CENSUS OF INDIA 1981

Series – 9
KARNATAKA

DISTRICT CENSUS HANDBOOK

HASSAN DISTRICT

PARTS XIII-A & B
VILLAGE & TOWN DIRECTORY
VILLAGE & TOWN-WISE
PRIMARY CENSUS ABSTRACT

B. K. DAS
of the Indian Administrative Service
Director of Census Operations, Karnataka



INSAT MASTER CONTROL FACILITY, HASSAN

The picture on the cover symbolically represents INSAT-I satellite and the Master Control Facility (MCF) at Hassan. The MCF forms the major element of the ground system employed to support INSAT-I satellite operations after its seperation from the launch vehicle. The MCF consists of two independent satellite control earth stations, each with a fully steerable 14m diameter antenna and a Satellite Control Centre (SCC). While the antenna has been provided by the Space Application Centre (SAC) of the Indian Space Research Organisation (ISRO), the SCC has been supplied by the INSAT-I satellite contractor, namely, Ford Aerospace and Communications Corporation, USA. All the earth station electronics including up and down converters and 3 Kw, 6GH_ZHigh Power Amplifiers for the satellite control earth stations have been built by SAC. It may also be mentioned here that TATA-DSMA have acted as consultants to the SAC in regard to the structural design of the large sized antenna. During the INSAT-IA and IB orbit raising activities, the MCF was supported by Remote Tracking Station around the world. The MCF provides the specific functions such as satellite commanding, ranging and testing, reception and processing of satellite telemetry, ranging and test data, reception and processing of VHFR data for quick look evaluation, orbital analysis etc., towards control and on-orbit management of the satellites. In addition, it is the focal point for overall INSAT-I system operations coordination in terms of intra-component operations. It has dedicated voice and teleprinter links with the Network Operations Control Centre and with Meteorological Data Utilisation Centre in Delhi.

The site near Hassan town was chosen for establishing the MCF mainly in view of its location in a terrain which permits all around visibility over a vast tract of land and the low level of man-made radio noise in the vicinity of Hassan town. The MCF, Hassan will continue to provide the same type of services to INSAT-II series of satellites also.

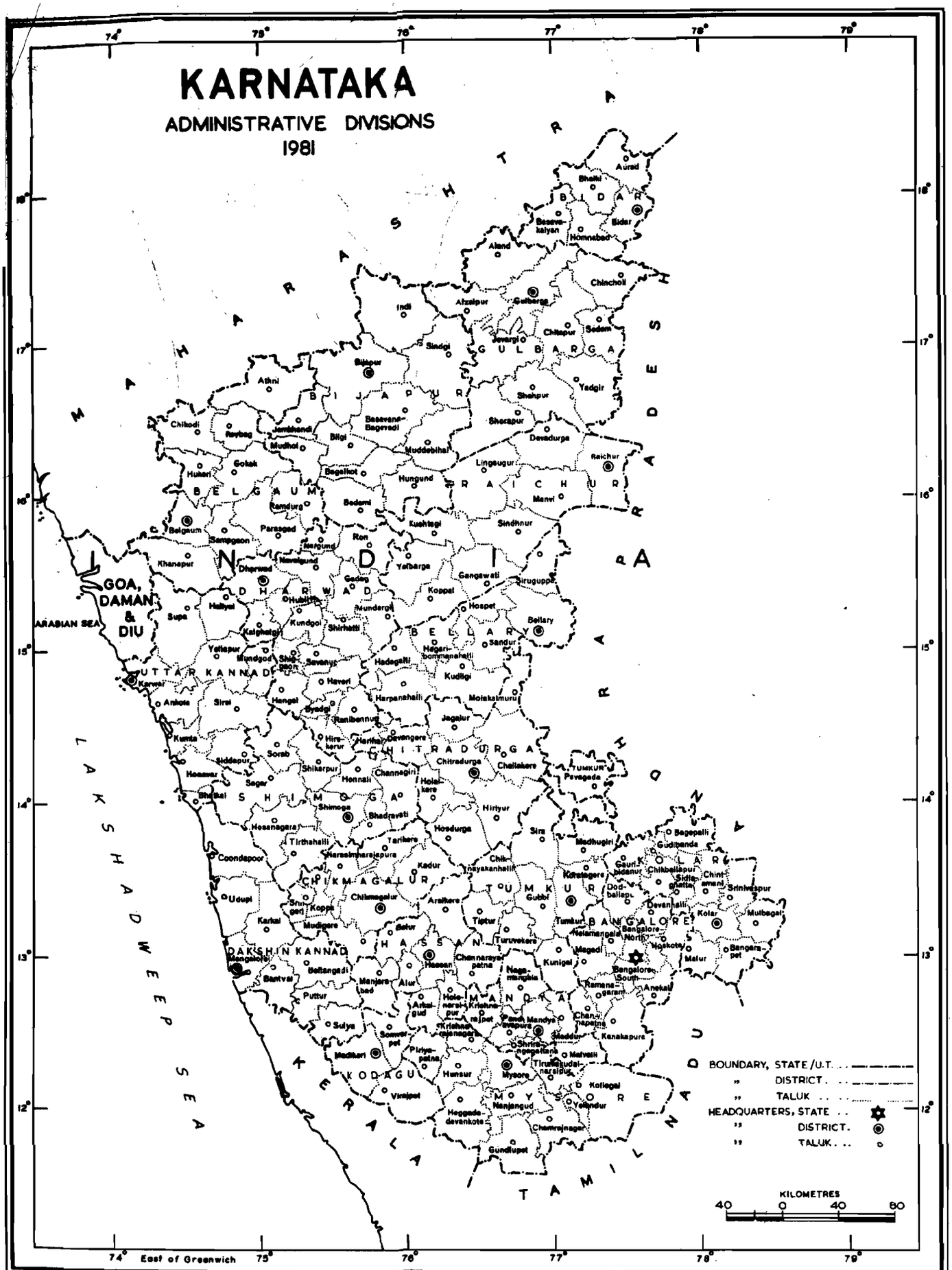

Based upon Survey of India map with the permission of the Surveyor General of India.

The territorial waters of India extend into the sea to a distance of twelve nautical miles measured from the appropriate base line.

© Government of India Copyright, 1986

CONTENTS

	Page No.
Foreword	(ix) – (x)
Preface	(xi)
Important Statistics	(xvi)
Analytical Note	1 – 50
Tables	52 – 61

PART – A: VILLAGE AND TOWN DIRECTORY

Section I – Village Directory

Explanatory Notes		65 – 71
Alphabetical list of villages	– Alur Taluk	75 – 77
Village Directory statement	– Alur Taluk	78 – 99
Alphabetical list of villages	– Arkalgud Taluk	103 – 105
Village Directory statement	– Arkalgud Taluk	106 – 129
Alphabetical list of villages	– Arsikere Taluk	133 – 136
Village Directory statement	– Arsikere Taluk	138 – 165
Alphabetical list of villages	– Belur Taluk	169 – 173
Village Directory statement	– Belur Taluk	174 – 201
Alphabetical list of villages	– Channarayapatna Taluk	205 – 208
Village Directory statement	– Channarayapatna Taluk	210 – 241
Alphabetical list of villages	– Hassan Taluk	245 – 248
Village Directory statement	– Hassan Taluk	250 – 285
Alphabetical list of villages	– Holenarsipur Taluk	289 – 291
Village Directory statement	– Holenarsipur Taluk	292 – 311
Alphabetical list of villages	– Manjarabad Taluk	315 – 316
Village Directory statement	– Manjarabad Taluk	318 – 337

Appendix I – III

I. Talukwise abstract of educational, medical and other amenities	340 – 341
II. Land utilisation data in respect of non-municipal towns (Census towns)	342
III. List of villages where no amenities except drinking water are available	342 – 344
IV. Annexure to village directory	345

Section II – Town Directory

Explanatory Notes		349 – 357
Statement I	– Status and Growth History	360 – 361
Statement II	– Physical Aspects and Location of Towns, 1979	362 – 363
Statement III	– Municipal Finance, 1978-79	364 – 365
Statement IV	– Civic and Other Amenities, 1979	366 – 367
Statement IV A	– Civic and Other Amenities in Notified Slums 1979	366 – 367
Statement V	– Medical, Educational, Recreational & Cultural facilities, 1979	368 – 371
Statement VI	– Trade, Commerce, Industry and Banking 1979	372 – 373

PART – B: PRIMARY CENSUS ABSTRACT

Explanatory Notes		377 – 378
District Primary Census Abstract		380 – 383
Alphabetical list of villages	– Alur Taluk	387 – 389
Primary Census Abstract	– Alur Taluk	390 – 399
Alphabetical list of villages	– Arkalgud Taluk	403 – 405
Primary Census Abstract	– Arkalgud Taluk	406 – 417
Alphabetical list of villages	– Arsikere Taluk	421 – 424
Primary Census Abstract	– Arsikere Taluk	426 – 439
Alphabetical list of villages	– Belur Taluk	443 – 447
Primary Census Abstract	– Belur Taluk	448 – 463
Alphabetical list of villages	– Channarayapatna Taluk	467 – 470
Primary Census Abstract	– Channarayapatna Taluk	472 – 487

		Page No.
Alphabetical list of villages	– Hassan Taluk	491 – 494
Primary Census Abstract	– Hassan Taluk	496 – 513
Alphabetical list of villages	– Holenarsipur Taluk	517 – 519
Primary Census Abstract	– Holenarsipur Taluk	520 – 529
Alphabetical list of villages	– Manjarabad Taluk	533 – 534
Primary Census Abstract	– Manjarabad Taluk	536 – 545

SUPPLEMENT

INTRODUCTORY NOTE			549 – 550
Statement I	–	Total, Scheduled Castes and Scheduled Tribes Population in the Taluks and Towns of the District	551
Statement II	–	District Primary Census Abstract for Scheduled Castes	552 – 553
Statement III	–	District Primary Census Abstract for Scheduled Tribes	554 – 555
Statement IV	–	Scheduled Castes and Scheduled Tribes Population (a) Village-wise & (b) Town-wise (within Town ward-wise)	
		Alur Taluk	556 – 557
		Arkalgud Taluk	558 – 560
		Arsikere Taluk	560 – 563
		Belur Taluk	563 – 566
		Channarayapatna Taluk	566 – 569
		Hassan Taluk	569 – 572
		Holenarsipur Taluk	572 – 574
		Manjarabad Taluk	574 – 576
Statement V		Total, Scheduled Castes and Scheduled Tribes Population Urban Blockwise	
		Alur (M)	577
		Arkalgud (M)	577
		Arsikere (M)	577
		Banavar (M)	577
		Belur (M)	577 – 578
		Channarayapatna (M)	578
		Gorur (P)	578
		Hassan (M)	578 – 579
		Holenarsipur (M)	579
		Konanur (M)	579
		Sakleshpur (M)	579 – 580
		Shravanbelgola (M)	580
Statement VI		Description of boundaries and details of areas included in census enumeration blocks in the case of urban areas of the district:	
		Alur (M)	581
		Arkalgud (M)	581 – 584
		Arsikere (M)	584 – 589
		Banavar (M)	589 – 591
		Belur (M)	591 – 593
		Channarayapatna (M)	593 – 595
		Gorur (P)	595 – 596
		Hassan (M)	596 – 604
		Holenarsipur (M)	604 – 609
		Konanur (M)	609 – 612
		Sakleshpur (M)	612 – 616
		Shravanbelgola (M)	617 – 618

Page No.

Statement VII – List of villages arranged according to the proportion (a) Scheduled Castes and (b) Scheduled Tribes Population to the Total Population of the village concerned by ranges:

Alur Taluk ..... 619 – 620
Arkalgud Taluk ..... 620 – 622
Arsikere Taluk ..... 622 – 624
Belur Taluk ..... 624 – 626
Channarayapatna Taluk ..... 626 – 628
Hassan Taluk ..... 628 – 630
Holenarsipur Taluk ..... 630 – 631
Manjarabad Taluk ..... 631 – 633

List of Scheduled Castes and Scheduled Tribes ..... 634 – 635

ILLUSTRATIONS

Map of Karnataka showing the Administrative Divisions (iii)
Map of Hassan District ..... (xiii)
Map of Alur Taluk ..... 74 & 386
Map of Arkalgud Taluk ..... 102 & 402
Map of Arsikere Taluk ..... 132 & 420
Map of Belur Taluk ..... 168 & 442
Map of Channarayapatna Taluk ..... 204 & 466
Map of Hassan Taluk ..... 244 & 490
Map of Holenarsipur Taluk ..... 288 & 516
Map of Manjarabad Taluk ..... 314 & 532

FOREWORD

The District Census Handbook (DCH), compiled by the Census Organisation on behalf of the State governments, is one of the most valuable products of the Census. The DCH is constantly referred to by planners, administrators, academicians and researchers. It is *inter alia* used for delimitation of constituencies, formulation of local level and regional plans and as an aid to District Administration. The District Census Handbook is the only publication which provides Primary Census Abstract (PCA) data upto village level for the rural areas and ward-wise for each city or town. It also provides data on infrastructure and amenities in villages and towns, etc.

The District Census Handbook series was initiated during the 1951 Census. It contained important census tables and PCA for each village and town of the district. During 1961 Census the scope of the DCH was enlarged and it contained a descriptive account of the district administrative statistics, census tables and a Village and Town Directory, including PCA. The 1971 DCH series was planned in three parts. Part-A related to Village and Town Directory, Part-B to village and town PCA and Part-C comprised analytical report, administrative statistics, district census tables and certain analytical tables based on PCA and amenity data in respect of villages. However, in some States it was confined to district census tables and in a few cases altogether given up due to delay in compilation and printing.

While designing the format of 1981 DCH series some new features along with the restructuring of the formats of Village and Town Directory have been attempted. At the same time, comparability with the 1971 data has also been kept in view. All the amenities except power supply in the village have been brought together in the Village Directory with the instruction that in case an amenity is not available in the referent village the distance in broad ranges from the nearest place where the amenity is available may be given. The restructuring of the format of the Village Directory and incorporating more exhaustive data on infrastructure aspect, particularly in relation to amenities and land-use pattern, is expected to further meet the need of microlevel planning for rural areas. It is expected to help not only in local area planning but regulating the provision of goods and services as well as to minimise the regional imbalances in the process of development. A few new items of information have also been introduced to meet some of the requirements of the Revised Minimum Needs Programme. Such new items of information as adult literacy centres, primary health sub-centres and community health workers in the village have been introduced in the Village Directory with this objective in mind. The new item on approach to the village is to have an idea about the villages in the district which are inaccessible. A new column, "total population and number of households" has been introduced to examine the correlation of the amenities with the population and number of households they serve. Addition of two more appendices listing the villages where no amenities are available and according to the proportion of scheduled caste and scheduled tribe population to the total population has also been made with this view in mind.

The formats of the Town Directory have also been modified to meet the requirements of the Minimum Needs Programme by providing information on a few new items. A new statement on civic and other amenities in slums in Class-I and Class-II towns (Statement IV-A) has been introduced with this objective in mind. It is expected that this will help the planners to chalk out programmes on provision of civic amenities for the improvement of slums. The columns on Scheduled Castes and Scheduled Tribes population in Statement IV relating to civic and other amenities and adult literacy classes/centres under educational facilities in Statement V are also added *inter alia* with this view. A significant addition is class of town in all the seven statements of the town directory. The infrastructure of amenities in urban areas of the country can be best analysed by taking the class of towns into consideration. The addition of the columns on civic administration status and population in a few statements also serves this purpose.

The format of the primary census abstract for the villages and towns has been formulated in the light of changes in the economic and other questions canvassed through the individual slip of 1981 Census.

In order to avoid delay in publication of 1981 DCH series it has been so designed that Part-A of

the volume contains Village and Town Directory and Part-B the PCA of villages and towns including the Scheduled Castes and Scheduled Tribes PCA upto Tahsil/Town levels. At the beginning of the DCH a detailed analytical note supported by a number of inset tables based on PCA and non-census data in relation to the infrastructure has been introduced to enhance its value. The District and Tahsil/Police Station/C.D. Block etc., level maps depicting the boundaries and other important features have been inserted at appropriate places, to further enhance the value of the publication.

This publication is a joint venture of the State Government and the Census Organisation. The data have been collected and compiled in the State under the direction of Shri B. K. Das, the Director of Census Operations, Karnataka, on behalf of the State Government which has borne the cost of printing. The task of planning, designing and co-ordination of this publication was carried out by Shri N. G. Nag, Deputy Registrar General (Social Studies) of my office. Dr. B. K. Roy, Deputy Registrar General (Map) provided the technical guidance in the preparation of the maps. Data received from Census Directorates have been scrutinised in the Social Studies Division at the headquarters under the guidance of Shri M. M. Dua, Senior Research Officer. I am thankful to all who have contributed in this project.

NEW DELHI
26th April, 1982

P. PADMANABHA
Registrar General, India

PREFACE

The Registrar General and Census Commissioner of India has in his foreword to this series of publications, not only provided the reader with the historical background of the District Census Handbooks but has also explained at some length the scope and coverage envisaged for this country-wide project. As uniformity in approach and comprehensiveness of data are distinctive features of this series every attempt has been made to adhere to the concepts and definitions adopted in designing the formats. These volumes contain the salient results based on the data gathered at the actual census count and, in addition contain a wealth of other than Census information in respect of villages and towns of the district. It is hoped that these volumes would go a long way to meet the ever increasing demand for the micro-level data in this era of planned development.

The District Census Handbook is divided into two portions: while Part A contains the Village and Town Directory, Part B confines itself to the Primary Census Abstract. Since combining of these two parts and presenting the same in a single volume enhances the utility of the volume and also because the districts of the State are not so large as to render such single volumes unwieldy in Karnataka, Part A and Part B of each district are being published together in a single volume. But, there is a major point of departure from the All-India pattern in so far as Karnataka is concerned. Owing to certain technical reasons all the particulars on Scheduled Castes and Scheduled Tribes proposed for publication in the DCHB as part of Primary Census Abstract and also the other derived statements have been pooled up separately and presented in the form of a Supplement. While such Supplements have been brought out as separate volumes in the case of Bidar and Mandya, in the case of the other districts this material also forms part of the single volume of the District Census Handbook and appears separately after Part B.

In the preparation of the District Census Handbooks the role played by the census organisation is that of data gatherer and the cost of publication is borne by the State Government. In accomplishing this task we have had the ready and whole-hearted co-operation of the staff at various levels of different departments of the State Government. For operational convenience the village directory was divided into two portions viz., that relating to area and land-use pattern, and that relating to the amenities. The relevant formats were mailed to the Tahsildars and Block Development Officers respectively requesting them to furnish information on land-use pattern and amenities. Much of the data so supplied by these field-level officers have been cross-checked with the data obtained from various departments and an attempt has been made to reconcile the discrepancies as well.

I take this opportunity to offer my grateful thanks to all the officers and officials who have been actively involved in the compilation and preparation of this volume.

I am deeply grateful to Shri P. Padmanabha, I.A.S., the Registrar General, India for the benefit I have derived by way of guidance and advice. I also express my thanks to Dr. N. G. Nag, Deputy Registrar General (Social Studies), Dr. B. K. Roy, Deputy Registrar General (Map) and Shri M. M. Dua, Senior Research Officer.

Lastly, I am thankful to the Government of Karnataka for having agreed readily to bear the cost of publication of the District Census Handbook volumes. The Director, Printing, Stationery and Publications, Karnataka has evinced keen interest in bringing out these volumes.

Bangalore
Date: 9th April, 1984

B. K. DAS
Director of Census Operations
Karnataka

KARNATAKA

RICT HASSAN

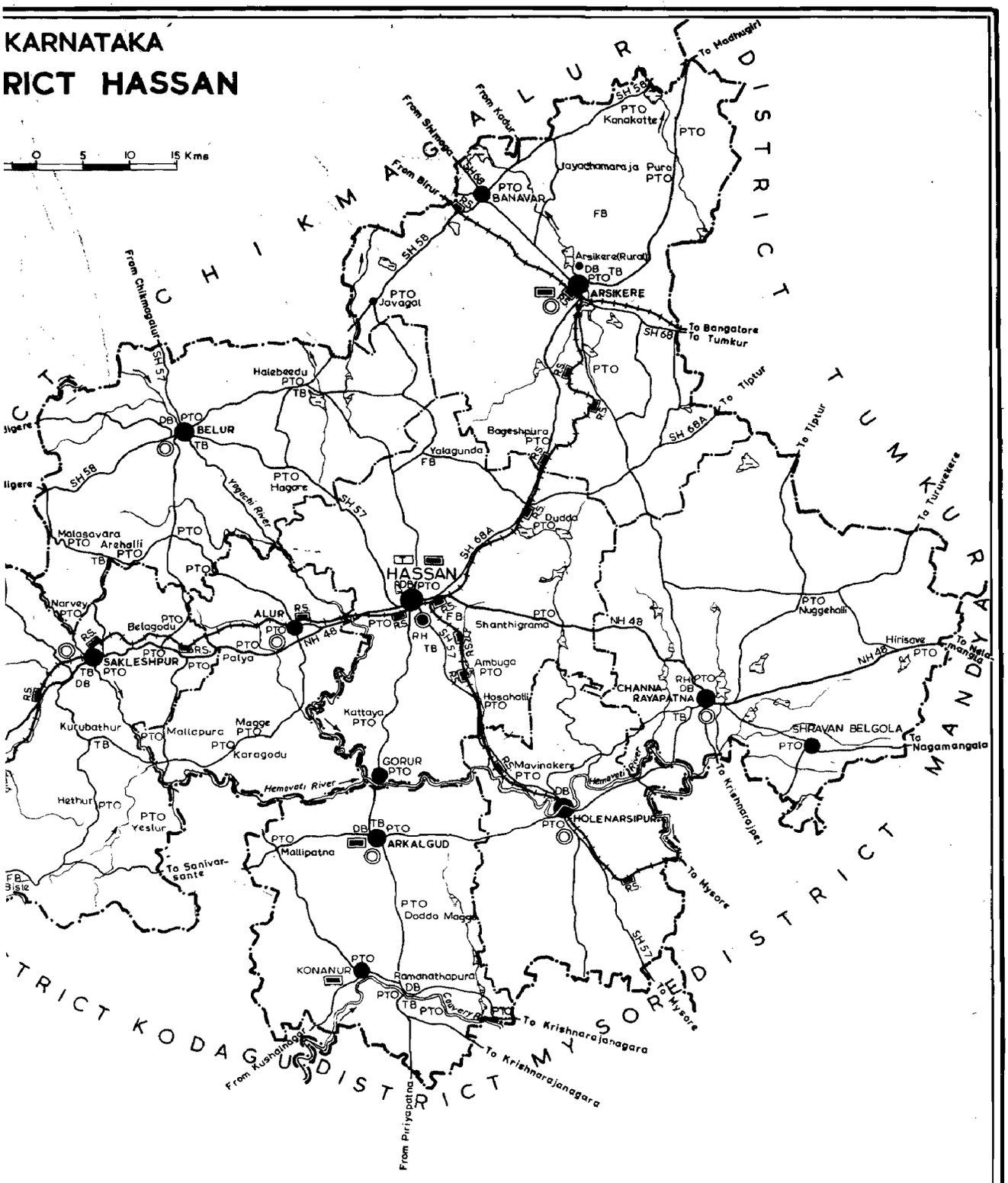

... ...

... ...

CT, TALUK ... ...

... ...

ROAD ... ...

ATION, METRE GAUGE ... ...

... ...

TANK ... ...

VILLAGE HAVING 5000 AND ABOVE POPULATION WITH NAME ... Javagal

URBAN AREA WITH POPULATION SIZE-CLASS II, III, IV, V & VI ... (National Scale)

POST AND TELEGRAPH OFFICE ... ... PTO

DEGREE COLLEGE AND TECHNICAL INSTITUTION ... ...

DAK BUNGALOW/INSPECTION BUNGALOW, REST HOUSE/ CIRCUIT HOUSE, TRAVELLERS' BUNGALOW, FOREST BUNGALOW/FOREST LODGE ... ... DB, RH, TB, FB

with the permission of the Surveyor General of India.

© Government of India Copyright, 1987.

ANALYTICAL NOTE

10. Number of Occupied Residential Houses		6,263,687
11. Number of Villages	Total	29,390
	Inhabited	27,024
	Uninhabited	2,366
12. Number of Towns		281

ANALYTICAL NOTE

BRIEF HISTORY OF THE DISTRICT CENSUS HANDBOOK :

The District Census Handbook was first introduced at the 1951 Census to meet the ever increasing demand for micro-level data by administrators, planners and other Census data users. These series were primarily envisaged to replace the 'Part IV – Taluk Tables, and 'Part V – Village Tables' of the earlier Censuses and to present the basic demographic and economic data at village level in the form of primary census abstract. In addition, these volumes were to contain a set of important census tables at taluk, town and district levels.

At the 1961 Census the scope of the volume was greatly enlarged by incorporating into it (i) a descriptive account of the district, (ii) a set of non-census tables dealing with administrative statistics of a decade, (iii) taluk and town level census tables on economic and socio-cultural aspects and (iv) the village and urban block level primary census abstract. In a somewhat general way information on the availability of certain basic amenities like drinking water wells and schools was also furnished.

The 1971 Census witnessed an overall improvement in the matter of data compilation as well as in presentation of the results. A countrywide uniformity in approach and a comprehensive coverage are the hall marks of this series of publications. The District Census Handbook was split up into three parts : i) Part A consisting of land use data on villages and data on amenities and services available in villages and towns compiled in the form of village and town directory, ii) Part B consisting of district, taluk, town, village and urban block level primary census abstract, and iii) Part C consisting of an analytical note based on census as well as the non-census data included in the volume, a set of tables depicting the administrative statistics in greater details, census tables at district, taluk and town levels besides a set of tables generated on the basis of villagewise census data and particulars on amenities. The main objective was to present a comprehensive and intelligible portrait of the district and an overall view of the results of a decade-long developmental activities in the district. The publication programme too was phased out : Part A was planned to be released first to be followed by part B and then Part C which could be published only after the finalisation of various census tables that were to be included therein and analysed. In Karnataka, Part A and Part B were combined and published on time as a single volume for each district except in the case of Bangalore. Owing to reasons beyond control there has been an inordinate delay in the publication of Part C volumes.

The current volumes of District Census Handbook are thus the fourth in the series and at every succeeding census there has been an endeavour to enhance the utility of these volumes.

2. SCOPE OF 1981 DISTRICT CENSUS HANDBOOKS :

Regarding uniformity and comprehensiveness, the approach in 1981 is much the same as in 1971. The contents have been slightly enlarged and the formats too are restructured to some extent to meet the requirements of the data users. The District Census Handbook has been divided into two parts : i) Part A consisting of town directory and village directory and, ii) Part B consisting of District, taluk, town, village and ward level primary census abstracts besides the special PCA at taluk and town levels in respect of the Scheduled Castes and Scheduled Tribes. Compilation of administrative statistics has been abandoned altogether. Though divided into two parts, in Karnataka as a matter of fact, both the parts are being presented in a single combined volume for each district. There is however a point of departure from the all India pattern : all particulars relating to Scheduled Castes and Scheduled Tribes are excluded from the main volume of the District Census Handbook and are presented districtwise in the form of a supplement.

i) Town Directory :

In the town directory section there are 7 statements in all to furnish townwise information on aspects such as : growth history ; physical aspects and location ; municipal finance ; civic and other amenities in towns ; civic and other amenities in notified slums ; medical, educational, recreational and cultural facilities and trade, commerce, industry and banking. As compared to the 1971 series the statement about religionwise population has been dropped and an additional statement has been introduced in respect of urban areas with a population of 50,000 and more to furnish some basic data on slums. This apart, there are a few more variations mainly by way of inclusion of a few additional columns in each statement to indicate the size class of the town, population and also civic administration status with a view to facilitating an easier grasp of the data. In Statement I, provision has been made to indicate the decadal growth rates, area and density of population as in 1981 and the sex ratio observed at the three successive censuses. The introduction of additional columns has resulted in the elimination of 2 columns which in 1971 presented comparative information on functional classification of towns. Statements II and III are very much the same while in Statement IV additional information on wat-

er storage system with capacity has now been provided. In addition, in case of non-availability of fire-fighting station in the town itself reference to the nearest place with that facility has been given. In Statement V too in case of non-availablility of medical and educational facilities in the town information on the nearest place with such a facility has been provided. An additional column in this statement presents information on working women's hostel. Statement VI has remained almost unchanged except in the explanation regarding the imports and exports concerning the goods which simply pass through the town.

The towns in the district are arranged serially on the basis of their names in an alphabetical order and assigned location code numbers starting from I. For presentation of data in the town directory statements the same order of the towns has been followed. The concept of urban agglomeration, introduced in 1971, has been retained for use at the 1981 Census also. Where an agglomeration includes two or more independent towns, the names of the constituent towns are indicated in the correct sequence as per alphabetical arrangement of their names. But, the details to be furnished in the subsequent columns are skipped with a view to avoiding duplication. Instead, immediately after the name of the town, a cross reference is given by the legend "See... Urban Agglomeration" printed within brackets. The name of the core town of the urban agglomeration too would appear at its correct sequence with the legend as above and immediately below that the same name with the additional title "... Urban Agglomeration" appears again without bearing any serial number. Against this line the cumulative totals for the urban agglomeration as a statistical unit are presented wherever such a procedure is relevant and meaningful. This line is followed by those relating to the constituent towns of the urban agglomeration starting with the name of the core city and followed by the others arranged in the alphabetical order of their names. This procedure is the same as that followed in 1971 and enables one to have a fairly good assessment of the data in relation to the smaller civic administrative units that form part of the large unit and also of the larger statistical unit itself simultaneously. In case there are outgrowths which are not 'urban' in their own right the particulars relating to such areas are merged with those relating to the concerned town and presented in the statement. Such towns having outgrowths are marked out by an asterisk mark and for all purposes the town includes not only its statutory limits but also all the outgrowths and together constitutes an independent statistical unit. In an appendix, the names of these outgrowths and the population thereof are furnished townwise. These outgrowths appear in the Village Directory also. However, in all such cases merely a legend to the effect that it is an outgrowth of such and such a town is recorded along the line instead of furnishing land use data and information on amenities. In the case of villages certain parts of which are regarded as outgrowths while other parts are considered as rural the data relating to the outgrowth is included in the town directory statements and the data relating to the rest of the portion appears in the village directory. It may incidentally be mentioned that there are no such cases in Karnataka.

In Statements II, III and VI where it is not relevant to combine the data for the urban agglomeration as a whole the legand 'see constituent units' is printed along the line instead of allowing the entire line blank.

ii) Village Directory :

In the village directory the columns regarding the land use pattern are very much the same while those relating to amenities have been slightly modified. Unlike in 1971, this time if a village is not having a particular amenity then the distance range within which that amenity is available and may be availed of has been indicated. This enquiry is however confined only to the basic level under each category of amenity. In other words, if a village is not having any educational institution at all then the distance that one has to cover to reach the nearest place having a primary school is indicated in ranges of less than 5 Km., 5-10 Km and 10+ Km. If a village is however having a primary school no attempt is made to provide similar information in relation to middle school, high school and college level in a progressive manner. Similar procedure has been followed regarding medical, postal and communication facilities. Regarding weekly markets too, if the village is not the venue of such a market the distance to the nearest weekly market is indicated in ranges.

In the village directory an additional column has been introduced to indicate the population of the village as well as the number of households therein. This juxta-positioning of population and amenities data would help one to assess at a glance the adequacy or otherwise of the amenities available within or in the immediate neighbourhood of the village. Another change with regard to the area and land use data this time is that these figures are furnished not in acres but in hectares upto two places of decimal. One more notable addition is the provision to indicate information about the proximity of the public transport facility such as bus stop and railway station in respect of each village. In 1971 though information on railway station (i.e., if available within one Kilometre from the village) was furnished in addition to the general con-

dition of the road to the village under the column for communication, there was no reference at all to bus transport facility. This time, in the column about approach road the condition of the road that leads to or passes through the village is indicated. In the remarks column general information about the number of copies of newspapers circulating in the village as also about the number of different types of automobile vehicles available in the village is furnished.

In the case of uninhabited villages i.e., villages which have returned nil population at the 1981 Census, only the details in respect of land use are furnished and in the columns pertaining to amenities the word uninhabited has been printed. If there are any villages that are regarded as outgrowths of an urban agglomeration, then neither the land use data nor the data on amenities is furnished in this statement. After the location code number and name of the village a legend indicates the name of the urban agglomeration of which that village is a part. Practically this administrative unit has lost its independent existence having been merged in another unit for statistical purposes. But if only a portion of a village is so affected by inclusion in an urban agglomeration then information as may be relevant to the portion that has still remained in the rural fold as a village has been furnished in the village directory.

In order to facilitate easy reference, an alphabetical list of villages showing population figures according to the censuses of 1971 and 1981 is given in respect of each taluk. At the end, the following appendixes have also been included to provide an overall view of the district: talukwise abstract of amenities; list of inhabited villages not having any amenities; and land utilisation data for non-municipal towns if any.

iii) Primary Census Abstract:

As at the two previous censuses this time also the Primary Census Abstract is presented villagewise in the case of rural areas. But, in so far as the urban areas are concerned the practice of furnishing data upto urban census enumerator's block level has been given up and the particulars are presented upto ward or division level only. Within the district the taluks are arranged in the alphabetical order of their names in English and covered one after the other in that order. For each taluk, after furnishing the taluk level data with the rural-urban break up, the villagewise details are furnished and this is followed by the data relating to towns in the taluk.

In the Primary Census Abstract format itself there have been certain changes. Though fresh columns have been introduced to cover a new category of workers viz., marginal workers, the total number of columns is reduced in view of the elimination of details regarding workers engaged in activities other than cultivation and household industries. There are now hardly 22 columns in the statement i.e., excluding those related to Scheduled Castes and Scheduled Tribes which however appear separately in the Supplement. The workers are classified into main workers and marginal workers and the main workers are further classified into one of the four categories viz., cultivator, agricultural labourer, worker in household industry and 'other' worker depending on the nature of work done and the sphere of economic activity.

In the case of urban agglomerations the same procedure as has been adopted for presentation of data in town and village directories has been followed. That is to say, the urban agglomeration is regarded as a single statistical unit and the aggregate figures obtained by the addition of details in respect of each constituent town and outgrowth are noted against the name of the urban agglomeration which in itself does not bear a location code number. In the section dealing with the Urban Primary Census Abstract the core town with its location code appears first carrying the legend: 'See ... Urban agglomeration'. Immediately below that line the full name of the urban agglomeration appears and the aggregate figures for the urban agglomeration are furnished. This line is then followed by the constituent towns arranged in alphabetical order of their names along with their Location Code number and full details under various columns. If the core town or any other town for that matter were to have any outgrowths then the first line for the town would in fact be a sub-total as it includes data not only of the town but also of the outgrowths. Thereafter, the name of the town and its constituent outgrowths are given along with the relevant data.

In the rural portion of the Primary Census Abstract if an entire village were to form part of any urban agglomeration then, only the name of the village is indicated along with the legend that this village is included in such and such urban agglomeration. In the case of villages partly included in an urban agglomeration details relating to only such portion as has remained under the rural category are given.

3. BRIEF NOTE ON CENSUS CONCEPTS :-

Census taking is a massive operation carried out in a short span of time with the active participation of a veritable army of enumerators. The reference moment for the 1981 census is the sunrise of March 1, 1981 i.e., the census provides a snap shot of the population of the country as it existed at the sunrise of March 1, 1981. Actual enumeration was spread over a period of 20 days from 9.2.81 to 28.2.81 followed by a revisional round up to 5.3.81 for updating of the population figures with reference to the sunrise of March

1, 1981. The questionnaire canvassed by the enumerators viz., the household schedule and individual slip are perforce brief in their wordings and this naturally implies the use of abstractions and concepts. With a view to ensuring uniformity in approach in understanding the various concepts and in properly eliciting and recording of the information, the enumerators and supervisory officers were imparted both practical and theoretical training intensively.

As a preliminary to the actual census the urban and rural areas were identified and listed out in respect of each administrative unit and thereafter geographical areas that could be conveniently covered by each census enumerator were carefully carved out to constitute the enumerator's blocks.

The second major step was the houselisting operation which was carried out in the State during May 1980. Thereafter, in order to adhere to the prescribed work-load norms the actual census enumerator's blocks were carefully demarcated on the basis of the lay out sketches and notional maps prepared for the houselisting operations. The detailed information on households and population collected at the houselisting operations was also quite useful in this task of formation of census enumerator's blocks. Definitions and explanations regarding the important census concepts are given in the following paragraphs.

i) *Urban areas:* The definition adopted in 1961 and adhered to in 1971 has by and large been retained for the 1981 census also. There is however a minor modification regarding the classification of fishing and forestry. These two activities have now been regarded as allied to agriculture unlike in the earlier censuses when these were treated as purely non-agricultural activities for working out the proportion of agricultural and other than agricultural workers. According to definition the urban areas include :

" i) All places with a Municipality, Corporation, Cantonment Board or Notified Town Area Committee etc.,

ii) All other places which satisfy the following criteria :–

a) minimum population of 5,000.

b) at least 75 per cent of male working population engaged in non-agricultural pursuits;

c) a density of population of at least 400 per sq. km. (1,000 per sq. mile)

d) all places which, though not satisfying the above criteria had pronounced urban characteristics"

Demarcation of urban areas was done at the preliminary stage itself. In the case of non-statutory towns the empirical test was applied on the basis of the population returns of the 1971 census and this was supplemented by consultation with the State Government authorities concerned. The changes such as declassification i.e., abolition of municipalities, constitution of new municipalities and such other civic bodies, coming up of large human settlements at construction sites and other centres, de-population of project areas and former labour camps etc., have all been considered while preparing the lists of urban areas. Urban areas with a population of 100,000 and more are called cities and the others are termed merely as towns.

ii) *Urban agglomeration :* This concept which in 1971 replaced the concept of town group has been retained for the 1981 census also. It has been observed that very often railway colonies, university campuses, port areas, military camps and large residential colonies etc., come up quite adjacent to but situated outside the statutory limits of cities and towns. Such areas may not by themselves qualify to be treated as towns. But, if they form a continuous spread with the town they are outgrowths of the town and deserve to be treated as urban. Such towns together with their outgrowths have been treated as one urban unit called 'urban agglomeration'. An urban agglomeration may consist of : a) A city with continuous outgrowth (the part of outgrowth being outside the statutory limits but falling within the boundaries of the adjoining village or villages ; b) One town with similar outgrowth or two or more adjoining towns with their outgrowths as in (a) ; or c) A city and one or more adjoining towns with their outgrowths all of which form a continuous spread. It may further be noted that geographical contiguity with the statutory limits of the core town has been the main factor in determining whether or not a nearby satellite town or an outgrowth is to be included in the agglomeration. This is purely a statistical concept and for carrying out the actual census operations the administrative jurisdictions of the city or the towns concerned as well as the outgrowths situated in villages have been kept quite intact. The data have been pooled together only at the tabulation stage and presented in the combined form for the urban agglomeration as a whole and also severally for each one of the constituent units.

iii) *Rural areas i.e, Villages :* Areas which are not classified as urban according to the definition given above constitute the rural areas. The basic unit for rural areas is the revenue village which has definite surveyed boundaries. In the case of unsurveyed villages the boundaries as determined by the local usage have been adopted. The revenue village may consist of a single nucleated settlement or comprise of several hamlets i.e. human settlements or clusters of houses located at several places within the territorial units of

the village, or may be completely uninhabited. That is to say, the census village and the revenue village are identical in the matter of jurisdiction. However, there are a few exceptions to this general rule. These are for example:

1) When the main settlement of the village with or without the surrounding lands is constituted into an urban area the remaining tracts of the revenue village are collectively treated as a separate unit for purposes of census enumeration, i.e. the truncated portion itself is considered as an independent village in itself.

2) When outlying portions of certain revenue villages are incorporated into the limits of urban areas by notification such areas, whether populated or not, are excluded from the revenue village concerned and for purposes of census operations the village boundaries are re-defined.

3) Revenue villages which are completely incorporated in the limits of urban areas or else, are submerged under reservoir projects but are still maintained in the jurisdictional lists of the survey and settlement authorities pending resurvey and such other procedures are taken note of as revenue villages but are omitted for census purposes, i.e. these are not treated as census villages. The names of such villages if any in a taluk are given at the end without serial number but with due remarks.

4) If there are forest areas that do not form a part of any of the revenue villages then such areas are identified clearly and the smallest administrative unit in vogue such as Forest Beat, has been reckoned as the census village. A forest range may consist of several such census villages.

5) For purposes of local administration such as collection of land revenue a single revenue village may sometimes be found to be sub-divided into two or more units. Instead of ignoring such divisions, occasionally each such unit gets reported as a separate independent revenue village. In spite of efforts to eliminate such cases it is quite likely that a few may persist till the very late stage when necessary corrections cannot be carried out.

iv) *Census Enumerator's Block:* In urban as well as in rural areas the smallest unit adopted for enumeration is the Census Enumerator's Block. The town is generally divided into wards and divisions and wherever such units exist their distinctness has been retained. The geographical area comprised in each such ward or, the town in its entirety, is constituted into several blocks in such a way that every bit of land stands included in one block or the other. If there were to be any islands then each island is treated as a separate unit and divided into one or more number of blocks as may be necessary. Generally in the urban areas each census enumerators block consists of about 130 households covering a population of about 650 persons. However, in view of the fact that each block should have clear cut boundaries recognisable on the field, smaller blocks have also been constituted. In constituting these blocks all the lands included in the statutory limits of the town are taken into consideration. In the case of non-municipal towns such as a Town Panchayat or a Group Village Panchayat the revenue limits of only that village which has been classified as a town on the basis of the empirical criteria have been considered as the boundaries of that census town. In other words, the panchayat jurisdiction and the census jurisdiction need not necessarily be identical in the case of non-municipal towns.

In the case of villages, irrespective of the population size every hamlet and every island has been constituted into a separate block. If the hamlet or the island is large the number of enumerator's blocks constituted therein may be two or even more. The work-load norm per block is 150 households with a population of about 750 persons and this generally applies to large nucleated settlements having more than this fixed limit and therefore require division into two or more blocks. In each village care has been taken to ensure that no bit of land belonging to that village is left out of consideration while constituting blocks. That is to say the entire revenue jurisdiction of the village is divided into blocks in such a way that even the agricultural lands that may not contain any houses or households stand included in one block or the other. In other words, enough emphasis has been laid to ensure complete coverage of the territorial jurisdiction of each village.

v) *Location code number:* Every State in the country, every district in the State, every taluk or town in the district, every village in the taluk and every ward or division in the city or town and every enumerator's block in the village or town is assigned a number for operational ease, in a particular order. When these numbers are written side by side in the same order starting from the State and seperated by an oblique line the identity of any particular census enumeration block can be known quite easily. The numbers assigned are in international numerals except in the case of towns in which case Roman numerals have been adopted. The States, the districts, the towns and the taluks are arranged in an alphabetical order of their names for assigning these numbers. Taluk maps showing the boundaries of various villages therein are quite essential since these provide the basis for assigning location code numbers to villages. For purposes of revenue administration the villages of a taluk are usually organised into a few circles or *Hoblis* and each such unit will have a headquarters town or village.

The identity of such units is maintained to the extent possible. Starting from the circle of which the taluk headquarter town or village happens to be the circle headquarters as well, the villages in its jurisdiction are serially numbered by proceeding in a clock-wise direction i.e. in a concentric manner around the headquarter village or town, or in a serpentine manner starting from the north-west corner. After exhausting all the villages of the circle the next circle situated in the clockwise direction to the first one is taken up and commencing from the headquarter village all the villages within its jurisdiction are numbered. Thereafter, the next circle is taken up and in this manner it is ensured that all the villages of the taluk as well as any other analogous units such as islands, reserve forest tracts not included in any revenue village etc., if any, are assigned location code numbers. The numbering of villages runs continuously for the taluk through the different circles or *Hoblis*. Taluk maps showing the boundaries of various villages along with their corresponding location code numbers are also presented in these volumes for reference purposes.

vi) *Building :* A building is generally a single structure on the ground. Sometimes it is made up of more than one component unit which are used or likely to be used as dwellings (residences) or establishments such as shops, business houses, offices, factories, worksheds, schools, places of entertainment, places of worship, godowns, stores etc. It is also possible that buildings which have component units may be used for a combination of purposes such as shop-cum-residence, workshop-cum-residence, office-cum-residence etc.

vii) *Census House :* A Census House is a building or part of a building having a separate main entrance from the road or common courtyard or staircase, etc., used or recognised as a separate unit. It may be occupied or vacant. It may be used for a residential or non-residential purpose or both.

viii) *Household :* A Household is a group of persons who commonly live together and would take their meal from a common kitchen unless the exigencies of work prevented any of them from doing so. There may be a household of persons related by blood or a household of unrelated persons or having a mix of both. Examples of unrelated households are boarding houses, messes, hostels, residential hotels, rescue homes, jails, *ashrams* etc. These are called 'Institutional Households'. There may be one member households, 2 member households or multi-member households. For census purposes, each one of these types is regarded as a 'household'. If a group of persons who are unrelated to each other live in a census house but do not have their meals from the common kitchen, they would not constitute an institutional household. Each such person would be treated as a separate household. The important link in finding out whether there is a household or not is a common kitchen. There may be a household which does not at all have a house to live in and may temporarily dwell on the roadside, pavements, in humepipes, temples, mantaps, platforms etc, or move about from place to pl ce resting underneath shade-bearing trees, pavements and verandahs of public or private buildings. Such households are for purposes of reference termed as Houseless Households.

ix) *Criteria for enumeration of a person in a particular household :*

a) All those who normally stay and are present in that household during the entire period of enumeration i.e. from February 9 to February 28, 1981 (both days inclusive);

b) Also those who are known to be normally residing and had actually stayed during a part of the enumeration period (February 9 to 28, 1981) but are not present at the time of enumerator's visit;

c) Also those who are known to be normally residing and are not present at the time of the enumerator's visit but are expected to return before February 28, 1981 and,

d) Visitors who are present in the household censused and are away from the place(s) of their usual residence during the entire enumeration period. For the purpose of enumeration, such visitors will be treated as normal residents of the household in which they are actually found during the enumeration period provided they have not been enumerated elsewhere.

x) *Literate :* A person who can both read and write with understanding in any language is to be taken as literate. A person who can merely read but cannot write is not literate. It is not necessary that a person who is literate should have received any formal education or should have passed any minimum educational standard.

xi) *Workers and non-workers :* Depending upon the nature of his or her activity during the reference period every individual enumerated at the Census is classified as either a worker or a non-worker. By definition, a worker is one who has worked, that is, 'participated in any economically productive acvitity'. Such participation may be physical or mental in nature. Further, work involves not only actual work but also effective supervision and direction of work. The reference period for determining whether a person is a worker or a non-worker is the full year preceding the date of enumeration. The criterion is somewhat liberal and, even a person who has participated in the production of economic goods and services for a very brief period will be categorised as 'worker'.

Among workers however there are two categories:

a) *Main Workers* :— Those who have worked for at least 183 days during the preceding year i.e. the entire reference period. (even though this may be in broken spells and in different occupations),

b) Marginal Workers :— Those who have worked for less than 183 days during the entire reference period.

For both the categories of workers further details on the sector of economy in which they have worked, their occupation (that is, the actual nature of work done) and employment status (that is whether employer, employee, unpaid family worker or own account worker) have also been ascertained. The industrial classification of workers as adopted in the Censuses of 1961 and 1971 has been retained at the 1981 Census also. The industrial classification categories are: (I) Cultivators, (II) Agricultural labourers, (III) Workers in livestock, forestry, fishing, hunting, plantations, orchards and allied activities, (IV) Workers in mining and quarrying, (V) Workers in manufacturing, processing, servicing and repairs which are (a) run as household industry, (b) not run as household industry, (VI) Workers in construction, (VII) Workers in trade and commerce, (VIII) Workers in transport, storage and communication, (IX) Workers in other services. For purposes of presentation in the Primary Census Abstract however the details in respect of main workers alone are considered and the industrial classification categories of III, IV, V(b), VI, VII, VIII and IX are pooled together and shown under the heading 'Other Workers'. The broad classifications therefore are: I-Cultivators, II-Agricultural labourers, V(a)-Workers at household industries, manufacturing, processing, servicing and repairs and, III, IV, V(b) and VI to IX-Other Workers. Explanations regarding the broad categories are given below :—

a) *Cultivators:* For purposes of the census a person is working as *Cultivator* if he or she is engaged either as employer, single worker or family worker in cultivation of land owned or held from Government or held from private persons or institutions for payment in money, kind or share. Cultivation includes supervision or direction of cultivation.

A person who has given out his or her land to another person or persons for cultivation for money, kind or share of crop and who does not even supervise or direct the cultivation of land will not be treated as cultivator. Similarly, a person working in another person's land for wages in cash or kind or a combination of both (agricultural labourer) will not be treated as a cultivator.

Cultivation involves ploughing, sowing and harvesting and production of cereals and millet crops such as wheat, paddy, jowar, bajra, ragi etc. It is important to note that for certain reasons the growing of certain crops is not considered as agriculture. If a person is engaged in the growing of such crops he or she will not be considered as cultivator or agricultural labourer.

The growing of the following crops is considered as cultivation:

1. *Cereal and millet crops:* Paddy, wheat, jowar, bajra, maize, ragi, barley, gram, etc.

2. *Pulses:* Arhar, moong, masur, urd, kesari etc.

3. *Fibre crops:* Raw cotton, jute, mesta, sunhemp and kindred fibre crops.

4. *Oil seeds:* Sesamum, ground-nut, rape, mustard, linseed, castor, etc.

5. *Cash crops:* Sugar-cane

The growing of the following crops will not be considered as cultivation:

1. *Plantation crops:* Tea, coffee, rubber, tobacco, pepper, cardamom, etc.

2. *Edible nuts (Other than groundnut):* Walnut, almond, cashewnut, etc.

3. *Fruits:* Bananas, apples, grapes, mangoes, oranges, etc.

4. Coconut

5. Ganja, Chinchona, opium and medicinal plants.

6. Arecanut.

7. Flowers.

8. Roots and tubers, chillies and spices (other than pepper and cardamom).

9. Vegetables.

10. Other crops not specifically included under cultivation.

b) *Agricultural Labourer:* A person who works in another person's land for wages in money, kind or share is regarded as an agricultural labourer. He or she has no risk in the cultivation. The Agricultural labourer has no right of lease or contract on land on which he or she works.

c) *Household Industry:* Household Industry is defined as an industry conducted by the head of the household himself or herself and or by the members of the household at home or within the village in rural areas and only within the precincts of the house where the household lives in urban areas. The larger

proportion of workers in a household industry would consist of members of the household including the head. The industry should not be run on the scale of a registered factory which would qualify or has to be registered under the Indian Factories Act.

d) *Other Workers:* The type of workers that come under this category include factory workers; plantation workers; those engaged in trade, commerce, business, transport, mining, construction, political or social work; all government servants; municipal employees; teachers; priests; entertainment artists, etc. In effect, all those who work in any field of economic activity other than as cultivators and agricultural labourers or in household industry are categorised as 'Other Workers'.

xii) *Marginal Workers:* Though similar classification is possible in respect of the marginal workers also the Primary Census Abstract does not aim to present these details. The total number of marginal workers alone is indicated sexwise. In respect of such persons answers on how they have engaged themselves mostly during the reference period have also been elicited. That is to say, the concept of main activity as adopted in the 1971 census is kept in view and, as in the case of non-workers, relevant details about their activity have been ascertained.

xiii) *Categories of non-workers:* Depending upon the manner in which the non-workers have engaged themselves for most of the time during the reference period they are classified into one or the other of the six categories, mentioned below, at the time of the enumeration itself. However the Primary Census Abstract does not furnish details according to the categories of non-workers but indicates the total number of non-workers by sex.

a) *Household duties:* This covers all persons who are engaged in unpaid home duties and who do no other work or have not done any work at all during the last one year.

b) *Students:* This will cover all full-time students including children attending school.

c) *Dependents:* This category includes all dependents such as infants, children not attending school and persons permanently disabled from work because of illness or old age. Dependents will include even able-bodied persons who cannot be categorised in any other category of non-workers but are dependent on others.

d) *Retired persons or Rentiers:* A person who has retired from service and is doing no other work i.e., not employed again in some full time work or not engaged in some other work such as cultivation, business, trade, etc., or a person who is a rentier or living on agricultural or non-agricultural royalty, rent or dividend, or any other person of independent means for securing which he or she does not have to work, will come under this category.

e) *Beggars:* This will cover beggars, vagrants or cases such as persons without indication of source of income and those with unspecified source of subsistence who are not engaged in any economically productive work.

f) *Inmates of Institutions:* This will cover convicts in jails or inmates of a penal, mental or charitable institution even if such persons are compelled to do some work such as carpentry, carpet weaving, vegetable growing, etc., in such institutions. But an undertrial prisoner enumerated in a jail would be recorded for the work he or she was doing before he or she was apprehended. Similarly, a person temporarily in a hospital or similar institution would be recorded for the kind of work he or she was doing before he or she was admitted into the hospital or institution. But, for a long-term undertrial prisoner or convict in a prison or for long-term inmates of penal or charitable or mental institutions, the person's previous work would not be taken into consideration. A person will be considered as 'Long-term' inmate if he or she is in such an institution for 6 months or more.

4. BRIEF HISTORY OF THE DISTRICT

The district is named after Hassan, the headquarter town. The name of the town itself is said to be a contraction or derivative of Simhasanapura, associated with Janamejaya, the grandson of Arjuna. The popular belief however is that the town takes its name from Hasanamba the presiding deity of the place. The district has a hoary past and certain places which have acquired world fame, can also boast of great antiquity. Shravanbelgola for instance is one such place. Legends reveal that Sukracharya, the preceptor of the Rakshasas performed penance at Ramanathapura on the banks of Cauvery to realise the *mritasanjivini mantra*; *Vahni* the fire-god performed penance to propitiate Swayambhu Shiva at Ramanathapura and Rama worshipped the Shivalinga at this place to absolve himself of the *'Brahmahatya dosha'* on his way back to Ayodhya. Viswamitra, Soubhari, Agastya, Gautama and several other sages are believed to have performed penance in this neighbourhood. Palaeolithic artefacts discovered at Kibbanahalli and Kardigudda reveal that this region was inhabited by human beings in those early times. Several megalithic sites have also been discovered in this district. All these stand testimony to the great antiquity of the district.

The earliest historical references to places of this district could be traced back to the great Mauryan

period. According to Jaina tradition and a seventh century inscription found on Chandragiri at Shravanbelgola, in 298 B.C. Bhadrabahu, the last of the *Shrutakevalis* foretold the occurrence of a dreadful famine which would last for twelve years in north India. Thousands of his followers including emperor Chandragupta Maurya left the northern regions and migrated to the south under his guidance. When the group reached Shravanbelgola, Bhadrabahu chose to stay back at this place itself with his devout disciple Chandragupta and sent a group of disciples and followers further south to the Chola and Pandya countries under the leadership of Vishakacharya. Bhadrabahu attained salvation at this place in 297 B.C. Chandragupta survived his *guru* for 12 years which he spent in ascetic rites. In view of this association of Jaina saints, Shravanbelgola became a centre of pilgrimage for the Jainas. Later on, in about 983 A.D., Chavundaraya, a minister of Ganga king Rachamalla got a monolithic colossal statue of Bahubali (Gommateshvara) erected at this place. Thereafter the place assumed additional sanctity and became a prominent Jaina centre. *Mahamastakabhisheka*, an event which is held once in about 12 years, attracts a large number of pilgrims from all over the country.

The Kadambas of Banavasi dominated this region for several centuries. Halmidi in Belur taluk has yielded an important inscription relating to the reign of Kakusthavarma. This is the oldest lithic record found in the district and the earliest among the hitherto known Kannada inscriptions. Two copper plate inscriptions in Sanskrit relating to the reign of his son Krishnavarman I have also been discovered in this district. Even after their decline at Banavasi, the Kadambas seem to have ruled over these tracts during the 10th and 11th centuries also. The Gangas too held sway over certain parts of the district. The Kongalvas ruled a kingdom situated chiefly in the Arkalgud taluk. Their territory was called Kongalnad 8000 and this principality came into existence after the Cholas conquered the western Gangas of Talakad in 1004 A.D. Later, the Changalvas overran the Kongalvas and were in turn subsequently vanquished by the Hoysalas.

The emergence of Hoysalas from the ranks of petty chiefs to that of powerful feudatories under the Chalukyas and then to that of paramount power brought glory to this district which formed the core of their kingdom. They expelled the Cholas in about 1116 A.D. and remained in power till 1327 A.D. The district is a treasure house of Hoysala art and architecture and abounds in inscriptions. Vinayaditya (1045-1098 A.D.) moved his capital from Sasanur to Belur at first and then by about 1062 shifted it to Dwarasamudra (i.e. Halebid) for strategic reasons. Bittideva (1109-1152), better known as Vishnuvardhana, proved to be a great king of this dynasty. Originally a Jain, he embraced Vaishnava faith under the influence of Ramanuja the founder of the Vishistaadvaita philosophy and assumed the name Vishnuvardhana. His conquests over the Cholas, the Kongalvas, the Changalvas, the Tuluva, the Pandyas of Uchchangi, the Kadambas of Hangal and several other territories rendered him an independent ruler. Inscriptions of a later period mention Raichur as one of the numerous forts captured by Vishnuvardhana and that the *perddore* (Krishna river) was the northern boundary of his kingdom. Like Vishnuvardhana, the chief queen Shantala is also well known to historians, especially for her unparalleled accomplishments in fine arts. It was during this period that building of temples and *bastis* gained a tremendous momentum. The Channakeshava and the Kappechannigaraya temple in Belur, Parswanatha Basti at Halebid and Siddeshvara temple at Marale are some of the outstanding monuments assigned to his reign. He was the first Hoysala ruler to issue a coinage of his own. The prestige of the Hoysala kingdom reached the zenith of its glory during the period of Ballala II (1173-1220 A.D.). He defeated the Pandya of Uchchangi. By 1189 A.D. he occupied a considerable portion of the Chalukya territory. In a memorable battle fought in 1190 A.D. near Soratur Ballala defeated the Sevunas (i.e., Yadavas of Devagiri), entrenched himself at Belvola and extended his sway upto the Malaprabha. The famous Kedareshvara temple of Halebid belongs to this period. Narasimha II, was a worthy successor of Ballala II and is known to have set up a victory pillar at Rameshvaram after defeating the combined armies of the Pandya and his feudatories. Towards the end of the reign of Someshvara (1235-1253) the Hoysala kingdom was divided into two parts – one consisting mostly of the northern parts with Dwarasamudra (Halebid) as its capital and assigned to his elder son Narasimha III and the other part containing mainly the southern portion with its capital at Kannanur and assigned to his younger son Ramanatha. Both of them assumed royal titles. Ramanatha repeatedly encroached upon the territory of his elder brother and this prolonged wrangle weakened both of them. Inspite of this, Narasimha scored a resounding victory over the Sevuna king Ramachandra in a fierce battle that raged at Belavadi near Dwarasamudra in 1276 A.D. Several fine temples including the one at Somanathapura of Mysore district, were built during this period. A few years after the death of these two brothers Narasimha and Ramanatha in the years 1291 and 1295 respectively, the southern part also came to be reunited with the ancestral kingdom and Ballala III (1291-1342) became the sole heir to Hoysala kingdom. He kept at bay the frequently encroaching Sevunas for quite a long period.

The first Muslim invasion of the Hoysala territory took place in 1311 A.D., when Malik Kafur, the general of Ala-ud-din-Khilji, aided by Parashuram the general of the vanquished Sevunas, laid the country waste and sacked Dwarasamudra. Ballala had to buy peace and surrender enormous wealth to the aggressor. He rebuilt the capital and in 1313 A.D. secured the release of his son who had been carried off to Delhi as a hostage. In 1327, Muhammed Bin Tughlak invaded the Hoysala kingdom and, this time the rebuilt Dwarasamudra was completely destroyed by the invading army. The defeated Ballala shifted his residence to Tonnur and then to Tiruvannamalai which became his southern headquarters. Gradually he consolidated his position, established residences at various vital points in his kingdom and, in his attempt to mobilising his forces, gave greater rights and partial independence to his ministers and generals. In 1342, Ballala marched towards Kannanur and after winning a battle fought near it, he laid siege to its fort which had become a stronghold of the Sultan of Madura. He responded favourably to the overtures for peace made by the besieged. But during the breathing time thus gained, the Sultan marched with large reinforcements and took the Hoysala troops by surprise. Ballala himself was treacherously slain. In the galaxy of great Hoysala monarchs, Ballala III is a shining star known for his long and eventful career and for his handling of the affairs of the South India with statesmanship and wisdom during a very crucial period of its history. By appointing Hariyappa Odeya as the provincial governer with headquarters at Hampi he laid the foundation for the Vijayanagara empire.

The transition from the Hoysala rule to the Vijayanagara rule was smooth. By 1346 A.D. Harihara I (1336-1356 A.D.) had brought under his control the whole country between the eastern and the western oceans. Dwarasamudra continued to be an important seat of administration and the prince Bukka I was the governer of the Dwarasamudra region till he ascended the throne in 1356. Subsequently his son Tippana Odeya was in charge of the province of Dwarasamudra.

The Vijayanagara kings took keen interest in the development of Manjarabad, then known as the province of Balam. Every encouragement was given to settlers of all castes in this region by granting them lands at little or no rent. The inhabitants were granted proprietary rights in the land and the *patels* were granted hereditary feudal powers. The western portion of the present Hassan district with adjoining tracts above and below the ghats were bestowed upon Vina Ramappa, a court musician, by the Vijayanagara kings. After a few years, consequent on Vina Ramappa abdicating his rights in 1397, this province of Balam was given to Hiriya Singappa Nayaka – one of the Vijayanagara generals and son of Palegar Manchayya Nayaka. The Balam Palegars had their capital at Aigur. However, after Hiriya Singappa Nayaka, upto the 16th century nothing definite is known about the chiefs of this principality. Since Era Krishnappa Nayaka (1524–1566) is represented in several inscriptions as the head of the family of Balam chiefs, probably a new line of chiefs began with him. Krishnappa Nayaka was previously the bearer of the King's betal bag. His successors administered these territories for over two hundred and fifty years, till 1799 when Venkatadri Nayaka, the last chief of the line rebelled against the British and was seized and hanged in 1802.

Shivappa Nayaka of Ikkeri seized Hassan, Belur and the neighbouring areas in 1657 and established his supremacy. The help that the Balam chief received on this occasion from Kanthirava Narasaraja Wodeyar I of Mysore was not quite useful. In 1659, Shivappa Nayaka, established Srirangaraya, the fugitive emperor of Vijayanagara at Belur. Claiming to restore the suzerainty of the Vijayanagara he marched with a force from Belur and laid siege to Srirangapattana. However he did not succeed in his objective. In 1662 A.D. Shivalinga Nayaka, the son-in-law of Shivappa Nayaka went to Belur, obtained reinforcements, and laid siege to Holenarsipur which was then in the possession of the Wodeyars of Mysore. But in the battle that ensued, Shivalinga Nayaka was struck by an arrow and died on the battle-field. By 1693 A.D., part of the principality was conquered by Chikka Devaraja Wodeyar and Yelusavira Seeme, which was under the Balam chief was conquered by Dodda Veerappa Wodeyar of Kodagu. A peace accord was reached in 1694 between the Wodeyars of Mysore and Rani Channammaji of Ikkeri according to which the Balam chief was allowed to retain only six *nads* and the rest of the territory of the principality was divided between Ikkeri and Mysore. Belur continued to be a place of importance under Balam chiefs. According to an inscription, Venkatadri Nayaka (1708-1751) arranged to build the tower of Keshava temple at Belur in 1736. Krishnapa Nayaka (1755-1794 A.D.) joined Parashuram Bhau when the latter marched to cooperate with Lord Cornwallis against Shrirangapattana in 1792 A.D. On conclusion of peace, Krishnappa Nayaka fled to Kodagu but was brought back by Tippu Sultan and put in charge of a part of his principality to the south of Balam. The rest of the territory became a part of Mysore. When Shrirangapattana fell to the British in 1799, Venkatadri Nayaka was in possession of Aigur Seeme. He strengthened his fort at Arakere and resisted the British. He and his followers were ultimately seized near Uggihalli and he was hanged in 1802 to set an example to other rebels. After the fall of Tippu Sul-

tan the Balam area was also taken over and made a part of Mysore State.

Holenarsipur, Javagal, Maharajana-Durga and Nuggehalli were also seats of power being administered by separate lines of local chiefs known after these places. The Holenarsipur fort was built in 1168 A.D. by Narasimha Nayaka. After the decline of Hoysala power, Channarayapatna too came under the control of Holenarsipur chiefs. Chamaraja Wodeyar V annexed Channarayapatna to Mysore by 1633 A.D. and Holenarsipur itself was taken by Dalavai Nanjarajaiya in 1644 A.D. The rule of this family came to an end after the year 1667 A.D. when the place was captured by Devaraja Wodeyar (1659-1673 A.D.) of Mysore. The chiefs of Javagal claimed to be of the lunar race and the descendants of Channa. The line of the Maharajana-Durga chiefs goes back to 1371 A.D. and according to a tradition this line came to an end after the chief named Veera Raja threw himself over a precipice from his fort at Maharajana-Durga (from a galloping horse into a ravine according to some accounts) being overcome by remorse. The Nuggehalli chiefs belonged to *pudu vamsha* and their genealogy goes back to Tirumalaraja, a son-in-law of Praudha Devaraya of Vijayanagara. Inscriptions of the chiefs of this line have been found at Hassan, Arkalgud and Channarayapatna also.

During the 19th century, Hassan district formed part of the Patnada Rayada or Manjarabad Faujdari. From 1832, it was included in the Ashtagram division, which however was abolished in 1881. The Krishnarajpet and Nagamangala taluks of the present Mandya district were part of Hassan district upto 1882. Till then Banavar and Haranahalli were headquarters of taluks of the same name and Banavar stood included in Kadur district. The territorial changes brought about in 1882 resulted in the abolition of these two taluks and absorption of the same in Arsikere taluk; abolition of Arkalgud taluk and reduction of Hassan district into a sub-division under Kadur district. In 1886, Arkalgud taluk was revived, and Hassan district was re-established with the seven taluks of Hassan, Manjarabad, Belur, Arsikere, Holenarsipur and Arkalgud besides the sub-taluk of Grama. In 1894 Grama sub-taluk was abolished and in its place Alur, which till 1875 was the headquarters of Maharajana Durga taluk, was made a sub-taluk. In 1941, Alur was constituted into a full-fledged taluk and since then the district is having eight taluks. These taluks are grouped into two revenue sub divisions with headquarters at Hassan and Sakleshpur respectively. While the taluks of Manjarabad, Alur, Arkalgud and Belur come under the jurisdiction of the Sakleshpur Sub-division the other four stand included in the Hassan Sub-division.

5. LOCATION AND PHYSICAL ASPECTS:

Hassan district is located in the south-western portion of Karnataka State and is surrounded by as many as six districts. It is of an irregular shape and is bounded on the north-west and north by Chikmagalur district; on the east and south-east by the districts of Tumkur and Mandya; on the south and south-west by the districts of Mysore and Kodagu and on the west by Dakshin Kannad district. The rising uplands and some of the lofty peaks of the western ghats form the natural boundary of the district in the western sector. The proximity of the western ghats has a salutary effect on the climate of the district and Hassan has come to be known as the poor man's Ooty. The district spans a geographical area of 6814 square kilometres and lies between the latitudinal parallels of 12°31'N and 13°33'N and the longitudinal parallels of 75° 33'E and 76°38'E.

From the point of view of natural divisions, Hassan district lies partly in the southern *malnad* region and partly in the southern *maidan* region of the State. It also contains a transition zone termed semi-malnad. The *maidan* is much larger in extent than the other two and is also more populous. However Hassan district has all along been reckoned as a *malnad* district of the State. The western and north-eastern portion of Belur taluk, the western and central parts of Alur taluk and the entire tract of Manjarabad taluk constitute the malnad. The semi-malnad zone consists of the central parts of Arkalgud taluk, the western portion of Hassan taluk, the eastern portion of Alur taluk, the central and eastern portions of Belur taluk and the western tracts of Arsikere taluk. The taluks of Holenarsipur and Channarayapatna as well as the eastern and south-eastern parts of the taluks of Arsikere, Belur and Hassan belong to the *maidan* region. The *malnad* is a forest clad hilly region characterised by a heavy to very heavy rainfall. The southern *maidan* is bounded by 650 metres contour and is characterised by a higher degree of slope. In so far as Hassan district is concerned it represents an area of undulating plains where the general elevation varies between 780 metres and 930 metres. The general level of the district slopes with the course of the river Hemavathy except in the *ghat* regions. In the taluks of Hassan, Channarayapatna and Holenarsipur there are a few stretches of elevated plains or uplands called *bore* which present a bare and bleak appearance.

Hassan district, especially the Manjarabad area, is noted for its numerous spots of scenic beauty. The hills forming the western borders extend from the pass at the Bisle Ghat to the Jenkal-betta and include peaks like Pushpagiri or Subramanya (1715 metres), Devarabetta (1282 metres), Murukangudda (1300 metres) and Jenkal-betta (1389 metres). Low ranges

of granite hills run along the northern limits of the district through the areas belonging to the taluks of Belur, Hassan and Arsikere. All over the district there are numerous hills and a passing mention may be made of the following peaks which are above one thousand metres in altitude : Hirekalgudda (or Herakal gudda) (1153 metres) with a temple on its summit and Garudanagiri (1100 metres) with the remnants of a massive fort in Arsikere taluk; Indragiri (1020 metres) with the colossal statue of Gommateshvara in Channarayapatna taluk; Seegegudda (1286 metres), Mukundur-betta (1043 metres), Adihalli Kaval (1116 metres) and Kattaya-Karle Kaval (1054 metres) in Hassan taluk; Hipli-betta (1063 metres) in Arkalgud taluk; Mallappanabetta (1063 metres) in Holenarsipur taluk and Maharajana Durga (990 metres) in Alur taluk.

The area of the district mainly consists of the Hemavathy river basin. The important rivers which flow through the district are the Cauvery, the Hemavathy and the Yagachi. It will be of interest to note that while Yagachi is a tributary of the Hemavathy, Hemavathy itself is a tributary of the Cauvery. In addition, there are several rivulets and streams of which Vatehole, Kemp hole, Kabbinale hole and Girihalla deserve a mention. In the southern tip, the Cauvery river enters and leaves the Hassan district respectively near Kadavinahoshalli and Keralapura – both of Arkalgud taluk and in the process traverses a total distance of only 25 kilometres. Within this short span of 25 kilometres itself, the waters of the Cauvery have been harnessed for irrigation purposes. An *anicut* called Krishnaraja katte, built across the river near Kattepura provides irrigation facilities to about 12000 hectares of land through a network of canals and field channels, the total length of which comes to about 55 kilometres. Hemavathy, also called "Yenne-hole", rises at Javali just beyond the boundaries of Hassan district. Flowing in the general south by south-east direction, the river enters Hassan district near Achanalli village of Manjarabad taluk and continues to flow in the same direction till it reaches the borders of Kodagu where it receives the waters of the Kete-halla. Here the river turns east and after covering a short distance receives the Yagachi river, from the north, near Gorur. With an easterly course, it flows past Holenarsipur, takes a north-eastern course for a short distance and then bending south leaves the district near Nagarthi. The river thus flows for a total length of 180 kilometres and caters to the needs of the villagers all along its course. An *anicut* called Sreeramadevarakatte, built near Holenarsipur has been providing irrigation facilities for more than a hundred years now. On account of the major Hemavathy irrigation project now under execution with its headworks at Gorur, the river has turned out to be a veritable boon to the people of this neighbourhood. The Yagachi, also called Badri, rises in the Bababudan hills of Chikmagalur district. Flowing south, it enters Hassan district near Siraghatta village of Belur taluk and continuing to flow in the same direction receives the waters of Vatehole and Birange halla from the west, flows past Belur town and finally joins the Hemavathy near Gorur. The total distance traversed by this river is about 65 kilometres. This river too has been of immense benefit to the people of the area through which it passes. At three places small barrages have been built across the river and the water stored thereof is being used for purposes of irrigation. Hassan district is known for its numerous tanks. There are about six thousand tanks in all and of these, a little over three hundred are classified as major tanks. Anathi tank in Channarayapatna taluk and Vishnusamudra in Belur taluk are the biggest tanks of the district and each of these tanks has a command area of over 280 hectares. The tanks of the district are scattered all over the length and breadth of the district. Most of these tanks provide water for irrigation purposes. On the whole, it may be observed, the tanks have a beneficial impact on the economy of the district.

Geologically the rock formations of the district belong to a most ancient period of earth's history and mainly consist of older series of schists cut up and intruded by granite gneisses. Bold outcrops of coarse granite of a later age are however found in the neighbourhood of Banavara and Arsikere. Holenarsipur taluk has the unique distinction of having different types of rock formations and economic minerals. The schistose rocks which appear in well defined bands are rich in quartize and other minerals. A narraow belt extending from about Arsikere upto Nuggehalli for instance contains a rich deposit of chromite. A greater part of the district consists of gneissic rocks in the form of low hills and gently undulating mounds. Dykes of dolerite are quite numerous.

The granites found in the district provide an excellent building material in the form of size-stones. Fine-grained granite occurs at several places and it would be of interest to know that the famous statue of Gommateshvara on Indragiri is carved out of such a granite. Hassan is one of the few districts of the State which are endowed with rich mineral wealth.

The differences in the topographical features and rainfall have enriched the flora and fauna of the district. There is a rapid transition from scrub jungle to the monsoon forests as one moves from east to west. The intermediary stages of the dry deciduous and the semi-evergreen form a continuous pattern as the rainfall increases and the plateau breaks up into the lofty peaks and the deep valleys of the western ghats. More

)f vascular plants are found in the he fauna of the district is rich and s more than fifty species of mam- ıdred and fifty species of birds and)ecies of snakes.

of topographical features in the lso there are variations within the e, the climate of the district can be able and pleasant. The year may be easons in the usual way. Summer March to the end of May and is ay temperatures. Generally, April hottest month with a daily mean 5° C. On individual days, the tem- up to 35° C and a little more also. ıimum remains around 20° C. The)n sets in during June and lasts till ıber. With the onset of rains, the appreciably. The period from ıd of November constitutes the ı season and an occasional spell of)n. During the early part of this sea- :ature moves up a little. Later the essively cooler and the winter sea- :mber. Generally the period from nid-January happens to be the col- year. The mean daily maximum t 26.9° C and the mean daily mini- C. This period is dry and is marked .t weather. Relative humidities are June to October and very low dur- arch. The district has one meteoro- which is located in Hassan town.

:one and nearer the western ghats, and heavy during the monsoons. al rainfall varies between 2348.7 n the west and 673.1 mm at Arsi- he overall average for the district mm. Generally, July is the month mount of rainfall. The number of varies between 109 at Sakleshpur and the average for the district t 60 percent of the rainfall occurs ason from June to September and ıtity precipitates partly during the ths of April and May and partly onsoon months of October and November. The pre-monsoon showers are usually accompanied by strong winds and thunderstorms.

The topographical and the climatic conditions are eminently suited for the production of plantation crops like coffee and cardamom and also agricultural and horticultural crops such as rice, ragi, groundnut, tobacco, cotton, areca and coconut. The soils of the district display a wide diversity and are quite fertile. The soils of the western taluks are derived from granites, laterites and schists. The depth is shallow to medium and the colour is red at surface and red to mottled red and yellow at depth. These soils are highly leached and poor in bases, and are suitable for crops like coffee, cardamom, areca, paddy and sugarcane. The eastern taluks have red sandy soils derived from granites, gneiss and schists. These soils are shallow loamy to sandy loamy in texture, are intermixed with coarse gravel and pebbles and are well drained but are poor in moisture-retention capacity. These lands are suitable for crops like paddy, sugarcane, coconuts, potato and vegetables under irrigated conditions and ragi, millets, groundnut and cotton under rainfed conditions. In parts of Arsikere taluk, black soils are also occasionally met with. Large areas of the district contain alkaline soils.

Administrative Divisions and Jurisdictional Changes During the Decade :

Hassan district is included in Mysore Division which is one of the four Revenue divisions into which the State is divided. As already mentioned, the district consists of 8 taluks which are grouped to form two revenue sub-divisions with headquarters at Hassan and Sakleshpur respectively. According to the Director, Survey, Settlement and Land Records, there are 2585 revenue villages and in each taluk the villages are grouped into several circles or Hoblis for administrative convenience. During the decade the district has not witnessed any jurisdictional changes – either with reference to its external boundaries or with reference to the boundaries of the taluks and the villages it contains. However, as between 1971 and 1981 lists of villages and also with reference to the number of villages according to Director, Survey, Settlement and Land Records there are some variations. These are indicated in the following statement which also furnishes information on hobliwise distibution of villages in each taluk and also on the number of towns.

Total number of llages according to the Survey :ttlement nd Land records Depart- ment	Lists finalised for Census		Names of Revenue Circles or Hoblis and number of villages in each, shown in brackets (1981 Census)	No. of Towns as per Census list	Reasons for variation in the number of villages as shown in	
	1981	1971			Columns 3 and 4	Columns 4 and 5
3	4	5	6	7	8	9
264	257	260	Alur (47)	1	Seven revenue villages are	The following seven villages

1	2	3	4	5	6	7	8	9
					Kundur (70) Kenchammana Hoskote (59) Palya (81)		fully submerged under the Hemavathy Reservoir Project 1. Malalahalli 2. Ponnathapura 3. Kabbarle 4. Karkalli 5. Kakanahalli 6. Lokkodanahalli 7. Katte Hosuru. These villages have lost their identity on field and are therefore omitted in the census list.	of 1971 are fully submerged under the Hemavathy Reservoir Project. 1. Malalahalli 2. Ponnathapura 3. Kabbarle 4. Karkalli 5. Kakanahalli 6. Lokkodanahalli and 7. Katte Hosuru. Hence these villages are omitted from the list. In 1971, Alur, Marasu and Bedachavalli were presumed to be fully incorporated in the Municipal limits of Alur town. Contrary to this it has been found that in each one of these villages only certain portions are inside the municipal limits. Consequently Alur (Rural), Marasu & Bedachavalli have now been listed as independent villages. Byaba Kaval which has all along been an independent revenue village but was not reported so in 1971 has now been included in the census list. There is thus a net reduction of 3 villages.
2	Arkalgud	302	296	300	Arkalgud (71) Doddamagge (51) Ramanathapura (50) Konanur (61) Mallipatna (63)	2	Six villages namely: 1. Basavanahalli (popularly called Hole Basavanahalli) 2. Kotekura 3. Yadane 4. Abbur 5. Bagaragere and 6. Gundi Hosahalli are fully submerged under water. Hence these villages are omitted in the census list.	The following six villages of 1971 list are fully submerged under water: 1. Basavanahalli 2. Kotekura 3. Yadane 4. Abbur 5. Bagaragere and 6. Gundi Hosahalli. Hence these villages are omitted now. Dasana Konanur listed as an independent village in 1971 is not an independent revenue village and has therefore been omitted in the 1981 census list. In 1971, Arkalgud Municipality was presumed to have jurisdiction over the entire revenue lands of the villages of Arkalgud, Kellur and Machagowdanahalli. It is now reported that certain portions of these three villages are outside municipal limits. As a result, Arkalgud (Rural), Kellur and Machagowdanahalli have been included as separate villages in the 1981 Census list. There is thus a net reduction of 4 villages.
3	Arsikere	370	370	370	Arsikere (78) Gandasi (83) Javagal (70) Banavara (74) Kanakatte (65)	2	Though there is no difference in numbers it may be noted that the revenue village Banavara is fully incorporated in the limits of Banavar Town. Hence it is omitted in the	Though there is no difference in number of villages, it may be noted that Rangapura Kaval, an independent revenue village was not reported so in 1971. It is now added. At

1	2	3	4	5	6	7	8	9
3	Arsikere (Contd.)						census list. Boochenahalli and Boochenahalli Kaval constitute a single revenue unit. But these are shown as two separate units in the census list.	the same time Banavar (Rural) is now omitted from the list as Banavara village is fully incorporated in the municipal limits of Banavar town.
4	Belur	384	383	383	Belur (94) Halebeedu (64) (Halebid) Madihalli (67) Biccodu (70) Arehalli (88)	1	Revenue village Belur is fully incorporated in the municipal limits of Belur town. Hence it is omitted in the census list.	–
5	Channarayapatna	388	389	387	Channarayapatna (58) Dandiganahalli (71) Bagur (75) Nuggehalli (64) Hirisave (61) Shravanbelgola (60)	2	Doothanur Kaval and Yarebore Kaval are not separate revenue villages. But these have been separately shown in the census list. Hence the difference.	Both Channarayapatna and Shravanabelagola have for decades been municipal towns and the jurisdictions of the two municipalities were presumed to cover the entire revenue lands of the two villages respectively. But is has now been found that there are areas in the revenue villages of Channarayapatna and Shravanbelgola that are outside urban limits. Hence Channarayapatna (Rural) and Shravana-belagola (Rural) are added to the list.
6	Hassan	400	399	400	Hassan (72) Salagame (86) Dudda (82) Shanthigrama (82) Kattaya (77)	2	Revenue village Gorur is fully incorporated in the limits of Gorur non-municipal town. Therefore it is omitted in the census list. Yarebore kaval and Kattaya kaval refer to one and the same village, but these are shown as separate units in the census list. Likewise Tirumaladevara gudda and Ramadevara kaval which are not separate revenue villages are shown as separate units, Gowripura and Somanahalli together constitute a single village but shown as separate units; Burudal Bore kaval which is a part of Heggadihalli is also shown separetely.	Though the net difference is one village only, there are several changes. Gorur, a village in 1971 is now a non-municipal town with its jurisdiction over the entire revenue village and has therefore been deleted. Kyatanahalli, Manchenahalli and Mallenahalli are now fully submerged under the waters of the Hemavathy Reservoir. Hence these are deleted from the census list. Hassan (Rural) Beeranahalli and Aduvalli are the three villages omitted in 1971 census list on the presumption that these were fully incorporated in the limits of Hassan town. It is now ascertained that only certain portions of these villages are included in the limits of Hassan town. Hence three units are added to the census list.
7	Holenarsipur	250	249	249	Holenarsipur (68) Hallimysore (94) Halekote (87)	1	Two revenue villages Holenarsipur and Suranhalli are fully incorporated in the municipal limits of Holenarsipur town. Hence these are omitted in the census list. Srimatada kaval is a single unit as per revenue records. But this is shown as I and II in the census list.	–
8	Manjarabad	227	227	227	Sakleshpur (59) Belagodu (39) Yeslur (53) Hethur (42) Hanbal (34)	1	–	–
	Hassan District	2585	2570	2576	–	12	–	–

6. MAJOR CHARACTERISTICS OF THE DISTRICT WITH REFERENCE TO ECONOMIC RESOURCES :

Hassan district has a sound economic base and has always been reckoned amongst the more prosperous districts of the State. It is noted for its coffee, pepper and cardamom - the characteristic products of the southern *malnad* - and is also renowned for its production of coconuts, paddy, tobacco, groundnut, cotton, sugarcane and a variety of agricultural and horticultural crops. Nature has blessed the district with a fairly rich deposit of a variety of minerals, a fertile soil coupled with favourable climate that promotes the growth of several species of useful trees and plants and the perennial Hemavathy which has turned out to be a boon to not only the people of Hassan district but also to those residing in parts of the neighbouring Mandya district. Agriculture is by and large a profitable enterprise. In the matter of trade and commerce also, Hassan district enjoys a pre-eminent place among the advanced districts. Arsikere, noted for its coconut market, has a countrywide reputation. The weekly market that gathers at Gandasi ranks amongst the largest shandies in the State. Arsikere happens to be an important railway junction.

The mineral wealth of the district chiefly consists of rich deposits of copper, chromite, china clay, asbestos, corundum, beryl, garnet, kyanite, mica and soapstone. The chromite found in Hassan district ranks amongst the best in the country and is in great demand by the steel mills on account of its usefulness in the production of stainless steel and basic refractories. The chief centres of production in the district are the Byrapura Mines and the Bhaktarahalli mines. The exploration of chromite ores which started more than a decade ago is still going strong. During the year 1980, the production of chromite stood at 52,461 tonnes and its estimated value was Rs.26.23 lakhs. China-clay (Kaolin) of a pleasing white colour is found in abundance near Bageshpura in Arsikere taluk. The mining and washing operations are being carried out by the Mysore Minerals Limited and the processed material is supplied to the steel mill and the paper mill at Bhadravati as also to the porcelain factory at Bangalore. Appenahalli and Nandihalli are the two prominent places which have large deposits and are being exploited continuously since the mid 40s. The total quantity of china-clay produced in the district during the year 1980, amounted to 2706 tonnes. This was however about one half of the quantity produced during the previous year (5565 tonnes valued at Rs. 56,000/-). The asbestos found here is of the amphibole variety and this mineral is found at several places in the neighbourhood of Holenarsipur town. Exploitation of these deposits began more than sixty years ago. With a view to utilising this asbestos in an effective way as a raw material, 'The Mysore Asbestos Private' was promoted in the year 1963 for establishing a factory at Kadavinakote near Holenarsipur. To begin with, the authorised capital of this company was Rs. 20 lakhs and the issued capital amounted to Rs. 5 lakhs. The company which was started as a public limited company was soon converted into a private limited company with a provision for investment upto Rs. 80 lakhs, and a production capacity of 100 tonnes per day. The factory went into production towards the close of 1968. Corundum which is next to diamond in hardness and is used in the manufacture of abrasives is found at several places in the taluks of Arsikere, Hassan and Channarayapatna. During the year 1980, the total quantity of corundum produced in the district amounted to 36 tonnes valued at Rs. 7,000/-. This was however very low as compared to the previous year when 91 tonnes of corundum were produced. Beryl is another mineral produced in this district and is of great utilitarian value as it happens to be the chief source of berylium metal and is useful in the preparation of special alloys with copper. Among the other minerals which are being mined since several decades a mention may be made of soapstone, garnets, kyanite and mica. Though the deposits of copper have always been in existence at certain places of this district its discovery was somewhat recent. An intensive survey recently carried out near Kalyadi about 16 km south-west of Arsikere has revealed the availability of over 1.5 million tonnes of high quality copper ore in the area. These mines have since been taken up for development and recently a concentrator plant has also been set up at Kalyadi. During 1980, about 15 thousand tonnes of copper ore valued at Rs. 7.52 lakhs were produced here. Quarrying of granite and soapstone is also an important activity in certain pockets of the district. The contribution of mining sector, which provides work and wages to several hundred persons, to the economy of the district is quite significant.

Forests have an important place in the economy of the district. The western portion which form part of the lofty western ghats is clothed with magnificent virgin forests. These forests exert a favourable influence on the rainfall and on regulation of the moisture content in the atmosphere. The major portion of the forest wealth is located in the confines of Manjarabad taluk. For instance, the Kabbinale State forest in the taluk ranks amongst the biggest forest plantations in the State. Because of the sharp variations in the topographical and climatic features noticeable in the area which stands included in this small district, one comes across the following four types of forests though of different extents, namely, evergreen, moist deciduous, dry deciduous and scrub. About 22 types of valuable

trees and about 45 different notable timber species have been identified in these forests. Exploitation of forest wealth has always been a regular feature of the economy of the district. According to the latest land use statistics (1980), the total area covered by forests is 54,029 hectares and this forms hardly 8 per cent of the total geographical area. This proportion is very low when compared to the minimum of 33.5 per cent laid down by the National Forest Policy. The shortfall is to some extent made good by the rich quality of these forests and also by the presence of large areas under coffee and cardamom plantations which invariably have numerous large shade-bearing trees and also the coconut gardens and mango groves for which the district is quite famous. Some portions of the evergreen forests have been leased out to a few plywood industrial units and WIMCO for exploitation of certain species of trees. The forest department has, since a couple of decades, taken up long range developmental schemes such as soil conservation, rehabilitation of degraded forests, raising of economic plantations and fast growing species of trees, agave hedges and forest protection. Timber, sandalwood and firewood including charcoal are the main items of forest produce both in terms of quantity produced and the money value. The estimated value of these three items of produce during the year 1979-80 amount to Rs. 19.65 lakhs (timber), Rs. 10.02 lakhs (sandalwood) and Rs. 2.41 lakhs (firewood) respectively. The minor forest produce and miscellaneous items produced in the forests during the same period amounted to Rs. 3.11 lakhs, taking the total revenue from forests to Rs. 35.16 lakhs.

Wild animals found in the forests of the district are protected under the Game Rules and according to the new rules the issue of licences for hunting has been stopped since the mid-sixties. A deer park is being maintained at Kolaluborekaval.

The economy of the district rests mainly on agriculture and horticulture including plantation crops. Land utilisation data for 1979-80 reveals that the cultivated area and the current fallows together constitute about 59.5 per cent of the total geographical area of the district. As already mentioned the area under forests forms about 8.2 per cent while the barren and uncultivable lands as well as lands put to non-agricultural uses together account for 15.3 per cent. Other uncultivated lands including pastures and meadows, groves and area under miscellaneous tree crops form about 17 per cent. The district has an area of about five thousand hectares of grass land. In recent years part of the lands which at one time were classified as pastures have been brought under the plough. For instance during 1968-69 the total cultivated area formed only 50 per cent of the total geographical area of the district. In a matter of about eleven years this proportion has moved up to 59.5 per cent. A considerable area in the western sector belonging to the taluks of Manjarabad, Alur and Belur has been planted with coffee and Manjarabad taluk is also noted for its cardamom plantations. In these tracts paddy is also produced as a wet crop but under rainfed conditions. A mention of some salient details about plantation crops of the district may not be out of place here.

Cultivation of coffee in the district has an eventful background. A firm beginning was made in 1843 by Fredric Green who started a garden for growing coffee in a village of Manjarabad taluk. Ten years later he was joined by Robert H. Elliot who started his garden at Churchinahalla, about 20 km south of the garden of Fredric Green. Other Europeans joined the group and by 1875 the number of coffee planters had risen to ten. At this stage, however, a serious disease killed almost every coffee plant in the district. A few planters then brought the coffee plants from the adjacent Kodagu and revived the coffee cultivation. Gradually, the number of planters increased and by 1939 there were 24 European and 60 Indian planters in the district. Thereafter the position began to improve somewhat rapidly and despite the slump caused during the brief period of the second world war, the area under coffee registered an increase year after year. The enactment of the Coffee Market Expansion Act in 1940 and the constitution of the Indian Coffee Board had a salutary effect on coffee cultivation. Among other things the Act provided for financial assistance to coffee-growers to improve their estates. By 1946-47, the area under coffee had risen to 19062 acres (7714 hectares), that is, to about 2.8 per cent of the total cultivated area of the district. The Coffee Board launched a development plan in 1956 and introduced several schemes like Intensive Cultivation Loan Scheme, Replanting Loan Scheme, Hire-purchase Loan Scheme, Crop-Hypothecation Loan Scheme, Special Purpose Loan Scheme, etc., and as a cumulative effect of these programmes there has been a tremendous increase in the area under coffee cultivation. By 1966-67 the area under coffee had gradually risen to 11,421 hectares and the same trend continued with added vigour. During the seventies, the Coffee Board launched the Extension Coffee Cultivation Scheme and achieved a notable success. According to the land utilisation data compiled by the Bureau of Economics and Statistics the area under plantations stood at 32,546 hectares in 1980-81 which means a roughly threefold increase during a period of 15 years. This figure however seems to be on the high side, especially as compared to the data compiled by the Coffee Board, accoring to which the area under coffee in Hassan district during 1980-81 stood at 19,127

hectares only. Despite this wide gulf between the two sets of figures it is an undisputable fact that the area under coffee cultivation has increased by leaps and bounds in recent years. An idea regarding the position of Hassan district in the coffee map of the State may be had from the following details. Accoring to the census of coffee estates in 1972-75 there were 28,713 coffee estates in the State. Of these, 3899 were located in Hassan District. A large majority of these estates were found to belong to the category of below 2 acres. It was further revealed that Hassan district accounted for 15.9 per cent of the total area under coffee in the State, namely, 2,51,246 acres.

The coffee plantations provide employment to a large number of men, women and children especially during the coffee picking season. Though Arabica and Robusta varieties of coffee are grown in the district, it is the former that is much more important. The area under Arabica coffee is nearly 5 times and a half of the area under Robusta coffee. A major portion of the coffee produced in the district is taken up for curing at the half-a-dozen or so of the coffee curing works located within the district itself. Coffee curing is a seasonal operation lasting from December to May and provides seasonal employment to several workers. Raw coffee is dried in the sun, mechanically shelled, winnowed and cleaned, graded and then packed ready for marketing by the Indian Coffee Board.

Cardamom is one of the most ancient products of the district, found growing wild in former days in the mountainous regions of Manjarabad taluk. The Sakleshpur variety of cardamom is renowned in the European markets and is a good foreign exchange earner. Within the district, Manjarabad i.e., Sakleshpur taluk, is the single largest producer of cardamom. The area under this crop which stood at 21,234 acres (about 8590 hectares) during 1964-65 seems to have remained stationary or even slightly got reduced. According to the latest land use data for 1980-81 the area under cardamom is only 8190 hectares. However, among the five districts which produce cardamom in the State, namely, Hassan, Dakshin Kannad, Kodagu, Shimoga, Uttar Kannad, Hassan holds the top place and accounts for nearly 45 per cent of the total area under the crop. Cardamom is a perennial plant which grows well in moist elevated shady places of forest loams containing plenty of organic matter. Formerly these plants were growing wild and the main task was to collect the produce, process and then transport the same to the market. It is reported that some years ago, many of the plants died away due to *Katte* disease and natural regeneration almost came to a stand still. It was at this stage that the cultivators began to raise new plants in the place of old ones, by raising nursery plants and propagating the cuttings of the healthy plants. Cultivation of cardamom demands great skill and patience on the part of the grower. The Cardamom Board has set up a *katte* disease control unit at Hethur in Manjarabad taluk and a regional office has also been set up at Sakleshpur under the Cardamom Act 1965. The Cardamom Board is thus rendering financial assistance and providing technical guidance and services to the cardamom planters of the district. Cardamom has an important place in the economy of the district.

Pepper is another important plantation crop of the *malnad* zone, growth mostly as a mixed crop with coffee or cardamom. Since 1963, a Pepper Development Scheme is being implemented in the taluks of Belur, Alur and Arkalgud and there has been a marked increase in the number of pepper plants as well as in the quantity of pepper produced in the district. In this *malnad* zone a few other fruit crops like bananas, oranges, mangoes etc., are also grown in considerable quantities.

In the eastern belt consisting of the semi-*malnad* and *maidan* zones, coconut is an important cash crop. The taluks of Arsikere, Belur and Channarayapatna have large areas under this crop. The coconuts produced in Channarayapatna and Arsikere are known for their superior quality. Over the years, the area under this crop has increased especially on account of the steep rise in the price of this most useful commodity. In 1969-70 the area under coconut was about 28,680 hectares. During the ensuing decade, that is by 1980-81, this area increased to 34,567 hectares. Part of this phenomenon may be attributed to effective functioning of the Coconut Development Scheme since 1965, financial assistance extended to cultivators by the Agricultural Refinance Corporation and the activities of the Coconut Research Station near Arsikere since 1958.

Arecanut is also an important garden crop which is grown mainly in the taluks of Arkalgud, Belur, Manjarabad, Alur, Channarayapatna and Hassan. The area under arecanut which was 2442 hectares in 1969-70 increased to 3415 hectares by 1980-81. This is also a cash crop for which there is a great demand. Arecanut is grown in places of heavy and well-distributed rainfall but it also comes up well in the *maidan* zone under irrigation conditions. Arecanut is in fact grown in small patches of *Bagayat* i.e., garden lands irrigated by tanks and wells that are found in numerous villages of the taluks mentioned above. In most of these areca gardens, banana, jack fruit and betel leaf are also grown.

From the foregoing it is obvious that production of plantation and garden crops has a pre-eminent place in the economy of the district. This is so mainly

because of the high prices that these commodities command in the national as well as the international market. Nevertheless, one has to concede that it is the production of traditional agricultural crops that has a more vital place in the overall economy of the district. In fact it is agriculture that provides work and subsistence to a very large proportion of the population of the district. Every year a little more than 75 per cent of the total cultivated area is utilised for the production of food crops. The area under plantation crops accounts for hardly 5 per cent. Coconut gardens are quite often seen to be of a mixed type wherein, because of the spacing of plants, the land underneath is intensively utilised to take out an agricultural crop also. The main agricultural crops of the district are : ragi, paddy (rice), pulses (*togari*), sugarcane, groundnut, potato and chillies. Rice and ragi are grown in all the taluks. However, the area under ragi is negligibly small in Manjarabad taluk and in a similar way the area under rice is very small in Arsikere taluk. Ragi is the main staple cereal of the district and it is supplemented by rice in all the taluks. In Manjarabad taluk, however, rice is used to a greater extent and ragi is not so very popular. Hassan ranks third among the ragi-growing districts of the State in so far as the area under the crop is concerned. Within the district ragi is the main food crop grown in the taluks of Arsikere, Channarayapatna, Arkalgud and Holenarsipur. In the district as a whole, ragi is sown in a little more than 40 per cent of the net area sown. Ragi is grown mostly as a rainfed crop. However it is also grown under irrigated conditions, especially when the farmer feels that the seasonal conditions are not quite favourable and that the available supply of water for irrigation is not enough to take a crop of paddy. Along with ragi, it is customary to raise fodder jowar, cow-pea, arhar, field bean, horsegram, niger seed etc., as mixed crops. Though in terms of area paddy ranks next to ragi, in the matter of yields and profits, paddy has an edge over ragi. Paddy is basically a wet crop which is grown in fields with proper irrigation facilities. In the *malnad* belt however, where the rainfall is heavy to very heavy there is no need for artificial supply of water and what is required is an arrangement to drain out the surplus water. The flow of water has, over the years, been regulated by proper terracing of the slopes and valleys. Thus, for all practical purposes paddy is a rainfed crop in the *malnad* region. In the *maidan* region however the paddy fields are irrigated by canals, tanks and wells, and over the years, the area under irrigation has been increasing gradually. Sugarcane is an important commercial crop which is grown under irrigated conditions. Comparatively speaking, the taluks of Hassan, Holenarsipur, and Channarayapatna have larger areas under sugarcane than the other 5 taluks. The sugarcane produced in the district is locally made use of for the production of gur and khandasari sugar. It may be mentioned in passing that a Sugarcane Development Scheme has been in operation in the district since 1963. The area under this crop is subject to considerable variations from year to year, for sugarcane and paddy are grown in rotation in fields suitable for sugarcane. For example in the year 1963-64 it was reported that the area under sugarcane was 9393 hectares. This figure slided down to 7889 hectares in 1965-66 but moved up to 8826 hectares in 1967-68. Again, during 1976-77 the area under sugarcane was reported to be 3398 hectares. This figure increased to 3730 hectares in 1977-78 but moved down to 3037 hectares in 1978-79 and to 2700 hectares in 1979-80. As compared to the position prevailing during the 60's there has definitely been a set back in the cultivation of sugarcane in the district. This may perhaps be due to a lack of encouragement to the sugarcane growers. Jowar is an important crop in the taluks of Arsikere and Channarayapatna, while pulses are grown in almost all the taluks. The taluks of Arkalgud, Channarayapatna, Belur and Arsikere are noted for chilli cultivation. Though groundnut is another cash crop grown in all the taluks of the district except Manjarabad, it is of greater importance in the taluks of Channarayapatna, Arsikere and Holenarsipur besides Hassan. Cotton is yet another important cash crop popular in the taluks of Arsikere, Arkalgud, Hassan and Holenarsipur. The variety of cotton grown here is known as the Sea Island cotton, which thrives well in black cotton soils, in red soils and also in medium black soils. Cotton is sown as an independent crop or as an inter mixture with groundnut, chillies, castor and such other crops. It may incidentally be mentioned that from 1963, a comprehensive Cotton Development Scheme has been in operation in the district.

During the past two decades as a result of the developmental activities, large areas under the crops like paddy, ragi, maize, jowar and wheat have been brought under the high yielding varieties, and application of fertilisers as well as resorting to plant protection measures have been popularised. These measures, added to the initiative evinced by the farmers in general, have enhanced the yields and provided a boost to the agricultural economy of the district.

The district is noted for the production of fruits and vegetables also. During the past two decades the Horticultural Department has taken up several measures to promote this activity. While mango is an important fruit crop grown in all taluks except Manjarabad, banana and organge are produced in large quantities mainly in the taluks of Manjarabad and Belur. The taluks of Arkalgud, Hassan, Arsikere and Holenarsipur are noted for vegetable cultivation. Potato has gained popularity in recent years and as it

thrives well in red loams and alluvial loams, its cultivation is mainly concentrated in the taluks of Hassan, Belur and Arkalgud. A Potato Seed Multiplication Scheme has been in operation in the district since 1964-65. Several schemes have been launched for the development of vegetable cultivation and a special mention may be made of the Cauliflower Seed Production Scheme.

It would perhaps be superfluous to emphasise the importance of irrigation in the agricultural economy of the district. Cauvery, Hemavathy and Yagachi are the three important rivers which flow through cetain areas of the district and the waters of each one of these rivers have been harnassed for purposes of irrigation, though such an exploitation has so far been marginal or minimal. It is only a few villages of the taluks of Holenarsipur, Arkalgud and Channarayapatna that have all along been enjoying the canal irrigation facility. Leaving aside the canals drawn from the Hemavathy Reservoir which is still under construction, there are eleven canals in the district. These are :- two from the Sreeramadevara Katte the *anicut* thrown across the river Hemavathy in Holenarsipur taluk; two from the Krishnarajendra *anicut* built across the river Cauvery in Arkalgud taluk; five from small *anicuts* put across the river Yagachi at different places and the rest drawn from small embankments put across smaller streams. The total length of all these canals adds up to about 275 km and the total *atchkat* or irrigable area comes to 10,750 hectares. The North Channel of the Sreeramadevara Katte is the longest single canal which runs for a total length of 82 km and has an *atchkat* area of 2400 hectares. The Hemavathy Reservoir Project which is estimated to cost Rs. 240 crores and is now under final stages of construction consists of the erection of a composite dam about 4692 metres long and 58.5 metres high. Three canals would take off from the dam and the total area which would be finally provided with irrigation facilities is 2.63 lakh hectares, located in the taluks of: (i) Arkalgud, Holenarsipur, Channarayapatna and Hassan of Hassan district; (ii) Krishnarajpet, Pandavapura, Nagamangala, Maddur and Mandya taluks of Mandya district; and (iii) Krishnarajanagara taluk of Mysore district; and (iv) the taluks of Tumkur, Tiptur, Turuvekere, Gubbi and Kunigal of Tumkur district. Another project called the Vatehole Project and estimated to cost about Rs. 4.8 crores to irrigate 7485 hectares is also under construction in Belur taluk. As the matter now stands, tanks constitute the major source of irrigation and account for about 58 per cent of the total irrigable area of the district. There are about 5900 tanks of which about 330 are classified as major tanks. Irrigation wells are also found in considerable numbers in the district, particularly in the taluks of Hassan, Arsikere, Arkalgud, Channarayapatna and Holenarsipur. Most of these wells have been energised. A passing mention may be made of the lift irrigation schemes named after the 3 villages of Nagarthi (320 hectares), Kamasamudra (130 hectares) and Ravathanahalli (400 hectares). The sound agricultural economy of the district would receive a further boost as soon as the Hemavathy and the Vatehole projects are completed and canal irrigation facilities are extended to a larger area.

Since the total population of the district is 1,357,014 and the total geographical area is 6814 square kilometres the extent of land available per capita would be 0.50 hectares. Further, as only 60 per cent of the gross area has been brought under the plough, the per capita cultivated land is only 0.30 hectares. If the rural population alone is considered on the grounds that it is this section that depends mainly on land, the per capita cultivable land moves up to 0.35 hectares which is quite low from all standards. However, as already mentioned, the productivity levels of the lands are comparatively higher and the shortfall in quantitative terms is to some extent compensated by the qualitative superiority of the lands, especially those that are suitable for plantation and garden crops. The agricultural lands are held under the *Raiyatwari* tenure. A large majority of the landholdings of the district are small. According to the Mysore Tenancy Agricultural Land Laws Committee Report (1958), 57.40 per cent of the then existing 87,852 land holdings consisted of the holdings in the size – group of 0-5 acres while another 26.11 per cent belonged to the category of 5-10 acres. There were a few large holdings of more than a hundred acres each and these formed only 0.2 per cent of the land holdings. The average size of a holding was seen to be 6.9 acres, that is, 2.79 hectares. Over the years the number of land holdings and the area held have both risen considerably as in most parts of the State. In Hassan district however, there has been a notable increase in the number of marginal and small land holdings. According to the Agricultural Census of 1977, the position stood as follows and revealed that the average size of a holding had moved down to 1.99 hectares from its tally of 2.79 hectares about 20 years ago.

Distribution of land holdings by size

Sl. No.	Size of Holding Hectares	Number of holdings	Percentage to total	Lands held	Percentage to total
1	2	3	4	5	6
1	Below 1.0	77,112	41.9	38,340	10.5
2	1.0 to 2.0	48,846	26.5	70,278	19.2
3	2.0 to 4.0	37,100	20.2	99,216	27.1
4	4.0 to 10.0	17,891	9.7	103,466	28.3
5	10.0 and above	3,158	1.7	54,689	14.9
	Total	184,107	100.0	365,989	100.0

Animal husbandry is an important element of the economy of the district and is an adjunct to agriculture.

Since mechanised farming has not made any headway, even now it is the bullock that provides the much needed power for ploughing the fields and also for transportation of manure to the fields and of the produce to home and to the nearest market place. Despite the phenomenal increase in the use of chemical fertilizers, the intrinsic value of the farmyard manure is very much appreciated. Thus, the livestock animals are a cherished possession of the agriculturists and farmers of the district. The livestock possessions usually include cattle, buffaloes, sheep and goats besides some poultry birds. The climatic conditions in the semi-*malnad* and *maidan* regions of the district are very well suited for breeding cattle and also sheep and goats. *Amrith mahal* and *Hallikar* are the two main breeds of cattle that are reared in the district. An idea regarding the livestock wealth of the district may be had from the following table.

Livestock and Poultry Population (in thousands)

Sl. No.	Type of Livestock head	Number of livestock heads/ poultry birds as per the census of		Percentage variation
		1972	1977	
1	2	3	4	5
1	Cattle	565.4	585.0	+3.47
2	Buffaloes	123.8	133.0	+7.43
3	Sheep	213.1	213.6	+0.23
4	Goat	144.5	129.8	−10.17
5	Total (including others)	1060.5	1075.0	+1.36
6	Poultry birds	583.3	553.3	−5.14

Hassan district is reckoned as the home of the *Hallikar* and the *Amrith mahal* breeds of cattle. The villagers are known to evince a very keen interest in rearing cows and youngstock of these two famous breeds. There are numerous private cattle breeders who operate on a small scale, especially in the taluks of Arsikere, Channarayapatna, Hassan and Holenarsipur. In the *malnad* zone however the cattle, locally known as *malnad gidda,* are of a stunted growth and are of a non-descript nature. Nonetheless these cattle are also a cherished possession of the farmer, for without these he would not have his supply of the farmyard manure in adequate quantities and also of the much needed draught power in the tough *malnad* climate to which the cattle of better breeds do not normally get acclamatised. With a view to improving this local breed, a scheme called the Hill Cattle Development Scheme has also been taken up for implementation. The Byerley Stud Farm located in the pure *malnad* zone near Ballupet has been active, since its inception in 1959, in producing thoroughbred quality horses and dairy cattle.

It would be appropriate to mention at this stage that this district is famous for the annual cattle markets and fairs organised at several places including Hassan City. The traditional Hassan Cattle Fair assumed greater significance and importance from 1911-12 since when a cattle show has become an integral part of the fair and from the 1950s since when the Government is organising an agricultural and industrial exhibition for the benefit of the thousands of visitors to the fair. The Hassan Cattle Show is one of the major events of the district and, being the biggest of its kind in the State, attracts prospective buyers even from far off places. The fair lasts for more than a fortnight from the last week of December. The ten-day long Ramanathapura Cattle fair also attracts a large gathering.

Rearing of buffaloes and cows for milk and milk products is quite popular in the semi-*malnad* and *maidan* zones of the district. As a part of the dairy development programme the Karnataka Dairy Development Corporation started a dairy unit at Hassan in March 1977 with the assistance of the World Bank. During 1979-80 this unit handled 64.02 lakh litres of milk. As on 30-6-1979, as many as 141 milk societies with a total membership of 22,420 were functioning in the district and Hassan taluk enjoyed the distinction of having 51 societies with a membership of 8,310. The potentialities for dairying are being exploited to an increasing extent with the passage of each year.

Hassan is noted for its particular breed of sheep found mainly in the taluks of Arsikere, Holenarsipur and Channarayapatna as well as in Hassan taluk. The Hassan breed of sheep are known for their mutton and wool yield. Efforts have also been made by the Government to encourage the sheep breeding activity by supplying ewes and rams of good breed on loan and subsidy basis. A Sheep Breeders' Association has been actively functioning from Channarayapatna town since more than a decade now and is assisting the government in the successful implementation of several developmental programmes. During 1979-80 for instance, the 'Sheep and Wool Development Scheme' was implemented in Channarayapatna taluk.

Pig breeding is also a profitable activity of considerable economic significance especially in the taluks of Belur and Manjarabad. This activity is however confined to certain communities which are traditionally associated with rearing of pigs and belong to the economically weaker sections of the society. During the last decade however piggery suffered a setback. There were outbreaks of brain fever at several places in the State and since pigs were supposed to be the chief carriers of this fatal disease there was a great demand for the destruction of pigs.

Poultry-keeping is quite popular amongst most of the households belonging to the communities that are, by tradition, accustomed to consume non-vegetarian food. The common practice is for a household to keep a few birds mainly to meet its occasional

domestic requirements. There are about 20 private poultry farms in and around Hassan city and a few more in the other important urban centres of the district. There are two poultry farms under the govenment management also and these are located at Hassan and Holenarsipur.

Nature has endowed the district with a not-so-small water sheet area which can be exploited for pisciculture. The total water sheet area available for fishing activities is estimated to be about 415 square kilometres. During the year 1979-80, about 2904 fishermen were actively engaged in fishing and the total quantity of fish catch was estimated at 2000 M. tonnes valued at Rs. 10.58 lakhs. The Department of Fisheries is maintaining a fish farm at Ramanathapura where one lakh fry can be produced.

Manufacturing industry too has a significant place in the economy of the district. The only large scale industry of which the district can be truly proud of is the Mysore Implements Factory now known as the Karnataka Implements and Machinery Company. This was established by the State Government in 1940 with a capital of Rs. 1.50 lakhs. The main purpose was to manufacture and supply various tools and implements required by the agriculturists, coffee planters, gardeners etc. This factory happens to be the biggest of its kind in South India and the products of this factory are exported to centres in various North Indian States including West Bengal. From the time of its inception, the factory has undergone different phases of expansion and diversification as well. For example, the manufacture of certain tools like *mumties,* pick-axes and sledge hammers have now been mechanised. During 1975, the Karnataka Implements and Machinery Company Ltd., was established under the provisions of the Company Act 1956. KIMCO was formed by the merger of two erstwhile departmental undertakings of the Government, namely, Central Industrial Workshop at Bangalore and the Mysore Implements Factory at Hassan which was managed upto 31 July 1976 by the Industries Department. A reference has already been made to the Asbestos Company which was set up near Holenarsipur in 1968 in order to ensure a greater exploitation of the mineral deposits in the surrounding areas. Mysore Asbestos Private Limited was promoted in 1966 by the Mysore State Industrial Investment and Development Corporation Ltd., for producing asbestos fibre out of the raw asbestos. Though Hassan is all along one of the major coffee producing districts of the State, till 1961, the coffee produced had to be moved to either Chikmagalur or to Mangalore for curing purposes. This deficiency was overcome in 1961 to some extent with the establishment of the Kothari Coffee Curing Works near Hassan with a total capital investment of Rs. 13 lakhs and an installed capacity of 4000 tonnes. Since then, a few more coffee curing works such as the Bharathi Coffee Curing Works (1962), the Hassan Coffee Curing Works (1964), Planters Coffee Curing Works (1971) have come up and each one of these units provides seasonal employment to hundreds of workers. Coffee curing is now one of the most important industries of the district. Since paddy is grown all over the district, there are more than two hundred rice mills most of which are operating on a small scale and are more or less evenly distributed throughout the district. A few cotton ginning and pressing factories, half-a-dozen oil mills [including the Lakshmi Rotary Oil Mills which is the biggest and also the earliest (1957) unit], and a recently started sugar factory at Channarayapatna are the other agro-based industries of the district. There are more than 20 saw mills and wooden furniture making units and in addition there are half-a-dozen units engaged in the manufacture of match-splints for use in safety matches industry. These units together provide employment to about a thousand workers. The availability of coir in large quantities has promoted the growth of coir industry of which there are a dozen units now. The earliest unit to come up in the district is the one established in 1960 by the Taluk Coir Industrial Cooperative Society Limited, Arsikere. Of all these units including the four Government Coir Mechanised Units, the Karnataka Coir Products Limited, Arsikere is the biggest. The products manufactured by these units are curled coir ropes, coir brushes, coir mattresses, coir bristle and spinning fibre. A Coir Training Unit has been functioning at Arsikere since 1965-66 for the benefit of women belonging to the scheduled castes and other economically weaker sections.

There are numerous small scale industrial units of which a specific mention may be made of the general engineering and automobile repair workshops, soap manufacturing units, a couple of tile factories, pottery works at Bageshpura, a small textile mill and another small factory specialising in the manufacture of plantation equipments like coffee pulpers, sprayers etc. In the household sector, handloom weaving deserves a special mention. The important centres of handloom weaving are Shantigrama, Keralapura, Basavapatna, Konanur and Holenarsipur. Though it is cotton weaving that is popular in the district as a whole, the taluks of Arsikere and Holenarsipur have wool-weavers who produce *Kambli* (coarse woollen rugs) and in Konanur there are a few silk-weavers. Channarayapatna and Shravanbelgola are famous centres of brass and bell metal industry. Other traditional industries like pottery, basket weaving, mat-weaving, leather tanning,

gold and silver smithy, carpentry and blacksmithy etc., are also prevalent in the district.

The total number of factories registered under the Factories Act stood at 109 with a total employment of 3622 at the end of March 1980. Hassan taluk alone accounted for 51 per cent of these factories and 67 per cent of the industrial workers. In addition, there were 987 small scale industrial units of which as many as 787 were handlooms, 16 were power looms, 60 represented the general engineering workshops and 15 were chemical industries. The number of industrial units in the district is gradually increasing in recent years as a result of the various schemes and projects sponsored by the Government, including the establishment of an industrial estate at Hassan.

In the *malnad* zone, bee-keeping has always been an important cottage industry. In 1940, a Bee-Keepers' Co-operative Society was established at Sakleshpur with the main object of inducing the traditional pot-hive-keepers to adopt modern methods of bee-keeping and for providing facilities for the marketing of honey and bee-wax. This society has jurisdiction over the entire Manjarabad taluk, parts of the taluks of Alur and Belur and also over the taluks of Mudigere and Chikmagalur of the adjoining district. During the past four decades the Society has functioned extremely well and bee-keeping has become much more popular and also profitable. The honey produced in these parts is exported to distant centres in North India. A Bee-keeping Demonstration Centre has also been functioning from Arkalgud and is providing valuable assistance and guidance to the bee-keepers of the district.

Recently, sericulture has been introduced in certain parts of the district. Mulberry cultivation and silkworm rearing were taken up during the mid-seventies in a few villages in the taluks of Arsikere, Arkalgud and Channarayapatna. By 1977-78 about 250 hectares had been brought under this crop and during that year about 50 thousand kilogrammes of cocoons were produced. By the end of 1978-79, sericulture farms had been established at 9 centres covering an area of 193 hectares and the total area under the crop stood at 550 hectares. The total quantity of cocoons produced was of the order of 330,000 kg. There is ample scope for further development of this profitable enterprise.

Trading and commercial activities have a special place in the economy of the district. Arsikere, Sakleshpur, Hassan and Alur are the chief trading centres. Arsikere is famous throughout the country for its copra and coconut market. The transactions in cotton, groundnut, paddy and gingelly are also done on a large scale and the Arsikere market ranks amongst the biggest markets of the State. Sakleshpur enjoys wide reputation for its cardamom market while Hassan and Alur are known for their heavy transactions in paddy (rice). The important agricultural produce exported from these markets are coffee, cardamom, paddy (rice), ragi, coconut and copra; groundnut, til, cotton and potato. Hassan market is known for jaggery also. Regulated markets have been functioning at Arsikere, Sakleshpur, Hassan, Channarayapatna and Holenarsipur, and have to some extent minimised the role of the traditional middle men and enabled the producers to get a fair price for their commodities. By and large it has to be conceded that trading and commercial activities are even now the preserve of the private merchants. All the towns of the district and a few of the important rural centres have banking facilities. In 1980, altogether there were 96 offices of the commercial banks and 24 offices of the co-operative banks.

Hassan district is quite fortunate in the matter of transport and communication facilities. It has, since early times, a good network of roads. The important places of the district are linked up with each other and also with the prominent centres like Bangalore, Mysore, Shimoga and Mangalore. The district has two important *ghat* roads which connect the eastern plains with the places beyond the western *ghats*. These roads pass through Shiradi *ghat* leading to Mangalore and through Bisle *ghat* leading to Subramanya, a noted place of pilgrimage. In 1979-80, the district had a total road length of 4625 km of which a length of 138 km and 262 km belonged to the category of National Highway and State Highway respectively. A major portion of these roads, namely a total length of 3013 km, however belonged to the category of village roads. Arsikere and Hassan are the important railway junctions of the district. The Hassan-Mangalore railway passing through Sakleshur has now become a reality and is useful for transportation of goods to the west coast. Arsikere lies on the main line connecting Bangalore with Bombay and the Arsikere-Mysore line which passes through Hassan and Holenarsipur is also of considerable importance. The total length of the railways in the district is 196 km and this entire length is of metre guage.

In summing up it may be stated that the economy of Hassan district is primarily based on cultivable lands which yield a plentiful of plantation as well as agricultural and horticultural crops. Mining, animal husbandry, manufacturing industries as well as trading and commercial activities contribute to the overall economy of the district in their own way and supplement the basic agricultural economy to a considerable extent.

7. MAJOR SOCIAL AND CULTURAL EVENTS, NATURAL AND ADMINISTRATIVE DEVELOPMENTS AND MISCELLANEOUS ACTIVITIES OF NOTE DURING THE DECADE.

The district has not witnessed any major social or cultural event during the decade ending with 1980. A mention may however be made of the fortnight long celebrations of the *Sahasrabdi* and *Mahamastakaabhisheka* of Gomateswara at Shravanbelgola during the second half of February 1981. *Mahamastakaabhisheka* is itself an event which comes off once in about 12 years and is of great socio-cultural and more so religious importance to the Jains in particular and attracts pilgrims from all over the country. In 1981 this event coincided with one thousandth anniversary of the erection of Gomateshvara statue at Shravanbelgola and was therefore an event of greater significance. The commissioning of the Hassan-Sakleshpur-Mangalore railway line is another major event. So also a mention may be made of the construction of the dam across the Hemavathy near Gorur under the Hemavathy Reservoir Project. The western portion of the district is included in the Western Ghats Regional Development Programme which is very comprehensive and covers the *ghat* region irrespective of the district boundaries. As in other parts of the State and the country, in Hassan district too various developmental programmes aimed at achieving the welfare of different sections of the society were initiated and implemented by the departments of the Government. A specific mention may be made of the twenty point economic programme which was implemented vigorously during the latter half of the seventies. The social and cultural life of the people was quite placid and as in the past during this decade too fairs and festivals were held at numerous places with the traditional pomp and gaiety.

8. BRIEF NOTES ON PLACES OF RELIGIOUS, HISTORICAL OR ARCHAEOLOGICAL IMPORTANCE IN VILLAGES AND PLACES OF TOURIST INTEREST IN TOWNS:

1. ALUR TALUK

I L.C. No. 123: Kadlur:– This village along with Mallapura and Hadya constitutes what is popularly known as the village Kenchammana Hosakote. It is the headquarters of a *hobli* and has the famous temple of Kenchamba. This temple is a major *muzrai* institution and under its auspices fairs are held twice a year on the occasion of the full-moon day in the months of *Vaishaka* and *Kartika*. According to a legend, goddess Kenchamba rendered assistance to goddess Durga when the later fought with and vanquished the demon Rakta Bijasura.

II L.C. No.142: Navilahalli:- The village is known for its temple enshrining Shiva and Parvathi. This temple is located amidst beautiful scenery on a small hill called Parvathammanabetta. Maharajana-durga, a hill which is about 990 metres in altitude and has a huge precipitous rock containing the ruins of an old fort, is also situated close to this village. The fort is an octagonal structure containing a pond, a few powder magazines and a secret passage leading out. Its plan has been clearly shown on the roof of the first gate. A panoramic view of the surrounding country may be had from the summit of this hill. According to a local legend, Veera Raja, a *Palegar* of this area once chanced to consume the flesh of his own son without knowing it. When he came to know of this despicable sin he committed suicide by jumping from a galloping horse into a deep ravine. Since then, the place came to be called *magana tinda Maharajana durga*. Two Persian inscriptions are seen near a tomb at the foot of this hill. Formerly Alur taluk was known as Maharajana Durga taluk.

III L.C.No.177: Palya:– According to a local legend, sage Jamadagni had his hermitage here. Two small streams called Shanka-tirtha and Chakra-tirtha flow in front of the village and join together to form a new stream called Padmavati. During the reign of the local chiefs, with their headquarters at Maharajana Durga, this village contained their treasury and was fortified with a wall all around and a moat outside. Palya is noted for its ancient temples enshrining Lakshmi-Janardhana, Rameshvara and Tripurantakeshvara. The main idols of Lakshmi-Janardhana are somewhat peculiar in design and are attributed to the 11th century. The Tripurantakeshvara temple which appears to be of a recent origin contains 17th century sculptures. The architectural remains of a Jaina *basti* located to the south-east of the village indicate that it belongs to the Vijayanagara period. The village is known for the annual Lakshmi-Janardhana fair held on the full-moon day of *Phalguna*.

IV L.C.No.241: Bandikere:– Also known as Bendekere, this village has temples dedicated to Gopalakrishna and Rameshvara. A stone slab in the Gopalakrishna temple contains an inscription and has a sculptured figure of Narasimha in the act of tearing out the entrails of the demon Hiranyakashipu and a figure of Lord Vishnu below it.

2. ARKALGUD TALUK

I L.C.No.69: Kashipura:– This seems to have been a prominent place during the Vijayanagara period and contains the remnants of a rubble fort wall with corner bastions. Towards the east of this site, there is a high *prakara* (enclosure) containing the

ruins of three temples dedicated to Shiva, Parvati and Rama.

II L.C.No. 71 : Shambunathapura :– The village is noted for its fine temple of Shambunatheshvara which is built in Dravidian style. The outer surface of temple walls is finely chiselled through out. The inscription which stands in front of the temple records a grant made to the temple in 1390 A.D. The tower and the outer *navaranga* are attributed to the *palegar* period and the temple itself to the early part of the 14th century. Shambunatheshvara, also known as Swayambhunatheshvara, is represented here as holding a *damaru* and a *trishula* in the upper hands and a lotus in the lower left hand while the lower right hand is held in the *abhaya mudra*. This beautiful idol is about 60 cm high.

III L.C.No. 106 : Belavadi :– This village is said to have been an important Jaina settlement during the times of the early Hoysala kings. It is believed that the pillars and carved stones of a Jaina *basti* (the traces of which are no longer available) are lying underneath the village tank-bed. Two inscriptions dated in 1160 A.D. and 1208 A.D. etched on a single stone slab record the grant of certain lands to the God Janneshvara of Belavadi. The village is now famous for its beautiful Vishnu temple which is a fine specimen of Hoysala architecture. This is a large *trikutachala* temple and is supposed to be the biggest in size among such temples in the State. In it are enshrined the idols of Veera-Narayana, Venugopala and Yoga-Narasimha. An effaced inscription stone lies by the side of this temple. Another epigraph closeby relates the grant of the village for the services of Veera-Narayana, the principal deity. The temple is attributed to the 11th-12th century. The Veera-Narayana idol which is about 2.4 metres high excels the other two in beauty and workmanship. The Yoga-Narasimha idol is about 1.8 metres high. The idol of Venugopala is 2.4 metres high and is flanked by Shridevi and Bhudevi and also by cows, cowherds and *Gopikas*. This idol is said to rank amongst the best Venugopala figures available in the State.

IV L.C.No. 109 : Hanagallu :– The village has the ruins of a small Ishwara temple. The traces of excellent workmanship which can be seen inside this shrine point to the fact that it was at one time a structure of considerable architectural merit. An inscription stone lying in front of this temple is dated in 1302 A.D. but has no reference to this temple as it records only the grant of certain lands to a local resident. The local tank, called *Perumal Samudra* is said to have been constructed by a general of the Hoysala King Narasimha III.

V L.C.No. 123 : Ramanathapura :– Picturesquely situated on the left bank of the river Cauvery. This is a noted centre of pilgrimage. The *Vahni-Pushkarini* (Pond) here is considered sacred. The village has as many as seven important temples. The Subramanyeshwara temple is a large structure built in the Dravidian style and enshrines a seven-hooded serpent which is of good workmanship. The car festival of this deity is celebrated on *Margashira Shudda Shrashti* every year and on this occasion a cattle fair as well as a rural exhibition are also being organised.

Pattabhi Rama temple is also a structure in the Dravidian style. The idol here is believed to have been installed by sage Soubhari. The car festival of this deity is celebrated every year on the day of *Mrigashira nakshatra* during *Vaishaka Shukla Paksha*. Prasanna Rameshwara temple is basically a Hoysala structure to which additions have been made during the time of the Vijayanagara kings and the local *Palegars*. The car festival of this deity comes off on *Vaishaka Shudda Tadige*. The temple of Agastyeshvara is another important temple and the car festival of this deity is held on the day following the Mahashivaratri festival. The deity in the Durga-rameshvari temple is believed to have been installed by Adi-Shankaracharya and is particularly popular among the worshippers of *Shakti*.

VI L.C.No. 131 : Basavapatna :– This village which has the remnants of an old fort is believed to have been an *agrahara* town during the period of the Hoysala kings Ramanatha and Narasimha. The village has temples of the Hoysala period which are dedicated to Shantishvara, Pranatarthihareshvara and Lakshmikanta. The second temple has a *Virgal* of three panels bearing two inscriptions : one recording the death of a hero when Ramanatha Hoysala was fighting a battle with Narasimha III, his brother and another referring to the death of another hero while the Nidugal fort was being captured by Narasimha III.

VII L.C.No. 283 : Sompura :– To the north of this village a number of earthen mounds, called *Pandugutti* were found. Such mounds are also called *Mauryaramane*. Tradition seems to connect these mounds with the Pandavas of Mahabharata fame. But these seem to be pre-historic burial grounds or caves of some aboriginal tribes or else the tombs of some early settlers.

3. ARSIKERE TALUK

I L.C.No. 3 : Tirupathi :– Known as Malekal-Tirupathi, this place has a temple dedicated to Venkataramanaswamy. A flight of 1700 steps leads to the temple which is built on the summit on the northern side of the Hirekal hills. At the foot of the hills there is a large temple enshrining Govindaraja swamy. Both the temples are frequented by a large number of devotees throughout the year. An annual car festival held here in July is an event of considerable importance

and on this occasion a cattle fair is also organised.

II L.C.No.55 : Harnahalli :– This village was till 1882 the headquarters of a taluk of the same name. There are the remains of an old fort which is said to have been erected in 1070 A.D. by Someshvara Raya, a local chief. The large Nagarti tank here is named after his daughter. The Channakeshava and Someshvara temples of this place are good specimens of Hoysala architecture and are attributed to the 13th century. In both the temples there are rows of elephants etc., on the outer walls.

III L.C.No.67 : Bommenahalli :– This village has one of the largest inscription stones which is more than 3.3 metres high and about a metre in width. It belongs to the reign of Hoysala Ballala II and is dated in 1194 A.D. The inscribed matter is said to have been composed by poet Trivikrama. The materials of the Hoysala temple of Mallikarjuna mentioned in it are scattered about the place. This temple and an *agrahara* town are attributed to general Madhusudana. His brother Dandanayaka Machirajayya made a grant for the daily offerings in the temple.

IV L.C.No.92 : Hullekere :– The temple dedicated to Channakeshava which is now in a dilapidated condition is a neat structure built in the Hoysala style during the year 1163 A.D. All the ceiling panels inside the temple are of very good workmanship and the central panel is the best amongst them. The Channakeshava idol here is well-carved and ornamented. In a niche, on the eastern face of the beautiful tower of the temple, there is the richly carved figure of Keshava flanked by *Chauri* bearers. In the front portion of the tower there is the usual emblem of the Hoysalas, namely the figure of Sala slaying the Shardula. There is a well executed *Jagati* in front of the temple with two carved elephants at the sides of the steps leading to it. From an inscription in the temple it is learnt that the temple was built in 1163 A.D., during the reign of Narasimha I. The temples of Saptamatrikas, Ishvara and Anjaneya are also quite noteworthy. The Ishvara temple lies partly buried in the bed of a large tank and contains pretty figures of Ganapati, Bhairava and Veerabhadra. On the way to this village, at Somenahalli there is a temple dedicated to Biredevaru. This temple has an ornamental doorway.

V L.C.No.162 : Javagal :– The Lakshminarasimha temple here is a good specimen of Hoysala architecture with a tower and with rows of sculpture on the outer walls. The temple has a lofty outer entrance and a *Jagati*, or raised platform, and has three cells enshrining Keshava in the main cell, Gopala to the right and Lakshminarasimha to the left. In the niches on both sides of the main cell there are the figures of Ganapati and Mahishasuramardhini. The local tradition states that the idol of Lakshminarasimha which was formerly on the hill called Harihareshvara-betta revealed itself to the Hoysala king Vishnuvardhana in a dream and was then brought to this place and installed in the temple. However on the basis of the labels below some of the large sculptures giving out the names of the sculptors, it has been surmised that the temple was built during the 13th century A.D. The ceiling panels are well executed and a few of these are 60 cm deep. The tower and the sculptures on the eaves are plastered with mortar. On the outer walls, beginning from the bottom, there are rows of beautiful figures of elephants, horseriders, scroll work and *puranic* scenes. Above the eaves, all round, there are at intervals, turrets with *Kalashas*. Altogether there are 137 large figures on the walls, of which 77 are of females and the rest of males. The temples of Gangadhareshvara, Veerabhadra, Chandrakantha (a Jaina *basti*) and Banashankari are also worthy of note.

VI L.C.No.182 : Arakere :– The local temples of Channakeshava and Rameshvara are of considerable interest. The former is a *trikutachala* or three-celled temple enshrining Channakeshava, Venugopala and Lakshminarasimha. On the outer walls of this *Shaiva* temple there are several figures of Vishnu alternating with the turrets. The Rameshvara temple, which is an exact replica of the temple of the same name in Bandikere village of Alur taluk, has an excellently carved idol of Vishnu leaning against the wall opposite to the entrance. The idol of the Sun god is also exquisitely carved and richly ornamented. The tower of this temple is built of granite in a series of receding squares ending up in a *Kalasha* at the top and resembles the towers of the Pallava architecture. A large sized *Viragal* with an inscription found near this temple refers to the reign of the Ganga King Ereyappa (887-935 A.D.).

VII L.C.No.221 : Mavuthanahalli :– The Mahalingeshvara temple here is a small structure in the Hoysala style with only a few sculptures here and there on the outer walls. Though the temple is in a dilapidated condition the sculptures are fairly well preserved. The interior of the temple shows artistic work of a unique kind which is not usually come across in the temples of this style of architecture. There is no elaboration of details but there is a delicacy which commands immediate attention. The temple has three cells and the panels over these cells are exquisitely designed and have been executed in such a fine manner that they are like mosaic works wrought in various colours. An inscription found in the village mentions the name of the god as Ballala-Harihara-Narasingeshvara and on this basis the temple is assigned to about 1200 A.D.

VIII L.C.No.343 : Hirekal Forest :- The Malekal-Tirupathi Venkataramanaswami temple already

mentioned is located on the summit of the Hirekal gudda which forms part of this village.

IX L.C.No.362 : Kalasadarahalli :– Garudanagiri, a conspicuous hill fort at an altitude of about 1100 MSL, is located in this village. This hill was formerly known as Nonabankal and acquired the name Garudanagiri in 1660 A.D., when it was fortified by the Wodeyars of Mysore for ensuring the protection of the then forest-infested frontier on the other side. In 1770 this place was occupied by the Maratha forces under Tryambak Rao after the defeat of Haider Ali at Chinkurali, but was restored to Mysore on the conclusion of the peace treaty. After the fall of Tipu Sultan this fort was taken over by the British and was garrisoned for some time by the Mysore troops. The fort is now in ruins.

4. BELUR TALUK

I L.C.No.56 : Karagada :– According to a local tradition the village derives its name from *Karagadaga* i.e. a wristlet. Goddess Lakshmi the consort of Channakeshava of Belur is said to have lost the wristlet in the large tank of this village, presumably during her visit to this place. The temple of Lakshmi is situated at some distance from the village to its west. The village, which contains a stone inscription belonging to the period of Marasimha the Ganga King (10th Century A.D.), appears to have been an important place. It has three gates and it appears that at the west gate once stood a fine temple of Singeshvara. The village has a temple enshrining a figure of Anjaneya carved in relief probably during the Vijayanagara period.

II L.C.No.95 : Halebid :– This village marks the site of Dorasamudra or Dwarasamudra (also called Dwaravatipura) which was founded early in the eleventh century and developed into the wealthy capital of the Hoysalas. The city was sacked and plundered by general Malik-Kafur in 1311 A.D. In 1327 another invasion destroyed the city. The splendour of this ancient city is attested to not only by the accounts of the Muslim historians mentioning the fabulous wealth obtained from its conquest by the invading forces but also by its architectural monuments which even now rank among the best masterpieces of art and architecture. The most remarkable of these are the temples of Hoysaleshvara and Kedareshvara. The latter, though smaller in size is a gem of art. According to inscriptions this temple was built by Ballala II and his consort Abhinava Ketaladevi at the beginning of the 13th century. The elaborateness of ornamentation of these temples can be compared to jewellery. Fergusson, the great authority on architecture, has described this temple as one of the most exquisite specimens. The Hoysaleshvara temple which was built in about 1141 A.D. consists of four entrances, one on the north, another on the south and the other two on the east. This temple is the largest existing structure of the Hoysala style. The elaboration of ornamental sculpture round the walls and the general architectural effect are marvellous. The Kedareshvara temple closely resembles the Channakeshava temple of Somanathapura. The terrace on which the temple is built is supported at the angles by figures of elephants facing outwards. This temple has three cells, that in the north having no entrance.

The former city of Dwarasamudra is said to have contained as many as 720 *bastis*. However, at present there are only three, namely those of Adinatha, Shantishvara and Parshvanatha - all located in the hamlet called Bastihalli. The Parshvanatha basti is the largest and enshrines the 42 cm high idol of Parshvanatha which is of a beautiful workmanship. The pedestals on which the principal idols of these three *bastis* are installed are inscribed. At a hill called Pushpagiri nearby there is a round-pillared pavilion built by the Hoysala rulers. There is a Vishnu temple, also of the Hoysala period, which was rebuilt by the Vijayanagara rulers with the help of the salvaged material in the Dravidian style. Like Belur, Halebid is also a centre of attraction for the artist and the archaeologist as well as the ordinary tourist. Any visitor to these shrines is readily fascinated by the beauty and artistic appeal of the sculptures.

III L.C.No.128 : Chatchatanhalli :– The village has a temple dedicated to Chatteshvara. It is a *Trikutachala* temple and while in one cell a linga in enshrined in the other two there are the idols of Vishnu and Surya, the Sun God. All the cells have a *sukhanasi* - a rare feature in the temples of this style. The ceiling panels are elegantly executed. This temple was built by Chatta Dannayaka, a Hoysala officer in about 1200 A.D.

IV L.C.No.202 : Siddapura :– The village has a temple dedicated to Pushpagiri Mallikarjunaswamy. This temple is a major *muzrai* institution. The car festival of the deity which is celebrated during the month of *Kartika* every year attracts a very large number of devotees.

5. CHANNARAYAPATNA TALUK

I L.C. NO.22 : Dindagur :- In ancient days this was an *agrahara* known by the name Mallikarjunapura Agrahara. Pandita Dandanatha is believed to have founded this *agrahara* during the early part of the 13th century. The village has two temples dedicated to Keshava and Malleshvara respectively and both belong to the same period.

II L.C. No.77 : Kundur :- The village is noted for its

matha, and the temples of Chamundeshvari, Ranganatha and Subramanyeshvara. Near the village there is a cracked pillar locally known as *Kudlu-Kallu.*

III L.C. No. 205 : Nuggehalli :- This is an ancient place near which the Chola Kings are said to have built the temple of Jayagondeshvara and to which the Hoysala king Vishnuvardhana gave some grants in 1121 A.D. Inscriptional evidence shows that in 1246 A.D. Bommanna Dandanayaka founded an *agrahara* at this place which at that time was called Somanathapura. He is also credited with the construction of the Lakshminarasimha temple and the installation of the main idol in it. This is a *trikutachala* temple and resembles the Channakeshava temple of Harnahalli. Below some of the sculptured figures, sculptors have engraved their names. The Sadasiva temple is a fine specimen of Hoysala style. The *sanctum sanctorum* is surmounted by a carved stone tower with the Hoysala crest in the front. The Someshvara temple which is also of the Hoysala period is now in ruins.

IV L.C. No. 223 : Agrahara Belguli :- The village is noted for its ancient temples of Keshaveshvara (also known as Betteshvara) and Someshvara. The Keshaveshvara temple is the larger of the two and has some fine carvings in the interior. This was built in 1210 A.D. by Keshava Dannayaka an officer of Ballala II. This has a main cell for Shiva with a vestibule, a minor cell for Keshava, a large *navaranga* with a porch on the south and cross-shaped *mukha-mantapa.* The original temple of Someshvara built in about 1154 A.D. appears to have been reconstructed during the 17th century. Now this temple is in a dilapidated condition.

V L.C. No. 226 : Hebbalalu :- The Singeshvara Temple which is a Hoysala structure is located in the tank bed of this village. This temple consists of a *garbagriha,* a *sukhanasi* and a *navaranga* with a fine porch in front of the south entrance. This was built in about 1200 A.D. during the reign of Hoysala king Ballala II.

VI L.C. No. 341 : Jinnathapura :- According to an inscription this village was founded by Ganga Raja, a general of Hoysala king Vishnuvardhana in about 1117 A.D. The Shantinatha *basti* here is a fine specimen of the Hoysala style of architecture and is one of the most ornate of the Jaina temples. The *navaranga* has four elegantly executed pillars adorned with bead work, one of them being in an unfinished condition. The outer walls have a row of large images surmounted by beautiful turrets and scrolls. The inscription on the pedestal of Shantinatha reveals that the temple was founded by *Vasudhaika bandhava* Rachimayya and made over to Sagaranandi-Siddhantadeva. Another inscription states that this general was a minister of the Kalachuryas and that he subsequently placed himself at the services of the Hoysala king. On a rock to the east of the village there is another more ancient Jaina temple known as Aregal *basti.* It enshrines a seated marble figure of Parshvanatha canopied by an eleven-hooded serpent. The *basti* contains metallic figures representing the 24 Teerthankaras, Panchaparameshtis, Navadevatas and Nandishvara. To the south-west of the village there is *Samadi mantapa,* a square stone structure containing an inscribed Jaina tomb. This was built by Bairoja to commemorate the death of Bala Chandradeva's son in 1212 A.D.

VII L.C. No. 351 : Halebelagola :- The village has a ruined Jaina temple which was built in about 1094 A.D. in the Hoysala style of architecture. The central ceiling of the *navaranga* which is beautifully carved has the figures of *ashta-dikpalakas.*

6. HASSAN TALUK

I L.C. No. 59 : Boovanahalli :- In ancient days this place was known by the name *Agrahara periyam Boovanahalli* and was duly protected by a strong fort. There are about half a dozen temples here and these are dedicated to Channakeshava, Shridevi, Ramadevaru, Basaveshvara, Shivalinga swamy and Ganapathi.

II L.C. No. 105 : Doddagadduvalli :- The Lakshmidevi temple of this village is a typical specimen of the Hoysala architecture. It is situated in a courtyard enclosed by an old stone wall, about 2 metres high and is in the rare quadruple form constituting an earliest example of the Hoysala style. Its chief merit lies in the symmetrical disposition of its plan. At the corners of the enclosure are four small shrines surmounted by stone towers and Hoysala crests. This temple was caused to be built by Kullahana Rahuta in 1114 A.D., that is four years before the construction of the Channakeshava temple at Belur. The inscription compares the architect Naniyoja to Vishwakarma, the celestial architect. The presiding deity here is called Dakshina Kollapuradamma and this is enshrined in the eastern cell. The western cell enshrines a linga called Bhutanatha while the southern and northern cells enshrine Bhairava and Kali respectively. At Girimardihalli on the way to this village, there is a temple of Harihareshvara. The main idol of the deity here is believed to be an *Udbhavamoorthy.* The temple has the idols of two goddesses known as Lakkamma and Chowdamma.

III L.C. No. 115 : Kondajji :- The village is noted for its temple enshrining a 4.2 metres high idol of Channakeshava, also known as Allalanatha. An old town appears to have flourished around the temple which is located about half a kilometre to the west of the present settlement.

IV L.C. No. 163 : Heragu :- The Keerti-Narayana temple of this village was built in 1217 A.D. It consists of a *garbhagriha, sukhanasi* and a *navaranga* and is of the

early Hoysala style with plain outer walls and a step like tower of uncarved blocks. The *Kalasha* is very fine and so also the *navaranga* ceilings are well carved. The main deity here is a 2 metres high idol which is flanked by the idols of Shridevi and Bhudevi. The village has another temple in Hoysala style and this enshrines an idol of Ishvara with Parvati seated on Nandi. The Parshvanatha *basti* which was built in 1155 A.D. and is now in ruins bears traces of superior workmanship and ornamentation.

V L.C. No. 185 : Koravangala :- Also known as Koramangala, this village contains three temples in the Hoysala style of architecture. While the Bucheshvara temple is fairly well preserved the other two dedicated to Nakeshvara and Govindeshvara are now in ruins. Though small in size this Bucheshvara temple is an excellent specimen of the Hoysala style both in design and execution. The local Anjaneya temple has a well-carved and large *Viragal*. The lowest panel of the carving depicts a hero holding his own cut-off head in the left hand and a sword in the right hand.

VI L.C. No. 232 : Mudigere :- The village has the ruins of a Ishvara temple which must have been a grand Hoysala structure once. From an inscription here it is revealed that this Erageshvara temple was built in 1155 A.D. by Ereyamaheggade during the reign of Hoysala king Narasimha I. The Yoga Narasimha temple which is also in Hoysala style is in a dilapidated condition. The *sukhanasi* has a large artistic ceiling while the *navaranga* is supported by four moulded pillars and 12 pilasters and is adorned with nine beautiful ceilings. The outer walls have no figure sculpture but have only pilasters. This temple is attributed to the close of the 12th century or the beginning of the 13th century.

VII L.C. No. 241 : Shantigrama :- The inscriptions found here reveal that this village was granted by Hoysala king Vishnuvardhana to his chief queen Shantala Devi in 1123 A.D. The village has four temples of which the one dedicated to Keshava is the largest. This however is a simple building and appears to be essentially of the post-Hoysala period. An inscription found on the lintel of the east doorway reveals that this doorway once belonged to a Jaina *basti* at Eleyur. The Yoga-Narasimha temple has some delicate floral work and within its precincts there are three badly effaced inscription stones. The Dharmeshvara temple was built in 1123 A.D. by Narasingayya the father of Shantala Devi, the chief queen of Vishnuvardhana. Veerabhadra temple has two cells, the main cell enshrining Veerabhadra facing east and the other facing north. This temple has a good figure of Mahishasura-mardhini or Kali. In addition to the 4 temples, the village has a Jaina *basti* with an idol of Shantinatha and two panels depicting the 24 *Teerthankaras*.

VIII L.C. No. 268: Markuli :- The village is noted for its ancient *basti* which is a small but beautiful structure of the early Hoysala style. An inscription stone in front of the *basti* indicates that it was built in 1173 A.D. by Buchimayya, a minister of Ballala II. It is a three-celled shrine consisting of three *garbhagrihas*, three *sukhanasis*, a *navaranga* and a porch. The chief i.e., the south, cell in the main temple contains a seated figure of Adisvara in the *Yoga-mudra* pose. The eastern and the western cells contain the standing images of Bahubali and Parshvanatha respectively. The village has a Rangaswamy temple also. This temple is a modern structure and is not of any architectural interest.

IX L.C. No. 290 : Mosale :- According to a local tradition, in the days of yore sage Jamadagni had his hermitage here. The village has two Hoysala temples – dedicated to Nageshvara and Channakeshava respectively – which stand side by side and are separated only by a few feet. Such juxta-positioning of a Shiva temple with a Vishnu temple is indeed a very rare event. Further, it is of interest to note that these two temples are identical in design and workmanship, and both are very good specimens of the Hoysala art. There is no clue to the precise date of construction of these temples. But, on the basis of the style and architectural characteristics, these have been assigned to the 13th century A.D. An inscription stone that stands in front of these temples makes a mention of some endowments granted to these temples in the year 1578 A.D. Each temple has a *garbhagriha*, a *sukhanasi*, a *navaranga* and a porch with a *Jagati* on either side. Each is surmounted by an elegant tower elaborately carved with intricate geometrical patterns and highly complicated designs.

X L.C. No. 293 : Bastihalli :- The Parshvanatha *basti* here is a Hoysala structure with a grand central hall and a beautiful *mukha-mantapa* or front hall. The former is supported by 14 black stone pillars of exquisite workmanship while the latter is supported by 32 pillars all of which are of the same design but are of three different sizes. The Adinatha *basti* which is smaller in size looks like a Dravidian structure and appears to be more ancient. The Shantinatha *basti* is in Hoysala style and has a *navaranga* which is supported by 12 pillars. In front of this *basti* there is a Bramha stambha – a pillar on which a caparisoned galloping horse is engraved.

XI L.C. No. 327 : Jakkanahalli :- The village has the ruins of an Ishvara temple which is of the Hoysala style. The temple consists of a *garbhagriha*, a *sukhanasi* and a *mukhamantapa*. The *sukhanasi* doorway is flanked by perforated screens. The ceilings in the

navaranga are about 30 cm deep and have lotus buds. It is interesting to note that some of these are painted. A large inscription stone (3 metres by one metre) in this temple reveals that this Kalesvara temple was built in 1170 A.D., by minister Heggade Kalimayya during the reign of the Hoysala king Narasimha I. To the north of this temple there is a ruined *mantapa* containing a fine *Virgal.*

7. HOLENARSIPUR TALUK

I L.C. No. 69: Hallimysore :- The village has an old *Virgal* of the times of Ganga King Marasimha (961-974 A.D.). According to a local tradition this was the capital of a small kingdom and several of the surrounding villages once formed its suburbs. The king kept his cows in Gohalli, the milch cows in Kallahalli, his horses in Tejur and his elephants in Ane Kannambadi.

II L.C. No. 110: Ane Kannambadi :- As already alluded to, this place is believed to have formed a suburb of Hallimysore in ancient days. It has the remnants of an old fort from which it can be surmised that the fort was built of stones of a gigantic size. The village has a temple dedicated to Narayana. This temple conforms to the early Hoysala style and is assigned to the first quarter of the 12th century A.D.

III L.C. No. 168 : Hariharapura :- The temple dedicated to Harihara here is a neat little structure of the Hoysala period. It is a *trikutachala* in plan and consists of 3 *garbhagrihas,* one *sukhanasi,* one *navaranga* and a porch. It is modelled after the Lakshmi temple at Doddagaddavalli. There are two elegantly carved niches in the *navaranga* and one on each side of the *sukhanasi* doorway. The figures of Rati and Manmatha are found carved on either side of the *sukhanasi* which has been provided with five perforated screens. The three cells once enshrined the idols of Harihara, Saraswati and Ananthapadmanabha, all of which are now missing. An inscription stone found in front of the temple dated in *Saka* 1255 is badly effaced.

IV L.C. No. 197 : Doddakunche :- This village was ruled by *palegars* for some time and has the ruins of an old fort. A dam known as Narayana *anekattu* has been built here across the stream Hebbahalla, a tributary of the Hemavathy.

8. MANJARABAD TALUK

I L.C. No. 57 : Hale-Belur :- During the period of the Hoysala ascendancy this village is said to have been a place of considerable importance. It has the ruins of a Channakeshava temple of the Hoysala period. The village has a modern gable-roofed temple of wooden pillars and beams enshrining the idol of Vamadeva which is believed to have belonged to an ancient temple of the later Kadambas.

Places Of Interest In And Around The Towns :

Among the towns of the district, Belur, Shravanbelgola and Hassan deserve a special mention while a passing mention would suffice in all other cases. *Arkalgud* is regarded as the place where sage Gautama had his hermitage and is said to have set up the idol of Arkeshvara, the presiding deity of the place. The present town was founded in 1560 A.D. by Krishnappa Nayaka, one of the Aigur Chiefs. *Arsikere* has a large tank constructed during the Hoysala period (11th century A.D.). The Ishvara temple here is an important Hoysala structure (1220 A.D.) and is noted for its beautifully sculptured porch. The Sahasrakuta Jinalaya is also of the same data and is attributed to *Vasudhaika Bandhava* Recharasa. The 40-day long Ganesha festival being observed here as a public function every year has acquired considerable fame in the neighbourhood. The Govindarajaswamy temple and the Malekal Venkataramanaswamy temple are the other places of interest near this town. *Banavar* town has the ruins of an old fort and also the temples of Keshava, Baneshvara and Venkataramana. The Garudanagiri hill-fort is not far from this town. *Channarayapatna* town has a large ancient tank, and this town was once upon a time an *agrahara.* Lakshmappa Nayaka, the chief of Holenarsipur captured this place in 1600 A.D. and bestowed it as a *Jagir* on his own son, Channa Raya. Subsequently a temple was built to enshrine Channarayaswamy and the place acquired the present name. *Gorur* town is noted for its Yoga-Narasimha temple which stands on the banks of the Hemavathy. Trikuteshvara and Kailaseshvara temples are also of interest. The headworks of the Hemavathy Reservoir Project are located near this town. *Holenarsipur* town is also on the banks of the Hemavathy and has the remnants of an ancient fort which was built in 1168 A.D. by Narasimha Nayaka. The Lakshmi Narasimha temple here is basically a Hoysala structure but contains additions that were made during the Vijayanagara and *Palegar* periods. This town is the residence of the chief of the Uttaradhi Matha. The headquarters of the Adhyatma Prakasha Karyalaya, an institution founded by Sachchidananda Saraswati for the study and practice of *Adhyatma* (spiritualism) is also located in this town. The river Cauvery flows close to *Konanur* town. Krishnaraja Anicut which has been built across the river is nearby. This place finds a mention in the historical accounts of Mysore as this happens to be the place to which Dalvoi Nanja Raja was forced to retire in 1759 and from which Haider Ali induced him to return to power. *Sakleshpur* town has a comparatively modern Dravidian temple enshrining *Sakaleshvara,*

the presiding deity of the place. This town is the gateway to Mangalore and also to the Bisle Ghat which leads to Kukke Subrahmanya the renowned pilgrim centre. Manjarabad Fort, built around 1792 by Tipu Sultan, is situated about 6 km to the south-east of this town. Built of stones and mud to resemble an eight pronged star this fort is surrounded by a moat all round and its parapet walls are provided with canon mouths and musket-holes in order to render it impregnable. Though Sakleshpur town is the headquarters of the taluk, the taluk itself is named after Manjarabad.

Belur, the famous tourist centre is situated on the banks of the river Yagachi and contains marvellous temples. Hoysala king Vishnuvardhana caused the construction of the famous Channakeshava temple to commemorate his victories. This is now a national monument. The idol of Channakeshava, also known as Vijayanarayana is about 4 metres high. On the jambs of the eastern door are sculptured the beautiful figures of Rati and Manmatha – a rare feature in the temples of this type. The architectural beauty of this temple is superb in every way, the work in the inner portions being finer. The *madanike* figures supporting the eaves on the outer walls known as *Shila Balikeyaru* have no parallel. The fertility of design, the thoroughness of finish, the richness of ornamentation and the elaboration of details speak most highly of the skills attained by sculptors of those days. The annual car festival of Channakeshava is held during the bright half of the *Chaitra* and for this purpose the temple has a magnificent seven-storeyed chariot which was contructed recently. Belur town has the tomb of Raghavanka, a famous Kannada poet of the 13th century.

Hassan is known as the *poor man's Ooty* on account of its salubrious climate. Though the town itself does not contain any places of tourist interest it has been developed into a prominent tourist centre because of its proximity to Belur and Halebid on the one hand and the infrastructural facilities it has been enjoying all along on the other. It is fairly large in size and is located on the national highway linking the coastal city of Mangalore with Bangalore, the State capital. Being an important centre of road and railway transport as well as of commerce, the town offers comparatively good boarding and lodging facilities to the tourists. Hassan town has an interesting temple which enshrines an ant-hill representing Hasanamba, the presiding deity of the place. This shrine remains closed all through the year except for about a week from the second day of the second half of the *Ashvija* month. A big *Jatra* is held during this week. Close to this shrine there is the ancient Siddeshvara temple which was constructed by Venkatappa Nayaka and his son Krishnappa Nayaka. The main idol here is believed to have sprouted on its own from underneath the surface of the earth (*udbhava moorthy*) and it is said that water would always be oozing out from its forehead. The town has an ancient *Jaina basti* which contains some faded paintings on its walls. A well attended cattle fair and the month long exhibition are the additional features that have enhanced the importance of this developing town.

Shravanbelgola is one of the main pilgrimage centres for the Jains and is a place of great historical and cultural interest in general. The celebrated saint Bhadrabahu and Chandragupta Maurya are stated to have encamped and attained salvation here. The town lies picturesquely between two rocky hills. The larger hill, known as Doddabetta, or Vindhyagiri or Indragiri, has on it, the colossal statue of Gommateshvara. The statue is 57 feet high and is surrounded by several sacred structures. The ascent to the summit is by a flight of 500 steps cut in the granite rock. Chavundaraya, a general and minister of the Ganga King Rachamalla got this statue made in about 978-983 A.D. The Chikkabetta or Chandragiri contains 13 *bastis*, all within a walled enclosure. All these *bastis* are built in the Dravidian style and the oldest structure is of the 8th century A.D. The other objects of interest on this hill are the *Kuge Brahmadevara Kamba, Mahanavami Mantapa, Bhadrabahuvina guhe, Chavundarayana kallu, Iruve Brahmadevara gudi, Kanchina-done, Lakkidone* and the statue of Bharateshvara. The town proper contains a big Jain temple, called the *Bhandari Basti*, as also *Akkana Basti, Siddhanta Basti, Danasale Basti*, and an important Jaina Matha. *Mahamastakabhisheka*, the head-anointing ceremony is performed once in about 12 years depending upon certain specified conjunctions of the heavenly bodies. The earliest reference to such an event is found in an inscription dated in 1398 A.D. The ceremonies connected with the anointment last for twenty days and during this period the entire town and its neighbourhood wears a festive look.

9. BRIEF ANALYSIS OF DATA:

i) *Population and growth trends :* At the 1981 Census, Hassan district has returned a total population of 1,357,014. In terms of population size this district accounts for 3.65 per cent of the total population of the State and holds the fifteenth place amongst the 19 districts. Areawise also, Hassan is a comparatively small district : it contributes only 3.55 per cent to the total geographical area of the State and holds the sixteenth rank. In conformity with the phenomenon of growth observed all over the State, in recent decades, Hassan district is also experiencing a steady increase in its population. During the latest decade of 1971-81, there has been an addition of 254,644 souls to the population of the district. The implication of the addition of

population of this comparatively large magnitude may be visualised when it is stated that this figure is almost equal to the population of Hassan, the most populous taluk of the district which is itself equal to the total population of the two smaller taluks of Holenarsipur and Manjarabad. The decadal growth rate works out to 23.10 per cent. Though below the State average of 26.75 per cent, this slightly lower rate does not call for any special explanation. When the districts are arranged in a descending order of their respective growth rates, Hassan district holds the eleventh place.

A casual examination of the decadal variation in population from 1901 reveals that this district has at no time suffered any decrease in its population. During the early decades of the 1900s the rate of growth of population was generally low in the State as a whole including the Hassan district. This phenomenon, noticeable upto 1941, is generally attributed to frequent outbreaks of plague, cholera, small-pox and influenza in an epidemic form and partly to the incapacitating endemic disease of malaria in the *malnad* zone as well as the poor levels of general sanitation and public health. Between 1901 and 1911, the decadal growth rate in Hassan district was equal to one half of that in the State. While the growth trends in the rural areas of the district and the State were quite comparable (4.70 per cent and 4.79 per cent respectively) the urban areas of the district experienced a heavy decrease (– 33.60 per cent as against – 4.64 per cent for the State). Between 1911 and 1921, when the State as a whole registered a negative growth of 1.09 per cent, Hassan district surprisingly enough experienced a marginal addition of 0.63 per cent to its 1911 population. The rural areas of the district however reflected the general trends of a decline, though the quantum of decrease was about a fifth of that noticed in the State (– 0.76 per cent as compared to – 3.55 per cent). The urban areas too behaved in conformity but registered a higher rate of growth: 25.55 per cent as against 17.71 per cent for the State. During the next decade, while the population of the State increased by 9.38 per cent that of the district increased by 2.61 per cent only. The rural areas in fact registered a nominal rise by 0.16 per cent as against the State average of 7.43 per cent while the urban population experienced a higher rate (37.36 per cent as compared to 21.65 per cent for the State). The gulf between these two rates of growth was indeed very wide. And, in the matter of growth rate, Hassan held the 18th rank. The subsequent decade registered a substantial rise (11.09 per cent) in the population of the State and also that of the district (5.16 per cent). The gulf between the two growth rates was considerably reduced. The same trend of a rapid rise in the population continued between 1941-51, and the district registered a decadal growth of 13.93 per cent as against the State average of 19.36 per cent. Between 1951 and 1961, however, Hassan district experienced a spectacular growth of 25.27 per cent and outstripped the overall average of 21.57 per cent for the State. The taluk level data further reveals that in the *malnad* taluks of Manjarabad, Alur and Belur the growth rate was exceptionally high, being slightly more than 45 per cent in each case. In the matter of decadal growth rate from its 18th rank in 1931, the district moved upto the 7th rank. This phenomenon of a sudden rise may be attributed to the success achieved in the Malaria Eradication Programme in the *malnad* zone as also the pull factor due to the execution of several developmental programmes in these areas. It may incidentally be stated that the population increase was very high in a few other districts that are located in the *malnad* zone of the State. Anyway, the district achieved a major break-through in the population growth during this particular decade and the rural as well as the urban areas gained population at relatively higher rates. This trend of a higher rate of growth however did not last long and, during the very next decade of 1961-71, the growth rate registered by the district (23.05 per cent) fell below the overall average for the State (24.22 per cent). In the matter of growth rate, Hassan district slid back to the 13th place. When viewed in this background even though the growth rate noticed in the district during the latest decade is lower than the State average, since the district has moved up to the twelfth place, in comparative terms, there is a significant improvement. As already mentioned in the preceding pages, the district has a sound economic base and during the last decade work relating to a major irrigation project was also taken up. This factor seems to have cast a favourable influence on the population growth. During the past 80 years, the population of the district has increased by 138.52 per cent as against the average of 184.46 per cent for the State.

The decadal rate of population growth between 1971 and 1981 has not been quite uniform in all parts of the district. The district comprises 8 taluks and each of these taluks contains a large number of villages and one or two towns. The talukwise figures reveal that the growth rate is the highest (27.88 per cent) in Channarayapatna taluk and the least (15.37 per cent) in Alur taluk. Manjarabad taluk which is known for its plantation industry holds the second place with a growth rate of 25.04 per cent, and this is followed by Hassan taluk (23.99 per cent) in the limits of which lies the site of the Hemavathy Reservoir Project as also the premier town of the district. One of the reasons for the higher growth rate noticed in Channarayapatna taluk is that at the time of the census, the canal construction work under the HRP was in pro-

gress at several places. Another reason, though of a somewhat lesser significance, is that during this period a large number of pilgrims and sojourners were at or about Shravanbelgola to participate in the thousandth anniversary of the installation of Gommateshwara statue and the *mahamastakabhisheka* associated with it. In Alur taluk and also in Arkalgud and Belur, there are some cases of inundation of villages under the backwaters of the Hemavathy Reservoir and a consequent shifting of population to other places which may be beyond the boundaries of the concerned taluks. It is perhaps for this reason that these three taluks have registered lower rates of growth.

Generally, the rural areas account for the bulk of the population and experience growth at a rate lower than that noticeable in the urban areas. The decadal growth rates for the rural and urban areas of the district are seen to be 21.57 per cent and 32.86 per cent while the corresponding rates for the State are 19.07 per cent and 50.65 per cent respectively. Obviously the population of the rural areas of Hassan district has experienced growth at a comparatively higher rate. Among the taluks, while Manjarabad has the highest rate of 27.45 per cent, Alur taluk holds the last place with the lowest growth rate of 15.57 per cent. In Channarayapatna taluk also the growth rate is relatively high. In Hassan taluk on the other hand, the rural areas have registered growth at a rate (15.95 per cent) which is higher only in comparison to that noticed in Alur taluk. In this taluk one of the villages of the 1971 Census, namely, Gorur has been classified as a town for purposes of 1981 Census and 4 villages have been inundated completely. This is undoubtedly one of the reasons. But even otherwise, the growth rate for the rural areas of this taluk falls much below the district average. If the particulars relating to an earlier period are examined it would be seen that during the previous decade of 1961-71 while the rural areas of Hassan taluk had registered an exceptionally high growth rate of 26.07 per cent Manjarabad taluk held the last place with a decadal growth rate of only 14.99 per cent and in the other 6 taluks the growth rates ranged between 17.12 per cent (Belur taluk) and 22.62 per cent (Alur taluk). These details indicate that a period of sudden rise in Hassan taluk is followed by a period of moderate to low growth. In the urban areas of the taluks the decadal growth rate is seen to vary between 56.16 per cent in Channarayapatna taluk and the exceptionally low figure of 7.81 per cent in Manjarabad taluk. Hassan has the second highest rate of 49.58 per cent and part of this phenomenon may be attributed to the classification of Gorur, an erstwhile village, as a census town. Channarayapatna taluk has two towns of which one is the famous place of pilgrimage, namely Shravanbelgola. The high rate of increase in this taluk may be attributed to the new set of offices connected with the Hemavathy Project which have been recently established in Channarayapatna town and the influx of pilgrims and sojourners to Shravanbelgola town during the *Mahamastakabhisheka* festival which synchronised with the census period. Manjarabad taluk contains only one town namely Sakleshpur. The reason for its sudden downward trend is somewhat inexplicable, especially when it is noticed that this town (i.e. the urban areas of the taluk) recorded the growth rates of 40.57 per cent, 42.26 per cent and 54.09 per cent during the preceding decades of 1961-71, 1951-61 and 1941-51. It may however be mentioned in passing that the population of Sakleshpur (Rural) which represents the area of Sakleshpur village outside the limits of the Municipality has registered a 933.5 per cent increase: the population of this unit has risen from 371 in 1971 to 3491 in 1981. This provides a clue to the fact that the fringe areas of the town have been regarded as rural and have not been treated as a part of the town. Thus, a strict demarcation of the urban boundary based on town boundary notification and adherence thereto which was resorted to specifically during the current census seems to have resulted in the retention of a large chunk of population in the rural category itself and the consequential low growth rate noticed in the town. In the case of Arsikere taluk also, especially in Arsikere town where too a similar demarcation of boundaries was attempted, a similar explanation seems to hold good. The population of Arsikere (Rural) which was 2035 in 1971 has now moved upto 13081 – a rise by 543 per cent. This factor seems to have pulled down the urban growth rate to 11.88 per cent and at the same time slightly inflated the rural growth rate.

The foregoing analysis amply shows that the rural as well as the urban areas of Hassan district are steadily gaining in population, particularly during the recent decades. The rate of growth of population is however quite moderate as compared to the overall average for the State. Among the factors that are promoting the growth of population of the district, a mention may be made of the importance of the labour intensive plantation and horticultural economy in the district and the taking up of the work relating to a major irrigation project, namely the Hemavathy Reservoir Project with its headworks at Gorur in Hassan taluk.

ii) *Population size class of villages and towns:* Amongst the 8 taluks, Hassan is the most populous and its share in the population of the district comes to 19.62 per cent. Arsikere taluk with a share of 18.81 per cent ranks next to Hassan. At the other extreme there is Alur taluk which contributes only 5.12 per cent to the population of the district. Channaraya-

patna taluk also ranks amongst the fairly big category while Manjarabad taluk has a population which is more only in comparison to that of Alur. The average population of a taluk of this district is 169,627. When the total number of inhabited villages is examined talukwise, it is noticed that Channarayapatna taluk tops the list (373) and is closely followed behind by Hassan taluk (370). Manjarabad taluk with only 224 villages happens to be the smallest taluk and the place immediately above this is held by Alur taluk (244). The average number of inhabited villages per taluk is 296.

There are considerable variations in the population of the inhabited villages of the district. The average size, however, works out to 489 persons. Talukwise details reveal that this average varies between a minimum of 268 in the *malnad* taluk of Alur and a maximum of 673 in the *maidan* taluk of Arsikere. In the other two *malnad* taluks of Belur and Manjarabad the average size is seen to be 387 and 455 respectively. In contrast, in the remaining 4 taluks which are located mainly in the *maidan* zone the average size lies around 500, the actual figures being : Arkalgud (499), Hassan (512), Channarayapatna (526) and Holenarsipur (536). The villages in the *malnad* zone thus appear to be smaller in size than their counterparts of the *maidan* region.

A distribution of villages by population size classes reveals the preponderance of small villages in the district. Very small villages with less than 200 inhabitants each account for 26.49 per cent and those which are small and have 200 to 499 inhabitants each account for another 38.55 per cent. In broad terms it would not be off the mark if one were to state that two out of every three villages of this district are small in population size. There is however a sprinkling of a few medium and fewer large-sized villages. In the entire district comprising 2371 villages only two qualify to be categorised as very large – one of these has a population of 10,000 plus and another has 5,000 plus. Medium-sized villages with 500 to 1999 inhabitants each constitute 33.45 per cent while the large villages having 2000 to 4999 persons each form 1.43 per cent of the total number of inhabited villages. It may be incidentally noted that the average geographical area of an inhabited village works out to 271 hectares and from this standard also the villages of the district are quite small.

The urban population of the district is distributed amongst the twelve urban centres belonging to the 8 taluks. The talukwise distribution of the 198,472 urban inhabitants shows that while Hassan taluk has the highest share of 38.68 per cent, Alur taluk contributes only 2.10 per cent. The other two *malnad* taluks, namely Manjarabad and Belur, also contribute only a small proportion of 6.15 per cent and 6.85 per cent respectively to the total urban population of the district. The towns in the *malnad* zone are generally small in population size. Townwise details show that while Hassan is the most populous town of the district (71,534), Alur is the smallest (4.177). The average size of a town in 16,539. A classification of the towns by population-size classes reveals that none qualifies for Class I (100,000 plus); Hassan belongs to Class II (50,000 to 99,999); two towns, viz., Arsikere and Holenarsipur, fall in Class III (20,000 to 49,999); four towns, namely, Arkalgud, Belur, Channarayapatna and Sakleshpur, belong to Class IV (10,000 to 19,999); another four towns namely, Banavar, Gorur, Konanur and Shravanbelgola belong to Class V (5,000 to 9,999) and only Alur belongs to Class VI (below 5,000) category. While the medium-sized single Class II town and the two Class III towns contribute 36.04 per cent and 22.96 per cent respectively to the total urban population, the remaining 9 small towns and the solitary very small town account for 38.90 per cent and 2.10 per cent respectively. The foregoing details highlight the importance of small towns.

iii) *Trends of urbanisation :* Hassan ranks amongst the less urbanised districts of the State: the proportion of the urban to the total population of the district in 1981, is 14.63 per cent only. This figure is slightly more than one-half of the average proportion of 28.89 per cent observed in the State as a whole. A casual examination of the data relating to the three previous censuses shows that the urban component in the population of the district is steadily increasng. In 1951, the urban-residents formed 12.22 per cent of population. Though there was an addition to the number of urban areas during the decade 1951-61, the proportion of urban population decreased to 12.00 per cent. This phenomenon was mainly due to the unprecedented decadal growth registered by the rural areas of the district. During this decade, it may incidentally be noted, the urban growth rate for the district was much higher (23.04 per cent) than the overall average for the State (18.26 per cent). In fact, the phenomenon of declassification of erstwhile towns in 1961 due to the strict application of the definition of urban areas did not affect Hassan district even though in the State as a whole the total number of towns got reduced from 289 in 1951 to 231 in 1961 and the proportion of urban population moved down from 22.95 per cent to 22.33 per cent. The slight fall in the urban component in the total population of the district therefore does not signify any trends towards de-urbanisation.

During the next decade of 1961-71, the process of rapid urbanisation was very much in evidence in the

district. One of the erstwhile towns was amalgamated with an adjoining larger town and though in absolute terms there was a decrease in the number of towns, in so far as the classification of urban population was concerned there was no change whatsoever. In the district, the proportion of urban population moved up from 12.00 per cent to 13.55 per cent. This trend was quite in conformity with the trends observed in the State as a whole, where the urban component moved up to 24.31 per cent. Hassan district witnessed a significantly higher growth of its urban population : 38.94 per cent as compared to 35.23 per cent in the State. This tempo of comparatively more rapid urbanisation did not continue during the next decade : The urban component increased to 14.63 per cent in the district and moved up to 28.89 per cent in the State. The addition of a town to the 1971 list of towns did not have any significant impact. What was gained by this addition was lost on account of the strict adherence to the notified boundaries of certain towns. The decadal growth rate of the urban population of the district (32.86 per cent) considerably fell short of the overall average of 50.65 per cent noticed in the State. If the 1901 urban population is regarded as the base, during the past 80 years the urban population of the district has increased by 332.39 per cent. During the same period, the State urban population has registered an increase by 554.28 per cent. There is however an unmistakable trend towards greater and greater urbanisation of the district with the passage of every decade.

If the urban component in the population of each taluk is regarded as an index of its urbanisation it is seen that amongst the 8 taluks, Hassan tops the list with a tally of 28.84 per cent. It is followed way behind by Holenarsipur (15.40 percent). The urban component is lowest (6.01 per cent) in the population of Alur taluk and low in the taluks of Belur (9.19 per cent), Channarayapatna (9.97 per cent) and Manjarabad (10.65 per cent). Hassan taluk contains Hassan, the premier town of the district, which is a fast developing centre of administration, education, business activities and also services. Alur taluk on the other hand contains a very small town. This town is located in the close proximity of Hassan town and has therefore very little chance of developing into a larger town.

Since there are 2371 inhabited villages and only 12 towns in the district, the average number of towns per 100 villages works out to a mere 0.51. In other words for every town there are as many as 198 villages. Four of the eight taluks have two towns each while the other four have one town each. The average number of towns per 100 villages varies between 0.29 in Belur taluk and 0.73 in Arkalgud taluk. While the former taluk has only one town the latter has two towns and both are small towns. In the taluks of Arsikere, Hassan and Channarayapatna this average is seen to be 0.60, 0.54 and 0.54 respectively. From the impressionistic point of view also it is these three taluks that are more urbanised than the rest including Arkalgud taluk.

iv) *Density of population :* According to the 1981 Census, Hassan district has a population density of 199 persons per square kilometre. This figure is slightly more than the average density of 194 for the State and when the districts are arranged in a descending order of their respective densities, Hassan takes the eighth place. In 1971, too, with a density of 162, Hassan district held the same, that is, the eighth ranking. Though there has been a significant increase in the density of population of the district during the decade, its relative position amongst the districts of the State has remained unaltered. This is due to the fact that almost all the districts have experienced the same phenomenon to a slightly greater or smaller extent.

The density of population varies considerably amongst the various taluks of the district and also between the rural and urban categories of population in such units. With a density of 283, Hassan taluk tops the list and this is followed, though way behind, by Arkalgud taluk (230). The lowest density of 110 is noticeable in the case of Manjarabad taluk which partakes of the pure *malnad* characteristics, The immediately higher densities with reference to 110, are noticed in the case of Alur taluk (161) and Belur taluk (175). Broadly speaking these two taluks are also located in the *malnad* zone. The lower densities may be attributed to the hilly and mountainous terrain as well as the existence of large tracts of lands that are covered by dense forests. The *maidan* region, on the other hand, is an open country and contains far more human habitations which are thickly populated. The population densities are seen to be above average in the taluks of Arsikere (201), Channarayapatna (209) and Holenarsipur (218) besides Hassan and Arkalgud mentioned above. The semi-*malnad* characteristics of large tracts of land in Arkalgud and Hassan and the large size of the urban component in the total population of the latter appear to be responsible for the exceptionally higher densities noticed in these two taluks.

Generally, the rural areas of any district or taluk are sparsely populated as compared to the corresponding urban areas. In terms of geographical area as also population size the urban areas tend to be smaller and more compact. Hassan district conforms to this general trend. The aggregate area of all the towns forms only 0.69 per cent of the total geographical area of the district and as already mentioned the urban popula-

tion forms only 14.63 per cent of the total population. The density of population in the urban areas of the district is seen to be as high as 4232 and in fact this figure is considerably higher than 2914, the average density in the urban areas of the State. Amongst the 19 districts Hassan holds the 5th rank in this matter. At the taluk level the urban density figures are seen to vary between 2013 in Arkalgud taluk and 10,191 in Manjarabad taluk. Hassan taluk (6176) ranks next to Manjarabad and, in view of the size of the urban component in this taluk, the situation in Hassan taluk-urban may be regarded as more representative. Town-wise details reveal that the population density is highest in Arsikere town (30,543) and it is the least in Banavar town (1,213) which too incidentally belongs to Arsikere taluk. In Hassan, the most populous district-headquarter-town and pre-eminent urban centre of the district, the density of population is 8,357 – a figure which is very much lower than that observed in Arsikere and Sakleshpur.

The density of population in the rural areas of Hassan district works out to 171 persons per square kilometre. This figure is comparatively higher than the State average of 140 and, amongst the 19 districts, Hassan holds the sixth place. Taluk level details reveal that the rural density varies between 99 in Manjarabad taluk and 206 in Arkalgud taluk. Hassan taluk which ranks first when the densities in the entire taluks are considered slides back to the second place when the rural densities are examined. It may be incidentally mentioned that in 1971, amongst the 8 taluks, Hassan taluk had the highest density with reference to total area (227) and also with reference to rural areas (176). Since there has been no significant change in the geographical areas of these two units the relative lower density may be attributed to the difference in the decadal growth rates experienced by the rural areas of these taluks. Anyway it is obvious that the villages of Arkalgud taluk are more densely populated.

A distribution of the 2371 inhabited villages of the district according to density ranges reveals interesting details. In 1.90 per cent of the villages there are hardly 10 persons per square kilometre and in another 1.94 per cent the density ranges between 11 and 20. At the other extreme, in 3.33 per cent of the villages there are more than 500 persons per square kilometre. Leaving aside these extreme cases, it may be noticed that the density range 21-100 accounts for 17.16 per cent and the next range 101-200 accounts for another 37.71 per cent of the villages. Thus, in 58.71 per cent of the villages there are hardly 200 persons per square kilometre. There are a few villages which may be regarded as having moderate densities. In the entire district, the villages in the density range of 201 to 300 constitute 25.26 per cent and those having densities in the range of 301 to 500 account for 12.53 per cent. The district spans both the *malnad* and the *maidan* regions including the narrow transition zone. While the *malnad* contains a higher proportion of sparsely populated and geographically large villages the *maidan* area consists of densely populated compact villages which are smaller in area as well.

v) *Sex Ratio :* In Hassan district there are 987 females for every thousand males as compared to the overall average of 963 in the State. When the districts are arranged according to the descending order of sex ratio figures Hassan holds the third place. This district has all along been displaying a higher sex ratio, and in fact, in 1901 and 1911, the district had a surplus of females. From then on the sex ratio gradually declined and reached its nadir (969) in 1961 whereupon the proportion of females in the population began to register a steady increase. The sex ratio has moved up from 974 in 1971 to 987 during the latest intercensal decade. This may be due to several factors including selective or seasonal migration and the natural changes which may be taking place from time to time in the sex ratio at birth.

Within the district, the sex ratio is seen to vary between the minimum of 957 in Manjarabad taluk and the maximum of 1011 in Channarayapatna taluk. Arsikere taluk (968) which is situated in the *maidan* region has a sex ratio which is higher only in comparison to that noticed in the *malnad* taluk of Manjarabad. On the other hand, Alur which is a *malnad* taluk and Arkalgud which too shares the *malnad* characteristics to a considerable extent have higher sex ratios of 992 and 997 respectively. Generally, the *malnad* areas attract a larger proportion of male migrant labourers from the plains and this would result in a lowering of the sex ratios in *malnad* areas and a simultaneous increase in the sex ratio of the *maidan* areas. When viewed in this light the situation noticeable in the taluks of Alur, Belur and Arkalgud on the one hand and in Arsikere on the other cannot be explained away in simple terms. Unless all the factors which are known to affect the sex ratio of any area are considered in detail, meaningful conclusions cannot be drawn.

If the sex ratio figures for the rural areas alone are examined the overall averages for the district and the State are seen to be 999 and 978 respectively. Amongst rural areas of the 19 districts, Dakshin Kannad has the highest sex ratio of 1075 and enjoys the unique distinction of having a surplus of females. Hassan district ranks next only to Dakshin Kannad and, for all practical purposes, may be regarded as having an almost equal proportion of males and females in its rural population (50015 males and 49985 females in a

population of 100,000). Within the district there are considerable variations. Channarayapatna (1028) and Manjarabad (968) retain their extreme positions. But Hassan (1016) moves over to the second place from the top, from its sixth rank when sex ratio for the total taluk is considered. Holenarsipur (1008) and Arkalgud (1005) also display a surplus of females. Though the overall sex ratio in Belur taluk (985) is more than that in Arsikere taluk (968) when the situation in rural areas only is examined, Arsikere (975) has a slightly higher sex ratio than Belur (974).

The sex ratio figures for the urban areas of the district and the State are seen to be 916 and 926 respectively. The district average is comparatively very low and Hassan holds the 15th rank amongst the 19 districts. Within the district the talukwise urban sex ratio varies between 865 in Manjarabad taluk and 989 in Holenarsipur taluk. Channarayapatna taluk has the second lowest sex ratio of 867 and this phenomenon may be partly attributed to the influx of pilgrims and sojourners to Shravanbelgola during the census period which coincided with a religious festival at this place, and partly to the developments witnessed in Channarayapatna town itself by way of setting up of new offices and labour camps in connection with the execution of the Hemavathy Reservoir Project. In Hassan taluk which has the largest town of the district and also a small panchayat town, the sex ratio is 903. Townwise details indicate that Shravanbelgola town has the lowest sex ratio of 775 while Holenarsipur has the highest sex ratio of 989. Another interesting feature is that, Gorur the small panchayat town has a sex ratio of 898 which is lower than that displayed by Hassan the most populous urban centre of the district (904). The headworks of the Hemavathy Reservoir Project are located near Gorur and the town has been providing shelter to a considerable number of inmigrants who work on the project site.

vi) *Literacy:* According to the 1981 Census, in Hassan district, the literates form 37.49 per cent of the total population. This figure is slightly lower than the total literacy rate observed in the State, which is 38.46 per cent. When the 19 districts are arranged in a descending order according to their respective literacy rates, Hassan holds the 9th rank. The level of literacy in the district, and also in all the other districts of the State, has increased from decade to decade. The literacy rate which was 20.06 per cent in 1951, moved up to 24.34 per cent by 1961 which in turn rose to 30.56 per cent by 1971 before reaching the present level of 37.49 per cent. During the same period the literacy rate for the State has increased from its 1951 level of 18.83 per cent through 25.40 per cent and 31.52 per cent before attaining the current level of 38.46 per cent. In 1951 too, it may be noted, Hassan district held the 9th place. Thereafter the progress in literacy in this district was comparatively slow and the relative position of Hassan district moved down to the 12th place in 1961. But, between 1961 and 1971, there were signs of recovery and the district could achieve a higher decadal growth rate of 25.55 per cent as compared to 24.09 per cent in the State as a whole, and improve its relative placement by moving up to the 11th place. This trend has been kept up during the latest decade also and the district has recorded a higher growth rate (22.68 per cent as against the State average of 22.02 per cent) and has regained the 9th rank amongst the 19 districts - a position which it held in 1951.

Within the district itself the literacy rate varies considerably among the taluks and, in each unit, between the rural and urban areas, amongst the different towns and villages and also between the males and females. The talukwise details reveal that the literacy rate varies between 45.81 per cent in Hassan taluk and 30.00 per cent in Holenarsipur taluk. Manjarabad (42.18 per cent) and Arsikere (38.53 per cent) are the other two taluks where the literacy rates exceed the district as well as the State average.

The literacy rates in urban areas are generally higher than those in the rural areas and this feature is true in respect of Hassan district also. The rural and urban literacy rates for the district are 33.64 per cent and 59.95 per cent respectively. The corresponding averages for the State are 31.05 per cent and 56.71 per cent respectively. Though in rural as well as in urban areas the district has a slight edge over the overall averages for the State, when the combined areas is considered the proportion of literates in the district does not measure up to the level of the average for the State. This is because of the differences in the rural-urban components of the two sets of population. Since Hassan district has a smaller urban component it is in a disadvantageous position. Within the district, if the rural areas of various taluks are considered the literacy rate is seen to vary between 39.88 per cent in Manjarabad taluk and 25.76 per cent in Holenarsipur taluk. With a literacy rate of 37.53 per cent Hassan taluk ranks next to Manjarabad. Among the other taluks, only Alur and Arsikere have the above average literacy rates, namely 35.76 per cent and 35.67 per cent respectively. In the urban areas, the literacy rate varies between 66.26 per cent in Hassan taluk and 48.92 per cent in Arkalgud taluk. Both these taluks contain two towns each. But then there are differences in population size as well as the qualitative content of the urban population of these taluks. Manjarabad taluk urban, with its only town of Sakleshpur, has a literacy rate of 61.60 per cent and holds the place next to Hassan. Holenarsipur which has the lowest literacy rate when the entire taluk and when the rural

area alone are considered, has an edge over Arkalgud taluk in the matter of urban literacy. Townwise particulars indicate that while Hassan has the distinction of having the highest proportion of literates in its population (67.01 per cent), Banavar, a small municipal town of Arsikere taluk has the lowest literacy rate of 44.87 per cent. The only other town where less than 50 per cent of the population is literate is Arkalgud (47.62 per cent). The towns of Arsikere, Sakleshpur and Belur have above-average literacy rates. An interesting fact thrown out by the townwise data is that in Gorur, the small panchayat town of Hassan taluk, the literacy rate is 56.01 per cent and that amongst the 12 towns of the district, Gorur holds the fifth rank. It may be incidentally mentioned that Gorur is the home town of Shri Ramaswamy Iyengar, one of the great Kannada literary giants of contemporary times.

Sexwise details reveal that in conformity with the general pattern, in Hassan district also a considerably larger proportion among males are literate. The district average literacy rates for males and females are 48.46 per cent and 26.38 per cent respectively. Both these rates are slightly lower than the corresponding averages for the State, namely 48.81 per cent and 27.71 per cent. Within the district the literacy rate among the males varies between 41.11 per cent in Arkalgud taluk and 56.91 per cent in Hassan taluk. Though the average literacy rate for the male population of the district is 48.46 per cent, the urban-resident males have a considerably higher proportion of literates among them (66.57 per cent) than their rural counterparts (45.22 per cent). When the position in rural areas of the taluks is examined, it is noticed that Hassan taluk (50.46 per cent) retains its topmost place while Arkalgud taluk (38.88 per cent) moves up to the penultimate place and Holenarsipur taluk (37.94 per cent) gets relegated to the last place. A similar examination of the literacy rates among the urban-resident males of various taluks, shows that Hassan taluk (71.95 per cent) tops the list and is closely followed behind by Manjarabad (68.68 per cent) and Belur (66.98 per cent). The last two places are held by Holenarsipur taluk (60.22 per cent) and Arkalgud taluk (57.51 per cent).

Among the females the average literacy rate is 26.38 per cent. This proportion of literates varies between 18.65 per cent in Holenarsipur taluk and 34.52 per cent in Hassan taluk. Above-average rates are noticeable only in the case of Arsikere (27.18 per cent) and Manjarabad (33.80 per cent). The differences between the average literacy rates for urban and rural areas are highly pronounced. As compared to 22.06 per cent in rural areas, as much as 52.72 per cent are literate in the urban areas. Rural literacy rate varies between 13.68 per cent in Holenarsipur taluk and 31.62 per cent in Manjarabad taluk. In the matter of female literacy in rural areas Hassan taluk which takes the top-most place when the total taluk is considered, moves down to the third place (24.81 per cent) as Alur taluk (24.97 per cent) holds the place next to Manjarabad. Taluk-wise urban literacy rates for females vary between 59.97 per cent in Hassan taluk and 39.75 per cent in Arkalgud taluk. Belur and Manjarabad are the only taluks, other than Hassan, which contain an above-average proportion of literates.

A grouping of the villages by population size-classes and an examination of the literacy rates for each group thereof reveals certain interesting details. Out of the 2371 inhabited villages, 628 are very small villages with less than 200 inhabitants each. The average literacy rate for this group is 30.61 per cent. In the next higher population size-class of 200-499, which contains 914 villages, the literacy rate is 30.77 per cent. The population size-class of 500-1999 has 793 villages and in this case the literacy rate is 33.38 per cent. This literacy rate moves up to 43.93 per cent in respect of the 34 villages with a population in the range of 2000 to 4999 and further to 47.46 per cent and 48.43 per cent respectively in the case of the single villages that belong to the size classes of 5000-9999 and 10,000 plus. These details lend support to the hypothesis that there is a direct relationship between population size and literacy rate. Generally, the larger villages enjoy better educational facilities, offer greater opportunities and provide necessary motivations. There are several factors which have a direct or indirect influence on literacy rate and amongst these, population size is quite important.

vii) *Economic Activity :* At the 1981 Census, every person is categorised as a main worker or a marginal worker or a non-worker depending upon the extent of one's participation in economically productive activity during the 365 days preceding the date of enumeration. The main workers constitute the mainstay of the economy and consist of all those who have worked for 183 days or more during the reference period. The contribution of marginal workers cannot be altogether ignored, for they too are basically workers who, for one reason or other, have worked for less than 183 days during the reference period. In the development and economic progress of any region or district the extent of utilisation of available manpower is a vital factor. At the same time the qualitative aspect of the workers cannot be ignored, for if the bulk of the workers are engaged in unskilled manual labour it is indicative of the fact that the level of development achieved is not quite impressive.

a) *Main Workers :* In Hassan district, the main workers form 35.20 per cent of the total population. This pro-

portion is slightly lower than 36.76 per cent, the average for the State. Within the district itself, the proportion of main workers happens to be 36.43 per cent and 28.05 per cent in the rural and urban sectors and 54.87 per cent and 15.28 per cent in the case of the male and female segments of population. In any area the work participation rate depends upon several factors such as the nature of economy, levels of development achieved by rural and urban areas, the urban component, the sexwise composition of the population, social attitudes towards work, extent of participation of women in productive activities etc., and all these are to be duly considered in any detailed analysis. Such an approach is however not attempted here.

Talukwise details indicate that the proportion of workers is the highest in Manjarabad (44.02 per cent) and the least in Arsikere (31.06 per cent). Of these two, while the former lies in the *malnad* and is noted for its plantation economy Arsikere is in the *maidan* and is known for coconut cultivation as also for its dry farming economy. In Alur taluk which too is noted for its plantation economy the work participation rate is fairly high (37.00 per cent). But though Belur taluk also shares this characteristic feature of a *malnad* to a considerable extent, it has a lower proportion of workers in its population, namely 34.67 per cent. This figure is identical with that observed in the case of Channarayapatna taluk which lies in the *maidan* region and is more or less similar to Arsikere in economic characteristics. If the proportion of main workers in the male population of each taluk is examined it is noticed that it varies between 52.00 per cent in Hassan taluk and 58.61 per cent in Manjarabad taluk. The proportion of workers amongst the males in Arsikere taluk is higher (54.24 per cent) than that in Hassan taluk. Similarly in Channarayapatna taluk 56.05 per cent of the males are main workers and this proportion is next only to that noticed in Manjarabad taluk. In the case of the female segment of the population the proportion of workers is seen to vary between 7.13 per cent in Arsikere taluk and 28.79 per cent in Manjarabad taluk. In this regard Alur taluk (18.03 per cent) holds the place next to Manjarabad taluk and is followed behind by Hassan taluk (17.25 per cent). Though the taluks of Channarayapatna and Arsikere share more or less similar economic characteristics and occupy the last two places, in the matter of female work participation the difference between the rates displayed by the two is considerably large.

When the details relating to the rural areas alone are examined, the proportions are seen to vary between 31.72 per cent in Arsikere taluk and 45.42 per cent in Manjarabad taluk. Alur the other *malnad* taluk holds the third place as the proportion of main workers here (37.41 per cent) is lower than the corresponding rate for Hassan taluk (38.19 per cent). The position of Channarayapatna taluk (35.01 per cent) is immediately above that of Arsikere. Sexwise details disclose that among the males the proportion of main workers is highest in Manjarabad taluk (59.41 per cent) and the least in Arsikere taluk (55.28 per cent). The range of variation is quite narrow and in all the taluks more than 55 per cent of the males are economically active for a greater part of the year. In contrast, amongst the females, the range of variation is very wide and except in Manjarabad taluk nowhere else does the proportion of main workers cross the 25 per cent mark. As compared to 30.98 per cent in Manjarabad taluk, only 7.54 per cent of the females in Arsikere taluk are main workers. Though Hassan taluk ranks next to Manjarabad, the proportion of main workers is only 21.16 per cent - a figure which is about two-thirds of the rate noticed in Manjarabad taluk. Just as at the top, at the bottom also there is a large difference. Though Channarayapatna (14.20 per cent) and Arsikere (7.54 per cent) hold the last two places, the work participation rate in the former taluk is almost twice that noticed in the latter. It is somewhat difficult to explain or offer any valid reasons for the wide variations observed in contiguous areas which have similar socio-economic characteristics, unless all the relevant factors are considered in depth.

The particulars relating to the urban areas show that the main workers constitute less than one-third of the population in each one of the taluks and that the proportion varies between 32.15 per cent in Manjarabad taluk and 26.34 per cent in Hassan taluk. The range of variation is quite moderate and the differences between the rates noticeable in the case of the taluks occupying the two top most places as also the two bottom-most places are quite narrow. In Channarayapatna taluk which ranks next to Manjarabad, the main workers form 31.64 per cent of the population. Likewise in Arsikere taluk which occupies the place immediately above that of Hassan the main workers form 26.50 per cent - a difference of only 0.16 points as compared to the lowest rate of 26.34 per cent. Sexwise data disclose that the gulf between the proportion of main workers amongst the urban-resident males and urban-resident females is very wide. In the urban areas of the district as a whole there are 48,847 male main workers and 6,834 female main workers. Roughly, for every female worker there are as many as 8 male main workers. In the male segment of the population of different taluks, it is noticed that the proportion of main workers is the highest in Channarayapatna taluk (53.03 per cent) and the least in Hassan taluk (43.81 per cent). Manjarabad taluk which ranks first when the total as well as rural and urban areas are considered moves down to the second place

in so far as the proportion of main workers in its urban male population is concerned. Arkalgud is the only other taluk where more than 50 per cent of the urban-resident males have returned themselves as main workers. In the female segment, the proportion is seen to vary between 12.57 per cent in Holenarsipur taluk and 4.18 per cent in Arsikere taluk. The range of variation is quite large. With a proportion of 10.41 per cent, Alur ranks next to Holenarsipur and this is followed by Manjarabad (9.04 per cent). These three taluks, it may be incidentally noted, have a single town each. In Belur taluk which too has a single town, the main workers form 5.21 per cent - a figure which is higher only in comparison to 4.18 per cent noticed in Arsikere taluk. The townwise details reveal that in Gorur, the small panchayat town of Hassan taluk, the female main workers form as much as 15.25 per cent of the female population. On the other hand, in Banavar town of Arsikere, their counterparts account for a mere 2.08 per cent.

A broad classification of the main workers by the sector of the economy in which they are engaged shows that in Hassan district, 60.70 per cent of the workers are cultivators and another 12.75 per cent are agricultural labourers. The plantation workers in fact are excluded from these two categories and are counted under 'other workers'. Those engaged in household industry form 1.75 per cent and the remaining 24.80 per cent are working in spheres other than agriculture and household industry, namely mining and quarrying, plantation, animal husbandry, construction, non-household manufacturing industry, trade and commerce, transport and storage, service occupations etc. Agriculture alone is thus seen to account for 73.45 per cent of the workers and among these workers the number of those working for wages is considerably small. As mentioned in an earlier part of this note, a vast majority of the land holdings are small in size. Therefore it appears that most of these holdings are operated by the family members of the land-holders themselves with a minimum amount of help from the hired agricultural labourers. In the State as a whole only 38.25 per cent of the main workers are cultivators and another 26.78 per cent are working as agricultural labourers. Thus in Hassan district the workers in the agricultural sector account for 73.45 per cent as compared to the State average of 65.03 per cent, and this fact underscores the importance of agriculture in the overall economy of the district.

b) *Marginal Workers:* The proportion of marginal workers is quite significant in Hassan district. Such workers constitute as much as 5.32 per cent of the total population. This figure is comparatively high in relation to the average for the State which is 3.48 per cent. Marginal workers are met with to a larger extent among the females and this is so in the State and also the district. In the total male population of the State 0.70 per cent are marginal workers. The corresponding figure for the female population is as high as 6.38 per cent. Likewise in Hassan district among the males and females 0.74 per cent and 9.95 per cent respectively are marginal workers.

As in the case of main workers, in the case of marginal workers too the rural rates are much higher than the urban rates. Whereas in the rural areas of the district 6.07 per cent have reported themselves as marginal workers, in the urban areas such persons constitute only 0.96 per cent. If the absolute numbers are considered it would be seen that as against 70,290 marginal workers in the rural areas there are only 1,898 marginal workers in the urban areas. In other words, 97.37 per cent of the marginal workers in this district are from rural areas. Amongst the females the proportion moves up to 97.96 per cent. It is thus obvious that marginal workers are to be met with in relatively larger numbers among the rural resident females. Since agriculture is the predominant occupation in rural areas there are ample opportunities for women and also children to engage themselves as seasonal workers for short periods and contribute to the family earnings.

The proportion of marginal workers is highest in Holenarsipur taluk (12.55 per cent) and the least in Manjarabad taluk. In Channarayapatna taluk which has a relatively low proportion of main workers, the proportion of marginal workers is fairly high (7.93 per cent). When the data relating to rural areas are examined the relative ranking of the taluks remain unaltered and Holenarsipur tops the list with 14.20 per cent while Manjarabad occupies the last place with 2.01 per cent. When the urban situation is examined, it is noticed that the proportion of marginal workers varies between 3.45 per cent and 0.28 per cent in the taluks of Holenarsipur and Belur respectively. Next to Holenarsipur, Arkalgud has the highest rate of 2.77 per cent and this is followed by Alur (1.58 per cent). In all the other 5 taluks this proportion is less than one per cent.

In the rural areas of the district, the proportions of the marginal workers in the male and female segments of population are seen to be 0.79 per cent and 11.35 per cent respectively. In the case of males, Holenarsipur has the highest rate of 2.05 per cent and is followed by the taluks of Hassan (1.12 per cent) and Channarayapatna (1.03 per cent). As may be expected, Manjarabad taluk has returned the lowest rate of 0.26 per cent. The relative positions of the taluks at the extremes remain almost the same when the proportions of female marginal workers are examined. In

Holenarsipur taluk 26.25 per cent of the female population consists of marginal workers. Channarayapatna (16.30 per cent) and Hassan (15.45 per cent) hold the second and third places while Manjarabad (3.82 per cent) taluk occupies the last place. In the rural areas of all the taluks, the female marginal workers greatly out number their male counterparts.

In the urban areas, the sexwise proportions of the marginal workers are noticed to be 0.51 per cent and 1.45 per cent among males and females respectively. Except in the taluks of Manjarabad and Alur in all the other taluks, the female population has a relatively higher proportion of marginal workers. In the urban areas of Manjarabad taluk 0.93 per cent of the males and only 0.57 per cent of the females are returned as marginal workers. Likewise, in the case of Alur taluk 1.63 per cent and 1.53 per cent of the males and females are marginal workers. When the incidence of marginal workers in the male population of the taluks is examined it is noticed that while Holenarsipur has the highest rate of 1.75 per cent Belur has the lowest rate of 0.06 per cent. In the case of female population, the proportion varies between 5.22 per cent in Arkalgud taluk and 0.35 per cent in Channarayapatna taluk. In Holenarsipur taluk which has the highest proportion of female marginal workers in the total as well as rural population, the proportion of marginal workers in urban areas is 5.17 per cent – a figure which is lower than that noticed in Arkalgud.

c) *Non-Workers:* The non-workers constitute 59.48 per cent of the total population of the district and consist mostly of children, the aged, the students, the house-wife and such other persons who have not at all participated in any economically productive work. The proportion of such persons is relatively large amongst the females: 74.77 per cent as compared to 44.39 per cent among the males. Since the population in the rural areas have a larger component of main as well as marginal workers the proportion of non-workers is comparatively low, namely 57.50 per cent. The urban areas on the other hand have a relatively larger proportion of non-workers amongst the males as well as the females. The non-workers constitute 70.99 per cent of the total urban population of the district. The sexwise details show that the corresponding figures for the males and females are 52.34 per cent and 91.35 per cent respectively. As in the case of other characteristics in this matter also there are considerable variations at the taluk level in respect of rural as well as urban areas. The basic economy of the district rests on agriculture, horticulture and plantations and at present these are all labour-intensive. Hassan district has not yet achieved any break-through in modernisation (such as mechanised farming for example) and capital intensive industrialisation. As a result there has not been any abnormal fall in the proportion of workers and a corresponding rise in the proportion of non-workers. The district reflects the general or overall position prevailing in the State.

Availability of different types of amenities in villages and towns:

Information has been furnished on this aspect in detail in the village and town directory statements and in a condensed form in the appendix and the tables that are presented at the end of this analytical note. In any analysis of data it is necessary to keep in view the fact that this district consists of an uneven mix of *malnad* and *maidan* villages and a vast majority of the villages are small in population size as also in terms of geographical area. By and large, the *malnad* villages consist of isolated homesteads and dispersed small clusters of residential houses whereas the *maidan* villages contain one or more nucleated settlements.

i) *Drinking Water Facility:* All the inhabited villages of the district have some source or the other of drinking water. The main sources are the numerous wells, streams and rivers in the *malnad* areas and the wells and tanks besides rivers and the recently provided borewells with handpumps in the *maidan* areas. In 60.23 per cent of the 2371 inhabited villages there are two or more types of sources of drinking water and in the case of another 37.15 per cent the villagers get their water supply from wells only. A few villages have piped water supply through taps. It may be mentioned in passing that the factors like the adequacy or otherwise of the water supply position, availability of water throughout the year, technical opinion about the potability of the available water etc., have not been enquired into. In the village directory the fact whether or not the village has any source of water supply, either public or private, alone is indicated by type. All the towns of the district are having piped water supply facility.

ii) *Educational facilities:* Educational institutions, at least at the basic level of a primary school, are functioning in 1670 out of the 2371 inhabited villages of the district. In other words, 70.43 per cent of the inhabited villages are enjoying at least the minimum educational facilities locally. The aggregate population of these villages constitutes 90.73 per cent of the rural population of the district. On both these counts there are considerable differences amongst the taluks. The proportion of villages with educational facilities is highest (85.02 per cent) in Holenarsipur taluk and the least (42.62 per cent) in Alur taluk. The taluks of Arsikere (82.23 per cent) and Hassan (82.16 per cent) have a fairly high average. Like Alur, the taluks of Belur and more so, Manjarabad are located in the hilly *malnad* region and in both these taluks a relatively

lower proportion of the inhabited villages are having educational facilities. Apart from terrain however other factors like population size are also important. As compared to 53.60 per cent in Belur taluk, in Manjarabad taluk 60.27 per cent of the villages have at least one primary school each. The proportion of the rural population served is highest (96.89 per cent) in Holenarsipur taluk and it is the least in Alur taluk (67.97 per cent). In Hassan taluk as also in Arsikere taluk a little more than 96 per cent of the population is served by this facility. As in the case of villages in terms of population also Belur and Manjarabad rank amongst the poorly served taluks and hold the positions immediately above that of Alur.

If the availability of educational facilities is examined with reference to population size it becomes clear that the larger villages are served better. As against a coverage of 55.45 per cent in the case of the villages having less than 500 inhabitants each, 98.23 per cent of the villages in the population range of 500-1999 and cent per cent of the villages with 2000 or more inhabitants each are having educational facilities locally. A distribution of villages according to the distance from the nearest town and availability of educational facility shows that there is no direct relationship between these two variables. In the case of the 336 villages in the distance range of 0-5 km the coverage is 69.94 per cent and this slightly moves down to 69.38 per cent in the case of the 1156 villages that lie in the distance range of 6-15 km. However, amongst the 879 villages situated in the distance range of 16-50 km as much as 72.01 per cent are enjoying this facility. In broad terms it may therefore be stated that the villages that are further away with reference to the nearest town are likely to have educational institutions within their respective limits.

The residents of villages not at all having any educational institutions depend upon the nearby places with such a facility. In the case of 696 out of the 701 villages not having educational facilities locally, the distance to be covered to reach the nearest place with at least a primary school is hardly 5 km., and in so far as the other 5 villages are concerned the distance lies between 5 and 10 km only. The average population of these villages works out to about 15 only. Thus, though the ideal situation is to provide at least a primary school to each and every village, in this district there will be quite a few which are too small to support any such school.

As some of the villages have more than one primary school, the average number of primary schools per inhabited village of the district works out to 0.81 and that in respect of villages with at least one such school comes to 1.15. As the level of education increases the number of villages with such higher educational institutions tends to decrease rather abruptly. Thus, as against 1670 villages with primary schools there are only 458 villages with middle schools, 82 villages with high schools and 6 villages with higher secondary schools or junior colleges. Degree-level colleges are not reported from any of the villages. When expressed in terms of proportions to inhabited villages it is seen that while 70.43 per cent of the villages have primary schools, 19.31 per cent have middle schools, 3.46 per cent have high schools and a negligible proportion of 0.25 per cent have junior colleges.

All the towns of the district have educational facilities from primary level upto high school level and with the exception of Alur and Gorur the other ten towns have junior colleges as well. Three towns, namely Hassan, Arsikere and Konanur have degree-colleges also. Hassan town which is a prominent educational centre has a Polytechnic institute as well as an engineering college.

iii) *Medical Facilities :* Medical institutions of one type or the other are functioning in all the towns and 5.99 per cent of the inhabited villages of the district. The aggregate resident population of these 142 villages forms 17.33 per cent of the rural population of the district. Talukwise details indicate that the proportion of villages with medical facilities varies between 3.28 per cent in Alur taluk and 8.43 per cent in Arsikere taluk. In Manjarabad taluk 7.59 per cent of the villages have this facility whereas in Hassan taluk which contains the district headquarters, the proportion of villages is only 6.22 per cent. If the number of villages are considered taluk-wise instead of the relative propor tions, it is seen that out of the 142 villages with medical facilities 28 are in Arsikere taluk while Hassan and Channarayapatna account for 23 villages each. From this point of view also Alur ranks last as it contains only 8 villages with medical facilities. With reference to the proportion of population served also the taluks of Arsikere (23.14 per cent) and Alur (11.19 per cent) occupy the extreme positions and Manjarabad taluk retains its second ranking. It is common knowledge that the medical institutions in towns and villages serve not only the residents of the towns and villages in which these are located but also those residing in surrounding villages. Thus, if the distance to be covered to reach the nearest place with medical facilities is examined in respect of the residents of the 2229 villages not having any medical institutions it is seen that in the case of 1656 villages (72.29 per cent) the distance is less than 5 km. Amongst the rest, it is only in the case of 18 villages (0.81 per cent) that the distance is more than 10 kilometres. In the present conditions of improved communication and transport facilities in the rural areas of the district, a distance of 10 kilometres or less cannot be regarded as a great hurdle

except in emergency cases.

A distribution of the villages according to the distance from the nearest urban centre and availability of medical facilities shows that proximity to a town is, in a way, disadvantageous. Amongst those in the 0-5 km distance range only 3.87 per cent have medical facilities locally. This proportion moves up to 6.31 per cent and 6.37 per cent respectively for the villages in the distance ranges of 6-15 km and 16-50 km. Amongst the 142 villages with medical facilities as many as 73 (51.41 per cent) are located in the distance range of 6 to 15 km and another 39.44 per cent lie beyond the 15 km range. Villages which are situated quite close to a town, however, have the advantage of being able to utilise the benefits offered by the medical institutions functioning in the town.

Population size is an important factor and a village with a larger population enjoys a better chance of being provided with medical facilities. Out of the 142 villages with medical facilities, only 14 have less than 500 inhabitants each, 105 have a population in the range of 500 to 1999 and 23 villages have 2000 or more inhabitants each. If the position with regard to the total number of villages in each group is examined it is noticed that the proportion moves up from 0.91 per cent in the case of villages with less than 500 persons each to 63.89 per cent in the case of those having 2000 or more inhabitants through 13.24 per cent in respect of the villages in middle range of 500-1999. Though population size may favour the selection of a particular village for locating a medical institution, other factors such as proximity to a town, non-availability of good communication or transport facility etc., may at times cast a negative influence.

All the towns of the district have medical institutions with facilities to provide treatment to in-patients also. On an average the bed-strength for every thousand urban population is 3.84 and this varies between 9.81 in Sakleshpur town and 0.30 in Banavar. In Hassan, the most populous town and the district headquarters, the average bed strength per 1000 population is 5.80. Amongst the villages having medical facilities only three have a hospital each, 9 have primary health centres (with family planning centres attached), 55 have dispensaries and 65 have primary health units. In 33 villages there are other types of institutions, mainly the clinics run by registered medical practitioners.

iv) *Postal Facilities:* Postal facilities are locally available in 15.65 per cent of the inhabited villages. Among the taluks, Arsikere taluk ranks first with a coverage of 20.18 per cent and is closely followed behind by Manjarabad (17.41 per cent). In contrast, in Alur taluk the proportion of villages with postal facilities is 9.84 per cent only. Hassan is also a poorly served taluk (13.78 per cent) and it holds the 9th rank amongst the ten taluks. The aggregate resident population of the 371 villages with postal facilities constitutes 36.62 per cent of the total rural population of the district. From this point of view also Arsikere taluk (47.92 per cent) tops the list and Alur taluk (26.54 per cent) holds the last place. Manjarabad taluk (31.75 per cent) moves down to the fifth place for, the proportion of population served is much higher in the taluks of Arkalgud (40.75 per cent), Belur (38.99 per cent) and Channarayapatna (35.78 per cent). The position in Hassan taluk is slightly better than that in Holenarsipur taluk.

A distribution of villages according to population size and availability of postal facilities reveals the importance of population size in this matter. The proportion of villages with postal facilities moves up from 2.92 per cent in the case of villages with less than 500 persons each to cent per cent in the case of those having 5000 or more inhabitants. The proportion is seen to be 37.20 per cent and 85.29 per cent respectively in the case of villages in the population range of 500-1999 and 2000-4999. Other things being equal the larger village stands a better chance of being provided with postal facilities.

When examined with reference to the proximity to a town it is noticed that there is not much of a variation. The proportion of villages with postal facilities to the total in respect of villages in the distance range of 0-5 km is 14.88 per cent. This proportion moves up slightly to 15.74 per cent and 15.81 per cent respectively in the case of villages located in the distance ranges of 6-15 km and 16-50 km. The inhabitants of villages not having any postal facilities depend upon the institutions in the nearby towns and villages. It is noticed that the distance to be covered is hardly 5 km in the case of 95.45 per cent of the 2000 villages without post offices and in no case it is more than 10 kilometres.

Postal, telegraph and telephone facilities are available in all the towns of the district. Amongst the villages, 315 have post offices, 19 have post offices and also telephone facilities and 37 have postal, telephone as well as telegraph facilities.

v) *Weekly Market Facilities:* All the towns of the district are functioning as commercial centres, though at different levels, and have permanent markets. However, at almost all these places weekly markets are also held and such markets are of considerable benefit to the residents of the nearby villages as well. Weekly market facilities are locally available in the case of 50 villages, that is in 2.11 per cent of the inhabited villages of the district. Of these 50 villages, 11 are in Channarayapatna taluk and 9 are in Manjarabad

taluk. The other taluks with more than 5 such villages are Belur (7) and Arkalgud (6). As in several other matters, in this regard also Alur taluk holds the last place with a tally of 3 villages. When the proportion of villages with market facilities to the total in each taluk is examined it is seen that Manjarabad taluk (4.02 per cent) tops the list and is followed by Channarayapatna taluk (2.95 per cent). The proportion of such villages is the lowest in Alur taluk (1.23 per cent).

The aggregate population of the villages with weekly market facilities forms a mere 7.28 per cent of the rural population of the district. From this point of view, Belur taluk (9.70 per cent) seems to be slightly better placed than Manjarabad taluk where the coverage is 9.57 per cent. Similarly the position in Alur taluk (5.66 per cent) appears to be much better than that in either Hassan taluk (3.87 per cent) or in Holenarsipur taluk (4.63 per cent). In Channarayapatna taluk which has the largest number of villages with weekly markets, the proportion of population served is 7.96%.

Location of these villages with reference to the nearest urban centres shows that 28 villages out of the 50 are in the distance rangc of 6-15 km and the remaining are situated between 16 and 50 km. Proximity to a town is a definite disadvantage, for none of the 336 villages in the distance range of 0-5 km enjoys this facility. Amongst the 1156 villages located between 6 and 15 km 2.42 per cent are provided with weekly markets whereas amongst the 879 located beyond the 15 km range a slightly higher proportion of 2.50 per cent are enjoying this facility. Larger villages which are farther away from any urban centre are most likely to have a weekly market – generally in addition to a small permanent daily market. An examination of this aspect with reference to population size reveals that the proportion of villages with weekly market facilities is a meagre 0.45 per cent for the 1542 villages having less than 500 inhabitants each. This proportion increases to 3.78 per cent for the villages having a population in the range of 500 and 1999 and then abruptly shoots up to 35.29 per cent in the case of villages with 2000 to 4999 inhabitants each. Of the two villages with a population of 5000 plus only one is enjoying the weekly market facility. It is not quite feasible to have a weekly market in every village. Thus the weekly markets are perforce to serve not only the local residents but also those residing in the surrounding villages. The inhabitants of as many as 2321 villages depend upon the weekly markets held at other places. The distance to be covered to reach a place with such a facility is hardly 5 km in the case of those residing in 1109 villages, that is 47.78 per cent of the villages not having a weekly market. This distance lies between 5 and 10 km in the case of those residing in 957 villages (41.23 per cent) and it is beyond 10 km for the inhabitants of the remaining 255 villages (10.99 per cent).

vi) *Communication Facilities :* By communication facility is meant the availability of a bus stop or a railway station or both within the limits of the village. This facility is available in 36.78 per cent of the inhabited villages of the district. In this matter, Hassan is the best served taluk since the coverage here is as high as 62.43 per cent. With a coverage of 50.45 per cent, Manjarabad taluk ranks next to Hassan and this is followed way behind by Arsikere (41.57 per cent). In Belur taluk only 20.17 per cent of the villages are having this facility. Alur taluk presents a much better picture and holds the seventh place amongst the ten taluks above that of Arkalgud (24.45 per cent) and Channarayapatna (27.61 per cent) besides Belur. However, when the proportion of population served is considered Alur taluk slides down to the tenth place. In the district as a whole 52.82 per cent of the rural population resides in villages with communication facilities. Hassan (71.95 per cent), Manjarabad (64.50 per cent) and Arsikere (62.33 per cent) are the first three best served taluks. In Alur taluk only 36.41 per cent of the population resides in villages with communication facilities. The position is slightly better in Belur taluk (37.27 per cent).

There are in all 1499 villages not having any communication facilities. The residents of 1404 of these villages (93.67 per cent), have to cover a distance of 5 km or less to reach the nearest bus stop or railway station as the case may be. The distance to be covered is more than 10 km in the case of those residing in 6, that is 0.40 per cent of the villages. Proximity of a village to a town is an advantageous factor that enables the village to secure the bus stop facility within its limits. There are 336 villages which are located within a distance of 5 km from the nearest town. Among these 38.39 per cent have communication facilities. This proportion decreases to 36.16 per cent in the case of the villages situated in the distance range of 6-15 km. However, beyond an optimum distance of 15 km, the proportion tends to increase, for in the case of the 879 villages in the distance range of 16-50 km those with communication facilities constitute 36.97 per cent.

Population size is a vital factor which has a favourable influence in this matter also. Both the villages with 5000 plus inhabitants and 94.12 per cent of the villages having 2000-4999 persons each are enjoying communication facilities. This proportion comes down to 54.48 per cent in respect of the 793 villages having a population in the range of 500-1999 and works out to 26.33 per cent in the case of the vast majority of the 1542 smaller villages. It is quite natural that the needs of those living in larger groups receive greater and more immediate attention. All the towns

of the district are enjoying good road communication facilities and 6 out of the 12 towns have railway station facilities also.

vii) *Approach road :* The facility of approach by *pucca* road is available in 41.84 per cent of the villages of the district. This proportion is the highest (60.27 per cent) in Manjarabad taluk and the least in Hassan taluk (30.27 per cent). The position of Hassan taluk is somewhat inexplicable especially because of the fact that 62.43 per cent of the villages are reported to be enjoying communication facilities. The situation in the taluks of Arsikere, Arkalgud and Belur too appears to be rather unsatisfactory. The *malnad* taluks of Manjarabad and Alur are much better placed and amongst the *maidan* taluks the coverage is 56.57 per cent in Channarayapatna taluk and 52.66 per cent in Holenarsipur taluk. One of the reasons for this phenomenon. appears to be the importance of the flourishing plantation economy in the rural areas of the *malnad* belt. The proportion of rural population served by this facility is 55.21 per cent in the district and this varies between 40.82 per cent in Hassan taluk and 72.84 per cent in Manjarabad taluk. From this point of view also, Channarayapatna and Holenarsipur as well as Alur are much better placed than the villages of Arsikere, Arkalgud and Belur. Villages that are nearer to towns seem to have a better chance of being provided with the *pucca* road facility. As against a coverage of 55.65 per cent in the case of villages in the distance range of 0-5 km, only 37.66 per cent of the villages situated beyond the 15 km range are having this facility. The middle group of villages in the 6-15 km range give out a coverage of 41.00 per cent. When examined with reference to population size it becomes evident that the larger villages are more favourably placed. Both the villages with more than 5000 inhabitants each and 91.18 per cent amongst the 34 having a population in the range of 2000 to 4999 are having *pucca* roads. In contrast, only 33.53 per cent of the villages with less than 500 inhabitants each have been provided with this facility. It may be observed in a general way that the villages which are larger in population size and are located in the proximity of an urban area as well as near a major road have better chances of being served by *pucca* road facility. All the towns of the district have *pucca* roads.

viii) *Power Supply :* All the towns and 69.21 per cent of the inhabited villages are electrified. There are considerable variations at the taluk level. The proportion of electrified villages is the highest in Channarayapatna taluk (85.79 per cent) and the least in Belur taluk (55.62 per cent). The aggregate population residing in the electrified villages forms 84.13 per cent of the rural population of the district. The proportion of population served is as high as 93.69 per cent in Channarayapatna taluk and it is fairly high in the taluks of Arkalgud (89.43 per cent) and Manjarabad (88.32 per cent). In Holenarsipur taluk the coverage is only 70.00 per cent – a figure which is lower than 77.70 per cent registered by Belur taluk where the coverage in terms of villages happens to be the lowest. Proximity of a village to a town is an advantageous factor that increases the chances of its electrification. The proportions of electrified villages to the total number of villages in the three distance ranges of 0-5 km, 6-15 km and 16-50 km are seen to be 73.81 per cent, 67.99 per cent and 69.06 per cent respectively. Beyond the distance of 15 km however the chances improve and this may be attributed to the existence of certain large sized villages in this zone. Population size is a vital factor, as is evident from the fact that all the villages with 2000 or more inhabitants and 88.02 per cent of those in the population range of 500-1999 are electrified. Among the 1542 villages with less than 500 inhabitants each the coverage is only 58.82 per cent. In the matter of power supply Hassan district is one of the few that are favourably placed. It is close to Shimoga district which contains the hydel-power generating stations and, the power lines criss-cross the entire district. There is however a marked disadvantage: the district has numerous villages which are very small in population size and this has rendered it quite difficult to achieve cent per cent coverage.

Brief Note on Towns :

There are 12 towns in this comparatively small district. With the exception of Gorur, all the others are municipal towns and all these 11 are, in addition, old towns having been so classified as early as in 1901 if not earlier. Eight out of these 11 have been enjoying urban status continuously. Banavar, Shravanbelgola and Konanur were declassified at the census of 1911 and of these while Shravanbelgola regained urban status in 1921 itself, the other two were classified as towns again in 1931 and since then there is no change in their urban status. In 1901, Hassan the district headquarters was a small town of about eight thousand inhabitants and it was of course the most populous town of the district. Holenarsipur and Arkalgud were the second and third largest towns of the district. Over the years all the towns have grown larger in population size but each has experienced a different history of growth. There has not been any uniformity, for during certain decades when there was a decrease in population in some of the towns the others were lucky to gain in their population. Thus, between 1901 and 1911, when Sakleshpur town lost as much as 62.43 per cent of its 1901 population, Belur experienced a decrease by 31.87 per cent, and 3 other towns including Hassan suffered a decline, Holenarsipur gained by 9.69 per cent. The towns of Arkalgud

and Arsikere also registered an increase of a little over 3 per cent during this decade. One of the main reasons for a fall in population appears to be the temporary out migration of the town dwellers to the fringe areas and also villages to escape from the fury of the epidemics. Between 1911-1921, Sakleshpur registered an unprecedented growth rate of 182.34 per cent. But, as compared to its position in 1901, the gain was only marginal - a six per cent increase over a period of 20 years. During this decade, Alur too experienced a little more than cent per cent growth and in view of its loss during the earlier decade, the overall growth in the 20 year period amounted to 52.73 per cent. On the other hand, Belur which too had lost heavily between 1901 and 1911 had an increase by 8.67 per cent during 1911-21 and as compared to its 1901 population the town displayed a negative growth of 25.71 per cent. Though Channarayapatna registered an addition it could not cross its 1901 population mark and so was the case with Hassan. Between 1911-1921, in the towns of Arkalgud and Holenarsipur the population declined by 11.90 per cent and 2.67 per cent respectively. During the next decade the population increased in every town and the decadal growth rate ranged between 0.60 per cent in Alur and 39.97 per cent in Arsikere. Hassan gained by 30.24 per cent and by crossing the 10,000 mark became the first Class IV town. Sakleshpur gave out a moderate rate of 28.85 per cent. While Holenarsipur retained its place as the second largest town by now Arsikere had superseded Arkalgud and moved into the third place and registered a rise by 39.97 per cent. Between 1931 and 41 except Banavar all the other towns experienced a positive growth ranging between a minimum of 3.73 per cent (Arkalgud) and a maximum of 38.43 per cent (Hassan). In Banavar the decline was to the extent of 21.27 per cent. Arsikere had a nominal growth rate of 6.66 per cent but earned the distinction of being the only town wherein the population with reference to 1901 had doubled itself. This town achieved the remarkable feat of doubling its population during the decade that ensued, namely 1941-51 (104.08 per cent) and by superseding the population of Holenarsipur, it emerged as the second largest town of the district. The growth rate in Hassan town was also quite impressive (70.38 per cent) and this town moved into the Class III Category. Belur and Sakleshpur also experienced high growth rates (about 54 per cent) while Shravanbelgola registered the lowest rate of 7.42 per cent. The next decade marked a period of slow growth and, the highest growth rate of 42.26 per cent was noticeable in Sakleshpur. Arsikere (18.28 per cent) and Hassan (29.37 per cent), it appears, were passing through the phase of consolidation. All the towns of the district continued to grow during the period 1961-71. Hassan (59.53 per cent) and Konanur (10.79 per cent) occupied the extreme positions. The population of Hassan exceeded the 50,000 mark and the town moved over to the Class II category. Though the growth rate noticeable at Arsikere (41.91 per cent) was less than that noticed at Channarayapatna (48.89 per cent), Arsikere moved over to the Class III category of towns. The trends of positive growth continued during the latest decade as well. However, the towns which had registered high growth rates between 1961-71 receded while those with lower rates emerged to the fore. Channarayapatna, which had hitherto been growing at low to moderate rates and took nearly sixty years to double its population, registered the highest growth rate of 58.33 per cent. Likewise, Shravanbelgola, a small pilgrim town of the same taluk with a continuous record of low growth rate experienced a 50 per cent growth - the second highest decadal rate. In Hassan, the decadal growth rate was of the order of 39.97 per cent whereas in Arsikere it was only 4.95 per cent. The case of Sakleshpur is also similar to that of Arsikere, for after a few decades of fairly high growth, the rate dipped to 7.81 per cent. Probable reasons for this phenomenon noticed at Arsikere and Sakleshpur as also at Channarayapatna and Shravanbelgola have already been mentioned. While strict adherence to notified limits of the Sakleshpur and Arsikere municipal towns resulted in a low growth rate and consequent emergence of two rural units of the same name with exceptionally high growth rates, the influx of pilgrims and sojourners caused the unprecedented growth in Shravanbelgola. The influx of personnel engaged in the Hemavathy Reservoir Project enabled Channarayapatna town to achieve an above average growth rate. Hassan on the other hand seems to have gained in population on account of the regional importance it has come to acquire in recent years. During the past 80 years the population of Hassan increased by 768 per cent - the highest rate for any of the towns of the district. During the same period Arsikere has registered a growth of 611 per cent and has emerged as the second most important urban centre of the district. Holenarsipur which was the second most populous town in 1901 has registered a growth of 223 per cent and is now the third in population size. The lowest growth of 126 per cent is noticeable in Arkalgud town which, in 1901, was the third largest town and at present holds the seventh rank. Population growth in towns is a complex phenomenon that depends upon the interaction of various factors which become operative during certain periods.

In terms of geographical area Hassan is the largest town and Arsikere is the smallest. The density of population varies between 1213 persons per square kilometre in Banavar and 30,543 in Arsikere. In Hassan

the most populous town, there are 8357 persons per square kilometre while in Gorur the smallest town there are 1353 persons. Particulars about sex ratio in towns at the three successive censuses furnished in statement I do not lend support to any particular hypothesis. During the past three decades the towns have become more and more urbanised. The sex ratio has steadily declined only in Holenarsipur town and considerably increased from census to census in Sakleshpur. In all the other towns no such steady trend is noticeable.

Eight out of the twelve towns are the headquarters of the taluks named after them and these are admittedly administrative centres of local importance. Hassan enjoys a pre-eminent position as it happens to be the headquarters of the district as well. The small towns of Banavar, Gorur, Konanur and Shravanbelgola are administrative centres of a lesser order being the headquarters of *hoblis*, that is a small group of villages, known after their names. The distance from Konanur and Gorur to the corresponding taluk headquarters is 24 km by road and these places are well served by public transport. While Banavar is 14 km away from Arsikere the taluk-headquarter town, Shravanbelgola and Channarayapatna are separated by a road distance of about 12 km only. These two pairs of towns are also well served by transport facilities and Banavar is connected by railway as well. Location of towns with reference to the district-headquarters town of Hassan shows that in this compact district the road distance is just 13 km in the case of Alur and 59 km in the case of Konanur, the farthest town. If the taluk-headquarter-towns alone are considered it is seen that the distance is well below the 50 km mark in all cases and much less than 40 km in the case of 5 towns and less than 15 km in the case of one town, namely Alur. The district headquarter town of Hassan is very well connected by good roads with all the towns of the district and transport facilities are also quite good. Hassan district is situated comparatively close to Bangalore district which contains the State capital within its jurisdiction. The towns of Hassan district may be regarded as being located at a moderate distance with reference to Bangalore, the State headquarters. The intervening road distance is only 142 km in the case of Shravanbelgola and 225 km in the case of Sakleshpur. The distance ranges between 150 km and 200 km in the case of as many as 7 towns. Apart from Sakleshpur, Belur is the farthest town (220 km). Since both these are located on the main road connecting Bangalore and Mangalore these are well served by public transport.

Mysore happens to be the nearest city with a population of one lakh or more in the case of 8 towns and the intervening distance ranges between 82 km (Konanur) and 133 km (Alur). Sakleshpur is located closer to Mangalore City (137 km) while Banavar, Belur and Arsikere are closer to Bhadravati urban agglomeration. Most of the towns come under the influence of Mysore city as well as Bangalore, the nearest metropolitan centre and the cities of Shimoga and Mangalore. All the towns are having the bus route facility while 6 have railway station facilities also. The distance to the nearest railway station is less than 30 km in the case of 3 towns, between 35-40 km in the case of Belur and Konanur, and 50 km in the case of Shravanabelagola.

A broad idea regarding the municipal finances of the civic bodies may be had from the data on income and expenditure furnished in Statement III. The particulars relate to only one year and therefore not quite useful for any detailed analysis. Among the 12 towns, Gorur is a Panchayat town and the volume of transactions here does not stand comparison with any of the municipal towns. The total receipt in Gorur during 1979-80 amounted to Rs. 8400 and the total expenditure came to 10,000. Amongst the municipal towns, on the other hand, the income realised varies between a minimum of Rs. 1.69 lakhs in Konanur and a maximum of Rs. 24.18 lakhs in Hassan. Though Alur, Banavar and Shravanbelgola are smaller in population size the municipal receipt in these towns exceeded that in Konanur. In population size Hassan stands apart as it contains more than two and a half times the population of the second largest town of the district. It is therefore quite natural to find that the receipt in this town is comparatively high. In Arsikere, the second most populous town the amount realised is of the order of Rs. 15.11 lakhs. But a larger town need not necessarily have a higher income. This is borne out by the fact that Holenarsipur which is the third largest town ranks fifth in the matter of municipal receipts. In the matter of expenditure too Hassan town stands apart with an expenditure of Rs. 12.01 lakhs. Holenarsipur holds the fifth place in this matter also and has an expenditure of Rs. 5.04 lakhs. The town with the least expenditure of Rs.85,600 happens to be Shravanbelgola.

An analysis of the receipts by source reveals that property tax is the major source in all the towns. Revenue derived from municipal properties also makes a significant contribution in almost all the towns. Though Hassan has realised the highest income during 1978-79, the receipt through taxes in this town (Rs. 1.85 lakhs) is much less than that realised in the smaller towns of Arsikere (Rs. 6.94 lakhs), Sakleshpur (Rs. 6.89 lakhs), Holenarsipur (Rs. 4.39 lakhs) and Belur (Rs. 2.55 lakhs). But the revenue from municipal properties and powers apart from taxation yielded as much as Rs. 4.05 lakhs in Hassan as com-

pared to Rs. 2.83 lakhs in Arsikere and Rs. 1.49 lakhs in Sakleshpur. Government grants, loans and advances are also important sources of receipts. But the amount realised thereof varies to a considerable extent from year to year and from town to town. Hassan, for example received as much as Rs. 10.02 lakhs and this amount formed about 40 per cent of its annual receipts during 1978-79. General administration, public safety and public health and conveniences are the major items of expenditure. The expenditure on general administration is highest in Arsikere (Rs. 5.54 lakhs) and the least in Shravanbelgola (Rs. 0.22 lakhs). In Hassan the expenditure incurred came to Rs. 5.34 lakhs whereas in 6 other municipal towns it stood at a figure much less than Rs. 100,000. On the other hand in the matter of expenditure on public safety, public health and conveniences Hassan town tops the list with Rs. 5.52 lakhs and Rs. 13.60 lakhs respectively. Expenditure on public works depends upon whether or not any major work is taken up by the municipality during the particular year. In this matter Sakleshpur town takes a lead over Hassan during the reference year.

The data on per capita receipts and expenditure for each town would permit a better basis for inter-town comparisons. However this may lead to several fallacious conclusions also because of the fact that population is not the sole criterion that determines the volume of transaction of any particular municipality. On an average, the per capita total receipts for the district is Rs. 43.84 and this amount is seen to vary between Rs. 91.44 in Banavar and Rs. 24.04 in Arkalgud. In Gorur, the Panchayat town, the per capita receipts amount to a meagre Rs. 1.60. When viewed in this light, Hassan (Rs.33.81 per capita) the pre-eminent town gets relegated to the eighth place. Sakleshpur the transit town in the *malnad* zone has the second largest amount of Rs. 89.65 and in this town the per capita receipts through taxes happens to be the highest (Rs. 57.28). Among the municipal towns, Hassan has the distinction of having the lowest amount of receipts (Rs. 2.59) from municipal taxes. The per capita municipal expenditure varies between Rs. 82.59 in Sakleshpur and Rs. 15.73 in Shravanabelagola, the overall average for the urban areas of the district being Rs. 45.33. The expenditure in Banavar town is only Rs. 58.70 per capita and this is less than that observed in Channarayapatna. Hassan town holds the fourth place (Rs. 52.51) in this matter. On the basis of per capita also Arsikere emerges as the town with the highest expenditure on general administration (Rs. 21.87). This expenditure is fairly high in Sakleshpur town (Rs.17.79) and it is the least in Shravanbel gola (Rs. 4.02). The per capita expenditure on public health and conveniences is the highest in Hassan (Rs. 19.01) and it is the least in Konanur (Rs. 0.21). When 'public works' is taken up for consideration Sakleshpur (Rs. 21.74) tops the list while Konanur and Shravanbelgola take the bottom-most places with no expenditure at all on this item.

Information of civic and other amenities in towns is contained in town directory statement IV. All the towns of the district have *pucca* as well as *katcha* roads. The road length however varies considerably depending upon the geographical area and population of the town concerned as also several other factors. Hassan has the highest road length of 97 km and is followed behind by Belur (26 km), Sakleshpur (25 km) and Arsikere (25 km). In Gorur the road length is only 7 km. Among the municipal towns it is Shravanbelgola which has the lowest road length (11 km). The road length lies between 11 km and 15 km in the case of 5 towns, between 16 km and 20 km in the case of Channarayapatna and is 24 km in Arkalgud. If the total road length per 1000 population is examined it is seen that except in Alur (3.57 km) in the other towns the road length works out to 2.5 km or less. It is above 2 km in the towns of Shravanbelgola, Sakleshpur, Konanur, Banavar and Arkalgud and less than one km in Arsikere (0.98) and Holenarsipur (0.74 km). When examined with reference to geographical area, that is as road length per square kilometre area of the town Arsikere tops the list with an average of 30.12 km and is followed behind by Sakleshpur (2.19 km), while Holenarsipur (1.92 km) and Gorur (1.81 km) occupy the last two places. In Hassan, the road length per square kilometre area comes to 11.33 km.

All the towns of the district have drainage facilities in the form of box surface drains and open surface drains. In addition, sewerage facilities are available in the towns of Hassan and Belur. The length of drains by different types varies considerably from town to town depending upon numerous factors and since this information has not been gathered comparisons cannot be made. Water-borne latrines are available in all the towns in varying numbers. As may be expected Hassan, the largest town has the highest number while Alur has the lowest number. These latrines are connected to sewers in Belur and Hassan, that is the towns with sewerage facility, and have been provided with septic tanks in the other towns. Sakleshpur and Shravanbelgola are the only towns having service latrines which require the services of scavengers. The night-soil is reported to be cleared with baskets by private individuals who have taken up the work on their own. It may be mentioned here that the concerned municipalities are not providing the scavenging services.

Drinking water is supplied to consumers through taps in all the towns. The quantity of water supplied

and also duration of supply is subject to variation. All the towns have overhead tanks for storage of water for treatment and subsequent supply through a network of pipes. Channarayapatna has a ground level service reservoir also. Hassan has the largest storage capacity of 273 lakh litres while Alur has the least (1.5 lakh litres). The storage capacity, it may be cautioned, should not be equated with the quantity of water supplied to the consumers each day. Among the 12 towns of the district Hassan is the only town which is provided with fire fighting services. In the case of emergency since this happens to be the nearest fire station, all the other towns depend upon the unit at Hassan.

All the towns are electrified and power is being made use for domestic, industrial, commercial and other purposes as well. It may be seen from the data in Statement IV that the number of connections for different types of use varies considerably from town to town depending upon the population size and the functional category of the town. Hassan has the highest number of connections of all types and this may be attributed to its population size as well as its importance as the prominent commercial, industrial and service centre of the district. The second place is held by Arsikere the second largest town and Holenarsipur the third largest town comes next to it. Population size is therefore a very important factor and it appears that as the population increases the number of domestic and other connections also increase.

Hassan is the only Class II town of the district. Population growth quite often leads to the emergence of slums. Hassan is no exception to this general rule and, as in 1979, the town had three notified slums. The slum dwellers constituted about 2.91 per cent of the total population of the town. These slums occupied a small geographical area of 0.03 square kilometres. The details furnished in Statement IV A disclose that all these slums have paved roads and while one has the sewerage facility the other two have box surface drains. Water-borne latrines have been reported from all the three slums and each slum has community latrines as well. These latrines are provided with septic tanks in two slums while in the other these are connected to the main sewers. Public taps and street lights have also been provided. Thus the condition in the slums of Hassan appear to be quite tolerable.

Medical facilities are available in all the towns. There are however differences in the nature and extent of such facilities. Hassan has the district hospital which is comparatively well equipped and in addition has another hospital as well. The total bed strength of these two hospitals is 415. Though the towns of Arsikere and Holenarsipur also have a hospital each the bed strength is only 50 whereas in Sakleshpur the bed strength is 118. Arsikere, Hassan and Sakleshpur have in addition a dispensary each. Among the other towns Alur has a Primary Health Centre whereas the rest have a Primary Health Unit each. The bed strength per 1000 urban population happens to be the highest in Sakleshpur (9.81), fairly high in Hassan (5.80) and the least in Banavar (0.30). The medical institutions in towns serve the inhabitants of the surrounding villages also.

As already mentioned there are lower and higher primary as well as high schools in all the towns. On an average there are 5.34 lower primary schools, 3.38 higher primary or middle schools and 1.61 high schools for every 10,000 urban population of the district. Townwise particulars reveal that this ratio varies between 9.03 in Arkalgud and 3.94 in Arsikere in the case of lower primary schools, between 4.99 in Sakleshpur and 2.21 in Belur in the case of middle schools and between 2.89 in Konanur and 0.90 in Arkalgud in the case of high schools. If the mere numbers are taken into consideration it is seen that Hassan tops the list with a tally of 10 high schools, 24 higher primary or middle schools and 35 lower primany schools while Alur and Shravanbelgola each have only one high school, 2 middle schools and 3 primary schools. Next to Hassan, Arsikere is the major educational centre. Junior colleges are available in all towns except Alur and Gorur. Hassan has 3 junior colleges whereas Arsikere and Holenarsipur have two each and the remaining 7 towns have one junior college each. The residents of Alur and Gorur depend upon the facilities available at Hassan - a distance of just 13 km and 24 km respectively. Facilities for collegiate education in science, arts and commerce as well as law are available at Hassan. Arsikere and Konanur are the only other towns with degree level colleges. As regards technical and professional courses it may be noticed that an engineering college and a polytechnic institute are located at Hassan and the nearest medical college is the one at Mysore. Facilities to learn typewriting and shorthand are available in all towns except Banavar and Shravanbelgola.

None of the towns of the district provides exclusive hostel facilities for working women. Regarding recreation facilities, it is noticed that permanent cinema theatres are available in 8 out of the 12 towns and that Hassan, the most populous town, has as many as 4 cinemas. Alur, Banavar, Gorur and Shravanbelgola are the four towns not having cinemas. Reading room and library facilities are available in all towns except Gorur and Konanur.

It may be superfluous to add that each town is functioning as a marketing, industrial and servicing centre in respect of the surrounding villages. Every town including the Panchayat town of Gorur has

banking facilities. Hassan has as many as 17 banking offices and this befits its population size as well as its importance in the sphere of industry and business. Next to it there is Arsikere, the renowned commercial centre with 7 banking offices. Agricultural as well as non-agricultural credit co-operative societies are functioning in all the towns. Every town imports certain items which are necessary for consumption either as consumer items or as raw material for the industries that may be flourishing in the town. From the data given in Statement VI it is seen that the main items imported by the towns cover food-grains, cloth, provisions including edible and non-edible oils, tobacco, sugar and raw materials such as timber, plastic sheets, synthetic resin, brass and copper sheets. The items manufactured in towns are mainly safety matches, beedi, groundnut oil, brass and copper utensils, and cut sizes of timber. All these items produced in the towns are exported to several places outside the town concerned. The exports, in addition, include such other items as coffee seeds, potato, paddy (rice), ragi, gur, arecanut, tobacco, coconut and copra besides plywood and coir products. Sakleshpur is known for its export of coffee seeds and timber and is also a reputed marketing centre for cardamom. Arsikere is known for its export of coconut, copra and coir products. Hassan is reputed for its timber, rice and agricultural implements. Shravanbelgola is known for its manufacture and export of copper ware and brass ware. Thus, each town has its own speciality, that is if one were to ignore the variations in the volume of transactions amongst the towns. In other words the importance of an item of manufacture or export is to be judged only with reference to other items so manufactured or exported from that particular town only.

TABLES

TABLE – 1 : POPULATION, NUMBER OF VILLAGES & TOWNS, 1981

Sl. No.	Name of Taluk	Population									No. of Villages		No. of Towns
		Total			Rural			Urban					
		P	M	F	P	M	F	P	M	F	Total	Inhabited	
1	2	3	4	5	6	7	8	9	10	11	12	13	14
1.	Alur Taluk	69455	34866	34589	65278	32725	32553	4177	2141	2036	257	244	1
2.	Arkalgud Taluk	154843	77539	77304	136843	68250	68593	18000	9289	8711	296	274	2
3.	Arsikere Taluk	255226	129667	125559	223274	113060	110214	31952	16607	15345	370	332	2
4.	Belur Taluk	147922	74523	73399	134332	67552	66780	13590	6971	6619	383	347	1
5.	Channarayapatna Taluk	218089	108451	109638	196351	96805	99546	21738	11646	10092	389	373	2
6.	Hassan Taluk	266206	134271	131935	189435	93948	95487	76771	40323	36448	399	370	2
7.	Holenarsipur Taluk	131265	65463	65802	111046	55298	55748	20219	10165	10054	249	207	1
8.	Manjarabad Taluk	114008	58256	55752	101983	51809	50174	12025	6447	5578	227	224	1
	Total District	1357014	683036	673978	1158542	579447	579095	198472	103589	94883	2570	2371	12

TABLE – 2 : DECADAL CHANGE IN DISTRIBUTION OF POPULATION

Sl. No.	Taluk	Population						Percentage decadal variation (1971-81)		
		1971			1981					
		Total	Rural	Urban	Total	Rural	Urban	Total	Rural	Urban
1	2	3	4	5	6	7	8	9	10	11
1.	Alur Taluk	60203	56483	3720	69455	65278	4177	15.37	15.57	12.28
2.	Arkalgud Taluk	127960	113699	14261	154843	136843	18000	21.01	20.36	26.22
3.	Arsikere Taluk	208961	180402	28559	255226	223274	31952	22.14	23.76	11.88
4.	Belur Taluk	121578	111099	10479	147922	134332	13590	21.67	20.91	29.69
5.	Channarayapatna Taluk	170546	156626	13920	218089	196351	21738	27.88	25.36	56.16
6.	Hassan Taluk	214707	163382	51325	266206	189435	76771	23.99	15.95	49.58
7.	Holenarsipur Taluk	107240	91247	15993	131265	111046	20219	22.40	21.70	26.42
8.	Manjarabad Taluk	91175	80021	11154	114008	101983	12025	25.04	27.45	07.81
	Total District	1102370	952959	149411	1357014	1158542	198472	23.10	21.57	32.86

TABLE – 3 : DISTRIBUTION OF VILLAGES BY POPULATION RANGES

Sl. No.	Range of Population	No. of Villages in each range	Percentage of villages in each range
1	2	3	4
1.	Less than 200	628	26.49
2.	200 – 499	914	38.55
3.	500 – 1999	793	33.45
4.	2000 – 4999	34	1.43
5.	5000 – 9999	1	0.04
6.	10000 +	1	0.04
	Total	2371	100.00

TABLE – 4 : DISTRIBUTION OF VILLAGES BY DENSITY

Range of Density per Sq. Km.	Total No. of villages in each density range	Percentage of Village in each each density
1	2	3
Less than 10	45	1.90
11 – 20	46	1.94
21 – 50	130	5.48
51 – 100	277	11.68
101 – 200	894	37.71
201 – 300	599	25.26
301 – 500	297	12.53
501 +	79	3.33
Not Known	4	0.17
Total	2371	100.00

TABLE – 5 : LITERACY RATES BY POPULATION RANGES OF VILLAGES

Range of Population	No. of Villages in each range	Literacy rate
1	2	3
Less than 200	628	30.61
200 – 499	914	30.77
500 – 1999	793	33.38
2000 – 4999	34	43.93
5000 – 9999	1	47.46
10000 +	1	48.43
Total	2371	33.64

TABLE – 6 : LITERACY RATES FOR TOWNS

Sl. No.	Name of the town	Literacy rate
1	2	3
1.	Alur (M)	55.42
2.	Arkalgud (M)	47.62
3.	Arsikere (M)	62.09
4.	Banavar (M)	44.87
5.	Belur (M)	60.72
6.	Channarayapatna (M)	55.57
7.	Gorur (M)	56.01
8.	Hassan (M)	67.01
9.	Holenarsipur (M)	53.25
10.	Konanur (M)	50.99
11.	Sakleshpur (M)	61.60
12.	Shravanbelgola (M)	51.66
	All Towns	59.95

TABLE - 7: PROPORTION OF LITERATES, WORKERS AND

Sl. No.	Name of Taluk	Total Rural Urban	Total Population			Percentage of Literates to total Population			Percentage of Main workers to total Population		
			Persons	Males	Females	Persons	Males	Females	Persons	Males	Females
1	2	3	4	5	6	7	8	9	10	11	12
1.	Alur	T	69455	34866	34589	36.94	47.50	26.30	37.00	55.82	18.03
		R	65278	32725	32553	35.76	46.50	24.97	37.41	56.21	18.51
		U	4177	2141	2036	55.42	62.77	47.69	30.62	49.84	10.41
2.	Arkalgud	T	154843	77539	77304	30.61	41.11	20.06	35.93	55.15	16.66
		R	136843	68250	68593	28.20	38.88	17.56	36.80	55.82	17.88
		U	18000	9289	8711	48.92	57.51	39.75	29.30	50.19	7.04
3.	Arsikere	T	255226	129667	125559	38.53	49.53	27.18	31.06	54.24	7.13
		R	223274	113060	110214	35.67	47.27	23.77	31.72	55.28	7.54
		U	31952	16607	15345	58.53	64.87	51.68	26.50	47.13	4.18
4.	Belur	T	147922	74523	73399	35.87	46.20	25.39	34.67	55.38	13.65
		R	134332	67552	66780	33.36	44.06	22.54	35.47	56.21	14.48
		U	13590	6971	6619	60.72	66.98	54.13	26.79	47.28	5.21
5.	Channarayapatna	T	218089	108451	109638	34.33	47.14	21.65	34.67	56.05	13.53
		R	196351	96805	99546	32.08	45.30	19.22	35.01	56.41	14.20
		U	21738	11646	10092	54.59	62.42	45.56	31.64	53.03	6.95
6.	Hassan	T	266206	134271	131935	45.81	56.91	34.52	34.78	52.00	17.25
		R	189435	93948	95487	37.53	50.46	24.81	38.19	55.52	21.16
		U	76771	40323	36448	66.26	71.95	59.97	26.34	43.81	7.00
7.	Holenarsipur	T	131265	65463	65802	30.00	41.40	18.65	36.14	55.30	17.09
		R	111046	55298	55748	25.76	37.94	13.68	37.27	56.80	17.90
		U	20219	10165	10054	53.25	60.22	46.20	29.95	47.13	12.57
8.	Manjarabad	T	114008	58256	55752	42.18	50.19	33.80	44.02	58.61	28.79
		R	101983	51809	50174	39.88	47.89	31.62	45.42	59.41	30.98
		U	12025	6447	5578	61.60	68.68	53.42	32.15	52.15	9.04
	Hassan District	T	1357014	683036	673978	37.49	48.46	26.38	35.20	54.87	15.28
		R	1158542	579447	579095	33.64	45.22	22.06	36.43	56.25	16.60
		U	198472	103589	94883	59.95	66.57	52.72	28.05	47.15	7.20

NON-WORKERS IN THE TOTAL POPULATION OF THE DISTRICT

Sl. No.	Name of Taluk	T R U	Percentage of Marginal workers to total Population			Percentage of Total workers to total Population			Percentage of Non-workers to total Population		
			Persons	Males	Females	Persons	Males	Females	Persons	Males	Females
1	2	3	13	14	15	16	17	18	19	20	21
1	Alur	T	3.00	0.46	5.56	40.00	56.28	23.59	60.00	43.72	76.41
		R	3.09	0.39	5.81	40.50	56.60	24.32	59.50	43.40	75.68
		U	1.58	1.63	1.53	32.20	51.47	11.94	67.80	48.53	88.06
2	Arkalgud	T	2.84	0.35	5.34	38.77	55.50	22.00	61.23	44.50	78.00
		R	2.85	0.34	5.36	39.65	56.16	23.24	60.35	43.84	76.76
		U	2.77	0.46	5.22	32.07	50.65	12.26	67.93	49.35	87.74
3	Arsikere	T	3.69	0.54	6.93	34.75	54.78	14.06	65.25	45.22	85.94
		R	4.16	0.57	7.85	35.88	55.85	15.39	64.12	44.15	84.61
		U	0.35	0.32	0.39	26.85	47.45	4.57	73.15	52.55	95.43
4	Belur	T	2.89	0.35	5.46	37.56	55.73	19.11	62.44	44.27	80.89
		R	3.15	0.38	5.95	38.62	56.59	20.43	61.38	43.41	79.57
		U	0.28	0.06	0.52	27.07	47.34	5.73	72.93	52.66	94.27
5	Channarayapatna	T	7.93	0.95	14.83	42.60	57.00	28.36	57.40	43.00	71.64
		R	8.77	1.03	16.30	43.78	57.44	30.50	56.22	42.56	69.50
		U	0.31	0.28	0.35	31.95	53.31	7.30	68.05	46.69	92.70
6	Hassan	T	6.06	0.88	11.34	40.84	52.88	28.59	59.16	47.12	71.41
		R	8.35	1.12	15.45	46.54	56.64	36.61	53.46	43.36	63.39
		U	0.42	0.30	0.56	26.76	44.11	7.56	73.24	55.89	92.44
7	Holenarsipur	T	12.55	2.00	23.03	48.69	57.30	40.12	51.31	42.70	59.88
		R	14.20	2.05	26.25	51.47	58.85	44.15	48.53	41.15	55.85
		U	3.45	1.75	5.17	33.40	48.88	17.74	66.60	51.12	82.26
8	Manjarabad	T	1.88	0.33	3.49	45.90	58.94	32.28	54.10	41.06	67.72
		R	2.01	0.26	3.82	47.43	59.67	34.80	52.57	40.33	65.20
		U	0.76	0.93	0.57	32.91	53.08	9.61	67.09	46.92	90.39
	Hassan District	T	5.32	0.74	9.95	40.52	55.61	25.23	59.48	44.39	74.77
		R	6.07	0.79	11.35	42.50	57.04	27.95	57.50	42.96	72.05
		U	0.96	0.51	1.45	29.01	47.66	8.65	70.99	52.34	91.35

TABLE – 8 : DISTRIBUTION OF VILLAGES ACCORDING TO THE AVAILABILITY OF DIFFERENT AMENITIES

Sl. No.	Name of Taluk	No. of Inhabited Villages	No. (with percentage) of villages having one or more of the following Amenities							
			Education	Medical	Drinking Water	Post and Telegraph	Market/ Shandy	Communi-cation	Approach by pucca Road	Power Supply
1	2	3	4	5	6	7	8	9	10	11
1.	Alur	244	104 (42.62)	8 (3.28)	244 (100.00)	24 (9.84)	3 (1.23)	68 (27.87)	117 (47.95)	163 (66.80)
2.	Arkalgud	274	197 (71.90)	16 (5.84)	274 (100.00)	46 (16.79)	6 (2.19)	67 (24.45)	88 (32.12)	197 (71.90)
3.	Arsikere	332	273 (82.23)	28 (8.43)	332 (100.00)	67 (20.18)	5 (1.51)	138 (41.57)	111 (33.43)	236 (71.08)
4.	Belur	347	186 (53.60)	15 (4.32)	347 (100.00)	52 (14.99)	7 (2.02)	70 (20.17)	109 (31.41)	193 (55.62)
5.	Channarayapatna	373	295 (79.09)	23 (6.17)	373 (100.00)	62 (16.62)	11 (2.95)	103 (27.61)	211 (56.57)	320 (85.79)
6.	Hassan	370	304 (82.16)	23 (6.22)	370 (100.00)	51 (13.78)	5 (1.35)	231 (62.43)	112 (30.27)	239 (64.59)
7.	Holenarsipur	207	176 (85.02)	12 (5.80)	207 (100.00)	30 (14.49)	4 (1.93)	82 (39.61)	109 (52.66)	118 (57.00)
8.	Manjarabad	224	135 (60.27)	17 (7.59)	224 (100.00)	39 (17.41)	9 (4.02)	113 (50.45)	135 (60.27)	175 (78.13)
	Total	2371	1670 (70.43)	142 (5.99)	2371 (100.00)	371 (15.65)	50 (2.11)	872 (36.78)	992 (41.84)	1641 (69.21)

TABLE – 9 : PROPORTION OF RURAL POPULATION SERVED BY DIFFERENT AMENITIES

Sl. No.	Name of Taluk	Total Popu-lation of the inhabited villages in the Taluk	Proportion of Rural Population served by the Amenity of							
			Education	Medical	Drinking Water	Post and Telegraph	Market/ Shandy	Communi-cation	Approach by Pucca Road	Power Supply
1	2	3	4	5	6	7	8	9	10	11
1.	Alur	65278	67.97	11.19	100.00	26.54	5.66	36.41	59.58	79.60
2.	Arkalgud	136843	92.37	19.42	100.00	40.75	9.10	40.98	48.47	89.43
3.	Arsikere	223274	96.03	23.14	100.00	47.92	7.76	62.33	48.54	86.39
4.	Belur	134332	81.32	15.69	100.00	38.99	9.70	37.27	47.90	77.70
5.	Channarayapatna	196351	92.86	16.55	100.00	35.78	7.96	42.54	68.83	93.69
6.	Hassan	189435	96.22	15.79	100.00	30.76	3.87	71.95	40.82	79.87
7.	Holenarsipur	111046	96.89	11.93	100.00	27.82	4.63	51.60	67.47	70.00
8.	Manjarabad	101983	82.88	18.15	100.00	31.75	9.57	64.50	72.84	88.32
	Total	1158542	90.73	17.33	100.00	36.62	7.28	52.82	55.21	84.13

TABLE – 10: DISTRIBUTION OF VILLAGES NOT HAVING CERTAIN AMENITIES, ARRANGED BY DISTANCE RANGES FROM THE PLACES WHERE THESE ARE AVAILABLE

Sl. No.	Villages not having the amenity of	Number of villages where the amenity is not available and available at distance of			
		0-5 Kms.	5-10 Kms.	10 + Kms.	Total
1	2	3	4	5	6
1.	Education	696	5	–	701
2.	Medical	1656	555	18	2229
3.	Drinking water	–	–	–	–
4.	Post and Telegraph	1909	91	–	2000
5.	Market/Shandy	1109	957	255	2321
6.	Communication	1404	89	6	1499

TABLE – 11: DISTRIBUTION OF VILLAGES ACCORDING TO THE DISTANCE FROM THE NEAREST TOWN AND AVAILABILITY OF DIFFERENT AMENITIES

Distance Range from the nearest town (in Kms.)	No. of inhabited villages in each range	No. (with percentage) of villages having the amenity of							
		Education	Medical	Drinking water	Post and Telegraph	Market/ Shandy	Communi-cation	Approach by Pucca Road	Power Supply
1	2	3	4	5	6	7	8	9	10
0 – 5	336	235 (69.94)	13 (3.87)	336 (100.00)	50 (14.88)	– (–)	129 (38.39)	187 (55.65)	248 (73.81)
6 – 15	1156	802 (69.38)	73 (6.31)	1156 (100.00)	182 (15.74)	28 (2.42)	418 (36.16)	474 (41.00)	786 (67.99)
16 – 50	879	633 (72.01)	56 (6.37)	879 (100.00)	139 (15.81)	22 (2.50)	325 (36.97)	331 (37.66)	607 (69.06)
51 +	–	–	–	–	–	–	–	–	–
Total	2371	1670 (70.43)	142 (5.99)	2371 (100.00)	371 (15.65)	50 (2.11)	872 (36.78)	992 (41.84)	1641 (69.21)

TABLE – 12 : DISTRIBUTION OF VILLAGES ACCORDING TO THE POPULATION RANGE AND AMENITIES AVAILABLE

Population range	No. of inhabited villages in each range	Number (with percentage) of villages having the amenity of							
		Education	Medical	Drinking water	Post and Telegraph	Market/ Shandy	Communi-cation	Approach by Pucca Road	Power Supply
1	2	3	4	5	6	7	8	9	10
– 499	1542	855 (55.45)	14 (0.91)	1542 (100.00)	45 (2.92)	7 (0.45)	406 (26.33)	517 (33.53)	907 (58.82)
500 – 1999	793	779 (98.23)	105 (13.24)	793 (100.00)	295 (37.20)	30 (3.78)	432 (54.48)	442 (55.74)	698 (88.02)
2000 – 4999	34	34 (100.00)	22 (64.71)	34 (100.00)	29 (85.29)	12 (35.29)	32 (94.12)	31 (91.18)	34 (100.00)
5000 +	2	2 (100.00)	1 (50.00)	2 (100.00)	2 (100.00)	1 (50.00)	2 (100.00)	2 (100.00)	2 (100.00)
Total	2371	1670 (70.43)	142 (5.99)	2371 (100.00)	371 (15.65)	50 (2.11)	872 (36.78)	992 (41.84)	1641 (69.21)

TABLE – 13 : MAIN STAPLE FOOD IN THE MAJORITY OF VILLAGES IN EACH TALUK

Sl. No.	Name of Taluk	Main Staple Food
1	2	3
1.	Alur	Ragi, Rice
2.	Arkalgud	Rice, Ragi
3.	Arsikere	Rice, Ragi, Jowar
4.	Belur	Ragi, Rice
5.	Channarayapatna	Ragi, Rice, Jowar
6.	Hassan	Ragi, Rice
7.	Holenarsipur	Ragi, Rice
8.	Manjarabad	Rice

Table - 14 : DISTRIBUTION OF VILLAGES ACCORDING TO LAND USE

Sl. No.	Name of Taluk	No. of inhabited villages	Total Area (Hectares 0.00)	Percentage of cultivable area to total area	Percentage of irrigated area to total cultivable area
1	2	3	4	5	6
1.	Alur	244	40846.21	54.22	22.36
2.	Arkalgud	274	62698.10	70.47	14.10
3.	Arsikere	332	118949.38	59.31	4.96
4.	Belur	347	77000.55	63.91	27.04
5.	Channarayapatna	373	101108.76	66.12	8.84
6.	Hassan	370	89457.84	60.15	17.87
7.	Holenarsipur	207	52991.15	65.09	12.95
8.	Manjarabad	224	99836.13	45.06	19.44
	Total	2371	642888.12	60.08	14.69

Table - 15 : GROWTH, DENSITY AND SEX RATIO OF URBAN POPULATION IN THE DISTRICT IN RELATION TO THE STATE

	District						State					
Census Year	Total population	Urban population	Percentage of urban population	Decadal percentage variation in urban population	Density (population per sq. km.)	Sex Ratio (No. of females per 1000 males)	Total population	Urban population	Percentage of urban population	Decadal percentage variation in urban population	Density (population per sq. km)	Sex ratio (No. of Females per 1000 males)
1	2	3	4	5	6	7	8	9	10	11	12	13
1951	715135	87396	12.22	45.14	NA	809	19401956	4453480	22.95	61.71	NA	941
1961	895847	107536	12.00	23.04	1837	907	23586772	5266493	22.33	18.26	1777	913
1971	1102370	149411	13.55	38.94	3161	915	29299014	7122093	24.31	35.23	2272	913
1981	1357014	198472	14.63	32.84	4241	916	37135714	10729606	28.89	50.65	2914	926

Table - 16 : NEW TOWNS - TOWNS DECLASSIFIED IN 1981 CENSUS

Names of Towns	Population 1981 Census
1	2
(a) Added	
(i) Gorur	5237
(b) Declassified	
Nil	-

Table - 17 : PER CAPITA RECEIPT AND EXPENDITURE IN TOWNS

Sl. No.	Class, name and civic status of the town	Per Capita Receipts (Rs) Total	Receipt through taxes	Receipt from all other sources	Per Capita Expenditure (Rs) Total Expenditure	General Administration	Expenditure on Public health & conveniences	Public works	Expenditure on public Institutions	Other aspects
1	2	3	4	5	6	7	8	9	10	11
1 VI	Alur (M)	42.06	18.46	23.60	42.83	9.94	9.91	10.51	1.39	11.08
2 IV	Arkalgud (M)	24.04	11.38	12.66	22.33	4.96	7.54	0.26	0.06	9.51
3 III	Arsikere (M)	59.59	27.38	32.21	47.39	21.87	3.63	2.46	0.18	19.25
4 V	Banavar (M)	91.44	20.19	71.25	58.70	8.51	9.89	0.27	0.08	39.95
5 IV	Belur (M)	38.34	18.75	19.59	32.61	10.91	9.65	0.99	0.40	10.66
6 IV	Channarayapatna (M)	61.52	4.20	57.32	62.73	5.11	14.58	0.61	30.68	11.75
7 V	Gorur (P)	1.60	0.94	0.66	1.91	1.15	-	-	-	0.76
8 II	Hassan (M)	33.81	2.59	31.22	52.51	7.46	19.01	3.20	-	22.84
9 III	Holenarsipur (M)	30.10	21.69	8.41	24.94	6.30	10.19	0.69	-	7.76
10 V	Konanur (M)	24.38	11.74	12.64	24.02	13.94	0.21	-	-	9.87
11 IV	Sakleshpur (M)	89.65	57.28	32.37	82.59	17.79	9.44	21.74	1.34	32.28
12 V	Shravanbelgola (M)	62.40	8.25	54.15	15.73	4.02	5.22	-	-	6.49
	Total	43.84	14.09	29.75	45.33	9.76	11.89	3.22	2.69	17.77

Table - 18 : SCHOOLS PER TEN THOUSAND POPULATION IN TOWNS

Sl. No.		Class, name and civic status of town	No. per ten thousand population Higher Secondary/ Inter/PUC/Junior College	Secondary/ Matriculation	Junior Secondary/ Middle	Primary
1		2	3	4	5	6
1	VI	Alur (M)	-	2.39	4.79	7.18
2	IV	Arkalgud (M)	0.90	0.90	4.52	9.03
3	III	Arsikere (M)	0.79	1.97	2.37	3.94
4	V	Banavar (M)	1.51	1.51	4.54	4.54
5	IV	Belur (M)	0.74	1.47	2.21	6.62
6	IV	Channarayapatna (M)	0.61	1.84	3.68	4.91
7	V	Gorur (P)	-	1.91	3.82	7.64
8	II	Hassan (M)	0.42	1.40	3.36	4.89
9	III	Holenarsipur (M)	0.99	1.48	2.47	4.95
10	V	Konanur (M)	1.44	2.89	4.33	7.21
11	IV	Sakleshpur (M)	0.83	1.66	4.99	4.99
12	V	Shravanbelgola (M)	1.84	1.84	3.68	5.51
		Total	0.71	1.61	3.38	5.34

Table – 19: NO. OF BEDS IN MEDICAL INSTITUTIONS IN TOWNS

Sl. No.	Class, name and civic status of the town		No. of beds in Medical Institutions per 1000 population
1	2		3
1	VI	Alur (M)	3.83
2	IV	Arkalgud (M)	2.35
3	III	Arsikere (M)	1.97
4	V	Banavar (M)	0.30
5	IV	Belur (M)	1.91
6	IV	Channarayapatna (M)	1.60
7	V	Gorur (P)	0.76
8	II	Hassan (M)	5.80
9	III	Holenarsipur (M)	2.47
10	V	Konanur (M)	2.60
11	IV	Sakleshpur (M)	9.81
12	V	Shravanbelgola (M)	3.68
		Total	3.84

Table – 20: PROPORTION OF SLUM POPULATION IN TOWNS

Class, name and civic status of the town	Proportion of the slum population to total population of the town	Density in slums (per sq. km.)
1	2	3
II Hassan (M)	0.029	2103941
Total	0.029	2103941

Table – 21: MOST IMPORTANT COMMODITY MANUFACTURED, IMPORTED AND EXPORTED IN TOWNS

Sl. No.	Class, name and civic status of the town		Most Important commodity		
			Manufactured	Imported	Exported
1	2		3	4	5
1	VI	Alur (M)	Safety matches	Pulses	Safety matches
2	IV	Arkalgud (M)	Tobacco products	Coconut	Arecanut
3	III	Arsikere (M)	Coir products	Plastic	Coir products
4	V	Banavar (M)	Coir products	Cloth	Coconut and Copra
5	IV	Belur (M)	Plywood	Synthetic Resin	Plywood
6	IV	Channarayapatna (M)	–	Wheat	–
7	V	Gorur (P)	–	Cloth	Potato
8	II	Hassan (M)	Safety matches	Cement	Rice
9	III	Holenarsipur (M)	Safety matches	Wood	Safety matches
10	V	Konanur (M)	Handloom cloth	Cloth	Tobacco leaf
11	IV	Sakleshpur (M)	Cut sizes of Timber	Coconut	Timber
12	V	Shravanbelgola (M)	Brass and copper utensils	Brass and copper sheets	Brass and copper utensils

PART A –

VILLAGE AND TOWN DIRECTORY

(i) Section I : Village Directory

(ii) Section II : Town Directory

VILLAGE DIRECTORY – AMENITIES AND LAND USE

EXPLANATORY NOTE

As the title signifies the Village Directory aims to provide information on amenities and land use pattern in respect of each and every village with the reference period as the year 1979-80. In all there are 20 columns in this tabular statement and, out of these as many as 9 are allotted to amenities and services while another 5 are ear-marked for data on land use. The remaining columns are concerned about location code number and name of the village, area and population, its proximity to an urban centre and remarks. Since most of these column headings are concise and represent certain concepts, a column by column explanation is furnished herewith. This would enable the reader at the very outset to recognise the scope and appreciate the limitations of the data presented under various columns.

Column 1 : Location Code Number :–

The concept of location code numbers has already been explained in the Analytical Note. The location code number thus assigned to the village is entered in this column. This number, runs serially starting from 1 for every taluk and the data are presented for villages arranged in an ascending order of their location code numbers. If there are any villages in the taluk that are fully incorporated into the limits of any urban area or are completely submerged under the back waters of any reservoir but are continued to be borne on the jurisdictional lists of the Survey and Settlement authorities such villages are mentioned at the end without any location code number and in all such cases it may incidentally be pointed out, no further data except the name and the area are furnished in the statement. Similarly in the case of villages which are classified as outgrowths of towns, their names and area particulars alone are given treating them at par with villages fully incorporated in urban areas.

Column 2 : Name of Village :–

The name of the village corresponding to the location code number given in column 1 is spelt out in English in this column. By and large the spellings adopted at the previous i.e. 1971 Census, have been retained even now. However, errors arising out of misreporting and misprinting if any in the 1971 District Census Handbooks have been taken note of and the correct spellings are now used. So also changes in village names duly effected by the concerned authorities with the sanction of the Government have been taken into consideration while finalising the spellings of village names for 1981 census purposes. Further, if the name of the village has now been spelt differently as compared to the spelling given in the 1971 District Census Handbook for whatever the reason the spelling as adopted in the 1971 District Census Handbook is also furnished in the alphabetical list of villages for the convenience of the data user.

A little more explanation appears to be necessary about the places which appear in the list of towns as well as in the list of villages. This phenomenon occurs particularly in the case of Taluk and District Headquarter towns which, as revenue entities are geographically large villages. The main village site areas including the peripheral developed areas would have for long been incorporated into the urban limits without any change whatsoever in Survey and Settlement records. In the Original Survey records and also at the Resurvey, the entire village inclusive of all the lands that are incorporated into the urban limits continues to be shown as a regular revenue village. In other words the portion constituted into a town is not taken out from the parent village and formed into a separate and independent unit in the jurisdictional lists. Every civic body, be it a municipal corporation or a town municipality or a notified area or a sanitary board defines its own jurisdiction confining itself mostly to the built up area and the fringe areas for enforcing municipal rules and regulations. With the administrative and legal sanction of the Government which issues a notification in this behalf the civic body secures statutory rights for administering the local area so defined. The incorporated areas may at times cut across village boundaries and may comprise of portions belonging to the revenue jurisdiction of two or more villages. In some instances entire revenue lands of a village or of several villages are incorporated into the limits of a town in which case for purposes of census operations these villages lose their independent identity and are omitted in the list of villages of the taluk. But it is only in case of villages of which only certain portions are included in the town, especially those that contribute their names to the towns concerned that this apparent duplication of names occurs. In such cases the jurisdiction of the town is very clear and it covers only a portion of the village which is constituted into an independent entity as urban for census enumeration purposes. The remaining area too is constituted as an independent unit under the rural category i.e. as a village. In order to distinguish this unique situation, the name of the village bears the suffix *Rural* within brackets in the census village lists. Division of the village into urban and rural components and the suffixing of the names is a special proce-

dure adopted for census purposes only. That is to say, if one were to ask the Officers of the Survey, Settlement and Land Records whether in their lists there are villages such as say Bellary (Rural), Belgaum (Rural), Bijapur (Rural), Chamarajanagar (Rural), Magadi (Rural), Mandya (Rural), Mysore (Rural), Raichur (Rural) etc., the answer would be a definite 'no' and then they would say that there are villages of the same name but without the suffix Rural. Similarly in the village maps and other records pertaining to the above named places, the lands that are incorporated into urban areas are also shown as part and parcel of the village concerned.

Column 3 : Total area of the village (in hectares)

The total geographical area of the village as per revenue records is furnished in hectares up to two decimal places. In Karnataka the basic records are still maintained in acres and *guntas* or acres and cents that is the units of measurements which were first adopted at the time of the cadastral survey. After the introduction of the decimal system however the equivalents of these figures are also indicated in addition to the already existing entries in registers such as Akarband and Records of Rights. The area of each Survey number or part thereof is converted into hectares and ares and square yards too in some cases. Thus if these converted figures for each such small unit are added together for the village the resultant total area would normally be either less or more than the corresponding figures that one would derive by the addition of figures in acres - guntas/acres and cents and conversion of that into hectares and ares. For purposes of presentation in this statement the village level area and land use figures which were furnished in acres-guntas or acres-cents by the Revenue Officers have been converted into hectares and ares and these figures may not therefore be identical with the area as may be found entered in hectares and ares in the records of some of the villages. The marginal differences would be due to the factors explained above. Further, in the case of villages of which certain portions are incorporated into an urban area the extent thus categorised as urban has been deducted from the total geographical area of the revenue village and for this reason the particulars presented here would not be in full correspondence with the total area of that revenue administrative unit as mentioned in the village records. If area figures are not available for any village the abbreviation 'N.A.' is entered in this column and a note at the bottom of the page explains the reason thereof also.

Column 4 : Total Population and number of households :–

The total population of the village according to 1981 census and the number of households therein are indicated in this column. In the case of villages with no inhabitants i.e. nil population, the word uninhabited is written across the line.

Columns : 5 to 10 : Amenities available (if not available within the village, a dash may be shown in the column and next to it in brackets, the distance in broad ranges, viz. – 5 Km, 5-10 Km and 10 + Km of the nearest place where the facility is available may be given) :–

As the main heading for these columns suggest if the basic amenity covered under any of these columns were to be not available within the village then, instead of simply stating that fact, an attempt is made here to indicate the minimum distance (in ranges) that one has to cover to avail oneself of the specific facility located in a nearby village or a town. At the data collection stage the name of such nearest place having that amenity as also the distance thereto from the referent village have been ascertained to ensure a higher degree of reliability in reporting. The abbreviations made use of in these columns are explained below column by column.

Column 5 : Education :–

All types of educational institutions functioning in the village irrespective of the levels of education offered, the medium of education and the status of the managing body are considered under this column. The abbreviations used to denote institutions with different levels of education are :

i) P : Primary or Elementary School :

Schools providing education from I standard and upwards upto and inclusive of IV standard are classified as Primary Schools. This would also include junior basic schools if any.

For purposes of reporting, schools which provide education not merely from I to IV but also for higher standards, called composite schools for easy reference are split upto into different levels of education and counted as an independent unit under each such level.

ii) M : Middle or Junior Secondary School :

Schools providing education from V standard and upwards upto and inclusive of VII standard are classified as middle schools. In Karnataka as a matter of fact the term middle school is no longer in vogue. Primary education itself consists of seven years of schooling and the first four year duration of this course is called *Lower Primary* and the next 3 year period is termed as *Higher Primary*. As mentioned above a Higher Primary School with I-VII standard is treated as two units i.e. one Primary School and one Middle School for accounting purposes.

iii) H: Matriculation or Secondary School:

Schools providing education from VIII standard and upwards upto and inclusive of X standard are classified as High Schools. A composite school with I-X standard is treated as three separate units and counted separately under the category of Primary, Middle and High School.

iv) PUC: Higher Secondary/Intermediate/Pre-university/Junior College:

Schools and colleges that provide education for the XI and XII standards or as is more common in Karnataka for the I and II year of the Pre-University Course, fall under this category. There are Higher Secondary Schools with VIII standard and upwards covering the XII standard and on the other hand there are also degree colleges which provide education for PUC I and PUC II year. These composite units are as explained earlier, split up into different levels for reporting purposes.

v) C: College:

This would cover all educational institutions that provide post PUC level education leading to University degree in any subject or combination of subjects, and also post-graduate levels of education.

vi) I: Industrial School:

Industrial Schools if any in the village are indicated by the abbreviation 'I'.

vii) TR: Training School:

All types of Institutes that provide vocational and professional training are covered by this abbreviation.

viii) AC: Adult Literacy Class/Centre:

This abbreviation is recorded in this column only if adult literacy classes were being conducted regularly in the village during the reference year.

ix) O: Others:

All other types of educational institutions such as Sanskrit Pathasala, Urdu Madarasa, Makhtab etc., are included in this residuary category.

It is important to note that in this column whenever the number of institutions of a particular level or class exceeds one, only then the actual number is also reported immediately after the relevant abbreviation within brackets. That is to say the mere presence of an abbreviation without any numerical attribute signifies the existence of the facility, in at least one institution for which that abbreviation stands. The numerals indicate the number of institutions or units of that level or type.

As explained already if a village does not have any educational institution whatsoever then a dash (-) is entered and thereafter, within brackets, the minimum distance that one has to cover to avail oneself of the primary level of educational facility is indicated. The emphasis here is on the most basic need i.e., the minimum level. In other words, if the village has primary school, but not middle school or high school then no further information is furnished in respect of the proximity of a middle school and upwards. Similarly for a village with primary and middle schools but no high school or a college no further information is furnished in respect of the proximity of high school and college level facilities.

It may again be recalled that the concept of village covers the entire revenue jurisdiction of that unit and includes all the hamlets i.e. human settlements located therein.

Column 6: Medical:–

The abbreviations used to denote the existence of medical institutions of different types in the villages are:

H	: Hospital
MCW	: Maternity and Child Welfare Centre
MH	: Maternity Home
CWC	: Child Welfare Centre
HC	: Health Centre
PHC	: Primary Health Centre
PHU	: Primary Health Unit
D	: Dispensary
FPC	: Family Planning Centre
TB	: T.B. Clinic
NH	: Nursing Home
RP	: Registered Medical Practitioner
SMP	: Subsidised Medical Practitioner
CHW	: Community Health Worker
O	: Others

If the number of institutions of a particular type happens to be more than one then that number is also indicated immediately after the relevant abbreviation.

If the village does not have any medical facilities whatsoever then the minimum distance that one has to cover to secure the minimum level of medical facility is indicated here in distance ranges.

The abbreviation H which stands for hospitals implies the availability of facilities for the treatment of in-patients also. In several Primary Health Centres also such facilities do exist. Likewise Maternity Homes also entertain in-patients but then these are confined only to maternity cases. This apart in all other cases (except private nursing homes) arrangements exist for the treatment of out-patients only. In local parlance in certain areas however even a dispensary is referred to as a hospital and the clinic run by a private medical practitioner as a dispensary and a priv-

ate nursing home as a hospital. This indiscriminate usage at times leads to confusion and in view of this every attempt has been made to eliminate such reporting errors.

All types of medical institutions, irrespective of the system of medicine practised therein are covered under this column without any attempt to provide a further break up by systems of medicine.

About the Community Health Worker it may incidentally be mentioned that it does not refer to workers in extension programmes like Malaria Surveillance Workers, Basic Health Worker, Auxiliary Nurse Midwife etc., but refers only to the paramedical personnel who have been specially trained *for dispensing medicines for minor ailments at the doorsteps of the patients.* This is an altogether new scheme and has not been introduced in Karnataka.

Column 7 : Drinking Water :–

Following are the abbreviations used to indicate the different sources of drinking water that are available in the village. These sources of drinking water supply may be public property or may even be owned by private persons and institutions. If there are two or more sources then all these sources are mentioned one after the other but separated by commas.

T : Tap	C : Canal
W : Well	L : Lake
TK : Tank	S : Spring
TW : Tube Well	N : Nallah/Stream
HP : Hand Pump	O : Others
R : River	NA : Information not available
F : Fountain	

If the village does not have any source of drinking water supply at all then, after a dash in this column, the distance range that one has to traverse to reach the nearest place with drinking water facility is indicated.

Column 8 : Post and Telegraph :–

In this column information on the availability of postal, telegraph and telephone facilities in the village is furnished using the following abbreviations.

PO : Post Office
TO : Telegraph Office
PTO : Post and Telegraph Offices
Phone : Telephone connection

Telephone connection need not necessarily indicate the availability of a public call office in the village, for even private telephone connections to subscribers have been taken into consideration while filling up this column. If a village has postal as well as telephone facilities then both these amenities are mentioned. Likewise if there is a PTO and telephone connection then both the abbreviations are entered in this column. On the other hand if the village is not having any of these facilities then a dash is noted and next to it the distance to the nearest place having the minimum facility of a post office is indicated in ranges.

Column 9 : Day or Days of the Market/Hat :–

This column refers to the weekly, bi-weekly markets i.e, the weekly shandy, held in villages with a view to cater to the needs of that village and more so to the needs of the inhabitants of several surrounding villages. In local terminology such a weekly market is called *Santhe* and is quite popular in Karnataka. In case of villages which host such shandies the actual day on which the shandy takes place is mentioned and in all other cases a dash is entered and thereafter the distance to the nearest place with a weekly market is indicated in ranges as specified in the column heading. The place where such weekly market gathers may be located in the limits of an adjoining taluk or district. The important matter for consideration here is the geographical proximity. In some cases where the nearest town or a large-sized village with a permanent market would serve the needs of the villagers, the distance ranges refer to such places with permanent markets only. In such cases obviously the nearest place where a weekly market is held would be very far away and will not be a matter of much significance.

Column 10 : Communication :–

For purposes of this column only the means of public transport namely bus, railway and water transport system if any are considered. If the village is served by any mode of such public transport the fact is indicated using the undermentioned abbreviations :

BS : Bus Stop
RS : Railway Station
NW : Navigable Water way (including river, canal, backwaters).

If a bus stop or a railway station is located within the territorial jurisdiction of a village then that village is considered as being served by that facility even if that bus stop or railway station is somewhat solitary and is located at some distance from the village-site. If more than one type of communication facility is available then all the relevant abbreviations are mentioned in this column. If no such facility is available at all then a dash is entered and thereafter the distance to the nearest place with a communication facility is indicated in ranges.

Column 11 : Approach to village :–

By approach to village is meant the type of road that leads to the village and this would indicate whether the village is accessible throughout the year or

only during the fair season. The abbreviations used in this column are:

PR : Pucca Road
KR : Kachcha Road
NR : Navigable River
NC : Navigable Canal
NW : Navigable Waterway other than river and canal if any
FP : Foot path/Bridle path

If a village has a foot path or bridle path and also both pucca road and kachcha road then, only PR is recorded in this column as it would denote a higher level of facility of the same type. While kachcha road refers only to the unsurfaced mud road the term pucca road covers tar roads, cement roads, water bound mecadum roads and metalled roads. But if in addition to either PR or KR the village has a waterway then information of the availability of a waterway is also indicated.

Column 12: Nearest town and distance:–

The name of the nearest town, that is any urban area as defined for purposes of the 1981 Census, and the distance thereto from the village are indicated in this column. The town mentioned here need not be located within that very taluk or the district or even the State for that matter. The main point for consideration here is the geographical proximity. The distance however is reckoned not as a 'crow flies' but by some land route or water way. Further, when there is a cross country foot-path or a cart-track and a little more circuitous road from the village or its proximity to the town then the distance by road is reported here in preference to the distance by foot-path or cart track. Similarly, when there are natural hurdles like unbridged rivers or streams the distance is furnished by the more circuitous route that the villagers would usually prefer. The information on distance is based on local enquiry by the reporting agency. If the town mentioned in this column belongs to another State then the name of that State is also indicated along with the name of the town and distance thereto.

Column 13: Power Supply:–

If the village is electrified, that is if power is actually available, whatever may be the form of its use, then the village is regarded as enjoying this amenity of power-supply. If the supply is expressly restricted for say agricultural or any other specific purpose then this point is clearly stated by using a specific abbreviation. On the other hand if electricity is being supplied for all purposes without any reservations then information on various purposes is not separately mentioned. The abbreviations used in this column are:

ED : Electricity for domestic purposes only
E.Ag : Electricity for agricultural purposes only
EO : Electricity for other purposes like industrial commercial etc,
EA : Electricity for all purposes stated above.

Column 14: Staple Food:–

Information on the staple food i.e. the cereals used by the majority population during the major portion of the year is furnished under this column. It may incidentally be mentioned here that no probing enquiries have been made to ascertain the exact situation in each and every village and that the details presented here are of a general nature. In several cases when it is not possible to determine the particular staple cereal a combination of major staple foodgrains is given.

Columns 15 to 19: Land use (i.e. area under different types of land use in hectares upto two places of decimal):

The Ministry of Food and Agriculure, Government of India has recommended to the State Governments the following classifications of land use pattern for the maintenance of records and for purposes of presentation here the same classification model has been adopted.

1. Forests,
2. Not available for cultivation:
   a) Lands put to non-agricultural uses,
   b) Barren and unculturable lands
3. Other uncultivated lands excluding fallow lands:
   a) Permanent pastures and other grazing lands,
   b) Lands under miscellaneous tree-crops and groves not included in the net area sown,
   c) Culturable wastes
4. Fallow lands:
   a) Fallow lands other than current fallows,
   b) Current fallows
5. Net area sown

Column 15 of the Village Directory corresponds to category 1 i.e., forest, while columns 16 and 17 put together represent the cultivated lands and correspond to the combination of categories 4 and 5 above. Similarly 18 and 19 respectively correspond to categories 3 and 2 of the above classification. The data furnished here are based on the village records and pertain generally to the year 1979. The total of the area figures reported under these columns tallies with the total geographical area of the village as noted in column 3.

Column 15: Forests:–

This includes all lands classed as forests under any legal enactment dealing with forests or administered

as forests whether State-owned or private and whether wooded or simply maintained as potential forest land. Lands transferred to forest department for afforestation as also the class C and D lands transferred thus by the revenue department are also classified as forests. Within the forest area itself there may occasionally be cultivated patches or else there may be grazing lands. But such areas too are shown under column 15 only as forests. If within an area classified as forest some specific extents of lands have been expressly assigned for regular cultivation and the records have not been set right pending formalisation of grants and related processes of survey and settlement then such cropped areas are shown under column 16 or 17 as the case may be and the remainder alone is shown as forest under column 15. The processes of regularisation of land grants and effecting relevant changes in the basic records of survey and settlement are somewhat protracted and time consuming. Therefore the information merely based on records is, in some cases at least, likely to be different when compared with that based on the actual field situation.

Columns 16 and 17: Irrigated (by source) and Unirrigated :–

These two columns cover all the agricultural lands and when added together would correspond to the net area sown plus the current and other fallows. The latter would imply all lands which were taken up for cultivation, but are temporarily out of cultivation for a period of not less than one year and not more than five years. All lands that are lying uncultivated as fallow for more than 5 years in succession are regarded as permanent fallows i.e., culturable waste and are covered under column 18. Area sown more than once during the same year, if any in the village is counted only once under these columns. In column 16, a sourcewise break up of the irrigated area is furnished using the following abbreviations:

GC	: Government Canal	TK	: Tank
PC	: Private Canal	R	: River
W	: Well (without Electricity)	L	: Lake
		W/f	: Water fall
WE	: Well (With Electricity)	O	: Others
		T	: Total
TW	: Tubewell (without Electricity)		
TWE	: Tubewell (with Electricity)		

The concept of irrigation implies the existence of a source of water supply within a reasonable distance and an arrangement to regulate the supply of water according to the day-to-day needs of the crops raised in these fields. Naturally therefore all areas that are cultivated under purely rainfed conditions are treated as unirrigated. Though paddy is generally regarded as a wet crop, if it is raised purely as a rainfed crop as it very often is the case in heavy to very heavy rainfall regions, such areas are regarded as unirrigated for purposes of this column and shown under column 17. Similarly about garden crops, the area is considered for column 16 only if there is an element of irrigation. Sometimes it so happens that the lands shown as dry and rainfed in the settlement records are in actual fact having irrigation facilities due to recent changes such as sinking of wells, introduction of lift irrigation or canal irrigation on commissioning of a project etc. In such a case the actual situation is taken note of and despite its classification as rainfed in the records the area concerned is treated as irrigated. Though rare, the opposite situation (where a plot of land originally shown as irrigated has ceased to enjoy that facility and is now yielding purely rainfed crops) is also met with and such a situation arises due to reasons such as breaching of tanks, drying up of irrigation wells and small tanks, defunct canal system and so on. The reporting agency has generally assessed the actual situation prevailing during the reference year 1979 while furnishing the data on irrigated lands. Regarding canal irrigation too it is the actual irrigated area and not the command area that has been reported here.

In column 17 the total extent of unirrigated lands, that is, dry lands cultivated as rainfed fields and the fallow lands put together is reported. As explained above, lands yielding rainfed paddy crop are considered as unirrigated.

Column 18: Culturable Waste (including *gauhar* and groves):–

This category includes all lands available for cultivation whether not taken up for cultivation or taken up for cultivation once but not all cultivated during the past five years or more in succession. Such lands may be either fallow or covered with shrubs and jungles which are not put to any use. These may be assessed or unassessed and may be in isolated blocks or within cultivated holdings. Lands under thatching grass, bamboo bushes and other groves which are not included under orchards or forests are also included under this category. Further, this includes all grazing lands irrespective of whether they are permanent pastures and meadows or not. In several instances, lands that were at one time reserved for use as grazing fields and pastures and declared as assessed or unassessed wastes have over a period of time been brought under cultivation either fully or in parts as a result of gradual encroachments and also because of the Government policies regarding land grants. Thus, though in the records, the particular plot of land continues to be

shown as a pasture the actual field situation would reveal that most of that land is actually under cultivation. In all such cases, to the extent possible the actual field situation has been taken into consideration by the reporting agency.

Column 19: Area not available for cultivation

In this column the total extent of land which is not available for cultivation in view of its being barren and unculturable as also that which is put to non-agricultural uses is reported. Mountains, deserts, rocky hills, quarries, ravines and the like as well as the lands that cannot be brought under cultivation except at a very high cost are included in the category of barren and uncultivable lands. The category of lands put to non-agricultural uses covers all lands occupied by buildings, roads, railways, parks and playgrounds, area under water viz., rivers, streams, canals, reservoirs, tanks, ponds etc., and land put to any other use which is apparently non-agricultural.

Column 20: Remarks including any place of religious, historical or archaeological interest:–

Though the heading does not reveal, in this column, information of general interest has been provided by reporting the number of newspaper copies circulated in the village, number of motor cycles and scooters, number of cars and jeeps as well as the number of tractors available in the village. The following abbreviations are used:

N : Newspaper copies circulating in the village
M : Motor cycles/Scooters available in the village
C : Cars/Jeeps available in the village ıge
T : Tractors available in the village

Immediately after the abbreviations the number of units is indicated to provide a quantitative index to the data furnished. If in a village there is nothing to report on this topic i.e., on any one or more of these items, then the concerned abbreviations are not entered at all. In other words, the abbreviation if found mentioned in this column is always followed by a numerical attribute.

It is necessary to note at this juncture that the information is based on what may be regarded as superficial oral enquiries by the reporting agency and may therefore be considered as a rough estimate at a given point of time i.e. during the year 1979-80. In this column a numerical reference has also been given along with the abbreviation A in respect of the notes, provided elsewhere in the volume, about villages having matters of particular religious, historical or archaeological interest to report. Such notes have generally been prepared on the basis of published material.

ALUR TALUK

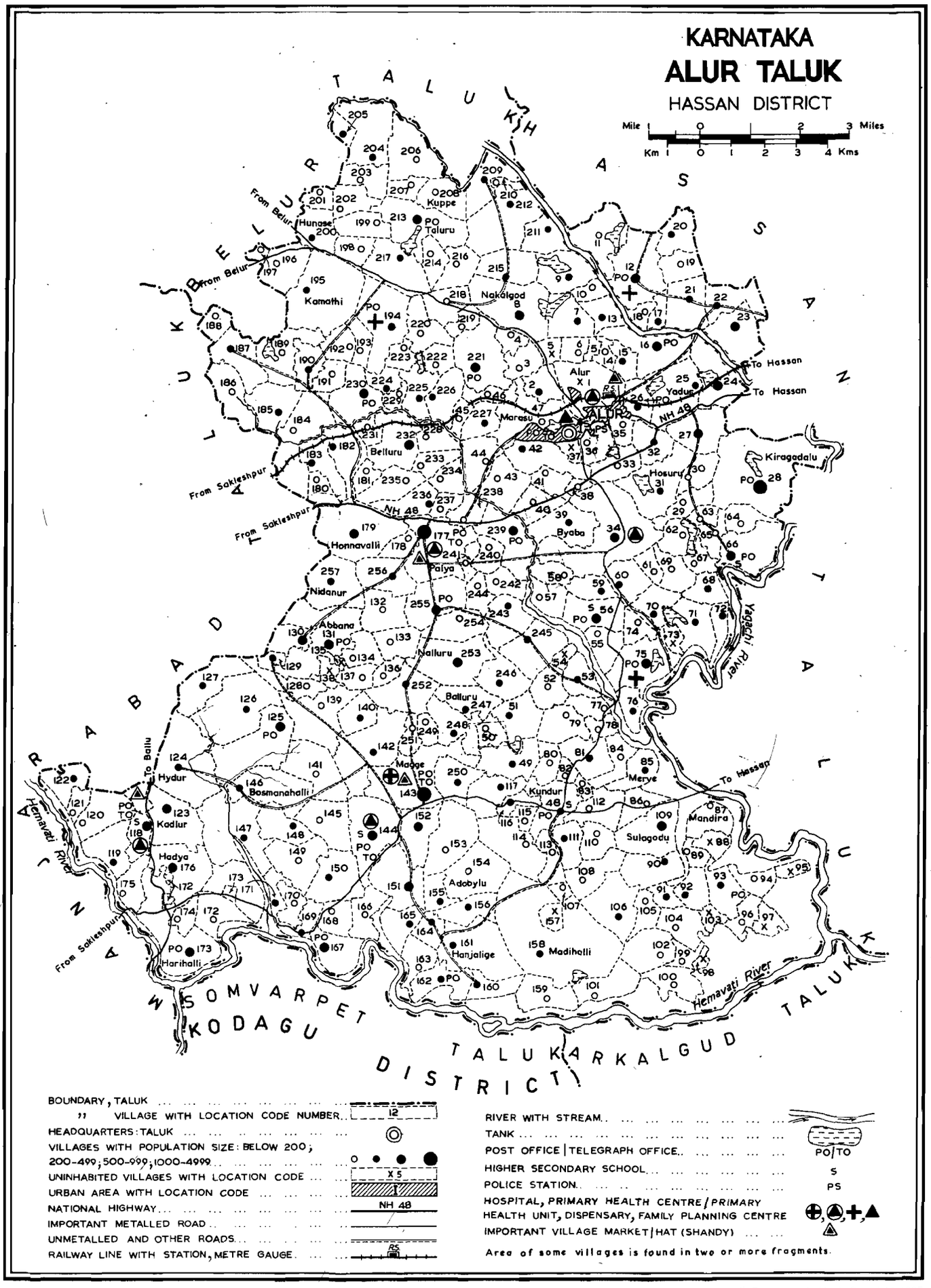

BOUNDARY, TALUK
" VILLAGE WITH LOCATION CODE NUMBER
HEADQUARTERS: TALUK
VILLAGES WITH POPULATION SIZE: BELOW 200; 200-499; 500-999; 1000-4999
UNINHABITED VILLAGES WITH LOCATION CODE
URBAN AREA WITH LOCATION CODE
NATIONAL HIGHWAY
IMPORTANT METALLED ROAD
UNMETALLED AND OTHER ROADS
RAILWAY LINE WITH STATION, METRE GAUGE

RIVER WITH STREAM
TANK
POST OFFICE | TELEGRAPH OFFICE
HIGHER SECONDARY SCHOOL
POLICE STATION
HOSPITAL, PRIMARY HEALTH CENTRE / PRIMARY HEALTH UNIT, DISPENSARY, FAMILY PLANNING CENTRE
IMPORTANT VILLAGE MARKET / HAT (SHANDY)

Area of some villages is found in two or more fragments.

Based upon Survey of India map with the permission of the Surveyor General of India.

© Government of India Copyright, 1987.

ALPHABETICAL LIST OF VILLAGES

Taluk: ALUR

Sl. No.	Name of village	1981 Census L.C. No.	Population 1971	Population 1981
1	2	3	4	5
1.	Abbana	131	733	969
2.	Adabylu	154	134	135
3.	Ajjagodanahalli (Ajjagowdanahalli)	100	163	30
4.	Ajjenahalli	202	149	170
5.	Alur (Rural)	1	–	–
6.	Ammalepura (Amlepura)	50	35	59
7.	Anigalale (Anagalale)	126	207	345
8.	Aniganahalli	54	–	–
9.	Appagowdanahalli	94	169	82
10.	Bachanahalli	40	66	118
11.	Baliganahalli	250	168	200
12.	Ballurpura (Ballurupura)	248	116	247
13.	Balluru	247	192	261
14.	Bandikere (Bandigere)	241	–	7
15.	Bandimallenahalli	97	198	–
16.	Bandithimmanahalli	10	184	189
17.	Basavanahalli	92	280	285
18.	Basavanahalli	234	30	44
19.	Basavanapura	18	60	130
20.	Bedachavalli	36	–	106
21.	Beechalapura	45	–	17
22.	Beerakanahalli	199	98	130
23.	Bekkadi	136	88	86
24.	Belame (Belamme)	185	346	413
25.	Bellavara	203	164	191
26.	Bellur	9	443	449
27.	Belluru	232	494	500
28.	Bembaluru	172	129	165
29.	Bettadahalli	63	136	141
30.	Bettahalli	252	146	285
31.	Bhaktharavalli	81	240	251
32.	Bharathavalli	27	333	506
33.	Bharathur	162	487	264
34.	Bhavasahalli (Bhavasavalli)	226	171	219
35.	Bigathur	175	99	114
36.	Bijjanahalli	43	108	148
37.	Bilagavalli	196	196	130
38.	Billagaravalli (Bilagaravalli)	117	324	314
39.	Bommachavalli	57	73	80
40.	Bommanamane	201	147	185
41.	Boodanahalli (Boddanahalli)	233	45	49
42.	Bosmanahalli (Bhosmanahalli)	146	275	301
43.	Byaba	39	318	417
44.	Byaba Kaval	34	–	784
45.	Byrapura	38	113	142
46.	Chakanahalli	68	166	211
47.	Channahalli	236	172	221
48.	Channapura	30	79	159
49.	Channapura	116	215	246
50.	Chattanahalli	55	96	94
51.	Cheekanahalli	108	20	136
52.	Chennenahalli (Channenahalli)	205	117	488
53.	Chigaluru	256	315	344
54.	Chikkanagalu	212	312	435
55.	Chikkote	188	118	111
56.	Chittanahalli	76	215	265
57.	C. Hosahalli	211	202	208
58.	Chowlagere	33	123	140
59.	Dadadahalli	35	46	30
60.	Danihalli	244	–	65
61.	Devanayakanahalli (Dyavanaykanahalli)	98	–	–
62.	Devarajanahalli	110	8	16
63.	Devarapura	115	47	78
64.	Devihalli	83	58	80
65.	Dhaturu	137	71	103
66.	Dindagatta	235	43	26
67.	Doddakanagal (Kanagal)	12	783	846
68.	Dyathapura	139	102	87
69.	Gangara	51	157	258
70.	Ganjigere (Gangigere)	93	407	412
71.	Garighatta	90	273	299
72.	Gekaravalli	7	238	275
73.	Gollara Thimmanahalli (Gellarathimmanahalli)	6	84	103
74.	Govindanahalli	77	5	16
75.	Gowlakatte	216	–	66
76.	Hachagodanahalli	132	87	128
77.	Hadya	176	375	588
78.	Halasooru (Halagooru)	145	249	173
79.	Halliyur (Halliyuru)	141	44	119
80.	Haluvalli	217	144	294
81.	Hanchur	56	453	547
82.	Hanjalige	161	249	321
83.	Hanjihalli	59	190	243
84.	Hanthanamane	26	302	478
85.	Hanumanahalli	113	120	173
86.	Harihalli	173	774	764
87.	Harohalli	251	25	23
88.	Hasaganur (Hosaganoor)	71	292	375
89.	Heddurga	182	255	297
90.	Hemmige	167	554	516
91.	Hiduvanahalli	130	438	726
92.	Hittalakere	138	–	–
93.	Holemaragodanahalli (Holemaragowdanahalli)	95	216	–
94.	Hollahalli	224	198	208
95.	Honkaravalli	127	161	265
96.	Honnavalli	179	432	567
97.	Honnenahalli	79	120	146
98.	Hosahalli	2	403	307
99.	Hosahalli	149	170	192
100.	Hosahalli	178	17	58
101.	Hosamata	135	–	–
102.	Hosapura	17	266	284
103.	Hosuru	31	396	459
104.	Hotanahallipura (Hothanahallipura)	60	245	314
105.	Hulasinahalli	164	335	350
106.	Hulukunda Estate	157	175	–
107.	Hullahalli	187	192	255
108.	Hunasavalli	16	387	515
109.	Hunase	200	254	422
110.	Huskuru	165	239	261
111.	Hyaragalale	120	138	195
112.	Hydur	124	252	367
113.	Imatipura	4	47	78

ALPHABETICAL LIST OF VILLAGES
Taluk: **ALUR**

Sl. No.	Name of village	1981 Census L.C. No.	Population 1971	Population 1981
1	2	3	4	5
114.	*Jannapura*	209	79	312
115.	Jinagaravalli	129	180	235
116.	J. Thimmanahalli (Thimmanahalli)	210	137	177
117.	Kabbinahalli	64	73	163
118.	Kadabagala	75	665	651
119.	Kadadaravalli	189	123	164
120.	Kadalu	66	482	521
121.	Kadlur	123	738	887
122.	Kaganoor	171	428	456
123.	Kaganoor Estate	170	332	195
124.	Kaggaravalli	245	195	276
125.	Kakkehalli	168	16	13
126.	Kallahalli (Kalahalli)	223	155	89
127.	Kalasetty Beedu (Kalashettybeedu)	104	273	106
128.	Kallakere (Kalkere)	198	67	147
129.	Kamathi	195	342	417
130.	Kamenahalli	107	–	13
131.	Kanadahalli	238	176	193
132.	Kanathur (Kanthuru)	221	529	725
133.	Kanigere	155	217	219
134.	Kanive Basavanahalli	153	174	165
135.	Karadibetta Estate	148	375	325
136.	Karagodu	144	684	840
137.	Kariganahalli	70	200	222
138.	Karigodanahalli	72	356	389
139.	Karjuvalli	194	371	490
140.	Katihalli	20	328	403
141.	Kavalikere	23	448	595
142.	Kenchanahalli	44	151	155
143.	Kenchanahalli	73	–	–
144.	Kenchanahalli Pura	228	47	54
145.	Kerehalli	190	156	202
146.	K. Hosahalli	74	130	194
147.	Kiggatta	14	28	28
148.	Kiragadalu	28	884	1049
149.	Kirahalli	15	181	237
150.	Kithabur	78	137	156
151.	Kithagalale	122	215	223
152.	*Kittaganamane* (Kithaganamane)	231	10	53
153.	Kithagere	119	257	313
154.	Kodagalavadi	121	13	21
155.	Kodagathavalli	156	219	222
156.	Kodagihalli	3	117	156
157.	Kolavanahalli	229	–	13
158.	Kongavalli	183	187	202
159.	Kottiganahalli	240	143	151
160.	Kudidale	150	257	266
161.	Kuduravalli (Kudarvally)	49	165	252
162.	Kumbarahalli	215	310	356
163.	Kundur	48	424	402
164.	Kuppe	208	70	87
165.	Kuppe Hosahalli	207	88	33
166.	Kyathanahalli	102	73	199
167.	Lakkammanahalli	197	134	187
168.	Machenahalli	37	–	–
169.	Madabalu	230	610	826
170.	Madagere	214	–	89
171.	Madagodu	128	105	123
172.	Madanahalli	191	62	70
173.	*Madihalli*	158	93	388
174.	Magadihalli	163	67	80
175.	Magge	143	1319	1931
176.	Malagalale	125	435	543
177.	Malenahalli Kaval	88	–	–
178.	Malenahalli	89	–	10
179.	Mallapura	118	472	603
180.	Mallenahalli	133	58	84
181.	Manchenahalli	58	61	176
182.	Mandira	87	328	167
183.	Maniganahalli	53	247	264
184.	Manikyathanahalli	242	100	106
185.	Manjalagodu	184	129	166
186.	Maranayakanahalli	134	138	164
187.	Marasu	47	–	93
188.	Mavanoor	24	435	543
189.	Megatavalli	186	97	100
190.	Merve	85	395	322
191.	Moodanahalli (Mudnahalli)	52	113	160
192.	Muddanahalli	99	197	137
193.	Muddanaikanahallipura (Muddanaikanahalli)	254	130	169
194.	Mudigere	21	220	308
195.	Murudur	225	190	216
196.	Muthige	67	124	136
197.	Muthige	147	562	395
198.	Nagavara	159	180	44
199.	Nagavara	174	95	125
200.	Nakalgod (Nakalged)	8	444	552
201.	Nalluru	253	400	533
202.	Navilahalli	142	534	375
203.	Neelanahalli	193	42	42
204.	Nelligere	105	186	195
205.	Neragalale	151	522	576
206.	Neralakere	32	279	379
207.	Nidanur (Nidanoor)	257	243	367
208.	Nilavagilu	206	161	183
209.	Palya	177	888	1158
210.	Pattana	62	141	158
211.	Purabyravanahalli	160	231	266
212.	Rajanahalli	22	313	362
213.	Rajapura	103	–	–
214.	Ramanahalli	86	164	164
215.	Rangenahalli	180	27	60
216.	Rayasamudra	29	168	192
217.	Samadale	42	245	301
218.	Samasoge	101	283	71
219.	Samudravalli	204	236	416
220.	Sanenahalli	111	375	408
221.	Santhebasavanahalli	80	119	121
222.	Sathagala	65	9	9
223.	Shankaranahalli	237	20	14
224.	Siddapura	96	329	150
225.	Siddapura	222	141	143
226.	Sinduvalli	246	247	408
227.	Singapura	239	503	719
228.	Singatakere	243	359	463
229.	Singodanahalli	255	617	688
230.	Siragavara	169	188	207
231.	Somapura	19	99	124
232	Soppinahalli	41	118	124

ALPHABETICAL LIST OF VILLAGES

Taluk: **ALUR**

Sl. No.	Name of village	1981 Census L.C. No.	Population 1971	Population 1981
1	2	3	4	5
233.	Sugganahalli	46	93	104
234.	Sulagodu	109	559	603
235.	Sulagodu	166	119	113
236.	Taluru	213	580	868
237.	Tattekere	106	133	239
238.	Thimmalapura	114	42	59
239.	Thimmanahalli	69	124	172
240.	Thimmanahalli	192	133	178
241.	Thippanahalli	82	116	110
242.	Thippanahalli	91	227	228
243.	Thippapura	140	258	223
244.	Thippapura	181	79	77
245.	Togaranahalli	13	428	314
246.	Togaravalli (Toragaravally)	227	238	493
247.	Turuganahalli	61	148	191
248.	Ummadevarahalli (Umadevaranahalli)	11	200	174
249.	Vajarahalli	5	–	–
250.	Valagarahalli	112	100	134
251.	Vasudevarahalli	249	33	24
252.	Virupapura (Virapapura)	219	77	63
253.	Yadavanahalli	84	93	100
254.	Yadehalli Nanjapura	152	688	780
255.	Yadur	25	349	321
256.	Yerahalli	218	–	38
257.	Yelaganahalli (Yalaganahalli)	220	–	123

*****

VILLAGE DIRECTORY
AMENITIES AND LAND USE

Taluk : ALUR

Location Code No.	Name of Village	Total area of the Village (in hectares and ares)	Total Population and number of households		Amenities available (if not available within the village, a dash (–) may be shown in the column and next to it in brackets, the distance in broad ranges viz. – 5 kms. 5-10 kms. and 10 + kms of the nearest place where the facility is available may be given).						Approach to Village
					Educational	Medical	Drinking Water	Post and Telegraph	Day or days of the market/hat If any	Communications (Bus stop, Railway Station, waterway)	
1	2	3	4 a	4 b	5	6	7	8	9	10	11
1.	Alur (Rural)	300.84			UN-INHABITED						
2.	Hosahalli	100.09	307	61	P	– (– 5)	W, Hp	– (– 5)	– (– 5)	– (– 5)	KR
3.	Kodagihalli	114.01	156	27	– (– 5)	– (– 5)	W	– (– 5)	– (– 5)	– (– 5)	KR
4.	Imatipura	56.81	78	16	– (– 5)	– (– 5)	W, Hp	– (– 5)	– (– 5)	– (– 5)	PR
5.	Vajarahalli	74.24			UN-INHABITED						
6.	Gollara Thimmanahalli	69.53	103	18	– (– 5)	– (– 5)	W, Hp	– (– 5)	– (– 5)	– (– 5)	KR
7.	Gekaravalli	184.56	275	49	– (– 5)	– (5 – 10)	W, Hp	– (5 – 10)	– (5 – 10)	– (5 – 10)	KR
8.	Nakalgod	359.24	552	88	P	– (– 5)	W, Hp	– (– 5)	– (– 5)	– (– 5)	KR
9.	Bellur	228.00	449	74	P	– (5 – 10)	W, Hp	– (5 – 10)	– (5 – 10)	– (5 – 10)	KR
10.	Bandithimmanahalli	57.35	189	32	P	– (– 5)	W, Hp	– (– 5)	– (– 5)	– (– 5)	PR
11.	Ummadevarahalli	250.95	174	32	P	– (– 5)	W, Hp	– (– 5)	– (10 +)	– (10 +)	KR
12.	Doddakanagal	369.93	846	148	P, M	D	W, Hp	PO	– (10 +)	– (10 +)	PR
13.	Togaranahalli	90.98	314	62	P	– (– 5)	W, Hp	– (– 5)	– (– 5)	– (– 5)	KR
14.	Kiggatta	40.89	28	6	– (– 5)	– (– 5)	W	– (– 5)	– (– 5)	– (– 5)	KR
15.	Kirahalli	81.21	237	36	– (– 5)	– (– 5)	W, Hp	– (– 5)	– (– 5)	– (– 5)	KR
16.	Hunasavalli	259.56	515	80	P	– (– 5)	W, Hp	PO	– (– 5)	– (– 5)	KR
17.	Hosapura	56.16	284	49	P	– (– 5)	W, Hp	– (– 5)	– (– 5)	– (– 5)	KR
18.	Basavanapura	52.40	130	22	– (– 5)	– (– 5)	W, Hp	– (– 5)	– (5 – 10)	– (5 – 10)	KR
19.	Somapura	92.10	124	18	– (– 5)	– (5 – 10)	W, Hp	– (– 5)	– (10 +)	– (5 – 10)	KR
20.	Katihalli	143.18	403	76	P	– (– 5)	W, Hp	– (– 5)	– (10 +)	– (5 – 10)	KR
21.	Mudigere	234.53	308	48	– (– 5)	– (5 – 10)	W, Hp	– (5 – 10)	– (5 – 10)	– (– 5)	PR
22.	Rajanahalli	173.37	362	57	P	– (5 – 10)	W, Hp	– (5 – 10)	– (5 – 10)	BS	PR

VILLAGE DIRECTORY

AMENITIES AND LAND USE

Taluk : ALUR

Nearest Town and distance (in Km.)	Power Supply	Staple Food	Land use (area under different types of land use in hectares and ares) Forest	Irrigated (by source of irrigation)	Un-irrigated	Culturable waste (including gauchar and groves)	Area not available for cultivation	Remarks including any place of religious, historical or archaeological interest.	Location Code No.
12	13	14	15	16	17	18	19	20	21
	UN-INHABITED		–	W: 0.40 WE: 0.40 TK: 15.79 T: 16.59	228.94	3.83	51.48	–	1
Alur–5	EA	Ragi Rice	–	W: 0.40 TK: 19.43 T: 19.83	51.21	15.74	13.31	–	2
Alur–5	EA	Ragi Rice	–	TK: 19.43 T: 19.43	59.50	24.97	10.11	–	3
Alur–4	EA	Ragi Rice	–	TK: 38.85 T: 38.85	8.09	1.59	8.28	M:1	4
	UN-INHABITED		–	TK: 9.31 T: 9.31	20.36	–	44.57	–	5
Alur–2	EA	Ragi Rice	–	TK: 10.12 T: 10.12	47.48	3.54	8.39	–	6
Alur–6	–	Ragi Rice	–	TK: 42.90 T: 42.90	83.30	31.17	27.19	–	7
Alur–4	EA	Ragi Rice	76.49	TK: 46.14 T: 46.14	130.77	73.03	32.81	N:2	8
Alur–8	EA	Ragi Rice		TK: 15.38 T: 15.38	136.09	25.72	50.81	N:2, M:1	9
Alur–5	EA	Ragi Rice	–	W: 0.61 T: 0.61	41.31	7.57	7.86	–	10
Alur–8	EA	Ragi Rice	–	WE: 1.21 TK: 82.97 T: 84.18	83.47	71.89	11.41	–	11
Alur-7	EA	Ragi Rice	–	WE: 4.05 TK: 55.85 GC: 4.04 T: 63.94	177.24	111.26	17.49	N:5	12
Alur–4	EA	Ragi Rice	–	TK: 14.57 T: 14.57	47.43	20.89	8.09	–	13
Alur–2	EA	Ragi Rice	–	WE: 20.64 T: 20.64	10.33	3.73	6.19	–	14
Alur–2	EA	Ragi Rice	–	TK: 4.45 T: 4.45	57.84	14.68	4.24	–	15
Alur–3	EA	Ragi Rice	–	W: 0.40 TK: 28.73 GC: 10.13 T: 39.26	145.56	33.62	41.12	N:4	16
Alur–4	EA	Ragi Rice	–	TK: 12.14 T: 12.14	25.80	9.60	8.62	–	17
Alur–6	EA	Ragi Rice	–	TK: 16.19 T: 16.19	17.92	11.06	7.23	–	18
Alur–8	EA	Ragi Rice	–	TK: 15.38 T: 15.38	44.56	19.08	13.08	–	19
Alur–9	EA	Ragi Rice	–	TK: 24.28 T: 24.28	71.51	30.58	16.81	–	20
Alur–10	EA	Ragi Rice	–	W: 0.61 WE: 1.01 TK: 42.49 T: 44.11	140.58	40.58	9.26	–	21
Alur–8	EA	Ragi Rice	–	TK: 19.83 T: 19.83	98.03	33.51	22.00	N:1	22

VILLAGE DIRECTORY

AMENITIES AND LAND USE

Taluk : ALUR

Location Code No.	Name of Village	Total area of the Village (in hectares and ares)	Total Population and number of households		Amenities available (if not available within the village, a dash (-) may be shown in the column and next to it in brackets, the distance in broad ranges viz. - 5 kms. 5-10 kms. and 10+ kms of the nearest place where the facility is available may be given).						Approach to Village
					Educational	Medical	Drinking Water	Post and Telegraph	Day or days of the market/hat If any	Communications (Bus stop, Railway Station, waterway)	
1	2	3	4a	4b	5	6	7	8	9	10	11
23.	Kavalikere	222.40	595	113	P	-(-5)	W, Hp	-(5-10)	-(5-10)	-(-5)	KR
24.	Mavanoor	261.83	543	87	P(2)	-(5-10)	W, Hp	-(-5)	-(-5)	-(5-10)	PR
25.	Yadur	285.43	321	56	P	-(-5)	W, Hp	-(-5)	-(-5)	-(-5)	KR
26.	Hanthanamane	103.20	478	93	P(2), M	-(-5)	W, Hp	PO	-(-5)	-(-5)	PR
27.	Bharathavalli	203.60	506	85	P(2)	-(-5)	W, Hp	-(-5)	-(-5)	-(-5)	PR
28.	Kiragadalu	681.00	1049	168	P, M	-(-5)	W, Hp	PO	-(5-10)	-(5-10)	KR
29.	Rayasamudra	112.18	192	29	P	-(5-10)	W, Hp	-(-5)	-(5-10)	-(5-10)	KR
30.	Channapura	93.62	159	24	-(-5)	-(-5)	W, Hp	-(-5)	-(5-10)	-(5-10)	KR
31.	Hosuru	319.19	459	77	P	-(5-10)	W, Hp	-(-5)	-(5-10)	-(-5)	KR
32.	Neralakere	147.52	379	57	P	-(-5)	W, Hp	-(-5)	-(-5)	-(-5)	PR
33.	Chowlagere	131.19	140	26	-(-5)	-(-5)	W, Hp	-(-5)	-(-5)	-(-5)	PR
34.	Byaba Kaval	609.35	784	139	P(2)	PHU	W	-(-5)	-(-5)	BS	PR
35.	Dadadahalli	68.43	30	5	-(-5)	-(-5)	W, Hp	-(-5)	-(-5)	-(-5)	KR
36.	Bedachavalli	102.65	106	19	-(-5)	-(-5)	W	-(-5)	-(-5)	-(-5)	KR
37.	Machenahalli	51.26					UN-INHABITED				
38.	Byrapura	38.01	142	30	P	-(-5)	W, Hp	-(-5)	-(-5)	-(-5)	KR
39.	Byaba	207.31	417	72	P	-(5-10)	W, Hp	-(5-10)	-(5-10)	-(5-10)	KR
40.	Bachanahalli	123.04	118	14	-(-5)	-(-5)	W, Hp	-(5-10)	-(-5)	-(5-10)	PR
41.	Soppinahalli	93.53	124	24	-(-5)	-(5-10)	W, Hp	-(5-10)	-(-5)	-(5-10)	KR
42.	Samadale	188.68	301	49	-(-5)	-(-5)	W, Hp	-(-5)	-(-5)	-(-5)	KR
43.	Bijjanahalli	187.77	148	25	-(-5)	-(-5)	W, Hp	-(5-10)	-(-5)	-(5-10)	KR
44.	Kenchanahalli	160.67	155	23	P	-(-5)	W, Hp	-(-5)	-(-5)	-(-5)	KR
45.	Beechalapura	73.06	17	5	-(-5)	-(5-10)	W	-(-5)	-(5-10)	-(-5)	KR

VILLAGE DIRECTORY

AMENITIES AND LAND USE

Taluk : ALUR

Nearest Town and distance (in Km.)	Power Supply	Staple Food	Land use (area under different types of land use in hectares and ares) Forest	Irrigated (by source of irrigation)	Un-irrigated	Culturable waste (including gauchar and groves)	Area not available for cultivation	Remarks including any place of religious, historical or archaeological interest.	Location Code No.
12	13	14	15	16	17	18	19	20	21
Alur–7	EA	Ragi Rice	–	WE: 0.40 TK: 23.88 T: 24.28	126.96	35.58	35.58	–	23
Alur–6	EA	Ragi Rice	–	WE: 0.60 TK: 30.76 T: 31.36	143.63	36.11	50.73	–	24
Alur–4	EA	Ragi Rice	–	WE: 1.21 TK: 43.71 T: 44.92	167.30	36.42	36.79	N:2	25
Alur–2	EA	Ragi Rice	–	TK: 12.14 T: 12.14	70.37	19.06	1.63	N:2	26
Alur–3	EA	Ragi Rice	–	TK: 10.12 T: 10.12	160.12	13.30	20.06	N:4	27
Alur–4	EA	Ragi Rice	–	W: 0.40 TK: 39.26 T: 39.66	436.11	101.22	104.01	N:3	28
Alur–6	EA	Ragi Rice	–	W: 0.40 TK: 29.14 GC: 6.48 T: 36.02	30.09	35.68	10.39	–	29
Alur–6	EA	Ragi Rice	–	TK: 7.69 T: 7.69	48.92	29.30	7.71	–	30
Alur–4	EA	Ragi Rice	–	WE: 0.81 TK: 41.28 T: 42.09	203.74	20.70	52.66	–	31
Alur–2	EA	Ragi Rice	–	TK: 12.55 T: 12.55	96.74	27.45	10.78	N:5, M:1	32
Alur–3	EA	Ragi Rice	–	–	98.15	10.72	22.32	–	33
Alur–4	–	Ragi Rice	–	TK: 24.28 T: 24.28	188.29	396.78	–	–	34
Alur–2	EA	Ragi Rice	–	WE: 0.40 TK: 4.46 T: 4.86	54.05	–	9.52	–	35
Alur–2	EA	Ragi Rice	–	TK: 11.33 T: 11.33	64.54	14.38	12.40	–	36
	UN-INHABITED		–	TK: 5.67 T: 5.67	44.21	–	1.38	–	37
Alur–2	EA	Ragi Rice	–	TK: 18.21 T: 18.21	6.68	–	13.12	N:3	38
Alur–6	EA	Ragi Rice	–	W: 0.40 TK: 37.64 T: 38.04	89.57	45.88	33.82	–	39
Alur–6	EA	Ragi Rice	–	TK: 21.45 T: 21.45	51.01	22.22	28.36	–	40
Alur–6	EA	Ragi Rice	8.35	–	54.43	16.69	14.06	–	41
Alur–5	EA	Ragi Rice	–	TK: 13.76 T: 13.76	120.93	23.75	30.24	N:1	42
Alur–6	EA	Ragi Rice	–	TK: 5.67 T: 5.67	124.59	35.84	21.67	–	43
Alur–4	EA	Ragi Rice	–	TK: 32.38 T: 32.38	60.32	19.04	48.93	–	44
Alur–7	–	Ragi Rice	–	TK: 21.04 T: 21.04	31.58	3.94	16.50	–	45

VILLAGE DIRECTORY

AMENITIES AND LAND USE

Taluk : ALUR

Location Code No.	Name of Village	Total area of the Village (in hectares and ares)	Total Population and number of households		Amenities available (if not available within the village, a dash (–) may be shown in the column and next to it in brackets, the distance in broad ranges viz. – 5 kms. 5-10 kms. and 10+ kms of the nearest place where the facility is available may be given).						
					Educational	Medical	Drinking Water	Post and Telegraph	Day or days of the market/hat If any	Communications (Bus stop, Railway Station, waterway)	Approach to Village
1	2	3	4 a	4 b	5	6	7	8	9	10	11
46.	Sugganahalli	90.00	104	17	– (– 5)	– (5 –	W, Hp	– (– 5)	– (5 – 10)	– (5 – 10)	KR
47.	Marasu	279.64	93	17	P	– (– 5)	W, Hp	– (– 5)	– (– 5)	– (– 5)	PR
48.	Kundur	207.67	402	65	P, M, H	– (5 – 10)	W, Hp	PO	– (5 – 10)	– (– 5)	PR
49.	Kuduravalli	179.25	252	47	– (– 5)	– (– 5)	W, Hp	– (– 5)	– (– 5)	– (– 5)	KR
50.	Ammalepura	71.39	59	7	– (– 5)	– (– 5)	W	– (– 5)	– (– 5)	– (– 5)	KR
51.	Gangara	173.74	258	24	P	– (5 – 10)	W, Hp	– (– 5)	– (5 – 10)	– (– 5)	PR
52.	Moodanahalli	131.58	160	25	– (– 5)	– (5 – 10)	W	– (– 5)	– (5 – 10)	BS	KR
53.	Maniganahalli	125.11	264	45	P	– (5 – 10)	W, Hp	– (– 5)	– (5 – 10)	BS	PR
54.	Aniganahalli	44.30					UN-INHABITED				
55.	Chattanahalli	126.55	94	14	– (– 5)	– (5 – 10)	W	– (– 5)	– (5 – 10)	– (– 5)	KR
56.	Hanchur	220.14	547	84	P, M, H	– (5 – 10)	W, Hp	PO	– (5 – 10)	BS	PR
57.	Bommachavalli	133.65	80	15	– (– 5)	– (5 – 10)	W, Hp	– (– 5)	– (5 – 10)	– (– 5)	PR
58.	Manchenahalli	78.55	176	28	– (– 5)	– (5 – 10)	W, Hp	– (– 5)	– (5 – 10)	BS	PR
59.	Hanjihalli	106.73	243	46	– (– 5)	– (5 – 10)	W, Hp	– (– 5)	– (5 – 10)	– (– 5)	KR
60.	Hotanahallipura	128.20	314	50	P	– (5 – 10)	W, Hp	– (– 5)	– (5 – 10)	BS	PR
61.	Turuganahalli	67.43	191	28	– (– 5)	– (5 – 10)	W	– (– 5)	– (5 – 10)	BS	PR
62.	Pattana	110.14	158	26	– (– 5)	– (– 5)	W, Hp	– (– 5)	– (5 – 10)	– (– 5)	KR
63.	Bettadahalli	47.34	141	21	– (– 5)	– (– 5)	W	– (– 5)	– (5 – 10)	– (– 5)	PR
64.	Kabbinahalli	88.55	163	24	– (– 5)	– (5 – 10)	W, Hp	– (– 5)	– (5 – 10)	– (– 5)	KR
65.	Sathagala	87.68	9	1	– (– 5)	– (5 – 10)	W, Hp	– (– 5)	– (5 – 10)	– (– 5)	KR
66.	Kadalu	302.34	521	83	P, M, H	– (– 5)	W, Hp	PO	– (5 – 10)	BS	PR
67.	Muthige	83.21	136	18	– (– 5)	– (5 – 10)	W, Hp	– (– 5)	– (5 – 10)	– (– 5)	KR
68.	Chakanahalli	116.02	211	34	– (– 5)	– (– 5)	W	– (– 5)	– (5 – 10)	– (– 5)	KR
69.	Thimmanahalli	116.81	172	28	– (– 5)	– (– 5)	W, Hp	– (– 5)	– (5 – 10)	BS	PR

VILLAGE DIRECTORY

AMENITIES AND LAND USE

Taluk : ALUR

Nearest Town and distance (in Km.)	Power Supply	Staple Food	Land use (area under different types of land use in hectares and ares) Forest	Irrigated (by source of irrigation)	Un-irrigated	Culturable waste (including gauchar and groves)	Area not available for cultivation	Remarks including any place of religious, historical or archaeological interest.	Location Code No.
12	13	14	15	16	17	18	19	20	21
Alur-3	EA	Ragi Rice	–	TK : 19.02 T : 19.02	43.50	13.26	14.22	–	46
Alur-3	EA	Ragi Rice	–	TK : 47.35 T : 47.35	207.45	24.84	–	–	47
Alur-16	EA	Ragi Rice	–	TK : 76.08 GC : 4.86 T : 80.94	77.78	17.10	31.85	M:2	48
Alur-16	–	Ragi Rice	–	TK : 22.66 T : 22.66	63.70	64.99	27.90	M:1	49
Alur-13	–	Ragi Rice	–	–	68.02	1.21	2.16	–	50
Alur-12	EAG	Ragi Rice	–	WE : 0.41 TK : 33.99 T : 34.40	62.66	33.65	43.03	–	51
Alur-10	EA	Ragi Rice	–	TK : 11.74 GC : 80.94 T : 92.68	5.01	14.03	19.86	–	52
Alur-10	–	Ragi Rice	–	–	47.47	57.06	20.58	N:2, M:1	53
	UN-INHABITED		–	–	35.82	6.37	2.11	–	54
Alur-8	–	Ragi Rice	–	–	63.72	4.28	58.55	–	55
Alur-6	EA	Ragi Rice	–	W : 0.61 T : 0.61	129.94	38.83	50.76	N:3	56
Alur-6	EA	Ragi Rice	–	–	66.46	41.46	25.73	–	57
Alur-10	EA	Ragi Rice	–	GC : 24.29 R : 8.09 T : 32.38	16.24	1.49	28.44	–	58
Alur-5	–	Ragi Rice	–	W : 0.81 TK : 9.71 T : 10.52	53.85	34.57	7.79	–	59
Alur-5	–	Ragi Rice	–	TK : 15.38 T : 15.38	65.03	24.47	23.32	–	60
Alur-8	–	Ragi Rice	–	TK : 9.71 T : 9.71	23.66	27.67	6.39	–	61
Alur-12	–	Ragi Rice	–	TK : 4.86 T : 4.86	73.78	21.09	10.41	–	62
Alur-10	–	Ragi Rice	–	–	27.51	1.96	17.87	–	63
Alur-10	–	Ragi Rice	–	TK : 8.50 T : 8.50	44.37	25.08	10.60	–	64
Alur-6	EA	Ragi Rice	–	–	61.52	10.37	15.79	–	65
Alur-5	EA	Ragi Rice	–	W : 0.40 TK : 29.14 T : 29.54	187.71	48.72	36.37	–	66
Alur-11	–	Ragi Rice	–	W : 0.40 TK : 31.57 T : 31.97	36.12	6.52	8.60	–	67
Alur-14	–	Ragi Rice	–	W : 0.40 T : 0.40	88.87	18.55	8.20	–	68
Alur-13	–	Ragi Rice	–	TK : 6.48 T : 6.48	75.62	2.38	32.33	–	69

VILLAGE DIRECTORY

AMENITIES AND LAND USE

Taluk : ALUR

Location Code No.	Name of Village	Total area of the Village (in hectares and ares)	Total Population and number of households		Amenities available (if not available within the village, a dash (–) may be shown in the column and next to it in brackets, the distance in broad ranges viz. – 5 kms. 5-10 kms. and 10 + kms of the nearest place where the facility is available may be given).						Approach to Village
					Educational	Medical	Drinking Water	Post and Telegraph	Day or days of the market/hat If any	Communications (Bus stop, Railway Station, waterway)	
1	2	3	4 a	4 b	5	6	7	8	9	10	11
70.	Kariganahalli	128.07	222	36	– (– 5)	– (– 5)	W, Hp	– (– 5)	– (5–10)	– (– 5)	KR
71.	Hasaganur	217.94	375	64	P	– (– 5)	W, Hp	– (– 5)	– (5–10)	– (– 5)	PR
72.	Karigodanahalli	139.39	389	70	P	– (– 5)	W, Hp	– (– 5)	– (5–10)	– (– 5)	PR
73.	Kenchanahalli	53.63					UN-INHABITED				
74.	K. Hosahalli	77.92	194	36	P	– (– 5)	W, Hp	– (– 5)	– (5–10)	BS	PR
75.	Kadabagala	343.42	651	107	P(2), M	D	W, Hp	PO	– (5–10)	BS	KR
76.	Chittanahalli	180.79	265	39	P	– (– 5)	W, Hp	– (– 5)	– (5–10)	BS	PR
77.	Govindanahalli	79.92	16	2	– (– 5)	– (– 5)	W	– (– 5)	– (5–10)	– (– 5)	KR
78.	Kithabur	82.49	156	29	– (– 5)	– (– 5)	W	– (– 5)	– (5–10)	BS	PR
79.	Honnenahalli	136.13	146	23	– (– 5)	– (5–10)	W	– (– 5)	– (5–10)	– (– 5)	PR
80.	Santhebasavanahalli	92.71	121	26	– (– 5)	– (– 5)	W, Hp	– (– 5)	– (– 5)	– (– 5)	KR
81.	Bhaktharavalli	152.62	251	44	P	– (5–10)	W, Hp	– (– 5)	– (5–10)	– (– 5)	KR
82.	Thippanahalli	36.04	110	19	P	– (5–10)	W, Hp	– (– 5)	– (5–10)	– (– 5)	KR
83.	Devihalli	28.17	80	10	– (– 5)	– (5–10)	W	– (– 5)	– (5–10)	BS	PR
84.	Yadavanahalli	123.74	100	16	– (– 5)	– (5–10)	W, Hp	– (– 5)	– (5–10)	– (– 5)	KR
85.	Merve	181.85	322	56	P	– (– 5)	W, Hp	– (– 5)	– (5–10)	– (– 5)	KR
86.	Ramanahalli	188.35	164	30	– (– 5)	– (– 5)	W	– (– 5)	– (5–10)	BS	PR
87.	Mandira	258.32	167	28	– (– 5)	– (– 5)	W, Hp	– (– 5)	– (5–10)	– (– 5)	PR
88.	Malenahalli Kavalu	84.83					UN-INHABITED				
89.	Malenahalli	66.12	10	3	– (– 5)	– (– 5)	W	– (– 5)	– (5–10)	– (– 5)	KR
90.	Garighatta	178.08	299	57	P	– (– 5)	W, Hp	– (– 5)	– (5–10)	BS	PR
91.	Thippanahalli	69.71	228	38	P	– (– 5)	W	– (– 5)	– (5–10)	– (– 5)	KR
92.	Basavanahalli	110.12	285	40	P	– (– 5)	W, Hp	– (– 5)	– (5–10)	– (– 5)	KR
93.	Ganjigere	165.92	412	65	P, M	– (– 5)	W, Hp	PO	– (10 +)	BS	PR
94.	Appagowdanahalli	172.91	82	17	– (– 5)	– (– 5)	W, Hp	– (– 5)	– (10 +)	– (– 5)	PR

VILLAGE DIRECTORY

AMENITIES AND LAND USE

Taluk : ALUR

Nearest Town and distance (in Km.)	Power Supply	Staple Food	Land use (area under different types of land use in hectares and ares) Forest	Irrigated (by source of irrigation)	Un-irrigated	Culturable waste (including gauchar and groves)	Area not available for cultivation	Remarks including any place of religious, historical or archaeological interest.	Location Code No.
12	13	14	15	16	17	18	19	20	21
Alur-11	EA	Ragi Rice	–	W: 0.40 TK: 10.53 T: 10.93	67.19	33.31	16.64	–	70
Alur-11	–	Ragi Rice	–	–	129.40	32.44	56.10	N:1, T:1	71
Alur-11	–	Ragi Rice	–	GC: 20.24 R: 10.52 T: 30.76	33.20	31.15	44.28	–	72
	UN-INHABITED		–	–	51.31	1.21	1.11	–	73
Alur-10	EA	Ragi Rice	–	–	44.21	24.70	9.01	–	74
Alur-9	EA	Ragi Rice	–	TK: 29.95 GC: 4.85 T: 34.80	149.50	57.89	101.23	N:3, M:1	75
Alur-7	–	Ragi Rice	–	TK: 8.90 T: 8.90	31.50	101.95	38.44	N:1	76
Alur-8	–	Ragi Rice	–	TK: 6.07 T: 6.07	31.83	20.44	21.58	–	77
Alur-10	–	Ragi Rice	–	TK: 16.59 GC: 10.93 T: 27.52	22.53	16.49	15.95	–	78
Alur-13	–	Ragi Rice	–	TK: 6.48 T: 6.48	63.10	60.83	5.72	–	79
Alur-13	–	Ragi Rice	–	TK: 4.45 T: 4.45	46.65	35.26	6.35	–	80
Alur-15	–	Ragi Rice	–	TK: 10.93 T: 10.93	63.03	41.87	36.79	–	81
Alur-16	–	Ragi Rice	–	–	28.59	3.24	4.21	–	82
Alur-10	–	Ragi Rice	–	–	23.44	–	4.73	–	83
Alur-14	–	Ragi Rice	–	TK: 12.95 T: 12.95	37.21	21.19	52.39	–	84
Alur-13	EA	Ragi Rice	–	W: 0.40 WE: 0.40 TK: 4.45 GC: 6.49 T: 11.74	117.70	28.02	24.39	N:1, C:1	85
Alur-16	EA	Ragi Rice	–	GC: 8.09 T: 8.09	76.35	28.62	75.29	–	86
Alur-18	–	Ragi Rice	–	TK: 31.97 T: 31.97	32.57	55.41	138.37	–	87
	UN-INHABITED		–	–	6.75	18.52	59.56	–	88
Alur-14	–	Ragi Rice	–	–	4.68	58.91	2.53	–	89
Alur-18	–	Ragi Rice	–	TK: 11.74 T: 11.74	104.24	47.90	14.20	–	90
Alur-19	–	Ragi Rice	–	TK: 22.26 T: 22.26	30.14	6.22	11.09	–	91
Alur-20	–	Ragi Rice	–	TK: 13.36 T: 13.36	34.86	23.51	38.39	–	92
Alur-20	EA	Ragi Rice	–	TK: 14.97 T: 14.97	84.85	35.30	30.80	N:3	93
Alur-26	–	Ragi Rice	–	TK: 4.45 T: 4.45	22.87	41.47	104.12	–	94

VILLAGE DIRECTORY

AMENITIES AND LAND USE

Taluk: ALUR

Location Code No.	Name of Village	Total area of the Village (in hectares and ares)	Total Population and number of households		Amenities available (if not available within the village, a dash (–) may be shown in the column and next to it in brackets, the distance in broad ranges viz. – 5 kms. 5-10 kms. and 10+ kms of the nearest place where the facility is available may be given).						Approach to Village
					Educational	Medical	Drinking Water	Post and Telegraph	Day or days of the market/hat If any	Communications (Bus stop, Railway Station, waterway)	
1	2	3	4a	4b	5	6	7	8	9	10	11
95.	Holemaragodanahalli	132.87					UN-INHABITED				
96.	Siddapura	89.83	150	31	–(–5)	–(–5)	W, Hp	–(–5)	–(10+)	–(5–10)	KR
97.	Bandimallenahalli	85.14					UN-INHABITED				
98.	Devanayakanahalli	19.22					UN-INHABITED				
99.	Muddanahalli	61.28	137	22	–(–5)	–(–5)	W, Hp	–(–5)	–(10+)	–(5–10)	PR
100.	Ajjagodanahalli	132.36	30	5	–(–5)	–(–5)	W	–(–5)	–(10+)	–(–5)	KR
101.	Samasoge	251.22	71	11	–(–5)	–(–5)	W, Hp	–(–5)	–(10+)	–(–5)	KR
102.	Kyathanahalli	176.39	199	34	–(–5)	–(5–10)	W, Hp	–(5–10)	–(10+)	–(–5)	KR
103.	Rajapura	49.46					UN-INHABITED				
104.	Kalasettibeedu	152.27	106	21	P	–(–5)	W, Hp	–(–5)	–(10+)	BS	KR
105.	Nelligere	82.09	195	33	P, M	–(–5)	W, Hp	–(–5)	–(10+)	–(–5)	KR
106.	Tattekere	239.16	239	36	P	–(–5)	W, Hp	–(–5)	–(10+)	–(5–10)	KR
107.	Kamenahalli	26.86	13	3	–(–5)	–(5–10)	TK	–(5–10)	–(10+)	–(5–10)	KR
108.	Cheekanahalli	144.08	136	25	–(–5)	–(5–10)	W, Hp	–(–5)	–(5–10)	–(5–10)	KR
109.	Sulagodu	269.15	603	98	P	–(–5)	W, Hp	–(–5)	–(5–10)	BS	PR
110.	Devarajanahalli	100.14	16	3	–(–5)	–(5–10)	C	–(–5)	–(5–10)	BS	PR
111.	Sanenahalli	116.95	408	74	P	–(5–10)	W, Hp	–(–5)	–(5–10)	–(–5)	KR
112.	Valagarahalli	153.03	134	24	–(–5)	–(5–10)	W, Hp	–(–5)	–(5–10)	–(–5)	KR
113.	Hanumanahalli	83.67	173	35	–(–5)	–(–5)	W, Hp	–(–5)	–(–5)	–(–5)	KR
114.	Thimmalapura	263.55	59	12	–(–5)	–(–5)	TK	–(–5)	–(–5)	–(–5)	KR
115.	Devarapura	38.98	78	13	–(–5)	–(–5)	W, Hp	–(–5)	–(–5)	–(–5)	KR
116.	Channapura	62.95	246	50	–(–5)	–(–5)	W, Hp	–(–5)	–(–5)	–(–5)	PR
117.	Billagaravalli	147.51	314	48	P	–(–5)	W, Hp	–(–5)	–(–5)	–(–5)	KR
118.	Mallapura	167.33	603	129	P, M, H	PHU, RP,	W, T	PTO, Phone	Monday	BS	PR
119.	Kithagere	203.53	313	61	–(–5)	–(–5)	W, Hp	–(–5)	–(–5)	–(–5)	PR

VILLAGE DIRECTORY

AMENITIES AND LAND USE

Taluk : ALUR

Nearest Town and distance (in Km.)	Power Supply	Staple Food	Land use (area under different types of land use in hectares and ares) Forest	Irrigated (by source of irrigation)	Un-irrigated	Culturable waste (including gauchar and groves)	Area not available for cultivation	Remarks including any place of religious, historical or archaeological interest.	Location Code No.
12	13	14	15	16	17	18	19	20	21
	UN-INHABITED		–	–	1.06	37.82	93.99	–	95
Alur–20	EA	Ragi Rice	–	TK: 4.86 T: 4.86	28.54	25.16	31.27	–	96
	UN-INHABITED		–	TK: 4.86 T: 4.86	1.67	8.44	70.17	–	97
	UN-INHABITED		–	–	–	1.24	17.98	–	98
Alur–21	EA	Ragi Rice	–	TK: 7.28 T: 7.28	4.64	6.58	42.78	–	99
Alur–22	–	Ragi Rice	–	TK: 20.24 T: 20.24	15.84	27.49	68.79	–	100
Alur–35	EA	Ragi Rice	–	–	12.26	94.38	144.58	–	101
Alur–32	–	Ragi Rice	–	TK: 10.93 T: 10.93	46.46	88.28	30.72	–	102
	UN-INHABITED		–	–	20.42	3.77	25.27	–	103
Alur–25	–	Ragi Rice	–	TK: 4.05 GC: 9.31 T: 13.36	21.03	26.88	91.00	–	104
Alur–26	–	Ragi Rice	–	TK: 16.19 T: 16.19	45.62	9.95	10.33	–	105
Alur–26	–	Ragi Rice	–	TK: 24.69 T: 24.69	114.00	74.20	26.27	–	106
Alur–26	–	Ragi Rice	–	–	13.96	12.90	–	–	107
Alur–17	–	Ragi Rice	–	TK: 4.86 T: 4.86	61.41	65.31	12.50	–	108
Alur–26	EA	Ragi Rice	–	W: 0.40 WE: 1.21 GC: 16.20 T: 17.81	158.31	47.40	45.63	N:2	109
Alur–15	EA	Ragi Rice	–	TK: 14.57 T: 14.57	37.25	38.60	9.72	–	110
Alur–14	EA	Ragi Rice	–	W: 0.40 T: 17.81 T: 18.21	53.12	34.02	11.60	N:2, M:1	111
Alur–13	–	Ragi Rice	–	TK: 17.00 T: 17.00	91.72	25.57	18.74	–	112
Alur–15	–	Ragi Rice	–	TK: 9.31 T: 9.31	33.48	28.01	12.87	–	113
Alur–15	EA	Ragi Rice	–	TK: 29.14 T: 29.14	46.12	180.63	7.66	–	114
Alur–13	–	Ragi Rice	–	TK: 10.12 T: 10.12	17.53	–	11.33	–	115
Alur–12	EA	Ragi Rice	–	TK: 13.76 T: 13.76	33.70	–	15.49	N:10, C:1, T:1	116
Alur–12	EA	Ragi Rice	–	WE: 0.40 TK: 17.81 T: 18.21	75.51	25.50	28.29	N:1, M:1, C:1	117
Alur–24	EA	Ragi Rice	–	W: 0.40 WE: 0.81 TK: 37.24 T: 38.45	9.05	104.52	15.31	N:5, M:3, C:1	118
Alur–26	EA	Ragi Rice	–	TK: 50.59 T: 50.59	22.04	107.39	23.51	–	119

VILLAGE DIRECTORY

AMENITIES AND LAND USE

Taluk : ALUR

Location Code No.	Name of Village	Total area of the Village (in hectares and ares)	Total Population and number of households		Amenities available (if not available within the village, a dash (–) may be shown in the column and next to it in brackets, the distance in broad ranges viz. – 5 kms. 5-10 kms. and 10 + kms of the nearest place where the facility is available may be given).						Approach to Village
					Educational	Medical	Drinking Water	Post and Telegraph	Day or days of the market/hat If any	Communications (Bus stop, Railway Station, waterway)	
1	2	3	4a	4b	5	6	7	8	9	10	11
120.	Hyragalale	170.73	195	47	–(–5)	–(–5)	W, Hp	–(–5)	–(–5)	–(–5)	PR
121.	Kodagalavadi	62.53	21	5	–(–5)	–(–5)	TK, W	–(–5)	–(–5)	–(–5)	KR
122.	Kithagalale	145.47	223	38	–(–5)	–(–5)	W, Hp	–(–5)	–(–5)	–(–5)	PR
123.	Kadlur	250.00	887	183	P	–(–5)	W, Hp	–(–5)	–(–5)	–(–5)	PR
124.	Hydur	374.37	367	75	–(–5)	–(–5)	W, Hp	–(–5)	–(–5)	–(–5)	PR
125.	Malagalale	356.28	543	109	P	–(5–10)	W	PO	–(5–10)	–(–5)	PR
126.	Anigalale	393.43	345	70	–(–5)	–(5–10)	W	–(–5)	–(5–10)	BS	PR
127.	Honkaravalli	207.83	265	44	P	–(5–10)	W	–(–5)	–(5–10)	BS	PR
128.	Madagodu	110.16	123	28	–(5–10)	–(5–10)	W	–(–5)	–(5–10)	–(–5)	PR
129.	Jinagaravalli	32.98	235	37	–(–5)	–(5–10)	W, Hp	–(–5)	–(5–10)	–(–5)	PR
130.	Hiduvanahalli	135.15	726	139	–(–5)	–(5–10)	W	–(–5)	–(5–10)	–(–5)	PR
131.	Abbana	436.28	969	174	P, M	–(5–10)	W, Hp	PO	–(5–10)	BS	PR
132.	Hachagodanahalli	160.87	128	18	–(–5)	–(5–10)	W, Hp	–(–5)	–(5–10)	–(–5)	KR
133.	Mallenahalli	148.84	84	13	–(–5)	–(5–10)	W	–(–5)	–(5–10)	–(5–10)	KR
134.	Maranayakanahalli	102.77	164	29	–(–5)	–(5–10)	W	–(–5)	–(5–10)	–(5–10)	KR
135.	Hosamata	20.07					UN-INHABITED				
136.	Bekkadi	66.53	86	17	–(–5)	–(5–10)	W	–(–5)	–(5–10)	–(5–10)	KR
137.	Dhaturu	108.75	103	18	P	–(5–10)	W, Hp	–(–5)	–(5–10)	–(5–10)	KR
138.	Hittalakere	51.02					UN-INHABITED				
139.	Dyathapura	287.66	87	19	P	–(5–10)	W, Hp	–(–5)	–(5–10)	–(5–10)	PR
140.	Thippapura	98.22	223	51	–(–5)	–(5–10)	W	–(–5)	–(5–10)	–(5–10)	KR
141.	Halliyur	250.39	119	25	–(–5)	–(5–10)	W, Hp	–(–5)	–(5–10)	–(5–10)	PR
142.	Navilahalli	355.30	375	67	P	–(–5)	W, Hp	–(–5)	–(–5)	–(–5)	PR
143.	Magge	425.50	1931	322	P(3), M(2)	H, RP	W, T	PTO, Phone	Wednesday	BS	PR

VILLAGE DIRECTORY

AMENITIES AND LAND USE

Taluk : ALUR

Nearest Town and distance (in Km.)	Power Supply	Staple Food	Land use (area under different types of land use in hectares and ares) Forest	Irrigated (by source of irrigation)	Un-irrigated	Culturable waste (including gauchar and groves)	Area not available for cultivation	Remarks including any place of religious, historical or archaeological interest.	Location Code No.
12	13	14	15	16	17	18	19	20	21
Alur-22	EA	Ragi Rice	-	WE: 0.40 T: 0.40	59.19	79.75	31.39	M:1, C:1, T:1	120
Alur-25	-	Ragi Rice	-	-	21.53	26.01	14.99	-	121
Alur-25	EA	Ragi Rice	-	TK: 25.50 T: 25.50	20.46	86.27	13.24	-	122
Alur-23	EA	Ragi Rice	-	TK: 18.62 T: 18.62	65.64	138.57	27.17	N:2, M:2 C:1 A-I	123
Alur-22	EA	Ragi Rice	-	TK: 4.45 T: 4.45	206.29	141.80	21.83		124
Alur-24	EA	Ragi Rice	-	W: 0.20 WE: 1.21 TK: 11.74 T: 13.15	201.93	77.04	64.16	N:2, M:2 T:2	125
Alur-20	EA	Ragi Rice	-	W: 0.81 WE: 0.40 TK: 13.76 T: 14.97	140.52	223.36	14.58	M:1	126
Alur-20	EA	Ragi Rice	-	TK: 4.86 T: 4.86	71.78	122.49	8.70	M:1, C:1, T:1	127
Alur-19	EA	Ragi Rice	-	TK: 9.31 T: 9.31	42.95	46.85	11.05	-	128
Alur-20	EA	Ragi Rice	-	WE: 0.40 T: 0.40	9.12	19.01	4.45	-	129
Alur-20	EA	Ragi Rice	-	TK: 17.00 T: 17.00	13.47	101.60	3.08	-	130
Alur-20	EA	Ragi Rice	-	W: 0.40 TK: 53.02 T: 53.42	158.00	211.99	12.87	N:5, M:2 C:2, T:2	131
Alur-18	EA	Ragi Rice	-	WE: 0.40 TK: 27.93 T: 28.33	11.27	110.97	10.30	-	132
Alur-18	EA	Ragi Rice	-	TK: 20.64 T: 20.64	6.67	104.91	16.62	-	133
Alur-18	EA	Ragi Rice	-	TK: 20.24 T: 20.24	14.67	61.65	6.21	-	134
	UN-INHABITED		-	-	10.32	8.49	1.26	-	135
Alur-20	EA	Ragi Rice	-	WE: 0.40 TK: 14.57 T: 14.97	1.49	46.68	3.39	-	136
Alur-19	EA	Ragi Rice	-	TK: 23.07 T: 23.07	6.90	77.02	1.76	-	137
	UN-INHABITED		-	TK: 11.33 T: 11.33	21.70	17.00	0.99	-	138
Alur-20	EA	Ragi Rice	-	W: 0.40 TK: 109.68 T: 110.08	44.24	110.50	22.84	M:1, C:2, T:1	139
Alur-24	EA	Ragi Rice	-	-	50.25	31.45	16.52	-	140
Alur-26	EA	Ragi Rice	-	TK: 57.06 T: 57.06	36.43	140.45	16.45	M:2, C:2, T:2	141
Alur-24	EA	Ragi Rice	-	TK: 50.59 T: 50.59	195.83	95.95	12.93	N:2, M:2 C:5, T:2, A-II	142
Alur-20	EA	Ragi Rice	-	TK: 52.61 T: 52.61	164.57	114.61	93.71	N:10, M:8, C:2	143

VILLAGE DIRECTORY

AMENITIES AND LAND USE

Taluk : ALUR

Location Code No.	Name of Village	Total area of the Village (in hectares and ares)	Total Population and number of households		Amenities available (if not available within the village, a dash (–) may be shown in the column and next to it in brackets, the distance in broad ranges viz. – 5 kms. 5-10 kms. and 10+ kms of the nearest place where the facility is available may be given).						Approach to Village
					Educational	Medical	Drinking Water	Post and Telegraph	Day or days of the market/hat If any	Communications (Bus stop, Railway Station, waterway)	
1	2	3	4 a	4 b	5	6	7	8	9	10	11
144.	Karagodu	317.47	840	154	P, M, H	PHU	W, Hp	PTO, Phone	– (– 5)	BS	PR
145.	Halasooru	206.70	173	43	– (– 5)	– (– 5)	W, Hp	– (– 5)	– (– 5)	– (– 5)	PR
146.	Bosmanahalli	269.73	301	56	P	– (5–10)	W	– (– 5)	– (5–10)	– (– 5)	PR
147.	Muthige	422.95	395	67	P	– (– 5)	W, Hp	– (– 5)	– (– 5)	– (– 5)	PR
148.	Karadibetta Estate	120.22	325	79	– (– 5)	– (– 5)	W	– (– 5)	– (– 5)	– (– 5)	PR
149.	Hosahalli	204.16	192	37	P	– (– 5)	W, Hp	– (– 5)	– (5–10)	– (– 5)	PR
150.	Kudidale	204.85	266	59	– (– 5)	– (– 5)	W, Hp	– (– 5)	– (– 5)	– (– 5)	PR
151.	Neragalale	251.55	576	110	– (– 5)	– (– 5)	W, Hp	– (– 5)	– (– 5)	– (– 5)	PR
152.	Yedehalli Nanjapura	205.32	780	152	– (– 5)	– (– 5)	W, Hp	– (– 5)	– (– 5)	– (– 5)	PR
153.	Kanive Basavanahalli	270.85	165	35	P	– (– 5)	W, Hp	– (– 5)	– (– 5)	– (– 5)	PR
154.	Adabylu	249.12	135	24	– (– 5)	– (5–10)	W, Hp	– (5–10)	– (5–10)	BS	KR
155.	Kanigere	74.19	219	38	P	– (5–10)	W, Hp	– (5–10)	– (5–10)	– (– 5)	KR
156.	Kodagathavalli	125.97	222	39	– (– 5)	– (5–10)	W, Hp	– (– 5)	– (5–10)	– (– 5)	KR
157.	Hulukunda Estate	53.62					UN-INHABITED				
158.	Madinalli	821.20	388	61	P	– (5–10)	W	– (– 5)	– (5–10)	– (– 5)	KR
159.	Nagavara	227.41	44	6	– (– 5)	– (5–10)	W, Hp	– (– 5)	– (5–10)	– (5–10)	PR
160.	Purabyravanahalli	125.72	266	45	P	– (5–10)	W	– (5–10)	– (5–10)	– (– 5)	KR
161.	Hanjalige	331.99	321	54	P	– (5–10)	W	– (– 5)	– (5–10)	– (– 5)	KR
162.	Bharathur	234.10	264	49	P, M	– (5–10)	W, Hp	PO	– (5–10)	– (5–10)	PR
163.	Magadinalli	147.54	80	12	– (– 5)	– (5–10)	W	– (– 5)	– (5–10)	– (– 5)	KR
164.	Hulasinahalli	74.71	350	57	P, M	– (5–10)	W, Hp	– (– 5)	– (5–10)	BS	PR
165.	Huskuru	181.93	261	45	P	– (– 5)	W, Hp	– (– 5)	– (5–10)	– (– 5)	PR
166.	Sulagodu	159.58	113	27	– (– 5)	– (– 5)	W	– (– 5)	– (5–10)	– (– 5)	PR
167.	Hemmige	283.38	516	94	P	– (– 5)	W, Hp	PO	– (5–10)	– (– 5)	PR

VILLAGE DIRECTORY

AMENITIES AND LAND USE

Taluk : ALUR

Nearest Town and distance (in Km.)	Power Supply	Staple Food	Land use (area under different types of land use in hectares and ares) Forest	Irrigated (by source of irrigation)	Un-irrigated	Culturable waste (including gauchar and groves)	Area not available for cultivation	Remarks including any place of religious, historical or archaeological interest.	Location Code No.
12	13	14	15	16	17	18	19	20	21
Alur-24	EA	Ragi Rice	–	WE: 0.40 TK: 80.54 T: 80.94	158.39	44.94	33.20	N:10 M:10, C:5 T:6	144
Alur-26	EA	Ragi Rice	–	WE: 0.40 T: 0.40	162.49	34.80	9.01	N:2, M:2 C:2, T:2	145
Alur-28	EA	Ragi Rice	–	W: 0.40 WE: 0.40 TK: 4.46 T: 5.26	125.22	114.11	25.14	M:1	146
Alur-27	EA	Ragi Rice	–	WE: 0.61 TK: 40.07 GC: 36.42 T: 77.10	181.74	123.88	40.23	C:2, T:1	147
Alur-28	EA	Ragi Rice	–	–	111.79	4.26	4.17	C:1, T:1	148
Alur-26	EA	Ragi Rice	–	TK: 14.57 T: 14.57	123.27	31.21	35.11	–	149
Alur-25	EA	Ragi Rice	–	WE: 1.21 TK: 8.50 T: 9.71	163.21	12.99	18.94	N:1, M:1 C:2, T:1	150
Alur-25	EA	Ragi Rice	–	TK: 40.47 T: 40.47	35.66	169.46	5.96	N:2, C:3, T:2	151
Alur-24	EA	Ragi Rice	–	TK: 27.11 T: 27.11	64.20	64.90	49.11	N:1	152
Alur-25	EA	Ragi Rice	–	TK: 34.80 T: 34.80	164.95	68.20	2.90	–	153
Alur-25	EA	Ragi Rice	–	TK: 48.16 T: 48.16	90.02	100.57	10.37	–	154
Alur-27	EA	Ragi Rice	–	TK: 5.67 T: 5.67	45.18	15.19	8.15	–	155
Alur-24	EA	Ragi Rice	–	TK: 47.75 T: 47.75	34.75	27.42	16.05	–	156
	UN-INHABITED		–	–	53.42	–	0.20	–	157
Alur-24	EA	Ragi Rice	112.11	W: 2.02 TK: 50.19 T: 52.21	171.96	452.61	32.31	–	158
Alur-26	EA	Ragi Rice	58.07	TK: 22.26 T: 22.26	2.35	43.07	101.66	–	159
Alur-30	–	Ragi Rice	–	W: 0.40 T: 0.40	62.70	42.99	19.63	–	160
Alur-26	–	Ragi Rice	–	TK: 63.54 T: 63.54	130.37	110.56	27.52	–	161
Alur-22	EA	Ragi Rice	–	–	57.50	32.96	143.64	–	162
Alur-24	EA	Ragi Rice	–	TK: 16.59 T: 16.59	57.02	47.99	25.94	–	163
Alur-20	EA	Ragi Rice	–	TK: 13.76 T: 13.76	15.90	23.01	22.04	–	164
Alur-21	EA	Ragi Rice	–	TK: 17.00 T: 17.00	85.51	15.97	63.45	–	165
Alur-24	EA	Ragi Rice	–	TK: 31.57 T: 31.57	15.71	100.79	11.51	N:2, M:2, C:2, T:1	166
Alur-22	EA	Ragi Rice	–	TK: 42.09 T: 42.09	58.61	179.63	3.05	N:1, M:1 C:1, T:1	167

VILLAGE DIRECTORY

AMENITIES AND LAND USE

Taluk : ALUR

Location Code No.	Name of Village	Total area of the Village (in hectares and ares)	Total Population and number of households		Amenities available (if not available within the village, a dash (-) may be shown in the column and next to it in brackets, the distance in broad ranges viz. - 5 kms. 5-10 kms. and 10 + kms of the nearest place where the facility is available may be given).						
					Educational	Medical	Drinking Water	Post and Telegraph	Day or days of the market/hat If any	Communications (Bus stop, Railway Station, waterway)	Approach to Village
1	2	3	4 a	4 b	5	6	7	8	9	10	11
168.	Kakkehalli	105.54	13	2	- (- 5)	- (- 5)	Tk, W	- (- 5)	- (5-10)	- (- 5)	PR
169.	Siragavara	127.39	207	38	- (- 5)	- (5-10)	W, Hp	- (- 5)	- (5-10)	BS	PR
170.	Kaganoor Estate	93.36	195	49	P	- (5-10)	W	- (- 5)	- (5-10)	BS	PR
171.	Kaganoor	307.37	456	81	P, M	- (5-10)	W, Hp	- (- 5)	- (5-10)	BS	PR
172.	Bembaluru	196.38	165	26	- (- 5)	- (5-10)	W, Hp	- (- 5)	- (5-10)	- (- 5)	PR
173.	Harihalli	517.21	764	149	P	- (- 5)	W, Hp	PO	- (- 5)	- (- 5)	PR
174.	Nagavara	72.97	125	26	- (- 5)	- (5-10)	W, Hp	- (- 5)	- (5-10)	BS	PR
175.	Bigathur	137.48	114	22	- (- 5)	- (- 5)	W, Hp	- (- 5)	- (- 5)	- (- 5)	PR
176.	Hadya	248.91	588	121	P	- (- 5)	W, Hp	- (- 5)	- (- 5)	- (- 5)	PR
177.	Palya	347.96	1158	217	P, M	PHU	W, Hp	PTO, Phone	Tuesday	BS	PR
178.	Hosahalli	67.47	58	11	- (- 5)	- (- 5)	W, Hp	- (- 5)	- (- 5)	- (- 5)	PR
179.	Honnavalli	385.13	567	100	P, M	- (- 5)	W, Hp	- (- 5)	- (- 5)	BS	PR
180.	Rangenahalli	83.27	60	14	- (- 5)	- (- 5)	W	- (- 5)	- (- 5)	BS	PR
181.	Thippapura	60.83	77	11	- (- 5)	- (- 5)	W	- (- 5)	- (- 5)	BS	PR
182.	Heddurga	174.67	297	52	P	- (5-10)	W	- (- 5)	- (5-10)	- (- 5)	KR
183.	Kongavalli	136.09	202	34	- (- 5)	- (5-10)	W	- (- 5)	- (5-10)	- (- 5)	KR
184.	Manjalagodu	289.25	166	34	- (- 5)	- (5-10)	W	- (- 5)	- (5-10)	- (- 5)	PR
185.	Belame	186.45	413	75	P	- (5-10)	W	- (- 5)	- (5-10)	BS	PR
186.	Megatavalli	164.73	100	20	- (- 5)	- (5-10)	W	- (- 5)	- (10 +)	- (- 5)	PR
187.	Hullahalli	186.22	255	46	P, M	- (5-10)	W	- (- 5)	- (10 +)	- (- 5)	KR
188.	Chikkote	81.62	111	18	P	- (5-10)	W	- (5-10)	- (10 +)	- (- 5)	KR
189.	Kadadaravalli	188.10	164	32	- (- 5)	- (5-10)	W	- (5-10)	- (10 +)	- (- 5)	PR
190.	Kerehalli	104.35	202	31	- (- 5)	- (- 5)	W	- (- 5)	- (5-10)	- (- 5)	KR
191.	Madanahalli	71.06	70	9	- (- 5)	- (- 5)	W	- (- 5)	- (5-10)	BS	PR
192.	Thimmanahalli	100.37	178	26	- (- 5)	- (- 5)	W	- (- 5)	- (5-10)	- (- 5)	PR

VILLAGE DIRECTORY

AMENITIES AND LAND USE

Taluk : ALUR

Nearest Town and distance (in Km.)	Power Supply	Staple Food	Land use (area under different types of land use in hectares and ares) Forest	Irrigated (by source of irrigation)	Un-irrigated	Culturable waste (including gauchar and groves)	Area not available for cultivation	Remarks including any place of religious, historical or archaeological interest.	Location Code No.
12	13	14	15	16	17	18	19	20	21
Alur-27	EA	Ragi Rice	-	TK: 8.50 T: 8.50	72.77	23.83	0.44	-	168
Alur-26	EA	Ragi Rice	-	TK: 9.71 GC: 32.38 T: 42.09	3.59	73.59	8.12	-	169
Alur-24	EA	Ragi Rice	-	- -	83.66	5.63	4.07	N:2, C:2, T:2	170
Alur-28	EA	Ragi Rice	-	TK: 48.16 T: 48.16	56.41	136.26	66.54	-	171
Alur-28	EA	Ragi Rice	-	-	63.74	75.35	57.29	C:2, T:1	172
Alur-27	EA	Ragi Rice	-	-	69.03	342.22	105.96	N:1, M:1 C:1, T:1	173
Alur-26	EA	Ragi Rice	-	WE: 0.40 TK: 25.50 T: 25.90	0.62	17.23	29.22	-	174
Alur-30	EA	Ragi Rice	-	GC: 32.38 T: 32.38	1.25	86.60	17.25	M:1	175
Alur-30	EA	Ragi Rice	-	TK: 30.76 T: 30.76	39.78	160.98	17.39	N:2	176
Alur-10	EA	Ragi Rice	-	WE: 0.40 TK: 98.35 T: 98.75	143.10	41.88	64.23	N:8, M:2 A-III	177
Alur-12	-	Ragi Rice	-	TK: 10.12 T: 10.12	47.43	-	9.92	N:2	178
Alur-13	EA	Ragi Rice	-	-	141.69	214.96	28.48	-	179
Alur-14	-	Ragi Rice	-	TK: 11.33 T: 11.33	31.04	34.54	6.36	-	180
Alur-13	-	Ragi Rice	-	TK: 4.45 T: 4.45	14.84	35.37	6.17	-	181
Alur-16	EA	Ragi Rice	-	TK: 28.33 T: 28.33	76.53	50.44	19.37	N:2, M:2	182
Alur-15	-	Ragi Rice	-	TK: 34.80 T: 34.80	27.41	59.21	14.67	-	183
Alur-15	EA	Ragi Rice	-	WE: 0.40 T: 0.40	103.69	170.87	14.29	-	184
Alur-18	EA	Ragi Rice	-	-	92.09	79.02	15.34	N:1, M:1, C:1	185
Alur-12	EA	Ragi Rice	-	-	67.26	93.72	3.75	-	186
Alur-10	-	Ragi Rice	-	-	85.45	88.59	12.18	-	187
Alur-19	EA	Ragi Rice	-	WE: 0.40 T: 0.40	71.00	3.27	6.95	-	188
Alur-14	EA	Ragi Rice	-	TK: 6.88 T: 6.88	43.01	114.77	23.44	-	189
Alur-14	-	Ragi Rice	-	-	86.39	9.63	8.33	-	190
Alur-13	EA	Ragi Rice	-	TK: 19.43 T: 19.43	27.11	22.04	2.48	-	191
Alur-14	EA	Ragi Rice	-	TK: 19.02 T: 19.02	38.14	33.54	9.67	-	192

VILLAGE DIRECTORY

AMENITIES AND LAND USE

Taluk : ALUR

Location Code No.	Name of Village	Total area of the Village (in hectares and ares)	Total Population and number of households		Amenities available (if not available within the village, a dash (–) may be shown in the column and next to it in brackets, the distance in broad ranges viz. – 5 kms. 5-10 kms. and 10 + kms of the nearest place where the facility is available may be given).						
					Educational	Medical	Drinking Water	Post and Telegraph	Day or days of the market/hat If any	Communications (Bus stop, Railway Station, waterway)	Approach to Village
1	2	3	4a	4b	5	6	7	8	9	10	11
193.	Neelanahalli	73.87	42	6	– (– 5)	– (– 5)	W	– (– 5)	– (5–10)	BS	KR
194.	Karjuvalli	314.43	490	75	P, M	D	W, Hp	PO	– (5–10)	BS	PR
195.	Kamathi	439.17	417	75	– (– 5)	– (– 5)	W, Hp	– (– 5)	– (5–10)	BS	PR
196.	Bilagavalli	183.86	130	25	– (– 5)	– (– 5)	W	– (– 5)	– (5–10)	BS	PR
197.	Lakkammanahalli	18.48	187	35	– (– 5)	– (5–10)	W	– (5–10)	– (10 +)	– (– 5)	PR
198.	Kallakere	72.10	147	21	– (– 5)	– (5–10)	W	– (– 5)	– (10 +)	– (– 5)	KR
199.	Beerakanahalli	125.12	130	21	– (– 5)	– (5–10)	W	– (5–10)	– (10 +)	– (– 5)	KR
200.	Hunase	155.95	422	67	P	– (5–10)	W, Hp	– (5–10)	– (10 +)	BS	PR
201.	Bommanamane	52.35	185	38	– (– 5)	– (5–10)	W, Hp	– (– 5)	– (10 +)	BS	PR
202.	Ajjenahalli	102.31	170	30	– (– 5)	– (5–10)	W	– (– 5)	– (10 +)	– (– 5)	KR
203.	Bellavara	125.06	191	31	– (– 5)	– (5–10)	W, Hp	– (– 5)	– (10 +)	– (– 5)	KR
204.	Samudravalli	228.44	416	70	P	– (5–10)	W, Hp	– (5–10)	– (10 +)	BS	KR
205.	Chennenahalli	43.10	488	98	P(2), M	– (5–10)	W, Hp	– (5–10)	– (10 +)	– (– 5)	KR
206.	Nilavagilu	202.42	183	35	– (– 5)	– (5–10)	W	– (– 5)	– (10 +)	– (– 5)	KR
207.	Kuppe Hosahalli	75.33	33	4	– (– 5)	– (5–10)	W	– (– 5)	– (10 +)	– (– 5)	KR
208.	Kuppe	126.63	87	16	– (– 5).	– (5–10)	W, Hp	– (– 5)	– (5–10)	BS	KR
209.	Jannapura	173.41	312	54	– (– 5)	– (5–10)	W, Hp	– (– 5)	– (5–10)	– (– 5)	PR
210.	J. Thimmanahalli	31.18	177	24	– (– 5)	– (5–10)	W	– (– 5)	– (5–10)	– (– 5)	PR
211.	C. Hosahalli	132.99	208	36	P	– (5–10)	W, Hp	– (– 5)	– (5–10)	BS	KR
212.	Chikkanagalu	376.51	435	76	P, M	– (5–10)	W, Hp	– (– 5)	– (5–10)	BS	PR
213.	Taluru	321.89	868	149	P, M	– (5–10)	W, Hp	PO	– (5–10)	– (– 5)	KR
214.	Madagere	92.65	89	13	– (– 5)	– (– 5)	W	– (– 5)	– (5–10)	BS	KR
215.	Kumbarahalli	175.20	356	62	P	– (5–10)	W, Hp	– (– 5)	– (5–10)	– (– 5)	KR
216.	Gowlakatte	131.07	66	9	– (– 5)	– (– 5)	W	– (– 5)	– (5–10)	– (– 5)	KR
217.	Haluvalli	229.95	294	49	– (– 5)	– (– 5)	W	– (– 5)	– (5–10)	– (– 5)	KR
218.	Yarehalli	130.83	38	5	– (– 5)	– (– 5)	W	– (– 5)	– (5–10)	– (– 5)	KR

VILLAGE DIRECTORY

AMENITIES AND LAND USE

Taluk : ALUR

Nearest Town and distance (in Km.)	Power Supply	Staple Food	Land use (area under different types of land use in hectares and ares) Forest	Irrigated (by source of irrigation)	Un-irrigated	Culturable waste (including gauchar and groves)	Area not available for cultivation	Remarks including any place of religious, historical or archaeological interest.	Location Code No.
12	13	14	15	16	17	18	19	20	21
Alur-10	–	Ragi Rice	–	TK: 16.19 T: 16.19	32.89	11.85	12.94	–	193
Alur-8	EA	Ragi Rice	–	W: 1.21 TK: 42.09 T: 43.30	112.56	120.20	38.37	–	194
Alur-10	EA	Ragi Rice	–	TK:100.77 T:100.77	157.16	43.25	137.99	–	195
Alur-10	EA	Ragi Rice	–	TK: 40.07 T: 40.07	114.33	15.17	14.29	–	196
Alur-11	ED	Ragi Rice	–	–	17.57		0.91	–	197
Alur-8	–	Ragi Rice	–	–	27.19	32.53	12.38	–	198
Alur-10	–	Ragi Rice	–	–	56.44	54.12	14.56	–	199
Alur-11	EA	Ragi Rice	–	TK: 24.28 T: 24.28	47.20	55.43	29.04	–	200
Alur-15	EA	Ragi Rice	–	TK: 9.31 T: 9.31	16.51	14.71	11.82	–	201
Alur-8	–	Ragi Rice	–	–	64.03	26.57	11.71	–	202
Alur-13	–	Ragi Rice	–	–	83.00	17.13	24.93	–	203
Alur-15	–	Ragi Rice	–	–	119.37	60.60	48.47	–	204
Alur-11	–	Ragi Rice	–	TK: 29.95 T: 29.95	4.09	1.68	7.38	–	205
Alur-10	–	Ragi Rice	–	–	99.22	43.94	59.26	–	206
Alur-6	–	Ragi Rice	–	–	39.48	23.91	11.94	–	207
Alur-9	–	Ragi Rice	–	–	72.67	30.23	23.73	–	208
Alur-9	EA	Ragi Rice	–	TK: 15.38 T: 15.38	85.41	49.94	22.68	–	209
Alur-9	EA	Ragi Rice	–	TK: 6.48 T: 6.48	17.04	–	7.66	–	210
Alur-8	EAG	Ragi Rice	–	WE: 0.81 TK: 14.97	57.20	36.20	23.81	–	211
Alur-10	EA	Ragi Rice	–	T: 15.78 WE: 1.21 TK: 53.42	138.36	144.34	39.18	N:1, M:1, T:1	212
Alur-9	EA	Ragi Rice	–	T: 54.63	227.97	32.49	61.43	N:2	213
Alur-8	–	Ragi Rice	–	–	55.91	25.11	11.63	–	214
Alur-6	–	Ragi Rice	–	TK: 23.07 T: 23.07	66.24	76.72	9.17	–	215
Alur-9	–	Ragi Rice	–	–	41.78	71.71	17.58	–	216
Alur-9	–	Ragi Rice	–	–	132.48	69.22	28.25	–	217
Alur-8	–	Ragi Rice	–	–	105.06	16.27	9.50	–	218

VILLAGE DIRECTORY

AMENITIES AND LAND USE

Taluk : ALUR

Location Code No.	Name of Village	Total area of the Village (in hectares and ares)	Total Population and number of households		Amenities available (if not available within the village, a dash (–) may be shown in the column and next to it in brackets, the distance in broad ranges viz. – 5 kms. 5-10 kms. and 10 + kms of the nearest place where the facility is available may be given).						Approach to Village
					Educational	Medical	Drinking Water	Post and Telegraph	Day or days of the market/hat If any	Communications (Bus stop, Railway Station, waterway)	
1	2	3	4 a	4 b	5	6	7	8	9	10	11
219.	Virupapura	71.51	63	10	– (– 5)	– (– 5)	T	– (– 5)	– (5–10)	BS	KR
220.	Yelaganahalli	132.77	123	15	– (– 5)	– (– 5)	W	– (– 5)	– (5–10)	– (– 5)	KR
221.	Kanathur	304.59	725	150	P(2), M	– (– 5)	W, Hp	PO	– (– 5)	BS	PR
222.	Siddapura	77.05	143	26	– (– 5)	– (– 5)	W	– (– 5)	– (5–10)	BS	KR
223.	Kallahalli	70.44	89	13	– (– 5)	– (– 5)	W	– (– 5)	– (5–10)	– (– 5)	KR
224.	Hollahalli	73.50	208	44	– (– 5)	– (– 5)	W, Hp	– (– 5)	– (5–10)	– (– 5)	KR
225.	Murudur	151.97	216	34	P	– (5–10)	W	– (– 5)	– (5–10)	– (– 5)	KR
226.	Bhavasahalli	132.44	219	36	P	– (– 5)	W	– (– 5)	– (5–10)	– (– 5)	KR
227.	Togaravalli	111.95	493	83	P	– (– 5)	W	– (– 5)	– (– 5)	– (– 5)	KR
228.	Kenchanahalli Pura	98.31	54	10	– (– 5)	– (– 5)	W, Hp	– (– 5)	– (5–10)	BS	PR
229.	Kolavanahalli	33.93	13	2	– (– 5)	– (– 5)	W	– (– 5)	– (10 +)	– (– 5)	KR
230.	Madabalu	189.29	826	137	P	– (– 5)	W, Hp	PO	– (10 +)	BS	PR
231.	Kittaganamane	56.65	53	10	– (– 5)	– (5–10)	W	– (– 5)	– (5–10)	BS	PR
232.	Belluru	239.49	500	85	P, M	– (– 5)	W, Hp	– (– 5)	– (– 5)	– (– 5)	KR
233.	Boodanahalli	83.25	49	8	– (– 5)	– (– 5)	W	– (– 5)	– (– 5)	– (– 5)	KR
234.	Basavanahalli	86.01	44	7	– (– 5)	– (– 5)	Hp, T	– (– 5)	– (– 5)	– (– 5)	KR
235.	Dindagatta	149.00	26	5	– (– 5)	– (– 5)	W	– (– 5)	– (– 5)	– (– 5)	KR
236.	Channahalli	147.45	221	38	– (– 5)	– (– 5)	W, Hp	– (– 5)	– (– 5)	– (– 5)	PR
237.	Shankaranahalli	60.00	14	4	– (– 5)	– (– 5)	W	– (– 5)	– (– 5)	BS	PR
238.	Kanadahalli	81.66	193	36	– (– 5)	– (– 5)	W, Hp	– (– 5)	– (– 5)	BS	PR
239.	Singapura	243.73	719	117	P(2)	– (– 5)	W, Hp	PO	– (– 5)	BS	PR
240.	Kottiganahalli	77.22	151	24	– (– 5)	– (– 5)	W	– (– 5)	– (– 5)	– (– 5)	KR

VILLAGE DIRECTORY

AMENITIES AND LAND USE

Taluk : ALUR

Nearest Town and distance (in Km.)	Power Supply	Staple Food	Land use (area under different types of land use in hectares and ares) Forest	Irrigated (by source of irrigation)	Un-irrigated	Culturable waste (including gauchar and groves)	Area not available for cultivation	Remarks including any place of religious, historical or archaeological interest.	Location Code No.
12	13	14	15	16	17	18	19	20	21
Alur-6	EA	Ragi Rice	–	W : 0.61 T : 0.61	48.45	17.32	5.13	–	219
Alur-4	EA	Ragi Rice	–	TK : 24.28 T : 24.28	58.74	32.98	16.77	–	220
Alur-5	EA	Ragi Rice	–	W : 0.61 WE : 1.21 TK : 54.23 T : 56.05	161.88	49.62	37.04	N : 3, M : 1	221
Alur-8	–	Ragi Rice	–	W : 0.61 TK : 8.09 T : 8.70	35.93	24.33	8.09	–	222
Alur-6	–	Ragi Rice	–	–	43.65	18.30	8.49	–	223
Alur-12	EA	Ragi Rice	–	TK : 31.57 T : 31.57	7.15	25.59	9.19	–	224
Alur-6	EA	Ragi Rice	–	W : 0.40 WE : 0.61 TK : 47.35 T : 48.36	51.18	24.84	27.59	–	225
Alur-9	EA	Ragi Rice	–	TK : 33.19 T : 33.19	60.49	16.62	22.14	–	226
Alur-4	EA	Ragi Rice	–	–	70.60	20.41	20.94	–	227
Alur-9	EA	Ragi Rice	–	WE : 1.21 TK : 13.76 T : 14.97	30.34	38.60	14.40	M : 1	228
Alur-10	–	Ragi Rice	–	TK : 14.97 T : 14.97	7.47	10.50	0.99	–	229
Alur-12	EA	Ragi Rice	–	TK : 11.74 GC : 20.23 T : 31.97	77.45	44.42	35.45	–	230
Alur-13	–	Ragi Rice	–	TK : 9.31 T : 9.31	0.79	45.87	0.68	–	231
Alur-13	EA	Ragi Rice	–	WE : 0.40 TK : 45.74 T : 46.14	115.01	63.19	15.15	M : 1	232
Alur-13	–	Ragi Rice	–	–	36.24	42.33	4.68	–	233
Alur-10	EAG	Ragi Rice	–	WE : 0.40 Tk : 17.41 T : 17.81	34.78	17.69	15.73	–	234
Alur-12	–	Ragi Rice	–	–	75.99	63.53	9.48	–	235
Alur-10	EA	Ragi Rice	–	–	67.17	72.37	7.91	–	236
Alur-10	EA	Ragi Rice	–	TK : 10.12 T : 10.12	44.01	–	5.87	–	237
Alur-9	EA	Ragi Rice	–	TK : 8.50 T : 8.50	33.76	31.05	8.35	–	238
Alur-5	EA	Ragi Rice	–	WE : 0.61 GC : 39.66 T : 40.27	92.96	72.47	38.03	N : 2	239
Alur-13	EA	Ragi Rice	–	TK : 31.16 GC : 14.17 T : 45.33	7.18	20.26	4.45	–	240

VILLAGE DIRECTORY

AMENITIES AND LAND USE

Taluk : ALUR

Location Code No.	Name of Village	Total area of the Village (in hectares and ares)	Total Population and number of households		Amenities available (if not available within the village, a dash (–) may be shown in the column and next to it in brackets, the distance in broad ranges viz. – 5 kms. 5-10 kms. and 10 + kms of the nearest place where the facility is available may be given).						Approach to Village
					Educational	Medical	Drinking Water	Post and Telegraph	Day or days of the market/hat If any	Communications (Bus stop, Railway Station, waterway)	
1	2	3	4 a	4 b	5	6	7	8	9	10	11
241.	Bandikere	40.82	7	2	– (– 5)	– (– 5)	W	– (– 5)	– (5–10)	– (– 5)	KR
242.	Manikyathanahalli	103.36	106	19	– (– 5)	– (5–10)	W	– (– 5)	– (5–10)	BS	PR
243.	Singatakere	175.05	463	79	P	– (5–10)	W, Hp	– (– 5)	– (5–10)	BS	KR
244.	Danihalli	74.30	65	9	– (– 5)	– (5–10)	W	– (– 5)	– (5–10)	– (– 5)	KR
245.	Kaggaravalli	271.06	276	40	– (– 5)	– (5–10)	W, Hp	– (5–10)	– (5–10)	– (– 5)	KR
246.	Sinduvalli	162.67	408	63	P(2)	– (– 5)	W	– (– 5)	– (– 5)	BS	KR
247.	Balluru	138.12	261	45	P	– (– 5)	W, Hp	–(–5)	–(–5)	BS	PR
248.	Ballurpura	146.58	247	38	– (– 5)	– (– 5)	W	– (– 5)	– (– 5)	– (– 5)	PR
249.	Vasudevarahalli	56.19	24	2	– (– 5)	– (– 5)	W	– (– 5)	– (– 5)	BS	KR
250.	Baliganahalli	158.31	200	33	– (– 5)	– (– 5)	W	– (– 5)	– (– 5)	BS	PR
251.	Harohalli	61.61	23	3	– (– 5)	– (– 5)	W, Hp	– (– 5)	– (– 5)	– (– 5)	KR
252.	Bettahalli	218.48	285	52	P	– (– 5)	W	– (– 5)	– (– 5)	– (– 5)	KR
253.	Nalluru	334.22	533	82	P, M	– (5–10)	W, Hp	– (– 5)	– (5–10)	BS	PR
254.	Muddanaikanahallipura	163.07	169	23	– (– 5)	– (5–10)	W	– (– 5)	– (5–10)	BS	PR
255.	Singodanahalli	233.39	688	105	P	– (– 5)	W, Hp	PO	– (– 5)	BS	PR
256.	Chigaluru	168.09	344	54	P	– (– 5)	W, Hp	– (– 5)	– (– 5)	– (– 5)	KR
257.	Nidanur	236.23	367	70	P	– (– 5)	W, Hp	– (– 5)	– (– 5)	– (– 5)	KR
	Total	**41866.71**	**65,278**	**11,444**							

VILLAGE DIRECTORY

AMENITIES AND LAND USE

Taluk: ALUR

Nearest Town and distance (in Km.)	Power Supply	Staple Food	Land use (area under different types of land use in hectares and ares)					Remarks including any place of religious, historical or archaeological interest.	Location Code No.
			Forest	Irrigated (by source of irrigation)	Un-irrigated	Culturable waste (including gauchar and groves)	Area not available for cultivation		
12	13	14	15	16	17	18	19	20	21
Alur-14	–	Ragi Rice	–	TK: 13.36 T: 13.36	15.22	8.47	3.77	A-IV	241
Alur-8	EA	Ragi Rice	–	TK: 10.12 T: 10.12	58.82	28.29	6.13	–	242
Alur-15	–	Ragi Rice	–	W: 0.40 TK: 39.26 T: 39.66	73.15	50.08	12.16	–	243
Alur-13	–	Ragi Rice	–	TK: 17.00 T: 17.00	29.00	23.09	5.21	–	244
Alur-15	–	Ragi Rice	–	TK: 20.64 T: 20.64	142.27	93.12	15.03	–	245
Alur-15	–	Ragi Rice	–	GC: 21.85 T: 21.85	97.56	26.04	17.22	–	246
Alur-14	EA	Ragi Rice	–	TK: 23.47 T: 23.47	28.48	74.74	11.43	–	247
Alur-18	EA	Ragi Rice	–	–	65.58	59.89	21.11	–	248
Alur-16	–	Ragi Rice	–	–	20.06	32.73	3.40	–	249
Alur-19	EA	Ragi Rice	–	TK: 15.78 T: 15.78	41.03	94.11	7.39	–	250
Alur-15	–	Ragi Rice	–	–	31.96	27.86	1.79	–	251
Alur-18	EAG	Ragi Rice	–	WE: 1.21 TK: 30.76 T: 31.97	80.78	93.46	12.27	–	252
Alur-16	EA	Ragi Rice	–	W: 1.21 WE: 0.61 TK: 19.43 GC: 80.94 T: 102.19	88.00	129.62	14.41	–	253
Alur-14	–	Ragi Rice	–	TK: 20.24 T: 20.24	98.90	32.40	11.53	–	254
Alur-10	EA	Ragi Rice	–	WE: 0.61 TK: 35.21 T: 35.82	103.16	68.84	25.57	N:2	255
Alur-13	EA	Ragi Rice	16.19	TK: 40.87 T: 40.87	83.69	20.46	6.88	T:1	256
Alur-15	EA	Ragi Rice	–	TK: 39.66 GC: 22.66 T: 62.32	118.65	33.89	21.37	–	257
				W: 17.92 **WE: 50.68** **GC: 507.54** **TK: 4405.82** **R: 18.61**					
			271.21	**T: 5000.57**	**17690.76**	**12723.71**	**6180.46**		

ARKALGUD TALUK

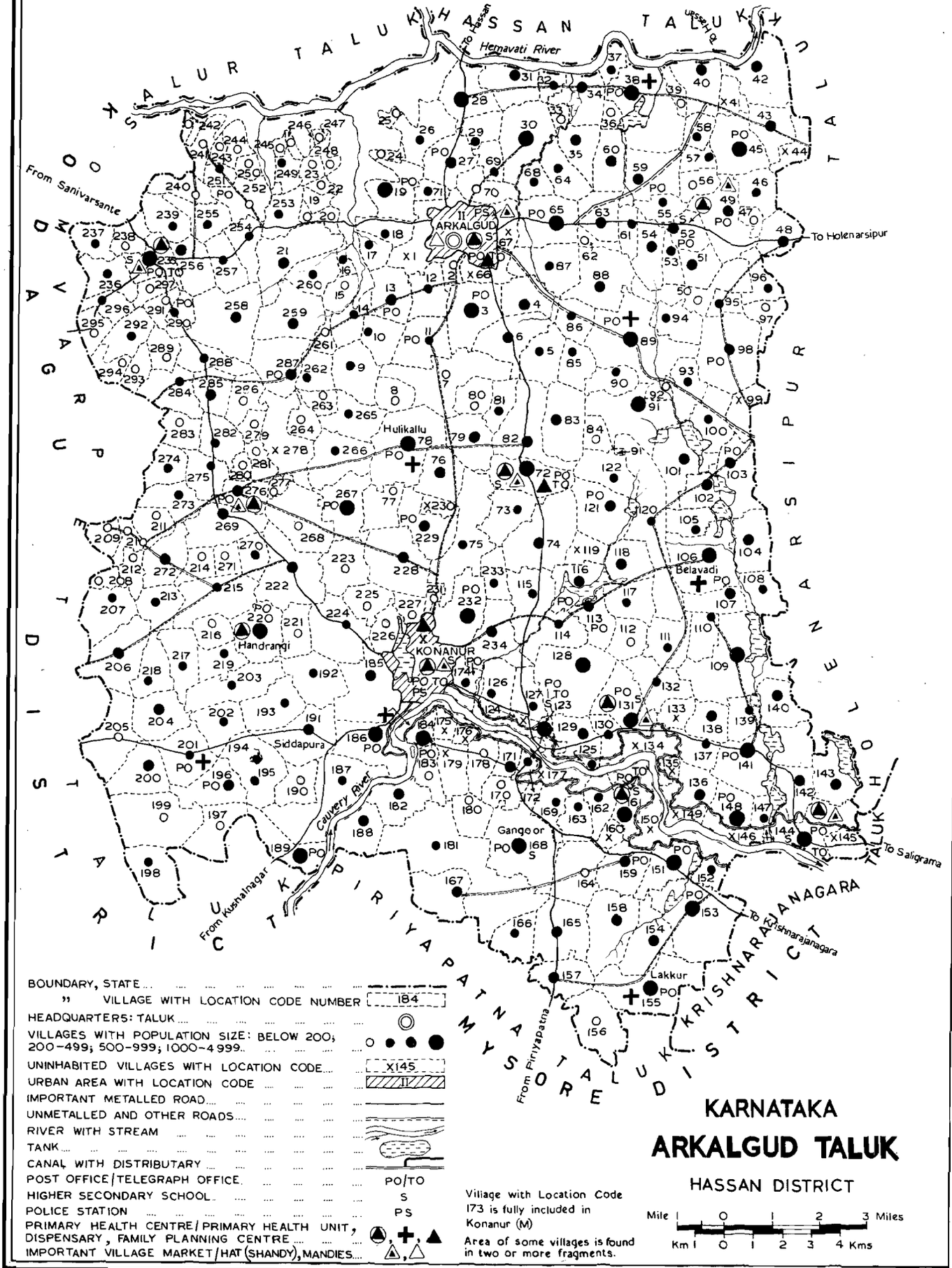

BOUNDARY, STATE ....
" VILLAGE WITH LOCATION CODE NUMBER 184
HEADQUARTERS: TALUK ....
VILLAGES WITH POPULATION SIZE: BELOW 200; 200-499; 500-999; 1000-4999. ....
UNINHABITED VILLAGES WITH LOCATION CODE X145
URBAN AREA WITH LOCATION CODE II
IMPORTANT METALLED ROAD ....
UNMETALLED AND OTHER ROADS ....
RIVER WITH STREAM ....
TANK ....
CANAL WITH DISTRIBUTARY ....
POST OFFICE/TELEGRAPH OFFICE .... PO/TO
HIGHER SECONDARY SCHOOL .... S
POLICE STATION .... PS
PRIMARY HEALTH CENTRE/PRIMARY HEALTH UNIT, DISPENSARY, FAMILY PLANNING CENTRE ....
IMPORTANT VILLAGE MARKET/HAT (SHANDY), MANDIES ....

Village with Location Code 173 is fully included in Konanur (M)

Area of some villages is found in two or more fragments.

KARNATAKA
ARKALGUD TALUK
HASSAN DISTRICT

Mile 0 1 2 3 Miles
Km 0 1 2 3 4 Kms

Based upon Survey of India map with the permission of the Surveyor General of India.

© Government of India Copyright, 1987.

ALPHABETICAL LIST OF VILLAGES
TALUK : ARKALGUD

Sl. No.	Name of village	1981 Census L.C. No.	Population 1971	Population 1981
1	2	3	4	5
1.	Abbur Machagowdanahalli	287	657	756
2.	Adike Bommanahalli	18	368	401
3.	Agrahara	116	742	781
4.	Ajjur	103	700	822
5.	Akkalavadi	224	321	391
6.	Aladahalli	290	403	431
7.	Allapatna	265	272	416
8.	Ambigodanahalli (Ambigowdanahalli)	262	132	271
9.	Anandoor (Anandur)	151	917	1054
10.	Anegundi Kaval	50	–	24
11.	Anjaneya Hosahalli (Anjaneyanahosahalli)	132	195	271
12.	Ankanahalli	107	511	582
13.	Ankanahalli	216	–	21
14.	Ankanaikanahalli	27	543	692
15.	Ankanaikanahalli Kaval	26	–	318
16.	Ankanathapura	77	–	29
17.	Anniganahalli	40	646	808
18.	Arkalgud (Rural)	1	–	–
19.	Arasikatte Kaval	268	–	61
20.	Aregallu	198	62	200
21.	Aremadanahalli	17	173	204
22.	Athini (Athni)	34	653	784
23.	Bagadalu (Bagadal)	293	99	88
24.	Baisoor	292	158	201
25.	Baisoor Forest	294	–	33
26.	Bandiganalli (Banadahalli)	2	179	192
27.	Bandiganahalli	211	62	176
28.	Bandipalya	183	39	42
29.	Bangarahalli	175	–	–
30.	Bannur	201	353	458
31.	Baragur (Bargur)	82	473	714
32.	Basavanahalli	43	544	620
33.	Basavanahalli	148	1385	1649
34.	Basavanahalli	291	137	134
35.	Basavanahalli Hantha	146	–	–
36.	Basavanahalli Kaval	44	–	–
37.	Basavapatna	131	3208	3554
38.	Basavapatna Hantha	134	–	–
39.	Beejaghatta (Bijaghatta)	248	459	134
40.	Beeranahalli	194	–	280
41.	Beeranahalli Kaval	195	78	296
42.	Belavadi	106	1376	1592
43.	Belikarpuravalli	117	395	463
44.	Bellame	200	53	793
45.	Bettadahalli	76	386	565
46.	Bettagalale	205	117	180
47.	Bettasoge	136	393	504
48.	Bettasoge Hantha	149	–	–
49.	Bidarur	228	672	909
50.	Bilaguli	128	949	1085
51.	Bislahalli (Bisalahalli)	192	196	300
52.	Bittagodanahalli (Bittagowdanahalli)	94	296	388
53.	Bobbagalale (Bobbugalale)	254	196	277
54.	Bolakyathanahalli	37	281	418
55.	Bommenahalli	135	–	–
56.	Boodanoor (Boddanur)	143	659	736
57.	Boodanur	296	184	228
58.	Boranahalli	36	76	121
59.	Bychanahalli	52	582	678
60.	Channigarayana Abbur	213	279	397
61.	Chikkabemmathi	269	571	673
62.	Chikkabommenahalli	203	170	323
63.	Chikkagavanahalli (Chickagavanahalli)	61	224	230
64.	Chikkamagge (Chickmagge)	73	188	245
65.	Chikkanahalli (Chickanahalli)	55	246	300
66.	Chikkanahalli (Chikkahalli)	232	1070	1384
67.	Chikkarakalagud	19	914	1024
68.	Chodenahalli (Chowdenahalli)	24	343	168
69.	Cholenahalli	70	124	166
70.	Chowragallu	257	160	261
71.	Dadadahalli	87	376	461
72.	Dadadahalli	297	64	111
73.	Dadadahalli	280	93	95
74.	Darikongalale [Kongalale (Dari)]	253	329	326
75.	Dasanapura	230	–	–
76.	Dasanapura	240	65	121
77.	Devarahalli	63	561	690
78.	Devarahalli Kaval	62	–	6
79.	Devipura	97	148	167
80.	Dharmapura (Dharamapura)	246	255	20
81.	Doddabemmathi	276	541	633
82.	Doddabommenahalli	193	266	310
83.	Doddagavanahalli	54	570	687
84.	Doddahalli	113	518	588
85.	Doddamagge [Magge (Dodda)]	72	1605	1905
86.	Dollenahalli	110	172	234
87.	Doramaballi	145	–	–
88.	Dummi	91	886	1126
89.	Gabbali	182	520	626
90.	Gabbali Kaval	181	–	227
91.	Ganganahalli	39	175	190
92.	Gangoor (Gangur)	168	1784	2138
93.	Ganjalagodu	45	893	1055
94.	Garighatta	64	340	432
95.	Garudanahalli	138	417	521
96.	Geddalahosahalli (Geddalahosalli)	41	–	–
97.	Gerukuppe	279	102	108
98.	Goravanahalli	53	288	312
99.	Gubbi Kaval	99	–	–
100.	Halekeralapura	147	159	207
101.	Hampapura	167	524	665
102.	Handrangi	220	1111	1420
103.	Hanagallu (Hanigal)	109	1139	1364
104.	Hanemaranahalli	105	231	289
105.	Hanyalu (Hanyal)	159	763	779
106.	Haradoor (Haradur)	42	576	812
107.	Haralahalli	166	211	244
108.	Harohalli	15	148	186
109.	Hebbale	38	1014	1230
110.	Heelagere (Hellagere)	208	84	126
111.	Heggadihalli	267	831	1055
112.	Heggathur	215	273	354
113.	Hennur	212	51	75

ALPHABETICAL LIST OF VILLAGES
TALUK : ARKALGUD

Sl. No.	Name of village	1981 Census L.C. No.	Population 1971	Population 1981
1	2	3	4	5
114.	Hennur Kongalale (Kongalale)	272	599	713
115.	Hethagowdanahalli	49	787	971
116.	Hindlahalli	214	34	64
117.	Hippali	295	140	163
118.	Hirehalli (Hirihalli)	234	794	905
119.	Hodenoor (Hodenur)	204	416	673
120.	Holalagodu (Holalgodu)	285	301	534
121.	Hondaravally	288	317	349
122.	Honganoor (Honganur)	244	384	26
123.	Honnaganahalli	217	227	277
124.	Honnagowdanahalli	32	139	246
125.	Honnavalli	65	1022	1103
126.	Honnenahalli	142	443	501
127.	Hosahalli	169	336	417
128.	Hosahalli	243	138	152
129.	Hullangala	59	844	989
130.	Hulikallu	78	1642	1840
131.	Ibbadi	101	563	666
132.	Illahalli	90	320	397
133.	Ittapatna	274	136	263
134.	Jakkahalli	277	39	62
135.	Jittenahalli	140	607	723
136.	Jogihosahalli	263	59	91
137.	Kabbaligere	229	599	721
138.	Kadanoor (Kadanur)	196	600	717
139.	Kadavinahosahalli (Kadavinahosalli)	189	1041	1228
140.	Kakodanahalli	261	28	94
141.	Kalenahalli	141	1217	1617
142.	Kallimuddanahalli	48	515	553
143.	Kallubyadrahalli	47	30	60
144.	Kamanahalli	250	33	87
145.	Kanana Koppal	137	196	225
146.	Kanive Kaval	7	–	56
147.	Kaniyar	79	798	859
148.	Kantapura	152	274	281
149.	Kantenahalli	197	110	143
150.	Kantenahalli Kaval	199	–	3
151.	Karagallu	218	235	368
152.	Karahalli	104	524	651
153.	Kashipura	69	259	312
154.	Kathihalu (Kathihal)	164	36	161
155.	Kattepura	184	1307	1442
156.	Kattimallenahalli	13	512	602
157.	Kelagalale	236	273	338
158.	Kellur	67	–	–
159.	Kenchenahalli (Kanchenahalli)	60	526	611
160.	Kendinne Kaval	251	–	222
161.	Keragodu	154	540	720
162.	Keralapura	144	3639	4179
163.	Kerehosahalli	226	–	8
164.	Kesavathur	222	456	711
165.	Keshavapura	56	127	122
166.	Kodagihalli	119	–	–
167.	Kodakahalli	83	404	502
168.	Kodihalli	160	–	–
169.	Kollangi	259	600	736
170.	Kollur (Kalluru)	260	210	298
171.	Konanur (Rural)	173	–	–
172.	Konapura	233	340	431
173.	Konapura	245	94	17
174.	Koodalur (Koodaluru)	126	308	378
175.	Koratikere (Koratigere)	121	747	865
176.	Kortikere Kaval	120	99	253
177.	Kotavalu	127	181	223
178.	Kotekarpuravalli	118	451	604
179.	Koti (Agrahara)	238	168	191
180.	Kurubara Abbur	202	319	385
181.	Kutakamarati Kaval	156	5	36
182.	Kyathanahalli	10	256	306
183.	Lakkanahalli	227	111	168
184.	Lakkur (Lakkuru)	155	1480	1650
185.	Lakshmipura	84	107	120
186.	Lingadahalli	281	196	194
187.	Lingapura	112	66	99
188.	Machagodanahalli	66	–	–
189.	Madalapura	237	298	324
190.	Madanur	273	247	324
191.	Madapura	9	74	243
192.	Madapura	188	555	659
193.	Maduranahalli (Madhuranahalli)	153	1044	1247
194.	Madihalli	5	493	402
195.	Madikehosahalli	80	160	195
196.	Magalu	284	422	454
197.	Magge Kaval	75	257	419
198.	Magodu	239	116	272
199.	Majjanahalli	219	147	257
200.	Majjigepura	242	134	47
201.	Malalikere	3	800	1053
202.	Malenahalli (Mallenahalli)	221	19	100
203.	Mallappanahalli	210	56	140
204.	Mallapura	92	–	4
205.	Mallapura	157	421	510
206.	Mallarajapatna	172	220	282
207.	Mallenahalli	22	57	60
208.	Mallinathapura	171	572	754
209.	Mallipatna	235	978	1215
210.	Mallithammanahalli	58	233	293
211.	Mallithammanahalli (Malthammanahalli)	93	279	358
212.	Manajur	255	390	430
213.	Maradi	31	665	753
214.	Maradibasavanahalli	170	–	5
215.	Maragowdanahalli	271	78	115
216.	Maravalalu	51	508	601
217.	Masarangala	252	169	191
218.	Mathigodu	162	360	440
219.	Mathra	289	147	154
220.	Mavanoor (Mavanur)	179	–	–
221.	Mokali	6	397	712
222.	Moole Hosahalli	130	304	393
223.	Mudaganur	266	197	442
224.	Muddanahalli	46	164	319
225.	Muddanahalli	57	285	208
226.	Muddanahalli	122	336	389
227.	Muddanahalli	225	33	47
228.	Mudigere	249	238	224
229.	Muduganur Kaval	278	–	–
230.	Mugalur	115	406	492
231.	Mundagodu	14	296	368

ALPHABETICAL LIST OF VILLAGES

Taluk: ARKALGUD

Sl. No.	Name of village	1981 Census L.C. No.	Population 1971	Population 1981
1	2	3	4	5
232.	Musavathur	258	595	737
233.	Muthige	4	587	673
234.	Muttugada Hosur	114	368	471
235.	Naganahalli	133	–	–
236.	Nanjalapura	231	–	21
237.	Narasinakuppe (Narasanakuppe)	35	588	531
238.	Navile	178	27	38
239.	Nelabahalli (Nelaballi)	241	159	179
240.	Nelamane	68	313	289
241.	Neralahalli	29	293	364
242.	Nilakunda	282	177	218
243.	Nilavagilu	74	825	978
244.	Nygere (Naigere)	30	799	1044
245.	Paramahamsa Chakanahalli	96	123	203
246.	Parasanahalli	86	367	448
247.	Pemmanahalli	270	174	217
248.	Puttana Hosahalli	23	61	126
249.	Ragimarur (Marur)	165	–	934
250.	Ragibychanahalli	264	–	23
251.	Ragupathi Koppal	124	–	–
252.	Ramanathapura	123	1155	1477
253.	Ramanathapura Hantha	125	–	487
254.	Ramenahalli	12	424	450
255.	Ramenahalli	190	–	116
256.	Rangapura	95	187	233
257.	Rudrapatna	161	1770	2146
258.	Rudrapatna Hantha	150	–	–
259.	Sabbathi	223	21	43
260.	Santhemarur (Marur)	89	–	1160
261.	Saragoor (Saragur)	186	1542	1902
262.	Seebahalli	108	236	283
263.	Shambunathapura (Shambhunathapura)	71	443	481
264.	Shanavinakuppe	88	557	674
265.	Shanbhoganahalli	85	393	447
266.	Shanbhoganahalli	209	49	113
267.	Shanubhoganahalli	247	218	31
268.	Sheegodu	187	416	472
269.	Shiradanahalli	129	388	673
270.	Shiradanahalli	256	717	502
271.	Siddapura	8	111	133
272.	Siddapura	33	–	32
273.	Siddapura	191	783	971
274.	Singanakuppe	286	130	164
275.	Somanahalli	81	188	269
276.	Sompura	158	560	617
277.	Sompura	283	108	151
278.	Sulagodu-Somavara	207	176	422
279.	Tarigalale	206	470	500
280.	Tejur	11	381	344
281.	Thattavalu	111	390	432
282.	Thattekere	16	165	227
283.	Ulivala	25	486	55
284.	Ullenahalli	185	375	579
285.	Uttaranalakolavai Hantha (Kolavaihantha)	177	–	–
286.	Vaddarahalli	102	438	615
287.	Vaddarahalli	163	236	307
288.	Vijapura	20	159	190
289.	Vijapura Forest	21	–	652
290.	Vodavana Hosahalli (Vadavanadahosahalli)	174	385	429
291.	Voddarahalli (Vaddarahalli)	28	3230	1497
292.	Yachana Kuppe	139	290	375
293.	Yadiyuru	176	–	–
294.	Yadiyuru	275	300	375
295.	Yagati	98	742	982
296.	Yaladahalli	180	105	109
297	Yalagathavalli	100	371	454

VILLAGE
AMENITIES

Taluk: **ARKALGUD**

Location Code No.	Name of Village	Total area of the Village (in hectares and ares)	Total Population and number of households		Amenities available (if not available within the village, a dash (–) may be shown in the column and next to it in brackets, the distance in broad ranges viz. – 5 kms. 5-10 kms. and 10 + kms of the nearest place where the facility is available may be given).						Approach to Village
					Educational	Medical	Drinking Water	Post and Telegraph	Day or days of the market/hat If any	Communications (Bus stop, Railway Station, waterway)	
1	2	3	4 a	4 b	5	6	7	8	9	10	11
1.	Arkalgud (Rural)	317.21						UN-INHABITED			
2.	Bandiganahalli	77.65	192	36	– (– 5)	– (– 5)	W	– (– 5)	– (– 5)	– (– 5)	KR
3.	Malalikere	341.46	1053	155	P (2)	– (– 5)	W	PO	– (– 5)	– (– 5)	KR
4.	Muthige	228.91	673	106	P	– (– 5)	W, T, R	– (– 5)	– (– 5)	– (– 5)	PR
5.	Madihalli	211.23	402	57	P, M	– (5–10)	T, W	– (– 5)	– (5–10)	– (– 5)	KR
6.	Mokali	302.04	712	119	P	– (– 5)	T, W	– (– 5)	– (– 5)	BS	PR
7.	Kanive Kaval	463.32	56	10	– (– 5)	– (5–10)	W	– (– 5)	– (5–10)	– (– 5)	KR
8.	Siddapura	126.19	133	21	P	– (– 5)	W, T	– (– 5)	– (– 5)	– (– 5)	KR
9.	Madapura	253.03	243	40	– (– 5)	– (5–10)	W	– (– 5)	– (5–10)	– (– 5)	KR
10.	Kyathanahalli	159.71	306	48	P	– (5–10)	W	– (– 5)	– (5–10)	– (5–10)	KR
11.	Tejur	284.41	364	69	P	– (– 5)	W	PO	– (– 5)	– (– 5)	KR
12.	Ramenahalli	211.11	450	78	P (2)	– (– 5)	W	– (– 5)	– (– 5)	– (– 5)	KR
13.	Kattimallenahalli	256.08	602	102	P	– (– 5)	W	PO	– (– 5)	BS	KR
14.	Mundagodu	183.26	368	69	P	– (– 5)	W	– (– 5)	– (– 5)	BS	KR
15.	Harohalli	131.68	186	29	P	– (– 5)	W	– (– 5)	– (– 5)	– (– 5)	KR
16.	Thattekere	79.90	227	30	P	– (– 5)	W	– (– 5)	– (– 5)	– (– 5)	KR
17.	Aremadanahalli	114.62	204	33	– (– 5)	– (– 5)	W	– (– 5)	– (– 5)	– (– 5)	KR
18.	Adike Bommanahalli	135.91	401	63	P	– (– 5)	W	– (– 5)	– (– 5)	BS	KR
19.	Chikkarkalgud	502.86	1024	175	P	– (– 5)	W	PO	– (– 5)	– (– 5)	KR
20.	Vijapura	142.27	190	27	– (– 5)	– (– 5)	W	– (– 5)	– (– 5)	BS	PR
21.	Vijapura Forest	481.61	652	121	P	– (– 5)	W	– (– 5)	– (5–10)	BS	PR
22.	Mallenahalli	75.68	60	9	– (– 5)	– (– 5)	W	– (– 5)	– (– 5)	– (– 5)	KR
23.	Puttana Hosahalli	68.39	126	18	– (– 5)	– (– 5)	W	– (– 5)	– (– 5)	– (– 5)	KR
24.	Chodenahalli	163.18	168	27	– (– 5)	– (– 5)	W, R	– (– 5)	– (– 5)	– (– 5)	KR
25.	Ulivala	297.07	55	8	– (– 5)	– (– 5)	W, R	– (– 5)	– (– 5)	– (– 5)	KR
26.	Ankanaikanahalli Kaval	313.57	318	51	– (– 5)	– (– 5)	W	– (– 5)	– (– 5)	– (– 5)	KR

DIRECTORY
AND LAND USE

Taluk: **ARKALGUD**

Nearest Town and distance (in Km.)	Power Supply	Staple Food	Land use (area under different types of land use in hectares and ares) Forest	Irrigated (by source of irrigation)	Un-irrigated	Culturable waste (including gauchar and groves)	Area not available for cultivation	Remarks including any place of religious, historical or archaeological interest.	Location Code No.
12	13	14	15	16	17	18	19	20	21
	UN-INHABITED		–	TK: 105.87 T: 105.87	206.71	3.19	1.44	–	1
Arkalgud – 1	EA	Rice Ragi	–	TK: 4.41 T: 4.41	68.55	2.56	2.13	N:2, M:1 T:2	2
Arkalgud – 3	ED	Rice Ragi	–	TK: 50.28 T: 50.28	246.60	34.91	9.67	N:8, M:1	3
Arkalgud – 3	EA	Rice Ragi	–	TK: 34.19 T: 34.19	161.17	19.60	13.95	N:2, M:1	4
Arkalgud – 6	EA	Rice Ragi	–	TK: 66.37 T: 66.37	121.41	15.08	8.37	N:2, M:2, T:1	5
Arkalgud – 5	EA	Rice Ragi	–	TK: 18.96 T: 18.96	239.22	32.18	11.68	N:3, M:1	6
Arkalgud – 8	–	Rice Ragi	463.32	–	–	–	–	–	7
Arkalgud – 8	EAG	Rice Ragi	–	TK: 7.54 T: 7.54	76.62	39.07	2.96	–	8
Arkalgud – 6	–	Rice Ragi	–	TK: 22.02 T: 22.02	161.74	65.20	4.07	–	9
Arkalgud – 6	–	Rice Ragi	–	TK: 15.02 T: 15.02	70.01	70.80	3.88	N:2, M:1	10
Arkalgud – 4	–	Rice Ragi	–	TK: 19.65 T: 19.65	140.72	118.27	5.77	N:2, M:1	11
Arkalgud – 3	–	Rice Ragi	–	TK: 29.98 T: 29.98	139.87	37.36	3.90	–	12
Arkalgud – 3	EA	Rice Ragi	–	TK: 47.70 T: 47.70	155.23	48.67	4.48	N:2, M:1	13
Arkalgud – 5	–	Rice Ragi	–	TK: 41.25 T: 41.25	109.59	24.36	8.06	N:2, M:1	14
Arkalgud – 5	–	Rice Ragi	–	TK: 24.98 T: 24.98	51.83	48.23	6.64	N:2	15
Arkalgud – 5	–	Rice Ragi	–	TK: 14.95 T: 14.95	55.38	5.35	4.22	N:1	16
Arkalgud – 4	–	Rice Ragi	–	TK: 19.59 T: 19.59	58.05	22.38	14.60	–	17
Arkalgud – 3	–	Rice Ragi	–	TK: 13.76 T: 13.76	94.31	19.71	8.13	–	18
Arkalgud – 3	EA	Rice Ragi	–	TK: 92.83 T: 92.83	294.81	97.21	18.01	N:2	19
Arkalgud – 5	–	Rice Ragi	–	–	96.32	35.80	10.15	–	20
Arkalgud – 5	–	Rice Ragi	481.61	–	–	–	–	–	21
Arkalgud – 5	–	Rice Ragi	–	TK: 8.58 T: 8.58	31.94	32.94	2.22	N:1	22
Arkalgud – 5	–	Rice Ragi	–	TK: 4.60 T: 4.60	47.05	15.53	1.21	–	23
Arkalgud – 5	EA	Rice Ragi	–	TK: 29.06 T: 29.06	94.49	32.47	7.16	–	24
Arkalgud – 5	–	Rice Ragi	–	TK: 39.45 T: 39.45	204.14	33.34	20.14	–	25
Arkalgud – 5	EA	Rice Ragi	–	TK: 7.16 T: 7.16	279.92	26.49	–	N:2, M:1	26

VILLAGE
AMENITIES

Taluk: **ARKALGUD**

Location Code No.	Name of Village	Total area of the Village (in hectares and ares)	Total Population and number of households		Amenities available (if not available within the village, a dash (–) may be shown in the column and next to it in brackets, the distance in broad ranges viz. – 5 kms. 5-10 kms. and 10 + kms of the nearest place where the facility is available may be given).						
					Educational	Medical	Drinking Water	Post and Telegraph	Day or days of the market/hat If any	Communications (Bus stop, Railway Station, waterway)	Approach to Village
1	2	3	4 a	4 b	5	6	7	8	9	10	11
27.	Ankanaikanahalli	237.58	692	132	P	–(–5)	W	PO	–(–5)	BS	PR
28.	Voddarahalli	288.88	1497	266	P(2)	–(–5)	C, W	–(–5)	–(–5)	BS	PR
29.	Neralahalli	149.72	364	47	P	–(–5)	W	–(–5)	–(–5)	–(–5)	KR
30.	Nygere	368.84	1044	160	P	–(–5)	W	–(–5)	–(–5)	–(–5)	KR
31.	Maradi	276.49	753	120	P(2)	–(–5)	R, W, C	–(–5)	–(–5)	–(–5)	KR
32.	Honnagowdanahalli	101.92	246	41	P	–(–5)	W	–(–5)	–(–5)	–(–5)	KR
33.	Siddapura	68.66	32	2	–(–5)	–(–5)	W	–(–5)	–(–5)	–(–5)	KR
34.	Athini	266.46	784	135	P(2)	–(–5)	W	–(–5)	–(–5)	–(–5)	KR
35.	Narasinakuppe	201.73	531	78	P	–(–5)	W	–(–5)	–(–5)	–(–5)	KR
36.	Boranahalli	53.83	121	14	–(–5)	–(–5)	W	–(–5)	–(5–10)	–(–5)	KR
37.	Bolakyathanahalli	117.89	418	77	P	–(–5)	W	–(–5)	–(5–10)	–(5–10)	KR
38.	Hebbale	601.39	1230	213	P, M	D	W	PO	–(5–10)	–(5–10)	KR
39.	Ganganahalli	86.24	190	29	P	–(–5)	W	–(–5)	–(5–10)	–(5–10)	KR
40.	Anniganahalli	289.08	808	140	P	–(–5)	W	–(–5)	–(5–10)	–(5–10)	KR
41.	Geddala Hosahalli	100.52					UN-INHABITED				
42.	Haradoor	409.47	812	150	P(2)	–(–5)	W	–(–5)	–(–5)	–(–5)	KR
43.	Basavanahalli	217.43	620	99	P(2), M	–(–5)	W	–(–5)	–(–5)	–(–5)	KR
44.	Basavanahalli Kaval	141.13					UN-INHABITED				
45.	Ganjalagodu	296.63	1055	177	P, M	–(–5)	W	PO	–(–5)	–(–5)	KR
46.	Muddanahalli	94.21	319	58	P	–(–5)	W	–(–5)	–(–5)	–(–5)	KR
47.	Kallubyadrahalli	58.87	60	9	–(–5)	–(–5)	Tk	–(–5)	–(–5)	–(–5)	KR
48.	Kallimuddanahalli	181.41	553	96	P	–(–5)	W	–(–5)	–(–5)	BS	PR
49.	**Hethagowdanahalli**	382.41	971	170	P, M	–(–5)	W	PO	Tuesday	BS	PR
50.	Anegundi Kaval	306.02	24	2	–(–5)	–(–5)	W	–(–5)	–(–5)	–(–5)	KR
51.	Maravalalu	161.56	601	110	P	–(–5)	W	–(–5)	–(–5)	–(–5)	KR
52.	Bychanahalli	127.86	678	121	P, M, H	PHU RP	W	PO	–(–5)	BS	PR

DIRECTORY
AND LAND USE

Taluk: **ARKALGUD**

Nearest Town and distance (in Km.)	Power Supply	Staple Food	Land use (area under different types of land use in hectares and ares) Forest	Irrigated (by source of irrigation)	Un-irrigated	Culturable waste (including gauchar and groves)	Area not available for cultivation	Remarks including any place of religious, historical or archaeological interest.	Location Code No.
12	13	14	15	16	17	18	19	20	21
Arkalgud – 3	EA	Rice Ragi	–	GC: 27.75 T: 27.75	175.89	21.44	12.50	N:2	27
Arkalgud – 6	EA	Rice Ragi	–	TK: 31.22 T: 31.22	175.82	60.01	21.83	N:2	28
Arkalgud – 4	EA	Rice Ragi	–	GC: 18.17 T: 18.17	92.37	35.64	3.54	–	29
Arkalgud – 5	EA	Rice Ragi	–	TK: 17.71 GC: 17.83 T: 35.54	236.50	84.36	12.44	N:2, M:1	30
Arkalgud – 8	EA	Rice Ragi	–	GC: 27.24 T: 27.24	141.70	87.50	20.05	N:2	31
Arkalgud – 6	EA	Rice Ragi	–	GC: 66.82 T: 66.82	8.15	11.53	15.42	N:2	32
Arkalgud – 8	–	Rice Ragi	–	TK: 0.83 GC: 12.15 T: 12.98	46.27	7.76	1.65	–	33
Arkalgud – 8	EA	Rice Ragi	–	GC: 53.36 T: 53.36	139.30	49.43	24.37	N:2	34
Arkalgud – 6	EA	Rice Ragi	–	TK: 17.90 T: 17.90	158.75	18.75	6.33	N:2	35
Arkalgud – 7	–	Rice Ragi	–	TK: 3.23 T: 3.23	47.35	3.25	–	–	36
Arkalgud – 8	EA	Rice Ragi	–	TK: 3.93 T: 3.93	66.87	22.29	24.80	N:1	37
Arkalgud – 10	EA	Rice Ragi	–	GC: 63.74 T: 63.74	375.49	134.27	27.89	N:3	38
Arkalgud – 12	EA	Rice Ragi	–	GC: 2.48 T: 2.48	45.46	31.57	6.73	N:1	39
Arkalgud – 12	EA	Rice Ragi	–	GC: 11.08 T: 11.08	183.50	63.87	30.63	N:2	40
	UN-INHABITED		–	GC: 3.51 T: 3.51	93.48	2.57	0.96	–	41
Holenarsipur – 11	EA	Rice Ragi	–	GC: 17.37 T: 17.37	296.72	70.37	25.01	N:1	42
Arkalgud – 13	EA	Rice Ragi	–	TK: 5.70 GC: 6.11 T: 11.81	159.33	41.03	5.26	N:2	43
	UN-INHABITED		–	–	128.32	12.81	–	–	44
Arkalgud – 13	EA	Rice Ragi	–	TK: 57.86 T: 57.86	188.17	39.17	11.43	N:1	45
Arkalgud – 9	EA	Rice Ragi	–	TK: 2.47 GC: 2.04 T: 4.51	65.02	22.22	2.46	N:2	46
Arkalgud – 8	–	Rice Ragi	–	TK: 1.80 T: 1.80	30.58	26.37	0.12	–	47
Arkalgud – 15	EA	Rice Ragi	–	TK: 5.36 T: 5.36	116.48	54.03	5.54	N:3	48
Arkalgud – 12	EA	Rice Ragi	–	TK: 32.44 T: 32.44	177.57	162.81	9.59	N:5, M:1, T:1	49
Arkalgud – 10	–	Rice Ragi	–	TK: 2.08 T: 2.08	284.18	19.76	–	–	50
Arkalgud – 12	EA	Rice Ragi	–	TK: 16.75 T: 16.75	93.19	47.67	3.95	–	51
Arkalgud – 12	EA	Rice Ragi	–	TK: 14.38 T: 14.38	64.06	44.04	5.38	N:5	52

VILLAGE AMENITIES

Taluk: **ARKALGUD**

Location Code No.	Name of Village	Total area of the Village (in hectares and ares)	Total Population and number of households		Amenities available (if not available within the village, a dash (–) may be shown in the column and next to it in brackets, the distance in broad ranges viz. – 5 kms. 5-10 kms. and 10 + kms of the nearest place where the facility is available may be given).						Approach to Village
					Educational	Medical	Drinking Water	Post and Telegraph	Day or days of the market/hat If any	Communications (Bus stop, Railway Station, waterway)	
1	2	3	4 a	4 b	5	6	7	8	9	10	11
53.	Goravanahalli	124.99	312	51	P	–(–5)	W	–(–5)	–(–5)	–(–5)	KR
54.	Doddagavanahalli	225.44	687	104	P	–(–5)	W	–(–5)	–(–5)	–(–5)	KR
55.	Chikkanahalli	118.65	300	49	P	–(–5)	W	–(–5)	–(–5)	–(–5)	KR
56.	Keshavapura	116.77	122	17	P	–(–5)	W	–(–5)	–(–5)	–(–5)	KR
57.	Muddanahalli	193.10	208	30	P	–(–5)	W	–(–5)	–(5–10)	–(–5)	KR
58.	Mallithammanahalli	119.45	293	48	P	–(–5)	W	–(–5)	–(–5)	–(–5)	KR
59.	Hullangala	325.42	989	173	P	–(–5)	W	PO	–(–5)	–(–5)	KR
60.	Kenchenahalli	215.96	611	103	P	–(–5)	W	–(–5)	–(–5)	–(–5)	KR
61.	Chikkagavanahalli	96.96	230	32	P	–(–5)	W	–(–5)	–(–5)	BS	PR
62.	Devarahalli Kaval	68.70	6	1	–(–5)	–(–5)	W	–(–5)	–(–5)	–(–5)	KR
63.	Devarahalli	209.05	690	119	P	–(–5)	W	–(–5)	–(–5)	BS	PR
64.	Garighatta	204.38	432	57	P	–(–5)	W	–(–5)	–(–5)	–(–5)	KR
65.	Honnavalli	332.64	1103	157	P, M	–(–5)	W	PO	–(–5)	BS	PR
66.	Machagodanahalli	125.56					UN-INHABITED				
67.	Kellur	121.92					UN-INHABITED				
68.	Nelamane	129.66	289	46	P	–(–5)	W	–(–5)	–(–5)	–(–5)	KR
69.	Kashipura	110.59	312	51	P	–(–5)	W	–(–5)	–(–5)	–(–5)	KR
70.	Cholenahalli	146.51	166	33	P	–(–5)	W	–(–5)	–(–5)	–(–5)	KR
71.	Shambunathapura	72.04	481	75	P	–(–5)	W	–(–5)	–(–5)	BS	KR
72.	Doddamagge	314.09	1905	326	P, M, H	PHC FPC	T, W	PTO Phone	Monday	BS	PR
73.	Chikkamagge	250.26	245	39	P	–(–5)	W	–(–5)	–(–5)	–(–5)	PR
74.	Nilavagilu	479.87	978	161	P	–(–5)	W	–(–5)	–(–5)	BS	PR
75.	Magge Kaval	484.52	419	76	P	–(–5)	W	–(–5)	–(–5)	–(–5)	PR
76.	Bettadahalli	229.45	565	101	P	–(–5)	W	–(–5)	–(–5)	–(–5)	KR
77.	Ankanathapura	167.64	29	5	–(–5)	–(–5)	W	–(–5)	–(–5)	–(–5)	KR
78.	Hulikallu	542.03	1840	337	P, M	D	Tk, W	PO	–(–5)	BS	PR

DIRECTORY
AND LAND USE

Taluk: **ARKALGUD**

Nearest Town and distance (in Km.)	Power Supply	Staple Food	Land use (area under different types of land use in hectares and ares) Forest	Irrigated (by source of irrigation)	Un-irrigated	Culturable waste (including gauchar and groves)	Area not available for cultivation	Remarks including any place of religious, historical or archaeological interest.	Location Code No.
12	13	14	15	16	17	18	19	20	21
Arkalgud – 10	EA	Rice Ragi	–	TK: 3.31 T: 3.31	82.52	34.08	5.08	N:1	53
Arkalgud – 10	EA	Rice Ragi	–	TK: 13.81 T: 13.81	127.75	76.42	7.46	N:2	54
Arkalgud – 8	EA	Rice Ragi	–	TK: 14.45 T: 14.45	74.46	23.71	6.03	N:2	55
Arkalgud – 12	EA	Rice Ragi	–	TK: 5.40 T: 5.40	77.83	32.10	1.44	N:2	56
Arkalgud – 8	EA	Rice Ragi	–	TK: 3.51 GC: 12.14 T: 15.65	127.40	46.66	3.39	N:2	57
Arkalgud – 8	EA	Rice Ragi	–	TK: 2.47 GC: 1.66 T: 4.13	79.87	33.14	2.31	N:2	58
Arkalgud – 6	EA	Rice Ragi	–	TK: 30.66 T: 30.66	204.73	77.10	12.93	N:3	59
Arkalgud – 7	EA	Rice Ragi	–	TK: 23.72 T: 23.72	138.16	48.98	5.10	N:1	60
Arkalgud – 6	EA	Rice Ragi	16.19	TK: 13.91 T: 13.91	51.22	12.22	3.42	N:2	61
Arkalgud – 5	–	Rice Ragi	–	TK: 7.01 T: 7.01	58.13	3.38	0.18	–	62
Arkalgud – 5	EA	Rice Ragi	–	TK: 21.84 T: 21.84	128.99	48.86	9.36	N:2	63
Arkalgud – 5	EA	Rice Ragi	–	TK: 16.55 T: 16.55	148.13	35.42	4.28	N:2	64
Arkalgud – 2	EA	Rice Ragi	–	TK: 39.87 T: 39.87	213.45	65.35	13.97	N:3	65
	UN-INHABITED		–	TK: 32.21 T: 32.21	90.19	1.97	1.19	–	66
	UN-INHABITED		–	TK: 37.61 T: 37.61	79.49	3.17	1.65	–	67
Arkalgud – 4	EA	Rice Ragi	–	TK: 22.75 T: 22.75	91.98	10.34	4.59	–	68
Arkalgud – 3	EA	Rice Ragi	–	TK: 17.45 T: 17.45	66.85	24.15	2.14	N:2, M:1, A-I	69
Arkalgud – 2	EA	Rice Ragi	–	TK: 29.69 T: 29.69	90.50	21.25	5.07	N:1	70
Arkalgud – 2	EA	Rice Ragi	–	TK: 10.12 T: 10.12	45.88	10.66	5.38	A-II	71
Arkalgud – 9	EA	Rice Ragi	–	TK: 29.59 T: 29.59	182.21	87.16	15.13	N:12, M:4, T:1	72
Arkalgud – 10	EA	Rice Ragi	–	TK: 30.26 T: 30.26	201.87	8.38	9.75	N:2	73
Arkalgud – 10	EA	Rice Ragi	–	TK: 26.34 T: 26.34	351.96	86.39	15.18	N:2, M:1	74
Arkalgud – 13	EA	Rice Ragi	–	–	32.03	452.49	–	N:2, M:1	75
Konanur-8	EA	Rice Ragi	–	TK: 20.08 T: 20.08	155.41	47.35	6.61	N:2, M:1	76
Arkalgud – 12	–	Rice Ragi	–	TK: 28.36 T: 28.36	93.42	40.73	5.13	–	77
Konanur-9	EA	Rice Ragi	–	TK: 62.20 T: 62.20	346.88	114.68	18.27	N:10, M:1	78

VILLAGE AMENITIES

Taluk: ARKALGUD

Location Code No.	Name of Village	Total area of the Village (in hectares and ares)	Total Population and number of households		Amenities available (if not available within the village, a dash (–) may be shown in the column and next to it in brackets, the distance in broad ranges viz. – 5 kms. 5-10 kms. and 10 + kms of the nearest place where the facility is available may be given).						Approach to Village
					Educational	Medical	Drinking Water	Post and Telegraph	Day or days of the market/hat If any	Communications (Bus stop, Railway Station, waterway)	
1	2	3	4 a	4 b	5	6	7	8	9	10	11
79.	Kaniyar	268.63	859	147	P (2), M	– (– 5)	W	– (– 5)	– (– 5)	BS	PR
80.	Madikehosahalli	138.81	195	31	P	– (– 5)	W	– (– 5)	– (– 5)	– (– 5)	KR
81.	Somanahalli	132.88	269	41	P	– (– 5)	W	– (– 5)	– (– 5)	– (– 5)	PR
82.	Baragur	408.31	714	116	P	– (– 5)	W	– (– 5)	– (– 5)	BS	PR
83.	Kodakahalli	360.93	502	81	P	– (– 5)	W	– (– 5)	– (– 5)	– (– 5)	KR
84.	Lakshmipura	112.94	120	26	– (– 5)	– (– 5)	W	– (– 5)	– (– 5)	– (– 5)	KR
85.	Shanbhoganahalli	170.45	447	70	P	– (5–10)	W,	– (– 5)	– (5–10)	– (– 5)	KR
86.	Parasanahalli	158.70	448	80	P	– (5–10)	W	– (– 5)	– (5–10)	BS	PR
87.	Dadadahalli	297.48	461	77	P	– (– 5)	W	– (– 5)	– (– 5)	– (– 5)	KR
88.	Shanavinakuppe	371.36	674	109	P	– (– 5)	W	– (– 5)	– (5–10)	– (– 5)	KR
89.	Santhemarur	651.61	1160	191	P, M	D	W	PO	– (5–10)	BS	PR
90.	Illahalli	138.42	397	54	P	– (– 5)	W	– (– 5)	– (5–10)	– (– 5)	KR
91.	Dummi	448.28	1126	176	P (3)	– (– 5)	W	– (– 5)	– (5–10)	– (– 5)	KR
92.	Mallapura	58.03	4	1	– (– 5)	– (– 5)	O	– (– 5)	– (5–10)	– (– 5)	KR
93.	Mallithammanahalli	172.32	358	64	P	– (– 5)	W	– (– 5)	– (5–10)	– (– 5)	KR
94.	Bittagódanahalli	206.20	388	69	P	– (– 5)	W	– (– 5)	– (5–10)	– (– 5)	KR
95.	Rangapura	92.08	233	32	P	– (– 5)	W	– (– 5)	– (– 5)	– (– 5)	PR
96.	Paramahamsa Chakanahalli	145.89	203	32	– (– 5)	– (– 5)	W	– (– 5)	– (– 5)	– (– 5)	PR
97.	Devipura	109.00	167	25	P	– (– 5)	W	– (– 5)	– (5–10)	– (– 5)	PR
98.	Yagati	511.09	982	207	P, M	– (– 5)	W	PO	– (5–10)	BS	PR
99.	Gubbi Kaval	252.77					UN-INHABITED				
100.	Yalagathavalli	177.44	454	80	P	– (5–10)	W	– (– 5)	– (5–10)	– (– 5)	PR
101.	Ibbadi	364.19	666	108	P	– (– 5)	W	– (– 5)	– (5–10)	– (– 5)	KR
102.	Vaddarahalli	137.38	615	98	P	– (– 5)	W	– (– 5)	– (5–10)	– (– 5)	KR
103.	Ajjur	312.29	822	135	P	– (– 5)	W	PO	– (5–10)	– (– 5)	KR
104.	Karahalli	261.58	651	104	P	– (– 5)	W	– (– 5)	– (5–10)	– (– 5)	PR

DIRECTORY
AND LAND USE

Taluk: **ARKALGUD**

Nearest Town and distance (in Km.)	Power Supply	Staple Food	Land use (area under different types of land use in hectares and ares) Forest	Irrigated (by source of irrigation)	Un-irrigated	Culturable waste (including gauchar and groves)	Area not available for cultivation	Remarks including any place of religious, historical or archaeological interest.	Location Code No.
12	13	14	15	16	17	18	19	20	21
Arkalgud – 8	EA	Rice Ragi	–	TK: 31.31 T: 31.31	177.85	46.27	13.20	N:5, M:1	79
Arkalgud – 7	–	Rice Ragi	–	TK: 22.26 T: 22.26	74.53	39.16	2.86	–	80
Arkalgud – 6	EA	Rice Ragi	–	TK: 13.69 T: 13.69	79.78	37.83	1.58	–	81
Arkalgud – 6	EA	Rice Ragi	–	TK: 26.27 T: 26.27	251.88	94.12	36.04	N:2	82
Arkalgud – 8	EA	Rice Ragi	–	TK: 13.25 T: 13.25	265.83	75.86	5.99	–	83
Arkalgud – 10	–	Rice Ragi	–	TK: 1.95 T: 1.95	67.22	41.51	2.26	–	84
Arkalgud – 6	–	Rice Ragi	–	TK: 4.66 T: 4.66	128.89	34.65	2.25	–	85
Arkalgud – 6	EA	Rice Ragi	–	TK: 9.07 T: 9.07	114.48	29.33	5.82	–	86
Arkalgud – 5	EA	Rice Ragi	–	TK: 14.53 T: 14.53	238.58	39.04	5.33	–	87
Arkalgud – 7	EA	Rice Ragi	–	TK: 15.21 T: 15.21	281.58	66.57	8.00	–	88
Arkalgud – 5	EA	Rice Ragi	63.54	TK: 62.32 T: 62.32	332.98	166.28	26.49	N:2	89
Arkalgud – 6	EA	Rice Ragi	–	TK: 11.31 T: 11.31	18.55	24.28	84.28	N:2, M:1	90
Arkalgud – 9	EA	Rice Ragi	–	TK: 17.84 T: 17.84	356.97	64.59	8.88	N:2, M:1	91
Arkalgud – 10	–	Rice Ragi	–	TK: 13.36 T: 13.36	35.19	6.13	3.35	–	92
Arkalgud – 10	EA	Rice Ragi	–	TK: 35.17 T: 35.17	68.14	61.89	7.12	N:2, M:1	93
Arkalgud – 10	EA	Rice Ragi	–	TK: 10.99 T: 10.99	153.93	36.01	5.27	–	94
Arkalgud – 13	EA	Rice Ragi	–	TK: 7.78 T: 7.78	55.88	26.87	1.55	N:2, M:1	95
Arkalgud – 13	EA	Rice Ragi	–	–	120.21	24.12	1.56	–	96
Arkalgud – 10	EA	Rice Ragi	–	TK: 14.28 T: 14.28	61.47	31.57	1.68	–	97
Arkalgud – 15	EA	Rice Ragi	–	TK: 32.62 T: 32.62	380.29	85.56	12.62	–	98
	UN-INHABITED		–	TK: 28.27 T: 28.27	167.39	49.41	7.70	–	99
Arkalgud – 13	EA	Rice Ragi	173.49	–	–	–	3.95	–	100
Arkalgud – 14	EA	Rice Ragi	–	TK: 36.86 T: 36.86	242.95	43.85	40.53	–	101
Arkalgud – 14	EA	Rice Ragi	–	TK: 27.01 T: 27.01	92.12	15.97	2.28	–	102
Arkalgud – 14	EA	Rice Ragi	–	TK: 30.10 T: 30.10	207.51	69.63	5.05	N:2, M:1	103
Arkalgud – 18	EA	Rice Ragi	–	TK: 10.33 T: 10.33	188.87	53.43	8.95	–	104

VILLAGE AMENITIES

Taluk: ARKALGUD

Location Code No.	Name of Village	Total area of the Village (in hectares and ares)	Total Population and number of households		Amenities available (if not available within the village, a dash (–) may be shown in the column and next to it in brackets, the distance in broad ranges viz. – 5 kms. 5-10 kms. and 10 + kms of the nearest place where the facility is available may be given).						
					Educational	Medical	Drinking Water	Post and Telegraph	Day or days of the market/hat If any	Communications (Bus stop, Railway Station, waterway)	Approach to Village
1	2	3	4a	4b	5	6	7	8	9	10	11
105.	Hanemaranahalli	141.39	289	47	P	– (– 5)	W	– (– 5)	– (5–10)	– (– 5)	KR
106.	Belavadi	477.84	1592	281	P, M	D	W	PO	– (5–10)	BS	PR
107.	Ankanahalli	173.88	582	112	P	– (– 5)	W	– (– 5)	– (5–10)	– (– 5)	KR
108.	Seebahalli	187.60	283	45	P	– (– 5)	W	– (– 5)	– (5–10)	– (– 5)	KR
109.	Hanagallu	652.27	1364	235	P	– (– 5)	W	– (– 5)	– (– 5)	– (– 5)	KR
110.	Dollenahalli	152.49	234	38	– (– 5)	– (– 5)	W	– (– 5)	– (5–10)	– (– 5)	KR
111.	Thattavalu	241.45	432	82	P	– (– 5)	W	– (– 5)	– (– 5)	BS	KR
112.	Lingapura	162.53	99	15	– (– 5)	– (– 5)	W	– (– 5)	– (– 5)	– (– 5)	KR
113.	Doddahalli	172.85	588	102	P	– (– 5)	W	PO	– (– 5)	– (– 5)	KR
114.	Muttugada Hosur	171.07	471	89	P	– (– 5)	T, W	– (– 5)	– (– 5)	– (– 5)	PR
115.	Mugalur	350.52	492	90	P	– (5–10)	W	– (– 5)	– (5–10)	BS	PR
116.	Agrahara	338.91	781	145	P, M	– (– 5)	W	PO	– (– 5)	– (– 5)	KR
117.	Belikarpuravalli	226.57	463	82	P	– (– 5)	W	– (– 5)	– (– 5)	– (– 5)	KR
118.	Kotekarpuravalli	219.45	604	100	P (2)	– (– 5)	W	– (– 5)	– (5–10)	– (– 5)	KR
119.	Kodagihalli	**									
120.	Kortikere Kaval	616.56	253	45	P	– (– 5)	W	– (– 5)	– (– 5)	– (– 5)	KR
121.	Koratikere	342.35	865	159	P	– (– 5)	W	PO	– (– 5)	– (– 5)	KR
122.	Muddanahalli	230.14	389	64	P	– (– 5)	W	– (– 5)	– (– 5)	– (– 5)	KR
123.	Ramanathapura	61.81	1477	253	P, M, H	RP	T, W	PTO Phone	– (5–10)	BS	PR
124.	Ragupathi Koppal	26.07					UN-INHABITED				
125.	Ramanathapura Hantha	196.66	487	90	– (– 5)	– (– 5)	W	– (– 5)	– (– 5)	– (– 5)	KR
126.	Koodalur	215.13	378	60	P	– (– 5)	Tk, Hp	– (– 5)	– (– 5)	BS	PR
127.	Kotavalu	171.85	223	40	– (– 5)	– (– 5)	T W	– (– 5)	– (– 5)	BS	PR
128.	Bilaguli	500.89	1085	187	P (2)	– (– 5)	W, Hp	– (– 5)	– (– 5)	– (– 5)	KR
129.	Shiradanahalli	218.25	673	100	P	– (– 5)	W, Hp	– (– 5)	– (– 5)	BS	PR
130.	Moolehosahalli	124.77	393	70	P	– (– 5)	W, Hp	– (– 5)	– (– 5)	BS	PR

** Merged with L.C. No. 116 (Agrahara village)

DIRECTORY
AND LAND USE

Taluk: **ARKALGUD**

Nearest Town and distance (in Km.)	Power Supply	Staple Food	Land use (area under different types of land use in hectares and ares) Forest	Irrigated (by source of irrigation)	Un-irrigated	Culturable waste (including gauchar and groves)	Area not available for cultivation	Remarks including any place of religious, historical or archaeological interest.	Location Code No.
12	13	14	15	16	17	18	19	20	21
Arkalgud – 15	EA	Rice Ragi	–	TK: 15.78 T: 15.78	92.31	30.22	3.08	–	105
Arkalgud – 15	EA	Rice Ragi	–	TK: 50.77 T: 50.77	327.06	83.75	16.26	N:2, M:1 A-III	106
Arkalgud – 16	EA	Rice Ragi	–	TK: 12.42 T: 12.42	127.08	28.50	5.88	N:2, M:1	107
Arkalgud – 16	EA	Rice Ragi	–	TK: 14.97 T: 14.97	146.60	19.48	6.55	–	108
Arkalgud – 16	EA	Rice Ragi	–	TK: 74.05 T: 74.05	421.00	138.41	18.81	N:2, M:1 A-IV	109
Arkalgud – 16	EA	Rice Ragi	–	TK: 5.27 T: 5.27	133.44	12.13	1.65	–	110
Konanur-15	EA	Rice Ragi	–	TK: 9.75 T: 9.75	198.93	27.86	4.91	N:2, M:1	111
Konanur-10	–	Rice Ragi	–	TK: 3.52 T: 3.52	135.30	22.02	1.69	–	112
Konanur-9	EA	Rice Ragi	–	TK: 3.52 T: 3.52	114.26	45.94	9.13	–	113
Konanur-8	EA	Rice Ragi	–	TK: 9.66 T: 9.66	115.92	40.56	4.93	N:2, M:1	114
Konanur-8	EA	Rice Ragi	–	TK: 25.09 T: 25.09	257.24	50.63	17.56	–	115
Konanur-9	EA	Rice Ragi	–	TK: 59.19 T: 59.19	174.85	95.88	8.99	N:5, M:1	116
Konanur-11	EA	Rice Ragi	–	TK: 8.38 T: 8.38	175.86	37.39	4.94	–	117
Konanur-10	EA	Rice Ragi	–	TK: 13.51 T: 13.51	148.66	51.85	5.43	–	118
									119
Konanur-8	EA	Rice Ragi	–	TK: 6.72 T: 6.72	7.45	602.39	–	N:2, M:1	120
Arkalgud – 12	EA	Rice Ragi	–	TK: 28.26 T: 28.26	232.39	69.69	12.01	N:2, M:1	121
Arkalgud – 12	EA	Rice Ragi	–	TK: 14.92 T: 14.92	144.98	65.26	4.98	–	122
Konanur-5	EA	Rice Ragi	–	TK: 8.60 T: 8.60	19.18	10.64	23.39	N:10, M:2 A-V	123
	UN-INHABITED		–	TK: 3.82 T: 3.82	18.41	1.44	2.40	–	124
Konanur-5	–	Rice Ragi	–	TK: 125.83 T: 125.83	8.00	8.11	54.72	–	125
Konanur-5	EA	Rice Ragi	–	TK: 1.96 T: 1.96	179.73	16.01	17.43	–	126
Konanur-5	EA	Rice Ragi	–	TK: 11.94 T: 11.94	108.20	26.80	24.91	N:2	127
Konanur-6	EA	Rice Ragi	–	TK: 35.40 T: 35.40	350.04	106.41	9.04	–	128
Konanur-6	EA	Rice Ragi	–	TK: 13.34 T: 13.34	157.18	33.93	13.80	N:2	129
Konanur-9	EA	Rice Ragi	–	TK: 3.95 T: 3.95	105.49	5.33	10.00	–	130

VILLAGE AMENITIES

Taluk: ARKALGUD

Location Code No.	Name of Village	Total area of the Village (in hectares and ares)	Total Population and number of house holds		Amenities available (if not available within the village, a dash (–) may be shown in the column and next to it in brackets, the distance in broad ranges viz. – 5 kms. 5-10 kms. and 10+ kms of the nearest place where the facility is available may be given).						
					Educational	Medical	Drinking Water	Post and Telegraph	Day or days of the market/hat If any	Communications (Bus stop, Railway Station, waterway)	Approach to Village
1	2	3	4a	4b	5	6	7	8	9	10	11
131.	Basavapatna	317.35	3554	706	P(3), M, H	PHU	T, W	**PO, Phone**	Friday	BS	PR
132.	Anjaneya Hosahalli	247.93	271	48	P, M	–(–5)	W	–(–5)	–(–5)	–(–5)	PR
133.	Naganahalli	105.77					UN-INHABITED				
134.	Basavapatna Hantha	**210.41**					UN-INHABITED				
135.	Bommenahalli	61.40					UN-INHABITED				
136.	Bettasoge	189.22	504	82	P	–(–5)	W, Hp	–(–5)	–(–5)	–(–5)	KR
137.	Kananakoppal	143.97	225	44	P	–(–5)	W, Hp	–(–5)	–(–5)	BS	PR
138.	Garudanahalli	163.37	521	87	P	–(–5)	W	–(–5)	–(–5)	–(–5)	KR
139.	Yachanakuppe	154.37	375	69	P	–(–5)	W, Hp	–(–5)	–(–5)	–(–5)	KR
140.	Jittenahalli	202.31	723	124	P	–(–5)	W	–(–5)	–(–5)	–(–5)	PR
141.	Kalenahalli	556.44	1617	270	P(2), M	–(–5)	W, Hp	PO	–(–5)	BS	PR
142.	Honnenahalli	192.84	501	99	P	–(–5)	W, Hp	–(–5)	–(–5)	BS	PR
143.	Boodanoor	265.31	736	124	p	–(–5)	W, Hp	–(–5)	–(–5)	–(–5)	KR
144.	Keralapura	397.13	4179	762	P(2), M, H	PHU	T, W	**PTO, Phone**	Tuesday	BS	PR
145.	Doramballi	111.79					UN-INHABITED				
146.	Basavanahalli Hantha	149.38					UN-INHABITED				
147.	Halekeralapura	117.29	207	43	–(–5)	–(–5)	W	–(–5)	–(–5)	–(–5)	KR
148.	Basavanahalli	170.73	1649	286	P, M	–(–5)	W, Hp	PO	–(–5)	–(–5)	PR
149.	Bettasoge Hantha	120.40					UN-INHABITED				
150.	Rudrapatna Hantha	**382.86**					UN-INHABITED				
151.	Anandoor	259.25	1054	167	P, M	–(–5)	W, Hp	PO	–(10+)	–(–5)	PR
152.	Kantapura	94.06	281	**56**	P	–(–5)	W, Hp	–(–5)	–(10+)	–(–5)	**KR**
153.	**Maduranahalli**	627.89	1247	219	P(2), M	–(–5)	W, Hp	PO	–(10+)	–(–5)	KR
154.	Keragodu	291.98	720	112	P(2), M	–(–5)	W, Hp	–(–5)	–(10+)	–(–5)	KR
155.	Lakkur	482.90	1650	275	P, M	D	W, Hp	PO	–(10+)	–(–5)	KR
156.	Kutakamarati Kaval	317.04	36	6	–(–5)	–(–5)	W	–(–5)	–(10+)	–(–5)	KR

DIRECTORY
AND LAND USE

Taluk: **ARKALGUD**

Nearest Town and distance (in Km.)	Power Supply	Staple Food	Land use (area under different types of land use in hectares and ares) Forest	Irrigated (by source of irrigation)	Un-irrigated	Culturable waste (including gauchar and groves)	Area not available for cultivation	Remarks including any place of religious, historical or archaeological interest.	Location Code No.
12	13	14	15	16	17	18	19	20	21
Konanur-9	EA	Rice Ragi	–	TK: 16.23 T: 16.23	172.11	102.47	26.54	N:10, M:3 A-VI	131
Konanur-12	–	Rice Ragi	–	TK: 32.24 T: 32.24	171.55	37.38	6.76	–	132
	UN-INHABITED		–	TK: 6.91 T: 6.91	96.31	1.45	1.10	–	133
	UN-INHABITED		–	TK: 156.42 T: 156.42	2.02	5.53	46.44	–	134
	UN-INHABITED		–	TK: 9.07 T: 9.07	46.44	1.72	4.17	–	135
Konanur-12	EA	Rice Ragi	–	TK: 1.64 T: 1.64	142.61	34.88	10.09	–	136
Konanur-10	EA	Rice Ragi	–	TK: 8.41 T: 8.41	119.21	7.42	8.93	–	137
Konanur-10	–	Rice Ragi	–	TK: 17.81 T: 17.81	116.18	12.14	17.24	–	138
Konanur-16	EA	Rice Ragi	–	TK: 17.00 T: 17.00	112.47	20.85	4.05	–	139
Konanur-14	–	Rice Ragi	–	TK: 13.82 T: 13.82	158.63	23.21	6.65	–	140
Konanur-14	EA	Rice Ragi	–	TK: 36.87 T: 36.87	427.83	65.96	25.78	N:2	141
Konanur-17	EA	Rice Ragi	–	TK: 12.87 T: 12.87	152.65	17.59	9.73	N:2, M:1	142
Arkalgud – 15	EA	Rice Ragi	–	TK: 17.77 T: 17.77	182.14	59.28	6.12	N:2, M:1	143
Konanur-11	EA	Rice Ragi	–	TK: 124.26 GC: 85.19 T: 209.45	111.28	12.94	63.46	N:10, M:2	144
	UN-INHABITED		–	TK: 16.21 T: 16.21	83.42	2.62	9.54	–	145
	UN-INHABITED		–	TK: 104.58 T: 104.58	12.86	1.90	30.04	–	146
Konanur-18	EA	Rice Ragi	–	TK: 5.70 T: 5.70	76.33	25.54	9.72	–	147
Konanur-18	EA	Rice Ragi	–	TK: 2.14 GC: 2.16 T: 4.30	125.60	26.09	14.74	–	148
	UN-INHABITED		–	TK: 80.06 T: 80.06	7.40	1.33	31.61	–	149
	UN-INHABITED		–	TK: 291.88 T: 291.88	2.28	8.89	79.81	–	150
Konanur-14	EA	Rice Ragi	–	TK: 8.99 T: 8.99	187.09	46.73	16.44	N:2, M:1	151
Konanur-15	EA	Rice Ragi	–	TK: 1.85 T: 1.85	76.30	10.10	5.81	–	152
Konanur-15	EA	Rice Ragi	–	TK: 19.40 T: 19.40	525.38	60.28	22.83	N:2, M:1	153
Konanur-15	EA	Rice Ragi	–	TK: 23.44 T: 23.44	242.16	18.07	8.31	–	154
Konanur-18	EA	Rice Ragi	–	TK: 18.40 T: 18.40	406.36	43.19	14.95	–	155
Konanur-20	EA	Rice Ragi	–	–	210.85	106.19	–	–	156

VILLAGE AMENITIES

Taluk: ARKALGUD

Location Code No.	Name of Village	Total area of the Village (in hectares and ares)	Total Population and number of house holds		Amenities available (if not available within the village, a dash (–) may be shown in the column and next to it in brackets, the distance in broad ranges viz. – 5 kms. 5-10 kms. and 10 + kms of the nearest place where the facility is available may be given).						Approach to Village
					Educational	Medical	Drinking Water	Post and Telegraph	Day or days of the market/hat If any	Communications (Bus stop, Railway Station, waterway)	
1	2	3	4a	4b	5	6	7	8	9	10	11
157.	Mallapura	225.51	510	78	P	– (– 5)	W	– (– 5)	– (10 +)	BS	PR
158.	Sompura	400.45	617	100	P	– (– 5)	W	– (– 5)	– (10 +)	– (– 5)	KR
159.	Hanyalu	254.01	779	132	P, M	– (– 5)	W	PO	– (10 +)	BS	PR
160.	Kodihalli	73.30					UN-INHABITED				
161.	Rudrapatna	208.25	2146	385	P (3), M, H	PHU	T	PTO,Phone	– (10 +)	BS	PR
162.	Mathigodu	162.62	440	83	P	– (– 5)	W	– (– 5)	– (10 +)	– (– 5)	KR
163.	Vaddarahalli	158.13	307	44	P	– (– 5)	W	– (– 5)	– (10 +)	– (– 5)	KR
164.	Kathihalu	304.62	161	32	– (– 5)	– (– 5)	W	– (– 5)	– (10 +)	– (– 5)	KR
165.	Ragimarur	358.79	934	155	P, M	– (– 5)	W	– (– 5)	– (10 +)	BS	PR
166.	Haralahalli	198.15	244	33	P	– (– 5)	W	– (– 5)	– (10 +)	– (– 5)	KR
167.	Hampapura	288.00	665	103	P	– (5–10)	W	– (– 5)	– (10 +)	– (– 5)	KR
168.	Gangoor	600.57	2138	378	P, M, H	– (5–10)	W	PO	– (5–10)	BS	PR
169.	Hosahalli	164.86	417	72	P	– (– 5)	W	– (– 5)	– (5–10)	– (– 5)	PR
170.	Maradibasavanahalli	144.59	5	1	– (– 5)	– (– 5)	W	– (– 5)	– (5–10)	– (– 5)	KR
171.	Mallinathapura	109.83	754	119	P	– (– 5)	W, Hp	– (– 5)	– (5–10)	BS	PR
172.	Mallarajapatna	57.42	282	54	– (– 5)	– (– 5)	W, Hp	– (– 5)	– (5–10)	BS	PR
173.	Konanur (Rural)									Fully incorporated in	
174.	Vodavana Hosahalli	144.86	429	68	P	– (– 5)	W	PO	– (– 5)	– (– 5)	PR
175.	Bangarahalli	71.13					UN-INHABITED				
176.	Yadiyuru	42.57					UN-INHABITED				
177.	Uttaranala Kolavai Hantha	274.41					UN-INHABITED				
178.	Navile	148.31	38	8	– (– 5)	– (– 5)	W	– (– 5)	– (5–10)	– (– 5)	KR
179.	Mavanoor	186.53					UN-INHABITED				
180.	Yaladahalli	155.70	109	26	– (– 5)	– (– 5)	W	– (– 5)	– (5–10)	– (– 5)	KR
181.	Gabbali Kaval	977.20	227	40	P	– (– 5)	W	– (– 5)	– (5–10)	– (– 5)	KR
182.	Gabbali	239.03	626	119	P	– (– 5)	R, W	– (– 5)	– (5–10)	BS	PR
183.	Bandipalya	134.51	42	6	– (– 5)	– (– 5)	W	– (– 5)	– (5–10)	BS	PR

DIRECTORY
AND LAND USE

Taluk: **ARKALGUD**

Nearest Town and distance (in Km.)	Power Supply	Staple Food	Land use (area under different types of land use in hectares and ares) Forest	Irrigated (by source of irrigation)	Un-irrigated	Culturable waste (including gauchar and groves)	Area not available for cultivation	Remarks including any place of religious, historical or archaeological interest.	Location Code No.
12	13	14	15	16	17	18	19	20	21
Konanur-13	EA	Rice Ragi	–	TK: 13.63 T: 13.63	160.96	40.86	10.06	–	157
Konanur-15	EA	Rice Ragi	–	TK: 12.31 T: 12.31	322.54	56.59	9.01	N:2, M:1	158
Konanur-15	EA	Rice Ragi	–	TK: 16.60 T: 16.60	171.66	54.34	11.41	N:2, M:1	159
	UN-INHABITED		–	–	52.27	19.46	1.57	–	160
Konanur-10	EA	Rice Ragi	–	TK: 24.15 T: 24.15	113.68	49.55	20.87	N:3, M:1	161
Konanur-10	EA	Rice Ragi	–	TK: 47.81 T: 47.81	78.17	17.01	19.63	–	162
Konanur-10	EA	Rice Ragi	–	TK: 1.70 T: 1.70	123.80	26.02	6.61	–	163
Konanur-12	–	Rice Ragi	–	TK: 27.60 T: 27.60	246.94	27.36	2.72	–	164
Konanur-10	EA	Rice Ragi	–	TK: 22.93 T: 22.93	286.56	37.85	11.45	–	165
Konanur-10	EA	Rice Ragi	–	TK: 16.62 T: 16.62	128.01	48.61	4.91	–	166
Konanur-10	EA	Rice Ragi	–	TK: 11.48 T: 11.48	218.62	50.02	7.88	–	167
Konanur-10	EA	Rice Ragi	–	TK: 18.62 T: 18.62	475.93	47.35	58.67	N:2, M:1	168
Konanur-8	EA	Rice Ragi	–	TK: 13.04 T: 13.04	110.18	27.89	13.75	–	169
Konanur-7	–	Rice Ragi	–	TK: 7.13 T: 7.13	106.24	26.37	4.85	–	170
Konanur-7	EA	Rice Ragi	–	TK: 0.16 T: 0.16	99.67	1.44	8.56	N:2, M:1	171
Konanur-6	EA	Rice Ragi	–	TK: 2.76 T: 2.76	39.38	2.30	12.98	N:2	172
Konanur Town Municipality									173
Konanur-2	EA	Rice Ragi	–	TK: 8.50 GC: 19.93 T: 28.43	87.65	3.75	25.03	N:1, M:1	174
	UN-INHABITED		–	TK: 6.42 T: 6.42	59.16	2.19	3.36	–	175
	UN-INHABITED		–	TK: 4.44 T: 4.44	14.97	20.41	2.75	–	176
	UN-INHABITED		–	GC: 175.85 T: 175.85	2.05	4.69	91.82	–	177
Konanur-6	EA	Rice Ragi	–	TK: 2.74 T: 2.74	107.35	30.50	7.72	–	178
	UN-INHABITED		–	TK: 11.75 T: 11.75	147.49	24.98	2.31	–	179
Konanur-6	–	Rice Ragi	–	TK: 3.63 T: 3.63	137.51	11.35	3.21	–	180
Konanur-2	–	Rice Ragi	977.20	–	–	–	–	–	181
Konanur-2	EA	Rice Ragi	–	TK: 18.36 T: 18.36	164.65	24.58	31.44	N:2, M:1	182
Konanur-1	EA	Rice Ragi	–	TK: 17.87 T: 17.87	89.70	17.82	9.12	–	183

VILLAGE AMENITIES

Taluk: ARKALGUD

Location Code No.	Name of Village	Total area of the Village (in hectares and ares)	Total Population and number of house holds		Amenities available (if not available within the village, a dash (–) may be shown in the column and next to it in brackets, the distance in broad ranges viz. – 5 kms. 5-10 kms. and 10 + kms of the nearest place where the facility is available may be given).						Approach to Village
					Educational	Medical	Drinking Water	Post and Telegraph	Day or days of the market/hat If any	Communications (Bus stop, Railway Station, waterway)	
1	2	3	4 a	4 b	5	6	7	8	9	10	11
184.	Kattepura	181.16	1442	229	P (2), M	D, PHU	R, W	PO, Phone	– (5–10)	BS	PR
185.	Ullenahalli	449.07	579	99	– (– 5)	– (– 5)	R, W	– (– 5)	– (– 5)	BS	PR
186.	Saragoor	402.40	1902	311	P (2), M	– (– 5)	R, W, T	PO	– (– 5)	– (– 5)	PR
187.	Sheegodu	623.16	472	81	P	– (– 5)	R, W	– (– 5)	– (– 5)	– (– 5)	PR
188.	Madapura	236.82	659	100	P	– (5–10)	R, W	– (– 5)	– (10 +)	BS	PR
189.	Kadavina Hosahalli	258.85	1228	208	P, M	– (5–10)	R, W	PO	– (5–10)	– (– 5)	KR
190.	Ramenahalli	169.74	116	20	– (– 5)	– (5–10)	W	– (– 5)	– (5–10)	– (– 5)	KR
191.	Siddapura	349.54	971	160	P, M	– (– 5)	T, W	– (– 5)	– (– 5)	BS	PR
192.	Bislahalli	286.22	300	46	– (– 5)	– (– 5)	W	– (– 5)	– (– 5)	– (– 5)	PR
193.	Doddabommenahallli	275.17	310	49	P	– (– 5)	W	– (– 5)	– (5–10)	– (– 5)	KR
194.	Beeranahalli	5.83	280	44	– (– 5)	– (– 5)	W	– (– 5)	– (5–10)	– (– 5)	KR
195.	Beeranahalli Kaval	351.56	296	54	– (– 5)	– (– 5)	W	– (– 5)	– (5–10)	– (– 5)	PR
196.	Kadanoor	280.19	717	120	P	– (– 5)	W	PO	– (10 +)	– (– 5)	KR
197.	Kantenahalli	229.45	143	21	P	– (– 5)	W	– (– 5)	– (10 +)	– (– 5)	PR
198.	Aregallú	272.62	200	41	P (2), M	– (5–10)	W	– (– 5)	– (10 +)	– (– 5)	KR
199.	Kantenahalli Kaval	476.10	3	1	– (– 5)	– (– 5)	W	– (– 5)	– (10 +)	– (– 5)	KR
200.	Bellame	262.59	793	154	P	– (– 5)	W	– (– 5)	– (10 +)	BS	KR
201.	Bannur	302.76	458	72	P, M	D	W	PO	– (10 +)	BS	PR
202.	Kurubara Abbur	194.63	385	62	P	– (– 5)	W, T	– (– 5)	– (10 +)	BS	PR
203.	Chikkabommenahalli	319.16	323	59	– (– 5)	– (– 5)	W	– (– 5)	– (5–10)	– (– 5)	KR
204.	Hodenoor	283.97	673	105	P	– (– 5)	W	– (– 5)	– (10 +)	– (– 5)	PR
205.	Bettagalale	344.82	180	34	– (– 5)	– (– 5)	W, T	– (– 5)	– (10 +)	– (– 5)	PR
206.	Tarigalale	391.43	500	77	P	– (5–10)	W, T	– (5–10)	– (10 +)	– (– 5)	KR
207.	Sulagodu Somavara	300.87	422	71	P	– (5–10)	W	– (5–10)	– (10 +)	– (– 5)	KR
208.	Heelagere	64.00	126	22	– (– 5)	– (5–10)	W	– (5–10)	– (10 +)	– (– 5)	KR
209.	Shanbhoganahalli	96.45	113	20	– (– 5)	– (5–10)	W	– (5–10)	– (10 +)	– (– 5)	KR

DIRECTORY
AND LAND USE

Taluk: **ARKALGUD**

Nearest Town and distance (in Km.)	Power Supply	Staple Food	Land use (area under different types of land use in hectares and ares) Forest	Irrigated (by source of irrigation)	Un-irrigated	Culturable waste (including gauchar and groves)	Area not available for cultivation	Remarks including any place of religious, historical or archaeological interest.	Location Code No.
12	13	14	15	16	17	18	19	20	21
Konanur-2	EA	Rice Ragi	–	WE: 18.80 T: 18.80	92.51	6.54	63.31	N:5, M:2	184
Konanur-2	EA	Rice Ragi	–	GC: 47.65 T: 47.65	327.62	44.74	29.06	N:2	185
Konanur-2	EA	Rice Ragi	–	WE: 41.47 T: 41.47	251.31	17.04	92.58	N:3, M:2	186
Konanur-3	EA	Rice Ragi	–	WE: 65.67 T: 65.67	423.67	72.12	61.70	–	187
Konanur-5	EA	Rice Ragi	–	WE: 40.87 T: 40.87	135.41	38.07	22.47	–	188
Konanur-6	EA	Rice Ragi	–	WE: 2.34 T: 2.34	181.45	50.26	24.80	–	189
Konanur-5	–	Rice Ragi	–	TK: 7.77 T: 7.77	126.35	35.62	–	–	190
Konanur-4	EA	Rice Ragi	–	TK: 2.72 T: 2.72	265.78	64.22	16.82	N:2, M:1	191
Konanur-3	EA	Rice Ragi	–	TK: 8.84 T: 8.84	242.24	23.23	11.91	–	192
Konanur-4	EA	Rice Ragi	–	TK: 19.53 T: 19.53	224.80	20.48	10.36	–	193
Konanur-4	EA	Rice Ragi	–	–	5.58	–	0..25	–	194
Konanur-4	EA	Rice Ragi	–	TK: 5.32 T: 5.32	248.43	92.30	5.51	–	195
Konanur-9	EA	Rice Ragi	–	TK: 0.89 T: 0.89	243.93	16.72	18.65	–	196
Konanur-8	EA	Rice Ragi	–	TK: 4.88 T: 4.88	174.99	37.51	12.07	–	197
Konanur-16	–	Rice Ragi	–	–	229.34	35.95	7.33	–	198
Konanur-8	–	Rice Ragi	–	–	259.29	213.45	3.36	–	199
Konanur-5	EA	Rice Ragi	–	TK: 1.15 T: 1.15	184.69	67.43	9.32	N:2, M:1	200
Konanur-8	EA	Rice Ragi	–	TK: 30.08 T: 30.08	225.44	35.52	11.72	N:2, M:1	201
Konanur-8	EA	Rice Ragi	–	–	166.26	17.22	11.15	N:2, M:1	202
Konanur-8	EA	Rice Ragi	–	TK: 10.23 T: 10.23	209.96	91.26	7.71	–	203
Konanur-8	EA	Rice Ragi	–	TK: 3.36 T: 3.36	215.71	33.80	31.10	–	204
Konanur-9	EA	Rice Ragi	–	TK: 16.20 T: 16.20	130.04	192.14	6.44	–	205
Konanur-15	EA	Rice Ragi	–	TK: 88.64 T: 88.64	140.41	144.06	18.32	N:2, M:1	206
Konanur-16	EA	Rice Ragi	–	TK: 22.45 T: 22.45	101.11	165.70	11.61	–	207
Konanur-13	–	Rice Ragi	–	TK: 16.89 T: 16.89	40.16	4.23	2.72	–	208
Konanur-11	–	Rice Ragi	–	GC: 8.07 T: 8.07	25.14	58.63	4.61	–	209

VILLAGE AMENITIES

Taluk: ARKALGUD

Location Code No.	Name of Village	Total area of the Village (in hectares and ares)	Total Population and number of house holds		Amenities available (if not available within the village, a dash (–) may be shown in the column and next to it in brackets, the distance in broad ranges viz. – 5 kms. 5-10 kms. and 10+ kms of the nearest place where the facility is available may be given).						Approach to Village
					Educational	Medical	Drinking Water	Post and Telegraph	Day or days of the market/hat If any	Communications (Bus stop, Railway Station, waterway)	
1	2	3	4a	4b	5	6	7	8	9	10	11
210.	Mallappanahalli	79.25	140	27	P	– (5–10)	W	– (5–10)	– (5–10)	– (– 5)	KR
211.	Bandiganahalli	125.15	176	26	– (– 5)	– (– 5)	W	– (– 5)	– (– 5)	– (– 5)	KR
212.	Hennur	127.20	75	12	– (– 5)	– (5–10)	W	– (– 5)	– (5–10)	– (– 5)	KR
213.	Channigarayana Abbur	147.80	397	65	P	– (– 5)	W	– (5–10)	– (5–10)	– (– 5)	KR
214.	Hindlahalli	113.60	64	9	– (– 5)	– (– 5)	W	– (– 5)	– (5–10)	– (– 5)	KR
215.	Heggathur	350.78	354	64	P	– (– 5)	W	– (– 5)	– (5–10)	– (– 5)	KR
216.	Ankanahalli	124.48	21	5	– (– 5)	– (– 5)	W	– (– 5)	– (5–10)	– (– 5)	KR
217.	Honnaganahalli	211.53	277	45	P	– (– 5)	W, T	– (– 5)	– (5–10)	BS	KR
218.	Karagallu	241.91	368	60	– (– 5)	– (– 5)	W	– (– 5)	– (10+)	BS	KR
219.	Majjanahalli	160.78	257	46	P	– (– 5)	W	– (– 5)	– (5–10)	– (– 5)	KR
220.	Handrangi	301.11	1420	218	P(2), M	PHU	W, T	PO	– (5–10)	BS	PR
221.	Malenahalli	169.04	100	16	– (– 5)	– (– 5)	T	– (– 5)	– (– 5)	– (– 5)	KR
222.	Kesavathur	440.66	711	114	P	– (– 5)	W, T	– (– 5)	– (– 5)	BS	PR
223.	Sabbathi	256.81	43	9	– (– 5)	– (– 5)	W	– (– 5)	– (– 5)	– (– 5)	PR
224.	Akkalavadi	350.36	391	76	P	– (– 5)	W	– (– 5)	– (– 5)	BS	PR
225.	Muddanahalli	170.63	47	10	– (– 5)	– (– 5)	W	– (– 5)	– (– 5)	– (– 5)	PR
226.	Kerehosahalli	160.76	8	3	– (– 5)	– (– 5)	W	– (– 5)	– (– 5)	– (– 5)	KR
227.	Lakkanahalli	97.48	168	31	– (– 5)	– (– 5)	W	– (– 5)	– (– 5)	– (– 5)	PR
228.	Bidarur	400.38	909	151	P, M	– (– 5)	W, T	– (– 5)	– (– 5)	– (– 5)	KR
229.	Kabbaligere	300.47	721	118	P	– (– 5)	W	PO	– (5–10)	– (– 5)	PR
230.	Dasanapura	74.17					UN-INHABITED				
231.	Nanjalapura	40.24	21	6	– (– 5)	– (– 5)	W	– (– 5)	– (– 5)	– (– 5)	KR
232.	Chikkahalli	325.25	1384	222	P(3)	– (– 5)	W	PO	– (– 5)	– (– 5)	KR
233.	Konapura	151.53	431	71	P	– (– 5)	W	– (– 5)	– (– 5)	– (– 5)	KR
234.	Hirehalli	309.20	905	163	P(2)	– (– 5)	W	– (– 5)	– (– 5)	– (– 5)	PR
235.	Mallipatna	209.42	1215	244	P, M, H	PHU	T	PTO, Phone	Thursday	BS	PR

DIRECTORY
AND LAND USE

Taluk: **ARKALGUD**

Nearest Town and distance (in Km.)	Power Supply	Staple Food	Land use (area under different types of land use in hectares and ares) Forest	Irrigated (by source of irrigation)	Un-irrigated	Culturable waste (including gauchar and groves)	Area not available for cultivation	Remarks including any place of religious, historical or archaeological interest.	Location Code No.
12	13	14	15	16	17	18	19	20	21
Konanur-16	–	Rice Ragi	–	TK: 5.12 T: 5.12	–	70.03	4.10	–	210
Konanur-14	–	Rice Ragi	–	TK: 30.52 T: 30.52	70.77	18.33	5.53	–	211
Konanur-16	EA	Rice Ragi	–	TK: 111.21 T: 111.21	7.55	1.37	7.07	–	212
Konanur-16	EA	Rice Ragi	–	TK: 10.86 T: 10.86	55.60	58.69	22.65	–	213
Konanur-8	EA	Rice Ragi	–	TK: 9.54 T: 9.54	83.40	16.23	4.43	–	214
Konanur-8	EA	Rice Ragi	–	TK: 26.51 T: 26.51	266.36	43.14	14.77	–	215
Konanur-8	EA	Rice Ragi	–	TK: 2.06 T: 2.06	116.34	5.03	1.05	–	216
Konanur-9	EA	Rice Ragi	–	TK: 2.35 T: 2.35	160.76	43.09	5.33	N:2, M:1, T:1	217
Konanur-14	EA	Rice Ragi	–	TK: 77.70 T: 77.70	80.73	70.17	13.31	–	218
Konanur-8	EA	Rice Ragi	–	TK: 2.50 T: 2.50	121.43	32.19	4.66	–	219
Konanur-6	EA	Rice Ragi	–	TK: 40.19 T: 40.19	215.91	23.98	21.03	N:2, M:1	220
Konanur-5	–	Rice Ragi	–	TK: 16.93 T: 16.93	110.45	36.71	4.95	–	221
Konanur-4	EA	Rice Ragi	–	TK: 17.46 T: 17.46	320.42	85.63	17.15	–	222
Konanur-3	–	Rice Ragi	–	TK: 6.48 T: 6.48	206.64	38.82	4.87	–	223
Konanur-3	EA	Rice Ragi	–	TK: 24.93 T: 24.93	250.24	67.48	7.71	–	224
Konanur-4	–	Rice Ragi	–	TK: 14.35 T: 14.35	131.60	18.70	5.98	–	225
Konanur-3	–	Rice Ragi	–	TK: 11.33 T: 11.33	120.41	22.70	6.32	–	226
Konanur-3	–	Rice Ragi	–	TK: 23.29 T: 23.29	59.83	9.96	4.40	–	227
Konanur-4	EA	Rice Ragi	–	TK: 33.68 T: 33.68	278.24	76.10	12.36	N:2, M:1	228
Konanur-5	EA	Rice Ragi	–	TK: 38.05 T: 38.05	167.18	82.11	13.13	N:2, M:1	229
	UN-INHABITED		–	TK: 7.46 T: 7.46	40.92	25.79	–	–	230
Konanur-3	–	Rice Ragi	–	–	37.15	2.36	0.73	–	231
Konanur-3	EA	Rice Ragi	–	TK: 27.49 T: 27.49	257.07	25.81	14.88	–	232
Konanur-4	EA	Rice Ragi	–	TK: 12.36 T: 12.36	99.59	27.72	11.86	–	233
Konanur-4	EA	Rice Ragi	–	TK: 40.07 T: 40.07	227.16	23.20	18.77	N:2, M:1	234
Kodlipet-10	EA	Rice Ragi	–	TK: 75.80 T: 75.80	80.00	38.72	14.90	N:5, M:1 C:2, T:1	235

VILLAGE AMENITIES

Taluk: ARKALGUD

Location Code No.	Name of Village	Total area of the Village (in hectares and ares)	Total Population and number of house holds		Amenities available (if not available within the village, a dash (–) may be shown in the column and next to it in brackets, the distance in broad ranges viz. – 5 kms. 5-10 kms. and 10 + kms of the nearest place where the facility is available may be given).						Approach to Village
					Educational	Medical	Drinking Water	Post and Telegraph	Day or days of the market/hat If any	Communications (Bus stop, Railway Station, waterway)	
1	2	3	4a	4b	5	6	7	8	9	10	11
236.	Kelagalale	227.52	338	54	P	– (– 5)	Hp, W	– (– 5)	– (– 5)	– (– 5)	KR
237.	Madalapura	141.08	324	64	P	– (– 5)	Hp, W	– (– 5)	– (– 5)	– (– 5)	KR
238.	Koti (Agrahara)	125.15	191	32	– (– 5)	– (– 5)	W	– (– 5)	– (– 5)	– (– 5)	KR
239.	Magodu	203.13	272	45	– (– 5)	– (– 5)	W	– (– 5)	– (– 5)	– (– 5)	KR
240.	Dasanapura	173.08	121	22	– (– 5)	– (– 5)	W	– (– 5)	– (– 5)	– (– 5)	KR
241.	Nelabahalli	120.17	179	27	– (– 5)	– (– 5)	W	– (– 5)	– (– 5)	– (– 5)	KR
242.	Majjigepura	34.39	47	9	– (– 5)	– (– 5)	W	– (– 5)	– (– 5)	– (– 5)	KR
243.	Hosahalli	52.93	152	19	P	– (5–10)	W	– (– 5)	– (5–10)	– (– 5)	KR
244.	Honganoor	310.22	26	7	– (– 5)	– (5–10)	W	– (– 5)	– (5–10)	– (– 5)	KR
245.	Konapura	46.81	17	4	– (– 5)	– (5–10)	W, R	– (– 5)	– (5–10)	– (– 5)	KR
246.	Dharmapura	160.92	20	3	– (– 5)	– (5–10)	W, R	– (– 5)	– (5–10)	– (– 5)	KR
247.	Shanubhoganahalli	112.96	31	6	– (– 5)	– (5–10)	W, R	– (– 5)	– (5–10)	– (– 5)	KR
248.	Beejaghatta	174.89	134	20	– (– 5)	– (– 5)	W, R	– (– 5)	– (– 5)	– (– 5)	KR
249.	Mudigere	125.07	224	33	P	– (5–10)	W, R	– (– 5)	– (5–10)	– (– 5)	KR
250.	Kamanahalli	92.37	87	10	– (– 5)	– (5–10)	W, R	– (– 5)	– (5–10)	– (– 5)	KR
251.	Kendinne Kaval	94.24	222	32	P	– (– 5)	W	– (– 5)	– (5–10)	– (– 5)	KR
252.	Masarangala	228.70	191	32	P	– (5–10)	W	PO	– (5–10)	– (– 5)	KR
253.	Darikongalale	171.23	326	55	P (2), M	– (– 5)	T, W	– (– 5)	– (– 5)	BS	PR
254.	Bobbagalale	173.35	277	44	– (– 5)	– (– 5)	W	– (– 5)	– (5–10)	BS	PR
255.	Manajur	189.28	430	80	P	– (– 5)	W	– (– 5)	– (– 5)	– (– 5)	KR
256.	Shiradanahalli	224.46	502	85	P	– (– 5)	Hp, W	– (– 5)	– (5–10)	BS	PR
257.	Chowragallu	185.04	261	42	P	– (– 5)	T, W	– (– 5)	– (– 5)	BS	PR
258.	Musavathur	501.14	737	106	P, M	– (– 5)	W	– (– 5)	– (– 5)	BS	PR
259.	Kollangi	349.83	736	117	P	– (– 5)	W	– (– 5)	– (5–10)	– (– 5)	KR
260.	Kollur	201.03	298	49	P	– (– 5)	W	– (– 5)	– (– 5)	– (– 5)	KR
261.	Kakodanahalli	78.95	94	11	– (– 5)	– (– 5)	W	– (– 5)	– (– 5)	– (– 5)	KR

DIRECTORY
AND LAND USE

Taluk: **ARKALGUD**

Nearest Town and distance (in Km.)	Power Supply	Staple Food	Land use (area under different types of land use in hectares and ares) Forest	Irrigated (by source of irrigation)	Un-irrigated	Culturable waste (including gauchar and groves)	Area not available for cultivation	Remarks including any place of religious, historical or archeological interest.	Location Code No.
12	13	14	15	16	17	18	19	20	21
Kodlipet-8	EA	Rice Ragi	–	TK: 79.34 T: 79.34	72.56	63.22	12.40	N:1	236
Kodlipet-8	EA	Rice Ragi	–	TK: 52.80 T: 52.80	29.78	50.09	8.41	–	237
Kodlipet-7	EA	Rice Ragi	–	TK: 31.12 T: 31.12	25.11	63.99	4.93	N:2, C:1	238
Kodlipet-7	EA	Rice Ragi	–	TK: 30.04 T: 30.04	68.41	101.28	3.40	–	239
Kodlipet-8	–	Rice Ragi	–	TK: 16.46 T: 16.46	35.18	118.75	2.69	–	240
Kodlipet-8	–	Rice Ragi	–	TK: 25.38 T: 25.38	59.04	31.77	3.98	–	241
Kodlipet-8	–	Rice Ragi	–	TK: 9.63 T: 9.63	15.23	1.80	7.73	–	242
Kodlipet-9	–	Rice Ragi	–	TK: 16.86 T: 16.86	21.35	13.03	1.69	–	243
Kodlipet-8	–	Rice Ragi	–	TK 82.26 T: 82.26	123.65	67.47	36.84	–	244
Kodlipet-7	–	Rice Ragi	–	TK: 5.90 T: 5.90	12.98	26.78	1.15	–	245
Arkalgud – 7	–	Rice Ragi	–	TK: 34.52 T: 34.52	90.16	24.48	11.76	–	246
Arkalgud – 7	–	Rice Ragi	–	TK: 12.68 T: 12.68	59.42	26.75	14.11	–	247
Arkalgud – 5	–	Rice Ragi	–	TK: 47.76 T: 47.76	74.61	40.31	12.21	–	248
Arkalgud – 9	–	Rice Ragi	–	TK: 13.12 T: 13.12	58.41	48.82	4.72	–	249
Arkalgud – 9	–	Rice Ragi	–	TK: 27.83 T: 27.83	36.10	24.76	3.68	–	250
Arkalgud – 10	–	Rice Ragi	–	–	–	94.24	–	–	251
Arkalgud – 6	EA	Rice Ragi	–	TK: 39.11 T: 39.11	128.55	52.04	9.00	–	252
Arkalgud – 5	EA	Rice Ragi	–	TK: 24.38 T: 24.38	50.08	90.01	6.76	N:2	253
Arkalgud – 6	EA	Rice Ragi	–	TK: 37.48 T: 37.48	81.64	48.32	5.91	–	254
Arkalgud – 5	EA	Rice Ragi	–	TK: 52.41 T: 52.41	65.94	65.60	5.33	–	255
Arkalgud – 12	EA	Rice Ragi	–	TK: 40.35 T: 40.35	113.43	64.77	5.91	N:1	256
Arkalgud – 10	EA	Rice Ragi	–	TK: 36.13 T: 36.13	46.86	94.95	7.10	–	257
Arkalgud – 12	EA	Rice Ragi	–	TK: 74.79 T 74 79	239.43	176.94	9.98	N:1	258
Arkalgud – 5	EA	Rice Ragi	–	TK: 68.41 T: 68.41	144.63	127.23	9.56	–	259
Arkalgud – 8	EA	Rice Ragi	–	TK: 35.03 T: 35.03	86.81	70.15	9.04	–	260
Arkalgud – 7	–	Rice Ragi	–	TK: 11.73 T: 11.73	41.85	24.62	0.75	–	261

VILLAGE AMENITIES

Taluk: ARKALGUD

Location Code No.	Name of Village	Total area of the Village (in hectares and ares)	Total Population and number of house holds		Amenities available (if not available within the village, a dash (–) may be shown in the column and next to it in brackets, the distance in broad ranges viz. – 5 kms. 5-10 kms. and 10 + kms of the nearest place where the facility is available may be given).						Approach to Village
					Educational	Medical	Drinking Water	Post and Telegraph	Day or days of the market/hat If any	Communications (Bus stop, Railway Station, waterway)	
1	2	3	4 a	4 b	5	6	7	8	9	10	11
262.	Ambigodanahalli	153.67	271	50	– (– 5)	– (– 5)	W	– (– 5)	– (– 5)	– (– 5)	KR
263.	Jogihosahalli	95.32	91	15	– (– 5)	– (– 5)	W	– (– 5)	– (– 5)	– (– 5)	KR
264.	Ragibychanahalli	131.97	23	4	– (– 5)	– (– 5)	W	– (– 5)	– (– 5)	– (– 5)	KR
265.	Allapatna	246.93	416	72	P	– (– 5)	W	– (– 5)	– (– 5)	– (– 5)	KR
266.	Mudaganur	297.57	442	65	P	– (– 5)	W	– (– 5)	– (– 5)	– (– 5)	KR
267.	Heggadihalli	317.80	1055	184	P, M	– (– 5)	W	PO	– (– 5)	– (– 5)	KR
268.	Arasikatte Kaval	375.09	61	11	– (– 5)	– (– 5)	W	– (– 5)	– (– 5)	– (– 5)	KR
269.	Chikkabemmathi	307.07	673	103	P	– (– 5)	W	– (– 5)	– (– 5)	– (– 5)	KR
270.	Pemmanahalli	127.89	217	34	P	– (– 5)	W	– (– 5)	– (– 5)	– (– 5)	KR
271.	Maragowdanahalli	97.94	115	18	– (– 5)	– (– 5)	W	– (– 5)	– (– 5)	– (– 5)	KR
272.	Hennur Kongalale	244.73	713	106	P	– (– 5)	W	– (– 5)	– (– 5)	– (– 5)	KR
273.	Madanur	205.66	324	52	P	– (– 5)	T, W	– (– 5)	– (– 5)	– (– 5)	KR
274.	Ittapatna	169.16	263	46	– (– 5)	– (– 5)	W	– (– 5)	– (– 5)	– (– 5)	KR
275.	Yadiyuru	183.59	375	55	P	– (– 5)	W	– (– 5)	– (– 5)	– (– 5)	KR
276.	Doddabemmathi	157.29	633	119	P, M	PHU	T, W	PO	Wednesday	BS	PR
277.	Jakkahalli	50.06	62	11	– (– 5)	– (– 5)	W	– (– 5)	– (– 5)	– (– 5)	KR
278.	Muduganur Kaval	360.45					UN-INHABITED				
279.	Gerukuppe	83.71	108	13	P	– (– 5)	T, W	– (– 5)	– (– 5)	– (– 5)	PR
280.	Dadadahalli	92.47	95	23	– (– 5)	– (– 5)	W	– (– 5)	– (– 5)	BS	KR
281.	Lingadahalli	75.84	194	24	P	– (– 5)	W	– (– 5)	– (– 5)	– (– 5)	KR
282.	Nilakunda	200.86	218	30	P	– (– 5)	W	– (– 5)	– (– 5)	– (– 5)	KR
283.	Sompura	152.50	151	23	– (– 5)	– (– 5)	W	– (– 5)	– (– 5)	– (– 5)	KR
284.	Magalu	243.21	454	70	P	– (– 5)	W	– (– 5)	– (– 5)	– (– 5)	KR
285.	Holalagodu	185.30	534	80	P (2)	– (– 5)	W	– (– 5)	– (– 5)	– (– 5)	KR
286.	Singanakuppe	173.00	164	29	P	– (– 5)	W	– (– 5)	– (– 5)	– (– 5)	KR
287.	Abbur Macha-gowdanahalli	308.86	756	117	P (3), M (2)	– (– 5)	W	PO	– (– 5)	BS	KR
288.	Hondaravally	191.75	349	58	P	– (– 5)	W	– (– 5)	– (– 5)	– (– 5)	KR

DIRECTORY
AND LAND USE

Taluk: **ARKALGUD**

Nearest Town and distance (in Km.)	Power Supply	Staple Food	Land use (area under different types of land use in hectares and ares)					Remarks including any place of religious, historical or archaeological interest.	Location Code No.
			Forest	Irrigated (by source of irrigation)	Un-irrigated	Culturable waste (including gauchar and groves)	Area not available for cultivation		
12	13	14	15	16	17	18	19	20	21
Arkalgud – 8	EA	Rice Ragi	–	TK: 15.29 T: 15.29	88.47	44.63	5.28	–	262
Arkalgud – 8	–	Rice Ragi	–	TK: 8.46 T: 8.46	58.05	26.72	2.09	–	263
Arkalgud – 12	EA	Rice Ragi	–	TK: 11.00 T: 11.00	82.67	33.19	5.11	–	264
Arkalgud – 10	EA	Rice Ragi	–	TK: 23.56 T: 23.56	150.00	57.51	15.86	–	265
Arkalgud – 8	EA	Rice Ragi	–	TK: 28.45 T: 28.45	189.13	68.89	11.10	–	266
Arkalgud – 8	EA	Rice Ragi	–	TK: 17.73 T: 17.73	225.69	61.09	13.29	N:1, M:1	267
Arkalgud – 8	–	Rice Ragi	–	TK: 1.19 T: 1.19	282.63	91.24	0.03	–	268
Konanur-8	–	Rice Ragi	–	TK: 36.90 T: 36.90	195.43	61.90	12.84	–	269
Konanur-10	–	Rice Ragi	–	TK: 1.54 T: 1.54	98.38	22.60	5.37	–	270
Konanur-10	–	Rice Ragi	–	TK: 3.38 T: 3.38	70.06	17.74	6.76	–	271
Konanur-12	–	Rice Ragi	–	TK: 23.78 T: 23.78	152.28	58.53	10.14	–	272
Konanur-15	–	Rice Ragi	–	TK: 48.12 T: 48.12	98.33	52.00	7.21	N:1	273
Konanur-15	–	Rice Ragi	–	TK: 8.00 T: 8.00	116.93	38.62	5.61	–	274
Konanur-16	–	Rice Ragi	–	TK: 45.63 T: 45.63	94.56	37.12	6.28	–	275
Konanur-12	–	Rice Ragi	–	TK: 20.12 T: 20.12	97.49	30.25	9.43	N:2, M:1	276
Konanur-16	–	Rice Ragi	–	TK: 2.51 T: 2.51	31.72	12.76	3.07	–	277
	UN-INHABITED		–	–	286.20	74.25	–	–	278
Arkalgud – 11	–	Rice Ragi	–	TK: 1.32 T: 1.32	51.75	26.22	4.42	–	279
Konanur-15	–	Rice Ragi	–	–	57.52	30.95	4.00	–	280
Arkalgud – 13	–	Rice Ragi	–	TK: 10.23 T: 10.23	51.80	10.85	2.96	N:2, M:1	281
Arkalgud – 13	–	Rice Ragi	–	TK: 65.14 T: 65.14	87.13	39.53	9.06	–	282
Arkalgud – 14	–	Rice Ragi	–	TK: 12.50 T: 12.50	75.75	58.70	5.55	A-VII	283
Arkalgud – 12	EA	Rice Ragi	–	TK: 42.46 T: 42.46	125.94	68.79	6.02	–	284
Arkalgud – 12	EA	Rice Ragi	–	TK: 22.69 T: 22.69	94.76	62.61	5.24	–	285
Arkalgud – 13	EA	Rice Ragi	–	TK: 17.10 T: 17.10	79.90	72.93	3.07	–	286
Arkalgud – 12	EA	Rice Ragi	–	TK: 37.69 T: 37.69	179.34	81.74	10.09	N:2, M:1	287
Arkalgud – 15	EA	Rice Ragi	–	TK: 44.65 T: 44.65	89.88	36.98	20.24	–	288

VILLAGE
AMENITIES

Taluk: **ARKALGUD**

Location Code No.	Name of Village	Total area of the Village (in hectares and ares)	Total Population and number of house holds		Amenities available (if not available within the village, a dash (–) may be shown in the column and next to it in brackets, the distance in broad ranges viz. – 5 kms. 5-10 kms. and 10 + kms of the nearest place where the facility is available may be given).						Approach to Village
					Educational	Medical	Drinking Water	Post and Telegraph	Day or days of the market/hat If any	Communications (Bus stop, Railway Station, waterway)	
1	2	3	4 a	4 b	5	6	7	8	9	10	11
289.	Mathra	125.60	154	24	P	– (– 5)	W	– (– 5)	– (– 5)	– (– 5)	KR
290.	Aladahalli	116.34	431	63	P	– (– 5)	W	PO	– (– 5)	– (– 5)	PR
291.	Basavanahalli	98.13	134	22	– (– 5)	– (– 5)	W	– (– 5)	– (– 5)	– (– 5)	KR
292.	Baisoor	176.48	201	29	P	– (– 5)	W	– (– 5)	– (– 5)	– (– 5)	KR
293.	Bagadalu	109.27	88	14	P	– (– 5)	W	– (– 5)	– (– 5)	– (– 5)	KR
294.	Baisoor Forest	176.70	33	7	– (– 5)	– (– 5)	W	– (– 5)	– (– 5)	– (– 5)	KR
295.	Hippali	134.59	163	23	P	– (– 5)	W	– (– 5)	– (– 5)	BS	PR
296.	Boodanur	125.71	228	36	P	– (– 5)	W	– (– 5)	– (– 5)	– (– 5)	KR
297.	Dadadahally	85.52	111	21	– (– 5)	– (– 5)	W	– (– 5)	– (– 5)	– (– 5)	PR
	Total	**66007.85**	**136843**	**23168**							

DIRECTORY
AND LAND USE

Taluk: **ARKALGUD**

Nearest Town and distance (in Km.)	Power Supply	Staple Food	Land use (area under different types of land use in hectares and ares) Forest	Irrigated (by source of irrigation)	Un-irrigated	Culturable waste (including gauchar and groves)	Area not available for cultivation	Remarks including any place of religious, historical or archaeological interest.	Location Code No.
12	13	14	15	16	17	18	19	20	21
Arkalgud – 12	EA	Rice Ragi	–	TK: 27.38 T: 27.38	73.64	20.08	4.50	–	289
Arkalgud – 12	EA	Rice Ragi	–	TK: 29.63 T: 29.63	60.69	20.11	5.91	N:2, M:1	290
Arkalgud – 13	EA	Rice Ragi	–	TK: 33.03 T: 33.03	43.14	16.25	5.71	–	291
Arkalgud – 14	EA	Rice Ragi	–	TK: 30.91 T: 30.91	89.82	51.36	4.39	–	292
Arkalgud – 14	EA	Rice Ragi	–	TK: 23.22 T: 23.22	48.46	34.22	3.37	N:2, M:1	293
Arkalgud – 17	–	Rice Ragi	175.49	–	–	–	1.21	–	294
Arkalgud – 13	EA	Rice Ragi	–	TK: 30.70 T: 30.70	43.52	56.97	3.40	–	295
Arkalgud – 13	EA	Rice Ragi	–	TK: 31.95 T: 31.95	52.89	38.13	2.74	–	296
Arkalgud – 12	EA	Rice Ragi	–	TK: 12.33 T: 12.33	34.25	33.42	5.52	–	297
			2350.84	**WE: 108.88** **TK: 6521.88** **GC: 682.30** **T: 7313.06**	**39589.52**	**13526.31**	**3228.12**	–	**Total**

ARSIKERE TALUK

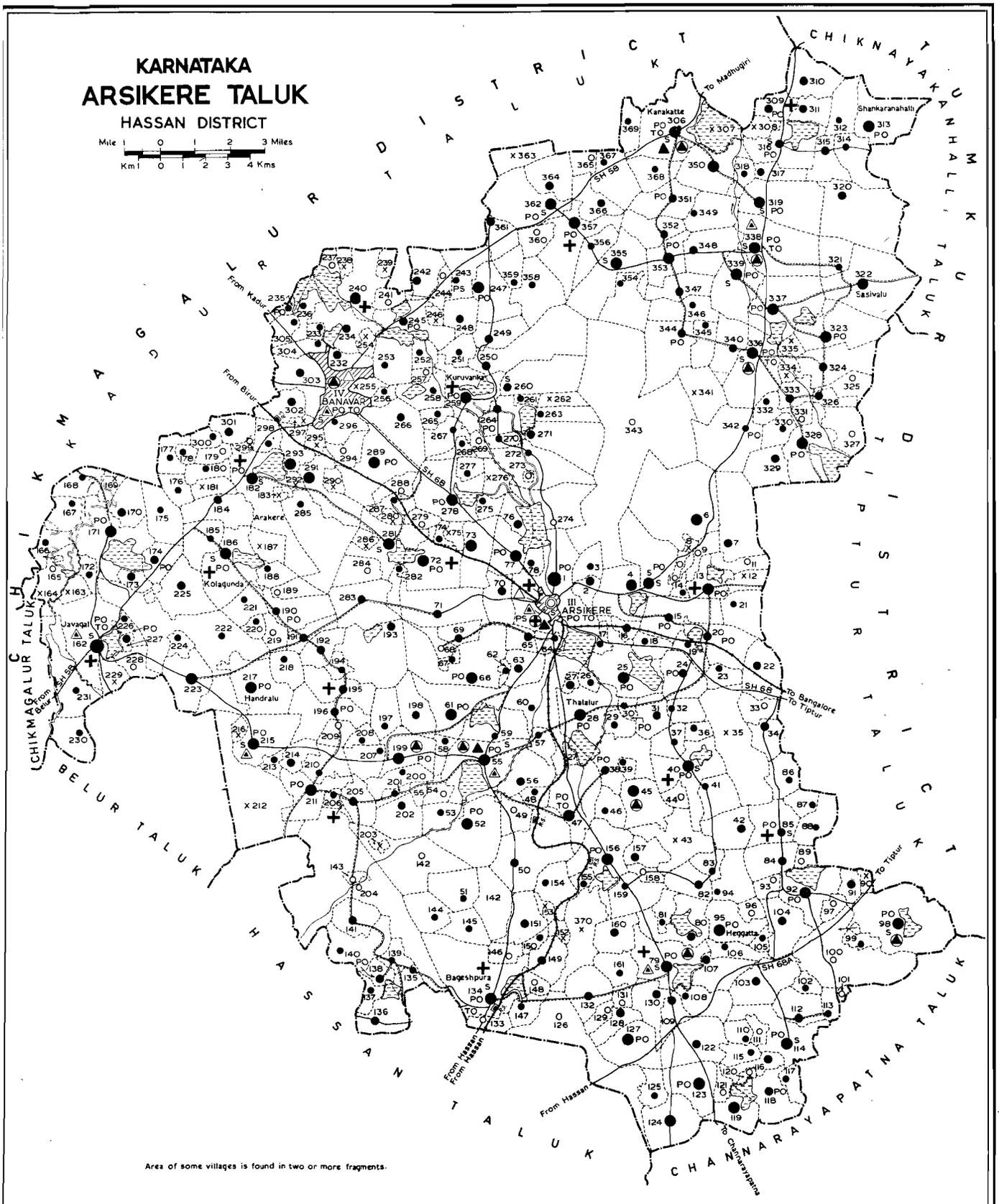

ased upon Survey of India map with the permission of the Surveyor General of India.

© Government of India Copyright, 1987.

ALPHABETICAL LIST OF VILLAGES
TALUK: ARSIKERE

Sl. No.	Name of village	1981 Census L.C. No.	Population 1971	Population 1981
1	2	3	4	5
1.	Adihalli	20	629	818
2.	Adihalli	149	494	579
3.	Aggunda	5	2231	2772
4.	Agrahara	303	607	507
5.	Ahamadpura (Ahamedpura)	366	690	715
6.	Ajjanahalli	32	230	298
7.	Aladahalli	112	578	655
8.	Anandanahalli	261	182	222
9.	Annanaikanahalli (Annaikanahalli)	61	1202	1505
10.	Annapura	46	215	288
11.	Annenahalli	34	563	593
12.	Appenahalli	145	232	254
13.	Arakere	182	1509	1733
14.	Arehalli	243	265	301
15.	Arsikere (Rural)	1	2035	13081
16.	Athigudda Kaval (Attiguddakaval)	231	210	220
17.	Bachenahalli	82	432	544
18.	Bageshpura (Bageshapura)	134	1505	1761
19.	Bagilaghatta	302	600	678
20.	Bagivalu	114	1157	1218
21.	Bagooranahalli	96	46	54
22.	Banarasanahalli	239	–	–
23.	Bandihalli	16	530	679
24.	Bandihalli	101	77	99
25.	Bandur	223	1380	1591
26.	Basavanahalli	235	330	372
27.	Basavanahalli	334	–	–
28.	Basavanapura	121	147	169
29.	Basavarajapura	277	323	370
30.	Battihalli	363	–	–
31.	Belagumba	40	1270	1421
32.	Belavathahalli	50	267	890
33.	Belenahalli (Bilenahalli)	144	189	202
34.	Beluvalli	184	598	670
35.	Bendekere	278	1681	2035
36.	Bennigundihalli	312	350	387
37.	Bettadapura	284	150	195
38.	Bevinahalli	301	464	612
39.	Bidare Kaval	100	22	179
40.	Bisalehalli	157	545	666
41.	Bisalehalli	282	362	431
42.	Bommachihalli	129	171	184
43.	Bommagondanahalli	229	–	–
44.	Bommasamudra	310	514	647
45.	Bommanahalli (Bommenahalli)	67	135	212
46.	Bommenahalli	4	1019	1154
47.	Bommenahalli	183	–	–
48.	Boochenahalli	165	–	–
49.	Boochenahalli Kaval	164	–	97
50.	Borehalli (Borahalli)	159	227	270
51.	Byadarahalli	249	729	774
52.	Byalekere (Byalakere)	200	162	213
53.	Byragondanahalli	266	755	878
54.	Byrambudi	283	667	821
55.	Byrapura	187	–	–
56.	Byrapura	236	152	208
57.	Byrapura	345	200	216
58.	Byrapura	359	149	224
59.	Chaluvanahalli	289	1146	1219
60.	Chandlapura	14	207	237
61.	Channaikanahalli	93	99	153
62.	Channapura	128	475	553
63.	Channapura	255	–	–
64.	Cheelanahalli	154	396	456
65.	Chellapura (Challapura)	31	618	732
66.	Chikkabanavara	256	176	214
67.	Chikkagandsi (Chikkagandasi)	80	672	761
68.	Chikkajjikattehalli	177	200	214
69.	Chikkalinganahalli	178	203	207
70.	Chikkalinganahalli	213	279	360
71.	Chikkalkur (Chikkalli)	340	649	719
72.	Chikkametikurke	321	176	217
73.	Chikkammanahalli	260	399	544
74.	Chikkerehalli (Chikkarehalli)	305	213	292
75.	Chikkondihalli	349	322	321
76.	Chikkur	72	1318	1639
77.	Chittanahalli	151	435	517
78.	Chogachagere (Chagachagere)	123	1233	1296
79.	Dasenahalli	81	406	474
80.	Dasihalli	7	885	949
81.	Deshani	196	778	891
82.	Devagondanahalli	75	39	–
83.	Devarayapatna	54	–	21
84.	Devihalli	216	–	–
85.	Dhananjeyapura (Dhananjayapura)	227	516	646
86.	Dibbur	350	1192	1395
87.	D. Kallahalli	194	171	206
88.	Doddaghatta	230	380	492
89.	Doddaghatta	346	233	338
90.	Doddametikurke (Doddamatikurke)	338	2171	2490
91.	Doddayaraganalu	119	858	1010
92.	Doddenahalli	52	963	1111
93.	Doddenahalli	241	75	86
94.	Doddenahalli	300	194	215
95.	Donanakatte	309	678	869
96.	Dummenahalli	13	1052	1285
97.	Dyamenahalli	163	–	–
98.	Eshuvanahalli (Eshwarahalli)	152	–	–
99.	Gandasi	79	2277	2686
100.	Ganjigere	242	488	549
101.	Geejihalli	63	524	627
102.	Giri Bommenahalli (Giribommanahalli)	365	131	177
103.	Gollarahalli	41	315	396
104.	Gollarahalli	160	501	538
105.	Gollarahalli	198	626	689

ALPHABETICAL LIST OF VILLAGES
TALUK: ARSIKERE

Sl. No.	Name of village	1981 Census L.C. No.	Population 1971	Population 1981
1	2	3	4	5
106.	Gollarahalli	325	149	181
107.	Gollarahalli	356	341	414
108.	Gopagondanahalli	228	–	9
109.	Govindapura	197	187	228
110.	Guddenahalli	97	96	192
111.	Guddenahalli	166	363	469
112.	Gundakallahalli (Gundakallahahalli)	106	231	389
113.	Gundakanahalli	64	321	278
114.	Guttinakere	56	558	653
115.	Habbanaghatta	47	1309	1549
116.	Habbanaghatta Kaval	60	154	294
117.	Halagenahalli	155	175	251
118.	Halekalyadi	210	324	453
119.	Hallithimmanahalli	360	10	25
120.	Hampanakatte	308	–	–
121.	Handralu	217	918	1124
122.	Hanumanahalli	237	–	21
123.	Haralahalli	205	573	664
124.	Haralakatta	339	1126	1322
125.	Harlakatta (Haralaghatta)	21	396	447
126.	Harnahalli (Haranahalli)	55	4147	4813
127.	Harathanahalli	272	476	476
128.	Hariharapura	287	466	489
129.	Haruvanahalli	254	–	–
130.	Hebbaranahalli	49	80	129
131.	Heggatta	95	789	1019
132.	Henjagondanahalli	78	190	322
133.	Hirekal Forest	343	2	5
134.	Hirisadarahalli (Hiresadarahalli)	353	1094	1263
135.	Hirisamudra	117	187	235
136.	Hiriyalu	116	568	668
137.	Hiriyur	281	1182	1603
138.	Holalakere	337	943	1107
139.	Honnakatta	352	499	535
140.	Honnakumaranahalli	109	658	817
141.	Honnasettihalli	19	215	321
142.	Honnenahalli	30	151	212
143.	Honnenahalli	108	439	472
144.	Honnenahalli	110	181	230
145.	Hosahalli	137	191	216
146.	Hosahalli	148	93	158
147.	Hosahalli	248	532	620
148.	Hosahalli	317	576	670
149.	Hullekere	92	846	1053
150.	Hunsekatte (Hunasekatte)	23	306	333
151.	Hurugalavadi (Hurugilavadi)	107	491	570
152.	Jadaghatta	51	374	368
153.	Jajur (Jajoor)	77	903	1140
154.	Jakkanahalli	130	502	534
155.	Jalagaranahalli	89	119	141
156.	Jannavara	354	558	309
157.	Javagal	162	4771	5535
158.	Javanahalli	68	97	123
159.	Jayachamarajapura (J.C. Pura)	336	2295	2534
160.	Jeekanahalli	94	381	435
161.	Jeenakerehalli	133	70	101
162.	Jobigenahalli	83	280	370
163.	Jogenahalli (Joganahalli)	150	215	244
164.	Jotimallapura (Jothimallapura)	39	163	200
165.	Kachighatta	293	650	1066
166.	Kadalamagge (Kadalamage)	315	675	741
167.	Kadehalli (Kadenapalli)	139	241	265
168.	Kalasadarahalli	362	1058	1161
169.	Kallugundi (Kalgundi)	357	1035	1218
170.	Kallukere (Kallakere)	44	115	174
171.	Kallanaikanahalli	73	1098	1241
172.	Kalyadi	211	979	1560
173.	Kamalapura	201	290	338
174.	Kamasamudra	328	1516	1651
175.	Kamenahalli	167	213	273
176.	Kammaraghatta	138	548	534
177.	Kammaraghatta	158	–	1
178.	Kanakatte	306	1538	1612
179.	Kanihalli	279	124	149
180.	Kannenahalli	153	–	–
181.	Karadihalli	364	734	789
182.	Karagunda	199	1186	1305
183.	Kardihalli (Karadihalli)	253	245	285
184.	Karlahalli (Karalahalli)	10	143	156
185.	Karehalli	2	649	703
186.	Karimaranahalli	113	234	317
187.	Kasavanahalli (Kasuvanahalli)	369	210	289
188.	Kasuvanahalli	330	218	205
189.	Katikere	70	496	607
190.	K. Diggenahalli	209	–	6
191.	Kelaginahosahalli	181	–	–
192.	Kellangere	25	1209	1353
193.	Kempasagara	270	374	426
194.	Kenchenahalli	11	–	13
195.	Kenchenahalli	285	300	398
196.	Kenganahalli	219	66	95
197.	Kenkere	98	3133	3819
198.	Kenkerehalli	298	307	361
199.	Keremundinahalli (Keremundinakoppalu)	307	–	–
200.	K.G. Agrahara	258	287	371
201.	Kittanakere	316	718	795
202.	Kodihalli	17	192	264
203.	Kodihalli	226	282	327
204.	Kolagunda	186	1935	2273
205.	Kommaraghatta	268	388	317
206.	Kondavagilu	264	786	961
207.	Kondenalu	103	673	772
208.	Kondilinganahalli	295	–	–
209.	Korenahalli	291	1272	1325

ALPHABETICAL LIST OF VILLAGES
TALUK: ARSIKERE

Sl. No.	Name of village	1981 Census L.C. No.	Population 1971	Population 1981
1	2	3	4	5
210.	Kudukundi	124	878	1088
211.	Kumbaraghatta	311	495	584
212.	Kunighattahalli	29	197	271
213.	Kurubarahalli	218	300	339
214.	Kurubarahalli	267	401	462
215.	Kurubarahalli	335	–	–
216.	Kurudahalli	195	460	609
217.	Kuruvanka	259	1243	1510
218.	Kyathanahalli	347	775	937
219.	Lakkihalli Kaval	90	–	–
220.	Lalanakere	122	942	977
221.	Laxmidevarahalli (Lakshmidevarahalli)	18	268	375
222.	Layalapura	74	273	343
223.	Linglapura (Lingalapura)	224	159	243
224.	Lingapura	111	116	146
225.	Lingodanahalli	257	167	123
226.	Madalu	319	1949	2221
227.	Madanahalli	190	592	667
228.	Madanipura (Madinipura)	246	–	–
229.	Madapura	208	235	314
230.	Maddarahalli (Muddarahalli)	314	–	492
231.	Magenahalli	368	281	337
232.	Mahadevarahalli	132	846	978
233.	Makanahalli	48	213	216
234.	Maladevihalli	53	206	231
235.	Maladevihalli	173	425	518
236.	Mallapura	99	299	321
237.	Mallapura	232	625	779
238.	Mallapura	341	–	–
239.	Mallenahalli	86	249	318
240.	Mallenahalli	327	53	51
241.	Manakathur (Manakattur)	234	649	721
242.	Mangalapura	102	300	304
243.	Mangalapura	161	303	362
244.	Manjenahalli	125	337	398
245.	Manjenahalli Kaval	126	–	11
246.	Mannamakanahalli	58	265	275
247.	Maragondanahalli	180	318	378
248.	Marasettihalli	104	646	795
249.	Maratagere	250	833	849
250.	Marula Siddanahalli	262	–	–
251.	Masthihalli (Mastihalli)	288	147	167
252.	Matadahosahalli	192	651	629
253.	Mavuthanahalli (Mavathanahalli)	221	412	483
254.	Mayagondanahalli	292	–	–
255.	Medarahalli (Madarahalli)	290	–	–
256.	Melenahalli	324	554	616
257.	Melinahosahalli	176	175	231
258.	Mosale	225	728	877
259.	Moodnahalli (Muddanahalli)	193	661	695
260.	Moothikere (Muthikere)	140	359	433
261.	Muddanahalli	65	692	829
262.	Muddaranganahalli	62	180	254
263.	Mududi	156	1367	1468
264.	Murundi	66	1491	1657
265.	Mylnahalli (Mylanahalli)	22	669	849
266.	Mylnahalli (Mylanahalli)	263	168	233
267.	Nagarahalli	127	861	1039
268.	Nagasamudra	247	954	1076
269.	Nagathihalli	76	720	552
270.	Nagathihalli	146	56	58
271.	Nagavedi	344	866	969
272.	Nagenahalli	202	661	650
273.	Nandihalli	147	262	301
274.	Narammanahalli	91	377	530
275.	Narasipura	185	426	482
276.	Narasipura	355	853	1288
277.	Narayanaghattahalli	26	520	434
278.	Nayakanakere	212	1	–
279.	Neelagiri Kaval	222	323	440
280.	Neeragunda	136	472	538
281.	Nerlige	171	1459	1892
282.	Paduvanahalli	329	583	661
283.	Pannasamudra (Ponnasamudra)	24	432	537
284.	Pura	12	–	–
285.	Pura	244	143	140
286.	Puralehalli	271	775	947
287.	Ramenahalli	342	314	376
288.	Ramjihalli	135	312	391
289.	Rampura	294	17	19
290.	Rampura	323	1262	1470
291.	Rangapura	141	361	514
292.	Rangapura	269	–	24
293.	Rangenahalli	203	–	–
294.	Rangenahalli (Rangenapura)	143	–	160
295.	Rangapura Kaval	35	–	–
296.	Rangapura Kaval	43	44	–
297.	Rangapura Kaval (Rangenapura)	142	9	187
298.	Ranngapura Kaval	204	–	35
299.	Rangapura Kaval	370	–	–
300.	Salapura	296	410	445
301.	Salparahalli (Salaparahalli)	33	133	175
302.	Sankihalli	174	699	835
303.	Sanklapura	42	444	726
304.	Sankodanahalli (Sankondanahalli)	71	465	518
305.	Sannenahalli	88	311	281
306.	Sasivalu (Sasivala)	322	1018	1107
307.	Sathanagere	351	588	709
308.	Savanthanahalli	175	381	410
309.	S. Diggenahalli	170	843	934
310.	Shanegere	245	707	837
311.	Shankaranahalli	6	850	1040
312.	Shankaranahalli	313	885	1014
313.	Shankaranahalli	361	665	887

ALPHABETICAL LIST OF VILLAGES
TALUK: ARSIKERE

Sl. No.	Name of village	1981 Census L.C. No.	Population 1971	Population 1981
1	2	3	4	5
314.	Shanthanahalli	276	–	–
315.	Shivapura	87	262	452
316.	Siddapura	273	–	121
317.	Singanakere	8	–	–
318.	Singatagere	214	574	736
319.	Singanahalli (Singenahalli)	191	483	571
320.	Singenahalli	131	34	41
321.	Singenahalli	332	176	212
322.	S. Kallahalli	168	342	355
323.	Somasettihalli	367	343	314
324.	Somenahalli	9	136	162
325.	Somenahalli	84	662	804
326.	Sompura	169	–	–
327.	Soppinahalli	348	772	863
328.	Suledimmanahalli (Suladimmanahalli)	297	311	–
329.	Sulekere	15	755	888
330.	Sunkadahalli	265	234	298
331.	Sydrahalli (Sydarahalli)	275	–	213
332.	Thalalatore (Thalalathore)	45	961	1198
333.	Thalalur	28	1096	1275
334.	Thavarehalli	179	157	153
335.	Thimmalapura	37	240	316
336.	Thimmalapura	120	62	71
337.	Thimmalapura	188	141	204
338.	Thimmanahalli	172	399	463
339.	Thimmappainahalli	280	–	–
340.	Thimmasettihalli	286	–	–
341.	Thippaghatta	251	466	492
342.	Thippanahalli	36	277	410
343.	Thippanahalli	238	–	–
344.	Thirupathi	3	320	401
345.	Thirupathihalli	27	370	509
346.	Thirupathihalli	220	333	441
347.	Thondiganahalli	240	1331	1520
348.	Thudikenahalli (Thudukenahalli)	331	174	195
349.	Thumbapura	326	497	522
350.	T. Kodihalli (Kodihalli)	38	728	916
351.	Ugranahalli (Ugaranahalli)	105	213	247
352.	Undiganalu	215	1455	1801
353.	Upparkalenahalli	189	44	52
354.	Uppinahalli	304	187	238
355.	Vadagarahalli	115	269	344
356.	Vaderahalli	207	293	426
357.	Vaderahalli	299	53	62
358.	Valehalli	358	349	423
359.	Venkatapura	233	170	236
360.	Venkatapura	274	50	55
361.	Vitalapura	57	222	283
362.	Vrundavanahalli	206	367	469
363.	Yachagondanahalli	318	392	419
364.	Yadapura	69	535	676
365.	Yadavanahalli (Yaduvanahalli)	85	603	787
366.	Yarehalli	252	236	354
367.	Yarehalli	320	771	855
368.	Yarigenahalli	333	469	581
369.	Yelavare (Yelaware)	59	269	325
370.	Yeraganalu (Yaraganalu)	118	586	619

ARSIKERE TALUK (Contd.)

VILLAGE AMENITIES

Taluk: ARSIKERE

Location Code No.	Name of Village	Total area of the Village (in hectares and ares)	Total Population and number of households		Amenities available (if not available within the village, a dash (-) may be shown in the column and next to it in brackets, the distance in broad ranges viz. - 5 kms. 5-10 kms. and 10 + kms of the nearest place where the facility is available may be given).						Approach to Village
					Educational	Medical	Drinking Water	Post and Telegraph	Day or days of the market/hat If any	Communications (Bus stop, Railway Station, waterway)	
1	2	3	4 a	4 b	5	6	7	8	9	10	11
1.	Arsikere (Rural)	1257.61	13081	2387	P (2)	- (- 5)	T, W	PO	- (- 5)	BS, RS	PR
2.	Karehalli	115.69	703	132	P	- (- 5)	W	- (- 5)	- (- 5)	BS	PR
3.	Thirupathi	208.61	401	75	p	- (- 5)	W, Tk	- (- 5)	- (- 5)	BS	PR
4.	Bommenahalli	516.98	1154	217	P (4), M	- (- 5)	W, T, Tk	- (- 5)	- (- 5)	BS	PR
5.	Aggunda	687.64	2772	455	P (2), M, H	- (- 5)	W, Hp Tk	PO, Phone	- (5-10)	BS	PR
6.	Shankaranahalli	1449.97	1040	194	P, M	- (- 5)	W, Tk Hp	- (- 5)	- (5-10)	BS	PR
7.	Dasihalli	681.91	949	174	P (2)	- (- 5)	W, T Hp	- (- 5)	- (5-10)	BS	PR
8.	Singanakere	68.29			UN-INHABITED						
9.	Somenahalli	162.28	162	23	P	- (- 5)	W, Tk Hp	- (5-10)	- (5-10)	- (- 5)	KR
10.	Karlahalli	85.59	156	29	- (- 5)	- (- 5)	W, Tk Hp	- (5-10)	- (5-10)	- (5-10)	KR
11.	Kenchenahalli	188.64	13	4	- (- 5)	- (- 5)	W	- (- 5)	- (5-10)	- (- 5)	KR
12.	Pura	165.18			UN-INHABITED						
13.	Dummenahalli	268.84	1285	208	P (2), M	RP, D	W, T Hp	PO	- (5-10)	BS	KR
14.	Chandlapura	54.28	238	29	P	- (- 5)	W	- (- 5)	- (5-10)	- (- 5)	KR
15.	Sulekere	587.24	889	155	P, M	- (5-10)	W, Tk Hp	PO	- (5-10)	- (- 5)	KR
16.	Bandihalli	110.94	679	116	P (2)	- (- 5)	W, Hp T	- (- 5)	- (- 5)	BS	PR
17.	Kodihalli	77.23	264	49	- (- 5)	- (- 5)	W, Hp T	- (- 5)	- (- 5)	BS	PR
18.	Laxmidevarahalli	181.73	375	59	P	- (- 5)	W, Hp T	- (- 5)	- (- 5)	- (- 5)	PR
19.	Honnasettihalli	135.15	321	64	- (5-10)	- (5-10)	W, Hp Tk	- (- 5)	- (5-10)	- (5-10)	KR
20.	Adihalli	505.58	818	160	P	- (5-10)	W, Hp T	PO	- (5-10)	RS	PR
21.	Harlakatta	335.03	447	76	P	- (- 5)	W, Hp T	- (- 5)	- (5-10)	- (- 5)	KR
22.	Mylanahalli	419.66	849	141	P	- (5-10)	W, Hp Tk	- (- 5)	- (5-10)	- (- 5)	KR
23.	Hunsekatte	152.55	333	33	P	- (5-10)	W, Tk Hp	- (- 5)	- (5-10)	- (5-10)	KR
24.	Pannasamudra	379.92	537	84	P	- (5-10)	W, Hp T	PO	- (5-10)	- (5-10)	PR
25.	Kellangere	675.86	1353	238	P (2), M	- (5-10)	W, Tk Hp	PO	- (5-10)	- (- 5)	KR
26.	Narayanaghattahalli	71.27	434	82	P	- (- 5)	W, Tk Hp	- (- 5)	- (- 5)	- (- 5)	PR
27.	Thirupathihalli	55.47	509	77	P	- (- 5)	W, Hp T	- (- 5)	- (- 5)	- (- 5)	PR

DIRECTORY
AND LAND USE

Taluk: **ARSIKERE**

Nearest Town and distance (in Km.)	Power Supply	Staple Food	Land use (area under different types of land use in hectares and ares)					Remarks including any place of religious, historical or archaeological interest.	Location Code No.
			Forest	Irrigated (by source of irrigation)	Un-irrigated	Culturable waste (including gauchar and groves)	Area not available for cultivation		
12	13	14	15	16	17	18	19	20	21
Arsikere-0	EA	Rice Ragi	–	WE: 4.86 TK: 166.73 T: 171.59	832.62	99.56	153.84	N:125, C:1	1
Arsikere-2	EA	Rice, Jowar Ragi, Maize	–	TK: 0.61 T: 0.61	88.57	26.47	0.04	–	2
Arsikere-2	EA	Rice, Jowar Ragi, Maize	47.15	TK: 8.32 T: 8.32	94.67	51.94	6.53	N:4, A-I	3
Arsikere-3	EA	Rice, Jowar Ragi, Maize	–	TK: 18.87 T: 18.87	127.48	161.63	9.00	N:10, M:1, T:2	4
Arsikere-4	EA	Rice, Jowar Ragi, Maize	–	TK: 10.12 T: 10.12	372.38	274.22	30.92	N:15, M:2, T:3	5
Arsikere-9	EA	Rice, Jowar Ragi, Maize	364.63	TK: 6.17 T: 6.17	676.23	402.94	–	N:5, M:1	6
Arsikere-10	EA	Rice, Jowar Ragi, Maize	331.45	TK: 3.39 T: 3.39	227.87	112.86	6.34	N:5, M:1, T:1	7
	UN-INHABITED		–	–	44.01	23.45	0.83	–	8
Arsikere-9	–	Rice, Jowar Ragi, Maize	–	–	152.75	5.80	3.73	N:3	9
Arsikere-9	EA	Rice, Jowar Ragi, Maize	–	–	73.26	8.52	3.81	–	10
Arsikere-9	EA	Rice, Jowar Ragi, Maize	–	–	103.97	84.67	–	–	11
	UN-INHABITED		–	–	62.09	103.09	–	–	12
Arsikere-6	EA	Rice, Jowar Ragi, Maize	–	TK: 4.40 T: 4.40	171.24	89.89	3.31	N:15, T:4, M:2	13
Arsikere-6	EA	Rice, Jowar Ragi, Maize	–	TK: 2.67 T: 2.67	39.75	8.31	3.55	–	14
Arsikere-6	EA	Rice, Jowar Ragi, Maize	–	TK: 18.66 T: 18.66	413.58	139.26	15.74	N:20, T:2, M:3	15
Arsikere-3	EA	Rice, Jowar Ragi, Maize	–	TK: 4.47 T: 4.47	70.79	29.44	6.24	N:2, T:1, M:1	16
Arsikere-4	EA	Rice, Jowar Ragi, Maize	–	TK: 2.07 T: 2.07	46.35	24.40	4.41	N:2, T:1	17
Arsikere-3	EA	Rice, Jowar Ragi, Maize	–	TK: 0.50 T: 0.50	88.81	85.08	7.34	N:2, T:2	18
Arsikere-6	–	Rice, Jowar Ragi, Maize	–	–	99.47	29.13	6.55	T:1	19
Arsikere-7	EA	Rice, Jowar Ragi, Maize	–	TK: 0.89 T: 0.89	296.85	144.29	63.55	N:3, M:1, T:2	20
Arsikere-8	EA	Rice, Jowar Ragi, Maize	–	–	147.10	186.26	1.67	N:3, M:1, T:2	21
Arsikere-10	EA	Rice, Jowar Ragi, Maize	–	–	283.06	114.12	22.48	N:5, T:1, M:1	22
Arsikere-8	ED	Rice, Jowar Ragi, Maize	–	TK: 0.42 T: 0.42	145.42	4.51	2.20	T:1, M:1	23
Arsikere-9	EA	Rice, Jowar Ragi, Maize	–	TK: 0.50 T: 0.50	269.43	103.87	6.12	T:3, N:1	24
Arsikere-6	EA	Rice, Jowar Ragi, Maize	–	TK: 94.81 T: 94.81	351.78	223.14	6.13	N:6, T:2, M:2	25
Arsikere-5	EAg	Rice, Jowar Ragi, Maize	–	WE: 1.70 T: 1.70	49.08	2.78	17.71	N:6, T:2, M:2	26
Arsikere-4	EA	Rice, Jowar Ragi, Maize	–	–	44.07	10.20	1.20	N:1	27

VILLAGE AMENITIES

Taluk: ARSIKERE

Location Code No.	Name of Village	Total area of the Village (in hectares and ares)	Total Population and number of households		Amenities available (if not available within the village, a dash (–) may be shown in the column and next to it in brackets, the distance in broad ranges viz. – 5 kms. 5-10 kms. and 10 + kms of the nearest place where the facility is available may be given).						
					Educational	Medical	Drinking Water	Post and Telegraph	Day or days of the market/hat If any	Communications (Bus stop, Railway Station, waterway)	Approach to Village
1	2	3	4 a	4 b	5	6	7	8	9	10	11
28.	Thalalur	711.69	1275	213	P, M	– (5–10)	W, Hp, Tk	PO	– (5–10)	– (– 5)	KR
29.	Kunighattahalli	143.13	271	37	P	– (– 5)	W, Hp	– (– 5)	– (5–10)	– (– 5)	KR
30.	Honnenahalli	74.00	212	34	– (– 5)	– (5–10)	W, Tk, Hp	PO	– (5–10)	BS	PR
31.	Chellapura	257.09	732	118	P (2), M	– (– 5)	W, Tk	– (– 5)	– (5–10)	– (– 5)	KR
32.	Ajjanahalli	161.07	298	53	P	– (5–10)	W, Tk	– (– 5)	– (5–10)	– (5–10)	KR
33.	Salparahalli	213.87	175	26	P	– (– 5)	W, Tk	– (– 5)	– (5–10)	– (5–10)	KR
34.	Annenahalli	223.03	593	113	P, M	– (– 5)	W, Tk, Hp	– (– 5)	– (5–10)	– (5–10)	KR
35.	Rangapura Kaval	576.72					UN-INHABITED				
36.	Thippanahalli	105.61	410	74	P	– (– 5)	W, Hp, Tk	– (– 5)	– (5–10)	– (5–10)	KR
37.	Thimmalapura	197.34	316	50	P	– (– 5)	W, Hp, Tk	– (– 5)	– (5–10)	– (5–10)	KR
38.	T. Kodihalli	505.54	916	157	P, M	– (– 5)	W, Tk Hp	PO	– (5–10)	– (– 5)	KR
39.	Jotimallapura	72.98	200	28	P	– (– 5)	W, Tk Hp	– (– 5)	– (5–10)	BS	KR
40.	Belagumba	705.17	1421	248	P (2), M, H	D	W, Tk Hp	PO	– (10 +)	BS	KR
41	Gollarahalli	299.72	396	78	P	– (– 5)	W, Tk	– (– 5)	– (10 +)	BS	KR
42.	Sanklapura	389.44	726	135	P (2), M	– (– 5)	W, Tk	– (– 5)	– (10 +)	– (– 5)	KR
43.	Rangapura.Kaval	1005.09					UN-INHABITED				
44.	Kallukere	107.77	174	30	P	– (– 5)	Tk	– (5–10)	– (10 +)	– (– 5)	KR
45.	Thalalatore	434.40	1198	208	P (2), M	PHU	W Hp, Tk,	– (5–10)	– (10 +)	– (5–10)	KR
46.	Annapura	214.93	288	60	P	– (– 5)	W, Tk	– (5–10)	– (5–10)	– (– 5)	KR
47.	Habbanaghatta	670.22	1549	279	P (2)	– (– 5)	W, Tk,	PTO, Phone	– (5–10)	BS, RS	PR
48.	Makanahalli	119.20	216	32	P	– (– 5)	W, Tk, Hp	– (– 5)	– (– 5)	– (– 5)	PR
49.	Hebbaranahalli	240.17	129	19	P	– (– 5)	W, Tk	– (– 5)	– (– 5)	– (– 5)	PR
50.	Belavathahalli	930.88	890	157	P	– (5–10)	W, Tk, Hp	– (– 5)	– (– 5)	BS	PR
51.	Jadaghatta	373.57	368	57	P	– (– 5)	W, Tk	– (– 5)	– (– 5)	– (– 5)	KR
52.	Doddenahalli	704.32	1111	205	P (2), M (2)	– (– 5)	W, Tk	PO	– (– 5)	BS	KR
53.	Maladevihalli	232.60	231	45	P	– (– 5)	W Tk,	– (– 5)	– (– 5)	– (– 5)	KR
54.	Devarayapatna	92.17	21	4	– (– 5)	– (– 5)	W	– (– 5)	– (– 5)	– (– 5)	KR

DIRECTORY
AND LAND USE

Taluk : ARSIKERE

Nearest Town and distance (in Km.)	Power Supply	Staple Food	Land use (area under different types of land use in hectares and ares) Forest	Irrigated (by source of irrigation)	Un-irrigated	Culturable waste (including gauchar and groves)	Area not available for cultivation	Remarks including any place of religious, historical or archaeological interest.	Location Code No.
12	13	14	15	16	17	18	19	20	21
Arsikere – 6	EA	Rice, Jowar Ragi, Maize	–	TK: 74.06 T: 74.06	390.25	225.89	21.49	N:3, T:1	28
Arsikere – 8	EA	Rice, Jowar Ragi, Maize	–	WE: 5.84 T: 5.84	65.76	69.07	2.46	N:2, T:1	29
Arsikere – 6	EA	Rice, Jowar Ragi, Maize	–	–	49.90	22.05	2.05	N:3, T:1	30
Arsikere – 8	–	Rice, Jowar Ragi, Maize	–	TK: 2.94 T: 2.94	186.39	63.68	4.08	T:1	31
Arsikere – 8	–	Rice, Jowar Ragi, Maize	–	TK: 62.99 T: 62.99	56.92	34.38	6.78	–	32
Arsikere – 9	–	Rice, Jowar Ragi, Maize	–	–	137.19	73.79	2.89	–	33
Arsikere – 12	EA	Rice, Jowar Ragi, Maize	–	–	152.65	66.20	4.18	N:5	34
	UN-INHABITED		–	–	288.54	38.45	249.73	–	35
Arsikere – 10	EA	Rice, Jowar Ragi, Maize	–	–	81.61	20.85	3.15	N:2, T:3	36
Arsikere – 10	EA	Rice, Jowar Ragi, Maize	–	–	94.19	101.73	1.42	–	37
Arsikere – 8	EA	Rice, Jowar	–	–	358.11	147.43	–	N:3, T:1, M:1	38
Arsikere – 10	EA	Rice, Jowar Ragi, Maize	–	–	69.24	1.08	2.66	–	39
Arsikere – 10	EA	Rice, Jowar Ragi, Maize	–	TK: 41.49 T: 41.49	518.39	39.03	106.26	N:25, T:6, M:4	40
Arsikere – 10	ED	Rice, Jowar Ragi, Maize	–	TK: 15.54 T: 15.54	169.75	92.62	21.81	–	41
Arsikere – 19	ED	Rice, Jowar Ragi, Maize	–	–	172.71	213.80	2.93	–	42
	UN-INHABITED		955.61	TK: 49.48 T: 49.48	–	–	–	–	43
Arsikere – 6	–	Rice, Jowar Ragi, Maize	–	TK: 4.15 T: 4.15	77.76	24.10	1.76	–	44
Arsikere – 6	ED	Rice, Jowar Ragi, Maize	–	–	252.33	178.02	4.05	N:5	45
Arsikere – 10	–	Rice, Jowar Ragi, Maize	–	TK: 0.31 T: 0.31	123.17	80.97	10.48	–	46
Arsikere – 10	EA	Rice, Jowar Ragi, Maize	–	TK: 3.11 T: 3.11	466.54	149.78	50.79	–	47
Arsikere – 10	–	Rice, Jowar Ragi, Maize	–	TK: 49.19 T: 49.19	55.10	7.18	7.73	–	48
Arsikere – 11	–	Rice, Jowar Ragi, Maize	–	–	92.85	141.45	5.87	–	49
Arsikere – 13	–	Rice, Jowar Ragi, Maize	–	TK: 374.37 T: 374.37	262.98	274.59	18.94	–	50
Arsikere – 16	–	Rice, Jowar Ragi, Maize	–	TK: 1.01 T: 1.01	110.84	260.15	1.57	–	51
Arsikere – 11	ED	Rice, Jowar Ragi, Maize	–	TK: 207.73 T: 207.73	251.64	238.12	6.83	N:10, T:1	52
Arsikere – 12	–	Rice, Jowar Ragi, Maize	–	–	151.44	76.39	4.77	–	53
Arsikere – 10	–	Rice, Jowar Ragi, Maize	–	–	61.32	30.43	0.42	–	54

VILLAGE
AMENITIES

Taluk: ARSIKERE

Location Code No.	Name of Village	Total area of the Village (in hectares and ares)	Total Population and number of house holds		Amenities available (if not available within the village, a dash (–) may be shown in the column and next to it in brackets, the distance in broad ranges viz. – 5 kms. 5-10 kms. and 10+ kms of the nearest place where the facility is available may be given).						Approach to Village
					Educational	Medical	Drinking Water	Post and Telegraph	Day or days of the market/hat If any	Communications (Bus stop, Railway Station, waterway)	
1	2	3	4a	4b	5	6	7	8	9	10	11
55.	Harnahalli	1018.84	4813	801	P(2), M, H	PHC, FPC,	W, Tk Hp	PO	Monday	BS	PR
56.	Guttinakere	343.47	653	96	P, M	– (5–10)	W, Tk Hp	– (– 5)	– (– 5)	BS	KR
57.	Vitalapura	150.80	283	51	P	– (5–10)	W, Hp	– (– 5)	– (– 5)	– (– 5)	KR
58.	Mannamakanahalli	137.04	275	48	P	– (5–10)	W, Tk	– (– 5)	– (– 5)	– (– 5)	KR
59.	Yelavare	495.82	325	64	P	– (5–10)	W, Tk Hp	– (– 5)	– (– 5)	BS	PR
60.	Habbanaghatta Kaval	808.99	294	65	P	– (5–10)	Tk	– (– 5)	– (5–10)	– (– 5)	PR
61.	Annanaikanahalli	592.41	1505	239	P(3), M	– (5–10)	W, Hp Tk	PO	– (– 5)	BS	KR
62.	Muddaranganahalli	47.22	254	43	P	– (5–10)	W, Hp	– (– 5)	– (5–10)	– (– 5)	PR
63.	Geejihalli	262.72	627	103	P	– (– 5)	W, Hp Tk	– (– 5)	– (– 5)	BS	PR
64.	Gundakanahalli	128.89	278	49	P	– (– 5)	W, Tk	– (– 5)	– (– 5)	– (– 5)	PR
65.	Muddanahalli	154.99	829	162	P	– (– 5)	W, Hp	– (– 5)	– (– 5)	BS	PR
66.	Murundi	977.71	1657	328	P(3), M	– (5–10)	W, Hp, Tk	PO	– (– 5)	– (– 5)	KR
67.	Bommanahalli	65.45	212	45	P, M	– (– 5)	W, Tk, Hp	– (– 5)	– (– 5)	BS	PR
68.	Javanahalli	112.54	123	21	P	– (– 5)	W, Tk	– (– 5)	– (5–10)	– (– 5)	KR
69.	Yadapura	178.18	676	119	P	– (– 5)	W, Hp, Tk	– (– 5)	– (5–10)	BS	KR
70.	Katikere	306.61	607	103	P	– (– 5)	W, Tk	– (– 5)	– (– 5)	– (– 5)	KR
71.	Sankodanahalli	655.34	518	82	P	– (– 5)	W, Tk Hp	– (– 5)	– (5–10)	BS	KR
72.	Chikkur	530.81	1639	299	P(2), M	D	W, Hp, Tk	PO	– (5–10)	BS	KR
73.	Kallanaikanahalli	457.75	1241	213	P(2)	– (– 5)	W, Tk	– (– 5)	– (5–10)	BS	KR
74.	Layalapura	77.10	343	64	P	– (– 5)	W, Tk	– (– 5)	– (5–10)	BS	KR
75.	Devagondanahalli	105.49	–	–	UN-INHABITED						
76.	Nagathihalli	218.83	552	81	P	– (– 5)	W, Tk	– (– 5)	– (– 5)	– (– 5)	KR
77.	Jajur	342.58	1140	209	P, M	– (– 5)	W	PO	– (– 5)	BS	PR
78.	Henjagondanahalli	134.19	322	49	P	– (– 5)	W	– (– 5)	– (– 5)	– (– 5)	PR
79.	Gandasi	658.15	2686	459	P, M, H(2)	PHU, D	W, Tk Hp	PO, Phone	Thursday	BS	PR
80.	Chikkagandasi	545.71	761	131	P, M	– (– 5)	W, Tk, Hp	– (– 5)	– (– 5)	– (– 5)	PR

DIRECTORY
AND LAND USE

Taluk : **ARSIKERE**

Nearest Town and distance (in Km.)	Power Supply	Staple Food	Land use (area under different types of land use in hectares and ares) Forest	Irrigated (by source of irrigation)	Un-irrigated	Culturable waste (including gauchar and groves)	Area not available for cultivation	Remarks including any place of religious, historical or archaeological interest.	Location Code No.
12	13	14	15	16	17	18	19	20	21
Arsikere – 9	EA	Rice, Jowar Ragi, Maize	–	TK : 247.70 T : 247.70	576.83	181.33	12.98	N :25, T :5, M :4, A-II	55
Arsikere – 11	EA	Rice, Jowar Ragi, Maize	–	TK : 14.57 T : 14.57	195.66	126.31	6.93	N :4	56
Arsikere – 6	EA	Rice, Jowar Ragi, Maize	–	–	97.53	50.24	3.03	–	57
Arsikere – 12	EA	Rice, Jowar Ragi, Maize	–	TK : 83.64 T : 83.64	29.63	20.74	3.03	–	58
Arsikere – 6	EA	Rice, Jowar Ragi, Maize	–	TK : 59.55 WE : 5.67 T : 65.22	283.50	138.13	8.97	N :5, T :2 M : 2	59
Arsikere – 8	–	Rice, Jowar Ragi, Maize	–	–	272.08	233.13	303.78	–	60
Arsikere – 11	EA	Rice, Jowar Ragi, Maize	–	–	384.48	153.99	53.94	–	61
Arsikere – 6	–	Rice, Jowar Ragi, Maize	–	–	44.67	1.35	1.20	–	62
Arsikere – 4	EA	Rice, Jowar Ragi, Maize	–	–	182.21	70.67	9.84	N :5, T :1	63
Arsikere – 4	EA	Rice, Jowar Ragi, Maize	–	–	95.89	25.54	7.46	–	64
Arsikere – 4	ED	Rice, Jowar Ragi, Maize	–	TK : 0.14 T : 0.14	120.63	31.22	3.00	–	65
Arsikere – 7	EA	Rice, Jowar Ragi, Maize	203.33	TK : 0.63 T : 0.63	487.22	277.65	8.88	N :2, T :3, M :2	66
Arsikere – 4	ED	Rice, Jowar Ragi, Maize	–	–	59.70	5.48	0.27	N :15, T :4, M :3 A-III	67
Arsikere – 8	EA	Rice, Jowar Ragi, Maize	45.76	–	57.97	7.87	0.94	–	68
Arsikere – 6	EA	Rice, Jowar Ragi, Maize	8.29	–	141.76	24.93	3.20	N :10, T :2	69
Arsikere – 6	EA	Rice, Jowar Ragi, Maize	–	–	199.66	101.38	5.57	–	70
Arsikere – 6	EA	Rice, Jowar Ragi, Maize	–	–	224.03	426.45	4.86	N :5, M :2	71
Arsikere – 9	EA	Rice, Jowar Ragi, Maize	–	TK : 10.50 T : 10.50	322.34	182.12	15.85	N :10, T :2, M :3	72
Arsikere – 5	EA	Rice, Jowar Ragi, Maize	–	TK : 5.87 T : 5.87	259.94	138.87	53.07	N :5, T :1	73
Arsikere – 9	–	Rice, Jowar Ragi, Maize	–	–	55.21	15.40	6.49	–	74
	UN-INHABITED		–	–	97.33	1.92	6.24	–	75
Arsikere – 3	EA	Rice, Jowar Ragi, Maize	–	–	57.27	97.43	64.13	–	76
Arsikere – 2	EA	Rice, Jowar Ragi, Maize	–	–	236.43	62.73	43.42	–	77
Arsikere – 3	EA	Rice, Jowar Ragi, Maize	–	–	100.36	29.56	4.27	–	78
Arsikere – 14	EA	Rice, Jowar Ragi, Maize	–	WE : 60.41 T : 60.41	288.15	99.29	210.30	N :30, T :10, M :5	79
Arsikere – 14	EA	Rice, Jowar Ragi, Maize	–	TK : 30.18 T : 30.18	372.58	43.55	99.40	N :20, T :4, M :3	80

VILLAGE AMENITIES

Taluk: ARSIKERE

Location Code No.	Name of Village	Total area of the Village (in hectares and ares)	Total Population and number of house holds		Amenities available (if not available within the village, a dash (–) may be shown in the column and next to it in brackets, the distance in broad ranges viz. – 5 kms. 5-10 kms. and 10 + kms of the nearest place where the facility is available may be given).						Approach to Village
					Educational	Medical	Drinking Water	Post and Telegraph	Day or days of the market/hat If any	Communications (Bus stop, Railway Station, waterway)	
1	2	3	4 a	4 b	5	6	7	8	9	10	11
81.	Dasenahalli	146.10	474	74	P, M	– (– 5)	W, Hp	– (– 5)	– (– 5)	– (– 5)	KR
82.	Bachenahalli	262.25	544	84	P, M	– (– 5)	W, Tk, Hp	– (– 5)	– (5–10)	BS	KR
83.	Jobigenahalli	153.05	370	67	P	– (– 5)	W, Tk	– (– 5)	– (5–10)	BS	KR
84.	Somenahalli	376.13	804	120	P (2)	– (– 5)	W	– (– 5)	– (5–10)	BS	PR
85.	Yadavanahalli	420.14	787	114	P, M, H	D	W, Hp, Tk	PO	– (5–10)	BS	PR
86.	Mallenahalli	249.91	318	56	P	– (– 5)	W	– (– 5)	– (10 +)	– (– 5)	PR
87.	Shivapura	155.76	452	75	P	– (– 5)	W	– (5–10)	– (10 +)	– (5–10)	PR
88.	Sannenahalli	316.29	281	46	P	– (– 5)	W	– (5–10)	– (10 +)	– (5–10)	KR
89.	Jalagaranahalli	106.23	141	26	P	– (– 5)	W, Tk	– (– 5)	– (10 +)	– (– 5)	KR
90.	Lakkihallikaval	63.60	–	–	UN-INHABITED						
91.	Narammanahalli	161.01	530	91	P	– (– 5)	W, Tk	– (– 5)	– (10 +)	– (– 5)	KR
92.	Hullekere	542.91	1053	171	P, M	– (– 5)	W, Tk	PO	– (10 +)	BS	KR
93.	Channaikanahalli	133.05	153	26	P	– (– 5)	W, Tk	– (– 5)	– (10 +)	– (– 5)	PR
94.	Jeekanahalli	361.13	435	69	P	– (– 5)	W	– (– 5)	– (5–10)	– (– 5)	KR
95.	Heggatta	378.52	1019	160	P, M	– (– 5)	W, Tk	PO	– (– 5)	BS	KR
96.	Bagooranahalli	92.22	54	9	– (– 5)	– (– 5)	W	– (– 5)	– (5–10)	– (– 5)	KR
97.	Guddenahalli	98.25	192	34	– (– 5)	– (– 5)	W	– (– 5)	– (10 +)	– (– 5)	KR
98.	Kenkere	1151.94	3819	682	P (5), M (2), H	PHU	W, Hp, Tk	PO, Phone	– (10 +)	BS	KR
99.	Mallapura	109.56	321	50	P	– (– 5)	W, Tk	– (– 5)	– (10 +)	– (– 5)	KR
100.	Bidarekaval	1171.70	179	60	– (– 5)	– (– 5)	W	– (– 5)	– (5–10)	– (– 5)	KR
101.	Bandihalli	35.43	99	23	– (– 5)	– (– 5)	W	– (– 5)	– (5–10)	BS	KR
102.	Mangalapura	99.63	304	56	P	– (– 5)	W	– (– 5)	– (5–10)	BS	KR
103.	Kondenalu	507.39	772	130	P, M	– (– 5)	W, Hp	– (– 5)	– (5–10)	– (– 5)	KR
104.	Marasettihalli	426.35	795	135	P (2)	– (– 5)	W	– (– 5)	– (5–10)	– (– 5)	KR
105.	Ugranahalli	87.64	247	48	P	– (– 5)	W	– (– 5)	– (– 5)	– (– 5)	KR
106.	Gundakallahalli	194.79	389	62	P	– (– 5)	W	– (– 5)	– (– 5)	– (– 5)	KR
107.	Hurugalavadi	333.48	570	95	P	– (– 5)	W	– (– 5)	– (– 5)	– (– 5)	PR

DIRECTORY
AND LAND USE

Taluk : ARSIKERE

Nearest Town and distance (in Km.)	Power Supply	Staple Food	Land use (area under different types of land use in hectares and ares) Forest	Irrigated (by source of irrigation)	Un-irrigated	Culturable waste (including gauchar and groves)	Area not available for cultivation	Remarks including any place of religious, historical or archaeological interest.	Location Code No.
12	13	14	15	16	17	18	19	20	21
Arsikere – 14	ED	Rice, Jowar Ragi, Maize	–	–	107.12	10.52	28.46	–	81
Arsikere – 17	EA	Rice, Jowar Ragi, Maize	–	–	193.55	25.80	42.90	N : 10, T : 2, M : 2	82
Arsikere – 18	EA	Rice, Jowar Ragi, Maize	–	–	102.09	32.75	18.21	–	83
Arsikere – 23	EA	Rice, Jowar Ragi, Maize	–	–	298.13	25.42	52.58	–	84
Arsikere – 20	EA	Rice, Jowar Ragi, Maize	–	–	336.03	41.13	42.98	N : 10, T : 2, M : 1	85
Arsikere – 19	EA	Rice, Jowar Ragi, Maize	–	TK : 0.95 T : 0.95	108.93	67.35	72.68	–	86
Arsikere – 20	EA	Rice, Jowar Ragi, Maize	–	–	106.68	36.42	12.66	–	87
Arsikere – 22	EA	Rice, Jowar Ragi, Maize	–	TK : 1.71 T : 1.71	194.35	39.58	80.65	–	88
Arsikere – 23	EA	Rice, Jowar Ragi, Maize	–	–	82.51	11.33	12.39	–	89
	UN-INHABITED		–	TK : 23.94 T : 23.94	24.28	12.14	3.24	–	90
Arsikere – 25	EA	Rice, Jowar Ragi, Maize	–	TK : 4.15 T : 4.15	108.14	29.55	19.17	–	91
Arsikere – 24	EA	Rice, Jowar Ragi, Maize	–	TK : 22.21 T : 22.21	381.68	46.34	92.68	T : 2, M : 1, A-IV	92
Arsikere – 22	ED	Rice, Jowar Ragi, Maize	–	TK : 23.38 T : 23.38	66.11	22.17	21.39	N : 10, T : 2, M : 1	93
Arsikere – 19	ED	Rice, Jowar Ragi, Maize	–	–	297.12	45.14	18.87	–	94
Arsikere – 19	EA	Rice, Jowar Ragi, Maize	–	TK : 28.82 T : 28.82	268.03	8.74	72.93	N : 10, T : 2	95
Arsikere – 22	EA	Rice, Jowar Ragi, Maize	–	TK : 2.40 T : 2.40	86.60	0.85	2.37	–	96
Arsikere – 24	–	Rice, Jowar Ragi, Maize	–	–	85.62	5.35	7.28	–	97
Arsikere – 28	EA	Rice, Jowar Ragi, Maize	–	TK : 5.57 T : 5.57	919.51	97.66	129.20	N : 10, T : 2, M : 2	98
Arsikere – 26	EA	Rice, Jowar Ragi, Maize	–	–	94.57	–	14.99	–	99
Arsikere – 24	–	Rice, Jowar Ragi, Maize	–	TK : 25.81 T : 25.81	473.43	651.35	21.11	–	100
Arsikere – 25	EA	Rice, Jowar Ragi, Maize	–	–	34.98	–	0.45	–	101
Arsikere – 23	EA	Rice, Jowar Ragi, Maize	–	–	95.80	1.80	2.03	–	102
Arsikere – 22	EA	Rice, Jowar Ragi, Maize	–	TK : 122.06 T : 122.06	330.46	12.27	42.60	N : 10, M : 1	103
Arsikere – 25	EA	Rice, Jowar Ragi, Maize	–	TK : 33.99 T : 33.99	348.90	3.69	39.77	–	104
Arsikere – 24	ED	Rice, Jowar Ragi, Maize	–	–	77.70	1.33	8.61	–	105
Arsikere – 23	–	Rice, Jowar Ragi, Maize	–	–	175.97	16.19	2.63	–	106
Arsikere – 18	EA	Rice, Jowar Ragi, Maize	–	–	272.85	12.07	48.56	–	107

VILLAGE AMENITIES

Taluk: ARSIKERE

Location Code No.	Name of Village	Total area of the Village (in hectares and ares)	Total Population and number of house holds		Amenities available (if not available within the village, a dash (–) may be shown in the column and next to it in brackets, the distance in broad ranges viz. – 5 kms. 5-10 kms. and 10+ kms of the nearest place where the facility is available may be given).						Approach to Village
					Educational	Medical	Drinking Water	Post and Telegraph	Day or days of the market/hat If any	Communications (Bus stop, Railway Station, waterway)	
1	2	3	4 a	4 b	5	6	7	8	9	10	11
108.	Honnehahalli	317.78	472	78	P	– (– 5)	W, Tk	– (– 5)	– (– 5)	– (– 5)	PR
109.	Honnakumaranahalli	188.65	817	151	P, M	– (– 5)	W	– (– 5)	– (– 5)	BS	PR
110.	Honnenahalli	124.68	230	41	– (– 5)	– (– 5)	W	– (– 5)	– (– 5)	– (– 5)	KR
111.	Lingapura	86.83	146	26	– (– 5)	– (– 5)	W	– (– 5)	– (5–10)	– (– 5)	KR
112.	Aladahalli	288.52	655	115	P, M	– (– 5)	W	– (– 5)	– (5–10)	– (– 5)	KR
113.	Karimaranahalli	106.85	317	55	P	– (– 5)	W, Tk	– (– 5)	– (5–10)	– (– 5)	KR
114.	Bagivalu	560.68	1218	177	P, M, H	H	W, Tk, Hp	PO	– (5–10)	BS	KR
115.	Vadagarahalli	149.79	344	62	P	– (– 5)	W	– (– 5)	– (5–10)	– (– 5)	KR
116.	Hiriyalu	197.14	668	106	P, M	– (– 5)	W	– (– 5)	– (5–10)	– (– 5)	KR
117.	Hirisamudra	122.44	235	37	P	– (– 5)	W	– (– 5)	– (5–10)	– (– 5)	KR
118.	Yeraganalu	433.76	619	101	P, M	– (– 5)	W, Hp	PO	– (5–10)	BS	KR
119.	Doddayaraganalu	350.11	1010	183	P, M	– (– 5)	W, Hp	– (– 5)	– (5–10)	– (– 5)	KR
120.	Thimmalapura	52.98	71	10	– (– 5)	– (– 5)	W	– (– 5)	– (5–10)	BS	KR
121.	Basavanapura	100.75	169	41	P	– (– 5)	W, Hp	– (– 5)	– (5–10)	BS	KR
122.	Lalanakere	604.66	977	154	P, M	– (– 5)	W, Hp	PO	– (5–10)	BS	PR
123.	Chogachagere	466.66	1296	225	P, M	– (– 5)	W, Hp	PO	– (5–10)	BS	PR
124.	Kudukundi	544.43	1088	184	P, M	– (– 5)	W, Hp	– (– 5)	– (5–10)	BS	KR
125.	Manjenahalli	199.46	398	68	P	– (– 5)	W, Tk, Hp	– (– 5)	– (5–10)	– (– 5)	PR
126.	Manjenahalli Kaval	1063.31	11	2	– (– 5)	– (– 5)	W	– (– 5)	– (– 5)	– (– 5)	KR
127.	Nagarahalli	483.44	1039	194	P, M	– (– 5)	W, Tk, Hp	PO	– (– 5)	BS	PR
128.	Channapura	183.81	553	88	P	– (– 5)	W	– (– 5)	– (– 5)	– (– 5)	KR
129.	Bommachihalli	116.72	184	30	– (– 5)	– (– 5)	W, Hp	– (– 5)	– (– 5)	BS	KR
130.	Jakkanahalli	307.59	534	87	P	– (– 5)	W, Hp	– (– 5)	– (– 5)	– (– 5)	PR
131.	Singenahalli	103.42	41	8	– (– 5)	– (– 5)	W	– (– 5)	– (– 5)	– (– 5)	PR
132.	Mahadevarahalli	411.46	978	166	P, M	– (– 5)	W, Tk	– (– 5)	– (– 5)	– (– 5)	KR
133.	Jeenakerehalli	149.68	101	16	– (– 5)	– (– 5)	W	– (– 5)	– (5–10)	– (– 5)	PR

DIRECTORY
AND LAND USE

Taluk : ARSIKERE

Nearest Town and distance (in Km.)	Power Supply	Staple Food	Land use (area under different types of land use in hectares and ares) Forest	Irrigated (by source of irrigation)	Un-irrigated	Culturable waste (including gauchar and groves)	Area not available for cultivation	Remarks including any place of religious, historical or archaeological interest.	Location Code No.
12	13	14	15	16	17	18	19	20	21
Arsikere - 19	ED	Rice, Jowar Ragi, Maize	–	–	207.83	106.06	3.89	–	108
Arsikere - 19	EA	Rice, Jowar Ragi, Maize	–	TK: 0.20 T: 0.20	130.02	27.55	30.88	T:1	109
Arsikere - 20	ED	Rice, Jowar Ragi, Maize	–	–	93.39	30.14	1.15	–	110
Arsikere - 20	–	Rice, Jowar Ragi, Maize	–	–	84.12	–	2.71	–	111
Arsikere - 22	EA	Rice, Jowar Ragi, Maize	–	TK: 1.42 T: 1.42	272.47	8.15	6.48	–	112
Arsikere - 23	ED	Rice, Jowar Ragi, Maize	–	–	97.13	7.28	2.44	–	113
Arsikere - 21	EA	Rice, Jowar Ragi, Maize	–	TK: 41.37 T: 41.37	412.85	85.16	21.30	N:20, T:4, M:2	114
Arsikere - 20	EA	Rice, Jowar Ragi, Maize	–	TK: 4.19 T: 4.19	85.33	58.32	1.95	–	115
Arsikere - 21	EA	Rice, Jowar Ragi, Maize	–	TK: 5.64 T: 5.64	135.90	13.33	42.27	N:10	116
Arsikere - 22	EA	Rice, Jowar Ragi, Maize	–	–	98.06	5.67	18.71	–	117
Arsikere - 22	EA	Rice, Jowar Ragi, Maize	–	TK: 46.48 WE: 17.24 T: 63.72	296.38	20.84	52.82	N:10, T:2, M:1	118
Arsikere - 22	EA	Rice, Jowar Ragi, Maize	–	TK: 6.80 T: 6.80	233.26	54.94	55.11	–	119
Arsikere - 21	–	Rice, Jowar Ragi, Maize	–	TK: 1.37 T: 1.37	50.51	0.81	0.29	–	120
Arsikere - 22	–	Rice, Jowar Ragi, Maize	–	–	89.42	1.80	9.53	–	121
Arsikere - 19	EA	Rice, Jowar Ragi, Maize	–	TK: 21.13 T: 21.13	438.09	134.14	11.30	N:5, T:4, M:2	122
Arsikere - 20	EA	Rice, Jowar Ragi, Maize	–	–	335.97	73.60	57.09	N:15, T:4, M:1	123
Arsikere - 20	EA	Rice, Jowar Ragi, Maize	–	TK: 0.39 T: 0.39	342.23	75.48	126.33	T:2, M:1	124
Arsikere - 21	ED	Rice, Jowar Ragi, Maize	–	TK: 0.55 T: 0.55	93.29	11.51	94.11	–	125
Arsikere - 20	–	Rice, Jowar Ragi, Maize	–	–	450.30	613.01	–	–	126
Arsikere - 20	EA	Rice, Jowar Ragi, Maize	–	TK: 5.72 T: 5.72	346.51	41.49	89.72	N:10, T:4, M:2	127
Arsikere - 19	EA	Rice, Jowar Ragi, Maize	–	TK: 2.68 T: 2.68	129.47	23.47	28.19	–	128
Arsikere - 20	ED	Rice, Jowar Ragi, Maize	–	–	98.67	9.79	8.26	–	129
Arsikere - 18	EA	Rice, Jowar Ragi, Maize	–	TK: 2.98 T: 2.98	243.91	41.52	19.18	–	130
Arsikere - 20	–	Rice, Jowar Ragi, Maize	–	–	91.04	8.74	3.64	–	131
Arsikere - 24	EA	Rice, Jowar Ragi, Maize	–	TK: 4.28 T: 4.28	275.37	39.22	92.59	–	132
Arsikere - 20	–	Rice, Jowar Ragi, Maize	–	–	130.60	7.14	11.94	–	133

VILLAGE AMENITIES

Taluk: ARSIKERE

Location Code No.	Name of Village	Total area of the Village (in hectares and ares)	Total Population and number of house holds		Amenities available (if not available within the village, a dash (–) may be shown in the column and next to it in brackets, the distance in broad ranges viz. – 5 kms. 5-10 kms. and 10+ kms of the nearest place where the facility is available may be given).						Approach to Village
					Educational	Medical	Drinking Water	Post and Telegraph	Day or days of the market/hat If any	Communications (Bus stop, Railway Station, waterway)	
1	2	3	4a	4b	5	6	7	8	9	10	11
134.	Bageshpura	1192.10	1761	309	P, M, H	D	W, Tk, Hp	PTO Phone	– (5–10)	BS, RS	PR
135.	Ramjihalli	133.91	391	64	P	– (5–10)	W	– (– 5)	– (5–10)	– (– 5)	PR
136.	Neeragunda	392.39	538	105	P, M	– (5–10)	W	– (– 5)	– (10+)	BS	KR
137.	Hosahalli	124.87	216	42	P	– (5–10)	W	– (– 5)	– (10+)	BS	KR
138.	Kammaraghatta	130.04	534	85	P	– (5–10)	W	PO	– (10+)	BS	KR
139.	Kadehalli	153.67	265	43	P	– (5–10)	W	– (– 5)	– (10+)	– (– 5)	KR
140.	Moothikere	458.24	433	81	P	– (5–10)	W	– (– 5)	– (10+)	– (– 5)	KR
141.	Rangapura	286.37	514	76	P (2)	– (5–10)	W	– (– 5)	– (10+)	– (– 5)	KR
142.	Rangapura Kaval	1269.85	187	47	P	– (5–10)	W, Hp	– (– 5)	– (10+)	– (– 5)	KR
143.	Rangenahalli	44.47	160	34	– (– 5)	– (5–10)	W	– (– 5)	– (10+)	– (– 5)	KR
144.	Belenahalli	267.60	202	30	– (– 5)	– (5–10)	W, Hp	– (5–10)	– (10+)	– (– 5)	KR
145.	Appenahalli	273.55	254	40	P	– (– 5)	W	– (– 5)	– (– 5)	– (– 5)	KR
146.	Nagathihalli	147.84	58	11	– (– 5)	– (– 5)	W	– (– 5)	– (5–10)	BS	PR
147.	Nandihalli	182.12	301	51	P	– (– 5)	W, Hp, Tk	– (– 5)	– (5–10)	BS	PR
148.	Hosahalli	119.04	158	26	– (– 5)	– (– 5)	W	– (– 5)	– (10+)	– (– 5)	PR
149.	Adihalli	305.54	579	104	P, M	– (– 5)	W, Hp	– (– 5)	– (10+)	– (– 5)	KR
150.	Jogenahalli	64.28	244	37	– (– 5)	– (– 5)	W, Hp	– (5–10)	– (5–10)	BS	KR
151.	Chittanahalli	343.77	517	106	P, M	– (– 5)	W, Hp	– (5–10)	– (5–10)	BS	PR
152.	Eshuvanahalli	86.93	–	–	UN-INHABITED						
153.	Kannenahalli	70.15	–	–	UN-INHABITED						
154.	Cheelanahalli	336.91	456	78	P	– (– 5)	W, Hp	– (– 5)	– (5–10)	BS	KR
155.	Halagenahalli	77.05	251	37	– (– 5)	– (– 5)	W	– (– 5)	– (5–10)	BS	PR
156.	Mududi	732.57	1468	289	P, M	RP	W, Hp, Tk	PO	– (5–10)	BS	PR
157.	Bisalehalli	245.85	666	120	P (2), M (2)	– (– 5)	W	– (– 5)	– (5–10)	– (– 5)	KR
158.	Kammaraghatta	115.22	1	1	– (– 5)	– (– 5)	O	– (– 5)	– (5–10)	– (– 5)	KR
159.	Borehalli	391.86	270	43	– (– 5)	– (– 5)	W	– (– 5)	– (– 5)	BS	PR
160.	Gollarahalli	310.45	538	87	P	– (– 5)	W, Hp	– (– 5)	– (– 5)	BS	PR

DIRECTORY
AND LAND USE

Taluk : ARSIKERE

Nearest Town and distance (in Km.)	Power Supply	Staple Food	Land use (area under different types of land use in hectares and ares) Forest	Irrigated (by source of irrigation)	Un-irrigated	Culturable waste (including gauchar and groves)	Area not available for cultivation	Remarks including any place of religious, historical or archaeological interest.	Location Code No.
12	13	14	15	16	17	18	19	20	21
Arsikere - 20	EA	Rice, Jowar Ragi, Maize	-	TK: 39.55 T: 39.55	580.97	228.44	343.14	N:15, T:4, M:2	134
Arsikere - 25	-	Rice, Jowar Ragi, Maize	-	TK: 2.14 T: 2.14	83.28	28.81	19.68	-	135
Arsikere - 28	EA	Rice, Jowar Ragi, Maize	-	TK: 96.99 T: 96.99	159.27	96.32	39.81	N:5	136
Arsikere - 26	-	Rice, Jowar Ragi, Maize	-	TK: 14.37 T: 14.37	71.54	26.44	12.52	-	137
Arsikere - 25	EA	Rice, Jowar Ragi, Maize	-	TK: 14.83 T: 14.83	59.00	53.27	2.94	-	138
Arsikere - 24	EA	Rice, Jowar Ragi, Maize	-	TK: 0.69 T: 0.69	100.42	43.97	8.59	-	139
Arsikere - 25	EA	Rice, Jowar Ragi, Maize	-	TK: 12.91 T: 12.91	187.36	247.04	10.93	-	140
Arsikere - 26	-	Rice, Jowar Ragi, Maize	-	TK: 9.30 T: 9.30	85.28	163.30	28.49	-	141
Arsikere - 28	-	Rice, Jowar Ragi, Maize	-	-	202.35	404.70	662.80	-	142
Arsikere - 27	-	Rice, Jowar Ragi, Maize	-	-	29.14	14.09	1.24	-	143
Arsikere - 26	-	Rice, Jowar Ragi, Maize	-	-	80.94	121.41	65.25	-	144
Arsikere - 25	EA	Rice, Jowar Ragi, Maize	-	-	101.26	101.18	71.11	-	145
Arsikere - 25	-	Rice, Jowar Ragi, Maize	-	-	117.62	24.63	5.59	-	146
Arsikere - 25	EA	Rice, Jowar Ragi, Maize	-	TK: 7.69 T: 7.69	161.88	8.09	4.46	-	147
Arsikere - 25	EA	Rice, Jowar Ragi, Maize	-	-	98.78	19.67	0.59	-	148
Arsikere - 25	-	Rice, Jowar Ragi, Maize	-	-	246.87	48.56	10.11	-	149
Arsikere - 25	ED	Rice, Jowar Ragi, Maize	-	-	48.62	4.05	11.61	-	150
Arsikere - 20	EA	Rice, Jowar Ragi, Maize	-	-	262.65	12.14	68.98	-	151
	UN-INHABITED		-	-	74.38	12.55	-	-	152
	UN-INHABITED		-	-	62.06	8.09	-	-	153
Arsikere - 16	-	Rice, Jowar Ragi, Maize	-	-	195.50	23.76	117.65	-	154
Arsikere - 16	-	Rice, Jowar Ragi, Maize	-	-	58.33	11.34	7.38	-	155
Arsikere - 14	EA	Rice, Jowar Ragi, Maize	-	TK: 45.95 WE: 5.79 T: 51.74	464.60	11.21	205.02	N:10, T:2, M:1	156
Arsikere - 14	-	Rice, Jowar Ragi, Maize	-	-	192.24	18.21	35.40	-	157
Arsikere - 14	-	Rice, Jowar Ragi, Maize	-	-	94.00	4.05	17.17	-	158
Arsikere - 16	EA	Rice, Jowar Ragi, Maize	-	-	254.37	44.87	92.62	-	159
Arsikere - 16	EA	Rice, Jowar Ragi, Maize	-	TK: 1.59 T: 1.59	144.44	115.38	49.04	-	160

VILLAGE AMENITIES

Taluk: ARSIKERE

Location Code No.	Name of Village	Total area of the Village (in hectares and ares)	Total Population and number of house holds		Amenities available (if not available within the village, a dash (–) may be shown in the column and next to it in brackets, the distance in broad ranges viz. – 5 kms. 5-10 kms. and 10+ kms of the nearest place where the facility is available may be given).						Approach to Village
					Educational	Medical	Drinking Water	Post and Telegraph	Day or days of the market/hat If any	Communications (Bus stop, Railway Station, waterway)	
1	2	3	4a	4b	5	6	7	8	9	10	11
161.	Mangalapura	268.79	362	63	P	– (– 5)	W, Hp	– (– 5)	– (– 5)	– (– 5)	KR
162.	Javagal	844.99	5535	940	P, M, H, PUC	PHU, D	Hp, Tk	PTO Phone	Sunday	BS	PR
163.	Dyamenahalli	113.50					UN-INHABITED				
164.	Boochenahalli Kaval	425.59	97	20	– (– 5)	– (– 5)	W	– (– 5)	– (– 5)	– (– 5)	KR
165.	Boochenahalli				Part of Boochenahalli Kaval						
166.	Guddenahalli	245.29	469	69	P	– (– 5)	W	– (– 5)	– (5–10)	BS	KR
167.	Kamenahalli	252.24	273	45	P	– (– 5)	W	– (– 5)	– (5–10)	– (– 5)	KR
168.	S. Kallahalli	270.94	355	64	P	– (– 5)	W	– (– 5)	– (5–10)	– (– 5)	KR
169.	Sompura	124.35					UN-INHABITED				
170.	S. Diggenahalli	299.85	934	170	P, M	– (– 5)	W	– (– 5)	– (5–10)	– (– 5)	KR
171.	Nerlige	832.48	1892	306	P, M	RP	W, Hp	PO	– (5–10)	BS	KR
172.	Thimmanahalli	148.09	463	61	P	– (– 5)	W	– (– 5)	– (5–10)	BS	KR
173.	Maladevihalli	127.72	518	90	P	– (– 5)	W	– (– 5)	– (5–10)	– (– 5)	KR
174.	Sankihalli	249.41	835	135	P, M	– (– 5)	W, Hp	PO	– (5–10)	BS	PR
175.	Savanthanahalli	409.48	410	75	P	– (– 5)	W, Hp	– (– 5)	– (5–10)	– (– 5)	KR
176.	Melinahosahalli	158.64	231	38	– (– 5)	– (– 5)	W, Hp	– (– 5)	– (10 +)	– (– 5)	KR
177.	Chikkajjikattehalli	227.27	214	37	P	– (– 5)	W	– (– 5)	– (10 +)	– (– 5)	KR
178.	Chikkalinganahalli	74.85	207	31	P	– (– 5)	W	– (– 5)	– (10 +)	– (– 5)	KR
179.	Thavarehalli	128.53	153	28	– (– 5)	– (– 5)	W	– (– 5)	– (10 +)	– (– 5)	KR
180.	Maragondanahalli	161.35	378	68	P	– (– 5)	W	– (– 5)	– (10 +)	– (– 5)	KR
181.	Kelaginahosahalli	160.56	–	–			UN-INHABITED				
182.	Arakere	973.09	1733	327	P, M, H	D	W, Hp	PO	– (10 +)	BS	PR
183.	Bommenahalli	38.89	–	–			UN-INHABITED				
184.	Beluvalli	370.20	670	119	P	– (– 5)	W	– (– 5)	– (10 +)	BS	PR
185.	Narasipura	321.73	482	83	P, M	– (– 5)	W, Hp	– (– 5)	– (10 +)	BS	PR
186.	Kolagunda	709.29	2273	388	P (2), M, H	D	W, Hp	PO	– (10 +)	BS	KR
187.	Byrapura	228.06	–	–			UN-INHABITED				
188.	Thimmalapura	180.05	204	34	– (– 5)	– (– 5)	W	– (– 5)	– (10 +)	– (– 5)	KR

DIRECTORY
AND LAND USE

Taluk : ARSIKERE

Nearest Town and distance (in Km.)	Power Supply	Staple Food	Land use (area under different types of land use in hectares and ares) Forest	Irrigated (by source of irrigation)	Un-irrigated	Culturable waste (including gauchar and groves)	Area not available for cultivation	Remarks including any place of religious, historical or archaeological interest.	Location Code No.
12	13	14	15	16	17	18	19	20	21
Arsikere – 20	–	Rice, Jowar Ragi, Maize	–	TK: 2.05 T: 2.05	164.44	79.27	23.03	–	161
Banavar – 15	EA	Rice, Jowar Ragi	–	TK: 45.53 T: 45.53	465.50	205.94	128.02	N:25, T:5 A-V	162
	UN-INHABITED		–	–	60.89	47.05	5.56	–	163
Banavar – 15	–	Rice, Jowar Ragi, Maize	–	–	242.86	169.97	12.76	–	164
			Part of Boochenahalli Kaval						165
Banavar – 18	EA	Rice, Jowar Ragi, Maize	–	–	206.39	16.43	22.47	–	166
Banavar – 16	EA	Rice, Jowar Ragi, Maize	–	–	152.76	41.60	57.88	–	167
Banavar – 16	–	Rice, Jowar Ragi, Maize	–	–	175.30	71.43	24.21	–	168
	UN-INHABITED		–	–	106.20	9.66	8.49	–	169
Banavar – 18	EA	Rice, Jowar Ragi, Maize	–	–	231.06	67.49	1.30	–	170
Banavar – 15	EA	Rice, Jowar Ragi, Maize	–	TK: 154.50 WE: 8.90 T: 163.40	361.91	99.19	207.98	N:10, T:3, M:2	171
Banavar – 18	EA	Rice, Jowar Ragi, Maize	–	–	135.99	8.47	3.63	–	172
Banavar – 12	EA	Rice, Jowar Ragi, Maize	–	–	92.62	23.71	11.39	–	173
Banavar – 10	EA	Rice, Jowar Ragi, Maize	–	TK: 0.29 T: 0.29	183.28	59.48	6.36	–	174
Banavar – 8	EA	Rice, Jowar Ragi, Maize	–	–	285.79	115.40	8.29	–	175
Banavar – 8	–	Rice, Jowar Ragi, Maize	–	–	141.87	14.86	1.91	–	176
Banavar – 9	–	Rice, Jowar Ragi, Maize	–	–	215.72	8.25	3.30	–	177
Banavar – 8	–	Rice, Jowar Ragi, Maize	–	–	62.32	9.39	3.14	–	178
Banavar – 7	EA	Rice, Jowar Ragi, Maize	–	–	121.17	–	7.36	–	179
Banavar – 8	EA	Rice, Jowar Ragi, Maize	–	–	153.54	–	7.81	–	180
	UN-INHABITED		–	–	126.98	20.82	12.76	–	181
Banavar – 8	EA	Rice, Jowar Ragi, Maize	189.57	TK: 64.75 WE: 4.05 T: 68.80	409.24	225.14	80.34	N:20, T:4, M:2 A-VI	182
	UN-INHABITED		–	–	21.33	16.19	1.37	–	183
Banavar – 9	EA	Rice, Jowar Ragi, Maize	–	TK: 2.80 T: 2.80	72.71	192.79	101.90	–	184
Banavar – 10	EA	Rice, Jowar Ragi, Maize	–	–	38.07	173.29	110.37	–	185
Banavar – 12	EA	Rice, Jowar Ragi, Maize	–	TK: 9.01 T: 9.01	128.70	292.16	279.42	N:25, T:5, M:3	186
	UN-INHABITED		–	–	17.31	116.60	94.15	–	187
Arsikere – 16	EA	Rice, Jowar Ragi, Maize	–	–	24.16	75.52	80.37	–	188

VILLAGE AMENITIES

Taluk: ARSIKERE

Location Code No.	Name of Village	Total area of the Village (in hectares and ares)	Total Population and number of house holds		Amenities available (if not available within the village, a dash (–) may be shown in the column and next to it in brackets, the distance in broad ranges viz. – 5 kms. 5-10 kms. and 10+ kms of the nearest place where the facility is available may be given).						Approach to Village
					Educational	Medical	Drinking Water	Post and Telegraph	Day or days of the market/hat If any	Communications (Bus stop, Railway Station, waterway)	
1	2	3	4 a	4 b	5	6	7	8	9	10	11
189.	Upparkalenahalli	152.74	52	9	– (– 5)	– (– 5)	W	– (– 5)	– (10 +)	– (– 5)	KR
190.	Madanahalli	463.67	667	111	P, M	– (– 5)	W	PO	– (10 +)	– (– 5)	KR
191.	Singanahalli	254.56	571	108	P, M	– (– 5)	W	– (– 5)	– (10 +)	– (– 5)	KR
192.	Matadahosahalli	265.22	629	129	P	– (– 5)	W	– (– 5)	– (10 +)	– (– 5)	KR
193.	Moodnahalli	814.87	695	122	P (2)	– (– 5)	W	– (– 5)	– (10 +)	– (– 5)	KR
194.	D. Kallahalli	116.02	206	34	P	– (– 5)	W, Hp	– (– 5)	– (10 +)	– (– 5)	KR
195.	Kuradahalli	349.19	609	107	P	D	W, Hp	– (– 5)	– (10 +)	– (– 5)	KR
196.	Deshani	564.37	891	153	P (2), M	– (– 5)	W, Hp, Tk	PO	– (5–10)	BS	KR
197.	Govindapura	266.46	228	40	P	– (– 5)	W, Tk, Hp	– (– 5)	– (5–10)	– (– 5)	KR
198.	Gollarahalli	332.24	689	115	P, M	– (– 5)	W, Hp	– (– 5)	– (– 5)	BS	KR
199.	Karagunda	402.78	1305	233	P, M	PHU	W, Hp	PO	– (– 5)	BS	PR
200.	Byalekere	276.47	213	37	– (– 5)	– (– 5)	W	– (– 5)	– (– 5)	– (– 5)	KR
201.	Kamalapura	76.88	338	50	P, M	– (– 5)	W	– (– 5)	– (5–10)	– (– 5)	KR
202.	Nagenahalli	394.39	650	108	P, M	– (– 5)	W, Hp	– (– 5)	– (5–10)	– (– 5)	KR
203.	Rangenahalli	44.47	–	–	UN-INHABITED						
204.	Rangapura Kaval	1995.98	35	13	– (– 5)	– (– 5)	W	– (– 5)	– (5–10)	– (– 5)	KR
205.	Haralahalli	294.27	664	117	P	– (– 5)	W, Hp	– (– 5)	– (5–10)	– (– 5)	KR
206.	Vrundavanahalli	93.93	469	62	P	D	W, Hp	– (– 5)	– (5–10)	BS	PR
207.	Vaderahalli	255.87	426	77	P (2)	– (– 5)	W, Hp	– (– 5)	– (– 5)	BS	PR
208.	Madapura	114.60	314	47	P	– (– 5)	W	– (– 5)	– (– 5)	– (– 5)	KR
209.	K. Diggenahalli	146.74	6	2	– (– 5)	– (– 5)	W	– (– 5)	– (– 5)	BS	KR
210.	Halekalyadi	268.57	453	78	P	– (– 5)	W, Hp	– (– 5)	– (– 5)	BS	KR
211.	Kalyadi	413.71	1560	296	P, M	– (– 5)	W, Hp	PO	– (– 5)	BS	PR
212.	Nayakanakere	1043.54			UN-INHABITED						
213.	Chikkalinganahalli	107.96	360	56	– (– 5)	– (– 5)	W, Hp	– (– 5)	– (– 5)	– (– 5)	KR
214.	Singatagere	183.36	736	112	P	– (– 5)	W, Hp	– (– 5)	– (– 5)	BS	KR
215.	Undiganalu	534.69	1801	301	P, M, H	RP	W, Hp, Tk	PO	Monday	BS	PR

DIRECTORY
AND LAND USE

Taluk: ARSIKERE

Nearest Town and distance (in Km.)	Power Supply	Staple Food	Land use (area under different types of land use in hectares and ares) Forest	Irrigated (by source of irrigation)	Un-irrigated	Culturable waste (including gauchar and groves)	Area not available for cultivation	Remarks including any place of religious, historical or archaeological interest.	Location Code No.
12	13	14	15	16	17	18	19	20	21
Arsikere – 16	–	Rice, Jowar Ragi, Maize	–	–	80.94	46.99	24.81	–	189
Arsikere – 16	EA	Rice, Jowar Ragi, Maize	171.03	TK: 0.84 T: 0.84	221.64	43.43	26.73	–	190
Arsikere – 16	EA	Rice, Jowar Ragi, Maize	40.87	TK: 0.65 T: 0.65	169.71	28.86	14.47	N:3	191
Arsikere – 16	EA	Rice, Jowar Ragi, Maize	–	–	176.18	83.17	5.87	–	192
Arsikere – 16	–	Rice, Jowar Ragi, Maize	171.03	TK: 0.84 T: 0.84	221.64	387.64	33.72	–	193
Arsikere – 18	EA	Rice, Jowar Ragi, Maize	–	–	89.28	25.09	1.65	–	194
Arsikere – 18	EA	Rice, Jowar Ragi, Maize	73.12	–	154.09	105.92	16.06	–	195
Arsikere – 18	EA	Rice, Jowar Ragi, Maize	314.16	–	183.40	63.32	3.49	N:12, T:2, M:1	196
Arsikere – 18	–	Rice, Jowar Ragi, Maize	119.81	–	115.03	18.28	13.34	–	197
Arsikere – 18	–	Rice, Jowar Ragi, Maize	96.56	–	157.67	52.75	25.26	–	198
Arsikere – 18	EA	Rice, Jowar Ragi, Maize	–	–	290.06	43.04	69.68	N:10, T:3, M:1	199
Arsikere – 18	–	Rice, Jowar Ragi, Maize	–	–	206.68	42.10	27.69	–	200
Arsikere – 18	–	Rice, Jowar Ragi, Maize	–	–	68.70	6.12	2.06	–	201
Arsikere – 18	EA	Rice, Jowar Ragi, Maize	–	–	219.34	144.22	30.83	–	202
	UN-INHABITED		–	–	34.85	1.42	8.20	–	203
Arsikere – 18	–	Rice, Jowar Ragi, Maize	–	–	126.22	182.12	1687.64	–	204
Arsikere – 20	EA	Rice, Jowar Ragi, Maize	–	–	210.70	59.44	24.13	–	205
Arsikere – 22	ED	Rice, Jowar Ragi, Maize	–	–	64.72	20.30	8.91	–	206
Arsikere – 20	ED	Rice, Jowar Ragi, Maize	–	–	127.03	89.37	39.47	–	207
Arsikere – 20	–	Rice, Jowar Ragi, Maize	–	–	85.65	17.24	11.71	–	208
Arsikere – 23	–	Rice, Jowar Ragi, Maize	–	–	91.22	49.86	5.66	–	209
Arsikere – 25	ED	Rice, Jowar Ragi, Maize	–	TK: 9.29 T: 9.29	215.22	33.35	10.71	N:10, M:1, T:1	210
Arsikere – 23	EA	Rice, Jowar Ragi, Maize	–	TK: 22.53 T: 22.53	319.88	36.29	35.01	N:20, T:6	211
	UN-INHABITED		169.97	TK: 0.42 T: 0.42	734.94	50.99	87.22	–	212
Arsikere – 26	–	Rice, Jowar Ragi, Maize	–	–	82.88	17.56	7.52	–	213
Arsikere – 26	EA	Rice, Jowar Ragi, Maize	–	TK: 0.06 T: 0.06	119.22	20.70	43.38	–	214
Arsikere – 26	EA	Rice, Jowar Ragi, Maize	65.62	TK: 7.04 T: 7.04	352.89	19.83	89.31	N:15, T:3, M:2	215

VILLAGE AMENITIES

Taluk: ARSIKERE

Location Code No.	Name of Village	Total area of the Village (in hectares and ares)	Total Population and number of house holds		Amenities available (if not available within the village, a dash (–) may be shown in the column and next to it in brackets, the distance in broad ranges viz. – 5 kms. 5-10 kms. and 10+ kms of the nearest place where the facility is available may be given).						Approach to Village
					Educational	Medical	Drinking Water	Post and Telegraph	Day or days of the market/hat If any	Communications (Bus stop, Railway Station, waterway)	
1	2	3	4a	4b	5	6	7	8	9	10	11
216.	Devihalli	59.24	–	–			UN-INHABITED				
217.	Handralu	635.38	1124	201	P, M	RP	W, Hp	PO	–(–5)	BS	PR
218.	Kurubarahalli	258.20	339	64	P	–(–5)	W, Hp	–(–5)	–(5–10)	–(–5)	KR
219.	Kenganahalli	122.20	95	16	–(–5)	–(–5)	W, Hp	–(–5)	–(5–10)	–(–5)	KR
220.	Thirupathihalli	128.16	441	77	P	–(–5)	W, Hp	–(–5)	–(5–10)	–(–5)	KR
221.	Mavuthanahalli	320.40	483	87	P	–(5–10)	W, Hp	–(5–10)	–(5–10)	–(5–10)	KR
222.	Neelagiri Kaval	1815.82	440	91	–(–5)	–(5–10)	W	–(5–10)	–(5–10)	–(5–10)	KR
223.	Bandur	452.02	1591	278	P, M	–(5–10)	W, Hp	–(–5)	–(5–10)	–(5–10)	PR
224.	Linglapura	111.36	243	40	P(2)	–(5–10)	W, Hp	–(–5)	–(–5)	–(–5)	KR
225.	Mosale	533.71	877	138	P, M	–(5–10)	W, Hp	–(–5)	–(5–10)	–(–5)	KR
226.	Kodihalli	133.83	327	57	P	–(–5)	W, Hp	PO	–(–5)	–(–5)	KR
227.	Dhananjeyapura	46.44	646	109	P, M	–(–5)	W, Hp	–(–5)	–(–5)	–(–5)	KR
228.	Gopagondanahalli	176.05	9	2	–(–5)	–(–5)	W	–(–5)	–(–5)	–(–5)	KR
229.	Bommagondanahalli	167.62	–	–			UN-INHABITED				
230.	Doddaghatta	321.87	492	71	P	–(–5)	W	–(–5)	–(–5)	–(–5)	KR
231.	Athiguddakaval	611.57	220	38	–(–5)	–(–5)	W, Hp	–(–5)	–(–5)	–(5–10)	KR
232.	Mallapura	154.52	779	132	P(3)	–(–5)	W	–(5–10)	–(–5)	–(5–10)	PR
233.	Venkatapura	67.68	236	41	P	–(–5)	W, Tk	–(–5)	–(–5)	–(5–10)	KR
234.	Manakathur	490.16	721	112	P	–(–5)	W, Tk	–(–5)	–(5–10)	–(5–10)	PR
235.	Basavanahalli	153.19	372	56	P	–(5–10)	W, Hp	PO	–(5–10)	–(5–10)	PR
236.	Byrapura	154.67	208	34	P	–(–5)	W	–(–5)	–(5–10)	–(5–10)	KR
237.	Hanumanahalli	123.62	21	5	–(–5)	–(–5)	W	–(–5)	–(5–10)	–(5–10)	KR
238.	Thippanahalli	89.11	–	–			UN-INHABITED				
239.	Banarasanahalli	107.87	–	–			UN-INHABITED				
240.	Thondiganahalli	515.67	1520	239	P	D	W, Hp	–(–5)	–(5–10)	–(–5)	KR
241.	Doddenahalli	128.48	86	11	–(–5)	–(–5)	W, Hp	–(–5)	–(5–10)	–(–5)	PR
242.	Ganjigere	338.82	549	85	P(2)	–(–5)	W, Hp	–(–5)	–(5–10)	–(–5)	PR
243.	Arehalli	359.31	301	59	–(–5)	–(–5)	W, Hp	–(–5)	–(5–10)	BS	PR

DIRECTORY
AND LAND USE

Taluk : ARSIKERE

Nearest Town and distance (in Km.)	Power Supply	Staple Food	Land use (area under different types of land use in hectares and ares) Forest	Irrigated (by source of irrigation)	Un-irrigated	Culturable waste (including gauchar and groves)	Area not available for cultivation	Remarks including any place of religious, historical or archaeological interest.	Location Code No.
12	13	14	15	16	17	18	19	20	21
	UN-INHABITED		–	–	57.04	2.20	–	–	216
Arsikere – 24	EA	Rice, Jowar Ragi, Maize	–	–	446.69	134.50	54.19	N : 10, T : 4, M : 2	217
Arsikere – 22	–	Rice, Jowar Ragi, Maize	–	–	146.07	99.15	12.98	–	218
Arsikere – 25	–	Rice, Jowar Ragi, Maize	–	–	58.43	54.97	8.80	–	219
Banavar-14	–	Rice, Jowar Ragi, Maize	–	–	80.35	41.22	6.59	–	220
Banavar-13	ED	Rice, Jowar Ragi, Maize	–	–	176.04	129.54	14.82	A-VII	221
Banavar-18	–	Rice, Jowar Ragi, Maize	–	–	347.26	679.29	789.27	–	222
Banavar-20	EA	Rice, Jowar Ragi, Maize	–	–	312.96	86.05	53.01	N : 10, T : 2	223
Banavar-21	–	Rice, Jowar Ragi, Maize	–	–	88.99	8.72	13.65	–	224
Banavar-10	EA	Rice, Jowar Ragi, Maize	–	–	61.89	380.32	91.50	–	225
Banavar-13	ED	Rice, Jowar Ragi, Maize	–	–	117.53	11.79	4.51	–	226
Banavar-14	EA	Rice, Jowar Ragi, Maize	–	–	40.18	0.61	5.65	–	227
Banavar-15	–	Ragi, Maize	–	–	156.18	14.44	5.43	–	228
	UN-INHABITED		–	–	147.54	10.90	9.18	–	229
Banavar-18	–	Rice, Jowar Ragi, Maize	–	–	162.94	157.27	1.66	–	230
Banavar-16	–	Rice, Jowar Ragi, Maize	–	–	466.46	63.09	82.02	–	231
Banavar-6	EA	Rice, Jowar Ragi, Maize	–	–	141.07	–	13.45	–	232
Banavar-8	ED	Rice, Jowar Ragi, Maize	6.98	TK : 19.02 T : 19.02	34.90	4.14	2.64	–	233
Banavar-7	EA	Rice, Jowar Ragi, Maize	–	TK : 34.34 T : 34.34	262.08	189.69	4.05	–	234
Banavar-8	–	Rice, Jowar Ragi, Maize	–	–	57.59	0.89	94.71	–	235
Banavar-6	–	Rice, Jowar Ragi, Maize	–	–	92.84	3.24	58.59	–	236
Banavar-7	EAg	Ragi, Maize	–	WE : 0.59 T : 0.59	74.20	21.44	27.39	–	237
	UN-INHABITED		–	–	81.56	3.41	4.14	–	238
	UN-INHABITED		–	–	85.07	15.74	7.06	–	239
Banavar-9	EA	Rice, Jowar Ragi, Maize	12.02	–	376.84	30.13	96.68	–	240
Banavar-9	–	Rice, Jowar Ragi, Maize	–	–	122.01	–	6.47	–	241
Banavar-10	–	Rice, Jowar Ragi, Maize	–	TK : 11.55 T : 11.55	255.81	65.32	6.14	–	242
Banavar-8	–	Rice, Jowar Ragi, Maize	–	–	219.84	108.17	31.30	–	243

VILLAGE AMENITIES

Taluk: ARSIKERE

Location Code No.	Name of Village	Total area of the Village (in hectares and ares)	Total Population and number of house holds		Amenities available (if not available within the village, a dash (–) may be shown in the column and next to it in brackets, the distance in broad ranges viz. – 5 kms. 5-10 kms. and 10+ kms of the nearest place where the facility is available may be given).						Approach to Village
					Educational	Medical	Drinking Water	Post and Telegraph	Day or days of the market/hat If any	Communications (Bus stop, Railway Station, waterway)	
1	2	3	4a	4b	5	6	7	8	9	10	11
244.	Pura	131.27	140	29	–(–5)	–(–5)	W, Hp	–(–5)	–(5–10)	–(–5)	PR
245.	Shanegere	394.03	837	161	P, M	–(–5)	W, Hp	PO	–(5–10)	–(–5)	PR
246.	Madanipura	76.39	–	–			UN-INHABITED				
247.	Nagasamudra	374.33	1076	157	P, M	RP	W, Hp	PO	–(5–10)	–(–5)	PR
248.	Hosahalli	241.12	620	103	P, M	–(–5)	W, Hp	–(–5)	–(5–10)	–(–5)	PR
249.	Byadarahalli	286.98	774	128	P(2)	–(–5)	W, Hp	–(–5)	–(5–10)	–(–5)	PR
250.	Maratagere	890.06	849	168	P(2)	–(–5)	W, Hp	–(5–10)	–(5–10)	–(–5)	PR
251.	Thippaghatta	182.34	492	95	P	–(–5)	W, Hp	–(5–10)	–(10+)	–(–5)	PR
252.	Yarehalli	167.04	354	64	P	–(5–10)	W, Hp	–(–5)	–(5–10)	BS	PR
253.	Kardihalli	405.21	285	54	P	–(5–10)	W, Hp	–(–5)	–(5–10)	BS	PR
254.	Haruvanahalli	101.59	–	–			UN-INHABITED				
255.	Channapura	111.18	–	–			UN-INHABITED				
256.	Chikkabanavara	91.55	214	36	P	–(10+)	W, Hp	–(–5)	–(5–10)	BS	KR
257.	Lingodanahalli	73.28	123	20	–(–5)	–(5–10)	W	–(–5)	–(5–10)	BS	KR
258.	K.G. Agrahara	281.17	371	69	P	–(–5)	W, Hp	–(–5)	–(5–10)	BS	PR
259.	Kuruvanka	590.94	1510	266	P, M	D	W, Tk	PO	–(10+)	BS	PR
260.	Chikkammanahalli	608.41	544	66	P, M, H	–(–5)	W, Hp	–(–5)	–(10+)	–(–5)	KR
261.	Anandanahalli	38.43	222	32	P	–(–5)	W	–(–5)	–(10+)	–(–5)	KR
262.	Marula Siddanahalli	163.67	–	–			UN-INHABITED				
263.	Mylanahalli	206.41	233	48	–(–5)	–(5–10)	W, Hp	–(–5)	–(10+)	–(–5)	KR
264.	Kondavagilu	351.94	961	169	P	–(5–10)	W, Hp	PO	–(10+)	BS	KR
265.	Sunkadahalli	118.18	298	47	P	–(5–10)	W	–(–5)	–(5–10)	–(–5)	KR
266.	Byragondanahalli	552.55	878	173	P(2), M	–(5–10)	W, Hp	–(–5)	–(5–10)	–(–5)	PR
267.	Kurubarahalli	273.77	462	91	P(3)	–(5–10)	W, Hp	–(–5)	–(5–10)	–(–5)	KR
268.	Kommaraghatta	77.42	317	69	–(–5)	–(–5)	W	–(–5)	–(5–10)	–(–5)	KR
269.	Rangapura	92.23	24	5	–(–5)	–(–5)	W	–(–5)	–(10+)	–(–5)	KR
270.	Kempasagara	107.18	426	78	P	–(–5)	W, Hp	–(5–10)	–(10+)	BS	PR
271.	Puralehalli	573.82	947	145	P, M	–(5–10)	W	–(–5)	–(10+)	BS	KR

DIRECTORY
AND LAND USE

Taluk : ARSIKERE

Nearest Town and distance (in Km.)	Power Supply	Staple Food	Land use (area under different types of land use in hectares and ares) Forest	Irrigated (by source of irrigation)	Un-irrigated	Culturable waste (including gauchar and groves)	Area not available for cultivation	Remarks including any place of religious, historical or archaeological interest.	Location Code No.
12	13	14	15	16	17	18	19	20	21
Banavar-8	–	Rice, Jowar Ragi, Maize	–	TK: 6.07 T: 6.07	79.50	17.37	28.33	–	244
Banavar-12	EA	Rice, Jowar Ragi, Maize	–	TK: 19.29 T: 19.29	199.00	163.40	12.34	N:15, T:2, M:1	245
	UN-INHABITED		–	–	73.68	–	2.71	–	246
Banavar-8	EA	Rice, Jowar Ragi, Maize	–	TK: 19.00 T: 19.00	254.39	28.16	72.78	N:10, T:2, M:1	247
Banavar-10	–	Rice, Jowar Ragi, Maize	–	–	64.35	70.03	106.74	–	248
Banavar-8	–	Rice, Jowar Ragi, Maize	–	–	224.81	–	62.17	–	249
Banavar-15	EA	Rice, Jowar Ragi, Maize	417.17	–	348.14	25.12	99.63	N:10, T:1	250
Banavar-15	–	Rice, Jowar Ragi, Maize	–	–	46.95	47.94	87.45	–	251
Banavar-10	–	Rice, Jowar Ragi, Maize	–	–	98.38	23.63	45.03	–	252
Banavar-11	ED	Rice, Jowar Ragi, Maize	–	–	227.59	75.54	102.08	–	253
	UN-INHABITED		–	–	74.20	–	27.39	–	254
	UN-INHABITED		–	–	106.83	–	4.35	–	255
Banavar-14	ED	Rice, Jowar Ragi, Maize	–	–	87.57	–	3.98	–	256
Banavar-10	EA	Rice, Jowar Ragi, Maize	–	TK: 3.24 T: 3.24	57.08	8.95	4.01	–	257
Banavar-10	ED	Rice, Jowar Ragi, Maize	–	TK: 51.00 T: 51.00	191.94	9.49	28.74	–	258
Banavar-12	EA	Rice, Jowar Ragi, Maize	–	WE: 5.67 TK: 48.69 T: 54.36	355.43	8.30	172.85	N:10, T:2, M:1	259
Banavar-10	–	Rice, Jowar Ragi, Maize	311.79	–	219.13	21.85	55.64	–	260
Banavar-10	EA	Ragi, Maize	–	–	36.37	0.10	1.96	–	261
	UN-INHABITED		107.94	–	38.51	16.00	1.22	–	262
Banavar-8	EA	Rice, Jowar Ragi, Maize	90.16	–	51.60	12.14	52.51	–	263
Banavar-10	EA	Rice, Jowar Ragi, Maize	–	WE: 3.42 TK: 44.52 T: 47.94	133.42	109.88	60.70	N:10	264
Banavar-8	EA	Rice, Jowar Ragi, Maize	–	–	76.65	6.45	35.08	–	265
Banavar-6	EA	Rice, Jowar Ragi, Maize	–	–	392.87	87.24	72.44	–	266
Banavar-10	EA	Rice, Jowar Ragi, Maize	–	TK: 3.04 T: 3.04	192.54	3.04	75.15	–	267
Arsikere – 10	EA	Rice, Jowar Ragi, Maize	–	–	49.47	1.72	26.23	–	268
Arsikere – 12	–	Rice, Jowar Ragi, Maize	–	–	68.69	5.99	17.55	–	269
Arsikere – 12	EA	Rice, Jowar Ragi, Maize	–	–	48.67	6.58	51.93	–	270
Arsikere – 12	EA	Rice, Jowar Ragi, Maize	321.68	–	107.72	1.92	142.50	–	271

VILLAGE AMENITIES

Taluk: ARSIKERE

Location Code No.	Name of Village	Total area of the Village (in hectares and ares)	Total Population and number of households		Amenities available (if not available within the village, a dash (–) may be shown in the column and next to it in brackets, the distance in broad ranges viz. – 5 kms. 5-10 kms. and 10+ kms of the nearest place where the facility is available may be given).						Approach to Village
					Educational	Medical	Drinking Water	Post and Telegraph	Day or days of the market/hat If any	Communications (Bus stop, Railway Station, waterway)	
1	2	3	4a	4b	5	6	7	8	9	10	11
272.	Harathanahalli	626.94	476	91	P	– (5–10)	W	– (– 5)	– (10+)	– (– 5)	KR
273.	Siddapura	23.07	121	18	P	– (5–10)	W	– (– 5)	– (10+)	– (– 5)	KR
274.	Venkatapura	534.91	55	6	– (– 5)	– (5–10)	W	– (– 5)	– (5–10)	– (– 5)	KR
275.	Sydrahalli	110.63	213	45	– (– 5)	– (5–10)	W, Hp	– (– 5)	– (5–10)	BS	KR
276.	Shanthanahalli	200.57	–	–			UN-INHABITED				
277.	Basavarajapura	131.23	370	66	P	– (5–10)	W	– (– 5)	– (5–10)	BS	KR
278.	Bendekere	764.89	2035	378	P, M	– (5–10)	W, Hp	PO	– (5–10)	BS	PR
279.	Kanihalli	105.35	149	22	– (– 5)	– (5–10)	W	– (– 5)	– (5–10)	– (– 5)	KR
280.	Thimmappainahalli	101.40	–	–			UN-INHABITED				
281.	Hiriyur	570.48	1603	266	P, M, H	– (– 5)	W, Hp	– (– 5)	– (10+)	BS	KR
282.	Bisalehalli	179.28	431	70	P	– (– 5)	W	– (– 5)	– (10+)	– (– 5)	KR
283.	Byrambudi	601.72	821	162	P	– (– 5)	W, Hp	– (– 5)	– (10+)	– (– 5)	KR
284.	Bettadapura	231.18	195	39	P	– (5–10)	W, Hp	– (– 5)	– (10+)	– (– 5)	KR
285.	Kenchenahalli	814.54	398	69	P, M	– (5–10)	W, Hp	– (– 5)	– (10+)	– (– 5)	KR
286.	Thimmasettihalli	101.40	–	–			UN-INHABITED				
287.	Hariharapura	163.86	489	96	P	– (5–10)	W, Hp	– (– 5)	– (5–10)	– (– 5)	KR
288.	Masthihalli	168.95	167	24	– (– 5)	– (5–10)	W	– (– 5)	– (5–10)	– (– 5)	PR
289.	Chaluvanahalli	669.67	1219	222	P (2)	– (5–10)	W, Hp	PO	– (5–10)	BS	PR
290.	Medarahalli	96.75	–	–			UN-INHABITED				
291.	Korenahalli	469.04	1325	244	P (2)	– (– 5)	W, Hp	– (– 5)	– (5–10)	– (– 5)	KR
292.	Mayagondanahalli	57.52	–	–			UN-INHABITED				
293.	Kachighatta	258.71	1066	189	P (2)	– (– 5)	W, Hp	– (– 5)	– (5–10)	BS	PR
294.	Rampura	177.27	19	3	– (– 5)	– (5–10)	W	– (5–10)	– (5–10)	BS	KR
295.	Kodilinganahalli	103.22	–	–			UN-INHABITED				
296.	Salapura	204.75	445	75	P	– (5–10)	W	– (5–10)	– (5–10)	– (– 5)	KR
297.	Suledimmanahalli	38.73					UN-INHABITED				
298.	Kenkerehalli	190.58	361	64	P	– (5–10)	W, Hp	– (5–10)	– (5–10)	– (– 5)	PR
299.	Vaderahalli	49.55	62	8	– (– 5)	– (5–10)	W, Hp	– (– 5)	– (5–10)	BS	KR
300.	Doddenahalli	117.34	215	43	P	– (5–10)	W, Hp	– (– 5)	– (5–10)	– (– 5)	KR

DIRECTORY
AND LAND USE

Taluk: ARSIKERE

Nearest Town and distance (in Km.)	Power Supply	Staple Food	Land use (area under different types of land use in hectares and ares) Forest	Irrigated (by source of irrigation)	Un-irrigated	Culturable waste (including gauchar and groves)	Area not available for cultivation	Remarks including any place of religious, historical or archaeological interest.	Location Code No.
12	13	14	15	16	17	18	19	20	21
Arsikere-11	EA	Rice, Jowar Ragi, Maize	136.20	–	140.21	188.59	161.94	–	272
Arsikere-10	–	Ragi, Maize	–	–	21.11	1.96	–	–	273
Arsikere- 5	–	Ragi, Jowar	290.78	TK: 19.43 T: 19.43	75.37	–	149.33	–	274
Arsikere- 6	EA	Rice, Jowar Ragi, Maize	–	TK: 3.49 T: 3.49	19.82	84.84	2.48	–	275
	UN-INHABITED		–	–	72.44	85.19	42.94	–	276
Arsikere- 7	EA	Rice, Jowar Ragi, Maize	–	–	83.73	42.24	5.26	–	277
Arsikere- 8	EA	Rice, Jowar Ragi, Maize	–	TK: 4.05 T. 4.05	380.42	60.72	319.70	N: 10, T: 3, M: 2	278
Arsikere- 8	–	Rice, Jowar Ragi, Maize	–	TK: 5.54 T: 5.54	53.76	26.27	19.78	–	279
	UN-INHABITED		–	–	42.20	52.55	6.65	–	280
Arsikere-12	EA	Rice, Jowar Ragi, Maize	33.36	TK: 40.26 WE: 8.09 T: 48.35	266.01	164.25	58.51	N: 10, T: 3, M: 1	281
Arsikere-11	EA	Rice, Jowar Ragi, Maize	–	–	74.46	61.51	43.31	–	282
Arsikere-12	EA	Rice, Jowar Ragi, Maize	172.74	TK: 26.21 T: 26.21	41.29	185.93	175.55	–	283
Arsikere-12	EA	Rice, Jowar Ragi, Maize	149.79	TK. 57.49 T: 57.49	14.64	2.81	6.45	–	284
Banavar- 6	EA	Rice, Jowar Ragi, Maize	–	–	359.90	344.16	110.48	–	285
	UN-INHABITED		–	–	78.94	14.37	8.09	–	286
Arsikere-10	EA	Rice, Jowar Ragi, Maize	–	–	71.03	44.77	48.06	–	287
Banavar- 6	EA	Rice, Jowar Ragi, Maize	–	–	80.94	60.71	27.30	–	288
Banavar- 6	EA	Rice, Jowar Ragi, Maize	–	TK: 3.65 T: 3.65	261.40	173.87	230.75	N: 10, T: 2	289
	UN-INHABITED		–	–	80.04	5.79	10.92	–	290
Banavar- 7	–	Rice, Jowar Ragi, Maize	–	TK: 9.05 T: 9.05	252.40	79.93	127.66	–	291
	UN-INHABITED		–	–	55.03	2.49	–	–	292
Banavar- 8	EA	Rice, Jowar Ragi, Maize	–	–	181.64	40.13	36.94	N: 10	293
Banavar- 8	–	Rice, Jowar Ragi, Maize	–	–	83.67	87.56	6.04	–	294
	UN-INHABITED		–	–	94.72	8.50	–	–	295
Banavar-8	EA	Rice, Jowar Ragi, Maize	–	–	159.32	30.18	15.25	–	296
	UN-INHABITED		–	–	35.15	3.58	–	–	297
Banavar- 6	EA	Rice, Jowar Ragi, Maize	–	–	134.50	28.60	27.48	–	298
Banavar- 9	EA	Rice, Jowar Ragi, Maize	–	–	32.42	3.69	13.44	–	299
Banavar- 6	–	Rice, Jowar Ragi, Maize	–	–	88.80	5.16	23.38	–	300

VILLAGE AMENITIES

Taluk: ARSIKERE

Location Code No.	Name of Village	Total area of the Village (in hectares and ares)	Total Population and number of households		Amenities available (if not available within the village, a dash (–) may be shown in the column and next to it in brackets, the distance in broad ranges viz. – 5 kms. 5-10 kms. and 10 + kms of the nearest place where the facility is available may be given).						Approach to Village
					Educational	Medical	Drinking Water	Post and Telegraph	Day or days of the market/hat If any	Communications (Bus stop, Railway Station, waterway)	
1	2	3	4 a	4 b	5	6	7	8	9	10	11
301.	Bevinahalli	253.32	612	102	P (2), M	– (5–10)	W, Hp	– (– 5)	– (5–10)	BS	PR
302.	Bagilaghatta	276.93	678	120	P	– (5–10)	W, Hp	– (– 5)	– (– 5)	RS	PR
303.	Agrahara	448.27	507	85	P	– (5–10)	W	– (– 5)	– (– 5)	– (– 5)	KR
304.	Uppinahalli	161.85	238	46	P	– (5–10)	W	– (– 5)	– (– 5)	BS	PR
305.	Chikkerehalli	198.16	292	56	– (– 5)	– (5–10)	W, Hp	– (– 5)	– (5–10)	– (– 5)	PR
306.	Kanakatte	896.40	1612	320	P, M, H	PHC FPC	W, Hp Tk	PTO Phone	– (5–10)	BS	PR
307.	Keremundinahalli	265.95	–	–			UN-INHABITED				
308.	Hampanakatte	134.97	–	–			UN-INHABITED				
309.	Donanakatte	200.79	869	139	P, M	D	W, Hp	PO	– (5–10)	BS	PR
310.	Bommasamudra	453.43	647	125	P	– (5–10)	W, Hp	– (– 5)	– (5–10)	– (– 5)	KR
311.	Kumbaraghatta	219.96	584	93	P	– (– 5)	W, Hp	– (– 5)	– (5–10)	– (– 5)	KR
312.	Bennigundihalli	300.33	387	70	P	– (5–10)	W, Hp	– (– 5)	– (5–10)	– (– 5)	KR
313.	Shankaranahalli	618.48	1014	164	P, M	– (5–10)	W, Hp	PO	– (5–10)	BS	KR
314.	Maddarahalli	341.97	492	95	P	– (5–10)	W, Hp	– (– 5)	– (5–10)	– (– 5)	KR
315.	Kadalamagge	270.21	741	127	P, M	– (5–10)	W, Hp	– (– 5)	– (5–10)	BS	KR
316.	Kittanakere	564.85	795	142	P (2), M, H	– (– 5)	W, Hp	PO	– (– 5)	BS	PR
317.	Hosahalli	181.09	670	123	P	– (– 5)	W, Hp	– (– 5)	– (– 5)	BS	PR
318.	Yachagondanahalli	145.11	419	66	P	– (– 5)	W, Hp	– (– 5)	– (– 5)	– (– 5)	KR
319.	Madalu	744.42	2221	369	P, M, H	– (– 5)	W, Hp, Tk	PO	– (– 5)	BS	PR
320.	Yarehalli	1018.65	855	149	P	– (– 5)	W, Hp	– (– 5)	– (– 5)	– (– 5)	KR
321.	Chikkametikurke	257.21	217	27	P	– (– 5)	W	– (– 5)	– (– 5)	– (– 5)	KR
322.	Sasivalu	990.74	1107	172	P, M	– (– 5)	W, Hp	– (– 5)	– (5–10)	– (– 5)	KR
323.	Rampura	666.68	1470	259	P (2), M	– (5–10)	W, Hp	PO	– (5–10)	BS	KR
324.	Melenahalli	501.70	616	92	P (2)	– (5–10)	W, Hp	– (– 5)	– (10 +)	– (– 5)	KR
325.	Gollarahalli	207.39	181	28	– (– 5)	– (5–10)	W	– (– 5)	– (10 +)	– (5–10)	KR
326.	Thumbapura	146.66	522	95	P	– (5–10)	W, Hp	– (– 5)	– (10 +)	BS	KR
327.	Mallenahalli	318.29	51	9	– (– 5)	– (– 5)	W	– (– 5)	– (10 +)	– (– 5)	KR

DIRECTORY
AND LAND USE

Taluk : ARSIKERE

Nearest Town and distance (in Km.)	Power Supply	Staple Food	Land use (area under different types of land use in hectares and ares) Forest	Irrigated (by source of irrigation)	Un-irrigated	Culturable waste (including gauchar and groves)	Area not available for cultivation	Remarks including any place of religious, historical or archaeological interest.	Location Code No.
12	13	14	15	16	17	18	19	20	21
Banavar-7	–	Rice, Jowar Ragi, Maize	–	–	196.29	16.30	40.73	–	301
Banavar-5	–	Rice, Jowar Ragi, Maize	–	TK: 33.99 T: 33.99	23.07	176.34	43.53	–	302
Banavar-6	–	Rice, Jowar Ragi, Maize	–	TK: 4.67 T: 4.67	391.76	–	51.84	–	303
Banavar-5	–	Rice, Jowar Ragi, Maize	–	–	143.23	4.05	14.57	–	304
Banavar-5	–	Rice, Jowar Ragi, Maize	–	–	119.75	–	78.41	–	305
Banavar-20	EA	Rice, Jowar Ragi, Maize	–	TK: 109.57 WE: 6.88 T: 116.45	557.27	50.28	172.40	N:25, T:5, M:5	306
	UN-INHABITED		–	–	182.12	43.30	40.53	–	307
	UN-INHABITED		–	–	123.11	–	11.86	–	308
Arsikere-23	EA	Rice, Jowar Ragi, Maize	–	–	150.62	32.34	17.83	N:10, T:2, M:1	309
Arsikere-24	EA	Rice, Jowar Ragi, Maize	–	–	351.65	75.20	26.58	–	310
Arsikere-26	–	Rice, Jowar Ragi, Maize	–	–	184.03	30.91	5.02	–	311
Arsikere-25	–	Rice, Jowar Ragi, Maize	–	–	197.37	70.57	32.39	–	312
Arsikere-26	EA	Rice, Jowar Ragi, Maize	–	–	508.35	79.59	30.54	–	313
Arsikere-27	–	Rice, Jowar Ragi, Maize	–	TK: 0.29 T: 0.29	237.57	61.85	42.26	–	314
Arsikere-26	EA	Rice, Jowar Ragi, Maize	–	–	216.15	26.99	27.07	N:10, T:2, M:1	315
Arsikere-25	EA	Rice, Jowar Ragi, Maize	–	TK: 26.31 T: 26.31	370.14	131.53	36.87	N:10, T:4, M:1	316
Arsikere-22	EA	Rice, Jowar Ragi, Maize	–	–	128.77	35.67	16.65	N:10, T:4, M:2	317
Arsikere-21	ED	Rice, Jowar Ragi, Maize	–	–	82.15	54.89	8.07	–	318
Arsikere-21	EA	Rice, Jowar Ragi, Maize	–	TK: 1.42 T: 1.42	548.49	4.45	190.06	N:12, T:4, M:3	319
Arsikere-20	–	Rice, Jowar Ragi, Maize	89.46	–	474.80	354.92	99.47	–	320
Arsikere-22	ED	Rice, Jowar Ragi, Maize	–	–	163.43	86.20	7.58	–	321
Arsikere-20	EA	Rice, Jowar Ragi, Maize	–	–	530.32	272.55	187.87	N:10, T:2	322
Arsikere-21	EA	Rice, Jowar Ragi, Maize	101.98	TK: 7.69 T: 7.69	358.62	129.44	68.95	–	323
Arsikere-18	–	Rice, Jowar Ragi, Maize	–	TK: 11.60 T: 11.60	278.59	136.74	74.77	–	324
Arsikere-17	EA	Rice, Jowar Ragi, Maize	–	–	135.43	64.93	7.03	–	325
Arsikere-18	EA	Rice, Jowar Ragi, Maize	–	–	121.41	22.66	2.59	–	326
Arsikere-16	EA	Rice, Jowar Ragi, Maize	–	–	135.77	70.35	112.17	–	327

VILLAGE AMENITIES

Taluk: ARSIKERE

Location Code No.	Name of Village	Total area of the Village (in hectares and ares)	Total Population and number of households		Amenities available (if not available within the village, a dash (–) may be shown in the column and next to it in brackets, the distance in broad ranges viz. – 5 kms. 5-10 kms. and 10 + kms of the nearest place where the facility is available may be given).						Approach to Village
					Educational	Medical	Drinking Water	Post and Telegraph	Day or days of the market/hat If any	Communications (Bus stop, Railway Station, waterway)	
1	2	3	4 a	4 b	5	6	7	8	9	10	11
328.	Kamasamudra	662.21	1651	285	P, M	– (5–10)	W, Hp	PO	– (5–10)	BS	KR
329.	Paduvanahalli	362.15	661	118	P	– (5–10)	W, Hp	– (– 5)	– (5–10)	– (– 5)	KR
330.	Kasuvanahalli	177.08	205	34	P	– (5–10)	W, Hp	– (– 5)	– (5–10)	– (– 5)	KR
331.	Thudikenahalli	98.22	195	32	P	– (5–10)	W	– (5–10)	– (5–10)	– (– 5)	KR
332.	Singenahalli	157.86	212	37	P	– (– 5)	W, Hp	– (5–10)	– (10 +)	BS	KR
333.	Yarigenahalli	172.72	581	106	P, M	– (5–10)	W	– (5–10)	– (10 +)	BS	KR
334.	Basavanahalli	74.61	–	–			UN-INHABITED				
335.	Kurubarahalli	88.84	–	–			UN-INHABITED				
336.	Jayachamaraja Pura	689.79	2534	480	P, M, H	PHU	W, Hp	PO	– (5–10)	BS	PR
337.	Holalakere	780.75	1107	214	P(2), M	– (– 5)	W, Hp	PO	– (– 5)	BS	PR
338.	Doddametikurke	857.91	2490	462	P, M, H, PUC	PHU	W, Hp	PTO Phone	Monday	BS	PR
339.	Haralakatta	538.61	1322	225	P(2), M, H	– (– 5)	W, Hp	PO	– (– 5)	BS	PR
340.	Chikkalkur	359.70	719	123	P	– (– 5)	W	– (– 5)	– (5–10)	– (5–10)	KR
341.	Mallapura	373.49	–	–			UN-INHABITED				
342.	Ramenahalli	755.07	376	68	P	– (5–10)	W	PO	– (10 +)	– (– 5)	KR
343.	Hirekal Forest	3554.21	5	2	– (– 5)	– (5–10)	W	– (– 5)	– (10 +)	BS	KR
344.	Nagavedi	648.80	979	158	P, M	– (– 5)	W, Hp	PO	– (5–10)	BS	PR
345.	Byrapura	234.18	216	38	P	– (– 5)	W	– (– 5)	– (5–10)	– (– 5)	KR
346.	Doddaghatta	320.37	338	55	P	– (5–10)	W, Hp	– (– 5)	– (5–10)	BS	KR
347.	Kyathanahalli	288.61	937	159	P, M	– (5–10)	W, Hp	– (– 5)	– (5–10)	BS	KR
348.	Soppinahalli	448.31	863	153	P	– (– 5)	W	– (– 5)	– (– 5)	BS	KR
349.	Chikkondihalli	336.33	321	55	P	– (5–10)	W, Hp	– (– 5)	– (5–10)	– (– 5)	KR
350.	Dibbur	536.71	1395	230	P, M	– (5–10)	W, Hp	– (– 5)	– (5–10)	BS	PR
351.	Sathanagere	413.42	709	123	P	– (5–10)	W, Hp	PO	– (5–10)	BS	KR
352.	Honnakatta	331.27	535	97	P	– (5–10)	W, Hp	– (– 5)	– (5–10)	BS	KR
353.	Hirisadarahalli	333.54	1263	223	P, M	– (5–10)	W, T, Hp	PO	– (5–10)	BS	KR
354.	Jannavara	412.97	309	51	P	– (5–10)	W, Hp	– (– 5)	– (10 +)	– (– 5)	KR

DIRECTORY
AND LAND USE

Taluk: ARSIKERE

Nearest Town and distance (in Km.)	Power Supply	Staple Food	Land use (area under different types of land use in hectares and ares) Forest	Irrigated (by source of irrigation)	Un-irrigated	Culturable waste (including gauchar and groves)	Area not available for cultivation	Remarks including any place of religious, historical or archaeological interest.	Location Code No.
12	13	14	15	16	17	18	19	20	21
Arsikere – 19	EA	Rice, Jowar Ragi, Maize	–	TK: 3.60 WE: 32.38 T: 35.98	354.82	64.63	206.78	N:10, T:1, M:1	328
Arsikere – 18	EA	Rice, Jowar Ragi, Maize	–	–	127.19	113.38	121.58	–	329
Arsikere – 16	EA	Rice, Jowar Ragi, Maize	–	–	118.09	–	58.99	–	330
Arsikere – 17	EA	Rice, Jowar Ragi, Maize	–	–	46.54	–	51.68	–	331
Arsikere – 18	EA	Rice, Jowar Ragi, Maize	–	–	118.44	8.09	31.33	–	332
Arsikere – 18	EA	Rice, Jowar Ragi, Maize	–	–	132.10	20.53	20.09	–	333
	UN-INHABITED		–	–	67.70	–	6.91	–	334
	UN-INHABITED		–	–	76.69	7.69	4.46	–	335
Arsikere – 20	EA	Rice, Jowar Ragi, Maize	–	TK: 6.88 T: 6.88	403.49	199.70	79.72	N:10, T:3, M:1	336
Arsikere – 20	EA	Rice, Jowar Ragi, Maize	–	TK: 26.04 T: 26.04	559.56	15.27	179.88	–	337
Arsikere – 20	EA	Rice, Jowar Ragi, Maize	–	–	684.67	135.97	37.27	N:15, T:4, M:3	338
Arsikere – 22	EA	Rice, Jowar Ragi, Maize	–	TK: 3.13 T: 3.13	447.54	33.65	54.19	N:5, T:3, M:1	339
Arsikere – 18	EA	Rice, Jowar Ragi, Maize	–	–	262.82	79.05	17.83	–	340
	UN-INHABITED		–	–	357.39	–	16.10	–	341
Arsikere – 16	–	Rice, Jowar Ragi, Maize	521.96	–	143.35	80.85	8.91	–	342
Arsikere – 15	–	Rice, Jowar Ragi, Maize	186.16	–	2461.39	607.18	299.48	A-VIII	343
Arsikere – 16	EA	Rice, Jowar Ragi, Maize	–	–	286.37	304.84	57.59	N:10, T:2, M:1	344
Arsikere – 19	–	Rice, Jowar Ragi, Maize	–	–	164.33	63.59	6.26	–	345
Arsikere – 19	EA	Rice, Jowar Ragi, Maize	–	–	309.33	4.36	6.68	–	346
Arsikere – 20	EA	Rice, Jowar Ragi, Maize	–	–	254.98	–	33.63	N:5, T:2	347
Arsikere – 21	EA	Rice, Jowar Ragi, Maize	–	–	395.42	34.10	18.79	–	348
Arsikere – 22	EA	Rice, Jowar Ragi, Maize	–	–	250.31	53.36	32.66	–	349
Arsikere – 23	EA	Rice, Jowar Ragi, Maize	–	–	263.06	113.40	160.25	N:10, T:3, M:1	350
Arsikere – 22	EA	Rice, Jowar Ragi, Maize	–	TK: 1.41 T: 1.41	378.07	–	33.94	–	351
Arsikere – 20	EA	Rice, Jowar Ragi, Maize	–	TK: 2.02 T: 2.02	232.55	61.51	35.19	N:5, T:2, M:2	352
Arsikere – 19	EA	Rice, Jowar Ragi, Maize	–	–	303.13	21.13	9.28	N:10, T:3, M:1	353
Arsikere – 20	–	Rice, Jowar Ragi, Maize	–	–	157.33	242.82	12.82	–	354

VILLAGE AMENITIES

Taluk: ARSIKERE

Location Code No.	Name of Village	Total area of the Village (in hectares and ares)	Total Population and number of house holds		Amenities available (if not available within the village, a dash (–) may be shown in the column and next to it in brackets, the distance in broad ranges viz. – 5 kms. 5-10 kms. and 10 + kms of the nearest place where the facility is available may be given).						
					Educational	Medical	Drinking Water	Post and Telegraph	Day or days of the market/hat If any	Communications (Bus stop, Railway Station, waterway)	Approach to Village
1	2	3	4a	4b	5	6	7	8	9	10	11
355.	Narasipura	729.95	1288	229	P, M, H	– (5–10)	W, Hp	– (– 5)	– (10 +)	BS	KR
356.	Gollarahalli	270.85	414	78	P, M	– (– 5)	W, Hp	– (– 5)	– (10 +)	BS	KR
357.	Kallugundi	639.70	1218	224	P, M	D	W, T, Hp	PO	– (5–10)	BS	KR
358.	Valehalli	444.62	423	73	P	– (– 5)	W, Hp	– (– 5)	– (10 +)	– (– 5)	KR
359.	Byrapura	155.45	224	39	– (– 5)	– (– 5)	W	– (– 5)	– (10 +)	BS	KR
360.	Hallithimmanahalli	180.12	25	3	– (– 5)	– (– 5)	W, Hp	– (– 5)	– (10 +)	BS	KR
361.	Shankaranahalli	184.01	887	136	P	– (5–10)	W, Hp	– (– 5)	– (10 +)	BS	PR
362.	Kalasadarahalli	719.46	1161	205	P, M, H	– (– 5)	W, Hp	PO	– (5–10)	BS	PR
363.	Battihalli	287.89	–	–			UN-INHABITED				
364.	Karadihalli	382.87	789	132	P (2)	– (– 5)	W, Hp	– (– 5)	– (5–10)	– (– 5)	KR
365.	Giribommenahalli	121.20	177	28	P	– (– 5)	W, Hp	– (– 5)	– (5–10)	– (– 5)	KR
366.	Ahamadpura	282.37	715	127	P, M	– (– 5)	W, Hp T	– (– 5)	– (5–10)	BS	PR
367.	Somasettihalli	447.59	314	67	P	– (– 5)	W, Hp	– (– 5)	– (– 5)	– (– 5)	PR
368.	Magenahalli	264.79	337	67	– (– 5)	– (– 5)	W, Hp	– (– 5)	– (– 5)	– (– 5)	KR
369.	Kasavanahalli	191.94	289	48	P (2)	– (– 5)	W, Hp	– (– 5)	– (– 5)	– (– 5)	KR
370.	Rangapurakaval	619.21	–	–			UN-INHABITED				
	Total	**126264.42**	**223274**	**38850**							

DIRECTORY
AND LAND USE

Taluk : ARSIKERE

Nearest Town and distance (in Km.)	Power Supply	Staple Food	Land use (area under different types of land use in hectares and ares) Forest	Irrigated (by source of irrigation)	Un-irrigated	Culturable waste (including gauchar and groves)	Area not available for cultivation	Remarks including any place of religious, historical or archaeological interest.	Location Code No.
12	13	14	15	16	17	18	19	20	21
Arsikere-21	EA	Rice, Jowar Ragi, Maize	–	–	157.33	234.73	337.89	N:10, T:2, M:1	355
Banavar-15	ED	Rice, Jowar Ragi, Maize	–	–	206.49	40.51	23.85	–	356
Banavar-14	EA	Rice, Jowar Ragi, Maize	186.50	TK: 1.21 T: 1.21	238.43	13.10	200.46	N:10, T:3, M:2	357
Banavar-12	–	Rice, Jowar Ragi, Maize	138.60	–	109.34	15.70	180.98	–	358
Banavar-12	EA	Rice, Jowar Ragi, Maize	–	–	105.36	1.41	48.68	–	359
Banavar-14	EA	Rice, Jowar Ragi, Maize	–	TK: 3.92 T: 3.92	94.91	7.43	73.86	–	360
Banavar-14	EA	Rice, Jowar Ragi, Maize	–	–	112.12	3.32	68.57	N:10, T:2	361
Banavar-14	EA	Rice, Jowar Ragi, Maize	–	–	262.63	42.85	413.98	N:5, T:2, A-IX	362
	UN-INHABITED		–	–	129.70	49.86	108.33	–	363
Banavar-15	–	Rice, Jowar Ragi, Maize	–	–	242.82	80.94	59.11	–	364
Banavar-14	–	Rice, Jowar Ragi, Maize	–	–	82.65	5.14	33.41	–	365
Banavar-15	EA	Rice, Jowar Ragi, Maize	–	TK: 42.89 T: 42.89	173.25	5.83	60.40	N:5, T:2	366
Banavar-14	EA	Rice, Jowar Ragi, Maize	–	–	375.35	–	72.24	–	367
Banavar-15	EA	Rice, Jowar Ragi, Maize	–	–	224.42	20.47	19.90	–	368
Banavar-16	EA	Rice, Jowar Ragi, Maize	–	–	188.25	–	3.69	N:5, T:1	369
	UN-INHABITED		–	–	2.19	–	617.02	–	370
			6643.23	**WE: 251.45** **TK: 3325.16** **T: 3576.61**	70864.97	26045.37	19134.24		**Total**

BELUR TALUK

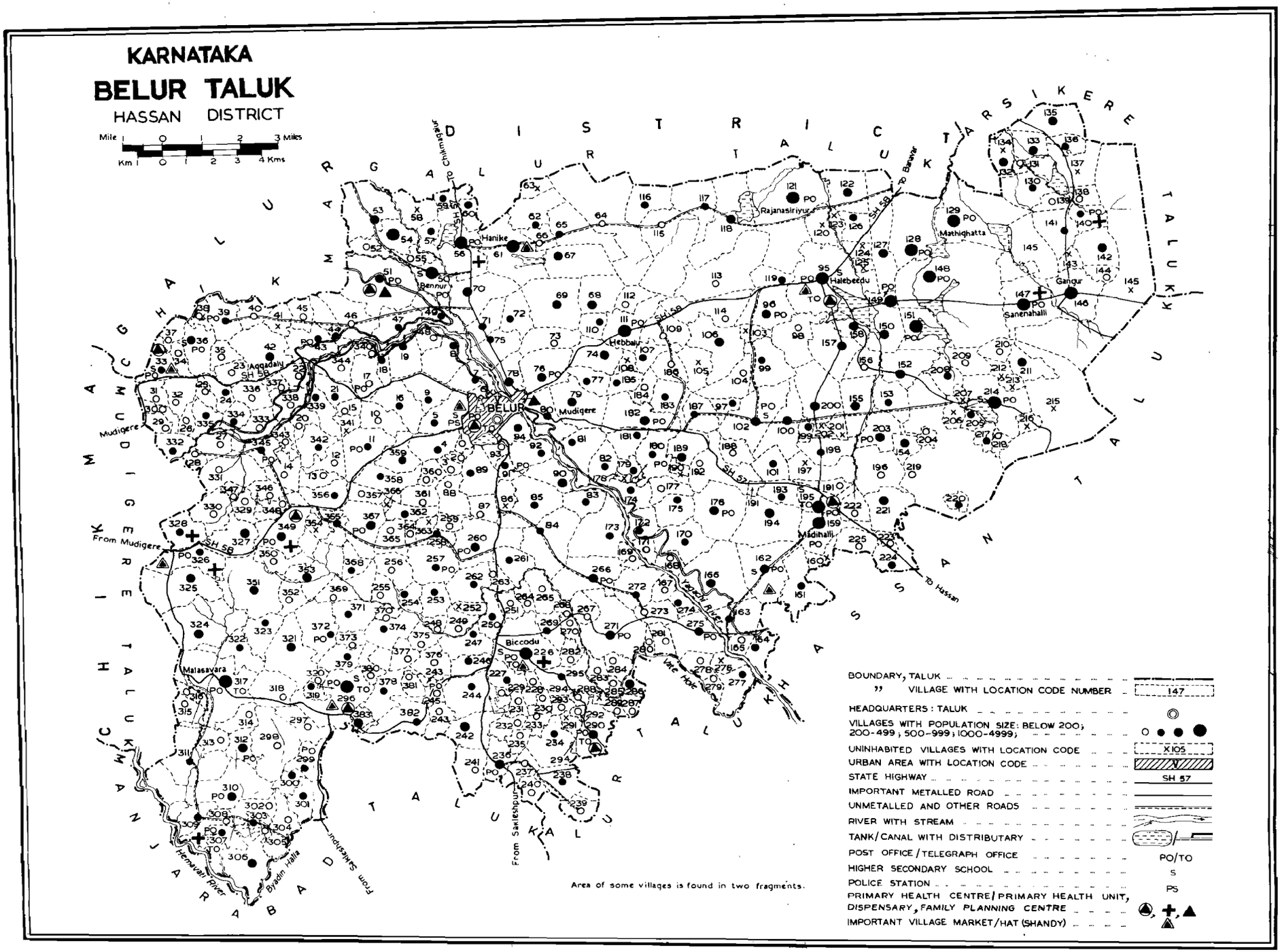
KARNATAKA
BELUR TALUK
HASSAN DISTRICT
Mile 0 1 2 3 Miles
Km 0 1 2 3 4 Kms
DISTRICT
TALUK
Chikmagalur
Arsikere
Channarayapatna
Mangalore
Hirisave
Malasavara
Sakleshpur
Hanike
Bennur
Aggadalu
Hebbali
BELUR
Mudigere
Rajanasiriyur
Mathighatta
Halebeedu
Gangur
Sanenahalli
Madihalli
Biccodu
From Mudigere
SH 58
SH 57
To Hassan
To Channarayapatna
To Arsikere
From Sakleshpur
Hemavati River
Bydin Halla
Yagachi River
Vate Hole
Area of some villages is found in two fragments.
BOUNDARY, TALUK
" VILLAGE WITH LOCATION CODE NUMBER
HEADQUARTERS : TALUK
VILLAGES WITH POPULATION SIZE: BELOW 200; 200-499; 500-999; 1000-4999;
UNINHABITED VILLAGES WITH LOCATION CODE
URBAN AREA WITH LOCATION CODE
STATE HIGHWAY
IMPORTANT METALLED ROAD
UNMETALLED AND OTHER ROADS
RIVER WITH STREAM
TANK/CANAL WITH DISTRIBUTARY
POST OFFICE / TELEGRAPH OFFICE
HIGHER SECONDARY SCHOOL
POLICE STATION
PRIMARY HEALTH CENTRE/ PRIMARY HEALTH UNIT, DISPENSARY, FAMILY PLANNING CENTRE
IMPORTANT VILLAGE MARKET/HAT (SHANDY)
147
X105
SH 57
PO/TO
S
PS

ALPHABETICAL LIST OF VILLAGES

Taluk: **BELUR**

Sl. No.	Name of village	1981 Census L.C. No.	Population 1971	Population 1981
1	2	3	4	5
1.	Adaguchanahalli *(Adagamchanhalli)*	320	23	10
2.	Adagooru	214	1880	2201
3.	Adavibantenahalli	220	320	420
4.	Aduvalli	35	124	182
5.	Agasaravalli *(Agasarahalli)*	44	449	423
6.	Aggadalu	42	612	654
7.	Ajjenahalli	183	232	290
8.	Aladahalli	217	325	383
9.	Alur	358	185	200
10.	Ammanagudi Kaval	186	6	20
11.	Andale	176	703	928
12.	Andur	273	34	53
13.	Angadihalli	222	410	7
14.	Angajanahalli	34	–	26
15.	Ankihalli	236	622	641
16.	Anughatta	372	208	250
17.	Appagodanahalli	117	222	319
18.	Appihalli	140	394	461
19.	Arehalli	296	3004	4646
20.	Arekaravalli	246	25	205
21.	Athigudda Kaval *(Athaguddakaval)*	134	..	..
22.	Attalagere *(Atalagere)*	6	..	..
23.	Bakravalli *(Bakkaravalli)*	249	141	172
24.	Bakkaravalli	322	254	428
25.	Baladakallu	313	100	104
26.	Balaguli	297	16	31
27.	Balaguppe	23	37	64
28.	Balenahalli	143	..	..
29.	Baliganahalli	264	42	55
30.	Ballavara *(Bellavara)*	374	270	327
31.	Ballerahalli *(Bellenahalli)*	189	453	638
32.	Ballur	11	432	445
33.	Banasavalli	336	147	151
34.	Bandahalli	231	50	45
35.	Bantenahalli *(Bantenahalli)*	76	578	874
36.	Basavapura	225	192	188
37.	Bellotte *(Bellote)*	355	198	269
38.	Benninamane	12	100	125
39.	Bennur	50	1056	1068
40.	Bettadakeshavi *(Bettadakesavi)*	346	95	105
41.	Bettadalur	221	504	635
42.	Bichodu	226	799	1248
43.	Bilaguli *(Bilagulli)*	267	40	37
44.	Billagavalli	375	101	150
45.	Bindenahalli *(Bindenhalli)*	25	55	53
46.	Biranagodu	24	233	313
47.	Bitraualli *(Bitravalli)*	94	210	278
48.	Bolenahalli *(Bolemhalli)*	287	22	20
49.	Bommadihalli	19	389	450
50.	Bommadihalli	263	133	147
51.	Bommenahalli	164	209	259
52.	Bommenahalli	352	157	162
53.	Boovanahalli *(Boovanhalli)*	363	..	..
54.	Byadane	301	440	327
55.	Byadra Somenahalli	40	133	126
56.	Challenahalli	251	98	104
57.	Chammadevanahalli *(Chammadevamhalli)*	86	..	..
58.	Chandanahalli *(Chandamhalli)*	272	262	318
59.	Chandapura	248	58	28
60.	Channapura	2	131	152
61.	Channapura	60	244	289
62.	Channenahalli	105	..	..
63.	chataki	31	49	26
64.	Chatchatnahalli	128	1107	1365
65.	Chatnahalli	142	738	850
66.	Chatnahalli	293	79	81
67.	Cheekanahalli *(Cheeknhalli)*	326	312	465
68.	Cheelanaikanahalli *(Cheelanaiknhalli)*	96	585	707
69.	Chikkabiccodu	227	223	255
70.	Chikkabyadigere	78	414	519
71.	Chikkahasade	369	116	136
72.	Chikkamedur *(Chikkamedure)*	17	197	148
73.	Chikkammanahalli	97	237	287
74.	Chikkanahalli *(Chikkanahalli)*	103	32	..
75.	Chikkasalavara	323	240	243
76.	Chikkole	84	427	499
77.	Chickur	180	290	292
78.	Chinnenahalli *(Chinnenhalli)*	16	415	408
79.	Chokanahalli *(Chokenhalli)*	250	408	360
80.	Chomanahalli *(Chomanhalli)*	171	34	33
81.	Chowdanahalli *(Chowdanhalli)*	262	319	347
82.	Chunchanahalli *(Chunchahhalli)*	343	35	26
83.	Chunganahalli *(Chunganhalli)*	331	124	117
84.	Dabbe *(Debbe)*	345	260	279
85.	Danaikanahalli *(Danaikanhalli)*	75	298	370
86.	Danaikanahalli *(Danaikanhalli)*	281	81	108
87.	Dasagodanahalli *(Dasagodanhalli)*	209	50	94
88.	Devalapura	22	180	184
89.	Devarahalli	218	67	73

ALPHABETICAL LIST OF VILLAGES
Taluk: **BELUR**

Sl. No.	Name of village	1981 Census L.C. No.	Population 1971	Population 1981
1	2	3	4	5
90	**Devarakeshavi**	329	108	126
91	Devihalli	100	537	867
92	Doddamedur *(Doddameduru)*	9	281	342
93	Doddasalavara	321	249	516
94	Doddabyadigere	68	417	534
95	Doddihalli	277	197	250
96	Dolanamane	373	31	88
97	Echala Halli *(Echalahalli)*	365	114	82
98	Gabbalagodu	15	134	169
99	Gangavara	368	217	251
100	Gangur	146	1045	1213
101	Geddalahalli *(Geddalahalli)*	108	..	..
102	Ghattadahalli *(Gattadahalli)*	148	1927	2480
103	Gendehalli	33	308	415
104	Ginnanamane	268	38	47
105	Girikallahalli	156	66	76
106	Gollenahalli *(Gollenahalli)*	63	..	..
107	Gonisomenahalli *(Gonisomenahalli)*	151	1133	1142
108	Goravanahalli *(Goravanahalli)*	308	140	180
109	Gorur	170	325	464
110	Gotravalli	5	288	359
111	Govinahalli *(Govinahalli)*	47	200	263
112	Gummanahalli *(Gummanahalli)*	237	123	144
113	Gurgihalli	318	120	93
114	Hadlagere	173	296	354
115	Hagare	195	391	1072
116	Hagare Kaval	197	494	..
117	Hakkihalli	115	..	31
118	Halebeedu	95	3695	4453
119	Halthore	161	231	334
120	Handralu	194	751	863
121	Hanike	61	989	1185
122	Hanike	163	375	468
123	Hanjihalli	350	109	120
124	Hanumidi *(Hanumdi)*	53	875	944
125	Haralakatte	366	..	..
126	Harohalli	172	338	446
127	Harubihalli	155	632	721
128	Hebbalu	111	883	1118
129	Heddaravalli	240	111	134
130	**Heggade**	304	191	59
131	Heggadihalli	380	57	96
132	Hemmidaganahalli	283	52	44
133	Hirigadde	348	29	46
134	Hirigarje	378	314	494
135	Hiriguppe	166	163	539
136	Hirihalli	135	509	617
137	Hirihasade	353	744	817
138	Hirikole	85	253	291
139	Hirivate	238	222	336
140	Holabagere	196	68	86
141	Holalu	234	414	326
142	Honnavalli	294	30	30
143	Honnemane	270	99	128
144	Honnenahalli *(Honnenihalli)*	65	363	448
145	Honnenahalli *(Honnenhalli)*	190	..	..
146	Honnenahalli Kaval *(Honnenhalli Kaval)*	64	8	28
147	Hosahalli *(Hoshalli)*	10	123	122
148	Hosahalli *(Hoshalli)*	27	132	147
149	Hosahalli *(Hoshalli)*	55	100	124
150	Hosahalli *(Hoshalli)*	144	..	53
151	Hosahalli *(Hoshalli)*	174	395	452
152	Hosahalli *(Hoshalli)*	185	408	482
153	Hosahalli *(Hoshalli)*	233	80	55
154	Hosahalli	309	273	266
155	Hosamane	300	187	305
156	Hulikere	158	642	753
157	Hullenahalli *(Hullenhalli)*	116	238	365
158	Hullukodu	377	73	115
159	Hulugundi	162	723	619
160	Hunsekere	46	113	132
161	Hunsekere *(Hunasekere)*	74	439	635
162	Hanuganahalli *(Hunganahalli)*	328	384	447
163	Huskur	247	322	381
164	Huvenahalli *(Huvenahalli)*	124	..	..
165	Ibbeedu *(Ibeedu)*	182	752	975
166	Ichenahalli *(Ichenhalli)*	213	..	..
167	Idahalla Kaval *(Idahallikaval)*	145	..	..
168	Illenahalli *(Illenhalli)*	207	..	..
169	Intitholalu *(Intitolalu)*	295	285	358
170	Irakaravalli	241	138	196
171	Iravalli	43	314	320
172	Jagaboranahalli *(Jagaboranahalli)*	265	193	178
173	Jinigenahalli	276	..	..
174	Jogihalli	112	138	154
175	Jogihalli	131	..	9
176	Kabbigarahalli	139	100	122
177	Kabbinamane	18	129	213

ALPHABETICAL LIST OF VILLAGES
Taluk: **BELUR**

Sl. No.	Name of village	1981 Census L.C. No.	Population 1971	Population 1981
1	2	3	4	5
178.	Kachihalli	87	125	152
179.	Kadegarje	382	600	496
180.	Kalanamata	229	36	9
181.	Kallahalli	41	92	..
182.	Kallahalli	109	28	4
183.	Kallahalli	285	..	40
184.	Kallahalli Kaval	113	189	68
185.	Kallahalli Kaval (A.M.)	114	–	96
186.	Kalleri	36	738	861
187.	Kallibore Kaval	127	417	502
188.	Kallusettihalli	118	534	742
189.	Kallusettihalli	177	158	199
190.	Kalyanapura	198	377	444
191.	Kanadur *(Kandur)*	330	105	161
192.	Kanaguppe	371	355	407
193.	Kanahalli	316	106	114
194.	Kanaikanahalli	71	451	488
195.	Kanaikanahalli Jodi *(Konaikanhalli)*	168	23	39
196.	Kanakanahalli *(Kanakenahalli)*	141	301	322
197.	Kandavara	362	256	277
198.	Karadagodu	252	..	..
199.	Karagada	56	1276	1482
200.	Karikattehalli	122	463	522
201.	Karikihalli	14	125	156
202.	Kashipura	212	..	..
203.	Kattesomenahalli *(Kattesomanhalli)*	98	140	188
204.	Keethur	335	250	266
205.	Kelehalli	52	114	190
206.	Kerlur	89	113	456
207.	Kerlur	289	138	166
208.	Kesagodu	290	623	642
209.	Keshavapura	160	..	..
210.	Kiragadalu	258	229	314
211.	Kithavara	379	120	236
212.	Kodaganahalli *(Kodagahhalli)*	232	90	121
213.	Kodanahalli *(Kodanhalli)*	57	324	381
214.	Kodihalli	137	..	..
215.	Kodihalli	149	1467	1649
216.	Kodihalli	205	382	466
217.	Kodihalli	282	88	122
218.	Kogilamane	261	227	293
219.	Kogodu	351	587	806
220.	Komaranahalli *(Komaranhalli)*	153	368	445
221.	Kondli	130	254	352
222.	Konerlu	359	198	234
223.	Koralagadde	302	324	189
224.	Koratikere	72	180	223
225.	Kotiganahalli *(Kotiganhalli)*	342	275	301
226.	Kowri	256	145	173
227.	Krishnapura	278	68	78
228.	Kudlur	49	246	277
229.	Kudumanahalli *(Kudumanhalli)*	26	79	116
230.	Kumarihalli	216	..	..
231.	Kumbarahalli	37	30	33
232.	Kumbarahalli	325	506	749
233.	Kuppagodu	327	495	746
234.	Kushavara *(Koosavara)*	257	330	364
235.	Kyathalapura	104	179	149
236.	Kyathanakere	208	236	292
237.	Lakkenahalli *(Lakkenhalli)*	286	200	590
238.	Lakkunda	242	349	590
239.	Lakshmipura	1	84	115
240.	Laxmipura	179	197	279
241.	Lingapura	383	297	830
242.	Machanaikanahalli *(Manchanaikanhalli)*	73	114	169
243.	Madaghatta	271	608	758
244.	Madagodu	28	128	165
245.	Madalamane *(Mandalamane)*	38	153	162
246.	Madavalli	279	6	9
247.	Madenahalli *(Madenhalli)*	314	35	60
248.	Madhavapura	333	84	118
249.	Madihalli	159	544	1242
250.	Madvapura	340	121	168
251.	Magehalli	32	99	139
252.	Mahala	235	48	55
253.	Mailahalli	360	142	186
254.	Malagere	266	530	622
255.	Malahalli	319	201	241
256.	Malalakeshavi *(Malalakesavi)*	347	30	39
257.	Malasavara	317	918	1334
258.	Malenahalli *(Malenhalli)*	62	405	441
259.	Mallapura	92	404	409
260.	Mallapura	201	..	..
261.	Mallapura	381	95	111
262.	Mallarahosahalli	274	145	202
263.	Mallavalli *(Malavalli)*	255	4	23
264.	Malliganur	254	243	249
265.	Mallikarjunapura	101	207	250
266.	Malur	332	194	267
267.	Maranahalli *(Maranhalli)*	136	217	249
268.	Maravathi	337	59	124
269.	Marur	30	22	44
270.	Marur	344	119	132
271.	Mathavara	244	401	446
272.	Mathighatta	129	1464	1774
273.	Mathihalli	356	181	273
274.	Mavinakere	3	98	121
275.	Mayagodanahalli	206	..	..
276.	Mayagowdanahalli *(Mayagowdanahalli)*	126	389	464
277.	Melanahalli *(Melanhalli)*	13	45	58
278.	Menasinamane	354	..	..

ALPHABETICAL LIST OF VILLAGES
Taluk: **BELUR**

Sl. No.	Name of village	1981 Census L.C. No.	Population 1971	Population 1981
1	2	3	4	5
279	Minuganahalli *(Minuganhalli)*	138	105	122
280	Mogasavara *(Magasavara)*	253	248	339
281	Moovala	243	17	49
282	Motihalli	125	..	..
283	Muddanahalli *(Muddanhalli)*	370	..	18
284	Mudigere	79	491	628
285	Mudigudda Kaval	191	..	4
286	Mudlagere *(Mudalagere)*	291	..	..
287	Mugalihalli	175	238	266
288	Mugalihalli	259	112	140
289	Mulenahalli *(Mulenhalli)*	224	325	468
290	Mundaghatta	48	106	143
291	Murahalli	311	327	445
292	Muthuganne *(Muthganne)*	69	695	770
293	Muthugdahalli *(Muthugadahalli)*	338	169	176
294	Naganhalli *(Nagenahalli)*	349	644	778
295	Nadagowdanahalli *(Nandogowdanhalli)*	312	570	736
296	Naranapura	54	926	1096
297	Narvey	307	436	484
298	Narvepete *(Narveypet)*	305	155	186
299	Navilahalli	357	134	152
300	Neelanahalli *(Neelanhalli)*	292	110	98
301	Nettekere *(Nettikere)*	81	290	404
302	Nidagodu	4	279	361
303	Nidagodu (A.C)	39	170	202
304	Nidumanahalli *(Nidumanhalli)*	269	303	345
305	Nittor *(Nittur)*	88	89	143
306	Paduvalalu	275	581	672
307	Panditanahalli *(Pandithanhalli)*	200	498	548
308	Ponnathapura	99	689	337
309	Prasadihalli *(Parasadihalli)*	90	463	546
310	Pura	169	170	184
311	Pura	230	19	25
312	Rajagere	150	625	715
313	Rajanasiriyur	121	2878	3009
314	Rajanahalli *(Rajanhalli)*	284	142	157
315	Ramachandrapura	192	90	100
316	Ramadevarahalli Kaval	215	..	..
317	Ramenahalli *(Ramanhalli)*	181	164	222
318	Ranaghatta	83	191	261
319	Rayapura	80	399	495
320	Sanenahalli *(Sanenhalli)*	120	..	..
321	Sanenahalli *(Sanenhalli)*	147	1399	1568
322	Sanenahalli *(Sanenhalli)*	334	167	217
323	Sanyasihalli	91	324	380
324	Savasihalli	203	643	828
325	Shambuganahalli	8	287	341
326	Shettigere	70	496	573
327	Shettihalli	66	152	161
328	Shettihalli	364	22	17
329	Shingaravalli *(Shighravalli)*	239	204	199
330	Shiragura	324	809	966
331	Shivaladahalli	107	339	427
332	Shivanenahalli *(Shivanahalli)*	132	505	611
333	Shivapura	204	50	72
334	Shivapura Kaval	219	83	110
335	Shiveyogipura *(Shivayogipura)*	193	193	291
336	Siddanahalli *(Siddanhalli)*	199	216	263
337	Siddapura	157	478	553
338	Siddapura	202	..	..
339	Singapura	20	191	192
340	Siraghatta	58	..	..
341	Somanahalli *(Somanhalli)*	228	91	125
342	Somanahalli *(Somanhalli)*	339	224	236
343	Somapura *(Sompura)*	77	367	432
344	Somapura	123	..	..
345	Somshettihalli	67	726	870
346	Somenahalli *(Somenhalli)*	184	64	59
347	Sugalur *(Suglur)*	21	239	224
348	Sulagalale	306	581	548
349	Suledevarahalli *(Sulidevarahalli)*	223	..	47
350	Sullakki	361	62	84
351	Surakodu *(Soorakodu)*	376	141	178
352	Suranaikanahalli *(Suranaiknhalli)*	133	506	613
353	Surapura	7	419	469
354	Surapura	82	196	249
355	Thagare	260	565	733
356	Thalagodu	29	114	143
357	Thattehalli	152	459	535
358	Thattekere	167	117	129
359	Thendegere	165	84	105
360	Thendekere Jodi	187	180	340
361	Thimmanahalli *(Thimmanhalli)*	110	222	248
362	Thimmanahalli *(Thimmanhalli)*	178	..	..
363	Thippanahalli *(Thippanhalli)*	119	157	244

ALPHABETICAL LIST OF VILLAGES

Taluk: **BELUR**

Sl. No.	Name of village	1981 Census L.C. No.	Population 1971	Population 1981
1	2	3	4	5
364	Thirumalanahalli *(Thirumalanhalli)*	211	460	556
365	Tholalu	367	469	603
366	Thumbudevanahalli *(Thumbadevanahalli)*	310	793	877
367	Uddamanahalli *(Uddummanhalli)*	303	104	200
368	Umadevihalli *(Umadevanhalli)*	210	125	142
369	Umbalagodu	315	85	102
370	Utholalu *(Uttolalu)*	298	285	149
371	Utpatanahalli *(Uthpatahalli)*	93	393	177
372	Vaddarahalli *(Voddarhalli)*	154	472	518
373	Vaderahalli	288	..	..
374	Vaginakere	45	112	177
375	Vajarahalli	341	..	..
376	Vatehalli	299	310	320
377	Veeradevanahalli *(Veeradevanhalli)*	106	261	600
378	Veerapura	188	127	157
379	Venktipete	245	107	110
380	Yakkasettihalli	59	363	391
381	Yalahanka *(Yelahanka)*	102	621	665
382	Yamasandi	51	608	708
383	Yedihalli	280	73	77

VILLAGE AMENITIES AND

Taluk: BELUR

Location Code No.	Name of Village	Total area of the Village (in hectares and ares)	Total Population and number of house holds		Amenities available (if not available within the village, a dash (–) may be shown in the column and next to it in brackets, the distance in broad ranges viz. – 5 kms. 5-10 kms. and 10+ kms of the nearest place where the facility is available may be given).						Approach to Village
					Educational	Medical	Drinking Water	Post and Telegraph	Day or days of the market/hat If any	Communications (Bus stop, Railway Station, waterway)	
1	2	3	4a	4b	5	6	7	8	9	10	11
1.	Lakshmipura	48.64	115	21	– (– 5)	– (– 5)	W	– (– 5)	– (– 5)	– (– 5)	KR
2.	Channapura	46.00	152	22	P	– (– 5)	Tk	– (– 5)	– (– 5)	– (– 5)	KR
3.	Mavinakere	57.63	121	20	P	– (– 5)	W	– (– 5)	– (– 5)	– (– 5)	KR
4.	Nidagodu	202.09	361	66	P	– (– 5)	W, Hp	– (– 5)	– (– 5)	BS	PR
5.	Gotravalli	254.98	359	57	– (– 5)	– (– 5)	W, Hp	– (– 5)	– (– 5)	– (– 5)	KR
6.	Attalagere	78.56				UN-INHABITED					
7.	Surapura	143.75	469	89	P	– (– 5)	W, Hp	– (– 5)	– (– 5)	– (– 5)	KR
8.	Shambuganahalli	281.22	341	63	P	– (– 5)	W, Hp	– (– 5)	– (– 5)	– (– 5)	KR
9.	Doddamedur	210.78	342	56	P	– (– 5)	Hp, Tk	– (– 5)	– (– 5)	– (– 5)	KR
10.	Hosahalli	188.71	122	32	P	– (– 5)	W	– (– 5)	– (– 5)	– (– 5)	KR
11.	Ballur	328.43	445	73	P(3), M(2)	– (– 5)	W, Hp	PO	– (– 5)	– (– 5)	KR
12.	Benninamane	138.95	125	22	– (– 5)	– (– 5)	W	– (– 5)	– (– 5)	– (– 5)	KR
13.	Melanahalli	106.88	58	10	– (– 5)	– (– 5)	W	– (– 5)	– (– 5)	– (– 5)	KR
14.	Karikihalli	263.11	156	25	P	– (– 5)	W, Hp	– (– 5)	– (– 5)	– (– 5)	KR
15.	Gabbalagodu	61.17	169	29	– (– 5)	– (– 5)	W, Hp	– (– 5)	– (– 5)	– (– 5)	KR
16.	Chinnenahalli	269.56	408	67	P	– (– 5)	W, Hp	PO	– (– 5)	– (– 5)	KR
17.	Chikkamedur	217.27	148	27	P,M	– (– 5)	W, Hp	PO	– (– 5)	– (– 5)	KR
18.	Kabbinamane	61.60	213	40	– (– 5)	– (– 5)	W, Hp	– (– 5)	– (– 5)	– (– 5)	KR
19.	Bommadihalli	223.56	450	67	P	– (– 5)	W, Hp	– (– 5)	– (– 5)	– (– 5)	KR
20.	Singapura	106.65	192	26	– (– 5)	– (5–10)	W, Hp	– (– 5)	– (5–10)	– (– 5)	KR
21.	Sugalur	165.45	224	37	P	– (5–10)	W, Hp	– (– 5)	– (5–10)	– (– 5)	KR
22.	Devalapura	103.86	184	32	P	– (5–10)	W	– (– 5)	– (5–10)	– (– 5)	KR
23.	Balaguppe	121.45	64	13	– (– 5)	– (– 5)	W	– (– 5)	– (– 5)	– (– 5)	KR
24.	Biranagodu	116.85	313	54	– (– 5)	– (– 5)	W	– (– 5)	– (– 5)	– (– 5)	PR
25.	Bindenahalli	80.97	53	10	– (– 5)	– (– 5)	W	– (– 5)	– (– 5)	BS	PR
26.	Kudumanahalli	81.16	116	21	P	– (– 5)	W	– (– 5)	– (– 5)	– (– 5)	KR
27.	Hosahalli	181.73	147	25	P	– (– 5)	W	– (– 5)	– (– 5)	– (– 5)	KR
28.	Madagodu	67.21	165	29	– (– 5)	– (– 5)	W, Hp	– (– 5)	– (– 5)	– (– 5)	KR
29.	Thalagodu	90.57	143	23	– (– 5)	– (– 5)	W	– (– 5)	– (– 5)	– (– 5)	KR
30.	Marur	82.05	44	8	– (– 5)	– (– 5)	W, Hp	– (– 5)	– (– 5)	– (– 5)	KR
31.	Chataki	108.96	26	4	– (– 5)	– (– 5)	W	– (– 5)	– (– 5)	BS	PR

DIRECTORY
LAND USE

Taluk: BELUR

Nearest Town and distance (in Km.)	Power Supply	Staple Food	Land use (area under different types of land use in hectares and ares) Forest	Irrigated (by source of irrigation)	Un-irrigated	Culturable waste (including gauchar and groves)	Area not available for cultivation	Remarks including any place of religious, historical or archaeological interest.	Location Code No.
12	13	14	15	16	17	18	19	20	21
Belur-2	EA	Ragi Rice	–	Tk: 16.39 T: 16.39	22.38	–	9.87	–	1
Belur-3	–	Ragi Rice	–	Tk: 14.70 T: 14.70	21.36	3.34	6.60	–	2
Belur-3	–	Ragi Rice	–	Tk: 19.76 T: 19.76	18.80	13.95	5.12	–	3
Belur-2	–	Ragi Rice	–	Tk: 39.84 T: 39.84	104.47	38.26	19.52	–	4
Belur-3	EA	Ragi Rice	–	Tk: 60.48 T: 60.48	120.78	48.09	25.63	–	5
UN-INHABITED				Tk: 0.65 Gc: 16.04 T: 16.69	46.56	–	15.31	–	6
Belur-2	–	Ragi Rice	–	Tk: 34.97 Gc: 3.42 T: 38.39	41.06	48.86	15.44	–	7
Belur-3	–	Ragi Rice	–	Tk: 40.34 Gc: 29.16 T: 69.50	115.20	65.56	30.96	–	8
Belur-3	–	Ragi Rice	–	Tk: 54.77 T: 54.77	99.81	25.36	30.84	–	9
Belur-3	EA	Ragi Rice	–	Tk: 42.60 T: 42.60	71.11	65.81	9.19	–	10
Belur-5	EA	Ragi Rice	–	Tk: 95.50 T: 95.50	72.16	123.67	37.10	–	11
Belur-5	–	Ragi Rice	–	Tk: 38.97 T: 38.97	65.20	27.16	7.62	–	12
Belur-6	–	Ragi Rice	–	Tk: 24.03 T: 24.03	39.23	40.65	2.97	–	13
Belur-7	EA	Ragi Rice	–	Tk: 41.29 T: 41.29	80.30	127.96	13.56	–	14
Belur-5	–	Ragi Rice	–	Tk: 15.40 T: 15.40	22.83	19.73	3.21	–	15
Belur-4	EA	Ragi Rice	–	Tk: 55.05 T: 55.05	118.25	66.99	29.27	–	16
Belur-5	–	Ragi Rice	–	Tk: 43.24 T: 43.24	132.78	17.80	23.45	–	17
Belur-5	–	Ragi Rice	–	Tk: 19.15 T: 19.15	20.84	15.71	5.90	–	18
Belur-4	EA	Ragi Rice	–	Tk: 30.59 Gc: 4.37 T: 34.96	123.28	37.33	27.99	–	19
Belur-6	EA	Ragi Rice	–	Tk: 54.24 T: 54.24	15.69	10.13	26.59	–	20
Belur-6	EA	Ragi Rice	–	Tk: 50.40 T: 50.40	89.17	7.00	18.88	M: 1	21
Belur-8	–	Ragi Rice	–	Tk: 8.14 Gc: 22.51 T: 30.65	41.22	14.43	17.56	–	22
Belur-10		Ragi Rice	–	Tk: 31.76 T: 31.76	66.90	15.61	7.18	–	23
Belur-11	EA	Ragi Rice	–	Tk: 25.73 T: 25.73	53.00	29.47	8.65	–	24
Belur-11	–	Ragi Rice	–	Tk: 20.21 T: 20.21	34.30	15.67	10.79	–	25
Belur-12	–	Ragi Rice	–	Tk: 23.98 T: 23.98	30.54	24.65	1.99	–	26
Belur-14	–	Ragi Rice	–	Tk: 37.83 T: 37.83	71.05	64.55	8.30	–	27
Belur-22	EA	Ragi Rice	–	Tk: 19.44 T: 19.44	31.60	10.38	5.79	–	28
Mudigere-16	–	Ragi Rice	–	Tk: 24.72 T: 24.72	45.14	17.24	3.47	–	29
Mudigere-16	–	Ragi Rice	–	Tk: 31.20 T: 31.20	35.65	12.28	2.92	–	30
Mudigere-16	EA	Ragi Rice	–	Tk: 25.16 T: 25.16	60.04	20.15	3.61	–	31

VILLAGE AMENITIES AND

Taluk: BELUR

Location Code No.	Name of Village	Total area of the Village (in hectares and ares)	Total Population and number of house holds		Amenities available (if not available within the village, a dash (–) may be shown in the column and next to it in brackets, the distance in broad ranges viz. – 5 kms. 5-10 kms. and 10 + kms of the nearest place where the facility is available may be given).						
					Educational	Medical	Drinking Water	Post and Telegraph	Day or days of the market/hat If any	Communications (Bus stop, Railway Station, waterway)	Approach to Village
1	2	3	4 a	4 b	5	6	7	8	9	10	11
32.	Magehalli	162.90	139	26	P	– (– 5)	W	– (– 5)	– (– 5)	– (– 5)	KR
33.	Gendehalli	195.59	415	62	P(3), M,H	PHU	W, Hp	PO, Phone	Saturday	BS	PR
34.	Angajanahalli	84.35	26	5	– (– 5)	– (– 5)	W	– (– 5)	– (– 5)	– (– 5)	KR
35.	Aduvalli	108.48	182	33	– (– 5)	– (– 5)	W	– (– 5)	– (– 5)	– (– 5)	KR
36.	Kalleri	242.35	861	152	P(2), M,H	– (– 5)	W, Hp	PO	– (– 5)	BS	PR
37.	Kumbarahalli	104.08	33	6	– (– 5)	– (– 5)	W	– (– 5)	– (– 5)	– (– 5)	KR
38.	Madalamane	76.19	162	27	P	– (– 5)	W	PO	– (– 5)	BS	PR
39.	Nidagodu (A.C)	233.44	202	29	P	– (– 5)	W, Hp	– (– 5)	– (– 5)	BS	PR
40.	Byadrasomenahalli	126.81	126	18	P	– (5–10)	W	– (– 5)	– (5–10)	– (– 5)	KR
41.	Kallahalli	116.26			UN-INHABITED						
42.	Aggadalu	435.87	654	103	P(2)	– (– 5)	W, Hp	– (– 5)	– (– 5)	– (– 5)	KR
43.	Iravalli	263.32	320	59	P,M	– (5–10)	W, Hp	PO	– (5–10)	– (– 5)	KR
44.	Agasaravalli	158.59	423	58	P,M	– (– 5)	W	– (– 5)	– (5–10)	– (– 5)	KR
45.	Vaginakere	121.46	177	27	P	– (– 5)	W, Hp	– (– 5)	– (5–10)	– (– 5)	KR
46.	Hunsekere	248.89	132	26	– (– 5)	– (– 5)	W, Hp	– (– 5)	– (5–10)	– (– 5)	KR
47.	Govinahalli	227.35	263	49	– (– 5)	– (– 5)	W, Hp	– (– 5)	– (10+)	– (– 5)	KR
48.	Mundaghatta	110.10	143	24	– (– 5)	– (– 5)	W	– (– 5)	– (5–10)	–(–5)	KR
49.	Kudlur	182.90	277	43	P	– (– 5)	W, Hp	– (– 5)	– (5–10)	BS	PR
50.	Bennur	217.08	1068	162	P,M,H	– (– 5)	W, Hp	PO	– (– 5)	BS	PR
51.	Yamasandi	615.29	708	122	P,M	PHC, FPC	W, Hp	PO	– (5–10)	BS	PR
52.	Kelehalli	107.70	190	29	– (– 5)	– (– 5)	W	– (– 5)	– (5–10)	– (– 5)	KR
53.	Hanumidi	422.05	944	151	P,M	– (– 5)	W, Hp	– (– 5)	– (5–10)	– (– 5)	KR
54.	Naranapura	195.99	1096	179	P(2)	– (– 5)	W, Hp	– (– 5)	– (5–10)	– (– 5)	KR
55.	Hosahalli	117.52	124	21	P	– (– 5)	W, Hp	– (– 5)	– (5–10)	– (– 5)	KR
56.	Karagada	479.63	1482	237	P,M	D	W, Hp	PO	– (– 5)	BS	PR
57.	Kodanahalli	123.82	381	60	– (– 5)	– (– 5)	W	– (– 5)	– (– 5)	– (– 5)	KR
58.	Siraghatta	217.83				UN-INHABITED					
59.	Yakkasettihalli	108.49	391	63	P	– (– 5)	W, Hp	– (– 5)	– (– 5)	– (– 5)	PR
60.	Channapura	107.86	289	39	P	– (– 5)	W, Hp	– (– 5)	– (– 5)	– (– 5)	KR
61.	Hanike	560.16	1185	184	P, M	– (– 5)	W, Hp	– (– 5)	Sunday	– (– 5)	KR
62.	Malenahalli	287.86	441	74	P	– (– 5)	W, Hp	– (– 5)	– (– 5)	– (– 5)	KR

DIRECTORY
LAND USE

Taluk: BELUR

Nearest Town and distance (in Km.)	Power Supply	Staple Food	Land use (area under different types of land use in hectares and ares) Forest	Irrigated (by source of irrigation)	Un-irrigated	Culturable waste (including gauchar and groves)	Area not available for cultivation	Remarks including any place of religious, historical or archæological interest.	Location Code No.
12	13	14	15	16	17	18	19	20	21
Belur-16	EA	Ragi Rice	–	Tk: 30.92 T: 30.92	87.43	32.44	12.11	N-5, M-3, C-1, T:1	32
Belur-14	EA	Ragi Rice	–	Tk: 37.82 T: 37.82	109.70	40.79	7.28	N-25, M-2, C-2, T:2	33
Belur-13	–	Ragi Rice	–	Tk: 19.16 T: 19.16	51.19	5.45	8.55	-	34
Belur-14	–	Ragi Rice	–	Tk: 23.51 T: 23.51	44.60	31.52	8.85	-	35
Belur-14	EA	Ragi Rice	–	Tk: 50.05 T: 50.05	122.71	47.67	21.92	M-2, N-10	36
Belur-16	–	Ragi Rice	–	Tk: 35.36 T: 35.36	32.94	27.57	8.21	-	37
Chikmagalur-14	–	Ragi Rice	–	Tk: 25.99 T: 25.99	30.63	8.29	11.28	N-10	38
Chikmagalur-14	–	Ragi Rice	–	Tk: 41.05 T: 41.05	104.40	68.77	19.22	-	39
Belur-14	EA	Ragi Rice	–	Tk: 20.46 T: 20.46	65.28	32.50	8.57	-	40
UN-INHABITED			–	Tk: 23.71 T: 23.71	49.66	32.24	10.65	-	41
Belur-14	EA	Rice Rice	–	Tk: 112.60 T: 112.60	239.41	26.48	57.38	-	42
Belur-13	EA	Ragi Rice	– –	Tk: 76.66 Gc: 11.03 T: 87.69	101.33	27.87	46.43	N-10, M-2	43
Belur-11	EA	Ragi Rice	– –	Tk: 29.65 Gc: 21.09 T: 50.74	54.69	35.84	17.32	-	44
Belur-16	–	Ragi Rice	–	Tk: 20.56 T: 20.56	63.78	27.94	9.18	-	45
Belur-6	–	Ragi Rice	–	Tk: 58.82 T: 58.82	109.54	57.49	23.04	-	46
Belur-5	EA	Ragi Rice	–	Tk: 13.36 Gc: 56.90 T: 70.26	63.99	62.34	30.76	-	47
Belur-6	–	Ragi Rice	–	Tk: 2.51 Gc: 24.14 T: 26.65	52.60	13.34	17.51	-	48
Belur-5	–	Ragi Rice	–	Tk: 24.57 Gc: 53.42 T: 77.99	53.79	18.56	32.56	-	49
Belur-5	EA	Ragi Rice	–	Tk: 131.41 T: 131.41	42.37	1.55	41.75	N-20, C-1 T:1	50
Belur-6	EA	Ragi Rice	–	Tk: 60.71 Gc: 176.65 T: 237.36	231.08	81.52	65.33	N-15, M-1, T:1, C:1	51
Chikmagalur-8	–	Ragi Rice	–	Tk: 12.14 Gc: 49.65 T: 61.79	16.95	10.38	18.58	-	52
Chikmagalur-6	EA	Ragi Rice	–	Tk: 126.36 T: 126.36	146.96	108.62	40.11	-	53
Chikmagalur-7	EA	Ragi Rice	–	Tk: 90.54 T: 90.54	63.80	0.63	41.02	-	54
Chikmagalur-7	–	Ragi Rice	–	Gc: 64.05 T: 64.05	31.83	2.43	19.21	-	55
Belur-10	EA	Ragi Rice	–	Tk: 177.49 T: 177.49	160.46	33.27	108.41	N-10 A-I	56
Belur-11	EA	Ragi Rice	–	Tk: 46.54 T: 46.54	45.38	11.21	20.69	-	57
UN-INHABITED			–	Tk: 40.93 T: 40.93	105.14	40.77	30.99	-	58
Chikmagalur-13	–	Ragi Rice	–	Tk: 25.06 T: 25.06	55.17	8.20	20.06	-	59
Belur-11	–	Ragi Rice	–	Tk: 32.23 T: 32.23	46.76	9.00	19.87	-	60
Belur-10	EA	Ragi Rice	–	Tk: 116.92 T: 116.92	260.92	114.77	67.55	-	61
Belur-13	EA	Ragi Rice	–	Tk: 21.62 T: 21.62	130.87	120.33	15.04	-	62

VILLAGE AMENITIES AND

Taluk: BELUR

Location Code No.	Name of Village	Total area of the Village (in hectares and ares)	Total Population and number of house holds		Amenities available (if not available within the village, a dash (-) may be shown in the column and next to it in brackets, the distance in broad ranges viz. - 5 kms. 5-10 kms. and 10+ kms of the nearest place where the facility is available may be given).						Approach to Village
					Educational	Medical	Drinking Water	Post and Telegraph	Day or days of the market/hat If any	Communications (Bus stop, Railway Station, waterway)	
1	2	3	4a	4b	5	6	7	8	9	10	11
63	Gollenahalli	108.56				UN-INHABITED					
64	Honnenahalli Kaval	980.56	28	7	-(-5)	-(-5)	Tk	-(-5)	-(-5)	-(-5)	KR
65	Honnenahalli	371.71	338	66	P	-(-5)	W	-(-5)	-(-5)	-(-5)	KR
66	Shettihalli	102.39	161	26	-(-5)	-(-5)	W	-(-5)	-(-5)	-(-5)	KR
67	Somshettihalli	354.88	870	140	P	-(-5)	W, Hp	-(-5)	-(-5)	-(-5)	KR
68	Doddabyadigere	269.96	534	90	P	-(-5)	W, Hp	-(-5)	-(-5)	BS	PR
69	Muthuganne	465.39	770	123	P(2)	-(5-10)	W, Hp	-(-5)	-(-5)	-(-5)	KR
70	Shettigere	418.51	573	88	P	-(-5)	W, Hp	-(-5)	-(-5)	BS	PR
71	Kanaikanahalli	202.52	488	79	P,M	-(-5)	W, Hp	-(-5)	-(-5)	-(-5)	PR
72	Koratikere	208.13	223	34	-(-5)	-(-5)	W, Hp	-(-5)	-(-5)	-(-5)	PR
73	Machanaikanahalli	222.82	169	21	P	-(-5)	W	-(-5)	-(-5)	-(-5)	KR
74	Hunsekere	248.89	635	108	P	-(-5)	W	-(-5)	-(-5)	BS	PR
75	Danaikanahalli	218.81	370	51	-(-5)	-(-5)	W, Hp	-(-5)	-(-5)	BS	PR
76	Bantenahalli	346.14	874	134	P(2)	-(-5)	W, Hp	PO	-(-5)	BS	PR
77	Somapura	140.11	432	76	P	-(-5)	W, Hp	-(-5)	-(-5)	BS	PR
78	Chikkabyadigere	194.05	519	76	-(-5)	-(-5)	W, Hp	-(-5)	-(-5)	BS	PR
79	Mudigere	381.25	628	100	P(2)	-(-5)	W	-(-5)	-(-5)	-(-5)	KR
80	Rayapura	311.97	495	77	P	-(-5)	W, Hp, C	-(-5)	-(-5)	BS	PR
81	Nettikere	352.00	404	69	P	-(-5)	W, Hp, Tk	-(-5)	-(-5)	-(-5)	KR
82	Surapura	172.04	249	45	P	-(5-10)	W, Hp	-(-5)	-(5-10)	-(-5)	KR
83	Ranaghatta	188.06	261	42	P	-(5-10)	W	-(-5)	-(5-10)	-(-5)	PR
84	Chikkole	464.08	499	77	P(2)	-(-5)	W, Hp	-(-5)	-(-5)	-(-5)	KR
85	Hirikole	398.27	291	50	P	-(-5)	W, Hp	-(-5)	-(-5)	-(-5)	KR
86	Chammadevanahlli	119.53				UN-INHABITED					
87	Kachihalli	123.17	152	28	P	-(-5)	W, Hp	-(-5)	-(-5)	-(-5)	KR
88	Nittur	220.41	143	25	-(-5)	-(-5)	C	-(-5)	-(-5)	-(-5)	KR
89	Kerlur	249.88	456	76	P(2)	-(-5)	W	-(-5)	-(-5)	-(-5)	KR
90	Prasadihalli	185.33	546	91	P	-(-5)	W	-(-5)	-(-5)	-(-5)	KR
91	Sanyasihalli	72.80	380	63	P(2)	-(-5)	W, Hp	PO	-(-5)	BS	PR
92	Mallapura	200.49	409	60	P(2)	-(-5)	W	-(-5)	-(-5)	-(-5)	KR
93	Utpatanahalli	71.69	177	35	P(2)	-(-5)	W, Hp	-(-5)	-(-5)	-(-5)	PR
94	Bitraualli	140.68	278	49	-(-5)	-(-5)	W	-(-5)	-(-5)	-(-5)	KR

DIRECTORY
LAND USE

Taluk: BELUR

Nearest Town and distance (in Km.)	Power Supply	Staple Food	Land use (area under different types of land use in hectares and ares) Forest	Irrigated (by source of irrigation)	Un-irrigated	Culturable waste (including gauchar and groves)	Area not available for cultivation	Remarks including any place of religious, historical or archæological interest.	Location Code No.
12	13	14	15	16	17	18	19	20	21
UN-INHABITED			–	Tk: 7.99 T: 7.99	42.99	53.33	4.25	–	63
Belur-14	–	Ragi Rice	95.00	–	188.71	625.54	71.31	–	64
Belur-13	EA	Ragi Rice	–	Tk: 21.62 T: 21.62	208.46	83.73	57.90	–	65
Belur-13	–	Ragi Rice	–	Tk: 14.75 T: 14.75	75.49	1.11	11.04	–	66
Belur-10	EA	Ragi Rice	–	Tk: 29.36 T: 29.36	194.08	108.60	22.84	–	67
Belur-5	EA	Ragi Rice	–	Tk: 18.69 T: 18.69	208.35	22.48	20.44	–	68
Belur-6	EA	Ragi Rice	–	Tk: 71.01 T: 71.01	249.78	94.53	50.07	–	69
Belur-4	EA	Ragi Rice	–	Tk: 92.66 T: 92.66	188.04	73.91	63.90	–	70
Belur-3	–	Ragi Rice	–	Tk: 40.56 Gc: 21.35 T: 61.91	72.53	37.68	30.40	–	71
Belur-4	–	Ragi Rice	–	Tk: 43.83 T: 43.83	110.08	40.68	13.54	–	72
Belur-4	–	Ragi Rice	–	Tk: 36.57 T: 36.57	118.42	49.29	18.54	–	73
Belur-3	EA	Ragi Rice	–	Tk: 39.51 T: 39.51	98.02	86.11	25.25	–	74
Belur-3	–	Ragi Rice	–	Tk: 40.47 Gc: 18.19 T: 58.66	89.15	33.19	37.81	–	75
Belur-2	EA	Ragi Rice	–	Tk: 67.43 T: 67.43	140.92	102.26	35.53	–	76
Belur-2	EA	Ragi Rice	–	Tk: 43.31 T: 43.31	53.56	19.79	23.45	–	77
Belur-1	EA	Ragi Rice	–	Tk: 40.47 Gc: 13.81 T: 54.28	90.66	28.25	20.86	–	78
Belur-2	EA	Ragi Rice	–	Tk: 78.93 T: 78.93	183.93	41.20	77.19	–	79
Belur-2	EA	Ragi Rice	–	Tk: 32.14 Gc: 60.71 T: 92.85	101.88	55.93	61.31	–	80
Belur-3	EA	Ragi Rice	–	Tk: 21.68 Gc: 72.85 T: 94.53	127.95	92.89	36.63	–	81
Belur-6	–	Ragi Rice	–	Tk: 31.59 T: 31.59	53.06	70.40	16.99	–	82
Belur-5	–	Ragi Rice	–	Tk: 47.86 T: 47.86	58.22	47.65	34.33	–	83
Belur-4	EA	Ragi Rice	–	Tk: 85.46 T: 85.46	199.38	139.14	40.10	–	84
Belur-5	EA	Ragi Rice	27.52	Tk: 77.73 T: 77.73	187.74	89.88	15.40	–	85
UN-INHABITED			–	Tk: 17.96 T: 17.96	90.26	–	11.31	–	86
Belur-4	–	Ragi Rice	–	Tk: 34.03 T: 34.03	49.13	26.76	13.25	–	87
Belur-4	–	Ragi Rice	–	Tk: 68.49 T: 68.49	99.90	28.98	23.04	–	88
Belur-3	EA	Ragi Rice	–	Tk: 72.83 T: 72.83	104.34	49.06	23.65	–	89
Belur-5	EA	Ragi Rice	–	Tk: 34.18 T: 34.18	71.29	59.24	20.62	–	90
Belur-2	EA	Ragi Rice	–	Tk: 12.77 T: 12.77	52.50	–	7.53	–	91
Belur-2	EA	Ragi Rice	–	Tk: 56.08 T: 56.08	67.19	54.02	23.20	–	92
Belur-2	EA	Ragi Rice	–	Tk: 9.40 T: 9.40	45.35	6.91	10.03	–	93
Belur-2	EA	Ragi Rice	–	Tk: 58.29 T: 58.29	55.10	7.71	19.58	–	94

VILLAGE AMENITIES AND

Taluk: BELUR

Location Code No.	Name of Village	Total area of the Village (in hectares and ares)	Total Population and number of house holds		Amenities available (if not available within the village, a dash (–) may be shown in the column and next to it in brackets, the distance in broad ranges viz. – 5 kms. 5-10 kms. and 10 + kms of the nearest place where the facility is available may be given).						Approach to Village
					Educational	Medical	Drinking Water	Post and Telegraph	Day or days of the market/hat If any	Communications (Bus stop, Railway Station, waterway)	
1	2	3	4 a	4 b	5	6	7	8	9	10	11
95.	Halebeedu	907.95	4453	754	P(2), M,H	PHU, RP	W,T	PTO Phone	Wednesday	BS	PR
96.	Cheelanaikanahalli	319.90	707	108	P,M	– (– 5)	W, Hp	PO	– (– 5)	– (– 5)	KR
97.	Chikammanahalli	78.88	287	37	P	– (– 5)	W, Hp	– (– 5)	– (– 5)	– (– 5)	PR
98.	Kattesomanahalli	307.46	188	31	P	– (– 5)	W	– (– 5)	– (– 5)	– (– 5)	KR
99.	Ponnathapura	305.09	337	81	P	– (– 5)	W, Hp	– (– 5)	– (– 5)	– (– 5)	PR
100.	Devihalli	344.81	867	145	P	– (– 5)	W, Hp	– (– 5)	– (5–10)	– (– 5)	PR
101.	Mallikarjunapura	170.63	250	40	P	– (– 5)	W, Hp	– (– 5)	– (5–10)	BS	PR
102.	Yalahanka	486.13	665	106	P(2), M,H	– (– 5)	W, Hp	PO	– (5–10)	– (– 5)	PR
103.	Chikkanahalli	79.71			UN-INHABITED						
104.	Kyathalapura	251.39	149	20	– (– 5)	– (5–10)	W, Hp	– (– 5)	– (5–10)	– (– 5)	PR
105.	Channenahalli	190.12			UN-INHABITED						
106.	Veeradevanahalli	418.99	600	86	P	– (5–10)	W, Hp	– (– 5)	–(5-10)	–(-5)	KR
107.	Shivaladahalli	128.12	427	56	P	– (5–10)	W, Hp	– (– 5)	– (5–10)	– (– 5)	KR
108.	Geddalahalli	74.37			UN-INHABITED						
109.	Kallahalli	235.25	4	1	– (– 5)	– (5–10)	W, Hp	– (– 5)	– (5–10)	– (– 5)	KR
110.	Thimmanahalli	116.11	248	38	– (– 5)	– (5–10)	W, Hp	– (– 5)	– (5–10)	– (– 5)	KR
111.	Hebbalu	325.50	1118	171	P,M	– (5–10)	W, Hp	PO	– (5–10)	BS	PR
112.	Jogihalli	122.83	154	22	P	– (5–10)	W, Hp	– (– 5)	– (5–10)	– (– 5)	KR
113.	Kallahalli Kaval	416.29	68	12	– (– 5)	– (5–10)	Tk	– (– 5)	– (5–10)	– (– 5)	KR
114.	Kallahalli Kaval (A.M)	140.57	96	20	– (– 5)	– (5–10)	W	– (– 5)	– (5–10)	– (– 5)	KR
115.	Hakkihalli	679.99	31	6	– (– 5)	– (5–10)	W	– (– 5)	– (5–10)	– (– 5)	KR
116.	Hullenahalli	284.55	365	53	P	– (5–10)	W	– (– 5)	– (5–10)	– (5–10)	KR
117.	Appagodanahalli	333.36	319	44	P	– (5–10)	W, Hp	– (– 5)	– (5–10)	– (5–10)	KR
118.	Kallusettihalli	652.54	742	124	P(2)	– (5–10)	W, Hp	– (– 5)	– (5–10)	– (5–10)	KR
119.	Thippanahalli	116.37	244	33	P	– (– 5)	W, Hp	– (– 5)	– (– 5)	BS	PR
120.	Sanenahalli	179.35			UN-INHABITED						
121.	Rajanasiriyur	1050.84	3009	456	P(2) M(2)	– (– 5)	W, Hp	PO Phone	– (– 5)	BS	PR
122.	Karikattehalli	288.78	522	72	P,M	– (– 5)	W,Tk	– (– 5)	– (– 5)	– (– 5)	KR

DIRECTORY
AND LAND USE

Taluk: BELUR

Nearest Town and distance (in Km.)	Power Supply	Staple Food	Land use (area under different types of land use in hectares and ares) Forest	Irrigated (by source of irrigation)	Un-irrigated	Culturable waste (including gauchar and groves)	Area not available for cultivation	Remarks including any place of religious, historical or archæological interest.	Location Code No.
12	13	14	15	16	17	18	19	20	21
Belur-16	EA	Ragi Rice	–	Tk: 214.03 T: 214.03	363.87	61.35	268.70	N-150 M-5, T: 4, A-II	95
Belur-13	EA	Jowar Ragi Rice	–	Tk: 26.15 T: 26.15	184.88	79.29	29.58	N: 2	96
Belur-10	EA	Jowar Ragi Rice	–	Tk: 7.74 T: 7.74	41.19	19.49	10.46	–	97
Belur-22	EA	Ragi Rice	–	Tk: 29.17 T: 29.17	156.38	74.96	46.95	M-1	98
Belur-21	EA	Ragi Rice	–	Tk: 25.50 T: 25.50	117.60	119.83	42.16	–	99
Belur-19	EA	Ragi Rice	–	Tk: 70.20 T: 70.20	146.56	71.60	56.45	N-2	100
Belur-16	–	Ragi Rice		Tk: 16.97 T: 16.97	81.68	50.26	21.72	–	101
Belur-10	EA	Ragi Rice	–	Tk: 69.00 T: 69.00	226.75	132.31	58.07	N: 2	102
UN-INHABITED			–	Tk: 15.31 T: 15.31	41.84	11.78	10.78	–	103
Belur-21	EA	Ragi Rice	–	Tk: 16.92 T: 16.92	97.97	98.55	37.95	–	104
UN-INHABITED			–	Tk: 8.90 T: 8.90	54.37	108.47	18.38	–	105
Belur-19	–	Ragi Rice	–	Tk: 35.00 T: 35.00	211.94	121.60	50.45	–	106
Belur-7	EA	Ragi Rice Jowar	–	Tk: 5.56 T: 5.56	61.93	–	60.63	–	107
UN-INHABITED			–	Tk: 11.85 T: 11.85	56.85	–	5.67	–	108
Belur-8	–	Ragi Rice Jowar	–	Tk: 10.23 T: 10.23	154.60	17.03	53.39	–	109
Belur-6	–	Ragi Rice Jowar	–	Tk: 16.18 T: 16.18	59.71	37.78	2.44	–	110
Belur-8	EA	Ragi Rice Jowar	–	Tk: 41.84 T: 41.84	168.34	99.84	15.48	M: 2, T: 1, N: 2	111
Belur-9	–	Ragi Rice Jowar	–	Tk: 5.48 T: 5.48	53.35	23.62	40.38	–	112
Belur-10	–	Ragi Rice	–	Tk: 4.68 T: 4.68	22.03	29.25	360.33	–	113
Belur-11	–	Ragi Rice	–	Tk: 3.08 T: 3.08	35.78	101.71	–	–	114
Belur-10	–	Ragi Rice	–	Tk: 2.20 T: 2.20	387.30	165.74	124.75	–	115
Belur-16	–	Ragi Jowar	–	Tk: 2.53 T: 2.53	138.76	106.54	36.72	–	116
Belur-18	–	Ragi Jowar	–	–	142.78	89.84	100.74	–	117
Belur-18	–	Ragi Rice Jowar	–	Tk: 17.64 T: 17.64	307.86	162.69	164.35	–	118
Belur-14	EA	Ragi Rice Jowar	–	Tk: 16.22 T: 16.22	66.87	6.09	27.19	–	119
UN-INHABITED				Tk: 18.52 T: 18.52	89.62	–	71.21	–	120
Belur-21	EA	Ragi Rice	–	Tk: 100.03 T: 100.03	665.44	158.67	126.70	N: 8	121
Belur-21	EA	Ragi Rice	–	Tk: 34.32 T: 34.32	181.74	51.52	21.20	–	122

VILLAGE AMENITIES AND

Taluk: BELUR

Location Code No.	Name of Village	Total area of the Village (in hectares and ares)	Total Population and number of house holds		Amenities available (if not available within the village, a dash (–) may be shown in the column and next to it in brackets, the distance in broad ranges viz. – 5 kms. 5-10 kms. and 10+ kms of the nearest place where the facility is available may be given).						Approach to Village
					Educational	Medical	Drinking Water	Post and Telegraph	Day or days of the market/hat If any	Communications (Bus stop, Railway Station, waterway)	
1	2	3	4a	4b	5	6	7	8	9	10	11
123.	Somapura	48.03				UN-INHABITED					
124.	Huvenahalli	76.46				UN-INHABITED					
125.	Motihalli	209.88				UN-INHABITED					
126.	Mayagowdanahalli	154.13	464	78	P(2),M	– (– 5)	W, Hp	– (– 5)	– (– 5)	– (– 5)	KR
127.	Kallibore Kaval	452.13	502	90	P	– (– 5)	W, Hp	– (– 5)	– (– 5)	BS	PR
128.	Chatchatanahalli	527.70	1365	216	P,M	– (5–10)	W, Hp	PO	– (5–10)	– (– 5)	KR
129.	Mathighatta	880.91	1774	282	P(3),M	– (5–10)	W, Hp	PO	– (5–10)	– (5–10)	KR
130.	Kondli	255.67	352	59	– (– 5)	– (– 5)	W, Hp	– (– 5)	– (10+)	– (– 5)	KR
131.	Jogihalli	33.74	9	2	– (– 5)	– (– 5)	W	– (– 5)	– (10+)	– (– 5)	KR
132.	Shivanenahalli	174.00	611	104	P	– (– 5)	W, Hp	– (– 5)	– (10+)	– (– 5)	KR
133.	Suranaikanahalli	158.00	613	91	P	– (– 5)	W	– (– 5)	– (10+)	BS	PR
134.	Athigudda Kaval	11.16				UN-INHABITED					
135.	Hirihalli	329.39	617	108	P	– (– 5)	W	– (– 5)	– (10+)	– (– 5)	KR
136.	Maranahalli	97.85	249	42	– (– 5)	– (– 5)	W	– (– 5)	– (10+)	– (– 5)	KR
137.	Kodihalli	446.18				UN-INHABITED					
138.	Minuganahalli	104.39	122	18	– (– 5)	– (– 5)	W	– (– 5)	– (10 +)	BS	KR
139.	Kabbigarahalli	87.97	122	14	– (– 5)	– (– 5)	W	– (– 5)	– (10+)	– (– 5)	KR
140.	Appihalli	154.11	461	75	P	D	W	PO	– (10+)	BS	PR
141.	Kanakenahalli	252.40	322	53	P,M	– (– 5)	W	– (– 5)	– (10+)	– (– 5)	KR
142.	Chatnahalli	268.81	850	156	P	– (– 5)	W, Hp	– (– 5)	– (10+)	BS	PR
143.	Balenahalli	75.39				UN-INHABITED					
144.	Hosahalli	88.65	53	5	– (– 5)	– (– 5)	W	– (– 5)	– (10+)	– (– 5)	KR
145.	Idahalla Kaval	2471.46				UN-INHABITED					
146.	Gangur	406.70	1213	224	P,M	– (– 5)	W, Hp	– (– 5)	– (10+)	BS	PR
147.	Sanenahalli	430.95	1568	253	P(2),M	D	W	PO	– (10+)	BS	PR
148.	Ghattadahalli	1498.42	2480	382	P(3)	– (– 5)	W, Hp	PO	– (5–10)	BS	PR
149.	Kodihalli	62.60	1649	282	P,M	– (– 5)	W, Hp	PO	– (10+)	BS	PR
150.	Rajagere	281.59	715	116	P	– (– 5)	W, Hp	– (– 5)	– (– 5)	– (– 5)	KR

DIRECTORY

LAND USE

Taluk: BELUR

Nearest Town and distance (in Km.)	Power Supply	Staple Food	Land use (area under different types of land use in hectares and ares) Forest	Irrigated (by source of irrigation)	Un-irrigated	Culturable waste (including gauchar and groves)	Area not available for cultivation	Remarks including any place of religious, historical or archæological interest.	Location Code No.
12	13	14	15	16	17	18	19	20	21
UN-INHABITED			–	Tk: 0.58 T: 0.58	38.10	–	9.35	–	123
UN-INHABITED			–	Tk: 0.47 T: 0.47	71.29	–	4.70	–	124
UN-INHABITED			–	–	207.10	0.40	2.38	–	125
Belur-21	EA	Ragi Rice Jowar	–	Tk: 10.75 T: 10.75	100.89	28.35	14.14	–	126
Belur-21	–	Ragi Jowar	–	–	239.36	174.88	37.89	–	127
Belur-21	EA	Ragi Rice	–	Tk: 64.66 T: 64.66	285.62	126.84	50.58	N:2, T:2, A-III	128
Belur-26	EA	Ragi Rice Jowar	–	Tk: 46.22 T: 46.22	551.74	170.95	112.00	N:2	129
Belur-29	–	Ragi Jowar	–	–	156.59	93.55	5.13	–	130
Belur-25	–	Ragi Jowar	–	–	23.90	–	9.84	–	131
Belur-26	EA	Ragi Rice Jowar	–	–	127.49	22.15	24.36	–	132
Belur-27	EA	Ragi Rice Jowar	–	Tk: 9.17 T: 9.17	100.56	37.32	10.95	–	133
UN-INHABITED			–	–	11.16	–	–	–	134
Belur-29	–	Ragi Rice Jowar	–	Tk: 0.08 T: 0.08	225.32	75.94	28.05	–	135
Belur-29	EA	Ragi Rice Jowar	–	–	81.52	10.47	5.86	–	136
UN-INHABITED			–	Tk: 91.89 T: 91.89	185.35	89.90	79.04	–	137
Belur-26	–	Ragi Rice Jowar	–	Tk: 5.43 T: 5.43	67.74	20.54	10.68	–	138
Belur-26	–	Ragi Rice Jowar	–	–	66.05	17.31	4.61	–	139
Belur-30	EA	Ragi Rice Jowar	–	–	95.47	47.21	11.43	N:1	140
Belur-30	EA	Ragi Rice Jowar	–	Tk: 0.38 T: 0.38	152.86	78.04	21.12	–	141
Belur-22	EA	Ragi Rice	–	–	195.00	48.28	25.53	N:1	142
UN-INHABITED			–	–	44.94	–	30.45	–	143
Belur-23	–	Ragi Rice	–	–	74.06	7.26	7.33	–	144
UN-INHABITED			–	–	368.31	1421.47	681.68	–	145
Belur-26	EA	Ragi Rice Jowar	–	Tk: 3.72 T: 3.72	286.77	90.87	25.34	N:2	146
Belur-24	EA	Ragi Rice Jowar	–	Tk: 3.53 T: 3.53	298.16	90.74	38.52	N:3 T:1	147
Belur-21	EA	Ragi Rice Jowar	–	Tk: 73.19 T: 73.19	767.80	478.04	179.39	N:5	148
Belur-29	EA	Ragi Rice	–	–	59.37	–	3.23	N:5	149
Belur-19	EA	Ragi Rice Jowar	–	Tk: 26.72 T: 26.72	186.81	14.23	53.83	–	150

VILLAGE AMENITIES AND

Taluk: BELUR

Location Code No.	Name of Village	Total area of the Village (in hectares and ares)	Total Population and number of house holds		Amenities available (if not available within the village, a dash (–) may be shown in the column and next to it in brackets, the distance in broad ranges viz. – 5 kms. 5-10 kms. and 10 + kms of the nearest place where the facility is available may be given).						Approach to Village
					Educational	Medical	Drinking Water	Post and Telegraph	Day or days of the market/hat If any	Communications (Bus stop, Railway Station, waterway)	
1	2	3	4a	4b	5	6	7	8	9	10	11
151.	Gonisomenahalli	326.53	1142	177	P,M	– (– 5)	W, Hp	PO	– (– 5)	– (– 5)	PR
152.	Thattehalli	282.46	535	84	P	– (– 5)	W, Hp	– (– 5)	– (– 5)	–(-5)	KR
153.	Komaranahalli	210.55	445	80	P	– (5–10)	W, Hp	– (– 5)	– (5–10)	– (– 5)	PR
154.	Vaddarahalli	120.88	518	85	P	– (5–10)	W, Hp	– (– 5)	– (5–10)	– (– 5)	PR
155.	Harubihalli	323.32	721	106	P(2)	– (5–10)	W, Hp	– (– 5)	– (5–10)	– (– 5)	PR
156.	Girikallahalli	163.51	76	10	– (– 5)	– (– 5)	W	–(-5)	–(-5)	–(-5)	KR
157.	Siddapura	366.46	553	89	P	– (– 5)	W, Hp	– (– 5)	– (– 5)	BS	PR
158.	Hulikere	153.86	753	118	P	– (– 5)	W, Hp	– (– 5)	– (– 5)	– (– 5)	KR
159.	Madihalli	314.28	1242	193	P	– (– 5)	W, Hp	PO	– (– 5)	– (– 5)	PR
160.	Keshavapura	106.27				UN-INHABITED					
161.	Halthore	336.72	334	58	P	– (– 5)	W, Hp	– (– 5)	– (– 5)	– (– 5)	KR
162.	Hulugundi	452.83	619	129	P,M,H	– (– 5)	W, Hp	PO	Friday	BS	PR
163.	Hanike	232.72	468	83	P	– (10+)	W, Hp	– (– 5)	– (– 5)	BS	PR
164.	Bommenahalli	160.20	259	40	P	– (10+)	W	– (– 5)	– (– 5)	BS	PR
165.	Thendekere	92.94	105	16	– (– 5)	– (10+)	W, Hp	– (– 5)	– (– 5)	– (– 5)	KR
166.	Hiriguppe	663.06	539	83	P	– (5–10)	W, Hp	– (– 5)	– (– 5)	– (– 5)	KR
167.	Thattekere	99.86	129	24	– (– 5)	– (10+)	W	– (– 5)	– (– 5)	– (– 5)	KR
168.	Kanaikanahalli Jodi	95.02	39	5	– (– 5)	– (10+)	W, Hp	– (– 5)	– (– 5)	– (– 5)	KR
169.	Pura	111.64	184	30	– (– 5)	– (10+)	W	– (– 5)	– (5–10)	– (– 5)	KR
170.	Gorur	306.65	464	67	P	– (5–10)	W, Hp	– (– 5)	– (– 5)	– (– 5)	KR
171.	Chomanahalli	72.27	33	7	– (– 5)	– (10+)	W	– (– 5)	– (– 5)	– (– 5)	KR
172.	Harohalli	170.90	446	73	P(2),M	– (10+)	W, Hp	– (– 5)	– (10+)	– (– 5)	KR
173.	Hadlagere	436.68	354	56	– (– 5)	– (5–10)	W, Hp	– (– 5)	– (5–10)	– (5–10)	KR
174.	Hosahalli	206.94	452	79	P	– (5–10)	W	– (– 5)	– (5–10)	– (– 5)	KR
175.	Mugalihalli	185.38	266	37	P	– (10+)	W	– (– 5)	– (10+)	– (– 5)	KR
176.	Andale	459.51	928	147	P	– (– 5)	W, Hp	PO	– (– 5)	– (– 5)	KR
177.	Kallusettihalli	148.71	199	38	– (– 5)	– (10+)	W, Hp	– (– 5)	– (10+)	– (– 5)	KR
178.	Thimmanahalli	24.18				UN-INHABITED					
179.	Laxmipura	86.74	279	44	–(–5)	– (5–10)	W,	–(-5)	– (5–10)	– (– 5)	KR

DIRECTORY
LAND USE

Taluk: BELUR

Nearest Town and distance (in Km.)	Power Supply	Staple Food	Land use (area under different types of land use in hectares and ares) Forest	Irrigated (by source of irrigation)	Un-irrigated	Culturable waste (including gauchar and groves)	Area not available for cultivation	Remarks including any place of religious, historical or archæological interest.	Location Code No.
12	13	14	15	16	17	18	19	20	21
Belur-19	EA	Ragi Rice Jowar	–	Tk: 48.96 T: 48.96	160.84	50.89	65.84	N:2	151
Belur-21	EA	Ragi Rice Jowar	–	Tk: 11.19 T: 11.19	208.46	27.35	35.46	–	152
Belur-21	EA	Ragi Rice Jowar	–	Tk: 20.18 T: 20.18	104.70	44.14	41.53	–	153
Belur-24	EA	Ragi Rice Jowar	–	Tk: 12.47 T: 12.47	56.26	39.74	12.41	–	154
Belur-21	EA	Ragi Rice Jowar	–	Tk: 54.33 T: 54.33	161.15	70.01	37.83	M:1, C:1, T:2	155
Belur-19	–	Ragi Rice Jowar	–	Tk: 6.08 T: 6.08	89.48	38.33	29.62	–	156
Belur-19	EA	Ragi Rice Jowar	–	Tk: 9.70 T: 9.70	191.21	142.20	23.35	M:1	157
Belur-19	EA	Ragi Rice Jowar	–	Tk: 0.58 T: 0.58	95.89	7.37	50.02	–	158
Belur-19	EA	Ragi Rice	–	Tk: 37.70 T: 37.70	158.36	70.36	47.86	N:2	159
UN-INHABITED			–	Tk: 16.43 T: 16.43	79.86	–	9.98	–	160
Belur-19	EA	Ragi Rice	–	Tk: 82.15 T: 82.15	123.26	119.25	12.06	–	161
Belur-16	EA	Ragi Rice	–	Tk: 80.90 T: 80.90	170.72	180.09	21.12	N:2	162
Belur-16	EA	Ragi Rice	–	Tk: 37.59 T: 37.59	106.56	79.37	9.20	–	163
Hassan-22	–	Ragi Rice	–	Tk: 42.20 T: 42.20	60.84	6.88	50.28	–	164
Hassan-20	–	Ragi Rice	–	Tk: 32.00 T: 32.00	22.64	28 .99	9.31	–	165
Belur-19	EA	Ragi Rice	–	Tk: 107.49 T: 107.49	416.48	133.95	5.14	–	166
Belur-13	–	Ragi Rice	–	Tk: 13.46 T: 13.46	43.50	–	42.90	–	167
Belur-13	EA	Ragi Rice	–	Tk: 22.52 T: 22.52	27.43	42.42	2.65	–	168
Belur-10	EA	Ragi Rice	–	Tk: 42.19 T: 42.19	36.15	18.25	15.05	–	169
Belur-14	EA	Ragi Rice	–	Tk: 73.77 T: 73.77	145.85	35.30	51.73	–	170
Belur-14	EA	Ragi Rice	–	Tk: 23.77 T: 23.77	19.29	5.12	24.09	–	171
Belur-14	EA	Ragi Rice	–	Tk: 32.67 T: 32.67	59.28	38.47	40.48	–	172
Belur-8	–	Ragi Rice	–	Tk: 75.31 T: 75.31	168.45	132.82	60.10	–	173
Belur-8	EA	Ragi Rice	–	Tk: 45.41 T: 45.41	85.35	33.45	42.73	–	174
Belur-13	EA	Ragi Rice	–	Tk: 23.27 T: 23.27	92.07	42.87	27.17	M:1	175
Belur-13	EA	Ragi Rice	–	Tk: 83.59 T: 83.59	238.16	91.18	46.58	N:2	176
Belur-10	–	Ragi Rice	–	Tk: 27.36 T: 27.36	89.03	14.69	17.63	–	177
UN-INHABITED			–	Gc: 9.71 T: 9.71	8.65	2.51	3.31	–	178
Belur-8	EA	Ragi Rice	–	Gc: 18.85 T: 18.85	31.54	22.68	13.67	–	179

VILLAGE AMENITIES AND

Taluk: BELUR

Location Code No.	Name of Village	Total area of the Village (in hectares and ares)	Total Population and number of house holds		Amenities available (if not available within the village, a dash (–) may be shown in the column and next to it in brackets, the distance in broad ranges viz. – 5 kms. 5-10 kms. and 10 + kms of the nearest place where the facility is available may be given).						Approach to Village
					Educational	Medical	Drinking Water	Post and Telegraph	Day or days of the market/hat If any	Communications (Bus stop, Railway Station, waterway)	
1	2	3	4a	4b	5	6	7	8	9	10	11
180.	Chilkur	294.53	292	51	P	– (5–10)	W, Hp	PO	– (5–10)	– (– 5)	KR
181.	Ramenahalli	159.57	222	40	– (– 5)	– (5–10)	W, Hp	– (– 5)	– (5–10)	– (– 5)	KR
182.	Ibbeedu	374.29	975	143	P(2),M	– (5–10)	W, Hp	PO	– (5–10)	– (– 5)	KR
183.	Ajjenahalli	215.16	290	44	P	– (5–10)	W, Hp	– (– 5)	– (5–10)	– (– 5)	KR
184.	Somenahalli	111.64	59	10	– (– 5)	– (5 – 10)	W	– (– 5)	– (5–10)	– (– 5)	KR
185.	Hosahalli	127.74	482	71	P	– (5–10)	W, Hp	– (– 5)	– (5–10)	– (– 5)	KR
186.	Ammanagudi Kaval	162.36	20	4	– (– 5)	– (5–10)	W	– (– 5)	– (5–10)	– (– 5)	KR
187.	Thendekere Jodi	204.41	340	53	– (– 5)	– (5–10)	W, Hp	– (– 5)	– (5–10)	– (– 5)	KR
188.	Veerapura	128.98	157	20	– (– 5)	– (5–10)	W, Hp	– (– 5)	– (5–10)	– (– 5)	KR
189.	Ballenahalli	196.96	638	112	P,M	– (5–10)	W	– (– 5)	– (5–10)	– (– 5)	PR
190.	Honnenahalli	35.44				UN-INHABITED					
191.	Mudigudda Kaval	117.00	4	1	– (– 5)	– (5–10)	W	– (– 5)	– (5–10)	– (– 5)	KR
192.	Ramachandrapura	401.63	100	15	– (– 5)	– (– 5)	W, Hp	– (– 5)	– (5–10)	BS	PR
193.	Shiveyogipura	184.87	291	48	– (– 5)	– (– 5)	W, Hp	–(– 5)	– (5–10)	BS	PR
194.	Handralu	447.45	863	155	P	– (– 5)	W, Hp	– (– 5)	– (– 5)	– (– 5)	KR
195.	Hagare	236.29	1072	215	P(3),M,H	PHU	W, Hp	PTO Phone	– (– 5)	BS	PR
196.	Holabagere	347.61	86	12	– (– 5)	– (– 5)	W	– (– 5)	– (5–10)	– (– 5)	KR
197.	Hagare Kaval	359.77				UN-INHABITED					
198.	Kalyanapura	215.33	444	74	P	– (– 5)	W, Hp	– (– 5)	– (– 5)	– (– 5)	KR
199.	Siddanahalli	51.15	263	39	P(2)	– (5–10)	W, Hp	– (– 5)	– (5–10)	– (– 5)	KR
200.	Panditanahalli	399.87	548	86	P	– (5–10)	W, Hp	– (– 5)	– (5–10)	– (– 5)	KR
201.	Mallapura	65.86				UN-INHABITED					
202.	Siddapura	46.96				UN-INHABITED					
203.	Savasihalli	223.79	828	138	P(2),M	– (– 5)	W, Hp	PO	– (5–10)	– (– 5)	KR
204.	Shivapura	49.58	72	13	– (– 5)	– (5–10)	HP, Tk	– (– 5)	– (5–10)	– (– 5)	KR
205.	Kodihalli	63.77	466	71	P	– (– 5)	W, Hp	– (– 5)	– (5–10)	BS	PR
206.	Mayagodanahalli	104.58				UN-INHABITED					
207.	Illenahalli	36.91				UN-INHABITED					
208.	Kyathanakere	152.97	292	50	P	– (– 5)	W, Hp	– (– 5)	– (5–10)	BS	PR
209.	Dasagodanahalli	189.28	94	14	– (– 5)	– (– 5)	Hp, Tk	– (– 5)	– (5–10)	– (– 5)	KR
210.	Umadevihalli	112.26	142	24	– (– 5)	– (– 5)	W, Hp	– (– 5)	– (5–10)	– (– 5)	KR

DIRECTORY
LAND USE

Taluk: BELUR

Nearest Town and distance (in Km.)	Power Supply	Staple Food	Land use (area under different types of land use in hectares and ares) Forest	Irrigated (by source of irrigation)	Un-irrigated	Culturable waste (including gauchar and groves)	Area not available for cultivation	Remarks including any place of religious, historical or archæological interest.	Location Code No.
12	13	14	15	16	17	18	19	20	21
Belur-10	EA	Ragi Rice	–	Tk: 59.29 T: 59.29	146.82	55.37	33.05	–	180
Belur-6	EA	Ragi Rice	–	Tk: 28.86 T: 28.86	54.31	42.95	33.45	–	181
Belur-5	EA	Ragi Rice	–	Tk: 69.35 T: 69.35	183.41	113.41	8.10	N:3	182
Belur-8	EA	Ragi Rice	–	Tk: 24.75 T: 24.75	122.32	63.99	4.10	–	183
Belur-8	–	Ragi Rice	–	Tk: 8.58 T: 8.58	57.65	44.55	0.86	–	184
Belur-8	–	Ragi Rice	–	Tk: 17.83 T: 17.83	72.89	33.20	3.82	–	185
Belur-8	EA	Ragi Rice	–	Tk: 0.82 T: 0.82	125.49	35.21	0.84	–	186
Belur-10	EA	Ragi Rice	–	Tk: 19.14 T: 19.14	156.82	27.64	0.81	–	187
Belur-10	–	Ragi Rice	–	Tk: 16.10 T: 16.10	83.04	16.62	13.22	–	188
Belur-8	EA	Ragi Rice	–	Tk: 29.16 T: 29.16	113.76	46.86	7.18	–	189
UN-INHABITED			–	Tk: 3.16 T: 3.16	30.45	–	1.83	–	190
Belur-7	–	Ragi Rice	89.44	–	27.56	–	–	–	191
Belur-6	–	Ragi Rice	–	Tk: 1.21 T: 1.21	373.27	18.28	8.27	–	192
Belur-16	EA	Ragi Rice	–	Tk: 33.72 T: 33.72	105.02	23.40	22.73	–	193
Belur-13	EA	Ragi Rice	–	Tk: 103.30 T: 103.30	192.72	133.62	17.81	–	194
Belur-18	EA	Ragi Rice	–	Tk: 8.91 T: 8.91	140.32	58.05	29.01	N:25	195
Belur-16	EA	Ragi Rice	–	Tk: 24.20 T: 24.20	211.29	78.45	33.67	–	196
UN-INHABITED			359.77	–	–	–	–	–	197
Belur-16	EA	Ragi Rice	–	Tk: 13.06 T: 13.06	132.68	47.24	22.35	–	198
Hassan-21	EA	Ragi Rice Jowar	–	Tk: 3.55 T: 3.55	31.95	10.21	5.44	–	199
Hassan-19	EA	Ragi Rice Jowar	–	Tk: 31.69 T: 31.69	182.19	85.66	100.33	–	200
UN-INHABITED			–	Tk: 13.56 Tk: 13.56	30.24	8.35	13.71	–	201
UN-INHABITED			–	Tk: 3.06 Tk: 3.06	38.99	0.95	3.96	A-IV	202
Belur-13	EA	Ragi Rice Jowar	–	Tk: 55.59 T: 55.59	106.84	14.33	47.03	–	203
Hassan-24	–	Ragi Rice	–	Tk: 0.10 T: 0.10	43.42	–	6.06	–	204
Hassan-24	EA	Ragi Rice	–	–	59.40	0.53	3.04	–	205
UN-INHABITED			–	–	76.88	0.84	26.86	–	206
UN-INHABITED			–	Tk: 4.02 T: 4.02	25.24	–	7.65	–	207
Hassan-24	EA	Ragi Rice Jowar	–	–	99.98	28.79	24.20	–	208
Hassan-24	–	Ragi Rice Jowar	–	Tk: 12.10 T: 12.10	53.94	99.04	24.20	–	209
Hassan-22	–	Ragi Jowar	–	Tk: 3.51 T: 3.51	81.59	17.53	9.63	–	210

VILLAGE
AMENITIES

Taluk: BELUR

Location Code No.	Name of Village	Total area of the Village (in hectares and ares)	Total Population and number of house holds		Amenities available (if not available within the village, a dash (–) may be shown in the column and next to it in brackets, the distance in broad ranges viz. – 5 kms. 5-10 kms. and 10+ kms of the nearest place where the facility is available may be given).						Approach to Village
					Educational	Medical	Drinking Water	Post and Telegraph	Day or days of the market/hat If any	Communications (Bus stop, Railway Station, waterway)	
1	2	3	4 a	4 b	5	6	7	8	9	10	11
211.	Thirumalanahalli	183.02	556	79	P	– (– 5)	W, Hp	– (– 5)	– (10+)	– (– 5)	KR
212.	Kashipura	60.96				UN-INHABITED					
213.	Ichenahalli	59.45				UN-INHABITED					
214.	Adagooru	463.66	2201	383	P,M,H.	RP	W, Hp	PO	– (10+)	BS	KR
215.	Ramadevarahalli	1136.27				UN-INHABITED					
216.	Kaval Kumarihalli	70.84				UN-INHABITED					
217.	Aladahalli	98.84	383	59	P	– (– 5)	W, Hp	– (– 5)	– (10+)	– (– 5)	KR
218.	Devarahalli	58.78	73	11	– (– 5)	– (– 5)	W, Hp	– (– 5)	– (10+)	– (– 5)	KR
219.	Shivapura Kaval	1308.64	110	25	– (– 5)	– (5–10)	W	– (– 5)	– (10+)	– (– 5)	KR
220.	Adavibantenahalli	71.01	420	55	P	– (5–10)	W, Hp	– (– 5)	– (10+)	– (– 5)	KR
221.	Bettadalur	305.62	635	96	P	– (– 5)	W, Hp	– (– 5)	– (5–10)	– (– 5)	KR
222.	Angadihalli	132.26	7	2	– (– 5)	– (– 5)	O	– (– 5)	– (– 5)	BS	PR
223.	Suledevarahalli	55.62	47	8	– (– 5)	– (– 5)	W	– (– 5)	– (5–10)	BS	PR
224.	Mulenahalli	195.07	468	94	P(2)	– (– 5)	W, Hp	– (– 5)	– (5–10)	– (– 5)	KR
225.	Basavapura	167.04	188	32	– (– 5)	– (– 5)	W, Hp	– (– 5)	– (– 5)	– (– 5)	KR
226.	Biccodu	500.59	1248	245	P(2), M, H	RP, D	W, Hp	PTO, Phone	Tuesday	BS	KR
227.	Chikkabiccodu	154.36	255	48	– (– 5)	– (– 5)	W	– (– 5)	– (– 5)	– (– 5)	KR
228.	Somanahalli	86.38	125	25	P	– (– 5)	W, Hp	– (– 5)	– (– 5)	– (– 5)	KR
229.	Kalanamata	53.03	9	2	– (– 5)	– (– 5)	W	– (– 5)	– (– 5)	– (– 5)	KR
230.	Pura	65.63	25	4	– (– 5)	– (– 5)	W, Hp	– (– 5)	– (– 5)	– (– 5)	KR
231.	Bandahalli	81.83	45	5	– (– 5)	– (– 5)	Tk	– (– 5)	– (– 5)	– (– 5)	KR
232.	Kodaganahalli	94.22	121	35	– (– 5)	– (– 5)	W	– (– 5)	– (– 5)	– (– 5)	KR
233.	Hosahalli	85.98	55	12	– (– 5)	– (– 5)	W	– (– 5)	– (5–10)	– (– 5)	KR
234.	Holalu	308.71	326	73	– (– 5)	– (– 5)	W, Hp	– (– 5)	– (5–10)	– (– 5)	KR
235.	Mahala	78.40	55	11	– (– 5)	– (5–10)	W	– (– 5)	– (5–10)	– (– 5)	KR
236.	Ankihalli	187.19	641	109	P	– (5–10)	W, Hp	PO	– (5–10)	BS	PR
237.	Gummanahalli	134.91	144	37	– (– 5)	– (5–10)	W, Hp	– (– 5)	– (5–10)	BS	PR
238.	*Hirivate*	239.05	336	60	P	– (– 5)	W, Hp	– (– 5)	– (5–10)	– (– 5)	PR

DIRECTORY
LAND USE

Taluk: BELUR

Nearest Town and distance (in Km.)	Power Supply	Staple Food	Land use (area under different types of land use in hectares and ares) Forest	Irrigated (by source of irrigation)	Un-irrigated	Culturable waste (including gauchar and groves)	Area not available for cultivation	Remarks including any place of religious, historical or archæological interest.	Location Code No.
12	13	14	15	16	17	18	19	20	21
Hassan-22	EA	Ragi Jowar	–	Tk: 5.34 T: 5.34	152.57	8.56	16.55	–	211
UN-INHABITED			–	Tk: 1.03 T: 1.03	25.33	23.64	10.96	–	212
UN-INHABITED			–	–	57.16	–	2.29	–	213
Hassan-21	EA	Ragi Rice	–	Tk: 81.29 T: 81.29	256.86	30.63	94.88	N: 10	214
UN-INHABITED			1136.27	–	–	–	–	–	215
UN-INHABITED			–	–	58.59	6.38	5.87	–	216
Hassan-24	–	Ragi Jowar	–	–	81.94	8.76	8.14	–	217
Hassan-21	–	Ragi Jowar	–	–	50.00	–	8.78	–	218
Hassan-26	–	Ragi Jowar	1063.89	–	186.03	58.72	–	–	219
Belur-19	EA	Ragi Jowar	–	–	62.35	–	8.66	–	220
Belur-16	EA	Ragi Rice Jowar	–	Tk: 19.71 T: 19.71	184.92	65.03	35.96	–	221
Belur-19	EA	Ragi Rice	–	Tk: 3.14 T: 3.14	86.18	27.50	15.44	–	222
Belur-19	EA	Ragi Rice	–	Tk: 2.72 T: 2.72	46.67	1.48	4.75	–	223
Belur-19	–	Ragi Rice	–	Tk: 30.68 T: 30.68	90.05	51.63	22.71	–	224
Belur-18	EA	Ragi Rice	–	Tk: 28.96 T: 28.96	89.23	29.30	19.55	–	225
Belur-11	EA	Ragi Rice	–	Tk: 81.79 T: 81.79	185.64	184.31	48.85	N: 30, M: 3 C: 1, T: 1	226
Belur-13	EA	Ragi Rice	–	Tk: 30.13 Gc: 5.79 T: 35.92	38.68	68.16	11.60	M: 1	227
Belur-14	–	Ragi Rice	–	O: 11.55 T: 11.55	14.88	32.68	27.27	M: 1, C: 1	228
Belur-16	EA	Ragi Rice	–	Tk: 6.20 O: 1.28 T: 7.48	23.30	18.98	3.27	M: 2	229
Belur-16	–	Ragi Rice	–	O: 16.14 T: 16.14	36.40	9.17	3.92	C: 1	230
Belur-23	EA	Ragi Rice	–	Tk: 5.89 O: 12.19 T: 18.08	27.48	33.14	3.13	–	231
Belur-15	EA	Ragi Rice	–	Tk: 13.67 O: 4.50 T: 18.17	66.00	6.50	3.55	C: 1	232
Belur-21	EA	Ragi Rice	–	O: 17.62 T: 17.62	58.73	–	9.63	C: 1	233
Belur-19	EA	Ragi Rice	–	O: 50.21 T: 50.21	170.99	59.48	28.03	C: 3, T: 2	234
Belur-19	EA	Ragi Rice	–	Tk: 14.52 O: 3.33 T: 17.85	34.44	20.71	5.40	M: 1, C: 2 T: 1	235
Belur-23	EA	Ragi Rice	–	Tk: 10.03 O: 24.19 T: 34.22	29.59	103.47	19.91	N: 5, M: 3 C: 1, T: 2	236
Belur-23	EA	Ragi Rice	–	Tk: 5.39 O: 16.98 T: 22.37	79.83	26.18	6.53	M: 1, C: 3 T: 2	237
Belur-25	EA	Ragi Rice	–	Tk: 20.75 O: 23.12 T: 43.87	92.44	93.57	9.17	C: 1, T: 1	238

VILLAGE AMENITIES AND

Taluk: BELUR

Location Code No.	Name of Village	Total area of the Village (in hectares and ares)	Total Population and number of house holds		Amenities available (if not available within the village, a dash (–) may be shown in the column and next to it in brackets, the distance in broad ranges viz. – 5 kms. 5-10 kms. and 10+ kms of the nearest place where the facility is available may be given).						
					Educational	Medical	Drinking Water	Post and Telegraph	Day or days of the market/hat If any	Communications (Bus stop, Railway Station, waterway)	Approach to Village
1	2	3	4a	4b	5	6	7	8	9	10	11
239.	Shingaravalli	134.21	199	48	– (– 5)	– (5–10)	W	– (– 5)	– (5–10)	BS	PR
240.	Heddaravalli	110.74	134	27	– (– 5)	– (5–10)	W, Hp	– (– 5)	– (5–10)	BS	PR
241.	Irakaravalli	226.78	196	39	– (– 5)	– (5–10)	W, Hp	– (– 5)	– (5–10)	– (– 5)	KR
242.	Lakkunda	256.95	590	108	P	– (5–10)	W, Hp	– (– 5)	– (5–10)	BS	PR
243.	Moovala	158.72	49	9	– (– 5)	– (5–10)	W	– (– 5)	– (5–10)	– (– 5)	KR
244.	Mathavara	333.84	446	75	– (– 5)	– (– 5)	W, Hp	– (– 5)	– (– 5)	– (– 5)	PR
245.	Venktipete	88.31	110	13	P, M	– (5–10)	W, Hp	PO	– (5–10)	BS	PR
246.	Arekaravalli	131.09	205	41	– (– 5)	– (– 5)	W, Hp	– (– 5)	– (– 5)	BS	PR
247.	Huskur	216.04	381	61	– (– 5)	– (– 5)	W, Hp	– (– 5)	– (– 5)	– (– 5)	KR
248.	Chandapura	55.65	28	7	– (– 5)	– (– 5)	W	– (– 5)	– (– 5)	– (5–10)	KR
249.	Bakravalli	123.60	172	30	– (– 5)	– (5–10)	W	– (– 5)	– (5–10)	– (5–10)	PR
250.	Chokanahalli	144.83	360	74	– (– 5)	– (– 5)	W, Hp	– (– 5)	– (– 5)	BS	PR
251.	Challenahalli	104.15	104	13	– (– 5)	– (– 5)	W, Hp	– (– 5)	– (– 5)	– (– 5)	KR
252.	Karadagodu	72.29				UN-INHABITED					
253.	Mogasavara	168.14	339	56	P	– (– 5)	W, Hp	– (– 5)	– (– 5)	– (– 5)	PR
254.	Malliganur	115.94	249	44	– (– 5)	– (– 5)	W	– (– 5)	– (– 5)	– (– 5)	PR
255.	Mallavalli	102.54	23	5	– (5–10)	– (5–10)	W	– (– 5)	– (5–10)	– (– 5)	KR
256.	Kowri	199.09	173	30	– (– 5)	– (5–10)	W, Hp	– (– 5)	– (5–10)	– (– 5)	KR
257.	Kushavara	306.28	364	61	P, M	– (5–10)	W, Hp	PO	– (5–10)	– (– 5)	PR
258.	Kiragadalu	66.83	314	53	P	– (5–10)	W	– (– 5)	– (5–10)	– (– 5)	KR
259.	Mugalihalli	66.35	140	22	– (– 5)	– (5–10)	W	– (– 5)	– (5–10)	– (– 5)	KR
260.	Thagare	438.69	733	131	P, M	– (5–10)	W, Hp	PO	– (5–10)	– (– 5)	PR
261.	Kogilamane	179.29	293	47	– (– 5)	– (5–10)	W	– (– 5)	– (5–10)	– (– 5)	KR
262.	Chowdanahalli	264.91	347	63	P	– (5–10)	W, Hp	– (– 5)	– (5–10)	– (– 5)	PR

DIRECTORY

LAND USE

Taluk: BELUR

Nearest Town and distance (in Km.)	Power Supply	Staple Food	Land use (area under different types of land use in hectares and ares) Forest	Irrigated (by source of irrigation)	Un-irrigated	Culturable waste (including gauchar and groves)	Area not available for cultivation	Remarks including any place of religious, historical or archæological interest.	Location Code No.
12	13	14	15	16	17	18	19	20	21
Belur-21	EA	Ragi Rice	–	Tk: 18.28 O: 9.09 T: 27.37	43.77	52.89	10.18	N:5, M:2 T:3, C:4	239
Belur-19	EA	Ragi Rice	–	Tk: 5.83 O: 15.71 T: 21.54	56.32	28.27	4.61	C:1, T:1	240
Belur-16	–	Ragi Rice	40.95	Tk: 23.54 O: 23.61 T: 47.15	67.09	59.14	12.45	–	241
Belur-16	EA	Ragi Rice	–	Tk: 77.95 O: 43.44 T: 121.39	47.89	62.80	24.87	N:4, M:1, C:3, T:1	242
Belur-18	–	Ragi Rice	–	Tk: 14.45 O: 14.87 T: 29.32	37.82	80.41	11.17	–	243
Belur-16	EA	Ragi Rice	–	Tk: 51.15 O: 32.17 T: 83.32	41.25	177.42	31.85	M:1, C:2	244
Belur-17	EA	Ragi Rice	–	Tk: 5.32 T: 5.32	28.86	45.23	8.90	M:1, C:2 T:1	245
Belur-13	–	Ragi Rice	–	Tk: 20.35 O: 3.07 T: 23.42	11.81	84.45	11.41	–	246
Belur-13	EA	Ragi Rice	–	Tk: 53.22 T: 53.22	18.24	126.25	18.33	M:1	247
Belur-16	–	Ragi Rice	–	Tk: 16.02 T: 16.02	32.71	2.01	4.91	C:2, N:2	248
Belur-14	–	Ragi Rice	–	Tk: 26.59 T: 26.59	45.00	41.22	10.79	–	249
Belur-11	EA	Ragi Rice	–	Tk: 17.72 T: 17.72	22.68	77.73	26.70	–	250
Belur-11	–	Ragi Rice	–	Tk: 17.75 T: 17.15	21.88	59.45	5.67	–	251
UN-INHABITED			–	Tk: 14.25 T: 14.25	32.20	22.21	3.63	–	252
Belur-12	–	Ragi Rice	–	Tk: 43.08 T: 43.08	86.98	30.19	7.89	–	253
Belur-14	–	Ragi Rice	–	Tk: 29.99 T: 29.99	44.02	16.57	25.36	–	254
Belur-14	–	Ragi Rice	–	Tk: 28.19 T: 28.19	25.29	40.67	8.39	C:1	255
Belur-18	–	Ragi Rice	–	Tk: 36.67 T: 36.67	68.43	83.16	10.83	C:1	256
Belur-10	–	Ragi Rice	–	Tk: 77.13 T: 77.13	126.15	79.13	23.87	M:2	257
Belur-8	–	Ragi Rice	–	Tk: 24.60 T: 24.60	21.10	13.07	8.06	–	258
Belur-8	–	Ragi Rice	–	Tk: 26.52 T: 26.52	14.95	18.76	6.12	–	259
Belur-6	EA	Ragi Rice	–	Tk: 109.29 T: 109.29	194.64	115.11	19.65	N:2	260
Belur-6	EA	Ragi Rice	–	Tk: 42.30 T: 42.30	75.83	49.69	11.47	–	261
Belur-8	–	Ragi Rice	–	Tk: 59.83 T: 59.83	120.13	55.32	29.63	–	262

VILLAGE AMENITIES AND

Taluk: BELUR

Location Code No.	Name of Village	Total area of the Village (in hectares and ares)	Total Population and number of house holds		Amenities available (if not available within the village, a dash (–) may be shown in the column and next to it in brackets, the distance in broad ranges viz. – 5 kms. 5-10 kms. and 10 + kms of the nearest place where the facility is available may be given).						
					Educational	Medical	Drinking Water	Post and Telegraph	Day or days of the market/hat If any	Communications (Bus stop, Railway Station, waterway)	Approach to Village
1	2	3	4 a	4 b	5	6	7	8	9	10	11
263.	Bommadihalli	92.10	147	30	– (– 5)	– (5–10)	W, Hp	– (– 5)	– (5–10)	– (– 5)	PR
264.	Baliganahalli	75.11	55	10	– (– 5)	– (5–10)	W	– (– 5)	– (5–10)	– (– 5)	KR
265.	Jagaboranahalli	194.37	178	26	P	– (5–10)	W	– (– 5)	– (5–10)	– (– 5)	PR
266.	Malagere	373.82	622	94	P, M	– (5–10)	W, Hp	PO	– (5–10)	– (5–10)	KR
267.	Bilaguli	114.17	37	5	– (– 5)	– (– 5)	W	– (– 5)	– (– 5)	– (– 5)	KR
268.	Ginnanamane	33.03	47	7	– (– 5)	– (– 5)	W	– (– 5)	– (– 5)	– (– 5)	KR
269.	Nidumanahalli	141.01	345	55	P	– (– 5)	W	– (– 5)	– (– 5)	– (– 5)	PR
270.	Honnemane	96.11	128	19	– (– 5)	– (– 5)	W	– (– 5)	– (– 5)	– (– 5)	PR
271.	Madaghatta	549.99	758	133	P, M	– (– 5)	W	PO	– (– 5)	– (– 5)	KR
272.	Chandanahalli	267.88	318	55	– (– 5)	– (5–10)	W, Hp	– (– 5)	– (5–10)	– (– 5)	KR
273.	Andur	159.85	53	8	– (– 5)	– (5–10)	W	– (– 5)	– (5–10)	– (5–10)	KR
274.	Mallarahosahalli	90.57	202	30	– (– 5)	– (5–10)	W	– (– 5)	– (5–10)	– (– 5)	PR
275.	Paduvalalu	315.68	672	121	P, M	– (5–10)	W, Hp	PO	– (– 5)	– (– 5)	KR
276.	Jinigenahalli	94.56				UN-INHABITED					
277.	Doddihalli	218.94	250	44	P	– (5–10)	W, Hp	– (– 5)	– (– 5)	– (– 5)	KR
278.	Krishnapura	100.73	88	18	– (– 5)	– (5–10)	W	– (– 5)	– (– 5)	– (– 5)	KR
279.	Madavalli	40.16	9	2	– (– 5)	– (5–10)	Tk	– (– 5)	– (– 5)	– (– 5)	KR
280.	Yadehalli	49.27	77	14	– (– 5)	– (5–10)	W	– (– 5)	– (– 5)	– (5–10)	KR
281.	Danaikanahalli	110.64	108	19	– (– 5)	– (– 5)	W	– (– 5)	– (– 5)	– (– 5)	KR
282.	Kodihalli	81.54	122	16	– (– 5)	– (– 5)	W	– (– 5)	– (– 5)	– (– 5)	KR
283.	Hemmidaganahalli	89.46	44	6	– (– 5)	– (– 5)	W	– (– 5)	– (5–10)	– (– 5)	PR
284.	Rajanahalli	101.57	157	26	– (– 5)	– (– 5)	W	– (– 5)	– (5–10)	– (5–10)	KR
285.	Kallahalli	34.61	40	11	– (– 5)	– (– 5)	W	– (– 5)	– (5–10)	– (5–10)	KR

DIRECTORY

LAND USE

Taluk: BELUR

Nearest Town and distance (in Km.)	Power Supply	Staple Food	Land use (area under different types of land use in hectares and ares) Forest	Irrigated (by source of irrigation)	Un-irrigated	Culturable waste (including gauchar and groves)	Area not available for cultivation	Remarks including any place of religious, historical or archæological interest.	Location Code No.
12	13	14	15	16	17	18	19	20	21
Belur-8	–	Ragi Rice	–	Tk: 18.52 T: 18.52	43.53	18.29	11.76	–	263
Belur-14	–	Ragi Rice	–	Tk: 17.13 T: 17.13	12.60	41.34	4.04	–	264
Belur-14	–	Ragi Rice	71.99	Tk: 18.46 T: 18.46	38.03	50.48	15.41	–	265
Belur-10	–	Ragi Rice	–	Tk: 72.58 T: 72.58	94.69	151.81	54.74	–	266
Belur-14.	EA	Ragi Rice	–	Tk: 16.70 T: 16.70	25.61	61.36	10.50	–	267
Belur-18	–	Ragi Rice	–	Tk: 6.24 T: 6.24	1.32	19.35	6.12	–	268
Belur-13	–	Ragi Rice	–	Tk: 20.36 T: 20.36	42.19	69.77	8.69	M:1	269
Belur-14	–	Ragi Rice	–	Tk: 18.73 T: 18.73	19.56	50.24	7.58	–	270
Belur-16	EA	Ragi Rice	–	Tk: 79.06 Gc: 27.35 T: 106.41	190.14	201.34	52.10	M:1	271
Belur-16	–	Ragi Rice	–	Tk: 47.94 T: 47.94	146.47	59.58	13.89	–	272
Belur-16	–	Ragi Rice	–	Tk: 25.09 T: 25.09	55.36	59.85	19.55	–	273
Belur-18	–	Ragi Rice	–	Tk: 26.59 T: 26.59	33.32	11.38	19.28	–	274
Belur-22	EA	Ragi Rice	–	Tk: 47.60 Gc: 29.78 T: 77.38	103.77	95.48	39.05	–	275
UN-INHABITED			–	Tk: 2.34 Gc: 14.40 T: 16.74	38.16	26.73	12.93	–	276
Belur-22	–	Ragi Rice	–	Tk: 11.50 Gc: 10.27 T: 21.77	83.07	89.04	25.06	–	277
Belur-21	–	Ragi Rice	–	Gc: 19.71 T: 19.71	47.27	21.94	11.81	–	278
Belur-14	–	Ragi Rice	–	Tk: 1.22 Gc: 8.98 T: 10.20	18.75	11.21	–	–	279
Belur-19	–	Ragi Rice	–	Tk: 2.30 Gc: 11.64 T: 13.94	18.36	9.83	7.14	–	280
Belur-13	–	Ragi Rice	–	Tk: 9.79 Gc: 22.36 T: 32.15	37.34	29.60	11.55	–	281
Belur-14	–	Ragi Rice	–	O: 1.40 T: 1.40	38.14	19.36	22.64	–	282
Belur-18	–	Ragi Rice	–	Tk: 24.62 T: 24.62	27.05	21.26	16.53	–	283
Belur-18	–	Ragi Rice	–	Tk: 34.35 T: 34.35	24.42	27.38	15.42	–	284
Belur-17	–	Ragi Rice	–	Tk: 11.51 T: 11.51	9.06	9.38	4.66	–	285

VILLAGE AMENITIES AND

Taluk: BELUR

Location Code No.	Name of Village	Total area of the Village (in hectares and ares)	Total Population and number of house holds		Amenities available (if not available within the village, a dash (–) may be shown in the column and next to it in brackets, the distance in broad ranges viz. – 5 kms. 5-10 kms. and 10+ kms of the nearest place where the facility is available may be given).						Approach to Village
					Educational	Medical	Drinking Water	Post and Telegraph	Day or days of the market/hat If any	Communications (Bus stop, Railway Station, waterway)	
1	2	3	4a	4b	5	6	7	8	9	10	11
286.	Lakkenahalli	61.46	590	148	– (– 5)	– (– 5)	Tk	– (– 5)	– (5–10)	– (5–10)	KR
287.	Bolenahalli	62.48	20	3	– (– 5)	– (– 5)	W	– (– 5)	– (5–10)	– (– 5)	KR
288.	Vaderahalli	33.92				UN-INHABITED					
289.	Kerlur	52.20	166	30	P	– (– 5)	W, Hp	– (– 5)	– (5–10)	– (– 5)	KR
290.	Kesagodu	299.69	642	130	P, M	PHU	W, Hp	PTO Phone	– (– 5)	BS	PR
291.	Mudlagere	57.41				UN-INHABITED					
292.	Neelanahalli	34.78	98	23	– (– 5)	– (– 5)	W, Hp	– (– 5)	– (– 5)	– (– 5)	PR
293.	Chatnahalli	74.39	81	12	– (– 5)	– (– 5)	W, Hp	– (– 5)	– (– 5)	– (– 5)	KR
294.	Honnavalli	49.36	30	7	– (– 5)	– (– 5)	W	– (– 5)	– (– 5)	– (– 5)	KR
295.	Intitholalu	297.49	358	60	P	– (– 5)	W, Hp	– (– 5)	– (– 5)	BS	PR
296.	Arehalli	515.84	4646	854	P(2) M(2), H	RP, PHU	W, T Hp	PTO Phone	Monday	BS	PR
297.	Balaguli	254.21	31	8	– (– 5)	– (– 5)	W	– (– 5)	– (– 5)	– (– 5)	KR
298.	Utholalu	474.29	149	29	– (– 5)	– (– 5)	W	– (– 5)	– (– 5)	– (– 5)	KR
299.	Vatehalli	167.67	320	65	P	– (– 5)	W	PO	– (– 5)	BS	PR
300.	Hosamane	86.50	305	56	P	– (– 5)	W	– (– 5)	– (– 5)	– (– 5)	KR
301.	Byadane	244.69	327	65	– (– 5)	– (5–10)	W	– (– 5)	– (5–10)	BS	PR
302.	Koralagadde	151.32	189	37	– (5–10)	– (5–10)	W	– (5–10)	– (5–10)	– (– 5)	KR
303.	Uddamanahalli	80.53	200	44	– (– 5)	– (– 5)	R	– (– 5)	– (5–10)	– (– 5)	KR
304.	Heggade	240.47	59	18	– (– 5)	– (– 5)	W	– (– 5)	– (5–10)	– (–5)	PR
305	Narvepete	22.17	186	35	– (– 5)	– (– 5)	W, Hp	– (– 5)	– (5–10)	– (– 5)	KR
306.	Sulagalale	355.42	548	96	P	– (– 5)	W, Hp	– (– 5)	– (5–10)	– (– 5)	KR
307.	Narvey	220.38	484	85	P, M	D	W, Hp	PTO Phone	– (5–10)	– (– 5)	PR
308.	Goravanahalli	145.01	180	24	– (– 5)	– (– 5)	W	– (– 5)	– (5–10)	– (– 5)	KR
309.	Hosahalli	190.62	266	43	– (– 5)	– (– 5)	W	– (– 5)	– (5–10)	– (– 5)	KR
310.	Thumbudevanahalli	666.77	877	176	P, M	– (5–10)	W, Hp	PO	– (10+)	– (10+)	KR
311.	Murahalli	424.26	445	85	P	– (5–10)	W	– (– 5)	– (10+)	– (5–10)	KR
312.	Nadagowdanahalli	149.98	736	153	P	– (5–10)	W, Hp	PO	– (5–10)	– (5–10)	KR

DIRECTORY
AND LAND USE

Taluk: BELUR

Nearest Town and distance (in Km.)	Power Supply	Staple Food	Land use (area under different types of land use in hectares and ares) Forest	Irrigated (by source of irrigation)	Un-irrigated	Culturable waste (including gauchar and groves)	Area not available for cultivation	Remarks including any place of religious, historical or archæological interest.	Location Code No.
12	13	14	15	16	17	18	19	20	21
Belur-20	–	Ragi Rice	–	O: 0.10 T: 0.10	5.27	14.99	41.10	–	286
Belur-18	–	Ragi Rice	–	O: 2.52 T: 2.52	32.92	–	27.04	–	287
UN-INHABITED			–	O: 0.02 T: 0.02	0.23	–	33.67	–	288
Belur-19	EA	Ragi Rice	–	O: 0.10 T: 0.10	5.49	12.40	34.21	M:1	289
Belur-18	EA	Ragi Rice	–	O: 36.01 T: 36.01	132.03	32.64	99.01	N:5, M:2 T:1	290
UN-INHABITED			–	O: 10.50 T: 10.50	25.76	9.57	11.58	–	291
Belur-19	EA	Ragi Rice	–	O: 0.12 T: 0.12	7.28	5.71	21.67	–	292
Belur-16	EA	Ragi Rice	–	O: 3.38 T: 3.38	31.46	11.55	28.00	M:1, T:1	293
Belur-16	–	Ragi Rice	–	O: 7.10 T: 7.10	19.06	8.09	15.11	–	294
Belur-14	–	Ragi Rice	–	O: 25.02 T: 25.02	142.93	36.26	93.28	C:1	295
Sakleshpur-19	EA	Rice	–	Tk: 95.04 T: 95.04	290.88	68.84	61.08	C:17, T:5 N:50, M:10	296
Sakleshpur-10	EA	Ragi Rice	–	Tk: 19.08 T: 19.08	176.94	48.10	10.09	–	297
Sakleshpur-13	–	Ragi Rice	–	Tk: 48.91 T: 48.91	374.28	20.24	30.86	C:1	298
Sakleshpur-10	EA	Ragi Rice	–	Tk: 22.28 T: 22.28	105.38	30.73	9.28	T:1, C:2	299
Sakleshpur-13	EA	Rice	–	Tk: 21.79 T: 21.79	47.77	10.49	6.45	T:1, C:2	300
Sakleshpur- 8	EA	Rice	–	Tk: 62.75 T: 62.75	154.40	5.45	22.09	N:2, C:8 T:2, M:4	301
Sakleshpur- 8	–	Rice	–	Tk: 30.11 T: 30.11	82.78	20.67	17.76	–	302
Sakleshpur-11	–	Rice	–	Tk: 24.08 T: 24.08	46.77	4.80	4.88	–	303
Sakleshpur- 6	EA	Rice	–	Tk: 45.66 T: 45.66	181.78	–	13.03	–	304
Sakleshpur-11	EA	Rice	–	–	17.14	2.26	2.77	–	305
Sakleshpur- 9	–	Rice	–	Tk: 103.32 T: 103.32	177.87	17.53	56.70	C:3, T:1 N:3, M:1	306
Sakleshpur-11	EA	Rice	–	Tk: 61.52 T: 61.52	131.48	6.71	20.67	C:8, T:3 N:25, M:3	307
Sakleshpur-13	–	Rice	–	Tk: 38.73 T: 38.73	80.20	13.76	12.32	N:1, C:4 T:1, M:1	308
Sakleshpur-14	–	Rice	–	Tk: 50.59 T: 50.59	83.37	32.38	24.28	M:1	309
Sakleshpur-13	EA	Rice	–	Tk: 184.93 T: 184.93	275.89	142.04	63.91	N:2, C:3 M:1, T:1	310
Sakleshpur-14	–	Rice	–	Tk: 136.24 T: 136.24	138.32	99.16	50.54	N:10, M:4 C:6, T:4	311
Sakleshpur-13	–	Rice	–	Tk: 18.49 T: 18.49	74.45	44.77	12.27	C:2, M:2 T:3, N:2	312

VILLAGE
AMENITIES

Taluk: BELUR

Location Code No.	Name of Village	Total area of the Village (in hectares and ares)	Total Population and number of house holds		Amenities available (if not available within the village, a dash (–) may be shown in the column and next to it in brackets, the distance in broad ranges viz. – 5 kms. 5-10 kms. and 10+ kms of the nearest place where the facility is available may be given).						
					Educational	Medical	Drinking Water	Post and Telegraph	Day or days of the market/hat If any	Communications (Bus stop, Railway Station, waterway)	Approach to Village
1	2	3	4a	4b	5	6	7	8	9	10	11
313.	Baladakallu	126.41	104	17	–(–5)	–(5–10)	W	–(–5)	–(5–10)	–(5–10)	KR
314.	Madenahalli	136.32	60	13	–(–5)	–(5–10)	W	–(–5)	–(5–10)	–(–5)	KR
315.	Umbalagodu	122.07	102	21	–(–5)	–(5–10)	W, Hp	–(–5)	–(5–10)	–(–5)	KR
316.	Kanahalli	102.26	114	25	–(–5)	–(5–10)	R, W	–(–5)	–(5–10)	–(–5)	KR
317.	Malasavara	662.93	1334	296	P, M	–(5–10)	W, Hp	PTO Phone	–(5–10)	BS	PR
318.	Gurgihalli	249.97	93	24	–(–5)	–(–5)	W, Tk Hp	–(–5)	–(–5)	–(–5)	PR
319.	Malahalli	61.28	241	44	–(–5)	–(–5)	W	–(5–10)	–(–5)	–(10+)	PR
320.	Adagunchanahalli	36.44	10	1	–(–5)	–(–5)	R	–(–5)	–(–5)	–(–5)	KR
321.	Doddasalavara	418.10	516	97	P	–(–5)	W, Hp	–(–5)	–(–5)	–(–5)	KR
322.	Bakkaravalli	223.46	428	79	P	–(5–10)	W	–(5–10)	–(5–10)	–(5–10)	KR
323.	Chikkasalavara	212.05	243	41	P	–(5–10)	W	–(5–10)	–(5–10)	–(5–10)	KR
324.	Shiragura	544.06	966	176	P	–(–5)	W, Hp	–(–5)	–(–5)	–(–5)	KR
325.	Kumbarahalli	480.92	749	132	–(–5)	–(–5)	W	–(–5)	–(–5)	–(–5)	KR
326.	Cheekanahalli	310.47	465	94	P, M	D	W, Hp	PO Phone	Friday	BS	PR
327.	Kuppagodu	265.15	746	144	P	–(–5)	W, Hp	–(–5)	–(–5)	–(–5)	KR
328.	Hunuganahalli	222.36	447	100	–(–5)	D	W, Hp	–(–5)	–(–5)	–(–5)	KR
329.	Devarakeshavi	122.37	126	22	–(–5)	–(–5)	W, Hp	–(–5)	–(–5)	–(–5)	PR
330.	Kanadur	227.39	161	32	–(–5)	–(–5)	W, Hp	–(–5)	–(–5)	–(–5)	KR
331.	Chunganahalli	334.59	117	26	–(–5)	–(–5)	W	–(–5)	–(5–10)	–(–5)	KR
332.	Malur	153.71	267	34	P	–(5–10)	W, Hp	–(5–10)	–(5–10)	–(–5)	KR
333.	Madhavapura	65.53	118	18	–(–5)	–(–5)	W	–(–5)	–(–5)	–(–5)	KR
334.	Sanenahalli	127.49	217	29	P	–(–5)	Tk	–(–5)	–(–5)	–(–5)	KR
335.	Keethur	132.91	266	49	P	–(–5)	W, Hp	–(–5)	–(–5)	–(–5)	KR
336.	Banasavalli	157.96	151	21	P	–(–5)	W	–(–5)	–(–5)	–(–5)	KR
337.	Maravathi	69.95	124	23	–(–5)	–(5–10)	W	–(5–10)	–(5–10)	–(–5)	KR
338.	Muthugdahalli	135.51	176	26	P	–(5–10)	W	–(–5)	–(5–10)	–(–5)	KR
339.	Somanahalli	181.00	236	39	P	–(5–10)	W	–(–5)	–(5–10)	–(–5)	KR

DIRECTORY
AND LAND USE

Taluk: BELUR

Nearest Town and distance (in Km.)	Power Supply	Staple Food	Land use (area under different types of land use in hectares and ares) Forest	Irrigated (by source of irrigation)	Un-irrigated	Culturable waste (including gauchar and groves)	Area not available for cultivation	Remarks including any place of religious, historical or archæological interest.	Location Code No.
12	13	14	15	16	17	18	19	20	21
Sakleshpur-10	–	Rice	–	Tk: 24.58 T: 24.58	39.05	52.59	10.49	–	313
Belur-27	EA	Rice	–	Tk: 32.52 T: 32.52	71.68	25.19	6.93	C:2, T:2 M:1, N:2	314
Belur-30	EA	Rice	–	Tk: 31.57 T: 31.57	66.53	13.84	10.13	–	315
Belur-30	EA	Rice	–	Tk: 33.31 T: 33.31	41.00	19.86	8.09	C:6, T:4 M:3, N:3	316
Sakleshpur-19	EA	Rice	–	Tk: 119.40 T: 119.40	353.73	129.50	60.30	C:4, T:4 M:3, N:10	317
Sakleshpur-16	–	Rice	–	Tk: 42.18 T: 42.18	126.39	56.25	25.15	C:3, T:1 M:1, N:2	318
Sakleshpur-16	EA	Rice	–	Tk: 8.20 T: 8.20	51.04	–	2.04	–	319
Sakleshpur-16	–	Rice	–	Tk: 5.98 T: 5.98	27.62	–	2.84	–	320
Belur-19	EA	Rice	–	Tk: 80.65 T: 80.65	222.24	85.91	29.30	–	321
Sakleshpur-27	–	Rice	–	Tk: 56.27 T: 56.27	90.67	60.74	15.78	C:1, T:2 M:1	322
Belur-14	EA	Rice	–	O: 43.05 T: 43.05	85.34	67.01	16.65	–	323
Belur-16	EA	Rice	–	O: 94.15 T: 94.15	275.69	153.68	20.54	M:1, C:1 T:2, N:6	324
Belur-18	EA	Rice	–	O: 53.70 T: 53.70	235.74	153.93	37.55	C:2, T:1 M:4, N:14	325
Belur-16	EA	Rice	–	O: 42.46 T: 42.46	150.03	55.18	62.80	C:10, N:20 M:10, T:6	326
Belur-13	EA	Rice	–	Tk: 37.63 T: 37.63	155.07	59.25	13.20	C:1, T:1 N:5	327
Belur-16	EA	Rice	–	O: 45.07 T: 45.07	136.06	13.03	28.20	C:6, T:4 M:4, N:18	328
Belur-12	–	Rice	–	O: 34.60 T: 34.60	71.86	7.17	8.74	–	329
Belur-16	–	Rice	–	O: 66.89 T: 66.89	99.53	41.54	19.43	–	330
Belur-16	–	Rice	–	O: 85.94 T: 85.94	117.06	112.88	18.11	–	331
Mudigere-16	–	Rice Ragi	–	Tk: 50.45 T: 50.45	64.45	28.29	10.52	–	332
Belur-10	EA	Rice Ragi	–	Tk: 15.15 T: 15.15	27.51	13.41	9.46	–	333
Belur-19	EA	Rice Ragi	–	Gc: 25.14 T: 25.14	49.56	42.43	10.36	–	334
Belur-19	–	Rice Ragi	–	Tk: 25.09 Gc: 20.63 T: 45.72	55.70	2.81	28.68	–	335
Belur-16	–	Rice Ragi	–	Tk: 29.29 T: 29.29	69.17	49.48	10.02	–	336
Belur-14	–	Rice Ragi	–	Gc: 15.65 T: 15.65	40.72	6.34	7.24	–	337
Belur-16	EA	Rice Ragi	–	Tk: 47.65 T: 47.65	54.61	–	33.25	–	338
Belur-13	–	Rice Ragi	–	Tk: 59.27 T: 59.27	62.91	37.03	21.79	–	339

VILLAGE AMENITIES AND

Taluk: BELUR

Location Code No.	Name of Village	Total area of the Village (in hectares and ares)	Total Population and number of house holds		Amenities available (if not available within the village, a dash (–) may be shown in the column and next to it in brackets, the distance in broad ranges viz. – 5 kms. 5-10 kms. and 10 + kms of the nearest place where the facility is available may be given).						Approach to Village
					Educational	Medical	Drinking Water	Post and Telegraph	Day or days of the market/hat If any	Communications (Bus stop, Railway Station, waterway)	
1	2	3	4 a	4 b	5	6	7	8	9	10	11
340.	Madvapura	181.22	168	31	– (– 5)	– (5–10)	W	– (– 5)	– (5–10)	– (5–10)	KR
341.	Vajarahalli	69.55				UN-INHABITED					
342.	Kotiganahalli	198.54	301	50	P	– (5–10)	W	– (– 5)	– (5–10)	– (– 5)	KR
343.	Chunchanahalli	56.32	26	4	– (– 5)	– (5–10)	W	– (– 5)	– (5–10)	– (– 5)	KR
344.	Marur	205.07	132	21	– (– 5)	– (5–10)	W, Hp	– (– 5)	– (5–10)	– (– 5)	KR
345	Dabbe	142.26	279	56	P	– (– 5)	W, Hp	PO	– (5–10)	– (– 5)	KR
346.	Bettadakeshavi	144.13	105	19	P	– (– 5)	W	– (– 5)	– (5–10)	– (– 5)	KR
347.	Malalakeshavi	56.73	39	7	– (– 5)	– (– 5)	W, Hp	– (– 5)	– (5–10)	– (– 5)	KR
348.	Hirigadde	148.49	46	9	– (– 5)	– (– 5)	Tk	– (– 5)	– (5–10)	– (– 5)	KR
349.	Nagenahalli	333.97	778	138	P(2), M(2)	PHU, D	W, Hp	PO	– (– 5)	BS	PR
350.	Hanjihalli	242.60	120	22	– (– 5)	– (– 5)	R	– (– 5)	– (5–10)	– (– 5)	KR
351.	Kogodu	531.10	806	141	P	– (– 5)	W, Hp	– (– 5)	– (5–10)	– (– 5)	KR
352.	Bommanahalli	137.97	162	34	– (– 5)	– (– 5)	W	– (– 5)	– (5–10)	– (– 5)	KR
353.	Hirihasade	336.88	817	153	P(2)	– (– 5)	W	– (– 5)	– (5–10)	– (– 5)	KR
354.	Menasinamane	72.92				UN-INHABITED					
355.	Bellotte	147.70	269	56	P	– (– 5)	W, Hp	– (– 5)	– (5–10)	BS	PR
356.	Mathihalli	209.88	273	57	– (– 5)	– (5–10)	W	– (– 5)	– (5–10)	BS	PR
357.	Navilahalli	117.45	152	24	– (– 5)	– (5–10)	W	– (– 5)	– (5–10)	BS	PR
358.	Alur	272.64	200	33	– (– 5)	– (5–10)	W	– (– 5)	– (5–10)	BS	PR
359.	Konerlu	195.39	234	40	– (– 5)	– (5–10)	W, Hp	– (– 5)	– (5–10)	BS	PR
360.	Mailahalli	84.73	186	34	– (– 5)	– (– 5)	W	– (– 5)	– (– 5)	– (– 5)	KR
361.	Sullakki	126.26	84	11	– (– 5)	– (– 5)	W	– (– 5)	– (– 5)	– (– 5)	KR
362.	Kandavara	166.94	277	43	P	– (5–10)	W, Hp	– (– 5)	– (5–10)	– (– 5)	KR
363.	Boovanahalli	76.73				UN-INHABITED					
364.	Shettihalli	47.15	17	2	– (– 5)	– (5–10)	W	– (– 5)	– (5–10)	– (– 5)	KR
365.	Eachlhalli	167.06	82	12	– (– 5)	– (5–10)	W	– (– 5)	– (5–10)	– (– 5)	KR

DIRECTORY
AND LAND USE

Taluk: BELUR

Nearest Town and distance (in Km.)	Power Supply	Staple Food	Land use (area under different types of land use in hectares and ares) Forest	Irrigated (by source of irrigation)	Un-irrigated	Culturable waste (including gauchar and groves)	Area not available for cultivation	Remarks including any place of religious, historical or archæological interest.	Location Code No.
12	13	14	15	16	17	18	19	20	21
Belur-14	–	Rice Ragi	–	Tk: 50.34 T: 50.34	55.30	–	75.58	–	340
UN-INHABITED			–	Tk: 16.01 T: 16.01	30.10	21.99	1.45	–	341
Belur-5	EA	Rice	–	Tk: 38.95 T: 38.95	92.46	40.57	26.56	–	342
Belur-10	EA	Rice	–	Tk: 29.56 T: 29.56	9.35	8.10	9.31	–	343
Belur-6	–	Rice	–	Tk: 38.85 T: 38.85	97.62	42.12	26.48	–	344
Belur-16	EA	Rice Ragi	–	O: 41.58 T: 41.58	48.75	34.80	17.13	–	345
Belur-8	EA	Rice	–	Tk: 23.26 T: 23.26	49.19	65.96	5.72	–	346
Belur-10	–	Rice	–	O: 19.35 T: 19.35	23.27	6.47	7.64	–	347
Belur-13	–	Rice Ragi	–	O: 24.93 T: 24.93	61.09	54.84	7.63	–	348
Belur-13	EA	Rice Ragi	–	Tk: 58.45 T: 58.45	188.05	51.42	36.05	N:5	349
Belur-14	–	Rice	–	Tk: 53.04 T: 53.04	81.43	81.02	27.11	–	350
Belur-13	EA	Rice	–	O: 114.78 T: 114.78	243.01	166.73	6.58	–	351
Belur-13	–	Rice	–	O: 36.54 T: 36.54	70.94	16.97	13.52	–	352
Belur-11	EA	Rice	–	Tk: 89.05 T: 89.05	182.17	26.71	38.95	–	353
UN-INHABITED			–	Tk: 13.36 T: 13.36	35.64	–	23.92	–	354
Belur-8	EA	Rice Ragi	–	Tk: 38.14 T: 38.14	60.51	35.26	13.79	–	355
Belur-10	EA	Rice Ragi	–	Tk: 32.42 T: 32.42	123.98	40.47	13.01	–	356
Belur-6	–	Rice Ragi	–	Tk: 24.33 T: 24.33	75.29	6.48	11.35	–	357
Belur-7	–	Rice	–	Tk: 72.92 T: 72.92	136.09	35.66	27.97	–	358
Belur-6	–	Rice	–	Tk: 36.04 T: 36.04	90.02	47.86	21.47	–	359
Belur-5	EA	Rice	–	Tk: 21.17 T: 21.17	42.11	11.74	9.71	–	360
Belur-5	–	Rice	–	Tk: 26.50 T: 26.50	60.80	26.36	12.60	–	361
Belur-6	–	Rice Ragi	–	Tk: 51.81 T: 51.81	102.05	6.16	6.92	–	362
UN-INHABITED			–	Tk: 18.31 T: 18.31	27.67	21.04	9.71	–	363
Belur-6	–	Rice	–	Tk: 10.19 T: 10.19	17.02	15.49	4.45	–	364
Belur-6	–	Rice	–	Tk: 26.71 T: 26.71	89.18	42.61	8.56	–	365

VILLAGE
AMENITIES

Taluk: BELUR

Location Code No.	Name of Village	Total area of the Village (in hectares and ares)	Total Population and number of house holds		Amenities available (if not available within the village, a dash (-) may be shown in the column and next to it in brackets, the distance in broad ranges viz. - 5 kms. 5-10 kms. and 10+ kms of the nearest place where the facility is available may be given).						Approach to Village
					Educational	Medical	Drinking Water	Post and Telegraph	Day or days of the market/hat If any	Communications (Bus stop, Railway Station, waterway)	
1	2	3	4a	4b	5	6	7	8	9	10	11
366.	Haralakatte	18.95				UN-INHABITED					
367.	Tholalu	319.14	603	124	P(2), M	-(-5)	W	PO	-(5-10)	BS	PR
368.	Gangavara	124.94	251	43	-(-5)	-(-5)	W	-(-5)	-(5-10)	-(-5)	PR
369.	Chikkahasade	251.96	136	26	-(-5)	-(5-10)	W, Hp	-(-5)	-(5-10)	-(-5)	KR
370.	Muddanahalli	67.86	18	2	-(-5)	-(5-10)	W	-(-5)	-(5-10)	-(-5)	KR
371.	Kanaguppe	240.88	407	85	-(-5)	-(5-10)	W	-(-5)	-(5-10)	-(5-10)	KR
372.	Anughatta	322.98	250	51	P	-(-5)	W, Hp	PO	-(-5)	-(-5)	KR
373.	Dolanamane	79.34	88	18	-(-5)	-(-5)	Tk	-(-5)	-(-5)	-(-5)	KR
374.	Ballavara	206.80	327	54	P	-(-5)	W	-(-5)	-(-5)	-(5-10)	KR
375.	Billagavalli	104.44	150	31	P	-(-5)	W	-(-5)	-(-5)	-(5-10)	KR
376.	Surakodu	163.06	178	34	-(-5)	-(5-10)	W, Hp	-(5-10)	-(5-10)	-(-5)	KR
377.	Hullukodu	114.14	115	18	-(-5)	-(-5)	R	-(5-10)	-(-5)	-(-5)	KR
378.	Hirigarje	321.97	494	89	P	-(-5)	W, Hp	-(-5)	-(-5)	-(-5)	KR
379.	Kithavara	153.71	236	47	-(-5)	-(-5)	R	-(-5)	-(-5)	-(-5)	KR
380.	Heggadihalli	114.74	96	15	-(-5)	-(-5)	R	-(-5)	-(-5)	-(5-10)	KR
381.	Mallapura	94.72	111	21	P	-(-5)	W, Hp	-(-5)	-(-5)	-(5-10)	KR
382.	Kadegarje	319.44	496	91	P	-(-5)	W, Hp	-(-5)	-(-5)	BS	PR
383.	Lingapura	65.99	830	177	-(-5)	-(-5)	W	-(-5)	-(-5)	-(-5)	PR
	Total	**84107.22**	**134332**	**22917**							
-	Kasaba Belur	369.24			Fully incorporated in Belur Municipality.						

DIRECTORY
AND LAND USE

Taluk: BELUR

Nearest Town and distance (in Km.)	Power Supply	Staple Food	Land use (area under different types of land use in hectares and ares) Forest	Irrigated (by source of irrigation)	Un-irrigated	Culturable waste (including gauchar and groves)	Area not available for cultivation	Remarks including any place of religious, historical or archaeological interest.	Location Code No.
12	13	14	15	16	17	18	19	20	21
UN-INHABITED			–	Tk: 7.77 T: 7.77	10.21	0.97	–	–	366
Belur-8	EA	Rice Ragi	–	Tk: 86.30 T: 86.30	155.87	50.62	26.35	N:2	367
Belur-9	EA	Rice Ragi	–	Tk: 36.14 T: 36.14	54.71	21.11	12.98	–	368
Belur-14	–	Rice	–	Tk: 67.36 T: 67.36	97.67	71.98	14.95	–	369
Belur-13	–	Rice Ragi	–	Tk: 18.27 T: 18.27	19.36	19.71	10.52	–	370
Belur-14	–	Rice	–	Tk: 71.15 T: 71.15	87.57	52.02	30.14	N:2, C:4 M:2, T:2	371
Belur-14	EA	Rice	–	Tk: 74.24 T: 74.24	153.08	76.62	19.04	C:6, M:2 T:2, N:2	372
Belur-19	EA	Rice	–	Tk: 14.35 T: 14.35	61.41	–	3.58	–	373
Belur-13	–	Rice Ragi	–	Tk: 41.75 T: 41.75	66.20	76.19	22.66	–	374
Belur-18	EA	Rice Ragi	–	Tk: 22.39 T: 22.39	55.98	11.02	15.05	C:5, T:2 N:4	375
Belur-13	EA	Rice Ragi	–	Tk: 39.07 T: 39.07	77.42	33.17	13.40	–	376
Belur-18	EA	Rice Ragi	–	Tk: 29.75 T: 29.75	19.08	23.10	42.21	–	377
Belur-19	EA	Rice Ragi	–	Tk: 69.16 T: 69.16	175.19	61.03	16.59	–	378
Belur-19	EA	Rice	–	Tk: 22.49 T: 22.49	86.57	38.84	5.81	–	379
Belur-16	–	Rice Ragi	–	Tk: 34.42 T: 34.42	38.10	35.77	6.45	–	380
Belur-16	–	Rice	–	Tk: 21.16 T: 21.16	24.47	33.38	15.71	–	381
Belur-16	EA	Rice	–	Tk: 60.89 T: 60.89	185.00	42.15	31.40	–	382
Sakleshpur-18	EA	Rice	–	Tk: 43.03 T: 43.03	12.64	3.16	7.16	–	383
				Tk: 11635.92 **Gc: 959.60** **O: 1112.38**					
			2884.83	**T: 13707.90**	**38038.42**	**19255.12**	**10220.95**		**Total**

CHANNARAYAPATNA TALUK

KARNATAKA

CHANNARAYAPATNA TALUK

HASSAN DISTRICT

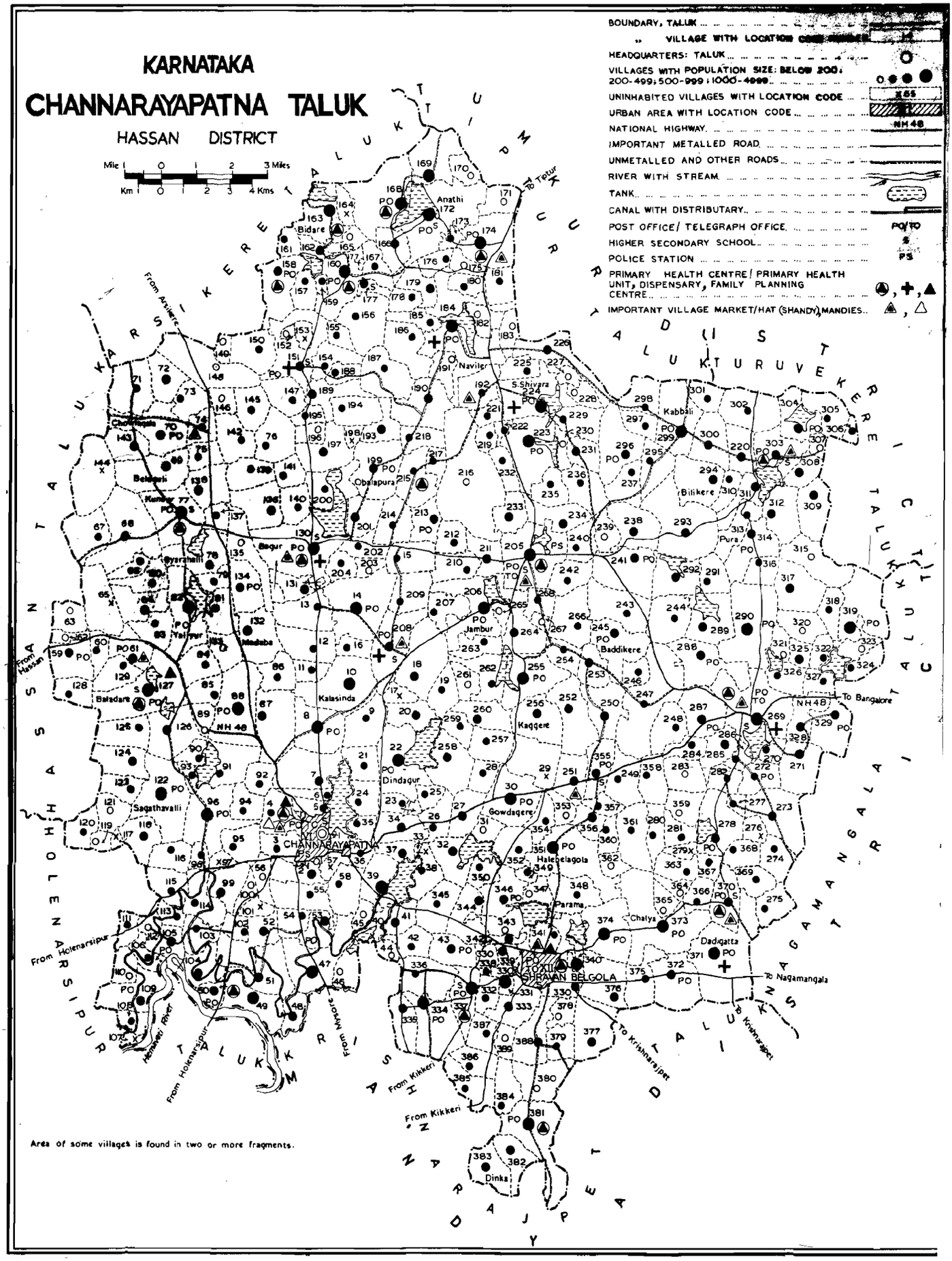

Based upon Survey of India map with the permission of the Surveyor General of India.

© Government of India Copyright, 1987.

ALPHABETICAL LIST OF VILLAGES
Taluk: CHANNARAYAPATNA

Sl. No.	Name of village	1981 Census L.C. No.	Population 1971	Population 1981
1	2	3	4	5
1	A. Belaguli	223	924	1046
2	Adagur	53	670	789
3	Adihalli	179	431	508
4	Agasarahalli	145	297	384
5	Agrahara	109	712	934
6	Agrahara	143	387	523
7	A. Kalenahalli	104	431	543
8	Akkenahalli	241	702	787
9	Aladahalli	384	262	431
10	Alagodanahalli (Alagondanahalli)	91	249	337
11	Ankanahalli	75	184	232
12	Anathi	172	1077	1344
13	Anekere	96	1674	1973
14	Ankenahalli	369	217	292
15	Annenahalli	64	686	824
16	Anthanahalli	28	199	256
17	Appenahalli	83	295	372
18	Appenahalli	191	133	139
19	Aralabaragur	89	..	3
20	Arakere	286	208	244
21	Aralapura	23	264	363
22	Aruvanahalli	377	513	621
23	Athihalli	255	895	1075
24	Avareninganakoppal	62	59	90
25	Avverahalli	210	203	282
26	Ayyarahalli	273	470	567
27	Badakanahalli	257	356	424
28	Baddikere	245	688	814
29	Bagur	130	2028	2566
30	Baktaravalli	186	342	396
31	Baladare	127	744	1050
32	Balaganchi	319	779	1028
33	Balaganchi Amanikere	323	33	37
34	Balaghatta	158	683	819
35	Balehalli	161	382	429
36	Bananakere	254	481	483
37	Banavase	142	410	486
38	Bandihalli	24	284	354
39	Bandiyala	279	..	..
40	Baragur	88	861	1170
41	Baralu	43	549	673
42	Basavanahalli	362	93	98
43	Basavanapura	165	67	64
44	Basavanapura	240	374	464
45	Bastihalli (Basthihalli)	342	234	542
46	B. Byrapura	175	152	152
47	Bediganahalli	32	584	642
48	Beechagondanahalli	166	435	554
49	Beeranahalli	365	88	122
50	Bekka	346	725	898
51	Bekkadamanikere (B. Amanikere)	343	..	24
52	Belagihalli	288	845	900
53	Belaguli	69	616	799
54	Belasinda	7	592	866
55	Bhoovanahalli	213	389	537
56	Bidare	163	1189	1320
57	Bidarakere (Bidarekere)	305	420	433
58	Bilikere	294	625	657
59	Bindenahalli	58	350	483
60	Bindenahalli	99	547	786
61	Bindenahalli Kaval	100	..	25
62	Bisalahalli	46	..	27
63	Bommenahalli	281	297	376
64	Bommenahalli	379	200	231
65	Booka	285	590	563
66	Bookanabetta	283	100	138
67	Boregowdana Koppal	277	164	244
68	B. Samudravalli	125	200	318
69	Byadarahalli	134	528	632
70	Byadarahalli	327	316	428
71	Byaladakere	12	290	457
72	Chalya	373	977	1229
73	Chamadihalli	37	474	563
74	Chamadihalli Ane	33	..	..
75	Chamarajapura	135	38	55
76	Channagonahalli	228	117	113
77	Channapura	93	125	200
78	Channarayapatna (Rural)	1	..	30
79	Channenahalli	181	242	319
80	Channenahalli	253	513	596
81	Channenahalli	280	202	252
82	Chattanahalli	176	158	218
83	Chikkabilithi (Chikkabilthi)	335	510	644
84	Chikkaganni	50	539	591
85	Chikkamathighatta	86	382	487
86	Chikkanayakanahalli	11	155	251
87	Chikkarade	67	215	269
88	Chikkarasanahalli	162	453	564
89	Chikkonahalli	192	317	400
90	Chikkonahalli	248	439	490
91	Chikkondanahalli	21	352	434
92	Chittanahosahalli	110	128	165
93	Chokenahalli	178	136	211
94	Cholamballi	274	142	210
95	Cholenahalli	47	923	1046
96	Cholenahalli	108	389	431
97	Cholenahalli	344	585	763
98	Chowdenahalli	85	295	424
99	Chowdenahalli	202	202	241
100	Chowdenahalli	209	308	355
101	Chowlagala	70	611	693
102	Chowvenahalli (Chowvvenahalli)	185	291	372
103	C. R. Patna Amanikere	57	..	..
104	Dadadahalli	48	482	641
105	Daddihalli	203	120	167
106	Dadigatta	371	1525	1785
107	Dammaninagala	381	914	1346
108	Dandiganahalli	59	492	583
109	Darasighatta	133	126	116
110	Darasihalli	195	247	307
111	Dasapura	15	221	372
112	Dasapura	234	458	546

ALPHABETICAL LIST OF VILLAGES
Taluk: **CHANNARAYAPATNA**

Sl. No.	Name of village	1981 Census L.C. No.	Population 1971	Population 1981
1	2	3	4	5
113	Dasarahalli	298	287	356
114	Dasarahalli	364	134	180
115	Devigere	18	739	746
116	Didaga	303	819	773
117	Dindagur	22	992	1249
118	Dinka	383	655	930
119	D. Kalenahalli	2	793	942
120	Doddaganni	49	996	1233
121	Doddakarade	68	775	976
122	Doddamathighatta	87	534	661
123	Dodderi	250	485	609
124	Dodderi Kaval	247	100	224
125	Doothanur Kaval	65	..	..
126	Duggenahalli	227	145	168
127	Duggenahalli	297	298	381
128	Dyavalapura	222	305	364
129	Dyavanahalli	204	352	437
130	Dyavanur	200	342	458
131	Ganjigere	229	334	335
132	Gejjegaranahalli	90	215	287
133	Gobblihalli	164	..	..
134	Gollara Hosahalli (G.Hosahalli)	14	806	1067
135	Govinakere	197	506	600
136	Gowdagere	30	1025	1210
137	Gowdagere Kaval	29	..	..
138	Gowdarahalli	318	250	289
139	Gulasinda	8	769	1027
140	Gulihonnenahalli	251	456	536
141	Gullahalli	52	662	929
142	Gullenahalli	356	395	504
143	Gundasetty Halli	35	206	286
144	Guramaranahalli	36	200	367
145	Gurigaranahalli	386	321	405
146	Gurenahalli	5	321	464
147	Gyarahalli	78	450	573
148	Hadenahalli	345	316	489
149	Halasinahalli	196	111	97
150	Halebelagola	351	971	1295
151	Halumathighatta	332	209	422
152	Hammanahalli	307	6	21
153	Hampanahalli	97	..	..
154	Harasomanahalli (Harosomanahalli)	260	698	846
155	Hebbalalu	266	367	457
156	Heggadigere	214	393	457
157	Heggadihalli	284	192	247
158	Hiribilithi (Hiribilthi)	336	354	436
159	Hirihalli	61	445	552
160	Hirisave	269	2379	3217
161	Hongehalli	147	390	433
162	Honna Maranahalli	211	680	898
163	Honna Maranahalli	322	335	369
164	Honnanakoppal (Honnakoppal)	173	232	266
165	Honnasettihalli	103	387	425
166	Honnasettihalli	317	708	731
167	Honnenahalli	152	90	115
168	Honnenahalli	201	345	567
169	Honnenahalli	287	688	825
170	Honnenahalli	347	92	125
171	Honnenahalli (Honnehalli)	382	460	658
172	Hoovinahalli	235	207	205
173	Hosahalli	225	246	279
174	Hosahalli	314	774	896
175	Hosahalli (S) (Hosahalli)	340	797	1041
176	Hosur	31	85	90
177	Hosur	92	226	334
178	Hosur	230	143	169
179	Hosur	353	80	77
180	Hosur	367	346	290
181	Huligere	361	361	454
182	Hulikere	264	481	694
183	Hullenahalli	167	289	373
184	Hullenahalli	232	331	405
185	Jakkenahalli	79	203	260
186	Jambur	206	1078	1246
187	Jambur Amanikere	265	..	34
188	Janivara (Janipura)	39	1012	1201
189	Janivara Amanikere (J.Ammanikere)	40	..	..
190	Jathenahalli	42	255	314
191	Jekkenahalli (Jakkenahalli)	153	..	..
192	Jinnathapura	341	356	421
193	Jinnenahalli	290	1207	1511
194	Jinnenahalli	338	320	425
195	J. Madihalli	207	152	209
196	Jogipura	26	293	386
197	Joisarahalli	149	132	120
198	Joisaramavinahalli	239	118	142
199	Juttanahalli	370	684	845
200	Kabbali	299	959	1087
201	Kabbalu	333	675	899
202	Kabbinakere	320	38	48
203	Kachenahalli	105	507	579
204	Kaggali Kaval	56	..	7
205	Kagganti Kaval	101	..	..
206	Kaggere	256	800	926
207	Kakkihalli	156	372	376
208	Kalamaranahalli	155	300	338
209	Kalasinda	10	777	1032
210	Kalenahalli	98	137	203
211	Kalenahalli	139	393	489
212	Kalkere	208	654	768
213	Kallesomanahalli	193	408	619
214	Kallumallenahalli	194	234	293
215	Kamanahalli	154	243	265
216	Kamanayakanahalli	190	454	546
217	Kamaravalli	275	199	241
218	Kantharajapura	337	1028	1155
219	Kantirayapura	378	165	197
220	Kanuvanaghatta	220	571	627
221	Karehalli	174	1153	1584
222	Karekere	267	94	126
223	Karikyathanahalli	308	477	510
224	Karimaranahalli	9	210	303

ALPHABETICAL LIST OF VILLAGES
Taluk: CHANNARAYAPATNA

Sl. No.	Name of village	1981 Census L.C. No.	Population 1971	Population 1981
1	2	3	4	5
225	Kasaranahalli	359	95	152
226	Kashipura	198	..	..
227	Katrighatta	126	415	569
228	Kattigehalli	243	301	412
229	Kavalhosur	246	178	226
230	K. Byrapura	177	523	727
231	K. Dasapura	159	167	216
232	Kembal	160	1026	1210
233	Kempinakote	360	371	385
234	Kerechikkenahalli	6	192	242
235	K. Hosahalli	385	252	285
236	Kirisave	329	708	911
237	K. Kalenahalli	38	206	258
238	K. Kamana Ghatta	302	344	379
239	Kodibelagola	354	325	341
240	Kodihalli	169	1030	1109
241	Kollenahalli	270	240	265
242	Kooradahalli	140	278	323
243	Korenahalli	375	380	460
244	Kothanaghatta	388	773	962
245	Kothanahalli	271	476	616
246	Krishnapura	141	171	218
247	Kumbarahalli	136	463	576
248	Kumbenahalli	106	309	352
249	Kumbenahalli	372	707	915
250	Kundur	77	949	1126
251	Kurikaval	148	76	98
252	Kuruvanka	13	367	443
253	Lakkarasanahalli	217	161	200
254	Lakkihalli	157	328	384
255	Madaba	132	761	996
256	Madhagodanahalli (Madagondanahalli)	150	435	475
257	Madalagere	292	484	580
258	Madalagere Kaval	293	425	713
259	Madalapura	66	183	210
260	Madane	368	296	384
261	Madihalli	249	308	378
262	Majjanahalli	380	24	39
263	Makanahalli	321	84	79
264	Malavanaghatta	27	385	527
265	Mallasettyhalli	357	198	252
266	Mallenahalli	54	287	418
267	Mallenahalli	94	321	486
268	Mallenahalli	138	478	587
269	Mallenahalli	366	255	342
270	Manchegana halli (Manchiganahalli)	102	..	233
271	Manchenahalli	350	266	346
272	Mandaleekanahalli	301	150	225
273	Maradihalli	244	298	296
274	Maragur	189	477	550
275	Marenahalli	3	308	455
276	Maruvanahalli	131	598	762
277	Masakanahalli	296	487	572
278	Mathighatta	278	798	984
279	Matikere	326	305	379
280	Mattanavile	355	562	754
281	Mavinahalli	212	345	409
282	Mellahalli	309	419	526
283	M. Honnenahalli	252	479	535
284	M. Shivara	151	690	895
285	Muddanahalli	60	238	293
286	Muddanahalli	137	250	355
287	Muddanahalli	268	351	427
288	Muddanahalli Kaval	187	136	258
289	Mudibetta Kaval	315	25	80
290	Mukikere	300	613	637
291	Mullkere	236	423	458
292	Muraranahalli	63	147	194
293	Nadanahalli	116	349	483
294	Naganahalli	316	176	205
295	Nagasamudra	4	137	238
296	Nagenahalli	183	84	117
297	Nallur	51	783	813
298	Nandipura	25	132	244
299	Narayanapura	118	346	534
300	Narayanapura	146	148	191
301	Nari Halli (Narehalli)	219	205	212
302	Nari Halli	311	532	562
303	Navile	184	1965	2197
304	Neralakere	231	417	511
305	Nettikere	73	300	356
306	Nettikere	261	145	192
307	Nimbihalli	95	347	470
308	Nimbihalli (Nambihalli)	291	366	437
309	Noranakki	114	338	369
310	Nuggehalli	205	3209	3971
311	Obalapura	199	559	794
312	Paduvanahalli	115	288	403
313	Papanaghatta	171	42	68
314	Parama	348	224	367
315	Poomadihalli	363	472	491
316	Pothanahalli	111	197	308
317	Pura	313	401	469
318	Pyalasamudra (Byalasamudra)	44	25	30
319	Rachenahalli	339	308	637
320	Ragibommenahalli	352	326	328
321	Rajapura	358	216	276
322	Ramapura	221	287	340
323	Rangapura	218	238	269
324	Rayasamudra Kaval	216	1	162
325	Rechihalli	180	175	234
326	Sabbanahalli	272	418	460
327	Sagathavalli	122	992	1425
328	Sajjekoppal	119	31	79
329	Samudravalli	120	205	284
330	Samudravalli	242	293	341
331	Sanenahalli	376	438	693
332	Sannenahalli	121	109	166
333	Sathenahalli	20	645	667
334	Sathenahalli	74	297	426
335	Sattigowdanahalli (Settigondanahalli)	123	235	391
336	Settyhalli	34	491	634
337	Settyhalli	237	414	446

ALPHABETICAL LIST OF VILLAGES
Taluk: **CHANNARAYAPATNA**

Sl. No.	Name of village	1981 Census L.C. No.	Population 1971	Population 1981
1	2	3	4	5
338	Shivapura	349	244	328
339	Shravanbelgola (Rural)	330	..	715
340	Singenahalli	113	241	264
341	Somadevarapura	107	..	..
342	Somalapura	259	195	245
343	Somanathanahalli	124	397	531
344	Somenahalli	188	245	260
345	Soppinahalli	19	232	285
346	Sorckayipura	17	..	..
347	Sorekayipura	282	404	466
348	Sosalagere	238	600	706
349	Sravaneri	41	483	627
350	S. Shivara	224	965	1133
351	Sugganahalli	387	313	374
352	Sugganahalli Koppal	389	92	112
353	Sundahalli	374	880	1053
354	Tagadur	215	242	281
355	Tarabenahalli	71	393	498
356	Tenkanahalli	128	188	227
357	Tenkanahalli	263	330	434
358	Thavarekere	262	428	493
359	Thejigere	112	95	135
360	Thimmalapura	80	174	240
361	Thimmalapura	182	129	191
362	Thimmalapura	324	197	249
363	Thippalapura	170	2	9
364	Thippur	76	315	375
365	Thoobinakere	328	475	605
366	Thoti	289	717	757
367	Thuppada Halli	310	392	407
368	Tumukur (Tumkur)	304	865	914
369	Ugenahalli	306	274	278
370	Ullavalli	312	644	678
371	Ungragere	295	379	429
372	Uppinahalli	84	372	493
373	Uthenahalli	331	373	1218
374	Vaddarahalli	16	190	270
375	Vaddarahalli	334	868	1125
376	Vagarahalli	129	299	350
377	Valagerehalli	168	1286	1588
378	Valageresomanahalli (V. Somanahalli)	258	750	887
379	Vantigudda Kaval	117	..	..
380	Varanahalli	72	462	520
381	Virupakshapura	233	480	620
382	Yachanaghatta	226	475	588
383	Yachenahalli	55	380	491
384	Yaduvanahalli	45	22	34
385	Yagati	276	..	..
386	Yalanahalli	325	496	542
387	Yaliyur	82	859	1114
388	Yareborekaval	144	..	..
389	Y. Singenahalli	81	335	374

CHANNARAYAPATNA TALUK (Contd.)

VILLAGE AMENITIES AND

Taluk: CHANNARAYAPATNA

Location Code No.	Name of Village	Total area of the Village (in hectares and ares)	Total Population and number of house holds		Amenities available (if not available within the village, a dash (–) may be shown in the column and next to it in brackets, the distance in broad ranges viz. – 5 kms. 5-10 kms. and 10 + kms of the nearest place where the facility is available may be given).						Approach to Village
					Educational	Medical	Drinking Water	Post and Telegraph	Day or days of the market/hat If any	Communications (Bus stop, Railway Station, waterway)	
1	2	3	4 a	4 b	5	6	7	8	9	10	11
1.	Channarayapatna (Rural)	48.61	30	6	– (– 5)	– (– 5)	W, Hp	– (– 5)	– (– 5)	– (– 5)	PR
2.	D. Kalenahalli	211.92	942	171	P, M	– (– 5)	W, Hp	– (– 5)	– (– 5)	– (– 5)	PR
3.	Marenahalli	167.52	455	67	P	– (– 5)	W, Hp	– (– 5)	– (– 5)	– (– 5)	PR
4.	Nagasamudra	298.01	238	42	– (– 5)	– (– 5)	W, Hp	– (– 5)	– (– 5)	– (– 5)	PR
5.	Gurenahalli	104.43	464	86	P	– (– 5)	W, Hp	– (– 5)	– (– 5)	– (– 5)	PR
6.	Kerechikkenahalli	96.43	242	44	– (– 5)	– (– 5)	W, Hp	– (– 5)	– (– 5)	– (– 5)	PR
7.	Belasinda	451.93	866	151	P	– (– 5)	W, Hp	– (– 5)	– (– 5)	– (– 5)	PR
8.	Gulasinda	428.39	1027	187	P, M	RP	W, Hp	PO	– (– 5)	– (– 5)	PR
9.	Karimaranahalli	332.51	303	48	– (– 5)	– (– 5)	W, Hp	– (– 5)	– (– 5)	– (– 5)	PR
10.	Kalasinda	625.35	1032	187	P	– (– 5)	W, Hp	– (– 5)	– (– 5)	– (– 5)	KR
11.	Chikanayakanahalli	126.00	251	40	P	– (5–10)	W, Hp	– (– 5)	– (– 5)	– (– 5)	PR
12.	Byaladakere	339.32	457	86	P	– (– 5)	W, Hp	– (– 5)	– (5–10)	BS	PR
13.	Kuruvanka	355.96	443	64	P	– (– 5)	W, Hp	– (– 5)	– (– 5)	BS	PR
14.	Gollara Hosahalli	714.35	1067	180	P, M	– (– 5)	W, Hp	PO	– (– 5)	– (– 5)	KR
15.	Dasapura	289.86	372	64	P	– (– 5)	W, Hp	– (– 5)	– (– 5)	– (– 5)	KR
16.	Vaddarahalli	125.25	270	44	P	– (– 5)	W, Hp	– (– 5)	– (– 5)	– (– 5)	KR
17.	Sorekayipura	100.20				UN-INHABITED					
18.	Devigere	533.02	746	169	P	– (– 5)	W, Hp	– (– 5)	– (– 5)	– (– 5)	PR
19.	Soppinahalli	216.68	285	45	P	– (– 5)	W, Hp	– (– 5)	– (– 5)	– (– 5)	KR
20.	Sathenahalli	206.23	667	101	P	– (– 5)	W, Hp	– (– 5)	– (– 5)	– (– 5)	PR
21.	Chikkondanahalli	217.40	434	73	P	– (– 5)	W, Hp	– (– 5)	– (5–10)	– (– 5)	PR
22.	Dindagur	704.97	1249	222	P, M	RP	W, Hp	PO	– (5–10)	– (– 5)	PR
23.	Aralapura	127.47	363	63	P	– (– 5)	W, Hp	– (– 5)	– (5–10)	– (– 5)	PR
24.	Bandihalli	197.95	353	65	P	– (5–10)	W, Hp	– (– 5)	– (5–10)	– (– 5)	PR
25.	Nandipura	104.52	244	47	– (– 5)	– (– 5)	W, Hp	– (– 5)	– (5–10)	– (– 5)	PR
26.	Jogipura	204.17	386	64	P	– (5–10)	W, Hp	– (– 5)	– (5–10)	BS	PR

DIRECTORY

LAND USE

Taluk: CHANNARAYAPATNA

Nearest Town and distance (in Km.)	Power Supply	Staple Food	Land use (area under different types of land use in hectares and ares) Forest	Irrigated (by source of irrigation)	Un-irrigated	Culturable waste (including gauchar and groves)	Area not available for cultivation	Remarks including any place of religious, historical or archæological interest.	Location Code No.
12	13	14	15	16	17	18	19	20	21
Channarayapatna-0	EA	Rice Ragi	–	Tk: 2.17 T: 2.17	42.73	0.13	3.58	–	1
Channarayapatna-2	EA	Rice Ragi	–	Tk: 7.94 T: 7.94	140.43	14.75	48.80	N:10, M:1	2
Channarayapatna-1	EA	Rice Ragi	–	Tk: 2.32 T: 2.32	94.21	32.16	38.83	–	3
Channarayapatna-3	EA	Rice Ragi	–	–	215.25	6.06	76.70	–	4
Channarayapatna-1	EA	Rice Ragi	–	–	85.32	4.47	14.64	N:2	5
Channarayapatna-2	–	Rice Ragi	–	–	74.15	20.66	1.62	–	6
Channarayapatna-2	EA	Ragi Jowar	115.31	–	217.07	51.92	67.63	–	7
Channarayapatna-4	EA	Ragi Rice	–	Tk: 17.33 T: 17.33	249.38	42.61	119.07	N:2	8
Channarayapatna-5	–	Ragi Jowar	–	–	195.00	75.68	61.83	–	9
Channarayapatna-8	EA	Ragi Rice	–	Tk: 16.61 T: 16.61	402.37	63.77	142.60	N:1	10
Channarayapatna-6	EA	Ragi Jowar	–	Tk: 1.40 T: 1.40	98.24	17.75	8.61	–	11
Channarayapatna-9	EA	Ragi Jowar	–	Tk: 6.34 T: 6.34	230.06	70.72	32.20	–	12
Channarayapatna-10	EA	Ragi Jowar	–	Tk: 3.55 T: 3.55	265.76	48.82	37.83	–	13
Channarayapatna-12	EA	Ragi Rice	–	Tk: 37.16 T: 37.16	468.56	56.75	151.88	N:2	14
Channarayapatna-14	EA	Ragi Rice	–	Tk: 216.36 T: 216.36	10.11	43.15	20.24	–	15
Channarayapatna-9	–	Ragi Jowar	–	–	101.55	14.94	8.76	–	16
	UN-INHABITED		–	Tk: 5.14 T: 5.14	85.25	–	9.81	–	17
Channarayapatna-12	EA	Ragi Jowar	–	Tk: 104.55 T: 104.55	14.19	397.56	16.72	–	18
Channarayapatna-11	EA	Ragi Jowar	–	Tk: 6.66 T: 6.66	121.61	83.39	5.02	–	19
Channarayapatna-12	EA	Ragi Jowar	–	Tk: 48.87 T: 48.87	–	151.99	5.37	–	20
Channarayapatna-8	EA	Ragi Jowar	–	Tk: 17.81 T: 17.81	195.13	–	4.46	–	21
Channarayapatna-6	EA	Rice Ragi	–	Tk: 60.27 W: 3.00 T: 63.27	88.06	532.62	21.02	N:2 **A-I**	22
Channarayapatna-7	EA	Rice Ragi	–	Tk: 18.85 T: 18.85	86.10	18.66	3.86	–	23
Channarayapatna-6	EA	Ragi Jowar	–	Tk: 2.14 T: 2.14	158.83	34.83	2.15	–	24
Channarayapatna-8	–	Ragi Jowar	–	Tk: 28.57 T: 28.57	2.63	71.33	1.99	–	25
Channarayapatna-6	EA	Rice Ragi	–	Tk: 47.52 T: 47.52	109.31	37.28	10.06	N:2	26

VILLAGE AMENITIES AND

Taluk: CHANNARAYAPATNA

Location Code No.	Name of Village	Total area of the Village (in hectares and ares)	Total Population and number of house holds		Amenities available (if not available within the village, a dash (–) may be shown in the column and next to it in brackets, the distance in broad ranges viz. – 5 kms. 5-10 kms. and 10+ kms of the nearest place where the facility is available may be given).						Approach to Village
					Educational	Medical	Drinking Water	Post and Telegraph	Day or days of the market/hat If any	Communications (Bus stop, Railway Station, waterway)	
1	2	3	4a	4b	5	6	7	8	9	10	11
27.	Malavanaghatta	240.55	527	87	P	– (5–10)	W, Hp	– (– 5)	– (5–10)	BS	PR
28.	Anthanahalli	152.90	256	46	– (– 5)	– (5–10)	W, Hp	– (– 5)	– (5–10)	– (– 5)	KR
29.	Gowdagere Kaval	384.51				UN-INHABITED					
30.	Gowdagere	484.50	1210	215	P, M	– (– 5)	W, Hp	PO	– (– 5)	BS	KR
31.	Hosur	136.19	90	13	– (– 5)	– (– 5)	W, Hp	– (– 5)	– (– 5)	– (– 5)	PR
32.	Bediganahalli	336.41	642	118	P	– (5–10)	W, Hp	– (– 5)	– (5–10)	– (– 5)	PR
33.	Chamadihalli Ane	14.50				UN-INHABITED					
34.	Settyhalli	261.20	634	100	P	– (– 5)	W, Hp	– (– 5)	– (– 5)	BS	PR
35.	Gundasetty Halli	126.47	286	51	– (– 5)	– (– 5)	W, Hp	– (– 5)	– (– 5)	– (– 5)	PR
36.	Guramaranahalli	125.95	367	44	P	– (– 5)	W, Hp	– (– 5)	– (– 5)	BS	PR
37.	Chamadihalli	126.96	563	65	P	– (5–10)	W, Hp	– (– 5)	– (5–10)	– (– 5)	PR
38.	K. Kalenahalli	223.66	258	51	P	– (– 5)	W, Hp	– (– 5)	– (– 5)	– (– 5)	PR
39.	Janivara	266.25	1201	201	P, M	– (– 5)	W, Hp	PO	– (– 5)	– (– 5)	PR
40.	Janivara Amanikere	297.48				UN-INHABITED					
41.	Sravaneri	182.47	627	101	P	– (– 5)	W, Hp	– (– 5)	– (– 5)	– (– 5)	PR
42.	Jathenahalli	186.88	314	61	P	– (5–10)	W, Hp	– (– 5)	– (5–10)	– (– 5)	KR
43.	Baralu	237.98	673	114	P, M	– (– 5)	W, Hp	PO	– (– 5)	– (– 5)	PR
44.	Pyalasamudra	74.54	30	5	– (– 5)	– (5–10)	W, Hp	– (– 5)	– (5–10)	– (– 5)	KR
45.	Yaduvanahalli	103.78	34	5	– (– 5)	W. Hp	– (– 5)	– (– 5)	– (– 5)	– (– 5)	PR
46.	Bisalahalli	179.79	27	5	– (– 5)	– (– 5)	O	– (– 5)	– (– 5)	– (– 5)	KR
47.	Cholenahalli	539.76	1046	183	P, M	– (– 5)	W, Hp	– (– 5)	– (5–10)	– (– 5)	PR
48.	Dadadahalli	173.61	641	99	P	– (– 5)	W, Hp	– (– 5)	– (5–10)	– (– 5)	KR
49.	Doddaganni	392.20	1233	212	P	– (– 5)	W, Hp	– (– 5)	– (10+)	– (– 5)	KR
50.	Chikkaganni	136.70	591	110	P, M	PHU	W, Hp	PO	– (10+)	BS	PR
51.	Nallur	365.18	813	139	P, M	– (– 5)	W, Hp	– (– 5)	– (10+)	BS	PR
52.	Gullahalli	362.51	929	154	P(2)	– (– 5)	W, Hp	– (– 5)	– (5–10)	– (– 5)	PR

DIRECTORY

LAND USE

Taluk: **CHANNARAYAPATNA**

Nearest Town and distance (in Km.)	Power Supply	Staple Food	Land use (area under different types of land use in hectares and ares) Forest	Irrigated (by source of irrigation)	Un-irrigated	Culturable waste (including gauchar and groves)	Area not available for cultivation	Remarks including any place of religious, historical or archæological interest.	Location Code No.
12	13	14	15	16	17	18	19	20	21
Channarayapatna-8	EA	Ragi Jowar	–	Tk: 19.20 T: 19.20	106.93	39.66	74.76	–	27
Channarayapatna-10	–	Ragi Jowar	–	–	96.27	21.06	35.57	–	28
	UN-INHABITED		170.11	–	206.47	–	7.93	–	29
Channarayapatna-11	EA	Rice Ragi	–	Tk: 26.47 T: 26.47	297.89	56.52	103.62	N:2	30
Channarayapatna-9	–	Ragi Rice	–	–	118.35	–	17.84	–	31
Channarayapatna-8	EA	Ragi Rice	–	Tk: 47.20 T: 47.20	172.33	34.13	82.75	–	32
UN-INHABITED			–	Tk: 13.81 T: 13.81	–	–	0.69	–	33
Channarayapatna-5	EA	Rice Ragi	–	Tk: 14.41 T: 14.41	202.61	17.50	26.68	N:1	34
Channarayapatna-4	–	Ragi Jowar	–	–	89.83	22.94	13.70	–	35
Channarayapatna-2	EA	Rice Ragi	–	–	83.20	30.22	12.53	N:2	36
Channarayapatna-6	EA	Ragi Jowar	–	Tk: 0.83 T: 0.83	103.62	13.24	9.27	N:2	37
Channarayapatna-5	–	Ragi Jowar	–	Tk: 15.95 T: 15.95	202.06	4.58	1.07	–	38
Channarayapatna-4	EA	Ragi Rice	–	Tk: 15.01 T: 15.01	201.60	34.52	15.12	N:4	39
	UN-INHABITED		–	GC: 17.00 Tk: 74.12 T: 91.12	14.42	–	191.94	–	40
Channarayapatna-5	EA	Ragi Jowar	–	Tk: 3.74 T: 3.74	156.98	7.66	14.09	–	41
Channarayapatna-7	EA	Ragi Jowar	–	Tk: 6.41 T: 6.41	167.35	5.49	7.63	–	42
Channarayapatna-8	EA	Ragi Rice	–	Tk: 4.18 T: 4.18	220.45	0.90	12.45	N:2	43
Channarayapatna-8	–	Ragi Jowar	–	Tk: 0.47 T: 0.47	69.15	0.12	4.80	–	44
Channarayapatna-4	–	Ragi Jowar	–	Tk: 8.17 T: 8.17	90.71	–	4.90	–	45
Channarayapatna-4	–	Ragi Jowar	–	Gc: 68.49 T: 68.49	92.52	3.32	15.46	–	46
Channarayapatna-8	EA	Rice Ragi	–	Gc: 165.85 T: 165.85	276.37	38.42	59.12	N:3	47
Channarayapatna-9	EA	Rice Ragi	–	Gc: 121.31 T: 121.31	16.58	13.06	22.66	N:1	48
Channarayapatna-8	EA	Rice Ragi	–	Gc: 227.42 T: 227.42	65.94	27.80	71.04	N:2	49
Channarayapatna-12	EA	Rice Ragi	–	Gc: 86.60 T: 86.60	12.93	33.36	3.81	N:5	50
Channarayapatna-8	EA	Rice Ragi	–	Gc: 109.26 T: 109.26	189.33	32.50	34.09	N:4	51
Channarayapatna-6	EA	Rice Ragi	–	Gc: 19.02 T: 19.02	215.18	109.55	18.76	–	52

VILLAGE AMENITIES AND

Taluk: CHANNARAYAPATNA

Location Code No.	Name of Village	Total area of the Village (in hectares and ares)	Total Population and number of house holds		Amenities available (if not available within the village, a dash (–) may be shown in the column and next to it in brackets, the distance in broad ranges viz. – 5 kms. 5-10 kms. and 10+ kms of the nearest place where the facility is available may be given).						Approach to Village
					Educational	Medical	Drinking Water	Post and Telegraph	Day or days of the market/hat If any	Communications (Bus stop, Railway Station, waterway)	
1	2	3	4a	4b	5	6	7	8	9	10	11
53.	Adagur	180.27	789	140	P	– (5–10)	W, Hp	PO	– (5–10)	– (– 5)	PR
54.	Mallenahalli	176.80	418	76	P	– (– 5)	W, Hp	– (– 5)	– (– 5)	– (– 5)	PR
55.	Yachenahalli	289.72	491	88	– (– 5)	– (– 5)	W, Hp	– (– 5)	– (– 5)	– (– 5)	KR
56.	Kaggali Kaval	130.61	7	1	– (– 5)	– (– 5)	O	– (– 5)	– (– 5)	– (– 5)	PR
57.	C. R. Patna Amanikere	393.24				UN-INHABITED					
58.	Bindenahalli	277.96	483	82	P	– (– 5)	W, Hp	– (– 5)	– (– 5)	– (– 5)	PR
59.	Dandiganahalli	312.78	583	97	P, M	– (– 5)	W, Hp	PO	– (– 5)	– (– 5)	PR
60.	Muddanahalli	127.26	293	44	P	– (– 5)	W, Hp	– (– 5)	– (– 5)	– (– 5)	PR
61.	Hirihalli	251.23	552	94	P	– (– 5)	W, Hp	PO	Wednesday	– (– 5)	PR
62.	Avareninganakoppal	59.89	90	12	– (– 5)	– (– 5)	W, Hp	– (– 5)	– (– 5)	– (– 5)	PR
63.	Muraranahalli	178.98	194	33	P	– (– 5)	W, Hp	– (– 5)	– (– 5)	– (– 5)	PR
64.	Annenahalli	287.69	824	142	P, M	– (– 5)	W, Hp	– (– 5)	– (– 5)	– (– 5)	PR
65.	Doothanur Kaval	947.90				UN-INHABITED					
66.	Madalapura	131.97	210	34	P	– (– 5)	W, Hp	– (– 5)	– (– 5)	– (– 5)	PR
67	Chikkarade	357.76	269	51	P	– (– 5)	W, Hp	– (– 5)	– (– 5)	– (– 5)	PR
68.	Doddakarade	678.03	976	167	P, M	– (– 5)	W, Hp	– (– 5)	– (– 5)	BS	PR
69.	Belaguli	498.93	799	133	P	– (– 5)	W, Hp	– (– 5)	– (– 5)	– (– 5)	PR
70.	Chowlagala	471.93	693	127	P, M	– (– 5)	W, Hp	PO	– (– 5)	BS	PR
71.	Tarabenahalli	387.66	498	75	P	– (– 5)	W, Hp	– (– 5)	– (– 5)	– (– 5)	PR
72.	Varanahalli	237.82	520	102	P	– (– 5)	W, Hp	– (– 5)	– (– 5)	– (– 5)	PR
73.	Nettikere	210.71	356	69	P	– (– 5)	W, Hp	– (– 5)	– (– 5)	– (– 5)	PR
74.	Sathenahalli	177.73	426	80	P	– (– 5)	W, Hp	– (– 5)	Monday	BS	PR
75.	Ankanahalli	159.31	232	42	P	– (– 5)	W, Hp	– (– 5)	– (– 5)	BS	PR
76.	Thippur	332.45	375	64	P	– (– 5)	W, Hp	– (– 5)	– (– 5)	– (– 5)	PR

DIRECTORY
LAND USE

Taluk: CHANNARAYAPATNA

Nearest Town and distance (in Km.)	Power Supply	Staple Food	Land use (area under different types of land use in hectares and ares) Forest	Irrigated (by source of irrigation)	Un-irrigated	Culturable waste (including gauchar and groves)	Area not available for cultivation	Remarks including any place of religious, historical or archæological interest.	Location Code No.
12	13	14	15	16	17	18	19	20	21
Channarayapatna-6	EA	Rice Ragi	–	Tk: 48.06 T: 48.06	91.18	13.25	27.78	N:4	53
Channarayapatna-4	EA	Rice Ragi	–	–	114.28	31.08	31.44	–	54
Channarayapatna-3	EA	Rice Ragi	–	Tk: 15.76 T: 15.76	203.60	35.93	34.43	N:2	55
Channarayapatna-4	EA	Rice Ragi	10.12	–	102.28	12.28	5.93	–	56
	UN-INHABITED		–	Tk: 111.64 T: 111.64	41.30	–	240.30	–	57
Channarayapatna-4	EA	Ragi Rice	–	Tk: 33.90 T: 33.90	161.38	53.83	28.85	N:1	58
Channarayapatna-19	EA	Ragi Rice	–	Tk: 15.33 We: 2.02 T: 17.35	142.50	114.75	38.18	N:3, M:3	59
Channarayapatna-18	EA	Ragi Rice	–	Tk: 3.40 T: 3.40	68.51	30.76	24.59	N:1	60
Channarayapatna-14	EA	Ragi Rice Ragi	–	Tk: 13.63 We: 1.62 T: 15.25	131.40	58.37	46.21	N:3	61
Channarayapatna-18	EA	Ragi Rice	–	–	29.82	22.96	7.11	–	62
Channarayapatna-19	EA	Ragi Rice	–	–	74.84	91.46	12.68	–	63
Channarayapatna-15	EA	Ragi Rice	–	Tk: 1.70 We: 2.02 T: 3.72	196.31	65.17	22.49	N:5	64
	UN-INHABITED		–	–	139.97	796.24	11.69	–	65
Channarayapatna-17	EA	Ragi Rice	–	–	72.22	48.18	11.57	N:1	66
Channarayapatna-17	EA	Ragi Rice	–	Tk: 10.83 We: 2.00 T: 12.83	89.06	235.00	20.87	–	67
Channarayapatna-21	EA	Ragi Rice	–	Tk: 10.85 We: 4.00 T: 14.85	336.37	297.34	29.47	N:5, M:2	68
Channarayapatna-16	EA	Ragi Rice	–	Tk: 26.11 We: 1.00 T: 27.11	301.19	141.90	28.73	N:3	69
Channarayapatna-16	EA	Ragi Rice	–	Tk: 32.42 We: 1.62 T: 34.04	294.93	121.41	21.55	N:2	70
Channarayapatna-22	EA	Ragi Rice	–	Tk: 3.42 T: 3.42	292.35	80.97	10.92	N:1	71
Channarayapatna-22	EA	Ragi Rice	–	Tk: 5.78 We: 1.21 T: 6.99	179.95	44.52	6.36	N:1	72
Channarayapatna-19	EA	Ragi Rice	–	Tk: 5.24 T: 5.24	116.14	81.23	8.10	N:1	73
Channarayapatna-21	EA	Ragi Rice	–	–	102.97	65.06	9.70	N:3	74
Channarayapatna-15	EA	Ragi Rice	–	–	116.01	37.19	6.11	N:1	75
Channarayapatna-18	EA	Rice Ragi	–	Tk: 5.79 T: 5.79	163.44	151.08	12.14	N:1	76

VILLAGE AMENITIES AND

Taluk: CHANNARAYAPATNA

Location Code No.	Name of Village	Total area of the Village (in hectares and ares)	Total Population and number of house holds		Amenities available (if not available within the village, a dash (-) may be shown in the column and next to it in brackets, the distance in broad ranges viz. - 5 kms. 5-10 kms. and 10+ kms of the nearest place where the facility is available may be given).						
					Educational	Medical	Drinking Water	Post and Telegraph	Day or days of the market/hat If any	Communications (Bus stop, Railway Station, waterway)	Approach to Village
1	2	3	4a	4b	5	6	7	8	9	10	11
77	Kundur	481.60	1126	187	P, M, H	PHU	W, Hp	PO	-(-5)	BS	PR
78.	Gyarahalli	396.97	573	115	P(2)	-(-5)	W, Hp	-(-5)	-(-5)	BS	PR
79.	Jakkenahalli	130.11	260	44	P	-(-5)	W, Hp	-(-5)	-(-5)	-(-5)	PR
80.	Thimmalapura	191.16	240	40	P	-(-5)	W, Hp	-(-5)	-(-5)	-(-5)	PR
81.	Y. Singenahalli	243.59	374	59	P	-(-5)	W, Hp	-(-5)	-(-5)	-(-5)	PR
82.	Yaliyur	562.49	1114	202	P(2), M	-(-5)	W, Hp	PO	-(-5)	BS	PR
83.	Appenahalli	222.26	372	58	P(2)	-(-5)	W, Hp	-(-5)	-(-5)	-(-5)	PR
84.	Uppinahalli	231.32	493	71	P	-(-5)	W, Hp	-(-5)	-(-5)	-(-5)	PR
85.	Chowdenahalli	172.92	424	66	P	-(-5)	W, Hp	-(-5)	-(-5)	-(-5)	PR
86.	Chikkamathighatta	220.90	487	73	P	-(-5)	W, Hp	-(-5)	-(-5)	-(-5)	PR
87.	Doddamathighatta	486.82	661	101	P, M	-(-5)	W, Hp	-(-5)	-(-5)	-(-5)	PR
88.	Baragur	617.12	1170	216	P, M	-(-5)	W, Hp	PO	-(-5)	BS	PR
89.	Aralabaragur	113.47	3	1	-(-5)	-(-5)	O	-(-5)	-(-5)	-(-5)	KR
90.	Gejjegaranahalli	118.09	287	40	P	-(-5)	W, Hp	-(-5)	-(5-10)	-(-5)	PR
91.	Alagodanahalli	296.58	337	56	P	-(-5)	W, Hp	-(-5)	-(-5)	-(-5)	PR
92.	Hosur	160.67	334	59	-(-5)	-(-5)	W, Hp	-(-5)	-(-5)	-(-5)	PR
93.	Channapura	79.39	200	20	-(-5)	-(-5)	W, Hp	-(-5)	-(-5)	-(-5)	KR
94.	Mallenahalli	189.35	486	78	P	-(-5)	W, Hp	-(-5)	-(-5)	-(-5)	PR
95.	Nimbihalli	233.73	470	75	P	-(-5)	W, Hp	-(-5)	-(-5)	-(-5)	KR
96.	Anekere	661.57	1973	319	P, M	-(5-10)	W, Hp	PO	-(5-10)	BS	PR
97.	Hampanahalli	69.38				UN-INHABITED					
98.	Kalenahalli	83.02	203	32	P	-(-5)	W, Hp	-(-5)	-(-5)	BS	PR
99.	Bindenahalli	240.44	786	129	P	-(-5)	W, Hp	-(-5)	-(-5)	-(-5)	PR
100.	Bindenahalli Kaval	61.17	25	5	-(-5)	-(-5)	O	-(-5)	-(-5)	-(-5)	KR
101.	Kagganti Kaval	94.79				UN-INHABITED					

DIRECTORY

LAND USE

Taluk: **CHANNARAYAPATNA**

Nearest Town and distance (in Km.)	Power Supply	Staple Food	Land use (area under different types of land use in hectares and ares) Forest	Irrigated (by source of irrigation)	Un-irrigated	Culturable waste (including gauchar and groves)	Area not available for cultivation	Remarks including any place of religious, historical or archæological interest.	Location Code No.
12	13	14	15	16	17	18	19	20	21
Channarayapatna-16	EA	Ragi Rice	–	Tk: 33.91 T: 33.91	248.79	182.71	16.19	N:3, T:1 A-II	77
Channarayapatna-15	EA	Ragi Rice	–	Tk: 33.37 W: 2.02 T: 35.39	288.15	49.02	24.41	N:5	78
Channarayapatna-16	EA	Ragi Rice	–	Tk: 0.47 W: 1.61 T: 2.08	104.79	12.27	10.97	N:1	79
Channarayapatna-13	EA	Ragi Rice	–	Tk: 8.33 T: 8.33	147.65	29.21	5.97	–	80
Channarayapatna-12	EA	Ragi Rice	–	Tk: 9.12 W: 2.42 T: 11.54	209.74	14.69	7.62	N:1	81
Channarayapatna-14	EA	Ragi Rice	–	Tk: 54.73 T: 54.73	294.71	50.09	162.96	N:7	82
Channarayapatna-14	EA	Ragi Rice	–	Tk: 0.47 T: 0.47	176.33	25.19	20.27	N:2	83
Channarayapatna-13	EA	Ragi Rice	–	Tk: 12.51 T: 12.51	153.48	49.24	16.09	N:1	84
Channarayapatna-9	EA	Ragi Rice	–	–	111.52	55.18	6.22	N:1	85
Channarayapatna-5	EA	Ragi Rice	–	Tk: 1.90 T: 1.90	136.23	58.00	24.77	N:2	86
Channarayapatna-5	–	Ragi Rice	–	Tk: 16.72 T: 16.72	296.92	129.12	44.06	N:2	87
Channarayapatna-5	EA	Ragi Rice	–	Tk: 35.51 T: 35.51	355.43	129.21	96.97	N:7, T:1 C-1	88
Channarayapatna-6	–	Ragi Rice	–	Tk: 1.02 W: 1.62 T: 2.64	62.34	36.39	12.10	–	89
Channarayapatna-8	EA	Ragi Rice	–	W: 3.04 T: 3.04	94.24	–	20.81	N:1	90
Channarayapatna-5	EA	Ragi Rice	–	–	174.87	111.70	10.01	N:1	91
Channarayapatna-4	–	Ragi Rice	–	–	68.41	85.59	6.67	–	92
Channarayapatna-4	–	Ragi Rice	–	–	48.91	10.75	19.73	–	93
Channarayapatna-3	EA	Ragi Rice	–	–	128.02	45.01	16.32	N:3	94
Channarayapatna-3	EA	Ragi Rice	–	–	136.97	7.93	88.83	N:1	95
Channarayapatna-6	EA	Ragi Rice	–	Tk: 71.79 T: 71.79	266.02	66.16	257.60	N:5, M:1	96
	UN-INHABITED		–	Tk: 2.34 T: 2.34	56.84	2.69	7.51	–	97
Channarayapatna-4	EA	Ragi Rice	–	Tk: 5.91 T: 5.91	59.63	3.43	14.05	N:1	98
Channarayapatna-4	EA	Ragi Rice	–	Tk: 9.89 T: 9.89	156.78	17.50	56.27	N:3	99
Channarayapatna-6	–	Ragi Rice	–	–	50.10	8.09	2.98	–	100
	UN-INHABITED			–	42.90	13.62	38.27	–	101

VILLAGE AMENITIES AND

Taluk: CHANNARAYAPATNA

Location Code No.	Name of Village	Total area of the Village (in hectares and ares)	Total Population and number of house holds		Amenities available (if not available within the village, a dash (–) may be shown in the column and next to it in brackets, the distance in broad ranges viz. – 5 kms. 5-10 kms. and 10+ kms of the nearest place where the facility is available may be given).						Approach to Village
					Educational	Medical	Drinking Water	Post and Telegraph	Day or days of the market/hat If any	Communications (Bus stop, Railway Station, waterway)	
1	2	3	4 a	4 b	5	6	7	8	9	10	11
102.	Mancheganahalli	122.62	233	47	– (– 5)	– (– 5)	O	– (– 5)	– (– 5)	– (– 5)	KR
103.	Honnasettihalli	206.75	425	70	P	– (– 5)	W, Hp	– (– 5)	– (– 5)	– (– 5)	PR
104.	A. Kalenahalli	282.45	543	95	P	– (– 5)	W, Hp	– (– 5)	– (– 5)	– (– 5)	PR
105.	Kachenahalli	185.28	579	95	P	– (– 5)	W, Hp	– (– 5)	– (– 5)	– (– 5)	PR
106.	Kumbenahalli	136.75	352	56	P	– (– 5)	W, Hp	PO	– (– 5)	– (– 5)	PR
107.	Somadevarapura	56.85				UN-INHABITED					
108.	Cholenahalli	122.33	431	67	P	– (– 5)	W, Hp	– (– 5)	– (– 5)	– (– 5)	PR
109.	Agrahara	386.15	934	137	P, M	– (10+)	W, Hp	PO	– (– 5)	BS	PR
110.	Chittanahosahalli	145.39	165	31	– (– 5)	– (– 5)	W, Hp	– (– 5)	– (– 5)	– (– 5)	PR
111.	Pothanahalli	125.42	308	46	P	– (– 5)	W, Hp	– (– 5)	– (– 5)	BS	PR
112.	Thejigere	102.59	135	23	– (– 5)	– (– 5)	W, Hp	– (– 5)	– (– 5)	BS	PR
113.	Singenahalli	106.00	264	48	P	– (– 5)	W, Hp	– (– 5)	– (– 5)	– (– 5)	PR
114.	Noranakki	286.94	369	63	P(2)	– (– 5)	W, Hp	– (– 5)	– (– 5)	BS	PR
115.	Paduvanahalli	214.15	403	63	P	– (– 5)	W, Hp	– (– 5)	– (– 5)	BS	PR
116.	Nadanahalli	202.49	483	72	P(2)	– (– 5)	W, Hp	– (– 5)	– (– 5)	– (– 5)	PR
117.	Vantigudda Kaval	40.98				UN-INHABITED					
118.	Narayanapura	256.95	534	88	P	– (– 5)	W, Hp	– (– 5)	– (5–10)	– (– 5)	PR
119.	Sajjekoppal	70.63	79	12	– (– 5)	– (– 5)	W, Hp	– (– 5)	– (5–10)	– (– 5)	PR
120.	Samudravalli	288.68	284	41	P	– (– 5)	W, Hp	– (– 5)	– (5–10)	– (– 5)	PR
121.	Sannenahalli	192.89	166	38	P	– (– 5)	W, Hp	– (– 5)	– (5–10)	– (– 5)	PR
122.	Sagathavalli	680.16	1425	293	P, M	– (– 5)	W, Hp	PO	– (5–10)	BS	PR
123.	Sattigowdanahalli	192.47	391	65	P	– (– 5)	W, Hp	– (– 5)	– (10+)	– (– 5)	PR
124.	Somanathanahalli	295.77	531	83	P	– (– 5)	W, Hp	– (– 5)	– (10+)	– (– 5)	PR
125.	B. Samudravalli	197.05	318	52	P	– (– 5)	W	– (– 5)	– (– 5)	– (– 5)	PR
126.	Katrighatta	430.78	569	103	P	– (– 5)	W, Hp	– (– 5)	– (– 5)	– (– 5)	PR
127.	Baladare	709.13	1050	206	P(2), M, H	PHC FPC	W, Hp	PO	– (– 5)	BS	PR

DIRECTORY

LAND USE

Taluk: **CHANNARAYAPATNA**

Nearest Town and distance (in Km.)	Power Supply	Staple Food	Land use (area under different types of land use in hectares and ares) Forest	Irrigated (by source of irrigation)	Un-irrigated	Culturable waste (including gauchar and groves)	Area not available for cultivation	Remarks including any place of religious, historical or archæological interest.	Location Code No.
12	13	14	15	16	17	18	19	20	21
Channarayapatna-6	–	Ragi Rice	–	–	78.03	13.62	30.97	–	102
Channarayapatna-5	EA	Ragi Rice	–	Gc: 61.48 T: 61.48	70.38	44.25	30.64	N:3	103
Channarayapatna-5	EA	Ragi Rice	–	Gc: 156.82 T: 156.82	49.78	73.27	2.58	N:1	104
Channarayapatna-9	EA	Ragi Rice	–	Gc: 106.27 T: 106.27	17.13	54.50	7.38	–	105
Channarayapatna-10	EA	Ragi Rice	–	Gc: 50.12 T: 50.12	73.37	7.17	6.09	N:2, M:1	106
	UN-INHABITED		–	Gc: 26.62 T: 26.62	19.15	–	11.08	–	107
Channarayapatna-12	EA	Ragi Rice	–	Gc: 51.79 T: 51.79	33.14	31.55	5.85	N:2	108
Channarayapatna-12	EA	Ragi Rice	–	Gc: 132.46 T: 132.46	142.71	20.01	90.97	N:2	109
Channarayapatna-10	–	Ragi Rice	–	Gc: 46.69 T: 46.69	59.53	32.98	6.19	–	110
Channarayapatna-10	–	Ragi Rice	–	–	76.01	42.32	7.09	–	111
Channarayapatna-10	–	Ragi Rice	–	Gc: 13.90 T: 13.90	45.73	32.34	10.62	–	112
Channarayapatna-10	–	Ragi Rice	–	Gc: 47.25 T: 47.25	17.58	34.66	6.51	N:1	113
Channarayapatna-8	EA	Ragi Rice	–	Gc: 96.98 T: 96.98	103.20	21.18	65.58	N:2	114
Channarayapatna-5	EA	Ragi Rice	–	Gc: 14.39 T: 14.39	96.25	70.74	32.77	N:2	115
Channarayapatna-5	EA	Ragi Rice	–	Tk: 11.19 T: 11.19	117.86	53.56	19.88	N:2	116
	UN-INHABITED		–	–	–	–	40.98	–	117
Channarayapatna-8	–	Ragi Rice	–	–	114.87	98.40	43.68	–	118
Channarayapatna-8	–	Ragi Rice	–	–	39.66	28.67	2.30	–	119
Channarayapatna-10	–	Ragi Rice	–	–	138.65	134.06	15.97	–	120
Channarayapatna-10	EA	Ragi Rice	–	–	100.79	–	92.10	–	121
Channarayapatna-10	EA	Ragi Rice	–	Tk: 37.69 T: 37.69	425.63	–	216.84	N:5	122
Channarayapatna-11	–	Ragi Rice	–	Tk: 7.08 T: 7.08	102.80	–	82.59	–	123
Channarayapatna-13	–	Ragi Rice	–	Tk: 0.52 T: 0.52	192.85	–	102.40	N:3	124
Channarayapatna-15	EA	Ragi Rice	–	–	104.38	79.92	12.75	M:1	125
Channarayapatna-10	EA	Ragi Rice	–	Tk: 31.16 T: 31.16	250.90	84.05	64.67	N:3	126
Channarayapatna-12	EA	Ragi Rice	–	Tk: 22.18 W: 6.07 T: 28.25	294.53	249.99	136.36	N:10	127

VILLAGE AMENITIES AND

Taluk: CHANNARAYAPATNA

Location Code No.	Name of Village	Total area of the Village (in hectares and ares)	Total Population and number of house holds		Amenities available (if not available within the village, a dash (–) may be shown in the column and next to it in brackets, the distance in broad ranges viz. – 5 kms. 5-10 kms. and 10 + kms of the nearest place where the facility is available may be given).						Approach to Village
					Educational	Medical	Drinking Water	Post and Telegraph	Day or days of the market/hat If any	Communications (Bus stop, Railway Station, waterway)	
1	2	3	4a	4b	5	6	7	8	9	10	11
128.	Tenkanahalli	194.07	227	40	P	–(–5)	W, Hp	–(–5)	–(–5)	–(–5)	KR
129.	Vagarahalli	201.82	350	52	P	–(–5)	W, Hp	–(–5)	–(–5)	–(–5)	PR
130.	Bagur	964.38	2566	495	P(2), M, H	D, PHU	T, W	PO, Phone	Friday	BS	PR
131.	Maruvanahalli	165.15	762	139	P	–(–5)	W, Hp	–(–5)	–(–5)	–(–5)	PR
132.	Madaba	365.65	996	165	P	–(5–10)	W, Hp	–(–5)	–(5–10)	–(–5)	PR
133.	Darasighatta	189.59	116	17	–(–5)	–(–5)	W	–(–5)	–(5–10)	–(–5)	PR
134.	Byadarahalli	278.35	632	106	P	–(–5)	W, Hp	PO	–(–5)	–(–5)	PR
135.	Chamarajapura	329.87	55	8	–(–5)	–(–5)	W	–(–5)	–(–5)	BS	PR
136.	Kumbarahalli	355.08	576	112	P	–(–5)	W, Hp	–(–5)	–(–5)	–(–5)	KR
137.	Muddanahalli	125.47	355	67	P	–(–5)	W, Hp	–(–5)	–(5–10)	BS	PR
138.	Mallenahalli	306.92	587	105	P	–(–5)	W, Hp	–(–5)	–(5–10)	–(–5)	PR
139.	Kalenahalli	249.49	489	95	P	–(–5)	W, Hp	–(–5)	–(–5)	–(–5)	KR
140.	Kooradahalli	192.30	323	63	P	–(–5)	W	–(–5)	–(–5)	–(–5)	KR
141.	Krishnapura	157.62	218	36	P	–(–5)	W	–(–5)	–(–5)	–(–5)	KR
142.	Banavase	288.68	486	77	P, M	–(–5)	W	–(–5)	–(5–10)	–(–5)	KR
143.	Agrahara	229.42	523	78	P	–(–5)	W, Hp	–(–5)	–(–5)	–(–5)	PR
144.	Yarebore Kaval	*This village is Part and Parcel of Doothanur Kaval, L.C. No.65.									
145.	Agasarahalli	240.45	384	73	P	–(–5)	W, Hp	–(–5)	–(5–10)	–(–5)	KR
146.	Narayanapura	130.92	191	31	P	–(–5)	W	–(–5)	–(5–10)	–(–5)	PR
147.	Hongehalli	238.73	433	85	P	–(–5)	W, Hp	–(–5)	–(10+)	–(–5)	KR
148.	Kuri Kaval	601.98	98	21	–(–5)	–(5–10)	W	–(–5)	–(5–10)	BS	PR
149.	Joisarahalli	75.19	120	24	–(–5)	–(–5)	W, Hp	–(–5)	–(5–10)	–(–5)	KR
150.	Madhagodanahalli	302.02	475	79	P	–(–5)	W, Hp	–(–5)	–(5–10)	–(–5)	KR
151.	M. Shivara	504.54	895	169	P, M, H	D	W, Hp	PO	–(10+)	BS	PR
152.	Honnenahalli	25.78	115	22	–(–5)	–(–5)	W	–(–5)	–(5–10)	–(–5)	KR
153.	Jekkenahalli	83.38	UN-INHABITED								

DIRECTORY

LAND USE

Taluk: **CHANNARAYAPATNA**

Nearest Town and distance (in Km.)	Power Supply	Staple Food	Land use (area under different types of land use in hectares and ares) Forest	Irrigated (by source of irrigation)	Un-irrigated	Culturable waste (including gauchar and groves)	Area not available for cultivation	Remarks including any place of religious, historical or archæological interest.	Location Code No.
12	13	14	15	16	17	18	19	20	21
Channarayapatna-18	EA	Ragi Rice	–	Tk: 2.55 W: 1.21 T: 3.76	91.23	87.50	11.58	N:2	128
Channarayapatna-16	EA	Ragi Rice	–	Tk: 6.69 We: 1.01 T: 7.70	101.51	69.38	23.23	N:2	129
Channarayapatna-12	EA	Ragi Rice	–	Tk: 145.41 T: 145.41	642.43	88.34	88.20	N:22, M:2 T:2	130
Channarayapatna-10	EA	Ragi Rice	–	– –	85.35	68.83	10.97	N:2, M:1 T:1	131
Channarayapatna-9	EA	Ragi Rice	–	Tk: 12.02 T: 12.02	275.06	40.33	38.24	N:2	132
Channarayapatna-8	EA	Ragi Rice	–	Tk: 0.92 We: 2.02 T: 2.94	148.06	18.63	19.96	N:2	133
Channarayapatna-12	EA	Ragi Rice	–	Tk: 3.52 We: 4.86 T: 8.38	230.27	24.80	14.90	N:2	134
Channarayapatna-13	–	Ragi Rice	–	Tk: 2.00 W: 1.62 T: 3.62	267.20	31.07	27.98	–	135
Channarayapatna-15	EA	Ragi Rice	–	Tk: 5.37 T: 5.37	263.45	44.58	41.68	N:1	136
Channarayapatna-15	EA	Ragi Rice	–	–	83.03	35.77	6.67	N:2	137
Channarayapatna-17	EA	Ragi Rice	–	Tk: 10.96 T: 10.96	187.38	86.62	21.96	N:1	138
Channarayapatna-18	EA	Ragi Rice	–	–	162.03	20.34	67.12	N:1	139
Channarayapatna-15	EA	Ragi Rice	–	Tk: 6.82 T: 6.82	115.26	4.62	65.60	–	140
Channarayapatna-18	–	Ragi Rice	–	–	95.77	40.47	21.38	–	141
Channarayapatna-20	EA	Ragi Rice	–	Tk: 3.63 T: 3.63	181.17	12.21	91.67	N:2	142
Channarayapatna-16	EA	Ragi Rice	–	–	154.50	62.78	12.14	N:2	143
									144
Channarayapatna-20	–	Ragi Rice	–	Tk: 2.12 T: 2.12	192.82	22.26	23.25	N:1	145
Channarayapatna-20	EA	Ragi Rice	–	–	79.39	16.88	34.65	N:2	146
Channarayapatna-16	EA	Ragi Rice	–	Tk: 7.46 T: 7.46	222.71	2.32	6.24	N:1	147
Channarayapatna-24	–	Ragi Rice	–	–	251.58	3.21	347.19	–	148
Channarayapatna-23	–	Ragi Rice	–	–	65.76	0.84	8.59	–	149
Channarayapatna-21	EA	Ragi Rice	–	Tk: 8.70 T: 8.70	279.05	2.85	11.42	N:2	150
Channarayapatna-18	EA	Ragi Rice	–	Tk: 24.09 T: 24.09	355.38	5.66	119.41	N:2, T:1	151
Channarayapatna-20	EA	Ragi Rice	–	–	19.93	0.96	4.89	–	152
	UN-INHABITED		–	–	75.21	0.81	7.36	–	153

VILLAGE AMENITIES AND

Taluk: **CHANNARAYAPATNA**

Location Code No.	Name of Village	Total area of the Village (in hectares and ares)	Total Population and number of house holds		Amenities available (if not available within the village, a dash (–) may be shown in the column and next to it in brackets, the distance in broad ranges viz. – 5 kms. 5-10 kms. and 10+ kms of the nearest place where the facility is available may be given).						Approach to Village
					Educational	Medical	Drinking Water	Post and Telegraph	Day or days of the market/hat If any	Communications (Bus stop, Railway Station, waterway)	
1	2	3	4a	4b	5	6	7	8	9	10	11
154.	Kamanahalli	205.91	265	49	P	–(–5)	W, Hp	–(–5)	–(10+)	–(–5)	KR
155.	Kalamaranahalli	112.67	338	51	P	–(–5)	W, Hp	–(–5)	–(10+)	–(–5)	KR
156.	Kakkihalli	424.00	376	59	P	–(–5)	W, Hp	–(–5)	–(10+)	–(–5)	KR
157.	Lakkihalli	165.23	384	61	P	–(–5)	W, Hp	–(–5)	–(5–10)	BS	PR
158.	Balaghatta	372.96	819	131	P	PHU	W, Hp	PO	–(5–10)	BS	PR
159.	K. Dasapura	42.23	216	33	P	–(–5)	W, Hp	–(–5)	–(5–10)	BS	PR
160.	Kembal	483.72	1210	228	P, M	PHU	W, Hp	PO	–(5–10)	BS	PR
161.	Balehalli	115.68	429	75	P	–(–5)	W, Hp	–(–5)	–(5–10)	–(–5)	KR
162.	Chickarasanahalli	100.58	564	100	P	–(–5)	W, Hp	–(–5)	–(5–10)	–(–5)	KR
163.	Bidare	407.32	1320	271	P, M	PHU	W, T	–(–5)	–(10+)	BS	PR
164.	Gobblihalli	101.74				UN-INHABITED					
165.	Basavanapura	128.44	64	10	P	–(–5)	W, Hp	–(–5)	–(5–10)	–(–5)	KR
166.	Beechagondanahalli	186.25	554	95	P	–(–5)	W, Hp	–(–5)	–(–5)	BS	PR
167.	Hullenahalli	187.50	373	62	P	–(–5)	W, Hp	–(–5)	–(5–10)	BS	PR
168.	Valagerehalli	737.99	1588	292	P, M	PHU	W, Hp	PO	–(5–10)	BS	PR
169.	Kodihalli	461.78	1109	207	P	–(–5)	W, Hp	–(–5)	–(5–10)	BS	PR
170.	Thippalapura	140.63	9	2	–(–5)	–(–5)	W, Hp	–(–5)	–(5–10)	–(–5)	KR
171.	Papanaghatta	195.57	68	15	–(–5)	–(–5)	W	–(–5)	–(–5)	–(–5)	KR
172.	Anathi	897.81	1344	251	P, M, H	–(–5)	W, T, Hp	PO	–(–5)	BS	PR
173.	Honnanakoppal	71.47	266	54	–(–5)	–(–5)	W	–(–5)	–(–5)	BS	PR
174.	Karehalli	486.35	1584	290	P, M	PHU	W, Hp	PO	Sunday	BS	PR
175.	B. Byrapura	119.89	152	26	–(–5)	–(–5)	W, Hp	–(–5)	–(–5)	–(–5)	PR
176.	Chattanahalli	117.58	218	36	(–5)	–(–5)	W, Hp	–(–5)	–(–5)	–(–5)	KR
177.	K. Byrapura	73.97	727	150	P, M, H	–(–5)	W, Hp	–(–5)	–(5–10)	BS	PR
178.	Chokenahalli	142.32	211	45	–(–5)	–(–5)	W, Hp	–(–5)	–(–5)	–(–5)	KR

DIRECTORY
LAND USE

Taluk: **CHANNARAYAPATNA**

Nearest Town and distance (in Km.)	Power Supply	Staple Food	Land use (area under different types of land use in hectares and ares) Forest	Irrigated (by source of irrigation)	Un-irrigated	Culturable waste (including gauchar and groves)	Area not available for cultivation	Remarks including any place of religious, historical or archæological interest.	Location Code No.
12	13	14	15	16	17	18	19	20	21
Channarayapatna-18	EA	Ragi Rice	–	Tk: 5.83 T: 5.83	186.24	2,46	11.38	N:1	154
Channarayapatna-17	EA	Ragi Rice	–	–	85.69	14.93	12.05	N:1	155
Channarayapatna-26	EA	Ragi Rice	–	–	323.41	48.52	52.07	N:1	156
Channarayapatna-21	EA	Ragi Rice	–	W: 2.09 T: 2.09	126.24	25.95	10.95	N:1, M:4	157
Channarayapatna-22	EA	Ragi Rice	–	Tk: 22.65 We: 1.00 T: 23.65	214.48	102.39	32.44	N:4	158
Channarayapatna-25	EA	Ragi Rice	–	We: 1.00 T: 1.00	34.95	4.24	2.04	–	159
Channarayapatna-22	EA	Ragi Rice	–	Tk: 81.09 We: 4.86 T: 85.95	260.58	46.50	90.69	N:8	160
Tiptur-18	EA	Ragi Rice	–	Tk: 24.32 T: 24.32	68.35	16.37	6.64	N:3	161
Tiptur-19	EA	Ragi Rice	–	Tk: 4.27 T: 4.27	57.38	29.22	9.71	N:2, M:1 T:1	162
Tiptur-19	EA	Ragi Rice	–	Tk: 2.62 T: 2.62	271.29	84.85	48.56	N:4, M:1 T:1	163
	UN-INHABITED		–	–	73.44	20.24	8.06	–	164
Tiptur-20	EA	Ragi Rice	–	Tk: 2.10 T: 2.10	103.84	16.19	6.31	–	165
Tiptur-17	EA	Ragi Rice	–	We: 4.01 T: 4.01	170.39	5.13	6.72	N:2	166
Channarayapatna-25	EA	Ragi Rice	–	–	138.30	29.55	19.65	N:1	167
Tiptur-14	EA	Ragi Rice	–	–	665.76	46.31	25.92	N:4	168
Tiptur-11	EA	Ragi Rice	–	–	311.15	126.35	24.28	N:2	169
Tiptur-10	EA	Ragi Rice	–	–	106.62	31.80	2.21	N:2	170
Tiptur-11	–	Ragi Rice	–	Tk: 9.79 T: 9.79	164.73	1.04	20.01	–	171
Tiptur-15	EA	Ragi Rice	–	Tk: 99.94 We: 3.01 T: 102.95	470.94	77.83	246.09	N:4, M:1	172
Tiptur-14	EA	Ragi Rice	–	Tk: 24.28 We: 2.01 T: 26.29	39.16	5.68	0.34	N:4, M:2 T:1	173
Tiptur-12	EA	Ragi Rice	–	Tk: 125.66 We: 0.81 T: 126.47	335.71	20.24	3.93	N:10, M:3 T:1	174
Tiptur-14	EA	Ragi Rice	–	Tk: 48.56 T: 48.56	59.50	8.90	2.93	–	175
Tiptur-15	EA	Ragi Rice	–	–	97.08	–	20.50	N:3	176
Channarayapatna-25	EA	Ragi Rice	–	We: 2.00 T: 2.00	46.84	–	25.13	N:1	177
Tiptur-15	–	Ragi Rice	–	Tk: 16.44 T: 16.44	93.01	27.97	4.90	–	178

VILLAGE AMENITIES AND

Taluk: CHANNARAYAPATNA

Location Code No.	Name of Village	Total area of the Village (in hectares and ares)	Total Population and number of house holds		Amenities available (if not available within the village, a dash (–) may be shown in the column and next to it in brackets, the distance in broad ranges viz. – 5 kms. 5-10 kms. and 10 + kms of the nearest place where the facility is available may be given).						Approach to Village
					Educational	Medical	Drinking Water	Post and Telegraph	Day or days of the market/hat If any	Communications (Bus stop, Railway Station, waterway)	
1	2	3	4a	4b	5	6	7	8	9	10	11
179.	Adihalli	186.92	508	83	P	– (– 5)	W, Hp	– (– 5)	– (– 5)	– (– 5)	KR
180.	Rechihalli	135.34	234	36	P	– (– 5)	W, Hp	– (– 5)	– (– 5)	– (– 5)	KR
181.	Channenahalli	196.81	319	55	P	– (– 5)	W, Hp	– (– 5)	– (– 5)	– (– 5)	KR
182.	Thimmalapura	165.49	191	33	P	– (– 5)	W, Hp	– (– 5)	– (– 5)	– (– 5)	PR
183.	Nagenahalli	137.85	117	22	– (– 5)	– (– 5)	W, Hp	– (– 5)	– (– 5)	– (– 5)	KR
184.	Navile	952.90	2197	416	P, M	D	W, Hp	PO	– (– 5)	BS	PR
185.	Chowvenahalli	138.21	372	61	P	– (– 5)	W, Hp	– (– 5)	– (– 5)	– (– 5)	KR
186.	Baktaravalli	389.20	396	65	P	– (– 5)	W, Hp	– (– 5)	– (– 5)	– (– 5)	KR
187.	Muddanahalli Kaval	412.34	258	59	– (– 5)	– (– 5)	W, Hp	– (– 5)	– (5–10)	– (– 5)	PR
188.	Somenahalli	122.19	260	35	P	– (– 5)	W, Hp	– (– 5)	– (10+)	– (– 5)	PR
189.	Maragur	237.76	550	91	P	– (– 5)	W, Hp	– (– 5)	– (5–10)	– (– 5)	KR
190.	Kamanayakanahalli	461.77	546	94	P	– (– 5)	W, Hp	– (– 5)	– (5–10)	BS	PR
191.	Appenahalli	164.41	139	26	– (– 5)	– (– 5)	W, Hp	– (– 5)	– (5–10)	BS	PR
192.	Chikkonahalli	285.42	400	68	P	– (– 5)	W, Hp	– (– 5)	Monday	– (– 5)	PR
193.	Kallesomanahalli	193.91	619	114	P	– (– 5)	W, Hp	– (– 5)	– (– 5)	– (– 5)	KR
194.	Kallumallenahalli	263.28	293	45	P	– (– 5)	W, Hp	– (– 5)	– (5–10)	– (– 5)	KR
195.	Darasihalli	102.52	307	52	– (– 5)	– (– 5)	W, Hp	– (– 5)	– (5–10)	BS	PR
196.	Halasinahalli	124.37	97	18	– (– 5)	– (5–10)	W	– (– 5)	– (5–10)	– (– 5)	KR
197.	Govinakere	354.87	600	94	P	– (– 5)	W, Hp	– (– 5)	– (– 5)	– (– 5)	KR
198.	Kashipura	63.74				UN-INHABITED					
199.	Obalapura	481.01	794	133	P	– (– 5)	W, Hp	PO	– (– 5)	BS	PR
200.	Dyavanur	346.08	458	83	P	– (– 5)	W, Hp	– (– 5)	– (– 5)	– (– 5)	KR
201.	Honnenahalli	234.74	567	111	P	– (– 5)	W, Hp	– (– 5)	– (– 5)	BS	PR
202.	Chowdenahalli	162.46	241	35	P	– (– 5)	W, Hp	– (– 5)	– (– 5)	BS	PR
203.	Daddihalli	100.91	167	26	– (– 5)	– (– 5)	W	– (– 5)	– (– 5)	– (– 5)	KR

DIRECTORY
LAND USE

Taluk: **CHANNARAYAPATNA**

Nearest Town and distance (in Km.)	Power Supply	Staple Food	Land use (area under different types of land use in hectares and ares) Forest	Irrigated (by source of irrigation)	Un-irrigated	Culturable waste (including gauchar and groves)	Area not available for cultivation	Remarks including any place of religious, historical or archæological interest.	Location Code No.
12	13	14	15	16	17	18	19	20	21
Tiptur-17	EA	Ragi Rice	–	–	164.26	18.37	4.29	–	179
Tiptur-14	EA	Ragi Rice	–	Tk: 34.99 We: 12.02 T: 47.01	68.15	11.57	8.61	–	180
Tiptur-14	EA	Ragi Rice	–	Tk: 42.70 W: 2.00 T: 44.70	136.28	11.30	4.53	–	181
Tiptur-16	EA	Ragi Rice	–	Tk: 32.78 We: 0.81 T: 33.59	113.73	12.25	5.92	–	182
Tiptur-16	EA	Ragi Rice	–	Tk: 28.33 We: 2.43 T: 30.76	90.06	12.14	4.89	–	183
Tiptur-16	EA	Ragi Rice	–	Tk: 50.96 T: 2.43 T: 53.39	778.10	101.03	20.38	N:4	184
Channarayapatna-20	EA	Ragi Rice	–	–	99.43	34.83	3.95	–	185
Channarayapatna-21	EA	Ragi Rice	–	We: 2.02 T: 2.02	220.75	158.58	7.85	–	186
Channarayapatna-23	–	Ragi Rice	–	–	404.99	–	7.35	–	187
Channarayapatna-20	EA	Ragi Rice	–	–	109.97	2.44	9.78	–	188
Channarayapatna-16	EA	Ragi Rice	–	Tk: 20.72 T: 20.72	145.51	4.18	67.35	–	189
Channarayapatna-18	EA	Ragi Rice	–	–	287.37	172.41	1.99	–	190
Channarayapatna-19	EA	Ragi Rice	–	Tk: 8.80 T: 8.80	103.12	48.27	4.22	–	191
Channarayapatna-21	EA	Ragi Rice	–	Tk: 8.31 We: 2.42 T: 10.73	174.87	93.67	6.15	N:4, T:1	192
Channarayapatna-22	EA	Ragi Rice	–	–	149.98	39.31	4.62	N:2	193
Channarayapatna-18	EA	Ragi Rice	–	–	255.80	2.60	4.88	N:1	194
Channarayapatna-15	EA	Ragi Rice	–	–	92.19	2.99	7.34	N:2	195
Channarayapatna-14	EA	Ragi Rice	–	Tk: 1.59 T: 1.59	78.40	24.15	20.23	–	196
Channarayapatna-18	EA	Ragi Rice	–	Tk: 12.15 T: 12.15	247.59	20.24	74.89	N:2	197
	UN-INHABITED		–	–	58.91	–	4.83	–	198
Channarayapatna-20	EA	Ragi Rice	–	Tk: 11.32 T: 11.32	424.90	34.62	10.17	N:2	199
Channarayapatna-17	EA	Ragi Rice	–	Tk: 11.11 T: 11.11	215.79	30.15	89.03	N:1	200
Channarayapatna-19	EA	Ragi Rice	–	–	171.67	10.45	52.62	N:1	201
Channarayapatna-16	EA	Ragi Rice	–	Tk: 5.33 T: 5.33	124.83	–	32.30	N:2	202
Channarayapatna-16	EA	Ragi Rice	–	Tk: 6.40 T: 6.40	62.87	–	31.64	N:1	203

VILLAGE AMENITIES AND

Taluk: CHANNARAYAPATNA

Location Code No.	Name of Village	Total area of the Village (in hectares and ares)	Total Population and number of house holds		Amenities available (if not available within the village, a dash (–) may be shown in the column and next to it in brackets, the distance in broad ranges viz. – 5 kms. 5-10 kms. and 10 + kms of the nearest place where the facility is available may be given).						Approach to Village
					Educational	Medical	Drinking Water	Post and Telegraph	Day or days of the market/hat If any	Communications (Bus stop, Railway Station, waterway)	
1	2	3	4 a	4 b	5	6	7	8	9	10	11
204.	Dyavenahalli	129.40	437	67	P	– (– 5)	W, Hp	– (– 5)	– (– 5)	– (– 5)	KR
205.	Nuggehalli	696.83	3971	695	P(4), M H, PUC	PHU RP	T, W Hp	PTO Phone	Friday	BS	PR
206.	Jambur	691.61	1246	221	P	– (– 5)	W, Hp	PO Phone	– (– 5)	BS	PR
207.	J. Madihalli	218.85	209	35	– (– 5)	– (– 5)	W	– (– 5)	– (– 5)	– (– 5)	PR
208.	Kalkere	477.05	768	144	P, M, H	D	W, Hp	PO	Thursday	BS	PR
209.	Chowdenahalli	279.61	355	65	P	– (– 5)	W, Hp	– (– 5)	– (– 5)	– (– 5)	KR
210.	Avverahalli	231.30	282	50	– (– 5)	– (– 5)	W, Hp	– (– 5)	– (– 5)	– (– 5)	KR
211.	Honnamaranahalli	222.15	898	127	P	– (– 5)	W, Hp	– (– 5)	– (– 5)	BS	PR
212.	Mavinahalli	173.68	409	75	P	– (– 5)	W	– (– 5)	– (– 5)	– (– 5)	KR
213.	Bhoovanahalli	214.48	537	111	P, M	– (– 5)	W	PO	– (5–10)	– (– 5)	KR
214.	Heggadigere	270.08	457	99	P	– (– 5)	W	– (– 5)	– (5–10)	– (– 5)	KR
215.	Tagadur	368.23	281	51	– (– 5)	PHU	W, Hp	– (– 5)	– (5–10)	– (– 5)	KR
216.	Rayasamudra Kaval	1154.89	162	44	– (– 5)	– (– 5)	O	– (– 5)	– (– 5)	– (– 5)	KR
217.	Lakkarasanahalli	110.38	200	31	– (– 5)	– (– 5)	W	– (– 5)	– (5–10)	– (– 5)	KR
218.	Rangapura	196.15	269	42	P, M	– (– 5)	W	– (5–10)	– (5–10)	– (– 5)	KR
219.	Narihalli	104.02	212	93	– (– 5)	– (– 5)	W, Hp	– (– 5)	– (– 5)	– (– 5)	KR
220.	Kanuvanaghatta	251.95	627	124	P	– (– 5)	W	– (– 5)	– (– 5)	– (– 5)	PR
221.	Ramapura	133.56	340	59	P	– (– 5)	W	– (– 5)	– (– 5)	– (– 5)	KR
222.	Dyavalapura	57.15	364	59	P	– (– 5)	W, Hp	– (– 5)	– (– 5)	BS	PR
223.	A. Belaguli	567.20	1046	180	P, M	– (– 5)	W, Hp	PO Phone	– (– 5)	– (– 5)	KR
224.	S. Shivara	519.18	1133	213	P, M	D	W, Hp	PO	– (– 5)	BS	KR
225.	Hosahalli	158.85	279	55	P	– (– 5)	W	– (– 5)	– (– 5)	– (– 5)	KR
226.	Yachanaghatta	388.14	588	111	P	– (– 5)	W, Hp	– (– 5)	– (– 5)	– (– 5)	KR
227.	Duggenahalli	65.57	168	22	P	– (– 5)	W	– (– 5)	– (– 5)	– (– 5)	KR
228.	Channagonahalli	124.41	113	22	– (– 5)	– (– 5)	W	– (– 5)	– (– 5)	– (– 5)	KR
229.	Ganjigere	254.25	335	58	P	– (– 5)	W, Hp	– (– 5)	– (5–10)	– (– 5)	KR
230.	Hosur	101.36	169	22	P	– (– 5)	W. Hp	– (– 5)	– (– 5-10)	– (– 5)	KR

DIRECTORY
LAND USE

Taluk: **CHANNARAYAPATNA**

Nearest Town and distance (in Km.)	Power Supply	Staple Food	Land use (area under different types of land use in hectares and ares) Forest	Irrigated (by source of irrigation)	Un-irrigated	Culturable waste (including gauchar and groves)	Area not available for cultivation	Remarks including any place of religious, historical or archæological interest.	Location Code No.
12	13	14	15	16	17	18	19	20	21
Channarayapatna-15	EA	Ragi Rice	–	Tk: 17.98 T: 17.98	95.79	–	15.63	N:1	204
Channarayapatna-20	EA	Ragi Rice	–	Tk: 30.29 T: 30.29	589.14	18.11	59.29	N:54, M:6 T:1, A-III	205
Channarayapatna-17	EA	Ragi Rice	–	Tk: 11.02 T: 11.02	415.40	247.69	17.50	N:8, M:2 C:1	206
Channarayapatna-17	EA	Ragi Rice	–	W: 1.62 T: 1.62	140.46	75.10	1.67	–	207
Channarayapatna-13	EA	Ragi Rice	–	Tk: 14.46 T: 14.46	277.59	70.85	114.15	N:13, M:1	208
Channarayapatna-15	EA	Ragi Rice	–	Tk: 7.47 T: 7.47	133.37	124.31	14.46	–	209
Channarayapatna-21	–	Ragi Rice	–	Tk: 23.02 T: 23.02	183.14	17.50	7.64	–	210
Channarayapatna-20	EA	Ragi Rice	–	–	184.12	32.74	5.29	–	211
Channarayapatna-22	–	Ragi Rice	–	–	111.15	38.95	23.58	–	212
Channarayapatna-23	EA	Ragi Rice	–	Tk: 4.82 T: 4.82	164.99	19.88	24.79	–	213
Channarayapatna-20	EA	Ragi Rice	–	Tk: 9.21 T: 9.21	160.96	60.11	39.80	–	214
Channarayapatna-18	EA	Ragi Rice	–	Tk: 12.08 T: 12.08	275.64	59.27	21.24	–	215
Channarayapatna-16	–	Ragi Rice	–	Tk: 6.32 T: 6.32	209.21	737.01	202.35	–	216
Channarayapatna-19	EA	Ragi Rice	–	We: 4.01 T: 4.01	87.16	8.41	10.80	–	217
Channarayapatna-18	EA	Ragi Rice	–	–	120.51	58.69	16.95	–	218
Tiptur-16	EA	Ragi Rice	–	–	72.10	19.90	12.02	–	219
Turuvekere-16	EA	Ragi Rice	–	–	174.64	57.19	20.12	–	220
Tiptur-14	EA	Ragi Rice	–	Tk: 0.05 T: 0.05	95.62	24.31	13.58	–	221
Tiptur-15	EA	Ragi Rice	–	–	50.16	–	6.99	–	222
Tiptur-16	EA	Ragi Rice	–	Tk: 62.62 T: 62.62	271.79	72.34	160.45	A-IV	223
Tiptur-15	EA	Ragi Rice	–	Tk: 42.71 We: 2.42 T: 45.13	316.36	67.20	90.49	N:2	224
Tiptur-15	EA	Ragi Rice	–	Tk: 4.92 We: 3.00 T: 7.92	94.49	41.19	15.25	–	225
Tiptur-13	EA	Ragi Rice	–	Tk: 1.96 T: 1.96	200.44	162.33	23.41	–	226
Tiptur-16	EA	Ragi Rice	–	–	50.19	0.45	14.93	–	227
Tiptur-16	–	Ragi Rice	–	–	103.19	10.95	10.27	–	228
Tiptur-18	EA	Ragi Rice	–	–	174.97	65.58	13.70	–	229
Tiptur-17	EA	Ragi Rice	–	–	77.44	19.10	4.82	–	230

VILLAGE AMENITIES AND

Taluk: CHANNARAYAPATNA

Location Code No.	Name of Village	Total area of the Village (in hectares and ares)	Total Population and number of house holds		Amenities available (if not available within the village, a dash (–) may be shown in the column and next to it in brackets, the distance in broad ranges viz. – 5 kms. 5-10 kms. and 10 + kms of the nearest place where the facility is available may be given).						
					Educational	Medical	Drinking Water	Post and Telegraph	Day or days of the market/hat If any	Communications (Bus stop, Railway Station, waterway)	Approach to Village
1	2	3	4 a	4 b	5	6	7	8	9	10	11
231.	Neralakere	176.61	511	85	P	– (– 5)	W	– (– 5)	– (5–10)	– (– 5)	KR
232.	Hullenahalli	156.79	405	73	P	– (– 5)	W, Hp	– (– 5)	– (5–10)	– (– 5)	KR
233.	Virupakshapura	210.99	620	107	P	– (– 5)	W, Hp	– (– 5)	– (– 5)	– (– 5)	KR
234.	Dasapura	299.71	546	95	P	– (– 5)	W, Hp	– (– 5)	– (– 5)	– (– 5)	KR
235.	Hoovinahalli	210.16	205	37	– (– 5)	– (– 5)	W	– (– 5)	– (– 5)	BS	PR
236.	Mullkere	302.23	458	72	P	– (– 5)	W, Hp	– (– 5)	– (5–10)	– (– 5)	KR
237.	Settyhalli	220.81	446	72	P	– (– 5)	W	– (– 5)	– (5–10)	– (– 5)	KR
238.	Sosalagere	371.64	706	131	P	– (5–10)	W, Hp	– (– 5)	– (5–10)	BS	PR
239.	Joisaramavina Halli	159.46	142	27	– (– 5)	– (– 5)	W	– (– 5)	– (5–10)	– (– 5)	KR
240.	Basavanapura	208.29	464	77	P	– (– 5)	W	– (– 5)	– (– 5)	BS	PR
241.	Akkenalialli	503.92	787	134	P, M	– (– 5)	W, Hp	PO	– (– 5)	BS	PR
242.	Samudravalli	221.67	341	65	P	– (– 5)	W	– (– 5)	– (– 5)	– (– 5)	KR
243.	Kattigehalli	415.70	412	78	– (– 5)	– (– 5)	W	– (– 5)	– (5–10)	BS	PR
244.	Maradihalli	341.87	296	55	P	– (5–10)	W	– (– 5)	– (5–10)	– (– 5)	KR
245.	Baddikere	401.61	814	147	P, M	– (5–10)	W, Hp	PO	– (5–10)	– (– 5)	KR
246.	Kaval hosur	134.71	226	32	P	– (– 5)	W, Hp	– (– 5)	– (5–10)	BS	PR
247.	Dodderi kaval	791.99	224	47	P	– (5–10)	W	– (– 5)	– (5–10)	– (– 5)	KR
248.	Chikkonahalli	251.72	490	87	P (2)	– (– 5)	W, Hp	– (– 5)	– (– 5)	– (– 5)	KR
249.	Madihalli	295.15	378	69	P	– (– 5)	W, Hp	– (– 5)	– (– 5)	BS	PR
250.	Dodderi	344.04	609	109	P	– (– 5)	W, Hp	– (– 5)	– (– 5)	– (– 5)	KR
251.	Guli Honnenahalli	263.10	536	83	P	– (– 5)	W, Hp	– (– 5)	Monday	BS	PR
252.	M. Honnenahalli	460.54	535	96	P	– (– 5)	W, Hp	– (– 5)	– (– 5)	– (– 5)	KR
253.	Channenahalli	199.50	596	107	P	– (5–10)	W, Hp	– (– 5)	– (– 5)	– (– 5)	KR
254.	Bananakere	173.92	483	77	P	– (– 5)	W	– (– 5)	– (– 5)	– (– 5)	KR
255.	Arnihalli	488.79	1075	183	P	– (– 5)	W, Hp	PO	– (– 5)	– (– 5)	KR
256.	Kaggere	378.41	920	154	P, M	– (– 5)	W, Hp	– (– 5)	– (– 5)	– (– 5)	KR

DIRECTORY
LAND USE

Taluk: **CHANNARAYAPATNA**

Nearest Town and distance (in Km.)	Power Supply	Staple Food	Land use (area under different types of land use in hectares and ares) Forest	Irrigated (by source of irrigation)	Un-irrigated	Culturable waste (including gauchar and groves)	Area not available for cultivation	Remarks including any place of religious, historical or archaeological interest.	Location Code No.
12	13	14	15	16	17	18	19	20	21
Tiptur-19	EA	Ragi Rice	–	–	95.31	74.94	6.36	–	231
Tiptur-19	EA	Ragi Rice	–	We: 1.93 Tk: 2.03 T: 3.96	91.46	37.41	23.96	–	232
Channarayapatna-22	EA	Ragi Rice	–	–	152.41	38.70	19.88	–	233
Channarayapatna-22	EA	Ragi Rice	–	We: 4.70 Tk: 2.43 T: 7.13	168.65	52.37	71.56	–	234
Channarayapatna-23	EA	Ragi Rice	–	–	143.62	24.79	41.75	–	235
Tiptur-19	EA	Ragi Rice	–	–	205.11	48.14	48.98	–	236
Tiptur-21	EA	Ragi Rice	–	–	98.40	22.99	99.42	–	237
Channarayapatna-24	EA	Ragi Rice	–	We: 4.27 Tk: 4.45 T: 8.72	293.61	50.59	18.72	–	238
Channarayapatna-25	EA	Ragi Rice	–	–	79.07	21.62	58.77	–	239
Channarayapatna-22	EA	Ragi Rice	–	We: 2.83 T: 2.83	111.53	50.30	43.63	–	240
Channarayapatna-24	EA	Ragi Rice	–	Tk: 0.42 T: 0.42	323.31	172.34	7.85	–	241
Channarayapatna-23	EA	Ragi Rice	–	W: 3.24 T: 3.24	162.36	35.84	20.23	–	242
Channarayapatna-25	EA	Ragi Rice	–	–	315.99	76.04	23.67	–	243
Turuvekere-16	EA	Ragi Rice	–	Tk: 11.53 T: 11.53	166.19	97.25	66.90	–	244
Channarayapatna-20	EA	Ragi Rice	–	Tk: 15.26 T: 15.26	278.95	84.78	22.62	–	245
Channarayapatna-27	EA	Ragi Rice	–	We: 2.02 T: 2.02	88.66	32.79	11.24	–	246
Channarayapatna-16	EA	Ragi Rice	–	–	433.07	165.64	193.28	–	247
Channarayapatna-18	EA	Ragi Rice	–	Tk: 6.88 T: 6.88	162.27	67.33	15.24	–	248
Channarayapatna-16	EA	Ragi Rice	–	Tk: 12.51 T: 12.51	161.65	82.33	38.66	–	249
Channarayapatna-20	EA	Ragi Rice	–	Tk: 5.04 T: 5.04	222.83	87.21	28.96	–	250
Channarayapatna-16	EA	Ragi Rice	–	–	175.37	69.59	18.14	–	251
Channarayapatna-18	EA	Ragi Rice	–	Tk: 16.21 T: 16.21	270.59	130.86	42.88	–	252
Channarayapatna-20	EA	Ragi Rice	–	–	133.80	56.79	8.91	–	253
Channarayapatna-25	EA	Ragi Rice	–	Tk: 20.41 T: 20.41	97.11	24.28	32.12	–	254
Channarayapatna-20	EA	Ragi Rice	–	Tk: 22.06 T: 22.06	330.50	61.14	75.09	–	255
Channarayapatna-25	EA	Ragi Rice	–	Tk: 18.00 T: 18.00	219.52	92.81	48.08	–	256

VILLAGE AMENITIES AND

Taluk: CHANNARAYAPATNA

Location Code No.	Name of Village	Total area of the Village (in hectares and ares)	Total Population and number of house holds		Amenities available (if not available within the village, a dash (–) may be shown in the column and next to it in brackets, the distance in broad ranges viz. – 5 kms. 5-10 kms. and 10+ kms of the nearest place where the facility is available may be given).						Approach to Village
					Educational	Medical	Drinking Water	Post and Telegraph	Day or days of the market/hat If any	Communications (Bus stop, Railway Station, waterway)	
1	2	3	4a	4b	5	6	7	8	9	10	11
257.	Badakanahalli	248.35	424	48	P	– (5–10)	W	– (– 5)	– (5–10)	– (– 5)	KR
258.	Valagere Somanahalli	401.26	887	133	P	– (– 5)	W, Hp	– (– 5)	– (– 5)	– (– 5)	KR
259.	Somalapura	139.42	245	35	– (– 5)	– (– 5)	W	– (– 5)	– (– 5)	– (– 5)	KR
260.	Hara Somanahalli	239.98	846	137	P	– (– 5)	W, Hp	– (– 5)	– (– 5)	– (– 5)	KR
261.	Nettikere	156.99	192	27	– (– 5)	– (– 5)	W	– (– 5)	– (– 5)	– (– 5)	KR
262.	Thavarekere	290.38	493	86	P	– (– 5)	W, Hp	– (– 5)	– (– 5)	– (– 5)	KR
263.	Tenkanahalli	174.38	434	66	P	– (– 5)	W, Hp	– (– 5)	– (– 5)	– (– 5)	KR
264.	Hulikere	252.50	694	151	P	– (– 5)	W, Hp	– (– 5)	– (– 5)	– (– 5)	KR
265.	Jambur Amanikere	78.28	34	6	– (– 5)	– (– 5)	O	– (– 5)	– (– 5)	– (– 5)	KR
266.	Hebbalalu	385.51	457	74	P	– (– 5)	W, Hp	– (– 5)	– (– 5)	– (– 5)	KR
267.	Karekere	54.81	126	23	– (– 5)	– (– 5)	W, Hp	– (– 5)	– (– 5)	– (– 5)	KR
268.	Muddanahalli	146.38	427	67	P	– (– 5)	W	– (– 5)	– (– 5)	– (– 5)	KR
269.	Hirisave	769.08	3217	599	P(3), M(2) H, PUC	D, PHU	T, W Hp	PTO Phone	Sunday	BS	PR
270.	Kollenahalli	126.10	265	44	P	– (– 5)	W	– (– 5)	– (– 5)	– (– 5)	KR
271.	Kothanahalli	362.35	616	103	P	– (– 5)	W, Hp	– (– 5)	– (– 5)	– (– 5)	KR
272.	Sabbanahalli	216.21	460	82	P	– (– 5)	W, Hp	PO	– (– 5)	– (– 5)	KR
273.	Ayyarahalli	463.46	567	95	P	– (– 5)	W, Hp	– (– 5)	– (– 5)	– (– 5)	KR
274.	Cholamballi	224.42	210	36	– (– 5)	– (– 5)	W, Hp	– (– 5)	– (– 5)	– (– 5)	KR
275.	Kamaravalli	210.65	241	39	P	– (– 5)	W, Hp	– (– 5)	– (– 5)	– (– 5)	KR
276.	Yagati	101.44				UN-INHABITED					
277.	Boregowdana Koppal	73.34	244	28	P	– (– 5)	W, Hp	– (– 5)	– (– 5)	– (– 5)	KR
278.	Mathighatta	420.43	984	191	P, M	– (– 5)	W, Hp	PO	– (– 5)	BS	PR
279.	Bandiyala	70.46				UN-INHABITED					
280.	Channenahalli	172.94	252	43	P	– (– 5)	W, Hp	– (– 5)	– (– 5)	– (– 5)	KR
281.	Bommenahalli	142.35	570	92	P	– (– 5)	W, Hp	– (– 5)	– (– 5)	– (– 5)	KR

DIRECTORY

LAND USE

Taluk: **CHANNARAYAPATNA**

Nearest Town and distance (in Km.)	Power Supply	Staple Food	Land use (area under different types of land use in hectares and ares) Forest	Irrigated (by source of irrigation)	Un-irrigated	Culturable waste (including gauchar and groves)	Area not available for cultivation	Remarks including any place of religious, historical or archæological interest.	Location Code No.
12	13	14	15	16	17	18	19	20	21
Channarayapatna-15	EA	Ragi Rice	–	–	171.08	55.78	21.49	–	257
Channarayapatna-14	EA	Ragi Rice	–	–	212.91	164.68	23.67	–	258
Channarayapatna-16	EA	Ragi Rice	–	–	106.90	16.53	15.99	–	259
Channarayapatna-16	EA	Ragi Rice	–	Tk: 30.10 T: 30.10	144.55	52.85	12.48	–	260
Channarayapatna-16	EA	Ragi Rice	–	Tk: 12.33 T: 12.33	99.27	24.94	20.45	–	261
Channarayapatna-16	EA	Ragi Rice	–	Tk: 46.51 T: 46.51	169.45	31.24	43.18	–	262
Channarayapatna-16	EA	Ragi Rice	–	–	114.84	51.72	7.82	–	263
Channarayapatna-19	EA	Ragi Rice	–	Tk: 39.23 T: 39.23	129.57	68.93	14.77	–	264
Channarayapatna-18	–	Ragi Rice	–	Tk: 70.80 T: 70.80	4.79	1.56	1.13	–	265
Channarayapatna-24	EA	Ragi Rice	–	Tk: 11.69 We. 2.83 T: 14.52	271.42	64.85	34.72	A-V	266
Channarayapatna-13	EA	Ragi Rice	–	–	35.47	18.28	1.06	–	267
Channarayapatna-22	EA	Ragi Rice	–	Tk: 16.06 T: 16.06	87.60	39.61	3.11	–	268
Channarayapatna-23	EA	Ragi Rice	–	Tk: 76.85 T: 76.85	390.37	66.08	235.78	N:25, M:8 C:4, T:1	269
Channarayapatna-25	EA	Ragi Rice	–	Tk: 2.54 T: 2.54	58.46	24.49	40.61	–	270
Shravanbelgola-20	EA	Ragi Rice	–	–	260.37	48.29	53.69	N:1	271
Shravanbelgola-20	EA	Ragi Rice	–	Tk: 2.02 T: 2.02	175.01	29.06	10.12	–	272
Shravanbelgola-12	EA	Ragi Rice	–	Tk: 3.95 T: 3.95	167.96	267.73	23.82	–	273
Shravanbelgola-8	EA	Ragi Rice	–	–	107.46	106.98	9.98	–	274
Shravanbelgola-10	EAG	Ragi Rice	–	We: 3.00 T: 3.00	112.07	81.88	13.70	–	275
	UN-INHABITED		–	Tk: 9.57 T: 9.57	62.14	24.28	5.45	–	276
Shravanbelgola-14	EA	Ragi Rice	–	Tk: 1.62 We: 1.50 T: 3.12	24.81	42.18	3.23	N:1, M:1	277
Shravanbelgola-13	EA	Ragi Rice	–	Tk: 43.47 We: 6.01 T: 49.48	216.47	83.02	71.46	N:4	278
	UN-INHABITED		–	–	46.05	23.31	1.10	–	279
Shravanbelgola-12	EA	Ragi Rice	–	Tk: 2.98 We: 5.01 T: 7.99	68.78	85.66	10.48	–	280
Shravanbelgola-14	EA	Ragi Rice	–	We: 1.50 T: 1.50	100.25	39.11	8.69	–	281

VILLAGE AMENITIES AND

Taluk: CHANNARAYAPATNA

Location Code No.	Name of Village	Total area of the Village (in hectares and ares)	Total Population and number of house holds		Amenities available (if not available within the village, a dash (–) may be shown in the column and next to it in brackets, the distance in broad ranges viz. – 5 kms. 5-10 kms. and 10 + kms of the nearest place where the facility is available may be given).						
					Educational	Medical	Drinking Water	Post and Telegraph	Day or days of the market/hat If any	Communications (Bus stop, Railway Station, waterway)	Approach to Village
1	2	3	4 a	4 b	5	6	7	8	9	10	11
282	Sorekayipura	157.18	466	84	P	– (– 5)	W, Hp	– (– 5)	– (– 5)	BS	PR
283.	Bookanabetta	230.88	138	21	– (– 5)	– (– 5)	W, Hp	– (– 5)	– (– 5)	BS	PR
284.	Heggadihalli	149.70	247	43	– (– 5)	– (– 5)	W, Hp	– (– 5)	– (– 5)	BS	PR
285.	Booka	218.56	563	102	P, M	– (– 5)	W, Hp	– (– 5)	– (– 5)	– (– 5)	KR
286.	Arakere	95.98	244	38	– (– 5)	– (– 5)	W, Hp	– (– 5)	– (– 5)	BS	PR
287.	Honnenahalli	346.31	825	145	P, M	– (– 5)	W, Hp	PO	– (– 5)	BS	PR
288.	Belagihalli	453.23	900	165	P, M	– (– 5)	W, Hp	PO	– (– 5)	– (– 5)	PR
289.	Thoti	406.94	757	129	P	– (– 5)	W, Hp	– (– 5)	– (– 5)	– (– 5)	KR
290.	Jinnenahalli	715.75	1511	249	P(2), M	– (– 5)	W, Hp	PO	– (– 5)	BS	PR
291.	Nimbihalli	194.27	437	77	P	– (– 5)	W, Hp	– (– 5)	– (– 5)	– (– 5)	KR
292.	Madalagere	346.18	580	107	P	– (– 5)	W, Hp	– (– 5)	– (– 5)	– (– 5)	KR
293.	Madalagere Kaval	739.95	713	115	P	– (– 5)	W, Hp	– (– 5)	– (– 5)	– (– 5)	KR
294.	Bilikere	385.00	657	120	P	– (– 5)	W, Hp	– (– 5)	– (– 5)	– (– 5)	PR
295.	Ungragere	267.64	429	79	P	– (– 5)	W, Hp	– (– 5)	– (– 5)	– (– 5)	KR
296.	Masakanahalli	457.51	572	103	P	– (– 5)	W, Hp	PO	– (– 5)	– (– 5)	KR
297.	Duggenahalli	149.76	381	76	P	– (– 5)	W	– (– 5)	– (– 5)	– (– 5)	PR
298.	Dasarahalli	233.86	356	76	P	– (– 5)	W	– (– 5)	– (5–10)	– (– 5)	PR
299.	Kabbali	498.27	1087	204	P, M	– (– 5)	W, Hp	PO	– (– 5)	BS	PR
300.	Mukikere	324.08	637	120	P	– (– 5)	W, Hp	– (– 5)	– (– 5)	BS	PR
301.	Mandaleekana Halli	167.87	225	39	P	– (– 5)	W, Hp	– (– 5)	– (– 5)	– (– 5)	KR
302.	K. Kamana Ghatta	418.87	379	68	P	– (– 5)	W, Hp	– (– 5)	– (– 5)	– (– 5)	PR
303.	Didaga	392.95	773	162	P, M, H, PUC	PHU	W, Hp	PO Phone	Tuesday	BS	PR
304.	Tumukur	292.42	914	169	P, M	– (– 5)	W, Hp	PO	– (– 5)	– (– 5)	KR
305.	Bidarakere	283.38	433	74	P	– (– 5)	W	– (– 5)	– (– 5)	– (– 5)	KR
306.	Ugenahalli	51.64	278	41	P	– (– 5)	W	– (– 5)	– (– 5)	– (– 5)	KR

DIRECTORY
LAND USE

Taluk: **CHANNARAYAPATNA**

Nearest Town and distance (in Km.)	Power Supply	Staple Food	Land use (area under different types of land use in hectares and ares) Forest	Irrigated (by source of irrigation)	Un-irrigated	Culturable waste (including gauchar and groves)	Area not available for cultivation	Remarks including any place of religious, historical or archæological interest.	Location Code No.
12	13	14	15	16	17	18	19	20	21
Shravanbelgola-14	EA	Ragi Rice	–	Tk: 5.72 T: 5.72	88.51	48.38	14.57	N:1	282
Shravanbelgola-15	EA	Ragi Rice	–	We: 2.00 T: 2.00	55.40	153.24	20.24	–	283
Channarayapatna-20	EA	Ragi Rice	–	–	108.01	27.38	14.31	–	284
Shravanbelgola-15	EA	Ragi Rice	–	We: 1.00 T: 1.00	143.80	62.42	11.34	–	285
Shravanbelgola-16	EA	Ragi Rice	–	–	55.93	23.47	16.58	N:1	286
Channarayapatna-23	EA	Ragi Rice	–	–	236.96	79.51	29.84	N:2, M:2	287
Channarayapatna-26	EA	Ragi Rice	–	Tk: 5.05 T: 5.05	327.26	70.83	50.09	N:2, M:1	288
Channarayapatna-28	EA	Ragi Rice	–	Tk: 39.35 T: 39.35	269.05	58.87	39.67	N:1, M:1	289
Channarayapatna-28	EA	Ragi Rice	–	We: 14.57 T: 14.57	424.73	244.07	32.38	N:6, M:2	290
Channarayapatna-30	EA	Ragi Rice	–	–	128.42	50.86	14.99	N:1	291
Channarayapatna-30	EA	Ragi Rice	–	Tk: 8.60 T: 8.60	297.11	17.50	22.97	N:1	292
Channarayapatna-28	EA	Ragi Rice	–	–	686.17	32.38	21.40	–	293
Channarayapatna-28	EA	Ragi Rice	–	Tk: 8.59 T: 8.59	217.37	149.92	9.12	–	294
Tiptur-28	EA	Ragi Rice	–	Tk: 1.22 T: 1.22	162.11	53.29	51.02	N:1, M:1 T:1	295
Tiptur-27	EA	Ragi Rice	–	W: 1.21 T: 1.21	195.23	180.44	80.63	–	296
Tiptur-28	EA	Ragi Rice	–	We: 2.43 T: 2.43	75.29	17.12	54.92	–	297
Tiptur-26	EA	Ragi Rice	–	We: 1.62 T: 1.62	135.75	90.45	6.04	–	298
Channarayapatna-28	EA	Ragi Rice	–	Tk: 10.18 We: 2.02 T: 12.20	310.89	133.75	41.43	N:40, M:1	299
Channarayapatna-28	EA	Ragi Rice	–	Tk: 11.95 We: 2.02 T: 13.97	201.04	38.16	70.91	N:2, M:3	300
Channarayapatna-28	EA	Ragi Rice	–	–	128.04	6.08	33.75	–	301
Turuvekere-24	EA	Ragi Rice	–	Tk: 10.04 We: 2.42 T: 12.46	313.90	81.40	11.11	N:2, M:1 T:1	302
Channarayapatna-28	EA	Ragi Rice	–	Tk: 93.68 We: 1.00 T: 94.68	160.42	118.27	19.58	N:15, M:2	303
Turuvekere-26	EA	Ragi Rice	–	Tk: 29.19 We: 1.21 T: 30.40	169.06	48.62	44.34	N:2	304
Turuvekere-20	EA	Ragi Rice	–	We: 1.01 T: 1.01	179.84	91.12	11.41	–	305
Turuvekere-25	EA	Ragi Rice	–	–	36.42	5.05	10.17	N:1, M:1 T:1	306

VILLAGE AMENITIES AND

Taluk: CHANNARAYAPATNA

Location Code No.	Name of Village	Total area of the Village (in hectares and ares)	Total Population and number of house holds		Amenities available (if not available within the village, a dash (–) may be shown in the column and next to it in brackets, the distance in broad ranges viz. – 5 kms. 5-10 kms. and 10+ kms of the nearest place where the facility is available may be given).						Approach to Village
					Educational	Medical	Drinking Water	Post and Telegraph	Day or days of the market/hat If any	Communications (Bus stop, Railway Station, waterway)	
1	2	3	4a	4b	5	6	7	8	9	10	11
307.	Hammanahalli	68.50	21	3	–(–5)	–(–5)	W	–(–5)	–(–5)	–(–5)	KR
308.	Karikyathanahalli	168.06	510	85	P	–(–5)	W, Hp	–(–5)	–(–5)	–(–5)	KR
309.	Mellahalli	320.63	526	84	P	–(–5)	W	–(–5)	–(–5)	–(–5)	KR
310.	Thuppadahalli	135.81	407	76	P	–(–5)	W, Hp	–(–5)	–(–5)	–(–5)	KR
311.	Narihalli	258.93	562	100	P	–(–5)	W, Hp	–(–5)	–(–5)	BS	PR
312.	Ullavalli	344.35	678	118	P	–(–5)	W, Hp	–(–5)	–(–5)	–(–5)	PR
313.	Pura	242.78	469	84	P	–(–5)	W, Hp	–(–5)	–(–5)	BS	KR
314.	Hosahalli	344.14	896	175	P(2), M	–(–5)	W, Hp	PO	–(–5)	BS	PR
315.	Mudibetta Kaval	373.56	80	13	–(–5)	–(–5)	W, Hp	–(–5)	–(–5)	–(–5)	KR
316.	Naganahalli	161.26	205	39	–(–5)	–(–5)	W, Hp	–(–5)	–(–5)	BS	PR
317.	Honnasettyhalli	388.08	731	126	P	–(–5)	W, Hp	–(–5)	–(–5)	–(–5)	KR
318.	Gowdarahalli	173.20	289	57	P	–(–5)	W, Hp	–(–5)	–(–5)	–(–5)	KR
319.	Balaganchi	551.21	1028	184	P, M	–(–5)	W, Hp	PO	–(–5)	BS	PR
320.	Kabbinakere	227.35	48	10	–(–5)	–(–5)	W, Hp	–(–5)	–(–5)	–(–5)	KR
321.	Makanahalli	111.80	79	15	–(–5)	–(–5)	W	–(–5)	–(–5)	–(–5)	KR
322.	Honna Maranahalli	110.19	369	66	P	–(–5)	W, Hp	–(–5)	–(–5)	BS	PR
323.	Balaganchi Amanikere	240.47	37	8	–(–5)	–(–5)	Tk	–(–5)	–(–5)	–(–5)	KR
324.	Thimmalapura	154.90	249	52	P	–(–5)	W, Hp	–(–5)	–(–5)	–(–5)	KR
325.	Yalanahalli	109.44	542	87	P	–(–5)	W, Hp	–(–5)	–(–5)	–(–5)	KR
326.	Matekere	229.38	379	56	P	–(–5)	W, Hp	–(–5)	–(–5)	–(–5)	KR
327.	Byadara Halli	134.67	428	63	P	–(–5)	W, Hp	–(–5)	–(–5)	BS	PR
328.	Thoobinakere	247.24	605	97	P	–(–5)	W, Hp	–(–5)	–(–5)	BS	PR
329.	Kirisave	328.32	911	167	P, M	–(–5)	W, Hp	PO	–(–5)	–(–5)	PR
330.	Shravanbelgola (Rural)	534.85	715	166	P	–(–5)	W	–(–5)	–(–5)	–(–5)	PR
331.	Uthenahalli	95.25	1218	290	–(–5)	–(–5)	W, Hp	–(–5)	–(–5)	BS	PR

DIRECTORY
LAND USE

Taluk: CHANNARAYAPATNA

Nearest Town and distance (in Km.)	Power Supply	Staple Food	Land use (area under different types of land use in hectares and ares) Forest	Irrigated (by source of irrigation)	Un-irrigated	Culturable waste (including gauchar and groves)	Area not available for cultivation	Remarks including any place of religious, historical or archæological interest.	Location Code No.
12	13	14	15	16	17	18	19	20	21
Turuvekere-26	EAg	Ragi Rice	–	Tk: 6.17 We: 2.03 T: 8.20	40.67	2.05	17.58	N:1, M:1 T:1	307
Turuvekere-26	EA	Ragi Rice	–	Tk: 9.07 T: 9.07	104.03	49.23	5.73	N:1	308
Turuvekere-28	EA	Ragi Rice	–	Tk: 21.02 T: 21.02	179.26	86.40	33.95	–	309
Turuvekere-28	EA	Ragi Rice	–	–	91.21	27.01	17.59	N:2, M:1	310
Channarayapatna-28	EA	Ragi Rice	–	We: 0.61 T: 0.61	146.19	35.12	77.01	N:1, M:1 T:1	311
Channarayapatna-28	EA	Ragi Rice	–	–	190.01	57.03	97.31	–	312
Turuvekere-28	EA	Ragi Rice	–	We: 1.42 T: 1.42	163.95	37.23	40.18	N:2, M:1	313
Channarayapatna-28	EA	Ragi Rice	–	We: 5.67 T: 5.67	189.15	61.07	88.25	N:2, M:1	314
Channarayapatna-28	–	Ragi Rice	–	–	264.22	40.47	68.87	–	315
Channarayapatna-27	EA	Ragi Rice	–	–	88.93	35.72	36.61	–	316
Channarayapatna-27	EA	Ragi Rice	–	–	185.82	7.96	194.30	N:1	317
Channarayapatna-28	EA	Ragi Rice	–	Tk: 4.09 T: 4.09	92.21	41.87	35.03	–	318
Channarayapatna-28	EA	Ragi Rice	–	We: 2.43 T: 2.43	281.03	84.99	182.76	N:1	319
Channarayapatna-32	EA	Ragi Rice	–	–	152.78	4.05	70.52	–	320
Channarayapatna-30	EA	Ragi Rice	–	–	64.59	46.24	0.97	N:1	321
Channarayapatna-28	EA	Ragi Rice	–	–	73.69	–	36.50	–	322
Channarayapatna-30	–	Ragi Rice	–	Tk: 83.37 T: 83.37	4.49	–	152.61	–	323
Channarayapatna-30	EA	Ragi Rice	–	We: 2.02 T: 2.02	51.33	58.86	42.69	N:1	324
Channarayapatna-30	EA	Ragi Rice	–	Tk: 0.84 We: 1.21 T: 2.05	67.37	–	40.02	N:1, M:1 T:1	325
Channarayapatna-28	EA	Ragi Rice	–	Tk: 8.92 T: 8.92	111.88	64.06	44.52	N:1	326
Channarayapatna-29	EA	Ragi Rice	–	–	72.77	4.05	57.85	N:1	327
Channarayapatna-28	EA	Ragi Rice	–	Tk: 5.23 T: 5.23	203.22	35.66	3.13	N:4, M:1	328
Channarayapatna-30	EA	Ragi Rice	–	Tk: 18.04 T: 18.04	187.89	106.52	15.87	–	329
Shravanbelgola-0	EA	Ragi Rice	–	Tk: 68.29 T: 68.29	368.92	96.65	0.99	N:2	330
Shravanbelgola-1	EA	Ragi Rice	–	Tk: 4.24 W: 1.00 T: 5.24	61.71	16.16	12.14	N:5	331

VILLAGE AMENITIES AND

Taluk: CHANNARAYAPATNA

Location Code No.	Name of Village	Total area of the Village (in hectares and ares)	Total Population and number of house holds		Amenities available (if not available within the village, a dash (–) may be shown in the column and next to it in brackets, the distance in broad ranges viz. – 5 kms. 5-10 kms. and 10 + kms of the nearest place where the facility is available may be given).						Approach to Village
					Educational	Medical	Drinking Water	Post and Telegraph	Day or days of the market/hat If any	Communications (Bus stop, Railway Station, waterway)	
1	2	3	4a	4b	5	6	7	8	9	10	11
332.	Halumathighatta	138.79	422	74	– (– 5)	– (– 5)	W, Hp	– (– 5)	– (– 5)	– (– 5)	PR
333.	Kabbalu	267.29	899	154	P, M	– (– 5)	W, Hp	– (– 5)	– (– 5)	BS	PR
334.	Vaddarahalli	479.94	1125	218	P, M	– (– 5)	W, Hp	PO	– (– 5)	BS	PR
335.	Chikkabilithi	264.66	644	130	P	– (5–10)	W, Hp	– (– 5)	– (5–10)	BS	PR
336.	Hiribilithi	353.41	436	84	P	– (5–10)	W, Hp	– (– 5)	– (5–10)	– (– 5)	KR
337.	Kantharajapura	283.89	1155	202	P, M, H	PHU	W, Hp	PO Phone	– (– 5)	BS	PR
338.	Jinnenahalli	81.90	425	80	P	– (– 5)	W, Hp	– (– 5)	– (– 5)	BS	PR
339.	Rachenahalli	85.82	637	126	P	– (– 5)	W, Hp	– (– 5)	– (– 5)	BS	PR
340.	Hosahalli (S)	77.97	1041	152	P	– (– 5)	W, Hp	– (– 5)	– (– 5)	BS	PR
341.	Jinnathapura	169.83	421	78	P	– (– 5)	W, Hp	– (– 5)	– (– 5)	– (– 5)	KR
342.	Bastihalli	74.55	542	117	– (– 5)	– (– 5)	W, Hp	– (– 5)	– (– 5)	– (– 5)	PR
343.	Bekkadamanikere	256.60	24	4	– (– 5)	– (– 5)	O	– (– 5)	– (– 5)	– (– 5)	KR
344.	Cholenahalli	312.83	763	117	P(3)	– (– 5)	W, Hp	– (– 5)	– (– 5)	BS	PR
345.	Hadenahalli	301.64	489	80	P	– (– 5)	W, Hp	– (– 5)	– (– 5)	– (– 5)	PR
346.	Bekka	292.41	898	147	P, M	– (– 5)	W, Hp	PO	– (– 5)	– (– 5)	PR
347.	Honnenahalli	123.73	125	16	– (– 5)	– (– 5)	W, Hp	– (– 5)	– (– 5)	– (– 5)	KR
348.	Parama	317.41	367	53	P	– (– 5)	W, Hp	– (– 5)	– (– 5)	– (– 5)	KR
349.	Shivapura	52.58	328	48	P	– (– 5)	W, Hp	– (– 5)	– (– 5)	– (– 5)	KR
350.	Manchenahalli	177.68	346	55	P	– (– 5)	W, Hp	– (– 5)	– (– 5)	– (– 5)	KR
351.	Halebelagola	650.68	1295	192	P	– (– 5)	W, Hp	PO	– (– 5)	– (– 5)	PR
352.	Ragibommenahalli	248.99	328	58	P	– (– 5)	W, Hp	– (– 5)	– (– 5)	– (– 5)	KR
353.	Hosur	111.26	77	16	– (– 5)	– (– 5)	W, Hp	– (– 5)	– (– 5)	– (– 5)	KR
354.	Kodibelagola	185.09	341	63	P	– (– 5)	W, Hp	– (– 5)	– (– 5)	– (– 5)	KR
355.	Mattanavile	239.32	754	146	P, M, H	– (– 5)	W, Hp	PO	– (– 5)	BS	PR
356.	Gullenahalli	158.15	504	85	P	– (– 5)	W, Hp	– (– 5)	– (– 5)	– (– 5)	PR

DIRECTORY
LAND USE

Taluk: CHANNARAYAPATNA

Nearest Town and distance (in Km.)	Power Supply	Staple Food	Land use (area under different types of land use in hectares and ares) Forest	Irrigated (by source of irrigation)	Un-irrigated	Culturable waste (including gauchar and groves)	Area not available for cultivation	Remarks including any place of religious, historical or archaeological interest.	Location Code No.
12	13	14	15	16	17	18	19	20	21
Shravanbelgola-2	EA	Ragi Rice	–	Tk: 6.35 We: 1.50 T: 7.85	103.70	19.14	8.10	N:1	332
Shravanbelgola-2	EA	Ragi Rice	–	Tk: 7.03 T: 7.03	211.77	32.80	15.69	N:2	333
Shravanbelgola-4	EA	Ragi Rice	–	We: 1.50 T: 1.50	281.67	156.31	40.46	N:2	334
Shravanbelgola-6	EA	Ragi Rice	–	We: 2.00 T: 2.00	203.29	40.62	18.75	N:2	335
Shravanbelgola-6	EA	Ragi Rice	–	–	321.32	6.14	25.95	N:1	336
Shravanbelgola-3	EA	Ragi Rice	–	Tk: 14.50 We: 5.01 T: 19.51	191.82	46.00	26.56	N:6, M:1	337
Shravanbelgola-2	EA	Ragi Rice	–	–	50.04	24.55	7.31	–	338
Shravanbelgola-1	EA	Ragi Rice	–	–	58.15	19.28	8.39	N:1	339
Shravanbelgola-1	EA	Ragi Rice	–	–	68.73	–	9.24	N:2	340
Shravanbelgola-1	EA	Ragi Rice	–	Tk: 10.44 T: 10.44	84.63	66.11	8.65	N:1, A-VI	341
Shravanbelgola-1	EA	Ragi Rice	–	Tk: 0.13 T: 0.13	61.04	7.63	5.75	–	342
Shravanbelgola-3	–	Ragi Rice	–	Tk: 124.79 T: 124.79	51.15	21.45	59.21	–	343
Shravanbelgola-3	EA	Ragi Rice	–	Tk: 10.99 T: 10.99	200.92	60.45	40.47	**N:1**	344
Shravanbelgola-4	EA	Ragi Rice	–	Tk: 3.18 T: 3.18	159.84	80.94	57.68	N:1	345
Shravanbelgola-4	EA	Ragi Rice	–	Tk: 24.41 We: 4.01 T: 28.42	154.63	40.52	68.84	N:4	346
Shravanbelgola-2	EA	Ragi Rice	–	We: 2.00 T: 2.00	93.45	14.16	14.12	–	347
Shravanbelgola-3	EA	Ragi Rice	–	Tk: 12.97 T: 12.97	229.49	48.82	26.13	–	348
Shravanbelgola-4	EA	Ragi Rice	–	W: 1.62 T: 1.62	28.09	14.27	8.60	–	349
Shravanbelgola-5	EA	Ragi Rice	–	Tk: 2.87 T: 2.87	84.65	60.86	29.30	–	350
Shravanbelgola-5	EA	Ragi Rice	–	Tk: 47.49 T: 47.49	379.90	119.24	104.05	A-VII	351
Shravanbelgola-4	EA	Ragi Rice	–	–	107.78	108.40	32.81	–	352
Channarayapatna-10	–	Ragi Rice	–	–	89.31	14.47	7.48	–	353
Channarayapatna-10	EA	Ragi Rice	–	–	132.09	41.25	11.75	–	354
Channarayapatna-12	EA	Ragi Rice	–	–	179.29	37.87	22.16	N:2	355
Channarayapatna-16	–	Ragi Rice	–	–	107.71	37.82	12.62	–	356

VILLAGE AMENITIES AND

Taluk: CHANNARAYAPATNA

Location Code No.	Name of Village	Total area of the Village (in hectares and ares)	Total Population and number of house holds		Amenities available (if not available within the village, a dash (-) may be shown in the column and next to it in brackets, the distance in broad ranges viz. - 5 kms. 5-10 kms. and 10 + kms of the nearest place where the facility is available may be given).						Approach to Village
					Educational	Medical	Drinking Water	Post and Telegraph	Day or days of the market/hat If any	Communications (Bus stop, Railway Station, waterway)	
1	2	3	4 a	4 b	5	6	7	8	9	10	11
357.	Mallasetty Halli	113.04	252	51	- (- 5)	- (- 5)	W, Hp	- (- 5)	- (- 5)	- (- 5)	PR
358.	Rajapura	245.75	276	53	- (- 5)	- (- 5)	W, Hp	- (- 5)	- (- 5)	- (- 5)	PR
359.	Kasarana Halli	204.93	152	29	- (- 5)	- (- 5)	W, Hp	- (- 5)	- (- 5)	- (- 5)	KR
360.	Kempinakote	113.12	385	79	P	- (- 5)	W, Hp	- (- 5)	- (- 5)	- (- 5)	KR
361.	Huligere	358.77	454	67	P	- (- 5)	W, Hp	- (- 5)	- (- 5)	- (- 5)	KR
362.	Basavanahalli	104.84	98	24	- (- 5)	- (5-10)	W	- (- 5)	- (- 5)	- (- 5)	KR
363.	Poomadihalli	187.11	491	82	P, M	- (- 5)	W, Hp	- (- 5)	- (- 5)	- (- 5)	KR
364.	Dasarahalli	94.15	180	25	- (- 5)	- (- 5)	W, Hp	- (- 5)	- (- 5)	- (- 5)	KR
365.	Beeranahalli	115.97	122	22	- (- 5)	- (- 5)	W, Hp	- (- 5)	- (- 5)	- (- 5)	PR
366.	Mallenahalli	145.43	342	71	P	- (- 5)	W, Hp	- (- 5)	- (- 5)	- (- 5)	KR
367.	Hosur	104.14	290	54	P	- (- 5)	W, Hp	- (- 5)	- (- 5)	- (- 5)	PR
368.	Madane	173.22	384	63	P	- (- 5)	W, Hp	- (- 5)	- (- 5)	- (- 5)	PR
369.	Ankenahalli	182.90	292	45	P	- (- 5)	W, Hp	- (- 5)	- (- 5)	- (- 5)	KR
370.	Juttanahalli	293.68	845	155	P, M, H	PHU	W, Hp	PO	Friday	BS	PR
371.	Dadigatta	902.74	1785	319	P, M	D	W, Hp	PO	- (- 5)	BS	PR
372.	Kumbenahalli	445.47	915	191	P, M	- (- 5)	W, Hp	PO	- (- 5)	BS	PR
373.	Chalya	821.81	1229	198	P, M	- (- 5)	W, Hp	PO	- (- 5)	BS	PR
374.	Sundahalli	492.19	1053	191	P	- (- 5)	W, Hp	PO	- (- 5)	BS	PR
375.	Korenahalli	263.85	460	71	P	- (- 5)	W, Hp	- (- 5)	- (- 5)	BS	PR
376.	Sanenahalli	406.04	693	112	P	- (- 5)	W, Hp	- (- 5)	- (- 5)	BS	PR
377.	Aruvanahalli	399.02	621	101	P, M	- (- 5)	W, Hp	- (- 5)	- (- 5)	- (- 5)	PR
378.	Kantirayapura	126.27	197	34	P(2)	- (- 5)	W, Hp	- (- 5)	- (- 5)	- (- 5)	KR
379.	Bommenahalli	186.73	231	36	- (- 5)	- (- 5)	W, Hp	- (- 5)	- (- 5)	- (- 5)	KR
380.	Majjanahalli	345.77	39	6	- (- 5)	- (- 5)	Hp	- (- 5)	- (- 5)	- (- 5)	KR
381.	Dammaninagala	623.64	1346	253	P, M	PHU	W, Hp	PO	- (5-10)	BS	PR
382.	Honnenahalli	252.96	658	116	P	- (- 5)	W, Hp	- (- 5)	- (5-10)	- (- 5)	KR

DIRECTORY
LAND USE

Taluk: **CHANNARAYAPATNA**

Nearest Town and distance (in Km.)	Power Supply	Staple Food	Land use (area under different types of land use in hectares and ares) Forest	Irrigated (by source of irrigation)	Un-irrigated	Culturable waste (including gauchar and groves)	Area not available for cultivation	Remarks including any place of religious, historical or archæological interest.	Location Code No.
12	13	14	15	16	17	18	19	20	21
Shravanbelgola-6	–	Ragi Rice	–	Tk: 10.88 T: 10.88	74.17	9.98	18.01	–	357
Shravanbelgola-8	EA	Ragi Rice	–	Tk: 0.87 T: 0.87	107.36	119.32	18.20	–	358
Shravanbelgola-8	–	Ragi Rice	–	–	80.19	114.10	10.64	–	359
Shravanbelgola-6	–	Ragi Rice	–	–	86.03	14.66	12.43	–	360
Shravanbelgola-7	–	Ragi Rice	–	Tk: 5.13 T: 5.13	167.32	160.94	25.38	–	361
Shravanbelgola-5	–	Ragi Rice	–	–	48.12	53.68	3.04	–	362
Shravanbelgola-9	EA	Ragi Rice	–	Tk: 2.08 We 2.01 T: 4.09	93.92	81.46	7.64	N:3	363
Shravanbelgola-8	EA	Ragi Rice	–	–	58.05	28.62	7.48	–	364
Shravanbelgola-6	EA	Ragi Rice	–	Tk: 3.54 T: 3.54	70.55	36.13	5.75	–	365
Shravanbelgola-7	EA	Ragi Rice	–	–	90.26	47.75	7.42	–	366
Shravanbelgola-8	EA	Ragi Rice	–	–	86.26	11.90	5.98	–	367
Shravanbelgola-10	–	Ragi Rice	–	Tk: 4.92 W: 3.00 T: 7.92	98.63	47.94	18.73	–	368
Shravanbelgola-12	–	Ragi Rice	–	Tk: 4.25 T: 4.25	108.87	54.37	15.41	–	369
Shravanbelgola-10	EA	Ragi Rice	–	Tk: 2.87 T: 2.87	168.74	87.82	34.25	N:4	370
Shravanbelgola-8	EA	Rice Ragi	–	Tk: 28.06 T: 28.06	478.82	313.99	81.87	N:1	371
Shravanbelgola-6	EA	Ragi Rice	–	Tk: 24.48 T: 24.48	216.85	161.91	42.23	N:2	372
Shravanbelgola-6	EA	Ragi Rice	–	Tk: 40.20 T: 40.20	357.05	364.69	59.87	N:2	373
Shravanbelgola-3	EA	Ragi Rice	–	Tk: 22.73 T: 22.73	284.57	126.09	58.80	N:1	374
Shravanbelgola-4	EA	Ragi Rice	–	Tk: 7.20 T: 7.20	109.39	132.37	14.89	–	375
Shravanbelgola-3	EAG	Ragi Rice	–	Tk: 14.16 T: 14.16	208.83	119.91	63.14	–	376
Shravanbelgola-3	EA	Ragi Rice	–	Tk: 12.14 T 12.14	175.08	90.35	121.45	N:1, M:1 T:1	377
Shravanbelgola-2	EA	Ragi Rice	–	–	89.50	31.06	5.71	–	378
Shravanbelgola-3	EA	Ragi Rice	–	Tk: 10.64 T: 10.64	104.70	30.45	40.94	–	379
Shravanbelgola-5	EA	Ragi Rice	–	Tk: 1.89 T: 1.89	182.24	140.65	20.99	–	380
Shravanbelgola-6	EA	Ragi Rice	–	Tk: 5.44 T: 5.44	429.91	145.24	43.05	N:3	381
Shravanbelgola-9	EA	Ragi Rice	–	Tk: 4.71 T: 4.71	175.78	52.60	19.87	–	382

VILLAGE AMENITIES AND

Taluk: CHANNARAYAPATNA

Location Code No.	Name of Village	Total area of the Village (in hectares and ares)	Total Population and number of house holds		Amenities available (if not available within the village, a dash (–) may be shown in the column and next to it in brackets, the distance in broad ranges viz. – 5 kms. 5-10 kms. and 10 + kms of the nearest place where the facility is available may be given).						Approach to Village
					Educational	Medical	Drinking Water	Post and Telegraph	Day or days of the market/hat If any	Communications (Bus stop, Railway Station, waterway)	
1	2	3	4 a	4 b	5	6	7	8	9	10	11
383.	Dinka	289.44	930	156	P	– (– 5)	W, Hp	– (– 5)	– (5–10)	– (– 5)	PR
384.	Aladahalli	217.09	431	101	P	– (– 5)	W, Hp	– (– 5)	– (5–10)	– (– 5)	KR
385.	K. Hosahalli	273.66	285	55	P	– (– 5)	W, Hp	– (– 5)	– (5–10)	– (– 5)	KR
386.	Gurigaranahalli	211.57	405	76	P	– (– 5)	W, Hp	– (– 5)	– (– 5)	– (– 5)	KR
387.	Sugganahalli	184.09	374	64	P	– (– 5)	W, Hp	– (– 5)	– (– 5)	– (– 5)	PR
388.	Kothanaghatta	344.62	962	158	P, M	– (– 5)	W, Hp	– (– 5)	– (– 5)	BS	PR
389	Sugganahalli Koppal	106.56	112	19	– (– 5)	– (– 5)	W, Hp	– (– 5)	– (– 5)	– (– 5)	KR
	Total	**103929.35**	**196351**	**34543**							

DIRECTORY

LAND USE

Taluk: **CHANNARAYAPATNA**

Nearest Town and distance (in Km.)	Power Supply	Staple Food	Land use (area under different types of land use in hectares and ares) Forest	Irrigated (by source of irrigation)	Un-irrigated	Culturable waste (including gauchar and groves)	Area not available for cultivation	Remarks including any place of religious, historical or archæological interest.	Location Code No.
12	13	14	15	16	17	18	19	20	21
Shravanbelgola-10	–	Ragi Rice	–	Tk: 0.31 T: 0.31	232.08	26.13	30.92	–	383
Shravanbelgola-6	EA	Ragi Rice	–	–	98.38	101.27	17.44	N:1	384
Shravanbelgola-6	EA	Ragi Rice	–	–	179.67	72.59	21.40	–	385
Shravanbelgola-5	EA	Ragi Rice	–	–	127.11	72.00	12.46	–	386
Shravanbelgola-3	EA	Ragi Rice	–	Tk: 2.89 W: 2.01 T: 4.90	134.87	40.39	3.93	–	387
Shravanbelgola-3	EA	Ragi Rice	–	Tk: 10.36 T: 10.36	213.51	80.94	39.81	N:2	388
Shravanbelgola-3	–	Ragi Rice	–	Tk: 2.88 T: 2.88	63.77	34.49	5.42	–	389
				W: 34.33 **WE: 180.06** **GC: 1619.72** **Tk: 4334.98**					
			295.54	**T: 6169.09**	**61855.66**	**22285.75**	**13323.31**	–	**Total**

HASSAN TALUK

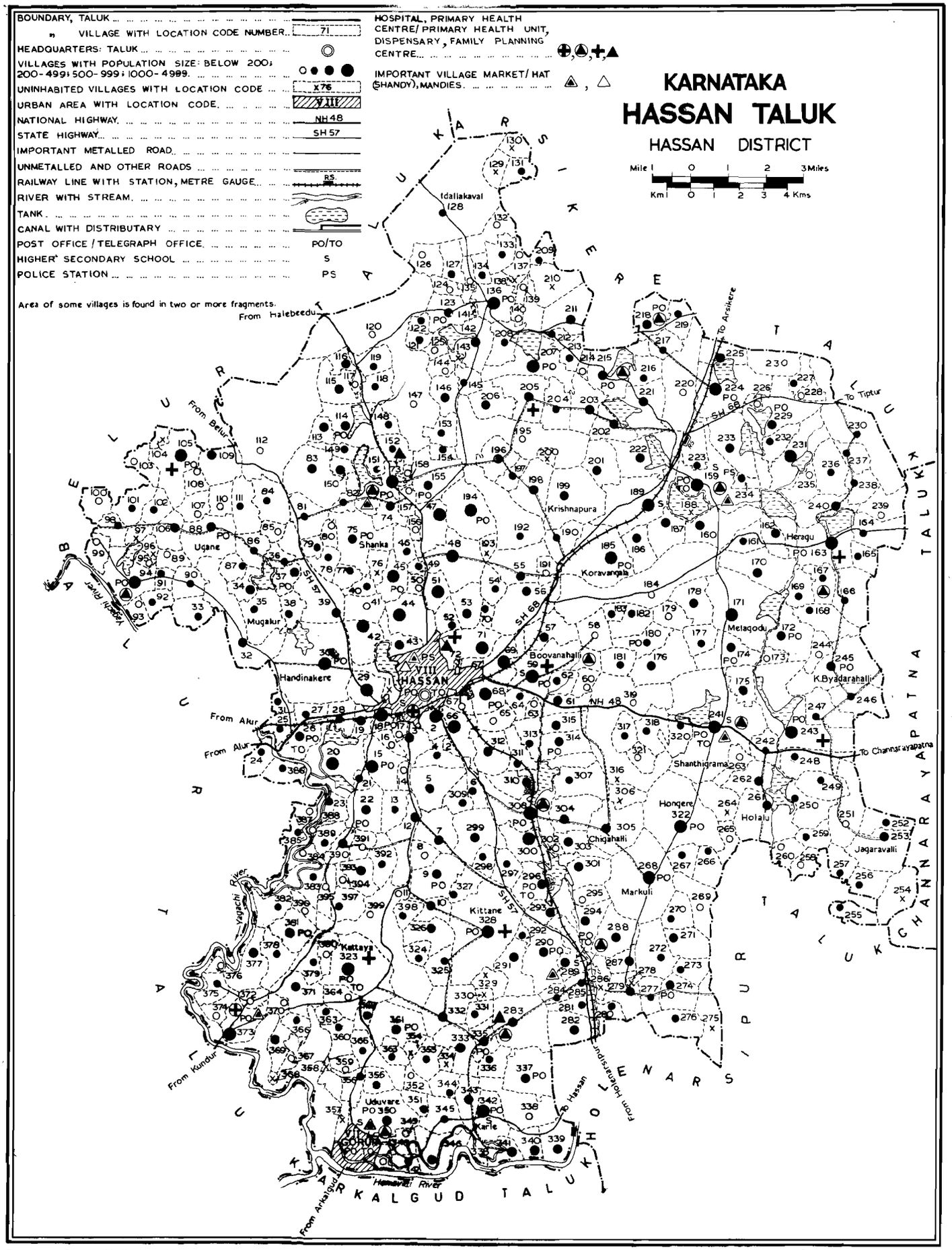

Based upon Survey of India map with the permission of the Surveyor General of India.

© Government of India Copyright, 1987.

ALPHABETICAL LIST OF VILLAGES

TALUK: HASSAN

Sl. No.	Name of village	1981 Census L.C. No.	Population 1971	Population 1981
1	2	3	4	5
1.	Addihalli	242	345	403
2.	Aduvalli	67	..	143
3.	Agalahalli	34	608	711
4.	Agile	9	600	655
5.	A. Hosahalli	231	926	1113
6.	Aladahalli	74	481	629
7.	Ambuga	296	552	700
8.	Ammagodanahalli (Hammagondanahalli)	291	430	500
9.	Anachihalli	27	235	371
10.	Anehalli	236	218	245
11.	Anjaneyapura	360	248	250
12.	Ankanahalli	306	..	..
13.	Ankanahalli	353	268	323
14.	Ankapura	335	844	976
15.	Anniganahalli	23	256	343
16.	Anuganalu	111	297	411
17.	Anugavalli	221	623	755
18.	Arasihalli	238	375	430
19.	Attavara	229	558	647
20.	Attihalli	77	171	206
21.	Avverahalli	345	342	386
22.	Bachihalli	325	201	266
23.	Ballekere	378	394	481
24.	Ballenahalli	118	408	481
25.	Ballenahalli	252	254	260
26.	Banavase	294	401	508
27.	Banavase	346	639	710
28.	Bandihalli	97	..	..
29.	Bandihalli	175	543	690
30.	Bandihalli	266	336	407
31.	Basavagatta	218	704	938
32.	Bastihalli (Basthihalli)	293	505	679
33.	B. Byrapura	219	398	460
34.	B. Devihalli	223	276	345
35.	Beekanahalli	126	25	79
36.	Beekanahalli	356	376	362
37.	Beeranahalli	72	..	..
38.	Beeranahalli	330	..	..
39.	Bengatta (Benagatta)	263	198	185
40.	Bhogarahalli	206	580	697
41.	B. Hosahalli	255	171	230
42.	Bidaradahalli	140	13	10
43.	Bidarakere	22	470	542
44.	Bijemaranahalli	256	278	298
45.	Bilagunda	383	171	254
46.	Bingehalli	141	..	..
47.	Bittagowdanahalli (Bittagononahalli)	3	560	768
48.	Bittahalli	237	223	255
49.	B. Katihalli	69	960	1232
50.	Bommanayakanahalli	66	1083	1336
51.	Bommenahalli	79	203	218
52.	Bommenahalli	131	282	366
53.	Bommenahalli	233	474	668
54.	Bommenahalli	364	150	189
55.	Boovanahalli	59	2014	2635
56.	Brahmadevarahalli	134	319	364
57.	Buntarahalli (Baunthrahalli)	277	231	303
58.	Burudalubore Kaval	316	..	..
59.	Bustenahalli	64	261	339
60.	Byadarahalli Kaval	244	43	54
61.	Byadrahalli	104	..	..
62.	Byadarahalli	361	605	716
63.	Bylahalli	94	1168	1325
64.	Chakanahalli	173	108	135
65.	Changaravalli	367	609	112
66.	Channammanahalli	226	..	48
67.	Channangihalli	332	663	814
68.	Channapatna	2	1280	1887
69.	Channapura	354	..	..
70.	Chatranahalli	98	217	350
71.	Cheeranahalli	191	74	100
72.	Chigahalli	305	671	742
73.	Chigatihalli	216	288	362
74.	Chikkabaganahalli	398	215	286
75.	Chikkabasavanahalli	310	595	698
76.	Chikkaboovanahalli	183	206	294
77.	Chikkadalur (Chikkadlur)	189	1649	2048
78.	Chikkagadduvalli	109	588	698
79.	Chikkagenigere	315	478	586
80.	Chikkahonnenahalli	52	325	447
81.	Chikkakondagula	44	996	1784
82.	Chikkamallenahalli	281	268	309
83.	Chikkamandiganahalli	18	838	1538
84.	Chikkamenahalli (Chikmenahalli)	204	233	262
85.	Chikkanayakanahalli	355	408	466
86.	Chinnenahalli	78	207	236
87.	Chitnahalli	54	225	318
88.	Chowdavalli	369	949	526
89.	Chowdenahalli	122	182	202
90.	Danayakanahalli	276	337	382
91.	Dasalapura (Basalapura)	334	..	..
92.	Dassur	102	295	349
93.	Devalapura	145	274	335
94.	Devalapura	180	234	328
95.	Devarayapatna	28	360	415
96.	Devihalli	148	169	272
97.	Devihalli	262	680	835
98.	Devihalli	349	170	160
99.	Doddabaganahalli	10	507	536
100.	Doddabasavanahalli	342	469	560
101.	Doddagadduvalli	105	927	1003
102.	Doddagenigere	314	626	719
103.	Doddahonnenahalli	70	162	205
104.	Doddahonnenahalli	313	382	475
105.	Doddakondagula	48	1006	1178
106.	Doddaladahalli	307	397	436
107.	Doddamallenahalli	285	232	326
108.	Doddamandiganahalli	19	651	957
109.	Doddapura	56	476	668
110.	Doddenahalli	138	..	..
111.	Dornahalli	379	402	476
112.	Doranahosahalli (Dornahosahalli)	380	85	95

ALPHABETICAL LIST OF VILLAGES

TALUK: HASSAN

Sl. No.	Name of village	1981 Census L.C. No.	Population 1971	Population 1981
1	2	3	4	5
113.	Dudda	159	1137	1414
114.	Duddavalagere Kaval	188	..	..
115.	Dummagere	270	169	234
116.	Dundanayakanahalli	381	515	588
117.	Dyavagondanahalli	85	68	76
118.	Eachanahalli (Echalahalli)	25	227	472
119.	Gaddehosahalli	302	77	78
120.	Gadenahalli	174	796	875
121.	Gadenahalli	389	221	283
122.	Ganigarahosahalli	298	257	326
123.	Gavenahalli	68	1544	1795
124.	Gekaravalli	62	201	237
125.	Gendekatte Forest (Gendekatte)	65	2	1
126.	G. Mylanahalli	176	580	709
127.	Golenahalli	393	621	740
128.	Gondi Kaval	368	..	..
129.	Gopanahalli	391	93	120
130.	Govindapura	157	27	60
131.	Gowdagere	103	141	161
132.	Gowdagere	239	109	136
133.	Gowripura	192	203	251
134.	Guddadatheranya (Guddadathernya)	283	720	832
135.	Guddenahalli	29	676	1313
136.	Guduganahalli	301	649	747
137.	Gulenahalli	89	26	40
138.	Gullenahalli	150	728	746
139.	Gundasettihalli	101	259	330
140.	Gyarahalli	49	308	341
141.	Hacragowdanahalli (Hachagondanahalli)	40	311	361
142.	Halasinahalli	177	247	281
143.	Halasinahalli	267	205	288
144.	Halenahalli	280	180	201
145.	Haluvagilu	20	1050	1221
146.	Hampanahalli	168	271	363
147.	Hanchihalli	279	443	507
148.	Hanchihalli Kaval	278	..	..
149.	Handinakere	30	2508	3308
150.	Handrangi	179	127	168
151.	Hanumanthapura	12	515	638
152.	Haralahalli	51	1202	1467
153.	Haranahalli	172	501	549
154.	Hariharapura	166	375	499
155.	Haruvanahalli	146	433	583
156.	Hassan (Rural)	1	..	..
157.	Hasuvinabetta Kaval	275	..	..
158.	H. Byarapura (H. Byrapura)	164	399	419
159.	Heggadihalli	108	99	134
160.	Heggadihalli (Hoggadihalli)	319	181	199
161.	Henavanahalli Kaval	365	43	230
162.	Heragu	163	1234	1404
163.	Hiriganahalli	370	134	141
164.	Hirigowdanahalli	351	200	228
165.	Hirikadlur	222	665	814
166.	Hittalaladahalli	248	348	473
167.	H. Mylahalli (H. Mylanahalli)	201	751	856
168.	Hogahalli (Hosahalli)	80	95	96
169.	Holalu	261	551	772
170.	Hommagodnahalli	153	215	265
171.	Hongarahalli (Hangarahalli)	209	206	281
172.	Hongere	322	1146	1262
173.	Hongere Kaval	264	..	..
174.	Honnammanahalli	234	366	381
175.	Honnammanahalli	388	..	4
176.	Honnavara	215	834	987
177.	Honnenahalli	161	230	222
178.	Hosahalli	289	677	882
179.	Hosur	259	277	365
180.	Hulihalli	324	462	258
181.	Hullenahalli	17	..	7
182.	Hullenahalli	217	323	381
183.	Huluvare	288	714	812
184.	Huvinahalli	38	207	217
185.	Huvinahalli Kaval	39	628	654
186.	Hyarane	326	543	582
187.	Ibdane	81	391	477
188.	Idalla Kaval	128	272	284
189.	Jagaravalli	253	364	612
190.	Jakkanahalli	327	347	441
191.	Jakkenahalli	186	563	566
192.	Janivara	36	283	352
193.	Javenahalli	397	292	377
194.	Jinnenahalli	363	272	311
195.	Junjanahalli	250	222	306
196.	Kabbali	198	667	849
197.	Kabbathi	333	672	718
198.	Kabbinahalli	8	89	122
199.	Kachanayakanahalli	311	309	368
200.	Kadadaravalli	83	706	891
201.	Kadaga	155	826	933
202.	Kakkehalli	152	211	304
203.	Kalathammanahalli	90	206	252
204.	Kalenahalli	93	105	130
205.	Kallahalli	377	722	783
206.	Kallenahalli	92	218	280
207.	Kallenahalli	282	522	562
208.	Kalludevarahalli	149	273	319
209.	Kallugeduganahalli (Kallugudu ganahalli)	273	173	211
210.	Kamenahalli	100	154	178
211.	Kammarige	170	423	507
212.	Kanajanahalli	169	230	254
213.	Kanakere	132	100	80
214.	Kanavanahalli	99	7	6
215.	Kanchamaranahalli	47	863	1088
216.	Kanchanahalli	299	537	631
217.	Kandali	26	722	673
218.	Kanive Aladahalli	246	348	441
219.	Karebore Kaval	220	..	4
220.	Karekere	249	376	460
221.	Karekere Kaval	251	62	166

ALPHABETICAL LIST OF VILLAGES
ALUK: HASSAN

Sl. No.	Name of village	1981 Census L.C. No.	Population 1971	Population 1981
1	2	3	4	5
222.	Karle	342	869	1099
223.	Karle Kaval (Karlokaval)	338	102	1
224.	Kasturavalli	63	77	61
225.	Kattaya	323	1400	1522
226.	Kattaya Kaval	399	10	1
227.	Kattehosahalli	384	132	171
228.	Kaverahalli	95	8	20
229.	K. Byadarahalli	245	754	832
230.	K. Dyavalapura (Devalapura)	165	159	215
231.	Kelavathi	142	688	804
232.	Kenchanahalli	167	171	232
233.	Kenchatavalli	61	450	533
234.	K. Hirihalli	303	715	836
235.	K. Hosahalli	197	270	321
236.	Kittanakere	224	1169	1301
237.	Kittane	328	1940	2287
238.	Kodaramanahalli (Kodaramanahalli Kaval)	362	192	245
239.	Kodihalli	202	637	759
240.	Kokkanagatta	5	623	793
241.	Kommanahalli	182	212	293
242.	Konapura	357	134	..
243.	Kondajji	115	406	546
244.	Kondajji Koppal	117	105	116
245.	Konthagodanahalli (Konthagondanahalli)	297	281	333
246.	Koppalahalli	129	..	..
247.	Koppalu	130	..	..
248.	Korahalli	41	177	151
249.	Koravangala	185	878	1036
250.	Koravangala Kaval	184	91	147
251.	Kowsika	308	1055	1308
252.	Krishnapura	162	478	643
253.	Krishnapura	199	763	887
254.	Kuduragundi (Kudaragundi)	207	959	1147
255.	Kuppahalli	37	651	729
256.	Kuradbore Kaval	329	..	..
257.	Kurubarahalli	284	196	243
258.	Kyathanahalli	106	439	561
259.	Lakshmisagara	58	96	139
260.	Lingarasanahalli	208	318	400
261.	Lokanahalli	96	..	..
262.	Machikatte	143	..	..
263.	Madenur	243	1431	1649
264.	Madihalli	119	365	411
265.	Madihalli	372	139	121
266.	Madvapura	91	170	213
267.	Mahadevarahalli	190	244	310
268.	Malali Kaval	269	..	14
269.	Mallahalli (Mellahalli)	260	150	189
270.	Mallanayakanahalli	124	104	139
271.	Mallanayakanahalli	200	..	..
272.	Mallanayakanahalli	265	159	56
273.	Mallappana Betta Kaval	254	..	..
274.	Mallappanahalli	344	173	313
275.	Mallappanahalli	392	254	235
276.	Malledevarapura	337	579	748
277.	Mallenahalli	87	350	363
278.	Malliganahalli	385	168	224
279.	Malligavalu	382	274	350
280.	Mandiganahalli	144	102	153
281.	Mani Kaval	286	..	..
282.	Manjenahalli Kaval (Chamarajapura)	230	100	228
283.	Maragodanahalli (Margodnahalli)	21	231	292
284.	Maranahalli (Marnahalli)	86	334	467
285.	Maranayakanahalli	331	188	239
286.	Marenahalli	287	684	822
287.	Markuli	268	1362	1495
288.	Mavinahalli	50	157	190
289.	Mayasamudra	160	771	942
290.	M. Devihalli	213	198	228
291.	Melagodanahalli (Malagodnahalli)	257	203	257
292.	Melagoddu	171	1213	1420
293.	Mosale	290	647	719
294.	Muddanahalli	247	175	225
295.	Muddanahalli	371	516	517
296.	Mudigere	232	262	333
297.	Mudlapura	194	910	1120
298.	Mugalur	35	239	258
299.	Mugganahalli	156	59	81
300.	Mukundur	339	541	552
301.	Mukundur Hosahalli (M. Hosahalli)	340	332	606
302.	Muthathi	205	776	856
303.	Muthige	272	283	325
304.	Muthigehirihalli	274	465	599
305.	Muttanahalli	375	302	400
306.	Myadarahalli (Mydrahalli)	387	135	189
307.	Nagathavalli	6	181	211
308.	nagenahalli	135	92	112
309.	Nagenahalli	271	468	545
310.	Nanjedevara Kaval	32	415	565
311.	Narayanapura	295	72	77
312.	Narihalli	16	218	11
313.	Narsipura	158	131	142
314.	Nayakarahalli	341	622	717
315.	Nellakkihalli	258	76	131
316.	Nidudi	55	569	686
317.	Nittur	136	903	1092
318.	Oorumundalahosahalli	358	193	..
319.	Padumanahalli	359	263	214
320.	Parasanahalli	395	59	90
321.	Perumanahalli	7	560	639
322.	Perumenahalli (Perumanahalli)	321	71	100
323.	Poomagame	203	680	709
324.	Rachenahalli	46	264	269
325.	Rahuthanahalli	376	64	65

ALPHABETICAL LIST OF VILLAGES

TALUK: HASSAN

Sl. No.	Name of village	1981 Census L.C. No.	Population 1971	Population 1981
1	2	3	4	5
326.	Ramadevara Kaval (Ramedevarakaval)	120	12	5
327.	Ramadevarapura (Ramedevarapura)	121	161	228
328.	Ramagatta	348	116	123
329.	Rampura	193	..	..
330.	Ranganathapura	320	302	347
331.	Rangapura Kaval	210	..	..
332.	Rangenahalli	137	145	199
333.	Rayapura	116	593	732
334.	Rudradevarahalli	228	132	154
335.	Sajjenahalli	125	135	156
336.	Salagame	73	960	1146
337.	Samudravalli	60	98	160
338.	Samudravalli	309	321	426
339.	Sanenahalli	84	247	422
340.	Sankalapura	4	343	469
341.	Sankenahalli	57	616	695
342.	Sathenahalli	300	1001	1219
343.	Sattigarahalli	343	802	901
344.	Satyamangala	71	1019	2090
345.	Savankanahalli	235	162	190
346.	Savanthanahalli	304	421	500
347.	Seege	114	491	529
348.	Seegegudda Kaval	112	104	151
349.	Seegur	336	329	416
350.	Settihalli	373	1072	1021
351.	Shanka	75	828	971
352.	Shankaranahalli	390	725	852
353.	Shanthigrama	241	2618	2876
354.	Sidala Hosahalli (Siddlahosahalli)	366	182	236
355.	Siddapura	110	29	38
356.	Siddapura	225	562	676
357.	Singapatna	13	301	387
358.	Singatagere	133	348	497
359.	Sirajbore Kaval	396	..	1
360.	Somanahalli	196	612	800
361.	Somanahalli Kaval	195	58	50
362.	Soppinahalli	127	270	334
363.	S. Thattekere	14	..	25
364.	Sundenahalli (Suddenahalli)	154	211	233
365.	Tejur	45	890	1053
366.	Thamaganahalli (Thamalapura)	374	128	163
367.	Thamlapura	43	434	587
368.	Thattekere	15	1153	1796
369.	Thendihalli (Tendihalli)	181	167	203
370.	Thimmalapura	227	251	291
371.	Thimmanahalli	24	218	294
372.	Thimmanahalli	107	111	98
373.	Thimmanahalli	151	215	263
374.	Thimmanahalli	214	94	116
375.	Thimmanahalli	292	302	321
376.	Thirumaladevaragudda Kaval	147	50	1
377.	Thirupathihalli	211	411	523
378.	Thyagatur (Tyagathur)	347	340	431
379.	Thyavihalli	317	381	479
380.	Ubbenahalli	139	115	176
381.	Uddur	42	873	1076
382.	Uddurahalli	187	549	611
383.	Uduvare	350	764	862
384.	Ugane	88	569	672
385.	Uppahalli	386	260	260
386.	Upparahosahalli	318	187	241
387.	Uyyagodnahalli (Uyyagondanahalli)	76	..	..
388.	Valagerehalli	240	771	830
389.	Varadalapura	352	119	172
390.	Varthikere	33	307	389
391.	Vedavathi	212	249	310
392.	Veerapura	113	719	840
393.	Virupanahalli	394	34	33
394.	Yadiyur	53	463	603
395.	Yalagondanahalli	82	171	249
396.	Yalagunda	123	812	963
397.	Yarebore Kaval	11	48	60
398.	Yathinakatte	31	123	242
399.	Yogihalli	178	534	631

HASSAN TALUK (Contd.)

VILLAGE AMENITIES AND

Taluk: HASSAN

Location Code No.	Name of Village	Total area of the Village (in hectares and ares)	Total Population and number of house holds		Amenities available (if not available within the village, a dash (–) may be shown in the column and next to it in brackets, the distance in broad ranges viz. – 5 kms. 5-10 kms. and 10+ kms of the nearest place where the facility is available may be given).						Approach to Village
					Educational	Medical	Drinking Water	Post and Telegraph	Day or days of the market/hat If any	Communications (Bus stop, Railway Station, waterway)	
1	2	3	4a	4b	5	6	7	8	9	10	11
1.	Hassan (Rural)	248.16				UN-INHABITED					
2.	Channapatna	165.63	1887	316	P, M	RP	W, Hp	– (– 5)	– (– 5)	BS	PR
3.	Bittagowdanahalli	143.45	768	128	P	– (– 5)	W, Hp	– (– 5)	– (– 5)	BS	PR
4.	Sankalapura	176.75	469	86	P(2), M	– (– 5)	W, Hp	– (– 5)	– (– 5)	– (– 5)	PR
5.	Kokkanagatta	326.45	793	134	P	– (– 5)	W, Hp	– (– 5)	– (– 5)	– (– 5)	PR
6.	Nagathavalli	139.82	211	31	P	– (5–10)	W, Hp	– (– 5)	– (– 5)	BS	PR
7.	Perumanahalli	297.99	639	97	P	– (5–10)	W, Hp	– (5–10)	– (5–10)	BS	PR
8.	Kabbinahalli	112.80	122	24	– (– 5)	– (5–10)	W, Hp	– (5–10)	– (5–10)	BS	PR
9.	Agile	331.95	655	99	P, M	– (5–10)	W, Hp	PO	– (5–10)	BS	KR
10.	Doddabaganahalli	155.36	536	83	P	– (5–10)	W, Hp	– (– 5)	– (5–10)	BS	KR
11.	Yarebore Kaval		60	11	– (– 5)	– (5–10)	W	– (– 5)	– (5–10)	BS	KR
12.	Hanumanthapura	278.35	638	113	P, M	– (– 5)	W, Hp	– (– 5)	– (– 5)	BS	PR
13.	Singapatna	179.51	387	62	P	– (5–10)	W, Hp	– (– 5)	– (5–10)	BS	KR
1	[illegible] Thattekere	63.48	25	4	– (– 5)	– (5–10)	O	– (– 5)	– (5–10)	BS	KR
1	Thattekere	280.67	1796	304	P(3)	– (– 5)	W, Hp	PO	– (– 5)	BS	KR
16.	Narihalli	73.20	11	2	– (– 5)	– (– 5)	W, Hp	– (– 5)	– (– 5)	– (– 5)	KR
17.	Hullenahalli	45.49	7	1	– (– 5)	– (– 5)	O	– (– 5)	– (– 5)	BS	KR
18.	Chikkamandiganahalli	2.77	1538	295	P	RP	W, Hp	PO	– (– 5)	BS	PR
19.	Doddamandiganahalli	109.32	957	175	P, M	RP	W, Hp	– (– 5)	– (– 5)	BS	PR
20.	Haluvagilu	543.73	1221	210	P, M	– (– 5)	W	– (– 5)	– (– 5)	– (– 5)	KR
21.	Maragondanahalli	69.85	292	46	P	– (– 5)	W, Hp	– (– 5)	– (– 5)	BS	KR
22.	Bidarakere	269.00	542	101	P	– (– 5)	W	– (– 5)	– (5–10)	BS	KR
23.	Anniganahalli	148.44	343	46	– (– 5)	– (– 5)	W, Hp	– (– 5)	– (5–10)	– (– 5)	KR

** ** Area included in L.C. No. 399 Kattaya Kaval

DIRECTORY
LAND USE

Taluk: HASSAN

Nearest Town and distance (in Km.)	Power Supply	Staple Food	Land use (area under different types of land use in hectares and ares) Forest	Irrigated (by source of irrigation)	Un-irrigated	Culturable waste (including gauchar and groves)	Area not available for cultivation	Remarks including any place of religious, historical or archaeological interest.	Location Code No.
12	13	14	15	16	17	18	19	20	21
	UN-INHABITED		–	We: 63.02 Tk: 183.48 T: 246.50	1.66	–	–	–	1
Hassan-1	EA	Ragi Rice	–	We: 6.88 Tk: 6.65 T: 13.53	109.36	–	42.74	N:30, M:1	2
Hassan-2	EA	Ragi Rice	–	We: 6.07 Tk: 27.63 T: 33.70	77.98	6.09	25.68	N:5	3
Hassan-2	EA	Ragi Rice	–	Tk: 12.25 T: 12.25	139.97	4.89	19.64	N:3	4
Hassan-3	EA	Ragi Rice	–	We: 2.02 Tk: 49.62 T: 51.64	191.07	40.00	43.74	N:2	5
Hassan-4	–	Ragi Rice	–	Tk: 13.81 T: 13.81	93.21	16.48	16.32	–	6
Hassan-6	EA	Ragi Rice	–	Tk: 24.03 T: 24.03	172.98	39.29	61.69	N:2	7
Hassan-6	EA	Ragi Rice	–	Tk: 13.60 T: 13.60	60.60	19.41	19.19	–	8
Hassan-6	EA	Ragi Rice	–	Tk: 44.82 T: 44.82	151.20	44.62	91.31	N:2	9
Hassan-6	EA	Ragi Rice	–	We: 4.45 Tk: 8.74 T: 13.19	103.13	24.28	14.76	N:1	10
Hassan-6	–	Ragi Rice	–	–	–	–	–	–	11
Hassan-5	EA	Ragi Rice	–	Tk: 5.81 T: 5.81	166.91	56.65	48.98	N:2	12
Hassan-6	–	Ragi Rice	–	Tk: 23.78 T: 23.78	106.03	28.34	21.36	–	13
Hassan-5	–	Ragi Rice	–	Tk: 3.23 T: 3.23	51.36	–	8.89	–	14
Hassan-5	EA	Ragi Rice	–	We: 5.26 Tk: 37.13 T: 42.39	151.65	54.15	32.48	N:4	15
Hassan-5	EA	Ragi Rice	–	Tk: 19.17 T: 19.17	46.23	–	7.80	–	16
Hassan-6	–	Ragi Rice	–	Tk: 0.66 T: 0.66	39.20	–	5.63	–	17
Hassan-3	EA	Ragi Rice	–	Tk: 0.77 T: 0.77	–	–	2.00	N:10, M:1	18
Hassan-2	EA	Ragi Rice	–	We: 4.45 Tk: 7.94 T: 12.39	65.04	19.50	12.39	N:10, M:1	19
Hassan-5	EA	Ragi Rice	–	We: 4.02 Tk: 96.70 T: 100.72	286.33	29.14	127.54	N:5	20
Hassan-3	EA	Ragi Rice	–	Tk: 10.61 T: 10.61	49.98	–	9.26	–	21
Hassan-8	EA	Ragi Rice	–	Tk: 43.92 T: 43.92	134.47	64.03	26.58	N:1	22
Hassan-8	EA	Ragi Rice	–	We: 6.88 Tk: 17.22 Gc: 2.83 T: 26.93	71.07	–	50.44	–	23

VILLAGE AMENITIES AND

Taluk: HASSAN

Location Code No.	Name of Village	Total area of the Village (in hectares and ares)	Total Population and number of house holds		Amenities available (if not available within the village, a dash (–) may be shown in the column and next to it in brackets, the distance in broad ranges viz. – 5 kms. 5-10 kms. and 10 + kms of the nearest place where the facility is available may be given).						
					Educational	Medical	Drinking Water	Post and Telegraph	Day or days of the market/hat If any	Communications (Bus stop, Railway Station, waterway)	Approach to Village
1	2	3	4 a	4 b	5	6	7	8	9	10	11
24.	Thimmanahalli	139.26	294	55	P	– (– 5)	W, Hp	– (– 5)	– (5–10)	BS	PR
25.	Eachanahalli	154.54	472	90	P	– (– 5)	W, Hp	– (– 5)	– (5–10)	BS	KR
26.	Kandali	231.62	673	124	P, M	RP	W, Hp	PTO Phone	– (5–10)	BS	PR
27.	Anachihalli	102.40	371	63	– (– 5)	– (– 5)	W, Hp	– (– 5)	– (– 5)	BS	PR
28.	Devarayapatna	157.12	415	69	P	– (– 5)	W, Hp	– (– 5)	– (– 5)	BS	PR
29.	Guddenahalli	208.12	1313	229	P	– (– 5)	W, Hp	– (– 5)	– (5–10)	BS	PR
30.	Handinakere	1047.53	3308	560	P(4), M	– (– 5)	W, Hp	PO Phone	– (5–10)	BS	PR
31.	Yathinakatte	66.62	242	42	P	– (– 5)	W, Hp	– (– 5)	– (5–10)	BS	PR
32.	Nanjedevara Kaval	592.37	565	87	P	– (– 5)	W	– (– 5)	– (10+)	BS	PR
33.	Varthikere	194.43	389	60	P	– (– 5)	W, Hp	– (– 5)	– (10+)	– (– 5)	KR
34.	Agalahalli	142.43	711	111	P	– (– 5)	W, Hp	– (– 5)	– (5–10)	– (– 5)	PR
35.	Mugalur	376.86	258	47	P	– (– 5)	W, Hp	– (– 5)	– (10+)	– (– 5)	PR
36.	Janivara	91.19	352	59	P	– (– 5)	W, Hp	– (– 5)	– (10+)	BS	PR
37.	Kuppahalli	130.69	729	122	P, M	– (5–10)	W, Hp	PO	– (5–10)	– (– 5)	PR
38.	Huvinahalli	131.37	217	38	P(2)	– (5–10)	W, Hp	– (– 5)	– (5–10)	– (– 5)	PR
39.	Huvinahalli Kaval	514.64	654	102	P	– (5–10)	W	– (– 5)	– (5–10)	BS	PR
40.	Hacragowdanahalli	81.03	361	51	P	– (5–10)	W, Hp	– (– 5)	– (– 5)	– (– 5)	PR
41.	Korahalli	198.45	151	27	P	– (5–10)	W, Hp	– (– 5)	– (– 5)	– (– 5)	PR
42.	Uddur	254.59	1076	182	P, M	– (5–10)	W, Hp	– (– 5)	– (– 5)	BS	PR
43.	Thamlapura	138.39	587	94	P(2)	– (– 5)	W, Hp	– (– 5)	– (– 5)	BS	KR
44.	Chikkakondagula	358.24	1784	210	P(2)	– (– 5)	W, Hp	– (– 5)	– (– 5)	BS	PR

DIRECTORY
LAND USE

Taluk: HASSAN

Nearest Town and distance (in Km.)	Power Supply	Staple Food	Land use (area under different types of land use in hectares and ares) Forest	Irrigated (by source of irrigation)	Un-irrigated	Culturable waste (including gauchar and groves)	Area not available for cultivation	Remarks including any place of religious, historical or archæological interest.	Location Code No.
12	13	14	15	16	17	18	19	20	21
Hassan-8	EA	Ragi Rice	–	We: 2.02 Tk: 7.52 T: 9.54	83.72	23.20	22.80	N:3	24
Hassan-8	EA	Ragi Rice	–	Tk: 12.83 T: 12.83	111.26	7.28	23.17	N:2	25
Hassan-8	EA	Ragi Rice	–	We: 36.83 Tk: 38.94 T: 75.77	71.45	31.96	52.44	N:5, M:1	26
Hassan-3	EA	Ragi Rice	–	Tk: 11.55 T: 11.55	54.62	–	36.25	N:2	27
Hassan-5	EA	Ragi Rice	–	We: 4.05 Tk: 8.48 T: 12.53	109.17	0.40	35.02	N:3, M:1	28
Hassan-6	EA	Ragi Rice	–	We: 8.50 Tk: 13.74 T: 22.24	134.18	–	51.70	N:4, M:2	29
Hassan-3	EA	Ragi Rice	–	We: 20.64 Tk: 146.85 T: 167.49	638.85	48.56	192.63	N:14, M:2	30
Hassan-8	EA	Ragi Rice	–	Tk: 8.78 T: 8.78	43.45	7.53	6.86	–	31
Hassan-13	EA	Ragi Rice	–	We: 4.05 Tk: 1.02 T: 5.07	356.00	–	231.30	N:5	32
Hassan-14	–	Ragi Rice	–	Tk: 22.46 T: 22.46	117.73	15.40	38.84	–	33
Hassan-10	EA	Ragi Rice	–	Tk: 13.36 T: 13.36	101.18	15.85	12.04	N:2, M:1	34
Hassan-14	EA	Ragi Rice	–	We: 4.05 Tk: 86.44 T: 90.49	189.92	17.44	79.01	–	35
Hassan-11	EA	Ragi Rice	–	We: 4.05 Tk: 10.44 T: 14.49	59.05	11.48	6.17	–	36
Hassan-10	EA	Ragi Rice	–	We: 14.97 Tk: 10.90 T: 25.87	64.12	30.40	10.30	N:11	37
Hassan-11	EA	Ragi Rice	–	We: 9.31 Tk: 24.48 T: 33.79	75.12	–	22.46	–	38
Hassan-13	EA	Ragi Rice	–	We: 17.00 Tk: 10.64 T: 27.64	418.30	–	68.70	N:2	39
Hassan-6	EA	Ragi Rice	–	We: 2.02 Tk: 11.95 T: 13.97	53.23	8.44	5.39	–	40
Hassan-6	EA	Ragi Rice	–	We: 2.02 Tk: 46.24 T: 48.26	138.34	5.42	6.43	–	41
Hassan-6	EA	Ragi Rice	–	Tk: 44.12 T: 44.12	153.84	17.04	39.59	N:5, M:1	42
Hassan-5	EA	Ragi Rice	–	We: 2.83 Tk: 13.86 T: 16.69	108.91	–	12.79	N:3	43
Hassan-4	EA	Ragi Rice		We: 1.21 Tk: 17.73 T: 18.94	294.64	–	44.66	N:5	44

VILLAGE AMENITIES AND

Taluk: **HASSAN**

Location Code No.	Name of Village	Total area of the Village (in hectares and ares)	Total Population and number of house holds		Amenities available (if not available within the village, a dash (–) may be shown in the column and next to it in brackets, the distance in broad ranges viz. – 5 kms. 5-10 kms. and 10+ kms of the nearest place where the facility is available may be given).						Approach to Village
					Educational	Medical	Drinking Water	Post and Telegraph	Day or days of the market/hat If any	Communications (Bus stop, Railway Station, waterway)	
1	2	3	4a	4b	5	6	7	8	9	10	11
45.	Tejur	196.84	1053	175	P, M	– (5–10)	W, Hp	PO	– (– 5)	– (– 5)	KR
46.	Rachenahalli	125.13	269	49	P	– (5–10)	W, Hp	– (– 5)	– (– 5)	– (– 5)	PR
47.	Kanchamaranahalli	304.29	1088	182	P(2), M	– (5–10)	W, Hp	– (– 5)	– (– 5)	BS	PR
48.	Doddakondagula	421.10	1178	189	P, M	– (5–10)	W, Hp	– (– 5)	– (– 5)	BS	PR
49.	Gyarahalli	52.90	341	55	P	– (– 5)	W, Hp	– (– 5)	– (– 5)	BS	PR
50.	Mavinahalli	62.23	190	21	– (– 5)	– (– 5)	W, Hp	– (– 5)	– (– 5)	BS	PR
51.	Haralahalli	169.26	1467	244	P(3), M	– (– 5)	W, Hp	– (– 5)	– (– 5)	BS	PR
52.	Chikkahonnenahalli	132.80	447	84	P	– (– 5)	W, Hp	– (– 5)	– (– 5)	– (– 5)	PR
53.	Yadiyur	208.85	603	97	P	– (– 5)	W, Hp	– (– 5)	– (– 5)	– (– 5)	KR
54.	Chitnahalli	141.22	318	46	P	– (5–10)	W, Hp	– (– 5)	– (5–10)	– (– 5)	KR
55.	Nidudi	317.47	686	102	P, M	– (5–10)	W, Hp	– (– 5)	– (5–10)	BS	PR
56.	Doddapura	441.82	668	109	P	– (5–10)	W, Hp	– (– 5)	– (5–10)	BS	PR
57.	Sankenahalli	255.72	695	113	P	– (5–10)	W, Hp	– (– 5)	– (5–10)	BS	PR
58.	Lakshmisagara	198.59	139	23	– (– 5)	– (– 5)	W	– (– 5)	– (5–10)	– (– 5)	KR
59.	Boovanahalli	612.90	2635	468	P, M, H	PHU, D	W, Hp	PO	– (– 5)	BS	PR
60.	Samudravalli	90.09	160	23	P	– (– 5)	W	– (– 5)	– (5–10)	– (– 5)	PR
61.	Kenchatavalli	161.78	533	87	P	– (– 5)	W, Hp	– (– 5)	– (5–10)	BS	PR
62.	Gekaravalli	111.21	237	46	P	– (– 5)	W, Hp	– (– 5)	– (5–10)	– (– 5)	KR
63.	Kasturavalli	58.01	61	12	– (– 5)	– (– 5)	W, Hp	– (– 5)	– (– 5)	BS	PR
64.	Bustenahalli	93.15	339	57	P	– (– 5)	W, Hp	– (– 5)	– (– 5)	BS	PR
65.	Gendekatte Forest	124.81	1	1	– (– 5)	– (– 5)	W	– (– 5)	– (– 5)	– (– 5)	KR
66.	Bommanayakanahalli	225.94	1336	212	P(2), M	– (– 5)	W, Hp	– (– 5)	– (– 5)	BS	PR
67.	Aduvalli	173.03	143	2	P, M	– (– 5)	W, Hp	– (– 5)	– (– 5)	BS	KR

DIRECTORY
LAND USE

Taluk: HASSAN

Nearest Town and distance (in Km.)	Power Supply	Staple Food	Land use (area under different types of land use in hectares and ares) Forest	Irrigated (by source of irrigation)	Un-irrigated	Culturable waste (including gauchar and groves)	Area not available for cultivation	Remarks including any place of religious, historical or archæological interest.	Location Code No.
12	13	14	15	16	17	18	19	20	21
Hassan-6	EA	Ragi Rice	–	We: 4.05 Tk: 48.52 T: 52.57	116.74	2.83	24.70	N:4	45
Hassan-6	EA	Ragi Rice	–	Tk: 14.97 T: 14.97	79.30	–	30.86	–	46
Hassan-8	EA	Ragi Rice	–	We: 21.45 Tk: 37.44 T: 58.89	142.71	12.14	90.55	N:5	47
Hassan-6	EA	Ragi Rice	–	Tk: 48.00 T: 48.00	294.19	23.47	55.44	N:4	48
Hassan-5	EA	Ragi Rice	–	We: 1.21 Tk: 15.13 T: 16.34	27.35	–	9.21	–	49
Hassan-5	EA	Ragi Rice	–	We: 6.88 Tk: 10.57 T: 17.45	40.48	–	4.30	N:2	50
Hassan-3	EA	Ragi Rice	–	Tk: 19.33 T: 19.33	105.38	–	44.55	N:5	51
Hassan-2	EA	Ragi Rice	–	Tk: 9.32 T: 9.32	96.50	–	26.98	–	52
Hassan-5	–	Ragi Rice	–	Tk: 22.58 T: 22.58	167.97	–	18.30	N:2	53
Hassan-6	EA	Ragi Rice	–	Tk: 13.60 T: 13.60	108.43	–	19.19	–	54
Hassan-8	EA	Ragi Rice	–	Tk: 20.60 T: 20.60	238.00	20.53	38.34	N:2	55
Hassan-6	EA	Ragi Rice	–	Tk: 57.90 T: 57.90	326.53	6.07	51.32	N:1	56
Hassan-8	EA	Ragi Rice	–	Tk: 21.47 T: 21.47	156.70	4.86	72.69	N:2, M:1	57
Hassan-10	–	Ragi Rice	–	Tk: 17.50 T: 17.50	125.22	32.00	23.87	–	58
Hassan-3	EA	Ragi Rice	–	We: 6.88 Tk: 70.87 T: 77.75	359.73	8.60	166.82	N:20, M:4 T:1, **A-I**	59
Hassan-8	EA	Ragi Rice	–	Tk: 6.43 T: 6.43	38.83	38.87	5.96	–	60
Hassan-7	EA	Ragi Rice	–	Tk: 16.96 T: 16.96	105.70	19.66	19.46	N:1, M:1	61
Hassan-6	EA	Ragi Rice	–	We: 2.02 Tk: 9.87 T: 11.89	69.09	21.68	8.55	–	62
Hassan-5	EA	Ragi Rice	–	We: 6.07 Tk: 9.53 T: 15.60	24.34	8.70	9.37	–	63
Hassan-5	EA	Ragi Rice	–	Tk: 4.82 T: 4.82	57.16	23.76	7.41	N:2	64
Hassan-5	EA	Ragi Rice	124.81	–	–	–	–	N:1	65
Hassan-3	EA	Ragi Rice	–	We: 9.31 Tk: 15.42 T: 24.73	145.15	13.34	42.72	N:9, M:2	66
Hassan-2	EA	Ragi Rice	–	Tk: 25.21 T: 25.21	139.63	–	8.19	N:35, M:4	67

VILLAGE AMENITIES AND

Taluk: HASSAN

Location Code No.	Name of Village	Total area of the Village (in hectares and ares)	Total Population and number of house holds		Amenities available (if not available within the village, a dash (–) may be shown in the column and next to it in brackets, the distance in broad ranges viz. – 5 kms. 5-10 kms. and 10 + kms of the nearest place where the facility is available may be given).						
					Educational	Medical	Drinking Water	Post and Telegraph	Day or days of the market/hat If any	Communications (Bus stop, Railway Station, waterway)	Approach to Village
1	2	3	4 a	4 b	5	6	7	8	9	10	11
68.	Gavenahalli	183.00	1795	301	P, M	– (– 5)	W, Hp	PO	– (– 5)	BS, RS	PR
69.	B. Katihalli	239.05	1232	214	P(2), M	– (– 5)	W, Hp	– (– 5)	– (– 5)	BS	PR
70.	Doddahonnenahalli	57.90	205	28	P	– (– 5)	W, Hp	– (– 5)	– (5–10)	– (– 5)	KR
71.	Satyamangala	335.92	2090	338	P(2)	– (– 5)	W, Hp	– (– 5)	– (– 5)	– (– 5)	PR
72.	Beeranahalli	13.48				UN-INHABITED					
73.	Salagame	285.28	1146	201	P, M, H	PHC FPC	W, Hp	PO Phone	Sunday	BS	PR
74.	Aladahalli	138.96	629	101	P	– (– 5)	W, Hp	– (– 5)	– (– 5)	BS	PR
75.	Shanka	438.76	971	163	P(2)	– (– 5)	W, Hp	PO	– (– 5)	– (– 5)	KR
76.	Uyyagonnahalli	97.89					UN-INHABITED				
77.	Attihalli	92.23	206	30	P	– (– 5)	W, Hp	– (– 5)	– (– 5)	– (– 5)	KR
78.	Chinnenahalli	126.72	236	28	P, M	– (5–10)	W, Hp	– (5–10)	– (5–10)	BS	KR
79.	Bommenahalli	80.85	218	32	P	– (5–10)	W, Hp	– (5–10)	– (5–10)	BS	KR
80.	Hogahalli	67.93	96	14	– (– 5)	– (– 5)	W, Hp	– (– 5)	– (– 5)	– (– 5)	PR
81.	Ibdane	219.46	477	89	P	– (5–10)	W, Hp	– (5–10)	– (5–10)	BS	PR
82.	Yelagondanahalli	115.77	249	41	– (– 5)	– (5–10)	W, Hp	– (5–10)	– (5–10)	BS	KR
83.	Kadadaravalli	495.94	891	170	P	– (– 5)	W, Hp	– (– 5)	– (– 5)	– (– 5)	KR
84.	Sanenahalli	253.47	422	73	P, M	– (– 5)	W, Hp	– (– 5)	– (– 5)	BS	PR
85.	Dyavagondanahalli	81.06	76	10	– (– 5)	– (5–10)	W, Hp	– (5–10)	– (5–10)	– (– 5)	PR
86.	Maranahalli	174.95	467	76	P	– (5–10)	W, Hp	– (5–10)	– (5–10)	BS	KR
87.	Mallenahalli	101.93	363	71	P	– (5–10)	W, Hp	– (5–10)	– (– 5)	BS	KR
88.	Ugane	399.15	672	115	P, M	– (– 5)	W, Hp	PO	– (5–10)	BS	KR
89.	Gulenahalli	105.13	40	8	– (– 5)	– (– 5)	W, Hp	– (– 5)	– (10 +)	BS	KR

DIRECTORY
LAND USE

Taluk: HASSAN

Nearest Town and distance (in Km.)	Power Supply	Staple Food	Land use (area under different types of land use in hectares and ares) Forest	Irrigated (by source of irrigation)	Un-irrigated	Culturable waste (including gauchar and groves)	Area not available for cultivation	Remarks including any place of religious, historical or archæological interest.	Location Code No.
12	13	14	15	16	17	18	19	20	21
Hassan-3	EA	Ragi Rice	–	Tk: 25.11 T: 25.11	87.50	33.16	37.23	N:3, M:1	68
Hassan-3	EA	Ragi Rice	–	We: 10.93 Tk: 23.35 T: 34.28	119.77	6.88	78.12	N:18, M:5	69
Hassan-6	–	Ragi Rice	–	Tk: 12.24 T: 12.24	34.31	–	11.35	–	70
Hassan-3	EA	Ragi Rice	–	We: 6.07 Tk: 58.97 T: 65.04	133.17	–	137.71	N:3, M:2	71
	UN-INHABITED		–	Tk: 11.29 T: 11.29	1.61	–	0.58	N:30, M:5	72
Hassan-10	EA	Ragi Rice	–	We: 25.90 Tk: 36.46 T: 62.36	136.49	–	86.43	N:5, M:1	73
Hassan-8	EA	Ragi Rice	–	We: 4.05 Tk: 24.31 T: 28.36	54.33	40.97	15.30	N:1	74
Hassan-10	EA	Ragi Rice	–	We: 2.02 Tk: 77.44 T: 79.46	225.45	9.85	124.00	N:6, T:2	75
	UN-INHABITED		–	Tk: 16.08 T: 16.08	74.93	–	6.88	–	76
Hassan-10	EA	Ragi Rice	–	Tk: 5.34 T: 5.34	45.04	18.77	23.08	–	77
Hassan-10	EA	Ragi Rice	–	Tk: 22.00 T: 22.00	63.13	12.17	29.42	–	78
Hassan-10	EA	Ragi Rice	–	Tk: 14.80 T: 14.80	35.39	13.45	17.21	–	79
Hassan-10	EA	Ragi Rice	–	Tk: 10.43 T: 10.43	37.44	12.72	7.34	–	80
Hassan-10	EA	Ragi Rice	–	We: 10.93 Tk: 24.05 T: 34.98	106.02	37.17	41.29	–	81
Hassan-10	EA	Ragi Rice	–	Tk: 10.63 T: 10.63	65.03	10.57	29.54	–	82
Hassan-13	EA	Ragi Rice	–	We: 5.26 Tk: 68.15 T: 73.41	294.04	72.85	55.64	N:2	83
Hassan-11	EA	Ragi Rice	–	We: 5.67 Tk: 22.47 T: 28.14	90.09	99.98	35.26	–	84
Hassan-10	EA	Ragi Rice	–	We: 6.88 Tk: 20.17 T: 27.05	33.56	12.81	7.64	–	85
Hassan-10	EA	Ragi Rice	–	We: 10.12 Tk: 21.04 T: 31.16	52.11	30.09	61.59	–	86
Hassan-13	EA	Ragi Rice	–	Tk: 6.08 T: 6.08	51.84	28.24	15.77	–	87
Hassan-16	EA	Ragi Rice	–	We: 7.28 Tk: 21.05 T: 28.33	54.84	79.99	235.99	N:5	88
Hassan-16	–	Ragi Rice	–	Tk: 8.76 T: 8.76	66.81	24.85	4.71	–	89

VILLAGE AMENITIES AND

District: HASSAN

Location Code No.	Name of Village	Total area of the Village (in hectares and ares)	Total Population and number of house holds		Amenities available (if not available within the village, a dash (–) may be shown in the column and next to it in brackets, the distance in broad ranges viz. – 5 kms. 5-10 kms. and 10 + kms of the nearest place where the facility is available may be given).						
					Educational	Medical	Drinking Water	Post and Telegraph	Day or days of the market/hat If any	Communications (Bus stop, Railway Station, waterway)	Approach to Village
1	2	3	4a	4b	5	6	7	8	9	10	11
90	Kalathammanahalli	167.03	252	43	P	– (– 5)	W, Hp	– (– 5)	– (10+)	BS	PR
91.	Madvapura	73.29	213	35	P	– (– 5)	W, Hp	– (– 5)	– (10+)	BS	PR
92.	Kallenahalli	120.77	280	46	P	– (– 5)	W, Hp	– (– 5)	– (10+)	– (– 5)	PR
93.	Kalenahalli	87.76	130	22	P	– (– 5)	W, Hp	– (– 5)	– (10+)	– (– 5)	PR
94.	Bylahalli	447.21	1325	230	P, M	PHU, D	W, Hp	PO	– (10+)	BS	PR
95.	Kaverahalli	46.01	20	3	– (– 5)	– (– 5)	W	– (– 5)	– (10+)	– (– 5)	KR
96.	Lokanahalli	57.18					UN-INHABITED				
97.	Bandihalli	97.04					UN-INHABITED				
98.	Chatranahalli	130.14	350	59	P	– (– 5)	W, Hp	– (– 5)	– (10+)	BS	PR
99.	Kanavanahalli	123.19	6	1	– (– 5)	– (– 5)	W	– (– 5)	– (10+)	– (– 5)	KR
100.	Kamenahalli	145.35	178	27	P	– (– 5)	W, Hp	– (5–10)	– (10+)	– (– 5)	PR
101.	Gundasettihalli	190.40	330	51	P	– (– 5)	W, Hp	– (5–10)	– (10+)	BS	KR
102.	Dassur	139.91	349	62	P	– (– 5)	W, Hp	– (– 5)	– (10+)	BS	KR
103.	Gowdagere	143.38	161	27	P	– (– 5)	W, Hp	– (– 5)	– (10 +)	– (– 5)	KR
104.	Byadrahalli	50.45					UN-INHABITED				
105.	Doddagadduvalli	440.16	1003	190	P, M	D	W, Hp	PO	– (10 +)	– (– 5)	KR
106.	Kyathanahalli	166.46	561	110	P	– (– 5)	W, Hp	– (– 5)	– (10 +)	BS	KR
107.	Thimmanahalli	143.10	98	17	– (– 5)	– (– 5)	W	– (– 5)	– (10 +)	– (– 5)	KR
108.	Heggadihalli	92.14	134	21	– (– 5)	– (– 5)	W	– (– 5)	– (10 +)	– (– 5)	KR
109.	Chikkagadduvalli	248.80	698	106	P	– (– 5)	W, Hp	– (– 5)	– (10 +)	BS	KR
110.	Siddapura	131.28	38	4	– (– 5)	– (– 5)	W	– (5–10)	– (5–10)	– (– 5)	KR
111.	Anuganalu	239.00	411	69	P	– (– 5)	W	– (– 5)	– (– 5)	– (– 5)	KR
112.	Seegegudda Kaval	1467.39	151	28	– (– 5)	– (– 5)	W	– (– 5)	– (5–10)	BS	PR
113.	Veerapura	105.12	840	111	P	– (– 5)	W	– (– 5)	– (– 5)	– (– 5)	KR

DIRECTORY
LAND USE

Taluk: **HASSAN**

Nearest Town and distance (in Km.)	Power Supply	Staple Food	Land use (area under different types of land use in hectares and ares) Forest	Irrigated (by source of irrigation)	Un-irrigated	Culturable waste (including gauchar and groves)	Area not available for cultivation	Remarks including any place of religious, historical or archæological interest.	Location Code No.
12	13	14	15	16	17	18	19	20	21
Hassan-16	–	Ragi Rice	–	Tk: 14.46 T: 14.46	88.54	46.55	17.48	N:2	90
Hassan-16	–	Ragi Rice	–	Tk: 13.64 T: 13.64	30.83	21.12	7.70	–	91
Hassan-18	EA	Ragi Rice	–	Tk: 18.55 T: 18.55	57.05	27.64	17.53	–	92
Hassan-18	EA	Ragi Rice	–	Tk: 23.38 T: 23.38	44.23	11.93	8.22	–	93
Hassan-19	EA	Ragi Rice	–	We: 8.09 Tk: 111.51 T: 119.60	170.05	55.74	101.82	N:3, M:1	94
Hassan-19	–	Ragi Rice	–	Tk: 1.41 T: 1.41	42.51	–	2.09	–	95
	UN-INHABITED		–	Tk: 7.16 T: 7.16	33.00	16.09	0.93	–	96
	UN-INHABITED		–	Tk: 34.35 T: 34.35	26.51	25.97	10.21	–	97
Hassan-21	EA	Ragi Rice	–	Tk: 25.50 T: 25.50	53.63	33.57	17.44	N:1	98
Hassan-21	EAg	Ragi Rice	–	We: 14.16 Tk: 11.84 T: 26.00	70.82	12.88	13.49	–	99
Hassan-24	EA	Ragi Rice	–	We: 2.02 Tk: 29.48 T: 31.50	47.61	51.14	15.10	N:2, M:1	100
Hassan-24	–	Ragi Rice	–	Tk: 19.88 T: 19.88	108.73	55.24	6.55	–	101
Hassan-22	–	Ragi Rice	–	Tk: 21.60 T: 21.60	62.32	49.42	6.57	–	102
Hassan-21	–	Ragi Rice	–	Tk: 31.72 T: 31.72	60.92	–	50.74	–	103
	UN-INHABITED		–	Tk: 6.94 T: 6.94	30.39	2.79	10.33	–	104
Hassan-18	EA	Ragi Rice	–	We: 11.74 Tk: 73.13 T: 84.87	177.71	99.62	77.96	N:2 **A-II**	105
Hassan-24	EA	Ragi Rice	–	We: 32.78 Tk: 42.08 T: 74.86	31.34	32.24	28.02	N:1	106
Hassan-16	–	Ragi Rice	–	Tk: 9.34 T: 9.34	90.52	22.35	20.89	–	107
Hassan-16	–	Ragi Rice	–	Tk: 10.12 T: 10.12	54.63	17.58	9.81	–	108
Hassan-13	EA	Ragi Rice	–	Tk: 47.59 T: 47.59	122.82	28.16	50.23	N:2	109
Hassan-16	–	Ragi Rice	–	Tk: 6.29 T: 6.29	89.96	12.46	22.57	–	110
Hassan-13	–	Ragi Rice	–	Tk: 20.24 T: 20.24	113.18	66.23	39.35	–	111
Hassan-19	EA	Ragi Rice	552.67	We: 5.26 Tk: 3.94 T: 9.20	191.44	–	714.08	–	112
Hassan-16	EA	Ragi Rice	–	We: 8.09 Tk: 5.30 T: 13.39	57.47	12.46	21.80	N:2	113

VILLAGE AMENITIES AND

Taluk: **HASSAN**

Location Code No.	Name of Village	Total area of the Village (in hectares and ares)	Total Population and number of house holds		Amenities available (if not available within the village, a dash (–) may be shown in the column and next to it in brackets, the distance in broad ranges viz. – 5 kms. 5-10 kms. and 10+ kms of the nearest place where the facility is available may be given).						Approach to Village
					Educational	Medical	Drinking Water	Post and Telegraph	Day or days of the market/hat If any	Communications (Bus stop, Railway Station, waterway)	
1	2	3	4a	4b	5	6	7	8	9	10	11
114.	Seege	347.52	529	95	P, M	– (– 5)	W, Hp	PO	– (– 5)	– (– 5)	PR
115.	Kondajji	256.92	546	98	P	– (– 5)	W, Hp	– (– 5)	– (– 5)	– (– 5)	KR
116.	Rayapura	102.25	732	137	P	– (– 5)	W	– (– 5)	– (– 5)	BS	PR
117.	Kondajji Koppal	27.09	116	22	– (– 5)	– (5–10)	W	– (– 5)	– (5–10)	BS	KR
118.	Ballenahalli	167.51	481	82	P	– (5–10)	W	– (– 5)	– (5–10)	BS	KR
119.	Madihalli	159.70	411	85	P	– (– 5)	W, Hp	– (– 5)	– (– 5)	BS	PR
120.	Ramadevara Kaval	1676.82	5	1	– (– 5)	– (5–10)	W	– (– 5)	– (5–10)	– (– 5)	KR
121.	Ramadevarapura	82.37	228	34	P	– (5–10)	W	– (– 5)	– (10+)	– (– 5)	KR
122.	Chowdenahalli	57.41	202	36	P	– (5–10)	W, Hp	– (– 5)	– (5–10)	BS	KR
123.	Yalagunda	279.68	963	170	P, M	– (5–10)	W, Hp	PO	– (5–10)	BS	KR
124.	Mallanayakanahalli	67.21	139	25	– (– 5)	– (5–10)	W	– (– 5)	– (5–10)	– (– 5)	KR
125.	Sajjenahalli	83.57	156	25	– (– 5)	– (5–10)	W, Hp	– (– 5)	– (5–10)	– (– 5)	KR
126.	Beekanahalli	185.59	79	15	– (– 5)	– (– 5)	W, Hp	– (– 5)	– (– 5)	– (– 5)	KR
127.	Soppinahalli	149.91	334	57	P	– (5–10)	W, Hp	– (– 5)	– (5–10)	– (– 5)	KR
128.	Idalla Kaval	1596.69	284	56	P	– (5–10)	W	– (– 5)	– (5–10)	BS	KR
129.	Koppalahalli	129.57					UN-INHABITED				
130.	Koppalu	109.44					UN-INHABITED				
131.	Bommenahalli	129.47	366	56	P	– (5–10)	W	– (5–10)	– (5–10)	– (– 5)	KR
132.	Kanakere	228.58	80	17	– (– 5)	– (5–10)	W	– (5–10)	– (5–10)	– (– 5)	KR
133.	Singatagere	160.27	497	89	P	– (5–10)	W, Hp	– (– 5)	– (5–10)	– (– 5)	KR
134.	Brahmadevarahalli	93.23	364	73	P	– (– 5)	W, Hp	– (5–10)	– (– 5)	BS	KR
135.	Nagenahalli	107.99	112	18	– (– 5)	– (5–10)	W	– (– 5)	– (5–10)	BS	KR
136.	Nittur	320.19	1092	185	P, M, H	– (5–10)	W, Hp	PO	– (5 – 10)	BS	KR
137.	Rangenahalli	83.58	199	33	P	– (5–10)	W, Hp	– (– 5)	– (5–10)	– (– 5)	KR
138.	Doddenahalli	30.28					UN-INHABITED				

DIRECTORY

LAND USE

Taluk: **HASSAN**

Nearest Town and distance (in Km.)	Power Supply	Staple Food	Land use (area under different types of land use in hectares and ares) Forest	Irrigated (by source of irrigation)	Un-irrigated	Culturable waste (including gauchar and groves)	Area not available for cultivation	Remarks including any place of religious, historical or archæological interest.	Location Code No.
12	13	14	15	16	17	18	19	20	21
Hassan-16	EA	Ragi Rice	–	We: 5.26 Tk: 75.72 T: 80.98	130.18	134.61	1.75	N:1, M:1	114
Hassan-16	EA	Ragi Rice	–	Tk: 36.89 T: 36.89	126.33	93.20	0.50	N:1, **A–III**	115
Hassan-14	EA	Ragi Rice	–	Tk: 3.38 T: 3.38	73.76	–	25.11	N:2	116
Hassan-14	EA	Ragi Rice	–	We: 2.02 Tk: 4.72 T: 6.74	14.37	3.46	2.52	–	117
Hassan-14	EA	Ragi Rice	–	We: 2.02 Tk: 12.58 T: 14.60	96.28	16.16	40.47	–	118
Hassan-16	–	Ragi Rice	–	Tk: 14.41 T: 14.41	92.34	48.56	4.39	–	119
Hassan-15	–	Ragi Rice	1676.82	–	–	–	–	–	120
Hassan-19	–	Ragi Rice	–	Tk: 7.77 T: 7.77	35.98	30.46	8.16	–	121
Hassan-21	–	Ragi Rice	–	Tk: 9.80 T: 9.80	29.33	10.99	7.29	–	122
Hassan-22	EA	Ragi Rice	–	We: 2.02 Tk: 32.52 T: 34.54	138.08	43.80	63.26	N:2	123
Hassan-24	–	Ragi Rice	–	Tk: 2.78 T: 2.78	30.97	19.28	14.18	–	124
Hassan-21	–	Ragi Rice	–	Tk: 0.89 T: 0.89	62.80	12.45	7.43	–	125
Hassan-24	–	Ragi Rice	–	Tk: 6.81 T: 6.81	104.30	29.07	45.41	–	126
Hassan-24	EA	Ragi Rice	–	We: 2.83 T: 2.83	68.59	59.63	18.86	–	127
Hassan-29	–	Ragi Rice	–	–	79.13	1482.24	35.32	–	128
	UN-INHABITED		–	Tk: 1.51 T: 1.51	34.60	82.85	10.61	–	129
	UN-INHABITED		–	–	25.88	80.30	3.26	–	130
Hassan-29	–	Ragi Rice	–	–	51.00	66.84	11.63	–	131
Hassan-24	–	Ragi Rice	–	Tk: 1.56 T: 1.56	46.15	151.37	29.50	–	132
Hassan-24	–	Ragi Rice	–	Tk: 5.50 T: 5.50	85.06	40.97	28.74	–	133
Hassan-24	–	Ragi Rice	–	–	50.53	32.46	10.24	–	134
Hassan-26	–	Ragi Rice	–	Tk: 0.23 T: 0.23	83.79	16.32	7.65	–	135
Hassan-21	EA	Ragi Rice	–	Tk: 62.05 T: 62.05	169.33	4.07	84.74	N:2, M:2	136
Hassan-26	–	Ragi Rice	–	Tk: 2.79 T: 2.79	35.75	31.77	13.27	N:2, M:2	137
	UN-INHABITED		–	Tk: 7.43 T: 7.43	18.35	–	4.50	–	138

VILLAGE AMENITIES AND

Taluk: **HASSAN**

Location Code No.	Name of Village	Total area of the Village (in hectares and ares)	Total Population and number of house holds		Amenities available (if not available within the village, a dash (–) may be shown in the column and next to it in brackets, the distance in broad ranges viz. – 5 kms. 5-10 kms. and 10 + kms of the nearest place where the facility is available may be given).						Approach to Village
					Educational	Medical	Drinking Water	Post and Telegraph	Day or days of the market/hat If any	Communications (Bus stop, Railway Station, waterway)	
1	2	3	4 a	4 b	5	6	7	8	9	10	11
139.	Ubbenahalli	47.15	176	25	P	– (5–10)	W, Hp	– (– 5)	– (5–10)	– (– 5)	KR
140.	Bidaradahalli	40.97	10	1	– (– 5)	– (5–10)	W	– (– 5)	– (5–10)	– (– 5)	KR
141.	Bingehalli	20.68					UN-INHABITED				
142.	Kelavathi	331.65	804	148	P, M	– (5–10)	W, Hp	– (– 5)	– (5–10)	BS	KR
143.	Machikatte	30.39					UN-INHABITED				
144.	Mandiganahalli	106.36	153	26	– (– 5)	– (5–10)	W	– (– 5)	– (5–10)	– (– 5)	KR
145.	Devalapura	113.83	335	52	P	– (5–10)	W, Hp	– (– 5)	– (5–10)	BS	KR
146.	Haruvanahalli	195.21	583	102	P	– (5–10)	W, Hp	– (– 5)	– (5–10)	BS	KR
147.	Thirumaladevara	**	1	1	– (– 5)	– (5–10)	W	– (5–10)	– (5–10)	– (– 5)	KR
148.	Devihalli	111.61	272	41	P	– (5–10)	W	– (– 5)	– (5–10)	BS	KR
149.	Kalludevarahalli	138.97	319	56	P	– (– 5)	W	– (5–10)	– (5–10)	– (– 5)	KR
150.	Gullenahalli	77.01	746	102	P, M	– (– 5)	W, Hp	– (5–10)	– (– 5)	– (– 5)	KR
151.	Thimmanahalli	101.74	263	46	P	– (– 5)	W	– (– 5)	– (– 5)	BS	PR
152.	Kakkehalli	123.32	304	51	P(2)	– (– 5)	W	– (– 5)	– (– 5)	BS	KR
153.	Hommagodnahalli	162.09	265	42	P	– (– 5)	W	– (– 5)	– (– 5)	– (– 5)	KR
154.	Sundenahalli	71.28	233	37	P	– (5–10)	W	– (– 5)	– (– 5)	– (– 5)	KR
155.	Kadaga	378.62	933	146	P(2)	– (5–10)	W, Hp	PO	– (5–10)	BS	PR
156.	Mugganahalli	67.62	81	12	– (– 5)	– (– 5)	W	– (– 5)	– (– 5)	BS	KR
157.	Govindapura	89.91	60	16	– (– 5)	– (– 5)	W	– (– 5)	– (– 5)	BS	PR
158.	Narasipura	65.98	142	19	– (– 5)	– (– 5)	W	– (– 5)	– (– 5)	BS	KR
159.	Dudda	552.91	1414	246	P(2), M(2) H	PHU RP(2)	W, Hp	PTO Phone	Saturday	BS	PR
160.	Mayasamudra	383.76	942	158	P	– (– 5)	W, Hp	– (– 5)	– (– 5)	BS	KR

** Area of this village is included in Ramadevara Kaval, L C No. 120.

DIRECTORY
LAND USE

Taluk: **HASSAN**

Nearest Town and distance (in Km.)	Power Supply	Staple Food	Land use (area under different types of land use in hectares and ares) Forest	Irrigated (by source of irrigation)	Un-irrigated	Culturable waste (including gauchar and groves)	Area not available for cultivation	Remarks including any place of religious, historical or archæological interest.	Location Code No.
12	13	14	15	16	17	18	19	20	21
Hassan-21	–	Ragi Rice	–	–	32.73	10.19	4.23	–	139
Hassan-21	–	Ragi Rice	–	Tk: 1.12 T: 1.12	36.99	–	2.86	–	140
	UN-INHABITED		–	Tk: 2.09 T: 2.09	17.39	–	1.20	–	141
Hassan-19	EA	Ragi Rice	–	We: 1.21 Tk: 62.30 T: 63.51	217.32	25.36	25.46	N:2	142
	UN-INHABITED		–	Tk: 7.33 T: 7.33	16.29	–	6.77	–	143
Hassan-16	–	Ragi Rice	–	Tk: 9.23 T: 9.23	76.99	20.14	–	–	144
Hassan-16	–	Ragi Rice	–	Tk: 12.22 T: 12.22	35.11	59.57	6.93	–	145
Hassan-16	EA	Ragi Rice	–	We: 2.02 Tk: 10.21 T: 12.23	132.74	50.24	–	N:1, M:1	146
Hassan-14	–	Ragi Rice	–	–	–	–	–	–	147
Hassan-14	–	Ragi Rice	–	We: 2.02 Tk: 6.07 T: 8.09	72.85	19.14	11.53	–	148
Hassan-13	EA	Ragi Rice	–	We: 6.88 Tk: 27.81 T: 34.69	75.92	13.63	14.73	–	149
Hassan-13	EA	Ragi Rice	–	We: 13.36 Tk: 11.20 T: 24.56	42.93	–	9.52	N:2	150
Hassan-11	EA	Ragi Rice	–	We: 2.02 Tk: 9.92 T: 11.94	55.72	8.67	25.41	–	151
Hassan-11	EA	Ragi Rice	–	We: 14.97 Tk: 12.58 T: 27.55	57.87	13.86	24.04	–	152
Hassan-13	EA	Ragi Rice	–	Tk: 15.68 T: 15.68	133.61	3.59	9.21	–	153
Hassan-13	–	Ragi Rice	–	Tk: 6.28 T: 6.28	29.04	28.84	7.12	–	154
Hassan-10	EA	Ragi Rice	–	We: 2.02 Tk: 22.86 T: 24.88	200.43	102.38	50.93	N:4	155
Hassan-10	EA	Ragi Rice	–	Tk: 5.02 T: 5.02	53.91	–	8.69	–	156
Hassan-10	–	Ragi Rice	–	Tk: 6.59 T: 6.59	69.26	3.34	10.72	–	157
Hassan-10	EA	Ragi Rice	–	Tk: 6.07 T: 6.07	55.44	–	4.47	–	158
Hassan-18	EA	Ragi Rice	–	We: 12.14 Tk: 200.95 T: 213.09	271.80	55.96	12.06	N:15, M:1 T:2	159
Hassan-16	EA	Ragi Rice	–	Tk: 8.63 T: 8.63	291.50	50.76	32.87	N:6	160

VILLAGE AMENITIES AND

Taluk: HASSAN

Location Code No.	Name of Village	Total area of the Village (in hectares and ares)	Total Population and number of house holds		Amenities available (if not available within the village, a dash (–) may be shown in the column and next to it in brackets, the distance in broad ranges viz. – 5 kms. 5-10 kms. and 10+ kms of the nearest place where the facility is available may be given).						
					Educational	Medical	Drinking Water	Post and Telegraph	Day or days of the market/hat If any	Communications (Bus stop, Railway Station, waterway)	Approach to Village
1	2	3	4a	4b	5	6	7	8	9	10	11
161.	Honnenahalli	143.57	222	36	P	– (– 5)	W	– (– 5)	– (– 5)	BS	KR
162.	Krishnapura	140.82	643	107	P(2)	– (– 5)	W	– (– 5)	– (5 – 10)	BS	PR
163.	Heragu	650.20	1404	242	P, M, H	D	W, Hp	PO	– (5 – 10)	BS	KR
164.	H. Byarapura	266.01	419	65	P	– (– 5)	W, Hp	– (– 5)	– (5 – 10)	BS	KR
165.	K. Dyavalapura	126.70	215	40	P	– (– 5)	W, Hp	– (– 5)	– (5 – 10)	– (– 5)	KR
166.	Hariharapura	323.50	499	101	P	– (– 5)	W, Hp	– (– 5)	– (5 – 10)	BS	KR
167.	Kenchanahalli	165.99	232	36	P(2)	PHU	W, Hp	– (5 – 10)	– (5 – 10)	BS	KR
168.	Hampanahalli	276.07	363	65	P, M	– (– 5)	W, Hp	– (5 – 10)	– (5 – 10)	– (– 5)	KR
169.	Kanjanahalli	154.09	254	45	P	– (– 5)	W	– (5 – 10)	– (5 – 10)	– (– 5)	KR
170.	Kammarige	364.01	507	85	P, M	– (– 5)	W, Hp	– (– 5)	– (5 – 10)	– (– 5)	KR
171.	Melagodu	776.02	1420	247	P(3), M	– (– 5)	W, Hp	– (– 5)	– (5 – 10)	BS	KR
172.	Haranahalli	318.42	549	89	P, M	– (– 5)	W, Hp	PO Phone	– (5 – 10)	BS	KR
173.	Chakanahalli	60.28	135	23	– (– 5)	– (– 5)	W, Hp	– (– 5)	– (5 – 10)	BS	KR
174.	Gadenahalli	299.55	875	138	P	– (5 – 10)	W, Hp	PO	– (5 – 10)	BS	KR
175.	Bandihalli	174.41	690	127	P	– (5 – 10)	W, Hp	– (– 5)	– (5 – 10)	BS	KR
176.	G. Mylanahalli	389.39	709	110	P	– (5 – 10)	W, Hp	– (– 5)	– (5 – 10)	– (– 5)	KR
177.	Halasinahalli	151.91	281	49	P	– (5 – 10)	W, Hp	– (– 5)	– (5 – 10)	– (– 5)	KR
178.	Yogihalli	258.35	631	101	P(2)	– (– 5)	W, Hp	– (– 5)	– (– 5)	– (– 5)	KR
179.	Handrangi	129.19	168	28	P(2)	– (– 5)	W, Hp	– (– 5)	– (– 5)	– (– 5)	KR
180.	Devalapura	208.09	328	48	P	– (5 – 10)	W, Hp	PO	– (5 – 10)	– (– 5)	KR
181.	Thendihalli	167.80	203	39	P	– (– 5)	W	– (– 5)	– (– 5)	– (– 5)	KR
182.	Kommanahalli	192.57	293	49	P	– (5 – 10)	W	– (– 5)	– (5 – 10)	–(– 5)	KR
183.	Chikkaboovanahalli	74.29	294	35	P	– (– 5)	W	– (– 5)	– (– 5)	– (– 5)	KR
184.	Koravangala Kaval	1082.77	147	33	– (– 5)	– (– 5)	W	– (– 5)	– (– 5)	BS	KR
185.	Koravangala	589.46	1036	191	P	– (– 5)	W	PO	– (– 5)	BS	PR

DIRECTORY

LAND USE

Taluk: **HASSAN**

Nearest Town and distance (in Km.)	Power Supply	Staple Food	Land use (area under different types of land use in hectares and ares) Forest	Irrigated (by source of irrigation)	Un-irrigated	Culturable waste (including gauchar and groves)	Area not available for cultivation	Remarks including any place of religious, historical or archæological interest.	Location Code No.
12	13	14	15	16	17	18	19	20	21
Hassan-21	EA	Ragi Rice	–	We: 6.88 Tk: 10.54 T: 17.42	68.88	38.03	19.24	–	161
Hassan-21	EA	Ragi Rice	– –	Tk: 21.01 T: 21.01	71.02	42.90	5.89	N:2	162
Hassan-24	–	Ragi Rice	– –	Tk: 180.36 T: 180.36	269.43	27.56	172.85	N:5, M:1 **A:IV**	163
Hassan-24	–	Ragi Rice	– –	Tk: 8.99 T: 8.99	127.13	107.19	22.70	–	164
Hassan-24	–	Ragi Rice	– –	Tk: 5.82 T: 5.82	73.88	29.56	17.44	–	165
Hassan-24	–	Ragi Rice	– –	Tk: 14.46 T: 14.46	167.27	111.83	29.94	–	166
Hassan-26	EA	Ragi Rice	– –	Tk: 10.55 T: 10.55	80.73	51.72	22.99	–	167
Hassan-26	–	Ragi Rice	– –	Tk: 18.09 T: 18.09	142.01	100.99	14.98	–	168
Hassan-20	–	Ragi Rice	– –	Tk: 16.88 T: 16.88	97.29	15.70	24.22	–	169
Hassan-24	EA	Ragi Rice	– –	Tk: 60.81 T: 60.81	182.06	74.59	46.55	N:1	170
Hassan-14	EA	Ragi Rice	– –	Tk: 128.71 T: 128.71	419.04	80.24	148.03	N:3	171
Hassan-18	–	Ragi Rice	– –	Tk: 12.48 T: 12.48	199.62	66.24	40.08	N:4, M:1	172
Hassan-20	–	Ragi Rice	– –	Tk: 4.97 T: 4.97	41.96	–	13.35	–	173
Hassan-14	EA	Ragi Rice	– –	We: 4.45 Tk: 42.97 T: 47.42	189.81	23.96	38.36	N:3, M:1	174
Hassan-16	EA	Ragi Rice	– –	Tk: 14.74 T: 14.74	121.91	23.49	14.27	N:2	175
Hassan-13	–	Ragi Rice	– –	Tk: 35.35 T: 35.35	237.85	80.37	35.82	N:5	176
Hassan-13	EA	Ragi Rice	– –	We: 6.48 Tk: 12.53 T: 19.01	92.98	26.98	12.94	–	177
Hassan-14	EA	Ragi Rice	– –	Tk: 34.28 T: 34.28	141.68	55.80	26.59	–	178
Hassan-11	EA	Ragi Rice	– –	We: 5.26 Tk: 5.63 T: 10.89	64.82	33.41	20.07	–	179
Hassan-11	–	Ragi Rice	– –	Tk: 25.76 T: 25.76	119.79	37.82	24.72	N:2	180
Hassan-11	–	Ragi Rice	– –	Tk: 13.02 T: 13.02	98.77	40.12	15.89	–	181
Hassan-11	EA	Ragi Rice	– –	Tk: 32.54 T: 32.54	101.67	31.12	27.24	–	182
Hassan-10	–	Ragi Rice	– –	Tk: 5.81 T: 5.81	35.79	26.54	6.15	–	183
Hassan-8	–	Ragi Rice	– –	Tk: 1.79 T: 1.79	289.42	–	791.56	–	184
Hassan-11	EA	Ragi Rice	– –	We: 10.93 Tk: 44.58 T: 55.51	328.73	64.56	140.66	N:4, **A:V**	185

VILLAGE AMENITIES AND

Taluk: **HASSAN**

Location Code No.	Name of Village	Total area of the Village (in hectares and ares)	Total Population and number of house holds		Amenities available (if not available within the village, a dash (–) may be shown in the column and next to it in brackets, the distance in broad ranges viz. – 5 kms. 5-10 kms. and 10+ kms of the nearest place where the facility is available may be given).						Approach to Village
					Educational	Medical	Drinking Water	Post and Telegraph	Day or days of the market/hat If any	Communications (Bus stop, Railway Station, waterway)	
1	2	3	4a	4b	5	6	7	8	9	10	11
186.	Jakkenahalli	188.69	566	91	P	– (– 5)	W, Hp	– (– 5)	– (– 5)	– (– 5)	KR
187.	Uddurahalli	236.59	611	110	P	– (– 5)	W	– (– 5)	– (– 5)	– (– 5)	KR
188.	Duddavalagere Kaval	153.88				UN-INHABITED					
189.	Chikkadalur	741.49	2048	332	P(2), M,H	– (– 5)	W, Hp	– (– 5)	– (– 5)	BS	PR
190.	Mahadevarahalli	183.22	310	52	P	– (– 5)	W	– (– 5)	– (– 5)	BS	PR
191.	Cheeranahalli	94.15	100	23	– (– 5)	– (5 – 10)	W	– (– 5)	– (5 – 10)	BS	PR
192.	Gowripura	**	251	38	P	– (5 – 10)	W	– (– 5)	– (5 – 10)	– (– 5)	KR
193.	Rampura	67.25				UN-INHABITED					
194.	Mudlapura	428.70	1120	178	P(2), M	–(5 – 10)	W, Hp	PO	– (– 5)	– (– 5)	KR
195.	Somanahalli Kaval	1412.81	50	12	– (– 5)	– (5 – 10)	W	– (– 5)	– (5 – 10)	BS	KR
196.	Somanahalli	209.10	800	130	P	– (5 – 10)	W, Hp	– (– 5)	– (5 – 10)	BS	KR
197.	K. Hosahalli	94.17	321	55	P	– (5 – 10)	W, Hp	– (– 5)	– (5 – 10)	BS	KR
198.	Kabbali	299.60	849	145	P(2)	– (5 – 10)	W	– (– 5)	– (5 – 10)	BS	KR
199.	Krishnapura	500.44	887	158	P	– (– 5)	W, Hp	– (– 5)	– (– 5)	– (– 5)	KR
200.	Mallanayakanahalli	38.35				UN-INHABITED					
201.	H. Mylahalli	244.36	856	139	P, M	– (– 5)	W, Hp	– (– 5)	– (– 5)	– (– 5)	KR
202.	Kodihalli	195.52	759	133	P	– (– 5)	W, Hp	– (– 5)	– (– 5)	BS	KR
203.	Poomagame	258.52	709	126	P	– (5 – 10)	W, Hp	– (– 5)	– (– 5)	BS	KR
204.	Chikkamenahalli	217.75	262	47	P	– (– 5)	W	– (– 5)	– (5 – 10)	BS	KR
205.	Muthathi	316.81	856	140	P, M	D	W, Hp	– (– 5)	– (5 – 10)	BS	KR
206.	Bhogarahalli	222.51	697	113	P(2)	– (– 5)	W	– (– 5)	– (5 – 10)	– (– 5)	KR
207.	Kuduragundi	645.77	1147	185	P, M	– (– 5)	W, Hp	PO	– (5 – 10)	– (– 5)	KR
208.	Lingarasanahalli	213.61	400	62	P	– (– 5)	W, Hp	– (– 5)	– (5 – 10)	BS	KR

** The area of this village is included in L C No. 195 Somanahalli Kaval.

DIRECTORY
LAND USE

Taluk: **HASSAN**

Nearest Town and distance (in Km.)	Power Supply	Staple Food	Land use (area under different types of land use in hectares and ares) Forest	Irrigated (by source of irrigation)	Un-irrigated	Culturable waste (including gauchar and groves)	Area not available for cultivation	Remarks including any place of religious, historical or archæological interest.	Location Code No.
12	13	14	15	16	17	18	19	20	21
Hassan-14	EA	Ragi Rice	– –	Tk: 21.21 T: 21.21	94.17	53.04	20.27	–	186
Hassan-14	EA	Ragi Rice	– –	We: 2.02 Tk: 19.33 T: 21.35	116.62	58.00	40.62	–	187
	UN-INHABITED		–	–	–	–	153.88	–	188
Hassan-14	EA	Ragi Rice	– –	We: 4.86 Tk: 105.71 T: 110.57	402.99	71.92	156.01	N:8	189
Hassan-10	EA	Ragi Rice	– –	Tk: 12.45 T: 12.45	98.27	24.17	48.33	–	190
Hassan-8	EA	Ragi Rice	– –	Tk: 5.55 T: 5.55	53.92	18.07	16.61	–	191
Hassan-10	–	Ragi Rice	This area is included in L.C. No.195 Somanahalli Kaval						192
	UN-INHABITED		–	Tk: 11.09 T: 11.09	49.40	–	6.76	–	193
Hassan-8	EA	Ragi Rice	– –	We: 9.31 Tk: 33.73 T: 43.04	292.18	–	93.48	N:2	194
Hassan-14	EA	Ragi Rice	– –	We: 38.85 T: 38.85	112.91	391.75	869.30	–	195
Hassan-14	EA	Ragi Rice	– –	We: 2.02 Tk: 15.82 T: 17.84	129.28	30.89	31.09	N:4	196
Hassan-13	EA	Ragi Rice	– –	We: 7.28 Tk: 2.90 T: 10.18	57.78	13.07	13.14	–	197
Hassan-13	EA	Ragi Rice	– –	Tk: 29.80 T: 29.80	133.44	94.43	41.93	N:2	198
Hassan-11	EA	Ragi Rice	– –	Tk: 48.37 T: 48.37	336.57	19.14	96.36	N:5	199
	UN-INHABITED		–	Tk: 2.91 T: 2.91	31.22	–	4.22	–	200
Hassan-19	EA	Ragi Rice	–	We: 10.52 Tk: 25.58 T: 36.10	110.50	45.41	52.35	N:2, M:1	201
Hassan-19	EA	Ragi Rice	–	–	124.57	52.00	18.95	N:2	202
Hassan-19	EA	Ragi Rice	–	Tk: 21.44 T: 21.44	127.56	–	109.52	N:2	203
Hassan-21	–	Ragi Rice	–	Tk: 14.41 T: 14.41	108.89	71.13	23.32	–	204
Hassan-19	EA	Ragi Rice	–	We: 1.62 Tk: 58.03 T: 59.65	119.55	89.50	48.11	N:2, M:1	205
Hassan-19	EA	Ragi Rice	–	We: 2.43 Tk: 20.63 T: 23.06	105.58	82.32	11.55	N:2	206
Hassan-19	EA	Ragi Rice	–	Tk: 134.67 T: 134.67	244.34	155.48	111.28	N:6	207
Hassan-21	EA	Ragi Rice	–	We: 10.52 Tk: 22.83 T: 33.35	77.67	46.98	55.61	N:2	208

VILLAGE AMENITIES AND

Taluk: **HASSAN**

Location Code No.	Name of Village	Total area of the Village (in hectares and ares)	Total Population and number of house holds		Amenities available (if not available within the village, a dash (–) may be shown in the column and next to it in brackets, the distance in broad ranges viz. – 5 kms. 5-10 kms. and 10+ kms of the nearest place where the facility is available may be given).						Approach to Village
					Educational	Medical	Drinking Water	Post and Telegraph	Day or days of the market/hat If any	Communications (Bus stop, Railway Station, waterway)	
1	2	3	4a	4b	5	6	7	8	9	10	11
209.	Hongarahalli	108.70	281	54	P	– (– 5)	W	– (– 5)	– (5 – 10)	– (– 5)	KR
210.	Rangapura Kaval	429.57				UN-INHABITED					
211.	Thirupathihalli	312.79	523	87	P	– (– 5)	W, Hp	– (– 5)	– (5 – 10)	BS	KR
212.	Vedavathi	77.90	310	54	P	– (– 5)	W, Hp	– (– 5)	– (5 – 10)	BS	KR
213.	M. Devihalli	170.76	228	37	P	– (– 5)	W	– (– 5)	– (5 – 10)	BS	KR
214.	Thimmanahalli	54.17	116	18	P	– (– 5)	W	– (– 5)	– (5 – 10)	BS	KR
215.	Honnavara	422.72	987	159	P, M	PHU	W, Hp	PO	– (– 5)	BS	KR
216.	Chigatihalli	165.50	362	57	P	– (– 5)	W	– (– 5)	– (– 5)	BS	KR
217.	Hullenahalli	134.90	381	64	P	– (– 5)	W	– (– 5)	– (– 5)	– (– 5)	KR
218.	Basavagatta	241.48	938	148	P, M	PHU	W, Hp	PO	– (5 – 10)	BS	KR
219.	B. Byarapura	154.92	460	69	P	– (– 5)	W	– (– 5)	– (5 – 10)	BS	KR
220.	Karebore Kaval	569.45	4	1	– (– 5)	– (– 5)	O	– (– 5)	– (5 – 10)	BS	KR
221.	Anugavalli	428.75	755	130	P	– (– 5)	W	– (– 5)	– (– 5)	BS	KR
222.	Hirikadlur	301.45	814	131	P	– (– 5)	W, Hp	– (– 5)	– (– 5)	– (– 5)	KR
223.	B.Devihalli	106.14	345	67	P	– (– 5)	W	– (– 5)	– (– 5)	BS, RS	KR
224.	Kittanakere	548.25	1301	232	P(3)	– (– 5)	W, Hp	PO	– (– 5)	BS	PR
225.	Siddapura	188.24	676	106	P(2)	– (– 5)	W	– (– 5)	– (5 – 10)	BS	PR
226.	Channammanahalli	45.92	48	11	– (– 5)	– (– 5)	O	– (– 5)	– (5 – 10)	BS	KR
227.	Thimmalapura	103.08	291	57	P	– (5 – 10)	W	– (– 5)	– (5 – 10)	– (– 5)	PR
228.	Rudradevarahalli	79.08	154	27	– (– 5)	– (– 5)	W	– (– 5)	– (– 5)	BS	PR
229.	Attavara	536.60	647	112	P, M	– (– 5)	W, Hp	PO	– (– 5)	BS	PR
230.	Manjenahalli Kaval (Chamarajapura)	951.21	228	39	P	– (5 – 10)	W	– (– 5)	– (5 – 10)	BS	PR
231.	A. Hosahalli	408.34	1113	165	P, M	– (5 – 10)	W, Hp	– (– 5)	– (5 – 10)	– (– 5)	KR
232.	Mudigere	158.04	333	54	P	– (5 – 10)	W, Hp	– (– 5)	– (5 – 10)	– (– 5)	KR
233.	Bommenahalli	399.55	668	111	P	– (– 5)	W	– (– 5)	– (– 5)	BS	PR
234.	Honnammanahalli	55.90	381	61	P	– (5 – 10)	W, Hp	– (– 5)	– (5 – 10)	– (– 5)	KR

DIRECTORY
LAND USE

Taluk: **HASSAN**

Nearest Town and distance (in Km.)	Power Supply	Staple Food	Land use (area under different types of land use in hectares and ares) Forest	Irrigated (by source of irrigation)	Un-irrigated	Culturable waste (including gauchar and groves)	Area not available for cultivation	Remarks including any place of religious, historical or archaeological interest	Location Code No.
12	13	14	15	16	17	18	19	20	21
Hassan-26	–	Ragi Rice	–	Tk: 1.31 T: 1.31	51.74	34.52	21.13	–	209
	UN-INHABITED		–	Tk: 44.18 T: 44.18	198.06	86.87	100.46	–	210
Hassan-22	–	Ragi Rice	–	Tk: 11.52 T: 11.52	147.83	114.96	38.48	N:1	211
Hassan-21	–	Ragi Rice	–	–	52.67	19.57	5.66	N:2	212
Hassan-18	EA	Ragi Rice	–	Tk: 0.42 T: 0.42	127.16	24.18	19.00	–	213
Hassan-19	EA	Ragi Rice	–	–	31.66	19.28	3.23	–	214
Hassan-21	EA	Ragi Rice	–	Tk: 95.18 T: 95.18	189.88	45.17	92.49	N:3, M:1	215
Hassan-22	–	Ragi Rice	–	Tk: 4.72 T: 4.72	102.42	49.80	8.56	–	216
Hassan-22	EA	Ragi Rice	–	–	92.66	35.96	6.28	–	217
Hassan-24	EA	Ragi Rice	–	We: 2.02 Tk: 2.27 T: 4.29	138.27	77.01	21.91	N:2, M:1	218
Hassan-26	–	Ragi Rice	–	Tk: 5.55 T: 5.55	90.59	47.45	11.33	–	219
Hassan-23	–	Ragi Rice	101.95	–	428.45	5.02	34.03	–	220
Hassan-19	–	Ragi Rice	–	Tk: 44.18 T: 44.18	198.06	86.87	99.64	N:2	221
Hassan-16	EA	Ragi Rice	–	Tk: 34.10 T: 34.10	125.26	57.57	84.52	N:2	222
Hassan-21	EA	Ragi Rice	–	Tk: 7.62 T: 7.62	40.45	33.04	25.03	N:3	223
Hassan-19	EA	Ragi Rice	–	We: 1.21 Tk: 90.08 T: 91.29	257.21	61.90	137.85	N:4, M:1	224
Hassan-21	EA	Ragi Rice	– –	Tk: 10.99 T: 10.99	110.54	38.67	28.04	N:2	225
Hassan-20	–	Ragi Rice	–	–	42.31	–	3.61	–	226
Hassan-21	EA	Ragi Rice	–	We: 6.07 Tk: 7.19 T: 13.26	47.73	11.56	30.53	–	227
Hassan-22	–	Ragi Rice	–	Tk: 10.69 T: 10.69	35.42	17.57	15.40	–	228
Hassan-19	–	Ragi Rice	–	Tk: 95.56 T: 95.56	293.45	79.82	67.77	N:5	229
Hassan-22	EA	Ragi Rice	–	We: 6.48 T: 6.48	230.64	–	714.09	–	230
Hassan-24	–	Ragi Rice	–	Tk: 4.05 T: 4.05	268.26	77.90	58.13	N:4	231
Hassan-22	EA	Ragi Rice	–	Tk: 7.21 T: 7.21	113.45	21.36	16.02	A:VI	232
Hassan-21	EA	Ragi Rice	–	Tk: 38.70 T: 38.70	245.31	42.36	73.18	N:3	233
Hassan-16	EA	Ragi Rice	–	Tk: 0.19 T: 0.19.	41.71	7.89	6.11	N:2, M:1, T:1	234

VILLAGE AMENITIES AND

Taluk: **HASSAN**

Location Code No.	Name of Village	Total area of the Village (in hectares and ares)	Total Population and number of house holds		Amenities available (if not available within the village, a dash (–) may be shown in the column and next to it in brackets, the distance in broad ranges viz. – 5 kms. 5-10 kms. and 10 + kms of the nearest place where the facility is available may be given).						Approach to Village
					Educational	Medical	Drinking Water	Post and Telegraph	Day or days of the market/hat If any	Communications (Bus stop, Railway Station, waterway)	
1	2	3	4a	4b	5	6	7	8	9	10	11
235.	Savankanahalli	157.99	190	30	P	– (5 – 10)	W, Hp	– (– 5)	– (5 – 10)	– (– 5)	KR
236.	Anehalli	287.48	245	33	P, M	– (5 – 10)	W	– (– 5)	– (– 5)	– (– 5)	KR
237.	Bittahalli	150.38	255	50	P	– (5 – 10)	W	– (– 5)	– (5 – 10)	BS	KR
238.	Arasihalli	164.85	430	68	P, M	– (5 – 10)	W	– (– 5)	– (5 – 10)	BS	KR
239.	Gowdagere	194.35	136	20	P	– (– 5)	W, Hp	– (– 5)	– (5 – 10)	– (– 5)	KR
240.	Valagerehalli	297.94	830	149	P	– (5 – 10)	W, Hp	– (5 – 10)	– (– 5)	BS	KR
241.	Shanthigrama	1271.49	2876	527	P(6), M H	PHU RP (3)	W, Hp	PTO Phone	Sunday	BS	PR
242.	Addihalli	151.60	403	67	P(2)	RP	W, Hp	– (– 5)	– (– 5)	BS	PR
243.	Madenur	785.00	1649	284	P(3), M	D	W, Hp	PO	– (– 5)	BS	PR
244.	Byadarahalli Kaval	124.85	54	13	– (– 5)	– (– 5)	W	– (– 5)	– (5 – 10)	BS	KR
245.	K. Byadarahalli	560.59	832	149	P(2), M(2)	– (– 5)	W, Hp	PO	– (– 5)	BS	KR
246.	Kanive Aladahalli	250.46	441	75	P	– (– 5)	W, Hp	– (– 5)	– (– 5)	BS	KR
247.	Muddanahalli	214.07	225	46	P	– (– 5)	W	– (– 5)	– (5 – 10)	BS	KR
248.	Hittalaladahalli	281.06	473	84	P	– (– 5)	W, Hp	– (– 5)	– (– 5)	BS	KR
249.	Karekere	227.20	460	78	P	– (– 5)	W, Hp	– (– 5)	– (– 5)	BS	KR
250.	Junjanahalli	244.74	306	51	P	– (– 5)	W, Hp	– (– 5)	– (– 5)	– (– 5)	KR
251.	Karekere Kaval	349.23	166	38	P	– (– 5)	W	– (– 5)	– (– 5)	BS	KR
252.	Ballenahalli	174.52	260	39	P	– (– 5)	W	– (– 5)	– (– 5)	– (– 5)	KR
253.	Jagaravalli	411.53	612	109	P	– (– 5)	W, Hp	– (– 5)	– (5 – 10)	BS	KR
254.	Mallappana Betta Kaval	292.70				UN-INHABITED					
255.	B. Hosahalli	145.24	230	39	P	– (– 5)	W	– (– 5)	– (– 5)	– (– 5)	KR
256.	Bijemaranahalli	169.78	298	47	P	– (– 5)	W	– (– 5)	– (– 5)	– (– 5)	KR
257.	Melagondanahalli	132.74	257	40	P	– (– 5)	W, Hp	– (– 5)	– (– 5)	– (– 5)	KR
258.	Nellakkihalli	136.30	131	18	P	– (– 5)	W	– (– 5)	– (5 – 10)	– (– 5)	KR

DIRECTORY
LAND USE

Taluk: **HASSAN**

Nearest Town and distance (in Km.)	Power Supply	Staple Food	Land use (area under different types of land use in hectares and ares) Forest	Irrigated (by source of irrigation)	Un-irrigated	Culturable waste (including gauchar and groves)	Area not available for cultivation	Remarks including any place of religious, historical or archaeological interest.	Location Code No.
12	13	14	15	16	17	18	19	20	21
Hassan-22	–	Ragi Rice	–	Tk: 14.58 T: 14.58	127.07	8.03	14.31	–	235
Hassan-22	–	Ragi Rice	–	Tk: 6.06 T: 6.06	169.53	70.45	41.44	–	236
Hassan-22	–	Ragi Rice	–	Tk: 11.57 T: 11.57	63.81	55.25	19.75	–	237
Hassan-22	–	Ragi Rice	–	Tk: 12.37 T: 12.37	106.56	26.38	19.54	–	238
Hassan-26	–	Ragi Rice	–	Tk. 5.54 T: 5.54	105.31	42.60	40.90	–	239
Hassan-24	–	Ragi Rice	–	Tk: 10.05 T: 10.05	218.68	–	69.21	N:2, M:1	240
Hassan-13	EA	Ragi Rice	–	We: 12.95 Tk: 247.20 T: 260.15	532.97	327.46	150.91	N:27, M:4 T:1, A-VII	241
Hassan-14	EA	Ragi Rice	–	We: 2.02 Tk: 21.76 T: 23.78	67.03	28.51	32.28	–	242
Hassan-18	EA	Ragi Rice	–	We: 13.76 Tk: 69.16 T: 82.92	317.46	–	384.62	N:10, T:2	243
Hassan-19	–	Ragi Rice	–	–	105.40	14.75	4.70	–	244
Hassan-19	EA	Ragi Rice	–	We: 12.55 Tk: 20.90 T: 33.45	204.66	54.41	268.07	N:2, M:1	245
Hassan-18	EA	Ragi Rice	40.47	We: 4.05 Tk: 14.99 T: 19.04	56.79	20.30	113.86	–	246
Hassan-18	EA	Ragi Rice	–	Tk: 10.32 T: 10.32	117.73	–	86.02	–	247
Hassan-16	EA	Ragi Rice	–	We: 11.33 Tk: 5.12 T: 16.45	139.43	102.71	22.47	–	248
Hassan-19	EA	Ragi Rice	–	We: 6.88 Tk: 14.43 T: 21.31	86.24	84.26	35.39	N:1	249
Hassan-18	–	Ragi Rice	–	Tk: 2.11 T: 2.11	186.31	40.91	15.41	–	250
Hassan-21	–	Ragi Rice	–	–	215.71	127.48	6.04	–	251
Hassan-21	–	Ragi Rice	–	Tk: 4.29 T: 4.29	69.77	89.30	11.16	–	252
Hassan-22	–	Ragi Rice	–	Tk: 14.42 T: 14.42	217.48	160.44	19.19	N:3	253
	UN-INHABITED		–	–	–	8.90	283.80	–	254
Hassan-24	–	Ragi Rice	–	Tk: 5.67 T: 5.67	84.36	46.42	8.79	–	255
Hassan-21	–	Ragi Rice	–	Tk. 5.52 T. 5.52	97.51	49.57	17.18	–	256
Hassan-24	–	Ragi Rice	–	Tk: 3.79 T. 3.79	57.45	43.31	28.19	–	257
Hassan-24	–	Ragi Rice	–	Tk. 11.28 T 11.28	107.15	3.07	14.80	–	258

VILLAGE AMENITIES AND

Taluk: **HASSAN**

Location Code No.	Name of Village	Total area of the Village (in hectares and ares)	Total Population and number of house holds		Amenities available (if not available within the village, a dash (–) may be shown in the column and next to it in brackets, the distance in broad ranges viz. – 5 kms. 5-10 kms. and 10+ kms of the nearest place where the facility is available may be given).						Approach to Village
					Educational	Medical	Drinking Water	Post and Telegraph	Day or days of the market/hat If any	Communications (Bus stop, Railway Station, waterway)	
1	2	3	4a	4b	5	6	7	8	9	10	11
259.	Hosur	133.69	365	61	P	– (– 5)	W	– (– 5)	– (5 – 10)	– (– 5)	KR
260.	Mallahalli	124.80	189	37	P	– (5 – 10)	W	– (– 5)	– (5 – 10)	– (– 5)	KR
261	Holalu	494.97	772	135	P(2)	– (5 – 10)	W, Hp	– (5 – 10)	– (5 – 10)	BS	PR
262.	[illegible]vihalli	257.64	835	131	P, M	– (5 – 10)	W, Hp	– (– 5)	– (5 – 10)	BS	PR
263.	Bengatta	129.72	185	38	P	– (5 – 10)	W, Hp	– (– 5)	– (5 – 10)	BS	KR
264.	Hongere Kaval	237.78				UN-INHABITED					
265.	Mallanayakanahalli	116.89	56	7	– (– 5)	– (– 5)	W	– (– 5)	– (5 – 10)	– (– 5)	KR
266.	Bandihalli	179.06	407	59	P	– (– 5)	W, Hp	– (– 5)	– (– 5)	– (– 5)	KR
267.	Halasinahalli	137.15	288	56	P, M	– (5 – 10)	W, Hp	– (– 5)	– (5 – 10)	BS	KR
268.	Markuli	829.07	1495	246	P(2), M	– (5 – 10)	W, Hp	PO	– (5 – 10)	BS	KR
269.	Malali Kaval	273.26	14	2	– (– 5)	– (– 5)	O	– (– 5)	– (– 5)	– (– 5)	KR
270.	Dummagere	162.82	234	38	P	– (– 5)	W, Hp	– (– 5)	– (– 5)	– (– 5)	KR
271.	Nagenahalli	208.85	545	104	P	– (– 5)	W	– (– 5)	– (– 5)	– (– 5)	KR
272.	Muthige	311.21	325	52	P	– (– 5)	W, Hp	– (– 5)	– (– 5)	– (– 5)	KR
273.	Kallugeduganahalli	142.43	211	35	P	– (– 5)	W, Hp	– (– 5)	– (– 5)	– (– 5)	KR
274.	Muthigehirihalli	214.88	599	100	P, M	– (– 5)	W, Hp	PO	– (– 5)	BS	KR
275.	Hasuvinabetta Kaval	275.01				UN-INHABITED					
276.	Danayakanahalli	266.06	382	64	P	– (– 5)	W, Hp	– (– 5)	– (– 5)	– (– 5)	KR
277.	Buntarahalli	124.68	303	48	P	– (– 5)	W, Hp	– (– 5)	– (– 5)	BS	KR
278.	Hanchihalli Kaval	16.80				UN-INHABITED					
279.	Hanchihalli	239.86	507	82	P	– (– 5)	W	– (– 5)	– (– 5)	BS	KR
280.	Halenahalli	91.40	201	34	P	– (– 5)	W	– (– 5)	– (– 5)	BS	KR
281.	Chikkamallenahalli	93.40	309	55	P	– (– 5)	W, Hp	– (– 5)	– (– 5)	BS, RS	PR
282.	Kallenahalli	281.05	562	92	P(2)	– (– 5)	W, Hp	– (– 5)	– (– 5)	BS	KR
283.	Guddadatheranya	494.92	832	148	P(3)	– (– 5)	W	– (– 5)	– (– 5)	BS	KR
284.	Kurubarahalli	118.92	243	46	P	– (– 5)	W, Hp	– (– 5)	– (– 5)	BS	KR

DIRECTORY
LAND USE

Taluk: **HASSAN**

Nearest Town and distance (in Km.)	Power Supply	Staple Food	Land use (area under different types of land use in hectares and ares) Forest	Irrigated (by source of irrigation)	Un-irrigated	Culturable waste (including gauchar and groves)	Area not available for cultivation	Remarks including any place of religious, historical or archæological interest.	Location Code No.
12	13	14	15	16	17	18	19	20	21
Hassan-18	EA	Ragi Rice	–	Tk: 0.78 T: 0.78	83.90	–	49.01	–	259
Hassan-21	–	Ragi Rice	–	Tk: 2.78 T: 2.78	77.68	–	44.34	–	260
Hassan-18	EA	Ragi Rice	–	Tk: 81.40 T: 81.40	250.58	29.70	133.29	N:3	261
Hassan-16	EA	Ragi Rice	–	We: 2.02 Tk: 3.37 T: 5.39	125.36	58.66	68.23	N:4	262
Hassan-14	EA	Ragi Rice	–	Tk: 10.35 T: 10.35	72.71	37.35	9.31	–	263
	UN-INHABITED		–	–	70.58	154.07	13.13	–	264
Hassan-21	EA	Ragi Rice	–	Tk: 5.11 T: 5.11	76.88	22.66	12.24	–	265
Hassan-19	EA	Ragi Rice	–	We: 2.02 Tk: 0.43 T: 2.45	90.47	64.95	21.19	–	266
Hassan-19	EA	Ragi Rice	–	Tk: 2.63 T: 2.63	83.76	20.24	30.52	–	267
Hassan-19	EA	Ragi Rice	–	We: 11.33 Tk: 31.82 T: 43.15	506.48	194.81	84.63	N:6, A–VIII	268
Hassan-19	EA	Ragi Rice	–	–	121.29	110.55	41.42	–	269
Hassan-19	–	Ragi Rice	–	Tk: 22.46 T: 22.46	81.87	36.42	22.07	–	270
Hassan-19	–	Ragi Rice	–	Tk: 23.22 T: 23.22	118.36	33.39	33.88	N:1	271
Hassan-19	–	Ragi Rice	–	Tk: 38.75 T: 38.75	155.72	44.52	72.22	N:1	272
Hassan-19	–	Ragi Rice	–	Tk: 13.71 T: 13.71	69.17	31.60	27.95	N:1	273
Hassan-19	–	Ragi Rice	–	Tk: 22.70 T: 22.70	133.07	33.69	25.42	N:2	274
	UN-INHABITED		–	–	61.30	63.08	150.63	–	275
Hassan-21	–	Ragi Rice	–	Tk: 8.87 T: 8.87	170.56	41.91	44.72	–	276
Hassan-19	–	Ragi Rice	–	Tk: 26.58 T: 26.58	60.77	25.69	11.64	M:1	277
	UN-INHABITED		–	–	9.03	–	7.77	–	278
Hassan-18	EA	Ragi Rice	–	Tk: 28.98 T: 28.98	147.10	44.20	19.58	N:2	279
Hassan-16	EA	Ragi Rice	–	We: 2.02 Tk: 8.92 T: 10.94	46.12	21.37	12.97	–	280
Hassan-16	EA	Ragi Rice	–	–	65.27	22.47	5.66	–	281
Hassan-19	EA	Ragi Rice	–	Tk: 17.30 T: 17.30	136.46	102.79	24.50	N:2, M:1	282
Hassan-16	–	Ragi Rice	–	Tk: 41.28 T: 41.28	257.32	85.34	110.98	N:3	283
Hassan-16	EA	Ragi Rice	–	Tk: 8.19 T: 8.19	31.03	70.59	9.11	–	284

VILLAGE AMENITIES AND

Taluk: HASSAN

Location Code No.	Name of Village	Total area of the Village (in hectares and ares)	Total Population and number of house holds		Amenities available (if not available within the village, a dash (–) may be shown in the column and next to it in brackets, the distance in broad ranges viz. – 5 kms. 5-10 kms. and 10 + kms of the nearest place where the facility is available may be given).						Approach to Village
					Educational	Medical	Drinking Water	Post and Telegraph	Day or days of the market/hat If any	Communications (Bus stop, Railway Station, waterway)	
1	2	3	4 a	4 b	5	6	7	8	9	10	11
285.	Doddamallenahalli	100.71	326	50	P	– (– 5)	W, Hp	– (– 5)	– (– 5)	BS	KR
286.	Mani Kaval	124.72				UN-INHABITED					
287.	Marenahalli	106.98	822	122	P, M	– (– 5)	W, Hp	– (– 5)	– (– 5)	BS	KR
288.	Huluvare	286.93	812	126	P, M	– (– 5)	W, Hp	– (– 5)	– (– 5)	BS	KR
289.	Hosahalli	245.22	882	168	P, M, H	PHU RP	W, Hp	PTO Phone	Friday	BS	PR
290.	Mosale	431.50	719	128	P, M	– (– 5)	W, Hp	PO	– (– 5)	BS	KR
291.	Ammagodanahalli	245.50	500	93	P, M	– (– 5)	W	– (– 5)	– (– 5)	– (– 5)	KR
292.	Thimmanahalli	36.49	321	62	P	– (– 5)	W	– (– 5)	– (– 5)	– (– 5)	KR
293.	Bastihalli	102.24	679	119	P	– (– 5)	W, Hp	– (– 5)	– (– 5)	BS	KR
294.	Banavase	166.23	508	80	P(2)	– (– 5)	W, Hp	– (– 5)	– (– 5)	– (– 5)	PR
295.	Narayanapura	110.55	77	14	– (– 5)	– (– 5)	W, Hp	– (– 5)	– (– 5)	BS	KR
296.	Ambuga	428.85	700	119	P, M	– (– 5)	W, Hp	PTO Phone	– (– 5)	BS, RS	KR
297.	Konthagodanahalli	145.68	333	55	P	– (– 5)	W, Hp	– (– 5)	– (– 5)	BS	KR
298.	Ganigarahosahalli	102.99	326	62	P	– (– 5)	W	– (– 5)	– (5 – 10)	BS	KR
299.	Kanchanahalli	390.61	631	113	P	– (– 5)	W, Hp	– (– 5)	– (– 5)	BS	KR
300.	Santhenahalli	265.15	1219	203	P(2), M	– (– 5)	W, Hp	– (– 5)	– (5 – 10)	BS	KR
301.	Guduganahalli	225.98	747	119	P	– (– 5)	W, Hp	– (– 5)	– (5 – 10)	– (– 5)	KR
302.	Gaddehosahalli	19.57	78	12	– (– 5)	– (– 5)	W	– (– 5)	– (5 – 10)	BS	KR
303.	K. Hirihalli	199.57	836	132	P	– (– 5)	W, Hp	– (– 5)	– (5 – 10)	– (– 5)	KR
304.	Savanthanahalli	260.96	500	90	P	– (– 5)	W	– (– 5)	– (5 – 10)	BS	KR
305.	Chigahalli	380.67	742	126	P	– (– 5)	W, Hp	– (– 5)	– (5 – 10)	BS	KR
306.	Ankanahalli	118.74				UN-INHABITED					
307.	Dodda Aladahalli	273.98	436	75	P	– (– 5)	W, Hp	– (– 5)	– (5 – 10)	– (– 5)	KR

DIRECTORY

LAND USE

Taluk: HASSAN

Nearest Town and distance (in Km.)	Power Supply	Staple Food	Land use (area under different types of land use in hectares and ares) Forest	Irrigated (by source of irrigation)	Un-irrigated	Culturable waste (including gauchar and groves)	Area not available for cultivation	Remarks including any place of religious, historical or archaeological interest.	Location Code No.
12	13	14	15	16	17	18	19	20	21
Hassan-16	EA	Ragi Rice	–	Tk: 6.48 T: 6.48	28.33	7.59	58.31	–	285
	UN-INHABITED		–	We: 2.02 Tk: 6.75 T: 8.77	40.47	24.69	50.79	–	286
Hassan-18	EA	Ragi Rice	–	Tk: 13.96 T: 13.96	50.06	32.44	10.52	N:2, M:1	287
Hassan-16	EA	Ragi Rice	–	We: 9.31 Tk: 25.77 T: 35.08	145.55	73.30	33.00	N:2	288
Hassan-14	EA	Ragi Rice	–	We: 8.09 Tk: 3.48 T: 11.57	169.16	10.13	54.36	N:30	289
Hassan-19	EA	Ragi Rice	–	We: 4.05 Tk: 98.51 T: 102.56	158.51	78.06	92.37	N-3, M-1 **A-IX**	290
Hassan-14	–	Ragi Rice	–	Tk: 23.28 T: 23.28	123.24	73.24	25.74	–	291
Hassan-13	EA	Ragi Rice	–	Tk: 4.44 T: 4.44	27.43	–	4.62	–	292
Hassan-11	EA	Ragi Rice	–	We: 4.05 Tk: 6.07 T: 10.12	43.18	16.63	32.31	N-3, **A-X**	293
Hassan-11	EA	Ragi Rice	–	We: 6.07 Tk: 10.40 T: 16.47	85.18	42.77	21.81	N:1	294
Hassan-11	EAg	Ragi Rice	–	We: 2.02 Tk: 4.43 T: 6.45	61.33	32.32	10.45	N:1	295
Hassan-10	EA	Ragi Rice	–	We: 5.26 Tk: 91.58 T: 96.84	161.42	60.37	110.22	N:6, M:1	296
Hassan-8	EA	Ragi Rice	–	We: 2.02 Tk: 10.05 T: 12.07	65.70	52.58	15.33	–	297
Hassan-8	EA	Ragi Rice	–	Tk: 9.68 T: 9.68	49.31	29.87	14.13	–	298
Hassan-8	EA	Ragi Rice	–	Tk: 39.95 T: 39.95	234.19	72.21	44.26	–	299
Hassan-8	EA	Ragi Rice	–	We: 3.24 Tk: 33.58 T: 36.82	135.54	42.16	50.63	N:5	300
Hassan-11	EA	Ragi Rice	–	We: 4.05 Tk: 22.09 T: 26.14	124.31	51.95	23.58	N:3	301
Hassan-5	–	Ragi Rice	–	Tk: 5.70 T: 5.70	12.72	0.36	0.79	–	302
Hassan-10	–	Ragi Rice	–	Tk: 16.80 T: 16.80	100.23	41.36	41.18	N:4	303
Hassan-10	EA	Ragi Rice	–	Tk: 21.74 T: 21.74	131.00	44.76	63.46	N:2	304
Hassan-13	–	Ragi Rice	–	Tk: 38.66 T: 38.66	152.26	89.40	100.35	N:4	305
	UN-INHABITED		–	Tk: 3.48 T: 3.48	103.02	–	12.24	–	306
Hassan-10	–	Ragi Rice	–	Tk: 23.99 T: 23.99	109.12	64.84	76.03	–	307

VILLAGE AMENITIES AND

Taluk: **HASSAN**

Location Code No.	Name of Village	Total area of the Village (in hectares and ares)	Total Population and number of house holds		Amenities available (if not available within the village, a dash (-) may be shown in the column and next to it in brackets, the distance in broad ranges viz. – 5 kms. 5-10 kms. and 10+ kms of the nearest place where the facility is available may be given).						
					Educational	Medical	Drinking Water	Post and Telegraph	Day or days of the market/hat If any	Communications (Bus stop, Railway Station, waterway)	Approach to Village
1	2	3	4a	4b	5	6	7	8	9	10	11
308.	Kowshika	707.34	1308	237	P, M	PHU	W, Hp	PO Phone	– (– 5)	BS, RS	PR
309.	Samudravalli	146.65	426	82	P	– (– 5)	W	– (– 5)	– (5 – 10)	BS	KR
310.	Chikkabasavanahalli	159.83	698	121	P	– (– 5)	W, Hp	– (– 5)	– (5 – 10)	BS	KR
311.	Kachanayakanahalli	159.61	368	56	P	– (– 5)	W	– (– 5)	– (– 5)	BS	KR
312.	Doddabasavanahalli	272.47	560	88	P	– (– 5)	W, Hp	– (– 5)	– (– 5)	BS	KR
313.	Doddahonnenahalli	149.74	475	82	– (– 5)	– (– 5)	W	– (– 5)	– (5 – 10)	– (– 5)	KR
314.	Doddagenigere	211.00	719	126	P, M	– (– 5)	W, Hp	PO	– (5 – 10)	BS	KR
315.	Chikkagenigere	138.84	586	102	P	– (– 5)	W, Hp	– (– 5)	– (5 – 10)	BS	KR
316.	Burudalubore Kaval	*				UN-INHABITED					
317.	Thyavihalli	145.37	479	78	P, M	– (– 5)	W, Hp	– (– 5)	– (– 5)	– (– 5)	KR
318.	Upparahosahalli	207.31	241	49	P	– (– 5)	W	– (– 5)	– (5 – 10)	BS	KR
319.	Heggadihalli	998.38	199	38	– (– 5)	– (– 5)	W	– (– 5)	– (– 5)	BS	PR
320.	Ranganathapura	175.29	347	56	P	– (– 5)	W	– (– 5)	– (– 5)	BS	KR
321.	Perumenahalli	114.89	100	17	– (– 5)	– (– 5)	W, Hp	– (– 5)	– (– 5)	– (– 5)	KR
322.	Hongere	800.50	1262	200	P(2), M	– (– 5)	W	PO	– (– 5)	BS	KR
323.	Kattaya	625.44	1522	256	P(3), M, H	D	W, Hp	PTO Phone	– (5 – 10)	BS	PR
324.	Hulihalli	95.38	258	41	P	– (– 5)	W, Hp	– (– 5)	– (5 – 10)	– (– 5)	KR
325.	Eachihalli	154.59	266	35	P	– (– 5)	W	– (– 5)	– (5 – 10)	BS	KR
326.	Hyarane	241.29	582	106	P	– (– 5)	W, Hp	– (– 5)	– (5 – 10)	– (– 5)	KR
327.	Jakkanahalli	141.87	441	73	P(2)	– (– 5)	W	– (– 5)	– (5 – 10)	– (– 5)	KR
328.	Kittane	953.52	2287	407	P(5), M(2)	D	W, Hp	PO	– (– 5)	BS	KR
329.	Kuradbore Kaval	116.19				UN-INHABITED					
330.	Beeranahalli	7.94				UN-INHABITED					

* This area is included in Heggadihalli, L.C. No. 319.

Taluk: HASSAN

Power supply	Staple Food	Land use (area under different types of land use in hectares and ares) Forest	Irrigated (by source of irrigation)	Un-irrigated	Culturable waste (including gauchar and groves)	Area not available for cultivation	Remarks including any place of religious, historical or archæological interest.	Location Code No.
13	14	15	16	17	18	19	20	21
EA	Ragi Rice	–	We: 2.02 Tk: 96.06 T: 98.08	220.04	207.06	182.16	N:5, M:1	308
–	Ragi Rice	–	Tk: 13.33 T: 13.33	94.23	21.44	17.65	–	309
EA	Ragi Rice	–	Tk: 7.47 T: 7.47	78.11	41.58	32.67	N:2	310
–	Ragi Rice	–	Tk: 14.29 T: 14.29	118.89	8.46	18.57	–	311
EA	Ragi Rice	–	We: 8.50 Tk: 20.97 T: 29.47	219.65	7.98	15.37	–	312
–	Ragi Rice	–	Tk: 22.18 T: 22.18	87.85	7.07	32.64	–	313
EA	Ragi Rice	–	Tk: 36.33 T: 36.33	129.67	8.09	36.91	N:4	314
EA	Ragi Rice	–	We: 10.93 Tk: 18.59 T: 29.52	68.33	26.14	14.85	–	315
UN-INHABITED		–						316
EA	Ragi Rice	25.01	Tk: 8.80 T: 8.80	84.25	13.67	13.64	–	317
EA	Ragi Rice	4.10	We: 1.21 Tk: 22.86 T: 24.07	147.52	15.41	16.21	–	318
EA	Ragi Rice	756.84	We: 2.02 Tk: 8.93 T: 10.95	157.88	50.45	22.26	–	319
EA	Ragi Rice	–	Tk: 39.33 T: 39.33	81.97	40.34	13.65	–	320
EA	Ragi Rice	4.49	We: 1.21 Tk: 18.92 T: 20.13	61.13	21.04	8.10	–	321
EA	Ragi Rice	40.47	We: 2.02 Tk: 78.35 T: 80.37	440.18	20.24	219.24	N:6	322
EA	Ragi Rice	–	We: 6.07 Tk: 88.86 T: 94.93	331.37	102.56	96.58	N:5, M:1	323
–	Ragi Rice	–	Tk: 5.36 T: 5.36	55.31	27.05	7.66	–	324
–	Ragi Rice	–	Tk: 16.90 T: 16.90	73.09	49.76	14.84	–	325
–	Ragi Rice	–	Tk: 36.53 T: 36.53	122.30	61.56	20.90	–	326
EA	Ragi Rice	–	Tk: 15.13 T: 15.13	82.82	25.16	18.76	–	327
EA	Ragi Rice	–	We: 15.38 Tk: 114.46 T: 129.84	466.09	238.62	118.97	N:12, M:1	328
N-INHABITED		–	Tk: 0.38 T: 0.38	81.82	–	33.99	–	329
N-INHABITED		–	Tk: 2.06 T: 2.06	2.85	–	3.03	–	330

VILLAGE AMENITIES AND

Taluk: HASSAN

Location Code No.	Name of Village	Total area of the Village (in hectares and ares)	Total Population and number of house holds		Amenities available (if not available within the village, a dash (–) may be shown in the column and next to it in brackets, the distance in broad ranges viz. – 5 kms. 5-10 kms. and 10 + kms of the nearest place where the facility is available may be given).						Approach to Village
					Educational	Medical	Drinking Water	Post and Telegraph	Day or days of the market/hat If any	Communications (Bus stop, Railway Station, waterway)	
1	2	3	4a	4b	5	6	7	8	9	10	11
331.	Maranayakanahalli	107.27	239	49	P	– (– 5)	W	– (– 5)	– (5 – 10)	– (– 5)	KR
332.	Channangihalli	357.99	814	138	P	– (– 5)	W, Hp	– (– 5)	– (5 – 10)	BS	KR
333.	Kabbathi	258.41	718	123	P, M	– (– 5)	W, Hp	– (– 5)	– (5 – 10)	BS	KR
334.	Dasalapura	68.90					UN-INHABITED				
335.	Ankapura	157.94	976	166	P, M	PHC FPC	W, Hp	PO	– (5 – 10)	BS	KR
336.	Seegur	148.85	416	61	P	– (– 5)	W	– (– 5)	– (5 – 10)	– (– 5)	KR
337.	Malledevarapura	357.00	748	118	P, M	– (– 5)	W, Hp	PO	– (5 – 10)	– (– 5)	KR
338.	Karle Kaval	510.52	1	1	– (– 5)	– (– 5)	O	– (– 5)	– (5 – 10)	– (– 5)	KR
339.	Mukundur	264.12	552	99	P, M	– (– 5)	W, Hp	– (– 5)	– (5 – 10)	BS	PR
340.	Mukundur Hosahalli	180.91	606	105	P(2)	– (– 5)	W	– (– 5)	– (5 – 10)	BS	PR
341.	Nayakarahalli	183.04	717	121	P, M	– (– 5)	W, Hp	– (5 – 10)	– (5 – 10)	BS	KR
342.	Karle	243.18	1099	161	P(3), M, H	– (– 5)	W, Hp	PO	– (5 – 10)	BS	PR
343.	Sattigarahalli	209.12	901	154	P	– (– 5)	W	– (– 5)	– (5 – 10)	BS	KR
344.	Mallappanahalli	120.14	313	49	P	– (– 5)	W	– (– 5)	– (5 – 10)	– (– 5)	KR
345.	Avverahalli	212.69	386	61	P	– (– 5)	W	– (– 5)	– (– 5)	BS	PR
346.	Banavase	374.07	710	109	P	– (– 5)	W, Hp	– (– 5)	– (– 5)	– (– 5)	KR
347.	Thyagatur	124.15	431	59	P	– (– 5)	W, Hp	– (– 5)	– (– 5)	BS	PR
348.	Ramagatta	70.53	123	16	– (– 5)	– (– 5)	W	– (– 5)	– (– 5)	BS	PR
349.	Devihalli	117.17	160	25	P, M	– (– 5)	W	– (– 5)	– (– 5)	BS	PR
350.	Uduvare	452.83	862	148	P	– (– 5)	W, Hp	PO	– (– 5)	BS	PR
351.	Hirigowdanahalli	106.26	228	35	– (– 5)	– (– 5)	W	– (– 5)	– (– 5)	– (– 5)	KR
352.	Varadalapura	87.88	172	30	– (– 5)	– (– 5)	W	– (– 5)	– (– 5)	– (– 5)	KR

DIRECTORY
LAND USE

Taluk: **HASSAN**

Nearest Town and distance (in Km.)	Power Supply	Staple Food	Forest	Land use (area under different types of land use in hectares and ares) Irrigated (by source of irrigation)	Un-irrigated	Culturable waste (including gauchar and groves)	Area not available for cultivation	Remarks including any place of religious, historical or archaelogical interest.	Location Code No.
12	13	14	15	16	17	18	19	20	21
Hassan-16	EA	Ragi Rice	–	Tk: 11.45 T: 11.45	60.67	27.69	7.46	–	331
Hassan-16	EA	Ragi Rice	–	We: 6.07 Tk: 44.10 T: 50.17	229.71	45.88	32.23	N:3	332
Hassan-19	EA	Ragi Rice	–	We: 1.21 Tk: 34.43 T: 35.64	129.86	56.29	36.62	N:2, M:1	333
	UN-INHABITED		–	Tk: 4.05 T: 4.05	58.81	–	6.04	–	334
Hassan-10	EA	Ragi Rice	–	We: 4.05 Tk: 11.73 T: 15.78	85.80	40.17	16.19	N:3, M:2	335
Hassan-18	EA	Ragi Rice	–	We: 2.02 Tk: 21.52 T: 23.54	91.31	18.10	15.90	M:1	336
Gorur-8	EA	Ragi Rice	–	We: 2.02 Tk: 40.35 T: 42.37	146.03	16.75	151.85	N:4	337
Gorur-7	–	Ragi Rice	–	Tk: 38.33 T: 38.33	195.74	–	276.45	–	338
Gorur-9	EA	Ragi Rice	–	We: 8.09 Tk: 8.52 T: 16.61	245.84	–	1.67	–	339
Gorur-11	EA	Ragi Rice	–	Tk: 28.54 T: 28.54	134.99	–	17.38	N:2	340
Gorur-6	EA	Ragi Rice	–	Tk: 78.51 T: 78.51	43.70	13.43	47.40	N:2	341
Gorur-6	EA	Ragi Rice	–	We: 10.12 Tk: 33.69 T: 43.81	124.33	1.55	73.49	N:2, M:1	342
Gorur-7	EA	Ragi Rice	–	We: 6.07 Tk: 33.67 T: 39.74	78.38	53.94	37.06	N:3	343
Gorur-6	EA	Ragi Rice	–	Tk: 3.23 T: 3.23	72.65	35.49	8.77	–	344
Gorur-5	–	Ragi Rice	–	Gc: 27.28 T: 27.28	87.69	8.13	89.59	–	345
Gorur-5	EA	Ragi Rice	–	We: 5.26 Gc: 137.39 T: 142.65	167.87	0.88	62.67	N:2	346
Gorur-4	EA	Ragi Rice	–	Gc: 45.25 T: 45.25	46.22	6.00	26.68	–	347
Gorur-4	EA	Ragi Rice	–	We: 4.05 Tk: 21.57 T: 25.62	20.99	0.68	23.24	–	348
Gorur-3	–	Ragi Rice	–	Gc: 19.29 T: 19.29	74.55	11.02	12.31	–	349
Gorur-3	EA	Ragi Rice	–	We: 10.52 Tk: 37.75 T: 48.27	305.78	47.91	50.87	N:4	350
Gorur-4	–	Ragi Rice	–	Tk: 2.39 T: 2.39	67.30	–	36.57	–	351
Gorur-4	–	Ragi Rice	–	Tk: 5.97 T: 5.97	68.94	6.99	5.98	–	352

VILLAGE AMENITIES AND

Taluk: HASSAN

Location Code No.	Name of Village	Total area of the Village (in hectares and ares)	Total Population and number of house holds		Amenities available (if not available within the village, a dash (–) may be shown in the column and next to it in brackets, the distance in broad ranges viz. – 5 kms. 5-10 kms. and 10+ kms of the nearest place where the facility is available may be given).						Approach to Village
					Educational	Medical	Drinking Water	Post and Telegraph	Day or days of the market/hat If any	Communications (Bus stop, Railway Station, waterway)	
1	2	3	4a	4b	5	6	7	8	9	10	11
353.	Ankanahalli	147.64	323	51	P	– (5 – 10)	W, Hp	– (– 5)	– (5 – 10)	– (– 5)	KR
354.	Channapura	58.16				UN-INHABITED					
355.	Chikkanayakanahalli	120.88	466	83	P	– (– 5)	W	– (– 5)	– (– 5)	BS	KR
356.	Beekanahalli	153.33	362	58	P(2)	– (5 – 10)	W	– (– 5)	– (5 – 10)	BS	PR
357.	Konapura	58.11				UN-INHABITED					
358.	Oorumundala Hosahalli	81.39				UN-INHABITED					
359.	Padumanahalli	69.82	214	39	P	– (– 5)	W	– (– 5)	– (– 5)	BS	KR
360.	Anjaneyapura	186.86	250	39	P	– (– 5)	W	– (– 5)	– (– 5)	– (– 5)	KR
361.	Byadarahalli	365.58	716	118	P, M	– (– 5)	W, Hp	PO	– (– 5)	– (– 5)	KR
362.	Kodaramanahalli	77.75	245	39	– (– 5)	– (– 5)	W, Hp	– (– 5)	– (– 5)	BS	PR
363.	Jinnenahalli	99.86	311	52	P	– (– 5)	W, Hp	– (– 5)	– (– 5)	BS	KR
364.	Bommenahalli	170.10	189	34	P	– (– 5)	W, Hp	– (– 5)	– (– 5)	BS	PR
365.	Hanavanahalli Kaval	303.74	230	44	– (– 5)	– (– 5)	W	– (– 5)	– (– 5)	BS	KR
366.	Sidala Hosahalli	117.01	236	45	P	– (– 5)	W, Hp	– (– 5)	– (– 5)	BS	PR
367.	Changaravalli	312.66	112	27	P	– (– 5)	W	– (– 5)	– (– 5)	BS	KR
368.	Gondikaval	117.60				UN-INHABITED					
369.	Chowdavalli	295.34	526	92	P	– (– 5)	W, Hp	– (– 5)	– (– 5)	BS	KR
370.	Hiriganahalli	85.45	141	27	– (– 5)	– (5 – 10)	W	– (– 5)	– (– 5)	BS	KR
371.	Muddanahalli	289.23	517	89	P	– (– 5)	W	– (– 5)	– (– 5)	BS	KR
372.	Madihalli	96.83	121	17	– (– 5)	– (– 5)	W, Hp	– (– 5)	– (– 5)	BS	KR
373.	Settihalli	360.27	1021	178	P, M, O	H	W, Hp	PO	Thursday	BS	PR
374.	Thamaganahalli	161.23	163	23	P	– (– 5)	W	– (– 5)	– (– 5)	BS	PR
375.	Muttanahalli	230.03	400	64	P	– (– 5)	W	– (– 5)	– (– 5)	– (– 5)	KR
376.	Rahuthanahalli	93.14	65	13	– (– 5)	– (– 5)	W	– (– 5)	– (– 5)	– (– 5)	KR

DIRECTORY

LAND USE

Taluk: **HASSAN**

Nearest Town and distance (in Km.)	Power Supply	Staple Food	Land use (area under different types of land use in hectares and ares) Forest	Irrigated (by source of irrigation)	Un-irrigated	Culturable waste (including gauchar and groves)	Area not available for cultivation	Remarks including any place of religious, historical or archæological interest.	Location Code No.
12	13	14	15	16	17	18	19	20	21
Gorur-5	EA	Ragi Rice	–	We: 3.24 Tk: 12.30 T: 15.54	92.66	29.20	10.24	–	353
	UN-INHABITED		–	Tk: 6.93 T: 6.93	46.36	–	4.87	–	354
Gorur-5	–	Ragi Rice	–	Tk: 8.10 T: 8.10	97.07	0.40	15.31	–	355
Gorur-6	–	Ragi Rice	–	Tk: 8.20 T: 8.20	111.61	14.47	19.05	–	356
	UN-INHABITED		–	–	–	–	58.11	–	357
	UN-INHABITED		–	–	6.48	–	74.91	–	358
Gorur-4	–	Ragi Rice	–	–	32.95	22.43	14.44	–	359
Gorur-4	EA	Ragi Rice	–	We: 3.24 Tk: 29.08 T: 32.32	82.30	52.32	19.92	–	360
Gorur-7	EA	Ragi Rice	–	We: 15.38 Tk: 40.56 T: 55.94	238.32	22.30	49.02	N:6	361
Gorur-9	–	Ragi Rice	–	Tk: 8.62 T: 8.62	50.29	10.14	8.70	–	362
Gorur-10	EA	Ragi Rice	–	Tk: 6.29 T: 6.29	61.80	11.17	20.60	–	363
Gorur-9	EA	Ragi Rice	–	We: 1.21 Tk: 10.59 T: 11.80	110.25	31.49	16.56	–	364
Gorur-8	–	Ragi Rice	–	–	291.35	–	12.39	–	365
Gorur-10	EA	Ragi Rice	–	We: 3.24 Tk: 4.56 T: 7.80	99.79	0.40	9.02	–	366
Gorur-10	–	Ragi Rice	–	–	4.05	–	308.61	–	367
	UN-INHABITED		–	–	–	–	117.60	–	368
Gorur-10	EA	Ragi Rice	–	We: 2.02 Tk: 50.34 T: 52.36	174.29	23.76	44.93	–	369
Gorur-11	–	Ragi Rice	–	We: 2.02 Tk: 9.40 T: 11.42	46.47	21.23	6.33	–	370
Gorur-12	EA	Ragi Rice	–	We: 7.69 Tk: 26.05 T: 33.74	162.49	54.43	38.57	–	371
Gorur-11	EA	Ragi Rice	–	We: 3.24 Tk: 9.07 T: 12.31	50.16	24.65	9.71	–	372
Gorur-10	EA	Ragi Rice	–	Tk: 5.84 T: 5.84	146.61	28.72	179.30	N:2, M:1	373
Gorur-12	EA	Ragi Rice	–	We: 10.12 Tk: 7.44 T: 17.56	65.05	22.07	56.55	–	374
Gorur-13	–	Ragi Rice	–	Tk: 8.13 T: 8.13	82.14	59.12	80.64	–	375
Gorur-13	–	Ragi Rice	–	Tk: 0.45 T: 0.45	71.60	–	21.09	–	376

VILLAGE AMENITIES AND

Taluk: HASSAN

Location Code No.	Name of Village	Total area of the Village (in hectares and ares)	Total Population and number of house holds		Amenities available (if not available within the village, a dash (-) may be shown in the column and next to it in brackets, the distance in broad ranges viz. – 5 kms. 5-10 kms. and 10+ kms of the nearest place where the facility is available may be given).						
					Educational	Medical	Drinking Water	Post and Telegraph	Day or days of the market/hat If any	Communications (Bus stop, Railway Station, waterway)	Approach to Village
1	2	3	4a	4b	5	6	7	8	9	10	11
377.	Kallahalli	343.67	783	127	P, M	– (– 5)	W, Hp	– (– 5)	– (– 5)	– (– 5)	KR
378.	Ballekere	217.38	481	86	P	– (– 5)	W	– (– 5)	– (– 5)	BS	PR
379.	Doranahalli	186.40	476	84	P	– (– 5)	W, Hp	– (– 5)	– (– 5)	BS	PR
380.	Doranahosahalli	91.38	95	16	– (– 5)	– (– 5)	W	– (– 5)	– (– 5)	BS	PR
381.	Dundanayakanahalli	223.68	588	98	P, M	– (5 –10)	W, Hp	PO	– (5 –10)	BS	PR
382.	Malligavalu	310.46	350	57	P	– (5 –10)	W	– (– 5)	– (5 –10)	– (– 5)	KR
383.	Bilagunda	222.90	254	42	P	– (5 –10)	W	– (– 5)	– (5 –10)	BS	KR
384.	Kattehosahalli	135.67	171	28	– (– 5)	– (5 –10)	W	– (– 5)	– (5 –10)	BS	KR
385.	Malliganahalli	96.41	224	39	P	– (5 –10)	W	– (– 5)	– (5 –10)	– (– 5)	KR
386.	Uppahalli	166.28	260	52	P	– (5 –10)	W	– (– 5)	– (5 –10)	BS	PR
387.	Myadarahalli	81.25	189	25	P	– (5 –10)	W, Hp	– (– 5)	– (5 –10)	– (– 5)	KR
388.	Honnammanahalli	49.45	4	1	– (– 5)	– (5 –10)	O	– (– 5)	– (10 +)	– (– 5)	KR
389.	Gadenahalli	113.21	283	49	P	– (5 –10)	W	– (– 5)	– (5 –10)	BS	KR
390.	Shankaranahalli	133.79	852	141	P, M	– (5 –10)	W, Hp	PO	– (5 –10)	BS	PR
391.	Gopanahalli	105.04	120	17	P	– (5 –10)	W	– (– 5)	– (5 –10)	– (– 5)	KR
392.	Mallappanahalli	197.67	235	39	– (– 5)	– (5 –10)	W, Hp	– (– 5)	– (5 –10)	– (– 5)	KR
393.	Golenahalli	170.26	740	135	P, M	– (5 –10)	W, Hp	– (– 5)	– (10 +)	BS	KR
394.	Virupanahalli	46.52	33	4	– (– 5)	– (5 –10)	W	– (– 5)	– (5 –10)	BS	KR
395.	Parasanahalli	125.50	90	17	P	– (5 –10)	W	– (– 5)	– (5 –10)	BS	KR
396.	Sirajbore Kaval	652.62	1	1	– (– 5)	– (5 –10)	O	– (– 5)	– (5 –10)	BS	PR
397.	Javenahalli	178.81	377	58	P	– (– 5)	W	– (– 5)	– (10 +)	BS	KR

RY

Taluk: **HASSAN**

ice	Power Supply	Staple Food	Land use (area under different types of land use in hectares and ares) Forest	Irrigated (by source of irrigation)	Un-irrigated	Culturable waste (including gauchar and groves)	Area not available for cultivation	Remarks including any place of religious, historical or archaeological interest	Location Code No.
13	14		15	16	17	18	19	20	21
–		Ragi Rice	–	Tk: 41.49 T: 41.49	183.97	70.88	47.33	N:7	377
–		Ragi Rice	–	Tk: 30.81 T: 30.81	118.21	45.02	23.34	–	378
EA		Ragi Rice	–	Tk: 25.74 T: 25.74	109.16	34.92	16.58	–	379
EA		Ragi Rice		Tk: 15.95 T: 15.95	44.83	24.08	6.52	–	380
EA		Ragi Rice	–	We: 2.02 Tk: 27.23 T: 29.25	118.64	54.03	21.76	N:2	381
EA		Ragi Rice	–	We: 6.07 Tk: 39.78 T: 45.85	206.57	2.43	55.61	–	382
EA		Ragi Rice	–	We: 3.24 Tk: 58.52 T: 61.76	128.94	7.23	24.97	–	383
–		Ragi Rice	–	Gc: 40.51 T: 40.51	56.03	9.10	30.03	–	384
–		Ragi Rice	–	Tk: 6.05 T: 6.05	71.70	3.24	15.42	–	385
EA		Ragi Rice	–	We: 8.09 Tk: 10.11 T: 18.20	103.02	26.17	18.89	–	386
–		Ragi Rice	–	We: 4.05 Tk: 11.73 T: 15.78	52.48	–	12.99	–	387
–		Ragi Rice	–	Tk: 20.33 T: 20.33	15.80	–	13.32	–	388
EA		Ragi Rice	–	We: 1.21 Gc: 17.94 T: 19.15	65.36	16.19	12.51	–	389
EA		Ragi Rice	–	We: 4.05 Tk: 15.88 T: 19.93	58.06	45.85	9.95	N:2, M:2	390
–		Ragi Rice	–	Tk: 11.60 T: 11.60	49.75	37.56	6.13	–	391
–		Ragi Rice	–	Tk: 22.30 T: 22.30	106.59	14.85	53.93	–	392
–		Ragi Rice	–	Tk: 29.31 T: 29.31	77.01	45.33	18.61	N:3	393
–		Ragi Rice	–	Tk: 17.19 T: 17.19	14.01	8.87	6.45	–	394
–		Ragi Rice	–	Tk: 14.33 T: 14.33	69.82	12.45	28.90	–	395
–		Ragi Rice	557.35	–	95.27	–	–	–	396
EA		Ragi Rice	–	We: 2.02 Tk: 21.50 T: 23.52	74.40	63.44	17.45	–	397

VILLAGE AMENITIES AND

Taluk: **HASSAN**

Location Code No.	Name of Village	Total area of the Village (in hectares and ares)	Total Population and number of house holds		Amenities available (if not available within the village, a dash (–) may be shown in the column and next to it in brackets, the distance in broad ranges viz. – 5 kms. 5-10 kms. and 10 + kms of the nearest place where the facility is available may be given).						
					Educational	Medical	Drinking Water	Post and Telegraph	Day or days of the market/hat If any	Communications (Bus stop, Railway Station, waterway)	Approach to Village
1	2	3	4 a	4 b	5	6	7	8	9	10	11
398.	Chikkabaganahalli	115.47	286	58	– (– 5)	– (5 – 10)	W, Hp	– (– 5)	– (10 +)	BS	KR
399.	Kattaya Kaval	496.37	1	1	– (– 5)	– (– 5)	O	– (– 5)	– (10 +)	BS	KR
	Total	**92605.49**	**189435**	**31914**							

DIRECTORY

LAND USE

Taluk: **HASSAN**

Nearest Town and distance (in Km.)	Power Supply	Staple Food	Land use (area under different types of land use in hectares and ares) Forest	Irrigated (by source of irrigation)	Un-irrigated	Culturable waste (including gauchar and groves)	Area not available for cultivation	Remarks including any place of religious, historical or archaeological interest.	Location Code No.
12	13	14	15	16	17	18	19	20	21
Hassan-11	–	Ragi Rice	–	Tk: 18.31 T: 18.31	40.91	–	56.25	–	398
Hassan-12	–	Ragi Rice	476.95	–	19.42	–	–	–	399
				We: 1001.82 **Gc: 290.49** **Tk: 8747.56**					
			4361.93	**T: 10039.87**	**44989.87**	**14760.44**	**18453.38**		**Total**

HOLENARASIPUR TALUK

KARNATAKA
HOLENARSIPUR TALUK
HASSAN DISTRICT

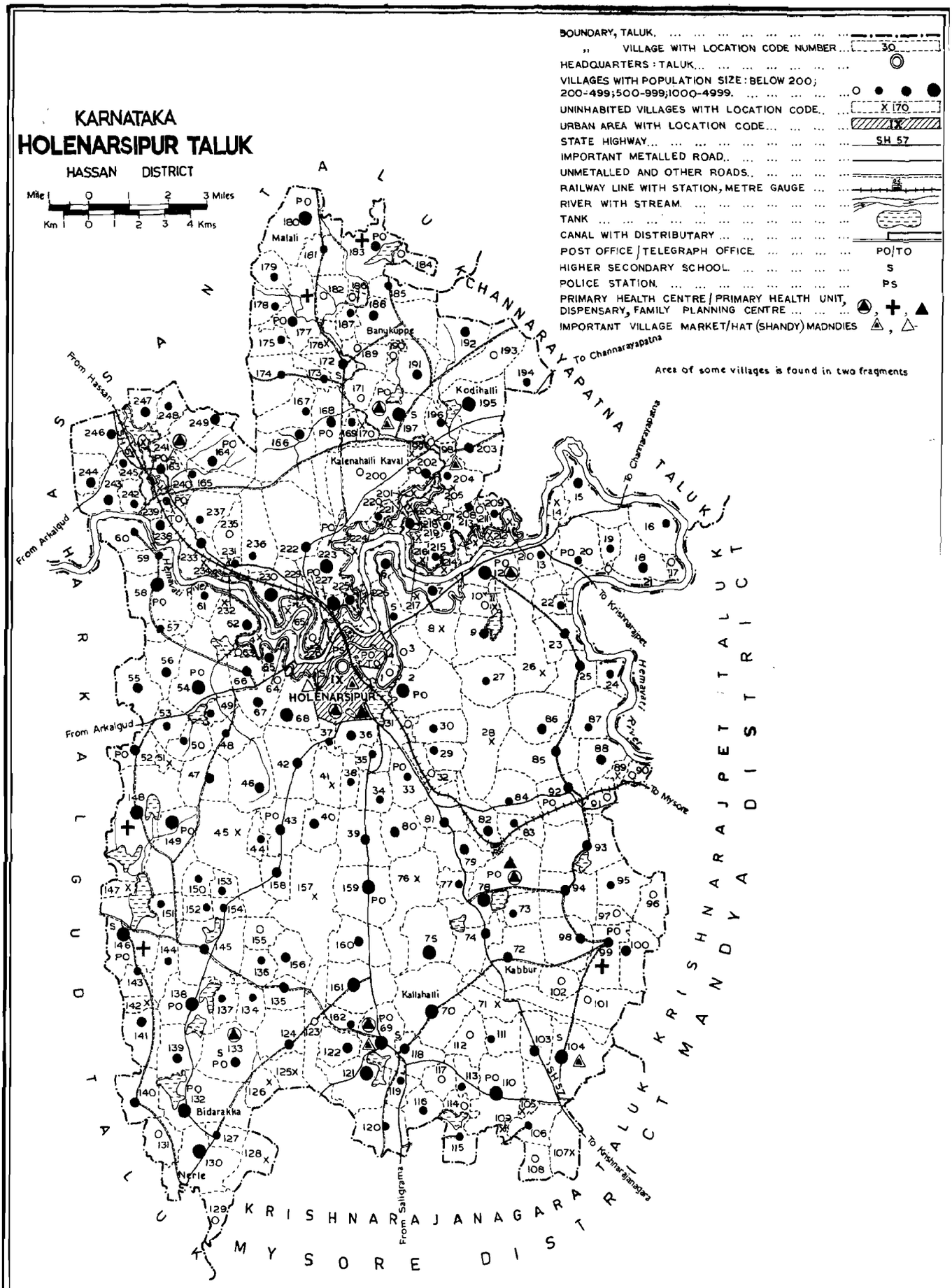

Based upon Survey of India map with the permission of the Surveyor General of India.

© Government of India Copyright, 19

ALPHABETICAL LIST OF VILLAGES
TALUK: HOLENARASIPUR

Sl. No.	Name of village	1981 Census L.C. No.	Population 1971	Population 1981
1	2	3	4	5
1.	Adikekerehosur	19	246	360
2.	Aladahalli	30	319	404
3.	Alagodanahalli (Alagowdanahalli)	81	376	514
4.	Amanichikkere	240	–	–
5.	Amanidoddakere	241	–	–
6.	Amanihirekere	1	–	5
7.	Anekannambadi	110	1388	1653
8.	Ankanahalli	57	150	208
9.	Ankanahalli	175	264	290
10.	Ankanathapura	64	3	2
11.	Ankanathapura	109	–	–
12.	Ankavalli	55	457	552
13.	Annechakenahalli	82	534	734
14.	Arehalli	84	163	202
15.	Arekalhosahalli	173	281	366
16.	Athichowdenahalli (Chowdenahalli)	192	486	575
17.	Bachanahalli	74	454	584
18.	Badakyathanahalli	124	439	518
19.	Bagivalu	223	1171	1500
20.	Bagivalu Hantha	224	–	–
21.	Bandiganahalli	143	206	290
22.	Bandisettihalli	47	587	753
23.	Bantarathalalu	83	333	381
24.	Banukuppe	188	603	731
25.	Basavanayakanahalli	244	585	502
26.	Bediganahalli	140	704	770
27.	Beechenahalli (Beechanahalli)	202	439	311
28.	Beechenahalli Hantha (Beechanahalli Hantha)	201	–	–
29.	Beekanahalli	142	–	–
30.	Beemanahalli	235	253	157
31.	Beeranahalli	27	323	379
32.	Beeranahalli	169	301	256
33.	Bettadasathenahalli	222	1129	849
34.	Bidarakka	132	1127	1285
35.	Billenahalli	49	292	339
36.	Bittagowdanahalli	185	336	406
37.	Boovanahalli	52	480	587
38.	Boranahalli (Borenahalli)	174	306	397
39.	Borehosur	171	165	166
40.	Byadarahalli	46	545	681
41.	Bylagunda Kaval (Belagunda Kaval)	126	–	–
42.	Chakenahalli	172	393	502
43.	Challigarahalli (Chilligarahalli)	51	–	–
44.	Chandapura	176	25	–
45.	Channapura	237	205	269
46.	Chigahalli	50	319	409
47.	Chikkabyagathavalli	62	495	741
48.	Chikkchagahalli (Chikkachagahalli)	36	575	695
49.	Chikkakadnur (Chikkakadanoor)	79	425	516
50.	Chikknahalli	236	261	390
51.	C. Hindalahalli (Hindalahalli)	77	320	409
52.	Chittanahalli	68	1152	1345
53.	Cholenahalli (Chowlenahalli)	152	207	233
54.	Dakshinanala (D.Nala)	4	–	–
55.	Dalagowdanahalli	75	949	1090
56.	Devaraguddenahalli	113	366	344
57.	Devaramuddanahalli	85	569	716
58.	Doddabyagathavalli	54	1309	1586
59.	Doddahalli	104	1212	1507
60.	Doddahalli Kaval	71	–	–
61.	Doddakadanur (Doddakadanoor)	78	1305	1699
62.	Doddakunche	197	1314	1465
63.	Donanaghatta	108	88	128
64.	Ediganahosur	24	177	330
65.	Gaddehosur	10	90	138
66.	Gadenahalli	41	–	–
67.	Galipura	44	261	376
68.	Galipura Kaval	45	–	–
69.	Gangoor	56	450	582
70.	Ganjikuppahalli	97	22	38
71.	Gavisomanahalli	182	96	108
72.	Gejjiganahalli (Gajjiganahalli)	134	311	360
73.	Gohalli	118	433	500
74.	Gondi Mallenahalli	6	413	515
75.	Gopagundi (Goragundi)	141	428	525
76.	Gopanahalli	154	278	378
77.	Gopanahalli	199	–	–
78.	Gubbi	146	955	1156
79.	Guddenahalli	135	484	657
80.	Gulaganjihalli	93	801	991
81.	Gulisathenahalli	215	317	382
82.	Gulisathenahalli Hantha	214	–	–
83.	Gulladapura	29	242	262
84.	Gummanaladahosahalli	114	63	68
85.	Gunje	23	596	662
86.	Hadavanahalli (Hadavinahalli)	204	330	492
87.	Hadavanahalli Hantha (Hadavinahalli Hantha)	205	–	–
88.	Hadya	136	255	304
89.	Halekote	163	692	847
90.	Hale Kunche	196	165	213
91.	Halli Mysore	69	1491	1679
92.	Hangarahalli	245	616	456
93.	Hangrahosur	14	–	–
94.	Hanumanahalli	243	510	613
95.	Haradanahalli	164	566	657
96.	Haragodanahalli (Haragowdanahalli)	158	477	619
97.	Haralahalli	40	464	564
98.	Haralahalli	242	184	238
99.	Hariharapura	168	618	695
100.	Havinamaranahalli	86	539	728
101.	H. Hindalahalli (Hindalahalli)	122	529	575
102.	Hipped Amanikere	11	–	–
103.	Hirebelaguli	230	752	1148
104.	Hirebelaguli Hantha	229	–	–
105.	Hirehalli	53	353	360
106.	Hirithalalu (Hirethalalu)	94	479	621
107.	Honnavara	34	254	317
108.	Honnenahalli	111	306	442
109.	Hoovinahalli	221	438	486
110.	Hoovinahalli Hantha	220	–	–
111.	Hosahalli	198	135	182
112.	Hullahalli	31	42	48
113.	Ichanahalli	42	600	783
114.	Jakanahalli	156	378	505
115.	Jakanahalli	153	163	231
116.	Jakkavalli	13	278	377
117.	Kabbinahalli	247	543	609
118.	Kabbur	72	699	892
119.	Kadavinabachanahalli (Kadavanabachanahalli)	87	323	436

ALPHABETICAL LIST OF VILLAGES
Taluk: HOLENARSIPUR

Sl. No.	Name of village	1981 Census L.C. No.	Population 1971	Population 1981
1	2	3	4	5
120.	Kadavinahosahalli	225	762	962
121.	Kadavinahosahalli Hantha	226	–	–
122.	Kadavinakote	227	964	1221
123.	Kadavinakote Hantha	228	–	10
124.	Kalbore Kaval	157	–	–
125.	Kalenahalli	170	–	–
126.	Kallahalli	70	903	1059
127.	Kallenahalli	187	233	300
128.	Kallenahalli Kaval	200	170	187
129.	Kamasamudra	238	594	594
130.	Kamenahalli	191	464	577
131.	Karaganahalli	179	187	205
132.	Kattahalli	61	288	387
133.	Kattebelaguli (Kattebelagoli)	233	997	839
134.	Kattebelaguli Hantha	234	–	–
135.	Kattehosahalli	211	230	134
136.	Kattehosahalli Hantha	212	–	–
137.	Kattehosur	17	–	3
138.	Keragodu	149	982	1308
139.	Kinnarahalli	248	298	405
140.	Kodihalli	90	–	35
141.	Kodihalli	195	930	1251
142.	Kogilahalli	129	92	114
143.	Kolalubore Kaval	76	–	–
144.	Kongalabeedu	35	290	387
145.	Kotiganahosur (Kothiganahosur)	96	99	105
146.	Krishnapura	67	493	625
147.	Kumkumadahosur (K. Hosur)	218	520	671
148.	Kumkumadahosur Hantha (K. K. Hosur Hantha)	219	–	–
149.	Kuppe	139	456	564
150.	Kuri Kaval	123	76	81
151.	Kurubarahalli	194	229	419
152.	Kyathanahalli	121	1158	1442
153.	Kyathanahalli	165	325	410
154.	Lakkur	39	399	566
155.	Laxmipura	37	234	315
156.	Laxmipura	184	111	147
157.	Machagowdanahalli	144	369	386
158.	Machagowdanahalli	249	490	519
159.	Madihalli	155	147	188
160.	Makaballi (Makavalli)	116	315	337
161.	Makavalli	60	330	467
162.	Malali	180	1059	1157
163.	Malanayakanahalli	127	255	307
164.	Mallappanahalli (Malapanahalli)	2	798	1079
165.	Mallasamudra	209	150	296
166.	Mallasamudra Hantha	210	–	–
167.	Mallenahalli	38	164	205
168.	Mallenahalli	73	299	376
169.	Malliganahalli	162	140	363
170.	Maluganahalli (Muluganahalli)	95	179	284
171.	Mangalapura	5	372	379
172.	Mangalavadi	120	377	445
173.	Maragowdanahalli	58	757	1015
174.	Marahalli	106	280	326
175.	Marahalli Kaval	107	–	–
176.	Maranayakanahalli	25	426	569
177.	Marasettihalli	208	276	328
178.	Marasettihalli Hantha	213	–	–
179.	Mavanoor	183	718	915
180.	Mavinakere	239	305	372
181.	Menaganahalli	80	658	865
182.	Misiganahalli (Meesiganahalli)	186	30	19
183.	Motanayakanahalli	137	238	298
184.	Mudalahippe	12	1120	1214
185.	Mudalamayigowdanahalli (Mudalamayagowdanahalli)	100	437	550
186.	Muddanahalli	150	231	322
187.	Mukkanahalli	115	369	399
188.	Mulekalenahalli	16	213	336
189.	Mundanahalli	48	184	249
190.	Nagalapura	65	801	950
191.	Nagaranahalli	99	599	710
192.	Nagarthi	88	527	674
193.	Nagarthi Amanikere	89	–	–
194.	Nanjalapura	125	–	–
195.	Neggalahalli	102	166	187
196.	Nerale	130	837	1099
197.	Nerale Bore Kaval (Nerele Bore Kaval)	128	–	–
198.	Niduvani	138	791	1024
199.	Nyamanahalli	246	573	629
200.	Odanahalli	145	730	890
201.	Ontigudda Kaval	193	–	60
202.	Paduvalahippe	59	300	469
203.	Parasanahalli	181	398	487
204.	Peddanahalli	32	69	106
205.	Pillenahalli	189	139	167
206.	Ragithalli Kaval (Ragihallikaval)	101	165	166
207.	Ramenahalli	151	224	263
208.	Rangenahalli	98	560	732
209.	Sabbanahalli (Subbanahalli)	178	300	320
210.	Sagar	216	–	–
211.	Sagar Hantha	217	–	–
212.	S. Ankanahalli (Ankanahalli)	33	294	403
213.	Sankanahalli	66	388	516
214.	Sanyasihosahalli	105	–	–
215.	Shankarasettihalli (Sankarasettihalli)	112	168	136
216.	Shivapura	63	34	41
217.	Shivapura	190	56	66
218.	Sidalahalli	131	126	140
219.	Sigaranahalli	166	703	784
220.	Singanakuppe	119	249	290
221.	Singapura	20	320	451
222.	Singapura Nala	21	–	6
223.	Somanahalli	22	276	418
224.	Somanahalli	133	756	874
225.	Sravanur (Sravanoor)	92	623	770
226.	Srimatada Kaval I	26	–	–
227.	Srimatada Kaval II	28	–	–
228.	Sunkalhosur	8	–	–
229.	Tathanahalli	159	1350	1576
230.	Tejur	161	1212	1183
231.	Tejur Mayagowdanahalli (Tejurmayagowdanakaval)	160	614	664
232.	Teranya	177	586	736
233.	Tevadahalli (Taavadahalli)	9	410	533
234.	Thattekere	7	669	740
235.	Thavanandi	167	363	420
236.	Thirumalapura	3	92	140
237.	Uddibore Kaval	91	–	23
238.	Uddurhosahalli	148	1168	1467
239.	Ulivala	15	452	561
240.	Unnenahalli	207	183	231
241.	Unnenahalli Hantha	206	–	–
242.	Upparahosahalli	117	41	45

ALPHABETICAL LIST OF VILLAGES
Taluk: HOLENARSIPUR

Sl. No.	Name of village	1981 Census L. C. No.	Population 1971	Population 1981
1	2	3	4	5
243.	Uyyagowdanahalli	147	–	–
244.	Vaddarahalli (Voddarahalli)	203	336	507
245.	Volambige (Olambige)	18	380	522
246.	Yadegowdanahalli (Yedegowdanahalli)	103	609	694
247.	Yalechagahalli (Yelachagahalli)	43	567	743
248.	Yalleshapura (Yelleshapura)	231	334	449
249.	Yalleshapura Hantha (Yellashapura Hantha)	232	–	–

VILLAGE AMENITIES AND

Taluk: HOLENARSIPUR

Location Code No.	Name of Village	Total area of the Village (in hectares and ares)	Total Population and number of house holds		Amenities available (if not available within the village, a dash (–) may be shown in the column and next to it in brackets, the distance in broad ranges viz. – 5 kms. 5-10 kms. and 10 + kms of the nearest place where the facility is available may be given).						Approach to Village
					Educational	Medical	Drinking Water	Post and Telegraph	Day or days of the market/hat If any	Communications (Bus stop, Railway Station, waterway)	
1	2	3	4a	4b	5	6	7	8	9	10	11
1.	Amani Hirikere	168.02	5	1	– (– 5)	– (– 5)	W	– (– 5)	– (– 5)	– (– 5)	KR
2.	Mallappanahalli	498.95	1079	174	P	– (– 5)	W, Hp	PO	– (– 5)	– (– 5)	KR
3.	Thirumalapura	198.56	140	25	– (– 5)	– (– 5)	W, Hp	– (– 5)	– (– 5)	– (– 5)	KR
4.	Dakshinanala	222.96				UN-INHABITED					
5.	Mangalapura	241.01	379	65	P	– (– 5)	W, Hp	– (– 5)	– (– 5)	BS	PR
6.	Gondi Mallenahalli	222.82	515	69	P	– (– 5)	W, Hp	– (– 5)	– (– 5)	– (– 5)	KR
7.	Thattekere	332.27	740	122	P	– (– 5)	W, Hp	– (– 5)	– (– 5)	BS	PR
8.	Sunkal Hosur	229.42				UN-INHABITED					
9.	Tevadahalli	350.43	533	88	P	– (– 5)	W, Hp	– (– 5)	– (5 – 10)	– (– 5)	KR
10.	Gaddehosur	196.50	138	26	– (– 5)	– (– 5)	W, Hp	– (– 5)	– (5 – 10)	– (– 5)	KR
11.	Hipped Amanikere	49.95				UN-INHABITED					
12.	Mudalahippe	295.15	1214	194	P, M	PHU	W, Hp	PO	– (5 – 10)	BS	PR
13.	Jakkavalli	263.91	377	58	P	– (– 5)	W, Hp	– (– 5)	– (5 – 10)	BS	PR
14.	Hangrahosur	96.36				UN-INHABITED					
15.	Ulivala	415.59	561	109	P	– (– 5)	W, Hp	– (– 5)	– (5 – 10)	BS	PR
16.	Mulekalenahalli	318.89	336	61	P	– (– 5)	W, Hp	– (– 5)	– (5 – 10)	– (– 5)	KR
17.	Katte Hosur	86.53	3	1	– (– 5)	– (– 5)	W	– (– 5)	– (5 – 10)	– (– 5)	KR
18.	Valambige	301.56	522	101	P	– (– 5)	W, Hp	– (– 5)	– (5 – 10)	– (– 5)	KR
19.	Adikekere Hosur	106.48	360	61	P	– (– 5)	W, Hp	– (– 5)	– (5 – 10)	– (– 5)	KR
20.	Singapura	350.19	451	88	P	– (– 5)	W, Hp	PO	– (5 – 10)	– (– 5)	PR
21.	Singapura Nala	170.70	6	1	– (– 5)	– (– 5)	W	– (– 5)	– 5(– 10)	– (– 5)	KR
22.	Somanahalli	194.45	418	72	P	– (5 – 10)	W, Hp	– (– 5)	– (5 – 10)	– (– 5)	KR
23.	Gunje	241.49	662	110	P, M	– (– 5)	W, Hp	– (– 5)	– (5 – 10)	– (– 5)	PR
24.	Ediganahosur	173.62	330	58	P	– (– 5)	W, Hp	– (– 5)	– (10 +)	– (– 5)	KR
25.	Maranayakanahaili	266.16	569	95	P	– (– 5)	W, Hp	– (– 5)	– (10 +)	– (– 5)	PR
26.	Srimatada Kaval-I	1010.35				UN-INHABITED					
27.	Beeranahalli	324.29	379	67	P	– (5 – 10)	W, Hp	– (– 5)	– (5 – 10)	– (– 5)	KR

DIRECTORY
LAND USE

Taluk: HOLENARSIPUR

Nearest Town and distance (in Km.)	Power Supply	Staple Food	Land use (area under different types of land use in hectares and ares) Forest	Irrigated (by source of irrigation)	Un-irrigated	Culturable waste (including gauchar and groves)	Area not available for cultivation	Remarks including any place of religious, historical or archæological interest.	Location Code No.
12	13	14	15	16	17	18	19	20	21
Holenarsipur- 2	–	Rice Ragi	–	Gc: 63.91 T: 63.91	21.62	0.87	81.62	–	1
Holenarsipur- 2	EA	Rice Ragi	–	Tk: 7.57 T: 7.57	204.13	265.41	21.84	N:2	2
Holenarsipur- 3	EA	Rice Ragi	–	GC: 22.72 T: 22.72	37.10	119.51	19.23	–	3
	UN-INHABITED		–	GC: 220.73 T: 220.73	1.38	–	0.85	–	4
Holenarsipur- 2	EA	Rice Ragi	–	GC: 65.04 T: 65.04	53.96	88.29	33.72	–	5
Holenarsipur- 3	EA	Rice Ragi	–	GC: 81.83 T: 81.83	59.94	29.99	51.06	–	6
Holenarsipur- 4	EA	Rice Ragi	–	GC: 106.80 T: 106.80	44.93	94.97	85.57	N:2	7
	UN-INHABITED		–	GC: 2.99 T: 2.99	76.11	132.30	18.02	–	8
Holenarsipur- 5	–	Rice Ragi	–	Tk: 10.24 T: 10.24	117.55	194.69	27.95	–	9
Holenarsipur- 5	–	Rice Ragi	–	GC: 18.53 T: 18.53	83.82	51.71	42.44	–	10
	UN-INHABITED		–	Tk: 22.69 T: 22.69	–	–	27.26	–	11
Holenarsipur- 6	EA	Ragi Rice	–	GC: 123.90 T: 123.90	60.29	42.45	68.51	M:1, N:2	12
Holenarsipur- 7	EA	Ragi Rice	–	GC: 34.17 T: 34.17	125.22	67.48	37.04	–	13
	UN-INHABITED		–	–	72.28	3.13	20.95	–	14
Holenarsipur-13	EA	Ragi Rice	–	WE: 8.25 T: 8.25	279.86	58.24	69.24	–	15
Channarayapatna-10	EA	Rice Ragi	–	WE: 7.39 T: 7.39	191.37	75.52	44.61	–	16
Channarayapatna-9	–	Ragi Rice	–	–	62.13	–	24.40	–	17
Channarayapatna-11	EA	Ragi Rice	–	–	148.70	64.20	88.66	–	18
Channarayapatna-10	EA	Ragi Rice	–	–	66.05	37.35	3.08	–	19
Holenarsipur-10	EA	Ragi Rice	–	Tk: 8.73 T: 8.73	114.53	128.10	98.83	N:1	20
Holenarsipur-10	–	Ragi Rice	–	Tk: 1.15 T: 1.15	105.58	9.91	54.06	–	21
Holenarsipur-10	EA	Ragi Rice	–	Tk: 3.00 T: 3.00	87.99	52.45	51.01	C:1, M:1 N:2	22
Holenarsipur-14	EA	Ragi Rice	–	Tk: 4.40 T: 4.40	130.13	60.65	46.31	N:1, M:1	23
Holenarsipur-16	EA	Ragi Rice	–	R: 12.14 T: 12.14	101.79	39.35	20.34	–	24
Holenarsipur-13	EA	Ragi Rice	–	Tk: 11.33 T: 11.33	149.53	87.36	17.94	–	25
	UN-INHABITED		–	–	642.99	–	367.36	–	26
Holenarsipur- 6	–	Rice Ragi	–	Tk: 4.01 T: 4.01	109.16	102.55	108.57	–	27

VILLAGE AMENITIES AND

Taluk: HOLENARSIPUR

Location Code No.	Name of Village	Total area of the Village (in hectares and ares)	Total Population and number of house holds		Amenities available (if not available within the village, a dash (–) may be shown in the column and next to it in brackets, the distance in broad ranges viz. – 5 kms. 5-10 kms. and 10 + kms of the nearest place where the facility is available may be given).						
					Educational	Medical	Drinking Water	Post and Telegraph	Day or days of the market/hat If any	Communications (Bus stop, Railway Station, waterway)	Approach to Village
1	2	3	4 a	4 b	5	6	7	8	9	10	11
28.	Srimatada Kaval-II	*				UN-INHABITED					
29.	Guiladapura	155.35	262	42	P	– (– 5)	W, Hp	– (– 5)	– (– 5)	– (– 5)	KR
30.	Aladahalli	230.16	404	65	P	– (– 5)	W, Hp	– (– 5)	– (– 5)	– (– 5)	KR
31.	Hullahalli	186.59	48	9	– (– 5)	– (– 5)	W	– (– 5)	– (– 5)	– (– 5)	KR
32.	Peddanahalli	149.52	106	15	– (– 5)	– (5 – 10)	W, Hp	– (– 5)	– (5 – 10)	BS	PR
33.	S. Ankanahalli	251.37	403	66	P	– (– 5)	W, Hp	PO	– (5 – 10)	BS	PR
34.	Honnavara	188.98	317	55	P	– (– 5)	W, Hp	– (– 5)	– (5 – 10)	BS	PR
35.	Kongalabeedu	134.55	387	55	P	– (– 5)	W, Hp	– (– 5)	– (– 5)	– (– 5)	PR
36.	Chikkchagahalli	177.93	695	107	P	– (– 5)	W, Hp	– (– 5)	– (– 5)	BS	PR
37.	Laxmipura	101.33	315	53	P	– (– 5)	W, Hp	– (– 5)	– (– 5)	– (– 5)	KR
38.	Mallenahalli	128.11	205	33	P	– (– 5)	W, Hp	– (– 5)	– (– 5)	– (– 5)	KR
39.	Lakkur	386.84	566	102	P(2)	– (5 – 10)	W, Hp	– (– 5)	– (5 – 10)	BS	PR
40.	Haralahalli	215.18	564	99	P(2)	– (5 – 10)	W, Hp	– (– 5)	– (5 – 10)	– (– 5)	KR
41.	Gadenahalli	210 85				UN-INHABITED					
42.	Ichanahalli	458.57	783	136	P	– (– 5)	W, Hp	– (– 5)	– (– 5)	BS	PR
43.	Yalechagahalli	323.75	743	131	P, M	– (5 – 10)	W, Hp	PO	– (5 – 10)	BS	PR
44.	Gaipura	99.78	376	68	P	– (5 – 10)	W, Hp	– (– 5)	– (5 – 10)	– (– 5)	KR
45.	Gaipura Kaval	730.89				UN-INHABITED					
46.	Bradarahalli	389.09	681	111	P	– (– 5)	W, Hp	– (– 5)	– (10 +)	– (– 5)	KR
47.	Bandisiddihalli	285.67	753	123	P	– (– 5)	W, Hp	– (– 5)	– (5 – 10)	– (– 5)	KR
48.	Mundanahalli	243.03	249	47	P	– (– 5)	W, Hp	– (– 5)	– (5 – 10)	– (– 5)	PR
49.	Billenahalli	81.96	339	50	P	– (– 5)	W, Hp	– (– 5)	– (5 – 10)	– (– 5)	PR
50.	Chigahalli	194.12	409	73	P	– (– 5)	W, Hp	– (– 5)	– (5 – 10)	– (– 5)	PR
51.	Challigarahalli	68 68				UN-INHABITED					
52.	Boovanahalli	192.78	587	98	P	– (– 5)	W, Hp	PO	– (5 – 10)	BS	PR
53.	Hirehalli	161.32	360	65	– (– 5)	– (– 5)	W, Hp	– (– 5)	– (5 – 10)	BS	PR
54.	Doddabyagathavalli	609.60	1586	282	P(4), M	– (5 – 10)	W, Hp C	PO	– (5 – 10)	BS	PR

* This Area included in L.C. No. 26

DIRECTORY
LAND USE

Taluk: **HOLENARSIPUR**

Nearest Town and distance (in Km.)	Power Supply	Staple Food	Land use (area under different types of land use in hectares and ares) Forest	Irrigated (by source of irrigation)	Un-irrigated	Culturable waste (including gauchar and groves)	Area not available for cultivation	Remarks including any place of religious, historical or archa eological interest.	Location Code No.
12	13	14	15	16	17	18	19	20	21
	UN-INHABITED		–	–	–	–	–	–	28
Holenarsipur-5	EAG	Rice Ragi	–	Tk: 3.65 T: 3.65	57.94	90.50	3.26	–	29
Holenarsipur-4	–	Rice Ragi	–	Tk: 10.43 T: 10.43	102.74	106.36	10.63	–	30
Holenarsipur-3	–	Rice Ragi	–	Tk: 8.86 T: 8.86	158.43	3.24	16.06	–	31
Holenarsipur-6	EAG	Rice Ragi	–	Tk: 0.34 T: 0.34	87.77	57.89	3.52	–	32
Holenarsipur-6	EA	Rice Ragi	–	Tk: 13.62 T: 13.62	177.47	50.55	9.73	N:2	33
Holenarsipur-4	EA	Rice Ragi	–	Tk: 24.41 T: 24.41	127.43	21.24	15.90	–	34
Holenarsipur-4	–	Rice Ragi	–	Tk: 22.43 T: 22.43	87.78	15.63	8.71	–	35
Holenarsipur-3	–	Rice Ragi	–	Tk: 82.40 T: 82.40	50.45	40.41	4.67	–	36
Holenarsipur-4	–	Rice Ragi	–	Tk: 12.90 T: 12.90	71.84	14.15	2.44	–	37
Holenarsipur-5	EA	Rice Ragi	–	Tk: 6.71 T: 6.71	90.09	24.98	6.33	–	38
Holenarsipur-7	EA	Rice Ragi	–	Tk: 34.38 T: 34.38	255.17	59.17	38.12	N:1	39
Holenarsipur-9	–	Rice Ragi	–	Tk: 16.75 T: 16.75	144.53	49.34	4.56	N:1	40
	UN-INHABITED		–	Tk: 14.43 T: 14.43	99.92	85.39	11.11	–	41
Holenarsipur-6	EA	Rice Ragi	–	Tk 80.84 T: 80.84	239.31	98.07	40.35	N:2	42
Holenarsipur-9	EA	Rice Ragi	–	Tk: 31.12 T: 31.12	216.18	40.13	36.32	N:1	43
Holenarsipur-9	–	Rice Ragi	–	Tk: 8.50 T: 8.50	62.98	19.03	9.27	–	44
	UN-INHABITED		–	–	166.55	511.84	52.50	–	45
Holenarsipur-8	–	Rice Ragi	–	Tk: 27.53 T: 27.53	253.74	74.95	32.87	–	46
Holenarsipur-9	–	Rice Ragi	–	Tk: 22.16 T: 22.16	146.56	92.60	24.35	N:2	47
Holenarsipur-6	EAG	Rice Ragi	–	Tk: 9.07 T: 9.07	158.62	25.43	49.91	–	48
Holenarsipur-6	EAG	Rice Ragi	–	Tk: 2.44 T: 2.44	59.82	13.08	6.62	–	49
Holenarsipur-8	EAG	Rice Ragi	–	Tk: 18.77 T: 18.77	126.38	27.90	21.07	–	50
	UN-INHABITED		–	Tk: 1.95 T: 1.95	28.17	37.03	1.53	–	51
Holenarsipur-10	EA	Rice Ragi	–	Tk: 4.67 T: 4.67	134.45	30.08	23.58	N:2	52
Holenarsipur-8	EA	Rice Ragi	–	Tk: 9.14 T: 9.14	102.11	26.19	23.88	N:1	53
Holenarsipur-6	EA	Rice Ragi	–	Tk: 39.26 T: 39.26	399.50	74.39	96.45	N:4	54

VILLAGE AMENITIES AND

Taluk: **HOLENARSIPUR**

Location Code No.	Name of Village	Total area of the Village (in hectares and ares)	Total Population and number of house holds		Amenities available (if not available within the village, a dash (–) may be shown in the column and next to it in brackets, the distance in broad ranges viz. – 5 kms. 5-10 kms. and 10 + kms of the nearest place where the facility is available may be given).						
					Educational	Medical	Drinking Water	Post and Telegraph	Day or days of the market/hat If any	Communications (Bus stop, Railway Station, waterway)	Approach to Village
1	2	3	4 a	4 b	5	6	7	8	9	10	11
55.	Ankanavalli	262.08	552	89	P	– (– 5)	W, Hp	– (– 5)	– (5 – 10)	– (– 5)	KR
56.	Gangoor	232.10	582	87	P	– (– 5)	W, Hp	– (– 5)	– (5 – 10)	– (– 5)	KR
57.	Ankanahalli	111.10	208	36	P	– (5 – 10)	W, Hp	– (– 5)	– (5 – 10)	– (– 5)	KR
58.	Maragowdanahalli	423.90	1015	155	P(2), M	– (5 – 10)	W, Hp	PO	– (5 – 10)	BS	PR
59.	Paduvalahippe	190.99	469	66	P	– (– 5)	W, Hp	– (– 5)	– (10 +)	BS	PR
60.	Makavalli	245.46	467	73	P	– (– 5)	W, Hp	– (– 5)	– (10 +)	– (– 5)	KR
61.	Kattahalli	161.72	387	65	P	– (– 5)	W, Hp	– (– 5)	– (5 – 10)	– (– 5)	KR
62.	Chikka Byagathavalli	270.61	741	132	P	– (– 5)	W, Hp	– (– 5)	– (5 – 10)	– (– 5)	KR
63.	Shivapura	54.43	41	10	– (– 5)	– (– 5)	W	– (– 5)	– (– 5)	BS	PR
64.	Ankanathapura	23.86	2	1	– (– 5)	– (– 5)	C	– (– 5)	– (– 5)	– (– 5)	KR
65.	Nagalapura	141.52	950	158	P, M	– (– 5)	W, Hp	– (– 5)	– (– 5)	– (– 5)	KR
66.	Sankanahalli	168.48	516	91	P	– (– 5)	W, Hp	– (– 5)	– (– 5)	BS	PR
67.	Krishnapura	224.63	625	92	P	– (– 5)	W, Hp	– (– 5)	– (– 5)	BS	PR
68.	Chittanahalli	320.31	1345	207	P	– (– 5)	W, Hp	– (– 5)	– (– 5)	– (– 5)	KR
69.	Halli Mysore	354.72	1679	310	P(2), M H, PUC	PHU	T	PO Phone	Tuesday	BS	PR
70.	Kallahalli	694.80	1059	168	P, M	– (– 5)	W, T	– (– 5)	– (– 5)	– (– 5)	PR
71.	Doddahalli Kaval	322.88				UN-INHABITED					
72.	Kabbur	463.28	892	166	P, M	– (– 5)	W, Hp	– (– 5)	– (– 5)	BS	PR
73.	Mallenahalli	166.24	376	61	P	– (– 5)	W, Hp	– (– 5)	– (– 5)	– (– 5)	KR
74.	Bachanahalli	299.38	584	101	P	– (– 5)	W, Hp	– (– 5)	– (– 5)	BS	PR
75.	Dalagowdanahalli	414.11	1090	173	P, M	– (– 5)	W, Hp	– (– 5)	– (– 5)	– (– 5)	KR
76.	Kolalubore Kaval	822.40				UN-INHABITED					
77.	C. Hindalahalli	144.08	409	63	P	– (– 5)	W, Hp	– (– 5)	– (5 – 10)	BS	PR
78.	Doddakadanur	642.06	1699	295	P, M	PHC FPC	T, W	PO	– (5 – 10)	BS	PR
79.	Chikkakadanur	277.22	516	83	P	– (– 5)	W, Hp	– (– 5)	– (5 – 10)	– (– 5)	PR
80.	Menaganahalli	293.42	865	149	P	– (– 5)	W, Hp	– (– 5)	– (5 – 10)	– (– 5)	KR
81.	Alagodanahalli	284.93	514	86	P	– (– 5)	W, Hp	– (– 5)	– (5 – 10)	BS	PR

DIRECTORY
LAND USE

Taluk: **HOLENARSIPUR**

Nearest Town and distance (in Km.)	Power Supply	Staple Food	Land use (area under different types of land use in hectares and ares) Forest	Irrigated (by source of irrigation)	Un-irrigated	Culturable waste (including gauchar and groves)	Area not available for cultivation	Remarks including any place of religious, historical or archæological interest.	Location Code No.
12	13	14	15	16	17	18	19	20	21
Holenarsipur-10	–	Rice Ragi	–	Tk: 11.93 T: 11.93	198.74	37.95	13.46	N:2	55
Holenarsipur-10	–	Rice Ragi	–	GC: 28.14 T: 28.14	142.80	34.03	27.13	N:2	56
Holenarsipur-10	–	Rice Ragi	–	GC: 19.16 T: 19.16	61.86	10.73	19.35	–	57
Holenarsipur-10	–	Rice Ragi	–	GC: 129.99 T: 129.99	186.47	64.24	43.20	N:3	58
Holenarsipur-11	EA	Rice Ragi	–	GC: 93.49 T: 93.49	40.47	13.94	43.09	–	59
Holenarsipur-10	EA	Rice Ragi	–	GC: 87.30 T: 87.30	69.52	32.46	56.18	–	60
Holenarsipur-9	–	Rice Ragi	–	GC: 11.03 T: 11.03	112.14	14.35	24.20	–	61
Holenarsipur-6	–	Rice Ragi	–	GC: 26.67 T: 26.67	199.80	21.75	22.39	N:2	62
Holenarsipur-4	–	Rice Ragi	–	Tk: 0.64 T: 0.64	45.20	7.84	0.75	–	63
Holenarsipur-3	–	Rice Ragi	–	Tk: 1.74 T: 1.74	18.06	4.06	–	–	64
Holenarsipur-3	–	Rice Ragi	–	Tk: 1.97 T: 1.97	98.16	40.15	1.24	N:2	65
Holenarsipur-4	–	Rice Ragi	–	Tk: 11.89 T: 11.89	101.41	48.48	6.70	N:1	66
Holenarsipur-4	–	Rice Ragi	–	Tk: 11.16 T: 11.16	148.50	59.50	5.47	N:2	67
Holenarsipur-4	EA	Rice Ragi	–	Tk: 16.20 T: 16.20	244.22	50.23	9.66	N:4	68
Holenarsipur-16	EA	Rice Ragi	–	Tk: 30.26 T: 30.26	204.33	77.51	42.62	N:45, A-I M:3, T:1	69
Holenarsipur-15	EA	Rice Ragi	–	Tk: 56.80 T: 56.80	375.01	205.28	57.71	N:3	70
	UN-INHABITED		139.11	–	183.77	–	–	–	71
Holenarsipur-12	EA	Rice Ragi	–	Tk: 16.51 T: 16.51	254.04	156.23	36.50	N:2	72
Holenarsipur-13	EA	Rice Ragi	–	WE: 5.14 T: 5.14	89.10	62.33	9.67	–	73
Holenarsipur-12	EA	Rice Ragi	–	Tk: 21.85 T: 21.85	176.87	70.33	30.33	–	74
Holenarsipur-12	EA	Rice Ragi	–	Tk: 36.15 T: 36.15	288.59	45.48	43.89	N:4	75
	UN-INHABITED		822.40	–	–	–	–	–	76
Holenarsipur-9	EA	Rice Ragi	–	Tk: 3.16 T: 3.16	97.85	24.20	18.87	–	77
Holenarsipur-10	EA	Rice Ragi	–	Tk: 45.44 T: 45.44	326.15	228.95	41.52	N:11, M:4 C:2	78
Holenarsipur-9	EA	Rice Ragi	–	Tk: 17.11 T: 17.11	179.77	48.47	31.87	–	79
Holenarsipur-7	–	Rice Ragi	–	Tk: 11.38 T: 11.38	209.32	43.54	29.18	N:2	80
Holenarsipur-6	EA	Rice Ragi	–	Tk: 7.85 T: 7.85	154.48	60.86	61.74	–	81

VILLAGE AMENITIES AND

Taluk: HOLENARSIPUR

Location Code No.	Name of Village	Total area of the Village (in hectares and ares)	Total Population and number of house holds		Amenities available (if not available within the village, a dash (–) may be shown in the column and next to it in brackets, the distance in broad ranges viz. – 5 kms. 5-10 kms. and 10 + kms of the nearest place where the facility is available may be given).						
					Educational	Medical	Drinking Water	Post and Telegraph	Day or days of the market/hat If any	Communications (Bus stop, Railway Station, waterway)	Approach to Village
1	2	3	4 a	4 b	5	6	7	8	9	10	11
82.	Annechakenahalli	270.71	734	128	P, M	– (– 5)	W, Hp	– (– 5)	– (5 – 10)	BS, RS	PR
83.	Bantarathalalu	180.88	381	61	P	– (– 5)	W, Hp	– (– 5)	– (5 – 10)	BS	PR
84.	Arehalli	292.51	202	36	P	– (– 5)	W, Hp	– (– 5)	– (5 – 10)	– (– 5)	PR
85.	Devaramuddanahalli	458.51	716	93	P, M	– (5 – 10)	W, Hp	– (– 5)	– (10 +)	– (– 5)	PR
86.	Havinamaranahalli	369.79	728	119	P	– (5 – 10)	W, Hp	– (– 5)	– (10 +)	– (– 5)	PR
87.	Kadavinà Bachanahalli	285.78	436	76	P	– (5 – 10)	W, Hp	– (– 5)	– (10 +)	– (– 5)	KR
88.	Nagarthi	254 40	674	107	P	– (5 – 10)	W, Hp	– (– 5)	– (10 +)	– (– 5)	PR
89.	Nagarthi Amanikere	50.77				UN-INHABITED					
90.	Kodihalli	77.92	35	8	P, M	– (5 – 10)	W	– (– 5)	– (10 +)	– (– 5)	KR
91.	Uddibore Kaval	124.34	23	7	– (– 5)	– (5 – 10)	W	– (– 5)	– (10 +)	– (– 5)	KR
92.	Śravanur	342.78	770	145	P	– (5 – 10)	W, Hp	PO	– (10 +)	BS, RS	PR
93.	Gulaganjihalli	553.65	991	165	P, M	– (– 5)	W, Hp	– (– 5)	– (5 – 10)	– (– 5)	KR
94.	Hirithalalu	401.99	621	89	P	– (– 5)	W, Hp	– (– 5)	– (– 5)	– (– 5)	KR
95.	Maluganahalli	287.63	284	46	P	– (– 5)	W	– (– 5)	– (– 5)	– (– 5)	KR
96.	Kotiganahosur	226.69	105	17	– (– 5)	– (– 5)	W, Hp	– (– 5)	– (5 – 10)	– (– 5)	KR
97.	Ganjikuppahalli	95.58	38	8	– (– 5)	– (– 5)	W, Hp	– (– 5)	– (– 5)	– (– 5)	KR
98.	Rangenahalli	344.27	732	120	P	– (– 5)	W, Hp	– (– 5)	– (– 5)	BS	PR
99.	Nagaranahalli	354.71	710	129	P, M	D	W, Hp	PO	– (– 5)	BS	PR
100.	Mudala Mayigowdanahalli	256.03	550	86	P	– (– 5)	W, Hp	– (– 5)	– (– 5)	– (– 5)	KR
101.	Ragithalli Kaval	540.31	166	31	P	– (– 5)	W, Hp	– (– 5)	– (– 5)	– (– 5)	KR
102.	Neggalahalli	182.96	187	35	P	– (– 5)	W, Hp	– (– 5)	– (– 5)	– (– 5)	KR
103.	Yadegowdanahalli	239.52	694	134	P(2)	– (– 5)	W, Hp	– (– 5)	– (– 5)	BS	PR
104.	Doddahalli	631.78	1507	244	P(2), M, H	– (– 5)	W, Hp	– (– 5)	Wednesday	BS	PR
105.	Sanyasi Hosahalli	48.54				UN-INHABITED					
106.	Marahalli	198.11	326	66	P	– (– 5)	W, Hp	– (– 5)	– (– 5)	– (– 5)	KR
107.	Marahalli Kaval	227.66				UN-INHABITED					
108.	Donanaghatta	149.89	128	20	– (– 5)	– (– 5)	W, Hp	– (– 5)	– (– 5)	– (– 5)	KR

DIRECTORY
LAND USE

Taluk: **HOLENARSIPUR**

Nearest Town and distance (in Km.)	Power Supply	Staple Food	Land use (area under different types of land use in hectares and ares) Forest	Irrigated (by source of irrigation)	Un-irrigated	Culturable waste (including gauchar and groves)	Area not available for cultivation	Remarks including any place of religious, historical or archæological interest.	Location Code No.
12	13	14	15	16	17	18	19	20	21
Holenarsipur-9	EA	Ragi Rice	–	Tk: 8.28 T: 8.28	117.26	52.17	93.00	N:2	82
Holenarsipur-9	EA	Rice Ragi	–	WE: 7.45 T: 7.45	53.96	86.50	32.97	–	83
Holenarsipur-11	–	Rice Ragi	–	Tk: 3.71 T: 3.71	116.08	159.41	13.31	–	84
Holenarsipur-10	–	Rice Ragi	–	Tk: 26.54 T: 26.54	263.09	145.38	23.50	N:2	85
Holenarsipur-10	–	Rice Ragi	–	Tk: 16.39 T: 16.39	215.72	117.90	19.78	N:2	86
Holenarsipur-14	EA	Rice Ragi	–	WE: 11.21 T: 11.21	212.20	24.32	38.05	–	87
Holenarsipur-16	EA	Rice Ragi	–	R: 121.41 T: 121.41	68.80	22.13	42.06	N:2	88
	UN-INHABITED		–	Tk: 22.74 T: 22.74	0.50	–	27.53	–	89
Holenarsipur-12	EAG	Rice Ragi	–	WE: 4.05 T: 4.05	57.79	4.05	12.03	–	90
Holenarsipur-11	–	Rice Ragi	–	GC: 11.66 T: 11.66	89.62	–	23.06	–	91
Holenarsipur-12	–	Rice Ragi	–	Tk: 24.52 T: 24.52	235.07	41.81	41.38	N:3	92
Holenarsipur-10	–	Rice Ragi	–	Tk: 33.09 T: 33.09	325.25	153.71	41.60	N:4	93
Holenarsipur-16	EA	Rice Ragi	–	Tk: 15.10 T: 15.10	248.88	124.55	13.46	M:1	94
Holenarsipur-15	–	Rice Ragi	–	Tk: 2.71 T: 2.71	145.78	127.77	11.37	–	95
Holenarsipur-18	–	Rice Ragi	–	Tk: 0.66 T: 0.66	61.23	160.33	4.47	–	96
Holenarsipur-18	–	Rice Ragi	–	Tk: 0.28 T: 0.28	74.68	15.78	4.84	–	97
Holenarsipur-16	EA	Rice Ragi	–	Tk: 5.85 T: 5.85	210.94	107.19	20.29	N:1	98
Holenarsipur-18	EA	Rice Ragi	–	Tk: 3.32 T: 3.32	223.77	107.42	20.20	N:2	99
Holenarsipur-18	–	Rice Ragi	–	Tk: 13.60 T: 13.60	181.14	55.20	6.09	–	100
Holenarsipur-19	–	Rice Ragi	303.29	–	41.83	193.14	2.05	–	101
Holenarsipur-18	–	Rice Ragi	–	Tk: 0.27 T: 0.27	122.49	49.64	10.56	–	102
Holenarsipur-14	EA	Rice Ragi	–	–	143.14	71.71	24.67	–	103
Holenarsipur-20	ED	Rice Ragi	–	Tk: 5.16 T: 5.16	388.29	165.92	72.41	N:5	104
	UN-INHABITED		–	–	44.91	–	3.63	–	105
Holenarsipur-22	–	Rice Ragi	–	Tk: 10.46 T: 10.46	116.23	46.09	25.33	–	106
	UN-INHABITED		–	Tk: 0.90 T: 0.90	100.92	94.97	30.87	–	107
Holenarsipur-24	–	Rice Ragi	–	Tk: 6.84 T: 6.84	105.28	31.77	6.00	–	108

VILLAGE AMENITIES AND

Taluk: **HOLENARSIPUR**

Location Code No.	Name of Village	Total area of the Village (in hectares and ares)	Total Population and number of house holds		Amenities available (if not available within the village, a dash (–) may be shown in the column and next to it in brackets, the distance in broad ranges viz. – 5 kms. 5-10 kms. and 10 + kms of the nearest place where the facility is available may be given).						
					Educational	Medical	Drinking Water	Post and Telegraph	Day or days of the market/hat If any	Communications (Bus stop, Railway Station, waterway)	Approach to Village
1	2	3	4 a	4 b	5	6	7	8	9	10	11
109.	Ankanathapura	29.72				UN-INHABITED					
110.	Anekannambadi	520.93	1653	284	P, M	– (5 – 10)	W, Hp, T	PO	– (– 5)	BS	PR
111.	Honnenahalli	162.15	442	66	P	– (– 5)	W, Hp	– (– 5)	– (– 5)	– (– 5)	KR
112.	Shankarasettihalli	205.42	136	22	– (– 5)	– (– 5)	W	– (– 5)	– (– 5)	– (– 5)	KR
113.	Devaraguddenahalli	134.99	344	61	P	– (– 5)	W, Hp	– (– 5)	– (– 5)	BS	PR
114.	Gummanaladahosahalli	85.34	68	10	– (– 5)	– (– 5)	W, Hp	– (– 5)	– (– 5)	BS	PR
115.	Mukkanahalli	161.05	399	62	P(2)	– (– 5)	W, Hp	– (– 5)	– (– 5)	– (– 5)	KR
116.	Makaballi	179.47	337	56	P	– (– 5)	W, Hp	– (– 5)	– (– 5)	– (– 5)	KR
117.	Upparahosahalli	143.16	45	8	– (– 5)	– (– 5)	W, Hp	– (– 5)	– (– 5)	BS	PR
118.	Gohalli	195.65	500	80	P	– (– 5)	W, Hp	– (– 5)	– (– 5)	BS	PR
119.	Singanakuppe	123.74	290	46	P	– (– 5)	W, Hp	– (– 5)	– (– 5)	– (– 5)	PR
120.	Mangalavadi	336.22	445	84	P(2)	– (– 5)	W, Hp	– (– 5)	– (– 5)	– (– 5)	KR
121.	Kyathanahalli	401.00	1442	238	P(2), M	– (– 5)	W, Hp	– (– 5)	– (– 5)	– (– 5)	PR
122.	H. Hindalahalli	167.09	575	104	P	– (– 5)	W, Hp	– (– 5)	– (– 5)	– (– 5)	KR
123.	Kuri Kaval	303.68	81	19	P	– (– 5)	W, Hp	– (– 5)	– (– 5)	BS	PR
124.	Badakyathanahalli	283.76	518	98	P	– (– 5)	W, Hp	– (– 5)	– (– 5)	BS	PR
125.	Nanjalapura	176.06				UN-INHABITED					
126.	Bylagunda Kaval	130.31				UN-INHABITED					
127.	Malanayakanahalli	129.22	307	52	– (– 5)	– (5 – 10)	W, Hp	– (– 5)	– (5 – 10)	– (– 5)	KR
128.	Neralebore Kaval	177.06				UN-INHABITED					
129.	Kogilahalli	136.28	114	14	– (– 5)	– (10 +)	W, Hp	– (– 5)	– (10 +)	– (– 5)	KR
130.	Nerle	502.79	1099	194	P, M	– (10 +)	W, Hp	– (– 5)	– (10 +)	BS	PR
131.	Sidalahalli	204.62	140	25	P	– (10 +)	W, Hp	– (– 5)	– (10 +)	– (– 5)	PR
132.	Bidarakka	635.62	1285	207	P, M	– (10 +)	W, Hp	PO	– (10 +)	BS	PR
133.	Somanahalli	392.44	874	145	P, M, H	PHU	W, Hp	PO	– (5 – 10)	BS	PR
134.	Gejjiganahalli	188.92	360	62	P	– (5 – 10)	W, Hp	– (– 5)	– (5 – 10)	– (– 5)	KR
135.	Guddenahalli	167.93	657	96	P	– (– 5)	W, Hp	– (– 5)	– (– 5)	BS	PR

DIRECTORY
LAND USE

Taluk: **HOLENARSIPUR**

Nearest Town and distance (in Km.)	Power Supply	Staple Food	Land use (area under different types of land use in hectares and ares) Forest	Irrigated (by source of irrigation)	Un-irrigated	Culturable waste (including gauchar and groves)	Area not available for cultivation	Remarks including any place of religious, historical or archaeological interest.	Location Code No.
12	13	14	15	16	17	18	19	20	21
	UN-INHABITED		–	Tk: 8.05 T: 8.05	18.41	–	3.26	–	109
Holenarsipur-20	EA	Rice Ragi	–	Tk: 52.46 T: 52.46	308.85	60.15	99.47	N:5, A-II	110
Holenarsipur-19	EA	Rice Ragi	–	–	84.83	59.00	18.32	–	111
Holenarsipur-22	EA	Rice Ragi	–	Tk: 5.05 T: 5.05	129.84	46.76	23.77	–	112
Holenarsipur-22	–	Rice Ragi	–	–	119.87	7.69	7.43	–	113
Holenarsipur-22	–	Rice Ragi	–	–	75.62	4.85	4.87	–	114
Holenarsipur-24	–	Rice Ragi	–	Tk: 1.32 T: 1.32	107.08	37.77	14.88	–	115
Holenarsipur-21	EA	Rice Ragi	–	Tk: 7.94 T: 7.94	138.07	11.48	21.98	–	116
Holenarsipur-21	–	Rice Ragi	–	Tk: 6.00 T: 6.00	100.91	29.08	7.17	–	117
Holenarsipur-20	EA	Rice Ragi	–	Tk: 17.64 T: 17.64	101.77	46.32	29.92	N:1	118
Holenarsipur-21	EA	Rice Ragi	–	Tk: 13.10 T: 13.10	82.47	20.71	7.46	–	119
Holenarsipur-21	EA	Rice Ragi	–	Tk: 3.44 T: 3.44	180.69	118.33	33.76	–	120
Holenarsipur-19	EA	Rice Ragi	–	Tk: 26.29 T: 26.29	270.21	80.22	24.28	N:4	121
Holenarsipur-18	–	Rice Ragi	–	Tk: 18.49 T: 18.49	86.76	36.91	24.93	–	122
Holenarsipur-19	–	Rice Ragi	–	–	109.42	194.26	–	–	123
Holenarsipur-21	–	Rice Ragi	–	Tk: 28.79 T: 28.79	188.53	46.29	20.15	N:1	124
	UN-INHABITED		–	Tk: 8.17 T: 8.17	110.80	49.67	7.42	–	125
	UN-INHABITED		–	–	35.21	–	95.10	–	126
Holenarsipur-26	–	Rice Ragi	–	Tk: 4.87 T: 4.87	75.28	34.19	14.88	–	127
	UN-INHABITED		–	–	159.51	–	17.55	–	128
Holenarsipur-28	–	Rice Ragi	–	–	106.83	17.37	12.08	–	129
Holenarsipur-26	EA	Rice Ragi	–	Tk: 32.96 T: 32.96	317.51	103.89	48.43	N:2	130
Holenarsipur-25	–	Rice Ragi	–	–	168.20	12.37	24.05	–	131
Holenarsipur-26	EA	Rice Ragi	32.38	We: 2.02 Tk: 46.14 T: 48.16	397.56	106.18	51.34	N:3	132
Holenarsipur-22	EA	Rice Ragi	–	Tk: 57.10 T: 57.10	228.49	48.51	58.34	N:2	133
Holenarsipur-17	EA	Rice Ragi	–	Tk: 9.71 T: 9.71	135.70	18.13	25.38	–	134
Holenarsipur-18	EA	Rice Ragi	–	Tk: 6.40 T: 6.40	109.91	33.87	17.75	–	135

VILLAGE AMENITIES AND

Taluk: **HOLENARSIPUR**

Location Code No.	Name of Village	Total area of the Village (in hectares and ares)	Total Population and number of house holds		Amenities available (if not available within the village, a dash (–) may be shown in the column and next to it in brackets, the distance in broad ranges viz. – 5 kms. 5-10 kms. and 10 + kms of the nearest place where the facility is available may be given).						Approach to Village
					Educational	Medical	Drinking Water	Post and Telegraph	Day or days of the market/hat If any	Communications (Bus stop, Railway Station, waterway)	
1	2	3	4a	4b	5	6	7	8	9	10	11
136.	Hadya	188.95	304	49	P	– (– 5)	W	– (– 5)	– (– 5)	– (– 5)	KR
137.	Motanayakanahalli	149.97	298	50	P	– (5 – 10)	W	– (– 5)	– (5 – 10)	– (– 5)	KR
138.	Niduvani	391.82	1024	165	P(2), M	– (– 5)	W, Hp	PO	– (5 – 10)	BS	PR
139.	Kuppe	280.77	564	103	P	– (5 – 10)	W, Hp	– (– 5)	– (5 – 10)	BS	PR
140.	Bediganahalli	291.19	770	135	P	– (5 – 10)	W, Hp	– (– 5)	– (10 +)	– (– 5)	KR
141.	Gopagundi	259.07	525	92	P	– (– 5)	W, Hp	– (– 5)	– (5 – 10)	– (– 5)	KR
142.	Beekanahalli	72.03				UN-INHABITED					
143.	Bandiganahalli	130.01	290	58	P	– (– 5)	W, Hp	– (– 5)	– (5 – 10)	– (– 5)	KR
144.	Machagowdanahalli	214.67	386	61	P	– (– 5)	W, Hp	– (– 5)	– (5 – 10)	BS	PR
145.	Odanahalli	617.10	890	160	P	– (– 5)	W, Hp	– (– 5)	– (5 – 10)	BS	PR
146.	Gubbi	564.66	1156	213	P, M, H	D	W, Hp	PO	– (10 +)	BS	PR
147.	Uyyagowdanahalli	73.63				UN-INHABITED					
148.	Uddurhosahalli	747.86	1467	251	P(2), M	D	W, Hp	– (– 5)	– (5 – 10)	BS	PR
149.	Keragodu	489.43	1308	221	P, M	– (– 5)	T, W, Hp	PO	– (5 – 10)	BS	PR
150.	Muddanahalli	124.38	322	54	P(2)	– (– 5)	W, Hp	– (– 5)	– (5 – 10)	– (– 5)	KR
151.	Ramenahalli	147.21	263	46	P	– (– 5)	W, Hp	– (– 5)	– (5 – 10)	– (– 5)	KR
152.	Cholenahalli	111.08	233	39	– (– 5)	– (– 5)	W, Hp	– (– 5)	– (5 – 10)	– (– 5)	KR
153.	Jakkanahalli	122.93	231	41	P	– (– 5)	W, Hp	– (– 5)	– (5 – 10)	BS	PR
154.	Gopanahalli	96.23	378	56	P	– (– 5)	W, Hp	– (– 5)	– (5 – 10)	BS	PR
155.	Madihalli	153.13	188	35	– (– 5)	– (5 – 10)	W	– (– 5)	– (5 – 10)	– (– 5)	KR
156.	Jakanahalli	225.32	505	79	P	– (5 – 10)	W	– (– 5)	– (5 – 10)	BS	PR
157.	Kalbore Kaval	583.39				UN-INHABITED					
158.	Haragodanahalli	172.45	619	98	P	– (5 – 10)	W, Hp	– (– 5)	– (5 – 10)	BS	PR
159.	Tathanahalli	455.89	1576	277	P, M	– (5 – 10)	W, Hp	PO	– (5 – 10)	BS	PR
160.	Tejur Mayagowdanahalli	327.68	664	118	P	– (– 5)	W, Hp	– (– 5)	– (– 5)	BS	PR
161.	Tejur	463.78	1183	189	P(2), M	– (– 5)	W, Hp	– (– 5)	– (– 5)	BS	PR
162.	Malliganahalli	131.51	363	56	P	– (– 5)	W, Hp	– (– 5)	– (– 5)	– (– 5)	KR
163.	Halekote	221.50	847	163	P, M, H	PHU	W, Hp	PO	– (10 +)	BS, RS	PR

DIRECTORY

LAND USE

Taluk: **HOLENARSIPUR**

Nearest Town and distance (in Km.)	Power Supply	Staple Food	Land use (area under different types of land use in hectares and ares) Forest	Irrigated (by source of irrigation)	Un-irrigated	Culturable waste (including gauchar and groves)	Area not available for cultivation	Remarks including any place of religious, historical or archaeological interest.	Location Code No.
12	13	14	15	16	17	18	19	20	21
Holenarsipur-20	EA	Rice Ragi	–	Tk: 18.19 T: 18.19	128.50	24.95	17.31	–	**136**
Holenarsipur-20	EA	Rice Ragi	–	Tk: 14.19 T: 14.19	106.47	22.92	6.39	–	**137**
Holenarsipur-21	EA	Rice Ragi	–	Tk: 27.83 T: 27.83	285.32	22.78	55.89	N:5	**138**
Holenarsipur-22	–	Rice Ragi	–	Tk: 29.58 T: 29.58	209.47	15.78	25.94	–	**139**
Holenarsipur-27	EA	Rice Ragi	–	Tk: 30.39 T: 30.39	201.21	34.14	25.45	–	140
Holenarsipur-20	–	Rice Ragi	–	Tk: 8.74 T: 8.74	214.88	27.14	8.31	–	141
	UN-INHABITED		–	Tk: 2.63 T: 2.63	57.54	10.59	1.27	–	142
Holenarsipur-19	–	Rice Ragi	–	Tk: 3.78 T: 3.78	109.64	15.09	1.50	–	143
Holenarsipur-17	–	Rice Ragi	–	Tk: 13.56 T: 13.56	164.90	33.03	3.18	–	144
Holenarsipur-20	–	Rice Ragi	–	Tk: 31.92 T: 31.92	413.56	112.01	59.61	–	145
Holenarsipur-18	EA	Rice Ragi	–	Tk: 108.76 T: 108.76	401.19	48.83	5.88	N:6, M:1	146
	UN-INHABITED		41.25	–	–	32.38	–	–	147
Holenarsipur-14	EA	Rice Ragi	–	Tk: 40.02 T: 40.02	579.24	110.39	18.21	N:11	148
Holenarsipur-16	EA	Rice Ragi	–	Tk: 33.64 T: 33.64	370.09	81.27	4.43	N:6, M:2	149
Holenarsipur-20	EA	Rice Ragi	–	Tk: 1.62 T: 1.62	104.38	17.97	0.41	–	150
Holenarsipur-16	EAG	Rice Ragi	–	Tk: 21.15 T: 21.15	122.07	2.70	1.29	N:5, M:2 T:1	151
Holenarsipur-20	–	Rice Ragi	–	Tk: 11.60 T: 11.60	70.76	25.75	2.97	–	152
Holenarsipur-21	–	Rice Ragi	–	Tk: 2.02 T: 2.02	89.75	27.10	4.06	–	153
Holenarsipur-19	–	Rice Ragi	–	Tk: 7.96 T: 7.96	80.74	6.30	1.23	–	154
Holenarsipur-16	EA	Rice Ragi	–	–	131.12	10.00	12.01	–	155
Holenarsipur-15	EA	Rice Ragi	–	Tk: 16.97 T: 16.97	126.37	64.76	17.22	–	156
	UN-INHABITED		–	–	281.47	99.57	202.35	–	157
Holenarsipur-14	EA	Rice Ragi	–	Tk: 6.76 T: 6.76	123.48	37.86	4.35	–	158
Holenarsipur-11	EA	Rice Ragi	–	Tk: 24.49 T: 24.49	307.65	85.44	38.31	N:4	159
Holenarsipur-14	EA	Rice Ragi	–	Tk: 29.13 T: 29.13	219.81	48.62	30.12	–	160
Holenarsipur-12	EA	Rice Ragi	–	Tk: 73.18 T: 73.18	249.70	71.24	69.66	N:6	161
Holenarsipur-16	–	Rice Ragi	–	Tk: 14.48 T: 14.48	89.23	17.01	10.79	–	162
Holenrasipur-10	EA	Rice Ragi	–	Tk: 18.98 T: 18.98	112.41	63.32	26.79	N:5, C:1 M:3	163

VILLAGE AMENITIES AND

Taluk: HOLENARSIPUR

Location Code No.	Name of Village	Total area of the Village (in hectares and ares)	Total Population and number of house holds		Amenities available (if not available within the village, a dash (–) may be shown in the column and next to it in brackets, the distance in broad ranges viz. – 5 kms. 5-10 kms. and 10+ kms of the nearest place where the facility is available may be given).						
					Educational	Medical	Drinking Water	Post and Telegraph	Day or days of the market/hat If any	Communications (Bus stop, Railway Station, waterway)	Approach to Village
1	2	3	4a	4b	5	6	7	8	9	10	11
164.	Haradanahalli	321.12	657	109	P	–(–5)	T, W	PO	–(10+)	–(–5)	PR
165.	Kyathanahalli	204.49	410	62	P	–(–5)	W, Hp	–(–5)	–(10+)	–(–5)	PR
166.	Sigaranahalli	468.14	784	144	P	–(–5)	W, Hp	–(–5)	–(–5)	–(–5)	PR
167.	Thavanandi	258.64	420	79	P	–(–5)	W, Hp	–(–5)	–(–5)	–(–5)	KR
168.	Hariharapura	451.45	695	112	P, M	–(–5)	W, Hp	PO	–(–5)	BS	PR
169.	Beeranahalli	75.66	256	47	–(–5)	–(–5)	W	–(–5)	–(–5)	–(–5)	KR
170.	Kalenahalli	72.79				UNINHABITED					
171.	Borehosur	147.49	166	33	P	–(–5)	W	–(–5)	–(–5)	–(–5)	KR
172.	Chakenahalli	146.48	502	94	P, M, H	–(–5)	W, Hp	–(–5)	–(–5)	BS	PR
173.	Arekal Hosahalli	100.64	366	67	P	–(–5)	W	–(–5)	–(–5)	BS	PR
174.	Boranahalli	324.68	397	63	P	–(–5)	W, Hp	–(–5)	–(5–10)	–(–5)	KR
175.	Ankanahalli	156.42	290	55	P	–(–5)	W, Hp	–(–5)	–(5–10)	–(–5)	KR
176.	Chandapura	103.56				UNINHABITED					
177.	Teranya	391.53	736	132	P, M	D	W, Hp	PO	–(5–10)	BS	PR
178.	Sabbanahalli	163.72	320	54	P	–(–5)	W, Hp	–(–5)	–(5–10)	–(–5)	KR
179.	Karaganahalli	167.66	250	36	P	–(–5)	W, Hp	–(–5)	–(5–10)	–(–5)	KR
180.	Malali	527.09	1157	206	P, M	–(–5)	W, Hp	PO	–(5–10)	BS	PR
181.	Parasanahalli	231.87	487	89	P	–(–5)	W, Hp	–(–5)	–(5–10)	–(–5)	KR
182.	Gavisomanahalli	199.94	108	18	–(–5)	–(–5)	W, Hp	–(–5)	–(5–10)	–(–5)	KR
183.	Mavanoor	436.66	915	144	P, M	D	W, Hp	PO	–(5–10)	–(–5)	PR
184.	Laxmipura	91.90	147	27	–(–5)	–(–5)	W, Hp	–(–5)	–(5–10)	–(–5)	KR
185.	Bittagowdanahalli	175.64	406	65	P	–(–5)	W, Hp	–(–5)	–(5–10)	–(–5)	KR
186.	Misiganahalli	44.89	19	3	–(–5)	–(–5)	W	–(–5)	–(5–10)	–(–5)	KR
187.	Kallenahalli	94.01	300	47	P, M	–(–5)	W, Hp	–(–5)	–(5–10)	–(–5)	KR
188.	Banukuppe	493.68	731	123	P, M	–(–5)	W, Hp	–(–5)	–(5–10)	–(–5)	KR
189.	Pillenahalli	164.08	167	30	P	–(–5)	W, Hp	–(–5)	–(–5)	–(–5)	KR

DIRECTORY
LAND USE

Taluk: **HOLENARSIPUR**

Nearest Town and distance (in Km.)	Power Supply	Staple Food	Land use (area under different types of land use in hectares and ares) Forest	Irrigated (by source of irrigation)	Un-irrigated	Culturable waste (including gauchar and groves)	Area not available for cultivation	Remarks including any place of religious, historical or archaeological interest.	Location Code No.
12	13	14	15	16	17	18	19	20	21
Holenarsipur-9	EA	Rice Ragi	–	Tk: 9.59 T: 9.59	123.32	174.99	13.22	N:1	164
Holenarsipur-8	EA	Rice Ragi	–	Tk: 4.12 T: 4.12	109.29	81.22	9.86	–	165
Holenarsipur-8	EA	Rice Ragi	–	–	134.91	308.78	24.45	–	166
Holenarsipur-8	EA	Rice Ragi	–	Tk: 25.53 T: 25.53	89.14	124.35	19.62	–	167
Holenarsipur-9	EA	Rice Ragi	–	Tk: 26.03 GC: 56.66 T: 82.69	102.49	219.02	47.25	**A-III**	168
Holenarsipur-10	–	Rice Ragi	–	GC: 8.16 T: 8.16	35.61	27.83	4.06	–	169
	UN-INHABITED		–	Tk: 0.69 T: 0.69	62.39	5.51	4.20	–	170
Holenarsipur-12	–	Rice Ragi	–	Tk: 8.68 T: 8.68	108.48	11.33	19.00	–	171
Holenarsipur-14	–	Rice Ragi	–	GC: 39.24 T: 39.24	76.09	21.70	9.45	–	172
Holenarsipur-12	EA	Rice Ragi	–	Tk: 1.49 GC: 8.09 T: 9.58	38.42	47.85	4.79	–	173
Holenarsipur-10	EA	Ragi Rice	–	Tk: 11.46 T: 11.46	169.07	122.23	21.90	–	174
Holenarsipur-15	EA	Rice Ragi	–	Tk: 9.39 T: 9.39	83.17	57.43	6.43	–	175
	UN-INHABITED		–	GC: 17.98 T: 17.98	66.37	10.85	8.36	–	176
Holenarsipur-15	EA	Rice Ragi	–	Tk: 23.98 T: 23.98	219.91	134.91	12.73	N:3, M:1	177
Holenarsipur-16	EA	Rice Ragi	–	Tk: 20.75 T: 20.75	72.37	68.17	2.43	–	178
Holenarsipur-16	EA	Rice Ragi	–	Tk: 10.68 T: 10.68	72.71	66.45	17.82	–	179
Holenarsipur-18	EA	Rice Ragi	–	Tk: 73.24 T: 73.24	235.45	145.01	73.39	N:2, M:1	180
Holenarsipur-16	–	Rice Ragi	–	Tk: 30.09 T: 30.09	111.09	59.10	31.59	–	181
Holenarsipur-16	–	Rice Ragi	–	Tk: 11.59 T: 11.59	124.75	8.03	55.57	–	182
Holenarsipur-20	–	Rice Ragi	–	Tk: 54.62 T: 54.62	222.50	80.20	79.34	N:1, M:1	183
Holenarsipur-20	–	Rice Ragi	–	–	48.13	39.28	4.49	–	184
Holenarsipur-20	–	Rice Ragi	–	–	94.03	75.36	6.25	–	185
Holenarsipur-15	–	Rice Ragi	–	–	24.56	17.50	2.83	–	186
Holenarsipur-15	EA	Rice Ragi	–	–	63.80	16.86	13.35	–	187
Holenarsipur-18	EA	Rice Ragi	–	Tk: 19.69 T: 19.69	233.62	107.71	132.66	–	188
Holenarsipur-15	–	Rice Ragi	–	Tk: 33.57 T: 33.57	54.01	51.24	25.26	–	189

VILLAGE AMENITIES AND

Taluk: HOLENARSIPUR

Location Code No.	Name of Village	Total area of the Village (in hectares and ares)	Total Population and number of house holds		Amenities available (if not available within the village, a dash (–) may be shown in the column and next to it in brackets, the distance in broad ranges viz. – 5 kms. 5-10 kms. and 10 + kms of the nearest place where the facility is available may be given).						Approach to Village
					Educational	Medical	Drinking Water	Post and Telegraph	Day or days of the market/hat If any	Communications (Bus stop, Railway Station, waterway)	
1	2	3	4 a	4 b	5	6	7	8	9	10	11
190.	Shivapura	37.66	66	10	– (– 5)	– (– 5)	W	– (– 5)	– (– 5)	– (– 5)	KR
191.	Kamenahalli	327.53	577	84	P	– (– 5)	W, Hp	– (– 5)	– (– 5)	– (– 5)	KR
192.	Athichowdenahalli	299.01	575	105	P	– (– 5)	W, Hp	– (– 5)	– (– 5)	– (– 5)	KR
193.	Ontigudda Kaval	442.97	60	13	– (– 5)	– (– 5)	W	– (– 5)	– (– 5)	– (– 5)	KR
194.	Kurubarahalli	259.57	419	69	P	– (5 – 10)	W, Hp	– (5 – 10)	– (5 – 10)	BS	PR
195.	Kodihalli	422.14	1251	206	P, M	– (– 5)	W, Hp	– (– 5)	– (– 5)	BS	PR
196.	Halekunche	179.27	213	30	P	– (– 5)	W, Hp	– (– 5)	– (– 5)	– (– 5)	PR
197.	Doddakunche	472.96	1465	267	P(2),MH	PHU	T, W, Hp	PO	Thursday	BS	PR
198.	Hosahalli	59.09	182	30	P	– (– 5)	W, Hp	– (– 5)	– (– 5)	– (– 5)	KR
199.	Gopanahalli	35.06				UN-INHABITED					
200.	Kalenahalli Kaval	663.04	187	39	– (– 5)	– (– 5)	W, Hp	– (– 5)	– (– 5)	BS	PR
201.	Beechenahalli Hantha	38.01				UN-INHABITED					
202.	Beechenahalli	162.57	511	100	P	– (– 5)	W, Hp	PO	– (– 5)	BS	PR
203.	Vaddarahalli	229.53	507	74	P	– (– 5)	W, Hp	– (– 5)	– (– 5)	BS	PR
204.	Hadavanahalli	267.69	492	90	P	RP	W, Hp	– (– 5)	Sunday	BS	PR
205.	Hadavanahalli Hantha	12.72				UN-INHABITED					
206.	Unnenahalli Hantha	24.17				UN-INHABITED					
207.	Unnenahalli	90.41	231	36	P	– (– 5)	W	– (– 5)	– (– 5)	– (– 5)	KR
208.	Marasettihalli	146.32	328	55	P	– (– 5)	W, Hp	– (– 5)	– (– 5)	– (– 5)	KR
209.	Malla Samudra	85.77	296	48	P	– (– 5)	W, Hp	– (– 5)	– (– 5)	– (– 5)	KR
210.	Mallasamudra Hantha	54.64				UN-INHABITED					
211.	Kattehosahalli	69.15	134	24	– (– 5)	– (– 5)	W, Hp	– (– 5)	– (– 5)	– (– 5)	KR
212.	Kattehosahalli Hantha	43.31				UN-INHABITED					
213.	Marasettihalli Hantha	63.11				UN-INHABITED					
214.	Gulisathenahalli Hantha	42.71			UN-INHABITED						
215.	Gulisathenahalli	129.03	382	62	P	– (– 5)	W, Hp	– (– 5)	– (– 5)	– (– 5)	KR

DIRECTORY
LAND USE

Taluk: **HOLENARSIPUR**

Nearest Town and distance (in Km.)	Power Supply	Staple Food	Land use (area under different types of land use in hectares and ares) Forest	Irrigated (by source of irrigation)	Un-irrigated	Culturable waste (including gauchar and groves)	Area not available for cultivation	Remarks including any place of religious, historical or archaeological interest.	Location Code No.
12	13	14	15	16	17	18	19	20	21
Holenarsipur-16	–	Rice Ragi	–	–	36.53	0.23	0.90	–	190
Holenarsipur-16	–	Rice Ragi	–	Tk: 24.49 T: 24.49	226.69	64.97	11.38	N:2	191
Holenarsipur-14	EA	Ragi Rice	–	–	236.53	51.60	10.88	N:2	192
Holenarsipur-13	–	Rice Ragi	–	–	397.42	–	45.55	–	193
Holenarsipur-16	–	Rice Ragi	–	–	183.89	66.09	9.59	–	194
Holenarsipur-15	EA	Rice Ragi	–	Tk: 4.91 T: 4.91	359.10	45.81	12.32	N:4	195
Holenarsipur-13	–	Rice Ragi	–	Tk: 31.04 T: 31.04	107.04	35.25	5.94	–	196
Holenarsipur-12	EA	Rice Ragi	–	Tk: 93.73 T: 93.73	268.94	93.01	17.28	N:25, M:2 **A-IV**	197
Holenarsipur-14	–	Rice Ragi	–	–	50.62	–	8.47	–	198
	UN-INHABITED		–	–	34.20	0.59	0.27	–	199
Holenarsipur-10	–	Rice Ragi	–	–	184.46	478.58	–	–	200
	UN-INHABITED		–	GC: 28.47 T: 28.47	–	–	9.54	–	201
Holenarsipur-10	EA	Rice Ragi	–	GC: 9.11 T: 9.11	67.92	77.02	8.52	–	202
Holenarsipur-12	–	Rice Ragi	–	Tk: 6.23 T: 6.23	156.89	55.58	10.83	–	203
Holenarsipur-11	EA	Rice Ragi	–	GC: 9.81 R: 30.36 T: 40.17	129.56	86.63	11.33	–	204
	UN-INHABITED		–	GC: 8.35 T: 8.35	–	–	4.37	–	205
	UN-INHABITED		–	GC: 18.41 T: 18.41	–	–	5.76	–	206
Holenarsipur-10	–	Rice Ragi	–	GC: 4.11 R: 16.19 T: 20.30	17.74	48.63	3.74	–	207
Holenarsipur-12	–	Rice Ragi	–	Tk: 13.25 T: 13.25	57.12	52.81	23.14	–	208
Holenarsipur-12	–	Rice Ragi	–	–	41.24	23.08	21.45	–	209
	UN-INHABITED		–	GC: 40.01 T: 40.01	–	–	14.63	–	210
Holenarsipur-12	EA	Rice Ragi	–	GC: 4.11 T: 4.11	25.50	29.63	9.91	–	211
	UN-INHABITED		–	GC: 28.82 T: 28.82	–	–	14.49	–	212
	UN-INHABITED		–	GC: 45.77 T: 45.77	–	–	17.34	–	213
	UN-INHABITED		–	GC: 32.79 T: 32.79	–	–	9.92	–	214
Holenarsipur-9	EA	Rice Ragi	–	GC: 10.64 T: 10.64	50.45	49.82	18.12	–	215

Taluk: **HOLENARSIPUR**

VILLAGE AMENITIES AND

Location Code No.	Name of Village	Total area of the Village (in hectares and ares)	Total Population and number of house holds		Amenities available (if not available within the village, a dash (–) may be shown in the column and next to it in brackets, the distance in broad ranges viz. – 5 kms. 5-10 kms. and 10+ kms of the nearest place where the facility is available may be given).						
					Educational	Medical	Drinking Water	Post and Telegraph	Day or days of the market/hat If any	Communications (Bus stop, Railway Station, waterway)	Approach to Village
1	2	3	4a	4b	5	6	7	8	9	10	11
216.	Sagar	53.94				UNINHABITED					
217.	Sagar Hantha	58.68				UNINHABITED					
218.	Kumkumada Hosur	97.55	671	99	P, M	–(–5)	W, Hp	–(–5)	–(–5)	–(–5)	KR
219.	Kumkumadahosur Hantha	47.62				UNINHABITED					
220.	Hoovinahalli Hantha	53.99				UNINHABITED					
221.	Hoovinahalli	123.71	486	82	P, M	–(–5)	W, Hp	–(–5)	–(–5)	BS	PR
222.	Bettada Sathenahalli	512.73	849	138	P, M	–(–5)	W, Hp	–(–5)	–(–5)	BS	PR
223.	Bagivalu	420.81	1500	223	P, M	–(–5)	T	PO	–(–5)	–(–5)	PR
224.	Bagivalu Hantha	121.30				UNINHABITED					
225.	Kadavinahosahalli	143.47	962	173	P	–(–5)	W, Hp	–(–5)	–(–5)	–(–5)	PR
226.	Kadavinahosahalli Hantha	61.11				UNINHABITED					
227.	Kadavinakote	271.86	1221	198	P	–(–5)	W, Hp	PO	–(–5)	–(–5)	PR
228.	Kadavinakote Hantha	136.54	10	1	–(–5)	–(–5)	W	–(–5)	–(–5)	–(–5)	KR
229.	Hire Belaguli Hantha	54.07				UNINHABITED					
230.	Hirebelaguli	365.24	1148	184	P, M	–(–5)	W, Hp	–(–5)	–(–5)	–(–5)	PR
231.	Yalleshapura	68.21	449	80	P, M	–(5–10)	W, Hp	–(–5)	–(5–10)	BS	PR
232.	Yalleshapura Hantha	29.90				UNINHABITED					
233.	Katte Belaguli	318.02	839	151	P(2)	–(5–10)	W, Hp	–(–5)	–(5–10)	BS	PR
234.	Katte Belaguli Hantha	4.18				UNINHABITED					
235.	Beemanahalli	166.55	157	23	P	–(–5)	W	–(–5)	–(5–10)	–(–5)	KR
236.	Chikkanahalli	375.55	390	58	P	–(–5)	W, Hp	–(–5)	–(5–10)	–(–5)	PR
237.	Channapura	238.15	269	47	P	–(–5)	W, Hp	–(–5)	–(5–10)	BS	PR
238.	Kamasamudra	152.45	594	102	P	–(–5)	W, Hp	–(–5)	–(10+)	–(–5)	PR
239.	Mavinakere	116.17	372	59	P	–(–5)	W	PO	–(10+)	BS, RS	PR
240.	Amanichikkere	16.41				UNINHABITED					

DIRECTORY
LAND USE

Taluk: **HOLENARSIPUR**

Nearest Town and distance (in Km.)	Power Supply	Staple Food	Land use (area under different types of land use in hectares and ares) Forest	Irrigated (by source of irrigation)	Un-irrigated	Culturable waste (including gauchar and groves)	Area not available for cultivation	Remarks including any place of religious, historical or archaeological interest.	Location Code No.
12	13	14	15	16	17	18	19	20	21
	UN-INHABITED		–	GC: 1.94 T: 1.94	31.10	12.75	8.15	–	216
	UN-INHABITED		–	GC: 38.13 T: 38.13	1.10	–	19.45	–	217
Holenarsipur-5	EA	Rice Ragi	–	GC: 2.83 R: 6.07 T: 8.90	42.34	34.10	12.21	–	218
	UN-INHABITED		–	GC: 32.42 T: 32.42	–	–	15.20	–	219
	UN-INHABITED		–	GC: 36.13 T: 36.13	0.44	–	17.42	–	220
Holenarsipur-6	EA	Rice Ragi	–	GC: 10.91 T: 10.91	58.71	13.52	40.57	–	221
Holenarsipur-4	EA	Rice Ragi	–	Tk: 9.53 T: 9.53	89.44	345.93	67.83	N:2	222
Holenarsipur-5	EA	Rice Ragi	–	GC: 11.04 T: 11.04	303.99	52.66	53.12	N:5	223
	UN-INHABITED		–	GC: 83.14 T: 83.14	5.07	–	33.09	–	224
Holenarsipur-2	EA	Rice Ragi	–	GC: 42.68 T: 42.68	60.12	–	40.67	N:3	225
	UN-INHABITED		–	GC: 47.84 T: 47.84	–	–	13.27	–	226
Holenarsipur-2	EA	Rice Ragi	–	GC: 20.39 T: 20.39	178.58	–	72.89	N:5, M:1	227
Holenarsipur-4	–	Rice Ragi	–	GC: 73.97 T: 73.97	3.15	–	59.42	–	228
	UN-INHABITED		–	GC: 19.78 T: 19.78	0.24	0.49	33.56	–	229
Holenarsipur-6	EA	Rice Ragi	–	GC: 35.78 R: 48.60 T: 84.38	180.43	92.16	8.27	N:4	230
Holenarsipur-6	EA	Rice Ragi	–	GC: 8.71 T: 8.71	39.55	9.61	10.34	N:2, M:1	231
	UN-INHABITED		–	GC: 12.33 T: 12.33	–	17.07	0.50	–	232
Holenarsipur-7	–	Rice Ragi	–	We: 79.93 Tk: 18.22 T: 98.15	107.67	108.12	4.08	N:1, M:1	233
	UN-INHABITED		–	GC: 1.71 T: 1.71	–	2.20	0.27	–	234
Holenarsipur-8	EA	Rice Ragi	–	–	81.71	82.18	2.66	–	235
Holenarsipur-6	EA	Rice Ragi	–	R: 18.57 T: 18.57	143.58	197.13	16.27	–	236
Holenarsipur-8	–	Rice Ragi	–	Tk: 2.45 T: 2.45	101.15	120.06	14.49	–	237
Holenarsipur-9	EA	Rice Ragi	–	Tk: 4.99 T: 4.99	93.74	28.09	25.63	N:2	238
Holenarsipur-10	EA	Rice Ragi	–	Tk: 0.07 T: 0.07	82.20	18.16	15.74	T:1, M:3 N:5, C:4	239
	UN-INHABITED		–	Tk: 6.45 T: 6.45	8.42	0.27	1.27	–	240

VILLAGE AMENITIES AND

Taluk: HOLENARSIPUR

Location Code No.	Name of Village	Total area of the Village (in hectares and ares)	Total Population and number of house holds		Amenities available (if not available within the village, a dash (–) may be shown in the column and next to it in brackets, the distance in broad ranges viz. – 5 kms. 5-10 kms. and 10 + kms of the nearest place where the facility is available may be given).						
					Educational	Medical	Drinking Water	Post and Telegraph	Day or days of the market/hat If any	Communications (Bus stop, Railway Station, watetway)	Approach to Village
1	2	3	4 a	4 b	5	6	7	8	9	10	11
241.	Amanidoddakere	145.75				UN-INHABITED					
242.	Haralahalli	110.07	238	43	– (– 5)	– (– 5)	W, Hp	– (– 5)	– (10 +)	BS	PR
243.	Hanumanahalli	188.38	613	106	P, M	– (– 5)	W, Hp	– (– 5)	– (10 +)	BS	PR
244.	Basavanayakanahalli	151.90	502	85	P	– (– 5)	W, Hp	– (– 5)	– (10 +)	BS	PR
245.	Hangarahalli	117.85	456	74	P	– (– 5)	W, Hp	– (– 5)	– (10 +)	BS	PR
246.	Nyamanahalli	329.87	629	112	P	– (– 5)	W, Hp	– (– 5)	– (10 +)	BS	PR
247.	Kabbinahalli	138.77	609	96	P	– (– 5)	W, Hp	– (– 5)	– (10 +)	– (– 5)	KR
248.	Kinnarahalli	151.35	405	64	P, M	– (– 5)	W, Hp	– (– 5)	– (10 +)	– (– 5)	KR
249.	Machagowdanahalli	225.00	519	88	P(2)	– (– 5)	W, Hp	– (– 5)	– (10 +)	– (– 5)	KR
	Total	**59462.09**	**111046**	**18727**							
	Kasaba Holenarasipur	491.56				Fully included in Urban area					
	Suranahalli	91.10				Fully included in Urban area					

DIRECTORY
LAND USE

Taluk: **HOLENARSIPUR**

Nearest Town and distance (in Km.)	Power Supply	Staple Food	Land use (area under different types of land use in hectares and ares) Forest	Irrigated (by source of irrigation)	Un-irrigated	Culturable waste (including gauchar and groves)	Area not available for cultivation	Remarks including any place of religious, historical or archa eological interest.	Location Code No.
12	13	14	15	16	17	18	19	20	21
	UN-INHABITED		–	Tk: 62.08 T: 62.08	6.89	1.38	75.40	–	241
Holenarsipur-11	–	Rice Ragi	–	Tk: 43.64 T: 43.64	26.43	19.35	20.65	–	242
Holenarsipur-11	–	Rice Ragi	–	Tk: 24.70 R: 70.34 T: 95.04	45.58	45.32	2.44	N:2	243
Holenarsipur-12	–	Rice Ragi	–	Tk: 17.49 T: 17.49	38.60	91.87	3.94	–	244
Holenarsipur-10	EA	Rice Ragi	–	Tk: 27.31 T: 27.31	32.03	38.35	20.16	–	245
Holenarsipur-13	EA	Rice Ragi	–	Tk: 33.21 T: 33.21	113.20	172.52	10.94	N:1	246
Holenarsipur-14	–	Rice Ragi	–	Tk: 19.96 T: 19.96	78.06	33.49	7.26	N:1	247
Holenarsipur-14	EA	Rice Ragi	–	Tk: 23.24 T: 23.24	89.91	30.70	7.50	–	248
Holenarsipur-12	–	Rice Ragi	–	Tk: 19.23 T: 19.23	104.46	77.08	24.23	–	249
				WE: 125.44 **Tk: 2889.24** **GC: 1998.32** **R: 323.68**					
			1338.43	**T: 5336.68**	**31780.24**	**14497.54**	**6509.20**	**Total**	

MANJARABAD TALUK

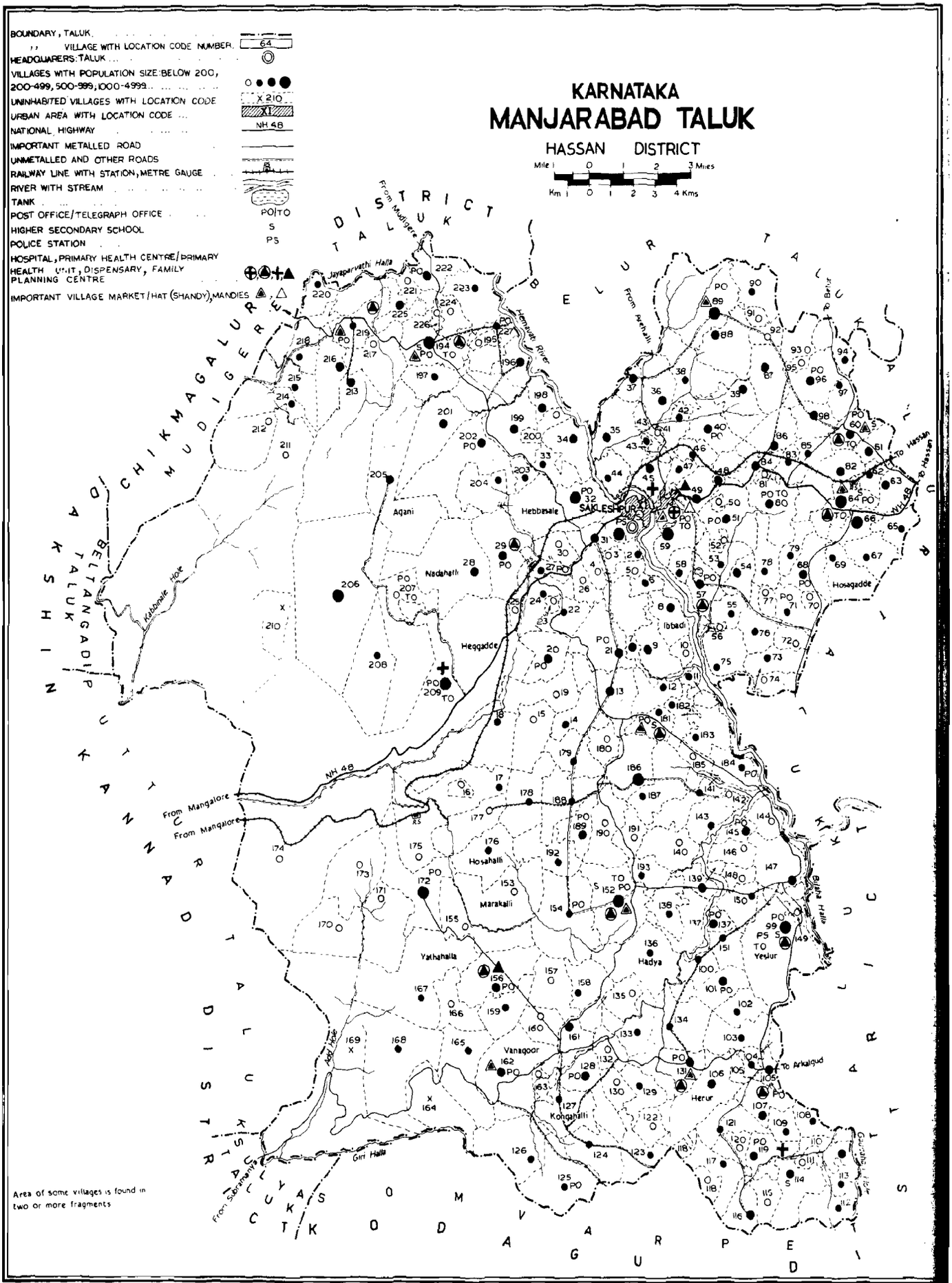

Area of some villages is found in two or more fragments

Based upon Survey of India map with the permission of the Surveyor General of India.

© Government of India Copyright, 1987

ALPHABETICAL LIST OF VILLAGES
Taluk: MANJARABAD

Sl. No.	Name of village	1981 Census L.C. No.	Population 1971	Population 1981
1	2	3	4	5
1	Achanahalli	213	355	563
2	Achangi	45	424	725
3	Acharadi (Achardi)	223	316	433
4	Adarvalli	72	136	129
5	Agalahatti	199	469	559
6	Agani	205	425	605
7	Aluvalli	18	153	275
8	Aluvalli	83	220	291
9	Anemahal	31	659	807
10	Arekere	21	585	665
11	Arini	168	218	272
12	Arini Estate	164	-	-
13	Athiganahalli (Attiganahalli)	140	143	196
14	Athihalli (Attihalli)	156	602	661
15	Bachalli (Bagahalli)	158	315	326
16	Bachanahalli	224	45	114
17	Bachanahalli Avare Kadu Estate (Bachanahalli Avare Kadu)	226	30	35
18	Bage	80	627	725
19	Baikere	35	534	690
20	Bajumane Estate	170	-	33
21	Balagodu	88	515	700
22	Balehalla	173	152	167
23	Ballu	64	1351	1434
24	Banagere	126	243	290
25	Banavase	66	1245	1511
26	Bandihalli	70	81	130
27	Bannahalli	191	114	84
28	Basavanahalli	47	143	463
29	Battekumari (Bettekumari)	171	118	169
30	Belagodu	60	792	662
31	Bellur	183	460	460
32	Biradahalli	37	566	552
33	Bisle State Forest	169	-	-
34	Bobbanahalli	192	274	280
35	Bommanakere	179	356	413
36	Boranamane	166	43	57
37	Bugadahalli	19	108	157
38	Byagadihalli (Byagadahalli)	161	440	527
39	Byakaravalli (Bykaravalli)	13	613	814
40	Changadihalli	105	376	589
41	Chikkallur	148	268	196
42	Chikkanayakanahalli (Chiknaikanahalli)	65	164	302
43	Chikkakundur (Chikkundur)	100	421	449
44	Chikkasathigala (Chikkasattigala)	5	152	189
45	Chinnahalli	178	333	355
46	Cowdahalli	2	135	208
47	Dabbegadde	200	118	136
48	Devaladakere (Devaldakere)	219	362	384
49	Devihalli	30	21	83
50	Doddakallur	150	355	374
51	Doddakundur	101	506	606
52	Doddanagara	44	388	464
53	Doddanahalli	141	199	275
54	Doddasathigala (Doddasattigala)	6	237	291
55	Donigal (Donigal)	27	268	321
56	Echalabeedu	110	560	678
57	Echalapura (Eachlapura)	185	150	152
58	Echalvalli Estate	52	55	116
59	Eswarahalli	61	220	680
60	Ganadahole	33	158	341
61	Gantebommanahalli	81	86	69
62	Goddu	128	517	536
63	Golagonde	98	759	937
64	Gowdarabylu	142	59	89
65	Gulagalale	84	348	540
66	Hadalkerehalli	130	81	135
67	Hadige	227	402	429
68	Hadige Estate	195	12	45
69	Hadlahalli	154	348	464
70	Hadlahalli	186	907	1001
71	Hadya	136	484	497
72	Halasulige	40	507	799
73	Halebelur	57	544	619
74	Halekere	78	212	427
75	Hallibylu	4	45	90
76	Halliyur	135	144	153
77	Hanase	112	475	468
78	Hanase Estate	113	431	302
79	Hanbal	194	1944	2406
80	Hanjagodanahalli	221	109	189
81	Hanjagodanahalli Estate	225	398	554
82	Haragarahalli	14	382	422
83	Harakanahalli	77	47	114
84	Hasade (Hasade)	46	193	327
85	Hasugavalli	63	238	575
86	Hebbanahalli	87	477	562
87	Hebbasale	32	1032	1193
88	Heggadde	209	1618	2141
89	Heggadihalli	104	133	205
90	Heggove (Heggone)	73	161	279
91	Hennali	34	561	604
92	Hennali	143	273	331
93	Herur	106	397	535
94	Hethur	152	1818	1880
95	Hiridanahalli	177	163	180
96	Hirimande	218	162	346
97	Hiriyur	190	62	172
98	Hodachahalli	212	92	69
99	Hongadahalla	172	954	1142
100	Hosagadde	69	172	299
101	Hosahalli	176	211	245
102	Hosakere	79	166	204
103	Hosakote	117	415	326
104	Hosakote Estate	118	140	146
105	Hosur	119	392	576
106	Hosur Estate	48	500	679
107	Hulagathur	129	314	457
108	Hulagathur Estate	122	15	46
109	Hullahalli	22	215	265
110	Hullahalli Estate	23	48	60
111	Hurudi	222	632	773
112	Ibbadi	8	356	574
113	Igoor	137	706	812
114	Igoor Estate	138	171	267
115	Iragalu	3	29	47
116	Jambardi	201	529	728
117	Jammanahalli	68	723	721
118	Janekere	7	572	677
119	Jannapura	43	330	325
120	Jedigadde	155	23	20
121	Kabbinagadde	53	273	495
122	Kadabanahalli	41	-	8

ALPHABETICAL LIST OF VILLAGES
Taluk: MANJARABAD

Sl. No.	Name of village	1981 Census L.C. No.	Population 1971	Population 1981
1	2	3	4	5
123	Kadagaravalli	17	371	351
124	Kadagaravalli Estate	16	-	25
125	Kadlur	120	102	117
126	Kadumane	207	193	176
127	Kadumane Estate	206	2883	2351
128	Kagenari State Forest	174	-	56
129	Kakanamane	85	347	487
130	Kalagane	26	140	189
131	Kalale	114	564	636
132	Kalale Estate	111	211	124
133	Kamanahalli	12	349	373
134	Kanigalamane	56	19	29
135	Karadigala	188	362	402
136	Karagoor (Karagur)	133	434	454
137	Kelagalale	36	559	951
138	Kalaginamanchahalli	15	156	165
139	Kelavalli	74	42	175
140	Kendanamane	86	367	581
141	Kerodi (Keredi)	147	707	823
142	Kesaganahalli	24	283	433
143	Kesaguli	90	528	474
144	Kirahalli	38	412	345
145	Kiruhunse	76	177	266
146	Kiruvale (Kuruvale)	92	83	109
147	Kogaravalli (Kogadavalli)	54	285	561
148	Kogaravalli	220	183	264
149	Kollahalli	49	394	582
150	Kanabanahalli	193	220	252
151	Kongahalli	127	251	250
152	Kothanahalli (Kottanahalli)	146	48	79
153	Kowkudi	116	488	728
154	Kudanahalli (Kundanahalli)	97	227	261
155	Kumarahalli (Kumarihalli)	211	136	151
156	Kumathahalli (Kumatahalli)	157	153	179
157	Kumbarahalli	145	341	602
158	Kumbardi	29	597	859
159	Kumbardi Estate	25	208	184
160	Kuniganahalli	71	275	472
161	Kurubathur	181	398	416
162	Kyamanahalli	202	788	693
163	Kyanahalli	20	457	661
164	Lakkunda	93	233	186
165	Lakkunda	134	443	452
166	Madanapura	196	443	560
167	Magadi	42	201	312
168	Magalu	144	234	191
169	Mageri	125	480	495
170	Makkihalli	197	253	308
171	Malali	59	557	2075
172	Manibeegithi Estate (Manibigathi Estate)	210	-	-
173	Manjanahalla Estate	208	260	360
174	Manjur	109	342	376
175	Mankanahalli	165	224	303
176	Maragadi	217	128	123
177	Maragalli (Maragahalli)	103	327	414
178	Maragathur	160	35	58
179	Maragunda	214	261	340
180	Marakalli	153	90	115
181	Masuvalli	39	411	509
182	Matasagara	51	601	676
183	Matasagara Coffee Estate	50	36	174
184	Mathigalale (Mattigalale)	91	51	56
185	Mathur (Mattur)	102	138	240
186	Mavinahalli	198	479	551
187	Mavinakolu	203	64	254
188	Menasumakki	62	170	226
189	Moogali (Mugali)	96	529	734
190	Nadahalli	28	732	901
191	Nallulli	11	362	399
192	Narur	121	357	427
193	Neekanahalli	216	708	613
194	Nelagalli (Nalagalli)	215	231	259
195	Nidigere	184	422	470
196	Palahalli	132	110	122
197	Rajendrapura	67	235	209
198	Ramenahalli	58	213	241
199	Raxidi Estate (Raxdi Estate)	204	186	278
200	Saklespur (Rural)	1	37	3491
201	Santhahalli	107	549	574
202	Saragahalli	151	245	253
203	Shanthapura	10	118	152
204	Siddapura	55	153	370
205	Sidigalale	95	197	197
206	Sullakki	9	480	585
207	Sundahalli	108	353	405
208	Sundavalli	94	230	275
209	Thadakalu	115	187	161
210	Thambalagere (Tambalagere)	124	270	352
211	Thontalapura (Tontalapura)	149	71	114
212	Uchangi	131	725	696
213	Udevara	89	1063	1383
214	Ummathur	187	386	381
215	Vaddarahalli (Voddarahalli)	180	39	40
216	Vadur	75	359	462
217	Vanagoor (Vanagur)	162	636	700
218	Vanagoor Estate (Vanagur Estate)	163	-	33
219	Valalahalli (Volalahalli)	189	709	673
220	Vodahalli	123	219	209
221	Yadakere	139	447	539
222	Yadavarahalli	182	241	290
223	Yadehalli	82	641	767
224	Yadekumari	175	66	109
225	Yaragalli	159	275	286
226	Yathahalla (Yathahalli)	167	286	320
227	Yeslur	99	1942	2134

MANJARABAD TALUK (Contd.)

VILLAGE AMENITIES AND

Taluk: MANJARABAD

Location Code No.	Name of Village	Total area of the Village (in hectares and ares)	Total Population and number of house holds		Amenities available (if not available within the village, a dash (–) may be shown in the column and next to it in brackets, the distance in broad ranges viz. – 5 kms. 5-10 kms. and 10 + kms of the nearest place where the facility is available may be given).						Approach to Village
					Educational	Medical	Drinking Water	Post and Telegraph	Day or days of the market/hat If any	Communications (Bus stop, Railway Station, waterway)	
1	2	3	4 a	4 b	5	6	7	8	9	10	11
1.	Sakleshpur (Rural)	325.76	3491	704	P(3), M	– (– 5)	T	– (– 5)	– (– 5)	BS, RS	PR
2.	Cowdahalli	112.76	208	39	– (– 5)	– (– 5)	W	– (– 5)	– (– 5)	BS	PR
3.	Iragalu	97.77	47	6	– (– 5)	– (– 5)	W	– (– 5)	– (– 5)	BS	PR
4.	Hallibylu	138.85	90	17	– (– 5)	– (– 5)	W	– (– 5)	– (– 5)	BS	PR
5.	Chikkasathigala	121.72	189	34	– (– 5)	– (– 5)	W, Hp	– (– 5)	– (– 5)	BS	PR
6.	Doddasathigala	182.26	291	51	P	– (– 5)	W	– (– 5)	– (– 5)	BS	PR
7.	Janekere	426.30	677	118	P	– (5–10)	W, Hp	– (– 5)	– (5–10)	BS	PR
8	Ibbadi	341.73	574	105	P(2)	– (5–10)	W, Hp	– (– 5)	– (5–10)	BS	PR
9.	Sullakki	372.57	585	109	P	– (5–10)	W	– (– 5)	– (5–10)	BS	PR
10	Shanthapura	137.41	152	29	– (– 5)	– (5–10)	W	– (– 5)	– (5–10)	BS	PR
11.	Nallulli	187.92	399	71	P	– (– 5)	W	– (– 5)	– (– 5)	– (– 5)	PR
12.	Kamanahalli	290.76	373	65	P	– (– 5)	W	– (– 5)	– (– 5)	BS	PR
13	Byakaravalli	495.64	814	149	P	– (– 5)	W, Hp	– (– 5)	– (– 5)	BS	PR
14.	Haraganahalli	320.55	422	71	P, M	– (5–10)	W	– (– 5)	– (5–10)	BS	PR
15.	Kelaginamanchahalli	427.46	165	31	– (– 5)	– (5–10)	W	– (– 5)	– (5–10)	BS	KR
16.	Kadagaravalli Estate	67.38	25	4	– (– 5)	– (5–10)	W	– (– 5)	– (5–10)	– (– 5)	KR
17.	Kadagaravalli	530.71	351	53	P, M	– (5–10)	W	– (– 5)	– (5–10)	– (– 5)	KR
18.	Aluvalli	963.84	275	46	– (– 5)	– (5–10)	W	– (– 5)	– (5–10)	– (– 5)	KR
19.	Bugadahalli	466.02	157	24	P	– (5–10)	W, TW	– (– 5)	– (5–10)	– (– 5)	KR
20.	Kyanahalli	383.26	661	113	P, M	– (5–10)	W, TW	PO	– (5–10)	BS	PR

DIRECTORY

LAND USE

Taluk: **MANJARABAD**

Nearest Town and distance (in Km.)	Power Supply	Staple Food	Land use (area under different types of land use in hectares and ares) Forest	Irrigated (by source of irrigation)	Un-irrigated	Culturable waste (including gauchar and groves)	Area not available for cultivation	Remarks including any place of religious, historical or archaeological interest.	Location Code No.
12	13	14	15	16	17	18	19	20	21
Sakleshpur-1	EA	Rice	–	WE: 1.61 TK: 4.14 T: 5.75	149.97	122.47	47.57	N:75, M:3, T:1	1
Sakleshpur-3	EA	Rice	–	O: 35.75 T: 35.75	35.63	27.23	14.15	N:1, T:2, C:1	2
Sakleshpur-3	EA	Rice	–	TK: 7.28 O: 34.07 T: 41.35	36.23	15.17	5.02	N:5	3
Sakleshpur-3	EA	Rice	–	TK: 3.24 O: 31.68 T: 34.92	94.26	1.87	7.80	N:2, T:1 C:2	4
Sakleshpur-3	EA	Rice	–	TK: 5.26 O: 31.75 T: 37.01	50.26	31.41	3.04	N:4	5
Sakleshpur-3	EA	Rice	–	GC: 89.13 O: 17.93 T: 107.06	36.76	20.75	17.69	N:6	6
Sakleshpur-8	EA	Rice	–	TK: 2.83 O: 131.04 T: 133.87	182.06	37.55	72.82	N:3, T:3, M:4, C:4	7
Sakleshpur-10	EA	Rice	–	O: 58.57 T: 58.57	164.23	27.78	91.15	T:2, N:9, M:5, C:2	8
Sakleshpur-8	EA	Rice	–	TK: 4.86 O: 72.50 T: 77.36	155.40	53.30	86.51	N:3, M:2, C:1	9
Sakleshpur-9	EA	Rice	–	O: 20.10 T: 20.10	53.46	15.51	48.34	T:1, M:1 C:1	10
Sakleshpur-18	EA	Rice	–	O: 40.85 T: 40.85	14.63	56.09	76.35	–	11
Sakleshpur-14	EA	Rice	–	TK: 4.86 O: 66.47 T: 71.33	178.21	23.03	18.19	N:1	12
Sakleshpur-15	EA	Rice	–	TK: 8.50 O: 95.19 T: 103.69	256.47	60.36	75.12	N:9, C:1, T:3, M:4	13
Sakleshpur-18	EA	Rice	89.46	TK: 10.52 O: 35.41 T: 45.93	148.14	17.97	19.05	N:1, M:3 T:2	14
Sakleshpur-17	EA	Rice	–	TK: 0.81 O: 41.56 T: 42.37	181.64	168.14	35.31	C:1, T:2	15
Sakleshpur-18	EA	Rice	–	–	62.40	–	4.98	–	16
Sakleshpur-18	EA	Rice	270.95	WE: 3.04 TK: 44.92 T: 47.96	87.47	109.82	14.51	–	17
Sakleshpur-15	EA	Rice	689.85	O: 39.44 T: 39.44	183.93	9.60	41.02	N:2	18
Sakleshpur-8	–	Rice	193.87	TK: 3.24 O: 39.33 T: 42.57	155.15	32.14	42.29	–	19
Sakleshpur-8	EA	Rice	60.70	TK: 4.45 O: 44.61 T: 49.06	160.64	43.01	69.85	N:6, M:2, T:1, C:1	20

VILLAGE AMENITIES AND

Taluk: **MANJARABAD**

Location Code No.	Name of Village	Total area of the Village (in hectares and ares)	Total Population and number of house holds		Amenities available (if not available within the village, a dash (–) may be shown in the column and next to it in brackets, the distance in broad ranges viz. – 5 kms. 5-10 kms. and 10+ kms of the nearest place where the facility is available may be given).						
					Educational	Medical	Drinking Water	Post and Telegraph	Day or days of the market/hat If any	Communications (Bus stop, Railway Station, waterway)	Approach to Village
1	2	3	4a	4b	5	6	7	8	9	10	11
21.	Arekere	554.91	665	122	P, M	– (– 5)	W, Hp	PO	– (– 5)	BS	PR
22.	Hullahalli	257.14	265	54	– (– 5)	– (5–10)	W, Hp	– (– 5)	– (5–10)	BS	PR
23.	Hullahalli Estate	42.15	60	13	– (– 5)	– (5–10)	W	– (– 5)	– (5–10)	BS	PR
24.	Kesaganahalli	369.73	433	100	– (– 5)	– (5–10)	W, Hp	– (– 5)	– (5–10)	BS	PR
25.	Kumbardi Estate	182.60	184	55	– (– 5)	– (5–10)	W	– (– 5)	– (5–10)	– (– 5)	PR
26.	Kalagane	167.60	189	29	P	– (5–10)	W, Hp	– (– 5)	– (5–10)	– (– 5)	KR
27.	Donigal	139.36	321	64	P	– (– 5)	W	PO	– (– 5)	BS, RS	PR
28.	Nadahalli	1046.51	901	160	P	– (– 5)	W	– (– 5)	– (10+)	– (– 5)	PR
29.	Kumbardi	626.13	859	176	P, M	PHU	W	PO	– (10+)	BS	PR
30.	Devihalli	217.93	83	16	– (– 5)	– (– 5)	W	– (– 5)	– (5–10)	BS	PR
31.	Anemahal	199.83	807	149	P	– (– 5)	W, Hp	– (– 5)	– (– 5)	BS	PR
32.	Hebbasale	957.72	1193	237	P(2)	– (– 5)	W	PO	– (– 5)	BS	PR
33.	Ganadahole	211.48	341	67	P	– (5–10)	W	– (– 5)	– (5–10)	– (– 5)	KR
34.	Hennali	386.63	604	111	P	– (5–10)	W, Hp	– (– 5)	– (5–10)	BS	PR
35.	Baikere	548.39	690	131	P	– (5–10)	W	– (– 5)	– (5–10)	– (– 5)	KR
36	Kekagalale	403.63	951	194	P, M	– (5–10)	W, Hp	– (– 5)	– (5–10)	BS	PR
37.	Biradahalli	127.42	552	106	P	– (5–10)	W	– (– 5)	– (5–10)	BS	PR
38.	Kirahalli	534.25	345	78	P	– (– 5)	W	– (– 5)	– (– 5)	– (– 5)	PR
39.	Masuvalli	362.87	509	101	P	– (– 5)	W	– (– 5)	– (– 5)	– (– 5)	PR
40.	Halasulige	380.94	799	154	P, M	– (5–10)	W, Hp	PO	– (5–10)	BS	PR
41.	Kadabanahalli	52.37	8	2	– (– 5)	– (5–10)	W	– (– 5)	– (5–10)	– (– 5)	KR
42.	Magadi	193.57	312	58	– (– 5)	– (5–10)	W	– (– 5)	– (5–10)	– (– 5)	KR

DIRECTORY

LAND USE

Taluk: **MANJARABAD**

Nearest Town and distance (in Km.)	Power Supply	Staple Food	Land use (area under different types of land use in hectares and ares) Forest	Irrigated (by source of irrigation)	Un-irrigated	Culturable waste (including gauchar and groves)	Area not available for cultivation	Remarks including any place of religious, historical or archaeological interest.	Location Code No.
12	13	14	15	16	17	18	19	20	21
Sakleshpur-10	EA	Rice	88.33	TK: 4.05 O: 116.29 T: 120.34	151.70	40.74	153.80	N:3, M:2 C:2, T:2	21
Sakleshpur-8	EA	Rice	–	TK: 1.21 O: 44.39 T: 45.60	139.36	69.23	2.95	N:2, T:1, M:1	22
Sakleshpur-8	EA	Rice	–	–	41.28	0.40	0.47	N:3, C:1, M:1	23
Sakleshpur-6	EA	Rice	–	O: 46.36 T: 46.36	219.97	90.58	12.82	N:4, M:1, T:1	24
Sakleshpur-6	EA	Rice	–	–	166.21	4.03	12.36	N:1, C:1, T:1, M:1	25
Sakleshpur-8	EA	Rice	–	O: 33.78 T: 33.78	72.54	57.04	4.24	N:1, C:1 M:1	26
Sakleshpur-6	EA	Rice	–	TK: 2.02 O: 10.59 T: 12.61	81.04	43.55	2.16	N:14, C:4 M:1	27
Sakleshpur-7	EA	Rice	–	TK: 8.10 O: 110.54 T: 118.64	414.27	509.92	3.68	N:2, M:1	28
Sakleshpur-8	EA	Rice	–	TK: 5.66 O: 70.32 T: 75.98	368.78	162.93	18.44	–	29
Sakleshpur-7	EA	Rice	32.65	O: 18.01 T: 18.01	134.79	21.78	10.70	–	30
Sakleshpur-3	EA	Rice	–	O: 14.18 T: 14.18	143.67	34.95	7.03	N:8, T:1, C:3, M:4	31
Sakleshpur-5	EA	Rice	96.42	TK: 9.71 O: 119.39 T: 129.10	534.22	125.48	72.50	N:5, M:2 T:1	32
Sakleshpur-8	EA	Rice	57.38–	TK: 3.64 O: 14.12 T: 17.76	48.21	59.27	28.86	N:7, C:1 M:1, T:1	33
Sakleshpur-6	EA	Rice	42.79	TK: 9.72 O: 74.39 T: 84.11	181.28	30.25	48.20	N:2, C:1 T:2	34
Sakleshpur-8	EA	Rice	–	TK: 3.24 O: 31.66 T: 34.90	257.94	117.92	137.63	N:2, C:1 T:1, M:1	35
Sakleshpur-8	EA	Rice	–	O: 26.61 T: 26.61	237.44	85.46	54.12	N:3, C:1 T:1, M:1	36
Sakleshpur-7	EA	Rice	–	O: 4.63 T: 4.63	62.72	40.34	19.73	N:2, M:1 T:2	37
Sakleshpur-10	EA	Rice	–	TK: 2.43 O: 14.87 T: 17.30	323.99	105.01	87.95	N:1, C:1 T:1	38
Sakleshpur-10	EA	Rice	–	TK: 5.66 O: 28.30 T: 33.96	182.04	135.84	11.03	N:3, T:2 C:2, M:1	39
Sakleshpur-6	EA	Rice	–	TK: 7.69 O: 72.31 T: 80.00	167.13	117.35	16.46	N:5, T:1 C:1. M:1	40
Sakleshpur-6	EA	Rice	–	–	8.16	31.04	13.17	N:1, C:2 M:2	41
Sakleshpur–6	EA	Rice	–	TK: 8.10 O: 49.43 T: 57.53	92.52	26.60	16.92	N:1, T:2 C:3, M:2	42

VILLAGE AMENITIES AND

Taluk: MANJARABAD

Location Code No.	Name of Village	Total area of the Village (in hectares and ares)	Total Population and number of house holds		Amenities available (if not available within the village, a dash (-) may be shown in the column and next to it in brackets, the distance in broad ranges viz. - 5 kms. 5-10 kms. and 10+ kms of the nearest place where the facility is available may be given).						Approach to Village
					Educational	Medical	Drinking Water	Post and Telegraph	Day or days of the market/hat If any	Communications (Bus stop, Railway Station, waterway)	
1	2	3	4a	4b	5	6	7	8	9	10	11
43.	Jannapura	125.70	325	59	-(-5)	-(5-10)	W	-(-5)	-(5-10)	-(-5)	PR
44.	Doddanagara	267.17	464	78	P(2)	-(-5)	W	-(-5)	-(-5)	-(-5)	PR
45.	Achangi	237.75	725	140	P	-(-5)	W, Hp	-(-5)	-(-5)	BS	PR
46.	Hasade	171.00	327	62	-(-5)	-(-5)	W	-(-5)	-(-5)	-(-5)	PR
47.	Basavanahalli	129.46	463	91	-(-5)	-(-5)	W, Hp	-(-5)	-(-5)	BS	KR
48.	Hosur Estate	148.46	679	138	-(-5)	-(-5)	W	-(-5)	-(-5)	BS	PR
49.	Kollahalli	233.43	582	102	P, M	-(-5)	W, Hp	-(-5)	-(-5)	BS	PR
50.	Matasagara Coffee Estate	40.88	174	35	-(-5)	-(5-10)	W	-(-5)	-(5-10)	-(-5)	PR
51.	Matasagara	501.94	676	136	-(-5)	-(5-10)	W, Hp	PO	-(5-10)	-(-5)	KR
52.	Echalavalli Estate	56.02	116	23	-(-5)	-(5-10)	W	-(-5)	-(5-10)	-(-5)	PR
53.	Kabbinagadde	249.32	495	92	P	-(5-10)	W, Hp	-(-5)	-(5-10)	-(-5)	KR
54.	Kogaravalli	202.85	561	119	P(2)	-(5-10)	W, Hp	-(-5)	-(5-10)	-(5-10)	KR
55.	Siddapura	184.76	370	73	P	-(-5)	W	-(-5)	-(5-10)	-(-5)	PR
56.	Kanigalamane	87.92	29	6	-(-5)	-(-5)	W	-(-5)	-(5-10)	-(5-10)	KR
57.	Halebelur	321.83	619	97	P, M	PHU	W, Hp	PO	-(5-10)	-(5-10)	PR
58.	Ramanahalli	151.63	241	32	-(-5)	-(-5)	W	-(-5)	-(5-10)	-(5-10)	PR
59.	Malali	626.80	2075	425	P	-(-5)	W	-(-5)	-(-5)	-(-5)	PR
60.	Belagodu	252.28	662	134	P(2), M(2), H	PHU	W, Hp	PTO Phone	Saturday	BS	PR
61.	Eswarahalli	199.11	680	126	P	-(-5)	W	-(-5)	-(-5)	BS	PR
62.	Menasumakki	121.65	226	40	-(-5)	-(-5)	W	-(-5)	-(-5)	-(-5)	KR
63.	Hasugavalli	255.79	575	107	P	-(-5)	W, Hp	-(-5)	-(-5)	BS	PR
64.	Ballu	346.91	1434	282	P(2), M, H	PHU	W, Hp	PTO Phone	Thursday	BS, RS	PR

DIRECTORY
LAND USE

Taluk: **MANJARABAD**

Nearest Town and distance (in Km.)	Power Supply	Staple Food	Land use (area under different types of land use in hectares and ares) Forest	Irrigated (by source of irrigation)	Un-irrigated	Culturable waste (including gauchar and groves)	Area not available for cultivation	Remarks including any place of religious, historical or archaeological interest.	Location Code No.
12	13	14	15	16	17	18	19	20	21
Sakleshpur-10	EA	Rice	–	O: 13.15 T: 13.15	59.48	26.90	26.17	–	43
Sakleshpur-5	EA	Rice	–	O: 83.84 T: 83.84	63.01	114.02	6.30	N:1, C:1, T:1	44
Sakleshpur-2	EA	Rice	37.42	O: 58.52 T: 58.52	82.14	51.48	8.19	N:10, C:6, T:3, M:6	45
Sakleshpur-6	EA	Rice	–	TK: 5.67 O: 33.34 T: 39.01	81.06	33.92	17.01	N:1, C:1 M:1, T:1	46
Sakleshpur-2	EA	Rice	–	TK: 3.64 O: 31.51 T: 35.15	39.04	53.84	1.43	N:5, C:1 M:1, T:1	47
Sakleshpur-4	EA	Rice	–	–	132.79	–	15.67	N:2, T:2, C:4	48
Sakleshpur-6	EA	Rice	–	TK: 15.38 O: 35.66 T: 51.04	135.62	32.72	14.05	N:2, M:1 C:1, T:1	49
Sakleshpur-8	EA	Rice	–	–	40.88	–	–	N:2, C:2, M:1	50
Sakleshpur-8	EA	Rice	–	TK: 5.67 O: 2.93 T: 8.60	337.21	131.14	24.99	N:2, T:2 C:1	51
Sakleshpur-10	EA	Rice	–	–	56.02	–	–	N:2, C:1 M:1	52
Sakleshpur-6	EA	Rice	–	TK: 2.02 O: 23.07 T: 25.09	127.22	77.53	19.48	N:3, C:4, T:2, M:1	53
Sakleshpur-8	EA	Rice	–	–	125.90	59.09	17.86	N:4, T:3, C:2	54
Sakleshpur-8	EA	Rice	–	O: 14.57 T: 14.57	104.97	55.68	9.54	N:1, M:2, T:1	55
Sakleshpur-7	EA	Rice	–	–	33.81	40.55	13.56	N:10, M:2, T:2, C:2	56
Sakleshpur-5	EA	Rice	–	TK: 9.72 O: 4.65 T: 14.37	179.88	97.63	29.95	N:2, T:1, A-I	57
Sakleshpur-8	EA	Rice	–	O: 21.15 T: 21.15	56.39	57.95	16.14	N:2, C:1, T:1	58
Sakleshpur-2	EA	Rice	–	TK: 7.29 O: 77.70 T: 84.99	339.49	119.28	83.04	N:3, C:5 T:3, M:1	59
Sakleshpur-13	EA	Rice	17.50	TK: 14.97 O: 64.18 T: 79.15	115.31	0.96	39.36	N:10, M:4, T:2, C:4	60
Sakleshpur-15	EA	Rice	32.01	TK: 44.92 O: 18.89 T: 63.81	88.33	4.32	10.64	N:5, M:3, C:2, T:1	61
Sakleshpur-12	EA	Rice	–	TK: 2.43 O: 28.56 T: 30.99	61.24	21.29	8.13	N:3, M:1	62
Sakleshpur-12	EA	Rice	–	TK: 15.78 O: 32.48 T: 48.26	113.14	79.23	15.16	N:10, M:1 C:2, T:2	63
Sakleshpur-10	EA	Rice	–	TK: 12.55 O: 36.68 T: 49.23	247.83	26.91	22.94	N:40, M:25, C:20, T:12	64

VILLAGE AMENITIES AND

Taluk: MANJARABAD

Location Code No.	Name of Village	Total area of the Village (in hectares and ares)	Total Population and number of house holds		Amenities available (if not available within the village, a dash (–) may be shown in the column and next to it in brackets, the distance in broad ranges viz. – 5 kms. 5-10 kms. and 10 + kms of the nearest place where the facility is available may be given).						Approach to Village
					Educational	Medical	Drinking Water	Post and Telegraph	Day or days of the market/hat If any	Communications (Bus stop, Railway Station, waterway)	
1	2	3	4 a	4 b	5	6	7	8	9	10	11
65.	Chikkanayakanahalli	208.09	302	55	P	– (– 5)	W, Hp	– (– 5)	– (– 5)	BS	PR
66.	Banavase	241.17	1511	282	– (– 5)	– (– 5)	W	– (– 5)	– (– 5)	BS	PR
67.	Rajendrapura	269.29	209	43	P	– (– 5)	W, Hp	– (– 5)	– (– 5)	BS	PR
68.	Jammanahalli	359.77	721	144	P, M	– (5–10)	W, Hp	PO	– (5–10)	BS	PR
69.	Hosagadde	423.98	299	56	– (– 5)	– (5–10)	W	– (– 5)	– (5–10)	– (– 5)	PR
70.	Bandihalli	80.43	130	27	– (– 5)	– (5–10)	W, Hp	– (– 5)	– (5–10)	BS	PR
71.	Kuniganahalli	251.27	472	93	P	– (5–10)	W, Hp	PO	– (5–10)	BS	PR
72.	Adarvalli	150.82	129	38	P(2), M	– (5–10)	W	– (– 5)	– (5–10)	BS	PR
73.	Heggove	260.15	279	59	P	– (5–10)	W	– (5–10)	– (5–10)	BS	PR
74.	Kelavalli	200.95	175	40	– (– 5)	– (5–10)	W	– (5–10)	– (5–10)	BS	PR
75.	Vadur	450.53	462	86	P	– (5–10)	W	– (– 5)	– (5–10)	– (– 5)	KR
76.	Kiruhunse	307.95	266	49	– (– 5)	– (5–10)	W	– (– 5)	– (5–10)	– (– 5)	KR
77.	Harakanahalli	86.68	114	29	– (– 5)	– (5–10)	W	– (– 5)	– (5–10)	– (– 5)	KR
78.	Halekere	304.96	427	83	P	– (5–10)	W	– (5–10)	– (5–10)	– (– 5)	KR
79.	Hosakere	167.04	204	56	– (– 5)	– (5–10)	W	– (– 5)	– (5–10)	– (– 5)	KR
80.	Bage	453.32	725	146	P, M	– (– 5)	W, Hp	PTO, Phone	– (– 5)	BS	PR
81.	Gantebommanahalli	35.28	69	18	– (– 5)	– (– 5)	W	– (– 5)	– (– 5)	BS	KR
82.	Yadehalli	481.34	767	145	P	– (– 5)	– (5–10)	– (– 5)	– (– 5)	BS	PR
83.	Aluvalli	161.73	291	57	– (– 5)	– (– 5)	W	– (– 5)	– (– 5)	BS	KR
84.	Gulagalale	232.54	540	103	– (– 5)	– (– 5)	W, Hp	– (– 5)	– (– 5)	BS	PR
85.	Kakanamane	171.92	487	93	P	– (– 5)	W, N	– (– 5)	– (– 5)	BS	PR

DIRECTORY
AND LAND USE

Taluk: **MANJARABAD**

Nearest Town and distance (in Km.)	Power Supply	Staple Food	Land use (area under different types of land use in hectares and ares) Forest	Irrigated (by source of irrigation)	Un-irrigated	Culturable waste (including gauchar and groves)	Area not available for cultivation	Remarks including any place of religious, historical or archaeological interest.	Location Code No.
12	13	14	15	16	17	18	19	20	21
Sakleshpur-12	EA	Rice	–	TK: 10.11 O: 28.94 T: 39.05	122.64	34.85	11.55	N:2	65
Sakleshpur-10	EA	Rice	31.09	O: 31.39 T: 31.39	154.21	–	24.48	N:10, M:5, C:6, T:2	66
Sakleshpur-14	EA	Rice	–	TK: 4.05 O: 40.77 T: 44.82	21.40	87.31	115.76	N:5, C:2	67
Sakleshpur-10	EA	Rice	–	O: 75.51 T: 75.51	68.76	46.66	168.84	N:10, M:6 C:2, T:3	68
Sakleshpur-16	EA	Rice	75.27	TK: 7.69 O: 54.43 T: 62.12	80.23	79.52	126.84	N:2	69
Sakleshpur-18	EA	Rice	11.67	TK: 3.24 O: 8.80 T: 12.04	52.60	–	4.12	N:5, M:1 C:4, T:3	70
Sakleshpur-20	EA	Rice	–	O: 42.76 T: 42.76	115.27	36.30	56.94	N:10, M:4, C:4, T:3	71
Sakleshpur-18	EA	Rice	2.68	O: 14.37 T: 14.37	85.64	4.73	43.40	N:4, C:2 M:1, T:1	72
Sakleshpur-20	EA	Rice	69.58	TK: 7.68 O: 28.03 T: 35.71	87.95	51.75	15.16	N:3, M:1	73
Sakleshpur-22	EA	Rice	60.18	TK: 4.04 O: 10.83 T: 14.87	43.61	18.04	64.25	N:1	74
Sakleshpur-12	EA	Rice	168.33	TK: 6.07 O: 89.59 T: 95.66	39.41	19.30	127.83	N:2, M:1	75
Sakleshpur-21	EA	Rice	64.92	O: 39.84 T: 39.84	74.01	56.92	72.26	N:5, M:1, C:2	76
Sakleshpur-19	EA	Rice	–	TK: 3.24 O: 12.61 T: 15.85	58.63	–	12.20	N:2, T:1	77
Sakleshpur-16	EA	Rice	2.90	TK: 2.83 O: 66.06 T: 68.89	154.49	20.46	58.22	N:6, M:2 C:1, T:1	78
Sakleshpur-10	EA	Rice	5.28	O: 23.61 T: 23.61	117.04	17.02	4.09	N:6, M:1 C:2, T:2	79
Sakleshpur-9	EA	Rice	–	TK: 4.45 O: 46.64 T: 51.09	339.13	32.10	31.00	N:10, M:2 C:3, T:2	80
Sakleshpur-10	EA	Rice	–	O: 11.98 T: 11.98	19.31	1.31	2.68	–	81
Sakleshpur-13	EA	Rice	31.63	TK: 12.95 O: 87.45 T: 100.40	290.67	46.13	12.51	N:3, M:2	82
Sakleshpur-6	–	Rice	16.13	TK: 10.12 O: 30.33 T: 40.45	102.01	–	3.14	–	83
Sakleshpur-5	EA	Rice	–	TK: 2.83 O: 47.86 T: 50.69	113.54	21.40	46.91	N:5, M:1 C:2, T:3	84
Sakleshpur-9	EA	Rice	10.61	TK: 2.83 O: 20.74 T: 23.57	132.85	0.75	4.14	N:4, M:2	85

VILLAGE AMENITIES AND

Taluk: MANJARABAD

Location Code No.	Name of Village	Total area of the Village (in hectares and ares)	Total Population and number of house holds		Amenities available (if not available within the village, a dash (-) may be shown in the column and next to it in brackets, the distance in broad ranges viz. - 5 kms. 5-10 kms. and 10+ kms of the nearest place where the facility is available may be given).						Approach to Village
					Educational	Medical	Drinking Water	Post and Telegraph	Day or days of the market/hat If any	Communications (Bus stop, Railway Station, waterway)	
1	2	3	4a	4b	5	6	7	8	9	10	11
86.	Kendanamane	318.29	581	122	P	-(5-10)	W, Hp	-(-5)	-(5-10)	-(-5)	KR
87.	Hebbanahalli	410.48	562	116	P, M	-(-5)	W	-(-5)	-(-5)	-(-5)	KR
88.	Balagodu	520.28	700	131	P	-(-5)	W, Hp, N	-(-5)	-(-5)	BS	PR
89.	Udevara	1033.25	1383	282	P, M	RP	W, HP	PO	Monday	BS	PR
90.	Kesaguli	391.98	474	92	P	-(-5)	W, Hp	-(-5)	-(-5)	-(-5)	KR
91.	Mathigalale	72.32	56	13	-(-5)	-(-5)	N	-(-5)	-(-5)	-(-5)	KR
92.	Kiruvale	130.87	109	22	-(-5)	-(-5)	W	-(-5)	-(-5)	-(-5)	KR
93.	Lakkunda	234.73	186	37	-(-5)	-(-5)	TK	-(-5)	-(-5)	-(-5)	KR
94.	Sundavalli	241.26	275	49	P	-(5-10)	W	-(-5)	-(5-10)	BS	PR
95.	Sidigalale	61.02	197	30	-(-5)	-(-5)	W, Hp	-(-5)	-(5-10)	-(-5)	KR
96.	Moogali	424.18	734	136	P	-(-5)	W	PO	-(5-10)	BS	PR
97.	Kudanahalli	158.07	261	50	-(-5)	-(5-10)	W, Hp	-(-5)	-(5-10)	BS	PR
98.	Golagonde	260.09	937	183	P	-(5-10)	W, Hp	-(-5)	-(5-10)	-(10+)	KR
99.	Yeslur	1129.80	2134	408	P(3), M, H	PHU	T	PTO, Phone	-(10+)	BS	PR
100.	Chikkakundur	283.19	449	78	P	-(-5)	W	-(-5)	-(5-10)	-(5-10)	KR
101.	Doddakundur	403.65	606	88	P, M	-(-5)	W	PO	-(5-10)	-(-5)	KR
102.	Mathur	292.34	240	46	-(-5)	-(-5)	W	-(-5)	-(5-10)	-(-5)	PR
103.	Maragalli	386.57	414	71	P	-(-5)	W	-(-5)	-(5-10)	-(-5)	PR
104.	Heggadihalli	211.34	205	29	-(-5)	-(-5)	W	-(-5)	-(-5)	-(-5)	KR
105.	Changadihalli	213.82	589	110	P, M	PHU	W	PO	-(-5)	BS	PR
106.	Herur	700.66	535	89	P	-(-5)	W	-(-5)	-(-5)	-(-5)	KR
107.	Santhahalli	314.65	574	109	P, M	-(-5)	W	-(-5)	-(5-10)	-(-5)	KR

DIRECTORY

LAND USE

Taluk: **MANJARABAD**

Nearest Town and distance (in Km.)	Power Supply	Staple Food	Land use (area under different types of land use in hectares and ares) Forest	Irrigated (by source of irrigation)	Un-irrigated	Culturable waste (including gauchar and groves)	Area not available for cultivation	Remarks including any place of religious, historical or archaeological interest	Location Code No.
12	13	14	15	16	17	18	19	20	21
Sakleshpur-6	EA	Rice	52.05	TK: 10.12 O: 44.86 T: 54.98	207.25	0.74	3.27	N:6, M:3 T:3, C:4	86
Sakleshpur-16	EA	Rice	–	TK: 5.26 O: 62.48 T: 67.74	275.33	59.78	7.63	N:10, M:4 C:5, T:3	87
Sakleshpur-10	EA	Rice	–	TK: 6.47 O: 113.50 T: 119.97	140.73	258.14	1.44	N:15, M:3 T:2, C:1	88
Sakleshpur-12	EA	Rice	109.18	TK: 11.74 O: 160.42 T: 172.16	428.07	312.09	11.75	N:30, M:8 T:9, C:12	89
Sakleshpur-13	EA	Rice	–	TK: 12.14 O: 82.80 T: 94.94	36.18	257.38	3.48	N:5, M:1 T:1, C:1	90
Sakleshpur-13	EA	Rice	23.51	TK: 1.62 O: 20.71 T: 22.33	19.08	0.98	6.42	N:2	91
Sakleshpur-15	EA	Rice	–	O: 32.09 T: 32.09	10.18	87.15	1.45	N:3, M:1	92
Sakleshpur-10	EA	Rice	–	TK: 4.86 O: 63.03 T: 67.89	113.77	49.28	3.79	N:3, C:1, T:1	93
Sakleshpur-18	EA	Rice	31.54	O: 40.32 T: 40.32	160.02	2.18	7.20	N:6, M:2 C:2, T:1	94
Sakleshpur-18	EA	Rice	8.14	TK: 1.22 O: 24.43 T: 25.65	24.24	–	2.99	N:3, M:2	95
Sakleshpur-18	EA	Rice	–	TK: 10.93 O: 96.39 T: 107.32	200.20	99.06	17.60	N:6, M:2 C:3, T:2	96
Sakleshpur-14	EA	Rice	–	TK: 10.52 O: 36.37 T: 46.89	83.33	9.41	18.44	N:3, M:1 C:1, T:1	97
Sakleshpur-14	EA	Rice	16.06	TK: 4.86 O: 41.58 T: 46.44	184.90	10.82	1.87	N:6, M:1 C:1, T:1	98
Kodlipet-5	EA	Rice	101.18	TK: 28.13 T: 28.13	534.71	65.55	400.23	N:4, M:12 T:2, C:1	99
Kodlipet-8	EA	Rice	–	TK: 5.67 O: 12.14 T: 17.81	123.40	117.23	24.75	–	100
Kodlipet-10	EA	Rice	42.13	TK: 6.88 T: 6.88	186.22	129.36	39.06	–	101
Sanivarsante-8	EAg	Rice	–	–	140.32	130.82	21.20	C:2	102
Sanivarsante-6	–	Rice	–	TK: 4.01 T: 4.01	197.52	52.86	132.18	–	103
Sanivarsante-5	–	Rice	–	TK: 19.57 T: 19.57	86.93	12.28	92.56	–	104
Sanivarsante-4	EA	Rice	–	TK: 30.46 T: 30.46	119.54	12.11	51.71	C:4, T:2 M:2, N:3	105
Sanivarsante-6	EA	Rice	–	TK: 8.50 O: 28.86 T: 37.36	226.50	93.29	343.51	–	106
Sanivarsante-6	EA	Rice	–	TK: 7.69 O: 17.14 T: 24.83	183.68	5.07	101.07	–	107

VILLAGE AMENITIES AND

Taluk: MANJARABAD

Location Code No.	Name of Village	Total area of the Village (in hectares and ares)	Total Population and number of house holds		Amenities available (if not available within the village, a dash (–) may be shown in the column and next to it in brackets, the distance in broad ranges viz. – 5 kms. 5-10 kms. and 10 + kms of the nearest place where the facility is available may be given).						
					Educational	Medical	Drinking Water	Post and Telegraph	Day or days of the market/hat If any	Communications (Bus stop, Railway Station, waterway)	Approach to Village
1	2	3	4a	4b	5	6	7	8	9	10	11
108.	Sundahalli	285.96	405	71	– (– 5)	– (– 5)	W	– (– 5)	– (5–10)	– (– 5)	KR
109.	Manjur	163.16	376	55	P	– (– 5)	W	– (– 5)	– (5–10)	– (– 5)	KR
110.	Echalabeedu	235.88	678	136	P(2), M	– (5–10)	W	– (– 5)	– (5–10)	BS	PR
111.	Kalale Estate	736.55	124	35	– (– 5)	– (– 5)	W	– (– 5)	– (5–10)	– (– 5)	KR
112.	Hanase	292.24	468	85	P, M	– (– 5)	W	– (– 5)	– (5–10)	– (– 5)	KR
113.	Hanase Estate	107.16	302	73	– (– 5)	– (– 5)	W	– (– 5)	– (5–10)	– (– 5)	KR
114.	Kalale	434.63	636	89	P, M, H	– (– 5)	W, Hp	– (– 5)	– (5–10)	BS	KR
115.	Thadakalu	194.47	161	36	– (– 5)	– (– 5)	W	– (– 5)	– (10 +)	BS	KR
116.	Kowkudi	208.00	728	146	P	– (– 5)	W	– (– 5)	– (10 +)	BS	KR
117.	Hosakote	353.60	326	48	P	– (– 5)	W	– (– 5)	– (5–10)	– (– 5)	KR
118.	Hosakote Estate	174.48	146	38	– (– 5)	– (– 5)	O	– (– 5)	– (5–10)	– (– 5)	KR
119.	Hosur	320.84	576	127	P, M	D	W	PO	– (5–10)	BS	KR
120.	Kadlur	160.87	117	18	– (– 5)	– (– 5)	W	– (– 5)	– (5–10)	– (– 5)	KR
121.	Narur	347.64	427	84	P	– (– 5)	W	– (– 5)	– (5–10)	– (– 5)	KR
122.	Hulagathur Estate	290.64	46	6	– (– 5)	– (– 5)	W	– (– 5)	– (5–10)	– (– 5)	KR
123.	Vodahalli	289.03	209	39	P	– (5–10)	W	– (– 5)	– (5–10)	– (– 5)	KR
124.	Thambalagere	459.34	352	61	P	– (5–10)	W	– (– 5)	– (5–10)	– (– 5)	KR
125.	Mageri	768.82	495	84	P	– (5–10)	W	PO	– (5–10)	– (5–10)	KR
126.	Banagere	664.29	290	47	– (– 5)	– (5–10)	W	– (– 5)	– (– 5)	– (– 5)	KR
127.	Kongahalli	484.09	250	45	P	– (5–10)	W	– (– 5)	– (– 5)	– (– 5)	KR
128.	Goddu	519.63	536	86	P, M	– (– 5)	W	PO	– (– 5)	BS	KR
129.	Hulagathur	312.73	457	81	P	– (– 5)	W	– (– 5)	– (– 5)	BS	PR
130.	Hadalkerehalli	161.75	135	24	– (– 5)	– (– 5)	W	– (– 5)	– (– 5)	– (– 5)	KR
131.	Uchangi	509.67	696	144	P, M	PHU	W	PO	Sunday	BS	PR
132.	Palahalli	211.71	122	24	– (– 5)	– (– 5)	W	– (– 5)	– (– 5)	– (– 5)	PR

DIRECTORY

LAND USE

Taluk: MANJARABAD

Nearest Town and distance (in Km.)	Power Supply	Staple Food	Land use (area under different types of land use in hectares and ares)					Remarks including any place of religious, historical or archaeological interest.	Location Code No.
			Forest	Irrigated (by source of irrigation)	Un-irrigated	Culturable waste (including gauchar and groves)	Area not available for cultivation		
12	13	14	15	16	17	18	19	20	21
Sanivarsante-4	–	Rice	–	–	248.17	24.13	13.66	–	108
Sanivarsante-8	EA	Rice	–	TK: 5.26 O: 3.64 T: 8.90	143.29	9.35	1.62	C:1, N:2	109
Sanivarsante-2	EA	Rice	–	–	221.74	–	14.14	N:1	110
Sanivarsante-4	–	Rice	486.95	O: 47.26 T: 47.26	64.74	85.80	51.80	–	111
Sanivarsante-6	EA	Rice	–	–	269.94	6.93	15.37	C:3, T:3, N:1	112
Sanivarsante-8	EA	Rice	–	–	106.14	–	1.02	–	113
Sanivarsante-10	EA	Rice	–	TK: 15.78 O: 65.98 T: 81.76	165.15	157.04	30.68	C:3, T:1, M:1	114
Sanivarsante-9	EA	Rice	–	TK: 7.28 O: 36.31 T: 43.59	63.12	70.94	16.82	C:1, N:3	115
Sanivarsante-11	EA	Rice	–	TK: 2.83 O: 45.73 T: 48.56	110.67	38.12	10.65	C:3, T:1	116
Sanivarsante-9	EA	Rice	–	TK: 0.81 O: 68.81 T: 69.62	186.03	81.06	16.89	C:2, N:2, T:1	117
Sanivarsante-11	EA	Rice	–	–	174.48	–	–	–	118
Sanivarsante-7	EA	Rice	–	O: 74.21 T: 74.21	62.94	165.95	17.74	C:2, N:2	119
Sanivarsante-10	–	Rice	–	TK: 2.42 O: 28.14 T: 30.56	62.20	65.20	2.92	–	120
Sanivarsante-9	EA	Rice	–	O: 19.46 T: 19.46	245.50	24.70	57.98	–	121
Sanivarsante-11	–	Rice	–	O: 0.54 T: 0.54	96.74	91.06	2.30	–	122
Somvarpet-18	–	Rice	–	O: 34.39 T: 34.39	123.76	88.42	42.46	–	123
Somvarpet-18	EA	Rice	–	O: 55.90 T: 55.90	131.01	258.97	13.46	C:1, M:1	124
Somvarpet-13	–	Rice	–	O: 83.04 T: 83.04	227.64	292.66	165.58	C:1, M:1 N:1	125
Somvarpet-13	–	Rice	–	TK: 4.46 O: 55.47 T: 59.93	91.47	435.81	77.08	C:1	126
Somvarpet-18	–	Rice	–	O: 58.92 T: 58.92	90.66	303.72	30.79	C:3, N:1	127
Somvarpet-20	EA	Rice	–	TK: 2.83 O: 68.19 T: 71.02	179.62	235.57	33.42	–	128
Sanivarsante-11	EA	Rice	–	TK: 6.38 T: 6.38	176.55	100.96	28.84	C:2, M:3	129
Somvarpet-18	–	Rice	–	O: 39.25 T: 39.25	27.20	78.40	16.90	–	130
Sanivarsante-8	EA	Rice	–	TK: 9.31 O: 91.10 T: 100.41	219.90	153.89	35.47	C:2, M:3, N:3	131
Sanivarsante-12	–	Rice	–	O: 42.97 T: 42.97	50.16	105.22	13.36	–	132

VILLAGE AMENITIES AND

Taluk: MANJARABAD

Location Code No.	Name of Village	Total area of the Village (in hectares and ares)	Total Population and number of house holds		Amenities available (if not available within the village, a dash (–) may be shown in the column and next to it in brackets, the distance in broad ranges viz. – 5 kms. 5-10 kms. and 10 + kms of the nearest place where the facility is available may be given).						Approach to Village
					Educational	Medical	Drinking Water	Post and Telegraph	Day or days of the market/hat If any	Communications (Bus stop, Railway Station, waterway)	
1	2	3	4a	4b	5	6	7	8	9	10	11
133.	Karagoor	384.29	454	80	P	– (– 5)	W	– (– 5)	– (– 5)	– (– 5)	PR
134.	Lakkunda	535.10	452	71	P	– (– 5)	W	– (– 5)	– (– 5)	– (– 5)	KR
135.	Halliyur	329.99	153	27	– (– 5)	– (– 5)	W	– (– 5)	– (– 5)	– (– 5)	KR
136.	Hadya	727.92	497	98	P	– (– 5)	W	– (– 5)	– (– 5)	BS	PR
137.	Igoor	494.27	812	156	P, M	– (– 5)	W	PO	– (5–10)	BS	PR
138.	Igoor Estate	302.71	267	64	P	– (– 5)	W, Hp	– (– 5)	– (– 5)	BS	PR
139.	Yadakere	258.52	539	99	P	– (– 5)	W	– (– 5)	– (– 5)	BS	PR
140.	Athiganahalli	388.73	196	32	– (– 5)	– (– 5)	W	– (– 5)	– (– 5)	– (– 5)	KR
141.	Doddanahalli	333.19	275	54	– (– 5)	– (– 5)	W	– (– 5)	– (– 5)	BS	PR
142.	Gowdarabylu	66.04	89	14	– (– 5)	– (– 5)	W	– (– 5)	– (– 5)	BS	PR
143.	Hennali	336.40	331	61	P, M	– (– 5)	W	– (– 5)	– (– 5)	BS	PR
144.	Magalu	287.78	191	37	P	– (5–10)	W, Hp	– (– 5)	– (5–10)	BS	PR
145.	Kumbarahalli	192.78	602	135	P(2), M	– (5–10)	W	PO	– (5–10)	BS	PR
146.	Kothanahalli	224.59	79	15	P	– (5–10)	W	– (– 5)	– (5–10)	– (– 5)	KR
147.	Kerodi	517.54	823	156	P, M	– (– 5)	W	– (– 5)	– (10 +)	BS	PR
148.	Chikkallur	147.18	196	37	– (– 5)	– (5–10)	W	– (– 5)	– (10 +)	– (– 5)	KR
149.	Thontalapura	213.37	114	20	– (– 5)	– (– 5)	R	– (– 5)	– (– 5)	BS	PR
150.	Doddakallur	316.03	374	72	P	– (– 5)	W, Hp	– (– 5)	– (5–10)	BS	KR
151.	Saragahalli	174.36	253	45	– (– 5)	– (– 5)	W	– (– 5)	– (– 5)	– (– 5)	KR
152.	Hethur	755.69	1880	346	P, M, H	PHU, RP	W, Hp	PTO Phone	Thursday	BS	PR
153.	Marakalli	837.39	115	17	P	– (– 5)	W	– (– 5)	– (– 5)	– (– 5)	KR
154.	Hadlahalli	1006.36	464	73	P	– (– 5)	W	PO	– (– 5)	– (– 5)	KR
155.	Jedigadde	568.95	20	4	– (– 5)	– (– 5)	W	– (– 5)	– (– 5)	– (5–10)	KR
156.	Athihalli	561.62	661	135	P, M	PHC,	W	PO	– (– 5)	– (10 +)	PR
157.	Kumathahalli	428.57	179	27	– (– 5)	– (– 5)	W	– (– 5)	– (– 5)	BS	PR

DIRECTORY
LAND USE

Taluk: MANJARABAD

Nearest Town and distance (in Km.)	Power Supply	Staple Food	Land use (area under different types of land use in hectares and ares)					Remarks including any place of religious, historical or archaeological interest.	Location Code No.
			Forest	Irrigated (by source of irrigation)	Un-irrigated	Culturable waste (including gauchar and groves)	Area not available for cultivation		
12	13	14	15	16	17	18	19	20	21
Sanivarsante-11	–	Rice	–	TK: 12.14 O: 51.90 T: 64.04	128.26	169.04	22.95	C:2, M:3	133
Sanivarsante-12	EA	Rice	–	TK: 6.48	185.33	72.33	270.96	–	134
Sanivarsante-15	–	Rice	–	TK: 10.52 O: 37.84 T: 48.36	51.66	214.28	15.69	–	135
Sanivarsante-12	EA	Rice	–	TK: 10.53 O: 7.24 T: 17.77	78.88	119.35	511.92	C:2, T:3 N:2	136
Kodlipet-8	EA	Rice	45.49	TK: 6.48 O: 18.29 T: 24.77	68.44	129.17	226.40	C:6, T:6 M:2, N:3	137
Kodlipet-12	EA	Rice	–	O: 302.71 T: 302.71	–	–	–	C:2, T:3, N:2	138
Kodlipet-10	EA	Rice	–	–	76.41	121.41	60.70	–	139
Kodlipet-15	–	Rice	–	TK: 4.05 O: 23.40 T: 27.45	37.72	74.17	249.39	C:1	140
Kodlipet-7	EA	Rice	40.47	TK: 12.14 O: 7.39 T: 19.53	125.05	107.09	41.05	–	141
Kodlipet-8	–	Rice	–	–	60.12	4.72	1.20	–	142
Kodlipet-7	EA	Rice	–	TK: 5.67 O: 19.93 T: 25.60	78.56	140.06	92.18	–	143
Kodlipet-7	EA	Rice	–	–	125.61	67.96	94.21	–	144
Kodlipet-7	EA	Rice	–	O: 9.43 T: 9.43	83.63	95.58	4.14	–	145
Kodlipet-8	–	Rice	–	TK: 6.08 O: 14.20 T: 20.28	69.00	76.52	58.69	–	146
Kodlipet-5	EA	Rice	–	TK: 6.07 O: 28.13 T: 34.20	217.53	136.71	129.10	C:1, T:1 N:2	147
Kodlipet-10	EA	Rice	–	O: 27.80 T: 27.80	7.77	30.83	80.78	–	148
Kodlipet-3	EA	Rice	–	–	101.39	0.78	111.20	–	149
Kodlipet-10	EA	Rice	–	O: 15.01 T: 15.01	54.34	125.98	120.70	T:1	150
Kodlipet-13	EA	Rice	–	TK: 4.86 O: 30.33 T: 35.19	17.35	73.66	48.16	–	151
Sakleshpur-21	EA	Rice	–	TK: 6.07 O: 25.09 T: 31.16	253.45	433.44	37.64	N:25, M:3 C:1, T:1	152
Sakleshpur-23	EA	Rice	596.18	–	129.91	22.67	88.63	–	153
Sakleshpur-24	EA	Rice	332.13	TK: 1.62 O: 2.83 T: 4.45	308.38	316.48	44.92	–	154
Sakleshpur-27	–	Rice	350.00	–	42.90	–	176.05	–	155
Sakleshpur-30	EA	Rice	183.73	–	251.22	–	126.67	–	156
Sakleshpur-29	EA	Rice	246.46	TK: 2.43 O: 32.37 T: 34.80	147.31	–	–	–	157

VILLAGE AMENITIES AND

Taluk: MANJARABAD

Location Code No.	Name of Village	Total area of the Village (in hectares and ares)	Total Population and number of house holds		Amenities available (if not available within the village, a dash (-) may be shown in the column and next to it in brackets, the distance in broad ranges viz. - 5 kms. 5-10 kms. and 10+ kms of the nearest place where the facility is available may be given).						
					Educational	Medical	Drinking Water	Post and Telegraph	Day or days of the market/hat If any	Communications (Bus stop, Railway Station, waterway)	Approach to Village
1	2	3	4a	4b	5	6	7	8	9	10	11
158.	Bachalli	334.00	326	60	P, M	-(-5)	W	-(-5)	-(-5)	BS	PR
159.	Yaragalli	357.57	286	50	P	-(-5)	W	-(-5)	-(-5)	-(-5)	KR
160.	Maragathur	239.13	58	15	-(-5)	-(-5)	W	-(-5)	-(-5)	-(-5)	PR
161.	Byagadihalli	239.80	527	115	P(2), M	RP	W	-(-5)	-(-5)	BS	PR
162.	Vanagoor	973.80	700	122	P	-(-5)	W	PO	Wednesday	BS	PR
163.	Vanagoor Estate	95.05	33	7	-(-5)	-(-5)	W	-(-5)	-(-5)	-(-5)	KR
164.	Arini Estate	560.11				UN-INHABITED					
165.	Manakanahalli	745.39	303	57	P	-(5-10)	W	-(5-10)	-(-5)	BS	PR
166.	Boranamane	339.73	57	10	-(-5)	-(-5)	W	-(-5)	-(5-10)	-(-5)	KR
167.	Yathahalla	1315.88	320	55	-(-5)	-(5-10)	W	-(-5)	-(5-10)	-(-5)	KR
168.	Arini	1185.63	272	54	P, M	-(10+)	W	-(-5)	-(10+)	-(-5)	PR
169.	Bisie Estate Forest	2591.59				UN-INHABITED					
170.	Bajumane Estate	598.56	33	4	-(-5)	-(-5)	W	-(-5)	-(10+)	-(-5)	KR
171	Battekumari	691.53	169	24	-(-5)	-(-5)	W	-(-5)	-(10+)	-(-5)	KR
172.	Hongadhalla	826.23	1142	194	P, M	RP	W	PO	-(10+)	BS	PR
173.	Balehalla	690.92	167	26	P	-(-5)	W	-(-5)	-(10+)	-(-5)	KR
174.	Kagenari State Forest	2907.86	56	13	-(-5)	-(-5)	W	-(-5)	-(10+)	-(-5)	KR
175.	Yadekumari	551.33	109	20	-(-5)	-(-5)	W	-(-5)	-(10+)	RS	PR
176.	Hosahalli	482.44	245	44	P, M	-(-5)	W	-(-5)	-(5-10)	-(-5)	PR
177.	Hiridanahalli	451.73	180	32	P	-(-5)	W	-(-5)	-(5-10)	-(-5)	PR
178.	Chinnahalli	542.05	355	58	P	-(-5)	W	-(5-10)	-(5-10)	-(5-10)	KR
179.	Bommanakere	355.78	413	79	P	-(-5)	W	-(-5)	-(5-10)	BS	PR
180.	Vaddarahalli	183.71	40	5	-(-5)	-(-5)	W	-(-5)	-(-5)	-(-5)	PR
181.	Kurubathur	220.23	416	78	P, M, H	PHU RP	W	PO	Friday	BS	PR
182.	Yadavarahalli	227.04	290	53	-(-5)	-(-5)	W	-(-5)	-(-5)	-(-5)	PR
183.	Bellur	383.38	460	84	P	-(-5)	W	-(-5)	-(-5)	-(-5)	PR
184.	Nidigere	414.61	470	102	P	-(-5)	W	PO	-(-5)	BS	PR
185.	Echalapura	163.58	152	23	-(-5)	-(-5)	W	-(-5)	-(-5)	BS	PR

DIRECTORY

LAND USE

Taluk: **MANJARABAD**

Nearest Town and distance (in Km.)	Power Supply	Staple Food	Land use (area under different types of land use in hectares and ares) Forest	Irrigated (by source of irrigation)	Un-irrigated	Culturable waste (including gauchar and groves)	Area not available for cultivation	Remarks including any place of religious, historical or archaeological interest.	Location Code No.
12	13	14	15	16	17	18	19	20	21
Sakleshpur-30	–	Rice	150.95	TK: 2.43 O: 32.90 T: 35.33	139.63	–	8.09	M:1	158
Sakleshpur-27	EA	Rice	234.73	–	122.84	–	–	–	159
Sakleshpur-31	–	Rice	108.86	O: 31.57 T: 31.57	60.70	12.50	25.50	–	160
Sakleshpur-30	–	Rice	–	TK: 2.84 O: 27.11 T: 29.95	30.57	165.92	13.36	N:30, M:3, C:2	161
Sakleshpur-32	–	Rice	482.40	TK: 3.64 O: 87.01 T: 90.65	177.66	46.64	176.45	–	162
Sakleshpur-33	–	Rice	–	O: 1.97 T: 1.97	20.24	61.51	11.33	–	163
	UN-INHABITED		560.11	–	–	–	–	–	164
Sakleshpur-35	–	Rice	459.33	TK: 3.24 O: 53.75 T: 56.99	138.00	10.13	80.94	–	165
Sakleshpur-34	–	Rice	215.71	–	119.57	–	4.45	M:2	166
Sakleshpur-33	EA	Rice	921.91	–	265.68	–	128.29	–	167
Sakleshpur-40	–	Rice	836.51	TK: 2.43 O: 50.85 T: 53.28	154.60	130.72	10.52	N:5, M:1	168
	UN-INHABITED		2591.59	–	–	–	–	–	169
Sakleshpur-28	–	Rice	–	–	598.56	–	–	–	170
Sakleshpur-25	–	Rice	437.89	–	49.27	80.94	123.43	–	171
Sakleshpur-23	EA	Rice	389.55	–	281.68	–	155.00	N:10, M:3 C:3. T:1	172
Sakleshpur-24	–	Rice	533.39	–	101.28	–	56.25	–	173
Sakleshpur-23	–	Rice	2907.86	–	–	–	–	–	174
Sakleshpur-22	–	Rice	406.05	–	80.53	–	64.75	–	175
Sakleshpur-23	–	Rice	298.30	–	165.12	12.14	6.88	–	176
Sakleshpur-21	–	Rice	346.91	–	91.06	–	13.76	T:1	177
Sakleshpur-18	EA	Rice	–	–	253.75	225.17	63.13	–	178
Sakleshpur-19	–	Rice	–	TK: 4.50 T: 4.50	273.17	53.42	24.69	N:15, M:1	179
Sakleshpur-18	–	Rice	–	TK: 11.74 O: 1.19 T: 12.93	141.24	10.92	18.62	N:1, M:1	180
Sakleshpur-17	EA	Rice	–	TK: 3.71 T: 3.71	143.26	66.38	6.88	N:25, C:2 M:3, T:1	181
Sakleshpur-18	EA	Rice	–	TK: 8.50 O: 7.12 T: 15.62	115.74	75.28	20.40	C:1	182
Sakleshpur-19	EA	Rice	–	TK: 10.92 O: 12.68 T: 23.60	82.15	181.31	96.32	N:1, M:1	183
Sakleshpur-20	EA	Rice	–	–	204.57	67.99	142.05	N:1, M:2, C:1	184
Sakleshpur-21	–	Rice	–	TK: 3.64 O: 13.03 T: 16.67	106.84	25.09	14.98	–	185

VILLAGE AMENITIES AND

Taluk: **MANJARABAD**

Location Code No.	Name of Village	Total area of the Village (in hectares and ares)	Total Population and number of house holds		Amenities available (if not available within the village, a dash (–) may be shown in the column and next to it in brackets, the distance in broad ranges viz. – 5 kms. 5-10 kms. and 10 + kms of the nearest place where the facility is available may be given).						Approach to Village
					Educational	Medical	Drinking Water	Post and Telegraph	Day or days of the market/hat If any	Communications (Bus stop, Railway Station, waterway)	
1	2	3	4 a	4 b	5	6	7	8	9	10	11
186.	Hadlahalli	417.95	1001	195	P(2)	–(–5)	W	–(–5)	–(–5)	BS	PR
187.	Ummathur	574.98	381	74	P	–(–5)	W	–(–5)	–(–5)	BS	PR
188.	Karedigala	502.20	402	75	P	–(–5)	W	–(–5)	–(–5)	–(–5)	PR
189.	Valalahalli	264.94	673	113	P	–(–5)	W	PO	–(5–10)	BS	PR
190.	Hiriyur	482.98	172	39	–(–5)	–(–5)	W	–(–5)	–(–5)	BS	PR
191.	Bannahalli	204.42	84	17	–(–5)	–(–5)	W	–(–5)	–(–5)	BS	PR
192.	Bobbanahalli	381.98	280	50	–(–5)	–(–5)	W	–(–5)	–(–5)	–(–5)	PR
193.	Konabanahalli	228.57	252	43	P	–(–5)	W	–(–5)	–(–5)	BS	PR
194.	Hanbal	524.62	2406	478	P(3), M, H	PHU RP	T	PTO Phone	Friday	BS	PR
195.	Hadige Estate	78.15	45	9	–(–5)	–(–5)	W	–(–5)	–(–5)	–(–5)	PR
196.	Madanapura	260.57	560	111	P	–(–5)	W	–(–5)	–(–5)	–(–5)	PR
197.	Makkihalli	303.37	308	58	–(–5)	–(–5)	W	–(–5)	–(–5)	–(–5)	PR
198.	Mavinahalli	186.77	551	98	P, M	–(5–10)	W	–(–5)	–(5–10)	–(–5)	KR
199.	Agalahatti	486.86	559	123	P	–(5–10)	W	–(–5)	–(5–10)	BS	PR
200.	Dabbegadde	155.14	136	30	–(–5)	–(5–10)	W	–(–5)	–(5–10)	–(–5)	KR
201.	Jambardi	1004.20	728	146	P	–(–5)	W	–(–5)	–(–5)	–(–5)	KR
202.	Kyamanahalli	1066.53	693	168	P, M	–(–5)	W	PO	–(–5)	BS	PR
203.	Mavinakolu	114.87	254	59	–(–5)	–(5–10)	W	–(–5)	–(5–10)	BS	PR
204.	Raxidi Estate	371.92	278	61	–(–5)	–(5–10)	W	–(–5)	–(5–10)	–(–5)	PR
205.	Agani	1369.86	605	105	P(2)	–(5–10)	W	–(–5)	–(5–10)	–(–5)	KR
206.	Kadumane Estate	2571.20	2351	515	P	–(5–10)	T	–(–5)	–(10+)	BS	PR
207.	Kadumane	1062.32	176	33	P(3), M	–(–5)	W	PTO Phone	–(10+)	BS	PR
208.	Manjanahalla Estate	870.99	360	71	–(–5)	–(–5)	T	–(–5)	–(10+)	–(–5)	KR
209.	Heggadde	5643.64	2141	497	P(4), M	D	W	PTO Phone	–(10+)	BS	PR

DIRECTORY
LAND USE

Taluk: **MANJARABAD**

Nearest Town and distance (in Km.)	Power Supply	Staple Food	Land use (area under different types of land use in hectares and ares) Forest	Irrigated (by source of irrigation)	Un-irrigated	Culturable waste (including gauchar and groves)	Area not available for cultivation	Remarks including any place of religious, historical or archaeological interest	Location Code No.
12	13	14	15	16	17	18	19	20	21
Sakleshpur-21	EA	Rice	–	O: 1.52 T: 1.52	229.87	171.19	15.37	N:15	186
Sakleshpur-20	EA	Rice	–	TK: 7.69 O: 4.45 T: 12.14	349.66	176.35	36.83	–	187
Sakleshpur-22	EA	Rice	27.49–	O: 17.00 T: 17.00	173.21	216.51	67.99	N:10, M:2, C:1	188
Sakleshpur-18	–	Rice	118.84	O: 38.85 T: 38.85	104.01	–	3.24	N:15, M:10, C:1	189
Sakleshpur-20	–	Rice	–	TK: 5.26 O: 0.98 T: 6.24	272.36	126.68	77.70	–	190
Sakleshpur-20	–	Rice	–	–	138.46	48.56	17.40	N:1, M:1	191
Sakleshpur-22	EA	Rice	–	WE: 1.15 TK: 4.45 T: 5.60	130.72	196.68	48.98	M:2, C:1, T:1	192
Sakleshpur-23	–	Rice	–	–	89.03	132.34	7.20	N:10, M:2	193
Sakleshpur-17	EA	Rice	101.17	TK: 5.66 O: 78.11 T: 83.77	305.95	–	33.73	N:110, M:8, C:13, T:10	194
Sakleshpur-18	EA	Rice	–	–	76.08	–	2.07	N:9, T:4, M:1, C:5	195
Sakleshpur-19	EA	Rice	84.16	TK: 2.03 O: 82.15 T: 84.18	71.23	–	21.00	N:2, T:1, M:1, C:1	196
Sakleshpur-10	EA	Rice	–	O: 63.54 T: 63.54	138.41	74.87	26.55	N:1, C:1, T:1	197
Sakleshpur-14	EA	Rice	–	TK: 3.64 O: 63.94 T: 67.58	82.15	7.89	29.15	N:8	198
Sakleshpur-4	–	Rice	97.13	O: 93.89 T: 93.89	220.56	–	75.28	N:3, C:1, T:1	199
Sakleshpur-16	–	Rice	–	TK: 3.64 O: 42.23 T: 45.87	54.23	21.05	33.99	N:15, C:1, M:2, T:3	200
Sakleshpur-17	EA	Rice	–	TK: 4.64 O: 139.98 T: 144.62	366.66	192.23	300.69	N:15, C:1 M:2, T:3	201
Sakleshpur-14	–	Rice	200.73	O: 120.60 T: 120.60	377.99	–	367.21	N:20, C:8 T:1, M:1	202
Sakleshpur-11	EA	Rice	–	O: 16.13 T: 16.13	45.33	26.71	26.70	M:5	203
Sakleshpur-14	EA	Rice	–	O: 8.09 T: 9.09	357.75	–	6.08	N:10, C:2 T:3, M:3	204
Sakleshpur-18	–	Rice	781.07	O: 87.36 T: 87.36	317.28	–	184.15	N:3, M:2	205
Sakleshpur-22	EA	Rice	–	–	2545.70	–	25.50	N:50, C:4, M:5, T:4	206
Sakleshpur-25	EA	Rice	852.43	O: 32.38 T: 32.38	172.65	–	4.86	N:45	207
Sakleshpur-20	EA	Rice	–	–	753.55	–	117.44	N:10	208
Sakleshpur-12	EA	Rice	–	TK: 13.35 O: 138.51 T: 151.86	959.95	4360.64	171.19	N:53, C:4 T:4, M:5	209

VILLAGE AMENITIES AND

Taluk: MANJARABAD

Location Code No.	Name of Village	Total area of the Village (in hectares and ares)	Total Population and number of house holds		Amenities available (if not available within the village, a dash (-) may be shown in the column and next to it in brackets, the distance in broad ranges viz. - 5 kms. 5-10 kms. and 10 + kms of the nearest place where the facility is available may be given).						
					Educational	Medical	Drinking Water	Post and Telegraph	Day or days of the market/hat If any	Communications (Bus stop, Railway Station, waterway)	Approach to Village
1	2	3	4 a	4 b	5	6	7	8	9	10	11
210.	Manibeegichi Estate	337.35					UN-INHABITED				
211.	Kumarhalli	6491.98	151	18	- (- 5)	- (10 +)	T	- (5 - 10)	- (10 +)	BS	KR
212.	Kodachahalli	543.73	69	19	- (- 5)	- (5 - 10)	W	- (- 5)	- (5 - 10)	BS	PR
213.	Achanahalli	1581.40	563	110	P, M	- (- 5)	W	- (- 5)	- (- 5)	BS	PR
214.	Maragunda	420.99	340	63	P, M	- (- 5)	W	- (- 5)	- (- 5)	BS	PR
215.	Nelagalli	404.81	259	42	P	- (- 5)	W	- (- 5)	- (- 5)	BS	PR
216.	Neekanahalli	422.24	613	140	P	- (- 5)	W	- (5 - 10)	- (- 5)	BS	PR
217.	Maragadi	516.62	123	30	- (5 - 10)	- (- 5)	W	- (5 - 10)	- (- 5)	BS	PR
218.	Hirimande	448.98	346	63	- (- 5)	- (- 5)	W	- (- 5)	- (- 5)	BS	PR
219.	Devaladakere	378.54	384	67	P, M	PHU	T	PO, Phone	Saturday	BS	PR
220.	Kogaravalli	519.73	264	59	- (- 5)	- (- 5)	W	- (- 5)	- (- 5)	- (- 5)	KR
221.	Hanjagodanahalli	121.81	189	37	P, M	- (- 5)	W	- (- 5)	- (- 5)	- (- 5)	KR
222.	Hurudi	328.66	773	166	P, M	- (- 5)	W	PO	- (- 5)	BS	PR
223.	Acharadi	479.26	433	82	P	- (- 5)	W	- (- 5)	- (- 5)	- (- 5)	KR
224.	Bachanahalli	225.55	114	21	- (- 5)	- (- 5)	W	- (- 5)	- (- 10 +)	- (- 5)	KR
225.	Hanjagodanahalli Estate	220.52	554	118	- (- 5)	- (- 5)	T	- (- 5)	- (- 5)	- (- 5)	KR
226.	Bachanahalli-Avarckadu Estate	52.79	35	8	- (- 5)	- (- 5)	W	- (- 5)	- (5 - 10)	- (- 5)	KR
227.	Hadige	306.54	429	80	P	- (5 - 10)	W	PO	- (5 - 10)	- (- 5)	KR
	Total	**103325.18**	**101983**	**19638**							

DIRECTORY

LAND USE

Taluk: **MANJARABAD**

Nearest Town and distance (in Km.)	Power Supply	Staple Food	Land use (area under different types of land use in hectares and ares) Forest	Irrigated (by source of irrigation)	Un-irrigated	Culturable waste (including gauchar and groves)	Area not available for cultivation	Remarks including any place of religious, historical or archaeological interest.	Location Code No.
12	13	14	15	16	17	18	19	20	21
	UN-INHABITED		337.35	–	–	–	–	–	210
Sakleshpur-23	–	Rice	3261.07	TK: 6.07 O: 30.76 T: 36.83	125.46	162.06	2906.56	N:1, M:4	211
Sakleshpur-25	EA	Rice	311.21	O: 55.16 T: 55.16	163.90	–	4.46	N:10, M:31	212
Sakleshpur-25	EA	Rice	1122.23	O: 55.27 T: 55.27	268.32	–	135.58	N:15, M:2 T:1, C:1	213
Sakleshpur-29	EA	Rice	152.27	TK: 3.64 O: 59.90 T: 63.54	–	174.02	31.16	N:5	214
Sakleshpur-28	EA	Rice	164.31	O: 63.24 T: 63.24	160.26	–	17.00	N:8, M:5	215
Sakleshpur-24	EA	Rice	136.79	O: 58.42 T: 58.42	137.19	–	89.84	N:5, C:3	216
Sakleshpur-24	EA	Rice	126.67	TK: 10.92 O: 40.07 T: 50.99	154.19	121.23	63.54	N:2, M:3, T:4, C:2	217
Sakleshpur-24	EA	Rice	148.29	O: 61.11 T: 61.11	190.61	29.95	19.02	N:2, C:2, M:5	218
Sakleshpur-24	EA	Rice	96.46	TK: 1.62 O: 61.51 T: 63.13	204.78	3.65	10.52	N:35, C:4 M:10, T:7	219
Sakleshpur-26	EA	Rice	142.86	O: 49.78 T: 49.78	283.69	22.35	21.05	N:5, C:1, M:2	220
Sakleshpur-22	EA	Rice	–	TK: 2.43 O: 49.78 T: 52.21	27.52	29.94	12.14	N:3, M:2, T:1	221
Sakleshpur-21	EA	Rice	70.86	TK: 5.65 O: 77.31 T: 82.96	142.46	–	32.38	N:16, M:1, T:2	222
Sakleshpur-18	EA	Rice	89.12	O: 101.98 T: 101.98	248.09	–	40.07	N:9, M:2	223
Sakleshpur-18	EA	Rice	55.85	–	89.44	69.74	10.52	–	224
Sakleshpur-18	EA	Rice	–	–	210.81	–	9.71	N:15, C:1 M:1, T:1	225
Sakleshpur-19	–	Rice	–	–	49.96	–	2.83	–	226
Sakleshpur-22	EA	Rice	69.20	TK: 6.88 O: 71.00 T: 77.88	131.13	–	28.33	N:14, M:1, C:3	227
				WE: 5.80 **TK: 886.62** **GC: 89.13** **O: 7764.34**					
			25354.41	**8745.89**	**36243.83**	**19030.18**	**13950.87**	**Total**	

APPENDIX

APPENDIX – I

TALUKWISE ABSTRACT OF EDUCATIONAL,

Sl. No.		EDUCATIONAL							
		Primary School		Middle School		Matriculation Secondary School		Higher Secondary/PUC/ Intermediate/Junior College	
		Villages	Institutions	Villages	Institutions	Villages	Institutions	Villages	Institutions
1	2	3	4	5	6	7	8	9	10
1	Alur	104	115	26	27	5	5	...	...
2	Arkalgud	197	228	42	43	8	7	...	...
3	Arsikere	273	327	101	104	22	23	2	2
4	Belur	186	225	47	52	10	10	...	...
5	Channarayapatna	295	314	66	67	13	13	3	3
6	Hassan	304	365	81	84	10	10	...	...
7	Holenarsipur	176	195	46	46	7	7	1	1
8	Manjarabad	135	158	49	50	7	7	...	...
	Total	1670	1927	458	478	82	83	6	6

APPENDIX – I (Contd.)

Sl. No.	Name of Taluk	MEDICAL							
		Dispensary		Hospital		Maternity and Child Welfare centre Maternity home/Child		Primary Health Centre/Health Centre	
		Villages	Institutions	Villages	Institutions	Villages	Institutions	Villages	Institutions
1	2	18	19	20	21	22	23	24	25
1	Alur	3	3	1	1	...	...	...	...
2	Arkalgud	7	7	...	...	...	...	1	1
3	Arsikere	15	15	1	1	...	...	2	2
4	Belur	8	8	...	...	...	...	1	1
5	Channarayapatna	7	7	...	...	...	...	1	1
6	Hassan	8	8	1	1	...	...	1	1
7	Holenarsipur	5	5	...	..	...	...	1	1
8	Manjarabad	2	2	...	...	...	...	1	1
	Total	55	55	3	3	...	...	9	9

APPENDIX – I (Contd.)

Sl. No.	Name of Taluk	DRINKING WATER									Villages with no drinking Water facility of any type.
		Tap	Well	Tank	Tube-Well Hand pump	River	Fountain	Canal	Others	More than one source	
1	2	35	36	37	38	39	40	41	42	43	44
1	Alur	1	83	2	...	...	...	1	...	157	...
2	Arkalgud	3	191	1	...	...	...	...	1	78	...
3	Arsikere	...	103	2	...	...	...	...	1	226	...
4	Belur	...	136	8	...	6	...	1	1	195	...
5	Channarayapatna	...	48	1	1	...	...	...	8	315	...
6	Hassan	...	130	...	...	...	...	...	9	231	...
7	Holenarsipura	2	23	...	...	...	...	1	...	181	...
8	Manjarabad	8	167	1	...	1	...	...	2	45	...
	Total	14	881	15	1	7	...	3	22	1428	...

VILLAGE DIRECTORY
MEDICAL AND OTHER AMENITIES

EDUCATIONAL						Villages with no Educational Facilities	Name of Taluk	Sl. No.
College (Graduate and above)		Adult Literacy Class/Centre		Others				
Villages	Institutions	Villages	Institutions	Villages	Institutions			
11	12	13	14	15	16	17	2	1
...	...	...	...	...	...	140	Alur	1
...	...	...	...	...	...	77	Arkalgud	2
...	...	...	...	...	...	59	Arsikere	3
...	...	...	...	...	...	161	Belur	4
...	...	...	...	...	...	78	Channarayapatna	5
...	...	...	...	...	...	66	Hassan	7
...	...	...	...	...	...	31	Holenarsipur	7
...	...	...	...	...	...	89	Manjarabad	8
...	...	...	...	...	...	701	Total	

APPENDIX – I (Contd.)

MEDICAL								Villages with no Medical Facility	Name of Taluk	Sl. No.
Family Planning Centre		Primary Health Sub Centre/PHU		Community Health Worker		Others				
Villages	Institutions	Villages	Institutions	Villages	Institutions	Villages	Institutions			
26	27	28	29	30	31	32	33	34	2	1
...	...	4	4	...	...	2	2	236	Alur	1
1	1	7	7	...	...	3	3	258	Arkalgud	2
2	2	8	8	...	...	6	6	304	Arsikere	3
1	1	6	6	...	...	4	4	332	Belur	4
1	1	15	15	...	...	3	3	350	Channarayapatna	5
2	2	9	9	...	...	8	11	357	Hassan	6
1	1	5	5	...	...	1	1	195	Holenarsipur	7
1	1	11	11	...	...	6	6	207	Manjarabad	8
9	9	65	65	...	...	33	36	2229	Total	

APPENDIX – I (Contd.)

POST AND TELEGRAPH						COMMUNICATIONS				POWER SUPPLY		Name of Taluk	Sl. No.
P.O.	T.O.	P.T.O.	P.O.& Phone	T.O.& Phone	P.T.O.& Phone	Phone	Bus Stop	Railway Station	Navigable Water Way	Availa-ble	Not-Available		
45	46	47	48	49	50	51	52	53	54	55	56	2	1
20	...	...	...	...	4	...	68	...	...	163	81	Alur	1
39	...	...	2	...	5	...	67	...	...	197	77	Arkalgud	2
59	...	...	3	...	5	...	136	3	...	236	96	Arsikere	3
42	...	...	3	...	7	...	70	...	...	193	154	Belur	4
55	...	...	5	...	2	...	103	...	...	320	53	Channarayapatna	5
41	...	...	4	...	6	...	231	5	...	239	131	Hassan	6
29	...	...	1	...	...	...	82	4	...	118	89	Holenarsipur	7
30	...	...	1	...	8	...	111	4	...	175	49	Manjarabad	8
315	...	...	19	...	37	...	868	16	...	1641	730	Total	

VILLAGE DIRECTORY
APPENDIX – II

LAND UTILISATION DATA IN RESPECT OF NON-MUNICIPAL TOWNS (CENSUS TOWNS)

Sl. No.	Name of Town and Taluke within brackets	Land use (i.e., Area under different types of land use in hectares rounded upto two decimal places)					
		Total Area (Hectares 0.00)	Forest	Irrigated (by source of Irrigation)	Un-irrigated	Culturable waste including Gauchar & Groves)	Area not available for Cultivation
1	2	3	4	5	6	7	8
1	Gorur (Hassan Taluk)	386.70	–	Tk: 122.12 T: 122.12	128.53	–	136.05

APPENDIX – III

LIST OF VILLAGES WHERE NO AMENITIES EXCEPT DRINKING WATER ARE AVAILABLE

Name of Taluk	Sl. No.	L.C. No.	Name of Village
1	2	3	4
1. Alur	1	7	Gekaravalli
	2	45	Beechalapura
	3	49	Kudaravalli
	4	50	Ammalepura
	5	55	Chattanahalli
	6	59	Hanjihalli
	7	62	Pattana
	8	64	Kabbinahalli
	9	67	Muthige
	10	68	Chakanahalli
	11	77	Govindanahalli
	12	80	Santhebasavanahalli
	13	84	Yadavanahalli
	14	89	Malenahalli
	15	100	Ajjagodanahalli
	16	102	Kyathanahalli
	17	207	Kamenahalli
	18	108	Cheekanahalli
	19	112	Valagarahalli
	20	113	Hanumanahalli
	21	115	Devarapura
	22	121	Kodagalavadi
	23	183	Kongavalli
	24	190	Kerehalli
	25	198	Kallakere
	26	199	Beerakanahalli
	27	202	Ajjenahalli
	28	203	Bellavara
	29	206	Nilavagilu
	30	207	Kuppe Hosahalli
	31	216	Gowla Katte
	32	217	Haluvalli
	33	218	Yarehalli
	34	223	Kallahalli
	35	229	Kolavanahalli
	36	233	Boodanahalli
	37	235	Dindagatta
	38	241	Bandikere
	39	244	Danihalli
	40	245	Kaggaravalli
	41	251	Harohalli
2. Arkalgud	1	7	Kanivekaval
	2	9	Madapura
	3	17	Aremadanahalli
2. Arkalgud (Contd.)	4	22	Mallenahalli
	5	23	Puttanahosahalli
	6	25	Ulivala
	7	33	Siddapura
	8	36	Boranahalli
	9	47	Kallybyadrahalli
	10	50	Anegundi Kaval
	11	62	Devarahalli Kaval
	12	77	Ankanathapura
	13	84	Lakshmipura
	14	92	Mallapura
	15	112	Lingapura
	16	125	Ramanathapura Hantha
	17	164	Kathihalu
	18	170	Maradi Basavanahalli
	19	180	Yaladahalli
	20	190	Ramenahalli
	21	199	Kantenahalli Kaval
	22	208	Heelagere
	23	209	Shanbhoganahalli
	24	211	Bandiganahalli
	25	221	Malenahalli
	26	225	Kere Hosahalli
	27	231	Nanjalapura
	28	240	Dasanapura
	29	241	Nelabahalli
	30	242	Majjigepura
	31	244	Honganoor
	32	245	Konapura
	33	246	Dharmapura
	34	247	Shanubhoganahalli
	35	248	Beejaghatta
	37	261	Kakodanahalli
	38	263	Jogihosahalli
	39	268	Arasikatte Kaval
	40	271	Maragowdanahalli
	41	274	Ittapatna
	42	277	Jakkahalli
	43	283	Sompura
	44	294	Baisoor Forest
3. Arsikere	1	19	Honnasettihalli
	2	54	Devarayapatna
	3	97	Guddenahalli

APPENDIX III (Contd.)

LIST OF VILLAGES WHERE NO AMENITIES EXCEPT DRINKING WATER ARE AVAILABLE

Name of Taluk	Sl. No.	L.C. No.	Name of Village
1	2	3	4
3. Arsikere (Contd.)	4	100	Bidare Kaval
	5	111	Lingapura
	6	126	Manjenahalli Kaval
	7	143	Rangenahalli
	8	144	Belenahalli
	9	158	Kammaraghatta
	10	164	Boochenahalli Kaval
	11	176	Melinahosahalli
	12	189	Upparkalenahalli
	13	200	Byalakere
	14	204	Rangapura Kaval
	15	213	Chikkalinganahalli
	16	219	Kenganahalli
	17	222	Neelagiri Kaval
	38	228	Gopagondanahalli
	19	231	Athigudda Kaval
	20	237	Hanumanahalli
	21	269	Rangapura
	22	274	Venkatapura
	23	279	Kanihalli
4. Belur	1	12	Benninamane
	2	13	Melanahalli
	3	15	Gabbalagodu
	4	18	Kabbanamane
	5	23	Balaguppe
	6	29	Thalagodu
	7	30	Marur
	8	34	Angajanahalli
	9	35	Aduvalli
	10	37	Kumbarahalli
	11	46	Hunsekere
	12	48	Mundaghatta
	13	52	Kelehalli
	14	64	Honnenahalli Kaval
	15	66	Shettihalli
	16	88	Nittur
	17	109	Kallahalli
	18	110	Thimmanahalli
	19	113	Kallahalli Kaval
	20	114	Kallahalli Kaval (A.M)
	21	115	Hakkihalli
	22	130	Kondli
	23	131	Jogihalli
	24	139	Kabbigarahalli
4. Belur (Contd.)	25	144	Hosahalli
	26	156	Girikallahalli
	27	165	Thendegere
	28	167	Thattekere
	29	173	Hadlagere
	30	177	Kallusettihalli
	31	184	Somenahalli
	32	188	Veerapura
	33	191	Mudigudda Kaval
	34	204	Shivapura
	35	209	Dasagondanahalli
	36	210	Umadevihalli
	37	218	Devarahalli
	38	219	Shivapura Kaval
	39	230	Pura
	40	241	Irakapuravalli
	41	243	Moovala
	42	248	Chandapura
	43	251	Challenahalli
	44	255	Mallavalli
	45	256	Kowri
	46	259	Mugaligalli
	47	264	Baliganahalli
	48	268	Ginnanamane
	49	272	Chandanahalli
	50	273	Andur
	51	278	Krishnapura
	52	279	Madavalli
	53	280	Yadehalli
	54	281	Danaikanahalli
	55	282	Kodihalli
	56	284	Rajanahalli
	57	285	Kallahalli
	58	286	Lakkenahalli
	59	287	Bolenahalli
	60	294	Honnavalli
	61	298	Utholalu
	62	302	Koralagadde
	63	303	Muddammanahalli
	64	308	Goravahalli
	65	309	Hosahalli
	66	313	Baladakallu
	67	320	Adagunchanahalli
	68	330	Kanadur

APPENDIX – III (Contd.)

LIST OF VILLAGES WHERE NO AMENITIES EXCEPT DRINKING WATER ARE AVAILABLE

	Name of Taluk	Sl. No.	L.C. No.	Name of Village
	1	2	3	4
4	Belur (Contd.)	69	331	Chunganahalli
		70	337	Maravathi
		71	340	Madavapura
		72	344	Marur
		73	347	Malakeshavi
		74	348	Hirigadde
		75	350	Hanjihalli
		76	352	Bommanahalli
		77	361	Sullakki
		78	364	Shattihalli
		79	365	Eachlahalli
		80	369	Chikkahasade
		81	370	Muddanahalli
		82	371	Kanaguppe
		83	380	Heggadihalli
5	Channarayapatna	1	28	Anthanahalli
		2	44	Byala Samudra
		3	46	Bislahalli
		4	89	Arala Baragur
		5	93	Channapura
		6	100	Bindenahalli Kaval
		7	102	Mancheganahalli
		8	149	Joisarahalli
		9	171	Papana Ghatta
		10	178	Chokenahalli
		11	210	Avverahalli
		12	216	Rayasamudra Kaval
		13	228	Channagonahalli
		14	265	Jambur Amanikere
		15	315	Mudibetta Kaval
		16	323	Balaganchai Amanikere
		17	343	Bekkadananikere
		18	353	Hosur
		19	359	Kasaranahalli
		20	362	Basavanahalli
		21	389	Sugganahalli Koppal
	Hassan	1	58	Lakshmisagara
		2	95	Kaverahalli
		3	107	Thimmanahalli
		4	108	Heggadihalli
		5	110	Siddapura
		6	120	Ramadevara Kaval
		7	124	Mallanayakanahalli
		8	125	Sajjenahalli
		9	126	Beekanahalli
		10	132	Kanakere
6	Hassan (Contd.)	11	140	Bidarahalli
		12	144	Mandiganahalli
		13	147	Thirumaladevara Gudda Gudda Kaval
		14	313	Doddahonnenahalli
		15	338	Karlekaval
		16	351	Hirigowdanahalli
		17	352	Varadalapura
		18	376	Rahuthanahalli
		19	388	Honnammanahalli
		20	392	Mallappanahalli
7	Holenarsipur	1	1	Amanihirikere
		2	10	Gadde Hosur
		3	21	Singapuranala
		4	31	Hullahalli
		5	64	Ankanathapura
		6	91	Uddibore Kaval
		7	96	Kotigana Hosur
		8	97	Ganjikuppahalli
		9	108	Donana Ghatta
		10	127	Malanayakanahalli
		11	129	Kogila halli
		12	152	Cholenahalli
		13	169	Beeranahalli
		14	182	Govisomanahalli
		15	184	Laxmipura
		16	186	Misiganahalli
		17	190	Shivapura
		18	193	Ontigudda Kaval
		19	228	Kadavinakote hantha
8	Manjarabad	1	104	Heggadihalli
		2	108	Sundahalli
		3	111	Kalale Estate
		4	120	Kadlur
		5	122	Hulagathur Estate
		6	126	Banagere
		7	130	Hadalkerehalli
		8	135	Halliyur
		9	140	Athiganahalli
		10	155	Jedigadde
		11	163	Vanajoor Estate
		12	166	Boranamane
		13	170	Bajumane Estate
		14	171	Bettekumari
		15	174	Kagneri State Forest
		16	200	Dabbegadde
		17	226	Bachanahalli Averekadu Estate

ANNEXURE TO THE VILLAGE DIRECTORY

Particulars of villages which are fully or partly included in the urban areas of the district

Sl. No.	Name of Taluk	Name of Town	Name of Village with L.C. No.	(Area in hectares 0.00)		
				Total geographical area as per revenue records	Rural component	Urban component
1	2	3	4	5	6	7
1.	Alur	Alur(M)	1 Alur	344.35	300.84	43.51
			26 Hanthanamane	114.29	03.20	11.09
			36 Bedachavalli	109.97	102.65	7.32
			37 Machenahalli	69.02	51.25	17.77
			47 Marasu	342.64	279.64	63.00
2.	Arkalgud	Arkalgud (M)	1 Arkalgud	580.06	317.22	262.84
			66 Machagondanahalli	195.22	125.56	69.66
			67 Kellur	200.36	121.92	78.44
		Konanur (M)	173 Konanur	482.86	–	482.86
3.	Arsikere	Arsikere (M)	1 (Arsikere)	1340.58	1257.61	82.97
		Banavar (M)	– Banavar	543.74	–	543.74
4.	Belur	Belur (M)	– Belur	369.24	–	369.24
			78 Chikbyadgigere	226.82	194.05	32.77
5.	Channarayapatna	Channarayapatna (M)	1 Channarayapatna	262.99	48.61	214.38
			3 Marenahalli	178.22	167.52	10.70
			4 Nagasamudra	325.71	298.01	27.70
			5 Gurenahalli	107.80	104.43	3.37
			57 Channarayapatna Amanikere	394.93	393.24	1.69
		Shravanbelgola (M)	330 Shravanbelgola	760.21	534.85	225.36
6.	Hassan	Gorur (P)	– Gorur	386.70	–	386.70
		Hassan (M)	1 Hassan	803.90	248.16	555.74
			18 Chikkamandiganahalli	54.52	2.77	51.75
			67 Aduvalli	288.19	173.03	115.16
			72 Beeranahalli	78.81	13.48	65.33
			– Javanahalli	68.57	–	68.57
7.	Holenarsipur	Holenarsipur (M)	– Holenarsipur	491.56	–	491.56
		– Suranahalli	91.10	–	91.10	
			4 Dakshinanala	420.38	222.96	197.42
8.	Manjurabad	Sakleshpur (M)	1 Sakleshpur	419.60	325.76	90.84
			47 Basavanahalli	135.09	129.46	5.63
			59 Malali	648.08	626.80	21.28

TOWN DIRECTORY

TOWN DIRECTORY
EXPLANATORY NOTE

Town Directory comprises of six tabular Statements as applicable to all the towns and an additional Statement regarding the slums, only in respect of towns with a population of 50000 and above. These are numbered serially from I to VI and the additional Statement bears the number IVA in view of the fact that it deals with the same type of information which is covered in Statement IV. These statements contain several columns each with brief headings and for presentation of the data, abbreviations have also been made use of for the sake of brevity. These statements are taken up for consideration one by one and an explanatory note is given in respect of each column, with the exception of column 1 which refers to Serial Number and is self-explanatory.

STATEMENT I: STATUS AND GROWTH HISTORY

Column 2: Class, Name and Civic Administration Status of Town

The class to which a town belongs is determined on the basis of its population at the 1981 Census count and it is indicated in this column in roman numerals. The classification criterion adopted now is the same as that adopted for analysis and explanations at the earlier censuses. The towns are divided into six classes:

Class	Population Size	Class	Population Size
I	100000 and above	IV	10000 to 19999
II	50000 to 99999	V	5000 to 9999
III	20000 to 49999	VI	Below 5000

The concept of urban agglomeration has been adopted for presenting the demographic data at the 1981 Census also. But, in Karnataka, unlike in 1971, at this Census quite a large number of villages have been recognised as out-growths of the core town or of one of its contiguous constituent towns. In determining the class however, the population of the core town alone is taken into consideration in these cases also. That is to say, the population returned by the geographical entity recognised as a Census town, on the basis of the definitions adopted, alone is considered for this classification.

The middle component of this column heading refers to name of the town which does not need elucidation. Name of the town, as adopted in the official records, is reported here.

The civic administration status of the town as on 1-1-1980 is indicated immediately after the name of the town, within brackets. The abbreviations used for this purpose are as follows:

C : Municipal Corporation
M : City Municipal Council
M : Town Municipal Council
CB : Cantonment Board
NAC: Notified Area Committee
SB : Sanitary Board
TP : Town Panchayat/Nagar Panchayat
P : Village Panchayat/Gram Panchayat
SA : Special Area

The Special Area in fact represents a case where there is no civic administrative body. These areas generally consist of townships or colonies purely under the administrative control of certain public sector factories or undertakings or under specific departments of the Government such as for example the State Public Works Department and the Power Corporation.

With a view to ensuring the fixity of boundaries of various administrative units, that is, to ensure that the frame for Census taking once finalised with reference to a cut-off date remains unchanged till the completion of the Census count the State Government had been requested not to order any jurisdictional changes and not to give effect to any changes in the civic administration status either. However due to more compelling reasons it is quite possible that in some exceptional cases such a change in civic administration status has taken place during the period 1-1-1980 to 1-3-1981. Such cases, if any, are indicated by providing a note at the bottom of the concerned page.

Column 3: Location Code Number

The significance as well as the importance of location code numbers has already been explained. Every town bears a distinct location code number consisting of 3 elements. The first element in this code structure indicates the State while the second and the third represent the numbers assigned to the district within the State and the town within the district. The numbers assigned to the towns in the district are all in roman numerals while those relating to the State and the district are in arabic numerals.

Column 4: Name of Taluk

In Karnataka the term taluk is very much in vogue though the designation of the Revenue Administrative Officer has for long been changed from Amildar or

Mamlatdar to Tahsildar. The name of the taluk within the jurisdiction of which the town is located is indicated in this column. There are a few instances wherein a particular town stradles portions belonging to two adjacent taluks. In such a case the town is considered to belong to the taluk that contains a major portion of the town.

In the Statement such cases are marked out by an index and a note at the bottom of the page explains the correct situation.

Column 5: Area (Sq. Kms.)

The geographical area of the town is furnished here in square kilometres upto two places of decimal. The area figures reported at first by the concerned civic bodies etc., were examined with reference to the respective town boundary notifications and the relevant village maps as well as the charge maps prepared for the 1981 Census operations with a view to ensuring greater accuracy. The final area figures as adopted for the 1981 Census are reported here.

Column 6: Number of Households (1981)

The total number of households, including those consisting of institutional and houseless population, enumerated in the town at the 1981 Census count is given here even though the same information appears again in the Primary Census Abstract. The purpose is to facilitate a better comprehension of the demographic situation, especially with reference to the population data presented in this Statement.

Column 7 to 15: Population and Growth Rate of the Town at different Censuses from 1901 to 1981

The population figures for the town as returned at the decennial census from 1901 through 1981 are furnished under these columns in order to provide an insight into the history of growth of the town. If in any particular Census year the referent town did not enjoy the urban status, that is, if that place was reckoned as a village for that Census its population is not reported under the column concerned and a dash mark is indicated instead. In other words, the population figures are given here for the town only if it happened to be an urban area at that particular Census year.

Thus, a glance at these columns reveals whether the referent town having been first classified as 'urban' has maintained that status continuously through the succeeding censuses or whether there have been subsequent declassifications. From column 8 onwards, the decadal growth rates of the town are indicated within brackets below the population figures in order to permit an easier grasp of the decadal growth trends and to facilitate a comparative analysis. Population variations are quite often associated with changes in the jurisdiction of the urban area and sudden spurts are sometimes due to incorporation of fast developing fringe areas to the town or amalgamation of adjacent towns with the core town during the inter-censal period. Such cases are marked out in the Statement and explained by way of a note at the bottom of the concerned page.

Column 16: Density (1981)

For every town the density of population per square kilometre is presented in this column. The density figures are determined with reference to the area of the town in Sq. Km. upto two decimal places and the population returned at the 1981 Census.

Columns 17 to 19: Sex-Ratio 1961 to 1981

Sex-ratio is expressed as the number of females for every thousand males and is based on the sex-wise distribution of the population returned at the Census. For each town these figures are furnished for the 3 successive censuses. This information would provide an insight into the changing pattern of sex-ratio in urban areas.

STATEMENT II: PHYSICAL ASPECTS AND LOCATION OF TOWNS — 1979

Column 2: Class and Name of Town

This column is the same as column 2 of Statement I and does not need any explanation. Unlike in Statement I here the civic administration status of the town is omitted.

Columns 3 to 5: Physical Aspects

These columns deal with the rainfall and temperature data. It is common knowledge that meteorological observatories have not been established in each and every town, eventhough most of the towns do have rainguages and due arrangements have been made to record the rainfall data all through the year. The Director General of Observatories has furnished data on rainfall, maximum and minimum temperature in respect of towns having observatories. These figures are standard normals based on the data for 30 years from 1931 to 1960, and are distinguished in the Statement by placing an asterisk mark at the top right hand side of the figure. Information of this type is available only for a few towns.

In so far as the data on rainfall is concerned, for most of the remaining towns the particulars have been supplied by the local officers and cross-checked for acceptability with the data furnished by the State Bureau of Economics and Statistics. The rainfall figures are in millimetres and represent the annual average based on

the actual figures relating to the preceding ten years. In cases of non-availability of even this type of information, the particulars relating to the nearest town are reported under this column with the distinguishing notation N being placed at the top right hand side of the figure.

In columns 4 and 5 information on temperature is presented in degree centigrade. As stated above the asterisk mark here indicates that the information has been furnished by the Director General of Observatories. Such information is not available for most of the towns. Instead of putting a dash in these columns for such towns the data furnished by the Director General of Observatories as pertaining to a town situated at almost the same altitude and in the proximity of the referent town are reported with the substitute notation N to denote that the data does not actually relate to the town and should therefore be regarded as very approximate.

Columns 6 to 12: Name of and Road Distance from State H.Q.; District H.Q.; Sub-division/Taluk H.Q.; Nearest City with a Population of 100000 and More; Railway Station; Bus Route; Navigable River or Canal (If Within 10 Kms.)

The column headings are self-explanatory and are intended to indicate the location of various important centres with reference to the town concerned. If the referent town itself happens to be mentioned in these columns the distance is recorded as '0' (zero) and in all other cases the road distances are given in kilometres. In column 8 the name of the sub-division to which the taluk (in which the town is located) belongs as well as the name of the taluk to which the town belongs are mentioned along with road distances in the same order one below the other. In column 9 the name of the nearest city with a population of 100000 and more according to 1981 Census and road distance thereto is mentioned in respect of each and every town even if the referent town itself has a population of 100000 and more.

The proximity by road alone is taken into consideration for filling up this column and as such cities belonging to adjacent States also find an occasional mention in this column.

Column 10 refers to the nearest railway station and distance thereto by road. In a few cases though the name of the railway station is the same as that of the referent town the distance indicated is other than zero because of the fact that the station is actually located beyond the jurisdiction of the referent town.

In case the referent town is enjoying bus route facility (i.e., road transport) the name of the town is mentioned in column 11 and the distance is recorded as zero. Names of bus routes passing through or originating from the town are not indicated here. If there is a navigable river or a navigable canal at a distance of 10 kilometres or less from the referent town then the name of the river or the canal is indicated in column 12. To differentiate between a river and a canal the abbreviations (R) and (C) are made use of and the distance from the town to the navigable waterway is mentioned thereafter. It may incidentally be stated that in Karnataka there are very few navigable rivers and practically no navigable canals.

STATEMENT III: MUNICIPAL FINANCE - 1978-79

As the title denotes, this Statement deals with the actual income and expenditure of the civic body administering the town. An attempt has been made to present comparable data in the case of non-municipal towns like Panchayats and areas under the administration of public sector undertakings and the like. The data relate to the financial year 1978-79 and have been furnished by the local authorities concerned based on relevant records. It may also be stated here that no probing enquiries have been made and the particulars as reported by the civic bodies have been accepted after ensuring arithmetical accuracy.

Column 2: Class and Name of Town

This is same as column 2 of Statement II and as such does not require any explanation.

Column 3: Civic Administration Status (In 1980)

As explained under column 2 of Statement I, the civic administration status of the town as on 1-1-80 is indicated in this column using the same set of abbreviations.

Columns 4 to 10: Receipt (In Rs. '00)

The actual receipt realised by the civic body under various heads of income as well as the total for the year 1978-79 are indicated in hundreds in these columns. The opening balance for the year is not taken into account under any of these columns.

Columns 11 to 17: Expenditure (In Rs. '00)

The actual expenditure incurred during the year is furnished here in hundreds. The various heads of accounts are grouped into 6 broad categories for each of which a separate column is provided. Public safety covers the expenses incurred for road lighting, destruction of rabid and stray dogs, besides that on fire-fighting services. Similarly 'public institutions' covers not merely the contributions made by the civic body to

educational, medical and cultural institutions in the town but also the expenditure incurred for the maintenance of educational and such other institution, if any, functioning under its direct control.

As in the case of receipt in the case of expenditure also the closing balance at the end of the year is not considered and therefore in almost all the cases the total receipt and the total expenditure are not balanced in this Statement.

STATEMENT IV: CIVIC AND OTHER AMENITIES — 1979

Column 2: Class and Name of Town

This is same as column 2 of Statements II and III and does not need further explanation.

Column 3: Civic Administration Status

Explanation furnished earlier for column 2 of Statement I and column 3 of Statement III holds good for this Statement also.

Column 4: Population

The total population of the town according to 1981 Census is mentioned here with a view to facilitate a comparative analysis of the data.

Column 5: Road Length (In Kms.)

Generally in a town it is the civic authority that is responsible for construction and maintenance of roads. The term road as used here includes streets also and while the unsurfaced mud and gravel roads are categorised as Kachcha Roads, the surfaced roads are classified as Pucca Roads. In most of the cities and towns the district roads and highways under the control of the Public Works Department also pass through. The roads situated within the jurisdiction of the town and under the control of the civic authority are shown in one line against the code 'M' and those under the control of the Public Works Department and the like are shown against the code 'PWD' in another line. In both the cases the road length is shown under two categories viz., KR (Kachcha Road) and PR (Pucca Road) as defined above. In order to have an idea about the total length of all types of roads in the town therefore, all these figures are to be added together. In cases where it has not been possible to ascertain the full details by type of road and agency responsible for maintenance the combined road length alone is furnished. The road length is given in kilometres and fractions are rounded off to next integer.

Column 7: System of Sewerage

Generally sewerage system implies the network of mains and branches of underground conduits for the conveyance of sewerage to the final point of disposal. Sewers that carry only household and industrial wastes are called separate sewers while those that carry storm water from roofs, streets and other surfaces are known as storm water drains and those carrying both sewage and storm water are called combined sewers. In towns provided with such systems of underground sewerage also there would in addition be a surface drainage system to cover the areas not served by sewerage system and also to drain out excess rain water all over the town.

However in towns that are not provided with sewerage system, and such towns are far more numerous in the State, there would generally be open drainage system. Where even this system is not prevalent the householders would have made their own arrangements such as soak pits and cesspools. In this column therefore information is presented not only on sewerage system, but also on the drainage system. Like sewerage system, the drainage system is also of different types depending upon the construction material and also the shape of the drains. The two most important types of sewerage/ drainage system are reported under this column in the order of their importance in the towns using the following abbreviations:

S : Sewers
OSD : Open Surface Drains
BSD : Box Surface Drains
SD : Sylk Pattern Drains
PT : Pit System

The box surface drains are also open drains but are built of size stone masonry and are also called Pucca gutters. The sylk pattern drains too are open surface drains only. The open surface drains category thus covers the Kachcha drains involving mere earth-work and also the drains constructed from out of oblong granite slabs or, out of pre-fabricated cement concrete blocks which need only joining and cement pointing after being placed in position. These drains are of U shape, L shape or V shape and to the extent possible these details have also been provided under this column.

Columns 8, 9 and 10: Number of Latrines

Information on total number of latrines of different types as furnished by the concerned civic authorities is reported under these 3 columns. Both private and public latrines are covered here and the particulars in these columns and in column 11 are closely inter-linked. The water-borne latrines include all types of flush-out latrines while service latrines refer to only those that are being serviced by manual scavengers either everyday or twice or thrice a week.

Column 11: Method of Disposal of Night-Soil

The phrase disposal of night-soil is generally presumed to refer to the manner in which the garbage is finally disposed of by the civic body i.e., sale by public auction, used as manure etc. However, the main purpose of this column is to provide information on the method by which the night-soil is removed from the latrines, that is, the primary disposal of the human waste. A little elaboration on this aspect therefore appears to be necessary.

There are three systems of disposal of human waste, namely, (i) underground sewerage, (ii) sanitary water flush latrines with individual disposal systems like septic tank, leaching cesspool and collecting well, and (iii) dry type of latrines with manual scavenging.

The system of underground sewerage provides for the street sewerage with which are connected the sanitary latrines constructed in the houses having water closets and fitted with flushing cisterns (or hand flushing).

Through this sewer the faeceal matter is transported without the need for scavenging. This system generally exists in cities and large towns besides industrial townships built and controlled by public sector undertakings and large companies and the like. Where the street sewer does not exist these sanitary water flush latrines are connected to a local septic tank with a subsoil dispersion system or a leaching pit. Where the liquid wastes from the water closet could be disposed off locally in a leaching pit, a septic tank with a soil dispersion system is constructed. This dispersion requires an optimum travel through the pores of the soil which render the harmful liquid bacterially innocuous by the slow process of filteration through the soil traversed.

Where the soil is impermeable, collecting wells are constructed and the sanitary water flush latrines are connected with them. These wells are cleared at periodic intervals by a suitable device. The dry type latrines are of service type from where the human excreta has to be removed by scavengers who move from house to house, in most cases carrying the night-soil as head loads on their head, or shoulders or in baskets with handles or in wheel barrows. This waste is then collected in bullock carts or trucks and transported to dumping grounds at the outskirts of the town.

It may be mentioned in passing that in Karnataka the practice of carrying night-soil by head loads has been discontinued with effect from 15-8-1973 consequent on the issuance of a Government order in this behalf. However in a few cases the town dwellers have sought the intervention of the courts and have been able to secure the *status quo ante* in respect of the scavenging services that were being provided by the civic body concerned till that date.

The abbreviations used in this column are the following, and if more than one system is prevailing the two most important types are indicated one after the other:

S : Sewerage
ST : Septic Tanks
WB : Wheel Barrows
B : Baskets (with handles)
HL : Head Loads

In case the town has latrines of other types that are neither of the sanitary type nor the service type this column does not apply at all and therefore a dash is entered.

Columns 12 and 13: Protected Water Supply Source and Capacity of Storage System

The sources of water supply in the town are indicated by using the following four abbreviations:

T : Tap
W : Well
TK : Tank Water
TW : Tube Well/Hand Pump

Supply through the taps implies a primary source such as a river, stream, bore wells, curb wells, tank and reservoirs etc., which are of course not mentioned in this column. It may be incidentally stated that the term protected is used in a very liberal sense, and no attempt has been made to gather data on the methods of filteration and water purificatory treatment, if any, resorted to by the agency supplying water through pipes in the towns. The generally prevalent practice in most of the towns is to pump raw water into the storage tank or reservoir, treat it with bleaching powder and then distribute that water for consumption through pipes.

If there are more than 2 sources of water supply in the town the first 2 which are regarded as most important are mentioned in that order separated by a comma. In column 13, the systems of storage of water are considered and the two that are most important in the referent town are indicated in that order and after each entry the storage capacity is also mentioned in litres within brackets. The abbreviations used in this column are:

OHT: Overhead Tank
SR : Service Reservoir
RIG : River Infilteration Gallery
BWP: Borewell Pumping System
PT : Pressure Tank

The term capacity has its usual meaning, namely, the capacity to store or contain. It may further be clarified that the storage capacity does not necessarily indicate the quantity of water supplied daily to the inhabitants of the town. In some of the towns due to the inadequacy of water supply at the primary source for most part of the

year the normal utilisation of the storage capacity would be of the order of 50 to 60 per cent only. On the contrary there are towns where water is pumped into the storage system and also distributed for consumption twice everyday almost throughout the year and there are a few towns where the inlets and outlets of the storage systems would both be functioning simultaneously for most part of the day making it somewhat difficult to calculate the quantity of water supplied everyday under such a system.

Column 14: Fire-Fighting Service

If fire-fighting service is available in the town this fact is indicated by the word 'Yes' recorded in this column. In all other cases the name of the nearest place if in the same district or the name of the nearest district if in the same State or other State where such services are available is indicated along with the road distance in kilometres between the referent town and the place with fire-fighting service.

Columns 15 to 19: Electrification (Number of connections)—Domestic, Industrial, Commercial, Road Lighting (Points) and Others

In columns 15 to 19 information about the number of electrical connections (installation) for different categories of consumers in the town is furnished. The definitions of the terms used in the column headings are as follows:

i) *Domestic:* Connections to residential houses, bangalows, clubs, hostels and hospitals run on non-commercial lines, charitable, educational and religious institutions are all included in the domestic category, A.E.H. i.e., All Electric Home connections are also categorised as domestic.

ii) *Commercial:* This category includes all connections for the supply of electricity to commercial establishments such as wholesale and retail shops, offices and business houses, hotels, restaurants, tea stalls, photographic studios, X-ray installations, advertisements and exterior illumination, railway-station, bus-station and the like.

iii) *Industrial:* Power supply connections to industrial establishments are covered under this column. This would include small establishments such as power-looms, flour mills, roasting, grinding, wet grinding, repair workshops using power operated tools and the like.

iv) *Road Lighting:* The total number of street lights being maintained in the town is mentioned here.

v) *Others:* Connections to all categories other than those cited above are covered under this heading. This would include temporary connections, connections to pumpsets, water works and such other installations.

STATEMENT IV A: CIVIC AND OTHER AMENITIES IN NOTIFIED SLUMS — 1979

The Statement which may be regarded as an appendix to Statement IV is confined to towns with a population of 50000 and more i.e., class I and class II towns. Information on slums that are officially recognised as slums (even if those are not notified in some cases) is presented under 14 columns apart from column 1 which relates to serial number and column 2 which relates to name and class of town.

Column 3: Name of Slum

The names of slums, if any, in the town are given in separate lines in the alphabetical order of their names.

Column 4: Area of Slum

The geographical area of each slum is given in square kilometres upto four places of decimal.

Column 5: Population of Slum

The population figures for this column are furnished by the civic authorities concerned. Slums as such have not been made independent units for census enumeration and as such 1981 Census data as applicable to the slums covered here are not available.

Columns 7 to 12: System of Sewerage, Number of Latrines and Method of Disposal of Night-soil

These column headings are same as those appearing in the Statement IV and have already been explained. The information is furnished here for each slum separately. The main heading latrines is sub-divided into those that are privately owned and those that are for common use of the community i.e., public latrines.

Column 13: Number of Tap Points/Public Hydrants Installed for Supply of Protected Water

The total number of public taps or hydrants, if any, in the slum is mentioned here.

Columns 14 to 16: Electrification (Number of Connections)

Total number of electrical connections in each slum provided for purposes of domestic use, road lighting and other than these two is reported separately under these three columns. The meaning of the terms used in the column heading has already been explained.

STATEMENT V: MEDICAL, EDUCATIONAL, RECREATIONAL AND CULTURAL FACILITIES — 1979

Column 2: Class and Name of Town

This column is same as column 2 of Statement IV and therefore calls for no further explanation.

Column 3: Population

The total population of the town according to 1981 Census is noted in this column.

Columns 4 and 5: Medical Facilities: Hospital/Dispensaries/T.B. Clinic/Health Centres/Nursing Homes etc., and Number of Beds in Medical Institutions Noted in Column 4

The scope of these columns is confined to only such of the facilities that are offered by institutions run by, or aided by Government/Semi-Government or local bodies and charitable institutions or social service agencies like the missionaries. In other words, data on the facilities provided in the town by private doctors i.e., registered medical practitioners either individually or in establishments where they work in groups, are excluded from the purview of these columns. The abbreviations used in column 4 are:

H : Hospital
D : Dispensary
PHC: Primary Health Centre
PHU: Primary Health Unit
FC : Family Planning Centre
TB : T.B. Clinic
NH : Nursing Home
O : Others

If there are two or more number of institutions of the same type then the number of institutions is also indicated within brackets immediately after the relevant abbreviations in the column.

Maternity homes, maternity and child welfare centres, leprosy clinics, chest clinics and veneral diseases clinic etc., if any, are all included under the category of 'Others'. But even when a Family Planning Centre is attached to a Hospital or a Primary Health Centre it is treated as an independent unit and counted separately.

If the town has hospitals and dispensaries providing facilities under different systems of medicine such as allopathic, ayurvedic, unani and homoeopathic then this detail too has been included using abbreviations such as: A for Ayurvedic, U for Unani and Hom for the Homoeopathic system. The allopathic institutions do not have any additional abbreviation. Thus, a mere H or D would mean that the reference is to allopathic system; an entry "H (A-1,2)" would mean that 1 ayurvedic hospital and 2 allopathic hospitals are functioning in the town and an entry like "D (Hom-2,1,U-1)" would imply the existence of 2 homoeopathic dispensaries, 1 allopathic dispensary and 1 unani dispensary.

If medical facility is not available in the town then the name of the nearest place where it is available if in the same district, and name of the district if in the same State or other State is mentioned here along with the distance in Kilometres shown within brackets.

The number of beds with which the medical institutions noted in column 4 are equipped is indicated in column 5.

Columns 6 to 15

These columns provide information regarding the educational facilities available in the town and are considered stage by stage.

Columns 6 to 9: Arts/Science/Commerce Colleges (of Degree Level and above); Medical Colleges; Engineering Colleges; Polytechnics

Particulars of colleges in the town providing general education facilities at degree level are indicated in column 6 using the following abbreviations:

A : Arts only
S : Science only
AS : Arts and Science only
C : Commerce only
AC : Arts and Commerce only
ASC : Combined for all three categories: Arts, Science and commerce
L : Law

If the number of colleges of any particular category is more than one then that number is also given within brackets against the abbreviation concerned. It may incidentally be mentioned here that the educational institutions with a vocational and professional content such as Pharmacy College, B.Ed., Agricultural College etc., are not covered under this but are shown included in the category of "Others" in column 10.

In columns 7, 8 and 9 the number of medical colleges, the number of engineering colleges and the number of polytechnic institutions are indicated.

In case the town does not have any of the colleges referred to in these 4 columns i.e., if the entry were to be a dash in any of these columns then the name of the nearest place with the facility along with the distance thereto is mentioned. If such a place is outside the district then the name and the distance to that place and if such a place is outside the State itself then the name of that State is mentioned in these columns. The same procedure is adopted regarding the other columns dealing with educational facilities.

Column 10: Recognised Shorthand, Typewriting and other Vocational Training Institutions

The term recognised would mean recognition by some statutory authority like the Educational Department, Commerce Department, Labour Department etc., of the Government or Semi-Government or autonomous

bodies or public sector projects. The Teachers' Training Colleges, the Nursing College, the Pharmacy College, the College imparting education in Physical Education and the like are also shown under this column against the category of 'Others'.

SH : Shorthand
TYPE : Typewriting
Sh. Type : Shorthand and Typewriting
O : Others

If the number of institutions of any particular type is more than one that number is also indicated within brackets along with the abbreviation concerned.

Columns 11 to 14 : Higher Secondary/Intermediate/PUC (Pre-University College)/Junior College/Secondary, Matriculation, Junior Secondary and Middle Schools and Primary Schools

Information about the number of schools of different types functioning in the town is furnished under these columns. All schools irrespective of the medium of education and the type of administering agency i.e., all those run by, or aided by Government or local bodies, as well as the unaided institutions run by private management are considered here for reporting. If there are composite institutions such as a college providing education at degree level and also at pre-university level then such institutions are split up into degree college and PUC (i.e., Junior College) and separately counted as if they are independent units. Like-wise, a composite Junior College which has facilities for providing education say from I to XII standard (i.e., from Primary I standard upto PUC) would be regarded as representing one Junior College, one High School, one Middle School and one Primary School and each of these units would be counted and reported under the relevant column as if each unit was an independent institution in its own right. Similarly a school with I to X standard would get counted under Primary, Middle and High School categories and a composite School with I to VII standard would be considered under the Primary School as also the Middle School category.

In Karnataka the term middle school is no longer in vogue as the primary education consists of 7 years of schooling leading to secondary level. However, the first 4 classes (I–IV standard) are called *lower* primary classes and the next 3 are regarded as *higher* primary classes. There are schools with only I to IV standards called LPS and also those with V to VII only (formerly middle schools) known as HPS and there is no difficulty in counting such institutions as separate primary and middle schools. But there are composite schools called the Higher Primary Schools having I to VII standards and such schools have now been split up into one Primary and one Middle School for purposes of reporting under these columns of the Town Directory. This method of accounting is therefore different from a simple counting of schools in the town.

Column 15: Adult Literacy Classes/Centres and Others (Specify)

If adult literacy classes are being run at regular centres in the town the number of such centres is indicated in this column by the side of the abbreviation AC. Gurukula, Madarasa (Arabic school) and such other quasi religious-cum-educational institutions, if any, in the town are also reported in this column under the category of 'Others'.

Column 16 : Number of Working Women's Hostels with Number of Seats

Though there are hostels meant for students in almost all the towns, very few have hostels meant for working women. In this column the number of only such hostels that are exclusively meant for working women only are reported along with the information on the number of seats i.e., its strength.

Columns 17 to 19: Recreational and Cultural Facilities—Stadia, Cinema—Auditoria/Drama/Community Halls

Column 17 relates to the number of stadia, if any, in the town. Ordinary playgrounds which one usually comes across in towns and cities are excluded from the purview of this column. The term stadium is used in its strict sense to refer to those constructed at considerable costs and are under proper upkeep.

In column 18 the total number of permanent cinema theatres in the town is indicated. Touring talkies i.e., cinema tents of a purely temporary nature are not taken into account for this column. If there are any auditoria, drama halls and community halls in the town the total number of such units is reported in column 19.

The number of Public Libraries and Reading Rooms are separately furnished by the side of abbreviation PL for Public Library and RR for Reading Room. Such facilities offered by educational and private institutions including those that are commercialised (called circulating libraries in local parlance) are not covered for reporting under this column.

STATEMENT VI: TRADE, COMMERCE, INDUSTRY AND BANKING — 1979

Column 2: Class and Name of Town

This column is the same as column 2 of the preceding Statement and therefore calls for no further explanation.

Columns 3 to 8: Names of Three Most Important Commodities Imported and Names of Three Most Important Commodities Exported

For purposes of these columns, commodities for which the town serves only as a transit centre by importing for the specific purposes of exporting the commodities **without any processing** are not considered either as imports or as exports. Agricultural and such other allied produce may be regularly brought into the town from the neighbouring villages and sold to commission agents and wholesalers at the regulated market for further export to areas outside the town. In such cases the produce that is brought into the town is not considered as import. On the other hand, if these items are mainly consumed within the town either as consumption goods or as raw materials by any manufacturing industry then the commodities would be regarded as imports. Thus the commodities imported are either locally consumed in the same form or else processed further and thereafter either consumed locally or exported to other centres. This restriction apart there is no limitation concerning the nature and quantity of the commodities that may be considered for reporting under these columns. Importance in a town is restricted basically to the few or several commodities that qualify for consideration either as imports or as exports. By and large the commodities reported under exports would coincide with the commodities reported as manufactured in the town because of the specific exclusion of transit goods. As a result, the image that some of the towns have built up over decades as traditional exporters of certain goods does not get reflected under these columns.

In these columns the importance of a commodity is reported in very general terms and decided upon in terms of the estimated volume of commodities transacted and is based on local enquiries by the civic authorities concerned.

Columns 9 to 11: Names of Three Most Important Commodities Manufactured

The order of importance is determined broadly by taking into consideration the volume of the total output of the commodities or the scale of operation and for these columns too it is the civic authority that has furnished the information after local enquiries. All types of manufacturing and processing irrespective of the sector to which they belong are considered and of these the three that are most important are reported.

Column 12 : Number of Banks

Information on this item has been supplied by the office of the Registrar General, India after ascertaining the details from the Reserve Bank of India. The data relates to the year 1979 and in conformity with the instructions issued in this regard, no attempt has been made to update the data. If a bank has two or more branches then each such branch is regarded as a separate bank for computing the number of banks.

Column 13 : Number of Agricultural Credit Societies

The total number of agricultural co-operative credit societies functioning in the town, irrespective of the type to which they belong (i.e., primary, service, multipurpose, agricultural produce marketing etc.) is reported under this column. In quite a large number of towns agriculture is an important means of livelihood for a number of persons and agriculturists of urban areas too have for long been influenced by the co-operative movement.

Column 14 : Number of Non-agricultural Credit Societies

Consumer co-operative societies which extend credit facilities to the members, and all other credit co-operative societies that cannot be classified as agricultural are considered for this column. Several groups of people belonging to specific categories might have formed co-operative societies to cultivate the habit of thrift and to make use of the benefit arising out of the encouragement given to the co-operative movement. All such co-operative societies are covered under this column.

TOWN DIRECTORY STATEMENT

TOWN
STATEMENT – I STATUS AND

Sl. No.	Class, Name and Civic Administration Status of Town	Location Code Number	Name of Taluk Head quarters	Area (in Sq. Kms)	No. of House-holds including Houseless Households (in 1981 Census)	Population		
						1901	1911	1921
1	2	3	4	5	6	7	8	9
1	VI ALUR (M)	9/11/I	Alur	1.43	720	1299	988 (-23.94)	1984 (100.81)
2	IV ARKALGUD (M)	9/11/II	Arkalgud	4.11	1837	4903	5060 (3.20)	4458 (-11.90)
3	III ARSIKERE (M)	9/11/III	Arsikere	0.83	4108	3565	3685 (3.37)	4723 (28.17)
4	V BANAVAR (M)	9/11/IV	Arsikere	5.44	1127	2422	–	–
5	IV BELUR (M)	9/11/V	Belur	4.02	2416	3862	2631 (-31.87)	2859 (8.67)
6	IV CHANNARAYAPATNA (M)	9/11/VI	Channarayapatna	2.58	2872	3222	2989 (-7.23)	3106 (3.91)
7	V GORUR (P)	9/11/VII	Hassan	3.87	1074	–	–	–
8	II HASSAN (M)	9/11/VIII	Hassan	8.56	12580	8241	7461 (-9.46)	8096 (8.51)
9	III HOLENARSIPUR (M)	9/11/IX	Holenarsipur	7.80	3346	6256	6862 (9.69)	6679 (-2.67)
10	V KONANUR (M)	9/11/X	Arkalgud	4.83	1233	2328	–	–
11	IV SAKLESHPUR (M)	9/11/XI	Manjarabad	1.18	2264	2140	804 (-62.43)	2270 (182.34)
12	V SHRAVANBELGOLA (M)	9/11/XII	Channarayapatna	2.25	872	1926	–	1923

DIRECTORY
GROWTH HISTORY

and growth rate of the Town at the Census of						Density	Sex Ratio			Class, Name and	Sl.
1931	1941	1951	1961	1971	1981	in (1981 Census)	1961 Census	1971 Census	1981 Census	Civic Administration Status of Town	No.
10	11	12	13	14	15	16	17	18	19	2	1
1996	2133	2504	3122	3720	4177	2921	936	957	951	VI ALUR (M)	1
(0.60)	(6.86)	(17.39)	(24.68)	(19.15)	(12.28)						
4908	5091	6275	7057	8728	11069	2693	954	933	927	IV ARKALGUD (M)	2
(10.09)	(3.73)	(23.26)	(12.46)	(23.68)	(26.82)						
6611	7051	14390	17021	24155	25351	30543	861	924	910	III ARSIKERE (M)	3
(37.97)	(6.66)	(104.08)	(18.28)	(41.91)	(4.95)						
3127	2462	3131	3594	4404	6601	1213	975	967	981	V BANAVAR (M)	4
	(−21.27)	(27.17)	(14.79)	(22.54)	(49.89)						
3278	3703	5708	7907	10479	13590	3381	911	939	950	IV BELUR (M)	5
(14.66)	(12.97)	(54.15)	(38.55)	(32.49)	(29.69)						
3473	4134	5783	6913	10293	16297	6317	894	946	899	VI CHANNARAYA-PATNA (M)	6
(11.82)	(19.03)	(39.89)	(19.54)	(48.89)	(58.33)						
–	–	–	–	–	5237	1353	–	–	898	V GORUR (P)	7
10544	14596	24869	32172	51325	71534	8357	886	867	904	II HASSAN (M)	8
(30.24)	(38.43)	(70.38)	(29.37)	(59.53)	(39.37)						
8238	9303	12514	13590	15993	20219	2592	1010	1000	989	III HOLE-NARSIPUR (M)	9
(23.34)	(12.93)	(34.52)	(8.60)	(17.68)	(26.42)						
2637	2981	3734	4994	5533	6931	1435	922	941	955	V KONANUR (M)	10
	(13.05)	(25.26)	(33.74)	(10.79)	(25.27)						
2925	3620	5578	7935	11154	12025	10191	815	860	865	IV SAKLESHPUR (M)	11
(28.85)	(23.16)	(54.09)	(42.26)	(40.57)	(7.81)						
2371	2709	2910	3231	3627	5441	2418	998	1015	775	V SHRAVAN-BELGOLA (M)	12
(23.30)	(14.26)	(7.42)	(11.03)	(12.26)	(50.01)						

TOWN

STATEMENT – II PHYSICAL ASPECTS

Sl. No.	Class and Name of Town	Physical Aspects			Name of and road Distance (in Kms.) from		
		Rainfall (in mm.)	Temperature(in °Centrigrade		State Head-Quarters	District Head-Quarters	Sub-Division/ Taluk Head-Quarters
			Maximum	Minimum			
1	2	3	4	5	6	7	8
1	VI ALUR	858.3	36.2N	11.1N	Bangalore-198	Hassan-13	Sakleshpur-27 Alur-0
2	IV ARKALGUD	824.0	36.2N	11.1N	Bangalore-200	Hassan-30	Sakleshpur-45 Arkalgud-0
3	III ARSIKERE	691.5	36.5N	12.9N	Bangalore-170	Hassan-42	Hassan-42 Arsikere-0
4	V BANAVAR	543.4	36.5N	12.9N	Bangalore-182	Hassan-57	Hassan-57 Arsikere-14
5	IV BELUR	1280.5	36.2N	11.1N	Bangalore-220	Hassan-37	Sakleshpur-37 Belur-0
6	IV CHANNARAYAPATNA	713.1	34.1N	11.0N	Bangalore-150	Hassan-37	Hassan-37 Channarayapatna-0
7	V GORUR	770.3N	36.2N	11.1N	Bangalore-210	Hassan-24	Hassan-24 Hassan-24
8	II HASSAN	770.3	36.2N	11.1	Bangalore-185	Hassan-0	Hassan-0 Hassan-0
9	III HOLENARSIPUR	786.8	34.1N	11.0N	Bangalore-174	Hassan-32	Hassan-32 Holenarsipur-0
10	V KONANUR	758.3	34.1N	11.0N	Bangalore-205	Hassan-59	Sakleshpur-92 Arkalgud-24
11	IV SAKLESHPUR	2288.9	34.1N	11.0N	Bangalore-225	Hassan-40	Sakleshpur-0 Sakleshpur-0
12	V SHRAVANBELGOLA	741.1	34.1N	11.0N	Bangalore-142	Hassan-50	Hassan-50 Channarayapatna-12

DIRECTORY
AND LOCATION OF TOWNS, 1979

Name and Road Distance (in Kms.) from					
Nearest city with population of one Lakh and more	Railway Station	Bus Route	Navigable river/canal (if within 10 kms)	Class and Name of Town	Sl. No.
9	10	11	12	2	1
Mysore – 133	Alur – 0	Alur – 0	–	VI ALUR	1
Mysore – 111	Holenarsipur – 23	Arkalgud – 0	–	IV ARKALGUD	2
Bhadravathi Urban Agglomeration – 89	Arsikere – 0	Arsikere – 0	–	III ARSIKERE	3
Bhadravathi Urban Agglomeration – 75	Banavar – 0	Banavar – 0		V BANAVAR	4
Bhadravathi Urban Agglomeration – 88	Hassan – 37	Belur – 0	–	IV BELUR	5
Mysore – 85	Holenarsipur – 26	Channarayapatna – 0	–	IV CHANNARAYAPATNA	6
Mysore – 118	Hassan – 24	Gorur – 0	–	V GORUR	7
Mysore – 121	Hassan – 0	Hassan – 0	–	II HASSAN	8
Mysore – 88	Holenarsipur – 0	Holenarsipur – 0	–	III HOLENARSIPUR	9
Mysore – 82	Hosa Agrahara – 38	Konanur – 0	–	V KONANUR	10
Mangalore – 137	Sakleshpur – 0	Sakleshpur – 0	–	IV SAKLESHPUR	11
Mysore – 94	Hassan – 50	Shravanbelgola – 0	–	V SHRAVANBELGOLA	12

TOWN

STATEMENT – III MUNICIPAL

Sl. No.	Class and name of Town	Civic Administration status (in 1980)	Receipt (in Rs. 00)						
			Receipt through taxes	Revenue derived from Municipal properties and powers apart from Taxation etc.	Government Grant	Loan	Advance	Other source (Specify)	Total Receipt
1	2	3	4	5	6	7	8	9	10
1	VI ALUR	M	771	751	130	–	–	105	1757
2	IV ARKALGUD	M	1260	763	103	–	26	509	2661
3	III ARSIKERE	M	6941	2832	3695	–	–	1638	15106
4	V BANAVAR	M	1333	331	2183	–	1489	700	6036
5	IV BELUR	M	2548	741	728	–	55	1139	5211
6	IV CHANNARAYAPATNA	M	684	877	5127	20	83	3234	10025
7	V GORUR	P	49	33	2	–	–	–	84
8	II HASSAN	M	1851	4050	2902	6000	1116	8263	24182
9	III HOLENARSIPUR	M	4386	429	543	–	285	443	6086
10	V KONANUR	M	814	621	102	–	–	153	1690
11	IV SAKLESHPUR	M	6888	1485	1199	–	–	1209	10789
12	V SHRAVANBELGOLA	M	449	166	2618	–	–	162	3395

DIRECTORY

FINANCE, 1978 – 1979

Expenditure (in Rs.'00)								
General Administration	Public Safety	Public Health and conveniences	Public Works	Public Institutions	Others (Specify)	Total Expenditure	Class and Name of Town	Sl. No.
11	12	13	14	15	16	17	2	1
415	295	414	439	58	168	1789	VI ALUR	1
549	846	835	29	6	207	2472	IV ARKALGUD	2
5543	2894	920	624	46	1987	12014	III ARSIKERE	3
562	297	653	18	5	2340	3875	V BANAVAR	4
1482	1135	1312	134	54	314	4431	IV BELUR	5
832	807	2377	99	5000	1108	10223	IV CHANNARAYAPATNA	6
60	40	–	–	–	–	100	V GORUR	7
5336	5519	13596	2290	–	10820	37561	II HASSAN	8
1274	1370	2061	140	–	198	5043	III HOLENARSIPUR	9
966	391	15	–	–	293	1665	V KONANUR	10
2139	1891	1135	2614	161	1991	9931	IV SAKLESHPUR	11
219	269	284	–	–	84	856	V SHRAVANBELGOLA	12

TOWN

STATEMENT – IV CIVIC AND

Sl. No.	Class and Name of Town	Civic Administration status (in 1980)	Population	Road length (in Kms)			System of Sewerage	No. of Latrines			Method of disposal disposal soil
					PR	KR		Water Borne	Service	Others	
1	2	3	4	5			6	7	8	9	10
1	VI ALUR	M	4177	M –	8	5	OSD	150	–	200	ST
				PWD –	2	–					
2	IV ARKALGUD	M	11069	M –	9	–	BSD	300	–	70	ST
				PWD –	8	7	OSD				
3	III ARSIKERE	M	25351	M –	12	7	OSD	842	–	–	ST
				PWD –	6	–	BSD				
4	V BANAVAR	M	6601	M –	4	2	OSD	435	–	–	ST
				PWD –	8	–					
5	VI BELUR	M	13590	M –	13	10	S	422	–	150	S
				PWD –	3	–	OSD				
6	IV CHANNARAYAPATNA	M	16297	M –	6	8	OSD	527	–	–	ST
				PWD –	3	–	BSD				
7	V GORUR	P	5237	M –	–	2	OSD	605	–	–	ST
				PWD –	2	3	BSD				
8	II HASSAN	M	71534	M –	85	4	S	8450	–	–	S
				PWD –	8	–	OSD				
9	III HOLENARSIPUR	M	20219	M –	6	1	OSD	710	–	1300	ST
				PWD –	8	–					
10	V KONANUR	M	6931	M –	1	8	BSD	258	–	–	ST
				PWD –	4	1					
11	IV SAKLESHPUR	M	12025	M –	14	8	OSD	300	220	–	ST,B
				PWD –	3	–	BSD				
12	V SHRAVANBELGOLA	M	5441	M –	4	–	OSD	100	60	–	ST,B
				PWD –	7	–					

TOWN

STATEMENT – IV A CIVIC AND OTHER

Sl. No.	Class and Name of Town	Name of Slum	Area of slum (in Sq. Kms.)	Population of slums	Paved roads (in Kms)	System of Sewerage
1	2	3	4	5	6	7
1	II HASSAN	Rangolli – halla slum	0.009	700	2.4	S
		Chikkanalu slum	0.017	850	0.2	BSD
		Slum behind K.E.B. [illegible]	0.008	530	0.1	BSD

*For Class I & II Towns only

DIRECTORY
OTHER AMENITIES, 1979

Protected Water Supply			Electrification (Number of connections)						
Source of Supply	System of Storage with capacity in litres (in brackets)	Fire Fighting Service (in Kms.)	Domestic	Industrial	Commercial	Road light-ing (points)	Others	Class and Name of Town	Sl. No.
11	12	13	14	15	16	17	18	2	1
T	OHT (150,150)	Hassan-13	290	26	76	164	-	VI ALUR	1
T	OHT (455,000)	Hassan-30	690	36	221	225	3	IV ARKALGUD	2
T	OHT (2,730,000)	Hassan-42	2881	201	1156	690	-	III ARSIKERE	3
T	OHT (227,500)	Hassan-57	354	11	113	250	-	V BANAVAR	4
T	OHT (568,750)	Hassan-37	1128	85	366	350	-	IV BELUR	5
T	OHT (728,000) SR (136,500)	Hassan-37	1215	103	407	575	-	IV CHANNARAYAPATNA	6
T	OHT (2,275,000)	Hassan-24	274	1	7	125	-	V GORUR	7
T	OHT (27,300,000)	Yes	11260	684	2447	2508	576	II HASSAN	8
T	OHT (1,137,500)	Hassan-32	1757	139	440	379	4	III HOLENARSIPUR	9
T	OHT (182,000)	Hassan-59	479	21	122	154	-	V KONANUR	10
T	OHT (1,137,500)	Hassan-40	866	46	400	434	-	IV SAKLESHPUR	11
T	OHT (250,250)	Hassan-50	459	24	177	157	-	V SHRAVANBELGOLA	12

DIRECTORY
AMENITIES IN NOTIFIED SLUMS, 1979

No. of Latrines				Method disposal of night soil	No. of tap points public hydrants installed for supply of pro-tected water	Electrification			Class and Name of Town	Sl. No.
Private			Community			Domestic	Road lighting (points)	Others		
Water Borne	Service	Others								
8	9	10	11	12	13	14	15	16	2	1
62	-	-	2	S	3	-	15	-	II HASSAN	1
43	-	-	2	ST	10	-	8	-		
18	-	-	1	ST	6	-	4	-		

TOWN

STATEMENT – V MEDICAL, EDUCATIONAL,

Sl. No.	Class and Name of Town	Population	Medical facilities		Educational facilities	
			Hospitals/ Dispensaries/ T.B. Clincs etc.	Beds in Medical Institutions noted in Col. 4	Arts/Science/ Commerce Colleges of Degree level and above	Medical Colleges
1	2	3	4	5	6	7
1	VI ALUR	4177	PHC FC	16 –	Hassan–13	Mysore–133
2	IV ARKALGUD	11069	PHU FC	26 –	Hassan–30	Mysore–111
3	III ARSIKERE	25351	H FC D	50 – –	ASC	Mysore–150
4	V BANAVAR	6601	PHU	2	Arsikere–14	Mysore–164
5	IV BELUR	13590	PHU FC	26 –	Hassan–37	Mangalore–125
6	IV CHANNARAYAPATNA	16297	PHU FC	26 –	Hassan–37	Mysore–105
7	V GORUR	5237	PHU	4	Hassan–24	Mysore–118
8	II HASSAN	71534	H(2) D FC 0(1)	415 – – –	AS, AC ASC, L,	Mysore–121
9	III HOLENARSIPUR	20219	H FC	50 –	Hassan–32	Mysore–88
10	V KONANUR	6931	PHU FC	18 –	ASC	Mysore–82
11	IV SAKLESHPUR	12025	H D FC	118 – –	Hassan–40	Mangalore–137
12	V SHRAVANBELGOLA	5441	PHU FC	20 –	Hassan–50	Mysore–94

DIRECTORY

RECREATIONAL AND CULTURAL FACILITIES, 1979

Educational Facilities				Class and Name of Town	Sl. No.
Engineering Colleges	Polytechnics	Recognised Short-hand, Typewriting and Vocational Training Institutions	Higher Secondary/ Intermediate/PUC (Pre-University Colleges/ Junior College level		
8	9	10	11	2	1
Hassan-13	Hassan-13	Hassan-13	Hassan-13	VI ALUR	1
Hassan-30	Hassan-30	Type O (1)	PUC	IV ARKALGUD	2
Hassan-42	Hassan-42	Sh, Type (3), O (1)	PUC (2)	III ARSIKERE	3
Hassan-57	Hassan-57	Arsikere-14	PUC	V BANAVAR	4
Hassan-37	Hassan-37	Type-O (2)	PUC	IV BELUR	5
Hassan-37	Hassan-37	Type	PUC	IV CHANNARAYAPATNA	6
Hassan-24	Hassan-24	Type	Hassan-24	V GORUR	7
1	1	Sh, Type (5), O (3)	PUC (3)	II HASSAN	8
Hassan-32	Hassan-32	Sh, Type	PUC (2)	III HOLENARSIPUR	9
Hassan-59	Hassan-59	Sh, Type	PUC	V KONANUR	10
Hassan-40	Hassan-40	Type	PUC	IV SAKLESHPUR	11
Hassan-50	Hassan-50	Channarayapatna-12	PUC	V SHRAVANBELGOLA	12

TOWN

STATEMENT – V MEDICAL, EDUCATIONAL,

Sl. No.	Class and Name of Town	Population	Educational Facilities (Concld.)			
			Secondary/ Matriculation	Junior Secondary and middle schools	Primary Schools	Adult Literacy Classes/Centres others (specify)
1	2	3	12	13	14	15
1	VI ALUR	4177	1	2	3	AC
2	IV ARKALGUD	11069	1	5	10	–
3	III ARSIKERE	25351	5	6	10	AC
4	V BANAVAR	6601	1	3	3	–
5	IV BELUR	13590	2	3	9	0(1)
6	IV CHANNARAYAPATNA	16297	3	6	8	–
7	V GORUR	5237	1	2	4	–
8	II HASSAN	71534	10	24	35	–
9	III HOLENARSIPUR	20219	3	5	10	0(1)
10	V KONANUR	6931	2	3	5	–
11	IV SAKLESHPUR	12025	2	6	6	AC
12	V SHRAVANBELGOLA	5441	1	2	3	0(2)

DIRECTORY

RECREATIONAL AND CULTURAL FACILITIES, 1979 (Contd.)

Recreational and Cultural Facilities					Name of the Town	Sl. No.
No.of Working Women's Hostels with number of seats	Stadia	Cinema	Auditoria/ Drama/ Community Halls	Public Libraries including Reading Rooms		
16	17	18	19	20	2	1
–	–	–	–	PL	VI ALUR	1
–	–	1	–	PL, RR	IV ARKALGUD	2
–	–	3	1	PL	III ARSIKERE	3
–	–	–	–	PL	V BANAVAR	4
–	–	1	1	PL	IV BELUR	5
–	–	1	2	PL, RR	IV CHANNARAYAPATNA	6
–	–	–	–	–	V GORUR	7
–	–	4	2	PL, RR	II HASSAN	8
–	–	2	3	PL(2), RR	III HOLENARSIPUR	9
–	–	1	1	–	V KONANUR	10
–	–	4	–	PL	IV SAKLESHPUR	11
–	–	–	–	PL, RR	V SHRAVANBELGOLA	12

TOWN

STATEMENT VI – TRADE, COMMERCE

Sl. No.	Class and Name of Town	Name of three most important commodities imported			Name of three most important commodities exported		
		1st	2nd	3rd	1st	2nd	3rd
1	2	3	4	5	6	7	8
1.	VI Alur	Pulses	Oilseeds	Softwood	Safety Matches	Groundnut Oil	Rice
2.	IV Arkalgud	Coconut	Stationery Articles	Cloth	Arecanut	Tobacco	–
3.	III Arsikere	Plastic	Bengalgram	Steel	Coir Products	Plasticgoods	Steel goods
4.	V Banavar	Cloth	Paddy	Pulses	Coconut and Copra	Oilseeds	Coir Products
5.	IV Belur	Synthetic Resin	Timber	Sugar	Plywood	Black Board	Wooden Articles
6.	IV Channarayapatna	Wheat	Cloth	Edibleoils	Coconut and Copra	Jaggery	Ragi
7.	V Gorur	Cloth	Wheat	Edibleoils	Potato	Rice	Arecanut
8.	II Hassan	Cement	Edibleoils	Petrol, Disel and Kerosene Oil	Rice	Timber	Agricultural Implements
9.	III Holena sipur	Wood	Paddy	Tobaccoleaf	Safety Matches	Rice	Beedi
10.	V Konanur	Cloth	Edible and Non Edible Oil	Coconut	Tobacco Leaf	Paddy	Arecanut
11.	IV Sakleshpur	Coconut	Tobacco	Spices	Timber	Coffee Seeds	–
12.	V Shravanbelgola	Brass and Copper Sheets	Sugar	Rice	Brass and Copper Utensils	Jaggery	Timber

DIRECTORY

INDUSTRY AND BANKING – 1979

Name of three most important Commodities Manufactured			Number of Banks	Number of Agricultural Credit Societies	Number of Non-Agricultural Credit Societies	Class and Name of Town		Sl. No.
1st	2nd	3rd						
9	10	11	12	13	14	2		1
Safety Matches	Groundnut Oil	–	2	3	4	Alur	VI	1.
Tobacco Products	Cut Sizes of Timber	–	5	4	11	Arkalgud	IV	2.
Coir Products	Plastic Products	Steel Products	7	5	27	Arsikere	III	3.
Coir Products	Motors Electrical Products	–	1	1	2	Banavar	V	4.
Plywood	Wooden Furniture	–	3	3	12	Belur	IV	5.
Copra	–	–	3	4	13	Channarayapatna	IV	6.
–	–	–	1	1	2	Gorur	V	7.
Safety Matches	Cut Sizes of Timber	Agricultural implements	17	7	52	Hassan	II	8.
Clothes	Beedies	–	4	3	15	Holenarsipur	III	9.
Handloom Cloth	–	–	1	1	4	Konanur	V	10.
Cut Sizes of Timber	Cured Coffee Seeds	–	5	3	10	Sakleshpur	IV	11.
Brass and Copper Utensils	Jaggery	Cut Sizes or Timber	1	1	4	Shravanbelgola	V	12.

PART B - PRIMARY CENSUS ABSTRACT

(i) DISTRICT PRIMARY CENSUS ABSTRACT

(ii) TALUKWISE PRIMARY CENSUS ABSTRACT

PRIMARY CENSUS ABSTRACT

EXPLANATORY NOTE

The Primary Census Abstract furnishes in a nutshell as it were, vital information on the basic demographic and economic composition of the population. This Statement, referred to as PCA, comprising hardly 16 main columns, summarises the whole mass of data gathered at the Census. The smallest geographical unit with a defined boundary identifiable on the field that has been delineated for ensuring cent percent coverage of area under the jurisdiction of various administrative divisions, is the *Census Enumerator's Block*. The details gathered in the household schedules and the individual slips in respect of each and every person enumerated in each such block have been meticulously tabulated to prepare this Primary Census Abstract. The tabulation has been done entirely by manual processing of the data at the Regional Tabulation Offices. The village PCA is derived from the Block PCA and in case of urban areas, the Block PCA has yielded the ward and Town PCA. In turn the Taluk (Rural) and Taluk (Urban) as well as Taluk (Total) PCA statements are built up on the basis of Village-wise and Town-wise data. This process goes on until it yields the data for higher and higher administrative divisions culminating at the apex in the form of a single line statement for the country. The entire edifice thus rests on the information contained in the individual slips filled up by the enumerator.

In the pages that follow, the District Primary Census Abstract with the taluk level data giving rural-urban break-up is presented first. Thereafter for each taluk starting with Location Code No. 1 the village level PCA and within each taluk ward-wise PCA for each town are furnished. As already stated particulars relating to Scheduled Castes and Scheduled Tribes are omitted here. Though there are altogether 24 columns in the urban and village PCA Statement, as many as 12 out of these are merely sub-columns to provide sex-wise data. In essence therefore there are 12 columns only. Most of these column headings represent the Census concepts and these have been explained in the Analytical Note. However, a brief description of the column headings is given here.

Column 1: Location Code Number

The location code number assigned to the village or the town as the case may be is entered in this column.

Column 2: Name of Village/Town/Ward

The name of the village or the town as finally adopted for the 1981 Census purposes is entered in this column. The towns and cities are quite often divided into smaller geographical segments called wards, mohallas or divisions for purposes of administration. Such units bear distinctive locality names or specific numbers. It is this name or the number of the ward or its equivalent unit that is mentioned here in the case of towns.

Irrespective of whether a town is divided into administrative wards or not every town is invariably constituted into territorial divisions for the conduct of civic elections. This delimitation of constituencies is done as an essential and preliminary process of civic elections scheduled to be held periodically. So, in some cases the name or number in this column refers to such territorial divisions and not to administrative divisions.

Column 3: Area of the Village in Hectares and of Town in Square Kilometres

These area particulars have already been furnished in Village and Town Directory portions. For the villages the area is reported here in hectares upto two places of decimal and for the towns, as also the wards or divisions thereof, the area figures are furnished in square kilometres upto two places of decimal. If the area figures are not available for any reason the abbreviation NA is entered in this column.

Column 4: Occupied Residential Houses

A 'Census House' could be wholly residential or else completely non-residential according to the use to which it is put. All census houses enumerated as either wholly or partly residential at the time of the census count are added together to get the data for the block and from thence to derive the data for higher units. Houses found vacant at the time of the census count are not reckoned as occupied residential houses. The information for this column has been compiled from the Abridged Houselists.

Column 5: Number of Households

This information too is compiled from the Abridged Houselists. The actual total number of households including the normal, institutional and the houseless that were enumerated at the census count is mentioned in this column. Generally, the number of households in any unit would be equal or more than the occupied residential houses in that unit because of the houseless households that one may come across in that unit and

also because of the occasional instances, of two or more households sharing a common census house.

Columns 6, 7 and 8: Total Population (including Institutional and Houseless Population)

The total population as on the reference date is furnished in column 6 while in the next two columns the sex-wise break-up is given. The institutional population refers to such of those who were enumerated in institutions like hostels, chummeries, hospitals, prisons etc. The houseless persons represent those enumerated on the night of 28th February at the places where they were found at that time, if they had not already been enumerated elsewhere.

Columns 9 and 10: Literates

Sex-wise break-up of the total number of persons who are literate, irrespective of their levels of educational attainments and age, is given in these two columns. By definition a literate is a person who can both read and write with understanding in any language. It is important to note that by convention all children below 5 years of age are regarded as illiterate.

Columns 11 to 20: Main Workers

These 5 pairs of columns deal with the *main workers.* Out of these, while the first pair provides only the total the other 4 pairs give out further break-up according to the sector of the economy in which these persons are working. The reference period for judging whether a person is a worker or not is the year preceding the day of enquiry. If a person had worked even for one day during this entire period he or she is entitled to be classified as a worker. If for any such worker the period of work is 183 days or more, then that person is a *main worker.* On the other hand, if such period is less than 183 days then that worker is a *marginal worker.* In columns 11 and 12 the total number of main workers is furnished sex-wise.

Columns 13 and 14: Cultivators (I)

These two columns give out the number of male and female workers who satisfy the conditions laid down in the definition of a cultivator. A cultivator may be an employer, a single worker or an unpaid family worker. Participation in work may be by way of physical labour or by way of supervision and direction. The lands cultivated may be owned by the household or taken on lease for payment of money or kind or share in the produce. Cultivation as already emphasised involves ploughing, sowing and harvesting and allied activities in the production of cereals and millet crops, pulses, raw jute and kindred fibres, sugarcane, tapioca and oil seeds.

Column 15 and 16: Agricultural Labourer (II)

A person who works in another person's land for wages in money or kind or share and does not have any lease or contract on the land on which he or she works is an agricultural labourer. In this case too the crops grown on the lands are quite pertinent and the difference between a cultivator and an agricultural labourer lies in the fact that the former works on his own or leased in lands as an independent worker while the latter works for wages having no right whatsoever on the lands on which he works. The sex-wise break-up of such workers is given in these two columns.

Columns 17 and 18: Household Industry [V (a)]

Household industry belongs to the broad category of 'manufacturing, processing, servicing and repairs' and represents a particular sector therein. Household industry is generally conducted by the head of household himself or herself and/or mainly by the members of the household, at home or within the village in the case of those dwelling in rural areas and only within the residential premises occupied by the household in the case of those living in urban areas. A person may be a labourer or a petty employee in the household industry run by some other household. By and large the household industry is carried on by individuals on a small scale with assistance of family members all of whom work as unpaid family workers and the entire earnings are treated as family income.

Columns 19 and 20: Other Workers (III, IV, V (b), VI to IX)

All the other workers who are main workers but are neither cultivators nor agricultural labourers nor engaged in household industry are covered under these two columns. This is a broad category, covering all those who are working in fishing, forestry, plantations, construction of roads, buildings etc., non-household manufacturing industries, trade and commerce, transport and storage and other services.

Columns 21 and 22: Marginal Workers

Males and females who are workers but have worked to a marginal extent only during the reference year are reported under these two columns. Such workers, irrespective of the economic sector in which they work, are considered together and reported here.

Columns 23 and 24: Non-Workers

Irrespective of age and sex all those who are not economically active are non-workers and a sex-wise break-up of such persons is given in these two columns. The aggregate of the main workers, marginal workers and non-workers would be equal to the total population of that unit.

DISTRICT PRIMARY CENSUS ABSTRACT

DISTRICT PRIMARY

Sl. No.	State/District/Taluk/ Urban Agglomeration/ City/Town	Total Rural Urban	Area in Sq. Km.	No. of Occupied Residential houses	No. of House-Holds	Total Population (including Institutional and Houseless Population)		
						P	M	F
1	2	3	4	5	6	7	8	9
	HASSAN DISTRICT	**T**	**6814.0**	**234329**	**235652**	**1357014**	**683036**	**673978**
		R	**6767.2**	**200191**	**201201**	**1158542**	**579447**	**579095**
		U	**46.8**	**34138**	**34451**	**198472**	**103589**	**94883**
1.	Alur Taluk	T	431.7	12035	12164	69455	34866	34589
		R	430.3	11317	11444	65278	32725	32553
		U	1.4	718	720	4177	2141	2036
	Alur (M)	U	1.43	718	720	4177	2141	2036
2.	Arkalgud Taluk	T	674.6	26088	26238	154843	77539	77304
		R	665.7	23036	23168	136843	68250	68593
		U	8.9	3052	3070	18000	9289	8711
	Arkalgud (M)	U	4.11	1824	1837	11069	5743	5326
	Konanur (M)	U	4.83	1228	1233	6931	3546	3385
3.	Arsikere Taluk	T	1271.2	43918	44085	255226	129667	125559
		R	1264.9	38721	38850	223274	113060	110214
		U	6.3	5197	5235	31952	16607	15345
	Arsikere (M)	U	0.83	4074	4108	25351	13275	12076
	Banavar (M)	U	5.44	1123	1127	6601	3332	3269
4.	Belur Taluk	T	845.1	25041	25333	147922	74523	73399
		R	841.1	22651	22917	134332	67552	66780
		U	4.0	2390	2416	13590	6971	6619
	Belur (M)	U	4.02	2390	2416	13590	6971	6619
5.	Channarayapatna Taluk	T	1044.1	38167	38287	218089	108451	109638
		R	1039.3	34466	34543	196351	96805	99546
		U	4.8	3695	3744	21738	11646	10092
	Channarayapatna (M)	U	2.58	2832	2872	16297	8581	7716
	Shravanbelgola (M)	U	2.25	863	872	5441	3065	2376
6.	Hassan Taluk	T	942.0	45407	45568	266206	134271	131935
		R	929.6	31829	31914	189435	93948	95487
		U	12.4	13578	13654	76771	40323	36448
	Gorur (P)	U	3.87	1066	1074	5237	2759	2478
	Hassan (M)	U	8.56	12512	12580	71534	37564	33970
7.	Holenarsipur Taluk	T	602.4	21899	22075	131265	65463	65802
		R	594.6	18602	18727	111046	55298	55748
		U	7.8	3297	3348	20219	10165	10054
	Holenarsipur (M)	U	7.80	3297	3348	20219	10165	10054
8.	Manjarabad Taluk	T	1034.4	21780	21902	114008	58256	55752
		R	1033.2	19569	19638	101983	51809	50174
		U	1.2	2211	2264	12025	6447	5578
	Sakleshpur (M)	U	1.18	2211	2264	12025	6447	5578

CENSUS ABSTRACT

Literates			MAIN WORKERS Total Main Workers (I - IX)			Taluk Rural Urban	State/District/Taluk/ Urban Agglomeration/ City/Town	Sl. No.
P	M	F	P	M	F			
10	11	12	13	14	15	3	2	1
508735	**330970**	**177765**	**477731**	**374773**	**102958**	**T**	**HASSAN DISTRICT**	
389751	**262013**	**127738**	**422050**	**325926**	**96124**	**R**		
118984	**68957**	**50027**	**55681**	**48847**	**6834**	**U**		
25659	16561	9098	25699	19462	6237	T	Alur Taluk	1.
23344	15217	8127	24420	18395	6025	R		
2315	1344	971	1279	1067	212	U		
2315	1344	971	1279	1067	212	U	Alur (M)	
47390	31879	15511	55638	42760	12878	T	Arkalgud Taluk	2.
38585	26537	12048	50363	38098	12265	R		
8805	5342	3463	5275	4662	613	U		
5271	3250	2021	3217	2799	418	U	Arkalgud (M)	
3534	2092	1442	2058	1863	195	U	Konanur (M)	
98342	64218	34124	79282	70332	8950	T	Arsikere Taluk	3.
79639	53445	26194	70814	62505	8309	R		
18703	10773	7930	8468	7827	641	U		
15741	9030	6711	6773	6200	573	U	Arsikere (M)	
2962	1743	1219	1695	1627	68	U	Banavar (M)	
53067	34431	18636	51288	41271	10017	T	Belur Taluk	4.
44815	29762	15053	47647	37975	9672	R		
8252	4669	3583	3641	3296	345	U		
8252	4669	3583	3641	3296	345	U	Belur (M)	
74860	51126	23734	75620	60787	14833	T	Channarayapatna Taluk	5.
62993	43857	19136	68742	54611	14131	R		
11867	7269	4598	6878	6176	702	U		
9056	5391	3665	4753	4267	486	U	Channarayapatna (M)	
2811	1878	933	2125	1909	216	U	Shravanbelgola (M)	
121960	76415	45545	92576	69822	22754	T	Hassan Taluk	6.
71092	47404	23688	72357	52156	20201	R		
50868	29011	21857	20219	17666	2553	U		
2933	1789	1144	1783	1405	378	U	Gorur (P)	
47935	27222	20713	18436	16261	2175	U	Hassan (M)	
39374	27100	12274	47439	36198	11241	T	Holenarsipur Taluk	7.
28708	20979	7629	41384	31407	9977	R		
10766	6121	4645	6055	4791	1264	U		
10766	6121	4645	6055	4791	1264	U	Holenarsipur (M)	
48083	29240	18843	50189	34141	16048	T	Manjarabad Taluk	8.
40675	24812	15863	46323	30779	15544	R		
7408	4428	2980	3866	3362	504	U		
7408	4428	2980	3866	3362	504	U	Sakleshpur (M)	

DISTRICT PRIMARY

Sl. No.	State/District/Taluk Urban Agglomeration/ City/Town	Total Rural Urban	MAIN WORKERS (Contd.)								
			Cultivators (I)			Agricultural Labourers (II)			Household Industry: Manufacturing, Processing Servicing and Repairs (V)(a)		
			F	M	F	P	M	F	P	M	F
1	2	3	16	17	18	19	20	21	22	23	24
	HASSAN DISTRICT	**T**	**289967**	**241308**	**48659**	**60892**	**32866**	**28026**	**8382**	**6529**	**1853**
		R	**283333**	**235579**	**47754**	**58713**	**31420**	**27293**	**6048**	**4825**	**1223**
		U	**6634**	**5729**	**905**	**2179**	**1446**	**733**	**2334**	**1704**	**630**
1.	Alur Taluk	T	13252	11917	1335	4736	2621	2115	403	325	78
		R	12770	11524	1246	4632	2567	2065	320	258	62
		U	482	393	89	104	54	50	83	67	16
	Alur (M)	U	482	393	89	104	54	50	83	67	16
2.	Arkalgud Taluk	T	40345	32127	8218	7305	3836	3469	1207	864	343
		R	38795	30672	8123	6701	3369	3332	850	640	210
		U	1550	1455	95	604	467	137	357	224	133
	Arkalgud (M)	U	1012	928	84	391	277	114	170	97	73
	Konanur (M)	U	538	527	11	213	190	23	187	127	60
3.	Arsikere Taluk	T	50570	47829	2741	10407	6080	4327	1722	1404	318
		R	49570	46845	2725	10312	6003	4309	1469	1202	267
		U	1000	984	16	95	77	18	253	202	51
	Arsikere (M)	U	261	252	9	67	53	14	209	167	42
	Banavar (M)	U	739	732	7	28	24	4	44	35	9
4.	Belur Taluk	T	25823	24046	1777	9100	5626	3474	901	708	193
		R	25424	23675	1749	9059	5590	3469	744	573	171
		U	399	371	28	41	36	5	157	135	22
		U	399	371	28	41	36	5	157	135	22
5.	Channarayapatna Taluk	T	52445	43644	8801	8316	4109	4207	1197	1012	185
		R	51744	42992	8752	8081	3918	4163	966	816	150
		U	701	652	49	235	191	44	231	196	35
	Channarayapatna (M)	U	345	318	27	102	86	16	190	161	29
	Shravanbelgola (M)	U	356	334	22	133	105	28	41	35	6
6.	Hassan Taluk	T	58441	43291	15150	6738	2811	3927	1401	1128	273
		R	57485	42541	14944	6463	2645	3818	694	545	149
		U	956	750	206	275	166	109	707	583	124
	Gorur (P)	U	475	293	182	104	42	62	18	9	9
	Hassan (M)	U	481	457	24	171	124	47	689	574	115
7.	Holenarsipur Taluk	T	36868	28337	8531	3116	1522	1594	1003	627	376
		R	35450	27333	8117	2609	1235	1374	495	357	138
		U	1418	1004	414	507	287	220	508	270	238
	Holenarsipur (M)	U	1418	1004	414	507	287	220	508	270	238
8.	Manjarabad Taluk	T	12223	10117	2106	11174	6261	4913	548	461	87
		R	12095	9997	2098	10856	6093	4763	510	434	76
		U	128	120	8	318	168	150	38	27	11
	Sakleshpur (M)	U	128	120	8	318	168	150	38	27	11

NOTE:

1. New taluks formed after 1971 Census and towns treated as such for the first time in 1981 are underlined.
2. 'P', 'M' and 'F' stands for Persons, Males and Females respectively.
3. The following abbreviations have been used within brackets against the names of the towns to indicate the civic status of the town.
   M: Municipality P: Panchayat
4. Under Column No. 3, the following abbreviations are used:
   T: Total, R: Rural U: Urban

CENSUS ABSTRACT

MAIN WORKERS (Contd.) Other Workers (III, IV, V(b) & VI to IX)			Marginal Workers			Non-Workers			T R U	State/District/Taluk/ Urban Agglomeration/ City/Town	Sl. No.
P	M	F	P	M	F	P	M	F			
25	26	27	28	29	30	31	32	33	3	2	1
118490	**94070**	**24420**	**72188**	**5093**	**67095**	**807095**	**303170**	**503925**	**T**	**HASSAN DISTRICT**	**1**
73956	**54102**	**19854**	**70290**	**4566**	**65724**	**666202**	**248955**	**417247**	**R**		
44534	**39968**	**4566**	**1898**	**527**	**1371**	**140893**	**54215**	**86678**	**U**		
7308	4599	2709	2084	161	1923	41672	15243	26429	T	Alur Taluk	1
6698	4046	2652	2018	126	1892	38840	14204	24636	R		
610	553	57	66	35	31	2832	1039	1793	U		
610	553	57	66	35	31	2832	1039	1793	U	Alur (M)	
6781	5933	848	4400	272	4128	94805	34507	60298	T	Arkalgud Taluk	2
4017	3417	600	3902	229	3673	82578	29923	52655	R		
2764	2516	248	498	43	455	12227	4584	7643	U		
1644	1497	147	166	15	151	7686	2929	4757	U	Arkalgud (M)	
1120	1019	101	332	28	304	4541	1655	2886	U	Konanur (M)	
16583	15019	1564	9403	694	8709	166541	58641	107900	T	Arsikere Taluk	3
9463	8455	1008	9290	641	8649	143170	49914	93256	R		
7120	6564	556	113	53	60	23371	8727	14644	U		
6236	5728	508	76	46	30	18502	7029	11473	U	Arsikere (M)	
884	836	48	37	7	30	4869	1698	3171	U	Banavar (M)	
15464	10891	4573	4265	258	4007	92369	32994	59375	T	Belur Taluk	4
12420	8137	4283	4227	254	3973	82458	29323	53135	R		
3044	2754	290	38	4	34	9911	3671	6240	U		
3044	2754	290	38	4	34	9911	3671	6240	U	Belur (M)	
13662	12022	1640	17289	1026	16263	125180	46638	78542	T	Channarayapatna Taluk	5
7951	6885	1066	17221	993	16228	110388	41201	69187	R		
5711	5137	574	68	33	35	14792	5437	9355	U		
4116	3702	414	46	27	19	11498	4287	7211	U	Channarayapatna (M)	
1595	1435	160	22	6	16	3294	1150	2144	U	Shravanbelgola (M)	
25996	22592	3404	16136	1175	14961	157494	63274	94220	T	Hassan Taluk	6
7715	6425	1290	15811	1054	14757	101267	40738	60529	R		
18281	16167	2114	325	121	204	56227	22536	33691	U		
1186	1061	125	84	30	54	3370	1324	2046	U	Gorur (P)	
17095	15106	1989	241	91	150	52857	21212	31645	U	Hassan (M)	
6452	5712	740	16470	1314	15156	67356	27951	39405	T	Holenarsipur Taluk	7
2830	2482	348	15772	1136	14636	53890	22755	31135	R		
3622	3230	392	698	178	520	13466	5196	8270	U		
3622	3230	392	698	178	520	13466	5196	8270	U	Holenarsipur (M)	
26244	17302	8942	2141	193	1948	61678	23922	37756	T	Manjarabad Taluk	8
22862	14255	8607	2049	133	1916	53611	20897	32714	R		
3382	3047	335	92	60	32	8067	3025	5042	U		
3382	3047	335	92	60	32	8067	3025	5042	U	Sakleshpur (M)	

5. The area figures for the district given under Column No. 4 against 'Total' represent "Geographical Area" and have been furnished by the Surveyor General, India. The figures for the urban areas are either those supplied by the concerned authorities of the towns or compiled in the Directorate on the basis of the records available pertaining to the delimination of urban units. Area figures for Rural Areas are derived by substracting the total urban area from the total area of the taluk/district. The total of the area figures of all the taluks in a district will not tally with the district figures (except for urban), because the former represent "Land use" area derived from the figures supplied by the Director of Survey, Settlement and Land Records in Karnataka.

6. Urban area given under Column No. 4 for the taluks is the total of the area of the respective individual urban units included under them rounded off to one place of decimal.

ALUR TALUK

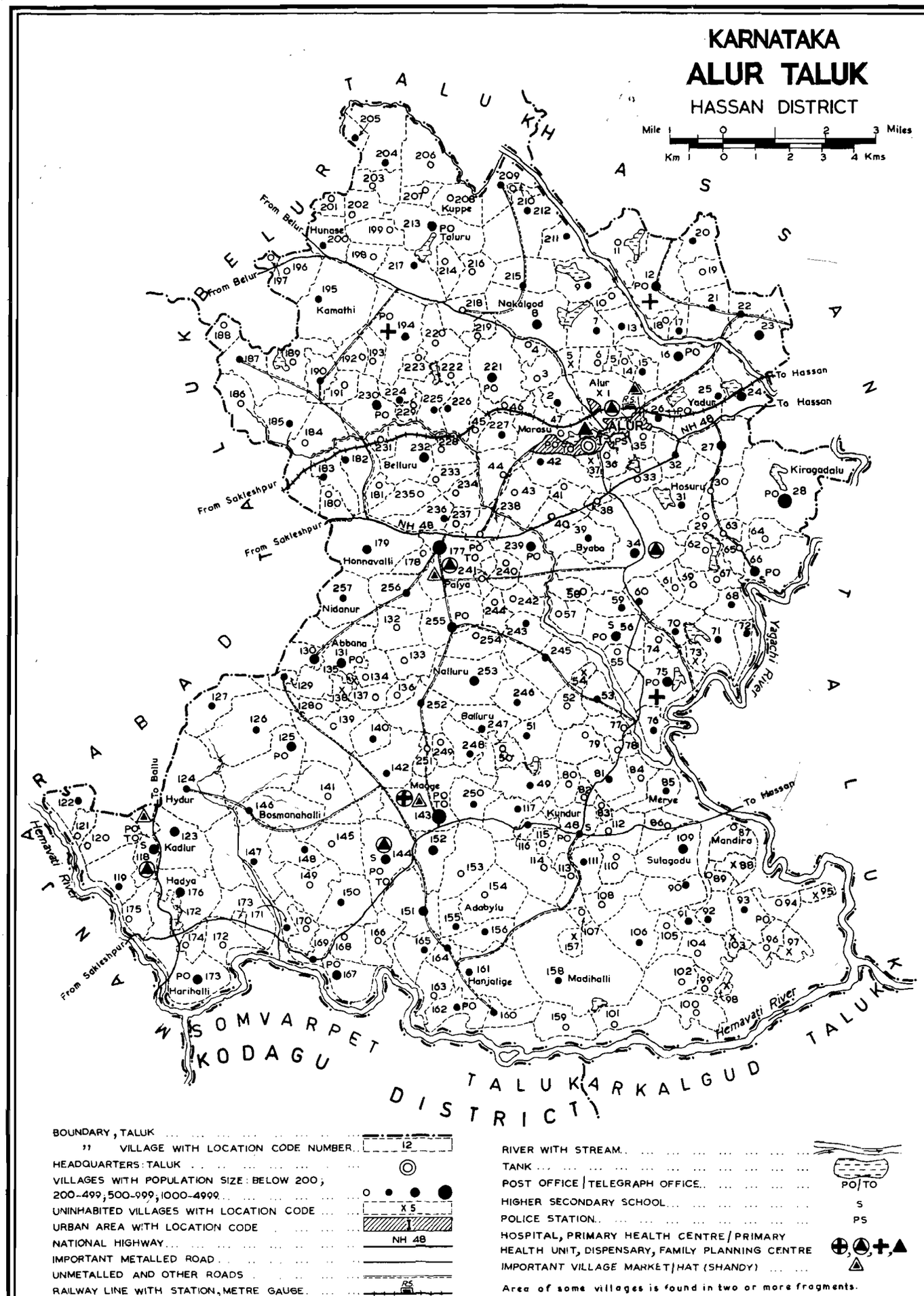

Based upon Survey of India map with the permission of the Surveyor General of India.

© Government of India Copyright, 1987.

ALPHABETICAL LIST OF VILLAGES

Taluk: ALUR

Sl. No.	Name of village	1981 Census L.C. No.	Population 1971	Population 1981
1	2	3	4	5
1.	Abbana	131	733	969
2.	Adabylu	154	134	135
3.	Ajjagodanahalli (Ajjagowdanahalli)	100	163	30
4.	Ajjenahalli	202	149	170
5.	Alur (Rural)	1	-	-
6.	Ammalepura (Amlepura)	50	35	59
7.	Anigalale (Anagalale)	126	207	345
8.	Aniganahalli	54	-	-
9.	Appagowdanahalli	94	169	82
10.	Bachanahalli	40	66	118
11.	Baliganahalli	250	168	200
12.	Ballurpura (Ballurupura)	248	116	247
13.	Balluru	247	192	261
14.	Bandikere (Bandigere)	241	-	7
15.	Bandimallenahalli	97	198	-
16.	Bandithimmanahalli	10	184	189
17.	Basavanahalli	92	280	285
18.	Basavanahalli	234	30	44
19.	Basavanapura	18	60	130
20.	Bedachavalli	36	-	106
21.	Beechalapura	45	-	17
22.	Beerakanahalli	199	98	130
23.	Bekkadi	136	88	86
24.	Belame (Belamme)	185	346	413
25.	Bellavara	203	164	191
26.	Bellur	9	443	449
27.	Belluru	232	494	500
28.	Bembaluru	172	129	165
29.	Bettadahalli	63	136	141
30.	Bettahalli	252	146	285
31.	Bhaktharavalli	81	240	251
32.	Bharathavalli	27	333	506
33.	Bharathur	162	487	264
34.	Bhavasahalli (Bhavasavalli)	226	171	219
35.	Bigathur	175	99	114
36.	Bijjanahalli	43	108	148
37.	Bilagavalli	196	196	130
38.	Billagaravalli (Bilagaravalli)	117	324	314
39.	Bommachavalli	57	73	80
40.	Bommanamane	201	147	185
41.	Boodanahalli (Boddanahalli)	233	45	49
42.	Bosmanahalli (Bhosmanahalli)	146	275	301
43.	Byaba	39	318	417
44.	Byaba Kaval	34	-	784
45.	Byrapura	38	113	142
46.	Chakanahalli	68	166	211
47.	Channahalli	236	172	221
48.	Channapura	30	79	159
49.	Channapura	116	215	246
50.	Chattanahalli	55	96	94
51.	Cheekanahalli	108	20	136
52.	Chennenahalli (Channenahalli)	205	117	488
53.	Chigaluru	256	315	344
54.	Chikkanagalu	212	312	435
55.	Chikkote	188	118	111
56.	Chittanahalli	76	215	265
57.	C. Hosahalli	211	202	208
58.	Chowlagere	33	123	140
59.	Dadadahalli	35	46	30
60.	Danihalli	244	-	65
61.	Devanayakanahalli (Dyavanaykanahalli)	98	-	-
62.	Devarajanahalli	110	8	16
63.	Devarapura	115	47	78
64.	Devihalli	83	58	80
65.	Dhaturu	137	71	103
66.	Dindagatta	235	43	26
67.	Doddakanagal (Kanagal)	12	783	846
68.	Dyathapura	139	102	87
69.	Gangara	51	157	258
70.	Ganjigere (Gangigere)	93	407	412
71.	Garighatta	90	273	299
72.	Gekaravalli	7	238	275
73.	Gollara Thimmanahalli (Gellarathimmanahalli)	6	84	103
74.	Govindanahalli	77	5	16
75.	Gowlakatte	216	-	66
76.	Hachagodanahalli	132	87	128
77.	Hadya	176	375	588
78.	Halasooru (Halagooru)	145	249	173
79.	Halliyur (Halliyuru)	141	44	119
80.	Haluvalli	217	144	294
81.	Hanchur	56	453	547
82.	Hanjalige	161	249	321
83.	Hanjihalli	59	190	243
84.	Hanthanamane	26	302	478
85.	Hanumanahalli	113	120	173
86.	Harihalli	173	774	764
87.	Harohalli	251	25	23
88.	Hasaganur (Hosaganoor)	71	292	375
89.	Heddurga	182	255	297
90.	Hemmige	167	554	516
91.	Hiduvanahalli	130	438	726
92.	Hittalakere	138	-	-
93.	Holemaragodanahalli (Holemaragowdanahalli)	95	216	-
94.	Hollahalli	224	198	208
95.	Honkaravalli	127	161	265
96.	Honnavalli	179	432	567
97.	Honnenahalli	79	120	146
98.	Hosahalli	2	403	307
99.	Hosahalli	149	170	192
100.	Hosahalli	178	17	58
101.	Hosamata	135	-	-
102.	Hosapura	17	266	284
103.	Hosuru	31	396	459
104.	Hotanahallipura (Hothanahallipura)	60	245	314
105.	Hulasinahalli	164	335	350
106.	Hulukunda Estate	157	175	-
107.	Hullahalli	187	192	255
108.	Hunasavalli	16	387	515
109.	Hunase	200	254	422
110.	Huskuru	165	239	261
111.	Hyaragalale	120	138	195
112.	Hydur	124	252	367
113.	Imatipura	4	47	78

ALPHABETICAL LIST OF VILLAGES
Taluk: **ALUR**

Sl. No.	Name of village	1981 Census L.C. No.	Population 1971	Population 1981
1	2	3	4	5
114.	Jannapura	209	79	312
115.	Jinagaravalli	129	180	235
116.	J. Thimmanahalli (Thimmanahalli)	210	137	177
117.	Kabbinahalli	64	73	163
118.	Kadabagala	75	665	651
119.	Kadadaravalli	189	123	164
120.	Kadalu	66	482	521
121.	Kadlur	123	738	887
122.	Kaganoor	171	428	456
123.	Kaganoor Estate	170	332	195
124.	Kaggaravalli	245	195	276
125.	Kakkehalli	168	16	13
126.	Kallahalli (Kalahalli)	223	155	89
127.	Kalasetty Beedu (Kalashettybeedu)	104	273	106
128.	Kallakere (Kalkere)	198	67	147
129.	Kamathi	195	342	417
130.	Kamenahalli	107	–	13
131.	Kanadahalli	238	176	193
132.	Kanathur (Kanthuru)	221	529	725
133.	Kanigere	155	217	219
134.	Kanive Basavanahalli	153	174	165
135.	Karadibetta Estate	148	375	325
136.	Karagodu	144	684	840
137.	Kariganahalli	70	200	222
138.	Karigodanahalli	72	356	389
139.	Karjuvalli	194	371	490
140.	Katihalli	20	328	403
141.	Kavalikere	23	448	595
142.	Kenchanahalli	44	151	155
143.	Kenchanahalli	73	–	–
144.	Kenchanahalli Pura	228	47	54
145.	Kerehalli	190	156	202
146.	K. Hosahalli	74	130	194
147.	Kiggatta	14	28	28
148.	Kiragadalu	28	884	1049
149.	Kirahalli	15	181	237
150.	Kithabur	78	137	156
151.	Kithagalale	122	215	223
152.	Kittaganamane (Kithaganamane)	231	10	53
153.	Kithagere	119	257	313
154.	Kodagalavadi	121	13	21
155.	Kodagathavalli	156	219	222
156.	Kodagihalli	3	117	156
157.	Kolavanahalli	229	–	13
158.	Kongavalli	183	187	202
159.	Kottiganahalli	240	143	151
160.	Kudidale	150	257	266
161.	Kuduravalli (Kudarvally)	49	165	252
162.	Kumbarahalli	215	310	356
163.	Kundur	48	424	402
164.	Kuppe	208	70	87
165.	Kuppe Hosahalli	207	88	33
166.	Kyathanahalli	102	73	199
167.	Lakkammanahalli	197	134	187
168.	Machenahalli	37	–	–
169.	Madabalu	230	610	826
170.	Madagere	214	–	89
171.	Madagodu	128	105	123
172.	Madanahalli	191	62	70
173.	Madihalli	158	93	388
174.	Magadihalli	163	67	80
175.	Magge	143	1319	1931
176.	Malagalale	125	435	543
177.	Malenahalli Kaval	88	–	–
178.	Malenahalli	89	–	10
179.	Mallapura	118	472	603
180.	Mallenahalli	133	58	84
181.	Manchenahalli	58	61	176
182.	Mandira	87	328	167
183.	Maniganahalli	53	247	264
184.	Manikyathanahalli	242	100	106
185.	Manjalagodu	184	129	166
186.	Maranayakanahalli	134	138	164
187.	Marasu	47	–	93
188.	Mavanoor	24	435	543
189.	Megatavalli	186	97	100
190.	Merve	85	395	322
191.	Moodanahalli (Mudnahalli)	52	113	160
192.	Muddanahalli	99	197	137
193.	Muddanaikanahallipura (Muddanaikanahalli)	254	130	169
194.	Mudigere	21	220	308
195.	Murudur	225	190	216
196.	Muthige	67	124	136
197.	Muthige	147	562	395
198.	Nagavara	159	180	44
199.	Nagavara	174	95	125
200.	Nakalgod (Nakalged)	8	444	552
201.	Nalluru	253	400	533
202.	Navilahalli	142	534	375
203.	Neelanahalli	193	42	42
204.	Nelligere	105	186	195
205.	Neragalale	151	522	576
206.	Neralakere	32	279	379
207.	Nidanur (Nidanoor)	257	243	367
208.	Nilavagilu	206	161	183
209.	Palya	177	888	1158
210.	Pattana	62	141	158
211.	Purabyravanahalli	160	231	266
212.	Rajanahalli	22	313	362
213.	Rajapura	103	–	–
214.	Ramanahalli	86	164	164
215.	Rangenahalli	180	27	60
216.	Rayasamudra	29	168	192
217.	Samadale	42	245	301
218.	Samasoge	101	283	71
219.	Samudravalli	204	236	416
220.	Sanenahalli	111	375	408
221.	Santhebasavanahalli	80	119	121
222.	Sathagala	65	9	9
223.	Shankaranahalli	237	20	14
224.	Siddapura	96	329	150
225.	Siddapura	222	141	143
226.	Sinduvalli	246	247	408
227.	Singapura	239	503	719
228.	Singatakere	243	359	463
229.	Singodanahalli	255	617	688
230.	Siragavara	169	188	207
231.	Somapura	19	99	124
232	Soppinahalli	41	118	124

ALPHABETICAL LIST OF VILLAGES

Taluk: **ALUR**

Sl. No.	Name of village	1981 Census L.C. No.	Population 1971	Population 1981
1	2	3	4	5
233.	Sugganahalli	46	93	104
234.	Sulagodu	109	559	603
235.	Sulagodu	166	119	113
236.	Taluru	213	580	868
237.	Tattekere	106	133	239
238.	Thimmalapura	114	42	59
239.	Thimmanahalli	69	124	172
240.	Thimmanahalli	192	133	178
241.	Thippanahalli	82	116	110
242.	Thippanahalli	91	227	228
243.	Thippapura	140	258	223
244.	Thippapura	181	79	77
245.	Togaranahalli	13	428	314
246.	Togaravalli (Toragaravally)	227	238	493
247.	Turuganahalli	61	148	191
248.	Ummadevarahalli (Umadevaranahalli)	11	200	174
249.	Vajarahalli	5	–	–
250.	Valagarahalli	112	100	134
251.	Vasudevarahalli	249	33	24
252.	Virupapura (Virapapura)	219	77	63
253.	Yadavanahalli	84	93	100
254.	Yadehalli Nanjapura	152	688	780
255.	Yadur	25	349	321
256.	Yerahalli	218	–	38
257.	Yelaganahalli (Yalaganahalli)	220	–	123

•••••

Taluk: **ALUR**

URBAN/VILLAGE PRIMARY

L.C. No.	Name of Village/Town/ Name or No. of Ward/ Division/Mohalla etc.,		Area of Village in Hectares and of Town/ Ward in Km²	No. of Occupied residential houses	No. of House-holds	Total Population (including Institutional & Houseless Population)			Literates		MAIN WORKERS: Total Main Workers (I-IX)		MAIN WORKERS: Cultivators (I)	
						P	M	F	M	F	M	F	M	F
1	2		3	4	5	6	7	8	9	10	11	12	13	14
	ALUR TALUK	**T**	**431.7**	**12035**	**12164**	**69455**	**34866**	**34589**	**16561**	**9098**	**19462**	**6237**	**11917**	**1335**
		R	**430.3**	**11317**	**11444**	**65278**	**32725**	**32553**	**15217**	**8127**	**18395**	**6025**	**11524**	**1246**
		U	**1.4**	**718**	**720**	**4177**	**2141**	**2036**	**1344**	**971**	**1067**	**212**	**393**	**89**
	RURAL													
1	Alur (Rural)		300.84			UN-INHABITED								
2	Hosahalli		100.09	61	61	307	167	140	81	23	89	11	79	–
3	Kodagihalli		114.01	27	27	156	82	74	33	07	44	20	44	–
4	Imatipura		56.81	16	16	78	37	41	20	10	23	01	17	–
5	Vajarahalli		74.24			UN-INHABITED								
6	Gollara Thimmanahalli		69.53	18	18	103	60	43	39	18	32	07	31	03
7	Gekaravalli		184.56	49	49	275	139	136	30	18	84	83	62	08
8	Nakalgod		359.24	87	88	552	274	278	154	88	138	37	132	37
9	Bellur		228.00	74	74	449	214	235	113	78	131	83	125	80
10	Bandithimmanahalli		57.35	32	32	189	98	91	69	40	48	20	48	18
11	Ummadevarahalli		250.95	32	32	174	87	87	35	14	46	01	42	01
12	Doddakanagal		369.93	148	148	846	425	421	249	145	264	31	241	07
13	Togaranahalli		90.98	62	62	314	172	142	71	36	104	70	27	03
14	Kiggatta		40.89	06	06	28	14	14	02	01	09	–	09	–
15	Kirahalli		81.21	36	36	237	111	126	39	10	59	03	45	03
16	Hunasavalli		259.56	80	80	515	267	248	157	77	148	10	107	06
17	Hosapura		56.16	29	49	284	143	141	68	46	74	05	70	03
18	Basavanapura		52.40	22	22	130	58	72	36	27	34	01	29	–
19	Somapura		92.10	18	18	124	70	54	32	09	48	–	48	–
20	Katihalli		143.18	76	76	403	215	188	72	17	139	05	131	04
21	Mudigere		234.53	48	48	308	147	161	78	28	81	01	71	01
22	Rajanahalli		173.37	57	57	362	177	185	111	45	113	05	104	02
23	Kavalikere		222.40	113	113	595	295	300	120	48	147	29	118	01
24	Mavanoor		261.83	87	87	543	273	270	164	105	150	–	127	–
25	Yadur		285.43	56	56	321	154	167	92	48	86	18	61	–
26	Hanthanamane		103.20	93	93	478	242	236	149	84	138	15	51	05
27	Bharathavalli		203.60	85	85	506	256	250	101	51	133	36	83	04
28	Kiragadalu		681.00	168	168	1049	528	521	315	153	291	69	254	24
29	Rayasamudra		112.18	29	29	192	94	98	59	35	49	01	48	–
30	Channapura		93.62	24	24	159	83	76	43	11	43	18	26	01
31	Hosuru		319.19	77	77	459	223	236	125	70	135	05	127	–
32	Neralakere		147.52	57	57	379	211	168	128	51	72	06	50	03
33	Chowlagere		131.19	26	26	140	72	68	52	29	37	08	17	02
34	Byaba Kaval		609.35	139	139	784	381	403	129	48	235	150	152	64
35	Dadadahalli		68.43	05	05	30	22	08	19	07	16	01	08	01
36	Bedachavalli		102.65	19	19	106	53	53	17	07	27	11	04	–
37	Machenahalli		51.26			UN-INHABITED								
38	Byrapura		38.01	30	30	142	62	80	28	19	41	10	08	02
39	Byaba		207.31	72	72	417	213	204	83	40	122	45	88	33
40	Bachanahalli		123.04	14	14	118	68	50	41	13	32	09	15	–
41	Soppinahalli		93.53	24	24	124	60	64	22	08	37	43	22	02
42	Samadale		188.68	49	49	301	162	139	82	41	79	21	27	08
43	Bijjanahalli		187.77	25	25	148	71	77	34	24	48	–	44	–
44	Kenchanahalli		160.67	23	23	155	84	71	56	18	44	–	44	–
45	Beechalapura		73.06	05	05	17	05	12	01	01	04	–	04	–
46	Sugganahalli		90.00	17	17	104	50	54	30	20	32	06	26	–
47	Marasu		279.64	17	17	93	53	40	17	07	31	26	20	03
48	Kundur		207.67	65	65	402	208	194	117	69	119	02	76	–
49	Kunduravalli		179.25	47	47	252	122	130	68	33	81	06	38	06
50	Ammalepura		71.39	07	07	59	25	34	17	18	12	–	07	–

CENSUS ABSTRACT

Taluk: **ALUR**

MAIN WORKERS												
Agricultural Labourers (II)		Household Industry Manufacturing, Processing Servicing and Repairs (V)(a)		Other Workers [(III, IV, V b) & VI to IX]		Marginal workers		Non-workers			Name of Village/Town Name or No. of Ward/ Division/Mohalla etc.,	L.C No.
M	F	M	F	M	F	M	F	M	F			
15	16	17	18	19	20	21	22	23	24		2	1
2621	**2115**	**325**	**78**	**4599**	**2709**	**161**	**1923**	**15243**	**26429**	**T**	**ALUR TALUK**	
2567	**2065**	**258**	**62**	**4046**	**2652**	**126**	**1892**	**14204**	**24636**	**R**		
54	**50**	**67**	**16**	**553**	**57**	**35**	**31**	**1039**	**1793**	**U**		
											RURAL	
		UN-INHABITED									Alur (Rural)	1
07	11	–	–	03	–	–	–	78	129		Hosahalli	2
–	20	–	–	–	–	–	–	38	54		Kodagihalli	3
03	01	–	–	03	–	–	–	14	40		Imatipura	4
		UN-INHABITED									Vajarahalli	5
–	04	–	–	01	–	–	–	28	36		Gollara Thimmanahalli	6
18	75	04	–	–	–	02	01	53	52		Gekaravalli	7
–	–	–	–	06	–	05	43	131	198		Nakalgod	8
01	03	–	–	05	–	–	02	83	150		Bellur	9
–	02	–	–	–	–	–	–	50	71		Bandithimmanahalli	10
01	–	–	–	03	–	–	01	41	85		Ummadevarahalli	11
06	14	04	–	13	10	01	67	160	323		Doddakanagal	12
77	67	–	–	–	–	–	–	68	72		Togaranahalli	13
–	–	–	–	–	–	–	–	05	14		Kiggatta	14
11	–	–	–	03	–	–	–	52	123		Kirahalli	15
34	04	–	–	07	–	–	–	119	238		Hunasavalli	16
02	02	–	–	02	–	06	03	63	133		Hosapura	17
01	–	–	–	04	01	01	–	23	71		Basavanapura	18
–	–	–	–	–	–	–	–	22	54		Somapura	19
–	–	–	–	08	01	–	–	76	183		Katihalli	20
06	–	–	–	04	–	–	–	66	160		Mudigere	21
01	02	02	–	06	01	–	06	64	174		Rajanahalli	22
01	–	03	–	25	28	03	–	145	271		Kavalikere	23
09	–	02	–	12	–	–	26	123	244		Mavanoor	24
18	18	01	–	06	–	–	–	68	149		Yadur	25
08	03	04	–	75	07	–	–	104	221		Hanthanamane	26
26	26	13	06	11	–	–	–	123	214		Bharathavalli	27
–	–	07	08	30	37	–	10	237	442		Kiragadalu	28
–	–	–	–	01	01	–	–	45	97		Rayasamudra	29
16	17	–	–	01	–	–	–	40	58		Channapura	30
04	05	01	–	03	–	–	–	88	231		Hosuru	31
12	03	–	–	10	–	–	–	139	162		Neralakere	32
13	06	–	–	07	–	–	02	35	58		Chowlagere	33
78	84	–	–	05	02	–	01	146	252		Byaba Kaval	34
–	–	–	–	08	–	–	–	06	07		Dadadahalli	35
22	11	–	–	01	–	–	–	26	42		Bedachavalli	36
		UN-INHABITED									Machenahalli	37
09	08	03	–	21	–	–	–	21	70		Byrapura	38
25	12	–	–	09	–	–	–	91	159		Byaba	39
14	09	–	–	03	–	–	–	36	41		Bachanahalli	40
15	41	–	–	–	–	–	–	23	21		Soppinahalli	41
33	12	10	01	09	–	–	–	83	118		Samadale	42
01	–	–	–	03	–	–	–	23	77		Bijjanahalli	43
–	–	–	–	–	–	–	–	40	71		Kenchanahalli	44
–	–	–	–	–	–	–	–	01	12		Beechalapura	45
06	05	–	–	–	01	–	09	18	39		Sugganahalli	46
08	23	–	–	03	–	–	–	22	14		Marasu	47
37	01	–	–	06	01	–	–	89	192		Kundur	48
43	–	–	–	–	–	–	–	41	124		Kunduravalli	49
05	–	–	–	–	–	–	–	13	34		Ammalepura	50

Taluk: **ALUR**

URBAN/VILLAGE PRIMARY

L.C. No.	Name of Village/Town/ Name or No. of Ward/ Division/Mohalla etc.,	Area of Village in Hectares and of Town/ Ward in Km²	No. of Occupied residential houses	No. of House-holds	Total Population (including Institutional & Houseless Population)			Literates		MAIN WORKERS: Total Main Workers (I-IX)		MAIN WORKERS: Cultivators (I)	
					P	M	F	M	F	M	F	M	F
1	2	3	4	5	6	7	8	9	10	11	12	13	14
51	Gangara	173.74	24	24	258	115	143	69	36	71	10	28	03
52	Moodanahalli	131.58	25	25	160	77	83	42	14	39	15	37	12
53	Maniganahalli	125.11	45	45	264	127	137	38	19	73	45	69	38
54	Aniganahalli	44.30			UN-INHABITED								
55	Chattanahalli	126.55	14	14	94	38	56	09	10	29	10	22	02
56	Hanchur	220.14	84	84	547	270	277	141	70	138	10	113	03
57	Bommachavalli	133.65	15	15	80	48	32	32	17	26	–	18	–
58	Manchenahalli	78.55	28	28	176	91	85	51	36	46	02	43	01
59	Hanjihalli	106.73	46	46	243	124	119	43	12	51	05	48	05
60	Hotanahallipura	128.20	50	50	314	149	165	77	20	72	03	67	03
61	Turuganahalli	67.43	28	28	191	82	109	47	22	43	01	41	01
62	Pattana	110.14	26	26	158	79	79	09	05	41	–	41	–
63	Bettadahalli	47.34	21	21	141	73	68	14	06	37	–	35	–
64	Kabbinahalli	88.55	24	24	163	80	83	25	11	38	–	31	–
65	Sathagala	87.68	01	01	09	06	03	03	01	02	–	01	–
66	Kadalu	302.34	83	83	521	271	250	154	91	141	04	132	04
67	Muthige	83.21	18	18	136	72	64	06	01	29	–	29	–
68	Chakanahalli	116.02	34	34	211	97	114	31	09	48	01	48	01
69	Thimmanahalli	116.81	28	28	172	81	91	15	02	35	–	34	–
70	Kariganahalli	128.07	36	36	222	120	102	37	11	55	02	50	02
71	Hasaganur	217.94	64	64	375	180	195	80	48	78	08	71	08
72	Karigodanahalli	139.39	70	70	389	195	194	102	33	111	08	107	05
73	Kenchanahalli	53.63			UN-INHABITED								
74	K. Hosahalli	77.92	36	36	194	101	93	61	15	42	07	28	05
75	Kadabagala	343.42	107	107	651	309	342	176	81	170	05	150	02
76	Chittanahalli	180.79	39	39	265	125	140	60	21	57	11	51	02
77	Govindanahalli	79.92	02	02	16	09	07	01	–	02	01	02	–
78	Kithabur	82.49	29	29	156	81	75	24	14	36	18	24	09
79	Honnenahalli	136.13	23	23	146	69	77	15	04	37	13	28	01
80	Santhebasavanahalli	92.71	23	26	121	62	59	09	02	30	08	22	01
81	*Bhaktharavalli*	*152.62*	*44*	*44*	*251*	*124*	*127*	*66*	*28*	*64*	*02*	*60*	–
82	Thippanahalli	36.04	19	19	110	52	58	20	07	32	01	32	–
83	Devihalli	28.17	10	10	80	43	37	25	04	20	01	20	01
84	Yadavanahalli	123.74	16	16	100	48	52	28	09	22	–	21	–
85	Merve	181.85	56	56	322	158	164	108	81	79	19	56	06
86	Ramanahalli	188.35	30	30	164	87	77	64	37	48	02	39	–
87	Mandira	258.32	28	28	167	83	84	41	24	38	02	35	–
88	Malenahalli Kavalu	84.83			UN-INHABITED								
89	Malenahalli	66.12	03	03	10	05	05	05	–	03	03	03	01
90	Garighatta	178.08	57	57	299	137	162	64	39	82	07	78	04
91	Thippanahalli	69.71	38	38	228	116	112	70	37	72	03	70	02
92	Basavanahalli	110.12	40	40	285	149	136	90	47	80	07	75	–
93	Ganjigere	165.92	65	65	412	223	189	154	62	111	–	104	–
94	Appagowdanahalli	172.91	17	17	82	46	36	27	06	23	–	21	–
95	Holemaragodanahalli	132.87			UN-INHABITED								
96	Siddapura	89.83	31	31	150	78	72	17	01	58	–	53	–
97	Bandimallenahalli	85.14			UN-INHABITED								
98	Devanayakanahalli	19.22			UN-INHABITED								
99	Muddanahalli	61.28	22	22	137	62	75	11	02	30	–	16	–
100	Ajjagodanahalli	132.36	05	05	30	15	15	01	–	08	01	03	–
101	Samasoge	251.22	11	11	71	33	38	10	05	16	–	04	–
102	Kyathanahalli	176.39	34	34	199	102	97	44	16	52	–	37	–
103	Rajapura	49.46			UN-INHABITED								
104	Kalasettibeedu	152.27	21	21	106	48	58	13	13	25	01	12	01
105	Nelligere	82.09	33	33	195	94	101	51	23	48	03	40	01

CENSUS ABSTRACT

Taluk: **ALUR**

MAIN WORKERS											
Agricultural Labourers (II)		Household Industry Manufacturing, Processing Servicing and Repairs (V)(a)		Other Workers [(III, IV, V b) & VI to IX]		Marginal workers		Non-workers		Name of Village/Town Name or No. of Ward/ Division/Mohalla etc.,	L.C No.
M	F	M	F	M	F	M	F	M	F		
15	16	17	18	19	20	21	22	23	24	2	1
41	06	–	–	02	01	–	07	44	126	Gangara	51
02	03	–	–	–	–	–	–	38	68	Moodanahalli	52
04	07	–	–	–	–	–	–	54	92	Maniganahalli	53
		UN-INHABITED								Aniganahalli	54
07	08	–	–	–	–	–	–	09	46	Chattanahalli	55
13	05	04	–	08	02	–	–	132	267	Hanchur	56
01	–	–	–	07	–	–	–	22	32	Bommachavalli	57
03	01	–	–	–	–	–	–	45	83	Manchenahalli	58
–	–	–	–	03	–	–	–	73	114	Hanjihalli	59
–	–	–	–	05	–	–	–	77	162	Hotanahallipura	60
–	–	–	–	02	–	–	–	39	108	Turuganahalli	61
–	–	–	–	–	–	–	–	38	79	Pattana	62
–	–	–	–	02	–	–	–	36	68	Bettadahalli	63
02	–	–	–	05	–	–	–	42	83	Kabbinahalli	64
01	–	–	–	–	–	–	–	04	03	Sathagala	65
–	–	02	–	07	–	–	–	130	246	Kadalu	66
–	–	–	–	–	–	–	–	43	64	Muthige	67
–	–	–	–	–	–	–	–	49	113	Chakanahalli	68
01	–	–	–	–	–	–	–	46	91	Thimmanahalli	69
04	–	–	–	01	–	–	–	65	100	Kariganahalli	70
03	–	–	–	04	–	–	–	102	187	Hasaganur	71
–	03	02	–	02	–	–	–	84	186	Karigodanahalli	72
		UN-INHABITED								Kenchanahalli	73
02	–	01	01	11	01	–	–	59	86	K. Hosahalli	74
04	03	07	–	09	–	–	–	139	337	Kadabagala	75
02	09	02	–	02	–	07	40	61	89	Chittanahalli	76
–	01	–	–	–	–	–	02	07	04	Govindanahalli	77
12	09	–	–	–	–	–	18	45	39	Kithabur	78
08	12	–	–	01	–	–	12	32	52	Honnenahalli	79
08	07	–	–	–	–	03	19	29	32	Santhebasavanahalli	80
03	01	–	–	01	01	–	03	60	122	Bhaktharavalli	81
–	01	–	–	–	–	–	04	20	53	Thippanahalli	82
–	–	–	–	–	–	–	–	23	36	Devihalli	83
–	–	–	–	01	–	–	–	26	52	Yadavanahalli	84
17	13	01	–	05	–	–	–	79	145	Merve	85
04	02	01	–	04	–	–	–	39	75	Ramanahalli	86
03	02	–	–	–	–	–	–	45	82	Mandira	87
		UN-INHABITED								Malenahalli Kavalu	88
–	02	–	–	–	–	–	01	02	01	Malenahalli	89
–	03	–	–	04	–	01	44	54	111	Garighatta	90
–	01	–	–	02	–	–	16	44	93	Thippanahalli	91
03	07	–	–	02	–	–	50	69	79	Basavanahalli	92
–	–	01	–	06	–	–	103	112	86	Ganjigere	93
–	–	–	–	02	–	–	21	23	15	Appagowdanahalli	94
		UN-INHABITED								Holemaragodanahalli	95
–	–	05	–	–	–	–	53	20	19	Siddapura	96
		UN-INHABITED								Bandimallenahalli	97
		UN-INHABITED								Devanayakanahalli	98
14	–	–	–	–	–	–	20	32	55	Muddanahalli	99
05	01	–	–	–	–	–	01	07	13	Ajjagodanahalli	100
12	–	–	–	–	–	–	12	17	26	Samasoge	101
15	–	–	–	–	–	–	37	50	60	Kyathanahalli	102
		UN-INHABITED								Rajapura	103
10	–	03	–	–	–	–	22	23	35	Kalasetty Beedu	104
08	01	–	–	–	01	–	38	46	60	Nelligere	105

Taluk: **ALUR**

URBAN/VILLAGE PRIMARY

L.C. No.	Name of Village/Town/ Name or No. of Ward/ Division/Mohalla etc.,	Area of Village in Hectares and of Town/ Ward in Km^2	No. of Occupied residential houses	No. of House-holds	Total Population (including Institutional & Houseless Population)			Literates		MAIN WORKERS: Total Main Workers (I-IX)		MAIN WORKERS: Cultivators (I)	
					P	M	F	M	F	M	F	M	F
1	2	3	4	5	6	7	8	9	10	11	12	13	14
106	Tattekere	239.16	36	36	239	119	120	54	39	52	–	48	–
107	Kamenahalli	26.86	03	03	13	06	07	–	–	03	–	03	–
108	Cheekanahalli	144.08	25	25	136	68	68	28	09	38	–	28	–
109	Sulagodu	269.15	98	98	603	290	313	152	72	169	20	100	04
110	Devarajanahalli	100.14	03	03	16	08	08	03	01	08	–	05	–
111	Sanenahalli	116.95	69	74	408	200	208	129	67	99	–	92	–
112	Valagarahalli	153.03	24	24	134	66	68	36	31	43	–	34	–
113	Hanumanahalli	83.67	33	35	173	87	86	48	26	47	–	39	–
114	Thimmalapura	263.55	12	12	59	28	31	18	13	16	–	10	–
115	Devarapura	38.98	13	13	78	40	38	16	10	24	–	18	–
116	Channapura	62.95	50	50	246	125	121	73	46	68	19	25	02
117	Billagaravalli	147.51	48	48	314	154	160	76	56	100	14	31	07
118	Mallapura	167.33	129	129	603	300	303	172	136	158	48	24	02
119	Kithagere	203.53	51	61	313	149	164	43	27	88	63	22	01
120	Hyaragalale	170.73	47	47	195	96	99	42	20	59	29	29	–
121	Kodagalavadi	62.53	05	05	21	12	09	02	–	09	07	02	–
122	Kithagalale	145.47	38	38	223	110	113	31	17	61	25	34	02
123	Kadlur	250.00	182	183	887	442	445	232	155	260	140	86	03
124	Hydur	374.37	75	75	367	185	182	105	75	100	64	20	08
125	Malagalale	356.28	109	109	543	266	277	104	52	156	105	57	08
126	Anigalale	393.43	70	70	345	186	159	71	37	114	57	56	13
127	Honkaravalli	207.83	44	44	265	130	135	64	35	75	44	26	02
128	Madagodu	110.16	28	28	123	63	60	17	16	44	25	11	–
129	Jinagaravalli	32.98	37	37	235	107	128	48	24	59	30	16	–
130	Hiduvanahalli	135.15	139	139	726	363	363	144	77	189	88	71	–
131	Abbana	436.28	144	174	969	473	496	199	117	255	126	125	05
132	Hachagodanahalli	160.87	18	18	128	63	65	30	13	31	–	30	–
133	Mallenahalli	148.84	13	13	84	45	39	24	10	22	–	20	–
134	Maranayakanahalli	102.77	29	29	164	73	91	24	15	48	03	40	–
135	Hosamata	20.07			UN-INHABITED								
136	Bekkadi	66.53	17	17	86	41	45	05	–	25	05	19	01
137	Dhaturu	108.75	18	18	103	51	52	23	12	27	05	19	–
138	Hittalakere	51.02			UN-INHABITED								
139	Dyathapura	287.66	19	19	87	49	38	19	10	31	12	09	02
140	Thippapura	98.22	51	51	223	116	107	46	17	66	55	05	–
141	Halliyur	250.39	24	25	119	67	52	25	04	35	24	04	–
142	Navilahalli	355.30	67	67	375	179	196	52	26	100	89	26	–
143	Magge	425.50	308	322	1931	997	934	457	385	535	149	159	07
144	Karagodu	317.47	129	154	840	436	404	219	148	239	97	70	04
145	Halasooru	206.70	43	43	173	84	89	34	20	58	59	14	01
146	Bosmanahalli	269.73	56	56	301	153	148	68	50	88	30	58	11
147	Muthige	422.95	62	67	395	191	204	55	37	121	54	33	–
148	Karadibetta Estate	120.22	79	79	325	151	174	47	18	93	92	–	–
149	Hosahalli	204.16	37	37	192	100	92	43	04	59	06	36	02
150	Kudidale	204.85	59	59	266	136	130	55	14	75	60	08	–
151	Neragalale	251.55	108	110	576	284	292	133	93	177	115	46	14
152	Yadehalli Nanjapura	205.32	152	152	780	398	382	218	141	214	42	31	02
153	Kanive Basavanahalli	270.85	35	35	165	89	76	56	34	52	23	13	09
154	Adabylu	249.12	24	24	135	65	70	31	19	39	16	21	04
155	Kanigere	74.19	38	38	219	109	110	88	53	59	14	44	08
156	Kodagathavalli	125.97	39	39	222	117	105	64	21	69	43	22	03
157	Hulukunda Estate	53.62			UN-INHABITED								
158	Madihalli	821.20	61	61	388	200	188	86	39	113	02	102	–
159	Nagavara	227.41	06	06	44	19	25	10	09	10	01	10	01
160	Purabyravanahalli	125.72	45	45	266	132	134	57	28	70	02	60	01

CENSUS ABSTRACT

Taluk: **ALUR**

MAIN WORKERS											
Agricultural Labourers (II)		Household Industry Manufacturing, Processing Servicing and Repairs (V)(a)		Other Workers [(III, IV, V b) & VI to IX]		Marginal workers		Non-workers		Name of Village/Town Name or No. of Ward/ Division/Mohalla etc.,	L.C No.
M	F	M	F	M	F	M	F	M	F		
15	16	17	18	19	20	21	22	23	24	2	1
03	–	–	–	01	–	–	33	67	87	Tattekere	106
–	–	–	–	–	–	–	02	03	05	Kamenahalli	107
05	–	–	–	05	–	–	07	30	61	Cheekanahalli	108
54	15	09	01	06	–	02	103	119	190	Sulagodu	109
03	–	–	–	–	–	–	–	–	08	Devarajanahalli	110
02	–	–	–	05	–	–	17	101	191	Sanenahalli	111
07	–	02	–	–	–	–	–	23	68	Valagarahalli	112
02	–	06	–	–	–	–	–	40	86	Hanumanahalli	113
–	–	–	–	06	–	–	–	12	31	Thimmalapura	114
06	–	–	–	–	–	–	–	16	38	Devarapura	115
13	13	01	–	29	04	–	–	57	102	Channapura	116
59	07	–	–	10	–	–	–	54	146	Billagaravalli	117
38	12	–	–	96	34	–	–	142	255	Mallapura	118
58	56	–	–	08	06	–	–	61	101	Kithagere	119
09	18	–	–	21	11	–	01	37	69	Hyaragalale	120
–	–	–	–	07	07	–	–	03	02	Kodagalavadi	121
12	08	–	–	15	15	–	10	49	78	Kithagalale	122
37	40	02	–	135	97	–	–	182	305	Kadlur	123
–	–	01	02	79	54	–	–	85	118	Hydur	124
11	06	–	–	88	91	–	01	110	171	Malagalale	125
05	02	01	–	52	42	–	–	72	102	Anigalale	126
01	–	01	–	47	42	–	–	55	91	Honkaravalli	127
–	–	–	–	33	25	–	–	19	35	Madagodu	128
–	–	–	–	43	30	–	–	48	98	Jinagaravalli	129
06	–	03	–	109	88	–	–	174	275	Hiduvanahalli	130
23	16	–	–	107	105	–	–	218	370	Abbana	131
–	–	01	–	–	–	–	–	32	65	Hachagodanahalli	132
–	–	–	–	02	–	–	–	23	39	Mallenahalli	133
04	–	01	–	03	03	–	–	25	88	Maranayakanahalli	134
UN-INHABITED										Hosamata	135
–	–	–	–	06	04	–	–	16	40	Bekkadi	136
–	–	–	–	08	05	–	–	24	47	Dhaturu	137
UN-INHABITED										Hittalakere	138
–	–	–	–	22	10	–	–	18	26	Dyathapura	139
–	–	–	–	61	55	–	–	50	52	Thippapura	140
–	–	–	–	31	24	–	–	32	28	Halliyur	141
01	–	02	01	71	88	–	–	79	107	Navilahalli	142
48	31	20	02	308	109	–	–	462	785	Magge	143
03	02	01	–	165	91	–	–	197	307	Karagodu	144
01	09	–	03	43	46	–	–	26	30	Halasooru	145
06	01	–	–	24	18	–	–	65	118	Bosmanahalli	146
44	–	–	–	44	54	–	–	70	150	Muthige	147
–	–	–	–	93	92	–	–	58	82	Karadibetta Estate	148
21	–	–	–	02	04	–	–	41	86	Hosahalli	149
01	03	–	–	66	57	–	–	61	70	Kudidale	150
31	19	01	–	99	82	–	–	107	177	Neragalale	151
10	06	16	02	157	32	–	–	184	340	Yadehalli Nanjapura	152
27	09	01	–	11	05	–	–	37	53	Kanive Basavanahalli	153
14	09	01	–	03	03	–	–	26	54	Adabylu	154
12	05	–	–	03	01	–	14	50	82	Kanigere	155
36	30	–	–	11	10	–	–	48	62	Kodagathavalli	156
UN-INHABITED										Hulukunda Estate	157
01	–	–	–	10	02	19	129	68	57	Madihalli	158
–	–	–	–	–	–	–	16	09	08	Nagavara	159
–	–	04	–	06	01	06	77	56	55	Purabyravanahalli	160

Taluk: **ALUR**

URBAN/VILLAGE PRIMARY

L.C. No.	Name of Village/Town/ Name or No. of Ward/ Division/Mohalla etc.,	Area of Village in Hectares and of Town/ Ward in Km²	No. of Occupied residential houses	No. of House-holds	Total Population (including Institutional & Houseless Population)			Literates		MAIN WORKERS			
										Total Main Workers (I-IX)		Cultivators (I)	
					P	M	F	M	F	M	F	M	F
1	2	3	4	5	6	7	8	9	10	11	12	13	14
161	Hanjalige	331.99	54	54	321	152	169	63	27	89	54	76	41
162	Bharathur	234.10	49	49	264	135	129	60	35	76	34	48	12
163	Magadihalli	147.54	12	12	80	37	43	17	13	16	02	13	–
164	Hulasinahalli	74.71	57	57	350	158	192	100	71	98	49	66	22
165	Huskuru	181.93	45	45	261	117	144	70	67	73	18	51	02
166	Sulagodu	159.58	27	27	113	66	47	28	07	38	17	10	01
167	Hemmige	283.38	94	94	516	268	248	152	87	134	39	63	05
168	Kakkehalli	105.54	02	02	13	06	07	04	01	03	–	01	–
169	Siragavara	127.39	38	38	207	110	97	66	33	62	11	28	–
170	Kaganoor Estate	93.36	49	49	195	98	97	55	35	52	50	01	–
171	Kaganoor	307.37	81	81	456	232	224	90	34	123	48	81	–
172	Bembaluru	196.38	26	26	165	86	79	22	07	44	03	38	–
173	Harihalli	517.21	148	149	764	399	365	192	87	243	124	42	05
174	Nagavara	72.97	26	26	125	68	57	19	08	50	23	15	03
175	Bigathur	137.48	22	22	114	63	51	29	17	34	05	22	–
176	Hadya	248.91	121	121	588	306	282	112	75	181	128	31	02
177	Palya	347.96	217	217	1158	581	577	316	204	310	147	127	36
178	Hosahalli	67.47	11	11	58	31	27	13	03	15	10	12	01
179	Honnavalli	385.13	100	100	567	273	294	127	83	168	112	103	16
180	Rangenahalli	83.27	14	14	60	34	26	17	10	14	08	04	–
181	Thippapura	60.83	11	11	77	41	36	27	11	20	06	08	–
182	Heddurga	174.67	52	52	297	145	152	89	66	81	47	47	–
183	Kongavalli	136.09	34	34	202	112	90	34	12	62	46	26	02
184	Manjalagodu	289.25	34	34	166	87	79	44	16	48	25	27	–
185	Belame	186.45	75	75	413	217	196	118	62	140	58	72	02
186	Megatavalli	164.73	20	20	100	45	55	10	05	28	26	05	–
187	Hullahalli	186.22	46	46	255	122	133	54	27	74	28	40	02
188	Chikkote	81.62	18	18	111	59	52	21	12	38	15	13	–
189	Kadaravalli	188.10	32	32	164	88	76	40	19	51	09	32	–
190	Kerehalli	104.35	31	31	202	109	93	55	37	60	14	52	–
191	Madanahalli	71.06	09	09	70	32	38	14	08	17	02	17	01
192	Thimmanahalli	100.37	26	26	178	93	85	14	04	57	13	46	02
193	Neelanahalli	73.87	06	06	42	24	18	05	02	14	–	13	–
194	Karjuvalli	314.43	75	75	490	250	240	154	101	139	12	122	02
195	Kamathi	439.17	75	75	417	212	205	74	29	134	16	111	10
196	Bilagavalli	183.86	28	28	130	60	70	32	19	33	10	24	02
197	Lakkammanahalli	18.48	34	35	187	107	80	66	25	63	24	17	–
198	Kallakere	72.10	21	21	147	65	82	17	07	38	12	22	–
199	Beerakanahalli	125.12	21	21	130	69	61	24	07	35	–	30	–
200	Hunase	155.95	67	67	422	214	208	49	08	113	78	68	20
201	Bommanamane	52.35	38	38	185	95	90	16	10	58	44	19	13
202	Ajjenahalli	102.31	30	30	170	91	79	25	06	49	27	39	03
203	Bellavara	125.06	31	31	191	89	102	14	09	44	48	26	14
204	Samudravalli	228.44	70	70	416	214	202	47	17	117	15	96	–
205	Chennenahalli	43.10	98	98	488	278	210	101	18	176	51	28	–
206	Nilavagilu	202.42	35	35	183	93	90	15	03	45	48	24	20
207	Kuppe Hosahalli	75.33	04	04	33	15	18	05	02	10	12	05	06
208	Kuppe	126.63	16	16	87	45	42	01	–	30	30	20	19
209	Jannapura	173.41	54	54	312	160	152	67	42	72	57	53	29
210	J.Thimmanahalli	31.18	24	24	177	84	93	45	21	48	–	45	–
211	C.Hosahalli	132.99	36	36	208	114	94	63	31	50	14	47	01
212	Chikkanagalu	376.51	76	76	435	228	207	94	44	129	46	98	09
213	Talaru	321.89	149	149	868	437	431	151	57	269	146	230	110
214	Madagere	92.65	13	13	89	39	50	16	06	25	09	24	–
215	Kumbarahalli	175.20	62	62	356	169	187	71	44	106	50	93	–

CENSUS ABSTRACT

Taluk: **ALUR**

MAIN WORKERS										Name of Village/Town Name or No. of Ward/ Division/Mohalla etc.,	L.C No.
Agricultural Labourers (II)		Household Industry Manufacturing, Processing Servicing and Repairs (V)(a)		Other Workers [(III, IV, V b) & VI to IX]		Marginal workers		Non-workers			
M	F	M	F	M	F	M	F	M	F		
15	16	17	18	19	20	21	22	23	24	2	1
02	07	–	–	11	06	–	–	63	115	Hanjalige	161
01	02	–	–	27	20	–	–	59	95	Bharathur	162
–	–	–	–	03	02	–	–	21	41	Magadihalli	163
16	27	–	–	16	–	–	–	60	143	Hulasinahalli	164
–	–	–	–	22	16	–	–	44	126	Huskuru	165
–	–	–	–	28	16	–	–	28	30	Sulagodu	166
–	–	02	–	69	34	12	32	122	177	Hemmige	167
–	–	–	–	02	–	–	–	03	07	Kakkehalli	168
–	–	–	–	34	11	–	01	48	85	Siragavara	169
–	–	–	–	51	50	–	–	46	47	Kaganoor Estate	170
–	–	–	–	42	48	–	–	109	176	Kaganoor	171
–	–	–	–	06	03	–	–	42	76	Bembaluru	172
114	71	11	04	76	44	–	–	156	241	Harihalli	173
31	19	–	–	04	01	–	–	18	34	Nagavara	174
08	03	–	–	04	02	–	02	29	44	Bigathur	175
69	66	03	–	78	60	03	08	122	146	Hadya	176
48	41	10	03	125	67	–	01	271	429	Palya	177
02	09	–	–	01	–	–	–	16	17	Hosahalli	178
20	51	–	–	45	45	–	–	105	182	Honnavalli	179
08	08	–	–	02	–	–	–	20	18	Rangenahalli	180
02	–	–	–	10	06	–	–	21	30	Thippapura	181
32	47	–	–	02	–	–	–	64	105	Heddurga	182
34	44	–	–	02	–	–	–	50	44	Kongavalli	183
11	13	–	–	10	12	–	–	39	54	Manjalagodu	184
03	04	03	–	62	52	–	–	77	138	Belame	185
–	–	–	–	23	26	–	–	17	29	Megatavalli	186
09	03	01	–	24	23	–	–	48	105	Hullahalli	187
04	–	–	–	21	15	–	–	21	37	Chikkote	188
16	09	–	–	03	–	–	–	37	67	Kadadaravalli	189
07	13	–	–	01	01	–	–	49	79	Kerehalli	190
–	01	–	–	–	–	–	–	15	36	Madanahalli	191
01	–	03	–	07	11	–	–	36	72	Thimmanahalli	192
–	–	–	–	01	–	–	–	10	18	Neelanahalli	193
09	08	–	–	08	02	01	–	110	228	Karjuvalli	194
19	05	–	–	04	01	–	–	78	189	Kamathi	195
–	–	–	–	09	08	–	14	27	46	Bilagavalli	196
01	01	–	–	45	23	05	04	39	52	Lakkammanahalli	197
01	–	–	–	15	12	–	16	27	54	Kallakere	198
03	–	–	–	02	–	02	17	32	44	Beerakanahalli	199
39	54	05	04	01	–	–	–	101	130	Hunase	200
37	31	02	–	–	–	–	–	37	46	Bommanamane	201
09	24	–	–	01	–	–	01	42	51	Ajjenahalli	202
18	34	–	–	–	–	01	04	44	50	Bellavara	203
11	12	03	–	07	03	02	70	95	117	Samudravalli	204
–	01	01	–	147	50	01	04	101	155	Chennenahalli	205
21	28	–	–	–	–	03	–	45	42	Nilavagilu	206
05	06	–	–	–	–	01	01	04	05	Kuppe Hosahalli	207
10	11	–	–	–	–	–	–	15	12	Kuppe	208
15	27	02	01	02	–	02	01	86	94	Jannapura	209
03	–	–	–	–	–	–	44	36	49	J. Thimmanahalli	210
03	13	–	–	–	–	33	42	31	38	C. Hosahalli	211
23	35	–	–	08	02	03	70	96	91	Chikkanagalu	212
31	30	–	–	08	06	–	–	168	285	Taluru	213
01	09	–	–	–	–	–	–	14	41	Madagere	214
13	49	–	01	–	–	–	–	63	137	Kumbarahalli	215

Taluk: ALUR

URBAN/VILLAGE PRIMARY

L.C. No.	Name of Village/Town/ Name or No. of Ward/ Division/Mohalla etc.,	Area of Village in Hectares and of Town/ Ward in Km^2	No. of Occupied residential houses	No. of House-holds	Total Population (including Institutional & Houseless Population)			Literates		MAIN WORKERS: Total Main Workers (I-IX)		MAIN WORKERS: Cultivators (I)	
					P	M	F	M	F	M	F	M	F
1	2	3	4	5	6	7	8	9	10	11	12	13	14
216	Gowlakatte	131.07	09	09	66	25	41	12	13	15	03	15	–
217	Haluvalli	229.95	49	49	294	149	145	40	13	79	53	53	–
218	Yarehalli	130.83	05	05	38	20	18	03	–	13	–	12	–
219	Virupapura	71.51	10	10	63	32	31	07	02	16	04	09	–
220	Yelaganahalli	132.77	15	15	123	60	63	14	14	35	01	25	01
221	Kanathur	304.59	148	150	725	344	381	155	117	189	41	103	16
222	Siddapura	77.05	26	26	143	70	73	44	34	40	06	38	02
223	Kallahalli	70.44	13	13	89	47	42	31	16	30	–	28	–
224	Hollahalli	73.50	44	44	208	97	111	14	15	71	09	45	–
225	Murudur	151.97	34	34	216	110	106	80	53	69	–	58	–
226	Bhavasahalli	132.44	36	36	219	114	105	63	38	62	15	53	11
227	Togaravalli	111.95	83	83	493	243	250	82	21	134	80	92	46
228	Kenchanahallipura	98.31	10	10	54	24	30	21	21	13	03	12	–
229	Kolavanahalli	33.93	02	02	13	06	07	04	–	02	–	02	–
230	Madabalu	189.29	135	137	826	409	417	130	49	237	93	152	03
231	Kittaganamane	56.65	10	10	53	26	27	12	08	14	01	05	–
232	Belluru	239.49	85	85	500	241	259	115	83	157	21	103	–
233	Boodanahalli	83.25	08	08	49	26	23	08	03	20	02	10	–
234	Basavanahalli	86.01	07	07	44	20	24	08	07	12	02	07	–
235	Dindagatta	149.16	05	05	26	12	14	07	02	05	04	02	–
236	Channahalli	147.45	38	38	221	103	118	49	30	68	23	36	06
237	Shankaranahalli	60.00	03	04	14	10	04	03	02	05	01	–	–
238	Kanadahalli	81.66	36	36	193	91	102	56	28	58	09	45	04
239	Singapura	243.73	117	117	719	350	369	163	56	190	09	178	04
240	Kottiganahalli	77.22	24	24	151	79	72	46	08	62	01	36	01
241	Bandikere	40.82	02	02	07	03	04	01	01	02	–	–	–
242	Manikyathanahalli	103.36	19	19	106	50	56	29	23	35	–	26	–
243	Singatakere	175.05	78	79	463	236	227	98	24	170	37	99	–
244	Danihalli	74.30	09	09	65	33	32	09	06	23	–	18	–
245	Kaggaravalli	271.06	40	40	276	124	152	67	41	76	37	74	25
246	Sinduvalli	162.67	63	63	408	204	204	110	58	105	35	90	01
247	Balluru	138.12	45	45	261	136	125	58	42	90	39	52	–
248	Ballurpura	146.58	38	38	247	126	121	59	27	74	38	43	–
249	Vasudevarahalli	56.19	02	02	24	11	13	05	09	06	01	05	01
250	Baliganahalli	158.31	33	33	200	99	101	47	21	59	31	34	01
251	Harohalli	61.61	03	03	23	09	14	09	11	04	–	04	–
252	Bettahalli	218.48	52	52	285	140	145	60	27	81	56	50	01
253	Nalluru	334.22	82	82	533	266	267	169	109	132	47	83	01
254	Muddanaikanahallipura	163.07	23	23	169	94	75	25	11	60	41	29	12
255	Singodanahalli	233.39	105	105	688	347	341	161	56	213	139	135	51
256	Chigaluru	168.09	54	54	344	160	184	84	45	82	71	71	43
257	Nidanur	236.23	70	70	367	178	189	81	67	104	82	54	17
–	Kasarale	75.29	Fully Submerged under water										
–	Kakanahalli	67.95	Fully Submerged under water										
–	Karkihalli	70.62	Fully Submerged under water										
–	Lakkondanahalli	129.80	Fully Submerged under water										
–	Ponnathapura	586.62	Fully Submerged under water										
–	Malalahalli	115.59	Fully Submerged under water										
–	Kattehosur	111.58	Fully Submerged under water										
	URBAN												
11/I	**Alur (M)**	**1.43**	**718**	**720**	**4177**	**2141**	**2036**	**1344**	**971**	**1067**	**212**	**393**	**89**
	Division No. I	NA	191	191	1173	590	583	324	234	332	96	200	60
	Division No. II	NA	254	254	1496	755	741	387	255	384	72	166	23
	Division No. III	NA	273	275	1508	796	712	633	482	351	44	27	06

ENSUS ABSTRACT

Taluk: **ALUR**

MAIN WORKERS											
Agricultural Labourers (II)		Household Industry Manufacturing, Processing Servicing and Repairs (V)(a)		Other Workers [(III, IV, V b) & VI to IX]		Marginal workers		Non-workers		Name of Village/Town Name or No. of Ward/ Division/Mohalla etc.,	L.C No.
M	F	M	F	M	F	M	F	M	F		
15	16	17	18	19	20	21	22	23	24	2	1
–	03	–	–	–	–	–	–	10	38	**Gowlakatte**	**216**
23	53	03	–	–	–	–	–	70	92	**Holuvalli**	**217**
–	–	–	–	01	–	–	–	07	18	**Yarehalli**	**218**
04	04	03	–	–	–	–	–	16	27	**Virupapura**	**219**
09	–	–	–	01	–	01	25	24	37	**Yalaganahalli**	**220**
46	15	10	03	30	07	–	129	155	211	**Kanathur**	**221**
02	04	–	–	–	–	–	24	30	43	**Siddapura**	**222**
01	–	01	–	–	–	–	08	17	34	**Kallahalli**	**223**
26	08	–	–	–	01	–	58	26	44	**Hollahalli**	**224**
06	–	–	–	05	–	–	42	41	64	**Murudur**	**225**
07	04	–	–	02	–	–	–	52	90	**Bhavasahalli**	**226**
32	29	–	–	10	05	–	–	109	170	**Togaravalli**	**227**
–	–	–	–	01	03	–	–	11	27	**Kenchanahallipura**	**228**
–	–	–	–	–	–	–	–	04	07	**Kolavanahalli**	**229**
10	04	09	–	66	86	–	165	172	159	**Madabalu**	**230**
01	–	–	–	08	01	–	–	12	26	**Kittaganamane**	**231**
43	20	–	–	11	01	–	–	84	238	**Belluru**	**232**
10	02	–	–	–	–	–	–	06	21	**Boodanahalli**	**233**
05	02	–	–	–	–	–	–	08	22	**Basavanahalli**	**234**
–	–	–	–	03	04	–	–	07	10	**Dindagatta**	**235**
12	09	02	–	18	08	–	–	35	95	**Channahalli**	**236**
–	–	–	–	05	01	–	–	05	03	**Shankaranahalli**	**237**
04	03	–	–	09	02	–	–	33	93	**Kanadahalli**	**238**
04	04	–	–	08	01	–	–	160	360	**Singapura**	**239**
25	–	–	–	01	–	–	03	17	68	**Kottiganahalli**	**240**
–	–	–	–	02	–	–	–	01	04	**Bandikere**	**241**
09	–	–	–	–	–	–	–	15	56	**Manikyathanahalli**	**242**
65	36	03	01	03	–	–	–	66	190	**Singatakere**	**243**
05	–	–	–	–	–	–	–	10	32	**Danihalli**	**244**
01	07	01	05	–	–	–	–	48	115	**Kaggaravalli**	**245**
06	–	–	–	09	34	–	–	99	169	**Sinduvalli**	**246**
02	01	–	02	36	36	–	–	46	86	**Balluru**	**247**
–	–	07	02	24	36	–	–	52	83	**Ballurpura**	**248**
–	–	–	–	01	–	–	–	05	12	**Vasudevarahalli**	**249**
–	–	03	–	22	30	–	–	40	70	**Baliganahalli**	**250**
–	–	–	–	–	–	–	–	05	14	**Harohalli**	**251**
07	01	–	–	24	54	–	–	59	89	**Bettahalli**	**252**
09	10	06	01	34	35	–	–	134	220	**Nalluru**	**253**
22	20	–	–	09	09	–	–	34	34	**Muddanaikanahallipura**	**254**
54	61	07	08	17	19	–	02	134	200	**Singodanahalli**	**255**
08	23	–	–	03	05	–	–	78	113	**Chigaluru**	**256**
02	12	–	–	48	53	–	–	74	107	**Nidanur**	**257**
				Fully included in urban area						**Kasarale**	**–**
				Fully Submerged under water						**Kakanahalli**	**–**
				Fully Submerged under water						**Karkihalli**	**–**
				Fully Submerged under water						**Lakkondanahalli**	**–**
				Fully Submerged under water						**Ponnathapura**	**–**
				Fully Submerged under water						**Malalahalli**	**–**
				Fully Submerged under water						**Kattehosur**	**–**
										URBAN	
54	**50**	**67**	**16**	**553**	**57**	**35**	**31**	**1039**	**1793**	**Alur (M)**	**11/I**
28	27	20	02	84	07	–	08	258	479	Division No. I	
20	14	04	10	194	25	31	14	340	655	Division No. II	
06	09	43	04	275	25	04	09	441	659	Division No. III	

ARKALGUD TALUK

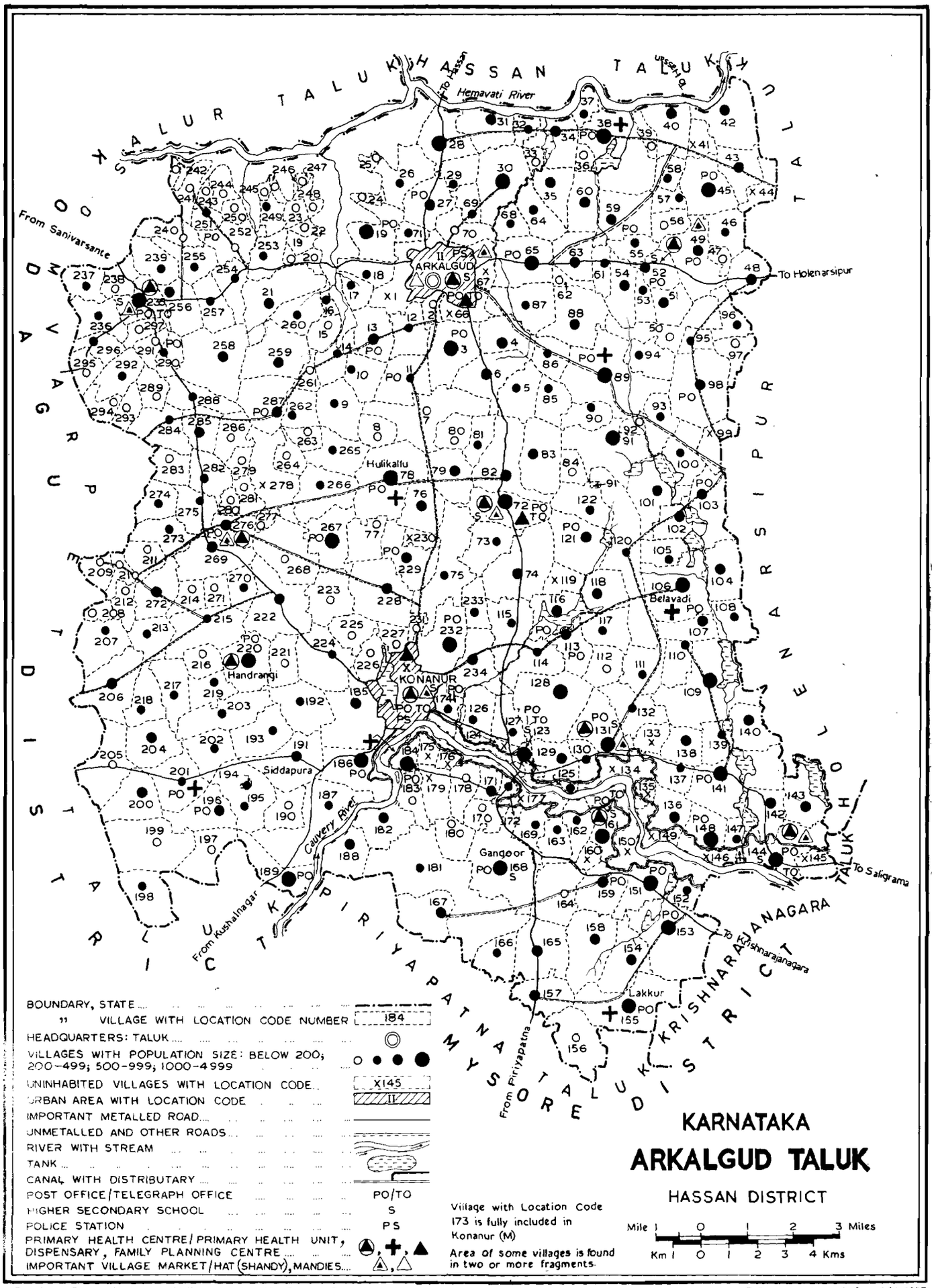

Based upon Survey of India map with the permission of the Surveyor General of India.

© Government of India Copyright, 1987.

ALPHABETICAL LIST OF VILLAGES
TALUK : ARKALGUD

Sl. No.	Name of village	1981 Census L.C. No.	Population 1971	Population 1981
1	2	3	4	5
1.	Abbur Machagowdanahalli	287	657	756
2.	Adike Bommanahalli	18	368	401
3.	Agrahara	116	742	781
4.	Ajjur	103	700	822
5.	Akkalavadi	224	321	391
6.	Aladahalli	290	403	431
7.	Allapatna	265	272	416
8.	Ambigodanahalli (Ambigowdanahalli)	262	132	271
9.	Anandoor (Anandur)	151	917	1054
10.	Anegundi Kaval	50	–	24
11.	Anjaneya Hosahalli (Anjaneyanahosahalli)	132	195	271
12.	Ankanahalli	107	511	582
13.	Ankanahalli	216	–	21
14.	Ankanaikanahalli	27	543	692
15.	Ankanaikanahalli Kaval	26	–	318
16.	Ankanathapura	77	–	29
17.	Anniganahalli	40	646	808
18.	Arkalgud (Rural)	1	–	–
19.	Arasikatte Kaval	268	–	61
20.	Aregallu	198	62	200
21.	Aremadanahalli	17	173	204
22.	Athini (Athni)	34	653	784
23.	Bagadalu (Bagadal)	293	99	88
24.	Baisoor	292	158	201
25.	Baisoor Forest	294	–	33
26.	Bandiganalli (Banadahalli)	2	179	192
27.	Bandiganahalli	211	62	176
28.	Bandipalya	183	39	42
29.	Bangarahalli	175	–	–
30.	Bannur	201	353	458
31.	Baragur (Bargur)	82	473	714
32.	Basavanahalli	43	544	620
33.	Basavanahalli	148	1385	1649
34.	Basavanahalli	291	137	134
35.	Basavanahalli Hantha	146	–	–
36.	Basavanahalli Kaval	44	–	–
37.	Basavapatna	131	3208	3554
38.	Basavapatna Hantha	134	–	–
39.	Beejaghatta (Bijaghatta)	248	459	134
40.	Beeranahalli	194	–	280
41.	Beeranahalli Kaval	195	78	296
42.	Belavadi	106	1376	1592
43.	Belikarpuravalli	117	395	463
44.	Bellame	200	53	793
45.	Bettadahalli	76	386	565
46.	Bettagalale	205	117	180
47.	Bettasoge	136	393	504
48.	Bettasoge Hantha	149	–	–
49.	Bidarur	228	672	909
50.	Bilaguli	128	949	1085
51.	Bislahalli (Bisalahalli)	192	196	300
52.	Bittagodanahalli (Bittagowdanahalli)	94	296	388
53.	Bobbagalale (Bobbugalale)	254	196	277
54.	Bolakyathanahalli	37	281	418
55.	Bommenahalli	135	–	–
56.	Boodanoor (Boddanur)	143	659	736
57.	Boodanur	296	184	228
58.	Boranahalli	36	76	121
59.	Bychanahalli	52	582	678
60.	Channigarayana Abbur	213	279	397
61.	Chikkabemmathi	269	571	673
62.	Chikkabommenahalli	203	170	323
63.	Chikkagavanahalli (Chickagavanahalli)	61	224	230
64.	Chikkamagge (Chickmagge)	73	188	245
65.	Chikkanahalli (Chickanahalli)	55	246	300
66.	Chikkanahalli (Chikkahalli)	232	1070	1384
67.	Chikkarakalagud	19	914	1024
68.	Chodenahalli (Chowdenahalli)	24	343	168
69.	Cholenahalli	70	124	166
70.	Chowragallu	257	160	261
71.	Dadadahalli	87	376	461
72.	Dadadahalli	297	64	111
73.	Dadadahalli	280	93	95
74.	Darikongalale [Kongalale (Dari)]	253	329	326
75.	Dasanapura	230	–	–
76.	Dasanapura	240	65	121
77.	Devarahalli	63	561	690
78.	Devarahalli Kaval	62	–	6
79.	Devipura	97	148	167
80.	Dharmapura (Dharamapura)	246	255	20
81.	Doddabemmathi	276	541	633
82.	Doddabommenahalli	193	266	310
83.	Doddagavanahalli	54	570	687
84.	Doddahalli	113	518	588
85.	Doddamagge [Magge (Dodda)]	72	1605	1905
86.	Dollenahalli	110	172	234
87.	Doramaballi	145	–	–
88.	Dummi	91	886	1126
89.	Gabbali	182	520	626
90.	Gabbali Kaval	181	–	227
91.	Ganganahalli	39	175	190
92.	Gangoor (Gangur)	168	1784	2138
93.	Ganjalagodu	45	893	1055
94.	Garighatta	64	340	432
95.	Garudanahalli	138	417	521
96.	Geddalahosahalli (Geddalahosalli)	41	–	–
97.	Gerukuppe	279	102	108
98.	Goravanahalli	53	288	312
99.	Gubbi Kaval	99	–	–
100.	Halekeralapura	147	159	207
101.	Hampapura	167	524	665
102.	Handrangi	220	1111	1420
103.	Hanagallu (Hanigal)	109	1139	1364
104.	Hanemaranahalli	105	231	289
105.	Hanyalu (Hanyal)	159	763	779
106.	Haradoor (Haradur)	42	576	812
107.	Haralahalli	166	211	244
108.	Harohalli	15	148	186
109.	Hebbale	38	1014	1230
110.	Heelagere (Hellagere)	208	84	126
111.	Heggadihalli	267	831	1055
112.	Heggathur	215	273	354
113.	Hennur	212	51	75

ALPHABETICAL LIST OF VILLAGES
TALUK: ARKALGUD

Sl. No.	Name of village	1981 Census L.C. No.	Population 1971	Population 1981
1	2	3	4	5
114.	Hennur Kongalale (Kongalale)	272	599	713
115.	Hethagowdanahalli	49	787	971
116.	Hindlahalli	214	34	64
117.	Hippali	295	140	163
118.	Hirehalli (Hirihalli)	234	794	905
119.	Hodenoor (Hodenur)	204	416	673
120.	Holalagodu (Holalgodu)	285	301	534
121.	Hondaravally	288	317	349
122.	Honganoor (Honganur)	244	384	26
123.	Honnaganahalli	217	227	277
124.	Honnagowdanahalli	32	139	246
125.	Honnavalli	65	1022	1103
126.	Honnenahalli	142	443	501
127.	Hosahalli	169	336	417
128.	Hosahalli	243	138	152
129.	Hullangala	59	844	989
130.	Hulikallu	78	1642	1840
131.	Ibbadi	101	563	666
132.	Illahalli	90	320	397
133.	Ittapatna	274	136	263
134.	Jakkahalli	277	39	62
135.	Jittenahalli	140	607	723
136.	Jogihosahalli	263	59	91
137.	Kabbaligere	229	599	721
138.	Kadanoor (Kadanur)	196	600	717
139.	Kadavinahosahalli (Kadavinahosalli)	189	1041	1228
140.	Kakodanahalli	261	28	94
141.	Kalenahalli	141	1217	1617
142.	Kallimuddanahalli	48	515	553
143.	Kallubyadrahalli	47	30	60
144.	Kamanahalli	250	33	87
145.	Kanana Koppal	137	196	225
146.	Kanive Kaval	7	–	56
147.	Kaniyar	79	798	859
148.	Kantapura	152	274	281
149.	Kantenahalli	197	110	143
150.	Kantenahalli Kaval	199	–	3
151.	Karagallu	218	235	368
152.	Karahalli	104	524	651
153.	Kashipura	69	259	312
154.	Kathihalu (Kathihal)	164	36	161
155.	Kattepura	184	1307	1442
156.	Kattimallenahalli	13	512	602
157.	Kelagalale	236	273	338
158.	Kellur	67	–	–
159.	Kenchenahalli (Kanchenahalli)	60	526	611
160.	Kendinne Kaval	251	–	222
161.	Keragodu	154	540	720
162.	Keralapura	144	3639	4179
163.	Kerehosahalli	226	–	8
164.	Kesavathur	222	456	711
165.	Keshavapura	56	127	122
166.	Kodagihalli	119	–	–
167.	Kodakahalli	83	404	502
168.	Kodihalli	160	–	–
169.	Kollangi	259	600	736
170.	Kollur (Kalluru)	260	210	298
171.	Konanur (Rural)	173	–	–
172.	Konapura	233	340	431
173.	Konapura	245	94	17
174.	Koodalur (Koodaluru)	126	308	378
175.	Koratikere (Koratigere)	121	747	865
176.	Kortikere Kaval	120	99	253
177.	Kotavalu	127	181	223
178.	Kotekarpuravalli	118	451	604
179.	Koti (Agrahara)	238	168	191
180.	Kurubara Abbur	202	319	385
181.	Kutakamarati Kaval	156	5	36
182.	Kyathanahalli	10	256	306
183.	Lakkanahalli	227	111	168
184.	Lakkur (Lakkuru)	155	1480	1650
185.	Lakshmipura	84	107	120
186.	Lingadahalli	281	196	194
187.	Lingapura	112	66	99
188.	Machagodanahalli	66	–	–
189.	Madalapura	237	298	324
190.	Madanur	273	247	324
191.	Madapura	9	74	243
192.	Madapura	188	555	659
193.	Maduranahalli (Madhuranahalli)	153	1044	1247
194.	Madihalli	5	493	402
195.	Madikehosahalli	80	160	195
196.	Magalu	284	422	454
197.	Magge Kaval	75	257	419
198.	Magodu	239	116	272
199.	Majjanahalli	219	147	257
200.	Majjigepura	242	134	47
201.	Malalikere	3	800	1053
202.	Malenahalli (Mallenahalli)	221	19	100
203.	Mallappanahalli	210	56	140
204.	Mallapura	92	–	4
205.	Mallapura	157	421	510
206.	Mallarajapatna	172	220	282
207.	Mallenahalli	22	57	60
208.	Mallinathapura	171	572	754
209.	Mallipatna	235	978	1215
210.	Mallithammanahalli	58	233	293
211.	Mallithammanahalli (Malthammanahalli)	93	279	358
212.	Manajur	255	390	430
213.	Maradi	31	665	753
214.	Maradibasavanahalli	170	–	5
215.	Maragowdanahalli	271	78	115
216.	Maravalalu	51	508	601
217.	Masarangala	252	169	191
218.	Mathigodu	162	360	440
219.	Mathra	289	147	154
220.	Mavanoor (Mavanur)	179	–	–
221.	Mokali	6	397	712
222.	Moole Hosahalli	130	304	393
223.	Mudaganur	266	197	442
224.	Muddanahalli	46	164	319
225.	Muddanahalli	57	285	208
226.	Muddanahalli	122	336	389
227.	Muddanahalli	225	33	47
228.	Mudigere	249	238	224
229.	Muduganur Kaval	278	–	–
230.	Mugalur	115	406	492
231.	Mundagodu	14	296	368

ALPHABETICAL LIST OF VILLAGES

Taluk: **ARKALGUD**

Sl. No.	Name of village	1981 Census L.C. No.	Population 1971	Population 1981
1	2	3	4	5
232.	Musavathur	258	595	737
233.	Muthige	4	587	673
234.	Muttugada Hosur	114	368	471
235.	Naganahalli	133	–	–
236.	Nanjalapura	231	–	21
237.	Narasinakuppe (Narasanakuppe)	35	588	531
238.	Navile	178	27	38
239.	Nelabahalli (Nelaballi)	241	159	179
240.	Nelamane	68	313	289
241.	Neralahalli	29	293	364
242.	Nilakunda	282	177	218
243.	Nilavagilu	74	825	978
244.	Nygere (Naigere)	30	799	1044
245.	Paramahamsa Chakanahalli	96	123	203
246.	Parasanahalli	86	367	448
247.	Pemmanahalli	270	174	217
248.	Puttana Hosahalli	23	61	126
249.	Ragimarur (Marur)	165	–	934
250.	Ragibychanahalli	264	–	23
251.	Ragupathi Koppal	124	–	–
252.	Ramanathapura	123	1155	1477
253.	Ramanathapura Hantha	125	–	487
254.	Ramenahalli	12	424	450
255.	Ramenahalli	190	–	116
256.	Rangapura	95	187	233
257.	Rudrapatna	161	1770	2146
258.	Rudrapatna Hantha	150	–	–
259.	Sabbathi	223	21	43
260.	Santhemarur (Marur)	89	–	1160
261.	Saragoor (Saragur)	186	1542	1902
262.	Seebahalli	108	236	283
263.	Shambunathapura (Shambhunathapura)	71	443	481
264.	Shanavinakuppe	88	557	674
265.	Shanbhoganahalli	85	393	447
266.	Shanbhoganahalli	209	49	113
267.	Shanubhoganahalli	247	218	31
268.	Sheegodu	187	416	472
269.	Shiradanahalli	129	388	673
270.	Shiradanahalli	256	717	502
271.	Siddapura	8	111	133
272.	Siddapura	33	–	32
273.	Siddapura	191	783	971
274.	Singanakuppe	286	130	164
275.	Somanahalli	81	188	269
276.	Sompura	158	560	617
277.	Sompura	283	108	151
278.	Sulagodu-Somavara	207	176	422
279.	Tarigalale	206	470	500
280.	Tejur	11	381	344
281.	Thattavalu	111	390	432
282.	Thattekere	16	165	227
283.	Ulivala	25	486	55
284.	Ullenahalli	185	375	579
285.	Uttaranalakolavai Hantha (Kolavaihantha)	177	–	–
286.	Vaddarahalli	102	438	615
287.	Vaddarahalli	163	236	307
288.	Vijapura	20	159	190
289.	Vijapura Forest	21	–	652
290.	Vodavana Hosahalli (Vadavanadahosahalli)	174	385	429
291.	Voddarahalli (Vaddarahalli)	28	3230	1497
292.	Yachana Kuppe	139	290	375
293.	Yadiyuru	176	–	–
294.	Yadiyuru	275	300	375
295.	Yagati	98	742	982
296.	Yaladahalli	180	105	109
297	Yalagathavalli	100	371	454

URBAN/VILLAGE PRIMARY

Taluk: ARKALGUD

L.C. No.	Name of Village/Town/ Name or No. of Ward/ Division/Mohalla etc.,		Area of Village in hectares and of Town/Ward in Km^2	Occupied Residential Houses	No. of House-holds	Total Population (including Institutional & Homeless Population)			Literates	MAIN WORKERS				
										Total Main Workers (I – IX)			Cultivators (I)	
						P	M	F	M	F	M	F	M	F
1	2		3	4	5	6	7	8	9	10	11	12	13	14
ARKALGUD TALUK		**T**	**674.6**	**26088**	**26238**	**154843**	**77539**	**77304**	**31879**	**15511**	**42760**	**12878**	**32127**	**2818**
		R	**665.7**	**23036**	**23168**	**136843**	**68250**	**68593**	**26537**	**12048**	**38098**	**12265**	**30672**	**8123**
		U	**8.9**	**3052**	**3070**	**18000**	**9289**	**8711**	**5342**	**3463**	**4662**	**613**	**1455**	**95**
	RURAL													
1	Arkalgud (Rural)		317.21					UN-INHABITED						
2	Bandiganahalli		77.65	36	36	192	92	100	33	13	52	01	43	01
3	Malalikere		341.46	155	155	1053	538	515	194	74	267	27	254	27
4	Muthige		228.91	106	106	673	347	326	143	72	194	05	188	05
5	Madihalli		211.23	57	57	402	208	194	130	78	100	41	92	40
6	Mokali		302.04	119	119	712	347	365	98	59	213	63	203	53
7	Kanive Kaval		463.32	10	10	56	25	31	07	–	17	15	03	03
8	Siddapura		126.19	21	21	133	65	68	05	05	46	32	44	29
9	Madapura		253.03	40	40	243	133	110	64	10	90	63	60	47
10	Kyathanahalli		159.71	48	48	306	146	160	69	30	88	57	86	56
11	Tejur		284.41	69	69	364	198	166	33	14	159	51	155	51
12	Ramenahalli		211.11	78	78	450	226	224	52	25	123	27	121	26
13	Kattimallenahalli		256.08	102	102	602	299	303	100	39	178	09	156	07
14	Mundagodu		183.26	69	69	368	182	186	95	50	98	70	85	52
15	Harohalli		131.68	29	29	186	95	91	45	20	58	30	43	26
16	Thattekere		79.90	30	30	227	119	108	64	32	61	31	47	23
17	Aremadanahalli		114.62	33	33	204	96	108	31	17	53	19	41	16
18	Adike Bommanahalli		135.91	63	63	401	198	203	63	16	1105	36	96	36
19	Chikkarkalagud		502.86	175	175	1024	502	522	200	87	261	09	222	07
20	Vijapura		142.27	27	27	190	102	88	34	10	64	19	50	17
21	Vijayapura Forest		481.61	121	121	652	324	328	125	64	194	132	184	120
22	Mallenahalli		75.68	09	09	60	33	27	18	06	17	06	15	–
23	Puttana Hosahalli		68.39	18	18	126	51	75	20	12	35	–	35	–
24	Chodenahalli		163.18	16	27	168	94	74	22	06	54	–	31	–
25	Ulivala		297.07	08	08	55	28	27	12	10	13	06	12	02
26	Ankanaikanahalli Kaval		313.57	51	51	318	162	156	60	29	93	48	83	41
27	Ankanaikanahalli		237.58	132	132	692	350	342	138	31	186	169	179	167
28	Voddarahalli		288.88	265	266	1497	758	739	415	188	402	84	189	01
29	Neralahalli		149.72	47	47	364	173	191	71	38	92	55	85	55
30	Nygere		368.84	160	160	1044	518	526	193	61	272	25	251	18
31	Maradi		276.49	120	120	753	367	386	153	46	195	41	175	33
32	Honnagowdanahalli		101.92	41	41	246	116	130	63	30	66	30	48	13
33	Siddapura		68.66	02	02	32	18	14	07	01	11	–	06	–
34	Athini		266.46	135	135	784	398	386	154	66	222	139	191	120
35	Narasinakuppe		201.73	78	78	531	254	277	132	70	142	138	105	107
36	Boranahalli		53.83	14	14	121	60	61	31	07	39	44	39	43
37	Bolakyathanahalli		117.89	76	77	418	200	218	71	39	100	111	83	01
38	Hebbale		601.39	209	213	1230	592	638	265	155	300	99	244	76
39	Ganganahalli		86.24	29	29	190	94	96	35	24	46	–	41	–
40	Anniganahalli		289.08	140	140	808	369	439	131	51	184	13	164	02
41	Geddala Hosahalli		100.52					UN-INHABITED						
42	Haradoor		409.47	147	150	812	388	424	111	44	233	136	199	107
43	Basavanahalli		217.43	99	99	630	317	303	84	19	156	–	152	–
44	Basavanahalli Kaval		141.13					UN-INHABITED						
45	Ganjalagodu		296.63	177	177	1055	474	581	206	70	236	64	277	52
46	Muddanahalli		94.21	58	58	319	147	172	63	23	86	04	84	–
47	Kallubyadrahalli		58.87	09	09	60	29	31	11	01	16	–	16	–
48	Kallimuddanahalli		181.41	93	96	553	256	297	91	35	137	40	117	36
49	Hethagowdanahalli		382.41	167	170	971	469	502	229	140	234	127	206	120
50	Anegundi Kaval		306.02	02	02	24	13	11	06	06	06	04	06	04

CENSUS ABSTRACT

Taluk: **ARKALGUD**

MAIN WORKERS											
Agricultural Labourers (II)		Household Industry Manufacturing, Processing Servicing and Repairs (V)(a)		Other Workers [(III, IV, V b) & VI to IX]		Marginal workers		Non-workers		Name of Village/Town Name or No. of Ward/ Division/Mohalla etc.,	L.C No.
M	F	M	F	M	F	M	F	M	F		
15	16	17	18	19	20	21	22	23	24	2	1
3836	**3469**	**864**	**343**	**5933**	**848**	**272**	**4128**	**34507**	**60298**	**T ARKALGUD TALUK**	
3369	**3332**	**640**	**210**	**3417**	**600**	**229**	**3673**	**29923**	**52655**	**R**	
467	**137**	**224**	**133**	**2516**	**248**	**43**	**455**	**4584**	**7643**	**U**	
										RURAL	
		UN-INHABITED								Arkalgud (Rural)	1
01	–	02	–	06	–	07	66	33	33	Bandiganahalli	2
–	–	–	–	13	–	11	175	260	313	Malalikere	3
01	–	–	–	05	–	02	85	151	236	Muthige	4
–	01	–	–	08	–	29	17	79	136	Madihalli	5
02	04	01	–	07	06	02	94	132	208	Mokali	6
14	12	–	–	–	–	–	–	08	16	Kanive Kaval	7
02	03	–	–	–	–	–	–	19	36	Siddapura	8
–	01	–	–	30	15	–	–	43	47	Madapura	9
–	–	–	–	02	01	–	–	58	103	Kyathanahalli	10
–	–	–	–	04	–	–	–	39	115	Tejur	11
02	01	–	–	–	–	04	35	99	162	Ramenahalli	12
18	02	–	–	04	–	09	139	112	155	Kattimallenahalli	13
13	18	–	–	–	–	–	–	84	116	Mundagodu	14
06	03	–	–	09	01	–	–	37	61	Harohalli	15
14	08	–	–	–	–	–	–	58	77	Thattekere	16
12	03	–	–	–	–	–	–	43	89	Aremadanahalli	17
04	–	–	–	05	–	–	–	93	167	Adike Bommanahalli	18
04	01	20	–	15	01	03	150	238	363	Chikkarkalgud	19
06	02	–	–	08	–	–	–	38	69	Vijapura	20
07	11	01	01	02	–	–	01	130	195	Vijapura Forest	21
–	06	–	–	02	–	01	15	15	06	Mallenahalli	22
–	–	–	–	–	–	–	–	16	75	Puttana Hosahalli	23
–	–	–	–	23	–	02	52	38	22	Chodenahalli	24
–	04	–	–	01	–	–	–	15	21	Ulivala	25
–	–	05	07	05	–	–	–	69	108	Ankanaikanahalli Kaval	26
–	–	–	–	07	02	–	62	164	111	Ankanaikanahalli	27
24	34	03	–	186	49	–	57	356	598	Voddarahalli	28
01	–	–	–	06	–	–	–	81	136	Neralahalli	29
09	07	–	–	12	–	–	–	246	501	Nygere	30
12	08	–	–	08	–	–	–	172	345	Maradi	31
13	17	–	–	05	–	–	–	50	100	Honnagowdanahalli	32
05	–	–	–	–	–	–	–	07	14	Siddapura	33
29	17	–	–	02	02	–	01	176	246	Athini	34
32	31	01	–	04	–	–	–	112	139	Narasinakuppe	35
–	01	–	–	–	–	–	–	21	17	Boranahalli	36
12	10	04	–	01	–	10	93	90	114	Bolakyathanahalli	37
20	16	03	–	33	07	12	111	280	428	Hebbale	38
05	–	–	–	–	–	03	29	45	67	Ganganahalli	39
09	11	11	–	–	–	–	–	185	426	Anniganahalli	40
		UN-INHABITED								Geddala Hosahalli	41
22	29	02	–	10	–	–	01	155	287	Haradoor	42
03	–	–	–	01	–	–	–	161	303	Basavanahalli	43
		UN-INHABITED								Basavanahalli Kaval	44
–	12	–	–	09	–	–	–	238	517	Ganjalagodu	45
02	04	–	–	–	–	–	74	61	94	Muddanahalli	46
–	–	–	–	–	–	–	09	13	22	Kallubyadrahalli	47
04	01	04	–	12	03	–	29	119	228	Kallimuddanahalli	48
05	06	03	–	20	01	–	–	235	375	Hethagowdanahalli	49
–	–	–	–	–	–	–	–	07	07	Anegundi Kaval	50

Taluk: **ARKALGUD**

URBAN/VILLAGE PRIMARY

L.C. No.	Name of Village/Town/ Name or No. of Ward/ Division/Mohalla etc.,	Area of Village in Hectares and of Town/ Ward in Km²	No. of Occupied residential houses	No. of House-holds	Total Population (including Institutional & Houseless Population)			Literates		MAIN WORKERS			
										Total Main Workers (I-IX)		Cultivators (I)	
					P	M	F	M	F	M	F	M	F
1	2	3	4	5	6	7	8	9	10	11	12	13	14
51	Marvalalu	161.56	110	110	601	302	299	107	36	174	73	147	45
52	Bychanahalli	127.86	121	121	678	326	352	187	114	192	48	149	38
53	Goravanahalli	124.99	51	51	312	152	160	69	44	83	–	78	–
54	Doddagavanahalli	225.44	104	104	687	352	335	166	59	180	113	164	101
55	Chikkanahalli	118.65	49	49	300	147	153	93	44	77	–	76	–
56	Keshavapura	116.77	17	17	122	59	63	35	16	33	–	31	–
57	Muddanahalli	193.10	30	30	208	103	105	62	37	44	01	39	01
58	Mallithammanahalli	119.45	48	48	293	131	162	69	28	71	01	69	–
59	Hullangala	325.42	173	173	989	481	508	157	72	289	177	248	140
60	Kenchenahalli	215.96	103	103	611	298	313	111	51	157	54	149	53
61	Chikkagavanahalli	96.96	32	32	230	113	117	48	10	59	–	53	–
62	Devarahalli Kaval	68.70	01	01	06	04	02	01	01	03	–	03	–
63	Devarahalli	209.05	119	119	690	340	350	135	61	189	20	172	04
64	Garighatta	204.38	57	57	432	219	213	71	14	110	04	105	–
65	Honnavalli	332.64	157	157	1103	567	536	273	126	275	01	261	–
66	Machagodanahalli	125.56			UN-INHABITED								
67	Kellur	121.92			UN-INHABITED								
68	Nelamane	129.66	46	46	289	142	147	36	08	92	06	90	–
69	Kashipura	110.59	51	51	312	153	159	40	15	95	39	79	–
70	Cholenahalli	146.51	33	33	166	85	81	29	07	59	01	58	01
71	Shambunathapura	72.04	75	75	481	243	238	62	10	135	04	122	01
72	Doddamagge	314.09	323	326	1905	930	975	496	312	521	211	330	155
73	Chikkamagge	250.26	39	39	245	121	124	11	04	71	72	34	36
74	Nilavagilu	479.87	161	161	978	478	500	157	67	284	243	266	233
75	Magge Kaval	484.52	76	76	419	218	201	–	05	138	01	138	01
76	Bettadahalli	229.45	76	101	565	282	283	117	46	151	87	56	20
77	Ankanathapura	167.64	05	05	29	15	14	04	–	09	04	04	03
78	Hulikallu	542.03	336	337	1840	896	944	390	253	495	24	338	12
79	Kaniyar	268.63	147	147	859	424	435	178	132	240	42	146	07
80	Madikehosahalli	138.81	31	31	195	108	87	42	07	61	07	56	07
81	Somanahalli	132.88	41	41	269	149	120	28	10	85	11	79	09
82	Baragur	408.31	112	116	714	378	336	181	91	208	37	164	26
83	Kodakahalli	360.93	81	81	502	258	244	86	17	163	141	69	06
84	Lakshmipura	112.94	26	26	120	60	60	11	02	39	29	22	03
85	Shanbhoganahalli	170.45	70	70	447	214	233	31	09	130	02	123	02
86	Parasanahalli	158.70	80	80	448	214	234	33	04	134	01	129	01
87	Dadadahalli	297.48	77	77	461	217	244	40	11	128	07	128	06
88	Shanavinakuppe	371.36	109	109	674	337	337	125	32	203	72	202	55
89	Santhemarur	651.61	191	191	1160	586	574	165	77	346	15	338	02
90	Illahalli	138.42	54	54	397	185	212	69	17	108	04	108	03
91	Dummi	448.28	176	176	1126	576	550	199	62	311	88	266	29
92	Mallapura	58.03	01	01	04	03	01	03	–	02	01	01	01
93	Mallithammanahalli	172.32	64	64	358	171	187	73	71	100	85	98	85
94	Bittagodanahalli	206.20	69	69	388	196	192	32	11	105	17	105	16
95	Rangapura	92.08	32	32	233	115	118	55	18	54	08	51	01
96	Paramahamsa Chakanahalli	145.89	32	32	203	93	110	16	04	50	52	34	28
97	Devipura	109.00	25	25	167	76	91	17	02	51	57	50	54
98	Yagati	511.09	207	207	982	489	493	157	38	270	196	259	196
99	Gubbi Kaval	252.77			UN-INHABITED								
100	Yalagathavalli	177.44	80	80	454	232	222	63	12	124	114	121	112
101	Ibbadi	364.19	108	108	666	342	324	100	39	199	98	197	98
102	Vaddarahalli	137.38	98	98	615	300	315	71	27	141	55	140	55
103	Ajjur	312.29	135	135	822	419	403	168	54	223	27	194	25
104	Karahalli	261.58	103	104	651	309	342	107	32	194	146	188	142
105	Hanemaranahalli	141.39	47	47	289	146	143	25	11	91	–	90	–

CENSUS ABSTRACT

Taluk: **ARKALGUD**

MAIN WORKERS											
Agricultural Labourers (II)		Household Industry Manufacturing, Processing Servicing and Repairs (V)(a)		Other Workers [(III, IV, V b) & VI to IX]		Marginal workers		Non-workers		Name of Village/Town Name or No. of Ward/ Division/Mohalla etc.,	L.C No.
M	F	M	F	M	F	M	F	M	F		
15	16	17	18	19	20	21	22	23	24	2	1
16	26	02	–	09	02	–	110	128	116	Maravalalu	51
03	10	01	–	39	–	–	–	134	304	Byachanahalli	52
–	–	–	–	05	–	–	–	69	160	Goravanahalli	53
09	12	02	–	05	–	–	–	172	222	Doddagavanahalli	54
–	–	–	–	01	–	–	–	70	153	Chikkanahalli	55
–	–	–	–	02	–	–	–	26	63	Keshavapura	56
01	–	–	–	04	–	–	–	59	104	Muddanahalli	57
–	–	–	–	02	01	–	–	60	161	Mallithammanahalli	58
30	36	–	–	11	01	03	54	189	277	Hullangala	59
–	01	–	–	08	–	–	19	141	240	Kenchenahalli	60
–	–	–	–	06	–	–	–	54	117	Chikkagavanahalli	61
–	–	–	–	–	–	–	–	01	02	Devarahalli Kaval	62
04	13	–	–	13	03	–	–	151	330	Devarahalli	63
01	04	–	–	04	–	–	–	109	209	Garighatta	64
–	–	–	–	14	01	–	–	292	535	Honnavalli	65
UN-INHABITED										Machagodanahalli	66
UN-INHABITED										Kellur	67
–	06	–	–	02	–	–	–	50	141	Nelamane	68
13	39	–	–	03	–	–	–	58	120	Kashipura	69
01	–	–	–	–	–	–	–	26	80	Cholenahalli	70
09	03	–	–	04	–	–	–	108	234	Shambunathapura	71
41	41	06	–	144	15	–	42	409	722	Doddamagge	72
37	36	–	–	–	–	–	–	50	52	Chikkamagge	73
06	07	02	01	10	02	–	–	194	257	Nilavagilu	74
–	–	–	–	–	–	–	–	80	200	Magge Kaval	75
58	40	–	–	37	27	–	–	131	196	Bettadahalli	76
01	01	04	–	–	–	–	–	06	10	Ankanathapura	77
82	08	19	01	56	03	11	181	390	739	Hulikallu	78
65	34	–	–	29	01	–	–	184	393	Kaniyar	79
03	–	–	–	02	–	–	01	47	79	Madikehosahalli	80
01	01	–	–	05	01	–	01	64	108	Somanahalli	81
05	08	–	–	39	03	–	04	170	295	Baragur	82
84	134	05	–	05	01	–	–	95	103	Kodakahalli	83
14	26	–	–	03	–	–	01	21	30	Lakshmipura	84
02	–	–	–	05	–	–	–	84	231	Shanbhoganahalli	85
01	–	–	–	04	–	–	–	80	233	Parasanahalli	86
–	01	–	–	–	–	–	–	89	237	Dadadahalli	87
–	17	–	–	01	–	–	–	134	265	Shanavinakuppe	88
04	11	–	–	04	02	–	150	240	409	Santhemarur	89
–	01	–	–	–	–	01	08	76	200	Illahalli	90
22	43	03	02	20	14	–	–	265	462	Dummi	91
–	–	–	–	01	–	–	–	01	–	Mallapura	92
–	–	01	–	01	–	–	–	71	102	Mallithammanahalli	93
–	01	–	–	–	–	–	–	91	175	Bittagodanahalli	94
02	07	–	–	01	–	–	–	61	110	Rangapura	95
16	24	–	–	–	–	–	–	43	58	Paramahamsa Chakanahalli	96
01	03	–	–	–	–	–	–	25	34	Devipura	97
01	–	–	–	10	–	–	35	219	262	Yagati	98
UN-INHABITED										Gubbi Kaval	99
–	02	–	–	03	–	–	03	108	105	Yalagathavalli	100
01	–	–	–	01	–	–	–	143	226	Ibbadi	101
–	–	–	–	01	–	–	–	159	260	Vaddarahalli	102
15	02	04	–	10	–	–	–	196	376	Ajjur	103
02	04	–	–	04	–	–	–	115	196	Karahalli	104
01	–	–	–	–	–	–	–	55	143	Hanemaranahalli	105

Taluk: ARKALGUD

URBAN/VILLAGE PRIMARY

L.C. No.	Name of Village/Town/ Name or No. of Ward/ Division/Mohalla etc.,	Area of Village in Hectares and of Town/ Ward in Km²	No. of Occupied residential houses	No. of House-holds	Total Population (including Institutional & Houseless Population)			Literates		MAIN WORKERS			
										Total Main Workers (I-IX)		Cultivators (I)	
					P	M	F	M	F	M	F	M	F
1	2	3	4	5	6	7	8	9	10	11	12	13	14
106	Belavadi	477.84	281	281	1592	801	791	253	126	453	451	417	441
107	Ankanahalli	173.88	112	112	582	296	286	84	32	204	160	201	160
108	Seebahalli	187.60	45	45	283	138	145	92	32	76	61	74	61
109	Hanagallu	652.27	235	235	1364	673	691	258	144	387	08	343	02
110	Dollenahalli	152.49	38	38	234	116	118	05	–	49	09	49	09
111	Thattavalu	241.45	82	82	432	228	204	87	43	85	04	82	04
112	Lingapura	162.53	15	15	99	55	44	11	01	32	–	31	–
113	Doddahalli	172.85	102	102	588	283	305	141	54	162	10	102	01
114	Muttugada Hosur	171.07	89	89	471	246	225	106	51	143	84	112	56
115	Mugalur	350.52	90	90	492	264	228	90	14	147	97	103	88
116	Agrahara	338.91	145	145	781	396	385	187	133	198	10	182	06
117	Belikarpuravalli	226.57	82	82	463	235	228	74	29	123	–	117	–
118	Kotekarpuravalli	219.45	100	100	604	311	293	79	19	157	–	157	–
119	Kodagihalli				UN-INHABITED								
120	Kortikere Kaval	616.56	45	45	253	129	124	44	18	69	61	69	61
121	Koratikere	342.35	159	159	865	425	440	144	61	264	240	255	234
122	Muddanahalli	230.14	64	64	389	203	186	71	11	113	80	111	80
123	Ramanathapura	61.81	253	253	1477	751	726	432	404	381	43	160	13
124	Raghupathi Koppal	26.07			UN-INHABITED								
125	Ramanathapura Hantha	196.66	81	90	487	247	240	140	93	128	23	14	01
126	Koodalur	215.13	60	60	378	190	188	24	01	105	16	85	06
127	Kotavalu	171.85	40	40	223	117	106	36	28	72	29	59	23
128	Bilaguli	500.89	187	187	1085	553	532	159	14	270	32	217	03
129	Shiradanahalli	218.25	91	100	673	329	344	122	52	145	77	82	14
130	Moolehosahalli	124.77	70	70	393	199	194	69	14	107	18	86	07
131	Basavapatna	317.35	706	706	3554	1781	1773	1013	677	930	222	226	18
132	Anjaneya Hosahalli	247.93	48	48	271	148	123	31	08	69	04	65	01
133	Naganahalli	105.77			UN-INHABITED								
134	Basavapatna Hantha	210.41			UN-INHABITED								
135	Bommenahalli	61.40			UN-INHABITED								
136	Bettasoge	189.22	82	82	504	252	252	100	27	131	08	121	04
137	Kananakoppal	143.97	44	44	225	122	103	35	07	73	10	66	–
138	Garudanahalli	163.37	87	87	521	248	273	106	66	147	50	91	28
139	Yachanakuppe	154.37	69	69	375	190	185	54	20	118	48	65	10
140	Jittenahalli	202.31	124	124	723	367	356	107	21	197	–	196	–
141	Kalenahalli	556.44	270	270	1617	821	796	186	57	470	259	405	229
142	Honnenahalli	192.84	99	99	501	255	246	81	14	157	59	106	30
143	Boodanoor	265.31	124	124	736	365	371	162	61	227	72	198	01
144	Keralapura	397.13	760	762	4179	2079	2100	1109	595	1088	263	462	61
145	Doramballi	111.79			UN-INHABITED								
146	Basavanahalli Hantha	149.38			UN-INHABITED								
147	Halekeralapura	117.29	43	43	207	104	103	26	04	53	38	46	08
148	Basavanahalli	170.73	286	286	1649	853	796	386	148	503	128	399	80
149	Bettasoge Hantha	120.40			UN-INHABITED								
150	Rudrapatna Hantha	382.86			UN-INHABITED								
151	Anandoor	259.25	166	167	1054	524	530	219	65	294	85	226	09
152	Kantapura	94.06	56	56	281	139	142	70	16	72	05	65	–
153	Maduranahalli	627.89	219	219	1247	625	622	205	92	360	22	269	02
154	Keragodu	291.98	89	112	720	365	355	213	107	240	20	164	04
155	Lakkur	482.90	275	275	1650	833	817	220	30	516	273	427	31
156	Kutakamarati Kaval	317.04	06	06	36	18	18	08	–	08	01	08	01
157	Mallapura	225.51	78	78	510	273	237	104	22	121	122	121	122
158	Sompura	400.45	100	100	617	308	309	91	39	214	213	208	208
159	Hanyalu	254.01	132	132	779	390	389	86	55	215	31	179	07
160	Kodihalli	73.30			UN-INHABITED								

CENSUS ABSTRACT

Taluk: **ARKALGUD**

MAIN WORKERS										Name of Village/Town Name or No. of Ward/ Division/Mohalla etc.,	L.C No.
Agricultural Labourers (II)		Household Industry Manufacturing, Processing Servicing and Repairs (V)(a)		Other Workers [(III, IV, V b) & VI to IX]		Marginal workers		Non-workers			
M	F	M	F	M	F	M	F	M	F		
15	16	17	18	19	20	21	22	23	24	2	1
08	07	–	–	28	03	–	02	348	338	Belavadi	106
–	–	–	–	03	–	–	–	92	126	Ankanahalli	107
–	–	–	–	02	–	–	–	62	84	Seebahalli	108
18	02	05	–	21	04	–	–	286	683	Hanagallu	109
–	–	–	–	–	–	–	–	67	109	Dollenahalli	110
03	–	–	–	–	–	–	–	143	200	Thattavalu	111
–	–	–	–	01	–	–	–	23	44	Lingapura	112
45	09	–	–	15	–	–	–	121	295	Doddahalli	113
08	22	01	01	22	05	–	–	103	141	Muttugada Hosur	114
05	–	01	–	38	09	–	–	117	131	Mugalur	115
–	–	–	–	16	04	01	–	197	375	Agrahara	116
–	–	–	–	06	–	–	–	112	228	Belikarpuravalli	117
–	–	–	–	–	–	–	–	154	293	Kotekarpuravalli	118
UN-INHABITED										Kodagihalli	119
–	–	–	–	–	–	–	–	60	63	Kortikere Kaval	120
–	–	04	04	05	02	–	05	161	195	Koratikere	121
–	–	–	–	02	–	–	–	90	106	Muddanahalli	122
49	21	05	01	167	08	–	10	370	673	Ramanathapura	123
UN-INHABITED										Raghupathi Koppal	124
02	–	08	01	104	21	–	–	119	217	Ramanathapura Hantha	125
–	–	–	–	20	10	–	01	85	171	Koodalur	126
08	05	–	–	05	01	–	08	45	69	Kotavalu	127
39	29	01	–	13	–	–	34	283	466	Bilaguli	128
41	63	02	–	20	–	–	–	184	267	Shiradanahalli	129
19	11	–	–	02	–	02	–	90	176	Moolehosahalli	130
211	116	144	63	349	25	19	73	832	1478	Basavapatna	131
01	02	–	–	03	01	–	–	79	119	Anjaneya Hosahalli	132
UN-INHABITED										Naganahalli	133
UN-INHABITED										Basavapatna Hantha	134
UN-INHABITED										Bommenahalli	135
03	04	01	–	06	–	–	–	121	244	Bettasoge	136
06	07	01	–	–	03	–	–	49	93	Kananakoppal	137
38	15	–	02	18	05	07	80	94	143	Garudanahalli	138
35	23	01	–	17	15	04	49	68	88	Yachanakuppe	139
–	–	–	–	01	–	–	–	170	356	Jittenahalli	140
39	26	05	01	21	03	05	04	346	533	Kalenahalli	141
39	29	07	–	05	–	–	–	98	187	Honnenahalli	142
14	69	02	–	13	02	–	01	138	298	Boodanoor	143
105	70	151	88	370	44	05	08	986	1829	Keralapura	144
UN-INHABITED										Doramballi	145
UN-INHABITED										Basavanahalli Hantha	146
05	30	–	–	02	–	–	–	51	65	Halekeralapura	147
54	46	11	–	39	02	11	147	339	521	Basavanahalli	148
UN-INHABITED										Bettasoge Hantha	149
UN-INHABITED										Rudrapatna Hantha	150
41	74	05	–	22	02	–	–	230	445	Anandoor	151
01	03	–	–	06	02	–	–	67	137	Kantapura	152
65	12	04	01	22	07	–	71	265	529	Maduranahalli	153
02	–	05	–	69	16	–	–	125	335	Keragodu	154
52	228	04	–	33	14	02	12	315	532	Lakkur	155
–	–	–	–	–	–	–	–	10	17	Kutakamarati Kaval	156
–	–	–	–	–	–	–	04	152	111	Mallapura	157
01	02	–	–	05	03	–	–	94	96	Sompura	158
30	24	–	–	06	–	–	–	175	358	Hanyalu	159
UN-INHABITED										Kodihalli	160

Taluk: **ARKALGUD**

URBAN/VILLAGE PRIMARY

L.C. No.	Name of Village/Town/ Name or No. of Ward/ Division/Mohalla etc.,	Area of Village in Hectares and of Town/ Ward in Km²	No. of Occupied residential houses	No. of House-holds	Total Population (including Institutional & Houseless Population)			Literates		MAIN WORKERS: Total Main Workers (I-IX)		MAIN WORKERS: Cultivators (I)	
					P	M	F	M	F	M	F	M	F
1	2	3	4	5	6	7	8	9	10	11	12	13	14
161	Rudrapatna	208.25	385	385	2146	1053	1093	408	276	604	150	440	110
162	Mathigodu	162.62	83	83	440	222	218	74	30	128	10	95	02
163	Vaddarahalli	158.13	44	44	307	158	149	72	39	96	04	88	04
164	Kathihalu	304.62	32	32	161	94	67	14	01	66	09	19	01
165	Ragimarur	358.79	155	155	934	462	472	272	83	266	26	221	12
166	Haralahalli	198.15	33	33	244	126	118	55	18	61	60	60	60
167	Hampapura	288.00	103	103	665	334	331	28	01	156	158	156	158
168	Gangoor	600.57	377	378	2138	1026	1112	451	159	635	81	540	38
169	Hosahalli	164.86	72	72	417	221	196	72	14	111	93	111	93
170	Maradibasavanahalli	144.59	01	01	05	03	02	–	–	01	01	01	01
171	Mallinathapura	109.83	119	119	754	370	384	164	74	221	54	148	20
172	Mallarajapatna	57.42	54	54	282	136	146	68	43	66	07	28	01
173	Konanur (Rural)	482.86			UN-INHABITED								
174	Vodavana Hosahalli	144.86	68	68	429	207	222	115	31	116	57	103	54
175	Bangarahalli	71.13			UN-INHABITED								
176	Yadiyuru	42.57			UN-INHABITED								
177	Uttaranala Kolavai Hantha	274.41			UN-INHABITED								
178	Navile	148.31	08	08	38	20	18	09	04	09	–	09	–
179	Mavanoor	186.53			UN-INHABITED								
180	Yaladahalli	155.70	26	26	109	46	63	03	–	31	–	31	–
181	Gabbali Kaval	977.20	40	40	227	114	113	20	14	47	–	44	–
182	Gabbali	239.03	119	119	626	311	315	129	29	173	18	140	–
183	Bandipalya	134.51	05	06	42	23	19	11	02	13	–	13	–
184	Kattepura	181.16	229	229	1442	726	716	291	154	355	05	329	–
185	Ullenahalli	449.07	99	99	579	286	293	58	19	171	06	129	03
186	Saragoor	402.40	310	311	1902	960	942	394	165	545	37	484	12
187	Sheegodu	623.16	81	81	472	250	222	119	28	150	–	142	–
188	Madapura	236.82	100	100	659	326	333	117	41	143	–	139	–
189	Kadavina Hosahalli	258.85	208	208	1228	612	616	250	77	333	–	286	–
190	Ramenahalli	169.74	20	20	116	62	54	26	03	37	01	37	01
191	Siddapura	349.54	160	160	971	490	481	229	119	270	–	217	–
192	Bislahalli	286.22	46	46	300	152	148	61	11	84	–	84	–
193	Doddabommenahalli	275.17	49	49	310	154	156	70	30	85	11	81	11
194	Beeranahalli	5.83	44	44	280	149	131	74	38	88	05	67	–
195	Beeranahalli Kaval	351.56	54	54	296	154	142	52	18	91	17	61	–
196	Kadanoor	280.19	120	120	717	353	364	82	15	217	123	188	113
197	Kantenahalli	229.45	21	21	143	84	59	13	02	44	17	43	15
198	Aregallu	272.62	41	41	200	108	92	43	27	68	01	31	–
199	Kantenahalli Kaval	476.10	01	01	03	01	02	–	–	01	01	–	–
200	Bellame	262.59	154	154	793	394	399	142	98	235	67	183	46
201	Bannur	302.76	72	72	458	221	237	120	62	133	152	102	–
202	Kurubara Abbur	194.63	62	62	385	185	200	87	34	120	124	107	–
203	Chikkabommenahalli	319.16	59	59	323	165	158	25	04	85	27	70	20
204	Hodenoor	283.97	103	105	673	349	324	122	35	172	50	154	38
205	Bettagalale	344.82	34	34	180	83	97	29	30	55	49	45	35
206	Tarigalale	391.43	77	77	500	266	234	112	55	153	113	119	56
207	Sulagodu Somavara	300.87	71	71	422	203	219	76	51	115	44	89	17
208	Heelagere	64.00	22	22	126	57	69	18	13	37	25	25	10
209	Shanbhoganahalli	96.45	20	20	113	59	54	21	18	31	19	22	10
210	Mallappanahalli	79.25	27	27	140	69	71	19	12	46	32	32	10
211	Bandiganahalli	125.15	26	26	176	84	92	18	07	48	–	48	–
212	Hennur	127.20	12	12	75	41	34	12	09	20	–	20	–
213	Channigarayana Abbur	147.80	65	65	397	199	198	76	29	115	32	107	19
214	Hindlahalli	113.60	09	09	64	35	29	10	05	18	–	17	–
215	Heggathur	350.78	64	64	354	174	180	59	17	113	–	113	–

CENSUS ABSTRACT

Taluk: **ARKALGUD**

MAIN WORKERS										Name of Village/Town Name or No. of Ward/ Division/Mohalla etc.,	L.C No.
Agricultural Labourers (II)		Household Industry Manufacturing, Processing Servicing and Repairs (V)(a)		Other Workers [(III, IV, Vb) & VI to IX]		Marginal workers		Non-workers			
M	F	M	F	M	F	M	F	M	F		
15	16	17	18	19	20	21	22	23	24	2	1
86	30	09	01	69	09	08	11	441	932	Rudrapatna	161
27	08	02	–	04	–	–	–	94	208	Mathigodu	162
05	–	–	–	03	–	–	–	62	145	Vaddarahalli	163
43	08	–	–	04	–	–	–	28	58	Kathihalu	164
16	11	06	–	23	03	–	–	196	446	Ragimarur	165
–	–	–	–	01	–	–	–	65	58	Haralahalli	166
–	–	–	–	–	–	–	35	178	138	Hampapura	167
34	35	17	01	44	07	01	23	390	1008	Gangoor	168
–	–	–	–	–	–	–	01	110	102	Hosahalli	169
–	–	–	–	–	–	–	–	02	01	Maradibasavanahalli	170
46	30	08	–	19	04	–	–	149	330	Mallinathapura	171
06	01	–	–	32	05	–	–	70	139	Mallarajapatna	172
UN-INHABITED										Konanur (Rural)	173
05	01	05	01	03	01	–	–	91	165	Vodavana Hosahalli	174
UN-INHABITED										Bangarahalli	175
UN-INHABITED										Yadiyuru	176
UN-INHABITED										Uttaranala Kolavai Hantha	177
–	–	–	–	–	–	–	–	11	18	Navile	178
UN-INHABITED										Mavanoor	179
–	–	–	–	–	–	–	–	15	63	Yaladahalli	180
–	–	–	–	03	–	–	–	67	113	Gabbali Kaval	181
27	18	04	–	02	–	–	–	138	297	Gabbali	182
–	–	–	–	–	–	–	–	10	19	Bandipalya	183
07	02	02	–	17	03	–	–	371	711	Kattepura	184
01	01	–	–	41	02	–	–	115	287	Ullenahalli	185
26	14	–	–	35	11	–	–	415	905	Saragoor	186
04	–	–	–	04	–	–	–	100	222	Sheegodu	187
–	–	–	–	04	–	–	–	183	333	Madapura	188
29	–	08	–	10	–	–	–	279	616	Kodavinahosahalli	189
–	–	–	–	–	–	–	–	25	53	Ramenahalli	190
30	–	05	–	18	–	–	–	220	481	Siddapura	191
–	–	–	–	–	–	–	–	68	148	Bislahalli	192
04	–	–	–	–	–	–	–	69	145	Doddabommenahalli	193
15	05	03	–	03	–	–	–	61	126	Beeranahalli	194
26	17	02	–	02	–	–	–	63	125	Beeranahalli Kaval	195
14	09	05	–	10	01	–	–	136	241	Kadanoor	196
–	02	–	–	01	–	–	–	40	42	Kantenahalli	197
31	01	03	–	03	–	–	–	40	91	Aregallu	198
01	01	–	–	–	–	–	–	–	01	Kantenahalli Kaval	199
37	12	02	–	13	09	–	01	159	331	Bellame	200
18	150	03	01	10	01	–	03	88	82	Bannur	201
11	124	–	–	02	–	–	–	65	76	Kurubara Abbur	202
08	07	02	–	05	–	01	–	79	131	Chikkabommenahalli	203
04	12	04	–	10	–	–	–	177	274	Hodenoor	204
10	14	–	–	–	–	–	–	28	48	Bettagalale	205
29	51	–	–	05	06	–	–	113	121	Tarigalale	206
20	27	01	–	05	–	–	–	88	175	Sulagodu Somavara	207
12	15	–	–	–	–	–	–	20	44	Heelagere	208
09	09	–	–	–	–	–	–	28	35	Shanbhoganahalli	209
13	22	–	–	01	–	–	–	23	39	Mallappanahalli	210
–	–	–	–	–	–	–	–	36	92	Bandiganahalli	211
–	–	–	–	–	–	–	–	21	34	Hennur	212
07	13	–	–	01	–	–	–	84	166	Channigarayana Abbur	213
–	–	–	–	01	–	–	–	17	29	Hindlahalli	214
–	–	–	–	–	–	–	–	61	180	Heggathur	215

Taluk: **ARKALGUD**

URBAN/VILLAGE PRIMARY

L.C. No.	Name of Village/Town/ Name or No. of Ward/ Division/Mohalla etc.,	Area of Village in Hectares and of Town/ Ward in Km^2	No. of Occupied residential houses	No. of House-holds	Total Population (including Institutional & Houseless Population)			Literates		MAIN WORKERS			
										Total Main Workers (I-IX)		Cultivators (I)	
					P	M	F	M	F	M	F	M	F
1	2	3	4	5	6	7	8	9	10	11	12	13	14
216	Ankanahalli	124.48	05	05	21	13	08	08	02	09	–	09	–
217	Honnaganahalli	211.53	45	45	277	135	142	57	24	94	–	93	–
218	Karagallu	241.91	60	60	368	190	178	83	50	110	02	109	02
219	Majjanahalli	160.78	46	46	257	114	143	62	29	77	65	76	65
220	Handrangi	301.11	218	218	1420	690	730	286	202	412	155	334	82
221	Malenahalli	169.04	16	16	100	46	54	18	08	24	05	21	05
222	Kesavathur	440.66	114	114	711	374	337	155	41	213	43	202	23
223	Sabbathi	256.81	09	09	43	25	18	08	02	11	03	09	02
224	Akkalavadi	350.36	76	76	391	189	202	116	75	113	24	86	01
225	Muddanahalli	170.63	10	10	47	20	27	01	–	10	01	09	–
226	Kerehosahalli	160.76	03	03	08	05	03	–	–	05	–	05	–
227	Lakkanahalli	97.48	31	31	168	84	84	15	01	55	03	49	–
228	Bidarur	400.38	151	151	909	477	432	183	44	248	83	242	62
229	Kabbaligere	300.47	118	118	721	378	343	171	65	211	13	199	13
230	Dasanapura	74.17			UN-INHABITED								
231	Nanjalapura	40.24	06	06	21	11	10	–	–	08	07	05	–
232	Chikkahalli	325.25	215	222	1384	681	703	92	25	373	198	274	56
233	Konapura	151.53	71	71	431	221	210	90	20	130	121	117	120
234	Hirehalli	309.20	163	163	905	447	458	80	28	294	26	186	05
235.	Mallipatna	209.42	238	244	1215	610	605	273	169	341	141	121	39
236	Kelagalale	227.52	54	54	338	175	163	93	59	114	28	86	10
237	Madalapura	141.08	64	64	324	165	159	59	29	106	18	86	06
238	Koti (Agrahara)	125.15	32	32	191	94	97	38	20	52	25	39	09
239	Magodu	203.13	45	45	272	135	137	54	24	73	49	60	22
240	Dasanapura	173.08	22	22	121	54	67	17	07	33	15	23	01
241	Nelabahalli	120.17	27	27	179	82	97	24	06	53	19	51	09
242	Majjigepura	34.39	04	09	47	25	22	06	–	18	12	09	02
243	Hosahalli	52.93	19	19	152	79	73	22	04	46	21	43	19
244	Honganoor	310.22	07	07	26	11	15	06	01	10	10	10	09
245	Konapura	46.81	04	04	17	09	08	03	–	07	–	05	–
246	Dharmapura	160.92	03	03	20	12	08	01	–	06	05	06	02
247	Shanubhoganahalli	112.96	06	06	31	17	14	02	–	08	–	08	–
248	Beejaghatta	174.89	20	20	134	76	58	23	07	34	12	34	05
249	Mudigere	125.07	33	33	224	104	120	23	05	60	32	60	28
250	Kamanahalli	92.37	10	10	87	42	45	17	06	22	07	22	03
251	Kendinne Kaval	94.24	32	32	222	114	108	35	10	56	32	56	32
252	Masarangala	228.70	32	32	191	88	103	44	12	46	32	43	32
253	Darikongalale	171.23	55	55	326	148	178	86	29	84	43	60	24
254	Bobbagalale	173.35	44	44	277	137	140	50	20	80	18	63	02
255	Manajur	189.28	80	80	430	216	214	101	58	121	52	109	47
256	Shiradanahalli	224.46	85	85	502	255	247	153	103	136	41	82	22
257	Chowragallu	185.04	42	42	261	129	132	60	36	71	50	40	15
258	Musavathur	501.14	106	106	737	384	353	135	84	200	77	156	13
259	Kollangi	349.83	117	117	736	350	386	183	68	194	02	175	01
260	Kollur	201.03	49	49	298	146	152	72	24	81	63	75	58
261	Kakodanahalli	78.95	11	11	94	46	48	22	10	27	22	27	22
262	Ambigodanahalli	153.67	50	50	271	139	132	43	03	77	52	69	45
263	Jogihosahalli	95.32	15	15	91	45	46	11	05	26	16	25	14
264	Ragibychanahalli	131.97	04	04	23	12	11	04	01	07	04	06	04
265	Allapatna	246.93	72	72	416	213	203	41	17	142	08	90	02
266	Mudaganur	297.57	65	65	442	227	215	56	35	127	28	69	05
267	Heggadihalli	317.80	184	184	1055	509	546	204	99	293	33	269	21
268	Arasikatte Kaval	375.09	11	11	61	27	34	07	17	17	01	17	01
269	Chikkabemmathi	307.07	102	103	673	333	340	90	33	139	90	131	86
270	Pemmanahalli	127.89	34	34	217	99	118	49	18	59	18	44	15

CENSUS ABSTRACT

Taluk: **ARKALGUD**

MAIN WORKERS										Name of Village/Town Name or No. of Ward/ Division/Mohalla etc.,	L.C No.
Agricultural Labourers (II)		Household Industry Manufacturing, Processing Servicing and Repairs (V)(a)		Other Workers [(III, IV, Vb) & VI to IX]		Marginal workers		Non-workers			
M	F	M	F	M	F	M	F	M	F		
15	16	17	18	19	20	21	22	23	24	2	1
–	–	–	–	–	–	–	–	04	08	Ankanahalli	216
–	–	–	–	01	–	–	–	41	142	Honnaganahalli	217
–	–	–	–	01	–	–	–	80	176	Karagallu	218
–	–	–	–	01	–	–	–	37	78	Majjanahalli	219
44	62	09	04	25	07	–	–	278	575	Handrangi	220
–	–	–	–	03	–	–	–	22	49	Malenahalli	221
09	20	–	–	02	–	–	–	161	294	Kesavathur	222
02	01	–	–	–	–	–	03	14	12	Sabbathi	223
07	20	–	–	20	03	–	–	76	178	Akkalavadi	224
–	01	–	–	01	–	–	–	10	26	Muddanahalli	225
–	–	–	–	–	–	–	–	–	03	Kerehosahalli	226
03	03	–	–	03	–	–	–	29	81	Lakkanahalli	227
05	21	–	–	01	–	–	01	229	348	Bidarur	228
01	–	01	–	10	–	–	–	167	330	Kabbaligere	229
UN-INHABITED										Dasanapura	230
03	07	–	–	–	–	–	–	03	03	Nanjalapura	231
89	141	–	–	10	01	–	02	308	503	Chikkahalli	232
01	01	01	–	11	–	–	–	91	89	Konapura	233
83	06	01	–	24	15	–	–	153	432	Hirehalli	234
73	72	31	07	116	23	01	25	268	439	Mallipatna	235
23	18	–	–	05	–	–	–	61	135	Kelagalale	236
19	12	–	–	01	–	–	–	59	141	Madalapura	237
10	16	–	–	03	–	–	–	42	72	Koti (Agrahara)	238
11	27	–	–	02	–	–	–	62	88	Magodu	239
09	14	–	–	01	–	–	–	21	52	Dasanapura	240
02	10	–	–	–	–	–	–	29	78	Nelabahalli	241
09	10	–	–	–	–	–	–	07	10	Majjigepura	242
02	02	–	–	01	–	–	–	33	52	Hosahalli	243
–	01	–	–	–	–	–	–	01	05	Honganoor	244
02	–	–	–	–	–	–	–	02	08	Konapura	245
–	03	–	–	–	–	–	–	06	03	Dharmapura	246
–	–	–	–	–	–	–	–	09	14	Shanubhoganahalli	247
–	07	–	–	–	–	–	01	42	45	Beejaghatta	248
–	04	–	–	–	–	–	02	44	86	Mudigere	249
–	04	–	–	–	–	–	–	20	38	Kamanahalli	250
–	–	–	–	–	–	–	–	58	76	Kendinnekaval	251
–	–	03	–	–	–	–	–	42	71	Masarangala	252
03	11	–	–	21	08	–	62	64	73	Darikongalale	253
11	15	–	–	06	01	–	57	57	65	Bobbagalale	254
08	05	–	–	04	–	–	–	95	162	Manajur	255
20	15	04	02	30	02	04	64	115	142	Shiradanahalli	256
24	34	03	–	04	01	–	–	58	82	Chowragallu	257
06	07	01	04	37	53	01	90	183	186	Musavathur	258
04	01	05	–	10	–	–	169	156	215	Kollangi	259
03	05	–	–	03	–	–	06	65	83	Kollur	260
–	–	–	–	–	–	–	–	19	26	Kakodanahalli	261
07	07	–	–	01	–	02	04	60	76	Ambigodanahalli	262
01	02	–	–	–	–	–	–	19	30	Jogihosahalli	263
01	–	–	–	–	–	–	–	05	07	Ragibychanahalli	264
49	06	–	–	03	–	–	33	71	162	Allapatna	265
43	20	04	02	11	01	–	–	100	187	Mudaganur	266
12	12	01	–	11	–	04	172	212	341	Heggadihalli	267
–	–	–	–	–	–	02	20	08	13	Arasikatte Kaval	268
02	02	03	01	03	01	–	–	194	250	Chikkabemmathi	269
15	03	–	–	–	–	04	30	36	70	Pemmanahalli	270

Taluk: ARKALGUD

URBAN/VILLAGE PRIMARY

L.C. No.	Name of Village/Town/ Name or No. of Ward/ Division/Mohalla etc.,	Area of Village in Hectares and of Town/ Ward in Km²	No. of Occupied residential houses	No. of House-holds	Total Population (including Institutional & Houseless Population)			Literates		MAIN WORKERS: Total Main Workers (I-IX)		MAIN WORKERS: Cultivators (I)	
					P	M	F	M	F	M	F	M	F
1	2	3	4	5	6	7	8	9	10	11	12	13	14
271	Maragowdanahalli	97.94	18	18	115	60	55	10	03	27	09	24	05
272	Hennur Kongalale	244.73	106	106	713	344	369	124	42	214	88	200	78
273	Madanur	205.66	52	52	324	162	162	76	31	85	46	75	46
274	Ittapatna	169.16	46	46	263	128	135	56	99	74	13	72	13
275	Yadiyuru	183.59	55	55	375	178	197	87	39	90	09	79	04
276	Doddabemmathi	157.29	116	119	633	316	317	114	41	161	16	126	11
277	Jakkahalli	50.06	11	11	62	28	34	05	–	18	02	17	01
278	Muduganur Kaval	360.45				UN-INHABITED							
279	Gerukuppe	83.71	13	13	108	57	51	31	15	29	–	29	–
280	Dadadahalli	92.47	23	23	95	52	43	07	–	25	03	14	01
281	Lingadahalli	75.84	24	24	194	86	108	46	42	40	02	38	02
282	Nilakunda	200.86	30	30	218	105	113	57	26	60	01	54	–
283	Sompura	152.50	23	23	151	70	81	37	19	34	01	34	–
284	Magalu	243.21	70	70	454	237	217	76	19	137	28	118	25
285	Holalagodu	185.30	80	80	534	285	249	90	53	132	45	92	05
286	Singanakuppe	173.00	29	29	164	76	88	38	14	50	05	46	02
287	Abbur Machagowdana-halli	308.86	116	117	756	367	389	357	92	210	119	103	11
288	Hondaravally	191.75	58	58	349	171	178	73	33	86	26	77	22
289	Mathra	125.60	24	24	154	74	80	41	11	41	10	33	10
290	Aladahalli	116.34	63	63	431	216	215	121	74	124	112	121	107
291	Basavanahli	98.13	22	22	134	65	69	29	14	40	34	38	28
292	Baisoor	176.48	29	29	201	205	96	63	33	64	49	46	31
293	Bagadalu	109.27	14	14	88	40	48	30	30	28	31	23	24
294	Baisoor Forest	176.70	07	07	33	15	18	01	01	11	11	11	11
295	Hippali	134.59	23	23	163	87	76	56	26	56	35	35	25
296	Boodanur	125.71	36	36	228	114	114	75	36	68	63	34	30
297	Dadadahally	85.52	21	21	111	59	52	17	08	40	34	27	22
–	Kasaba Konanur	482.86			Fully included in Konanur Municipality								
–	Kotekora	70.53			Fully Submerged under water								
–	Yedane	217.30			Fully Submerged under water								
–	Holebasavanahalli	73.64			Fully Submerged under water								
–	Abbur	49.03			Fully Submerged under water								
–	Gundihosahalli	75.71			Fully Submerged under water								
–	Bogarkere	68.99			Fully Submerged under water								
	URBAN												
11/II	**Arkalgud (M)**	**4.11**	**1814**	**1837**	**11069**	**5743**	**5326**	**3250**	**2021**	**2799**	**418**	**928**	**84**
	Division No. X	NA	373	387	2469	1265	1204	917	758	649	88	85	02
	Division No. I	NA	388	390	2343	1235	1108	672	302	581	57	309	30
	Division No. III	NA	340	343	1928	985	943	411	224	538	139	235	39
	Division No. V	NA	334	334	2154	1099	1055	501	282	536	102	208	08
	Division No. X	NA	379	383	2175	1159	1016	749	455	495	32	91	05
11/X	**Konanur (M)**	**4.83**	**1228**	**1233**	**6931**	**3546**	**3385**	**2092**	**1442**	**1863**	**195**	**527**	**11**
	Division No. X	NA	437	442	2325	1213	1112	886	640	646	75	168	02
	Division No. I	NA	307	307	1753	881	872	613	451	465	76	53	03
	Division No. III	NA	263	263	1572	791	781	396	261	423	26	192	02
	Division No. V	NA	221	221	1281	661	620	197	90	329	18	114	04

CENSUS ABSTRACT

Taluk: **ARKALGUD**

MAIN WORKERS											
Agricultural Labourers (II)		Household Industry Manufacturing, Processing Servicing and Repairs (V)(a)		Other Workers [(III, IV, V b) & VI to IX]		Marginal workers		Non-workers		Name of Village/Town Name or No. of Ward/ Division/Mohalla etc.,	L.C No.
M	F	M	F	M	F	M	F	M	F		
15	16	17	18	19	20	21	22	23	24	2	1
03	04	–	–	–	–	01	10	32	36	Maragowdanahalli	271
03	02	–	–	11	08	–	–	130	281	Hennur Kongalale	272
05	–	–	–	05	–	–	–	77	116	Madanur	273
–	–	01	–	01	–	–	41	54	81	Ittapatna	274
01	03	01	–	09	02	–	43	88	145	Yadiyuru	275
01	01	–	–	34	04	25	126	130	175	Doddabemmathi	276
01	–	–	–	–	–	01	23	09	09	Jakkahalli	277
	UN-INHABITED									Muduganur Kaval	278
–	–	–	–	–	–	05	23	23	28	Gerukuppe	279
10	02	–	–	01	–	–	09	27	31	Dadadahalli	280
02	–	–	–	–	–	01	30	45	76	Lingadahalli	281
02	01	01	–	03	–	–	31	45	81	Nilakunda	282
–	01	–	–	–	–	–	30	36	50	Sompura	283
17	03	–	–	02	–	01	39	99	150	Magalu	284
35	38	–	–	05	02	–	01	153	203	Holalagodu	285
02	03	–	–	02	–	–	28	26	55	Singanakuppe	286
80	88	02	12	25	08	–	10	157	260	Abbur Machagowdana-halli	287
09	04	–	–	–	–	–	01	85	151	Hondaravally	288
06	–	–	–	02	–	–	–	33	70	Mathra	289
01	04	–	–	02	01	–	–	92	103	Aladahalli	290
01	06	–	–	01	–	–	–	25	35	Basavanahalli	291
17	18	–	–	01	–	–	–	41	47	Baisoor	292
05	07	–	–	–	–	–	–	12	17	Bagadalu	293
–	–	–	–	–	–	–	–	04	07	Baisoor Forest	294
08	06	–	–	13	04	–	–	31	41	Hippali	295
18	16	–	–	16	17	01	–	45	51	Boodanur	296
13	12	–	–	–	–	–	–	19	18	Dadadahally	297
				Fully included in urban area						Kasaba Konanur	–
				Fully Submerged under water						Kotekora	–
				Fully Submerged under water						Yedane	–
				Fully Submerged under water						Holebasavanahalli	–
				Fully Submerged under water						Abbur	–
				Fully Submerged under water						Gundihosahalli	–
				Fully Submerged under water						Bogarkere	–
277	**114**	**97**	**73**	**1497**	**147**	**15**	**151**	**2929**	**4757**	**Arkalgud (M)**	**11/II**
										URBAN	
12	04	33	45	519	37	13	01	603	1115	Division No. X	
11	03	40	13	221	11	–	149	654	902	Division No. I	
54	43	02	–	247	57	–	–	447	804	Division No. III	
181	64	21	14	126	16	–	–	563	953	Division No. V	
19	–	01	01	384	26	02	01	662	983	Division No. X	
190	**23**	**127**	**60**	**1019**	**101**	**28**	**304**	**1655**	**2886**	**Konanur (M)**	**11/X**
21	02	24	13	433	58	04	26	563	1011	Division No. X	
18	07	46	35	348	31	10	110	406	686	Division No. I	
40	09	09	08	182	07	01	120	367	635	Division No. III	
111	05	48	04	56	05	13	48	319	554	Division No. V	

ARSIKERE TALUK

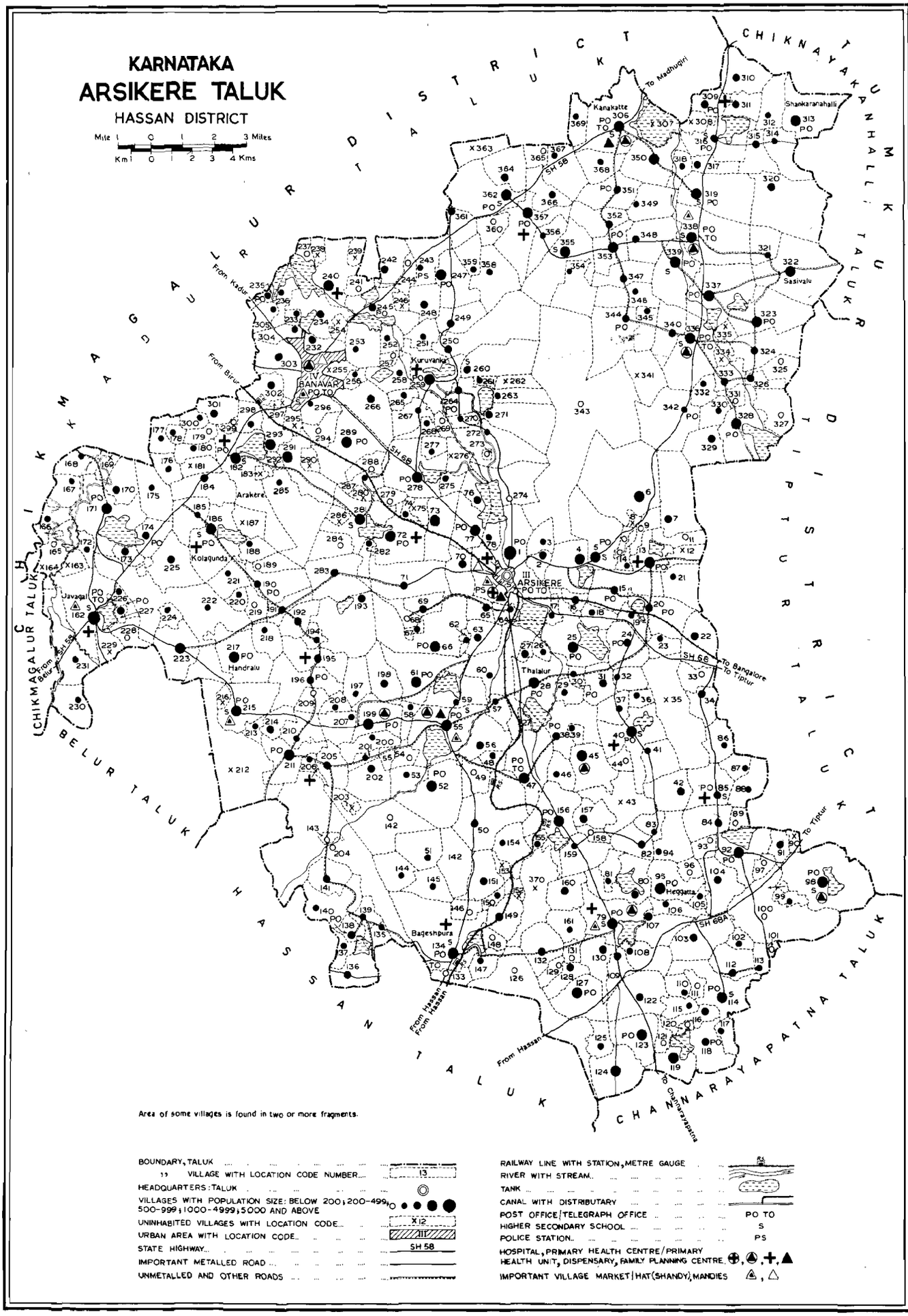

Based upon Survey of India map with the permission of the Surveyor General of India.

© Government of India Copyright, 1987.

ALPHABETICAL LIST OF VILLAGES
TALUK: ARSIKERE

Sl. No.	Name of village	1981 Census L.C. No.	Population 1971	Population 1981
1	2	3	4	5
1.	Adihalli	20	629	818
2.	Adihalli	149	494	579
3.	Aggunda	5	2231	2772
4.	Agrahara	303	607	507
5.	Ahamadpura (Ahamedpura)	366	690	715
6.	Ajjanahalli	32	230	298
7.	Aladahalli	112	578	655
8.	Anandanahalli	261	182	222
9.	Annanaikanahalli (Annaikanahalli)	61	1202	1505
10.	Annapura	46	215	288
11.	Annenahalli	34	563	593
12.	Appenahalli	145	232	254
13.	Arakere	182	1509	1733
14.	Arehalli	243	265	301
15.	Arsikere (Rural)	1	2035	13081
16.	Athigudda Kaval (Attiguddakaval)	231	210	220
17.	Bachenahalli	82	432	544
18.	Bageshpura (Bageshapura)	134	1505	1761
19.	Bagilaghatta	302	600	678
20.	Bagivalu	114	1157	1218
21.	Bagooranahalli	96	46	54
22.	Banarasanahalli	239	–	–
23.	Bandihalli	16	530	679
24.	Bandihalli	101	77	99
25.	Bandur	223	1380	1591
26.	Basavanahalli	235	330	372
27.	Basavanahalli	334	–	–
28.	Basavanapura	121	147	169
29.	Basavarajapura	277	323	370
30.	Battihalli	363	–	–
31.	Belagumba	40	1270	1421
32.	Belavathahalli	50	267	890
33.	Belenahalli (Bilenahalli)	144	189	202
34.	Beluvalli	184	598	670
35.	Bendekere	278	1681	2035
36.	Bennigundihalli	312	350	387
37.	Bettadapura	284	150	195
38.	Bevinahalli	301	464	612
39.	Bidare Kaval	100	22	179
40.	Bisalehalli	157	545	666
41.	Bisalehalli	282	362	431
42.	Bommachihalli	129	171	184
43.	Bommagondanahalli	229	–	–
44.	Bommasamudra	310	514	647
45.	Bommanahalli (Bommenahalli)	67	135	212
46.	Bommenahalli	4	1019	1154
47.	Bommenahalli	183	–	–
48.	Boochenahalli	165	–	–
49.	Boochenahalli Kaval	164	–	97
50.	Borehalli (Borahalli)	159	227	270
51.	Byadarahalli	249	729	774
52.	Byalekere (Byalakere)	200	162	213
53.	Byragondanahalli	266	755	878
54.	Byrambudi	283	667	821
55.	Byrapura	187	–	–
56.	Byrapura	236	152	208
57.	Byrapura	345	200	216
58.	Byrapura	359	149	224
59.	Chaluvanahalli	289	1146	1219
60.	Chandlapura	14	207	237
61.	Channaikanahalli	93	99	153
62.	Channapura	128	475	553
63.	Channapura	255	–	–
64.	Cheelanahalli	154	396	456
65.	Chellapura (Challapura)	31	618	732
66.	Chikkabanavara	256	176	214
67.	Chikkagandsi (Chikkagandasi)	80	672	761
68.	Chikkajjikattehalli	177	200	214
69.	Chikkalinganahalli	178	203	207
70.	Chikkalinganahalli	213	279	360
71.	Chikkalkur (Chikkalli)	340	649	719
72.	Chikkametikurke	321	176	217
73.	Chikkammanahalli	260	399	544
74.	Chikkerehalli (Chikkarehalli)	305	213	292
75.	Chikkondihalli	349	322	321
76.	Chikkur	72	1318	1639
77.	Chittanahalli	151	435	517
78.	Chogachagere (Chagachagere)	123	1233	1296
79.	Dasenahalli	81	406	474
80.	Dasihalli	7	885	949
81.	Deshani	196	778	891
82.	Devagondanahalli	75	39	–
83.	Devarayapatna	54	–	21
84.	Devihalli	216	–	–
85.	Dhananjeyapura (Dhananjayapura)	227	516	646
86.	Dibbur	350	1192	1395
87.	D. Kallahalli	194	171	206
88.	Doddaghatta	230	380	492
89.	Doddaghatta	346	233	338
90.	Doddametikurke (Doddamatikurke)	338	2171	2490
91.	Doddayaraganalu	119	858	1010
92.	Doddenahalli	52	963	1111
93.	Doddenahalli	241	75	86
94.	Doddenahalli	300	194	215
95.	Donanakatte	309	678	869
96.	Dummenahalli	13	1052	1285
97.	Dyamenahalli	163	–	–
98.	Eshuvanahalli (Eshwarahalli)	152	–	–
99.	Gandasi	79	2277	2686
100.	Ganjigere	242	488	549
101.	Geejihalli	63	524	627
102.	Giri Bommenahalli (Giribommanahalli)	365	131	177
103.	Gollarahalli	41	315	396
104.	Gollarahalli	160	501	538
105.	Gollarahalli	198	626	689

ALPHABETICAL LIST OF VILLAGES
TALUK: ARSIKERE

Sl. No.	Name of village	1981 Census L.C. No.	Population 1971	Population 1981
1	2	3	4	5
106.	Gollarahalli	325	149	181
107.	Gollarahalli	356	341	414
108.	Gopagondanahalli	228	–	9
109.	Govindapura	197	187	228
110.	Guddenahalli	97	96	192
111.	Guddenahalli	166	363	469
112.	Gundakallahalli (Gundakallahahalli)	106	231	389
113.	Gundakanahalli	64	321	278
114.	Guttinakere	56	558	653
115.	Habbanaghatta	47	1309	1549
116.	Habbanaghatta Kaval	60	154	294
117.	Halagenahalli	155	175	251
118.	Halekalyadi	210	324	453
119.	Hallithimmanahalli	360	10	25
120.	Hampanakatte	308	–	–
121.	Handralu	217	918	1124
122.	Hanumanahalli	237	–	21
123.	Haralahalli	205	573	664
124.	Haralakatta	339	1126	1322
125.	Harlakatta (Haralaghatta)	21	396	447
126.	Harnahalli (Haranahalli)	55	4147	4813
127.	Harathanahalli	272	476	476
128.	Hariharapura	287	466	489
129.	Haruvanahalli	254	–	–
130.	Hebbaranahalli	49	80	129
131.	Heggatta	95	789	1019
132.	Henjagondanahalli	78	190	322
133.	Hirekal Forest	343	2	5
134.	Hirisadarahalli (Hiresadarahalli)	353	1094	1263
135.	Hirisamudra	117	187	235
136.	Hiriyalu	116	568	668
137.	Hiriyur	281	1182	1603
138.	Holalakere	337	943	1107
139.	Honnakatta	352	499	535
140.	Honnakumaranahalli	109	658	817
141.	Honnasettihalli	19	215	321
142.	Honnenahalli	30	151	212
143.	Honnenahalli	108	439	472
144.	Honnenahalli	110	181	230
145.	Hosahalli	137	191	216
146.	Hosahalli	148	93	158
147.	Hosahalli	248	532	620
148.	Hosahalli	317	576	670
149.	Hullekere	92	846	1053
150.	Hunsekatte (Hunasekatte)	23	306	333
151.	Hurugalavadi (Hurugilavadi)	107	491	570
152.	Jadaghatta	51	374	368
153.	Jajur (Jajoor)	77	903	1140
154.	Jakkanahalli	130	502	534
155.	Jalagaranahalli	89	119	141
156.	Jannavara	354	558	309
157.	Javagal	162	4771	5535
158.	Javanahalli	68	97	123
159.	Jayachamarajapura (J.C. Pura)	336	2295	2534
160.	Jeekanahalli	94	381	435
161.	Jeenakerehalli	133	70	101
162.	Jobigenahalli	83	280	370
163.	Jogenahalli (Joganahalli)	150	215	244
164.	Jotimallapura (Jothimallapura)	39	163	200
165.	Kachighatta	293	650	1066
166.	Kadalamagge (Kadalamage)	315	675	741
167.	Kadehalli (Kadenapalli)	139	241	265
168.	Kalasadarahalli	362	1058	1161
169.	Kallugundi (Kalgundi)	357	1035	1218
170.	Kallukere (Kallakere)	44	115	174
171.	Kallanaikanahalli	73	1098	1241
172.	Kalyadi	211	979	1560
173.	Kamalapura	201	290	338
174.	Kamasamudra	328	1516	1651
175.	Kamenahalli	167	213	273
176.	Kammaraghatta	138	548	534
177.	Kammaraghatta	158	–	1
178.	Kanakatte	306	1538	1612
179.	Kanihalli	279	124	149
180.	Kannenahalli	153	–	–
181.	Karadihalli	364	734	789
182.	Karagunda	199	1186	1305
183.	Kardihalli (Karadihalli)	253	245	285
184.	Karlahalli (Karalahalli)	10	143	156
185.	Karehalli	2	649	703
186.	Karimaranahalli	113	234	317
187.	Kasavanahalli (Kasuvanahalli)	369	210	289
188.	Kasuvanahalli	330	218	205
189.	Katikere	70	496	607
190.	K. Diggenahalli	209	–	6
191.	Kelaginahosahalli	181	–	–
192.	Kellangere	25	1209	1353
193.	Kempasagara	270	374	426
194.	Kenchenahalli	11	–	13
195.	Kenchenahalli	285	300	398
196.	Kenganahalli	219	66	95
197.	Kenkere	98	3133	3819
198.	Kenkerehalli	298	307	361
199.	Keremundinahalli (Keremundinakoppalu)	307	–	–
200.	K.G. Agrahara	258	287	371
201.	Kittanakere	316	718	795
202.	Kodihalli	17	192	264
203.	Kodihalli	226	282	327
204.	Kolagunda	186	1935	2273
205.	Kommaraghatta	268	388	317
206.	Kondavagilu	264	786	961
207.	Kondenalu	103	673	772
208.	Kondilinganahalli	295	–	–
209.	Korenahalli	291	1272	1325

ALPHABETICAL LIST OF VILLAGES
TALUK: ARSIKERE

Sl. No.	Name of village	1981 Census L.C. No.	Population 1971	Population 1981
1	2	3	4	5
210.	Kudukundi	124	878	1088
211.	Kumbaraghatta	311	495	584
212.	Kunighattahalli	29	197	271
213.	Kurubarahalli	218	300	339
214.	Kurubarahalli	267	401	462
215.	Kurubarahalli	335	–	–
216.	Kurudahalli	195	460	609
217.	Kuruvanka	259	1243	1510
218.	Kyathanahalli	347	775	937
219.	Lakkihalli Kaval	90	–	–
220.	Lalanakere	122	942	977
221.	Laxmidevarahalli (Lakshmidevarahalli)	18	268	375
222.	Layalapura	74	273	343
223.	Linglapura (Lingalapura)	224	159	243
224.	Lingapura	111	116	146
225.	Lingodanahalli	257	167	123
226.	Madalu	319	1949	2221
227.	Madanahalli	190	592	667
228.	Madanipura (Madinipura)	246	–	–
229.	Madapura	208	235	314
230.	Maddarahalli (Muddarahalli)	314	–	492
231.	Magenahalli	368	281	337
232.	Mahadevarahalli	132	846	978
233.	Makanahalli	48	213	216
234.	Maladevihalli	53	206	231
235.	Maladevihalli	173	425	518
236.	Mallapura	99	299	321
237.	Mallapura	232	625	779
238.	Mallapura	341	–	–
239.	Mallenahalli	86	249	318
240.	Mallenahalli	327	53	51
241.	Manakathur (Manakattur)	234	649	721
242.	Mangalapura	102	300	304
243.	Mangalapura	161	303	362
244.	Manjenahalli	125	337	398
245.	Manjenahalli Kaval	126	–	11
246.	Mannamakanahalli	58	265	275
247.	Maragondanahalli	180	318	378
248.	Marasettihalli	104	646	795
249.	Maratagere	250	833	849
250.	Marula Siddanahalli	262	–	–
251.	Masthihalli (Mastihalli)	288	147	167
252.	Matadahosahalli	192	651	629
253.	Mavuthanahalli (Mavathanahalli)	221	412	483
254.	Mayagondanahalli	292	–	–
255.	Medarahalli (Madarahalli)	290	–	–
256.	Melenahalli	324	554	616
257.	Melinahosahalli	176	175	231
258.	Mosale	225	728	877
259.	Moodnahalli (Muddanahalli)	193	661	695
260.	Moothikere (Muthikere)	140	359	433
261.	Muddanahalli	65	692	829
262.	Muddaranganahalli	62	180	254
263.	Mududi	156	1367	1468
264.	Murundi	66	1491	1657
265.	Mylnahalli (Mylanahalli)	22	669	849
266.	Mylnahalli (Mylanahalli)	263	168	233
267.	Nagarahalli	127	861	1039
268.	Nagasamudra	247	954	1076
269.	Nagathihalli	76	720	552
270.	Nagathihalli	146	56	58
271.	Nagavedi	344	866	969
272.	Nagenahalli	202	661	650
273.	Nandihalli	147	262	301
274.	Narammanahalli	91	377	530
275.	Narasipura	185	426	482
276.	Narasipura	355	853	1288
277.	Narayanaghattahalli	26	520	434
278.	Nayakanakere	212	1	–
279.	Neelagiri Kaval	222	323	440
280.	Neeragunda	136	472	538
281.	Nerlige	171	1459	1892
282.	Paduvanahalli	329	583	661
283.	Pannasamudra (Ponnasamudra)	24	432	537
284.	Pura	12	–	–
285.	Pura	244	143	140
286.	Puralehalli	271	775	947
287.	Ramenahalli	342	314	376
288.	Ramjihalli	135	312	391
289.	Rampura	294	17	19
290.	Rampura	323	1262	1470
291.	Rangapura	141	361	514
292.	Rangapura	269	–	24
293.	Rangenahalli	203	–	–
294.	Rangenahalli (Rangenapura)	143	–	160
295.	Rangapura Kaval	35	–	–
296.	Rangapura Kaval	43	44	–
297.	Rangapura Kaval (Rangenapura)	142	9	187
298.	Ranngapura Kaval	204	–	35
299.	Rangapura Kaval	370	–	–
300.	Salapura	296	410	445
301.	Salparahalli (Salaparahalli)	33	133	175
302.	Sankihalli	174	699	835
303.	Sanklapura	42	444	726
304.	Sankodanahalli (Sankondanahalli)	71	465	518
305.	Sannenahalli	88	311	281
306.	Sasivalu (Sasivala)	322	1018	1107
307.	Sathanagere	351	588	709
308.	Savanthanahalli	175	381	410
309.	S. Diggenahalli	170	843	934
310.	Shanegere	245	707	837
311.	Shankaranahalli	6	850	1040
312.	Shankaranahalli	313	885	1014
313.	Shankaranahalli	361	665	887

ALPHABETICAL LIST OF VILLAGES
TALUK: ARSIKERE

Sl. No.	Name of village	1981 Census L.C. No.	Population 1971	Population 1981
1	2	3	4	5
314.	Shanthanahalli	276	–	–
315.	Shivapura	87	262	452
316.	Siddapura	273	–	121
317.	Singanakere	8	–	–
318.	Singatagere	214	574	736
319.	Singanahalli (Singenahalli)	191	483	571
320.	Singenahalli	131	34	41
321.	Singenahalli	332	176	212
322.	S. Kallahalli	168	342	355
323.	Somasettihalli	367	343	314
324.	Somenahalli	9	136	162
325.	Somenahalli	84	662	804
326.	Sompura	169	–	–
327.	Soppinahalli	348	772	863
328.	Suledimmanahalli (Suladimmanahalli)	297	311	–
329.	Sulekere	15	755	888
330.	Sunkadahalli	265	234	298
331.	Sydrahalli (Sydarahalli)	275	–	213
332.	Thalalatore (Thalalathore)	45	961	1198
333.	Thalalur	28	1096	1275
334.	Thavarehalli	179	157	153
335.	Thimmalapura	37	240	316
336.	Thimmalapura	120	62	71
337.	Thimmalapura	188	141	204
338.	Thimmanahalli	172	399	463
339.	Thimmappainahalli	280	–	–
340.	Thimmasettihalli	286	–	–
341.	Thippaghatta	251	466	492
342.	Thippanahalli	36	277	410
343.	Thippanahalli	238	–	–
344.	Thirupathi	3	320	401
345.	Thirupathihalli	27	370	509
346.	Thirupathihalli	220	333	441
347.	Thondiganahalli	240	1331	1520
348.	Thudikenahalli (Thudukenahalli)	331	174	195
349.	Thumbapura	326	497	522
350.	T. Kodihalli (Kodihalli)	38	728	916
351.	Ugranahalli (Ugaranahalli)	105	213	247
352.	Undiganalu	215	1455	1801
353.	Upparkalenahalli	189	44	52
354.	Uppinahalli	304	187	238
355.	Vadagarahalli	115	269	344
356.	Vaderahalli	207	293	426
357.	Vaderahalli	299	53	62
358.	Valehalli	358	349	423
359.	Venkatapura	233	170	236
360.	Venkatapura	274	50	55
361.	Vitalapura	57	222	283
362.	Vrundavanahalli	206	367	469
363.	Yachagondanahalli	318	392	419
364.	Yadapura	69	535	676
365.	Yadavanahalli (Yaduvanahalli)	85	603	787
366.	Yarehalli	252	236	354
367.	Yarehalli	320	771	855
368.	Yarigenahalli	333	469	581
369.	Yelavare (Yelaware)	59	269	325
370.	Yeraganalu (Yaraganalu)	118	586	619

ARSIKERE TALUK (Contd.)

Taluk: **ARSIKERE**

URBAN/VILLAGE PRIMARY

L.C. No.	Name of Village/Town/ Name or No. of Ward/ Division/Mohalla etc.,		Area of Village in Hectares and of Town/ Ward in Km²	No. of Occupied residential houses	No. of House-holds	Total Population (including Institutional & Houseless Population)			Literates		MAIN WORKERS: Total Main Workers (I-IX)		MAIN WORKERS: Cultivators (I)	
						P	M	F	M	F	M	F	M	F
1	2		3	4	5	6	7	8	9	10	11	12	13	14
	ARSIKERE TALUK	**T**	**1271.2**	**43918**	**44085**	**255226**	**129667**	**125559**	**64218**	**34124**	**70332**	**8950**	**47829**	**2741**
		R	**1264.9**	**38721**	**38850**	**223274**	**113060**	**110214**	**53445**	**26194**	**62505**	**8309**	**46845**	**2725**
		U	**6.3**	**5197**	**5235**	**31952**	**16607**	**15345**	**10773**	**7930**	**7827**	**641**	**984**	**16**
	RURAL													
1	Arsikere (Rural)		1257.61	2360	2387	13081	6607	6474	3704	2631	3128	498	415	152
2	Karehalli		115.69	132	132	703	337	366	78	18	172	132	42	06
3	Thirupathi		208.68	75	75	401	209	192	97	39	91	17	36	02
4	Bommenahalli		516.98	217	217	1154	572	582	176	86	300	88	159	28
5	Aggunda		687.64	453	455	2772	1452	1320	866	426	735	110	442	02
6	Shankaranahalli		1449.97	194	194	1040	509	531	141	42	316	19	283	08
7	Dasihalli		681.91	174	174	949	485	464	173	66	311	07	302	07
8	Singanakere		68.29			UN-INHABITED								
9	Somenahalli		162.28	23	23	162	83	79	43	24	51	–	50	–
10	Karlahalli		85.59	29	29	156	70	86	17	04	46	–	30	–
11	Kenchenahalli		188.64	04	04	13	08	05	04	01	08	–	06	–
12	Pura		165.18			UN-INHABITED								
13	Dummenahalli		268.84	207	208	1285	624	661	274	148	364	77	314	65
14	Chandlapura		54.28	29	29	238	125	113	51	26	68	01	65	01
15	Sulekere		587.24	152	155	889	463	426	265	142	265	90	176	22
16	Bandihalli		110.94	113	116	679	364	315	146	46	219	128	113	02
17	Kodihalli		77.23	45	49	264	135	129	93	44	80	56	29	–
18	Laxmidevarahalli		181.73	59	59	375	200	175	98	38	137	40	64	18
19	Honnasettihalli		135.15	64	64	321	145	176	72	32	87	31	48	16
20	Adihalli		505.58	160	160	818	391	427	182	82	247	72	176	28
21	Harlakatta		335.03	76	76	447	221	226	101	48	129	03	115	01
22	Mylanahalli		419.76	141	141	849	432	417	136	51	222	05	146	01
23	Hunsekatte		152.55	53	53	333	169	164	138	83	74	01	70	–
24	Pannasamudra		379.92	84	84	537	259	278	196	93	119	01	115	–
25	Kellangere		675.86	237	238	1353	702	651	335	175	418	14	350	05
26	Narayanaghattahalli		71.27	82	82	434	225	209	81	21	134	01	114	01
27	Thirupathihalli		55.47	76	77	509	254	255	119	82	135	06	104	01
28	Thalalur		711.69	211	213	1275	622	653	264	130	352	82	316	49
29	Kunighattahalli		143.13	37	37	271	135	136	88	48	83	18	73	14
30	Honnenahalli		74.00	34	34	212	107	105	43	09	57	06	53	05
31	Chellappa		257.09	117	118	732	388	344	197	77	218	56	198	50
32	Ajjanahalli		161.07	53	53	298	153	145	77	37	86	14	64	01
33	Salparahalli		213.87	26	26	175	92	83	42	20	48	–	42	–
34	Annenahalli		223.03	113	113	593	296	297	139	67	166	04	113	02
35	Rangapura Kaval		576.72			UN-INHABITED								
36	Thippanahalli		105.61	74	74	410	217	193	119	69	147	01	120	–
37	Thimmalapura		197.34	50	50	316	161	155	99	78	92	07	83	–
38	T. Kodihalli		505.54	157	157	916	475	441	243	100	247	35	177	01
39	Jothimallapura		72.98	28	28	200	111	89	64	21	52	09	26	–
40	Belagumba		705.17	248	248	1421	723	698	392	230	393	64	202	01
41	Gollarahalli		299.72	78	78	396	207	189	130	54	133	29	123	12
42	Sanklapura		389.44	135	135	726	362	364	179	86	187	03	178	02
43	Rangapura Kaval		1005.09			UN-INHABITED								
44	Kallukere		107.77	30	30	174	85	89	63	38	46	06	43	05
45	Thalalatore		434.40	208	208	1198	587	611	227	101	342	84	256	24
46	Annapura		214.93	60	60	288	139	149	66	23	83	19	65	13
47	Habbanaghatta		670.22	279	279	1549	781	768	323	115	451	216	383	165
48	Makanahalli		119.20	32	32	216	98	118	32	16	58	04	39	–
49	Hebbaranahalli		240.17	19	19	129	64	65	31	12	36	–	28	–
50	Belavathahalli		930.88	157	157	890	464	426	47	14	291	08	273	08

CENSUS ABSTRACT

Taluk: **ARSIKERE**

MAIN WORKERS										Name of Village/Town Name or No. of Ward/ Division/Mohalla etc.,	L.C No.
Agricultural Labourers (II)		Household Industry Manufacturing, Processing Servicing and Repairs (V)(a)		Other Workers [(III, IV, V b) & VI to IX]		Marginal workers		Non-workers			
M	F	M	F	M	F	M	F	M	F		
15	16	17	18	19	20	21	22	23	24	2	1
6080	**4327**	**1404**	**318**	**15019**	**1564**	**694**	**8709**	**58641**	**107900**	**T** **ARSIKERE TALUK**	
6003	**4309**	**1202**	**267**	**8455**	**1008**	**641**	**8649**	**49914**	**93256**	**R**	
77	**18**	**202**	**51**	**6564**	**556**	**53**	**60**	**8727**	**14644**	**U**	
										RURAL	
237	126	76	20	2400	200	06	32	3473	5944	Arsikere (Rural)	1
09	35	–	–	121	91	–	–	165	234	Karehalli	2
18	12	–	–	37	03	–	–	118	175	Thirupathi	3
72	49	11	02	58	09	03	05	269	489	Bommenahalli	4
115	45	04	–	174	63	40	239	677	971	Aggunda	5
12	09	03	–	18	02	–	293	193	219	Shankaranahalli	6
04	–	–	–	05	–	–	278	174	179	Dasihalli	7
		UN-INHABITED								Singanakere	8
01	–	–	–	–	–	–	06	32	73	Somenahalli	9
08	–	–	–	08	–	–	11	24	75	Karlahalli	10
02	–	–	–	–	–	–	03	–	02	Kenchenahalli	11
		UN-INHABITED								Pura	12
09	08	06	02	35	02	04	62	256	522	Dummenahalli	13
01	–	–	–	02	–	–	16	57	96	Chandlapura	14
64	66	03	01	22	01	–	02	198	334	Sulekere	15
95	125	02	–	09	01	–	–	145	187	Bandihalli	16
32	54	14	02	05	–	–	–	55	73	Kodihalli	17
70	22	–	–	03	–	03	05	60	130	Laxmidevarahalli	18
15	13	02	–	22	02	–	03	58	142	Honnasettihalli	19
46	42	–	–	25	02	–	41	144	314	Adihalli	20
03	01	05	01	06	–	04	110	88	113	Harlakatta	21
61	04	03	–	12	–	–	–	210	412	Mylanahalli	22
–	–	–	–	04	01	–	–	95	163	Hunsekatte	23
01	01	–	–	03	–	–	–	140	277	Pannasamudra	24
34	08	–	01	34	–	–	107	284	530	Kellangere	25
19	–	–	–	01	–	–	–	91	208	Narayanaghattahalli	26
02	–	–	–	29	05	–	–	119	249	Thirupathihalli	27
15	29	02	03	19	01	–	–	270	571	Thalalur	28
03	01	–	–	07	03	–	–	52	118	Kunighattahalli	29
–	01	–	–	04	–	–	–	50	99	Honnenahalli	30
04	04	–	–	16	02	05	51	165	237	Chellapura	31
08	12	03	–	11	01	07	14	60	117	Ajjanahalli	32
04	–	02	–	–	–	01	56	43	27	Salparahalli	33
30	01	10	–	13	01	05	148	125	145	Annenahalli	34
		UN-INHABITED								Rangapura Kaval	35
–	–	06	–	21	01	–	01	70	191	Thippanahalli	36
–	–	–	–	09	07	–	01	69	147	Thimmalapura	37
44	33	13	–	13	01	–	11	228	395	T. Kodihalli	38
11	08	01	–	14	01	–	–	59	80	Jothimallapura	39
132	55	08	–	51	08	01	–	329	634	Belagumba	40
05	17	01	–	04	–	12	42	62	118	Gollarahalli	41
–	–	02	–	07	01	02	138	173	223	Sankalapura	42
		UN-INHABITED								Rangapura Kaval	43
01	01	–	–	02	–	04	08	35	75	Kallukere	44
51	55	05	–	30	05	–	24	245	503	Thalalatore	45
06	06	–	–	12	–	–	13	56	117	Annapura	46
34	47	01	–	33	04	12	72	318	480	Habbanaghatta	47
15	04	–	–	04	–	04	08	36	106	Makanahalli	48
04	–	02	–	02	–	–	–	28	65	Hebbaranahalli	49
02	–	05	–	11	–	–	150	173	268	Belavathahalli	50

Taluk: **ARSIKERE**

URBAN/VILLAGE PRIMARY

L.C. No.	Name of Village/Town/ Name or No. of Ward/ Division/Mohalla etc.,	Area of Village in Hectares and of Town/ Ward in Km²	No. of Occupied residential houses	No. of House-holds	Total Population (including Institutional & Houseless Population)			Literates		MAIN WORKERS			
										Total Main Workers (I-IX)		Cultivators (I)	
					P	M	F	M	F	M	F	M	F
1	2	3	4	5	6	7	8	9	10	11	12	13	14
51	Jadaghatta	373.57	57	57	368	181	187	42	14	101	–	100	–
52	Doddenahalli	704.32	205	205	1111	569	542	292	131	331	50	268	09
53	Maladevihalli	232.60	45	45	231	118	113	22	02	82	40	53	–
54	Devarayapatna	92.17	04	04	21	12	09	06	03	05	–	04	–
55	Harnahalli	1018.84	801	801	4813	2457	2356	1218	775	1343	121	870	08
56	Guttinakere	343.47	96	96	653	322	331	149	45	180	78	155	64
57	Vitalapura	150.80	51	51	283	142	141	39	19	83	04	63	–
58	Mannamakanahalli	137.04	48	48	275	127	148	56	26	75	64	72	58
59	Yelavare	495.82	64	64	325	162	163	67	30	103	13	63	08
60	Habbanaghatta Kaval	808.99	65	65	294	154	140	33	19	103	07	19	01
61	Annanaikanahalli	592.41	239	239	1505	760	745	216	203	418	178	271	59
62	Muddaranganahalli	47.22	43	43	254	124	130	43	17	61	01	59	01
63	Geejihalli	262.72	103	103	627	324	303	39	23	187	06	150	–
64	Gundakanahalli	128.89	49	49	278	140	138	59	35	83	05	47	02
65	Muddanahalli	154.99	162	162	829	429	400	143	32	255	09	154	–
66	Murundi	977.71	327	328	1657	828	829	269	143	462	186	368	92
67	Bommanahalli	65.45	45	45	212	101	111	34	–	52	–	38	–
68	Javanahalli	112.54	21	21	123	65	58	20	02	30	–	28	–
69	Yadapura	178.18	119	119	676	349	327	87	50	178	05	104	–
70	Katikere	306.61	103	103	607	322	285	178	90	205	03	164	–
71	Sankodanahalli	655.34	80	82	518	270	248	145	68	128	09	98	–
72	Chikkur	530.81	294	299	1639	828	811	435	268	471	162	232	09
73	Kallanaikanahalli	457.75	213	213	1241	605	636	212	115	325	05	232	01
74	Layalapura	77.10	64	64	343	175	168	79	23	89	03	73	–
75	Devagondanahalli	105.49			UN-INHABITED								
76	Nagathihalli	218.83	81	81	552	299	253	165	54	155	–	145	–
77	Jajur	342.58	209	209	1140	555	585	210	74	303	38	212	–
78	Henjagondanahalli	134.19	49	49	322	156	166	93	59	70	25	37	–
79	Gandasi	658.15	456	459	2686	1343	1343	772	493	663	26	479	–
80	Chikkagandasi	545.71	126	131	761	392	369	142	65	206	01	204	–
81	Dasenahalli	146.10	74	74	474	243	231	90	20	110	02	98	01
82	Bachenahalli	262.25	84	84	544	288	256	146	48	153	03	111	02
83	Jobigenahalli	153.05	67	67	370	179	191	73	36	104	01	98	01
84	Somenahalli	376.13	120	120	804	388	416	179	61	234	03	215	–
85	Yadavanahalli	420.14	113	114	787	407	380	302	155	181	01	126	–
86	Mallenahalli	249.91	56	56	318	159	159	78	33	85	–	79	–
87	Shivapura	155.76	75	75	452	234	218	66	18	129	–	126	–
88	Sannenahalli	316.29	46	46	281	144	137	17	10	78	01	71	–
89	Jalagaranahalli	106.23	26	26	141	80	61	37	70	47	–	40	–
90	Lakkihalli Kaval	63.60			UN-INHABITED								
91	Narammanahalli	161.01	91	91	530	263	267	122	43	142	04	125	02
92	Hullekere	542.91	171	171	1053	520	533	288	103	283	29	206	03
93	Channanaikanahalli	133.05	26	26	153	89	64	41	09	37	04	32	03
94	Jeekanahalli	361.13	69	69	435	227	208	68	26	133	09	117	01
95	Heggatta	378.52	155	160	1019	530	489	292	178	282	09	244	01
96	Bagooranahalli	92.22	09	09	54	28	26	12	04	20	02	15	–
97	Guddenahalli	98.25	34	34	192	102	90	27	08	56	02	52	02
98	Kenkere	1151.94	679	682	3819	1924	1895	1070	429	998	183	636	19
99	Mallapura	109.56	50	50	321	169	152	93	38	94	–	86	–
100	Bidarekaval	1171.70	60	60	179	94	85	35	10	60	04	22	–
101	Bandihalli	35.43	23	23	99	49	50	07	01	28	–	28	–
102	Mangalapura	99.63	56	56	304	162	142	108	40	86	01	82	01
103	Kondenalu	507.39	129	130	772	394	378	189	74	221	24	201	06
104	Marasettihalli	426.35	135	135	795	407	388	165	71	222	08	194	–
105	Ugranahalli	87.64	48	48	247	122	125	27	13	67	01	67	01

CENSUS ABSTRACT

Taluk: **ARSIKERE**

MAIN WORKERS										Name of Village/Town Name or No. of Ward/ Division/Mohalla etc.,	L.C No.
Agricultural Labourers (II)		Household Industry Manufacturing, Processing Servicing and Repairs (V)(a)		Other Workers [(III, IV, V b) & VI to IX]		Marginal workers		Non-workers			
M	F	M	F	M	F	M	F	M	F		
15	16	17	18	19	20	21	22	23	24	2	1
–	–	–	–	01	–	–	–	80	187	Jadaghatta	51
45	40	10	–	08	01	10	123	228	369	Doddenahalli	52
25	40	02	–	02	–	–	21	36	52	Maladevihalli	53
01	–	–	–	–	–	–	03	07	06	Devarayapatna	54
137	72	49	10	287	31	–	25	1114	2210	Harnahalli	55
09	14	–	–	16	–	–	–	142	253	Guttinakere	56
14	03	–	–	06	01	01	25	58	112	Vitalapura	57
–	05	–	–	03	01	–	–	52	84	Mannamakanahalli	58
05	04	02	01	33	–	–	–	59	150	Yelavare	59
43	06	–	–	41	–	–	–	51	133	Habbanaghatta Kaval	60
116	112	07	02	24	05	01	76	341	491	Annanaikanahalli	61
–	–	01	–	01	–	05	52	58	77	Muddaranganahalli	62
26	06	–	–	11	–	–	01	137	296	Geejihalli	63
01	–	–	–	35	03	–	01	57	132	Gundakanahalli	64
16	–	01	–	84	09	–	–	174	391	Muddanahalli	65
76	91	03	–	15	03	31	251	335	392	Murundi	66
12	–	–	–	02	–	–	–	49	111	Bommanahalli	67
01	–	01	–	–	–	–	–	35	58	Javanahalli	68
64	02	–	01	10	02	–	–	171	322	Yadapura	69
–	–	–	–	41	03	–	–	117	282	Katikere	70
14	08	01	–	15	01	–	–	142	239	Sankodanahalli	71
153	144	01	–	85	09	02	13	355	636	Chikkur	72
68	03	03	01	22	–	02	05	278	626	Kallanaikanahalli	73
10	02	–	–	06	01	–	–	86	165	Layalapura	74
UN-INHABITED										Devagondanhalli	75
01	–	–	–	09	–	–	–	144	253	Nagathihalli	76
42	33	03	–	46	05	–	–	252	547	Jajur	77
05	05	06	–	22	20	–	–	86	141	Henjagondanahalli	78
26	07	08	03	150	16	52	152	628	1165	Gandasi	79
–	–	–	01	02	–	–	09	186	359	Chikkagandasi	80
05	–	01	–	06	01	12	48	121	181	Dasenahalli	81
19	01	–	–	23	–	–	–	135	253	Bachenahalli	82
–	–	–	–	06	–	–	–	75	190	Jobigenahalli	83
07	03	03	–	09	–	–	–	154	413	Somenahalli	84
43	–	01	–	11	01	–	–	226	379	Yadavanahalli	85
04	–	–	–	02	–	–	–	74	159	Mallenahalli	86
–	–	02	–	01	–	–	–	105	218	Shivapura	87
–	–	06	01	01	–	–	–	66	136	Sannenahalli	88
–	–	–	–	07	–	–	–	33	61	Jalagaranahalli	89
UN-INHABITED										Lakkihalli Kaval	90
01	–	06	01	10	01	–	–	121	263	Narammanahalli	91
43	23	–	–	34	03	04	30	233	474	Hullekere	92
04	01	–	–	01	–	06	29	46	31	Channanaikanahalli	93
13	08	–	–	03	–	04	91	90	108	Jeekanahalli	94
19	07	05	01	14	–	02	23	246	457	Heggatta	95
–	–	–	–	05	02	–	01	08	23	Bagooranahalli	96
02	–	01	–	01	–	–	–	46	88	Guddenahalli	97
100	58	166	99	96	07	35	53	891	1659	Kenkere	98
01	–	–	–	07	–	–	–	75	152	Mallapura	99
23	04	05	–	10	–	–	08	34	73	Bidarekaval	100
–	–	–	–	–	–	–	–	21	50	Bandihalli	101
–	–	01	–	03	–	–	–	76	141	Mangalapura	102
03	15	13	03	04	–	–	21	173	133	Kondenalu	103
21	06	01	–	06	02	–	05	185	375	Marasettihalli	104
–	–	–	–	–	–	–	01	55	123	Ugranahalli	105

Taluk: **ARSIKERE**

URBAN/VILLAGE PRIMARY

L.C. No.	Name of Village/Town/ Name or No. of Ward/ Division/Mohalla etc.,	Area of Village in Hectares and of Town/ Ward in Km²	No. of Occupied residential houses	No. of House-holds	Total Population (including Institutional & Houseless Population)			Literates		MAIN WORKERS			
										Total Main Workers (I-IX)		Cultivators (I)	
					P	M	F	M	F	M	F	M	F
1	2	3	4	5	6	7	8	9	10	11	12	13	14
106	Gundakallahalli	194.79	62	62	389	197	192	122	46	116	04	103	01
107	Hurugalavadi	333.48	95	95	570	263	307	161	78	166	02	160	–
108	Honnenahalli	317.78	78	78	472	231	241	122	67	139	09	115	–
109	Honnakumaranahalli	188.65	148	151	817	431	386	263	109	241	47	159	38
110	Honnenahalli	124.68	41	41	230	115	115	53	28	54	–	51	–
111	Lingapura	86.83	26	26	146	73	73	29	18	35	–	35	–
112	Aladahalli	288.52	115	115	655	307	348	168	62	153	02	122	–
113	Karimaranahalli	106.85	55	55	317	143	174	68	29	89	–	88	–
114	Bagivalu	560.68	177	177	1218	611	607	415	204	306	06	255	02
115	Vadagarahalli	149.79	62	62	344	176	168	92	45	82	02	77	02
116	Hiriyalu	197.14	106	106	668	333	335	170	103	140	04	136	04
117	Hirisamudra	122.44	37	37	235	120	115	68	20	66	–	66	–
118	Yeraganalu	433.76	101	101	619	319	300	178	102	179	03	145	02
119	Doddayaraganalu	350.11	183	183	1010	494	516	174	65	260	02	251	01
120	Thimmalapura	52.98	10	10	71	35	36	16	08	17	–	17	–
121	Basavanapura	100.75	41	41	169	80	89	35	20	44	02	28	–
122	Lalanakere	604.66	154	154	977	509	468	276	171	277	08	223	–
123	Chogachagere	466.66	222	225	1296	636	660	382	180	355	10	309	03
124	Kudukundi	544.43	184	184	1088	564	524	239	111	348	03	310	–
125	Manjenahalli	199.46	63	68	398	193	205	86	16	107	04	96	–
126	Manjenahalli Kaval	1063.31	02	02	11	06	05	04	01	05	–	04	–
127	Nagarahalli	483.44	194	194	1039	516	523	246	81	342	126	240	64
128	Channapura	183.81	88	88	553	277	276	178	83	156	11	127	07
129	Bommachihalli	116.72	30	30	184	90	94	43	18	50	14	41	03
130	Jakkanahalli	307.59	87	87	534	270	264	133	52	160	10	153	03
131	Singenahalli	103.42	08	08	41	16	25	07	02	09	01	06	01
132	Mahadevarahalli	411.46	166	166	978	495	483	149	57	241	01	232	–
133	Jeenakerehalli	149.68	16	16	101	57	44	24	10	36	10	35	09
134	Bageshpura	1192.10	309	309	1761	865	896	406	197	453	147	327	127
135	Ramjihalli	133.91	64	64	391	201	190	42	05	123	–	84	–
136	Neeragunda	392.39	105	105	538	259	279	121	59	162	24	117	07
137	Hosahalli	124.87	42	42	216	119	97	48	14	69	08	58	02
138	Kammaraghatta	130.04	85	85	534	258	276	21	07	157	04	143	–
139	Kadehalli	153.67	43	43	265	130	135	44	12	72	01	43	–
140	Moothikere	458.24	81	81	433	221	212	52	13	133	06	126	01
141	Rangapura	286.37	76	76	514	268	246	80	19	168	07	132	–
142	Rangapura Kaval	1269.85	47	47	187	115	72	50	10	62	–	62	–
143	Rangenahalli	44.47	34	34	160	83	77	07	–	42	–	42	–
144	Belenahalli	267.60	30	30	202	105	97	37	03	47	–	47	–
145	Appenahalli	273.55	40	40	254	121	133	71	36	66	01	64	–
146	Nagathihalli	147.84	11	11	58	30	28	11	01	12	–	12	–
147	Nandihalli	182.12	51	51	301	147	154	48	09	81	–	68	–
148	Hosahalli	119.04	26	26	158	79	79	10	–	21	–	20	–
149	Adihalli	305.54	104	104	579	284	295	110	31	122	–	113	–
150	Jogenahalli	64.28	37	37	244	119	125	45	07	61	32	43	15
151	Chittanahalli	343.77	105	106	517	244	273	129	47	141	26	104	15
152	Eshuvanahalli	86.93			UN-INHABITED								
153	Kannenahalli	70.15			UN-INHABITED								
154	Cheelanahalli	336.91	78	78	456	245	211	13	02	131	02	121	–
155	Halagenahalli	77.05	37	37	251	123	128	23	14	55	01	35	–
156	Mududi	732.57	288	289	1468	711	757	189	107	413	57	279	05
157	Bisalehalli	245.85	120	120	666	320	346	164	97	193	80	140	22
158	Kammaraghatta	115.22	01	01	01	01	–	01	–	–	–	–	–
159	Borehalli	391.86	43	43	270	145	125	71	33	85	–	69	–
160	Gollarahalli	310.45	87	87	538	275	263	113	53	160	19	122	02

CENSUS ABSTRACT

Taluk: **ARSIKERE**

MAIN WORKERS										Name of Village/Town Name or No. of Ward/ Division/Mohalla etc.,	L.C No.
Agricultural Labourers (II)		Household Industry Manufacturing, Processing Servicing and Repairs (V)(a)		Other Workers [(III, IV, Vb) & VI to IX]		Marginal workers		Non-workers			
M	F	M	F	M	F	M	F	M	F		
15	16	17	18	19	20	21	22	23	24	2	1
05	03	04	–	04	–	01	67	80	121	Gundakallahalli	106
01	01	02	–	03	01	–	16	97	289	Hurugalavadi	107
–	–	–	–	24	09	–	–	92	232	Honnenahalli	108
49	08	09	–	24	01	–	–	190	339	Honnakumaranahalli	109
–	–	02	–	01	–	–	–	61	115	Honnenahalli	110
–	–	–	–	–	–	–	–	38	73	Lingapura	111
–	–	11	–	20	02	01	–	153	346	Aladahalli	112
–	–	–	–	01	–	–	01	54	173	Karimaranahalli	113
05	01	01	–	45	03	–	–	305	601	Bagivalu	114
01	–	–	–	04	–	–	–	94	166	Vadagarahalli	115
03	–	–	–	01	–	–	–	193	331	Hiriyalu	116
–	–	–	–	–	–	–	–	54	115	Hirisamudra	117
14	–	02	–	18	01	–	02	140	295	Yeraganalu	118
–	–	–	–	09	01	–	–	234	514	Doddayaraganalu	119
–	–	–	–	–	–	–	–	18	36	Thimmalapura	120
14	02	–	–	02	–	–	–	36	87	Basavanapura	121
03	–	–	–	51	08	–	01	232	459	Lalanakere	122
08	05	09	01	29	01	–	–	281	650	Chogachagere	123
27	02	03	–	08	01	–	100	216	421	Kudukundi	124
07	04	01	–	03	–	–	–	86	201	Manjenahalli	125
–	–	–	–	01	–	–	–	01	05	Manjenahalli Kaval	126
60	57	04	01	38	04	–	91	174	306	Nagarahalli	127
07	02	14	02	08	–	–	78	121	187	Channapura	128
08	11	–	–	01	–	–	–	40	80	Bommachihalli	129
01	03	01	–	05	04	–	–	110	254	Jakkanahalli	130
–	–	–	–	03	–	–	–	07	24	Singenahalli	131
05	01	–	–	04	–	04	224	250	258	Mahadevarahalli	132
–	01	–	–	01	–	01	19	20	15	Jeenakerehalli	133
26	05	10	01	90	14	36	110	376	639	Bageshpura	134
36	–	02	–	01	–	–	–	78	190	Ramjihalli	135
13	01	12	–	20	16	09	131	88	124	Neeragunda	136
03	–	–	–	08	06	–	53	50	36	Hosahalli	137
02	–	09	04	03	–	–	–	101	272	Kammaraghatta	138
23	01	04	–	02	–	–	–	58	134	Kadehalli	139
–	01	04	01	03	03	–	01	88	205	Moothikere	140
–	01	14	01	22	05	–	04	100	235	Rangapura	141
–	–	–	–	–	–	–	–	53	72	Rangapura Kaval	142
–	–	–	–	–	–	–	–	41	77	Rangenahalli	143
–	–	–	–	–	–	–	–	58	97	Belenahalli	144
–	–	02	–	–	01	–	–	55	132	Appenahalli	145
–	–	–	–	–	–	–	–	18	28	Nagathihalli	146
09	–	03	–	01	–	–	–	66	154	Nandihalli	147
–	–	–	–	01	–	–	–	58	79	Hosahalli	148
02	–	02	–	05	–	–	–	162	295	Adihalli	149
01	15	02	–	15	02	01	–	57	93	Jogenahalli	150
04	06	02	–	31	05	08	28	95	219	Chittanahalli	151
	UN-INHABITED									Eshuvanahalli	152
	UN-INHABITED									Kannenahalli	153
09	01	–	–	01	01	02	–	112	209	Cheelanahalli	154
13	01	–	–	07	–	06	01	62	126	Halagenahalli	155
66	48	02	–	66	04	–	35	298	665	Mududi	156
23	57	13	–	17	01	–	–	127	266	Bisalehalli	157
–	–	–	–	–	–	–	–	01	–	Kammaraghatta	158
15	–	–	–	01	–	09	23	51	102	Borehalli	159
08	12	02	–	28	05	02	33	113	211	Gollarahalli	160

Taluk: **ARSIKERE**

URBAN/VILLAGE PRIMARY

L.C. No.	Name of Village/Town/ Name or No. of Ward/ Division/Mohalla etc.,	Area of Village in Hectares and of Town/ Ward in Km²	No. of Occupied residential houses	No. of House-holds	Total Population (including Institutional & Houseless Population)			Literates		MAIN WORKERS			
										Total Main Workers (I-IX)		Cultivators (I)	
					P	M	F	M	F	M	F	M	F
1	2	3	4	5	6	7	8	9	10	11	12	13	14
161	Mangalapura	268.79	63	63	362	188	174	37	05	92	02	80	
162	Javagal	844.99	937	940	5535	2807	2728	1660	967	1471	124	892	1
163	Dyamenahalli	113.50				UN-INHABITED							
164	Boochanahalli Kaval	425.59	20	20	97	52	45	21	08	31	02	26	0
165	Boochanahalli					Part of Boochenahalli Kaval							
166	Guddenahalli	245.29	69	69	469	247	222	141	70	125	–	120	
167	Kamenahalli	252.24	43	45	273	142	131	116	62	78	–	71	
168	S. Kallahalli	270.94	64	64	355	192	163	91	42	114	02	107	0
169	Sompura	124.35				UN-INHABITED							
170	S. Diggenahalli	299.85	170	170	934	457	477	218	93	260	–	241	
171	Nerlige	832.48	306	306	1892	963	929	400	134	558	54	399	
172	Thimmanahalli	148.09	61	61	463	243	220	141	80	137	43	107	3
173	Maladevihalli	127.72	90	90	518	261	257	131	43	104	12	87	0
174	Sankihalli	249.41	135	135	835	414	421	217	82	247	02	238	0
175	Savanthanahalli	409.48	75	75	410	222	188	88	21	124	04	84	0
176	Melinahosahalli	158.64	38	38	231	116	115	56	16	69	01	62	
177	Chikkajjikattehalli	227.27	37	37	214	101	113	64	09	68	01	65	0
178	Chikkalinganahalli	74.85	31	31	207	111	96	17	02	49	–	47	
179	Thavarehalli	128.53	28	28	153	71	82	53	33	51	–	51	
180	Maragondanahalli	161.35	68	68	378	197	181	97	44	111	–	109	
181	Kelaginahosahalli	160.56				UN-INHABITED							
182	Arakere	973.09	327	327	1733	904	829	299	147	499	10	403	
183	Bommenahalli	38.89				UN-INHABITED							
184	Beluvalli	370.20	119	119	670	349	321	163	93	187	41	128	0
185	Narasipura	321.73	79	83	482	240	242	88	54	140	–	140	
186	Kolagunda	709.29	388	388	2273	1173	1100	583	292	640	23	522	0
187	Byrapura	228.06				UN-INHABITED							
188	Thimmalapura	180.05	34	34	204	104	100	13	06	59	–	59	
189	Upparkalenahalli	152.74	09	09	52	27	25	08	05	18	03	08	0
190	Madanahalli	463.67	111	111	667	339	328	142	58	199	43	173	3
191	Singanahalli	254.56	108	108	571	265	306	114	20	175	40	161	1
192	Matadahosahalli	265.22	129	129	629	312	317	94	44	155	–	127	
193	Moodnahalli	814.87	121	122	695	340	355	147	54	174	05	161	
194	D. Kallahalli	116.02	34	34	206	107	99	31	02	60	01	48	
195	Kuradahalli	349.19	107	107	609	295	314	116	36	168	55	117	0
196	Deshani	564.37	152	153	891	453	438	174	61	265	07	227	0
197	Govindapura	266.46	40	40	228	122	106	65	26	63	–	54	
198	Gollarahalli	332.24	115	115	689	343	346	148	89	190	87	154	0
199	Karagunda	402.78	233	233	1305	690	615	386	209	354	02	316	
200	Byalekere	276.47	36	37	213	116	97	18	06	57	–	53	
201	Kamalapura	76.88	50	50	338	178	160	111	17	104	06	104	0
202	Nagenahalli	394.39	108	108	650	338	312	153	72	184	30	155	0
203	Rangenahalli	44.47				UN-INHABITED							
204	Rangapura Kaval	1995.98	13	13	35	16	19	–	–	10	14	–	
205	Haralahalli	294.27	117	117	664	348	316	99	18	145	–	143	
206	Vrundavanahalli	93.93	62	62	469	238	231	122	56	136	–	128	
207	Vaderahalli	255.87	77	77	426	214	212	71	48	126	01	114	0
208	Madapura	114.60	47	47	314	169	145	55	23	89	–	88	
209	K. Diggenahalli	146.74	02	02	06	04	02	02	–	03	–	03	
210	Halekalyadi	268.57	78	78	453	244	209	78	28	112	–	101	
211	Kalyadi	413.71	296	296	1560	813	747	390	244	468	03	331	
212	Nayakanakere	1043.54				UN-INHABITED							
213	Chikkalinganahalli	107.96	56	56	360	182	178	64	27	109	17	105	0
214	Singatagere	183.36	112	112	736	375	361	140	56	199	03	125	
215	Undiganalu	534.69	301	301	1801	903	898	487	268	499	57	371	0

CENSUS ABSTRACT

Taluk: **ARSIKERE**

MAIN WORKERS										Name of Village/Town Name or No. of Ward/ Division/Mohalla etc.,	L.C No.
Agricultural Labourers (II)		Household Industry Manufacturing, Processing Servicing and Repairs (V)(a)		Other Workers [(III, IV, V b) & VI to IX]		Marginal workers		Non-workers			
M	F	M	F	M	F	M	F	M	F		
15	16	17	18	19	20	21	22	23	24	2	1
01	–	–	–	11	02	02	46	94	126	Mangalapura	161
177	70	62	06	340	36	–	87	1336	2597	Javagal	162
UN-INHABITED										Dyamenahalli	163
04	01	–	–	01	–	01	03	20	40	Boochanahalli Kaval	164
UN-INHABITED										Boochanahalli	165
–	–	01	–	04	–	–	–	122	222	Guddenahalli	166
01	–	–	–	06	–	–	–	64	131	Kamenahalli	167
02	–	–	–	05	–	03	58	75	103	S. Kallahalli	168
UN-INHABITED										Sompura	169
07	–	01	–	11	–	10	109	187	368	S. Diggenahalli	170
80	39	16	–	63	15	13	49	392	826	Nerlige	171
27	09	–	–	03	–	16	13	90	164	Thimmanahalli	172
03	05	07	03	07	–	–	–	157	245	Maladevihalli	173
–	–	02	–	07	01	–	–	167	419	Sankihalli	174
01	01	36	01	03	–	–	–	98	184	Savanthanahalli	175
07	01	–	–	–	–	–	–	47	114	Melinahosahalli	176
02	–	–	–	01	–	–	–	33	112	Chikkajjikattehalli	177
02	–	–	–	–	–	–	–	62	96	Chikkalinganahalli	178
–	–	–	–	–	–	–	–	20	82	Thavarehalli	179
01	–	–	–	01	–	–	–	86	181	Maragondanahalli	180
UN-INHABITED										Kelaginahosahalli	181
38	08	07	–	51	02	–	–	405	819	Arakere	182
UN-INHABITED										Bommenahalli	183
54	33	02	01	03	–	–	–	162	280	Beluvalli	184
–	–	–	–	–	–	–	–	100	242	Narasipura	185
40	07	02	–	76	13	–	–	533	1077	Kolagunda	186
UN-INHABITED										Byrapura	187
–	–	–	–	–	–	–	–	45	100	Thimmalapura	188
10	02	–	–	–	–	–	–	09	22	Upparkalenahalli	189
17	06	–	–	09	02	–	–	140	285	Madanahalli	190
09	19	–	–	05	02	–	155	90	111	Singanahalli	191
–	–	–	–	28	–	–	–	157	317	Matadahosahalli	192
–	03	–	–	13	02	–	–	166	350	Moodnahalli	193
12	01	–	–	–	–	–	–	47	98	D. Kallahalli	194
44	51	–	–	07	01	–	–	127	259	Kuradahalli	195
15	–	03	–	20	03	08	66	180	365	Deshani	196
07	–	01	–	01	–	01	44	58	62	Givindapura	197
30	81	–	–	06	–	–	–	153	259	Gollarahalli	198
08	–	03	01	27	01	–	01	336	612	Karagunda	199
–	–	03	–	01	–	–	–	59	97	Byalekere	200
–	01	–	–	–	–	–	–	74	154	Kamalapura	201
20	29	04	–	05	–	–	–	154	282	Nagenahalli	202
UN-INHABITED										Rangenahalli	203
–	–	–	–	10	14	–	–	06	05	Rangapura Kaval	204
–	–	–	–	02	–	–	–	203	316	Haralahalli	205
–	–	01	–	07	–	–	–	102	231	Vrundavanahalli	206
–	–	–	–	12	–	01	–	87	211	Vaderahalli	207
–	–	–	–	01	–	–	–	80	145	Madapura	208
–	–	–	–	–	–	–	–	01	02	K. Diggenahalli	209
–	–	–	–	11	–	–	–	132	209	Halekalyadi	210
07	–	02	–	128	03	–	02	345	742	Kalyadi	211
UN-INHABITED										Nayakanakere	212
03	14	–	–	01	–	10	104	63	57	Chikkalinganahalli	213
23	–	02	–	49	03	04	09	172	349	Singatagere	214
51	45	–	–	77	04	02	198	402	643	Undiganalu	215

Taluk: **ARSIKERE**

URBAN/VILLAGE PRIMARY

L.C. No.	Name of Village/Town/ Name or No. of Ward/ Division/Mohalla etc.,	Area of Village in Hectares and of Town/ Ward in Km^2	No. of Occupied residential houses	No. of House-holds	Total Population (including Institutional & Houseless Population)			Literates		MAIN WORKERS			
										Total Main Workers (I-IX)		Cultivators (I)	
					P	M	F	M	F	M	F	M	F
1	2	3	4	5	6	7	8	9	10	11	12	13	14
216	Devihalli	59.24					UN-INHABITED						
217	Handralu	635.38	201	201	1124	559	565	333	169	342	63	262	05
218	Kurubarahalli	258.20	64	64	339	172	167	67	05	107	10	74	–
219	Kenganahalli	122.20	16	16	95	44	51	08	04	27	–	27	–
220	Thirupathihalli	128.16	77	77	441	228	213	59	25	134	05	129	–
221	Mavuthanahalli	320.40	87	87	483	236	247	120	80	125	–	116	–
222	Neelagiri Kaval	1815.82	91	91	440	223	217	32	17	154	03	112	–
223	Bandur	452.02	278	278	1591	801	790	291	76	441	140	341	26
224	Linglapura	111.36	40	40	243	118	125	40	14	71	01	52	–
225	Mosale	533.71	138	138	877	446	431	257	108	248	05	237	02
226	Kodihalli	133.83	57	57	327	139	188	56	18	84	01	71	–
227	Dhananjeyapura	46.44	109	109	646	304	342	170	66	179	12	128	–
228	Gopagondanahalli	176.05	02	02	09	06	03	–	–	04	–	–	–
229	Bommagondanahalli	167.62					UN-INHABITED						
230	Doddaghatta	321.87	71	71	492	249	243	104	04	115	–	114	–
231	Athiguddakaval	611.57	38	38	220	110	110	33	09	61	02	60	01
232	Mallapura	154.52	131	132	779	407	372	260	93	273	63	169	08
233	Venkatapura	67.68	41	41	236	118	118	47	10	53	15	48	02
234	Manakathur	490.16	112	112	721	370	351	195	57	216	01	195	–
235	Basavanahalli	153.19	56	56	372	191	181	84	18	122	08	116	06
236	Byrapura	154.67	34	34	208	103	105	19	01	59	58	59	58
237	Hanumanahalli	123.62	05	05	21	12	09	04	–	07	02	07	02
238	Thippanahalli	89.11					UN-INHABITED						
239	Banarasanahalli	107.87					UN-INHABITED						
240	Thondiganahalli	515.67	239	239	1520	759	761	302	78	429	75	350	52
241	Doddenahalli	128.48	11	11	86	47	39	27	10	28	–	23	–
242	Ganjigere	338.82	85	85	549	295	254	172	81	160	17	139	10
243	Arehalli	359.31	59	59	301	150	151	71	28	90	16	61	02
244	Pura	131.27	29	29	140	80	60	32	11	46	–	35	–
245	Shanegere	394.03	153	161	837	409	428	184	103	184	08	126	–
246	Madanipura	76.39					UN-INHABITED						
247	Nagasamudra	374.33	155	157	1076	549	527	272	102	334	07	263	03
248	Hosahalli	241.12	103	103	620	334	286	158	30	186	35	133	03
249	Byadarahalli	286.98	128	128	774	398	376	88	17	137	12	130	12
250	Maratagere	890.06	168	168	849	450	399	151	66	296	02	290	02
251	Thippaghatta	182.34	95	95	492	238	254	51	05	122	05	108	–
252	Yarehalli	167.04	64	64	354	165	189	77	42	92	19	87	18
253	Kardihalli	405.21	54	54	285	142	143	61	14	79	01	73	01
254	Haruvanahalli	101.59					UN-INHABITED						
255	Channapura	111.18					UN-INHABITED						
256	Chikkabanavara	91.55	36	36	214	113	101	48	15	66	14	38	–
257	Lingodanahalli	73.28	20	20	123	64	59	13	04	30	09	29	04
258	K. G. Agrahara	281.17	69	69	371	184	187	56	19	103	37	79	13
259	Kuruvanka	590.94	266	266	1510	760	750	308	72	408	234	284	28
260	Chikkammanahalli	608.41	66	66	544	284	260	138	42	132	15	120	05
261	Anandanahali	38.43	32	32	222	110	112	36	–	57	01	57	01
262	Marula Siddanahalli	163.67					UN-INHABITED						
263	Mylnahalli	206.41	38	38	233	117	116	41	20	57	–	54	–
264	Kondavagilu	351.94	169	169	961	476	485	185	52	267	160	190	28
265	Sunkadahalli	118.18	47	47	298	154	144	115	42	90	03	78	03
266	Byragondanahalli	552.55	173	173	878	448	430	265	114	269	65	216	11
267	Kurubarahalli	273.77	91	91	462	250	212	104	28	167	49	142	02
268	Kommaraghatta	77.42	69	69	317	167	150	76	23	101	10	100	07
269	Rangapura	92.23	05	05	24	12	12	09	04	08	–	07	–
270	Kempasagara	107.18	78	78	426	205	221	49	21	125	03	97	–

CENSUS ABSTRACT

Taluk: **ARSIKERE**

MAIN WORKERS										Name of Village/Town Name or No. of Ward/ Division/Mohalla etc.,	L.C No.
Agricultural Labourers (II)		Household Industry Manufacturing, Processing Servicing and Repairs (V)(a)		Other Workers [(III, IV, V b) & VI to IX]		Marginal workers		Non-workers			
M	F	M	F	M	F	M	F	M	F		
15	16	17	18	19	20	21	22	23	24	2	1
UN-INHABITED										Devihalli	216
48	57	03	–	29	01	–	50	217	452	Handralu	217
28	09	–	–	05	01	–	22	65	135	Kurubarahalli	218
–	–	–	–	–	–	–	–	17	51	Kenganahalli	219
02	04	–	–	03	01	–	–	94	208	Thirupathihalli	220
–	–	–	–	09	–	–	–	111	247	Mavuthanahalli	221
32	02	–	01	10	–	01	108	68	106	Neelagiri Kaval	222
71	112	13	–	16	02	03	100	357	550	Bandur	223
09	–	–	01	10	–	01	52	46	72	Linglapura	224
03	–	05	–	03	03	03	156	195	270	Mosale	225
09	01	–	–	04	–	–	–	55	187	Kodihalli	226
49	12	–	–	02	–	05	10	120	320	Dhananjeyapura	227
04	–	–	–	–	–	–	–	02	03	Gopagondanahalli	228
UN-INHABITED										Bommagondanahalli	229
–	–	–	–	01	–	–	–	134	243	Doddaghatta	230
–	01	–	–	01	–	–	–	49	108	Athiguddakaval	231
85	54	–	–	19	01	–	196	134	113	Mallapura	232
05	13	–	–	–	–	–	–	65	103	Venkatapura	233
14	–	–	–	07	01	–	111	154	239	Manakathur	234
–	01	–	–	06	01	–	–	69	173	Basavanahalli	235
–	–	–	–	–	–	–	–	44	47	Byrapura	236
–	–	–	–	–	–	–	–	05	07	Hanumanahalli	237
UN-INHABITED										Thippanahalli	238
UN-INHABITED										Banarasanahalli	239
58	22	08	01	13	–	01	59	329	627	Thondiganahalli	240
04	–	–	–	01	–	–	24	19	15	Doddenahalli	241
11	07	–	–	10	–	–	70	135	167	Ganjigere	242
24	14	04	–	01	–	04	30	56	105	Arehalli	243
03	–	01	–	07	–	02	02	32	58	Pura	244
02	–	05	01	51	07	51	190	174	230	Shanegere	245
UN-INHABITED										Madanipura	246
51	02	02	–	18	02	06	199	209	321	Nagasamudra	247
32	32	10	–	11	–	16	85	132	166	Hosahalli	248
01	–	–	–	06	–	–	–	261	364	Byadarahalli	249
01	–	–	–	05	–	–	249	154	148	Maratagere	250
04	05	–	–	10	–	07	87	109	162	Thippaghatta	251
04	–	–	–	01	01	–	81	73	89	Yarehalli	252
02	–	–	–	04	–	–	91	63	51	Kardihalli	253
UN-INHABITED										Haruvanahalli	254
UN-INHABITED										Channapura	255
27	14	–	–	01	–	–	–	47	87	Chikkabanavara	256
01	05	–	–	–	–	–	01	34	49	Lingodanahalli	257
24	24	–	–	–	–	–	40	81	110	K. G. Agrahara	258
82	198	05	01	37	07	–	35	352	481	Kuruvanka	259
06	10	–	–	06	–	–	38	152	207	Chikkammanahalli	260
–	–	–	–	–	–	–	–	53	111	Anandanahalli	261
UN-INHABITED										Marula Siddanahalli	262
02	–	–	–	01	–	–	–	60	116	Mylnahalli	263
37	104	23	28	17	–	–	40	209	285	Kondavagilu	264
09	–	–	–	03	–	–	01	64	140	Sunkadahalli	265
26	49	–	04	27	01	01	08	178	357	Byragondanahalli	266
23	47	–	–	02	–	01	–	82	163	Kurubarahalli	267
–	–	–	–	01	03	–	–	66	140	Kommaraghatta	268
01	–	–	–	–	–	–	–	04	12	Rangapura	269
20	02	01	–	07	01	–	–	80	218	Kempasagara	270

Taluk: **ARSIKERE**

URBAN/VILLAGE PRIMARY

L.C. No.	Name of Village/Town/ Name or No. of Ward/ Division/Mohalla etc.,	Area of Village in Hectares and of Town/ Ward in Km²	No. of Occupied residential houses	No. of House-holds	Total Population (including Institutional & Houseless Population)			Literates		MAIN WORKERS			
										Total Main Workers (I-IX)		Cultivators (I)	
					P	M	F	M	F	M	F	M	F
1	2	3	4	5	6	7	8	9	10	11	12	13	14
271	Puralehalli	573.82	145	145	947	481	466	172	77	282	67	258	–
272	Harathanahalli	626.94	91	91	476	237	239	101	54	119	07	119	07
273	Siddapura	23.07	18	18	121	66	55	30	18	35	20	26	–
274	Venkatapura	534.91	06	06	55	24	31	13	08	14	11	09	–
275	Sydrahalli	110.63	45	45	213	113	100	–	–	73	–	73	–
276	Shanthanahalli	200.57			UN-INHABITED								
277	Basavarajapura	131.23	66	66	370	192	178	92	21	111	05	106	04
278	Bendekere	764.89	378	378	2035	1050	985	484	243	624	10	518	–
279	Kanihalli	105.35	22	22	149	80	69	50	27	46	46	44	01
280	Thimmappainahalli	101.40			UN-INHABITED								
281	Hiriyur	570.48	266	266	1603	810	793	361	203	452	86	362	41
282	Bisalehalli	179.28	70	70	431	210	221	123	74	123	56	85	48
283	Byrambudi	601.72	162	162	821	400	421	137	35	245	137	208	12
284	Beetadapura	231.18	39	39	195	98	97	32	14	62	24	04	–
285	Kenchenahalli	814.54	69	69	398	204	194	106	59	123	–	113	–
286	Thimmasettihalli	101.40			UN-INHABITED								
287	Hariharapura	163.86	96	96	489	237	252	31	05	148	147	130	02
288	Masthihalli	168.95	24	24	167	77	90	24	05	53	54	48	–
289	Chaluvanahalli	669.67	222	222	1219	612	607	314	125	391	166	346	88
290	Medarahalli	96.75			UN-INHABITED								
291	Korenahalli	469.04	244	244	1325	683	642	193	72	419	72	385	34
292	Mayagondanahalli	57.52			UN-INHABITED								
293	Kachighatta	258.71	189	189	1066	537	529	190	88	323	19	212	02
294	Rampura	177.27	01	03	19	11	08	08	01	07	–	07	–
295	Kodilinganahalli	103.22			UN-INHABITED								
296	Salapura	204.75	74	75	445	217	228	104	43	122	21	112	20
297	Suledimmanahalli	38.73			UN-INHABITED								
298	Kenkerehalli	190.58	64	64	361	192	169	83	27	107	14	99	04
299	Vaderahalli	49.55	08	08	62	27	35	20	14	16	–	16	–
300	Doddenahalli	117.34	43	43	215	111	104	65	26	58	–	58	–
301	Bevinahalli	253.32	102	102	612	296	316	84	37	155	04	152	–
302	Bagilaghatta	276.93	120	120	678	340	338	160	82	160	03	97	–
303	Agrahara	448.27	85	85	507	264	243	133	33	135	67	95	27
304	Uppinahalli	161.85	46	46	238	121	117	64	10	71	37	65	30
305	Chikkerehalli	198.16	56	56	292	154	138	44	10	86	10	83	09
306	Kanakatte	896.40	320	320	1612	815	797	320	216	485	16	310	07
307	Keremundinahalli	265.95			UN-INHABITED								
308	Hampanakatte	134.97			UN-INHABITED								
309	Donanakatte	200.79	139	139	869	428	441	186	103	254	125	219	120
310	Bommasamudra	453.43	125	125	647	328	319	150	64	167	–	148	–
311	Kumbaraghatta	219.96	93	93	584	297	287	152	56	145	01	138	01
312	Bennigundihalli	300.33	70	70	387	193	194	68	33	98	16	83	12
313	Shankaranahalli	618.48	164	164	1014	507	507	232	129	271	11	219	07
314	Maddarahalli	341.97	91	95	492	255	237	152	88	148	27	92	15
315	Kadalamagge	270.21	127	127	741	373	368	288	228	238	–	227	–
316	Kittanakere	564.85	142	142	795	383	412	255	155	231	72	142	–
317	Hosahalli	181.09	123	123	670	349	321	268	183	181	01	148	–
318	Yachagondanahalli	145.11	66	66	419	209	210	155	97	109	01	95	01
319	Madalu	744.42	366	369	2221	1124	1097	648	451	638	07	527	–
320	Yarehalli	1018.65	149	149	855	450	405	191	82	265	05	235	03
321	Chikkametikurke	257.21	27	27	217	107	110	78	70	53	01	47	–
322	Sasivalu	990.74	172	172	1107	545	562	349	250	318	–	287	–
323	Rampura	666.68	259	259	1470	747	723	473	259	464	11	428	08
324	Melenahalli	501.70	92	92	616	323	293	182	74	185	03	165	01
325	Gollarahalli	207.39	28	28	181	94	87	16	02	53	–	30	–

CENSUS ABSTRACT

Taluk: **ARSIKERE**

MAIN WORKERS											
Agricultural Labourers (II)		Household Industry Manufacturing, Processing Servicing and Repairs (V)(a)		Other Workers [(III, IV, V b) & VI to IX]		Marginal workers		Non-workers		Name of Village/Town Name or No. of Ward/ Division/Mohalla etc.,	L.C No.
M	F	M	F	M	F	M	F	M	F		
15	16	17	18	19	20	21	22	23	24	2	1
21	67	–	–	03	–	–	–	199	399	Puralehalli	271
–	–	–	–	–	–	–	–	118	232	Harathanahalli	272
09	20	–	–	–	–	–	–	31	35	Siddapura	273
05	11	–	–	–	–	–	–	10	20	Venkatapura	274
–	–	–	–	–	–	–	–	40	100	Sydrahalli	275
UN-INHABITED										Shanthanahalli	276
02	–	01	01	02	–	–	–	81	173	Basavarajapura	277
07	–	12	–	87	10	–	–	426	975	Bendekere	278
02	45	–	–	–	–	–	–	34	23	Kanihalli	279
UN-INHABITED										Thimmappaianahalli	280
60	44	05	–	25	01	07	74	351	633	Hiriyur	281
37	08	01	–	–	–	–	–	87	165	Bisalehalli	282
27	124	08	01	02	–	01	94	154	190	Byrambudi	283
51	22	03	–	04	02	–	–	36	73	Bettadapura	284
–	–	05	–	05	–	–	127	81	67	Kenchenahalli	285
UN-INHABITED										Thimmasettihalli	286
11	145	01	–	06	–	–	–	89	105	Hariharapura	287
04	54	–	–	01	–	–	–	24	36	Masthihalli	288
23	74	04	01	18	03	10	49	211	392	Chaluvanahalli	289
UN-INHABITED										Medarahalli	290
19	38	13	–	02	–	–	31	264	539	Korenahalli	291
UN-INHABITED										Mayagondanahalli	292
97	16	–	–	14	01	–	–	214	510	Kachighatta	293
–	–	–	–	–	–	–	–	04	08	Rampura	294
–UN-INHABITED										Kondilinganahalli	295
03	01	–	–	07	–	01	–	94	207	Salapura	296
UN-INHABITED										Suledimmanahalli	297
–	–	01	09	07	01	–	–	85	155	Kenkerehalli	298
–	–	–	–	–	–	–	–	11	35	Vaderahalli	299
–	–	–	–	–	–	–	–	53	104	Doddenahalli	300
02	04	–	–	01	–	–	–	141	312	Bevinahalli	301
19	01	04	–	40	02	12	02	168	333	Bagilaghatta	302
34	39	02	01	04	–	–	–	129	176	Agrahara	303
05	07	–	–	01	–	–	–	50	80	Uppinahalli	304
01	01	–	–	02	–	–	–	68	128	Chikkerehalli	305
102	02	01	–	72	07	–	02	330	779	Kanakatte	306
UN-INHABITED										Keremundinahalli	307
UN-INHABITED										Hampanakatte	308
04	04	06	01	25	–	–	05	174	311	Donanakatte	309
05	–	08	–	06	–	–	–	161	319	Bommasamudra	310
01	–	02	–	04	–	–	–	152	286	Kumbaraghatta	311
08	04	02	–	05	–	01	33	94	145	Bennigundihalli	312
13	01	10	–	29	03	02	52	234	444	Shankaranahalli	313
05	06	14	03	37	03	06	49	101	161	Maddarahalli	314
–	–	–	–	11	–	–	–	135	368	Kadalamagge	315
07	53	04	02	78	17	02	46	150	294	Kittanakere	316
04	–	10	–	19	01	–	–	168	320	Hosahalli	317
–	–	–	–	14	–	–	–	100	209	Yachagondanahalli	318
17	04	06	–	88	03	–	–	486	1090	Madalu	319
15	–	05	–	10	02	–	01	185	399	Yarehalli	320
02	–	02	01	02	–	–	–	54	109	Chikkametikurke	321
12	–	08	–	11	–	–	01	227	561	Sasivalu	322
02	–	–	–	34	03	–	–	283	712	Rampura	323
01	–	–	–	19	02	–	–	138	290	Melenahalli	324
02	–	–	–	21	–	–	–	41	87	Gollarahalli	325

Taluk: **ARSIKERE**

URBAN/VILLAGE PRIMARY

L.C. No.	Name of Village/Town/ Name or No. of Ward/ Division/Mohalla etc.,	Area of Village in Hectares and of Town/ Ward in Km²	No. of Occupied residential houses	No. of House-holds	Total Population (including Institutional & Houseless Population)			Literates		MAIN WORKERS			
										Total Main Workers (I-IX)		Cultivators (I)	
					P	M	F	M	F	M	F	M	F
1	2	3	4	5	6	7	8	9	10	11	12	13	14
326	Thumbapura	146.66	95	95	522	277	245	179	96	145	01	118	–
327	Mallenahalli	318.29	09	09	51	22	29	11	03	15	–	12	–
328	Kamasamudra	662.21	285	285	1651	802	849	523	226	468	14	331	01
329	Paduvanahalli	362.15	118	118	661	321	340	58	12	162	13	120	07
330	Kasuvanahalli	177.08	34	34	205	114	91	39	14	71	02	51	–
331	Thudikenahalli	98.22	32	32	195	107	88	77	38	60	–	45	–
332	Singenahalli	157.86	37	37	212	103	109	35	10	54	02	35	–
333	Yarigenahalli	172.72	106	106	581	302	279	191	84	163	07	96	04
334	Basavanahalli	74.61			UN-INHABITED								
335	Kurubarahalli	88.84			UN-INHABITED								
336	Jayachamaraja Pura	689.79	477	480	2534	1312	1222	641	374	767	247	347	17
337	Holalakere	780.75	214	214	1107	570	537	300	162	359	32	260	02
338	Doddametikurke	857.91	455	462	2490	1325	1165	1008	659	656	20	421	02
339	Haralakatta	538.51	225	225	1322	692	630	281	90	426	163	282	90
340	Chikkalkur	359.70	123	123	719	362	357	206	110	190	–	161	–
341	Mallapura	373.49			UN-INHABITED								
342	Ramenahalli	755.07	68	68	376	197	179	123	42	118	01	96	–
343	Hirekal Forest	3554.21	02	02	05	03	02	03	–	02	01	–	–
344	Nagavedi	648.80	158	158	979	493	486	349	190	280	03	255	–
345	Byrapura	234.18	38	38	216	113	103	87	45	63	–	60	–
346	Doddaghatta	320.37	55	55	338	177	161	97	46	92	11	84	–
347	Kyathanahalli	288.61	159	159	937	474	463	281	179	250	02	227	02
348	Soppinahalli	448.31	153	153	863	431	432	271	107	266	69	215	24
349	Chikkondihalli	336.33	55	55	321	178	143	129	57	74	17	65	15
350	Dibbur	536.71	229	230	1395	695	700	332	135	354	71	284	52
351	Sathanagere	413.42	123	123	709	370	339	199	102	238	02	201	–
352	Honnakatta	331.27	97	97	535	279	256	162	73	164	59	114	35
353	Hirisadarahalli	333.54	223	223	1263	624	639	396	290	371	17	263	–
354	Jannavara	412.97	51	51	309	162	147	99	28	85	–	82	–
355	Narasipura	729.95	229	229	1288	642	646	248	63	361	02	310	–
356	Gollarahalli	270.85	78	78	414	209	205	106	18	124	22	98	06
357	Kallugundi	639.70	223	224	1218	615	603	323	201	368	20	237	02
358	Valehalli	444.62	73	73	423	217	206	40	08	124	03	96	–
359	Byarapura	155.45	39	39	224	120	104	83	44	71	04	59	02
360	Hallithimmanahalli	180.12	03	03	25	13	12	03	–	11	–	07	–
361	Shankaranahalli	184.01	136	136	887	444	443	190	83	227	15	166	01
362	Kalasadarahalli	719.46	205	205	1161	597	564	182	78	326	30	242	03
363	Battihalli	287.89			UN-INHABITED								
364	Karadihalli	382.87	132	132	789	385	404	110	38	217	100	188	78
365	Giri Bommenahalli	121.20	28	28	177	88	89	44	16	47	–	41	–
366	Ahamad Pura	282.37	127	127	715	364	351	138	91	214	03	129	01
367	Somasetti Halli	447.59	67	67	314	159	155	88	61	101	02	90	–
368	Magenahalli	264.79	67	67	337	153	184	89	46	89	05	72	–
369	Kasavanahalli	191.94	48	48	289	153	136	191	56	85	–	77	–
370	Rangapura Kaval	619.21			UN-INHABITED								
	URBAN												
11/III	**Arsikere (M)**	**0.83**	**4074**	**4108**	**25351**	**13275**	**12076**	**9030**	**6711**	**6200**	**573**	**252**	**09**
	Division No. I	NA	974	979	5708	2913	2795	1551	1013	1330	240	34	05
	Division No. II	NA	1175	1190	7234	3884	3350	2889	2097	1841	131	81	02
	Division No.III	NA	551	551	3299	1739	1560	1337	1001	830	64	70	–
	Division No.IV	NA	541	544	3543	1902	1641	1463	1066	926	56	45	–
	Division No. V	NA	833	844	5567	2837	2730	1790	1534	1273	82	22	02
11/IV	**Banavar (M)**	**5.44**	**1123**	**1127**	**6601**	**3332**	**3269**	**1743**	**1219**	**1627**	**68**	**732**	**07**
	Division No. I	NA	324	324	1901	958	943	423	259	508	09	323	01
	Division No. II	NA	221	225	1286	670	616	351	229	327	26	88	–
	Division No.III	NA	253	253	1568	794	774	407	261	387	11	224	01
	Division No.IV	NA	140	140	724	352	372	235	215	156	10	72	03
	Division No.IV	NA	185	185	1122	558	564	327	255	249	12	25	02

CENSUS ABSTRACT

Taluk: **ARSIKERE**

MAIN WORKERS										Name of Village/Town Name or No. of Ward/ Division/Mohalla etc.,	L.C No.
Agricultural Labourers (II)		Household Industry Manufacturing, Processing Servicing and Repairs (V)(a)		Other Workers [(III, IV, V b) & VI to IX]		Marginal workers		Non-workers			
M	F	M	F	M	F	M	F	M	F		
15	16	17	18	19	20	21	22	23	24	2	1
02	–	–	–	25	01	–	–	132	244	Thumbapura	326
–	–	–	–	03	–	–	–	07	29	Mallenahalli	327
47	05	06	–	84	08	01	02	333	833	Kamasamudra	328
33	05	–	–	09	01	–	–	159	327	Paduvanahalli	329
–	–	02	–	18	02	–	–	43	89	Kasuvanahalli	330
–	–	01	–	14	–	–	–	47	88	Thudikenahalli	331
17	01	–	–	02	01	–	–	49	107	Singenahalli	332
43	02	01	–	23	01	02	–	137	272	Yarigenahalli	333
UN-INHABITED										Basavanahalli	334
UN-INHABITED										Kurubarahalli	335
179	174	38	15	203	41	02	54	543	921	Jayachamaraja Pura	336
02	–	05	–	92	30	–	–	211	505	Holalakere	337
12	–	46	03	177	15	–	–	669	1145	Doddametikurke	338
134	72	03	–	07	01	–	–	266	467	Haralakatta	339
20	–	02	–	07	–	–	–	172	357	Chikkalkur	340
UN-INHABITED										Mallapura	341
–	–	09	–	13	01	–	–	79	178	Ramenahalli	342
–	–	–	–	02	01	–	–	01	01	Hirekal Forest	343
08	01	03	01	14	01	–	–	213	483	Nagavedi	344
02	–	01	–	–	–	–	–	50	103	Byrapura	345
05	11	–	–	03	–	01	27	84	123	Doddaghatta	346
–	–	–	–	23	–	–	–	224	461	Kyathanahalli	347
37	41	02	–	12	04	–	–	165	363	Soppinahalli	348
01	–	02	–	06	02	28	46	76	80	Chikkondihalli	349
36	14	03	02	31	03	08	72	333	557	Dibbur	350
15	–	04	–	18	02	–	05	132	332	Sathanagere	351
02	–	02	–	46	24	–	–	115	197	Honnakatta	352
50	15	04	02	54	–	–	–	253	622	Hirisadarahalli	353
–	–	–	–	03	–	–	53	77	94	Jannavara	354
03	–	02	–	46	02	05	265	276	379	Narsipura	355
08	07	03	01	15	08	–	48	85	135	Gollarahalli	356
53	11	13	01	65	06	10	227	237	356	Kallugundi	357
26	02	–	–	02	01	–	90	93	113	Valehalli	358
08	01	–	01	04	–	08	65	41	35	Byrapura	359
04	–	–	–	–	–	–	08	02	04	Hallithimmanahalli	360
30	09	06	01	25	04	–	01	217	427	Shankaranahalli	361
40	25	08	–	36	02	01	04	270	530	Kalasadarahalli	362
UN-INHABITED										Battihalli	363
15	22	10	–	04	–	–	–	168	304	Karadihalli	364
–	–	–	–	06	–	–	23	41	66	Giri Bommenahalli	365
23	01	05	–	57	01	–	53	150	295	Ahamad Pura	366
01	–	–	–	10	02	–	06	58	147	Somasetti Halli	367
01	01	03	04	13	–	–	–	64	179	Magenahalli	368
02	–	–	–	06	–	–	–	68	136	Kasavanahalli	369
UN-INHABITED										Rangapura Kaval	370
										URBAN	
53	**14**	**167**	**42**	**5728**	**508**	**46**	**30**	**7029**	**11473**	**Arsikere (M)**	**11/III**
06	10	23	13	1267	212	13	06	1570	2549	Division No. I	
25	01	31	02	1704	126	12	03	2031	3216	Division No. II	
09	02	37	09	714	53	09	04	900	1492	Division No.III	
04	–	21	10	856	46	10	17	966	1568	Division No.IV	
09	01	55	08	1187	71	02	–	1562	2648	Division No. V	
24	**04**	**35**	**09**	**836**	**48**	**07**	**30**	**1698**	**3171**	**Banavar (M)**	**11/IV**
09	–	05	–	171	08	06	10	444	924	Division NO. I	
06	–	14	06	219	20	–	16	343	574	Division No. II	
06	03	–	–	157	07	01	03	406	760	Division No.III	
01	01	04	01	79	05	–	–	196	362	Division No.IV	
02	–	12	02	210	08	–	01	309	551	Division No. V	

BELUR TALUK

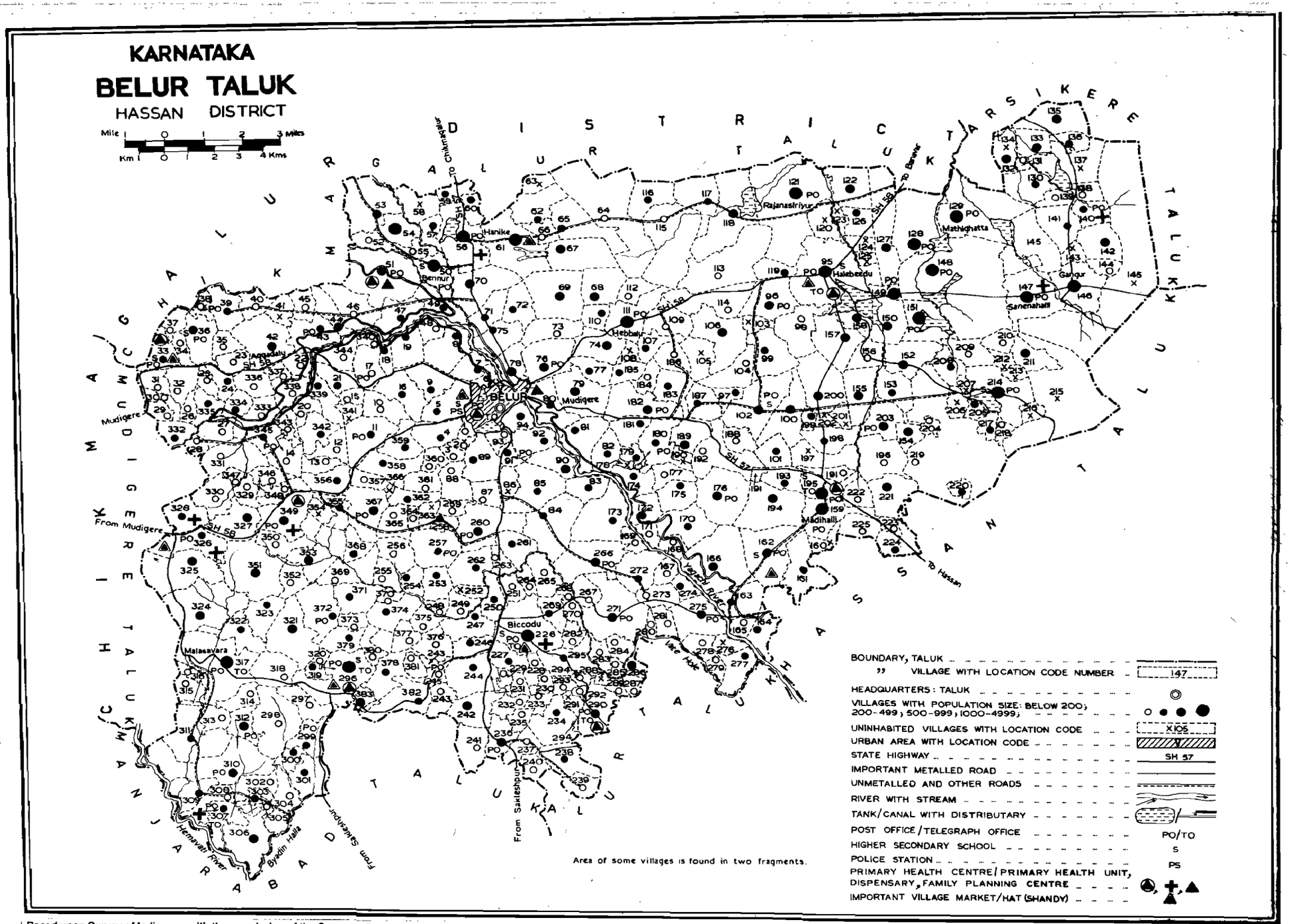

Based upon Survey of India map with the permission of the Surveyor General of India.

© Government of India Copyright, 1987.

ALPHABETICAL LIST OF VILLAGES

Taluk: **BELUR**

Sl. No.	Name of village	1981 Census L.C. No.	Population 1971	Population 1981
1	2	3	4	5
1.	Adagunchanahalli *(Adagamchanhalli)*	320	23	10
2.	Adagooru	214	1880	2201
3.	Adavibantenahalli	220	320	420
4.	Aduvalli	35	124	182
5.	Agasaravalli *(Agasarahalli)*	44	449	423
6.	Aggadalu	42	612	654
7.	Ajjenahalli	183	232	290
8.	Aladahalli	217	325	383
9.	Alur	358	185	200
10.	Ammanagudi Kaval	186	6	20
11.	Andale	176	703	928
12.	Andur	273	34	53
13.	Angadihalli	222	410	7
14.	Angajanahalli	34	–	26
15.	Ankihalli	236	622	641
16.	Anughatta	372	208	250
17.	Appagodanahalli	117	222	319
18.	Appihalli	140	394	461
19.	Arehalli	296	3004	4646
20.	Arekaravalli	246	25	205
21.	Athigudda Kaval *(Athaguddakaval)*	134	..	..
22.	Attalagere *(Atalagere)*	6	..	..
23.	Bakravalli *(Bakkaravalli)*	249	141	172
24.	Bakkaravalli	322	254	428
25.	Baladakallu	313	100	104
26.	Balaguli	297	16	31
27.	Balaguppe	23	37	64
28.	Balenahalli	143	..	..
29.	Baliganahalli	264	42	55
30.	Ballavara *(Bellavara)*	374	270	327
31.	Ballerahalli *(Bellenahalli)*	189	453	638
32.	Ballur	11	432	445
33.	Banasavalli	336	147	151
34.	Bandahalli	231	50	45
35.	Bantenahalli *(Bantenahalli)*	76	578	874
36.	Basavapura	225	192	188
37.	Bellotte *(Bellote)*	355	198	269
38.	Benninamane	12	100	125
39.	Bennur	50	1056	1068
40.	Bettadakeshavi *(Bettadakesavi)*	346	95	105
41.	Bettadalur	221	504	635
42.	Bichodu	226	799	1248
43.	Bilaguli *(Bilagulli)*	267	40	37
44.	Billagavalli	375	101	150
45.	Bindenahalli *(Bindenhalli)*	25	55	53
46.	Biranagodu	24	233	313
47.	Bitraualli *(Bitravalli)*	94	210	278
48.	Bolenahalli *(Bolemhalli)*	287	22	20
49.	Bommadihalli	19	389	450
50.	Bommadihalli	263	133	147
51.	Bommenahalli	164	209	259
52.	Bommenahalli	352	157	162
53.	Boovanahalli *(Boovanhalli)*	363	..	..
54.	Byadane	301	440	327
55.	Byadra Somenahalli	40	133	126
56.	Challenahalli	251	98	104
57.	Chammadevanahalli *(Chammadevamhalli)*	86	..	..
58.	Chandanahalli *(Chandamhalli)*	272	262	318
59.	Chandapura	248	58	28
60.	Channapura	2	131	152
61.	Channapura	60	244	289
62.	Channenahalli	105	..	..
63.	chataki	31	49	26
64.	Chatchatnahalli	128	1107	1365
65.	Chatnahalli	142	738	850
66.	Chatnahalli	293	79	81
67.	Cheekanahalli *(Cheeknhalli)*	326	312	465
68.	Cheelanaikanahalli *(Cheelanaiknhalli)*	96	585	707
69.	Chikkabiccodu	227	223	255
70.	Chikkabyadigere	78	414	519
71.	Chikkahasade	369	116	136
72.	Chikkamedur *(Chikkamedure)*	17	197	148
73.	Chikkammanahalli	97	237	287
74.	Chikkanahalli *(Chikkanahalli)*	103	32	..
75.	Chikkasalavara	323	240	243
76.	Chikkole	84	427	499
77.	Chickur	180	290	292
78.	Chinnenahalli *(Chinnenhalli)*	16	415	408
79.	Chokanahalli *(Chokenhalli)*	250	408	360
80.	Chomanahalli *(Chomanhalli)*	171	34	33
81.	Chowdanahalli *(Chowdanhalli)*	262	319	347
82.	Chunchanahalli *(Chunchahhalli)*	343	35	26
83.	Chunganahalli *(Chunganhalli)*	331	124	117
84.	Dabbe *(Debbe)*	345	260	279
85.	Danaikanahalli *(Danaikanhalli)*	75	298	370
86.	Danaikanahalli *(Danaikanhalli)*	281	81	108
87.	Dasagodanahalli *(Dasagodanhalli)*	209	50	94
88.	Devalapura	22	180	184
89.	Devarahalli	218	67	73

ALPHABETICAL LIST OF VILLAGES
Taluk: BELUR

Sl. No.	Name of village	1981 Census L.C. No.	Population 1971	Population 1981
1	2	3	4	5
90	Devarakeshavi	329	108	126
91	Devihalli	100	537	867
92	Doddamedur *(Doddameduru)*	9	281	342
93	Doddasalavara	321	249	516
94	Doddabyadigere	68	417	534
95	Doddihalli	277	197	250
96	Dolanamane	373	31	88
97	Echala Halli *(Echalahalli)*	365	114	82
98	Gabbalagodu	15	134	169
99	Gangavara	368	217	251
100	Gangur	146	1045	1213
101	Geddalahalli *(Geddalahalli)*	108	..	..
102	Ghattadahalli *(Gattadahalli)*	148	1927	2480
103	Gendehalli	33	308	415
104	Ginnanamane	268	38	47
105	Girikallahalli	156	66	76
106	Gollenahalli *(Gollenahalli)*	63	..	..
107	Gonisomenahalli *(Gonisomenahalli)*	151	1133	1142
108	Goravanahalli *(Goravanahalli)*	308	140	180
109	Gorur	170	325	464
110	Gotravalli	5	288	359
111	Govinahalli *(Govinahalli)*	47	200	263
112	Gummanahalli *(Gummanahalli)*	237	123	144
113	Gurgihalli	318	120	93
114	Hadlagere	173	296	354
115	Hagare	195	391	1072
116	Hagare Kaval	197	494	..
117	Hakkihalli	115	..	31
118	Halebeedu	95	3695	4453
119	Halthore	161	231	334
120	Handralu	194	751	863
121	Hanike	61	989	1185
122	Hanike	163	375	468
123	Hanjihalli	350	109	120
124	Hanumidi *(Hanumdi)*	53	875	944
125	Haralakatte	366	..	..
126	Harohalli	172	338	446
127	Harubihalli	155	632	721
128	Hebbalu	111	883	1118
129	Heddaravalli	240	111	134
130	Heggade	304	191	59
131	Heggadihalli	380	57	96
132	Hemmidaganahalli	283	52	44
133	Hirigadde	348	29	46
134	Hirigarje	378	314	494
135	Hiriguppe	166	163	539
136	Hirihalli	135	509	617
137	Hirihasade	353	744	817
138	Hirikole	85	253	291
139	Hirivate	238	222	336
140	Holabagere	196	68	86
141	Holalu	234	414	326
142	Honnavalli	294	30	30
143	Honnemane	270	99	128
144	Honnenahalli *(Honnenihalli)*	65	363	448
145	Honnenahalli *(Honnenhalli)*	190	..	..
146	Honnenahalli Kaval *(Honnenhalli Kaval)*	64	8	28
147	Hosahalli *(Hoshalli)*	10	123	122
148	Hosahalli *(Hoshalli)*	27	132	147
149	Hosahalli *(Hoshalli)*	55	100	124
150	Hosahalli *(Hoshalli)*	144	..	53
151	Hosahalli *(Hoshalli)*	174	395	452
152	Hosahalli *(Hoshalli)*	185	408	482
153	Hosahalli *(Hoshalli)*	233	80	55
154	Hosahalli	309	273	266
155	Hosamane	300	187	305
156	Hulikere	158	642	753
157	Hullenahalli *(Hullenhalli)*	116	238	365
158	Hullukodu	377	73	115
159	Hulugundi	162	723	619
160	Hunsekere	46	113	132
161	Hunsekere *(Hunasekere)*	74	439	635
162	Hanuganahalli *(Hunganahalli)*	328	384	447
163	Huskur	247	322	381
164	Huvenahalli *(Huvenahalli)*	124	..	..
165	Ibbeedu *(Ibeedu)*	182	752	975
166	Ichenahalli *(Ichenhalli)*	213	..	..
167	Idahalla Kaval *(Idahallikaval)*	145	..	..
168	Illenahalli *(Illenhalli)*	207	..	..
169	Intitholalu *(Intitolalu)*	295	285	358
170	Irakaravalli	241	138	196
171	Iravalli	43	314	320
172	Jagaboranahalli *(Jagaboranahalli)*	265	193	178
173	Jinigenahalli	276	..	..
174	Jogihalli	112	138	154
175	Jogihalli	131	..	9
176	Kabbigarahalli	139	100	122
177	Kabbinamane	18	129	213

ALPHABETICAL LIST OF VILLAGES
Taluk: **BELUR**

Sl. No.	Name of village	1981 Census L.C. No.	Population 1971	Population 1981
1	2	3	4	5
178.	Kachihalli	87	125	152
179.	Kadegarje	382	600	496
180.	Kalanamata	229	36	9
181.	Kallahalli	41	92	..
182.	Kallahalli	109	28	4
183.	Kallahalli	285	..	40
184.	Kallahalli Kaval	113	189	68
185.	Kallahalli Kaval (A.M.)	114	–	96
186.	Kalleri	36	738	861
187.	Kallibore Kaval	127	417	502
188.	Kallusettihalli	118	534	742
189.	Kallusettihalli	177	158	199
190.	Kalyanapura	198	377	444
191.	Kanadur *(Kandur)*	330	105	161
192.	Kanaguppe	371	355	407
193.	Kanahalli	316	106	114
194.	Kanaikanahalli	71	451	488
195.	Kanaikanahalli Jodi *(Konaikanhalli)*	168	23	39
196.	Kanakanahalli *(Kanakenahalli)*	141	301	322
197.	Kandavara	362	256	277
198.	Karadagodu	252	..	..
199.	Karagada	56	1276	1482
200.	Karikattehalli	122	463	522
201.	Karikihalli	14	125	156
202.	Kashipura	212	..	..
203.	Kattesomenahalli *(Kattesomanhalli)*	98	140	188
204.	Keethur	335	250	266
205.	Kelehalli	52	114	190
206.	Kerlur	89	113	456
207.	Kerlur	289	138	166
208.	Kesagodu	290	623	642
209.	Keshavapura	160	..	..
210.	Kiragadalu	258	229	314
211.	Kithavara	379	120	236
212.	Kodaganahalli *(Kodagahhalli)*	232	90	121
213.	Kodanahalli *(Kodanhalli)*	57	324	381
214.	Kodihalli	137	..	..
215.	Kodihalli	149	1467	1649
216.	Kodihalli	205	382	466
217.	Kodihalli	282	88	122
218.	Kogilamane	261	227	293
219.	Kogodu	351	587	806
220.	Komaranahalli *(Komaranhalli)*	153	368	445
221.	Kondli	130	254	352
222.	Konerlu	359	198	234
223.	Koralagadde	302	324	189
224.	Koratikere	72	180	223
225.	Kotiganahalli *(Kotiganhalli)*	342	275	301
226.	Kowri	256	145	173
227.	Krishnapura	278	68	78
228.	Kudlur	49	246	277
229.	Kudumanahalli *(Kudumanhalli)*	26	79	116
230.	Kumarihalli	216	..	..
231.	Kumbarahalli	37	30	33
232.	Kumbarahalli	325	506	749
233.	Kuppagodu	327	495	746
234.	Kushavara *(Koosavara)*	257	330	364
235.	Kyathalapura	104	179	149
236.	Kyathanakere	208	236	292
237.	Lakkenahalli *(Lakkenhalli)*	286	200	590
238.	Lakkunda	242	349	590
239.	Lakshmipura	1	84	115
240.	Laxmipura	179	197	279
241.	Lingapura	383	297	830
242.	Machanaikanahalli *(Manchanaikanhalli)*	73	114	169
243.	Madaghatta	271	608	758
244.	Madagodu	28	128	165
245.	Madalamane *(Mandalamane)*	38	153	162
246.	Madavalli	279	6	9
247.	Madenahalli *(Madenhalli)*	314	35	60
248.	Madhavapura	333	84	118
249.	Madihalli	159	544	1242
250.	Madvapura	340	121	168
251.	Magehalli	32	99	139
252.	Mahala	235	48	55
253.	Mailahalli	360	142	186
254.	Malagere	266	530	622
255.	Malahalli	319	201	241
256.	Malalakeshavi *(Malalakesavi)*	347	30	39
257.	Malasavara	317	918	1334
258.	Malenahalli *(Malenhalli)*	62	405	441
259.	Mallapura	92	404	409
260.	Mallapura	201	..	..
261.	Mallapura	381	95	111
262.	Mallarahosahalli	274	145	202
263.	Mallavalli *(Malavalli)*	255	4	23
264.	Malliganur	254	243	249
265.	Mallikarjunapura	101	207	250
266.	Malur	332	194	267
267.	Maranahalli *(Maranhalli)*	136	217	249
268.	Maravathi	337	59	124
269.	Marur	30	22	44
270.	Marur	344	119	132
271.	Mathavara	244	401	446
272.	Mathighatta	129	1464	1774
273.	Mathihalli	356	181	273
274.	Mavinakere	3	98	121
275.	Mayagodanahalli	206	..	..
276.	Mayagowdanahalli *(Mayagowdanahalli)*	126	389	464
277.	Melanahalli *(Melanhalli)*	13	45	58
278.	Menasinamane	354	..	..

ALPHABETICAL LIST OF VILLAGES
Taluk: **BELUR**

Sl. No.	Name of village	1981 Census L.C. No.	Population 1971	Population 1981
1	2	3	4	5
279	Minuganahalli *(Minuganhalli)*	138	105	122
280	Mogasavara *(Magasavara)*	253	248	339
281	Moovala	243	17	49
282	Motihalli	125	..	..
283	Muddanahalli *(Muddanhalli)*	370	..	18
284	Mudigere	79	491	628
285	Mudigudda Kaval	191	..	4
286	Mudlagere *(Mudalagere)*	291	..	..
287	Mugalihalli	175	238	266
288	Mugalihalli	259	112	140
289	Mulenahalli *(Mulenhalli)*	224	325	468
290	Mundaghatta	48	106	143
291	Murahalli	311	327	445
292	Muthuganne *(Muthganne)*	69	695	770
293	Muthugdahalli *(Muthugadahalli)*	338	169	176
294	Naganhalli *(Nagenahalli)*	349	644	778
295	Nadagowdanahalli *(Nandogowdanhalli)*	312	570	736
296	Naranapura	54	926	1096
297	Narvey	307	436	484
298	Narvepete *(Narveypet)*	305	155	186
299	Navilahalli	357	134	152
300	Neelanahalli *(Neelanhalli)*	292	110	98
301	Nettekere *(Nettikere)*	81	290	404
302	Nidagodu	4	279	361
303	Nidagodu (A.C)	39	170	202
304	Nidumanahalli *(Nidumanhalli)*	269	303	345
305	Nittor *(Nittur)*	88	89	143
306	Paduvalalu	275	581	672
307	Panditanahalli *(Pandithanhalli)*	200	498	548
308	Ponnathapura	99	689	337
309	Prasadihalli *(Parasadihalli)*	90	463	546
310	Pura	169	170	184
311	Pura	230	19	25
312	Rajagere	150	625	715
313	Rajanasiriyur	121	2878	3009
314	Rajanahalli *(Rajanhalli)*	284	142	157
315	Ramachandrapura	192	90	100
316	Ramadevarahalli Kaval	215	..	..
317	Ramenahalli *(Ramanhalli)*	181	164	222
318	Ranaghatta	83	191	261
319	Rayapura	80	399	495
320	Sanenahalli *(Sanenhalli)*	120	..	..
321	Sanenahalli *(Sanenhalli)*	147	1399	1568
322	Sanenahalli *(Sanenhalli)*	334	167	217
323	Sanyasihalli	91	324	380
324	Savasihalli	203	643	828
325	Shambuganahalli	8	287	341
326	Shettigere	70	496	573
327	Shettihalli	66	152	161
328	Shettihalli	364	22	17
329	Shingaravalli *(Shighravalli)*	239	204	199
330	Shiragura	324	809	966
331	Shivaladahalli	107	339	427
332	Shivanenahalli *(Shivanahalli)*	132	505	611
333	Shivapura	204	50	72
334	Shivapura Kaval	219	83	110
335	Shiveyogipura *(Shivayogipura)*	193	193	291
336	Siddanahalli *(Siddanhalli)*	199	216	263
337	Siddapura	157	478	553
338	Siddapura	202	..	..
339	Singapura	20	191	192
340	Siraghatta	58	..	..
341	Somanahalli *(Somanhalli)*	228	91	125
342	Somanahalli *(Somanhalli)*	339	224	236
343	Somapura *(Sompura)*	77	367	432
344	Somapura	123	..	..
345	Somshettihalli	67	726	870
346	Somenahalli *(Somenhalli)*	184	64	59
347	Sugalur *(Suglur)*	21	239	224
348	Sulagalale	306	581	548
349	Suledevarahalli *(Sulidevarahalli)*	223	..	47
350	Sullakki	361	62	84
351	Surakodu *(Soorakodu)*	376	141	178
352	Suranaikanahalli *(Suranaiknhalli)*	133	506	613
353	Surapura	7	419	469
354	Surapura	82	196	249
355	Thagare	260	565	733
356	Thalagodu	29	114	143
357	Thattehalli	152	459	535
358	Thattekere	167	117	129
359	Thendegere	165	84	105
360	Thendekere Jodi	187	180	340
361	Thimmanahalli *(Thimmanhalli)*	110	222	248
362	Thimmanahalli *(Thimmanhalli)*	178	..	..
363	Thippanahalli *(Thippanhalli)*	119	157	244

ALPHABETICAL LIST OF VILLAGES
Taluk: **BELUR**

Sl. No.	Name of village	1981 Census L.C. No.	Population 1971	Population 1981
1	2	3	4	5
364	Thirumalanahalli *(Thirumalanhalli)*	211	460	556
365	Tholalu	367	469	603
366	Thumbudevanahalli *(Thumbadevanahalli)*	310	793	877
367	Uddamanahalli *(Uddummanhalli)*	303	104	200
368	Umadevihalli *(Umadevanhalli)*	210	125	142
369	Umbalagodu	315	85	102
370	Utholalu *(Uttolalu)*	298	285	149
371	Utpatanahalli *(Uthpatahalli)*	93	393	177
372	Vaddarahalli *(Voddarhalli)*	154	472	518
373	Vaderahalli	288	..	..
374	Vaginakere	45	112	177
375	Vajarahalli	341	..	..
376	Vatehalli	299	310	320
377	Veeradevanahalli *(Veeradevanhalli)*	106	261	600
378	Veerapura	188	127	157
379	Venktipete	245	107	110
380	Yakkasettihalli	59	363	391
381	Yalahanka *(Yelahanka)*	102	621	665
382	Yamasandi	51	608	708
383	Yedihalli	280	73	77

Taluk: **BELUR**

URBAN/VILLAGE PRIMARY

L.C. No.	Name of Village/Town/ Name or No. of Ward/ Division/Mohalla etc.,		Area of Village in Hectares and of Town/ Ward in Km²	No. of Occupied residential houses	No. of House-holds	Total Population (including Institutional & Houseless Population)			Literates		MAIN WORKERS: Total Main Workers (I-IX)		MAIN WORKERS: Cultivators (I)	
						P	M	F	M	F	M	F	M	F
1	2		3	4	5	6	7	8	9	10	11	12	13	14
	BELUR TALUK	**T**	**845.1**	**25041**	**25333**	**147922**	**74523**	**73399**	**34431**	**18636**	**41271**	**10017**	**24046**	**1777**
		R	**841.1**	**22651**	**22917**	**134332**	**67552**	**66780**	**29762**	**15053**	**37975**	**9672**	**23675**	**1749**
		U	**4.0**	**2390**	**2416**	**13590**	**6971**	**6619**	**4669**	**3583**	**3296**	**345**	**371**	**28**
	RURAL													
1	Lakshmipura		48.64	21	21	115	58	57	18	5	29	–	27	–
2	Channapura		46.00	22	22	152	80	72	45	20	40	2	37	1
3	Mavinakere		57.63	20	20	121	55	66	9	3	31	4	23	2
4	Nidagodu		202.09	66	66	361	182	179	63	19	89	4	70	2
5	Gotravalli		254.98	55	57	359	191	168	62	8	91	13	73	2
6	Attalagere		78.56					UN-INHABITED						
7	Surapura		143.75	85	89	469	236	233	106	31	126	15	108	–
8	Shambuganahalli		281.22	63	63	341	177	164	94	20	101	1	98	1
9	Doddamedur		210.78	56	56	342	177	165	75	37	99	11	73	–
10	Hosahalli		188.71	32	32	122	60	62	11	4	42	49	35	39
11	Ballur		328.43	73	73	445	221	224	104	44	143	140	120	123
12	Benninamane		138.95	22	22	125	64	61	25	11	45	41	15	13
13	Melanahalli		106.88	10	10	58	26	32	11	6	20	26	9	13
14	Karikihalli		263.11	25	25	156	73	83	37	30	39	4	28	–
15	Gabbalagodu		61.17	29	29	169	84	85	42	31	48	5	32	–
16	Chinnenahalli		269.56	67	67	408	191	217	121	52	117	7	101	1
17	Chikkamedur		217.27	27	27	148	74	74	46	18	37	3	30	1
18	Kabbinamane		61.60	40	40	213	110	103	18	8	60	44	20	–
19	Bommadihalli		223.56	67	67	450	214	236	84	41	115	24	83	2
20	Singapura		106.65	26	26	192	90	102	22	2	50	10	17	–
21	Sugalur		165.45	37	37	224	114	110	74	34	64	5	29	1
22	Devalapura		103.86	32	32	184	94	90	45	19	50	7	25	3
23	Balaguppe		121.45	13	13	64	28	36	9	4	18	13	5	–
24	Biranagodu		116.85	54	54	313	167	146	83	46	82	12	35	–
25	Bindenahalli		80.97	10	10	53	27	26	14	5	12	6	4	–
26	Kudumanahalli		81.16	21	21	116	60	56	20	15	32	6	21	–
27	Hosahalli		181.73	25	25	147	65	82	35	20	39	2	37	–
28	Madagodu		67.21	29	29	165	79	86	22	18	44	–	17	–
29	Thalagodu		90.57	23	23	143	66	77	23	19	37	13	12	–
30	Marur		82.05	8	8	44	20	24	6	6	14	1	2	–
31	Chataki		108.96	4	4	26	20	6	11	4	11	1	1	–
32	Magehalli		162.90	26	26	139	74	65	54	36	43	10	13	1
33	Gendehalli		195.59	58	62	415	209	206	113	59	97	24	41	–
34	Angajanahalli		84.35	5	5	26	14	12	4	1	6	–	6	–
35	Aduvalli		108.48	33	33	182	82	100	34	22	38	14	8	2
36	Kalleri		242.35	152	152	861	431	430	229	124	257	107	42	–
37	Kumbarahalli		104.08	6	6	33	16	17	11	8	9	3	4	–
38	Madalamane		76.19	27	27	162	92	70	27	15	42	3	27	–
39	Nidagodu (A.C)		233.44	29	29	202	91	111	43	22	53	15	35	–
40	Byadrasomenahalli		126.81	18	18	126	68	58	31	10	34	–	32	–
41	Kallahalli		116.26					UN-INHABITED						
42	Aggadalu		435.87	103	103	654	319	335	181	97	204	53	74	4
43	Iravalli		263.32	59	59	320	152	168	86	56	95	30	32	1
44	Agasaravalli		158.59	58	58	423	218	205	85	49	119	6	106	–
45	Vaginakere		121.46	27	27	177	86	91	55	27	53	–	52	–
46	Hunsekere		248.89	26	26	132	68	64	8	3	49	2	49	–
47	Govinahalli		227.35	49	49	263	128	135	31	18	75	7	68	6
48	Mundaghatta		110.10	24	24	143	87	56	20	2	41	6	36	–
49	Kudlur		182.90	42	43	277	144	133	55	23	78	31	62	3
50	Bennur		217.08	162	162	1068	531	537	326	233	311	17	274	9

CENSUS ABSTRACT

Taluk: **BELUR**

MAIN WORKERS												
Agricultural Labourers (II)		Household Industry Manufacturing, Processing Servicing and Repairs (V)(a)		Other Workers [(III, IV, V b) & VI to IX]		Marginal workers		Non-workers			Name of Village/Town Name or No. of Ward/ Division/Mohalla etc.,	L.C No.
M	F	M	F	M	F	M	F	M	F			
15	16	17	18	19	20	21	22	23	24		2	1
5626	**3474**	**708**	**193**	**10891**	**4573**	**258**	**4007**	**32994**	**59375**	**T**	**BELUR TALUK**	
5590	**3469**	**573**	**171**	**8137**	**4283**	**254**	**3973**	**29323**	**53135**	**R**		
36	**5**	**135**	**22**	**2754**	**290**	**4**	**34**	**3671**	**6240**	**U**		
											RURAL	
–	–	–	–	2	–	–	4	29	53		Lakshmipura	1
1	1	–	–	2	–	1	15	39	55		Channapura	2
8	2	–	–	–	–	–	16	24	46		Mavinakere	3
3	2	–	–	16	–	8	47	85	128		Nidagodu	4
18	11	–	–	–	–	8	29	92	126		Gotravalli	5
		UN-INHABITED									Attalagere	6
11	15	–	–	7	–	3	46	107	172		Surapura	7
1	–	–	–	2	–	–	–	76	163		Shambuganahalli	8
–	–	–	–	26	11	–	–	78	154		Doddamedur	9
7	10	–	–	–	–	–	–	18	13		Hosahalli	10
17	17	–	–	6	–	–	1	78	83		Ballur	11
29	28	–	–	1	–	–	1	19	19		Benninamane	12
11	13	–	–	–	–	–	–	6	6		Melanahalli	13
7	1	–	–	4	3	–	–	34	79		Karikihalli	14
15	5	–	–	1	–	–	4	36	76		Gabbalagodu	15
6	6	6	–	4	–	3	71	71	139		Chinnenahalli	16
6	2	–	–	1	–	–	–	37	71		Chikkamedur	17
38	44	–	–	2	–	–	–	50	59		Kabbinamane	18
11	12	1	–	20	10	–	–	99	212		Bommadihalli	19
29	10	4	–	–	–	–	–	40	92		Singapura	20
34	3	–	–	1	1	–	–	50	105		Sugalur	21
23	4	1	–	1	–	–	–	44	83		Devalapura	22
6	4	–	–	7	9	–	–	10	23		Balaguppe	23
9	6	5	2	33	4	–	–	85	134		Biranagudu	24
–	–	1	–	7	6	–	–	15	20		Bindenahalli	25
5	3	–	–	6	3	–	–	28	50		Kudumanahalli	26
–	1	–	–	2	1	–	–	26	80		Hosahalli	27
24	–	–	–	3	–	–	–	35	86		Madagodu	28
21	11	–	–	4	2	–	–	29	64		Thalagodu	29
8	–	–	–	4	1	–	–	6	23		Marur	30
3	1	–	–	7	–	–	–	9	5		Chataki	31
12	7	–	–	18	2	–	–	31	55		Magehalli	32
43	22	2	–	11	2	16	74	96	108		Gendehalli	33
–	–	–	–	–	–	6	3	2	9		Angajanahalli	34
29	12	–	–	1	–	13	29	31	57		Aduvalli	35
62	17	–	–	153	90	–	–	174	323		Kalleri	36
3	1	–	–	2	2	–	–	7	14		Kumbarahalli	37
10	3	–	–	5	–	2	11	48	56		Madalamane	38
5	15	7	–	6	–	–	15	38	81		Nidagodu (A.C)	39
1	–	–	–	1	–	2	16	32	42		Byadrasomenahalli	40
		UN-INHABITED									Kallahalli	41
129	49	–	–	1	–	–	61	115	221		Aggadalu	42
58	29	–	–	5	–	–	–	57	138		Iravalli	43
11	6	–	–	2	–	–	–	99	199		Agasaravalli	44
–	–	–	–	1	–	–	2	33	89		Vaginakere	45
–	2	–	–	–	–	–	–	19	62		Hunsekere	46
7	1	–	–	–	–	–	44	53	84		Govinahalli	47
5	6	–	–	–	–	–	5	46	45		Mundaghatta	48
9	27	2	–	5	1	–	6	66	96		Kudlur	49
9	4	7	–	21	4	–	56	220	464		Bennur	50

Taluk: **BELUR**

URBAN/VILLAGE PRIMARY

L.C. No.	Name of Village/Town/ Name or No. of Ward/ Division/Mohalla etc.,	Area of Village in Hectares and of Town/ Ward in Km²	No. of Occupied residential houses	No. of House-holds	Total Population (including Institutional & Houseless Population)			Literates		MAIN WORKERS: Total Main Workers (I-IX)		MAIN WORKERS: Cultivators (I)	
					P	M	F	M	F	M	F	M	F
1	2	3	4	5	6	7	8	9	10	11	12	13	14
51	Yamasandi	615.29	121	122	708	359	349	197	124	203	90	154	34
52	Kelehalli	107.70	24	29	190	90	100	19	5	53	37	43	17
53	Hanumidi	422.05	151	151	944	494	450	161	37	241	45	119	4
54	Naranapura	195.99	179	179	1096	551	545	280	129	303	1	275	–
55	Hosahalli	117.52	20	21	124	63	61	51	33	40	–	40	–
56	Karagada	479.63	237	237	1482	740	742	344	185	409	176	320	5
57	Kodanahalli	123.82	60	60	381	180	201	83	37	110	11	88	–
58	Siraghatta	217.83				UN-INHABITED							
59	Yakkasettihalli	108.49	63	63	391	203	188	73	45	113	15	83	6
60	Channapura	107.86	39	39	289	145	144	90	51	54	1	37	–
61	Hanike	560.16	181	184	1185	640	545	254	67	303	12	232	6
62	Malenahalli	287.86	74	74	441	209	232	97	30	129	16	123	11
63	Gollenahalli	108.56				UN-INHABITED							
64	Honnenahalli Kaval	980.56	7	7	28	13	15	11	3	7	–	6	–
65	Honnenahalli	371.71	66	66	448	233	215	151	46	127	–	119	–
66	Shettihalli	102.39	26	26	161	74	87	35	24	36	–	26	–
67	Somashettihalli	354.88	139	140	870	439	431	144	40	262	20	119	20
68	Doddabyadigere	269.96	90	90	534	265	269	108	30	151	69	76	5
69	Muthuganne	465.39	123	123	770	409	361	180	128	266	93	119	4
70	Shettigere	418.51	88	88	573	292	281	91	29	152	17	70	1
71	Kanaikanahalli	202.52	79	79	488	256	232	127	59	130	36	118	36
72	Koratikere	208.13	34	34	223	112	111	35	16	70	23	68	23
73	Machanaikanahalli	222.82	21	21	169	83	86	51	18	48	4	43	1
74	Hunsekere	248.89	104	108	635	363	272	106	34	237	30	111	–
75	Danaikanahalli	218.81	51	51	370	188	182	80	31	89	13	46	–
76	Bantenahalli	346.14	134	134	874	435	439	267	199	226	11	91	8
77	Somapura	140.11	73	76	432	218	214	73	35	121	3	53	3
78	Chikkabyadigere	194.05	76	76	519	259	260	89	28	122	14	89	3
79	Mudigere	381.25	100	100	628	311	317	95	39	185	26	74	–
80	Rayapura	311.97	76	77	495	254	241	129	57	136	6	127	2
81	Nettikere	352.00	69	69	404	205	199	57	21	111	9	108	8
82	Surapura	172.04	45	45	249	130	119	63	25	84	6	83	6
83	Ranaghatta	188.06	42	42	261	142	119	33	13	79	5	39	4
84	Chikkole	464.08	77	77	499	252	247	115	50	121	10	76	2
85	Hirikole	398.27	50	50	291	157	134	78	43	89	10	74	1
86	Chammadevanahalli	119.53				UN-INHABITED							
87	Kachihalli	123.17	28	28	152	69	83	25	8	42	16	33	2
88	Nittur	220.41	25	25	143	73	70	26	7	46	4	39	–
89	Kerlur	249.88	76	76	456	235	221	87	21	136	34	64	5
90	Prasadihalli	185.33	74	91	546	270	276	104	42	155	36	74	6
91	Sanyasihalli	72.80	63	63	380	181	199	77	34	98	9	84	2
92	Mallapura	200.49	60	60	409	207	202	84	43	115	10	84	7
93	Utpatanahalli	71.69	35	35	177	101	76	50	17	67	2	24	1
94	Bitraualli	140.68	49	49	278	141	137	66	17	74	22	35	–
95	Halebeedu	907.95	709	754	4453	2228	2225	1320	849	1233	146	671	32
96	Cheelanaikanahalli	319.90	108	108	707	357	350	196	104	201	7	174	–
97	Chikkammanahalli	78.88	37	37	287	157	130	72	34	88	1	65	–
98	Kattesomanahalli	307.46	21	31	188	89	99	61	35	50	1	41	–
99	Ponnathapura	305.09	81	81	337	152	185	54	26	83	1	82	1
100	Devihalli	344.81	145	145	867	447	420	102	50	256	6	228	1

CENSUS ABSTRACT

Taluk: **BELUR**

MAIN WORKERS										Name of Village/Town Name or No. of Ward/ Division/Mohalla etc.,	L.C No.
Agricultural Labourers (II)		Household Industry Manufacturing, Processing Servicing and Repairs (V)(a)		Other Workers [(III, IV, V b) & VI to IX]		Marginal workers		Non-workers			
M	F	M	F	M	F	M	F	M	F		
15	16	17	18	19	20	21	22	23	24	2	1
31	51	–	–	18	5	4	109	152	150	Yamasandi	51
10	20	–	–	–	–	–	17	37	46	Kalehalli	52
116	41	–	–	6	–	–	–	253	405	Hanumidi	53
27	–	–	–	1	1	–	–	248	544	Naranapura	54
–	–	–	–	–	–	–	–	23	61	Hosahalli	55
57	168	2	–	30	3	6	57	325	509	Karagada	56
19	11	–	–	3	–	–	47	70	143	Kodanahalli	57
		UN-INHABITED								Siraghatta	58
30	9	–	–	–	–	–	63	90	110	Yakkasettihalli	59
13	1	–	–	4	–	–	–	91	143	Channapura	60
65	6	–	–	6	–	–	–	337	533	Hanike	61
4	5	–	–	2	–	–	–	80	216	Malenahalli	62
		UN-INHABITED								Gollenahalli	63
–	–	–	–	1	–	–	2	6	13	Honnenahalli Kaval	64
5	–	1	–	2	–	2	62	104.	153	Honnenahalli	65
10	–	–	–	–	–	–	5	38	82	Shettihalli	66
132	–	3	–	8	–	–	–	177	411	Somashettihalli	67
72	64	1	–	2	–	6	48	108	152	Doddabyadigere	68
145	88	–	–	2	1	–	23	143	245	Muthuganne	69
76	16	4	–	2	–	–	–	140	264	Shettigere	70
–	–	6	–	6	–	–	–	126	196	Kanaikanahalli	71
–	–	–	–	2	–	–	–	42	88	Koratikere	72
1	–	–	–	4	3	–	–	35	82	Machanaikanahalli	73
27	10	–	–	99	20	–	–	126	242	Hunsekere	74
37	12	1	–	5	1	–	–	99	169	Danaikanahalli	75
105	–	–	–	30	3	–	–	209	428	Bantenahalli	76
38	–	–	–	30	–	4	62	93	149	Somapura	77
24	11	1	–	8	–	22	68	115	178	Chikkabyadigere	78
109	26	–	–	2	–	–	–	126	291	Mudigere	79
3	–	–	–	6	4	–	–	118	235	Rayapura	80
1	–	1	–	1	1	–	–	94	190	Nettikere	81
–	–	–	–	1	–	1	–	45	113	Surapura	82
35	–	–	–	5	1	–	–	63	114	Ranaghatta	83
39	3	1	–	5	5	–	–	131	237	Chikkole	84
14	9	–	–	1	–	–	–	68	124	Hirikole	85
		UN-INHABITED								Chammadevanahalli	86
6	14	–	–	3	–	–	–	27	67	Kachihalli	87
5	4	–	–	2	–	–	–	27	66	Nittur	88
61	29	–	–	11	–	–	–	99	187	Nerlur	89
76	30	–	–	5	–	–	–	115	240	Prasadihalli	90
7	4	–	–	7	3	–	–	83	190	Sanyasihalli	91
26	3	–	–	5	–	–	3	92	189	Mallapura	92
38	1	–	–	5	–	–	–	34	74	Utpatanahalli	93
38	22	–	–	1	–	–	–	67	115	Bitraualli	94
135	74	43	3	384	37	12	231	983	1848	Halebeedu	95
15	6	2	–	10	1	–	2	156	341	Cheelanaikanahalli	96
17	1	–	–	6	–	1	25	68	104	Chikammanahalli	97
8	1	–	–	1	–	–	8	39	90	Kattesomanahalli	98
–	–	–	–	1	–	–	–	69	184	Ponnathapura	99
27	5	–	–	1	–	–	–	191	414	Devihalli	100

Taluk: **BELUR**

URBAN/VILLAGE PRIMARY

L.C. No.	Name of Village/Town/ Name or No. of Ward/ Division/Mohalla etc.,	Area of Village in Hectares and of Town/ Ward in Km^2	No. of Occupied residential houses	No. of House-holds	Total Population (including Institutional & Houseless Population)			Literates		MAIN WORKERS: Total Main Workers (I-IX)		MAIN WORKERS: Cultivators (I)	
					P	M	F	M	F	M	F	M	F
1	2	3	4	5	6	7	8	9	10	11	12	13	14
101	Mallikarjunapura	170.63	40	40	250	131	119	67	24	81	2	71	–
102	Yalahanka	486.13	106	106	665	329	336	150	60	178	15	149	–
103	Chikkanahalli	79.71			UN-INHABITED								
104	Kyathalapura	251.39	20	20	149	71	78	26	11	41	–	34	–
105	Channenahalli	190.12			UN-INHABITED								
106	Veeradevanahalli	418.99	83	86	600	308	292	113	26	139	3	129	–
107	Shivaladahalli	128.12	56	56	427	207	220	74	46	107	1	106	1
108	Geddalahalli	74.37			UN-INHABITED								
109	Kallahalli	235.25	1	1	4	2	2	2	–	2	–	2	–
110	Thimmanahalli	116.11	38	38	248	120	128	34	2	69	1	69	1
111	Hebbalu	325.50	171	171	1118	557	561	279	135	305	11	242	–
112	Jogihalli	122.83	22	22	154	74	80	44	26	48	1	44	–
113	Kallahalli Kaval	416.29	12	12	68	36	32	2	–	17	–	–	–
114	Kallahalli Kaval (A.M)	140.57	20	20	96	48	48	10	1	33	1	10	–
115	Hakkihalli	679.99	6	6	31	14	17	3	1	8	–	8	–
116	Hullenahalli	284.55	53	53	365	182	183	25	6	108	7	97	5
117	Appagodanahalli	333.36	44	44	319	141	178	50	18	86	5	85	3
118	Kallusettihalli	652.54	124	124	742	393	349	96	18	212	39	182	25
119	Thippanahalli	116.37	33	33	244	129	115	63	16	55	9	42	5
120	Sanenahalli	179.35			UN-INHABITED								
121	Rajanasiriyur	1050.84	456	456	3009	1488	1521	659	242	774	29	727	14
122	Karikattehalli	288.78	72	72	522	281	241	189	111	153	14	141	4
123	Somapura	48.03			UN-INHABITED								
124	Huvenahalli	76.46			UN-INHABITED								
125	Motihalli	209.88			UN-INHABITED								
126	Mayagowdanahalli	154.13	74	78	464	237	227	156	96	111	–	107	–
127	Kallibore Kaval	452.13	90	90	502	262	240	38	14	130	4	85	2
128	Chatchatanahalli	527.70	213	216	1365	697	668	406	190	356	97	264	4
129	Mathighatta	880.91	282	282	1774	874	900	333	119	481	16	443	6
130	Kondli	255.67	59	59	352	173	179	30	2	112	4	112	3
131	Jogihalli	33.74	2	2	9	7	2	6	–	6	–	5	–
132	Shivanenahalli	174.00	104	104	611	297	314	98	14	166	9	156	5
133	Suranaikanahalli	158.00	91	91	613	305	308	179	78	168	–	166	–
134	Athigudda Kaval	11.16			UN-INHABITED								
135	Hirihalli	329.39	108	108	617	314	303	201	92	154	1	118	–
136	Maranahalli	97.85	42	42	249	123	126	76	49	57	–	49	–
137	Kodihalli	446.18			UN-INHABITED								
138	Minuganahalli	104.39	18	18	122	61	61	18	7	38	7	35	–
139	Kabbigarahalli	87.97	14	14	122	66	56	33	13	33	4	30	–
140	Appihalli	154.11	75	75	461	231	230	160	99	145	48	131	2
141	Kanakenahalli	252.40	53	53	322	153	169	92	43	98	–	96	–
142	Chatnahalli	268.81	115	156	850	436	414	120	34	297	–	295	–
143	Balenahalli	75.39			UN-INHABITED								
144	Hosahalli	88.65	5	5	53	28	25	7	1	16	–	16	–
145	Idahalla Kaval	2471.46			UN-INHABITED								
146	Gangur	406.70	222	224	1213	599	614	321	140	394	9	340	2
147	Sanenahalli	430.95	252	253	1568	775	793	406	228	442	10	390	–
148	Ghattadahalli	1498.42	382	382	2480	1271	1209	488	298	683	191	492	10
149	Kodihalli	62.60	282	282	1649	803	846	433	188	489	83	395	47
150	Rajagere	281.59	116	116	715	355	360	188	79	177	225	172	220

CENSUS ABSTRACT

Taluk: BELUR

MAIN WORKERS											
Agricultural Labourers (II)		Household Industry Manufacturing, Processing Servicing and Repairs (V)(a)		Other Workers [(III, IV, V b) & VI to IX]		Marginal workers		Non-workers		Name of Village/Town Name or No. of Ward/ Division/Mohalla etc.,	L.C No.
M	F	M	F	M	F	M	F	M	F		
15	16	17	18	19	20	21	22	23	24	2	1
9	2	1	–	–	–	–	–	50	117	Mallikarjunapura	101
21	15	1	–	7	–	–	–	151	321	Yalahanka	102
		UN-INHABITED								Chikkanahalli	103
2	–	5	–	–	–	–	–	30	78	Kyathalapura	104
		UN-INHABITED								Channenahalli	105
9	3	1	–	–	–	–	–	169	289	Veeradevanahalli	106
–	–	–	–	1	–	–	–	100	219	Shivaladahalli	107
		UN-INHABITED								Geddalahalli	108
–	–	–	–	–	–	–	–	–	2	Kallahalli	109
–	–	–	–	–	–	–	–	51	127	Thimmanahalli	110
22	2	8	2	33	7	–	18	252	532	Hebbalu	111
–	–	4	1	–	–	–	–	26	79	Jogihalli	112
17	–	–	–	–	–	–	–	19	32	Kallahalli Kaval	113
23	1	–	–	–	–	–	–	15	47	Kallahalli Kaval (A.M)	114
–	–	–	–	–	–	–	8	6	9	Hakkihalli	115
8	2	–	–	3	–	2	84	72	92	Hullenahalli	116
–	2	–	–	1	–	3	76	52	97	Appagodanahalli	117
19	12	3	2	8	–	5	100	176	210	Kallusettihalli	118
8	4	–	–	5	–	–	–	74	106	Thippanahalli	119
		UN-INHABITED								Sanenahalli	120
11	15	1	–	35	–	1	69	713	1423	Rajanasiriyur	121
9	10	–	–	3	–	–	–	128	227	Karikattehalli	122
		UN-INHABITED								Somapura	123
		UN-INHABITED								Huvenahalli	124
		UN-INHABITED								Motihalli	125
–	–	–	–	4	–	–	–	126	227	Mayagowdanahalli	126
20	2	25	–	–	–	–	69	132	167	Kallibore Kaval	127
57	89	–	–	35	4	14	148	327	423	Chatchatanahalli	128
24	8	2	1	12	1	–	4	393	880	Mathighatta	129
–	1	–	–	–	–	–	–	61	175	Kondli	130
–	–	–	–	1	–	–	–	1	2	Jogihalli	131
3	4	1	–	6	–	–	–	131	305	Shivanenahalli	132
1	–	–	–	1	–	–	–	137	308	Suranaikanahalli	133
		UN-INHABITED								Athigudda Kaval	134
19	1	6	–	11	–	–	2	160	300	Hirihalli	135
5	–	2	–	1	–	–	–	66	126	Maranahalli	136
		UN-INHABITED								Kodihalli	137
2	7	1	–	–	–	–	–	23	54	Minuganahalli	138
3	4	–	–	–	–	1	–	32	52	Kabbigarahalli	139
1	45	7	1	6	–	–	–	86	182	Appihalli	140
1	–	–	–	1	–	–	–	55	169	Kanakenahalli	141
–	–	–	–	2	–	–	–	139	414	Chatnahalli	142
		UN-INHABITED								Balenahalli	143
–	–	–	–	–	–	–	–	12	25	Hosahalli	144
		UN-INHABITED								Idahalla Kaval	145
21	6	15	–	18	1	–	5	205	600	Gangur	146
10	1	17	7	25	2	–	–	333	783	Sanenahalli	147
12	34	125	118	54	29	–	99	588	919	Ghattadahalli	148
48	34	–	–	46	2	–	5	314	758	Kodihalli	149
2	2	–	–	3	3	–	–	178	135	Rajagere	150

Taluk: **BELUR**

URBAN/VILLAGE PRIMARY

L.C. No.	Name of Village/Town/ Name or No. of Ward/ Division/Mohalla etc.,	Area of Village in Hectares and of Town/ Ward in Km^2	No. of Occupied residential houses	No. of House-holds	Total Population (including Institutional & Houseless Population)			Literates		MAIN WORKERS: Total Main Workers (I-IX)		MAIN WORKERS: Cultivators (I)	
					P	M	F	M	F	M	F	M	F
1	2	3	4	5	6	7	8	9	10	11	12	13	14
151	Gonisomenahalli	326.53	177	177	1142	579	563	353	186	317	85	224	2
152	Thattehalli	282.46	68	84	535	263	272	129	91	146	42	127	30
153	Komaranahalli	210.55	80	80	445	227	218	115	56	136	–	136	–
154	Vaddarahalli	120.88	85	85	518	251	267	81	11	139	6	125	1
155	Harubihalli	323.32	105	106	721	356	365	89	39	163	9	109	–
156	Girikallahalli	163.51	10	10	76	37	39	21	13	21	–	20	–
157	Siddapura	366.46	86	89	553	270	283	128	76	150	3	136	2
158	Hulikere	153.86	118	118	753	373	380	133	114	167	11	161	5
159	Madihalli	314.28	193	193	1242	632	610	207	121	355	94	303	41
160	Keshavapura	106.27			UN-INHABITED								
161	Halthore	336.72	58	58	334	170	164	43	15	90	1	69	1
162	Hulugundi	452.83	129	129	619	285	334	139	121	163	4	145	–
163	Hanike	232.72	82	83	468	248	220	84	19	128	–	124	–
164	Bommenahalli	160.20	40	40	259	123	136	18	8	61	–	61	–
165	Thendekere	92.94	16	16	105	54	51	22	8	25	–	25	–
166	Hiriguppe	663.06	83	83	539	278	261	60	18	175	35	135	3
167	Thattekere	99.86	24	24	129	63	66	10	1	35	11	24	–
168	Kanaikanahalli Jodi	95.02	5	5	39	18	21	10	9	7	1	7	–
169	Pura	111.64	30	30	184	88	96	37	22	51	–	49	–
170	Gorur	306.65	67	67	464	228	236	86	44	130	–	114	–
171	Chomanahalli	72.27	7	7	33	16	17	6	1	14	–	14	–
172	Harohalli	170.90	73	73	446	218	228	116	83	122	3	115	–
173	Hadlagere	436.68	56	56	354	171	183	55	24	99	1	97	–
174	Hosahalli	206.94	79	79	452	243	209	123	24	142	4	101	4
175	Mugalihalli	185.38	37	37	266	138	128	100	52	86	1	38	–
176	Andale	459.51	147	147	928	454	474	117	37	261	9	241	8
177	Kallusettihalli	148.71	38	38	199	94	105	40	7	62	3	62	1
178	Thimmanahalli	24.18			UN-INHABITED								
179	Laxmipura	86.74	44	44	279	137	142	80	38	82	6	78	6
180	Chilkur	294.53	51	51	292	149	143	102	55	78	62	67	52
181	Ramenahalli	159.57	40	40	222	108	114	41	14	55	2	52	–
182	Ibbeedu	374.29	143	143	975	536	439	351	110	273	1	249	–
183	Ajjenahalli	215.16	44	44	290	140	150	54	28	73	–	73	–
184	Somenahalli	111.64	10	10	59	23	36	9	5	14	–	14	–
185	Hosahalli	127.74	71	71	482	242	240	34	9	154	–	154	–
186	Ammanagudi Kaval	162.36	4	4	20	7	13	5	9	5	–	5	–
187	Thendekere Jodi	204.41	53	53	340	177	163	51	11	101	8	93	5
188	Veerapura	128.98	20	20	157	84	73	31	11	59	–	55	–
189	Ballenahalli	196.96	112	112	638	327	311	176	85	115	4	110	–
190	Honnenahalli	35.44			UN-INHABITED								
191	Mudigudda Kaval	117.00	1	1	4	3	1	1	–	2	–	2	–
192	Ramachandrapura	401.63	15	15	100	47	53	23	9	26	–	25	–
193	Shiveyogipura	184.87	48	48	291	153	138	39	6	102	–	86	–
194	Handralu	447.45	150	155	863	439	424	172	69	236	1	220	–
195	Hagare	236.29	208	215	1072	542	530	272	128	269	26	157	–
196	Holabagere	347.61	12	12	86	47	39	28	17	22	–	22	–
197	Hagare Kaval	359.77			UN-INHABITED								
198	Kalyanapura	215.33	74	74	444	221	223	79	21	130	2	116	–
199	Siddanahalli	51.15	39	39	263	140	123	54	32	66	4	57	1
200	Panditanahalli	399.87	86	86	548	253	295	169	108	132	11	121	5

CENSUS ABSTRACT

Taluk: **BELUR**

MAIN WORKERS											
Agricultural Labourers (II)		Household Industry Manufacturing, Processing Servicing and Repairs (V)(a)		Other Workers [(III, IV, V b) & VI to IX]		Marginal workers		Non-workers		Name of Village/Town Name or No. of Ward/ Division/Mohalla etc.,	L.C No.
M	F	M	F	M	F	M	F	M	F		
15	16	17	18	19	20	21	22	23	24	2	1
72	81	2	–	19	2	–	–	262	478	Gonisomenahalli	151
16	10	–	–	3	2	2	69	115	161	Thattehalli	152
–	–	–	–	–	–	–	–	91	218	Komaranahalli	153
8	5	–	–	6	–	12	50	100	211	Vaddarahalli	154
36	6	–	–	18	3	9	115	184	241	Harubihalli	155
–	–	–	–	1	–	–	–	16	39	Girikallahalli	156
8	1	3	–	3	–	–	33	120	247	Siddapura	157
–	6	1	–	5	–	–	–	206	369	Hulikere	158
30	49	–	–	22	4	1	217	276	299	Madihalli	159
		UN-INHABITED								Keshavapura	160
19	–	1	–	1	–	–	25	80	138	Halthore	161
–	–	–	–	18	4	–	–	122	330	Hulugundi	162
–	–	–	–	4	–	–	132	120	88	Hanike	163
–	–	–	–	–	–	–	82	62	54	Bommenahalli	164
–	–	–	–	–	–	–	27	29	24	Thendekere	165
36	32	–	–	4	–	–	3	103	223	Hiriguppe	166
11	11	–	–	–	–	1	–	27	55	Thattekere	167
–	1	–	–	–	–	–	–	11	20	Kanaikanahalli Jodi	168
1	–	–	–	1	–	–	–	37	96	Pura	169
13	–	2	–	1	–	–	–	98	236	Gorur	170
–	–	–	–	–	–	–	–	2	17	Chomanahalli	171
4	1	1	–	2	2	–	–	96	225	Harohalli	172
1	–	–	–	1	1	–	–	72	182	Hadlagere	173
41	–	–	–	–	–	–	–	101	205	Hosahalli	174
47	1	–	–	1	–	–	–	52	127	Mugalihalli	175
14	–	–	–	6	1	–	–	193	465	Andale	176
–	2	–	–	–	–	–	–	32	102	Kallusettihalli	177
		UN-INHABITED								Thimmanahalli	178
1	–	–	–	3	–	–	–	55	136	Laxmipura	179
2	2	–	–	9	8	1	1	70	80	Chilkur	180
–	1	–	–	3	1	–	–	53	112	Ramenahalli	181
–	–	–	–	24	1	–	–	263	438	Ibbeedu	182
–	–	–	–	–	–	–	–	67	150	Ajjenahalli	183
–	–	–	–	–	–	–	–	9	36	Somenahalli	184
–	–	–	–	–	–	–	–	88	240	Hosahalli	185
–	–	–	–	–	–	–	–	2	13	Ammanagudi Kaval	186
3	2	–	1	5	–	–	–	76	155	Thendekere Jodi	187
2	–	1	–	1	–	–	–	25	73	Veerapura	188
13	1	–	–	28	3	–	–	176	307	Ballenahalli	189
		UN-INHABITED								Honnenahalli	190
–	–	–	–	–	–	–	–	1	1	Mudigudda Kaval	191
1	–	–	–	–	–	–	–	21	53	Ramachandrapura	192
–	–	–	–	16	–	–	–	51	138	Shiveyogipura	193
–	1	–	–	16	–	9	4	194	419	Handralu	194
25	14	19	2	68	10	7	1	266	503	Hagare	195
–	–	–	–	–	–	1	–	24	39	Holabagere	196
		UN-INHABITED								Hagare Kaval	197
10	2	–	–	4	–	–	5	91	216	Kalyanapura	198
8	3	1	–	–	–	1	–	73	119	Siddanahalli	199
2	5	2	1	7	–	–	–	121	284	Panditanahalli	200

Taluk: **BELUR**

URBAN/VILLAGE PRIMARY

L.C. No.	Name of Village/Town/ Name or No. of Ward/ Division/Mohalla etc.,	Area of Village in Hectares and of Town/ Ward in Km²	No. of Occupied residential houses	No. of House-holds	Total Population (including Institutional & Houseless Population)			Literates		MAIN WORKERS			
										Total Main Workers (I-IX)		Cultivators (I)	
					P	M	F	M	F	M	F	M	F
1	2	3	4	5	6	7	8	9	10	11	12	13	14
201	Mallapura	65.86				UN-INHABITED							
202	Siddapura	46.96				UN-INHABITED							
203	Savasihalli	223.79	138	138	828	389	439	66	20	255	1	248	1
204	Shivapura	49.58	13	13	72	33	39	11	10	15	1	15	1
205	Kodihalli	63.77	71	71	466	226	240	102	44	98	14	97	13
206	Mayagodanahalli	104.58				UN-INHABITED							
207	Illenahalli	36.91				UN-INHABITED							
208	Kyathanakere	152.97	50	50	292	150	142	82	28	82	19	55	7
209	Dasagodanahalli	189.28	14	14	94	51	43	36	21	25	10	24	10
210	Umadevihalli	112.26	24	24	142	60	82	47	32	37	31	37	19
211	Thirumalanahalli	183.02	79	79	556	287	269	170	85	167	103	116	70
212	Kashipura	60.96				UN-INHABITED							
213	Ichenahalli	59.45				UN-INHABITED							
214	Adagooru	463.66	375	383	2201	1131	1070	747	424	651	136	474	30
215	Ramadevarahalli Kaval	1136.27				UN-INHABITED							
216	Kumarihalli	70.84				UN-INHABITED							
217	Aladahalli	98.84	59	59	383	192	191	125	69	111	25	87	9
218	Devarahalli	58.78	11	11	73	37	36	30	18	15	2	13	–
219	Shivapura Kaval	1308.64	25	25	110	55	55	–	–	36	33	9	–
220	Adavibantenahalli	71.01	55	55	420	207	213	84	38	114	–	110	–
221	Bettadalur	305.62	96	96	635	297	338	101	40	163	75	122	–
222	Angadihalli	132.26	2	2	7	4	3	4	1	4	3	–	–
223	Suledevarahalli	55.62	8	8	47	27	20	19	6	16	1	10	–
224	Mulenahalli	195.07	94	94	468	239	229	125	72	133	72	80	3
225	Basavapura	167.04	32	32	188	90	98	43	17	53	45	47	21
226	Biccodu	500.59	242	245	1248	637	611	368	208	358	141	60	4
227	Chikka Biccodu	154.36	48	48	255	121	134	39	26	68	30	34	3
228	Somanahalli	86.38	25	25	125	60	65	24	11	36	30	11	1
229	Kalanamata	53.03	2	2	9	5	4	4	4	2	–	1	–
230	Pura	65.63	4	4	25	8	17	3	5	6	4	3	–
231	Bandahalli	81.83	5	5	45	27	18	17	2	19	–	19	–
232	Kodaganahalli	94.22	35	35	121	57	64	19	11	45	19	3	1
233	Hosahalli	85.98	12	12	55	22	33	14	21	16	4	4	–
234	Holalu	308.71	73	73	326	168	158	58	33	93	56	22	1
235	Mahala	78.40	11	11	55	29	26	12	5	16	11	–	–
236	Ankihalli	187.19	109	109	641	318	323	150	68	169	109	87	19
237	Gummanahalli	134.91	37	37	144	77	67	27	23	59	29	7	–
238	Hirivate	239.05	60	60	336	166	170	97	76	104	30	63	–
239	Shingaravalli	134.21	48	48	199	103	96	33	20	71	45	11	–
240	Heddaravalli	110.74	27	27	134	67	67	25	21	35	22	7	–
241	Irakaravali	226.78	39	39	196	101	95	31	11	57	5	32	–
242	Lakkunda	256.95	108	108	590	310	280	105	47	187	89	73	14
243	Moovala	158.72	9	9	49	23	26	11	6	15	4	9	–
244	Math	333.84	75	75	446	231	215	92	50	129	16	74	2
245	V	88.31	13	13	110	59	51	38	21	33	1	17	–
246		131.09	41	41	205	105	100	15	6	61	28	6	1
		6.04	61	61	381	188	193	84	53	102	32	38	4
		35	7	7	28	17	11	4	1	8	4	–	–
			30	30	172	85	87	27	9	47	19	24	–
			74	74	360	192	168	105	58	110	25	19	–

CENSUS ABSTRACT

Taluk: **BELUR**

MAIN WORKERS										Name of Village/Town Name or No. of Ward/ Division/Mohalla etc.,	L.C No.
Agricultural Labourers (II)		Household Industry Manufacturing, Processing Servicing and Repairs (V)(a)		Other Workers [(III, IV, V b) & VI to IX]		Marginal workers		Non-workers			
M	F	M	F	M	F	M	F	M	F		
15	16	17	18	19	20	21	22	23	24	2	1
		UN-INHABITED								Mallapura	201
		UN-INHABITED								Siddapura	202
–	–	–	–	7	–	–	–	134	438	Savasihalli	203
–	–	–	–	–	–	6	14	12	24	Shivapura	204
–	1	–	–	1	–	21	130	107	96	Kodihalli	205
		UN-INHABITED								Mayagodanahalli	206
		UN-INHABITED								Illenahalli	207
3	5	18	7	6	–	–	1	68	122	Kyathanakere	208
–	–	–	–	1	–	–	–	26	33	Dasagodanahalli	209
–	12	–	–	–	–	–	–	23	51	Umadevihalli	210.
29	30	3	1	19	2	2	27	118	139	Thirumalanahalli	311
		UN-INHABITED								Kashipura	212
		UN-INHABITED								Ichenahalli	213
89	93	17	8	71	5	14	249	466	685	Adagooru	214
		UN-INHABITED								Ramadevarahalli Kaval	215
		UN-INHABITED								Kumarihalli	216
18	16	2	–	4	–	1	55	80	111	Aladahalli	217
–	2	–	–	2	–	–	–	22	34	Devarahalli	218
27	33	–	–	–	–	–	–	19	22	Shivapura Kaval	219
1	–	2	–	1	–	–	–	93	213	Adavibantenahalli	220
38	74	–	–	3	1	–	–	134	263	Bettadalur	221
2	2	–	–	2	1	–	–	–	–	Angadihalli	222
2	1	2	–	2	–	–	–	11	19	Suledevarahalli	223
45	69	–	–	8	–	–	–	106	157	Mulenahalli	224
3	24	–	–	3	–	–	–	37	53	Basavapura	225
102	66	57	–	139	71	–	–	279	470	Biccodu	226
28	14	–	–	6	13	–	–	53	104	Chikka Biccodu	227
7	2	–	–	18	27	–	–	24	35	Somanahalli	228
–	–	–	–	1	–	–	–	3	4	Kalanamata	229
–	–	–	–	3	4	–	–	2	13	Pura	230
–	–	–	–	–	–	–	–	8	18	Bandahalli	231
8	–	–	–	34	18	–	–	12	45	Kodaganahalli	232
–	–	–	–	12	4	–	–	6	29	Hosahalli	233
6	4	–	1	65	50	–	–	75	102	Holalu	234
–	–	–	–	16	11	–	–	13	–15	Mahala	235
–	–	2	–	80	90	–	–	149	214	Ankihalli	236
–	–	–	–	52	29	–	–	18	38	Gummanahalli	237
9	–	–	–	32	30	–	–	62	140	Hirivate	238
10	–	–	–	50	45	–	–	32	51	Shingaravalli	239
3	–	–	–	25	22	–	–	32	45	Heddaravalli	240
1	–	–	–	24	5	–	11	44	79	Irakaravali	241
2	–	–	–	112	75	–	30	123	161	Lakkunda	242
–	–	–	–	6	4	–	1	8	21	Moovala	243
–	–	1	–	54	14	4	72	98	127	Mathavara	244
2	–	–	–	14	1	2	5	24	45	Venktipete	245
29	20	2	1	24	6	–	–	44	72	Arekaravalli	246
62	28	1	–	1	–	–	–	86	161	Huskur	247
–	–	–	–	8	4	–	–	9	7	Chandapura	248
–	–	1	–	22	19	–	–	38	68	Bakravalli	249
–	–	–	–	91	25	–	–	82	143	Chokanahalli	250

Taluk: **BELUR**

URBAN/VILLAGE PRIMARY

L.C. No.	Name of Village/Town/ Name or No. of Ward/ Division/Mohalla etc.,	Area of Village in Hectares and of Town/ Ward in Km²	No. of Occupied residential houses	No. of House-holds	Total Population (including Institutional & Houseless Population)			Literates		MAIN WORKERS			
										Total Main Workers (I-IX)		Cultivators (I)	
					P	M	F	M	F	M	F	M	F
1	2	3	4	5	6	7	8	9	10	11	12	13	14
251	Challenahalli	104.15	13	13	104	55	49	35	17	27	6	22	–
252	Karadagodu	72.29			UN-INHABITED								
253	Mogasavara	168.14	56	56	339	155	184	90	49	88	5	68	–
254	Malliganur	115.94	44	44	249	131	118	60	28	69	3	52	–
255	Malavalli	102.54	5	5	23	16	7	7	1	7	1	–	–
256	Kowri	199.09	30	30	173	89	84	40	20	54	–	37	–
257	Kushavara	306.28	60	61	364	171	193	88	67	100	88	50	41
258	Kiragadalu	66.83	53	53	314	166	148	56	15	100	28	5	–
259	Mugalihalli	66.35	22	22	140	68	72	27	15	32	22	20	7
260	Thagare	438.69	130	131	733	346	387	165	112	183	52	139	–
261	Kogilamane	179.29	47	47	293	152	141	53	17	84	38	39	1
262	Chowdanahalli	264.91	63	63	347	163	184	52	28	106	102	33	1
263	Bommadihalli	92.10	30	30	147	81	66	18	7	54	–	20	–
264	Baliganahalli	75.11	10	10	55	22	33	7	2	12	–	10	–
265	Jagaboranahalli	194.37	26	26	178	92	86	50	25	55	–	48	–
266	Malagere	373.82	94	94	622	304	318	132	45	145	3	140	–
267	Bilaguli	114.17	5	5	37	20	17	11	10	12	–	12	–
268	Ginnanamane	33.03	7	7	47	25	22	12	6	11	1	11	1
269	Nidumanahalli	141.01	55	55	345	166	179	81	47	87	1	57	1
270	Honnemane	96.11	19	19	128	56	72	14	3	32	–	28	–
271	Madaghatta	549.99	133	133	758	379	379	106	56	240	79	93	3
272	Chandanahalli	267.88	55	55	318	161	157	57	27	99	43	61	12
273	Andur	159.85	6	8	53	27	26	17	10	16	6	11	–
274	Mallarahosahalli	90.57	30	30	202	99	103	22	5	65	48	37	11
275	Paduvalalu	315.68	121	121	672	351	321	133	72	186	37	142	1
276	Jinigenahalli	94.56			UN-INHABITED								
277	Doddihalli	218.94	44	44	250	121	129	46	28	67	27	42	2
278	Krishnapura	100.73	18	18	88	42	46	9	6	21	9	15	–
279	Madavalli	40.16	2	2	9	5	4	–	–	3	1	1	–
280	Yadehalli	49.27	14	14	77	41	36	7	4	22	5	8	–
281	Danaikanahalli	110.64	19	19	108	53	55	23	17	26	5	15	–
282	Kodihalli	81.54	16	16	122	57	65	24	22	34	14	12	–
283	Hemmidaganahalli	89.46	6	6	44	22	22	12	8	8	1	8	–
284	Rajanahalli	101.57	26	26	157	65	92	20	18	36	25	24	1
285	Kallahalli	34.61	11	11	40	23	17	13	1	20	12	–	–
286	Lakkenahalli	61.46	148	148	590	314	276	83	17	214	107	4	–
287	Bolenahalli	62.48	3	3	20	11	9	4	1	8	1	2	–
288	Vaderahalli	33.92			UN-INHABITED								
289	Kerlur	52.20	30	30	166	77	89	21	15	43	29	14	–
290	Kesagodu	299.69	117	130	642	308	334	162	113	183	69	70	1
291	Mudalagere	57.41			UN-INHABITED								
292	Neelanahalli	34.78	23	23	98	44	54	8	5	23	20	4	–
293	Chatnahalli	74.39	12	12	81	42	39	17	16	23	12	10	–
294	Honnavalli	49.36	7	7	30	13	17	9	8	8	3	6	–
295	Intitholalu	297.49	54	60	358	192	166	88	47	94	20	58	–
296	Arehalli	515.84	847	854	4646	2362	2284	1318	919	1328	591	171	26
297	Balaguli	254.21	8	8	31	16	15	7	4	10	6	2	–
298	Utholalu	474.29	29	29	149	77	72	35	27	39	20	13	–
299	Vatehalli	167.67	65	65	320	159	161	73	36	100	61	17	2
300	Hosamane	86.50	56	56	305	160	145	84	42	93	46	38	–

CENSUS ABSTRACT

Taluk: **BELUR**

MAIN WORKERS											
Agricultural Labourers (II)		Household Industry Manufacturing, Processing Servicing and Repairs (V)(a)		Other Workers [(III, IV, V b) & VI to IX]		Marginal workers		Non-workers		Name of Village/Town Name or No. of Ward/ Division/Mohalla etc.,	L.C No.
M	F	M	F	M	F	M	F	M	F		
15	16	17	18	19	20	21	22	23	24	2	1
–	–	4	–	1	6	–	–	28	43	Challenahalli	251
		UN-INHABITED								Karadagodu	252
15	–	1	–	4	5	–	–	67	179	Mogasavara	253
2	–	5	–	10	3	–	–	62	115	Malliganur	254
–	–	–	–	7	1	–	–	9	6	Malavalli	255
5	–	–	–	12	–	–	–	35	84	Kowri	256
11	24	–	–	39	23	–	–	71	105	Kushavara	257
69	18	–	–	26	10	–	–	66	120	Kiragadalu	258
11	15	–	–	1	–	–	–	36	50	Mugalihalli	259
25	48	10	4	9	–	–	2	163	333	Thagare	260
41	36	1	1	3	–	–	–	68	103	Kogilamane	261
73	101	–	–	–	–	–	–	57	82	Chowdanahalli	262
30	–	–	–	4	–	–	–	27	66	Bommadihalli	263
–	–	–	–	2	–	–	–	10	33	Baliganahalli	264
3	–	–	–	4	–	–	–	37	86	Jagaboranahalli	265
–	–	–	–	5	3	–	–	159	315	Malagere	266
–	–	–	–	–	–	–	–	8	17	Bilaguli	267
–	–	–	–	–	–	–	–	14	21	Ginnanamane	268
11	–	–	–	19	–	–	–	79	178	Nidumanahalli	269
1	–	–	–	3	–	–	–	24	72	Honnemane	270
135	76	2	–	10	–	–	–	139	300	Madaghatta	271
36	31	1	–	1	–	–	–	62	114	Chandanahalli	272
4	6	–	–	1	–	–	–	11	20	Andur	273
25	37	–	–	3	–	–	–	34	55	Mallarahosahalli	274
18	4	2	–	24	32	–	87	165	197	Paduvalalu	275
		UN-INHABITED								Jinigenahalli	276
23	25	–	–	2	–	–	42	54	60	Doddihalli	277
4	9	1	–	1	–	–	9	21	28	Krishnapura	278
2	1	–	–	–	–	–	1	2	2	Madavalli	279
7	3	–	–	7	2	–	14	19	17	Yadehalli	280
–	–	–	–	11	5	–	16	27	34	Danaikanahalli	281
3	2	1	1	18	11	–	12	23	39	Kodihalli	282
–	1	–	–	–	–	–	–	14	21	Hemmidaganahalli	283
7	13	–	–	5	11	–	–	29	67	Rajanahalli	284
–	–	–	–	20	12	–	–	3	5	Kallahalli	285
9	4	–	–	201	103	–	–	100	169	Lakkenahalli	286
–	–	–	–	6	1	–	–	3	8	Bolenahalli	287
		UN-INHABITED								Vaderahalli	288
28	29	–	–	1	–	–	–	34	60	Kerlur	289
61	54	–	–	52	14	–	–	125	265	Kesagodu	290
		UN-INHABITED								Mudalagere	291
4	–	–	–	15	20	–	–	21	34	Neelanahalli	292
3	1	–	–	10	11	–	–	19	27	Chatnahalli	293
2	3	–	–	–	–	–	–	5	14	Honnavalli	294
1	–	–	–	35	20	–	–	98	146	Intitholalu	295
10	–	5	–	1142	565	–	3	1034	1690	Arehalli	296
–	–	–	–	8	6	–	–	6	9	Balaguli	297
5	–	–	–	21	20	–	–	38	52	Utholalu	298
8	–	5	–	70	59	2	21	57	79	Vatehalli	299
30	1	1	–	24	45	–	–	67	99	Hosamane	300

Taluk: **BELUR**

URBAN/VILLAGE PRIMARY

L.C. No.	Name of Village/Town/ Name or No. of Ward/ Division/Mohalla etc.,	Area of Village in Hectares and of Town/ Ward in Km²	No. of Occupied residential houses	No. of House-holds	Total Population (including Institutional & Houseless Population)			Literates		MAIN WORKERS			
										Total Main Workers (I-IX)		Cultivators (I)	
					P	M	F	M	F	M	F	M	F
1	2	3	4	5	6	7	8	9	10	11	12	13	14
301	Byadane	244.69	63	65	327	175	152	57	16	100	74	9	4
302	Koralagadde	151.32	31	37	189	84	105	27	17	51	47	31	17
303	Uddamanahalli	80.53	44	44	200	101	99	42	14	56	50	–	–
304	Heggade	240.47	18	18	59	37	22	16	5	26	13	4	4
305	Narvepete	22.17	35	35	186	88	98	62	39	50	33	19	7
306	Sulagalale	355.42	96	96	548	276	272	131	62	155	116	83	26
307	Narvey	220.38	85	85	484	254	230	148	70	122	78	34	1
308	Goravanahalli	145.01	24	24	180	92	88	39	27	45	27	21	–
309	Hosahalli	190.62	43	43	266	141	125	30	12	83	32	9	–
310	Thumbudevanahalli	666.77	176	176	877	437	440	149	70	257	137	60	8
311	Murahalli	424.26	84	85	445	225	220	98	56	137	77	34	3
312	Nadagowdanahalli	149.98	153	153	736	361	375	134	57	203	169	16	1
313	Baladakallu	126.41	17	17	104	52	52	24	16	25	13	21	11
314	Madenahalli	136.32	13	13	60	34	26	18	9	19	8	9	1
315	Umbalagodu	122.07	21	21	102	46	56	17	8	33	13	6	–
316	Kanahalli	102.26	25	25	114	50	64	10	10	29	14	9	3
317	Malasavara	662.93	295	296	1334	642	692	237	146	392	323	88	45
318	Gurgihalli	249.97	24	24	93	47	46	15	9	25	18	3	–
319	Malahalli	61.28	44	44	241	122	119	51	21	71	55	–	–
320	Adagunchanahalli	36.44	1	1	10	5	5	5	5	3	–	3	–
321	Doddasalavara	418.10	97	97	516	242	274	90	39	150	58	43	4
322	Bakkaravalli	223.46	65	79	428	228	200	87	48	124	35	27	–
323	Chikkasalavara	212.05	41	41	243	118	125	48	22	56	43	21	10
324	Shiragura	244.06	176	176	966	481	485	161	92	326	237	9	–
325	Kumbarahalli	480.92	132	132	749	386	363	102	45	227	57	25	–
326	Cheekanahalli	310.47	94	94	465	253	212	109	60	139	48	21	1
327	Kuppagodu	265.15	139	144	746	378	368	95	50	268	154	34	2
328	Hunaganahalli	222.36	100	100	447	245	202	104	53	139	13	29	–
329	Devarakeshavi	122.37	22	22	126	61	65	29	13	31	4	23	1
330	Kandur	227.39	32	32	161	84	77	34	15	46	3	33	3
331	Chunganahalli	334.59	26	26	117	58	59	19	9	41	18	25	3
332	Malur	153.71	34	34	267	121	146	54	40	71	76	27	1
333	Madhavapura	65.53	18	18	118	50	68	27	21	28	27	6	–
334	Sanenahalli	127.49	29	29	217	104	113	56	40	58	23	25	–
335	Keethur	132.91	49	49	266	129	137	70	34	88	62	21	–
336	Banasavalli	157.96	21	21	151	74	77	42	36	40	–	38	–
337	Maravathi	69.95	23	23	124	65	59	30	8	33	10	23	–
338	Muthugadahalli	135.51	26	26	176	86	90	55	26	55	1	53	1
339	Somanahalli	181.00	39	39	236	111	125	57	22	65	4	59	–
340	Madavapura	181.22	31	31	168	84	84	3	3	65	52	51	39
341	Vajarahalli	69.55			UN-INHABITED								
342	Kotiganahalli	198.54	50	50	301	164	137	75	35	113	99	100	92
343	Chunchanahalli	56.32	4	4	26	13	13	9	3	4	8	3	6
344	Marur	205.07	21	21	132	61	71	31	11	36	18	36	18
345	Dabbe	142.26	56	56	279	138	141	54	35	84	7	67	5
346	Bettadakeshavi	144.13	14	19	105	44	61	21	16	23	1	20	–
347	Malalakeshavi	56.73	7	7	39	19	20	9	5	11	–	11	–
348	Hirigadde	148.49	9	9	46	24	22	5	4	16	–	10	–
349	Nagenahalli	333.97	138	138	778	390	388	196	162	189	57	44	3
350	Hanjihalli	242.60	22	22	120	69	51	22	9	42	6	10	–

CENSUS ABSTRACT

Taluk: **BELUR**

MAIN WORKERS										Name of Village/Town Name or No. of Ward/ Division/Mohalla etc.,	L.C No.
Agricultural Labourers (II)		Household Industry Manufacturing, Processing Servicing and Repairs (V)(a)		Other Workers [(III, IV, V b) & VI to IX]		Marginal workers		Non-workers			
M	F	M	F	M	F	M	F	M	F		
15	16	17	18	19	20	21	22	23	24	2	1
2	–	–	–	89	70	–	–	75	78	Byadane	301
1	–	–	–	19	30	–	–	33	58	Koralagadde	302
–	–	–	–	56	50	–	–	45	49	Uddamanahalli	303
–	–	–	–	22	9	–	–	11	9	Heggade	304
–	–	–	–	31	26	–	–	38	65	Narvepete	305
–	–	–	–	72	90	–	–	121	156	Sulagalale	306
–	–	7	–	81	77	–	–	132	152	Narvey	307
–	–	–	–	24	27	–	–	47	61	Goravanahalli	308
1	–	3	–	70	32	–	–	58	93	Hosahalli	309
20	16	3	–	174	113	–	–	180	303	Thumbudevanahalli	310
71	58	1	–	31	16	–	1	88	142	Murahalli	311
4	4	9	–	174	164	–	–	158	206	Nadagowdanahalli	312
1	1	–	–	3	1	–	5	27	34	Baladakallu	313
–	–	–	–	10	7	–	–	15	18	Madenahalli	314
–	–	–	–	27	13	–	11	13	32	Umbalagodu	315
3	1	–	–	17	10	–	14	21	36	Kanahalli	316
64	69	3	–	237	209	–	–	250	369	Malasavara	317
1	4	–	–	21	14	–	–	22	28	Gurgihalli	318
–	–	–	–	71	55	–	–	51	64	Malahalli	319
–	–	–	–	–	–	–	–	2	5	Adagunchanahalli	320
8	6	–	–	99	48	–	–	92	216	Doddasalavara	321
80	34	–	–	17	1	–	18	104	147	Bakkaravalli	322
11	10	–	–	24	23	–	–	62	82	Chikkasalavara	323
38	–	11	–	268	237	–	–	155	248	Shiragura	324
11	–	–	–	191	57	–	1	159	305	Kumbarahalli	325
15	9	1	1	102	37	–	1	114	163	Cheekanahalli	326
45	15	1	–	188	137	–	–	110	214	Kuppagodu	327
1	–	–	–	109	13	2	48	104	141	Hunaganahalli	328
3	2	–	–	5	1	–	6	30	55	Devarakeshavi	329
2	–	–	–	11	–	–	23	38	51	Kanadur	330
–	–	–	–	16	15	–	–	17	41	Chunganahalli	331
44	75	–	–	–	–	–	–	50	70	Malur	332
22	27	–	–	–	–	–	–	22	41	Madhavapura	333
30	23	–	–	3	–	–	–	46	90	Sanenahalli	334
61	62	–	–	6	–	–	–	41	75	Keethur	335
2	–	–	–	–	–	–	–	34	77	Banasavalli	336
10	10	–	–	–	–	–	–	32	49	Maravathi	337
1	–	–	–	1	–	–	–	31	89	Muthugadahalli	338
5	4	–	–	1	–	–	–	46	121	Somanahalli	339
14	13	–	–	–	–	–	–	19	32	Madvapura	340
				UN-INHABITED						Vajarahalli	341
9	7	–	–	4	–	–	–	51	38	Kotiganahalli	342
1	2	–	–	–	–	–	–	9	5	Chunchanahalli	343
–	–	–	–	–	–	–	–	25	53	Marur	344
9	2	2	–	6	–	–	65	54	69	Dabbe	345
–	–	–	–	3	1	–	29	21	31	Bettadakeshavi	346
–	–	–	–	–	–	–	9	8	11	Malalakeshavi	347
4	–	–	–	2	–	–	10	8	12	Hirigadde	348
62	13	–	2	83	39	–	–	201	331	Nagenahalli	349
9	1	–	–	23	5	–	–	27	45	Hanjihalli	350

Taluk: **BELUR**

URBAN/VILLAGE PRIMARY

L.C. No.	Name of Village/Town/ Name or No. of Ward/ Division/Mohalla etc.,	Area of Village in Hectares and of Town/ Ward in Km²	No. of Occupied residential houses	No. of House-holds	Total Population (including Institutional & Houseless Population)			Literates		MAIN WORKERS: Total Main Workers (I-IX)		MAIN WORKERS: Cultivators (I)	
					P	M	F	M	F	M	F	M	F
1	2	3	4	5	6	7	8	9	10	11	12	13	14
351	Kogodu	531.10	140	141	806	408	398	163	69	246	42	69	1
352	Bommanahalli	137.97	34	34	162	79	83	19	12	45	19	13	3
353	Harihasade	336.88	153	153	817	412	405	165	61	222	142	64	7
354	Menasinamane	72.92			UN-INHABITED								
355	Bellotte	147.70	56	56	269	140	129	56	26	78	35	20	4
356	Mattihalli	209.88	57	57	273	138	135	51	31	71	55	28	18
357	Navilahalli	117.45	24	24	152	83	69	43	26	38	1	35	1
358	Alur	272.64	33	33	200	100	100	34	14	54	24	35	–
359	Konerlu	195.39	40	40	234	116	118	37	24	58	9	42	–
360	Milahalli	84.73	34	34	186	96	90	16	13	45	27	25	1
361	Sullakki	126.26	11	11	84	39	45	22	10	28	–	26	–
362	Kandavara	166.94	43	43	277	126	151	61	43	69	11	59	–
363	Boovanahalli	71.73			UN-INHABITED								
364	Shettihalli	47.15	2	2	17	8	9	6	6	3	–	3	–
365	Eachlahalli	167.06	12	12	82	34	48	20	17	23	2	18	–
366	Haralakatte	18.95			UN-INHABITED								
367	Tholalu	319.14	124	124	603	298	305	116	68	128	67	26	9
368	Gangavara	124.94	43	43	251	137	114	31	17	66	25	44	1
369	Chikkahasade	251.96	26	26	136	69	67	19	9	41	18	25	1
370	Muddanahalli	67.86	2	2	18	8	10	7	3	5	4	3	–
371	Kanaguppe	240.88	85	85	407	208	199	65	17	126	58	69	1
372	Anughatta	322.98	51	51	250	130	120	40	29	83	51	18	2
373	Dolanamane	79.34	18	18	88	48	40	21	7	28	13	–	–
374	Ballavara	206.80	54	54	327	159	168	48	38	95	49	9	–
375	Billagavalli	104.44	31	31	150	77	73	25	17	46	43	2	–
376	Surakodu	163.06	34	34	178	100	78	55	23	52	11	25	1
377	Hullukodu	114.14	17	18	115	59	56	19	9	36	19	7	–
378	Hirigarje	321.97	89	89	494	247	247	97	45	157	69	62	–
379	Kithavara	153.71	47	47	236	125	111	35	13	88	47	12	–
380	Heggadihalli	114.74	15	15	96	43	53	20	11	31	21	13	2
381	Mallapura	94.72	21	21	111	61	50	23	8	38	12	33	6
382	Kadegarje	319.44	91	91	496	271	225	88	41	154	71	48	3
383	Lingapura	65.99	177	177	830	420	410	179	97	259	141	4	–
–	Kasaba Belur	369.24			Fully Included in Belur Town								
	URBAN												
11/V	**Belur (M)**	**4.02**	**2390**	**2416**	**13590**	**6971**	**6619**	**4669**	**3583**	**1296**	**345**	**371**	**28**
	Division No. I	NA	423	439	2648	1368	1280	739	559	570	68	105	6
	Division No. II	NA	483	484	2792	1420	1372	1050	815	698	34	53	2
	Division No.III	NA	546	552	3132	1591	1541	1097	909	707	88	59	2
	Division No.IV	NA	432	433	2329	1216	1113	932	687	565	58	91	8
	Division No. V	NA	506	508	2689	1376	1313	851	613	656	97	63	10

CENSUS ABSTRACT

Taluk: **BELUR**

MAIN WORKERS										Name of Village/Town Name or No. of Ward/ Division/Mohalla etc.,	L.C No.
Agricultural Labourers (II)		Household Industry Manufacturing, Processing Servicing and Repairs (V)(a)		Other Workers [(III, IV, V b) & VI to IX]		Marginal workers		Non-workers			
M	F	M	F	M	F	M	F	M	F		
15	16	17	18	19	20	21	22	23	24	2	1
60	12	–	–	117	29	–	33	162	323	Kagodu	351
8	1	–	–	24	15	–	–	34	64	Bommanahalli	352
70	58	3	–	85	77	2	2	188	261	Hirihasade	353
				UN-INHABITED						Menasinamane	354
32	21	6	–	20	10	–	–	62	94	Bellotte	355
20	24	2	–	21	13	–	–	67	80	Mattihalli	356
3	–	–	–	–	–	–	–	45	68	Navilahalli	357
19	23	–	–	–	1	–	–	46	76	Alur	358
16	9	–	–	–	–	–	–	58	109	Konerlu	359
20	26	–	–	–	–	–	–	51	63	Mailahalli	360
–	–	2	–	–	–	–	–	11	45	Sullakki	361
10	11	–	–	–	–	–	–	57	140	Kandavara	362
				UN-INHABITED						Boovanahalli	363
–	–	–	–	–	–	–	–	5	9	Shettihalli	364
5	2	–	–	–	–	–	–	11	46	Eachlahalli	365
				UN-INHABITED						Haralakatte	366
44	26	2	1	56	31	–	–	170	238	Tholalu	367
–	–	–	–	28	24	3	17	68	72	Gangavara	368
–	–	–	–	16	17	2	6	26	43	Chikkahasade	369
–	–	1	–	1	4	–	1	3	5	Muddanahalli	370
–	–	–	–	57	57	3	31	79	110	Kanaguppe	371
7	5	–	–	58	44	–	–	47	69	Anughatta	372
4	3	–	–	24	10	–	–	20	27	Dolanamane	373
65	30	–	–	21	19	–	–	64	119	Bellavara	374
6	–	–	–	38	43	–	–	31	30	Billagavalli	375
2	–	1	–	24	10	–	–	48	67	Surakodu	376
3	1	–	–	26	18	–	–	23	37	Hullukodu	377
13	3	–	–	82	66	–	–	90	178	Hirigarje	378
1	–	3	1	72	46	–	–	37	64	Kithavara	379
4	3	3	–	11	16	–	–	12	32	Heggadihalli	380
–	–	–	–	5	6	–	–	23	38	Mallapura	381
6	4	–	1	**100**	63	–	1	117	153	Kadegarje	382
–	–	2	–	**253**	**141**	–	–	161	269	Lingapura	383
				Fully included in Belur Town						Kasaba Belur	–
										URBAN	
36	**5**	**135**	**22**	**2754**	**290**	**4**	**34**	**3671**	**6240**	**Belur (M)**	**11/V**
–	–	22	2	543	60	1	4	697	1208	Division No. I	
2	–	55	5	588	27	–	17	722	1321	Division No. II	
14	2	13	10	621	74	1	3	883	1450	Division No.III	
20	–	35	1	419	49	–	–	651	1055	Division No.IV	
–	2	10	4	583	80	2	10	718	1206	Division No. V	

CHANNARAYAPATNA TALUK

KARNATAKA

CHANNARAYAPATNA TALUK

HASSAN DISTRICT

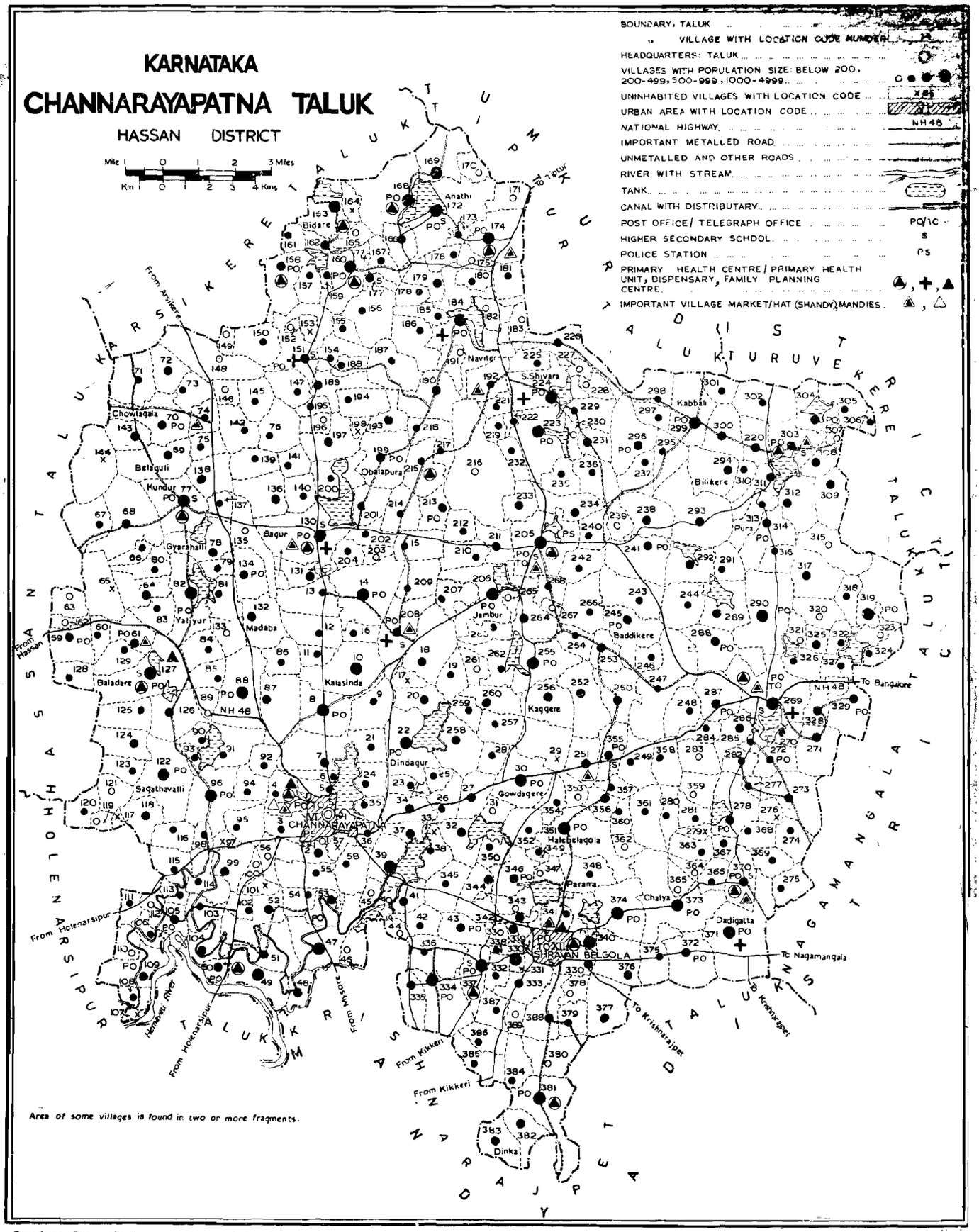

Based upon Survey of India map with the permission of the Surveyor General of India.

© Government of India Copyright, 1987

ALPHABETICAL LIST OF VILLAGES
Taluk: CHANNARAYAPATNA

Sl. No.	Name of village	1981 Census L.C. No.	Population 1971	Population 1981
1	2	3	4	5
1	A. Belaguli	223	924	1046
2	Adagur	53	670	789
3	Adihalli	179	431	508
4	Agasarahalli	145	297	384
5	Agrahara	109	712	934
6	Agrahara	143	387	523
7	A. Kalenahalli	104	431	543
8	Akkenahalli	241	702	787
9	Aladahalli	384	262	431
10	Alagodanahalli (Alagondanahalli)	91	249	337
11	Ankanahalli	75	184	232
12	Anathi	172	1077	1344
13	Anekere	96	1674	1973
14	Ankenahalli	369	217	292
15	Annenahalli	64	686	824
16	Anthanahalli	28	199	256
17	Appenahalli	83	295	372
18	Appenahalli	191	133	139
19	Aralabaragur	89	..	3
20	Arakere	286	208	244
21	Aralapura	23	264	363
22	Aruvanahalli	377	513	621
23	Athihalli	255	895	1075
24	Avareninganakoppal	62	59	90
25	Avverahalli	210	203	282
26	Ayyarahalli	273	470	567
27	Badakanahalli	257	356	424
28	Baddikere	245	688	814
29	Bagur	130	2028	2566
30	Baktaravalli	186	342	396
31	Baladare	127	744	1050
32	Balaganchi	319	779	1028
33	Balaganchi Amanikere	323	33	37
34	Balaghatta	158	683	819
35	Balehalli	161	382	429
36	Bananakere	254	481	483
37	Banavase	142	410	486
38	Bandihalli	24	284	354
39	Bandiyala	279	..	..
40	Baragur	88	861	1170
41	Baralu	43	549	673
42	Basavanahalli	362	93	98
43	Basavanapura	165	67	64
44	Basavanapura	240	374	464
45	Bastihalli (Basthihalli)	342	234	542
46	B. Byrapura	175	152	152
47	Bediganahalli	32	584	642
48	Beechagondanahalli	166	435	554
49	Beeranahalli	365	88	122
50	Bekka	346	725	898
51	Bekkadamanikere (B. Amanikere)	343	..	24
52	Belagihalli	288	845	900
53	Belaguli	69	616	799
54	Belasinda	7	592	866
55	Bhoovanahalli	213	389	537
56	Bidare	163	1189	1320
57	Bidarakere (Bidarekere)	305	420	433
58	Bilikere	294	625	657
59	Bindenahalli	58	350	483
60	Bindenahalli	99	547	786
61	Bindenahalli Kaval	100	..	25
62	Bisalahalli	46	..	27
63	Bommenahalli	281	297	376
64	Bommenahalli	379	200	231
65	Booka	285	590	563
66	Bookanabetta	283	100	138
67	Boregowdana Koppal	277	164	244
68	B. Samudravalli	125	200	318
69	Byadarahalli	134	528	632
70	Byadarahalli	327	316	428
71	Byaladakere	12	290	457
72	Chalya	373	977	1229
73	Chamadihalli	37	474	563
74	Chamadihalli Ane	33	..	..
75	Chamarajapura	135	38	55
76	Channagonahalli	228	117	113
77	Channapura	93	125	200
78	Channarayapatna (Rural)	1	..	30
79	Channenahalli	181	242	319
80	Channenahalli	253	513	596
81	Channenahalli	280	202	252
82	Chattanahalli	176	158	218
83	Chikkabilithi (Chikkabilthi)	335	510	644
84	Chikkaganni	50	539	591
85	Chikkamathighatta	86	382	487
86	Chikkanayakanahalli	11	155	251
87	Chikkarade	67	215	269
88	Chikkarasanahalli	162	453	564
89	Chikkonahalli	192	317	400
90	Chikkonahalli	248	439	490
91	Chikkondanahalli	21	352	434
92	Chittanahosahalli	110	128	165
93	Chokenahalli	178	136	211
94	Cholamballi	274	142	210
95	Cholenahalli	47	923	1046
96	Cholenahalli	108	389	431
97	Cholenahalli	344	585	763
98	Chowdenahalli	85	295	424
99	Chowdenahalli	202	202	241
100	Chowdenahalli	209	308	355
101	Chowlagala	70	611	693
102	Chowvenahalli (Chowvvenahalli)	185	291	372
103	C.R. Patna Amanikere	57	..	..
104	Dadadahalli	48	482	641
105	Daddihalli	203	120	167
106	Dadigatta	371	1525	1785
107	Dammaninagala	381	914	1346
108	Dandiganahalli	59	492	583
109	Darasighatta	133	126	116
110	Darasihalli	195	247	307
111	Dasapura	15	221	372
112	Dasapura	234	458	546

ALPHABETICAL LIST OF VILLAGES
Taluk: **CHANNARAYAPATNA**

Sl. No.	Name of village	1981 Census L.C. No.	Population 1971	Population 1981
1	2	3	4	5
113	Dasarahalli	298	287	356
114	Dasarahalli	364	134	180
115	Devigere	18	739	746
116	Didaga	303	819	773
117	Dindagur	22	992	1249
118	Dinka	383	655	930
119	D. Kalenahalli	2	793	942
120	Doddaganni	49	996	1233
121	Doddakarade	68	775	976
122	Doddamathighatta	87	534	661
123	Dodderi	250	485	609
124	Dodderi Kaval	247	100	224
125	Doothanur Kaval	65	..	..
126	Duggenahalli	227	145	168
127	Duggenahalli	297	298	381
128	Dyavalapura	222	305	364
129	Dyavanahalli	204	352	437
130	Dyavanur	200	342	458
131	Ganjigere	229	334	335
132	Gejjegaranahalli	90	215	287
133	Gobblihalli	164	..	..
134	Gollara Hosahalli (G.Hosahalli)	14	806	1067
135	Govinakere	197	506	600
136	Gowdagere	30	1025	1210
137	Gowdagere Kaval	29	..	..
138	Gowdarahalli	318	250	289
139	Gulasinda	8	769	1027
140	Gulihonnenahalli	251	456	536
141	Gullahalli	52	662	929
142	Gullenahalli	356	395	504
143	Gundasetty Halli	35	206	286
144	Guramaranahalli	36	200	367
145	Gurigaranahalli	386	321	405
146	Gurenahalli	5	321	464
147	Gyarahalli	78	450	573
148	Hadenahalli	345	316	489
149	Halasinahalli	196	111	97
150	Halebelagola	351	971	1295
151	Halumathighatta	332	209	422
152	Hammanahalli	307	6	21
153	Hampanahalli	97	..	..
154	Harasomanahalli (Harosomanahalli)	260	698	846
155	Hebbalalu	266	367	457
156	Heggadigere	214	393	457
157	Heggadihalli	284	192	247
158	Hiribilithi (Hiribilthi)	336	354	436
159	Hirihalli	61	445	552
160	Hirisave	269	2379	3217
161	Hongehalli	147	390	433
162	Honna Maranahalli	211	680	898
163	Honna Maranahalli	322	335	369
164	Honnanakoppal (Honnakoppal)	173	232	266
165	Honnasettihalli	103	387	425
166	Honnasettihalli	317	708	731
167	Honnenahalli	152	90	115
168	Honnenahalli	201	345	567
169	Honnenahalli	287	688	825
170	Honnenahalli	347	92	125
171	Honnenahalli (Honnehalli)	382	460	658
172	Hoovinahalli	235	207	205
173	Hosahalli	225	246	279
174	Hosahalli	314	774	896
175	Hosahalli (S) (Hosahalli)	340	797	1041
176	Hosur	31	85	90
177	Hosur	92	226	334
178	Hosur	230	143	169
179	Hosur	353	80	77
180	Hosur	367	346	290
181	Huligere	361	361	454
182	Hulikere	264	481	694
183	Hullenahalli	167	289	373
184	Hullenahalli	232	331	405
185	Jakkenahalli	79	203	260
186	Jambur	206	1078	1246
187	Jambur Amanikere	265	..	34
188	Janivara (Janipura)	39	1012	1201
189	Janivara Amanikere (J.Ammanikere)	40	..	..
190	Jathenahalli	42	255	314
191	Jekkenahalli (Jakkenahalli)	153	..	..
192	Jinnathapura	341	356	421
193	Jinnenahalli	290	1207	1511
194	Jinnenahalli	338	320	425
195	J. Madihalli	207	152	209
196	Jogipura	26	293	386
197	Joisarahalli	149	132	120
198	Joisaramavinahalli	239	118	142
199	Juttanahalli	370	684	845
200	Kabbali	299	959	1087
201	Kabbalu	333	675	899
202	Kabbinakere	320	38	48
203	Kachenahalli	105	507	579
204	Kaggali Kaval	56	..	7
205	Kagganti Kaval	101	..	..
206	Kaggere	256	800	926
207	Kakkihalli	156	372	376
208	Kalamaranahalli	155	300	338
209	Kalasinda	10	777	1032
210	Kalenahalli	98	137	203
211	Kalenahalli	139	393	489
212	Kalkere	208	654	768
213	Kallesomanahalli	193	408	619
214	Kallumallenahalli	194	234	293
215	Kamanahalli	154	243	265
216	Kamanayakanahalli	190	454	546
217	Kamaravalli	275	199	241
218	Kantharajapura	337	1028	1155
219	Kantirayapura	378	165	197
220	Kanuvanaghatta	220	571	627
221	Karehalli	174	1153	1584
222	Karekere	267	94	126
223	Karikyathanahalli	308	477	510
224	Karimaranahalli	9	210	303

ALPHABETICAL LIST OF VILLAGES
Taluk: CHANNARAYAPATNA

Sl. No.	Name of village	1981 Census L.C. No.	Population 1971	Population 1981
1	2	3	4	5
225	Kasaranahalli	359	95	152
226	Kashipura	198	..	..
227	Katrighatta	126	415	569
228	Kattigehalli	243	301	412
229	Kavalhosur	246	178	226
230	K. Byrapura	177	523	727
231	K. Dasapura	159	167	216
232	Kembal	160	1026	1210
233	Kempinakote	360	371	385
234	Kerechikkenahalli	6	192	242
235	K. Hosahalli	385	252	285
236	Kirisave	329	708	911
237	K. Kalenahalli	38	206	258
238	K. Kamana Ghatta	302	344	379
239	Kodibelagola	354	325	341
240	Kodihalli	169	1030	1109
241	Kollenahalli	270	240	265
242	Kooradahalli	140	278	323
243	Korenahalli	375	380	460
244	Kothanaghatta	388	773	962
245	Kothanahalli	271	476	616
246	Krishnapura	141	171	218
247	Kumbarahalli	136	463	576
248	Kumbenahalli	106	309	352
249	Kumbenahalli	372	707	915
250	Kundur	77	949	1126
251	Kurikaval	148	76	98
252	Kuruvanka	13	367	443
253	Lakkarasanahalli	217	161	200
254	Lakkihalli	157	328	384
255	Madaba	132	761	996
256	Madhagodanahalli (Madagondanahalli)	150	435	475
257	Madalagere	292	484	580
258	Madalagere Kaval	293	425	713
259	Madalapura	66	183	210
260	Madane	368	296	384
261	Madihalli	249	308	378
262	Majjanahalli	380	24	39
263	Makanahalli	321	84	79
264	Malavanaghatta	27	385	527
265	Mallasettyhalli	357	198	252
266	Mallenahalli	54	287	418
267	Mallenahalli	94	321	486
268	Mallenahalli	138	478	587
269	Mallenahalli	366	255	342
270	Mancheganahalli (Manchiganahalli)	102	..	233
271	Manchenahalli	350	266	346
272	Mandaleekanahalli	301	150	225
273	Maradihalli	244	298	296
274	Maragur	189	477	550
275	Marenahalli	3	308	455
276	Maruvanahalli	131	598	762
277	Masakanahalli	296	487	572
278	Mathighatta	278	798	984
279	Matikere	326	305	379
280	Mattanavile	355	562	754
281	Mavinahalli	212	345	409
282	Mellahalli	309	419	526
283	M. Honnenahalli	252	479	535
284	M. Shivara	151	690	895
285	Muddanahalli	60	238	293
286	Muddanahalli	137	250	355
287	Muddanahalli	268	351	427
288	Muddanahalli Kaval	187	136	258
289	Mudibetta Kaval	315	25	80
290	Mukikere	300	613	637
291	Mullkere	236	423	458
292	Muraranahalli	63	147	194
293	Nadanahalli	116	349	483
294	Naganahalli	316	176	205
295	Nagasamudra	4	137	238
296	Nagenahalli	183	84	117
297	Nallur	51	783	813
298	Nandipura	25	132	244
299	Narayanapura	118	346	534
300	Narayanapura	146	148	191
301	Nari Halli (Narehalli)	219	205	212
302	Nari Halli	311	532	562
303	Navile	184	1965	2197
304	Neralakere	231	417	511
305	Nettikere	73	300	356
306	Nettikere	261	145	192
307	Nimbihalli	95	347	470
308	Nimbihalli (Nambihalli)	291	366	437
309	Noranakki	114	338	369
310	Nuggehalli	205	3209	3971
311	Obalapura	199	559	794
312	Paduvanahalli	115	288	403
313	Papanaghatta	171	42	68
314	Parama	348	224	367
315	Poomadihalli	363	472	491
316	Pothanahalli	111	197	308
317	Pura	313	401	469
318	Pyalasamudra (Byalasamudra)	44	25	30
319	Rachenahalli	339	308	637
320	Ragibommenahalli	352	326	328
321	Rajapura	358	216	276
322	Ramapura	221	287	340
323	Rangapura	218	238	269
324	Rayasamudra Kaval	216	1	162
325	Rechihalli	180	175	234
326	Sabbanahalli	272	418	460
327	Sagathavalli	122	992	1425
328	Sajjekoppal	119	31	79
329	Samudravalli	120	205	284
330	Samudravalli	242	293	341
331	Sanenahalli	376	438	693
332	Sannenahalli	121	109	166
333	Sathenahalli	20	645	667
334	Sathenahalli	74	297	426
335	Sattigowdanahalli (Settigondanahalli)	123	235	391
336	Settyhalli	34	491	634
337	Settyhalli	237	414	446

ALPHABETICAL LIST OF VILLAGES
Taluk: **CHANNARAYAPATNA**

Sl. No.	Name of village	1981 Census L.C. No.	Population 1971	Population 1981
1	2	3	4	5
338	Shivapura	349	244	328
339	Shravanbelgola (Rural)	330	..	715
340	Singenahalli	113	241	264
341	Somadevarapura	107	..	..
342	Somalapura	259	195	245
343	Somanathanahalli	124	397	531
344	Somenahalli	188	245	260
345	Soppinahalli	19	232	285
346	Sorekayipura	17	..	..
347	Sorekayipura	282	404	466
348	Sosalagere	238	600	706
349	Sravaneri	41	483	627
350	S. Shivara	224	965	1133
351	Sugganahalli	387	313	374
352	Sugganahalli Koppal	389	92	112
353	Sundahalli	374	880	1053
354	Tagadur	215	242	281
355	Talabenahalli	71	393	498
356	Tenkanahalli	128	188	227
357	Tenkanahalli	263	330	434
358	Thavarekere	262	428	493
359	Thejigere	112	95	135
360	Thimmalapura	80	174	240
361	Thimmalapura	182	129	191
362	Thimmalapura	324	197	249
363	Thippalapura	170	2	9
364	Thippur	76	315	375
365	Thoobinakere	328	475	605
366	Thoti	289	717	757
367	Thuppada Halli	310	392	407
368	Tumukur (Tumkur)	304	865	914
369	Ugenahalli	306	274	278
370	Ullavalli	312	644	678
371	Ungragere	295	379	429
372	Uppinahalli	84	372	493
373	Uthenahalli	331	373	1218
374	Vaddarahalli	16	190	270
375	Vaddarahalli	334	868	1125
376	Vagarahalli	129	299	350
377	Valagerehalli	168	1286	1588
378	Valageresomanahalli (V. Somanahalli)	258	750	887
379	Vantigudda Kaval	117	..	..
380	Varanahalli	72	462	520
381	Virupakshapura	233	480	620
382	Yachanaghatta	226	475	588
383	Yachenahalli	55	380	491
384	Yaduvanahalli	45	22	34
385	Yagati	276	..	..
386	Yalanahalli	325	496	542
387	Yaliyur	82	859	1114
388	Yareborekaval	144	..	..
389	Y. Singenahalli	81	335	374

CHANNARAYAPATNA TALUK (Contd.)

Taluk: **CHANNARAYAPATNA** **URBAN/VILLAGE PRIMARY**

L.C. No.	Name of Village/Town/ Name or No. of Ward/ Division/Mohalla etc.,		Area of Village in Hectares and of Town/ Ward in Km²	No. of Occupied residential houses	No. of House-holds	Total Population (including Institutional & Houseless Population)			Literates		MAIN WORKERS: Total Main Workers (I-IX)		MAIN WORKERS: Cultivators (I)	
						P	M	F	M	F	M	F	M	F
1	2		3	4	5	6	7	8	9	10	11	12	13	14
	CHANNARAYA-PATNA TALUK	**T**	**1044.1**	**38161**	**38287**	**218089**	**108451**	**109638**	**51126**	**23734**	**60787**	**14833**	**43644**	**8801**
		R	**1039.3**	**34466**	**34543**	**196351**	**96805**	**99546**	**43857**	**19136**	**54611**	**14131**	**42992**	**8752**
		U	**4.8**	**3695**	**3744**	**21738**	**11646**	**10092**	**7269**	**4598**	**6176**	**702**	**652**	**49**
	RURAL													
1	Channarayapatna(Rural)		48.61	6	6	30	16	14	9	1	13	–	7	–
2	D. Kalenahalli		211.92	171	171	942	458	484	233	113	250	146	185	122
3	Marenahalli		167.52	67	67	455	231	224	82	28	128	72	84	51
4	Nagasamudra		298.01	42	42	238	128	110	13	1	76	37	21	4
5	Gurenahalli		104.43	85	86	464	235	229	69	30	150	99	36	13
6	Kerechikkenahalli		96.43	44	44	242	105	137	30	9	64	24	59	3
7	Belasinda		451.93	151	151	866	436	430	132	43	246	80	197	12
8	Gulasinda		428.39	187	187	1027	507	520	160	37	325	18	254	–
9	Karimaranahalli		332.51	48	48	303	143	160	55	12	83	56	52	47
10	Kalasinda		625.35	187	187	1032	490	542	154	44	312	75	254	43
11	Chikkanayakanahalli		126.00	40	40	251	126	125	50	13	79	2	44	–
12	Byaladakere		339.32	86	86	457	223	234	44	10	138	93	120	81
13	Kuruvanka		355.96	64	64	443	224	219	81	25	141	111	138	109
14	Gollara Hosahalli		714.35	172	180	1067	509	558	218	92	270	245	192	150
15	Dasapura		289.86	64	64	372	179	193	85	34	101	129	100	127
16	Vaddarahalli		125.25	44	44	270	123	147	67	32	67	48	65	48
17	Sorekayipura		100.20					UN-INHABITED						
18	Devigere		533.02	169	169	746	366	380	116	38	227	46	179	17
19	Soppinahalli		216.68	45	45	285	147	138	58	23	84	28	83	28
20	Sathenahalli		206.23	101	101	667	328	339	192	123	169	10	155	9
21	Chikkondanahalli		217.40	73	73	434	221	213	81	24	124	1	104	–
22	Dindagur		704.97	222	222	1249	615	634	204	58	345	20	286	2
23	Aralapura		127.47	63	63	363	169	194	75	22	99	–	87	–
24	Bandihalli		197.95	65	65	353	174	179	58	18	114	4	89	–
25	Nandipura		104.52	47	47	244	133	111	43	11	74	–	48	–
26	Jogipura		204.17	64	64	386	194	192	110	41	113	15	101	6
27	Malavanaghatta		240.55	87	87	527	256	271	55	5	146	20	123	10
28	Anthanahalli		152.90	46	46	256	127	129	35	10	72	12	45	3
29	Gowdagere Kaval		384.51					UN-INHABITED						
30	Gowdagere		484.50	215	215	1210	589	621	98	19	315	34	258	14
31	Hosur		136.19	13	13	90	48	42	18	–	23	17	18	–
32	Bediganahalli		336.41	118	118	642	296	346	89	25	171	118	144	5
33	Chamadihalli Ane		14.50					UN-INHABITED						
34	Settyhalli		261.20	100	100	634	311	323	90	15	136	11	98	–
35	Gundasettyhalli		126.47	51	51	286	138	148	38	9	69	2	54	–
36	Guramaranahalli		125.95	44	44	367	202	165	109	55	102	4	83	2
37	Chamadihalli		126.96	65	65	563	267	296	55	20	142	3	142	3
38	K. Kalenahalli		223.66	51	51	258	132	126	18	10	81	2	81	2
39	Janivara		266.25	197	201	1201	580	621	306	109	310	127	254	112
40	Janivara Amanikere		297.48					UN-INHABITED						
41	Sravaneri		182.47	101	101	627	306	321	69	8	171	7	126	–
42	Jathenahalli		186.88	61	61	314	156	158	33	8	89	1	87	1
43	Baralu		237.98	114	114	673	331	342	240	142	186	52	157	45
44	Pyalasamudra		74.54	5	5	30	16	14	3	–	11	–	11	–
45	Yaduvanahalli		103.78	5	5	34	20	14	5	2	16	2	4	–
46	Bisalahalli		179.79	5	5	27	9	18	4	–	6	–	6	–
47	Cholenahalli		539.76	183	183	1046	526	520	256	116	311	36	268	18
48	Dadadahalli		173.61	98	99	641	311	330	85	35	165	–	147	–
49	Doddaganni		392.20	209	212	1233	617	616	253	123	374	194	271	147
50	Chikkaganni		136.70	110	110	591	289	302	186	110	186	2	134	–

CENSUS ABSTRACT

Taluk: CHANNARAYAPATNA

MAIN WORKERS												
Agricultural Labourers (II)		Household Industry Manufacturing, Processing Servicing and Repairs (V)(a)		Other Workers [(III, IV, V b) & VI to IX]		Marginal workers		Non-workers			Name of Village/Town Name or No. of Ward/ Division/Mohalla etc.,	L.C No.
M	F	M	F	M	F	M	F	M	F			
15	16	17	18	19	20	21	22	23	24		2	1
4109	**4207**	**1012**	**185**	**12022**	**1640**	**1026**	**16263**	**46638**	**78542**	**T**	**CHANNARAYA-**	
3918	**4163**	**816**	**150**	**6885**	**1066**	**993**	**16228**	**41201**	**69187**	**R**	**PATNA TALUK**	
191	**44**	**196**	**35**	**5137**	**574**	**33**	**35**	**5437**	**9355**	**U**		
											RURAL	
1	–	–	–	5	–	–	–	3	14		Channarayapatna (Rural)	1
11	15	13	–	41	9	–	3	208	335		D. Kalenahalli	2
6	9	–	–	38	12	1	–	102	152		Marenahalli	3
32	27	–	–	23	6	–	2	52	71		Nagasamudra	4
53	61	–	–	61	35	–	–	85	130		Gurenahalli	5
1	4	–	–	4	17	–	–	41	113		Kerechikkenahalli	6
5	35	–	–	44	33	–	–	190	350		Belasinda	7
–	–	3	–	68	18	3	240	179	262		Gulasinda	8
31	9	–	–	–	–	–	42	60	62		Karimaranahalli	9
25	25	1	–	32	7	–	215	178	252		Kalasinda	10
26	2	–	–	9	–	–	67	47	56		Chikkanayakanahalli	11
3	7	7	5	8	–	–	6	85	135		Byaladakere	12
2	2	–	–	1	–	–	–	83	108		Kuruvanka	13
74	95	–	–	4	–	–	6	239	307		Gollara Hosahalli	14
–	2	–	–	1	–	–	–	78	64		Dasapura	15
–	–	–	–	–	–	–	–	58	99		Vaddarahalli	16
		UN-INHABITED									Sorekayipura	17
35	26	3	3	10	–	2	–	137	334		Devigere	18
–	–	–	–	1	–	–	–	63	110		Soppinahalli	19
4	–	3	–	7	1	–	83	159	246		Sathenahalli	20
12	1	4	–	4	–	–	1	97	211		Chikkondanahalli	21
24	16	7	–	28	2	–	–	270	614		Dindagur	22
6	–	4	–	2	–	–	–	70	194		Aralapura	23
2	–	15	1	8	3	–	109	60	66		Bandihalli	24
–	–	4	–	22	–	–	52	59	59		Nandipura	25
4	–	–	–	8	9	–	1	81	176		Jogipura	26
2	–	–	–	21	10	–	27	110	224		Malavanaghatta	27
18	8	1	–	8	1	–	26	55	91		Anthanahalli	28
		UN-INHABITED									Gowdagere Kaval	29
23	18	4	–	30	2	1	100	273	487		Gowdagere	30
5	17	–	–	–	–	–	–	25	25		Hosur	31
25	113	–	–	2	–	–	4	125	224		Bediganahalli	32
		UN-INHABITED									Chamadihalli Ane	33
6	–	4	3	28	8	–	125	175	187		Settyhalli	34
3	2	–	–	12	–	2	61	67	85		Gundasettyhalli	35
1	1	–	–	18	1	1	4	99	157		Gurumaranahalli	36
–	–	–	–	–	–	–	4	125	289		Chamadihalli	37
–	–	–	–	–	–	2	37	49	87		K. Kalenahalli	38
18	11	6	–	32	4	9	49	261	445		Janivara	39
		UN-INHABITED									Janivara Amanikere	40
–	–	9	–	36	7	10	168	125	146		Sravaneri	41
1	–	–	–	1	–	–	72	67	85		Jathenahalli	42
2	1	1	–	26	6	1	100	144	190		Baralu	43
–	–	–	–	–	–	–	5	5	9		Pyalasamudra	44
2	–	–	–	10	2	–	4	4	8		Yaduvanahalli	45
–	–	–	–	–	–	–	3	3	15		Bisalahalli	46
23	12	10	2	10	4	4	96	211	388		Cholenahalli	47
15	–	3	–	–	–	–	–	146	330		Dadadahalli	48
61	46	3	–	39	1	–	–	243	422		Doddaganni	49
17	1	3	–	32	1	12	53	91	247		Chikkaganni	50

Taluk: **CHANNARAYAPATNA** **URBAN/VILLAGE PRIMARY**

L.C. No.	Name of Village/Town/ Name or No. of Ward/ Division/Mohalla etc.,	Area of Village in Hectares and of Town/ Ward in Km²	No. of Occupied residential houses	No. of House-holds	Total Population (including Institutional & Houseless Population)			Literates		MAIN WORKERS: Total Main Workers (I-IX)		MAIN WORKERS: Cultivators (I)	
					P	M	F	M	F	M	F	M	F
1	2	3	4	5	6	7	8	9	10	11	12	13	14
51	Nallur	365.18	139	139	813	409	404	203	52	238	11	204	3
52	Gullahalli	362.51	154	154	929	491	438	252	63	302	12	220	2
53	Adagur	180.27	140	140	789	386	403	135	42	217	99	191	78
54	Mallenahalli	175.80	73	76	418	218	200	59	18	136	8	127	5
55	Yachenahalli	289.72	88	88	491	247	244	97	22	132	8	126	6
56	Kaggali Kaval	130.61	1	1	7	1	6	1	–	1	2	1	2
57	C. R. Patna Amanikere	393.24			UN-INHABITED								
58	Bindenahalli	277.96	82	82	483	248	235	134	57	133	–	124	–
58	Dandiganahalli	312.78	97	97	583	289	294	143	70	151	74	121	64
60	Muddanahalli	127.26	44	44	293	156	137	49	2	70	–	69	–
61	Hirihalli	251.23	94	94	552	270	282	81	32	153	3	149	3
62	Avareninganakoppal	59.88	12	12	90	45	45	23	8	19	13	15	11
63	Muraranahalli	178.98	33	33	194	93	101	29	10	57	49	57	48
64	Annenahalli	287.69	142	142	824	392	432	76	69	192	35	170	27
65	Doothanur Kaval	947.90			UN-INHABITED								
66	Madalapura	131.97	34	34	210	104	106	55	29	55	40	53	40
67	Chikkakarade	357.76	51	51	269	142	127	60	28	89	53	67	46
68	Doddakarade	678.03	167	167	976	483	493	267	127	261	9	219	8
69	Belaguli	498.93	132	133	799	392	407	150	49	205	3	204	3
70	Chowlagala	471.93	127	127	693	341	352	149	52	199	–	184	–
71	Tarabenahalli	387.66	75	75	498	245	253	106	45	149	6	143	3
72	Varanahalli	237.82	102	102	520	250	270	100	31	157	38	96	1
73	Nettikere	210.71	69	69	356	173	183	74	20	89	38	50	11
74	Sathenahalli	177.73	80	80	426	205	221	86	22	111	6	73	4
75	Ankanahalli	159.31	42	42	232	117	115	63	28	61	2	43	2
76	Thippur	332.45	64	64	375	184	191	80	45	113	–	110	–
77	Kundur	481.60	187	187	1126	544	582	253	81	333	1	301	–
78	Gyarahalli	396.97	115	115	573	288	285	111	56	164	11	117	5
79	Jakkenahalli	130.11	44	44	260	126	134	49	22	71	19	68	14
80	Thimmalapura	191.16	40	40	240	108	132	38	29	67	4	58	1
81	Y. Singenahalli	243.59	59	59	374	174	200	86	31	86	–	78	–
82	Yaliyur	562.49	202	202	1114	546	568	350	196	297	2	235	–
83	Appenahalli	222.26	58	58	372	172	200	84	29	104	–	100	–
84	Uppinahalli	231.32	71	71	493	233	260	89	39	129	–	120	–
85	Chowdenahalli	172.92	66	66	424	198	226	43	13	97	65	94	65
86	Chikkamathighatta	220.90	73	73	487	238	249	104	75	132	–	131	–
87	Doddamathighatta	486.82	101	101	661	313	348	134	59	178	14	156	12
88	Baragur	617.12	216	216	1170	576	594	266	149	332	13	288	8
89	Aralabaragur	113.47	1	1	3	2	1	1	–	1	1	–	1
90	Gejjegaranahalli	118.09	40	40	287	146	141	28	5	73	42	73	42
91	Alagodanahalli	296.58	56	56	337	160	177	73	19	89	–	88	–
92	Hosur	160.67	59	59	334	171	163	42	3	100	19	56	3
93	Channapura	79.39	20	20	200	100	100	62	24	49	–	48	–
94	Mallenahalli	189.35	78	78	486	243	243	103	36	140	40	116	4
95	Nimbihalli	233.73	75	75	470	227	243	78	15	138	–	132	–
96	Anekere	661.57	319	319	1973	943	1030	519	268	489	7	436	–
97	Hampanahalli	69.38			UN-INHABITED								
98	Kalenahalli	83.02	32	32	203	103	100	36	14	61	–	61	–
99	Bindenahalli	240.44	129	129	786	373	413	161	37	241	136	201	110
100	Bindenahalli Kaval	61.17	5	5	25	12	13	1	1	8	–	2	–

CENSUS ABSTRACT

Taluk: **CHANNARAYAPATNA**

MAIN WORKERS											
Agricultural Labourers (II)		Household Industry Manufacturing, Processing Servicing and Repairs (V)(a)		Other Workers [(III, IV, V b) & VI to IX]		Marginal workers		Non-workers		Name of Village/Town Name or No. of Ward/ Division/Mohalla etc..	L.C No.
M	F	M	F	M	F	M	F	M	F		
15	16	17	18	19	20	21	22	23	24	2	1
6	8	3	–	25	–	–	1	171	392	Nallur	51
3	–	1	–	78	10	1	49	188	377	Gullahalli	52
20	21	2	–	4	–	–	–	169	304	Adagur	53
–	–	–	–	9	3	–	–	82	192	Mallenahalli	54
1	–	–	–	5	2	2	13	113	223	Yachenahalli	55
–	–	–	–	–	–	–	–	–	4	Kaggali Kaval	56
		UN-INHABITED								C. R. Patna Amanikere	57
5	–	–	–	4	–	–	–	115	235	Bindenahalli	58
14	9	–	–	16	1	11	111	127	109	Dandiganahalli	59
–	–	–	–	1	–	–	75	86	62	Muddanahalli	60
–	–	–	–	4	–	–	160	117	119	Hiribalii	61
2	2	–	–	2	–	1	15	25	17	Avareninganakoppal	62
1	01	–	–	–	–	–	18	36	34	Muraranahalli	63
4	7	–	–	18	1	29	181	171	216	Annenahalli	64
		UN-INHABITED								Doothanur Kaval	65
–	–	–	–	2	–	–	2	49	64	Madalapura	66
–	6	–	–	22	1	2	30	51	44	Chikkakarade	67
17	–	4	–	21	1	3	220	219	264	Doddakarade	68
–	–	–	–	1	–	–	217	187	187	Belaguli	69
4	–	4	–	7	–	4	224	138	128	Chowlagala	70
6	3	–	–	–	–	3	150	93	97	Tarabenahalli	71
60	37	–	–	1	–	–	17	93	215	Varanahalli	72
22	11	–	–	17	16	–	–	84	145	Nettikere	73
–	–	1	–	37	2	–	89	94	126	Sathenahalli	74
–	–	1	–	17	–	–	42	56	71	Ankanahalli	75
–	–	–	–	3	–	–	99	71	92	Thippur	76
–	–	6	–	26	1	–	391	211	190	Kundur	77
4	–	7	3	36	3	16	138	108	136	Gyarahalli	78
1	5	1	–	1	–	3	33	52	82	Jakkenahalli	79
7	3	–	–	2	–	–	32	41	96	Thimmalapura	80
2	–	5	–	1	–	–	119	88	81	Y. Singenahalli	81
1	–	8	–	53	2	1	339	248	227	Yaliyur	82
–	–	1	–	3	–	–	122	68	78	Appenahalli	83
–	–	5	–	4	–	–	–	104	260	Uppinahalli	84
–	–	2	–	1	–	–	–	101	161	Chowdenahalli	85
–	–	–	–	1	–	–	72	106	177	Chikkamathighatta	86
3	2	–	–	19	–	–	–	135	334	Doddamathighatta	87
11	2	–	–	33	3	1	214	243	367	Baragur	88
–	–	–	–	1	–	–	–	1	–	Aralabaragur	89
–	–	–	–	–	–	–	1	73	98	Gejjegaranahalli	90
–	–	–	–	1	–	4	77	67	100	Alagodanahalli	91
4	14	–	–	40	2	–	1	71	142	Hosur	92
–	–	–	–	1	–	–	1	51	99	Channapura	93
8	31	–	–	16	5	–	–	103	203	Mallenahaili	94
3	–	2	–	1	–	–	–	89	243	Nimbihalli	95
7	2	1	–	45	5	–	30	454	993	Anekere	96
		UN-INHABITED								Hampanahalli	97
–	–	–	–	–	–	–	–	42	100	Kalenahalli	98
9	21	10	–	21	5	–	114	132	163	Bindenahalli	99
–	–	–	–	6	–	–	7	4	6	Bindenahalli Kaval	100

Taluk: **CHANNARAYAPATNA** **URBAN/VILLAGE PRIMARY**

L.C. No.	Name of Village/Town/ Name or No. of Ward/ Division/Mohalla etc.,	Area of Village in Hectares and of Town/ Ward in Km²	No. of Occupied residential houses	No. of House-holds	Total Population (including Institutional & Houseless Population)			Literates		MAIN WORKERS: Total Main Workers (I-IX)		MAIN WORKERS: Cultivators (I)	
					P	M	F	M	F	M	F	M	F
1	2	3	4	5	6	7	8	9	10	11	12	13	14
101	Kogganti Kaval	94.79			UN-INHABITED								
102	Maachaganahalli	122.62	47	47	233	123	100	89	54	77	1	51	–
103	Honnasettihalli	206.75	70	70	425	214	211	125	75	101	2	99	2
104	A. Kalenahalli	282.40	95	95	543	267	276	84	33	163	7	120	–
105	Kachenahalli	185.28	94	95	579	280	299	188	118	161	–	103	–
106	Kumbenahalli	136.75	56	56	352	176	176	70	27	107	1	91	–
107	Somadevarapura	56.85			UN-INHABITED								
108	Cholenahalli	122.33	67	67	431	209	222	84	41	133	84	106	69
109	Agrahara	386.15	135	137	934	464	470	214	90	252	205	212	188
110	Chittanahosahalli	145.39	31	31	165	81	84	15	3	47	39	28	25
111	Pothanahalli	125.42	46	46	308	143	165	45	5	69	3	61	2
112	Thejigere	102.59	23	23	135	63	72	12	5	36	–	29	–
113	Singenahalli	106.00	48	48	264	138	126	33	7	72	5	70	5
114	Norankki	286.94	63	63	369	192	177	75	42	107	–	101	–
115	Paduvanahalli	214.15	63	63	403	200	203	85	16	111	–	105	–
116	Nadanahalli	202.49	72	72	483	233	250	80	28	132	9	132	8
117	Vantigudda Kaval	40.98			UN-INHABITED								
118	Narayanapura	256.95	88	88	534	253	281	34	3	164	3	146	–
119	Sajjekoppal	70.63	12	12	79	37	42	3	–	27	3	27	3
120	Samudravalli	288.68	41	41	284	134	150	33	6	71	72	71	2
121	Sannenahalli	192.89	38	38	166	72	94	1	–	41	40	36	50
122	Sagathavalli	680.16	293	293	1425	700	725	125	37	395	89	263	80
123	Sattigowdanahalli	192.47	65	65	391	190	201	18	4	121	43	120	43
124	Somanathanahalli	295.77	83	83	531	264	267	67	10	164	1	163	1
125	B. Samudravalli	197.05	52	52	318	157	161	27	2	95	–	95	–
126	Katrighatta	430.78	103	103	569	275	294	128	28	168	79	148	1
127	Baladare	709.13	206	206	1050	530	520	234	97	260	38	196	22
128	Tenkanahalli	194.07	40	40	227	116	111	54	18	69	14	67	14
129	Vagarahalli	201.82	52	52	350	169	181	102	82	93	35	82	31
130	Bagur	964.38	493	495	2566	1266	1300	591	287	722	267	520	222
131	Maruvanahalli	165.15	139	139	762	367	395	173	105	196	182	148	164
132	Madaba	365.65	165	165	996	483	513	210	70	282	298	252	294
133	Darasighatta	189.59	17	17	116	51	65	38	27	27	–	25	–
134	Byadarahalli	278.35	105	106	632	296	336	176	94	149	21	126	15
135	Chamarajapura	329.87	4	8	55	33	22	9	3	23	9	9	3
136	Kumbarahalli	355.08	112	112	576	277	299	101	31	174	142	173	142
137	Muddanahalli	125.47	63	67	355	178	177	71	33	93	103	81	97
138	Mallenahalli	306.92	105	105	587	270	317	130	49	142	2	123	–
139	Kalenahalli	249.49	95	95	489	242	247	63	16	140	–	139	–
140	Kooradahalli	192.30	63	63	323	164	159	59	13	97	–	93	–
141	Krishnapura	157.62	36	36	218	105	113	28	6	49	–	46	–
142	Banavase	288.68	77	77	486	226	260	97	47	118	–	115	–
143	Agrahara	229.42	78	78	523	255	268	97	35	127	1	121	1
144	Yarebore Kaval	This village is part and parcel of Doothanur Kaval. L.C. No. 65								UN-INHABITED			
145	Agasarahalli	240.45	73	73	384	179	205	61	28	100	–	98	–
146	Narayanapura	130.92	31	31	191	92	99	41	27	52	66	51	66
147	Hongehalli	238.73	85	85	433	210	223	77	28	126	124	121	123
148	Kurikaval	601.98	21	21	98	45	53	5	–	29	33	29	33
149	Joisarahalli	75.19	24	24	120	59	61	24	7	44	5	34	–
150	Madhagodanahalli	302.02	79	79	475	239	236	107	57	133	5	120	4

CENSUS ABSTRACT

Taluk: CHANNARAYAPATNA

MAIN WORKERS											
Agricultural Labourers (II)		Household Industry Manufacturing, Processing Servicing and Repairs (V)(a)		Other Workers [(III, IV, V b) & VI to IX]		Marginal workers		Non-workers		Name of Village/Town Name or No. of Ward/ Division/Mohalla etc.,	L.C No.
M	F	M	F	M	F	M	F	M	F		
15	16	17	18	19	20	21	22	23	24	2	1
		UN-INHABITED								Kagganti Kaval	101
1	–	–	–	25	1	–	–	46	109	Maachaganahalli	102
–	–	–	–	2	–	1	51	112	158	Honnasettihalli	103
36	7	–	–	7	–	–	195	104	74	A. Kalenahalli	104
50	–	–	–	8	–	–	196	119	103	Kachenahalli	105
13	1	–	–	3	–	–	121	69	54	Kumbenahalli	106
		UN-INHABITED								Somadevarapura	107
22	15	–	–	5	–	–	–	76	138	Cholenahalli	108
18	11	1	3	21	3	–	–	212	265	Agrahara	109
16	14	–	–	3	–	–	–	34	45	Chittanahosahalli	110
2	–	–	1	6	–	4	42	70	120	Pothanahalli	111
2	–	3	–	2	–	2	24	25	48	Thejigere	112
–	–	–	–	2	–	1	48	65	73	Singenahalli	113
2	–	–	–	4	–	–	–	85	177	Noranakki	114
1	–	1	–	4	–	–	–	89	203	Paduvanahalli	115
–	–	–	–	–	1	–	–	101	241	Nadanahalli	116
		UN-INHABITED								Vantigudda Kaval	117
3	3	15	–	–	–	–	141	89	137	Narayanapura	118
–	–	–	–	–	–	–	2	10	37	Sajjekoppal	119
–	70	–	–	–	–	–	9	63	69	Samudravalli	120
4	–	–	–	1	–	–	–	31	44	Sannenahalli	121
74	–	–	–	58	9	–	1	305	635	Sagathavalli	122
1	–	–	–	–	–	–	13	69	145	Sattigowdanahalli	123
–	–	–	–	1	–	–	99	100	167	Somanathanahalli	124
–	–	–	–	–	–	–	45	62	116	B. Samudravalli	125
7	74	–	4	13	–	–	–	107	215	Katrighatta	126
14	8	7	1	43	7	17	31	253	451	Baladare	127
–	–	–	–	2	–	–	–	47	97	Tenkanahalli	128
1	1	1	1	9	2	–	–	76	146	Vagarahalli	129
26	19	17	–	159	26	33	157	511	876	Bagur	130
11	8	2	1	35	9	11	61	160	152	Maruvanahalli	131
3	1	2	–	25	3	5	16	196	199	Madaba	132
–	–	–	–	2	–	–	28	24	37	Darasighatta	133
10	5	–	–	13	1	6	127	141	188	Byadarahalli	134
1	–	–	–	13	6	3	5	7	8	Chamarajapura	135
–	–	–	–	1	–	14	41	89	116	Kumbarahalli	136
–	–	5	4	6	1	–	–	85	74	Muddanahalli	137
1	1	1	–	16	1	–	142	128	173	Mallenahalli	138
–	–	–	–	1	–	–	181	102	66	Kalenahalli	139
3	–	–	–	1	–	–	108	67	57	Kooradahalli	140
–	–	–	–	3	–	–	–	56	113	Krishnapura	141
–	–	–	–	3	–	–	4	108	256	Banavase	142
4	–	–	–	2	–	–	–	128	267	Agrahara	143
		UN-INHABITED								Yarebore Kaval	144
–	–	–	–	2	–	–	–	79	205	Agasarahalli	145
–	–	–	–	1	–	–	–	40	33	Narayanapura	146
–	1	–	–	5	–	–	–	84	99	Hongehalli	147
–	–	–	–	–	–	–	–	16	20	Kurikaval	148
6	4	3	1	1	–	–	34	15	22	Joisarahalli	149
5	1	–	–	8	–	10	109	96	122	Madhagodanahalli	150

Taluk: CHANNARAYAPATNA

URBAN/VILLAGE PRIMARY

L.C. No.	Name of Village/Town/ Name or No. of Ward/ Division/Mohalla etc.,	Area of Village in Hectares and of Town/ Ward in Km²	No. of Occupied residential houses	No. of House-holds	Total Population (including Institutional & Houseless Population)			Literates		MAIN WORKERS			
										Total Main Workers (I-IX)		Cultivators (I)	
					P	M	F	M	F	M	F	M	F
1	2	3	4	5	6	7	8	9	10	11	12	13	14
151	M. Shivara	504.54	169	169	895	434	461	219	124	270	73	214	61
152	Honnenahalli	25.78	22	22	115	52	63	11	7	32	11	27	8
153	Jekkenahalli	83.38			UN-INHABITED								
154	Kamanahalli	205.91	49	49	265	133	132	66	22	82	16	71	16
155	Kalamaranahalli	112.67	51	51	338	166	172	87	59	95	3	76	–
156	Kakkihalli	424.00	59	59	376	183	193	99	52	100	–	91	–
157	Lakkihalli	165.23	61	61	384	189	195	127	70	101	1	91	–
158	Balaghatta	372.96	131	131	819	418	401	232	136	246	9	202	3
159	K. Dasapura	42.23	33	33	216	107	109	40	9	56	3	54	–
160	Kembal	483.72	228	228	1210	550	660	273	152	313	261	214	108
161	Balehalli	115.68	75	75	429	216	213	112	58	126	10	83	–
162	Chickarasanahalli	100.58	100	100	564	275	289	138	62	145	4	118	–
163	Bidare	407.32	269	271	1320	655	665	341	175	394	68	337	37
164	Gobblihalli	101.74			UN-INHABITED								
165	Basavanapura	128.44	10	10	64	31	33	11	3	19	5	10	–
166	Beechagondanahalli	186.25	95	95	554	273	281	118	78	168	154	120	124
167	Hullenahalli	187.50	62	62	373	182	191	68	32	102	58	68	40
168	Valagerehalli	737.99	291	292	1588	790	798	358	162	445	93	358	57
169	Kodihalli	461.78	207	207	1109	549	560	348	201	294	79	183	34
170	Thippalapura	140.63	2	2	9	5	4	2	2	3	2	2	2
171	Papanaghatta	195.57	15	15	68	36	32	6	–	17	12	9	6
172	Anathi	897.81	251	251	1344	675	669	302	174	400	52	289	16
173	Honnanakoppal	71.47	54	54	266	124	142	36	12	75	20	71	17
174	Karehalli	486.35	288	290	1584	813	771	398	204	473	115	303	67
175	B. Byarapura	119.89	26	26	152	74	78	35	9	43	22	34	9
176	Chattanahalli	117.58	36	36	218	109	109	56	31	61	21	40	3
177	K. Byarapura	73.97	150	150	727	387	340	218	100	209	80	94	24
178	Chokenahalli	142.32	45	45	211	103	108	51	24	65	17	34	6
179	Adihalli	186.92	83	83	508	257	251	146	60	119	–	102	–
180	Rechihalli	135.34	36	36	234	119	115	69	46	60	5	52	4
181	Channenahalli	196.81	55	55	319	157	162	78	31	86	7	80	6
182	Thimmalapura	165.49	33	33	191	98	93	54	23	56	13	44	10
183	Nagenahalli	137.85	22	22	117	62	55	36	18	33	2	32	2
184	Navile	952.90	416	416	2197	1106	1091	505	266	631	176	335	69
185	Chowvenahalli	138.21	61	61	372	172	200	90	57	96	26	63	4
186	Baktaravalli	389.20	65	65	396	200	196	125	81	100	6	58	–
187	Muddanahalli Kaval	412.34	59	59	258	129	129	32	7	97	27	27	1
188	Somenahalli	122.19	35	35	260	138	122	75	35	65	20	58	16
189	Maragur	237.76	91	91	550	264	286	21	72	152	14	104	5
190	Kamanayakanahalli	461.77	94	94	546	272	274	99	13	152	10	129	1
191	Appenahalli	164.41	26	26	139	79	60	9	1	41	2	30	–
192	Chikkonahalli	285.42	68	68	400	191	209	111	70	106	44	93	32
193	Kallesomanahalli	193.91	114	114	619	314	305	156	70	157	34	137	34
194	Kallumallenahalli	263.28	45	45	293	134	159	65	39	53	21	42	10
195	Darasihalli	102.52	52	52	307	156	151	61	18	69	35	39	20
196	Halasinahalli	124.37	18	18	97	42	55	13	–	16	6	8	3
197	Govinakere	354.87	94	94	600	286	314	106	30	167	181	122	127
198	Kashipura	63.74			UN-INHABITED								
199	Obalapura	481.01	133	133	794	396	398	199	78	242	13	240	10
200	Dyavanur	346.08	83	83	458	231	227	90	37	132	107	126	101

CENSUS ABSTRACT

Taluk: CHANNARAYAPATNA

MAIN WORKERS											
Agricultural Labourers (II)		Household Industry Manufacturing, Processing Servicing and Repairs (V)(a)		Other Workers [(III, IV, V b) & VI to IX]		Marginal workers		Non-workers		Name of Village/Town Name or No. of Ward/ Division/Mohalla etc.,	L.C No.
M	F	M	F	M	F	M	F	M	F		
15	16	17	18	19	20	21	22	23	24	2	1
23	8	1	1	32	3	30	217	134	171	M. Shivara	151
1	3	–	–	4	–	3	38	17	14	Honnenahalli	152
		UN-INHABITED								Jekkenahalli	153
–	–	–	–	11	–	35	95	16	21	Kamanahalli	154
–	–	–	–	19	3	–	–	71	169	Kalamaranahalli	155
–	–	–	–	9	–	–	–	83	193	Kakkihalli	156
5	1	–	–	5	–	9	113	79	81	Lakkihalli	157
12	1	7	4	25	1	1	217	171	175	Balaghatta	158
2	3	–	–	–	–	2	67	49	39	K. Dasapura	159
59	142	1	–	39	11	–	2	237	397	Kembal	160
23	7	3	–	17	3	14	124	76	79	Balehalli	161
13	3	4	–	10	1	34	158	96	127	Chickarasanahalli	162
16	18	21	13	20	–	–	45	261	552	Bidare	163
		UN-INHABITED								Gobblihalli	164
5	4	4	1	–	–	–	–	12	28	Basavanapura	165
17	23	8	2	23	5	–	5	105	122	Beechagondanahalli	166
6	1	1	–	27	17	1	20	75	113	Hullenahalli	167
22	29	8	–	57	7	2	86	343	619	Valagerehalli	168
45	35	23	2	43	8	3	110	252	371	Kodihalli	169
–	–	–	–	1	–	–	–	2	2	Thippalapura	170
4	2	–	–	4	4	–	3	19	17	Papanaghatta	171
31	23	11	1	69	12	–	24	275	593	Anathi	172
2	3	1	–	1	–	–	–	49	122	Honnanakoppal	173
48	34	17	7	105	7	–	13	340	643	Karehalli	174
8	13	–	–	1	–	–	2	31	54	B. Byarapura	175
12	17	1	–	8	1	–	6	48	82	Chattanahalli	176
5	26	–	–	110	30	–	–	178	260	K. Byarapura	177
4	3	–	–	27	8	–	16	38	75	Chokenahalli	178
11	–	1	–	5	–	–	142	138	109	Adihalli	179
2	1	–	–	6	–	–	–	59	110	Rechihalli	180
–	–	3	1	3	–	–	86	71	69	Channenahalli	181
12	3	–	–	–	–	–	31	42	49	Thimmalapura	182
1	–	–	–	–	–	–	23	29	30	Nagenahalli	183
56	28	18	9	222	70	2	37	473	878	Navile	184
1	5	1	1	31	16	–	14	76	160	Chowvenahalli	185
25	5	–	–	17	1	–	7	100	183	Baktaravalli	186
5	2	6	1	59	23	1	42	31	60	Muddanahalli Kaval	187
2	3	–	–	5	1	5	19	68	83	Somenahalli	188
24	8	–	–	24	1	4	74	108	198	Maragur	189
–	1	3	4	20	4	–	–	120	264	Kamanayakanahalli	190
–	–	–	–	11	2	–	–	38	58	Appenahalli	191
6	11	2	1	5	–	4	53	81	112	Chikkonahalli	192
–	–	–	–	20	–	–	–	157	271	Kallesomanahalli	193
2	11	2	–	7	–	16	88	65	50	Kallumallenahalli	194
22	14	1	–	7	1	16	57	71	59	Darasihalli	195
7	3	–	–	1	–	6	29	20	20	Halasinahalli	196
45	54	–	–	–	–	–	–	119	133	Govinakere	197
		UN-INHABITED								Kashipura	198
–	3	–	–	2	–	–	–	154	385	Obalapura	199
3	4	1	–	2	2	–	3	99	117	Dyavanur	200

Taluk: CHANNARAYAPATNA

URBAN/VILLAGE PRIMARY

L.C. No.	Name of Village/Town/ Name or No. of Ward/ Division/Mohalla etc.,	Area of Village in Hectares and of Town/ Ward in Km²	No. of Occupied residential houses	No. of House-holds	Total Population (including Institutional & Houseless Population)			Literates		MAIN WORKERS			
										Total Main Workers (I-IX)		Cultivators (I)	
					P	M	F	M	F	M	F	M	F
1	2	3	4	5	6	7	8	9	10	11	12	13	14
201	Honnenahalli	234.74	111	111	567	295	272	65	18	192	107	125	104
202	Chowdenahalli	162.45	35	35	241	113	128	25	–	69	76	64	73
203	Daddihalli	100.91	26	26	167	90	77	5	–	48	41	47	41
204	Dyavenahalli	129.40	67	67	437	207	230	29	4	123	104	122	104
205	Nuggehalli	696.83	693	695	3971	2018	1953	1126	750	975	120	406	14
206	Jambur	691.61	221	221	1246	621	625	236	121	303	97	258	8
207	J. Madihalli	218.85	35	35	209	103	106	56	14	58	1	56	1
208	Kalkere	477.05	144	144	768	378	390	172	90	204	66	114	8
209	Chowdenahalli	279.61	65	65	355	163	192	99	61	94	–	90	–
210	Avverahalli	231.30	50	50	282	141	141	59	12	78	–	71	–
211	Honnamaranahalli	222.15	127	127	898	439	459	157	66	215	9	189	–
212	Mayimahalli	173.68	75	75	409	194	215	48	13	111	36	91	1
213	Bhoovanahalli	214.48	109	111	537	261	276	135	82	145	7	101	2
214	Heggadigere	270.08	99	99	457	203	254	96	64	116	6	100	3
215	Tagadur	368.23	51	51	281	142	139	94	58	76	5	63	1
216	Rayasamudra Kaval	1154.89	44	44	162	85	77	34	13	57	32	–	–
217	Lakkarasanahalli	110.38	31	31	200	102	98	54	36	45	2	45	2
218	Rangapura	196.15	42	42	269	135	134	46	15	71	1	59	–
219	Narihalli	104.02	93	93	212	111	101	65	29	66	14	48	1
220	Kanuvanaghatta	251.95	124	124	627	300	327	163	57	175	26	132	15
221	Ramapura	133.56	59	59	340	160	180	87	53	96	14	76	10
222	Dyavalapura	57.15	59	59	364	176	188	102	67	105	33	74	17
223	A. Belaguli	567.20	180	180	1046	534	512	280	132	294	29	257	15
224	S. Shivara	519.18	213	213	1133	562	571	294	169	333	30	255	9
225	Hosahalli	158.85	55	55	279	137	142	49	11	79	12	73	7
226	Yachanaghatta	388.14	111	111	588	310	278	203	85	177	45	129	2
227	Duggenahalli	65.57	22	22	168	87	81	46	26	48	4	42	–
228	Channagonahalli	124.41	22	22	113	53	60	33	22	33	–	31	–
229	Ganjigere	254.25	58	58	335	164	171	85	54	90	–	86	–
230	Hosur	101.36	22	22	169	89	80	60	18	45	–	42	–
231	Neralakere	176.61	85	85	511	254	257	171	77	138	2	120	1
232	Hullenahalli	156.79	73	73	405	204	201	89	23	120	27	73	6
233	Virupakshapura	210.99	107	107	620	306	314	84	32	192	37	177	24
234	Dasapura	299.71	95	95	546	285	261	117	73	164	1	152	1
235	Hoovinhalli	210.16	37	37	205	103	102	41	14	54	4	47	–
236	Mullkere	302.23	72	72	458	227	231	124	80	130	17	92	2
237	Settyhalli	220.81	72	72	446	198	248	97	47	109	26	77	10
238	Sosalagere	371.64	131	131	706	332	374	193	121	203	71	131	15
239	Joisaramavinahalli	159.46	27	27	142	66	76	35	19	34	1	32	–
240	Basavanapura	208.29	77	77	464	221	243	94	48	133	17	103	2
241	Akkenahalli	503.92	134	134	787	381	406	178	74	244	10	222	4
242	Samudravalli	221.67	65	65	341	159	182	69	30	93	16	79	2
243	Kattigehalli	415.70	78	78	412	206	206	59	11	116	26	109	25
244	Maradihalli	341.87	55	55	296	145	151	54	33	80	33	79	33
245	Baddikere	401.61	147	147	814	381	433	134	42	197	97	138	14
246	Kaval hosur	134.71	32	32	226	124	102	57	21	73	11	58	9
247	Dodderi Kaval	791.99	47	47	224	111	113	49	28	61	–	47	–
248	Chikkonahalli	251.72	87	87	490	238	252	98	38	139	26	125	13
249	Madihalli	295.15	69	69	378	184	194	105	35	105	1	78	–
250	Dodderi	344.04	109	109	609	308	301	123	20	176	19	125	–

CENSUS ABSTRACT

Taluk: CHANNARAYAPATNA

MAIN WORKERS											
Agricultural Labourers (II)		Household Industry Manufacturing, Processing Servicing and Repairs (V)(a)		Other Workers [(III, IV, V b) & VI to IX]		Marginal workers		Non-workers		Name of Village/Town Name or No. of Ward/ Division/Mohalla etc.,	L.C No.
M	F	M	F	M	F	M	F	M	F		
15	16	17	18	19	20	21	22	23	24	2	1
–	–	–	–	67	3	–	–	103	165	Honnenahalli	201
–	–	4	2	1	1	–	–	44	52	Chowdenahalli	202
–	–	–	–	1	–	–	4	42	32	Daddihalli	203
–	–	–	–	1	–	–	36	84	90	Dyavenahalli	204
178	69	31	4	360	33	14	20	1029	1813	Nuggehalli	205
20	88	1	1	24	–	42	139	276	389	Jambur	206
–	–	–	–	2	–	–	3	45	102	J. Madihalli	207
24	20	–	–	66	38	6	7	168	317	Kalkere	208
1	–	–	–	3	–	1	8	68	184	Chowdenahalli	209
2	–	1	–	4	–	–	33	63	108	Avverahalli	210
11	5	1	–	14	4	2	24	222	426	Honnamaranahalli	211
14	34	1	–	5	1	–	64	83	115	Mavinahalli	212
37	3	–	–	7	2	8	15	108	254	Bhoovanahalli	213
12	2	1	1	3	–	3	14	84	234	Heggadigere	214
1	–	1	–	11	4	2	4	64	130	Tagadur	215
–	–	–	–	57	32	–	–	28	45	Rayasamudra Kaval	216
–	–	–	–	–	–	1	3	56	93	Lakkarasanahalli	217
10	1	2	–	–	–	–	2	64	131	Rangapura	218
–	–	5	–	13	13	–	1	45	86	Narihalli	219
13	10	6	–	24	1	7	34	118	267	Kanuvanaghatta	220
7	4	3	–	10	–	–	–	64	166	Ramapura	221
4	4	4	2	23	10	–	15	71	140	Dyavalapura	222
14	12	1	–	22	2	–	4	240	479	A. Belaguli	223
26	15	9	1	43	5	1	20	228	521	S. Shivara	224
4	5	1	–	1	–	2	13	56	117	Hosahalli	225
14	32	12	2	22	9	1	40	132	193	Yachanaghatta	226
2	4	1	–	3	–	1	26	38	51	Duggenahalli	227
2	–	–	–	–	–	–	33	20	27	Channagonahalli	228
3	–	–	–	1	–	–	117	74	54	Ganjigere	229
3	–	–	–	–	–	–	50	44	30	Hosur	230
1	–	–	–	17	1	1	118	115	137	Neralakere	231
13	18	1	–	33	3	–	79	84	95	Hullenahalli	232
–	6	4	–	11	7	–	–	114	277	Virupakshapura	233
6	–	–	–	6	–	–	–	121	260	Dasapura	234
7	4	–	–	–	–	–	–	49	98	Hoovinahalli	235
32	15	–	–	–	–	–	–	97	214	Mullkere	236
12	11	6	–	14	5	13	117	76	105	Settyhalli	237
49	55	8	–	15	1	–	–	126	303	Sosalagere	238
1	1	–	–	1	–	–	–	32	75	Joisaramavinahalli	239
22	15	2	–	6	–	–	24	88	202	Basavanapura	240
2	4	2	1	18	1	–	6	137	390	Akkenahalli	241
12	12	–	–	2	2	–	26	66	140	Samudravalli	242
1	1	6	–	–	–	–	1	90	179	Kattigehalli	243
–	–	–	–	1	–	–	–	65	118	Maradihalli	244
53	83	–	–	6	–	–	–	184	336	Baddikere	245
8	2	2	–	5	–	–	2	51	89	Kaval Hosur	246
12	–	–	–	2	–	–	69	50	44	Dodderi Kaval	247
–	13	4	–	10	–	–	10	99	216	Chikkonahalli	248
20	–	–	–	7	1	–	123	79	70	Madihalli	249
26	15	19	3	6	1	–	17	132	265	Dodderi	250

Taluk: **CHANNARAYAPATNA** — **URBAN/VILLAGE PRIMARY**

L.C. No.	Name of Village/Town/ Name or No. of Ward/ Division/Mohalla etc.,	Area of Village in Hectares and of Town/ Ward in Km^2	No. of Occupied residential houses	No. of House-holds	Total Population (including Institutional & Houseless Population)			Literates		MAIN WORKERS: Total Main Workers (I-IX)		MAIN WORKERS: Cultivators (I)	
					P	M	F	M	F	M	F	M	F
1	2	3	4	5	6	7	8	9	10	11	12	13	14
251	Guli Honnenahalli	263.10	83	83	536	246	290	86	30	152	33	141	9
252	M. Honnenahalli	460.54	96	96	535	251	284	93	18	119	10	99	1
253	Channenahalli	199.50	107	107	596	274	322	94	20	157	25	128	8
254	Bananakere	173.92	77	77	483	241	242	108	38	124	16	113	7
255	Athihalli	488.79	181	183	1075	530	545	299	129	220	23	147	4
256	Kaggere	378.41	154	154	926	453	473	195	56	241	194	238	191
257	Badakanahalli	248.35	48	48	424	205	219	53	14	107	1	102	–
258	Valgeresomanahalli	401.26	133	133	887	433	454	141	38	243	–	240	–
259	Somalapura	139.42	35	35	245	123	122	56	13	52	–	52	–
260	Harasomanahalli	239.98	137	137	846	399	447	126	29	219	60	185	–
261	Nettikere	156.99	27	27	192	95	97	46	8	48	–	48	–
262	Thavarekere	290.38	86	86	493	241	252	162	97	124	–	123	–
263	Tenkanahalli	174.38	66	66	434	203	231	104	52	103	9	96	5
264	Hulikere	252.50	151	151	694	328	366	141	56	170	61	108	15
265	Jambur Amanikere	78.28	6	6	34	21	13	10	5	8	2	3	–
266	Hebbalalu	385.51	74	74	457	228	229	107	38	103	9	92	5
267	Karekere	54.81	23	23	126	76	50	29	–	36	1	32	–
268	Muddanahalli	146.38	67	67	427	218	209	89	37	101	13	76	–
269	Hirisave	769.08	598	599	3217	1670	1547	1066	608	890	283	379	113
270	Kollenahalli	126.10	43	44	265	129	136	75	43	75	90	6	–
271	Kothanahalli	362.35	103	103	616	302	314	180	92	193	200	193	–
272	Sabbanahalli	216.21	82	82	460	225	235	105	35	136	10	110	3
273	Ayyarahalli	463.46	95	95	567	264	303	146	74	154	213	148	1
274	Cholamballi	224.42	36	36	210	104	106	17	2	58	–	58	–
275	Kamaravalli	210.65	39	39	241	111	130	29	2	64	4	62	4
276	Yagati	101.44			UN-INHABITED								
277	Boregowdanakoppal	73.34	28	28	244	109	135	42	17	66	4	53	–
278	Mathighatta	420.43	191	191	984	455	529	221	130	284	274	238	216
279	Bandiyala	70.46			UN-INHABITED								
280	Channenahalli	172.91	43	43	252	124	128	42	20	75	54	52	20
281	Bommenahalli	149.55	62	62	376	176	200	58	22	109	115	102	64
282	Sorekayipura	157.18	84	84	466	235	231	121	53	129	83	100	65
283	Bookanabetta	230.88	21	21	138	67	71	29	6	34	14	9	3
284	Heggadihalli	149.70	43	43	247	117	130	77	29	62	29	29	8
285	Booka	218.56	102	102	563	272	291	164	99	134	34	110	11
286	Arakere	95.98	38	38	244	123	121	92	32	62	3	45	–
287	Honnenahalli	346.31	143	145	825	394	431	230	105	242	249	163	34
288	Belagihalli	453.23	165	165	900	437	463	289	273	233	39	195	30
289	Thoti	406.94	129	129	757	378	379	189	68	201	8	175	2
290	Jinnenahalli	715.75	249	249	1511	759	752	475	237	424	51	344	21
291	Nimbihalli	194.27	77	77	437	221	216	143	73	116	23	99	17
292	Madalagere	346.18	107	107	580	274	306	130	50	116	12	110	11
293	Madalagere Kaval	739.95	115	115	713	333	380	150	64	170	62	130	36
294	Bilikere	385.00	120	120	657	333	324	221	102	194	18	192	18
295	Ungragere	267.64	79	79	429	209	220	89	45	117	14	107	13
296	Masakanahalli	457.51	103	103	572	277	295	125	59	122	5	106	–
297	Duggenahalli	149.76	75	76	381	193	188	63	20	93	33	73	27
298	Dasarahalli	233.86	76	76	356	167	189	73	30	104	–	55	–
299	Kabbali	498.27	203	204	1087	538	549	266	141	321	71	179	16
300	Mukikere	324.08	120	120	637	302	335	160	106	184	5	135	3

CENSUS ABSTRACT

Taluk: **CHANNARAYAPATNA**

MAIN WORKERS											
Agricultural Labourers (II)		Household Industry Manufacturing, Processing Servicing and Repairs (V)(a)		Other Workers [(III, IV, V b) & VI to IX]		Marginal workers		Non-workers		Name of Village/Town Name or No. of Ward/ Division/Mohalla etc.,	L.C No.
M	F	M	F	M	F	M	F	M	F		
15	16	17	18	19	20	21	22	23	24	2	1
2	23	1	–	8	1	–	70	94	187	Guli Honnenahalli	251
10	2	–	–	10	7	1	25	131	249	M. Honnenahalli	252
9	5	5	1	15	11	5	126	112	171	Channenahalli	253
5	9	–	–	6	–	20	44	97	182	Bananakere	254
42	16	1	–	30	3	109	322	201	200	Athihalli	255
–	1	–	–	3	2	4	20	208	259	Kaggere	256
5	1	–	–	–	–	–	35	98	183	Badakanahalli	257
3	–	–	–	–	–	23	280	167	174	Valagere Somanahalli	258
–	–	–	–	–	–	–	–	71	122	Somalapura	259
27	60	–	–	7	–	7	37	173	350	Harasomanahalli	260
–	–	–	–	–	–	–	–	47	97	Nettikere	261
–	–	–	–	1	–	–	–	117	252	Thavarekere	262
1	2	–	–	6	2	1	82	99	140	Tenkanahalli	263
4	1	1	–	57	45	5	83	153	222	Hulikere	264
1	4	1	–	–	4	1	3	13	8	Jambur Amanikere	265
8	3	2	–	1	1	9	17	116	203	Hebbalalu	266
–	1	–	–	4	–	3	7	37	42	Karekere	267
1	1	3	–	21	12	5	52	112	144	Muddanahalli	268
119	139	46	5	346	26	23	55	757	1209	Hirisave	269
3	85	–	–	66	5	–	–	54	46	Kollenahalli	270
–	200	–	–	–	–	–	–	109	114	Kothanahalli	271
12	7	4	–	10	–	–	24	89	201	Sabbanahalli	272
1	212	1	–	4	–	–	–	110	90	Ayyarahalli	273
–	–	–	–	–	–	–	12	46	94	Cholamballi	274
–	–	–	–	2	–	5	44	42	82	Kamaravalli	275
		UN-INHABITED								Yagati	276
8	3	3	1	2	–	–	16	43	115	Boregowdanakoppal	277
21	51	–	1	25	6	–	–	171	255	Mathighatta	278
		UN-INHABITED								Bandiyala	279
23	34	–	–	–	–	1	1	48	73	Channenahalli	280
7	51	–	–	–	–	1	–	66	85	Bommenahalli	281
23	18	–	–	6	–	–	9	106	139	Sorekayipura	282
17	11	–	–	8	–	2	11	31	46	Bookanabetta	283
30	21	–	–	3	–	1	8	54	93	Heggadihalli	284
18	23	–	–	6	–	2	22	136	235	Booka	285
3	2	1	–	13	1	2	39	59	79	Arakere	286
52	205	8	1	19	9	–	–	152	182	Honnenahalli	287
15	5	5	2	18	2	2	60	202	364	Belagihalli	288
13	4	–	–	13	2	–	3	177	368	Thoti	289
34	25	7	1	39	4	–	22	335	679	Jinnenahalli	290
11	6	–	–	6	–	–	–	105	193	Nimbihalli	291
3	1	–	–	3	–	–	2	158	292	Madalagere	292
21	20	11	4	8	2	35	103	128	215	Madalagere Kaval	293
–	–	–	–	2	–	1	–	138	306	Bilikere	294
8	1	–	–	2	–	4	101	88	105	Ungragere	295
1	5	3	–	12	–	21	146	134	144	Masakanahalli	296
9	4	1	1	10	1	3	27	97	128	Duggenahalli	297
42	–	2	–	5	–	1	98	62	91	Dasarahalli	298
100	53	8	–	34	2	10	136	207	342	Kabbali	299
44	2	3	–	2	–	–	131	118	199	Mukikere	300

Taluk: **CHANNARAYAPATNA**

URBAN/VILLAGE PRIMARY

L.C. No.	Name of Village/Town/ Name or No. of Ward/ Division/Mohalla etc.,	Area of Village in Hectares and of Town/ Ward in Km^2	No. of Occupied residential houses	No. of House-holds	Total Population (including Institutional & Houseless Population)			Literates		MAIN WORKERS			
										Total Main Workers (I-IX)		Cultivators (I)	
					P	M	F	M	F	M	F	M	F
1	2	3	4	5	6	7	8	9	10	11	12	13	14
301	Mandaleekana Halli	167.87	39	39	225	106	119	49	25	56	23	48	14
302	K. Kamanaghatta	418.87	68	68	379	189	190	131	70	108	7	85	3
303	Didaga	392.95	162	162	773	384	389	235	146	208	20	101	5
304	Tumkur	292.42	169	169	914	442	472	288	145	251	65	196	41
305	Bidarakere	283.38	74	74	433	205	228	108	62	117	20	93	10
306	Ugenahalli	51.64	41	41	278	134	144	89	63	76	15	56	10
307	Hammanahalli	68.50	3	3	21	13	8	12	3	10	2	7	1
308	Karikyathanahalli	168.06	85	85	510	255	255	154	72	134	2	125	–
309	Mellahalli	320.63	84	84	526	260	266	117	33	149	2	147	1
310	Thuppada Halli	135.81	76	76	407	196	211	128	72	112	2	103	2
311	Nari Halli	258.93	100	100	562	283	279	188	95	165	24	152	24
312	Ullavalli	344.35	118	118	678	333	345	188	90	182	107	153	87
313	Pura	242.78	84	84	469	232	237	129	75	129	13	123	4
314	Hosahalli	344.14	175	175	896	437	459	261	121	258	2	227	–
315	Mudibettakaval	373.56	13	13	80	37	43	19	17	23	1	20	–
316	Naganahalli	161.26	39	39	205	96	109	25	1	58	2	57	–
317	Honnasettyhalli	388.08	126	126	731	358	373	177	80	200	221	144	30
318	Gowdarahalli	173.20	57	57	289	142	147	57	10	87	43	86	38
319	Balaganchi	551.21	184	184	1028	512	516	200	103	305	56	273	28
320	Kabbinakere	227.35	10	10	48	19	29	4	3	11	6	11	6
321	Makanahalli	111.80	15	15	79	40	39	20	9	25	26	25	26
322	Honna Maranahalli	110.19	66	66	369	186	183	88	25	105	128	104	128
323	Balaganchi Amanikere	240.47	8	8	37	18	19	3	–	10	5	8	4
324	Thimmalapura	154.90	52	52	249	123	126	52	13	75	85	74	85
325	Yalanahalli	109.44	87	87	542	276	266	150	68	163	44	141	39
326	Matekere	229.38	56	56	379	195	184	131	57	103	24	80	18
327	Byadara Halli	134.67	63	63	428	215	213	112	34	108	45	88	45
328	Thoobinakere	247.24	97	97	605	284	321	153	94	152	24	127	21
329	Kirisave	328.32	167	167	911	424	487	201	88	237	177	217	160
330	Shravanbelgola (Rural)	534.85	166	166	715	448	267	253	85	299	13	57	1
331	Uthenahalli	95.25	290	290	1218	965	253	914	65	916	55	108	11
332	Halumathighatta	138.79	52	74	422	230	192	103	45	173	41	48	–
333	Kabbalu	267.29	154	154	899	451	448	228	60	219	9	184	6
334	Vaddarahalli	479.94	218	218	1125	529	596	182	49	285	20	263	7
335	Chikkabilithi	264.66	130	130	644	299	345	179	122	173	1	153	1
336	Hiribilithi	353.41	84	84	436	203	233	51	8	99	29	68	10
337	Kantharajapura	283.89	202	202	1155	567	588	307	182	320	1	157	–
338	Jinnenahalli	81.90	80	80	425	218	207	123	37	124	16	75	–
339	Rachenahalli	85.82	124	126	637	410	227	215	82	295	13	69	7
340	Hosahalli(S)	77.97	152	152	1041	541	500	237	82	241	65	198	15
341	Jinnathapura	169.83	78	78	421	203	218	59	14	106	19	101	17
342	Bastihalli	74.55	117	117	542	283	259	103	12	176	15	93	2
343	Bekkada Amanikere	256.60	4	4	24	14	10	9	7	5	–	4	–
344	Cholenahalli	312.83	117	117	763	401	362	114	32	221	–	215	–
345	Hadenahalli	301.64	80	80	489	254	235	100	17	127	16	122	15
346	Bekka	292.41	147	147	898	449	449	241	114	249	67	223	26
347	Honnena Halli	123.73	16	16	125	54	71	28	17	36	14	28	6
348	Parama	317.41	53	53	367	181	186	74	30	103	72	98	72
349	Shivapura	52.58	48	48	328	183	145	58	16	98	–	96	–
350	Manchenahalli	177.68	55	55	346	159	187	15	2	93	3	93	3

CENSUS ABSTRACT

Taluk: **CHANNARAYAPATNA**

MAIN WORKERS											
Agricultural Labourers (II)		Household Industry Manufacturing, Processing Servicing and Repairs (V)(a)		Other Workers [(III, IV, V b) & VI to IX]		Marginal workers		Non-workers		Name of Village/Town Name or No. of Ward/ Division/Mohalla etc.,	L.C No.
M	F	M	F	M	F	M	F	M	F		
15	16	17	18	19	20	21	22	23	24	2	1
4	9	1	–	3	–	1	3	49	93	Mandaleekana Halli	301
17	4	1	–	5	–	–	39	81	144	K. Kamanaghatta	302
20	5	1	–	86	10	–	168	176	201	Didaga	303
36	21	10	1	9	2	4	77	187	330	Tumkur	304
16	9	–	–	8	1	–	–	88	208	Bidarakere	305
10	5	4	–	6	–	1	–	57	129	Ugenahalli	306
3	1	–	–	–	–	–	–	3	6	Hammanahalli	307
4	2	1	–	4	–	–	11	121	242	Karikyathanahalli	308
–	1	–	–	2	–	–	73	111	191	Mellanahalli	309
5	–	–	–	4	–	–	–	84	209	Thuppada Halli	310
3	–	1	–	9	–	1	85	117	170	Nari Halli	311
15	20	–	–	14	–	7	89	144	149	Ullavalli	312
1	7	1	1	4	1	–	5	103	219	Pura	313
10	1	1	–	20	1	3	185	176	272	Hosahalli	314
1	1	–	–	2	–	–	–	14	42	Mudibetta Kaval	315
1	2	–	–	–	–	–	52	38	55	Naganahalli	316
51	191	–	–	5	–	1	3	157	149	Honnasettyhalli	317
–	5	–	–	1	–	6	35	49	69	Gowdarahalli	318
15	27	5	–	12	1	10	140	197	320	Balaganchi	319
–	–	–	–	–	–	–	2	8	21	Kabbinakere	320
–	–	–	–	–	–	–	–	15	13	Makanahalli	321
–	–	–	–	1	–	–	–	81	55	Honna Maranahalli	322
2	1	–	–	–	–	–	–	8	14	Balaganchi Manikere	323
–	–	–	–	1	–	–	–	48	41	Thimmalapura	324
16	5	3	–	3	–	–	25	113	197	Yalanahalli	325
12	3	4	3	7	–	–	12	92	148	Matekere	326
10	–	2	–	8	–	3	14	104	154	Byadara Halli	327
1	3	2	–	22	–	2	82	130	215	Thoobinakere	328
8	17	7	–	5	–	20	141	167	169	Kirisave	329
18	3	18	4	206	5	5	–	144	254	Shravanbelgola (Rural)	330
10	17	15	–	783	27	4	–	45	198	Uthenahalli	331
–	–	–	–	125	41	–	–	57	151	Halumathighatta	332
2	–	1	–	32	3	5	–	227	439	Kabbalu	333
10	12	1	–	11	1	5	282	239	294	Vaddarahalli	334
10	–	7	–	3	–	–	53	126	291	Chikkabilithi	335
23	18	–	–	8	1	4	21	100	183	Hiribilithi	336
137	–	–	–	26	1	–	–	247	587	Kantharajapura	337
11	10	6	–	32	6	–	–	94	191	Jinnenahalli	338
–	1	2	–	224	5	2	5	113	209	Rachenahalli	339
22	43	–	–	21	7	25	69	275	366	Hosahalli	340
1	–	–	–	4	2	–	3	97	196	Jinnathapura	341
3	2	1	–	79	11	–	38	107	206	Bastihalli	342
–	–	–	–	1	–	–	–	9	10	Bekkada Amanikere	343
–	–	1	–	5	–	–	–	180	362	Cholenahalli	344
1	1	1	–	3	–	–	1	127	218	Hadenahalli	345
11	41	–	–	15	–	–	3	200	379	Bekka	346
7	8	–	–	1	–	–	–	18	57	Honnena Halli	347
–	–	–	–	5	–	–	2	78	112	Parama	348
1	–	–	–	1	–	–	–	85	145	Shivapura	349
–	–	–	–	–	–	–	24	66	160	Manchenahalli	350

Taluk: **CHANNARAYAPATNA**

URBAN/VILLAGE PRIMARY

L.C. No.	Name of Village/Town/ Name or No. of Ward/ Division/Mohalla etc.,	Area of Village in Hectares and of Town/ Ward in Km^2	No. of Occupied residential houses	No. of House-holds	Total Population (including Institutional & Houseless Population)			Literates		MAIN WORKERS: Total Main Workers (I-IX)		MAIN WORKERS: Cultivators (I)	
					P	M	F	M	F	M	F	M	F
1	2	3	4	5	6	7	8	9	10	11	12	13	14
351	Halebelagola	650.68	192	192	1295	612683		213	81	327	108	245	79
352	Ragibommenahalli	248.99	58	58	328	149	179	31	6	78	28	74	3
353	Hosur	111.26	16	16	77	35	42	8	3	21	13	20	4
354	Kodibelagola	185.09	63	63	341	167	174	40	13	95	39	68	14
355	Mattanavile	239.32	146	146	754	346	408	166	76	201	80	144	40
356	Gullenahalli	158.15	85	85	504	229	275	95	16	125	174	121	173
357	Mallsetty Halli	113.04	51	51	252	119	133	37	7	61	25	44	8
358	Rajapura	245.75	53	53	276	142	134	50	9	80	26	79	24
359	Kasarana Halli	204.93	29	29	152	85	67	25	4	42	15	39	14
360	Kempinakote	113.12	79	79	385	175	210	70	18	109	140	106	139
361	Huligere	358.77	67	67	454	208	246	66	25	126	56	119	54
362	Basavanahalli	104.84	24	24	98	52	46	3	–	41	35	41	35
363	Poomadihalli	187.11	82	82	491	238	253	103	42	164	184	164	184
364	Dasarahalli	94.15	25	25	180	83	97	46	29	56	56	56	56
365	Beeranahalli	115.97	22	22	122	66	56	22	7	35	7	35	7
366	Mallenahalli	145.43	71	71	342	162	180	54	17	79	3	73	2
367	Hosur	104.14	54	54	290	133	157	61	26	66	34	65	34
368	Madane	173.22	63	63	384	173	211	86	38	92	16	88	15
369	Ankenahalli	182.90	45	45	292	151	141	37	11	83	21	79	18
370	Juttanahalli	293.68	155	155	845	405	440	159	41	210	6	199	2
371	Dadigatta	902.74	319	319	1785	801	984	347	124	432	272	420	250
372	Kumbenahalli	445.47	190	191	915	433	482	209	94	253	1	235	–
373	Chalya	821.81	198	198	1229	583	646	326	192	325	73	272	48
374	Sundahalli	492.19	191	191	1053	517	536	240	66	325	60	286	29
375	Korenahalli	263.85	71	71	460	219	241	107	30	128	1	120	–
376	Sanenahalli	406.04	112	112	693	331	362	122	41	184	6	179	5
377	Aruvanahalli	399.02	101	101	621	302	319	161	89	170	104	150	95
378	Kantirayapura	126.27	34	34	197	91	106	38	11	52	51	40	40
379	Bommenahalli	186.73	36	36	231	108	123	65	45	69	–	69	–
380	Majjanahalli	345.77	6	6	39	22	17	13	3	16	–	16	–
381	Dammaninagala	623.64	253	253	1346	645	701	213	66	374	58	273	28
382	Honnenahalli	252.96	116	116	658	312	346	112	42	161	17	151	11
383	Dinka	289.44	156	156	930	426	504	59	3	230	66	195	52
384	Aladahalli	217.09	101	101	431	208	223	80	30	99	–	91	–
385	K. Hosahalli	273.66	55	55	285	143	142	25	4	93	–	48	–
386	Gurigaranahalli	211.57	76	76	405	186	219	85	30	94	1	88	1
387	Sugganahalli	184.09	64	64	374	183	191	117	40	94	7	90	3
388	Kothanaghatta	344.62	158	158	962	471	491	176	57	287	6	286	6
389	Sugganahalli Koppal	106.56	19	19	112	56	56	26	1	24	1	24	1
	URBAN												
11/VI	**Channarayapatna (M)**	**2.58**	**2832**	**2872**	**16297**	**8581**	**7716**	**5391**	**3665**	**4267**	**486**	**318**	**27**
	Division No. I	NA	487	488	2515	1326	1189	1035	662	582	63	69	2
	Division No. II	NA	769	781	4404	2332	2072	1545	1043	1070	104	56	4
	Division No. III	NA	652	668	3735	2024	1711	1210	745	1065	142	74	17
	Division No. IV	NA	461	462	2881	1461	1420	840	700	745	54	27	–
	Division No. V	NA	463	473	2762	1438	1324	761	515	805	123	92	4
11/XII	**Shravanbelgola (M)**	**2.25**	**863**	**872**	**5441**	**3065**	**2376**	**1878**	**933**	**1909**	**216**	**334**	**22**
	Division No. I	NA	194	198	1283	765	518	575	301	431	32	49	–
	Division No. II	NA	174	174	1236	671	565	367	227	432	64	83	11
	Division No. III	NA	165	165	937	476	461	229	113	277	56	33	4
	Division No. IV	NA	204	208	1163	731	432	489	212	517	20	37	1
	Division No. V	NA	126	127	822	422	400	218	80	252	44	132	6

CENSUS ABSTRACT

Taluk: **CHANNARAYAPATNA**

MAIN WORKERS											
Agricultural Labourers (II)		Household Industry Manufacturing, Processing Servicing and Repairs (V)(a)		Other Workers [(III, IV, V b) & VI to IX]		Marginal workers		Non-workers		Name of Village/Town Name or No. of Ward/ Division/Mohalla etc.,	L.C No.
M	F	M	F	M	F	M	F	M	F		
15	16	17	18	19	20	21	22	23	24	2	1
61	25	2	–	19	4	32	154	253	421	Halebelagola	351
1	25	–	–	3	–	–	25	71	126	Ragibommenahalli	352
1	9	–	–	–	–	–	3	14	26	Hosur	353
20	25	3	–	4	–	9	51	63	84	Kodibelagola	354
10	30	9	–	38	10	1	101	144	227	Mattanavile	355
2	1	–	–	2	–	–	–	101	101	Gullenahalli	356
15	16	1	–	1	1	–	43	58	65	Mallasetty Halli	357
1	2	–	–	–	–	–	49	62	59	Rajapura	358
3	1	–	–	–	–	–	19	43	33	Kasarana Halli	359
1	1	–	–	2	–	–	3	66	67	Kempinakote	360
4	2	–	–	3	–	–	44	82	146	Huligere	361
–	–	–	–	–	–	–	–	11	11	Basavanahalli	362
–	–	–	–	–	–	2	5	72	64	Poomadihalli	363
–	–	–	–	–	–	–	6	27	35	Dasarahalli	364
–	–	–	–	–	–	–	–	31	49	Beeranahalli	365
–	–	5	1	1	–	–	–	83	177	Mallenahalli	366
–	–	–	–	1	–	–	1	67	122	Hosur	367
1	–	1	–	2	1	–	–	81	195	Madane	368
3	3	–	–	1	–	–	–	68	120	Ankenahalli	369
3	4	–	–	8	–	–	–	195	434	Juttanahalli	370
6	21	1	1	5	–	–	1	369	711	Dadigatta	371
–	–	–	–	18	1	–	193	180	288	Kumbenahalli	372
9	23	1	–	43	2	–	–	258	573	Chalya	373
6	16	20	12	13	3	–	110	192	366	Sundahalli	374
–	–	1	1	7	–	–	100	91	140	Korenahalli	375
–	–	–	–	5	1	–	14	147	342	Sanenahalli	376
5	9	–	–	15	–	–	–	132	215	Aruvanahalli	377
11	11	–	–	1	–	–	1	39	54	Kantirayapura	378
–	–	–	–	–	–	–	–	39	123	Bommenahalli	379
–	–	–	–	–	–	–	10	6	7	Majjanahalli	380
14	11	41	11	46	8	–	103	271	540	Dammaninagala	381
–	–	–	–	10	6	–	74	151	255	Honnenahalli	382
–	–	–	–	35	14	4	139	192	299	Dinka	383
–	–	–	–	8	–	–	22	109	201	Aladahalli	384
45	–	–	–	–	–	–	–	50	142	K. Hosahalli	385
2	–	–	–	4	–	1	33	91	185	Gurigaranahalli	386
2	4	–	–	2	–	–	83	89	101	Sugganahalli	387
–	–	–	–	1	–	–	219	184	266	Kothanaghatta	388
–	–	–	–	–	–	–	20	32	35	Sugganahalli Koppal	389
										URBAN	
86	**16**	**161**	**29**	**3702**	**414**	**27**	**19**	**4287**	**7211**	**Channarayapatna(M)**	**11/VI**
6	4	4	1	503	56	–	1	744	1125	Division No. I	
44	8	28	3	942	89	21	6	1241	1962	Division No. II	
10	3	48	8	933	114	–	1	959	1568	Division No. III	
17	1	25	9	676	44	5	5	711	1361	Division No. IV	
9	–	56	8	648	111	1	6	632	1195	Division No. V	
105	**28**	**35**	**6**	**1435**	**160**	**6**	**16**	**1150**	**2144**	**Shravanbelgola (M)**	**11/XII**
7	6	8	4	367	22	–	–	334	486	Division No. I	
21	3	–	–	328	50	5	2	234	499	Division No. II	
74	16	–	–	170	36	1	8	198	397	Division No. III	
3	1	26	–	451	18	–	6	214	406	Division No. IV	
–	2	1	2	119	34	–	–	170	356	Division No. V	

HASSAN TALUK

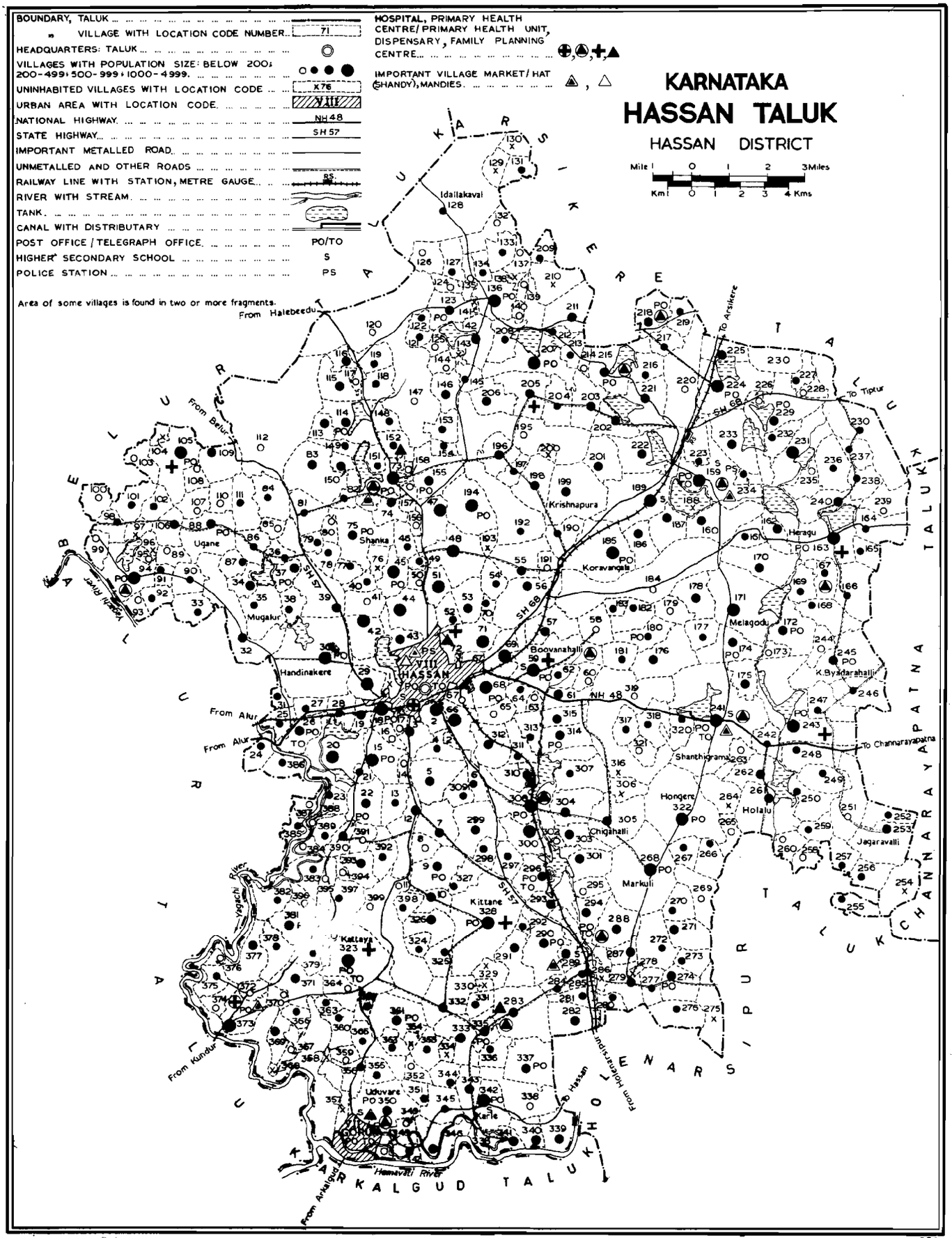

Based upon Survey of India map with the permission of the Surveyor General of India.

© Government of India Copyright, 1987.

ALPHABETICAL LIST OF VILLAGES
TALUK: HASSAN

Sl. No.	Name of village	1981 Census L.C. No.	Population 1971	Population 1981
1	2	3	4	5
1.	Addihalli	242	345	403
2.	Aduvalli	67	..	143
3.	Agalahalli	34	608	711
4.	Agile	9	600	655
5.	A. Hosahalli	231	926	1113
6.	Aladahalli	74	481	629
7.	Ambuga	296	552	700
8.	Ammagodanahalli (Hammagondanahalli)	291	430	500
9.	Anachihalli	27	235	371
10.	Anehalli	236	218	245
11.	Anjaneyapura	360	248	250
12.	Ankanahalli	306	..	..
13.	Ankanahalli	353	268	323
14.	Ankapura	335	844	976
15.	Anniganahalli	23	256	343
16.	Anuganalu	111	297	411
17.	Anugavalli	221	623	755
18.	Arasihalli	238	375	430
19.	Attavara	229	558	647
20.	Attihalli	77	171	206
21.	Avverahalli	345	342	386
22.	Bachihalli	325	201	266
23.	Ballekere	378	394	481
24.	Ballenahalli	118	408	481
25.	Ballenahalli	252	254	260
26.	Banavase	294	401	508
27.	Banavase	346	639	710
28.	Bandihalli	97	..	..
29.	Bandihalli	175	543	690
30.	Bandihalli	266	336	407
31.	Basavagatta	218	704	938
32.	Bastihalli (Basthihalli)	293	505	679
33.	B. Byrapura	219	398	460
34.	B. Devihalli	223	276	345
35.	Beekanahalli	126	25	79
36.	Beekanahalli	356	376	362
37.	Beeranahalli	72	..	..
38.	Beeranahalli	330	..	..
39.	Bengatta (Benagatta)	263	198	185
40.	Bhogarahalli	206	580	697
41.	B. Hosahalli	255	171	230
42.	Bidaradahalli	140	13	10
43.	Bidarakere	22	470	542
44.	Bijemaranahalli	256	278	298
45.	Bilagunda	383	171	254
46.	Bingehalli	141	..	..
47.	Bittagowdanahalli (Bittagononahalli)	3	560	768
48.	Bittahalli	237	223	255
49.	B. Katihalli	69	960	1232
50.	Bommanayakanahalli	66	1083	1336
51.	Bommenahalli	79	203	218
52.	Bommenahalli	131	282	366
53.	Bommenahalli	233	474	668
54.	Bommenahalli	364	150	189
55.	Boovanahalli	59	2014	2635
56.	Brahmadevarahalli	134	319	364
57.	Buntarahalli (Baunthrahalli)	277	231	303
58.	Burudalubore Kaval	316	..	..
59.	Bustenahalli	64	261	339
60.	Byadarahalli Kaval	244	43	54
61.	Byadrahalli	104	..	..
62.	Byadarahalli	361	605	716
63.	Bylahalli	94	1168	1325
64.	Chakanahalli	173	108	135
65.	Changaravalli	367	609	112
66.	Channammanahalli	226	..	48
67.	Channangihalli	332	663	814
68.	Channapatna	2	1280	1887
69.	Channapura	354	..	..
70.	Chatranahalli	98	217	350
71.	Cheeranahalli	191	74	100
72.	Chigahalli	305	671	742
73.	Chigatihalli	216	288	362
74.	Chikkabaganahalli	398	215	286
75.	Chikkabasavanahalli	310	595	698
76.	Chikkaboovanahalli	183	206	294
77.	Chikkadalur (Chikkadlur)	189	1649	2048
78.	Chikkagadduvalli	109	588	698
79.	Chikkagenigere	315	478	586
80.	Chikkahonnenahalli	52	325	447
81.	Chikkakondagula	44	996	1784
82.	Chikkamallenahalli	281	268	309
83.	Chikkamandiganahalli	18	838	1538
84.	Chikkamenahalli (Chikmenahalli)	204	233	262
85.	Chikkanayakanahalli	355	408	466
86.	Chinnenahalli	78	207	236
87.	Chitnahalli	54	225	318
88.	Chowdavalli	369	949	526
89.	Chowdenahalli	122	182	202
90.	Danayakanahalli	276	337	382
91.	Dasalapura (Basalapura)	334	..	..
92.	Dassur	102	295	349
93.	Devalapura	145	274	335
94.	Devalapura	180	234	328
95.	Devarayapatna	28	360	415
96.	Devihalli	148	169	272
97.	Devihalli	262	680	835
98.	Devihalli	349	170	160
99.	Doddabaganahalli	10	507	536
100.	Doddabasavanahalli	342	469	560
101.	Doddagadduvalli	105	927	1003
102.	Doddagenigere	314	626	719
103.	Doddahonnenahalli	70	162	205
104.	Doddahonnenahalli	313	382	475
105.	Doddakondagula	48	1006	1178
106.	Doddaladahalli	307	397	436
107.	Doddamallenahalli	285	232	326
108.	Doddamandiganahalli	19	651	957
109.	Doddapura	56	476	668
110.	Doddenahalli	138	..	..
111.	Dornahalli	379	402	476
112.	Doranahosahalli (Dornahosahalli)	380	85	95

ALPHABETICAL LIST OF VILLAGES

TALUK: HASSAN

Sl. No.	Name of village	1981 Census L.C. No.	Population 1971	Population 1981
1	2	3	4	5
113.	Dudda	159	1137	1414
114.	Duddavalagere Kaval	188	..	..
115.	Dummagere	270	169	234
116.	Dundanayakanahalli	381	515	588
117.	Dyavagondanahalli	85	68	76
118.	Eachanahalli (Echalahalli)	25	227	472
119.	Gaddehosahalli	302	77	78
120.	Gadenahalli	174	796	875
121.	Gadenahalli	389	221	283
122.	Ganigarahosahalli	298	257	326
123.	Gavenahalli	68	1544	1795
124.	Gekaravalli	62	201	237
125.	Gendekatte Forest (Gendekatte)	65	2	1
126.	G. Mylanahalli	176	580	709
127.	Golenahalli	393	621	740
128.	Gondi Kaval	368	..	..
129.	Gopanahalli	391	93	120
130.	Govindapura	157	27	60
131.	Gowdagere	103	141	161
132.	Gowdagere	239	109	136
133.	Gowripura	192	203	251
134.	Guddadatheranya (Guddadathernya)	283	720	832
135.	Guddenahalli	29	676	1313
136.	Guduganahalli	301	649	747
137.	Gulenahalli	89	26	40
138.	Gullenahalli	150	728	746
139.	Gundasettihalli	101	259	330
140.	Gyarahalli	49	308	341
141.	Hacragowdanahalli (Hachagondanahalli)	40	311	361
142.	Halasinahalli	177	247	281
143.	Halasinahalli	267	205	288
144.	Halenahalli	280	180	201
145.	Haluvagilu	20	1050	1221
146.	Hampanahalli	168	271	363
147.	Hanchihalli	279	443	507
148.	Hanchihalli Kaval	278	..	..
149.	Handinakere	30	2508	3308
150.	Handrangi	179	127	168
151.	Hanumanthapura	12	515	638
152.	Haralahalli	51	1202	1467
153.	Haranahalli	172	501	549
154.	Hariharapura	166	375	499
155.	Haruvanahalli	146	433	583
156.	Hassan (Rural)	1	..	..
157.	Hasuvinabetta Kaval	275	..	..
158.	H. Byarapura (H. Byrapura)	164	399	419
159.	Heggadihalli	108	99	134
160.	Heggadihalli (Hoggadihalli)	319	181	199
161.	Henavanahalli Kaval	365	43	230
162.	Heragu	163	1234	1404
163.	Hiriganahalli	370	134	141
164.	Hirigowdanahalli	351	200	228
165.	Hirikadlur	222	665	814
166.	Hittalaladahalli	248	348	473
167.	H. Mylahalli (H. Mylanahalli)	201	751	856
168.	Hogahalli (Hosahalli)	80	95	96
169.	Holalu	261	551	772
170.	Hommagodnahalli	153	215	265
171.	Hongarahalli (Hangarahalli)	209	206	281
172.	Hongere	322	1146	1262
173.	Hongere Kaval	264	..	..
174.	Honnammanahalli	234	366	381
175.	Honnammanahalli	388	..	4
176.	Honnavara	215	834	987
177.	Honnenahalli	161	230	222
178.	Hosahalli	289	677	882
179.	Hosur	259	277	365
180.	Hulihalli	324	462	258
181.	Hullenahalli	17	..	7
182.	Hullenahalli	217	323	381
183.	Huluvare	288	714	812
184.	Huvinahalli	38	207	217
185.	Huvinahalli Kaval	39	628	654
186.	Hyarane	326	543	582
187.	Ibdane	81	391	477
188.	Idalla Kaval	128	272	284
189.	Jagaravalli	253	364	612
190.	Jakkanahalli	327	347	441
191.	Jakkenahalli	186	563	566
192.	Janivara	36	283	352
193.	Javenahalli	397	292	377
194.	Jinnenahalli	363	272	311
195.	Junjanahalli	250	222	306
196.	Kabbali	198	667	849
197.	Kabbathi	333	672	718
198.	Kabbinahalli	8	89	122
199.	Kachanayakanahalli	311	309	368
200.	Kadadaravalli	83	706	891
201.	Kadaga	155	826	933
202.	Kakkehalli	152	211	304
203.	Kalathammanahalli	90	206	252
204.	Kalenahalli	93	105	130
205.	Kallahalli	377	722	783
206.	Kallenahalli	92	218	280
207.	Kallenahalli	282	522	562
208.	Kalludevarahalli	149	273	319
209.	Kallugeduganahalli (Kallugudugana halli)	273	173	211
210.	Kamenahalli	100	154	178
211.	Kammarige	170	423	507
212.	Kanajanahalli	169	230	254
213.	Kanakere	132	100	80
214.	Kanavanahalli	99	7	6
215.	Kanchamaranahalli	47	863	1088
216.	Kanchanahalli	299	537	631
217.	Kandali	26	722	673
218.	Kanive Aladahalli	246	348	441
219.	Karebore Kaval	220	..	4
220.	Karekere	249	376	460
221.	Karekere Kaval	251	62	166

ALPHABETICAL LIST OF VILLAGES
ALUK: HASSAN

Sl. No.	Name of village	1981 Census L.C. No.	Population 1971	Population 1981
1	2	3	4	5
222.	Karle	342	869	1099
223.	Karle Kaval (Karlokaval)	338	102	1
224.	Kasturavalli	63	77	61
225.	Kattaya	323	1400	1522
226.	Kattaya Kaval	399	10	1
227.	Kattehosahalli	384	132	171
228.	Kaverahalli	95	8	20
229.	K. Byadarahalli	245	754	832
230.	K. Dyavalapura (Devalapura)	165	159	215
231.	Kelavathi	142	688	804
232.	Kenchanahalli	167	171	232
233.	Kenchatavalli	61	450	533
234.	K. Hirihalli	303	715	836
235.	K. Hosahalli	197	270	321
236.	Kittanakere	224	1169	1301
237.	Kittane	328	1940	2287
238.	Kodaramanahalli (Kodaramanahalli Kaval)	362	192	245
239.	Kodihalli	202	637	759
240.	Kokkanagatta	5	623	793
241.	Kommanahalli	182	212	293
242.	Konapura	357	134	..
243.	Kondajji	115	406	546
244.	Kondajji Koppal	117	105	116
245.	Konthagodanahalli (Konthagondanahalli)	297	281	333
246.	Koppalahalli	129	..	..
247.	Koppalu	130	..	..
248.	Korahalli	41	177	151
249.	Koravangala	185	878	1036
250.	Koravangala Kaval	184	91	147
251.	Kowsika	308	1055	1308
252.	Krishnapura	162	478	643
253.	Krishnapura	199	763	887
254.	Kuduragundi (Kudaragundi)	207	959	1147
255.	Kuppahalli	37	651	729
256.	Kuradbore Kaval	329	..	..
257.	Kurubarahalli	284	196	243
258.	Kyathanahalli	106	439	561
259.	Lakshmisagara	58	96	139
260.	Lingarasanahalli	208	318	400
261.	Lokanahalli	96	..	..
262.	Machikatte	143	..	..
263.	Madenur	243	1431	1649
264.	Madihalli	119	365	411
265.	Madihalli	372	139	121
266.	Madvapura	91	170	213
267.	Mahadevarahalli	190	244	310
268.	Malali Kaval	269	..	14
269.	Mallahalli (Mellahalli)	260	150	189
270.	Mallanayakanahalli	124	104	139
271.	Mallanayakanahalli	200	..	..
272.	Mallanayakanahalli	265	159	56
273.	Mallappana Betta Kaval	254	..	..
274.	Mallappanahalli	344	173	313
275.	Mallappanahalli	392	254	235
276.	Malledevarapura	337	579	748
277.	Mallenahalli	87	350	363
278.	Malliganahalli	385	168	224
279.	Malligavalu	382	274	350
280.	Mandiganahalli	144	102	153
281.	Mani Kaval	286	..	..
282.	Manjenahalli Kaval (Chamarajapura)	230	100	228
283.	Maragodanahalli (Margodnahalli)	21	231	292
284.	Maranahalli (Marnahalli)	86	334	467
285.	Maranayakanahalli	331	188	239
286.	Marenahalli	287	684	822
287.	Markuli	268	1362	1495
288.	Mavinahalli	50	157	190
289.	Mayasamudra	160	771	942
290.	M. Devihalli	213	198	228
291.	Melagodanahalli (Malagodnahalli)	257	203	257
292.	Melagoddu	171	1213	1420
293.	Mosale	290	647	719
294.	Muddanahalli	247	175	225
295.	Muddanahalli	371	516	517
296.	Mudigere	232	262	333
297.	Mudlapura	194	910	1120
298.	Mugalur	35	239	258
299.	Mugganahalli	156	59	81
300.	Mukundur	339	541	552
301.	Mukundur Hosahalli (M. Hosahalli)	340	332	606
302.	Muthathi	205	776	856
303.	Muthige	272	283	325
304.	Muthigehirihalli	274	465	599
305.	Muttanahalli	375	302	400
306.	Myadarahalli (Mydrahalli)	387	135	189
307.	Nagathavalli	6	181	211
308.	nagenahalli	135	92	112
309.	Nagenahalli	271	468	545
310.	Nanjedevara Kaval	32	415	565
311.	Narayanapura	295	72	77
312.	Narihalli	16	218	11
313.	Narsipura	158	131	142
314.	Nayakarahalli	341	622	717
315.	Nellakkihalli	258	76	131
316.	Nidudi	55	569	686
317.	Nittur	136	903	1092
318.	Oorumundalahosahalli	358	193	..
319.	Padumanahalli	359	263	214
320.	Parasanahalli	395	59	90
321.	Perumanahalli	7	560	639
322.	Perumenahalli (Perumanahalli)	321	71	100
323.	Poomagame	203	680	709
324.	Rachenahalli	46	264	269
325.	Rahuthanahalli	376	64	65

ALPHABETICAL LIST OF VILLAGES

TALUK: HASSAN

Sl. No.	Name of village	1981 Census L.C. No.	Population 1971	Population 1981
1	2	3	4	5
326.	Ramadevara Kaval (Ramedevarakaval)	120	12	5
327.	Ramadevarapura (Ramedevarapura)	121	161	228
328.	Ramagatta	348	116	123
329.	Rampura	193	..	..
330.	Ranganathapura	320	302	347
331.	Rangapura Kaval	210	..	..
332.	Rangenahalli	137	145	199
333.	Rayapura	116	593	732
334.	Rudradevarahalli	228	132	154
335.	Sajjenahalli	125	135	156
336.	Salagame	73	960	1146
337.	Samudravalli	60	98	160
338.	Samudravalli	309	321	426
339.	Sanenahalli	84	247	422
340.	Sankalapura	4	343	469
341.	Sankenahalli	57	616	695
342.	Sathenahalli	300	1001	1219
343.	Sattigarahalli	343	802	901
344.	Satyamangala	71	1019	2090
345.	Savankanahalli	235	162	190
346.	Savanthanahalli	304	421	500
347.	Seege	114	491	529
348.	Seegegudda Kaval	112	104	151
349.	Seegur	336	329	416
350.	Settihalli	373	1072	1021
351.	Shanka	75	828	971
352.	Shankaranahalli	390	725	852
353.	Shanthigrama	241	2618	2876
354.	Sidala Hosahalli (Siddlahosahalli)	366	182	236
355.	Siddapura	110	29	38
356.	Siddapura	225	562	676
357.	Singapatna	13	301	387
358.	Singatagere	133	348	497
359.	Sirajbore Kaval	396	..	1
360.	Somanahalli	196	612	800
361.	Somanahalli Kaval	195	58	50
362.	Soppinahalli	127	270	334
363.	S. Thattekere	14	..	25
364.	Sundenahalli (Suddenahalli)	154	211	233
365.	Tejur	45	890	1053
366.	Thamaganahalli (Thamalapura)	374	128	163
367.	Thamlapura	43	434	587
368.	Thattekere	15	1153	1796
369.	Thendihalli (Tendihalli)	181	167	203
370.	Thimmalapura	227	251	291
371.	Thimmanahalli	24	218	294
372.	Thimmanahalli	107	111	98
373.	Thimmanahalli	151	215	263
374.	Thimmanahalli	214	94	116
375.	Thimmanahalli	292	302	321
376.	Thirumaladevaragudda Kaval	147	50	1
377.	Thirupathihalli	211	411	523
378.	Thyagatur (Tyagathur)	347	340	431
379.	Thyavihalli	317	381	479
380.	Ubbenahalli	139	115	176
381.	Uddur	42	873	1076
382.	Uddurahalli	187	549	611
383.	Uduvare	350	764	862
384.	Ugane	88	569	672
385.	Uppahalli	386	260	260
386.	Upparahosahalli	318	187	241
387.	Uyyagodnahalli (Uyyagondanahalli)	76	..	..
388.	Valagerehalli	240	771	830
389.	Varadalapura	352	119	172
390.	Varthikere	33	307	389
391.	Vedavathi	212	249	310
392.	Veerapura	113	719	840
393.	Virupanahalli	394	34	33
394.	Yadiyur	53	463	603
395.	Yalagondanahalli	82	171	249
396.	Yalagunda	123	812	963
397.	Yarebore Kaval	11	48	60
398.	Yathinakatte	31	123	242
399.	Yogihalli	178	534	631

HASSAN TALUK (Contd.)

Taluk: **HASSAN**

URBAN/VILLAGE PRIMARY

L.C. No.	Name of Village/Town/ Name or No. of Ward/ Division/Mohalla etc.,	Area of Village in Hectares and of Town/ Ward in Km²	No. of Occupied residential houses	No. of House-holds	Total Population (including Institutional & Houseless Population)			Literates		MAIN WORKERS: Total Main Workers (I-IX)		MAIN WORKERS: Cultivators (I)	
					P	M	F	M	F	M	F	M	F
1	2	3	4	5	6	7	8	9	10	11	12	13	14
	HASSAN TALUK T	**942.0**	**45407**	**45568**	**266206**	**134271**	**131935**	**76415**	**45545**	**69822**	**22754**	**43291**	**15150**
	R	**929.6**	**31829**	**31914**	**189435**	**93948**	**95487**	**47404**	**23688**	**52156**	**20201**	**42541**	**14944**
	U	**12.4**	**13578**	**13654**	**76771**	**40323**	**36448**	**29011**	**21857**	**17666**	**2553**	**750**	**206**
	RURAL												
1	Hassan (Rural)	248.16			UN-INHABITED								
2	Channapatna	165.63	316	316	1887	938	949	555	383	485	97	188	44
3	Bittagowdanahalli	143.45	128	128	768	362	406	109	29	181	77	125	11
4	Sankalapura	176.75	86	86	469	239	230	105	72	132	10	62	06
5	Kokkanagatta	326.45	134	134	793	406	387	211	94	224	63	166	46
6	Nagathavalli	139.82	31	31	211	103	108	44	22	55	03	45	01
7	Perumanahalli	297.99	97	97	639	301	338	191	104	162	109	133	102
8	Kabbinahalli	112.80	24	24	122	67	55	35	11	38	19	29	19
9	Agile	331.95	99	99	655	301	354	174	123	175	147	162	144
10	Doddabaganahalli	155.36	83	83	536	269	267	149	51	138	148	129	146
11	Yarebore Kaval	*	11	11	60	25	35	15	01	14	09	13	09
12	Hanumanthapura	278.35	113	113	638	323	315	216	77	174	133	102	98
13	Singapatna	179.51	62	62	387	200	187	107	30	116	110	110	109
14	S. Thattekere	63.48	04	04	25	11	14	07	04	07	06	07	06
15	Thattekere	280.67	304	304	1796	881	915	371	196	511	80	443	74
16	Narihalli	73.20	02	02	11	05	06	02	01	05	01	04	–
17	Hullenahalli	45.49	01	01	07	05	02	03	01	03	01	03	01
18	Chikkamandiganahalli	2.77	295	295	1538	790	748	543	368	411	124	26	04
19	Doddamandiganahalli	109.32	175	175	957	473	484	274	150	245	117	99	12
20	Haluvagilu	543.73	210	210	1221	602	619	290	148	340	146	232	66
21	Maragodanahalli	69.85	46	46	292	141	151	59	20	71	01	61	–
22	Bidarakere	269.00	101	101	542	265	277	103	42	148	–	134	–
23	Anniganahalli	148.44	46	46	343	176	167	115	15	82	–	76	–
24	Thimmanahalli	139.26	55	55	294	140	154	34	05	75	02	66	–
25	Eachanahalli	154.54	90	90	472	250	222	86	25	139	12	74	01
26	Kandali	231.62	124	124	673	333	340	184	119	187	104	103	52
27	Anachihalli	102.40	63	63	371	187	184	91	41	91	49	41	10
28	Devarayapatna	157.12	69	69	415	207	208	87	43	122	135	74	89
29	Guddenahalli	208.12	229	229	1313	663	650	308	175	364	119	135	26
30	Handinakere	1047.53	560	560	3308	1598	1710	631	248	904	494	666	281
31	Yathinakatte	66.62	42	42	242	120	122	59	24	78	31	33	11
32	Nanjedevara Kaval	592.37	87	87	565	275	290	119	64	146	133	142	129
33	Varthikere	194.43	60	60	389	206	183	100	54	132	81	104	55
34	Agalahalli	142.43	111	111	711	359	352	193	87	215	02	208	01
35	Mugalur	376.86	47	47	258	144	114	18	04	73	35	70	35
36	Janivara	91.19	59	59	352	173	179	95	70	90	48	83	42
37	Kuppahalli	130.69	122	122	729	354	375	148	82	222	151	221	150
38	Huvinahalli	131.37	38	38	217	113	104	33	07	64	09	61	09
39	Huvinahalli Kaval	514.64	102	102	654	323	331	107	52	195	128	152	116
40	Hacragowdanahalli	81.03	51	51	361	173	188	88	46	103	27	100	24
41	Korahalli	198.45	27	27	151	74	77	39	22	45	07	39	01
42	Uddur	254.59	182	182	1076	519	557	252	118	305	28	250	16
43	Thamlapura	138.39	94	94	587	291	296	168	117	160	05	113	01
44	Chikkakondagula	358.24	210	210	1784	1128	656	887	218	357	89	212	61
45	Tejur	196.84	175	175	1053	510	543	226	111	301	205	241	192
46	Rachenahalli	125.13	49	49	269	134	135	69	39	74	73	71	70
47	Kanchamaranahalli	304.29	181	182	1088	558	530	310	161	351	123	258	44
48	Doddakondagula	421.10	189	189	1178	588	590	324	172	361	202	328	192
49	Gyarahalli	52.90	55	55	341	186	155	124	59	100	60	79	59
50	Mavinahalli	62.23	21	21	190	109	81	67	38	56	17	48	17

* Area included in Kattaya Kaval L C No. 399

CENSUS ABSTRACT

Taluk: **HASSAN**

MAIN WORKERS											
Agricultural Labourers (II)		Household Industry Manufacturing, Processing Servicing and Repairs (V)(a)		Other Workers [(III, IV, V b) & VI to IX]		Marginal workers		Non-workers		Name of Village/Town Name or No. of Ward/ Division/Mohalla etc.,	L.C No.
M	F	M	F	M	F	M	F	M	F		
15	16	17	18	19	20	21	22	23	24	2	1
2811	**3927**	**1128**	**273**	**22592**	**3404**	**1175**	**14961**	**63274**	**94220**	**T** **HASSAN TALUK**	
2645	**3818**	**545**	**149**	**6425**	**1290**	**1054**	**14757**	**40738**	**60529**	**R**	
166	**109**	**583**	**124**	**16167**	**2114**	**121**	**204**	**22536**	**33691**	**U**	
										RURAL	
			UN-INHABITED							Hassan (Rural)	1
60	38	12	04	225	11	18	212	435	640	Channapatna	2
01	20	01	–	54	46	–	03	181	326	Bittagowdanahalli	3
05	–	02	–	63	04	01	70	106	150	Sankalapura	4
03	04	06	–	49	13	–	–	182	324	Kokkanagatta	5
–	01	–	–	10	01	01	51	47	54	Nagathavalli	6
–	04	01	–	28	03	08	81	131	148	Perumanahalli	7
–	–	–	–	09	–	01	15	28	21	Kabbinahalli	8
01	01	–	–	12	02	04	76	122	131	Agile	9
–	–	02	–	07	02	–	–	131	119	Doddabaganahalli	10
–	–	–	–	01	–	–	04	11	22	Yarebore Kaval	11
06	12	22	21	44	02	–	08	149	174	Hanumanthapura	12
01	01	–	–	05	–	–	05	84	72	Singapatna	13
–	–	–	–	–	–	01	–	03	08	S. Thattekere	14
03	02	01	–	64	05	–	04	370	831	Thattekere	15
01	–	–	–	–	01	–	–	–	05	Narihalli	16
–	–	–	–	–	–	–	–	02	01	Hullenahalli	17
09	19	33	05	343	96	–	–	379	624	Chikkamandinganahalli	18
14	26	15	09	117	70	–	–	228	367	Doddamandinganahalli	19
26	54	03	–	79	26	11	105	251	368	Haluvagilu	20
–	–	01	–	09	01	–	26	70	124	Maragodanahalli	21
04	–	02	–	08	–	–	96	117	181	Bidarakere	22
–	–	–	–	06	–	–	–	94	167	Anniganahalli	23
01	1	–	–	08	01	–	–	65	152	Thimmanahalli	24
01	01	–	–	64	10	–	02	111	208	Eachanahalli	25
14	16	01	–	69	36	06	28	140	208	Kandali	26
15	28	–	–	35	11	–	–	96	135	Anachihalli	27
01	05	–	–	47	41	04	02	81	71	Devarayapatna	28
16	28	–	04	213	61	–	08	299	523	Guddenahalli	29
86	80	3	–	149	133	9	209	685	1007	Handinakere	30
05	01	04	03	36	16	–	–	42	91	Yathinakatte	31
02	04	–	–	02	–	–	02	129	155	Nanjedevara Kaval	32
–	–	02	–	26	26	–	–	74	102	Varthikere	33
01	01	–	–	06	–	–	–	144	350	Agalahalli	34
–	–	1	–	02	–	–	–	71	79	Mugalur	35
–	06	02	–	05	–	–	42	83	89	Janivara	36
–	–	–	01	01	–	–	–	132	224	Kuppahalli	37
–	–	01	–	02	–	–	–	49	95	Huvinahalli	38
07	08	05	–	31	04	–	04	128	199	Huvinahalli Kaval	39
–	02	–	–	03	01	–	–	70	161	Hacragowdanahalli	40
03	06	–	–	03	–	–	–	29	70	Korahalli	41
09	02	02	–	44	10	01	202	213	327	Uddur	42
–	01	01	–	46	03	02	153	129	138	Thamlapura	43
13	19	–	–	132	9	–	11	771	556	Chikkakondagula	44
07	12	01	–	52	01	–	–	209	338	Tejur	45
02	03	–	–	01	–	–	–	60	62	Rachenahalli	46
14	70	02	–	77	09	20	192	187	215	Kanchamaranahalli	47
06	08	–	–	27	02	–	125	227	263	Doddakondagula	48
–	01	–	–	21	–	–	–	86	95	Gyarahalli	49
07	–	–	–	01	–	–	–	53	64	Mavinahalli	50

Taluk: **HASSAN**

URBAN/VILLAGE PRIMARY

L.C. No.	Name of Village/Town/ Name or No. of Ward/ Division/Mohalla etc.,	Area of Village in Hectares and of Town/ Ward in Km²	No. of Occupied residential houses	No. of House-holds	Total Population (including Institutional & Houseless Population)			Literates		MAIN WORKERS			
										Total Main Workers (I-IX)		Cultivators (I)	
					P	M	F	M	F	M	F	M	F
1	2	3	4	5	6	7	8	9	10	11	12	13	14
51	Haralahalli	169.26	236	244	1467	771	696	414	177	386	39	246	20
52	Chikkahonnenahalli	132.80	84	84	447	213	234	88	38	117	68	52	31
53	Yadiyur	208.85	97	97	603	283	320	144	66	163	55	117	28
54	Chitnahalli	141.22	46	46	318	167	151	74	43	97	84	95	84
55	Nidudi	317.47	102	102	686	359	327	153	88	223	205	218	205
56	Doddapura	441.82	109	109	668	318	350	204	148	181	04	167	03
57	Sankenahalli	255.72	113	113	695	367	328	152	62	213	223	207	222
58	Lakshmisagara	198.59	23	23	139	71	68	18	–	51	49	51	49
59	Boovanahalli	612.90	468	468	2635	1312	1323	815	510	642	331	329	225
60	Samudravalli	90.09	23	23	160	77	83	17	05	40	–	38	–
61	Kenchatavalli	161.78	87	87	533	261	272	183	113	132	16	86	07
62	Gekaravalli	111.21	46	46	237	108	129	81	49	69	83	49	80
63	Kasturavalli	58.01	12	12	61	33	28	26	14	25	15	25	15
64	Bustenahalli	93.15	57	57	339	163	176	106	59	89	107	77	100
65	Gendekatte Forest	124.81	01	01	01	01	–	01	–	01	–	–	–
66	Bommanayakanahalli	225.94	212	212	1336	670	666	349	172	329	153	221	104
67	Aduvalli	173.03	02	02	143	143	–	140	–	04	–	–	–
68	Gavenahalli	183.00	301	301	1795	905	890	659	418	438	235	192	198
69	B. Katihalli	239.05	214	214	1232	618	614	405	222	323	29	141	05
70	Doddahonnenahalli	57.90	28	28	205	88	117	23	07	52	66	42	64
71	Satyamangala	335.92	338	338	2090	1151	939	801	345	465	253	200	214
72	Beeranahalli	13.48			UN-INHABITED								
73	Salagame	285.28	200	201	1146	570	576	303	198	304	122	201	97
74	Aladahalli	138.96	101	101	629	330	299	200	105	175	01	155	–
75	Shanka	438.76	163	163	971	505	466	238	147	279	87	251	58
76	Uyyagodnahalli	97.89			UN-INHABITED								
77	Attihalli	92.23	30	30	206	103	103	61	19	62	37	57	35
78	Chinnenahalli	126.72	28	28	236	117	119	66	44	62	59	56	59
79	Bommenahalli	80.85	32	32	218	90	128	49	14	59	84	59	84
80	Hogahalli	67.93	14	14	96	55	41	43	25	30	13	30	12
81	Ibdane	219.46	89	89	477	237	240	90	57	147	06	134	01
82	Yelagondanahalli	115.77	41	41	249	110	139	29	10	59	05	45	–
83	Kadadaravalli	495.94	170	170	891	432	459	253	140	271	78	251	25
84	Sannenahalli	253.47	73	73	422	203	219	120	66	110	08	107	07
85	Dyavagondanahalli	81.06	10	10	76	33	43	24	25	16	–	16	–
86	Maranahalli	174.95	76	76	467	240	227	52	18	144	65	135	54
87	Mallenahalli	101.93	71	71	363	177	186	22	01	125	88	107	74
88	Ugane	399.15	115	115	672	333	339	182	120	206	02	199	02
89	Gulenahalli	105.13	08	08	40	17	23	–	01	15	01	15	–
90	Kalathammanahalli	167.03	43	43	252	131	121	41	07	75	–	71	–
91	Madvapura	73.29	35	35	213	99	114	09	02	55	–	53	–
92	Kallenahalli	120.77	46	46	280	138	142	60	22	69	–	68	–
93	Kalenahalli	87.76	22	22	130	65	65	21	02	35	–	35	–
94	Bylahalli	447.21	230	230	1325	644	681	259	162	351	21	258	–
95	Kaverahalli	46.01	03	03	20	11	09	–	–	07	02	–	–
96	Lokanahalli	57.18			UN-INHABITED								
97	Bandihalli	97.04			UN-INHABITED								
98	Chatranahalli	130.14	59	59	350	170	180	66	34	102	38	72	–
99	Kanavanahalli	123.19	01	01	06	02	04	01	–	01	–	–	–
100	Kamenahalli	145.35	27	27	178	85	93	33	25	49	33	23	–

CENSUS ABSTRACT

Taluk: **HASSAN**

MAIN WORKERS											
Agricultural Labourers (II)		Household Industry Manufacturing, Processing Servicing and Repairs (V)(a)		Other Workers [(III, IV, Vb) & VI to IX]		Marginal workers		Non-workers		Name of Village/Town Name or No. of Ward/ Division/Mohalla etc.,	L.C No.
M	F	M	F	M	F	M	F	M	F		
15	16	17	18	19	20	21	22	23	24	2	1
33	06	01	–	106	13	55	229	330	428	Haralahalli	51
06	18	–	–	59	19	–	–	96	166	Chikkahonnenahalli	57
01	–	–	–	45	27	–	–	120	265	Yadiyur	53
–	–	01	–	01	–	–	05	70	62	Chitnahalli	54
–	–	01	–	04	–	–	–	136	122	Nidudi	55
–	–	–	–	14	01	03	–	134	346	Doddapura	56
–	–	–	–	06	01	–	–	154	105	Sankenahalli	57
–	–	–	–	–	–	–	–	20	19	Lakshmisagara	58
45	55	09	–	259	51	27	131	643	861	Boovnahalli	59
–	–	–	–	02	–	01	–	36	83	Samudravalli	60
01	01	03	01	42	07	–	04	129	252	Kenchatavalli	61
–	–	–	–	20	03	–	–	39	46	Gekaravalli	62
–	–	–	–	–	–	–	–	08	13	Kasturavalli	63
–	–	–	–	12	07	01	–	73	69	Bustenahalli	64
–	–	–	–	01	–	–	–	–	–	Gendekatte Forest	65
08	32	04	01	96	16	–	–	341	513	Bommanayakanahalli	66
–	–	–	–	04	–	–	–	139	–	Aduvalli	67
15	20	–	–	231	17	03	01	464	654	Gavenahalli	68
07	13	07	–	168	11	–	–	295	585	B. Katihalli	69
–	02	–	–	10	–	–	–	36	51	Doddahonnenahalli	70
15	13	04	–	246	26	184	06	502	680	Satyamangala	71
		UN-INHABITED								Beeranahalli	72
36	09	08	01	59	15	07	58	259	396	Salagame	73
–	–	02	–	18	01	–	62	155	236	Aladahalli	74
26	28	–	–	02	01	–	–	226	379	Shanka	75
		UN-INHABITED								Uyyagodnahalli	76
–	02	–	–	05	–	–	–	41	66	Attihalli	77
–	–	–	–	06	–	–	–	55	60	Chinnenahalli	78
–	–	–	–	– –	–	03	–	28	44	Bommenahalli	79
–	01	–	–	–	–	–	–	25	28	Hogahalli	80
07	03	–	–	06	02	05	**138**	85	96	Ibdane	81
12	05	–	–	02	–	06	**59**	45	75	Yelagondanahalli	82
14	51	–	–	06	02	–	**139**	161	242	Kadadaravalli	83
–	01	–	–	03	–	–	–	93	211	Sanenahalli	84
–	–	–	–	–	–	–	–	17	43	Dyavagondanahalli	85
09	11	–	–	–	–	–	77	96	85	Maranahalli	86
15	14	–	–	03	–	–	51	52	47	Mallenahalli	87
01	–	–	–	06	–	–	36	127	301	Ugane	88
–	01	–	–	–	–	–	–	02	22	Gulenahalli	89
03	–	–	–	01	–	–	15	56	106	Kalathammanahalli	90
–	–	01	–	01	–	12	62	32	52	Madvapura	91
–	–	01	–	–	–	08	85	61	57	Kallenahalli	92
–	–	–	–	–	–	07	45	23	20	Kalenahalli	93
60	15	–	–	33	06	26	211	267	449	Bylahalli	94
07	02	–	–	–	–	–	–	04	07	Kaverahalli	95
		UN-INHABITED								Lokanahalli	96
		UN-INHABITED								Bandihalli	97
26	38	–	–	04	–	–	30	68	112	Chatranahalli	98
01	–	–	–	–	–	–	–	01	04	Kanavanahalli	99
24	33	–	–	02	–	–	–	36	60	Kamenahalli	100

Taluk: **HASSAN**

URBAN/VILLAGE PRIMARY

L.C. No.	Name of Village/Town/ Name or No. of Ward/ Division/Mohalla etc.,	Area of Village in Hectares and of Town/ Ward in Km²	No. of Occupied residential houses	No. of House-holds	Total Population (including Institutional & Houseless Population)			Literates		MAIN WORKERS			
										Total Main Workers (I-IX)		Cultivators (I)	
					P	M	F	M	F	M	F	M	F
1	2	3	4	5	6	7	8	9	10	11	12	13	14
101	Gundasettihalli	190.40	50	51	330	151	179	62	43	89	69	75	50
102	Dassur	139.91	60	62	349	167	182	68	32	92	87	68	67
103	Gowdagere	143.38	27	27	161	78	83	15	06	45	48	45	48
104	Byadrahalli	50.45			UN-INHABITED								
105	Doddagadduvalli	440.16	109	190	1003	506	497	269	165	299	117	258	44
106	Kyathanahalli	166.46	110	110	561	266	295	124	94	176	99	130	64
107	Thimmanahalli	143.10	17	17	98	47	51	33	19	31	31	31	31
108	Heggadihalli	92.14	21	21	134	69	65	39	13	40	45	40	45
109	Chikkagadduvalli	248.80	106	106	698	347	351	160	80	204	32	194	28
110	Siddapura	131.28	04	04	38	18	20	14	10	10	12	10	12
111	Anuganalu	239.00	69	69	411	194	217	69	21	132	151	118	145
112	Seegegudda Kaval	1467.39	28	28	151	84	67	26	19	54	–	44	–
113	Veerapura	105.12	111	111	840	441	399	194	69	238	143	234	141
114	Seege	347.52	95	95	529	265	264	167	92	149	04	141	–
115	Kondajji	256.92	98	98	546	285	261	127	52	161	26	96	02
116	Rayapura	102.25	137	137	732	343	389	144	47	212	35	171	20
117	Kondajjikoppal	27.09	22	22	116	63	53	47	22	32	05	24	–
118	Ballenahalli	167.51	82	82	481	233	248	80	31	147	107	146	97
119	Madihalli	159.70	85	85	411	187	224	77	29	125	61	99	04
120	Ramadevara Kaval	1676.82	01	01	05	03	02	–	01	01	01	–	–
121	Ramadevarapura	82.37	34	34	228	118	110	79	48	70	10	66	05
122	Chowdenahalli	57.41	36	36	202	102	100	65	46	55	22	54	15
123	Yalagunda	279.68	170	170	963	484	479	300	176	259	157	216	102
124	Mallanayakanahalli	67.21	25	25	139	66	73	29	10	39	–	37	–
125	Sajjenahalli	83.57	25	25	156	77	79	09	06	40	15	39	03
126	Beekanahalli	185.59	15	15	79	42	37	18	07	26	–	24	–
127	Soppinahalli	149.91	57	57	334	174	160	87	47	104	07	91	03
128	Idalla Kaval	1596.69	56	56	284	145	139	29	01	90	18	89	18
129	Koppalahalli	129.57			UN-INHABITED								
130	Koppalu	109.44			UN-INHABITED								
131	Bommenahalli	129.47	56	56	366	173	193	53	07	109	47	107	37
132	Kanakere	228.58	17	17	80	43	37	10	–	23	15	16	08
133	Singatagere	160.27	86	89	497	252	245	92	36	135	29	117	25
134	Brahmadevarahalli	93.23	73	73	364	177	187	94	40	106	76	101	75
135	Nagenahalli	107.99	18	18	112	54	58	02	02	33	24	33	24
136	Nittur	320.19	184	185	1092	546	546	297	169	321	93	248	19
137	Rangenahalli	83.58	33	33	199	106	93	41	03	73	25	71	18
138	Doddenahalli	30.28			UN-INHABITED								
139	Ubbenahalli	47.15	25	25	176	77	99	57	25	47	–	47	–
140	Bidaradahalli	40.97	01	01	10	08	02	04	–	02	02	–	–
141	Bingehalli	20.68			UN-INHABITED								
142	Kelavathi	331.65	146	148	804	443	361	193	71	263	52	253	46
143	Machikatte	30.39			UN-INHABITED								
144	Mandiganahalli	106.36	26	26	153	69	84	3	–	43	23	35	2
145	Devalapura	113.83	52	52	335	157	178	36	18	104	44	81	08
146	Haruvanahalli	195.21	102	102	583	310	273	128	42	168	06	162	05
147	Thirumaladevara Gudda Kaval	*	01	01	01	–	01	–	–	–	01	–	01
148	Devihalli	111.61	41	41	272	146	126	66	25	74	15	74	15
149	Kalludevarahalli	138.97	56	56	319	156	163	67	23	95	02	89	–
150	Gullenahalli	77.01	102	102	746	400	346	26	22	247	18	225	15

* Area included in Ramadevara Kaval L C No. 120

CENSUS ABSTRACT

Taluk: **HASSAN**

MAIN WORKERS										Name of Village/Town Name or No. of Ward/ Division/Mohalla etc.,	L.C No.
Agricultural Labourers (II)		Household Industry Manufacturing, Processing Servicing and Repairs (V)(a)		Other Workers [(III, IV, V b) & VI to IX]		Marginal workers		Non-workers			
M	F	M	F	M	F	M	F	M	F		
15	16	17	18	19	20	21	22	23	24	2	1
14	19	–	–	–	–	01	03	61	107	Gundasettihalli	101
17	20	03	–	04	–	–	–	75	95	Dassur	102
–	–	–	–	–	–	–	01	33	34	Gowdagere	103
		UN-INHABITED								Byadrahalli	104
28	73	02	–	11	–	02	47	205	333	Doddagadduvalli	105
36	34	05	–	05	01	01	–	89	196	Kyathanahalli	106
–	–	–	–	–	–	01	08	15	12	Thimmanahalli	107
–	–	–	–	–	–	07	01	22	19	Heggadihalli	108
05	04	01	–	04	–	15	159	128	160	Chikkagadduvalli	109
–	–	–	–	–	–	–	–	08	08	Siddapura	110
12	05	–	01	02	–	02	06	60	60	Anuganalu	111
10	–	–	–	–	–	–	37	30	30	Seegegudda Kaval	112
–	–	–	–	04	02	01	01	202	255	Veerapura	113
03	–	–	03	05	01	–	118	116	142	Seege	114
59	24	–	–	06	–	–	68	124	167	Kondajji	115
31	14	03	01	07	–	02	201	129	153	Rayapura	116
05	05	–	–	03	–	04	24	27	24	Kondajjikoppal	117
–	10	–	–	01	–	03	23	83	118	Ballenahalli	118
24	57	02	–	–	–	–	–	62	163	Madihalli	119
–	01	–	–	01	–	–	–	02	01	Ramadevara Kaval	120
03	04	–	–	01	01	–	–	48	100	Ramadevarapura	121
–	06	–	–	01	01	–	–	47	78	Chowdenahalli	122
16	49	02	–	25	06	04	16	221	306	Yalagunda	123
–	–	–	–	02	–	01	27	26	46	Mallanayakanahalli	124
01	12	–	–	–	–	–	–	37	64	Sajjenahalli	125
01	–	–	–	01	–	–	13	16	24	Beekanahalli	126
02	02	–	01	11	01	14	91	56	62	Soppinahalli	127
01	–	–	–	–	–	–	51	55	70	Idalla Kaval	128
		UN-INHABITED								Koppalahalli	129
		UN-INHABITED								Koppalu	130
01	10	–	–	01	–	–	22	64	124	Bommenahalli	131
03	07	03	–	01	–	–	12	20	10	Kanakere	132
01	04	09	–	08	–	–	92	117	124	Singatagere	133
03	01	–	–	02	–	03	46	68	65	Brahmadevarahalli	134
–	–	–	–	–	–	–	20	21	14	Nagenahalli	135
27	67	06	–	40	07	12	100	213	353	Nittur	136
02	07	–	–	–	–	01	03	32	65	Rangenahalli	137
		UN-INHABITED								Doddenahalli	138
–	–	–	–	–	–	–	14	30	85	Ubbenahalli	139
02	02	–	–	–	–	03	–	03	–	Bidaradahalli	140
		UN-INHABITED								Bingehalli	141
02	06	03	–	05	–	–	29	180	280	Kelavathi	142
		UN-INHABITED								Machikatte	143
08	21	–	–	–	–	–	–	26	61	Mandiganahalli	144
23	36	–	–	–	–	–	16	53	118	Devalapura	145
04	–	–	–	02	01	–	–	142	267	Haruvanahalli	146
–	–	–	–	–	–	–	–	–	–	Thirumaladevara Gudda Kaval	147
–	–	–	–	–	–	–	60	72	51	Devihalli	148
03	02	–	–	03	–	04	78	57	83	Kalludevarahalli	149
22	02	–	–	–	01	01	15	152	313	Gullenahalli	150

Taluk: **HASSAN**

URBAN/VILLAGE PRIMARY

L.C. No.	Name of Village/Town/ Name or No. of Ward/ Division/Mohalla etc.,	Area of Village in Hectares and of Town/ Ward in Km²	No. of Occupied residential houses	No. of House-holds	Total Population (including Institutional & Houseless Population)			Literates		MAIN WORKERS: Total Main Workers (I-IX)		MAIN WORKERS: Cultivators (I)	
					P	M	F	M	F	M	F	M	F
1	2	3	4	5	6	7	8	9	10	11	12	13	14
151	Thimmanahalli	101.74	46	46	263	127	136	68	52	73	03	70	02
152	Kakkehalli	123.32	51	51	304	152	152	48	14	84	03	81	03
153	Hommagodnahalli	162.09	42	42	265	130	135	80	53	66	01	65	–
154	Sundenahalli	71.28	37	37	233	119	114	55	30	69	01	64	–
155	Kadaga	378.62	146	146	933	460	473	242	159	267	114	247	109
156	Mugganahalli	67.62	12	12	81	34	47	14	06	19	01	18	01
157	Govindapura	89.91	16	16	60	33	27	13	03	23	–	08	–
158	Narsipura	65.98	19	19	142	80	62	25	10	46	10	45	10
159	Dudda	552.91	245	246	1414	715	699	460	275	386	109	287	72
160	Mayasamudra	383.76	158	158	942	469	473	253	119	252	92	236	87
161	Honnenahalli	143.57	36	36	222	105	117	66	37	53	–	52	–
162	Krishnapura	140.82	107	107	643	300	343	146	80	174	70	167	68
163	Heragu	650.20	242	242	1404	670	734	404	264	358	09	283	02
164	H. Byarapura	266.01	65	65	419	213	206	117	77	115	–	110	–
165	K. Dyavalapura	126.70	40	40	215	106	109	35	15	59	–	58	–
166	Hariharapura	323.50	101	101	499	235	264	72	33	141	08	137	06
167	Kenchanahalli	165.99	36	36	232	113	119	65	40	60	–	57	–
168	Hampanahalli	276.07	65	65	363	184	179	79	37	93	17	83	–
169	Kanajanahalli	154.09	45	45	254	120	134	42	21	77	–	74	–
170	Kammarige	364.01	85	85	507	253	254	124	91	150	31	133	31
171	Melagodu	776.02	247	247	1420	719	701	427	213	383	109	353	65
172	Haranahalli	318.42	89	89	549	260	289	159	101	128	03	122	01
173	Chakanahalli	60.28	23	23	135	63	72	15	01	40	–	39	–
174	Gadenahalli	299.55	138	138	875	432	443	294	218	224	154	206	143
175	Bandihalli	174.41	126	127	690	338	352	162	68	165	67	152	–
176	G. Myalanahalli	389.39	110	110	709	331	378	154	98	187	01	177	01
177	Halasinahalli	151.91	49	49	281	142	139	85	44	75	71	70	71
178	Yogihalli	258.35	101	101	631	299	332	153	143	149	08	132	04
179	Handrangi	129.19	28	28	168	72	96	35	25	39	50	36	49
180	Devalapura	208.09	48	48	328	166	162	81	51	90	79	85	79
181	Thendihalli	167.80	39	39	203	99	104	53	31	55	54	48	54
182	Kommanahalli	192.57	49	49	293	154	139	54	22	81	67	69	57
183	Chikkaboovanahalli	74.29	35	35	294	157	137	55	13	79	10	72	10
184	Koravangala Kaval	1082.77	33	33	147	70	77	11	05	41	05	38	05
185	Koravangala	589.46	191	191	1036	500	536	182	136	315	287	273	270
186	Jakkenahalli	188.69	91	91	566	273	293	159	75	140	13	118	13
187	Uddurahalli	236.59	110	110	611	293	318	121	51	168	03	162	01
188	Duddavalagere Kaval	153.88			UN-INHABITED								
189	Chikkadalur	741.49	332	332	2048	1013	1035	648	381	599	104	432	33
190	Mahadevarahalli	183.22	52	52	310	143	167	41	23	72	02	68	–
191	Cheeranahalli	94.15	23	23	100	47	53	25	06	25	02	18	01
192	Gowripura	*	38	38	251	123	128	64	34	67	45	55	42
193	Rampura	67.25			UN-INHABITED								
194	Mudlapura	428.70	178	178	1120	584	536	253	120	354	169	288	166
195	Somanahalli Kaval	1412.81	12	12	50	31	19	21	05	17	01	–	–
196	Somanahalli	209.10	130	130	800	420	380	183	71	227	124	217	60
197	K. Hosahalli	94.17	54	55	321	163	158	66	35	102	77	86	67
198	Kabbali	299.60	145	145	849	419	430	185	79	233	190	208	104
199	Krishnapura	500.44	158	158	887	428	459	153	76	258	16	246	10
200	Mallanayakanahalli	38.35			UN-INHABITED								

* Area included in Somanahalli Kaval L C No. 195

CENSUS ABSTRACT

Taluk: **HASSAN**

MAIN WORKERS										Name of Village/Town Name or No. of Ward/ Division/Mohalla etc.,	L.C No.
Agricultural Labourers (II)		Household Industry Manufacturing, Processing Servicing and Repairs (V)(a)		Other Workers [(III, IV, V b) & VI to IX]		Marginal workers		Non-workers			
M	F	M	F	M	F	M	F	M	F		
15	16	17	18	19	20	21	22	23	24	2	1
01	01	–	–	02	–	03	51	51	82	Thimmanahalli	151
–	–	–	–	03	–	–	01	68	148	Kakkehalli	152
–	–	01	01	–	–	–	11	64	123	Hommagodnahalli	153
01	–	–	–	04	01	–	26	50	87	Sundenahalli	154
01	04	–	–	19	01	–	72	193	287	Kadaga	155
–	–	–	–	01	–	–	–	15	46	Mugganahalli	156
–	–	–	–	15	–	–	–	10	27	Govindapura	157
–	–	–	–	01	–	–	–	34	52	Narsipura	158
19	26	01	–	79	11	11	129	318	461	Dudda	159
05	03	02	01	09	01	17	145	200	236	Mayasamudra	160
–	–	–	–	01	–	02	47	50	70	Honnenahalli	161
04	02	–	–	03	–	01	133	125	140	Krishnapura	162
29	04	–	–	46	03	19	216	293	509	Heragu	163
–	–	–	–	05	–	–	87	98	119	H. Byrapura	164
–	–	–	–	01	–	–	50	47	59	K. Dyavalapura	165
02	02	–	–	02	–	–	–	94	256	Hariharapura	166
–	–	–	–	03	–	–	–	53	119	Kenchanahalli	167
03	01	–	–	07	16	–	–	91	162	Hampanahalli	168
–	–	–	–	03	–	–	–	43	134	Kanajanahalli	169
08	–	01	–	08	–	07	45	96	178	Kammarige	170
10	40	04	02	16	02	01	59	335	533	Melagodu	171
–	02	–	–	06	–	06	168	126	118	Haranahalli	172
–	–	–	–	01	–	–	47	23	25	Chakanahalli	173
03	02	–	–	15	09	02	45	206	244	Gadenahalli	174
05	63	01	–	07	04	–	129	173	156	Bandihalli	175
01	–	01	–	08	–	–	156	144	221	G. Myalanahalli	176
–	–	–	–	05	–	–	–	67	68	Halasinahalli	177
03	–	03	01	11	03	12	107	138	217	Yogihalli	178
01	01	–	–	02	–	–	–	33	46	Handrangi	179
–	–	–	–	05	–	–	01	76	82	Devalapura	180
–	–	–	–	07	–	–	–	44	50	Thendihalli	181
07	10	–	–	05	–	–	–	73	72	Kommanahalli	182
05	–	–	–	02	–	05	19	73	108	Chikkaboovanahalli	183
01	–	–	–	02	–	03	18	26	54	Koravangala Kaval	184
06	07	04	02	32	08	–	–	185	249	Koravangala	185
–	–	02	–	20	–	09	92	124	188	Jakkenahalli	186
–	–	01	–	05	02	01	–	124	315	Uddurahalli	187
		UN-INHABITED								Duddavalagere Kaval	188
52	59	04	–	111	12	–	35	414	896	Chikkadalur	189
03	02	–	–	01	–	05	84	66	81	Mahadevarahalli	190
01	01	02	–	04	–	06	12	16	39	Cheeranahalli	191
08	03	–	–	04	–	–	11	56	72	Gowripura	192
		UN-INHABITED								Rampura	193
11	01	02	–	53	02	–	–	230	367	Mudlapura	194
–	–	–	–	17	01	–	–	14	18	Somanahalli Kaval	195
05	62	01	–	04	02	–	47	193	209	Somanahalli	196
10	09	–	–	06	01	01	17	60	64	K.Hosahalli	197
14	85	–	–	11	01	–	51	186	189	Kabbali	198
7	5	–	–	5	01	–	158	170	285	Krishnapura	199
		UN-INHABITED								Mallanayakanahalli	200

Taluk: **HASSAN**

URBAN/VILLAGE PRIMARY

L.C. No.	Name of Village/Town/ Name or No. of Ward/ Division/Mohalla etc.,	Area of Village in Hectares and of Town/ Ward in Km²	No. of Occupied residential houses	No. of House-holds	Total Population (including Institutional & Houseless Population)			Literates		MAIN WORKERS: Total Main Workers (I-IX)		MAIN WORKERS: Cultivators (I)	
					P	M	F	M	F	M	F	M	F
1	2	3	4	5	6	7	8	9	10	11	12	13	14
201	H. Mylahalli	244.36	139	139	856	427	429	189	69	254	49	228	48
202	Kodihalli	195.52	133	133	759	378	381	205	90	213	11	201	05
203	Poomagame	258.52	126	126	709	344	365	187	126	215	18	204	01
204	Chikkamenahalli	217.75	47	47	262	127	135	63	34	78	21	56	05
205	Muthathi	316.81	140	140	856	425	431	162	81	244	120	229	11
206	Bhogarahalli	222.51	113	113	697	352	345	231	124	198	81	177	17
207	Kuduragundi	645.77	185	185	1147	571	576	279	179	333	301	268	229
208	Lingarasanahalli	213.61	62	62	400	194	206	122	70	113	69	109	69
209	Hongarahalli	108.70	54	54	281	144	137	59	13	93	37	81	35
210	Rangapura Kaval	429.57			UN-INHABITED								
211	Thirupathihalli	312.79	87	87	523	244	279	151	66	143	45	104	34
212	Vedavathi	77.90	54	54	310	150	160	73	25	80	24	52	10
213	M. Devihalli	170.76	37	37	228	110	118	65	40	64	33	53	26
214	Thimmanahalli	54.17	18	18	116	56	60	24	05	36	25	35	25
215	Honnavara	422.72	156	159	987	485	502	315	170	267	81	236	74
216	Chigatihalli	165.50	57	57	362	174	188	91	18	95	08	95	02
217	Hullenahalli	134.90	64	64	381	193	188	110	42	103	24	98	23
218	Basavagatta	241.48	148	148	938	462	476	317	215	281	109	228	90
219	B. Byrapura	154.92	69	69	460	237	223	95	35	126	19	122	19
220	Karebore Kaval	569.45	01	01	04	01	03	–	–	01	–	01	–
221	Anugavalli	428.75	130	130	755	378	377	185	99	217	68	194	07
222	Hirikadlur	301.45	131	131	814	398	416	195	101	192	02	177	–
223	B. Devihalli	106.14	67	67	345	177	168	99	47	105	10	60	01
224	Kittanakere	548.25	232	232	1301	625	676	384	197	376	251	338	102
225	Siddapura	188.24	106	106	676	334	342	204	60	186	18	166	08
226	Channammanahalli	45.92	11	11	48	19	29	04	01	14	–	14	–
227	Thimmalapura	103.08	57	57	291	136	155	71	41	81	59	63	05
228	Rudradevarahalli	79.08	27	27	154	78	76	47	21	49	49	42	01
229	Attavara	536.60	112	112	647	330	317	165	61	185	32	130	07
230	Manjenahalli Kaval (Chamarajapura)	151.21	39	39	228	120	108	37	13	80	53	54	01
231	A. Hosahalli	408.34	165	165	1113	542	571	273	132	305	03	282	–
232	Mudigere	158.04	54	54	333	160	173	91	62	94	53	91	06
233	Bommenahalli	399.55	111	111	668	338	330	206	130	180	50	142	01
234	Honnammanahalli	55.90	61	61	381	182	199	141	94	125	56	120	10
235	Savankanahalli	157.99	30	30	190	91	99	34	10	54	12	49	06
236	Anehalli	287.48	33	33	245	110	135	42	12	69	02	67	01
237	Bittahalli	150.38	50	50	255	128	127	54	20	74	13	64	01
238	Arasihalli	164.85	68	68	430	223	207	106	51	124	–	112	–
239	Gowdagere	194.35	20	20	136	64	72	32	18	32	–	30	–
240	Valagerehalli	297.94	149	149	830	397	433	241	157	215	–	200	–
241	Shanthigrama	1271.49	527	527	2876	1401	1475	898	581	685	273	353	37
242	Addihalli	151.60	67	67	403	182	221	105	55	106	68	95	62
243	Madenur	785.00	282	284	1649	811	838	432	217	445	444	396	432
244	Byadarahalli Kaval	124.85	13	13	54	24	30	13	10	19	12	19	11
245	K. Byadarahalli	560.59	149	149	832	397	435	207	103	209	161	191	158
246	Kanive Aladahalli	250.46	75	75	441	222	219	96	36	122	34	121	34
247	Muddanahalli	214.07	46	46	225	105	120	34	08	66	56	59	49
248	Hittaladahalli	281.06	84	84	473	227	246	112	31	125	47	89	19
249	Karekere	227.20	78	78	460	226	234	79	43	120	01	111	–
250	Junjanahalli	244.74	51	51	306	159	147	50	11	83	36	66	–

CENSUS ABSTRACT

Taluk: **HASSAN**

MAIN WORKERS										Name of Village/Town Name or No. of Ward/ Division/Mohalla etc.,	L.C No.
Agricultural Labourers (II)		Household Industry Manufacturing, Processing Servicing and Repairs (V)(a)		Other Workers [(III, IV, V b) & VI to IX]		Marginal workers		Non-workers			
M	F	M	F	M	F	M	F	M	F		
15	16	17	18	19	20	21	22	23	24	2	1
18	01	–	–	08	–	02	47	171	333	H. Mylahalli	201
03	03	–	–	09	03	–	01	165	369	Kodihalli	202
01	14	–	01	10	02	–	09	129	338	Poomagame	203
15	14	–	–	07	02	–	–	49	114	Chikkamenahalli	204
10	109	–	–	05	–	–	–	181	311	Muthathi	205
–	–	–	–	21	64	–	–	154	264	Bhogarahalli	206
42	68	–	01	23	03	–	–	238	275	Kuduragundi	207
–	–	–	–	04	–	02	07	79	130	Lingarasanahalli	208
–	01	–	–	12	01	–	03	51	97	Hongarahalli	209
		UN-INHABITED								Rangapura Kaval	210
02	06	09	–	28	05	–	88	101	146	Thirupathihalli	211
21	14	–	–	07	–	02	05	68	131	Vedavathi	212
10	07	–	–	01	–	04	19	42	66	M. Devihalli	213
–	–	–	–	01	–	–	12	20	23	Thimmanahalli	214
12	06	05	–	14	01	–	–	218	421	Honnavara	215
–	06	–	–	–	–	–	–	79	180	Chigatihalli	216
–	01	01	–	04	–	–	–	90	164	Hullenahalli	217
30	16	08	01	15	02	–	–	181	367	Basavagatta	218
–	–	–	–	04	–	–	–	111	204	B. Byrapura	219
–	–	–	–	–	–	–	–	–	03	Karebore Kaval	220
11	59	03	–	09	02	03	04	158	305	Anugavalli	221
09	–	–	–	06	02	38	260	168	154	Hirikadlur	222
13	09	–	–	32	–	02	36	70	122	B. Devihalli	223
–	146	07	–	31	03	01	104	248	321	Kittanakere	224
12	10	–	–	08	–	01	187	147	137	Siddapura	225
–	–	–	–	–	–	–	23	05	06	Channammanahalli	226
10	49	06	05	02	–	–	–	55	96	Thimmalapura	227
06	48	–	–	01	–	–	–	29	27	Rudradevarahalli	228
39	21	03	01	13	03	04	177	141	108	Attavara	229
18	49	07	03	01	–	–	01	40	54	Manjenahalli Kaval (Chamarajapura)	230
10	03	05	–	08	–	01	317	236	251	A. Hosahalli	231
–	47	–	–	03	–	–	–	66	120	Mudigere	232
02	43	01	–	35	06	15	02	143	278	Bommenahalli	233
–	46	02	–	03	–	–	–	57	143	Honnammanahalli	234
03	06	–	–	02	–	06	31	31	56	Savankanahalli	235
02	01	–	–	–	–	03	02	38	131	Anehalli	236
04	10	–	–	06	02	02	05	52	109	Bittahalli	237
05	–	03	–	04	–	–	79	99	128	Arasihalli	238
02	–	–	–	–	–	–	21	32	51	Gowdagere	239
05	–	–	–	10	–	04	194	178	239	Valagerehalli	240
80	200	13	07	239	29	03	34	713	1168	Shanthigrama	241
06	06	01	–	04	–	07	19	69	134	Addihalli	242
10	07	04	02	35	03	–	–	366	394	Madenur	243
–	–	–	–	–	01	–	–	05	18	Byadarahalli Kaval	244
–	–	–	–	18	03	–	–	188	274	K. Byadarahalli	245
–	–	–	–	01	–	–	–	100	185	Kanive Aladahalli	246
06	07	–	–	01	–	–	–	39	64	Muddanahalli	247
19	28	03	–	14	–	–	07	102	192	Hittaladahalli	248
–	–	–	–	09	01	01	17	105	216	Karekere	249
16	36	–	–	01	–	–	18	76	93	Junjanahalli	250

Taluk: **HASSAN**

URBAN/VILLAGE PRIMARY

L.C. No.	Name of Village/Town/ Name or No. of Ward/ Division/Mohalla etc.,	Area of Village in Hectares and of Town/ Ward in Km²	No. of Occupied residential houses	No. of House-holds	Total Population (including Institutional & Houseless Population)			Literates		MAIN WORKERS			
										Total Main Workers (I-IX)		Cultivators (I)	
					P	M	F	M	F	M	F	M	F
1	2	3	4	5	6	7	8	9	10	11	12	13	14
251	Karekere Kaval	349.23	38	38	166	81	85	44	17	43	19	40	19
252	Ballenahalli	174.52	39	39	260	125	135	36	09	80	57	77	57
253	Jagaravalli	411.53	108	109	612	287	325	61	13	177	102	171	98
254	Mallappanabettada Kaval	292.70			UN-INHABITED								
255	B. Hosahalli	145.24	39	39	230	94	136	10	01	56	68	49	55
256	Bijemaranahalli	169.78	47	47	298	141	157	35	08	90	21	82	12
257	Melagodanahalli	132.74	40	40	257	127	130	50	05	73	75	73	75
258	Nellakkihalli	136.30	18	18	131	58	73	27	06	35	46	34	45
259	Hosur	133.69	60	61	365	167	198	46	09	87	09	73	07
260	Mallahalli	124.80	37	37	189	93	96	41	22	44	–	40	–
261	Holalu	494.97	134	135	772	376	396	130	53	219	112	162	38
262	Devihalli	257.64	131	131	835	421	414	202	62	234	60	198	30
263	Bengatta	129.72	38	38	185	90	95	41	16	48	22	38	12
264	Hongere Kaval	237.78			UN-INHABITED								
265	Mallanayakanahalli	116.89	07	07	56	30	26	19	06	13	–	12	–
266	Bandihalli	179.06	59	59	407	194	213	90	22	105	–	104	–
267	Halasinahalli	137.15	56	56	288	143	145	79	25	77	–	61	–
268	Markuli	829.07	246	246	1495	747	748	440	173	442	81	385	48
269	Malali Kaval	273.26	02	02	14	05	09	02	–	04	03	02	03
270	Dummagere	162.82	34	38	234	126	108	55	24	74	45	65	45
271	Nagenahalli	208.85	103	104	545	270	275	132	59	162	130	156	127
272	Muthige	311.21	52	52	325	152	173	85	28	66	15	64	14
273	Kallugeduganahalli	142.43	35	35	211	89	122	53	30	42	05	39	03
274	Muthigehirihalli	214.88	100	100	599	291	308	180	101	115	21	91	20
275	Hasuvinabetta Kaval	275.01			UN-INHABITED								
276	Danayakanahalli	266.06	64	64	382	186	196	66	10	115	09	112	09
277	Buntarahalli	124.68	48	48	303	143	160	83	44	62	02	51	02
278	Hanchihalli Kaval	16.80			UN-INHABITED								
279	Hanchihalli	239.86	82	82	507	259	248	126	48	146	–	133	–
280	Halenahalli	91.40	34	34	201	96	105	48	14	53	–	49	–
281	Chikkamallenahalli	93.40	55	55	309	149	160	68	29	67	35	47	35
282	Kallenahalli	281.05	92	92	562	279	283	139	55	145	69	100	50
283	Guddadatheranya	494.92	148	148	832	413	419	171	57	252	–	250	–
284	Kurubarahalli	118.92	46	46	243	125	118	63	17	71	05	62	05
285	Doddamallenahalli	100.71	47	50	326	156	170	54	13	86	13	67	02
286	Mani Kaval	124.72			UN-INHABITED								
287	Marenahalli	106.98	122	122	822	399	423	237	138	198	82	167	67
289	Huluvare	286.93	126	126	812	384	428	145	72	208	140	189	109
289	Hosahalli	245.22	156	168	882	451	431	195	134	201	11	81	02
290	Mosale	431.50	128	128	719	362	357	260	166	179	07	145	02
291	Ammagodanahalli	245.50	93	93	500	248	252	140	68	130	01	123	–
292	Thimmanahalli	36.49	62	62	321	150	171	58	14	81	11	72	10
293	Bastihalli	102.24	119	119	679	330	349	176	92	175	96	106	24
294	Banavase	166.23	80	80	508	262	246	87	34	166	127	166	127
295	Narayanapura	110.55	14	14	77	39	38	04	01	26	19	26	19
296	Ambuga	428.85	119	119	700	345	355	152	83	188	60	129	31
297	Konthagodanahalli	145.68	55	55	333	154	179	69	35	85	97	74	94
298	Ganigarahoshalli	102.99	62	62	326	165	161	41	09	104	100	102	98
299	Kanchanahalli	390.61	113	113	631	324	307	100	32	181	178	177	175
300	Sathenahalli	265.15	203	203	1219	573	646	226	86	313	272	291	263

CENSUS ABSTRACT

Taluk: **HASSAN**

MAIN WORKERS										Name of Village/Town Name or No. of Ward/ Division/Mohalla etc.,	L.C No.
Agricultural Labourers (II)		Household Industry Manufacturing, Processing Servicing and Repairs (V)(a)		Other Workers [(III, IV, V b) & VI to IX]		Marginal workers		Non-workers			
M	F	M	F	M	F	M	F	M	F		
15	16	17	18	19	20	21	22	23	24	2	1
–	–	–	–	03	–	–	20	38	46	Karekere Kaval	251
–	–	–	–	03	–	–	11	45	67	Ballenahalli	252
03	02	–	–	03	02	02	98	108	125	Jagaravalli	253
		UN-INHABITED								Mallappanabettada Kaval	254
06	13	–	–	01	–	–	–	38	68	B. Hosahalli	255
08	09	–	–	–	–	–	10	51	126	Bijemaranahalli	256
–	–	–	–	–	–	–	–	54	55	Melagodanahalli	257
–	–	–	01	01	–	–	–	23	27	Nellakkihalli	258
09	02	01	–	04	–	02	99	78	90	Hosur	259
02	–	–	–	02	–	10	60	39	36	Mallahalli	260
47	74	03	–	07	–	01	21	156	263	Holalu	261
02	07	01	–	33	23	11	177	176	177	Devihalli	262
03	10	–	–	07	–	07	19	35	54	Bengatta	263
		UN-INHABITED								Hongere Kaval	264
–	–	–	–	01	–	–	10	17	16	Mallanayakanahalli	265
–	–	–	–	01	–	–	128	89	85	Bandihalli	266
–	–	–	–	16	–	–	37	66	108	Halasinahalli	267
24	31	01	–	32	02	–	95	305	572	Markuli	268
02	–	–	–	–	–	–	–	01	06	Malali Kaval	269
01	–	–	–	08	–	–	–	52	63	Dummagere	270
–	–	02	01	04	02	–	13	108	132	Nagenahalli	271
02	01	–	–	–	–	14	60	72	98	Muthige	272
–	02	–	–	03	–	08	49	39	68	Kallugeduganahalli	273
01	01	–	–	23	–	29	113	147	174	Muthigehirihalli	274
		UN-INHABITED								Hasuvinabetta Kaval	275
–	–	–	–	03	–	–	02	71	185	Danayakanahalli	276
–	–	–	–	11	–	09	71	72	87	Buntarahalli	277
		UN-INHABITED								Hanchihalli Kaval	278
04	–	01	–	08	–	–	106	113	142	Hanchihalli	279
–	–	–	–	04	–	–	49	43	56	Halenahalli	280
–	–	–	–	20	–	–	–	82	125	Chikkamallenahalli	281
06	01	01	17	38	01	–	–	134	214	Kallenahalli	282
–	–	–	–	02	–	–	–	161	419	Guddadatheranya	283
–	–	03	–	06	–	03	42	51	71	Kurubarahalli	284
06	09	03	02	10	–	08	58	62	99	Doddamallenahalli	285
		UN-INHABITED								Mani Kaval	286
09	11	06	01	16	03	–	–	201	341	Marenahalli	287
06	*31*	*04*	–	*09*	–	*01*	–	*175*	*288*	*Huluvare*	*288*
07	01	57	04	56	04	21	13	229	407	Hosahalli	289
07	02	–	–	27	03	23	165	160	185	Mosale	290
03	01	–	–	04	–	03	139	115	112	Ammagodanahalli	291
03	01	–	–	06	–	–	–	69	160	Thimmanahalli	292
43	66	01	–	25	06	–	12	155	241	Bastihalli	293
–	–	–	–	–	–	–	–	96	119	Banavase	294
–	–	–	–	–	–	–	–	13	19	Narayanapura	295
31	29	–	–	28	–	02	02	155	293	Ambuga	296
02	03	–	–	09	–	–	–	69	82	Konthagodanahalli	297
–	–	02	02	–	–	–	–	61	61	Ganigarahosahalli	298
02	03	–	–	02	–	–	–	143	129	Kanchanahalli	299
07	08	01	–	14	01	–	01	260	373	Sathenahalli	300

Taluk: **HASSAN**

URBAN/VILLAGE PRIMARY

L.C. No.	Name of Village/Town/ Name or No. of Ward/ Division/Mohalla etc.,	Area of Village in Hectares and of Town/ Ward in Km²	No. of Occupied residential houses	No. of House-holds	Total Population (including Institutional & Houseless Population)			Literates		MAIN WORKERS: Total Main Workers (I-IX)		MAIN WORKERS: Cultivators (I)	
					P	M	F	M	F	M	F	M	F
1	2	3	4	5	6	7	8	9	10	11	12	13	14
301	Guduganahalli	225.98	119	119	747	371	376	130	55	222	218	220	218
302	Gaddehosahalli	19.57	12	12	78	42	36	20	06	27	–	27	–
303	K.Hirihalli	199.57	132	132	836	417	419	227	141	246	–	231	–
304	Savanthanahalli	260.96	90	90	500	230	270	108	38	139	–	119	–
305	Chigahalli	380.67	126	126	742	344	398	134	59	187	16	160	08
306	Ankanahalli	118.74			UN-INHABITED								
307	Doddaladahalli	273.98	75	75	436	208	228	73	28	125	39	104	11
308	Kowshika	707.34	227	237	1308	636	672	273	125	360	02	254	–
309	Samudravalli	146.65	82	82	426	204	222	63	15	110	–	97	–
310	Chikkabasavanahalli	159.83	121	121	698	349	349	207	75	214	–	191	–
311	Kachanayakanahalli	159.61	56	56	368	202	166	120	48	103	–	97	–
312	Doddabasavanahalli	272.47	88	88	560	287	273	122	59	165	–	154	–
313	Doddahonnenahalli	149.74	82	82	475	218	257	131	49	150	09	118	–
314	Doddagenigere	211.00	126	126	719	358	361	225	122	202	03	174	–
315	Chikkagenigere	138.84	102	102	586	282	304	153	58	161	24	101	04
316	Burudalubore Kaval	*			UN-INHABITED								
317	Thyavihalli	145.37	78	78	479	236	243	135	77	145	02	137	–
318	Upparahosahalli	207.31	49	49	241	114	127	38	21	64	11	46	–
319	Heggadihalli	998.38	38	38	199	99	100	44	11	64	01	52	01
320	Ranganathapura	175.29	56	56	347	155	192	86	57	81	03	46	01
321	Perumenahalli	114.89	17	17	100	52	48	22	13	28	12	14	–
322	Hongere	800.50	200	200	1262	647	615	214	39	385	114	367	113
323	Kattaya	625.44	255	256	1522	735	787	489	259	392	203	246	110
324	Hulihalli	95.38	41	41	258	131	127	60	17	78	69	74	68
325	Bachihalli	154.59	35	35	266	136	130	68	44	68	62	54	56
326	Hyarane	241.29	106	106	582	278	304	145	65	179	90	173	88
327	Jakkanahalli	141.87	73	73	441	229	212	93	25	122	146	116	144
328	Kittane	953.52	407	407	2287	1113	1174	583	323	684	363	626	331
329	Kuradbore Kaval	116.19			UN-INHABITED								
330	Beeranahalli	7.94			UN-INHABITED								
331	Maranayakanahalli	107.27	49	49	239	120	119	45	14	65	11	65	11
332	Channangihalli	357.99	138	138	814	407	407	255	113	221	135	187	132
333	Kabbathi	258.41	123	123	718	360	358	226	132	203	73	179	69
334	Dasalapura	68.90			UN-INHABITED								
335	Ankapura	157.94	160	166	976	456	520	217	132	263	207	230	201
336	Seegur	148.85	61	61	416	206	210	121	67	116	04	102	–
337	Malledevarapura	357.00	118	118	748	373	375	227	150	201	10	168	06
338	Karle Kaval	510.52	01	01	01	01	–	01	–	01	–	01	–
339	Mukundur	264.12	99	99	552	260	292	143	80	147	136	116	87
340	Mukundur Hosahalli	180.91	105	105	606	312	294	147	43	162	75	132	58
341	Nayakarahalli	183.04	121	121	717	352	365	168	78	168	19	154	14
342	Karle	243.18	161	161	1099	533	566	317	229	276	08	258	03
343	Sattigarahalli	209.12	154	154	901	442	459	239	157	268	264	228	202
344	Mallappanahalli	120.14	49	49	313	152	161	69	23	89	103	88	98
345	Avverahalli	212.69	61	61	386	182	204	75	53	112	30	102	24
346	Banavase	374.07	109	109	710	359	351	206	52	208	50	204	50
347	Thyagatur	124.15	59	59	431	220	211	88	31	119	42	118	40
348	Ramagatta	70.53	16	16	123	62	61	33	14	37	13	33	07
349	Devihalli	117.17	25	25	160	79	81	43	17	45	05	44	04
350	Uduvare	452.83	148	148	862	414	448	176	83	222	112	183	105

* Area included in Heggadihalli L C No. 319

CENSUS ABSTRACT

Taluk: **HASSAN**

MAIN WORKERS										Name of Village/Town Name or No. of Ward/ Division/Mohalla etc.,	L.C No.
Agricultural Labourers (II)		Household Industry Manufacturing, Processing Servicing and Repairs (V)(a)		Other Workers [(III, IV, V b) & VI to IX]		Marginal workers		Non-workers			
M	F	M	F	M	F	M	F	M	F		
15	16	17	18	19	20	21	22	23	24	2	1
–	–	01	–	01	–	–	–	149	158	Guduganahalli	301
–	–	–	–	–	–	01	29	14	07	Gaddehosahalli	302
01	–	06	–	08	–	01	237	170	182	K.Hirihalli	303
15	–	–	–	05	–	–	151	91	119	Savanthanahalli	304
18	07	02	–	07	01	–	–	157	382	Chigahalli	305
		UN-INHABITED								Ankanahalli	306
12	26	01	–	08	02	01	104	82	85	Doddaladahalli	307
54	–	02	–	50	02	07	311	269	359	Kowshika	308
–	–	–	–	13	–	–	20	94	202	Samudravalli	309
–	–	01	–	22	–	–	238	135	111	Chikkabasavanahalli	310
–	–	–	–	06	–	–	110	99	56	Kachanayakanahalli	311
–	–	–	–	11	–	01	177	121	96	Doddabasavanahalli	312
04	–	–	–	28	09	–	162	68	86	Doddahonnenahalli	313
–	–	–	–	28	03	–	213	156	145	Doddagenigere	314
–	–	05	–	55	20	01	128	120	152	Chikkagenigere	315
		UN-INHABITED								Burudalubore Kaval	316
–	–	02	02	06	–	–	154	91	87	Thyavihalli	317
05	10	–	–	13	01	–	26	50	90	Upparahosahalli	318
07	–	01	–	04	–	–	59	35	40	Heggadihalli	319
04	01	19	01	12	–	03	27	71	162	Ranganathapura	320
12	12	–	–	02	–	–	–	24	36	Perumenahalli	321
05	01	–	–	13	–	–	–	262	501	Hongere	322
43	67	17	09	86	17	03	80	340	504	Kattaya	323
01	01	02	–	01	–	–	–	53	58	Hulihalli	324
07	06	–	–	07	–	–	–	68	68	Bachihalli	325
01	02	02	–	03	–	05	107	94	107	Hyarane	326
–	02	–	–	06	–	–	–	107	66	Jakkanahalli	327
20	29	08	–	30	03	–	37	429	774	Kittane	328
		UN-INHABITED								Kuradbore Kaval	329
		UN-INHABITED								Beeranahalli	330
–	–	–	–	–	–	21	59	34	49	Maranayakanahalli	331
06	01	08	–	20	02	05	111	181	161	Channangihalli	332
–	03	–	–	24	01	13	122	144	163	Kabbathi	333
		UN-INHABITED								Dasalapura	334
09	01	–	–	24	05	05	79	188	234	Ankapura	335
05	04	–	–	09	–	–	09	90	197	Seegur	336
01	01	02	–	30	03	–	84	172	281	Malledevarapura	337
–	–	–	–	–	–	–	–	–	–	Karle Kaval	338
21	48	02	–	08	01	03	12	110	144	Mukundur	339
10	15	01	–	19	02	–	05	150	214	Mukundur Hosahalli	340
01	03	–	–	13	02	04	90	180	256	Nayakarahalli	341
07	01	–	–	11	04	01	29	256	529	Karle	342
36	62	–	–	04	–	–	–	174	195	Sattigarahalli	343
01	05	–	–	–	–	–	–	63	58	Mallappanahalli	344
04	06	02	–	04	–	–	89	70	85	Avverahalli	345
–	–	–	–	04	–	–	–	151	301	Banavase	346
01	02	–	–	–	–	–	–	101	169	Thyagatur	347
04	06	–	–	–	–	–	–	25	48	Ramagatta	348
01	01	–	–	–	–	–	–	34	76	Devihalli	349
08	05	–	–	31	02	–	10	192	326	Uduvare	350

Taluk: **HASSAN**

URBAN/VILLAGE PRIMARY

L.C. No.	Name of Village/Town/ Name or No. of Ward/ Division/Mohalla etc.,	Area of Village in Hectares and of Town/ Ward in Km²	No. of Occupied residential houses	No. of House-holds	Total Population (including Institutional & Houseless Population)			Literates		MAIN WORKERS: Total Main Workers (I-IX)		MAIN WORKERS: Cultivators (I)	
					P	M	F	M	F	M	F	M	F
1	2	3	4	5	6	7	8	9	10	11	12	13	14
351	Hirigowdanahalli	106.26	35	35	228	120	108	28	07	82	80	79	80
352	Varadalapura	87.88	30	30	172	89	83	29	05	53	37	52	37
353	Ankanahalli	147.64	51	51	323	160	163	77	33	78	07	69	05
354	Channapura	58.16			UN-INHABITED								
355	Chikkanayakanahalli	120.88	83	83	466	250	216	83	30	158	29	124	07
356	Beekanahalli	153.33	58	58	362	172	190	117	66	95	79	71	67
357	Konapura	58.11			UN-INHABITED								
358	Oorumundala Hosahalli	81.39			UN-INHABITED								
359	Padumanahalli	69.82	39	39	214	101	113	50	22	53	62	42	47
360	Anjaneyapura	186.86	39	39	250	118	132	78	36	59	52	53	49
361	Byadarahalli	365.58	118	118	716	354	362	195	78	204	129	188	112
362	Kodaramanahalli	77.75	39	39	245	114	131	53	18	63	21	42	07
363	Jinnenahalli	99.86	52	52	311	142	169	88	22	77	51	72	50
364	Bommenahalli	170.10	34	34	189	94	95	71	47	44	02	40	01
365	Henavanahalli Kaval	303.74	44	44	230	121	109	66	19	60	31	47	30
366	Sidala Hosahalli	117.01	44	45	236	121	115	79	37	65	37	50	23
367	Changaravalli	312.66	20	27	112	59	53	31	10	35	08	23	06
368	Gondi Kaval	117.60			UN-INHABITED								
369	Chowdavalli	295.34	92	92	526	264	262	149	71	173	116	156	109
370	Hiriganahalli	85.45	27	27	141	67	74	44	44	34	02	31	02
371	Muddanahalli	289.23	89	89	517	247	270	150	83	146	31	115	06
372	Madihalli	96.83	17	17	121	67	54	55	31	37	07	33	–
373	Settihalli	360.27	172	178	1021	500	521	287	214	246	103	125	32
374	Thamaganahalli	161.23	22	23	163	78	85	41	36	39	22	29	11
375	Muttanahalli	230.03	64	64	400	195	205	88	34	109	96	87	69
376	Rahuthanahalli	93.14	13	13	65	30	35	20	04	12	16	10	15
377	Kallahalli	343.67	127	127	783	388	395	179	58	229	–	221	–
378	Ballekere	217.38	86	86	481	224	257	122	55	136	78	105	74
379	Doranahalli	186.40	84	84	476	217	259	124	72	108	118	82	87
380	Doranahosahalli	91.38	16	16	95	47	48	20	06	23	18	11	09
381	Dundanayakanahalli	223.68	95	98	588	303	285	139	55	167	45	132	29
382	Malligavalu	310.46	57	57	350	179	171	78	37	100	08	95	02
383	Bilagunda	222.90	42	42	254	134	120	57	21	69	05	65	01
384	Kattehosahalli	135.67	28	28	171	79	92	33	07	46	34	40	27
385	Malliganahalli	96.41	39	39	224	98	126	53	30	67	58	66	58
386	Uppahalli	166.28	52	52	260	124	136	66	23	76	63	58	61
387	Myadarahalli	81.25	25	25	189	101	88	60	18	58	43	50	43
388	Honnammanahalli	49.45	01	01	04	03	01	01	01	03	–	02	–
389	Gadenahalli	113.21	49	49	283	137	146	49	13	75	21	70	15
390	Shankaranahalli	133.79	141	141	852	411	441	144	54	232	20	219	19
391	Gopanahalli	105.04	17	17	120	64	56	24	01	41	–	41	–
392	Mallappanahalli	197.67	39	39	235	114	121	51	16	59	02	58	02
393	Golenahalli	170.26	135	135	740	353	387	144	45	201	209	195	203
394	Virupanahalli	46.52	04	04	33	15	18	05	–	13	12	13	12
395	Parasanahalli	125.50	17	17	90	50	40	11	04	24	–	16	–
396	Sirajbore Kaval	652.62	01	01	01	01	–	01	–	01	–	01	–
397	Javenahalli	178.81	58	58	377	182	195	77	26	97	67	94	67
398	Chikkabaganahalli	115.47	58	58	286	137	149	39	05	76	46	56	10
399	Kattaya Kaval	496.37	01	01	01	01	–	–	–	01	–	–	–

CENSUS ABSTRACT

Taluk: HASSAN

MAIN WORKERS										Name of Village/Town Name or No. of Ward/ Division/Mohalla etc.,	L.C No.
Agricultural Labourers (II)		Household Industry Manufacturing, Processing Servicing and Repairs (V)(a)		Other Workers [(III, IV, Vb) & VI to IX]		Marginal workers		Non-workers			
M	F	M	F	M	F	M	F	M	F		
15	16	17	18	19	20	21	22	23	24	2	1
01	–	–	–	02	–	01	08	37	20	Hirigowdanahalli	351
–	–	–	–	01	–	04	18	32	28	Varadalapura	352
01	02	03	–	05	–	–	102	82	54	Ankanahalli	353
		UN-INHABITED								Channapura	354
32	22	02	–	–	–	–	–	92	187	Chikkanayakanahalli	355
11	08	–	02	13	02	07	07	70	104	Beekanahalli	356
		UN-INHABITED								Konapura	357
		UN-INHABITED								Oorumundala Hosahalli	358
09	15	–	–	02	–	–	–	48	51	Padumanahalli	359
01	03	–	–	05	–	01	10	58	70	Anjaneyapura	360
12	16	–	–	04	01	–	–	150	233	Byadarahalli	361
06	06	14	08	01	–	05	30	46	80	Kodaramanahalli	362
–	01	–	–	05	–	–	09	65	109	Jinnenahalli	363
01	01	–	–	03	–	–	22	50	71	Bommenahalli	364
06	01	–	–	07	–	04	15	57	63	Henavanahalli Kaval	365
10	14	–	–	05	–	04	17	52	61	Sidala Hosahalli	366
02	01	02	01	08	–	–	19	24	26	Changaravalli	367
		UN-INHABITED								Gondi Kaval	368
04	07	02	–	11	–	–	15	91	131	Chowdavalli	369
01	–	01	–	01	–	–	10	33	62	Hiriganahalli	370
16	23	05	01	10	01	–	–	101	239	Muddanahalli	371
01	07	–	–	03	–	–	–	30	47	Madihalli	372
71	47	04	–	46	24	11	35	243	383	Settihalli	373
07	11	–	–	03	–	–	–	39	63	Thamaganahalli	374
10	17	11	10	01	–	–	–	86	109	Muttanahalli	375
–	01	–	–	02	–	–	01	18	18	Rahuthanahalli	376
–	–	03	–	05	–	–	284	159	111	Kallahalli	377
29	04	–	–	02	–	10	92	78	87	Ballekere	378
14	29	04	–	08	02	–	35	109	106	Doranahalli	379
11	09	–	–	01	–	01	07	23	23	Doranahosahalli	380
15	12	02	02	18	02	10	76	126	164	Dundanayakanahalli	381
03	05	–	–	02	01	02	05	77	158	Malligavalu	382
02	04	–	–	02	–	22	69	43	46	Bilagunda	383
05	07	–	–	01	–	01	25	32	33	Kattehosahalli	384
–	–	01	–	–	–	–	–	31	68	Malliganahalli	385
01	–	–	–	17	02	–	–	48	73	Uppahalli	386
–	–	–	–	08	–	–	–	43	45	Myadarahalli	387
01	–	–	–	–	–	–	01	–	–	Honnammanahalli	388
02	06	01	–	02	–	01	65	61	60	Gadenahalli	389
–	–	–	–	13	01	01	274	178	147	Shankaranahalli	390
–	–	–	–	–	–	–	41	23	15	Gopanahalli	391
–	–	–	–	01	–	01	75	54	44	Mallappanahalli	392
03	05	01	–	02	01	01	–	151	178	Golenahalli	393
–	–	–	–	–	–	–	–	02	06	Virupanahalli	394
08	–	–	–	–	–	07	24	19	16	Parasanahalli	395
–	–	–	–	–	–	–	–	–	–	Sirajbore Kaval	396
01	–	–	–	02	–	–	–	85	128	Javenahalli	397
14	33	–	01	06	02	02	37	59	66	Chikkabaganahalli	398
01	–	–	–	–	–	–	–	–	–	Kattaya Kaval	399

Taluk: **HASSAN**

URBAN/VILLAGE PRIMARY

L.C. No.	Name of Village/Town/ Name or No. of Ward/ Division/Mohalla etc.,	Area of Village in Hectares and of Town/ Ward in Km²	No. of Occupied residential houses	No. of House-holds	Total Population (including Institutional & Houseless Population)			Literates		MAIN WORKERS Total Main Workers (I-IX)		MAIN WORKERS Cultivators (I)	
					P	M	F	M	F	M	F	M	F
1	2	3	4	5	6	7	8	9	10	11	12	13	14
–	Gorur	386.70			Fully included in urban area								
–	Javanahalli	68.57			Fully included in urban area								
–	Mallenahalli	76.33			Fully submerged under water								
–	Manchanahalli	177.00			Fully submerged under water								
–	Kyathanahalli	93.30			Fully submerged under water								
	URBAN												
11/VII	**Gorur (P)**	**3.87**	**1066**	**1074**	**5237**	**2759**	**2478**	**1789**	**1144**	**1405**	**378**	**293**	**182**
11/VIII	**Hassan (M)**	**8.56**	**12512**	**12580**	**71534**	**37564**	**33970**	**27222**	**20713**	**16261**	**2175**	**457**	**24**
	Ward No. I	NA	2405	2423	12837	6695	6142	5298	4085	2643	345	83	–
	Ward No. II	NA	2185	2185	11753	6332	5421	5336	4017	2457	429	102	–
	Ward No. III	NA	3586	3594	20528	10813	9715	7516	5604	4583	724	84	02
	Ward No. IV	NA	1908	1947	11714	6188	5526	4660	3660	3053	323	94	03
	Ward No. V	NA	2428	2431	14702	7536	7166	4412	3347	3525	354	94	19

CENSUS ABSTRACT

Taluk: **HASSAN**

MAIN WORKERS											
Agricultural Labourers (II)		Household Industry Manufacturing, Processing Servicing and Repairs (V)(a)		Other Workers [(III, IV, Vb) & VI to IX]		Marginal workers		Non-workers		Name of Village/Town Name or No. of Ward/ Division/Mohalla etc.,	L.C No.
M	F	M	F	M	F	M	F	M	F		
15	16	17	18	19	20	21	22	23	24	2	1
				Fully included in urban area						Gorur	–
				Fully included in urban area						Javanahalli	–
				Fully submerged under water						Mallenahalli	–
				Fully submerged under water						Manchanahalli	–
				Fully submerged under water						Kyathanahalli	–
										URBAN	
42	**62**	**09**	**09**	**1061**	**125**	**30**	**54**	**1324**	**2046**	**Gorur (P)**	**11/VII**
124	**47**	**574**	**115**	**15106**	**1989**	**91**	**150**	**21212**	**31645**	**Hassan (M)**	**11/VIII**
21	–	18	01	2521	344	08	06	4044	5791	Ward No. I	
08	–	62	02	2285	427	10	01	3865	4991	Ward No. II	
07	01	192	55	4300	666	27	55	6203	8936	Ward No. III	
03	01	112	23	2844	296	28	19	3107	5184	Ward No. IV	
85	45	190	34	3156	256	18	69	3993	6743	Ward No. V	

HOLENARASIPUR TALUK

KARNATAKA
HOLENARSIPUR TALUK
HASSAN DISTRICT

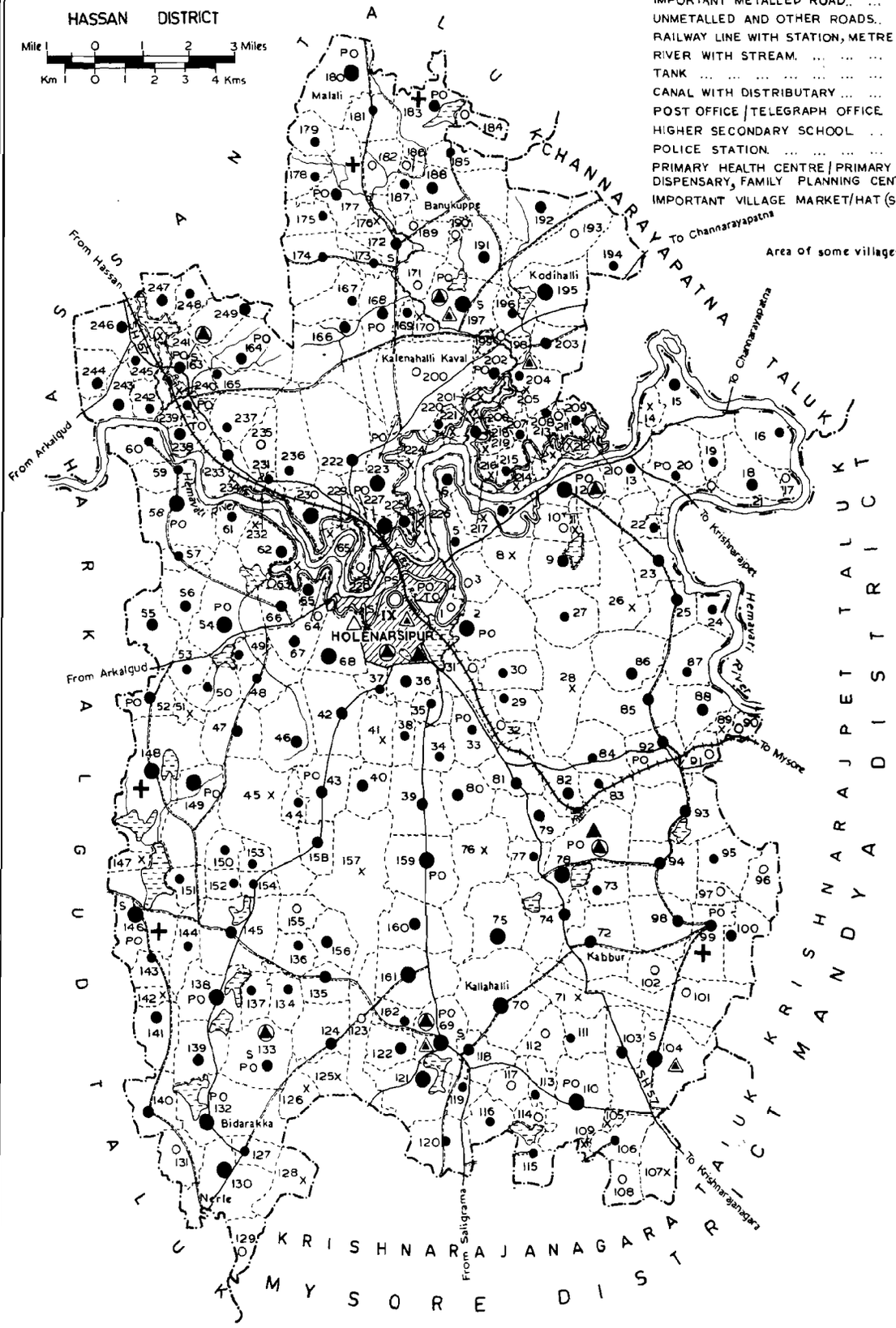

Based upon Survey of India map with the permission of the Surveyor General of India

© Government of India Copyright, 1987.

ALPHABETICAL LIST OF VILLAGES
TALUK: **HOLENARASIPUR**

Sl. No.	Name of village	1981 Census L.C. No.	Population 1971	Population 1981
1	2	3	4	5
1.	Adikekerehosur	19	246	360
2.	Aladahalli	30	319	404
3.	Alagodanahalli (Alagowdanahalli)	81	376	514
4.	Amanichikkere	240	–	–
5.	Amanidoddakere	241	–	–
6.	Amanihirekere	1	–	5
7.	Anekannambadi	110	1388	1653
8.	Ankanahalli	57	150	208
9.	Ankanahalli	175	264	290
10.	Ankanathapura	64	3	2
11.	Ankanathapura	109	–	–
12.	Ankavalli	55	457	552
13.	Annechakenahalli	82	534	734
14.	Arehalli	84	163	202
15.	Arekalhosahalli	173	281	366
16.	Athichowdenahalli (Chowdenahalli)	192	486	575
17.	Bachanahalli	74	454	584
18.	Badakyathanahalli	124	439	518
19.	Bagivalu	223	1171	1500
20.	Bagivalu Hantha	224	–	–
21.	Bandiganahalli	143	206	290
22.	Bandisettihalli	47	587	753
23.	Bantarathalalu	83	333	381
24.	Banukuppe	188	603	731
25.	Basavanayakanahalli	244	585	502
26.	Bediganahalli	140	704	770
27.	Beechenahalli (Beechanahalli)	202	439	311
28.	Beechenahalli Hantha (Beechanahalli Hantha)	201	–	–
29.	Beekanahalli	142	–	–
30.	Beemanahalli	235	253	157
31.	Beeranahalli	27	323	379
32.	Beeranahalli	169	301	256
33.	Bettadasathenahalli	222	1129	849
34.	Bidarakka	132	1127	1285
35.	Billenahalli	49	292	339
36.	Bittagowdanahalli	185	336	406
37.	Boovanahalli	52	480	587
38.	Boranahalli (Borenahalli)	174	306	397
39.	Borehosur	171	165	166
40.	Byadarahalli	46	545	681
41.	Bylagunda Kaval (Belagunda Kaval)	126	–	–
42.	Chakenahalli	172	393	502
43.	Challigarahalli (Chilligarahalli)	51	–	–
44.	Chandapura	176	25	–
45.	Channapura	237	205	269
46.	Chigahalli	50	319	409
47.	Chikkabyagathavalli	62	495	741
48.	Chikkchagahalli (Chikkachagahalli)	36	575	695
49.	Chikkakadnur (Chikkakadanoor)	79	425	516
50.	Chikknahalli	236	261	390
51.	C. Hindalahalli (Hindalahalli)	77	320	409
52.	Chittanahalli	68	1152	1345
53.	Cholenahalli (Chowlenahalli)	152	207	233
54.	Dakshinanala (D.Nala)	4	–	–
55.	Dalagowdanahalli	75	949	1090
56.	Devaraguddenahalli	113	366	344
57.	Devaramuddanahalli	85	569	716
58.	*Doddabyagathavalli*	*54*	*1309*	*1586*
59.	Doddahalli	104	1212	1507
60.	Doddahalli Kaval	71	–	–
61.	Doddakadanur (Doddakadanoor)	78	1305	1699
62.	Doddakunche	197	1314	1465
63.	Donanaghatta	108	88	128
64.	Ediganahosur	24	177	330
65.	Gaddehosur	10	90	138
66.	Gadenahalli	41	–	–
67.	Galipura	44	261	376
68.	Galipura Kaval	45	–	–
69.	Gangoor	56	450	582
70.	Ganjikuppahalli	97	22	38
71.	Gavisomanahalli	182	96	108
72.	Gejjiganahalli (Gajjiganahalli)	134	311	360
73.	Gohalli	118	433	500
74.	Gondi Mallenahalli	6	413	515
75.	Gopagundi (Goragundi)	141	428	525
76.	Gopanahalli	154	278	378
77.	Gopanahalli	199	–	–
78.	Gubbi	146	955	1156
79.	Guddenahalli	135	484	657
80.	Gulaganjihalli	93	801	991
81.	Gulisathenahalli	215	317	382
82.	Gulisathenahalli Hantha	214	–	–
83.	Gulladapura	29	242	262
84.	Gummanaladahosahalli	114	63	68
85.	Gunje	23	596	662
86.	Hadavanahalli (Hadavinahalli)	204	330	492
87.	Hadavanahalli Hantha (Hadavinahalli Hantha)	205	–	–
88.	Hadya	136	255	304
89.	Halekote	163	692	847
90.	Hale Kunche	196	165	213
91.	Halli Mysore	69	1491	1679
92.	Hangarahalli	245	616	456
93.	Hangrahosur	14	–	–
94.	Hanumanahalli	243	510	613
95.	Haradanahalli	164	566	657
96.	Haragodanahalli (Haragowdanahalli)	158	477	619
97.	Haralahalli	40	464	564
98.	Haralahalli	242	184	238
99.	Hariharapura	168	618	695
100.	Havinamaranahalli	86	539	728
101.	H. Hindalahalli (Hindalahalli)	122	529	575
102.	Hipped Amanikere	11	–	–
103.	Hirebelaguli	230	752	1148
104.	Hirebelaguli Hantha	229	–	–
105.	Hirehalli	53	353	360
106.	Hirithalalu (Hirethalalu)	94	479	621
107.	Honnavara	34	254	317
108.	Honnenahalli	111	306	442
109.	Hoovinahalli	221	438	486
110.	Hoovinahalli Hantha	220	–	–
111.	Hosahalli	198	135	182
112.	Hullahalli	31	42	48
113.	Ichanahalli	42	600	783
114.	Jakanahalli	156	378	505
115.	Jakanahalli	153	163	231
116.	Jakkavalli	13	278	377
117.	Kabbinahalli	247	543	609
118.	Kabbur	72	699	892
119.	*Kadavinabachanahalli* (Kadavanabachanahalli)	*87*	*323*	*436*

ALPHABETICAL LIST OF VILLAGES
Taluk: HOLENARSIPUR

Sl. No.	Name of village	1981 Census L.C. No.	Population 1971	Population 1981
1	2	3	4	5
120.	Kadavinahosahalli	225	762	962
121.	Kadavinahosahalli Hantha	226	–	–
122.	Kadavinakote	227	964	1221
123.	Kadavinakote Hantha	228	–	10
124.	Kalbore Kaval	157	–	–
125.	Kalenahalli	170	–	–
126.	Kallahalli	70	903	1059
127.	Kallenahalli	187	233	300
128.	Kallenahalli Kaval	200	170	187
129.	Kamasamudra	238	594	594
130.	Kamenahalli	191	464	577
131.	Karaganahalli	179	187	205
132.	Kattahalli	61	288	387
133.	Kattebelaguli (Kattebelagoli)	233	997	839
134.	Kattebelaguli Hantha	234	–	–
135.	Kattehosahalli	211	230	134
136.	Kattehosahalli Hantha	212	–	–
137.	Kattehosur	17	–	3
138.	Keragodu	149	982	1308
139.	Kinnarahalli	248	298	405
140.	Kodihalli	90	–	35
141.	Kodihalli	195	930	1251
142.	Kogilahalli	129	92	114
143.	Kolalubore Kaval	76	–	–
144.	Kongalabeedu	35	290	387
145.	Kotiganahosur (Kothiganahosur)	96	99	105
146.	Krishnapura	67	493	625
147.	Kumkumadahosur (K. Hosur)	218	520	671
148.	Kumkumadahosur Hantha (K. K. Hosur Hantha)	219	–	–
149.	Kuppe	139	456	564
150.	Kuri Kaval	123	76	81
151.	Kurubarahalli	194	229	419
152.	Kyathanahalli	121	1158	1442
153.	Kyathanahalli	165	325	410
154.	Lakkur	39	399	566
155.	Laxmipura	37	234	315
156.	Laxmipura	184	111	147
157.	Machagowdanahalli	144	369	386
158.	Machagowdanahalli	249	490	519
159.	Madihalli	155	147	188
160.	Makaballi (Makavalli)	116	315	337
161.	Makavalli	60	330	467
162.	Malali	180	1059	1157
163.	Malanayakanahalli	127	255	307
164.	Mallappanahalli (Malapanahalli)	2	798	1079
165.	Mallasamudra	209	150	296
166.	Mallasamudra Hantha	210	–	–
167.	Mallenahalli	38	164	205
168.	Mallenahalli	73	299	376
169.	Malliganahalli	162	140	363
170.	Maluganahalli (Muluganahalli)	95	179	284
171.	Mangalapura	5	372	379
172.	Mangalavadi	120	377	445
173.	Maragowdanahalli	58	757	1015
174.	Marahalli	106	280	326
175.	Marahalli Kaval	107	–	–
176.	Maranayakanahalli	25	426	569
177.	Marasettihalli	208	276	328
178.	Marasettihalli Hantha	213	–	–
179.	Mavanoor	183	718	915
180.	Mavinakere	239	305	372
181.	Menaganahalli	80	658	865
182.	Misiganahalli (Meesiganahalli)	186	30	19
183.	Motanayakanahalli	137	238	298
184.	Mudalahippe	12	1120	1214
185.	Mudalamayigowdanahalli (Mudalamayagowdanahalli)	100	437	550
186.	Muddanahalli	150	231	322
187.	Mukkanahalli	115	369	399
188.	Mulekalenahalli	16	213	336
189.	Mundanahalli	48	184	249
190.	Nagalapura	65	801	950
191.	Nagaranahalli	99	599	710
192.	Nagarthi	88	527	674
193.	Nagarthi Amanikere	89	–	–
194.	Nanjalapura	125	–	–
195.	Neggalahalli	102	166	187
196.	Nerale	130	837	1099
197.	Nerale Bore Kaval (Nerele Bore Kaval)	128	–	–
198.	Niduvani	138	791	1024
199.	Nyamanahalli	246	573	629
200.	Odanahalli	145	730	890
201.	Ontigudda Kaval	193	–	60
202.	Paduvalahippe	59	300	469
203.	Parasanahalli	181	398	487
204.	Peddanahalli	32	69	106
205.	Pillenahalli	189	139	167
206.	Ragithalli Kaval (Ragihallikaval)	101	165	166
207.	Ramenahalli	151	224	263
208.	Rangenahalli	98	560	732
209.	Sabbanahalli (Subbanahalli)	178	300	320
210.	Sagar	216	–	–
211.	Sagar Hantha	217	–	–
212.	S. Ankanahalli (Ankanahalli)	33	294	403
213.	Sankanahalli	66	388	516
214.	Sanyasihosahalli	105	–	–
215.	Shankarasettihalli (Sankarasettihalli)	112	168	136
216.	Shivapura	63	34	41
217.	Shivapura	190	56	66
218.	Sidalahalli	131	126	140
219.	Sigaranahalli	166	703	784
220.	Singanakuppe	119	249	290
221.	Singapura	20	320	451
222.	Singapura Nala	21	–	6
223.	Somanahalli	22	276	418
224.	Somanahalli	133	756	874
225.	Sravanur (Sravanoor)	92	623	770
226.	Srimatada Kaval I	26	–	–
227.	Srimatada Kaval II	28	–	–
228.	Sunkalhosur	8	–	–
229.	Tathanahalli	159	1350	1576
230.	Tejur	161	1212	1183
231.	Tejur Mayagowdanahalli (Tejurmayagowdanakaval)	160	614	664
232.	Teranya	177	586	736
233.	Tevadahalli (Taavadahalli)	9	410	533
234.	Thattekere	7	669	740
235.	Thavanandi	167	363	420
236.	Thirumalapura	3	92	140
237.	Uddibore Kaval	91	–	23
238.	Uddurhosahalli	148	1168	1467
239.	Ulivala	15	452	561
240.	Unnenahalli	207	183	231
241.	Unnenahalli Hantha	206	–	–
242.	Upparahosahalli	117	41	45

ALPHABETICAL LIST OF VILLAGES

Taluk: HOLENARSIPUR

Sl. No.	Name of village	1981 Census L.C. No.	Population 1971	Population 1981
1	2	3	4	5
243.	Uyyagowdanahalli	147	–	–
244.	Vaddarahalli (Voddarahalli)	203	336	507
245.	Volambige (Olambige)	18	380	522
246.	Yadegowdanahalli (Yedegowdanahalli)	103	609	694
247.	Yalechagahalli (Yelachagahalli)	43	567	743
248.	Yalleshapura (Yelleshapura)	231	334	449
249.	Yalleshapura Hantha (Yellashapura Hantha)	232	–	–

Taluk: **HOLENARSIPUR** — **URBAN/VILLAGE PRIMARY**

L.C. No.	Name of Village/Town/ Name or No. of Ward/ Division/Mohalla etc.,		Area of Village in Hectares and of Town/ Ward in Km²	No. of Occupied residential houses	No. of House-holds	Total Population (including Institutional & Houseless Population)			Literates		MAIN WORKERS: Total Main Workers (I-IX)		MAIN WORKERS: Cultivators (I)	
						P	M	F	M	F	M	F	M	F
1	2		3	4	5	6	7	8	9	10	11	12	13	14
	HOLENARSIPUR	**T**	**602.4**	**21899**	**22075**	**131265**	**65463**	**65802**	**27100**	**12274**	**36198**	**11241**	**28337**	**8531**
	TALUK	**R**	**594.6**	**18602**	**18727**	**111046**	**55298**	**55748**	**20979**	**7629**	**31407**	**9977**	**27333**	**8117**
		U	**7.8**	**3297**	**3348**	**20219**	**10165**	**10054**	**6121**	**4645**	**4791**	**1264**	**1004**	**414**
	RURAL													
1	Amani Hirekere		168.02	01	01	05	03	02	01	–	01	–	–	–
2	Mallappanahalli		498.95	174	174	1079	547	532	173	42	299	125	283	123
3	Thirumalapura		198.56	25	25	140	71	69	37	17	40	17	30	13
4	Dakshinanala		222.96			UN-INHABITED								
5	Mangalapura		241.01	65	65	379	199	180	29	03	100	01	92	01
6	Gondimallenahalli		222.82	69	69	515	279	236	92	32	156	01	152	01
7	Thattekere		332.27	122	122	740	354	386	105	44	182	03	173	02
8	Sunkalhosur		229.42			UN-INHABITED								
9	Tevadahalli		350.43	88	88	533	251	282	71	25	158	01	157	01
10	Gaddehosur		196.50	26	26	138	66	72	06	05	39	–	37	–
11	Hippedamanikere		49.95			UN-INHABITED								
12	Mudalahippe		295.15	193	194	1214	572	642	302	105	365	07	335	03
13	Jakkavalli		263.91	58	58	377	173	204	26	04	94	06	93	05
14	Hangrahosur		96.36			UN-INHABITED								
15	Ulivala		415.59	108	109	561	285	276	24	07	172	19	144	16
16	Mulekalenahalli		318.89	61	61	336	159	177	27	14	90	08	88	07
17	Kattehosur		86.53	01	01	03	01	02	01	01	01	–	–	–
18	Valambige		301.56	101	101	522	241	281	46	17	142	07	138	06
19	Adikekerehosur		106.48	61	61	360	163	197	36	10	101	55	100	55
20	Singapura		350.19	88	88	451	225	226	34	02	133	70	127	70
21	Singapura Nala		170.70	01	01	06	04	02	–	–	01	–	–	–
22	Somanahalli		194.45	72	72	418	205	213	30	03	113	12	110	04
23	Gunje		241.49	110	110	662	332	330	140	26	211	09	199	09
24	Ediganahosur		173.62	58	58	330	161	169	30	05	94	56	92	55
25	Maranayakanahalli		266.16	95	95	569	296	273	94	33	158	127	143	124
26	Srimatada Kaval-I		1010.35			UN-INHABITED								
27	Beeranahalli		324.29	67	67	379	197	182	12	–	115	78	112	67
28	Srimatada Kaval-II		•			UN-INHABITED								
29	Gulladapura		155.35	42	42	262	135	127	32	05	75	36	63	36
30	Aladahalli		230.16	65	65	404	194	210	78	13	108	37	88	36
31	Hullahalli		186.59	09	09	48	22	26	07	03	15	04	15	03
32	Peddanahalli		149.52	15	15	106	58	48	02	–	33	01	31	01
33	S. Ankanahalli		251.37	66	66	403	203	200	25	03	104	19	88	18
34	Honnavara		188.98	55	55	317	153	164	20	05	83	22	77	20
35	Kongalabeedu		134.55	55	55	387	179	208	47	12	105	70	88	66
36	Chikkchagahalli		177.93	107	107	695	361	334	58	10	212	114	207	111
37	Laxmipura		101.33	53	53	315	155	160	20	01	84	10	68	06
38	Mallenahalli		128.11	33	33	205	112	93	21	05	56	–	55	–
39	Lakkur		386.84	102	102	566	288	278	93	34	174	45	140	28
40	Haralahalli		215.18	99	99	564	279	285	89	33	142	–	139	–
41	Gadenahalli		210.85			UN-INHABITED								
42	Ichanahalli		458.57	136	136	783	405	378	105	41	220	140	167	140
43	Yalechagahalli		323.75	130	131	743	354	389	128	43	182	–	170	–
44	Galipura		99.78	68	68	376	191	185	34	02	113	–	112	–
45	Galipura Kaval		730.89			UN-INHABITED								
46	Byadarahalli		389.09	111	111	681	337	344	101	43	200	07	198	07
47	Bandisettihalli		285.67	123	123	753	359	394	145	44	208	15	197	13
48	Mundanahalli		243.03	47	47	249	130	119	28	07	64	–	64	–
49	Billenahalli		81.96	50	50	339	163	176	42	10	84	–	77	–
50	Chigahalli		194.12	73	73	409	217	192	42	06	124	4	121	02

• Area included in L C No. 26

CENSUS ABSTRACT

Taluk: **HOLENARSIPUR**

MAIN WORKERS											
Agricultural Labourers (II)		Household Industry Manufacturing, Processing Servicing and Repairs (V)(a)		Other Workers [(III, IV, V b) & VI to IX]		Marginal workers		Non-workers		Name of Village/Town Name or No. of Ward/ Division/Mohalla etc.,	L.C No.
M	F	M	F	M	F	M	F	M	F		
15	16	17	18	19	20	21	22	23	24	2	1
1522	**1594**	**627**	**376**	**5712**	**740**	**1314**	**15156**	**27951**	**39405**	**T HOLENARSIPUR**	
1235	**1374**	**357**	**138**	**2482**	**348**	**1136**	**14636**	**22755**	**31135**	**R TALUK**	
287	**220**	**270**	**238**	**3230**	**392**	**178**	**520**	**5196**	**8270**	**U**	
										RURAL	
01	–	–	–	–	–	–	–	02	02	Amani Hirekare	1
05	02	–	–	11	–	17	206	231	201	Mallappanahalli	2
03	03	–	–	07	01	–	24	31	28	Thirumalapura	3
		UN-INHABITED								Dakshinanala	4
05	–	–	–	03	–	10	100	89	79	Mangalapura	5
–	–	–	–	04	–	–	105	123	130	Gondimallenahalli	6
01	01	–	–	08	–	02	163	170	220	Thattekere	7
		UN-INHABITED								Sunkalhosur	8
–	–	–	–	01	–	01	119	92	162	Tevadahalli	9
–	–	01	–	01	–	–	29	27	43	Gaddehosur	10
		UN-INHABITED								Hippedamanikere	11
10	01	05	–	15	03	–	115	207	520	Mudalahippe	12
–	01	–	–	01	–	–	97	79	101	Jakkavalli	13
		UN-INHABITED								Hangrahosur	14
24	03	02	–	02	–	–	115	113	142	Ulivala	15
–	01	–	–	02	–	–	95	69	74	Mulekalenahalli	16
–	–	–	–	01	–	–	–	–	02	Kattehosur	17
–	–	–	–	04	01	–	49	99	225	Valambige	18
–	–	–	–	01	–	–	55	62	87	Adikekerehosur	19
–	–	–	–	06	–	06	66	86	90	Singapura	20
–	–	–	–	01	–	–	01	03	01	Singapura Nala	21
03	07	–	01	–	–	01	38	91	163	Somanahalli	22
–	–	–	–	12	–	–	152	121	169	Gunje	23
–	01	–	–	02	–	03	30	64	83	Ediganahosur	24
04	03	02	–	09	–	05	35	133	111	Maranayakanahalli	25
		UN-INHABITED								Srimatada Kaval-I	26
03	11	–	–	–	–	–	–	82	104	Beeranahalli	27
		UN-INHABITED								Srimatada Kaval-II	28
–	–	–	–	12	–	–	–	60	91	Gulladapura	29
–	01	–	–	20	–	–	–	86	173	Aladahalli	30
–	01	–	–	–	–	–	–	07	22	Hullahalli	31
–	–	–	–	02	–	–	–	25	47	Peddanahalli	32
10	–	01	–	05	01	01	67	98	114	S. Ankanahalli	33
04	02	–	–	02	–	01	69	69	73	Honnavara	34
07	04	–	–	10	–	04	52	70	86	Kongalabeedu	35
03	03	–	–	02	–	–	74	149	146	Chikkchagahalli	36
14	04	–	–	02	–	01	82	70	68	Laxmipura	37
–	–	–	–	01	–	–	49	56	44	Mallenahalli	38
26	17	–	–	08	–	07	142	107	91	Lakkur	39
–	–	–	–	03	–	01	153	136	132	Haralahalli	40
		UN-INHABITED								Gadenahalli	41
30	–	–	–	23	–	03	85	182	153	Ichanahalli	42
02	–	02	–	08	–	19	171	153	218	Yalechagahalli	43
–	–	–	–	01	–	03	116	75	69	Galipura	44
		UN-INHABITED								Galipura Kaval	45
–	–	–	–	02	–	16	229	121	108	Byadarahalli	46
06	02	01	–	04	–	–	225	151	154	Bandisettihalli	47
–	–	–	–	–	–	–	64	66	55	Mundanahalli	48
–	–	–	–	07	–	–	107	79	69	Billenahalli	49
01	02	–	–	02	–	04	108	89	80	Chigahalli	50

Taluk: **HOLENARSIPUR**

URBAN/VILLAGE PRIMARY

L.C. No.	Name of Village/Town/ Name or No. of Ward/ Division/Mohalla etc.,	Area of Village in Hectares and of Town/ Ward in Km²	No. of Occupied residential houses	No. of House-holds	Total Population (including Institutional & Houseless Population)			Literates		MAIN WORKERS			
										Total Main Workers (I-IX)		Cultivators (I)	
					P	M	F	M	F	M	F	M	F
1	2	3	4	5	6	7	8	9	10	11	12	13	14
51	Challigarahalli	68.68			UN-INHABITED								
52	Boovanahalli	192.78	98	98	587	272	315	80	23	137	–	125	–
53	Hirehalli	161.32	65	65	360	181	179	36	06	118	–	115	–
54	Doddabyagathavalli	609.60	282	282	1586	797	789	147	52	474	185	403	55
55	Ankavalli	262.08	89	89	552	278	274	71	32	143	–	139	–
56	Gangoor	232.10	87	87	582	296	286	116	47	165	06	162	05
57	Ankanahalli	111.10	36	36	208	97	111	36	16	52	17	51	17
58	Maragowdanahalli	423.90	155	155	1015	516	499	165	64	311	121	247	108
59	Paduvalahippe	190.99	66	66	469	224	245	90	36	122	04	105	04
60	Makavalli	245.46	73	73	467	242	225	78	17	131	80	126	80
61	Kattahalli	161.72	65	65	387	185	202	71	20	111	68	108	66
62	Chikkabyagathavalli	270.61	130	132	741	358	383	28	06	191	112	169	05
63	Shivapura	54.43	10	10	41	22	19	–	–	11	–	11	–
64	Ankanathapura	23.86	01	01	02	01	01	01	–	–	–	–	–
65	Nagalapura	141.52	158	158	950	471	479	100	37	268	56	253	56
66	Sankanahalli	168.48	91	91	516	261	255	52	14	156	112	148	107
67	Krishnapura	224.63	92	92	625	323	302	101	42	146	52	138	52
68	Chittanahalli	320.31	207	207	1345	676	669	162	58	339	115	247	59
69	Hallimysore	354.72	302	310	1679	901	778	517	274	502	223	279	127
70	Kallahalli	694.80	168	168	1059	513	546	259	104	323	281	314	280
71	Doddahalli Kaval	322.88			UN-INHABITED								
72	Kabbur	463.28	164	166	892	430	462	196	56	235	101	202	99
73	Mallenahalli	166.24	61	61	376	181	195	59	17	95	28	90	25
74	Bachanahalli	299.38	101	101	584	305	279	142	45	169	43	161	42
75	Dalagowdanahalli	414.11	173	173	1090	545	545	301	132	300	94	277	94
76	Kolalubore Kaval	822.40			UN-INHABITED								
77	C.Hindalahalli	144.08	63	63	409	204	205	84	23	114	53	104	53
78	Doddakadanur	642.06	294	295	1699	878	821	345	230	483	160	365	135
79	Chikkakadanur	277.22	83	83	516	263	253	65	13	155	79	147	78
80	Menaganahalli	293.42	149	149	865	419	446	103	19	228	21	186	18
81	Alagodanahalli	284.93	86	86	514	274	240	115	22	156	113	128	88
82	Annechakenahalli	270.71	128	128	734	358	376	115	23	222	119	163	95
83	Bantarathalalu	180.88	61	61	381	202	179	88	10	129	60	117	60
84	Arehalli	292.51	36	36	202	91	111	17	03	67	38	65	36
85	Devaramuddanahalli	458.51	93	93	716	354	362	103	32	216	164	198	162
86	Havinamaranahalli	369.79	119	119	728	375	353	113	32	236	18	232	17
87	Kadavinabachanahalli	285.78	76	76	436	209	227	35	04	131	88	126	83
88	Nagarthi	254.40	107	107	674	336	338	59	08	193	29	191	29
89	Nagarthi Amanikere	50.77			UN-INHABITED								
90	Kodihalli	77.92	08	08	35	17	18	07	02	07	–	07	–
91	Uddiborekaval	124.34	07	07	23	14	09	02	01	09	–	05	–
92	Sravanur	342.78	144	145	770	392	378	160	65	236	57	199	57
93	Gulaganjihalli	553.65	165	165	991	503	488	81	12	300	101	296	101
94	Hirithalalu	401.99	89	89	621	309	312	114	20	151	07	142	06
95	Maluganahalli	287.63	46	46	284	146	138	41	10	72	09	55	04
96	Kotiganahosur	226.69	17	17	105	56	49	12	–	43	01	43	01
97	Ganjikuppahalli	95.58	08	08	38	19	19	05	01	11	–	10	–
98	Rangenahalli	344.27	120	120	732	351	381	80	24	215	193	212	191
99	Nagaranahalli	354.71	129	129	710	352	358	143	55	205	16	185	12
100	Mudalamayi Gowdanahalli	256.03	86	86	550	293	257	115	15	179	–	169	–

CENSUS ABSTRACT

Taluk: **HOLENARSIPUR**

MAIN WORKERS										Name of Village/Town Name or No. of Ward/ Division/Mohalla etc.,	L.C No.
Agricultural Labourers (II)		Household Industry Manufacturing, Processing Servicing and Repairs (V)(a)		Other Workers [(III, IV, Vb) & VI to IX]		Marginal workers		Non-workers			
M	F	M	F	M	F	M	F	M	F		
15	16	17	18	19	20	21	22	23	24	2	1
		UN-INHABITED								Challigarahalli	51
05	–	02	–	05	–	31	181	104	134	Boovanahalli	52
–	–	01	–	02	–	01	110	62	69	Hirehalli	53
60	128	06	–	05	02	–	208	323	396	Doddabyagathavalli	54
–	–	–	–	04	–	03	164	132	110	Ankavalli	55
–	–	–	–	03	01	–	177	131	103	Gangoor	56
01	–	–	–	–	–	02	39	43	55	Ankanahalli	57
47	13	–	–	17	–	07	43	198	335	Maragowdanahalli	58
02	–	–	–	15	–	02	103	100	138	Paduvalahippe	59
01	–	–	–	04	–	–	–	111	145	Makavalli	60
–	02	–	–	03	–	–	–	74	134	Kattahalli	61
15	107	–	–	07	–	02	58	165	213	Chikkabyagathavalli	62
–	–	–	–	–	–	–	13	11	06	Shivapura	63
–	–	–	–	–	–	01	01	–	–	Ankanathapura	64
02	–	–	–	13	–	06	127	197	296	Nagalapura	65
08	05	–	–	–	–	06	33	99	110	Sankanahalli	66
03	–	–	–	05	–	30	113	147	137	Krishnapura	67
10	55	03	–	79	01	–	–	337	554	Chittanahalli	68
46	43	21	10	156	43	06	14	393	541	Hallimysore	69
–	–	–	–	09	01	–	02	190	263	Kallahalli	70
		UN-INHABITED								Doddahalli Kaval	71
01	02	11	–	21	–	18	90	177	271	Kabbur	72
–	03	–	–	05	–	01	17	85	150	Mallenahalli	73
–	01	–	–	08	–	01	19	135	217	Bachanahalli	74
02	–	–	–	21	–	17	42	228	409	Dalagowdanahalli	75
		UN-INHABITED								Kolalubore Kaval	76
02	–	–	–	08	–	02	21	88	131	C.Hindalahalli	77
07	01	18	11	93	13	27	143	368	518	Doddakadanur	78
01	01	02	–	05	–	07	79	101	95	Chikkakadanur	79
–	–	36	03	06	–	04	196	187	229	Menaganahalli	80
01	05	25	18	02	02	28	53	90	74	Alagodanahalli	81
01	–	–	–	58	24	01	02	135	255	Annechakenahalli	82
–	–	–	–	12	–	09	63	64	56	Bantarathalalu	83
02	02	–	–	–	–	01	31	23	42	Arehalli	84
01	02	02	–	15	–	–	56	138	142	Devaramuddanahalli	85
02	01	–	–	02	–	01	232	138	103	Havinamaranahalli	86
02	05	01	–	02	–	–	47	78	92	Kadavinabachanahalli	87
–	–	–	–	02	–	02	163	141	146	Nagarthi	88
		UN-INHABITED								Nagarthi Amanikere	89
–	–	–	–	–	–	–	09	10	09	Kodihalli	90
04	–	–	–	–	–	–	07	05	02	Uddiborekaval	91
16	–	09	–	12	–	05	203	151	118	Sravanur	92
–	–	01	–	03	–	09	194	194	193	Gulaganjihalli	93
04	01	–	–	05	–	03	36	155	269	Hirithalalu	94
06	01	09	04	02	–	–	06	74	123	Maluganahalli	95
–	–	–	–	–	–	02	33	11	15	Kotiganahosur	96
01	–	–	–	–	–	–	07	08	12	Ganjikuppahalli	97
–	01	–	–	03	01	–	–	136	188	Rangenahalli	98
–	02	04	–	16	02	06	205	141	137	Nagaranahalli	99
03	–	01	–	06	–	–	167	114	90	Mudalamayi Gowdanahalli	100

Taluk: **HOLENARSIPUR** — **URBAN/VILLAGE PRIMARY**

L.C. No.	Name of Village/Town/ Name or No. of Ward/ Division/Mohalla etc.,	Area of Village in Hectares and of Town/ Ward in Km²	No. of Occupied residential houses	No. of House-holds	Total Population (including Institutional & Houseless Population)			Literates		MAIN WORKERS: Total Main Workers (I-IX)		MAIN WORKERS: Cultivators (I)	
					P	M	F	M	F	M	F	M	F
1	2	3	4	5	6	7	8	9	10	11	12	13	14
101	Ragithalli Kaval	540.31	31	31	166	81	85	15	–	55	14	48	10
102	Neggalahalli	182.96	35	35	187	96	91	30	04	67	01	67	01
103	Yadegowdanahalli	239.52	134	134	694	339	355	74	02	216	53	201	51
104	Doddahalli	631.78	241	244	1507	762	745	97	12	410	03	389	–
105	Sanyasihosahalli	48.54			UN-INHABITED								
106	Marahalli	198.11	64	66	326	161	165	62	17	96	79	75	21
107	Marahalli Kaval	227.66			UN-INHABITED								
108	Donanaghatta	149.89	20	20	128	66	62	09	–	42	35	25	–
109	Ankanathapura	29.72			UN-INHABITED								
110	Anekannambadi	520.93	283	284	1653	846	807	323	96	504	103	360	27
111	Honnenahalli	162.15	46	66	442	227	215	120	35	125	49	121	49
112	Shankarasettihalli	205.42	22	22	136	62	74	30	08	37	24	35	24
113	Devaraguddenahalli	134.99	61	61	344	177	167	57	14	133	99	132	98
114	Gummanaladahosahalli	85.34	10	10	68	33	35	24	18	21	17	21	17
115	Mukkanahalli	161.05	62	62	399	204	195	72	61	119	12	95	06
116	Makaballi	179.47	56	56	337	177	160	81	33	95	05	83	05
117	Upparahosahalli	143.16	08	08	45	27	18	08	02	11	–	10	–
118	Gohalli	195.65	79	80	500	255	245	113	38	117	04	92	04
119	Singanakuppe	123.74	46	46	290	145	145	63	25	83	42	70	18
120	Mangalavadi	336.22	84	84	445	211	234	57	50	133	56	106	16
121	Kyathanahalli	401.00	237	238	1442	722	720	226	93	441	238	408	145
122	H.Hindalahalli	167.09	104	104	575	297	278	146	54	179	59	108	18
123	Kuri Kaval	303.68	19	19	81	40	41	15	10	18	12	17	12
124	Badakyathanahalli	283.76	98	98	518	254	264	137	49	155	02	145	–
125	Nanjalapura	176.06			UN-INHABITED								
126	Bylagunda Kaval	130.31			UN-INHABITED								
127	Malanayakanahalli	129.22	52	52	307	146	161	27	01	96	79	92	71
128	Neralebore Kaval	177.06			UN-INHABITED								
129	Kogilahalli	136.28	14	14	114	63	51	16	01	39	27	39	17
130	Nerale	502.79	194	194	1099	554	545	143	24	341	163	285	34
131	Sidalahalli	204.62	25	25	140	71	69	21	01	49	–	49	–
132	Bidarakka	635.62	207	207	1285	651	634	254	93	404	259	353	235
133	Somanahalli	392.44	144	145	874	442	432	207	124	254	19	176	10
134	Gejjiganahalli	188.92	62	62	360	169	191	71	37	97	–	96	–
135	Guddenahalli	167.93	96	96	657	340	317	129	22	195	04	187	–
136	Hadya	188.95	49	49	304	156	148	38	21	92	02	89	02
137	Motanayakanahalli	149.97	50	50	298	142	156	75	13	93	–	92	–
138	Niduvani	391.82	165	165	1024	518	506	205	51	308	108	267	75
139	Kuppe	280.77	103	103	564	292	272	120	32	168	06	151	01
140	Bediganahalli	291.19	135	135	770	383	387	213	86	211	55	176	33
141	Gopagundi	259.07	92	92	525	261	264	78	05	144	01	142	01
142	Beekanahalli	72.03			UN-INHABITED								
143	Bandiganahalli	130.01	58	58	290	143	147	60	20	86	23	68	11
144	Machagowdanahalli	214.67	61	61	386	190	196	55	07	114	10	99	03
145	Odanahalli	617.10	160	160	890	433	457	96	25	267	103	258	101
146	Gubbi	564.66	213	213	1156	561	595	290	151	306	225	258	192
147	Uyyagowdanahalli	73.63			UN-INHABITED								
148	Uddurhosahalli	747.86	249	251	1467	733	734	360	141	435	100	389	89
149	Keragodu	489.43	221	221	1308	648	660	275	127	362	03	330	02
150	Muddanahalli	124.38	54	54	322	151	171	53	19	83	42	79	41

CENSUS ABSTRACT

Taluk: **HOLENARSIPUR**

MAIN WORKERS											
Agricultural Labourers (II)		Household Industry Manufacturing, Processing Servicing and Repairs (V)(a)		Other Workers [(III, IV, V b) & VI to IX]		Marginal workers		Non-workers		Name of Village/Town Name or No. of Ward/ Division/Mohalla etc.,	L.C No.
M	F	M	F	M	F	M	F	M	F		
15	16	17	18	19	20	21	22	23	24	2	1
07	04	–	–	–	–	–	09	26	62	Ragithalli Kaval	101
–	–	–	–	–	–	–	51	29	39	Neggalahalli	102
04	01	02	–	09	01	–	55	123	247	Yadegowdanahalli	103
–	–	01	–	20	03	–	303	352	439	Doddahalli	104
		UN-INHABITED								Sanyasihosahalli	105
21	58	–	–	–	–	–	01	65	85	Marahalli	106
		UN-INHABITED								Marahalli Kaval	107
08	35	09	–	–	–	–	–	24	27	Donanaghatta	108
		UN-INHABITED								Ankanathapura	109
71	64	43	10	30	02	06	36	336	668	Anekannambadi	110
01	–	–	–	03	–	01	–	101	166	Honnenahalli	111
–	–	–	–	02	–	–	–	25	50	Shankarasettihalli	112
01	01	–	–	–	–	–	–	44	68	Devaraguddenahalli	113
–	–	–	–	–	–	–	–	12	18	Gummanaladahosahalli	114
07	03	–	–	17	03	–	03	85	180	Mukkanahalli	115
06	–	–	–	06	–	–	03	82	152	Makaballi	116
–	–	–	–	01	–	–	01	16	17	Upparahosahalli	117
20	–	–	–	05	–	–	–	138	241	Gohalli	118
06	11	–	–	07	13	–	43	62	60	Singanakuppe	119
12	24	01	01	14	15	–	39	78	139	Mangalavadi	120
26	88	01	01	06	04	–	04	281	478	Kyathanahalli	121
29	36	–	–	42	05	02	02	116	217	H.Hindalahalli	122
–	–	–	–	01	–	–	14	22	15	Kuri Kaval	123
06	–	–	–	04	02	01	99	98	163	Badakyathanahalli	124
		UN-INHABITED								Nanjalapura	125
		UN-INHABITED								Bylagunda Kaval	126
04	08	–	–	–	–	–	–	50	82	Malanayakanahalli	127
		UN-INHABITED								Neralebore Kaval	128
–	10	–	–	–	–	–	–	24	24	Kogilahalli	129
26	127	01	–	29	02	01	03	212	379	Nerale	130
–	–	–	–	–	–	05	51	17	18	Sidalahalli	131
19	24	–	–	32	–	–	12	247	363	Bidarakka	132
67	05	01	03	10	01	–	100	188	313	Somanahalli	133
–	–	–	–	01	–	–	77	72	114	Gejjiganahalli	134
01	–	02	02	05	02	01	73	144	240	Guddenahalli	135
02	–	–	–	01	–	–	71	64	75	Hadya	136
–	–	–	–	01	–	–	101	49	55	Motanayakanahalli	137
21	23	01	–	19	10	02	202	208	196	Niduvani	138
05	05	–	–	12	–	02	154	122	112	Kuppe	139
19	21	–	–	16	01	24	144	148	188	Bediganahalli	140
01	–	–	–	01	–	13	156	104	107	Gopagundi	141
		UN-INHABITED								Beekanahalli	142
01	03	03	–	14	09	02	60	55	64	Bandiganahalli	143
04	02	–	–	11	05	13	100	63	86	Machagowdanahalli	144
–	–	01	–	08	02	–	–	166	354	Odanahalli	145
08	08	03	–	37	25	–	62	255	308	Gubbi	146
		UN-INHABITED								Uyyagowdanahalli	147
–	–	–	–	46	11	03	286	295	348	Uddurhosahalli	148
02	01	–	–	30	–	–	356	286	301	Keragodu	149
–	–	–	–	04	01	91	04	67	125	Muddanahalli	150

Taluk: **HOLENARSIPUR** **URBAN/VILLAGE PRIMARY**

L.C. No.	Name of Village/Town/ Name or No. of Ward/ Division/Mohalla etc.,	Area of Village in Hectares and of Town/ Ward in Km^2	No. of Occupied residential houses	No. of House-holds	Total Population (including Institutional & Houseless Population)			Literates		MAIN WORKERS: Total Main Workers (I-IX)		MAIN WORKERS: Cultivators (I)	
					P	M	F	M	F	M	F	M	F
1	2	3	4	5	6	7	8	9	10	11	12	13	14
151	Ramenahalli	147.21	46	46	263	140	123	72	22	67	04	62	04
152	Cholenahalli	111.08	39	39	233	116	117	24	04	71	03	70	03
153	Jakkanahalli	122.93	41	41	231	109	122	13	02	75	29	73	29
154	Gopanahalli	96.23	56	56	378	186	192	42	08	105	46	103	45
155	Madihalli	153.13	35	35	188	87	101	30	10	54	23	52	23
156	Jakanahalli	225.32	79	79	505	242	263	91	34	135	03	124	03
157	Kalbore Kaval	583.39			UN-INHABITED								
158	Haragodanahalli	172.45	98	98	619	310	309	103	13	193	41	174	25
159	Tathanahalli	455.89	277	277	1576	766	810	483	111	442	251	343	236
160	Tejur Mayagowdanahalli	327.68	118	118	664	350	314	253	143	192	54	151	23
161	Tejur	463.78	189	189	1183	601	582	219	96	354	38	318	35
162	Malliganahalli	131.51	56	56	363	176	187	70	18	105	34	98	34
163	Halekote	221.50	161	163	847	434	413	264	102	212	40	83	18
164	Haradanahalli	321.12	109	109	657	318	339	163	61	183	19	140	08
165	Kyathanahalli	204.49	62	62	410	194	206	114	47	104	29	74	26
166	Sigaranahalli	468.14	144	144	784	362	422	111	38	205	98	194	91
167	Thavanandi	258.64	79	79	420	197	223	88	33	122	12	110	12
168	Hariharapura	451.45	112	112	695	354	341	182	99	184	26	144	20
169	Beeranahalli	75.66	47	47	256	135	121	41	10	72	04	58	04
170	Kalenahalli	72.79			UN-INHABITED								
171	Borehosur	147.49	33	33	166	85	81	28	06	45	–	45	–
172	Chakenahalli	146.48	94	94	502	251	251	91	28	134	01	112	–
173	Arekalhosahalli	100.64	66	67	366	177	189	94	26	94	50	81	46
174	Boranahalli	324.68	63	63	397	201	196	141	52	93	28	90	28
175	Ankanahalli	156.42	55	55	290	134	156	63	10	73	01	73	–
176	Chandapura	103.56			UN-INHABITED								
177	Teranya	391.53	103	132	736	348	388	180	106	192	115	166	109
178	Sabbanahalli	163.72	54	54	320	169	151	70	17	90	33	86	33
179	Karaganahalli	167.66	36	36	205	96	109	39	15	47	26	46	25
180	Malali	527.09	203	206	1157	537	620	209	91	310	38	265	21
181	Parasanahalli	231.87	89	89	487	239	248	74	06	117	55	116	53
182	Gavisomanahalli	199.94	18	18	108	51	57	19	11	27	02	27	02
183	Mavanoor	436.66	144	144	915	442	473	185	79	305	152	267	150
184	Laxmipura	91.90	27	27	147	65	82	13	02	44	63	44	63
185	Bittagowdanahalli	175.64	65	65	406	209	197	86	31	125	01	106	01
186	Misiganahalli	44.89	03	03	19	10	09	07	05	03	02	03	02
187	Kallenahalli	94.01	47	47	300	148	152	82	39	84	15	82	15
188	Banukuppe	493.68	122	123	731	345	386	92	32	195	84	168	61
189	Pillenahalli	164.08	30	30	167	87	80	46	27	49	10	39	08
190	Shivapura	37.66	10	10	66	37	29	15	14	22	03	21	02
191	Kamenahalli	327.53	84	84	577	281	296	90	22	166	13	157	13
192	Athichowdenahalli	299.01	105	105	575	264	311	105	35	150	112	146	109
193	Ontigudda Kaval	442.97	13	13	60	32	28	14	09	17	11	15	11
194	Kurubarahalli	259.57	69	69	419	199	220	51	11	125	55	70	38
195	Kodihalli	422.14	173	206	1251	643	608	240	82	400	119	328	100
196	Halekunche	179.27	30	30	213	112	101	49	22	59	19	53	17
197	Doddakunche	472.96	267	267	1465	712	753	267	131	423	185	348	167
198	Hosahalli	59.09	30	30	182	91	91	23	02	42	45	42	39
199	Gopanahalli	35.06			UN-INHABITED								
200	Kalenahalli Kaval	663.04	39	39	187	85	102	20	01	55	05	39	01

CENSUS ABSTRACT

Taluk: **HOLENARSIPUR**

MAIN WORKERS											
Agricultural Labourers (II)		Household Industry Manufacturing, Processing Servicing and Repairs (V)(a)		Other Workers [(III, IV, V b) & VI to IX]		Marginal workers		Non-workers		Name of Village/Town Name or No. of Ward/ Division/Mohalla etc.,	L.C No.
M	F	M	F	M	F	M	F	M	F		
15	16	17	18	19	20	21	22	23	24	2	1
–	–	–	–	05	–	01	15	72	104	Ramenahalli	151
01	–	–	–	–	–	01	53	44	61	Cholenahalli	152
01	–	–	–	01	–	–	04	34	89	Jakkanahalli	153
01	01	–	–	01	–	04	22	77	124	Gopanahalli	154
–	–	–	–	02	–	01	31	32	47	Madihalli	155
02	–	–	–	09	–	–	62	107	198	Jakanahalli	156
		UN-INHABITED								Kalbore Kaval	157
–	–	17	16	02	–	02	89	115	179	Haragodanahalli	158
01	–	14	05	84	10	16	43	308	516	Tathanahalli	159
21	31	–	–	20	–	02	01	156	259	Tejur Mayagowdanahalli	160
01	01	–	02	35	–	22	110	225	434	Tejur	161
–	–	–	–	07	–	–	61	71	92	Malliganahalli	162
16	11	17	09	96	02	101	230	121	143	Halekote	163
03	02	–	–	40	09	43	215	92	105	Haradanahalli	164
03	02	01	–	26	01	03	78	87	109	Kyathanahalli	165
04	07	–	–	07	–	17	125	140	199	Sigaranahalli	166
–	–	–	–	12	–	05	103	70	108	Thavanandi	167
04	04	–	–	36	02	19	66	151	249	Hariharapura	168
–	–	–	–	14	–	06	72	57	45	Beeranahalli	169
		UN-INHABITED								Kalenahalli	170
–	–	–	–	–	–	15	50	25	31	Borehosur	171
–	–	04	–	18	01	39	169	78	81	Chakenahalli	172
01	02	–	–	12	02	05	49	78	90	Arekalhosahalli	173
–	–	02	–	01	–	04	92	104	76	Boranahalli	174
–	–	–	–	–	01	–	87	61	68	Ankanahalli	175
		UN-INHABITED								Chandapura	176
–	01	02	–	24	05	48	151	108	122	Teranya	177
–	–	01	–	03	–	–	–	79	118	Sabbanahalli	178
–	01	–	–	01	–	02	10	47	73	Karaganahalli	179
22	13	03	02	20	02	15	315	212	267	Malali	180
01	02	–	–	–	–	–	01	122	192	Parasanahalli	181
–	–	–	–	–	–	08	15	16	40	Gavisomanahalli	182
21	02	07	–	10	–	02	166	135	155	Mavanoor	183
–	–	–	–	–	–	–	–	21	19	Laxmipura	184
–	–	–	–	19	–	21	137	63	59	Bittagowdanahalli	185
–	–	–	–	–	–	–	–	07	07	Misiganahalli	186
–	–	–	–	02	–	03	46	61	91	Kallenahalli	187
01	08	–	–	26	15	31	122	119	180	Banukuppe	188
04	02	–	–	06	–	01	24	37	46	Pillenahalli	189
–	–	–	–	01	01	–	08	15	18	Shivapura	190
–	–	01	–	08	–	01	118	114	165	Kamenahalli	191
–	–	03	03	01	–	07	07	107	192	Athichowdenahalli	192
–	–	–	–	02	–	02	06	13	11	Ontigudda Kaval	193
–	–	11	–	44	17	03	72	71	93	Kurubarahalli	194
02	05	03	01	67	13	12	147	231	342	Kodihalli	195
05	02	–	–	01	–	01	43	52	39	Halekunche	196
14	10	–	02	61	06	17	221	272	347	Doddakunche	197
–	06	–	–	–	–	13	13	36	33	Hosahalli	198
		UN-INHABITED								Gopanahalli	199
14	03	01	01	01	–	03	56	27	41	Kalenahalli Kaval	200

Taluk: **HOLENARSIPUR** — **URBAN/VILLAGE PRIMARY**

L.C. No.	Name of Village/Town/ Name or No. of Ward/ Division/Mohalla etc.,	Area of Village in Hectares and of Town/ Ward in Km²	No. of Occupied residential houses	No. of House-holds	Total Population (including Institutional & Houseless Population)			Literates		MAIN WORKERS: Total Main Workers (I-IX)		MAIN WORKERS: Cultivators (I)	
					P	M	F	M	F	M	F	M	F
1	2	3	4	5	6	7	8	9	10	11	12	13	14
201	Beechenahalli Hantha	38.01			UN-INHABITED								
202	Beechenahalli	162.57	100	100	511	250	261	153	74	141	44	129	36
203	Vaddarahalli	229.53	74	74	507	258	249	62	08	161	15	156	15
204	Hadavanahalli	267.69	89	90	492	226	266	77	29	141	07	92	–
205	Hadavanahalli Hantha	12.72			UN-INHABITED								
206	Unnenahalli Hantha	24.17			UN-INHABITED								
207	Unnenahalli	90.41	36	36	231	114	117	68	43	62	37	56	37
208	Marasettihalli	146.32	55	55	328	171	157	75	21	90	52	79	43
209	Mallasamudra	85.77	48	48	296	159	137	85	40	81	09	74	09
210	Mallasamudra Hantha	54.64			UN-INHABITED								
211	Kattehosahalli	69.15	24	24	134	62	72	38	33	42	31	42	31
212	Kattehosahalli Hantha	43.31			UN-INHABITED								
213	Marasettihalli Hantha	63.11			UN-INHABITED								
214	Gulisathenahalli Hantha	42.71			UN-INHABITED								
215	Gulisathenahalli	129.03	62	62	382	188	194	107	65	102	79	102	79
216	Sagar	53.94			UN-INHABITED								
217	Sagar Hantha	58.68			UN-INHABITED								
218	Kumkumadahosur	97.55	98	99	671	340	331	176	78	146	18	121	13
219	Kumkumadahosur Hantha	47.62			UN-INHABITED								
220	Hoovinahalli Hantha	53.99			UN-INHABITED								
221	Hoovinahalli	123.71	82	82	486	231	255	154	87	116	88	102	**85**
222	Bettadasathenahalli	512.73	138	138	849	420	429	218	88	237	19	217	15
223	Bagivalu	420.81	223	223	1500	742	758	317	155	375	60	355	**58**
224	Bagivalu Hantha	121.30			UN-INHABITED								
225	Kadavinahosahalli	143.47	173	173	962	506	456	176	49	257	94	239	**84**
226	Kadavinahosahalli Hantha	61.11			UN-INHABITED								
227	Kadavinakote	271.86	195	198	1221	608	613	274	137	346	326	312	305
228	Kadavinakote Hantha	136.54	01	01	10	06	04	01	–	01	–	–	–
229	Hirebelaguli Hantha	54.07			UN-INHABITED								
230	Hirebelaguli	365.24	184	184	1148	560	588	365	181	277	04	237	03
231	Yalleshapura	68.21	80	80	449	230	219	110	32	103	26	68	02
232	Yalleshapura Hantha	29.90			UN-INHABITED								
233	Kattebelaguli	318.02	151	151	839	445	394	249	94	236	11	122	01
234	Kattebelaguli Hantha	4.18			UN-INHABITED								
235	Beemanahalli	166.55	23	23	157	84	73	40	14	46	39	32	07
236	Chikkanahalli	375.55	58	58	390	199	191	93	26	111	109	74	05
237	Channapura	238.15	47	47	269	136	133	74	14	71	07	54	02
238	Kamasamudra	152.45	102	102	594	292	302	206	77	165	135	128	135
239	Mavinakere	116.17	59	59	372	180	192	124	63	88	21	73	17
240	Amanichikkere	16.41			UN-INHABITED								
241	Amanidoddakere	145.75			UN-INHABITED								
242	Haralahalli	110.07	43	43	238	121	117	69	17	57	12	52	11
243	Hanumanahalli	188.38	106	106	613	305	308	169	56	155	77	134	73
244	Basavanayakanahalli	151.90	85	85	502	240	262	170	84	117	88	89	75
245	Hangarahalli	117.85	74	74	456	241	215	157	49	127	49	73	27
246	Nyamanahalli	329.87	111	112	629	302	327	175	56	186	138	118	112
247	Kabbinahalli	138.77	96	96	609	297	312	184	45	164	20	137	18
248	Kinnarahalli	151.35	64	64	405	203	202	140	56	106	46	79	41
249	Machagowdanahalli	225.00	86	88	519	257	262	129	41	130	33	113	29
–	Kasaba Holenarsipur	491.56			Fully included in urban area								
–	Suranahalli	91.10			Fully included in urban area								
	URBAN												
11/IX	**Holenarsipur (M)**	**7.80**	**3297**	**3348**	**20219**	**10165**	**10054**	**6121**	**4645**	**4791**	**1264**	**1004**	**414**
	Division No. I	NA	900	930	5460	2716	2744	1666	1292	1318	440	277	154
	Division No. II	NA	1065	1071	7069	3601	3468	2092	1649	1707	331	271	61
	Division No. III	NA	1332	1347	7690	3848	3842	2363	1704	1766	493	456	199

CENSUS ABSTRACT

Taluk: **HOLENARSIPUR**

MAIN WORKERS										Name of Village/Town Name or No. of Ward/ Division/Mohalla etc.,	L.C No.
Agricultural Labourers (II)		Household Industry Manufacturing, Processing Servicing and Repairs (V)(a)		Other Workers [(III, IV, V b) & VI to IX]		Marginal workers		Non-workers			
M	F	M	F	M	F	M	F	M	F		
15	16	17	18	19	20	21	22	23	24	2	1
		UN-INHABITED								Beechenahalli Hantha	201
05	06	–	–	07	02	05	65	104	152	Beechanahalli	202
–	–	01	–	04	–	07	121	90	113	Vaddarahalli	203
05	06	03	–	41	01	11	126	74	133	Hadavanahalli	204
		UN-INHABITED								Hadavanahalli Hantha	205
		UN-INHABITED								Unnenahalli Hantha	206
–	–	–	–	06	–	06	–	46	80	Unnenahalli	207
11	09	–	–	–	–	–	–	81	105	Marasettihalli	208
06	–	–	–	01	–	–	–	78	128	Mallasamudra	209
		UN-INHABITED								Mallasamudra Hantha	210
–	–	–	–	–	–	–	–	20	41	Kattehosahalli	211
		UN-INHABITED								Kattehosahalli Hantha	212
		UN-INHABITED								Marasettihalli Hantha	213
		UN-INHABITED								Gulisathenahalli Hantha	214
–	–	–	–	–	–	–	–	86	115	Gulisathenahalli	215
		UN-INHABITED								Sagar	216
		UN-INHABITED								Sagar Hantha	217
09	05	–	–	16	–	02	02	192	311	Kumkumadahosur	218
		UN-INHABITED								Kumkumadahosur Hantha	219
		UN-INHABITED								Hoovinahalli Hantha	220
01	01	–	–	13	02	08	–	107	167	Hoovinahalli	221
14	04	–	–	06	–	05	134	178	276	Bettadasathenahalli	222
09	01	01	01	10	–	36	159	331	539	Bagivalu	223
		UN-INHABITED								Bagivalu Hantha	224
07	10	–	–	11	–	06	55	243	307	Kadavinahosahalli	225
		UN-INHABITED								Kadavinahosahalli Hantha	226
21	21	–	–	13	–	–	03	262	284	Kadavinakote	227
–	–	01	–	–	–	–	01	05	03	Kadavinakote Hantha	228
		UN-INHABITED								Hirebelaguli Hantha	229
09	01	–	–	31	–	36	152	247	432	Hirebelaguli	230
23	03	–	03	12	18	–	07	127	186	Yalleshapura	231
		UN-INHABITED								Yalleshapura Hantha	232
29	07	01	–	84	03	03	47	206	336	Kattebelaguli	233
		UN-INHABITED								Kattebelaguli Hantha	234
14	32	–	–	–	–	–	–	38	34	Beemanahalli	235
25	104	–	–	12	–	–	–	88	82	Chikkanahalli	236
09	04	–	01	08	–	05	77	60	49	Channapura	237
01	–	02	–	34	–	–	01	127	166	Kamasamudra	238
–	–	–	–	15	04	–	–	92	171	Mavinakere	239
		UN-INHABITED								Amanichikkere	240
		UN-INHABITED								Amanidoddakere	241
04	01	–	–	01	–	–	–	64	105	Haralahalli	242
–	03	–	–	21	01	05	72	145	159	Hanumanahalli	243
02	04	–	–	26	09	10	34	113	140	Basavanayakanahalli	244
17	16	07	05	30	01	11	67	103	99	Hangarahalli	245
40	05	19	21	09	–	16	89	100	100	Nyamanahalli	246
02	–	–	02	25	–	15	174	118	118	Kabbinahalli	247
–	–	–	–	27	05	04	69	93	87	Kinnarahalli	248
06	02	–	–	11	02	26	107	101	122	Machagowdanahalli	249
		Fully included in urban area								Kasaba Holenarsipur	–
		Fully included in urban area								Suranahalli	–
										URBAN	
287	**220**	**270**	**238**	**3230**	**392**	**178**	**520**	**5196**	**8270**	**Holenarsipur (M)**	**11/IX**
49	30	108	100	884	156	47	122	1351	2182	Division No. I	
93	46	140	133	1203	91	81	223	1813	2914	Division No. II	
145	144	22	05	1143	145	50	175	2032	3174	Division No. III	

MANJARABAD TALUK

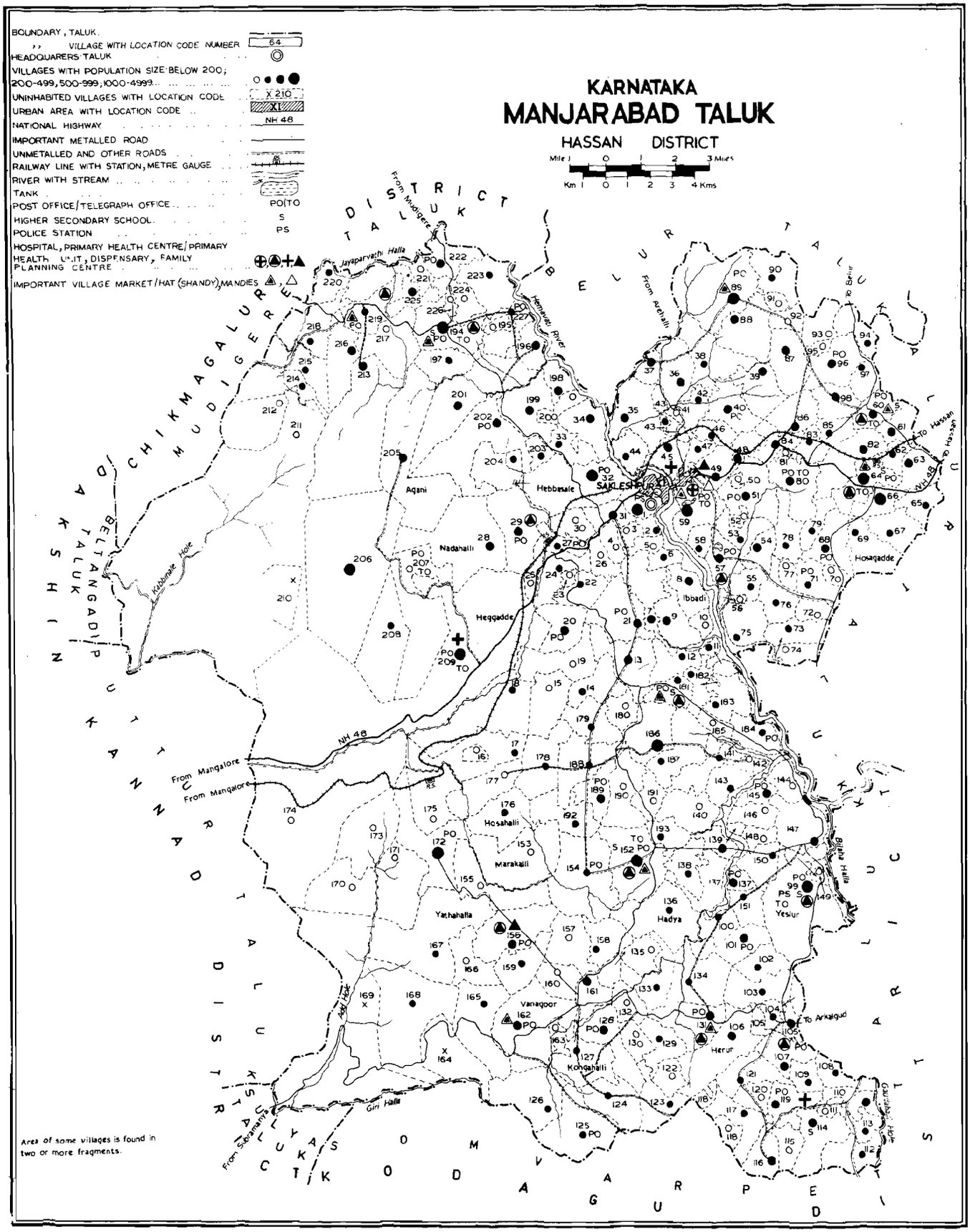

Based upon Survey of India map with the permission of the Surveyor General of India.

© Government of India Copyright, 1987.

ALPHABETICAL LIST OF VILLAGES

Taluk: MANJARABAD

Sl. No.	Name of village	1981 Census L.C. No.	Population 1971	Population 1981
1	2	3	4	5
1	Achanahalli	213	355	563
2	Achangi	45	424	725
3	Acharadi (Achardi)	223	316	433
4	Adarvalli	72	136	129
5	Agalahatti	199	469	559
6	Agani	205	425	605
7	Aluvalli	18	153	275
8	Aluvalli	83	220	291
9	Anemahal	31	659	807
10	Arekere	21	585	665
11	Arini	168	218	272
12	Arini Estate	164	–	–
13	Athiganahalli (Attiganahalli)	140	143	196
14	Athihalli (Attihalli)	156	602	661
15	Bachalli (Bagahalli)	158	315	326
16	Bachanahalli	224	45	114
17	Bachanahalli Avare Kadu Estate (Bachanahalli Avare Kadu)	226	30	35
18	Bage	80	627	725
19	Baikere	35	534	690
20	Bajumane Estate	170	–	33
21	Balagodu	88	515	700
22	Balehalla	173	152	167
23	Ballu	64	1351	1434
24	Banagere	126	243	290
25	Banavase	66	1245	1511
26	Bandihalli	70	81	130
27	Bannahalli	191	114	84
28	Basavanahalli	47	143	463
29	Battekumari (Bettekumari)	171	118	169
30	Belagodu	60	792	662
31	Bellur	183	460	460
32	Biradahalli	37	566	552
33	Bisle State Forest	169	–	–
34	Bobbanahalli	192	274	280
35	Bommanakere	179	356	413
36	Boranamane	166	43	57
37	Bugadahalli	19	108	157
38	Byagadihalli (Byagadahalli)	161	440	527
39	Byakaravalli (Bykaravalli)	13	613	814
40	Changadihalli	105	376	589
41	Chikkallur	148	268	196
42	Chikkanayakanahalli (Chiknaikanahalli)	65	164	302
43	Chikkakundur (Chikkundur)	100	421	449
44	Chikkasathigala (Chikkasattigala)	5	152	189
45	Chinnahalli	178	333	355
46	Cowdahalli	2	135	208
47	Dabbegadde	200	118	136
48	Devaladakere (Devaldakere)	219	362	384
49	Devihalli	30	21	83
50	Doddakallur	150	355	374
51	Doddakundur	101	506	606
52	Doddanagara	44	388	464
53	Doddanahalli	141	199	275
54	Doddasathigala (Doddasattigala)	6	237	291
55	Donigal (Donigal)	27	268	321
56	Echalabeedu	110	560	678
57	Echalapura (Eachlapura)	185	150	152
58	Echalvalli Estate	52	55	116
59	Eswarahalli	61	220	680
60	Ganadahole	33	158	341
61	Gantebommanahalli	81	86	69
62	Goddu	128	517	536
63	Golagonde	98	759	937
64	Gowdarabylu	142	59	89
65	Gulagalale	84	348	540
66	Hadalkerehalli	130	81	135
67	Hadige	227	402	429
68	Hadige Estate	195	12	45
69	Hadlahalli	154	348	464
70	Hadlahalli	186	907	1001
71	Hadya	136	484	497
72	Halasulige	40	507	799
73	Halebelur	57	544	619
74	Halekere	78	212	427
75	Hallibylu	4	45	90
76	Halliyur	135	144	153
77	Hanase	112	475	468
78	Hanase Estate	113	431	302
79	Hanbal	194	1944	2406
80	Hanjagodanahalli	221	109	189
81	Hanjagodanahalli Estate	225	398	554
82	Haragarahalli	14	382	422
83	Harakanahalli	77	47	114
84	Hasade (Hasade)	46	193	327
85	Hasugavalli	63	238	575
86	Hebbanahalli	87	477	562
87	Hebbasale	32	1032	1193
88	Heggadde	209	1618	2141
89	Heggadihalli	104	133	205
90	Heggove (Heggone)	73	161	279
91	Hennali	34	561	604
92	Hennali	143	273	331
93	Herur	106	397	535
94	Hethur	152	1818	1880
95	Hiridanahalli	177	163	180
96	Hirimande	218	162	346
97	Hiriyur	190	62	172
98	Hodachahalli	212	92	69
99	Hongadahalla	172	954	1142
100	Hosagadde	69	172	299
101	Hosahalli	176	211	245
102	Hosakere	79	166	204
103	Hosakote	117	415	326
104	Hosakote Estate	118	140	146
105	Hosur	119	392	576
106	Hosur Estate	48	500	679
107	Hulagathur	129	314	457
108	Hulagathur Estate	122	15	46
109	Hullahalli	22	215	265
110	Hullahalli Estate	23	48	60
111	Hurudi	222	632	773
112	Ibbadi	8	356	574
113	Igoor	137	706	812
114	Igoor Estate	138	171	267
115	Iragalu	3	29	47
116	Jambardi	201	529	728
117	Jammanahalli	68	723	721
118	Janekere	7	572	677
119	Jannapura	43	330	325
120	Jedigadde	155	23	20
121	Kabbinagadde	53	273	495
122	Kadabanahalli	41	–	8

ALPHABETICAL LIST OF VILLAGES
Taluk: MANJARABAD

Sl. No.	Name of village	1981 Census L.C. No.	Population 1971	Population 1981
1	2	3	4	5
123	Kadagaravalli	17	371	351
124	Kadagaravalli Estate	16	–	25
125	Kadlur	120	102	117
126	Kadumane	207	193	176
127	Kadumane Estate	206	2883	2351
128	Kagenari State Forest	174	–	56
129	Kakanamane	85	347	487
130	Kalagane	26	140	189
131	Kalale	114	564	636
132	Kalale Estate	111	211	124
133	Kamanahalli	12	349	373
134	Kanigalamane	56	19	29
135	Karadigala	188	362	402
136	Karagoor (Karagur)	133	434	454
137	Kelagalale	36	559	951
138	Kalaginamanchahalli	15	156	165
139	Kelavalli	74	42	175
140	Kendanamane	86	367	581
141	Kerodi (Keredi)	147	707	823
142	Kesaganahalli	24	283	433
143	Kesaguli	90	528	474
144	Kirahalli	38	412	345
145	Kiruhunse	76	177	266
146	Kiruvale (Kuruvale)	92	83	109
147	Kogaravalli (Kogadavalli)	54	285	561
148	Kogaravalli	220	183	264
149	Kollahalli	49	394	582
150	Kanabanahalli	193	220	252
151	Kongahalli	127	251	250
152	Kothanahalli (Kottanahalli)	146	48	79
153	Kowkudi	116	488	728
154	Kudanahalli (Kundanahalli)	97	227	261
155	Kumarahalli (Kumarihalli)	211	136	151
156	Kumathahalli (Kumatahalli)	157	153	179
157	Kumbarahalli	145	341	602
158	Kumbardi	29	597	859
159	Kumbardi Estate	25	208	184
160	Kuniganahalli	71	275	472
161	Kurubathur	181	398	416
162	Kyamanahalli	202	788	693
163	Kyanahalli	20	457	661
164	Lakkunda	93	233	186
165	Lakkunda	134	443	452
166	Madanapura	196	443	560
167	Magadi	42	201	312
168	Magalu	144	234	191
169	Mageri	125	480	495
170	Makkihalli	197	253	308
171	Malali	59	557	2075
172	Manibeegithi Estate (Manibigathi Estate)	210	–	–
173	Manjanahalla Estate	208	260	360
174	Manjur	109	342	376
175	Mankanahalli	165	224	303
176	Maragadi	217	128	123
177	Maragalli (Maragahalli)	103	327	414
178	Maragathur	160	35	58
179	Maragunda	214	261	340
180	Marakalli	153	90	115
181	Masuvalli	39	411	509
182	Matasagara	51	601	676
183	Matasagara Coffee Estate	50	36	174
184	Mathigalale (Mattigalale)	91	51	56
185	Mathur (Mattur)	102	138	240
186	Mavinahalli	198	479	551
187	Mavinakolu	203	64	254
188	Menasumakki	62	170	226
189	Moogali (Mugali)	96	529	734
190	Nadahalli	28	732	901
191	Nallulli	11	362	399
192	Narur	121	357	427
193	Neekanahalli	216	708	613
194	Nelagalli (Nalagalli)	215	231	259
195	Nidigere	184	422	470
196	Palahalli	132	110	122
197	Rajendrapura	67	235	209
198	Ramenahalli	58	213	241
199	Raxidi Estate (Raxdi Estate)	204	186	278
200	Saklespur (Rural)	1	37	3491
201	Santhahalli	107	549	574
202	Saragahalli	151	245	253
203	Shanthapura	10	118	152
204	Siddapura	55	153	370
205	Sidigalale	95	197	197
206	Sullakki	9	480	585
207	Sundahalli	108	353	405
208	Sundavalli	94	230	275
209	Thadakalu	115	187	161
210	Thambalagere (Tambalagere)	124	270	352
211	Thontalapura (Tontalapura)	149	71	114
212	Uchangi	131	725	696
213	Udevara	89	1063	1383
214	Ummathur	187	386	381
215	Vaddarahalli (Voddarahalli)	180	39	40
216	Vadur	75	359	462
217	Vanagoor (Vanagur)	162	636	700
218	Vanagoor Estate (Vanagur Estate)	163	–	33
219	Valalahalli (Volalahalli)	189	709	673
220	Vodahalli	123	219	209
221	Yadakere	139	447	539
222	Yadavarahalli	182	241	290
223	Yadehalli	82	641	767
224	Yadekumari	175	66	109
225	Yaragalli	159	275	286
226	Yathahalla (Yathahalli)	167	286	320
227	Yeslur	99	1942	2134

MANJARABAD TALUK (Contd.)

Taluk: **MANJARABAD**

URBAN/VILLAGE PRIMARY

L.C. No.	Name of Village/Town/ Name or No. of Ward/ Division/Mohalla etc.,		Area of Village in Hectares and of Town/ Ward in Km²	No. of Occupied residential houses	No. of House-holds	Total Population (including Institutional & Houseless Population)			Literates		MAIN WORKERS: Total Main Workers (I-IX)		MAIN WORKERS: Cultivators (I)	
						P	M	F	M	F	M	F	M	F
1	2		3	4	5	6	7	8	9	10	11	12	13	14
	MANJARABAD TALUK	**T**	**1034.4**	**21780**	**21902**	**114008**	**58256**	**55752**	**29240**	**18843**	**34141**	**16048**	**10117**	**2106**
		R	**1033.2**	**19569**	**19638**	**101983**	**51809**	**50174**	**24812**	**15863**	**30779**	**15544**	**9997**	**2098**
		U	**1.2**	**2211**	**2264**	**12025**	**6447**	**5578**	**4428**	**2980**	**3362**	**504**	**120**	**8**
	RURAL													
1	Sakleshpur(Rural)		325.76	704	704	3491	1740	1751	944	790	951	263	40	1
2	Cowdahalli		112.76	39	39	208	100	108	43	31	59	25	19	1
3	Iragalu		97.77	6	6	47	22	25	14	11	10	–	6	–
4	Hallibylu		138.85	17	17	90	43	47	13	16	26	13	2	1
5	Chikkasathigala		121.72	34	34	189	94	95	48	26	57	33	17	1
6	Doddasathigala		182.26	51	51	291	134	157	58	39	72	47	39	6
7	Janekere		426.30	118	118	677	319	358	140	101	185	109	60	–
8	Ibbadi		341.73	105	105	574	272	302	94	52	154	135	51	36
9	Sullakki		372.57	109	109	585	307	278	97	67	179	77	88	21
10	Shanthapura		137.41	29	29	152	78	74	26	12	39	32	17	16
11	Nallulli		187.92	71	71	399	192	207	126	97	100	95	69	68
12	Kamanahalli		290.76	65	65	373	184	189	77	62	113	67	55	22
13	Byakaravalli		495.64	149	149	814	407	407	160	104	224	68	93	5
14	Haragarahalli		320.55	71	71	422	210	212	92	69	113	7	66	2
15	Kelaginamanchahalli		427.46	31	31	165	82	83	36	27	56	–	44	–
16	Kadagaravalli Estate		67.38	4	4	25	25	–	23	–	24	–	–	–
17	Kadagaravalli		530.71	53	53	351	186	165	61	41	103	99	64	65
18	Aluvali		963.84	46	46	275	132	143	50	28	84	47	28	25
19	Bugadahalli		466.02	24	24	157	81	76	34	20	57	43	25	18
20	Kyanahalli		383.26	113	113	661	330	331	154	123	193	164	76	77
21	Arekere		554.91	119	122	665	324	341	190	133	204	76	36	16
22	Hullahalli		257.14	54	54	265	142	123	52	38	92	45	35	10
23	Hullahalli Estate		42.15	13	13	60	30	30	12	1	17	15	–	–
24	Kesaganahalli		369.73	100	100	433	224	209	90	40	145	118	28	9
25	Kumbardi Estate		182.60	55	55	184	99	85	22	7	68	51	–	–
26	Kalagane		167.60	29	29	189	107	82	48	17	48	29	18	5
27	Donigal		139.36	64	64	321	162	159	75	42	100	57	27	11
28	Nadahalli		1046.51	160	160	901	494	407	225	119	284	32	40	3
29	Kumbardi		626.13	176	176	859	454	405	234	130	291	152	60	1
30	Devihalli		217.93	16	16	83	46	37	16	12	26	16	8	–
31	Anemahal		199.83	149	149	807	412	395	171	119	229	80	40	1
32	Hebbasale		957.72	237	237	1193	624	569	279	164	363	150	84	5
33	Ganadahole		211.48	67	67	341	171	170	56	36	101	62	2	–
34	Hennali		386.63	111	111	604	312	292	113	62	166	81	38	1
35	Baikere		548.39	131	131	690	347	343	158	83	206	100	87	14
36	Kelagalale		403.63	194	194	951	483	468	221	120	297	156	59	8
37	Biradahalli		127.42	106	106	552	281	271	163	108	161	90	67	16
38	Kirahalli		534.25	78	78	345	172	173	79	51	119	74	–	1
39	Masuvalli		362.87	101	101	509	277	232	138	74	159	66	59	–
40	Halasulige		380.94	154	154	799	412	387	147	87	261	160	46	–
41	Kadabanahalli		52.37	2	2	8	3	5	1	1	3	1	–	–
42	Magadi		193.57	58	58	312	169	143	53	16	107	46	18	1
43	Jannapura		125.70	59	59	325	170	155	69	24	104	73	–	–
44	Doddanagara		267.17	78	78	464	238	226	132	90	133	40	45	1
45	Achangi		237.75	140	140	725	371	354	196	98	192	118	22	12
46	Hasade		171.00	62	62	327	174	153	66	28	98	38	14	3
47	Basavanahalli		129.46	90	91	463	235	228	116	65	128	63	15	–
48	Hosur Estate		148.46	138	138	679	298	381	101	95	191	257	–	–
49	Kollahalli		233.43	102	102	582	284	298	106	93	154	90	13	–
50	Matasagara Coffee Estate		40.88	35	35	174	74	100	7	4	45	61	4	–

CENSUS ABSTRACT

Taluk: **MANJARABAD**

MAIN WORKERS											
Agricultural Labourers (II)		Household Industry Manufacturing, Processing Servicing and Repairs (V)(a)		Other Workers [(III, IV, V b) & VI to IX]		Marginal workers		Non-workers		Name of Village/Town Name or No. of Ward/ Division/Mohalla etc.,	L.C No.
M	F	M	F	M	F	M	F	M	F		
15	16	17	18.	19	20	21	22	23	24	2	1
6261	**4913**	**461**	**87**	**17302**	**8942**	**193**	**1948**	**23922**	**37756**	T **MANJARABAD**	
6093	**4763**	**434**	**76**	**14255**	**8607**	**133**	**1916**	**20897**	**32714**	R **TALUK**	
168	**150**	**27**	**11**	**3047**	**335**	**60**	**32**	**3025**	**5042**	U	
										RURAL	
22	20	5	1	884	241	3	21	786	1467	Sakleshpur(Rural)	1
12	10	3	–	25	14	–	–	41	83	Cowdahalli	2
1	–	–	–	3	–	–	–	12	25	Iragalu	3
2	–	–	–	22	12	–	–	17	34	Hallibylu	4
20	22	–	–	20	10	–	–	37	62	Chikkasathigala	5
10	28	–	–	23	13	–	1	62	109	Doddasathigala	6
65	59	1	–	59	50	–	–	134	249	Janekere	7
–	–	–	1	103	98	2	37	116	130	Ibbadi	8
6	1	2	–	83	55	3	85	125	116	Sullakki	9
22	16	–	–	–	–	–	–	39	42	Shanthapura	10
25	24	–	–	6	3	–	–	92	112	Nallulli	11
53	45	–	–	5	–	–	–	71	122	Kamanahalli	12
97	51	4	–	30	12	–	–	183	339	Byakaravalli	13
36	3	5	–	6	2	–	74	97	131	Haragarahalli	14
7	–	1	–	4	–	–	40	26	43	Kelaginamanchahalli	15
–	–	3	–	21	–	–	–	1	–	Kadagaravalli Estate	16
33	33	–	–	6	1	–	–	83	66	Kadagaravalli	17
10	14	–	–	46	8	–	–	48	96	Aluvalli	18
26	22	–	–	6	3	–	–	24	33	Bugadahalli	19
15	17	11	–	91	70	–	–	137	167	Kyanahalli	20
50	25	–	–	118	35	–	–	120	265	Arekere	21
36	30	–	–	21	5	–	–	50	78	Hullahalli	22
–	–	–	–	17	15	–	–	13	15	Hullahalli Estate	23
100	97	–	–	17	12	–	–	79	91	Kesaganahalli	24
–	–	–	–	68	51	–	–	31	34	Kumbardi Estate	25
2	3	–	–	28	21	–	–	59	53	Kalagane	26
1	–	–	–	72	46	–	–	62	102	Donigal	27
168	4	–	–	76	25	–	–	210	375	Nadahalli	28
45	41	2	–	184	110	–	–	163	253	Kumbardi	29
2	4	–	–	16	12	–	–	20	21	Devihalli	30
–	–	7	5	182	74	–	–	183	315	Anemahal	31
12	3	–	–	267	142	–	–	261	419	Hebbasale	32
17	8	3	–	79	54	–	–	70	108	Ganadahole	33
25	5	–	–	103	75	–	–	146	211	Hennali	34
–	–	–	–	119	86	–	–	141	243	Baikere	35
10	2	3	–	225	146	–	–	186	312	Kelagalale	36
40	31	–	–	54	43	–	–	120	181	Biradahalli	37
92	69	–	–	27	4	–	–	53	99	Kirahalli	38
–	–	–	–	100	66	–	–	118	166	Masuvalli	39
–	–	–	–	215	160	–	–	151	227	Halasulige	40
3	1	–	–	–	–	–	–	–	4	Kadabanahalli	41
–	–	–	–	89	45	–	–	62	97	Magadi	42
92	73	–	–	12	–	–	–	66	82	Jannapura	43
3	–	7	2	78	37	–	1	105	185	Doddanagara	44
–	–	14	–	156	106	–	–	179	236	Achangi	45
–	–	–	–	84	35	–	–	76	115	Hasade	46
2	–	4	–	107	63	–	–	107	165	Basavanahalli	47
–	3	–	–	191	254	–	–	107	124	Hosur Estate	48
37	32	1	–	103	58	–	–	130	208	Kollahalli	49
–	–	–	–	41	61	–	–	29	39	Matasagara Coffee Estate	50

Taluk: **MANJARABAD** — **URBAN/VILLAGE PRIMARY**

L.C. No.	Name of Village/Town/ Name or No. of Ward/ Division/Mohalla etc.,	Area of Village in Hectares and of Town/ Ward in Km²	No. of Occupied residential houses	No. of House-holds	Total Population (including Institutional & Houseless Population)			Literates		MAIN WORKERS: Total Main Workers (I-IX)		MAIN WORKERS: Cultivators (I)	
					P	M	F	M	F	M	F	M	F
1	2	3	4	5	6	7	8	9	10	11	12	13	14
51	Matasagara	501.94	136	136	676	345	331	149	88	199	121	54	–
52	Echalavalli Estate	56.02	23	23	116	61	55	5	3	42	35	8	–
53	Kabbinagadde	249.32	92	92	495	248	247	51	19	123	38	69	–
54	Kogaravalli	202.85	119	119	561	288	273	53	17	157	88	24	2
55	Siddapura	184.76	73	73	370	190	180	52	25	101	68	–	–
56	Kanigalamane	87.92	6	6	29	14	15	8	2	6	3	–	–
57	Halebelur	321.83	97	97	619	318	301	204	133	172	80	82	8
58	Ramenahalli	151.63	32	32	241	116	125	23	17	64	40	–	–
59	Malali	626.80	407	425	2075	1045	1030	521	300	608	339	69	8
60	Belagodu	252.28	134	134	662	342	320	227	167	198	114	56	28
61	Eswarahalli	199.11	126	126	680	342	338	108	68	194	72	80	5
62	Menasumakki	121.65	38	40	226	117	109	65	32	70	21	18	–
63	Hasugavalli	255.79	107	107	575	283	292	105	62	172	112	43	2
64	Ballu	346.91	282	282	1434	735	699	214	124	458	285	70	–
65	Chikkanayakanahalli	208.09	55	55	302	143	159	33	30	83	66	37	3
66	Banavase	241.17	269	282	1511	775	736	423	252	456	144	95	8
67	Rajendrapura	269.29	43	43	209	109	100	28	16	66	60	46	41
68	Jammanahalli	359.77	144	144	721	377	344	153	77	228	68	70	6
69	Hosagadde	423.98	56	56	299	150	149	48	21	90	79	34	23
70	Bandihalli	80.43	27	27	130	70	60	30	10	43	38	7	1
71	Kuniganahalli	251.27	93	93	472	253	219	108	53	165	118	25	3
72	Adarvalli	150.82	38	38	129	66	63	21	4	46	39	2	–
73	Heggove	260.15	59	59	279	149	130	84	27	93	58	24	9
74	Kelavalli	200.95	40	40	175	91	84	37	22	47	34	11	1
75	Vadur	450.53	86	86	462	231	231	96	63	126	103	51	26
76	Kiruhunse	307.95	49	49	266	138	128	62	36	76	59	33	21
77	Harakanahalli	86.68	29	29	114	59	55	11	2	42	38	–	–
78	Halekere	304.96	83	83	427	205	222	66	32	133	98	8	–
79	Hosakere	167.04	56	56	204	100	104	25	6	68	62	8	–
80	Bage	453.32	146	146	725	384	341	206	104	235	138	32	4
81	Gantebommanahalli	35.28	18	18	69	32	37	7	1	17	21	–	–
82	Yadehalli	481.34	145	145	767	392	375	151	86	225	170	32	–
83	Aluvalli	161.73	57	57	291	137	154	59	31	83	54	17	1
84	Gulagalale	232.54	103	103	540	268	272	86	61	164	79	42	5
85	Kakanamane	171.92	93	93	487	240	247	86	36	133	109	9	–
86	Kendanamane	318.29	122	122	581	322	259	71	34	195	135	10	–
87	Hebbanahalli	410.48	116	116	562	296	266	102	58	168	83	31	2
88	Balagodu	520.28	131	131	700	370	330	130	60	198	89	77	1
89	Udevara	1033.25	282	282	1383	695	688	358	234	403	267	74	1
90	Kesaguli	391.98	92	92	474	238	236	69	31	132	57	56	2
91	Mathigalale	72.32	13	13	56	30	26	19	5	17	2	2	–
92	Kiruvale	130.87	22	22	109	53	56	30	24	32	7	15	1
93	Lakkunda	234.73	37	37	186	101	85	33	14	64	28	16	–
94	Sundavalli	241.26	49	49	275	142	133	38	22	86	51	5	–
95	Sidigalale	61.02	30	30	197	91	106	41	37	62	32	31	3
96	Moogali	424.18	136	136	734	360	374	113	43	211	136	50	15
97	Kudanahalli	158.07	49	50	261	129	132	38	23	69	54	17	–
98	Golagonde	260.09	183	183	937	472	465	211	167	244	136	54	1
99	Yeslur	1129.80	408	408	2134	1066	1068	713	596	554	207	225	14
100	Chikkakundur	283.19	78	78	449	236	213	137	80	148	1	102	1

CENSUS ABSTRACT

Taluk: **MANJARABAD**

MAIN WORKERS											
Agricultural Labourers (II)		Household Industry Manufacturing, Processing Servicing and Repairs (V)(a)		Other Workers [(III, IV, V b) & VI to IX]		Marginal workers		Non-workers		Name of Village/Town Name or No. of Ward/ Division/Mohalla etc.,	L.C No.
M	F	M	F	M	F	M	F	M	F		
15	16	17	18	19	20	21	22	23	24	2	1
–	–	–	–	145	121	–	–	146	210	Matasagara	51
–	–	–	–	34	35	–	–	19	20	Echalavalli Estate	52
21	7	–	–	33	31	–	–	125	209	Kabbinagadde	53
2	8	10	1	121	77	–	–	131	185	Kogaravalli	54
10	–	2	–	89	68	2	–	87	112	Siddapura	55
–	–	–	–	6	3	–	–	8	12	Kanigalamane	56
46	57	12	–	32	15	–	–	146	221	Halebelur	57
22	–	–	–	42	40	–	–	52	85	Ramenahalli	58
199	191	3	–	337	140	–	–	437	691	Malali	59
23	32	2	3	117	51	–	2	144	204	Belagodu	60
48	31	–	–	66	36	–	9	148	257	Eswarahalli	61
21	15	–	–	31	6	–	–	47	88	Menasumakki	62
33	21	13	6	83	83	–	–	111	180	Hasugavalli	63
16	14	4	–	368	271	–	1	277	413	Ballu	64
30	23	–	–	16	40	–	–	60	93	Chikkanayakanahalli	65
13	3	37	2	311	131	4	3	315	589	Banavase	66
8	10	–	–	12	9	–	–	43	40	Rajendrapura	67
36	10	8	–	114	52	3	51	146	225	Jammanahalli	68
15	21	–	–	41	35	–	2	60	68	Hosagadde	69
–	–	–	–	36	37	–	–	27	22	Bandihalli	70
6	3	–	–	134	112	–	–	88	101	Kuniganahalli	71
–	–	–	–	44	39	–	–	20	24	Adarvalli	72
21	9	–	–	48	40	–	–	56	72	Heggove	73
1	2	1	–	34	31	–	–	44	50	Kelavalli	74
47	69	1	–	27	8	–	–	105	128	Vadur	75
15	20	3	–	25	18	–	–	62	69	Kiruhunse	76
–	–	–	–	42	38	–	–	17	17	Harakanahalli	77
–	–	–	–	125	98	–	–	72	124	Halekere	78
–	–	–	–	60	62	–	–	32	42	Hosakere	79
27	20	4	1	172	113	–	–	149	203	Bage	80
–	–	–	–	17	21	–	–	15	16	Gantebommanahalli	81
–	1	–	–	197	169	–	–	163	205	Yadehalli	82
–	2	2	–	64	51	–	1	54	99	Aluvalli	83
2	1	3	–	117	73	–	6	104	187	Gulagalale	84
58	46	1	–	65	63	–	–	107	138	Kakanamane	85
–	–	–	–	185	135	–	–	127	124	Kendanamane	86
1	–	–	–	136	81	–	1	128	182	Hebbanahalli	87
2	2	–	–	119	86	–	–	172	241	Balagodu	88
11	5	7	2	311	259	–	–	292	421	Udevara	89
–	–	–	–	76	55	–	2	106	177	Kesaguli	90
–	–	–	–	15	2	–	–	13	24	Mathigalale	91
–	–	–	–	17	6	–	–	21	49	Kiruvale	92
–	–	–	–	48	28	–	–	37	57	Lakkunda	93
–	–	–	–	81	51	–	–	56	82	Sundavalli	94
2	1	–	–	29	28	–	–	29	74	Sidigalale	95
15	13	4	10	142	98	–	10	149	228	Moogali	96
36	44	–	–	16	10	–	–	60	78	Kudanahalli	97
2	1	1	–	187	134	–	–	228	329	Golagonde	98
172	161	28	4	129	28	6	32	506	829	Yeslur	99
34	–	–	–	12	–	–	–	88	212	Chikkakundur	100

Taluk: **MANJARABAD**

URBAN/VILLAGE PRIMARY

L.C. No.	Name of Village/Town/ Name or No. of Ward/ Division/Mohalla etc.,	Area of Village in Hectares and of Town/ Ward in Km²	No. of Occupied residential houses	No. of House-holds	Total Population (including Institutional & Houseless Population)			Literates		MAIN WORKERS			
										Total Main Workers (I-IX)		Cultivators (I)	
					P	M	F	M	F	M	F	M	F
1	2	3	4	5	6	7	8	9	10	11	12	13	14
101	Doddakundur	403.65	88	88	606	287	319	174	143	163	179	45	5
102	Mathur	292.34	46	46	240	126	114	63	29	84	68	19	2
103	Maragalli	386.57	71	71	414	201	213	80	48	110	101	58	30
104	Heggadihalli	211.34	29	29	205	93	112	36	31	58	69	33	31
105	Changadihalli	213.82	101	110	589	307	282	186	145	186	67	70	–
106	Herur	700.66	89	89	535	274	261	110	74	162	127	138	104
107	Santhahalli	314.65	109	109	574	288	286	190	144	159	104	115	76
108	Sundahalli	285.96	71	71	405	186	219	98	71	108	45	–	–
109	Manjur	163.16	55	55	376	188	188	132	111	74	5	–	–
110	Echalabeedu	235.88	136	136	678	356	322	204	113	229	95	70	3
111	Kalale Estate	736.55	35	35	124	59	65	15	8	35	37	–	–
112	Hanase	292.24	85	85	468	232	236	142	94	148	41	87	–
113	Hanase Estate	107.16	73	73	302	146	156	33	19	95	85	–	–
114	Kalale	434.63	89	89	636	316	320	209	170	165	158	114	116
115	Thadakalu	194.47	36	36	161	80	81	42	18	51	26	29	10
116	Kowkudi	208.00	146	146	728	355	373	134	63	226	163	38	5
117	Hosakote	353.60	48	48	326	163	163	99	67	89	32	57	6
118	Hosakote Estate	174.48	38	38	146	67	79	13	9	45	45	–	–
119	Hosur	320.84	127	127	576	289	287	97	73	177	67	30	3
120	Kadlur	160.87	18	18	117	61	56	38	33	37	4	32	1
121	Narur	347.64	84	84	427	196	231	103	91	129	124	76	65
122	Hulagathur Estate	190.64	6	6	46	39	7	9	–	36	–	1	–
123	Vodahalli	289.03	39	39	209	93	116	46	41	66	16	30	–
124	Thambalagere	459.34	61	61	352	168	184	94	89	120	3	74	–
125	Mageri	768.82	84	84	495	250	245	133	86	143	121	82	67
126	Banagere	664.29	47	47	290	151	139	90	59	98	–	81	–
127	Kongahalli	484.09	45	45	250	121	129	51	41	74	58	26	20
128	Goddu	519.63	86	86	536	275	261	171	141	181	13	109	–
129	Hulagathur	312.73	81	81	457	237	220	152	101	146	3	115	2
130	Hadalkerehalli	161.75	24	24	135	60	75	21	8	40	2	3	–
131	Uchangi	509.67	144	144	696	369	327	245	196	242	6	162	3
132	Palahalli	211.71	24	24	122	59	63	38	32	40	12	15	3
133	Karagoor	384.29	80	80	454	209	245	139	116	136	27	92	1
134	Lakkunda	535.10	71	71	452	214	238	140	118	122	1	105	–
135	Halliyur	329.99	27	27	153	78	75	50	35	52	2	34	–
136	Hadya	727.92	98	98	497	262	235	144	81	191	62	104	–
137	Igoor	494.27	156	156	812	401	411	144	80	246	138	8	–
138	Igoor Estate	302.71	64	64	267	138	129	50	22	103	76	14	–
139	Yadakere	258.52	99	99	539	272	267	154	97	143	154	31	–
140	Athiganahalli	388.73	32	32	196	98	98	40	18	67	47	13	–
141	Doddanahalli	333.19	54	54	275	144	131	75	56	93	58	57	27
142	Gowdarabylu	66.04	14	14	89	38	51	19	13	24	21	10	7
143	Hennali	336.40	61	61	331	165	166	83	51	93	68	70	55
144	Magalu	287.78	37	37	191	86	105	35	37	56	21	28	–
145	Kumbarahalli	192.78	135	135	602	316	286	108	36	193	101	55	1
146	Kothanahalli	224.49	15	15	79	45	34	26	10	26	11	12	1
147	Kerodi	517.54	145	156	823	407	416	150	97	234	126	53	3
148	Chikkallur	147.18	37	37	196	97	99	31	24	54	44	2	1
149	Thontalapura	213.37	20	20	114	55	59	16	9	36	18	5	3
150	Doddakallur	316.03	72	72	374	186	188	92	56	93	73	42	27

CENSUS ABSTRACT

Taluk: **MANJARABAD**

MAIN WORKERS										Name of Village/Town Name or No. of Ward/ Division/Mohalla etc.,	L.C No.
Agricultural Labourers (II)		Household Industry Manufacturing, Processing Servicing and Repairs (V)(a)		Other Workers [(III, IV, V b) & VI to IX]		Marginal workers		Non-workers			
M	F	M	F	M	F	M	F	M	F		
15	16	17	18	19	20	21	22	23	24	2	1
104	173	2	–	12	1	–	–	124	140	Doddakundur	101
62	66	–	–	3	–	–	–	42	46	Mathur	102
46	66	1	–	5	5	–	–	91	112	Maragalli	103
25	38	–	–	–	–	–	–	35	43	Heggadihalli	104
54	57	12	7	50	3	–	1	121	214	Changadihalli	105
23	23	–	–	1	–	–	–	112	134	Herur	106
35	27	6	1	3	–	–	–	129	182	Santhahalli	107
50	1	–	–	58	44	–	1	78	173	Sundahalli	108
65	5	–	–	9	–	–	–	114	183	Manjur	109
1	1	6	1	152	90	–	–	127	227	Echalabeedu	110
3	1	–	–	32	36	–	–	24	28	Kalale Estate	111
3	–	–	–	58	41	–	–	84	195	Hanase	112
–	–	–	–	95	85	–	–	51	71	Hanase Estate	113
49	42	–	–	2	–	–	–	151	162	Kalale	114
–	–	–	–	22	16	–	–	29	55	Thadakalu	115
91	82	–	–	97	76	–	–	129	210	Kowkudi	116
–	–	–	–	32	26	–	–	74	131	Hosakote	117
–	–	–	–	45	45	–	–	22	34	Hosakote Estate	118
104	61	16	–	27	3	–	–	112	220	Hosur	119
3	3	2	–	–	–	–	–	24	52	Kadlur	120
10	25	–	–	43	34	–	–	67	107	Narur	121
5	–	–	–	30	–	–	–	3	7	Hulagathur Estate	122
34	16	–	–	2	–	–	–	27	100	Vodahalli	123
46	3	–	–	–	–	–	–	48	181	Thambalagere	124
48	54	5	–	8	–	–	–	107	124	Mageri	125
16	–	–	–	1	–	–	–	53	139	Banagere	126
38	38	10	–	–	–	–	–	47	71	Kongahalli	127
59	12	3	–	10	1	–	–	94	248	Goddu	128
11	1	1	–	19	–	–	–	91	217	Hulagathur	129
33	2	1	–	3	–	–	–	20	73	Hadalkerehalli	130
37	1	–	–	43	2	–	–	127	321	Uchangi	131
16	9	–	–	9	–	–	–	19	51	Palahalli	132
34	25	4	1	6	–	–	–	73	218	Karagoor	133
10	–	1	1	6	–	–	–	92	237	Lakkunda	134
10	2	–	–	8	–	–	–	26	73	Halliyur	135
86	61	–	–	1	1	–	9	71	164	Hadya	136
204	120	26	18	8	–	–	–	155	273	Igoor	137
88	76	–	–	1	–	–	–	35	53	Igoor Estate	138
106	154	–	–	6	–	–	–	129	113	Yadakere	139
54	47	–	–	–	–	–	–	31	51	Athiganahalli	140
18	25	–	1	18	5	–	–	51	73	Doddanahalli	141
10	14	2	–	2	–	–	–	14	30	Gowdarabylu	142
12	13	1	–	10	–	–	–	72	98	Hennali	143
–	–	–	–	28	21	–	–	30	84	Magalu	144
114	98	2	–	22	2	–	–	123	185	Kumbarahalli	145
10	10	–	–	4	–	–	–	19	23	Kothanahalli	146
105	97	5	1	71	25	–	–	173	290	Kerodi	147
51	43	–	–	1	–	–	–	43	55	Chikkallur	148
26	15	–	–	5	–	–	–	19	41	Thontalapura	149
45	46	2	–	4	–	–	–	93	115	Doddakallur	150

Taluk: **MANJARABAD** — **URBAN/VILLAGE PRIMARY**

L.C. No.	Name of Village/Town/ Name or No. of Ward/ Division/Mohalla etc.,	Area of Village in Hectares and of Town/ Ward in Km²	No. of Occupied residential houses	No. of House-holds	Total Population (including Institutional & Houseless Population)			Literates		MAIN WORKERS: Total Main Workers (I-IX)		MAIN WORKERS: Cultivators (I)	
					P	M	F	M	F	M	F	M	F
1	2	3	4	5	6	7	8	9	10	11	12	13	14
151	Saragahalli	174.36	45	45	253	132	121	53	25	79	52	–	–
152	Hethur	755.69	346	346	1880	944	936	682	527	537	92	329	–
153	Marakalli	837.39	17	17	115	58	57	26	11	40	26	25	–
154	Hadlahalli	1006.00	73	73	464	243	221	142	95	140	120	103	96
155	Jedigadde	568.95	4	4	20	10	10	3	–	3	3	3	2
156	Athihalli	561.62	135	135	661	336	325	170	110	242	33	99	–
157	Kumathahalli	428.57	27	27	179	88	91	50	45	57	–	55	–
158	Bachalli	334.00	60	60	326	177	149	109	61	119	–	82	–
159	Yaragalli	357.57	50	50	286	141	145	76	60	97	75	66	58
160	Maragathur	239.13	15	15	58	34	24	22	11	19	2	11	–
161	Byagadihalli	239.80	115	115	527	281	246	186	106	192	3	91	1
162	Vanagoor	973.80	121	122	700	337	363	216	179	194	31	143	8
163	Vanagoor Estate	95.05	7	7	33	15	18	12	5	8	5	4	–
164	Arini Estate	560.11				UN-INHABITED							
165	Mankanahalli	745.39	57	57	303	155	148	70	43	97	23	63	3
166	Boranamane	339.73	10	10	57	28	29	13	4	18	11	10	5
167	Yathahalla	1315.88	55	55	320	171	149	105	49	108	88	104	86
168	Arini	1185.63	54	54	272	156	116	106	58	106	–	64	–
169	Bisle State Forest	2591.59				UN-INHABITED							
170	Bajumane Estate	598.56	4	4	33	11	22	6	16	6	8	5	5
171	Battekumari	691.53	24	24	169	85	84	38	29	43	8	27	3
172	Hongadahalla	826.23	194	194	1142	596	546	286	207	360	87	161	42
173	Balehalli	690.92	25	26	167	84	83	40	33	58	22	48	20
174	Kagenari State Forest	2907.86	13	13	56	48	8	28	3	46	–	–	–
175	Yadekumari	551.33	20	20	109	50	59	18	19	31	5	23	4
176	Hosahalli	482.44	44	44	245	121	124	66	41	73	64	44	–
177	Hiridanahalli	451.73	32	32	180	86	94	51	31	61	3	52	–
178	Chinnahalli	542.05	58	58	355	173	182	77	54	107	6	97	–
179	Bommanakere	355.78	79	79	413	212	201	122	88	133	–	127	–
180	Vaddarahalli	183.71	5	5	40	18	22	14	12	8	–	8	–
181	Kurubathur	220.23	78	78	416	203	213	140	87	130	32	25	1
182	Yadavarahalli	227.04	53	53	290	143	147	50	22	84	37	47	–
183	Bellur	383.38	84	84	460	235	225	129	76	140	76	75	5
184	Nidigere	414.61	101	102	470	219	251	75	41	129	56	30	1
185	Echalapura	163.58	23	23	152	71	81	40	20	43	14	26	–
186	Hadlahalli	417.95	195	195	1001	494	507	262	200	277	64	163	9
187	Ummathur	574.98	73	74	381	197	184	93	52	124	48	66	1
188	Karadigala	502.20	75	75	402	206	196	109	72	144	133	94	92
189	Valalahalli	264.94	113	113	673	330	343	193	131	205	65	126	3
190	Hiriyur	482.98	39	39	172	83	89	42	26	51	17	23	1
191	Bannahalli	204.42	17	17	84	44	40	23	12	22	9	17	1
192	Bobbanahalli	381.98	50	50	280	146	134	84	52	85	42	79	2
193	Konabanahalli	228.57	43	43	252	133	119	80	58	87	9	69	2
194	Hanbal	524.62	478	478	2406	1260	1146	648	420	738	349	113	7
195	Hadige Estate	78.15	9	9	45	21	24	9	10	12	6	2	1
196	Madanapura	260.57	111	111	560	295	265	126	71	170	112	49	14
197	Makkihalli	303.37	58	58	308	170	138	72	23	104	56	41	6
198	Mavinahalli	186.77	98	98	551	285	266	164	100	174	110	84	38
199	Agalahatti	486.86	123	123	559	266	293	123	75	163	108	44	24
200	Dabbegadde	155.14	30	30	136	67	69	27	25	42	35	16	7

CENSUS ABSTRACT

Taluk: **MANJARABAD**

MAIN WORKERS											
Agricultural Labourers (II)		Household Industry Manufacturing, Processing Servicing and Repairs (V)(a)		Other Workers [(III, IV, V b) & VI to IX]		Marginal workers		Non-workers		Name of Village/Town Name or No. of Ward/ Division/Mohalla etc.,	L.C No.
M	F	M	F	M	F	M	F	M	F		
15	16	17	18	19	20	21	22	23	24	2	1
78	52	–	–	1	–	–	–	53	69	Saragahalli	151
87	86	8	–	113	6	4	345	403	499	Hethur	152
13	26	2	–	–	–	–	–	18	31	Marakalli	153
35	24	–	–	2	–	25	19	78	82	Hadlahalli	154
–	1	–	–	–	–	–	–	7	7	Jedigadde	155
111	30	6	–	26	3	1	168	93	124	Athihalli	156
–	–	–	–	2	–	–	–	31	91	Kumathahalli	157
34	–	2	–	1	–	–	1	58	148	Bachalli	158
27	17	–	–	4	–	–	–	44	70	Yaragalli	159
5	–	–	–	3	2	–	–	15	22	Maragathur	160
70	1	8	–	23	1	–	–	89	243	Byagadihalli	161
30	23	10	–	11	–	–	–	143	332	Vanagoor	162
4	5	–	–	–	–	–	–	7	13	Vanagoor Estate	163
		UN-INHABITED								Arini Estate	164
32	19	1	–	1	1	–	–	58	125	Mankanahalli	165
8	6	–	–	–	–	–	–	10	18	Boranamane	166
4	2	–	–	–	–	–	–	63	61	Yathahalla	167
16	–	–	–	26	–	–	–	50	116	Arini	168
		UN-INHABITED								Bisle State Forest	169
1	–	–	–	–	3	–	2	5	12	Bajumane Estate	170
6	3	–	–	10	2	–	34	42	42	Battekumari	171
64	43	11	–	124	2	6	183	230	176	Hongadahalla	172
5	2	–	–	5	–	–	27	26	34	Balehalli	173
–	–	–	–	46	–	–	–	2	8	Kagenari State Forest	174
4	1	–	–	4	–	–	25	19	29	Yadekumari	175
29	63	–	–	–	1	1	–	47	60	Hosahalli	176
9	3	–	–	–	–	–	–	25	91	Hiridanahalli	177
10	6	–	–	–	–	–	–	66	176	Chinnahalli	178
–	–	–	–	6	–	–	119	79	82	Bommanakere	179
–	–	–	–	–	–	–	10	10	12	Vaddarahalli	180
46	28	3	–	56	3	–	–	73	181	Kurubathur	181
35	37	–	–	2	–	–	–	59	110	Yadavarahalli	182
54	67	3	1	8	3	–	–	95	149	Bellur	183
89	53	–	–	10	2	–	–	90	195	Nidigere	184
14	14	2	–	1	–	–	28	28	39	Echalapura	185
94	55	4	–	16	–	16	196	201	247	Hadlahalli	186
52	47	–	–	6	–	–	2	73	134	Ummathur	187
44	41	–	–	6	–	–	–	62	63	Karadigala	188
62	62	8	–	9	–	–	–	125	278	Valalahalli	189
14	15	5	1	9	–	–	56	32	16	Hiriyur	190
5	8	–	–	–	–	–	19	22	12	Bannahalli	191
6	40	–	–	–	–	1	–	60	92	Bobbanahalli	192
12	6	5	1	1	–	–	89	46	21	Konabanahalli	193
57	27	7	2	561	313	5	9	517	788	Hanbal	194
–	–	–	–	10	5	1	–	8	18	Hadige Estate	195
18	14	–	–	103	84	3	6	122	147	Madanapura	196
–	–	–	–	63	50	–	–	66	82	Makkihalli	197
33	26	–	–	57	46	–	–	111	156	Mavinahalli	198
–	–	1	–	118	84	1	38	102	147	Agalahatti	199
22	24	–	–	4	4	–	–	25	34	Dabbegadde	200

Taluk: **MANJARABAD** — **URBAN/VILLAGE PRIMARY**

L.C. No.	Name of Village/Town/ Name or No. of Ward/ Division/Mohalla etc.,	Area of Village in Hectares and of Town/ Ward in Km^2	No. of Occupied residential houses	No. of House-holds	Total Population (including Institutional & Houseless Population)			Literates		MAIN WORKERS: Total Main Workers (I-IX)		MAIN WORKERS: Cultivators (I)	
					P	M	F	M	F	M	F	M	F
1	2	3	4	5	6	7	8	9	10	11	12	13	14
201	Jambardi	1004.20	146	146	728	396	332	155	84	240	114	75	1
202	Kyamanahalli	1066.53	168	168	693	365	328	202	133	166	32	45	4
203	Mavinakolu	114.87	59	59	254	131	123	49	33	80	49	8	–
204	Raxidi Estate	371.92	61	61	278	148	130	34	11	89	66	–	–
205	Agani	1369.86	105	105	605	304	301	146	88	192	88	69	7
206	Kadumane Estate	2571.20	515	515	2351	1214	1137	622	281	656	546	1	–
207	Kadumane	1062.32	33	33	176	94	82	66	35	49	9	16	3
208	Manjanahalla Estate	870.99	71	71	360	186	174	75	36	81	71	–	–
209	Heggadde	5643.64	495	497	2141	1160	981	744	357	754	317	203	21
210	Manibeegithi Estate	337.35			UN-INHABITED								
211	Kumarahalli	6491.98	18	18	151	69	82	54	52	39	40	30	1
212	Hodachahalli	534.73	19	19	69	39	30	24	11	34	17	8	3
213	Achanahalli	1581.40	108	110	563	313	250	141	95	193	86	76	36
214	Maragunda	420.99	60	63	340	184	156	100	59	126	61	46	4
215	Nelagalli	404.81	42	42	259	126	133	65	55	73	59	27	–
216	Neekanahalli	422.24	140	140	613	319	294	208	141	190	117	6	3
217	Maragadi	516.62	30	30	123	58	65	19	12	36	31	2	–
218	Hirimande	448.98	63	63	346	184	162	57	12	147	83	16	–
219	Devaladakere	378.54	67	67	384	208	176	107	62	124	62	62	5
220	Kogaravalli	519.73	59	59	264	138	126	49	31	94	56	32	1
221	Hanjagodanahalli	121.81	37	37	189	105	84	40	22	76	32	10	–
222	Hurudi	328.66	166	166	773	382	391	170	119	231	125	72	14
223	Acharadi	479.26	82	82	433	224	209	101	65	133	89	39	26
224	Bachanahalli	225.55	21	21	114	61	53	34	19	38	28	18	14
225	Hanjagodanahalli Estate	220.52	118	118	554	273	281	77	34	184	180	–	–
226	Bachanahalli Avarekadu Estate	52.79	8	8	35	16	19	6	–	9	9	–	–
227	Hadige	306.54	80	80	429	210	219	113	89	100	51	14	–
	URBAN												
11/XI	**Sakleshpur (M)**	**1.18**	**2211**	**2264**	**12025**	**6447**	**5578**	**4428**	**2980**	**3362**	**504**	**120**	**8**
	Division No. I	N.A	564	594	3282	1737	1545	1176	809	880	141	26	–
	Division No. II	N.A	578	590	2988	1668	1320	1154	704	946	104	36	3
	Division No. III	N.A	746	757	4000	2094	1906	1447	1015	1021	191	28	2
	Division No. IV	N.A	322	323	1755	948	807	651	452	515	68	30	3

CENSUS ABSTRACT

Taluk: **MANJARABAD**

MAIN WORKERS										Name of Village/Town Name or No. of Ward/ Division/Mohalla etc.,	L.C No.
Agricultural Labourers (II)		Household Industry Manufacturing, Processing Servicing and Repairs (V)(a)		Other Workers [(III, IV, V b) & VI to IX]		Marginal workers		Non-workers			
M	F	M	F	M	F	M	F	M	F		
15	16	17	18	19	20	21	22	23	24	2	1
–	–	2	–	163	113	8	63	148	155	Jambardi	201
3	6	–	–	118	22	32	53	167	243	Kyamanahalli	202
–	–	2	–	70	49	1	17	50	57	Mavinakolu	203
–	–	–	–	89	66	–	–	59	64	Raxidi Estate	204
15	7	1	–	107	74	–	–	112	213	Agani	205
9	5	2	–	644	541	–	–	558	591	Kadumane Estate	206
17	5	–	–	16	1	–	–	45	73	Kadumane	207
–	–	–	–	81	71	–	–	105	103	Manjanahalla Estate	208
276	261	2	–	273	35	–	–	406	664	Heggadde	209
		UN-INHABITED								Manibeegithi Estate	210
9	39	–	–	–	–	–	–	30	42	Kumarahalli	211
7	13	–	–	19	1	–	–	5	13	Hodachahalli	212
–	–	1	–	116	50	–	–	120	164	Achanahalli	213
31	53	2	2	47	2	–	–	58	95	Maragunda	214
33	55	–	–	13	4	–	–	53	74	Nelagalli	215
11	–	1	–	172	114	5	17	124	160	Neekanahalli	216
–	–	–	–	34	31	–	–	22	34	Maragadi	217
9	5	–	–	122	78	–	–	37	79	Hirimande	218
5	6	4	–	53	51	–	–	84	114	Devaladakere	219
16	1	–	–	46	54	–	–	44	70	Kegaravalli	220
14	–	–	–	52	32	–	–	29	52	Hanjagodanahalli	221
7	–	–	–	152	111	–	–	151	266	Hurudi	222
17	13	–	–	77	50	–	–	91	120	Acharadi	223
–	–	–	–	20	14	–	–	23	25	Bachanahlli	224
–	–	–	–	184	180	–	–	89	101	Hanjagodanahalli Estate	225
–	–	1	–	8	9	–	–	7	10	Bachanahalli Avarekadu Estate	226
27	25	–	–	59	26	–	–	110	168	Hadige	227
										URBAN	
168	**150**	**27**	**11**	**3047**	**335**	**60**	**32**	**3025**	**5042**	**Sakleshpur (M)**	**11/XI**
54	56	5	–	795	85	36	27	821	1377	Division No. I	
14	4	6	2	890	95	17	2	705	1214	Division No. II	
100	90	10	7	883	92	–	1	1073	1714	Division No. III	
–	–	6	2	479	63	7	2	426	737	Division No. IV	

SUPPLEMENT

INTRODUCTORY NOTE

This supplement to the District Census Handbook is devoted exclusively to the particulars relating to the Scheduled Castes and Scheduled Tribes. The District Census Handbook was first introduced at the 1951 Census to meet the ever increasing demand for micro-level data and since then this has remained the only Census publication which gives out data at the village level in the case of rural areas and at the enumeration block level in the case of urban areas. The scope of this publication was enlarged in 1961 and also in 1971 so as to render it more useful by presenting in it a wealth of information on infrastructural facilities in villages and towns. The current volumes of the District Census Handbook are thus the fourth in the series and are marked by a greater degree of comprehensiveness and uniformity in approach. As compared to the 1971 series the village and town directory formats have been slightly modified. So also the Primary Census Abstract too has undergone certain changes. The previous practice of presenting the administrative statistics and the various district and taluk-level tables has been given up. Apart from these general changes at the All-India level, in so far as Karnataka is concerned, because of certain technical reasons all the particulars relating to the Scheduled Castes and the Scheduled Tribes envisaged for presentation in the District Census Handbook, have been pooled together and brought out in the form of a separate supplement.

These details are presented in the following sequence:

Statement I : Total, Scheduled Castes and Scheduled Tribes population in the taluks and towns of the district. (These details form part of the General District Primary Census Abstract.)

Statement II : District Primary Census Abstract - Scheduled Castes.

Statement III : District Primary Census Abstract - Scheduled Tribes.

Statement IV : Scheduled Castes and Scheduled Tribes population - (A) Village-wise and (B) Town-wise (within town ward-wise). (These details form part of the Urban/Village Primary Census Abstract.)

Statement V : Total, Scheduled Castes and Scheduled Tribes population — Urban Block-wise. (This corresponds to the Appendix to Urban/Village Primary Census Abstract.)

Statement VI : Description of boundaries and details of areas included in Census enumeration blocks — in the case of urban areas of the district (corresponding to the annexure to the Appendix to the Urban/Village Primary Census Abstract.)

Statement VII : List of villages arranged according to the proportion of (a) Scheduled Castes and (b) Scheduled Tribes population to the total population of the village concerned by ranges. This would correspond to Appendix - IVA and B to the Village Directory.

Statement VIII : List of Scheduled Castes and Scheduled Tribes.

The concept of Scheduled Castes and Scheduled Tribes as evolved by the Government of India and embodied in the Government of India Act 1935 Section 309 for the first time and standardised later on for the purposes of the Constitution of the Indian Republic has all along been adopted for purposes of Census operations as well. 'Scheduled Castes' means such castes, races or tribes or parts or groups within such castes, races or tribes as are deemed under Article 341 (of the Constitution of India) to be the Scheduled Castes for purposes of the Constitution of India. No person who professes a religion different from the Hindu or the Sikh shall be deemed to be a member of a Scheduled Caste. Likewise, 'Scheduled Tribes' means such tribes or tribal communities or parts or groups within such tribes or tribal communities as are deemed under Article 342 (of the Constitution of India) to be the Scheduled Tribes for the purposes of the Constitution of India. Persons belonging to the Scheduled Tribes may profess any religion. State-wise statutory lists of Scheduled Castes and Scheduled Tribes were notified for the first time after independence under the 'Constitution (Scheduled Castes) order 1950' and the 'Constitution (Scheduled Tribes) order 1950'. These orders have close links particularly with Article 46 of the Constitution which lays down that "The State shall promote with special care the educational and economic interests of the weaker sections of the people, and in particular, of the Scheduled Castes and Scheduled Tribes and shall protect them from social injustice and all forms of exploitation".

These lists have subsequently been modified, supplemented or amended from time to time. As a result of the re-organisation of the States in 1956 involving

transfer of territories from one State to another, a major change became necessary in most of the States. Consequently the "Scheduled Castes and Scheduled Tribes (Modification) order 1956" was promulgated and the interests of these two sections of the society were adequately safeguarded. Twenty years later, in 1976, with the main objective of removing the area restrictions imposed within the States, the parliament enacted the "Scheduled Castes and Scheduled Tribes Order (Amendment) Act, 1976" (Act No. 108 of 1976 dated the 18th September, 1976). The lists of Scheduled Castes and Scheduled Tribes notified thereunder as applicable to Karnataka State have been adopted for purposes of the 1981 Census operations. Copies of these lists, in English as well as in Kannada, were supplied to each and every census enumerator and supervisor. Necessary instructions for filling up answers to the questions relating to the members belonging to the Scheduled Castes and Scheduled Tribes were also issued. The following points were emphasized by way of clarifications:

"If the person belonging to a Scheduled Caste or a Scheduled Tribe returns his/her caste or tribe by a synonym or generic name of a caste or tribe, it should be reckoned as a Scheduled Caste or a Scheduled Tribe only if the name finds a place in the list furnished to you. Similarly, if the answer to this question is in general terms like Harijan/Girijan or Achut/Adivasi, you should not reckon the person enumerated as belonging to a Scheduled Caste or Scheduled Tribe as the case may be. In such a case you should ascertain the name of the caste/tribe fully and if that name finds a place in your list, you should reckon the person as belonging to Scheduled Caste or Scheduled Tribe as the case may be. If a person is negligent and insists on calling himself/herself merely 'Harijan' or 'Achut' or 'Adivasi' or 'Girijan', as the case may be, or repeats the synonym or generic name of a caste or tribe, please tell him/her that his description is not adequate for Census purposes and persuade him/her to give the actual name of the Scheduled Caste or Scheduled Tribe. If the person merely claims to be a Scheduled Caste or Scheduled Tribe, but says that he/she does not belong to any of the notified communities applicable to the area, as reflected in the list supplied to you, he/she will not be reckoned as belonging to a Scheduled Caste or a Scheduled Tribe".

Analysis of Census Results: As compared to the earlier lists of Scheduled Castes and Scheduled Tribes which formed the basis for census enumeration at the Censuses of 1961 and 1971, there has been a substantial change in the lists adopted for the 1981 Census. The area restrictions that were prevalent regarding numerous castes and tribes included in the lists have now been removed. Therefore the 1981 Census results cannot be straight away used for any comparative analysis of growth trends and such other factors unless one delves deeper into the historical, social, economic and demographic aspects of life of these two categories of the population. Such an analysis is beyond the scope of this volume and has therefore not been attempted here. Salient data about the distribution of the Scheduled Castes and Scheduled Tribes in rural as well as urban areas of the district as also the pattern of distribution in administrative units of different levels within the district are included in this slender volume in the form of tabular statements.

STATEMENT I: TOTAL SCHEDULED CASTES AND SCHEDULED TRIBES POPULATION, 1981

Sl. No.	District/Taluk/Urban Agglomeration/ City/Town	Total Rural Urban	Total Population (including Institutional and Houseless Population			Scheduled Castes			Scheduled Tribes*		
			Persons	Males	Females	Persons	Males	Females	Persons	Males	Females
1	2	3	4	5	6	7	8	9	10	11	12
	HASSSN DISTRICT	**T**	**1357014**	**683036**	**673978**	**220204**	**111259**	**108945**	**10811**	**5445**	**5366**
		R	**1158542**	**579447**	**579095**	**199027**	**100305**	**98722**	**10061**	**5051**	**5010**
		U	**198472**	**103589**	**94883**	**21177**	**10954**	**10223**	**750**	**394**	**356**
1	Alur Taluk	T	69455	34866	34589	15654	7813	7841	547	267	280
		R	65278	32725	32553	14830	7395	7435	547	267	280
		U	4177	2141	2036	824	418	406	–	–	–
	Alur (M)	U	4177	2141	2036	824	418	406	–	–	–
2	Arkalgud Taluk	T	154843	77539	77304	27917	14027	13890	980	502	478
		R	136843	68250	68593	24535	12257	12278	966	493	473
		U	18000	9289	8711	3382	1770	1612	14	9	5
	Arkalgud (M)	U	11069	5743	5326	1919	995	924	13	8	5
	Konanur (M)	U	6931	3546	3385	1463	775	688	1	1	–
3	Arsikere Taluk	T	255226	129667	125559	41272	21005	20267	3063	1531	1532
		R	223274	113060	110214	38028	19362	18666	3006	1507	1499
		U	31952	16607	15345	3244	1643	1601	57	24	33
	Arsikere (M)	U	25351	13275	12076	2985	1513	1472	56	23	33
	Banavar (M)	U	6601	3332	3269	259	130	129	1	1	–
4	Belur Taluk	T	147922	74523	73399	33941	17192	16749	1240	620	620
		R	134332	67552	66780	32625	16519	16106	1158	570	588
		U	13590	6971	6619	1316	673	643	82	50	32
	Belur (M)	U	13590	6971	6619	1316	673	643	82	50	32
5	Channarayapatna Taluk	T	218089	108451	109638	20184	10130	10054	902	462	440
		R	196351	96805	99546	18292	9140	9152	722	369	353
		U	21738	11646	10092	1892	990	902	180	93	87
	Channarayapatna (M)	U	16297	8581	7716	1533	799	734	7	3	4
	Shravanbelgola (M)	U	5441	3065	2376	359	191	168	173	90	83
6	Hassan Taluk	T	266206	134271	131935	29479	15042	14437	1199	607	592
		R	189435	93948	95487	24573	12426	12147	928	465	463
		U	76771	40323	36448	4906	2616	2290	271	142	129
	Gorur (P)	U	5237	2759	2478	946	504	442	49	30	19
	Hassan (M)	U	71534	37564	33970	3960	2112	1848	222	112	110
7	Holenarsipur Taluk	T	131265	65463	65802	22797	11458	11339	1810	903	907
		R	111046	55298	55748	18632	9346	9286	1669	829	840
		U	20219	10165	10054	4165	2112	2053	141	74	67
	Holenarsipur (M)	U	20219	10165	10054	4165	2112	2053	141	74	67
8	Manjarabad Taluk	T	114008	58256	55752	28960	14592	14368	1070	553	517
		R	101983	51809	50174	27512	13860	13652	1065	551	514
		U	12025	6447	5578	1448	732	716	5	2	3
	Sakleshpur (M)	U	12025	6447	5578	1448	732	716	5	2	3

NOTE: 1. New Towns treated as such for the first time in 1981 census are printed in italics.

2. The following abbreviations have been used within brackets against the names of the towns to indicate the civic status of the town.

M: Municipality P: Panchayat

3. Scheduled Tribes figures would appear to include high returns relating to certain communities with nomenclatures similar to those included in the list of Scheduled Tribes consequent on the removal of area restrictions.

STATEMENT II: DISTRICT PRIMARY CENSUS

Sl. No.	District/ Taluk/Urban Agglomeration/ City/Town	T R U	No. of House-holds with S.C. members	Total Scheduled Castes Population			Literates			MAIN WORKERS: Total Main Workers (I-IX)			MAIN WORKERS: Cultivators (I)		
				P	M	F	P	M	F	P	M	F	P	M	F
1	2	3	4	5	6	7	8	9	10	11	12	13	14	15	16
	HASSAN DISTRICT	**T**	**42746**	**220204**	**111259**	**108945**	**37085**	**27743**	**9342**	**88913**	**63033**	**25880**	**42650**	**35493**	**7157**
		R	**39136**	**199027**	**100305**	**98722**	**29703**	**22833**	**6870**	**82670**	**58232**	**24438**	**41147**	**34359**	**6788**
		U	**3610**	**21177**	**10954**	**10223**	**7382**	**4910**	**2472**	**6243**	**4801**	**1442**	**1503**	**1134**	**369**
1	Alur Taluk	T	2972	15654	7813	7841	2117	1649	468	6887	4532	2355	2542	2208	334
		R	2830	13830	7395	7435	1907	1499	408	6607	4323	2284	2362	2067	295
		U	142	824	418	406	210	150	60	280	209	71	180	141	39
	Alur (M)	U	142	824	418	406	210	150	60	280	209	71	180	141	39
2	Arkalgud Taluk	T	5176	27917	14027	13890	3711	2907	804	11026	7962	3064	7453	5841	1612
		R	4589	24535	12257	12278	2908	2332	576	10036	7128	2908	7079	5514	1565
		U	587	3382	1770	1612	803	575	228	990	834	156	374	327	47
	Arkalgud (M)	U	324	1919	995	924	477	340	137	585	459	126	225	212	43
	Konanur (M)	U	263	1463	775	688	326	235	91	405	375	30	119	115	4
3	Arsikere Taluk	T	8305	41272	21005	20267	7200	5214	1986	14292	11720	2572	7437	7073	364
		R	7734	38028	19362	18666	5994	4440	1554	13449	11024	2425	7387	7028	359
		U	571	3244	1643	1601	1206	774	432	843	696	147	50	45	5
	Arsikere (M)	U	518	2985	1513	1472	1120	707	413	767	629	138	21	16	5
	Banavar (M)	U	53	259	130	129	86	67	19	76	67	9	29	29	–
4	Belur Taluk	T	6344	33941	17192	16749	4362	3359	1003	13665	9913	3752	5616	5186	430
		R	6115	32625	16519	16106	3849	3040	809	13328	9633	3695	5543	5118	425
		U	229	1316	673	643	513	319	194	337	280	57	73	68	5
	Belur (M)	U	229	1316	673	643	513	319	194	337	280	57	73	68	5
5	Channarayapatna Taluk	T	4241	20184	10130	10054	3813	2878	935	7686	5857	1829	4451	3656	795
		R	3897	18292	9140	9152	3160	2447	713	7169	5418	1751	4417	3622	795
		U	344	1892	990	902	653	431	222	517	439	78	34	34	–
	Channarayapatna (M)	U	280	1533	799	734	582	378	204	399	344	55	31	31	–
	Shravanbelgola (M)	U	64	359	191	168	71	53	18	118	95	23	3	3	–
6	Hassan Taluk	T	5614	29479	15042	14437	7155	5278	1877	11640	8172	3468	7697	5787	1910
		R	4754	24573	12426	12147	4937	3796	1141	10210	7119	3091	7375	5602	1773
		U	860	4906	2616	2290	2218	1482	736	1430	1053	377	322	185	137
	Gorur (P)	U	163	946	504	442	345	245	100	396	241	155	296	160	136
	Hassan (M)	U	697	3960	2112	1848	1873	1237	636	1034	822	222	26	25	1
7	Holenarsipur Taluk	T	4076	22797	11458	11339	4013	3040	973	8462	6219	2243	6168	4706	1462
		R	3471	18632	9346	9286	2774	2235	539	7132	5273	1859	5704	4378	1326
		U	605	4165	2112	2053	1239	805	434	1330	946	384	464	328	136
	Holenarsipur (M)	U	605	4165	2112	2053	1239	805	434	1330	946	384	464	328	136
8	Manjarabad Taluk	T	6018	28960	14592	14368	4714	3418	1296	15255	8658	6597	1286	1036	250
		R	5746	27512	13860	13652	4174	3044	1130	14739	8314	6425	1280	1030	250
		U	272	1448	732	716	540	374	166	516	344	172	6	6	–
	Sakleshpur (M)	U	272	1448	732	716	540	374	166	516	344	172	6	6	–

Note: 1. Towns treated as such for the first time in 1981 census are printed in Italics

ABSTRACT FOR SCHEDULED CASTES

MAIN WORKERS																
Agricultural Labourers (II)			Household Industry-Manufacturing, Processing, Servicing and Repairs [V(a)]			Other Workers (III, IV, V(b) and VI to IX)			Marginal Workers			Non-Workers			District Taluk/Urban Agglomeration/ City/Town	Sl. No.
P	M	F	P	M	F	P	M	F	P	M	F	P	M	F		
17	18	19	20	21	22	23	24	25	26	27	28	29	30	31	2	1
23535	**12789**	**10737**	**714**	**523**	**191**	**22014**	**14219**	**7795**	**11184**	**864**	**10320**	**120107**	**47362**	**72745**	**HASSAN DISTRICT**	
22347	**12043**	**10304**	**541**	**395**	**146**	**18635**	**11435**	**7200**	**10824**	**756**	**10068**	**105533**	**41317**	**64216**		
1188	**755**	**433**	**173**	**128**	**45**	**3379**	**2784**	**595**	**360**	**108**	**252**	**14574**	**6045**	**8529**		
2213	1190	1023	44	23	21	2088	1111	977	494	70	424	8273	3211	5062	Alur Taluk	1
2182	1175	1007	37	19	18	2026	1062	964	448	39	409	7775	3033	4742		
31	15	16	7	4	3	62	49	13	46	31	15	498	178	320		
31	15	16	7	4	3	62	49	13	46	31	15	498	178	320	Alur (M)	
2741	1509	1232	112	87	25	720	525	195	775	41	734	16116	6024	10092	Arkalgud Taluk	2
2451	1262	1189	38	28	10	468	324	144	692	29	663	13807	5100	8707		
290	247	43	74	59	15	252	201	51	83	12	71	2309	924	1385		
174	135	39	3	1	2	153	111	42	29	–	29	1305	536	769	Arkalgud (M)	
116	112	4	71	58	13	99	90	9	54	12	42	1004	388	616	Konanur (M)	
4087	2389	1698	112	93	19	2656	2165	491	1700	91	1609	25280	9194	16086	Arsikere Taluk	3
4063	2374	1689	95	76	19	1904	1546	358	1688	85	1603	22891	8253	14638		
24	15	9	17	17	–	752	619	133	12	6	6	2389	941	1448		
19	10	9	17	17	–	710	586	124	10	6	4	2208	878	1330	Arsikere (M)	
5	5	–	–	–	–	42	33	9	2	–	2	181	63	118	Banavar (M)	
4057	2358	1699	57	41	16	3935	2328	1607	1267	93	1174	19009	7186	11823	Belur Taluk	4
4046	2349	1697	57	41	16	3682	2125	1557	1265	92	1173	18032	6794	11238		
11	9	2	–	–	–	253	203	50	2	1	1	977	392	585		
11	9	2	–	–	–	253	203	50	2	1	1	977	392	585	Belur (M)	
1661	924	737	145	116	29	1429	1161	268	1579	119	1460	10919	4154	6765	Channarayapatna	5
1571	843	728	131	103	28	1050	850	200	1563	107	1456	9560	3615	5945	Taluk	
90	81	9	14	13	1	379	311	68	16	12	4	1359	539	820		
48	40	8	14	13	1	306	260	46	16	12	4	1118	443	675	Channarayapatna (M)	
42	41	1	–	–	–	73	51	22	–	–	–	241	96	145	Shravanbelgola (M)	
2170	972	1198	87	59	28	1686	1354	332	2393	278	2115	15446	6592	8854	Hassan Taluk	6
2062	914	1148	77	51	26	696	552	144	2341	270	2071	12022	5037	6985		
108	58	50	10	8	2	990	802	188	52	8	44	3424	1555	1869		
8	1	7	1	–	1	91	80	11	41	1	40	509	262	247	*Gorur (P)*	
100	57	43	9	8	1	899	722	177	11	7	4	2915	1293	1622	Hassan (M)	
1196	554	642	123	78	45	975	881	94	2590	138	2452	11745	5101	6644	Holenarsipur Taluk	7
800	331	469	78	56	22	550	508	42	2453	107	2346	9047	3966	5081		
396	223	173	45	22	23	425	373	52	137	31	106	2698	1135	1563		
396	223	173	45	22	23	425	373	52	137	31	106	2698	1135	1563	Holenarsipur (M)	
5410	2902	2508	34	26	8	8525	4694	3831	386	34	352	13319	5900	7419	Manjarabad Taluk	8
5172	2795	2377	28	21	7	8259	4468	3791	374	27	347	12399	5519	6880		
238	107	131	6	5	1	266	226	40	12	7	5	920	381	539		
238	107	131	6	5	1	266	266	40	12	7	5	920	381	539	Sakleshpur (M)	

2. The following abbreviations have been used within brackets against the names of the towns to indicate the civic status of the town.
M: Municipality P: Panchayat

STATEMENT III: DISTRICT PRIMARY CENSUS

Sl. No.	District/ Taluk/Urban Agglomeration/ City/Town	T R U	No. of House-holds with S.T. members	Total Scheduled Tribes Population			Literates			MAIN WORKERS: Total Main Workers (I–IX)			Cultivators (I)		
				P	M	F	P	M	F	P	M	F	P	M	F
1	2	3	4	5	6	7	8	9	10	11	12	13	14	15	16
	HASSAN DISTRICT	**T**	**2012**	**10811**	**5445**	**5366**	**2238**	**1685**	**553**	**4230**	**3075**	**1155**	**2099**	**1774**	**325**
		R	**1869**	**10061**	**5051**	**5010**	**1871**	**1461**	**410**	**3995**	**2891**	**1104**	**2068**	**1747**	**321**
		U	**143**	**750**	**394**	**356**	**367**	**224**	**143**	**235**	**184**	**51**	**31**	**27**	**4**
1	Alur Taluk	T	97	547	267	280	70	60	10	250	143	107	101	80	21
		R	97	547	267	280	70	60	10	250	143	107	101	80	21
		U	–	–	–	–	–	–	–	–	–	–	–	–	–
	Alur (M)	U	–	–	–	–	–	–	–	–	–	–	–	–	–
2	Arkalgud Taluk	T	167	980	502	478	156	125	31	386	289	97	215	198	17
		R	164	966	493	155	125	125	30	386	289	97	215	198	17
		U	3	14	9	5	1	–	1	–	–	–	–	–	–
	Arkalgud (M)	U	2	13	8	5	1	–	1	–	–	–	–	–	–
	Konanur (M)	U	1	1	1	–	–	–	–	–	–	–	–	–	–
3	Arsikere Taluk	T	599	3063	1531	1532	739	558	181	993	858	135	602	591	11
		R	584	3006	1507	1499	698	536	162	979	847	132	602	591	11
		U	15	57	24	33	41	22	19	14	11	3	–	–	–
	Arsikere (M)	U	14	56	23	33	40	21	19	14	11	3	–	–	–
	Banavar (M)	U	1	1	1	–	1	1	–	–	–	–	–	–	–
4	Belur Taluk	T	222	1240	620	620	193	153	40	504	321	183	116	104	12
		R	202	1158	570	588	158	125	33	476	300	176	116	104	12
		U	20	82	50	32	35	28	7	28	21	7	–	–	–
	Belur (M)	U	20	82	50	32	35	28	7	28	21	7	–	–	–
5	Channarayapatna Taluk	T	160	902	462	440	236	171	65	317	262	55	155	143	12
		R	128	722	369	353	191	139	52	256	211	45	125	116	9
		U	32	180	93	87	45	32	13	61	51	10	30	27	3
	Channarayapatna (M)	U	2	7	3	4	1	1	–	2	2	–	–	–	–
	Shravanbelgola (M)	U	30	173	90	83	44	31	13	59	49	10	30	27	3
6	Hassan Taluk	T	214	1199	607	592	318	217	101	522	346	176	399	241	158
		R	162	928	465	463	129	108	21	446	281	165	399	241	158
		U	52	271	142	129	189	109	80	76	65	11	–	–	–
	Gorur (P)	U	12	49	30	19	30	21	9	12	12	–	–	–	–
	Hassan (M)	U	40	222	112	110	159	88	71	64	53	11	–	–	–
7	Holenarsipur Taluk	T	311	1810	903	907	346	272	74	673	515	158	462	383	79
		R	293	1669	829	840	292	240	52	621	481	140	461	383	78
		U	18	141	74	67	54	32	22	52	34	18	1	–	1
	Holenarsipur (M)	U	18	141	74	67	54	32	22	52	34	18	1	–	1
8	Manjarabad Taluk	T	242	1070	553	517	180	129	51	585	341	244	49	34	15
		R	239	1065	551	514	178	128	50	581	339	242	49	34	15
		U	3	5	2	3	2	1	1	4	2	2	–	–	–
	Sakleshpur (M)	U	3	5	2	3	2	1	1	4	2	2	–	–	–

ABSTRACT FOR SCHEDULED TRIBES

MAIN WORKERS																
Agricultural Labourers (II)			Household Industry-Manufacturing, Processing, Servicing and Repairs [V(a)]			Other Workers (III, IV, V(b) and VI to IX)			Marginal Workers			Non-Workers			District Taluk/Urban Agglomeration/ City/Town	Sl. No.
P	M	F	P	M	F	P	M	F	P	M	F	P	M	F		
17	18	19	20	21	22	23	24	25	26	27	28	29	30	31	2	1
761	**397**	**364**	**284**	**161**	**123**	**1086**	**743**	**343**	**647**	**38**	**609**	**5934**	**2332**	**3602**	**HASSAN DISTRICT**	
756	**393**	**363**	**207**	**112**	**95**	**964**	**639**	**325**	**634**	**35**	**599**	**5432**	**3125**	**3307**		
5	**4**	**1**	**77**	**49**	**28**	**122**	**104**	**18**	**13**	**3**	**10**	**502**	**207**	**295**		
90	28	62	25	14	11	34	21	13	12	1	11	285	123	162	Alur Taluk	1
90	28	62	25	14	11	34	21	13	12	1	11	285	123	162		
–	–	–	–	–	–	–	–	–	–	–	–	–	–	–		
–	–	–	–	–	–	–	–	–	–	–	–	–	–	–	Alur (M)	
132	61	71	15	10	5	24	20	4	63	3	60	531	210	321	Arkalgud Taluk	2
132	61	71	15	10	5	24	20	4	62	2	60	518	202	316		
–	–	–	–	–	–	–	–	–	1	1	–	13	8	5		
–	–	–	–	–	–	–	–	–	–	–	–	13	8	5	Arkalgud (M)	
–	–	–	–	–	–	–	–	–	1	1	–	–	–	–	Konanur (M)	
156	105	51	131	70	61	104	92	12	113	7	106	1957	666	1291	Arsikere Taluk	3
156	105	51	127	68	59	94	83	11	111	6	105	1916	654	1262		
–	–	–	4	2	2	10	9	1	2	1	1	41	12	29		
–	–	–	4	2	2	10	09	1	2	1	1	40	11	29	Arsikere (M)	
–	–	–	–	–	–	–	–	–	–	–	–	1	1	–	Banavar (M)	
128	58	70	7	3	4	253	156	97	47	2	45	689	297	392	Belur Taluk	4
128	58	70	3	1	2	229	137	92	45	2	43	637	268	369		
–	–	–	4	2	2	24	19	5	2	–	2	52	29	23		
–	–	–	4	2	2	24	19	5	2	–	2	52	29	23	Belur (M)	
54	35	19	17	11	6	91	73	18	64	3	61	521	197	324	Channarayapatna	5
49	31	18	14	8	6	68	56	12	63	2	61	403	156	247	Taluk	
5	4	1	3	3	–	23	17	6	1	1	–	1188	41	77		
–	–	–	–	–	–	2	2	–	–	–	–	5	1	4	Channarayapatna (M)	
5	4	1	3	3	–	21	15	6	1	1	–	113	40	73	Shrvanbelgola (M)	
23	19	4	27	17	10	73	69	4	116	2	114	561	259	302	Hassan Taluk	6
23	19	4	2	–	2	22	21	1	109	2	107	373	182	191		
–	–	–	25	17	8	51	48	3	7	–	7	188	77	111		
–	–	–	–	–	–	12	12	–	–	–	–	37	18	19	*Gorur (P)*	
–	–	–	25	17	8	39	36	3	7	–	7	151	59	92	Hassan (M)	
94	45	49	46	28	18	71	59	12	218	17	201	919	371	548	Holenarsipur	7
94	45	49	5	3	2	61	50	11	218	17	201	830	331	499	Taluk	
–	–	–	41	25	16	10	9	1	–	–	–	89	40	49		
–	–	–	41	25	16	10	9	1	–	–	–	89	40	49	Holenarsipur (M)	
84	46	38	16	8	8	436	253	183	14	3	11	471	209	262	Manjarabad Taluk	8
84	46	38	16	8	8	432	251	181	14	3	11	470	209	261		
–	–	–	–	–	–	4	2	2	–	–	–	1	–	1		
–	–	–	–	–	–	4	2	2	–	–	–	1	–	1	Sakleshpur (M)	

* Scheduled Tribes figures would appear to include high returns relating to certain communities with nomenclatures similar to those included in the list of Scheduled Tribes consequent on the removal of area restrictions.

STATEMENT IV: SCHEDULED CASTES AND SCHEDULED TRIBES POPULATION, 1981

L.C. No.	Name of the Village/ town urban ward		Scheduled Castes		Scheduled Tribes*	
			M	F	M	F
1	2		3	4	5	6
	ALUR TALUK	**T**	**7,813**	**7,841**	**267**	**280**
		R	**7,395**	**7,435**	**267**	**280**
		U	**418**	**406**	**-**	**-**
	RURAL					
1	Alur (Rural)		UNINHABITED			
2	Hosahalli		19	11	-	-
3	Kodagihalli		22	22	26	30
4	Imatipura		12	12	-	-
5	Vajarahalli		UNINHABITED			
6	Gollara Thimmanahalli		-	-	-	-
7	Gekaravalli		93	88	-	-
8	Nakalgod		52	67	-	-
9	Bellur		74	73	-	-
10	Bandi Thimmanahalli		-	-	-	-
11	Ummadevarahalli		14	12	-	-
12	Doddakanagal		39	51	-	-
13	Togaranahalli		125	101	-	-
14	Kiggatta		-	-	-	-
15	Kirahalli		21	27	-	-
16	Hunasavalli		49	60	-	-
17	Hosapura		11	12	-	-
18	Basavanapura		1	-	-	-
19	Somapura		19	10	-	-
20	Katihalli		75	66	-	-
21	Mudigere		90	107	-	-
22	Rajanahalli		14	15	-	-
23	Kavalikere		42	47	-	-
24	Mavanoor		17	15	-	-
25	Yadur		48	62	-	-
26	Hanthanamane		40	41	-	-
27	Bharathavalli		97	96	-	-
28	Kiragadalu		74	73	-	-
29	Rayasamudra		15	18	-	-
30	Channapura		20	13	-	-
31	Hosuru		52	55	-	-
32	Neralakere		114	80	-	-
33	Chowlagere		13	10	-	-
34	Byaba Kaval		109	122	-	-
35	Dadadahalli		-	-	-	-
36	Bedachavalli		49	48	-	-
37	Machenahalli		UNINHABITED			
38	Byrapura		-	-	-	-
39	Byaba		145	122	-	-
40	Bachanahalli		12	12	-	-
41	Soppinahalli		4	6	-	-
42	Samadale		25	19	-	-
43	Bijjanahalli		28	27	-	-
44	Kenchanahalli		-	-	-	-
45	Beechalapura		2	5	-	-
46	Sugganahalli		15	20	-	-
47	Marasu		22	21	-	-
48	Kundur		16	15	-	-
49	Kuduravalli		29	29	-	-
50	Ammalepura		-	-	-	-
51	Gangara		18	24	-	-
52	Moodanahalli		-	-	-	-
53	Maniganahalli		8	12	-	-
54	Aniganahalli		UNINHABITED			
55	Chattanahalli		9	7	-	-
56	Hanchur		82	69	-	-
57	Bommachavalli		4	-	-	-
58	Manchenahalli		22	15	-	-
59	Hanjihalli		73	72	-	-
60	Hotanahallipura		-	-	-	-
61	Turuganahalli		2	3	-	-
62	Pattana		9	12	-	-
63	Bettadahalli		-	-	-	-
64	Kabbinahalli		33	35	-	-
65	Sathagala		1	-	-	-
66	Kadalu		12	12	-	-
67	Muthige		50	38	-	-
68	Chakanahalli		31	32	-	-
69	Thimmanahalli		9	13	-	-
70	Kariganahalli		59	52	-	-
71	Hasaganur		58	58	-	-
72	Karigodanahalli		19	16	-	-
73	Kenchanahalli		UNINHABITED			
74	K. Hosahalli		4	6	-	-
75	Kadabagala		46	36	-	-
76	Chittanahalli		16	19	-	-
77	Govindanahalli		-	-	-	-
78	Kithabur		14	11	-	-
79	Honnenahalli		22	19	-	-
80	Santhebasavanahalli		8	11	-	-
81	Bhaktharavalli		-	-	-	-
82	Thippanahalli		17	14	-	-
83	Devihalli		-	-	-	-
84	Yadavanahalli		4	3	-	-
85	Merve		38	41	-	-
86	Ramanahalli		3	5	-	-
87	Mandira		29	29	-	-
88	Malenahalli Kavalu		UNINHABITED			
89	Malenahalli		-	-	-	-
90	Garighatta		2	2	-	-
91	Thippanahalli		9	4	-	-
92	Basavanahalli		16	14	-	-
93	Ganjigere		26	22	-	-
94	Appagowdanahalli		12	9	-	-
95	Holemaragodanahalli		UNINHABITED			
96	Siddapura		5	6	-	-
97	Bandimallenahalli		UNINHABITED			
98	Devanayakanahalli		UNINHABITED			
99	Muddanahalli		25	17	-	-
100	Ajjagodanahalli		7	5	-	-
101	Samasoge		12	9	-	-
102	Kyathanahalli		-	-	-	-
103	Rajapura		UNINHABITED			
104	Kalasetty Beedu		3	4	-	-
105	Nelligere		12	16	-	-
106	Tattekere		16	16	-	-
107	Kamenahalli		-	-	-	-
108	Cheekanahalli		2	5	-	-
109	Sulagodu		44	49	-	-
110	Devarajanahalli		-	-	-	-
111	Sanenahalli		5	5	-	-
112	Valagarahalli		7	10	-	-
113	Hanumanahalli		11	17	-	-
114	Thimmalapura		-	-	-	-
115	Devarapura		-	-	-	-
116	Channapura		38	39	3	1
117	Billagaravalli		37	28	-	-
118	Mallapura		25	22	13	5
119	Kithagere		69	80	-	-
120	Hyaragalale		66	64	2	1
121	Kodagalavadi		9	6	-	-
122	Kithagalale		66	71	-	-
123	Kadlur		135	134	-	-
124	Hydur		21	20	1	-
125	Malagalale		47	49	-	-

NOTE:* Scheduled Tribe figures would appear to include high returns relating to certain communities with nomenclatures similar to those included in the list of Scheduled Tribes consequent on the removal of area restrictions.

STATEMENT IV: SCHEDULED CASTES AND SCHEDULED TRIBES POPULATION, 1981

L.C. No.	Name of the Village/ town urban ward	Scheduled Castes		Scheduled Tribes*	
		M	F	M	F
1	2	3	4	5	6
126	Anigalale	54	53	–	–
127	Honkaravalli	13	19	–	–
128	Madagodu	32	31	–	–
129	Jinagaravalli	54	74	–	–
130	Hiduvanahalli	214	199	2	5
131	Abbana	128	134	–	–
132	Hachagodanahalli	16	23	–	–
133	Mallenahalli	1	–	–	–
134	Maranayakanahalli	44	52	–	–
135	Hosamata	UNINHABITED			
136	Bekkadi	–	–	–	–
137	Dhaturu	5	5	–	–
138	Hittalakere	UNINHABITED			
139	Dyathapura	13	11	–	–
140	Thippapura	31	30	–	–
141	Halliyur	43	36	–	–
142	Navilahalli	44	47	3	1
143	Magge	23	22	7	11
144	Karagodu	97	89	–	–
145	Halasooru	27	32	–	–
146	Bosmanahalli	71	71	–	–
147	Muthige	56	68	–	–
148	Karadibetta Estate	30	44	–	–
149	Hosahalli	13	10	–	–
150	Kudidale	35	36	1	1
151	Neragalale	92	99	1	1
512	Yadehalli Nanjapura	65	64	–	–
153	Kanive Basavanahalli	19	10	–	–
154	Adabylu	9	9	–	–
155	Kanigere	6	4	–	–
156	Kodagathavalli	23	19	–	–
157	Hulukunda Estate	UNINHABITED			
158	Madihalli	29	31	3	2
159	Nagavara	2	4	–	–
160	Purabyravanahalli	16	14	–	–
161	Hanjalige	50	55	–	–
162	Bharathur	39	37	–	–
163	Magadihalli	9	9	–	–
164	Hulasinahalli	23	39	–	–
165	Huskuru	31	48	–	–
166	Sulagodu	14	9	–	–
167	Hemmige	23	27	–	–
168	Kakkehalli	–	–	–	–
169	Siragavara	10	11	–	–
170	Kaganoor Estate	8	17	–	–
171	Kaganoor	31	31	–	–
172	Bembaluru	7	12	–	–
173	Harihalli	93	79	4	3
174	Nagavara	57	48	–	–
175	Bigathur	8	5	–	–
176	Hadya	61	57	6	6
177	Palya	78	81	–	–
178	Hosahalli	31	27	–	–
179	Honnavalli	132	132	–	–
180	Rangenahalli	9	8	–	–
181	Thippapura	–	–	–	–
182	Heddurga	47	50	–	–
183	Kongavalli	95	76	–	–
184	Manjalagodu	14	17	–	–
185	Belame	75	78	8	3
186	Megatavalli	26	36	–	–
187	Hullahalli	34	37	–	–
188	Chikkote	8	11	–	–
189	Kadadaravalli	26	21	–	–
190	Kerehalli	–	–	–	–
191	Madanahalli	16	16	–	–
192	Thimmanahalli	–	–	–	–
193	Neelanahalli	13	10	–	–
194	Karjuvalli	48	45	–	–
195	Kamathi	102	100	–	–
196	Bilagavalli	24	40	–	–
197	Lakkammanahalli	–	–	–	–
198	Kallakere	–	–	–	–
199	Beerakanahalli	4	5	–	–
200	Hunase	11	17	74	76
201	Bommanamane	47	37	–	–
202	Ajjenahalli	81	69	3	4
203	Bellavara	59	62	–	–
204	Samudravalli	74	69	–	–
205	Chennenahalli	13	18	–	–
206	Nilavagilu	36	38	–	–
207	Kuppe Hosahalli	7	8	–	–
208	Kuppe	17	11	–	–
209	Jannapura	15	13	–	–
210	J. Thimmanahalli	57	62	–	–
211	C. Hosahalli	45	42	–	–
212	Chikkanagalu	84	85	–	–
213	Taluru	151	132	–	–
214	Madagere	–	–	–	–
215	Kumbarahalli	36	48	–	–
216	Gowlakatte	1	3	–	–
217	Haluvalli	9	8	28	32
218	Yarehalli	–	–	–	–
219	Virupapura	8	9	–	–
220	Yelaganahalli	36	40	–	–
221	Kanathur	110	122	28	21
222	Siddapura	27	32	–	–
223	Kallahalli	–	–	–	–
224	Hollahalli	78	88	–	–
225	Murudur	14	17	–	–
226	Bhavasahalli	31	31	–	–
227	Togaravalli	27	26	–	–
228	Kenchanahallipura	–	–	–	–
229	Kolavanahalli	–	–	–	–
230	Madabalu	50	53	–	–
231	Kittaganamane	13	12	–	–
232	Belluru	56	65	–	–
233	Boodanahalli	19	16	–	–
234	Basavanahalli	11	12	–	–
235	Dindagatta	–	–	–	–
236	Channahalli	11	11	–	–
237	Shankaranahalli	–	–	–	–
238	Kanadahalli	8	12	–	–
239	Singapura	35	64	11	16
240	Kottiganahalli	6	7	–	–
241	Bandikere	–	–	–	–
242	Manikyathanahalli	17	17	–	–
243	Singatakere	81	79	–	–
244	Danihalli	–	–	–	–
245	Kaggaravalli	4	4	43	61
246	Sinduvalli	29	32	–	–
247	Balluru	19	14	–	–
248	Ballurpura	–	–	–	–
249	Vasudevarahalli	–	–	–	–
250	Baliganahalli	14	22	–	–
251	Harohalli	–	–	–	–
252	Bettahalli	71	60	–	–
253	Nalluru	38	45	–	–
254	Muddanaikanahallipura	15	9	–	–
255	Singodanahalli	55	57	–	–
256	Chigaluru	1	–	–	–
257	Nidanur	67	66	–	–
	URBAN				
11/I	**ALUR (M)**	**418**	**406**	**–**	**–**
	Division No. I	77	71	–	–
	Division No. II	305	301	–	–
	Division No. III	36	34	–	–

STATEMENT IV: SCHEDULED CASTES AND SCHEDULED TRIBES POPULATION, 1981

L.C. No.	Name of the Village/ town urban ward		Scheduled Castes		Scheduled Tribes*	
			M	F	M	F
1	2		3	4	5	6
	ARKALGUD TALUK	**T**	**14,027**	**13,890**	**502**	**478**
		R	**12,257**	**12,278**	**493**	**473**
		U	**1,770**	**1,612**	**9**	**5**
	RURAL					
1	Arkalgud (Rural)		UNINHABITED			
2	Bandiganahalli		14	11	–	–
3	Malaligere		144	152	–	–
4	Muthige		73	61	–	–
5	Madihalli		–	–	–	–
6	Mokali		166	159	–	–
7	Kanive Kaval		8	6	–	–
8	Siddapura		–	–	–	–
9	Madapura		4	4	–	–
10	Kyathanahalli		–	–	–	–
11	Tejur		51	28	–	–
12	Ramenahalli		59	61	–	–
13	Kattimallenahalli		26	35	3	2
14	Mundagodu		29	35	–	–
15	Harohalli		9	9	–	–
16	Thattekere		2	5	–	–
17	Aremadanahalli		25	27	–	–
18	Adike Bommanahalli		10	8	6	2
19	Chikkarakalagud		97	118	–	–
20	Vijapura		4	7	–	–
21	Vijapura Forest		213	201	–	–
22	Mallenahalli		–	–	–	–
23	Puttana Hosahalli		9	14	–	–
24	Chodenahalli		22	10	–	–
25	Ulivala		–	–	–	–
26	Ankanaikanahalli Kaval		8	8	–	–
27	Ankanaikanahalli		97	94	–	–
28	Voddarahalli		44	38	–	–
29	Neralahalli		–	–	6	5
30	Nygere		78	99	2	7
31	Maradi		49	62	–	–
32	Honnagowdanahalli		10	14	–	–
33	Siddapura		–	–	–	–
34	Athini		140	127	–	–
35	Narasinakuppe		52	45	–	–
36	Boranahalli		–	–	–	–
37	Bolakyathanahalli		35	29	–	–
38	Hebbale		116	126	–	–
39	Ganganahalli		18	16	–	–
40	Anniganahalli		54	60	–	–
41	Geddala Hosahalli		UNINHABITED			
42	Haradoor		22	23	–	–
43	Basavanahalli		42	44	–	–
44	Basavanahalli Kaval		UNINHABITED			
45	Ganjalagodu		73	84	–	–
46	Muddanahalli		17	15	–	–
47	Kallu Byadrahalli		–	–	–	–
48	Kallimuddanahalli		76	63	–	–
49	Hethagowdanahalli		99	120	–	–
50	Anegundi Kaval		–	–	–	–
51	Maravalalu		54	58	–	–
52	Bychanahalli		37	32	–	–
53	Goravanahalli		96	91	–	–
54	Doddagavanahalli		45	39	–	–
55	Chikkanahalli		7	6	–	–
56	Keshavapura		–	–	–	–
57	Muddanahalli		20	21	–	–
58	Mallithammanahalli		23	35	–	–
59	Hullangala		45	45	–	–
60	Kenchenahalli		33	25	–	–
61	Chikkagavanahalli		1	–	–	–
62	Devarahalli Kaval		4	2	–	–
63	Devarahalli		149	170	–	–
64	Garighatta		11	12	–	–
65	Honnavalli		71	64	–	–
66	Machagodanahalli		UNINHABITED			
67	Kellur		UNINHABITED			
68	Nelamane		44	45	–	–
69	Kashipura		54	61	–	–
70	Cholenahalli		37	45	–	–
71	Shambunathapura		42	35	–	–
72	Dodda Magge		110	120	–	–
73	Chikka Magge		82	89	–	–
74	Nilavagilu		60	80	–	–
75	Magge Kaval		25	36	–	–
76	Bettadahalli		43	45	–	–
77	Ankanathapura		–	–	–	–
78	Hulikallu		170	167	156	143
79	Kaniyar		150	151	–	–
80	Madike Hosahalli		44	36	–	–
81	Somanahalli		21	22	–	–
82	Baragur		66	56	3	2
83	Kodakahalli		41	30	–	–
84	Lakshmipura		60	60	–	–
85	Shanbhoganahalli		60	51	–	–
86	Parasanahalli		43	48	–	–
87	Dadadahalli		141	164	–	–
88	Shanavinakuppe		39	43	–	–
89	Santhemarur		305	303	8	10
90	Illahalli		30	32	–	–
91	Dummi		75	72	–	–
92	Mallapura		–	–	–	–
93	Mallithammanahalli		38	39	–	–
94	Bittagodanahalli		3	3	–	–
95	Rangapura		22	21	–	–
96	Paramahamsa Chakanahalli		53	57	–	–
97	Devipura		–	–	–	–
98	Yagati		141	143	–	–
99	Gubbi Kaval		UNINHABITED			
100	Yalagathavalli		28	25	–	–
101	Ibbadi		101	112	–	–
102	Vaddarahalli		107	108	–	–
103	Ajjur		102	100	–	–
104	Karahalli		45	44	–	–
105	Hanemaranahalli		18	11	–	–
106	Belavadi		134	113	–	–
107	Ankanahalli		65	47	–	–
108	Seebahalli		40	43	–	–
109	Hanagallu		117	130	–	–
110	Dollenahalli		–	–	–	–
111	Thattavalu		85	83	–	–
112	Lingapura		–	–	–	–
113	Doddahalli		85	85	–	–
114	Muttugada Hosur		58	62	4	2
115	Mugalur		7	5	–	–
116	Agrahara		67	69	–	–
117	Belikarpuravalli		161	148	–	–
118	Kotekarpuravalli		83	78	–	–
119	Kodagihalli		UNINHABITED			
120	Kortikere Kaval		72	66	–	–
121	Koratikere		169	158	–	–
122	Muddanahalli		33	27	–	–
123	Ramanathapura		19	18	6	6
124	Ragupathi Koppal		UNINHABITED			
125	Ramanathapura Hantha		24	25	2	1
126	Koodalur		46	41	–	–
127	Kotavalu		72	55	2	3
128	Bilaguli		140	124	7	6
129	Shiradanahalli		135	149	–	–
130	Moolehosahalli		30	31	–	–
131	Basavapatna		245	244	13	19
132	Anjanayahosahalli		–	–	–	–
133	Naganahalli		UNINHABITED			
134	Basavapatna Hantha		UNINHABITED			
135	Bommenahalli		UNINHABITED			

STATEMENT IV: SCHEDULED CASTES AND SCHEDULED TRIBES POPULATION, 1981

L.C. No.	Name of the Village/ town urban ward	Scheduled Castes		Scheduled Tribes*	
		M	F	M	F
1	2	3	4	5	6
136	Bettasoge	51	67	–	–
137	Kananakoppal	37	30	–	–
138	Garudanahalli	35	30	–	–
139	Yachana Kuppe	77	71	–	–
140	Jittenahalli	58	54	–	–
141	Kalenahalli	78	83	–	–
142	Honnenahalli	64	66	–	–
143	Boodanoor	84	101	–	–
144	Keralapura	81	80	10	5
145	Doramballi	UNINHABITED			
146	Basavanahalli Hantha	UNINHABITED			
147	Halekeralapura	13	13	–	–
148	Basavanahalli	106	110	–	–
149	Bettasoge Hantha	UNINHABITED			
150	Rudrapatna Hantha	UNINHABITED			
151	Anandoor	93	103	–	–
152	Kantapura	–	–	–	–
153	Maduranahalli	168	180	11	6
154	Keragodu	27	18	–	–
155	Lakkur	80	103	89	79
156	Kutakamarati Kaval	11	11	7	7
157	Mallapura	19	16	–	–
158	Sompura	118	124	–	–
159	Hanyalu	106	125	–	–
160	Kodihalli	UNINHABITED			
161	Rudrapatna	103	113	–	–
162	Mathigodu	82	83	–	–
163	Vaddarahalli	64	62	–	–
164	Kathihalu	24	17	–	–
165	Ragimarur	102	166	4	5
166	Haralahalli	–	–	–	–
167	Hampapura	58	58	–	–
168	Gangoor	121	130	14	19
169	Hosahalli	47	45	–	–
170	Maradibasavanahalli	–	–	–	–
171	Mallinathapura	35	33	–	–
172	Mallarajapatna	46	53	–	–
173	Konanur (Rural)	Fully included in Konanur Municipality			
174	Vodavana Hosahalli	4	3	–	–
175	Bangarahalli	UNINHABITED			
176	Yadiyuru	UNINHABITED			
177	Uttaranala Kolavai Hantha	UNINHABITED			
178	Navile	11	12	–	–
179	Mavanoor	UNINHABITED			
180	Yaladahalli	40	54	–	–
181	Gabballi Kaval	15	16	–	–
182	Gabbali	63	52	–	–
183	Bandipalya	–	–	–	–
184	Kattepura	117	121	8	13
185	Ullenahalli	69	70	–	–
186	Saragoor	116	113	–	–
187	Sheegodu	68	65	–	–
188	Madapura	–	–	55	54
189	Kadavina Hosahalli	37	35	–	–
190	Ramenahalli	–	–	–	–
191	Siddapura	21	29	–	–
192	Bislahalli	5	3	–	–
193	Doddabommenahalli	14	8	–	–
194	Beeranahalli	7	1	–	–
195	Beeranahalli Kaval	38	27	30	28
196	Kadanoor	58	62	–	–
197	Kantenahalli	–	–	–	–
198	Aregallu	5	4	–	–
199	Kantenahalli Kaval	–	–	–	–
200	Bellame	85	87	–	–

L.C. No.	Name of the Village/ town urban ward	Scheduled Castes		Scheduled Tribes*	
		M	F	M	F
1	2	3	4	5	6
201	Bannur	28	28	1	–
202	Kurubara Abbur	5	5	1	3
203	Chikkabommenahalli	16	17	–	–
204	Hodenoor	20	15	4	4
205	Bettagalale	–	–	–	–
206	Tarigalale	1	2	–	–
207	Sulagodu Somavara	11	10	–	–
208	Heelagere	2	2	–	–
209	Shanghoganahalli	8	8	–	–
210	Mallappanahalli	10	12	–	–
211	Bandiganahalli	3	5	–	–
212	Hennur	–	–	–	–
213	Channigarayana Abbur	27	26	–	–
214	Hindlahalli	1	–	–	–
215	Heggathur	42	47	–	–
216	Ankanahalli	–	–	–	–
217	Honnanahalli	11	10	–	–
218	Karagallu	15	6	–	–
219	Majjanahalli	46	66	–	–
220	Handrangi	52	62	–	–
221	Malenahalli	–	–	–	–
222	Kesavathur	145	128	–	–
223	Sabbathi	9	5	–	–
224	Akkalavadi	13	16	–	–
225	Muddanahalli	16	21	–	–
226	Kerehosahalli	3	2	–	–
227	Lakkanahalli	12	13	–	–
228	Bidarur	46	44	–	–
229	Kabbaligere	60	66	–	–
230	Dasanapura	UNINHABITED			
231	Nanjalapura	–	–	–	–
232	Chikkahalli	42	41	9	10
233	Konapura	45	50	–	–
234	Hirehalli	107	89	–	–
235	Mallipatna	134	130	3	5
236	Kelagalale	24	22	–	–
237	Madalapura	24	23	–	–
238	Koti (Agrahara)	21	27	–	–
239	Magodu	45	55	–	–
240	Dasanapura	1	–	–	–
241	Nelabahalli	5	9	–	–
242	Majjigepura	–	–	–	–
243	Hosahalli	32	28	–	–
244	Honganoor	4	6	–	–
245	Konapura	–	–	–	–
246	Dharmapura	10	5	–	–
247	Shanubhoganahalli	–	–	–	–
248	Beejaghatta	–	–	–	–
249	Mudigere	52	64	–	–
250	Kamanahalli	4	7	–	–
251	Kendinne Kaval	48	44	–	–
252	Masarangala	3	3	–	–
253	Darikongalale	14	23	–	–
254	Bobbagalale	41	31	–	–
255	Manajur	54	53	–	–
256	Shiradanahalli	35	33	–	–
257	Chowragallu	20	19	–	–
258	Musavathur	101	78	–	–
259	Kollangi	27	33	–	–
260	Kollur	63	73	–	–
261	Kakodanahalli	5	4	–	–
262	Ambigodanahalli	77	68	–	–
263	Jogihosahalli	–	–	–	–
264	Ragibychanahalli	–	–	–	–
265	Allapatna	63	59	–	–

STATEMENT IV: SCHEDULED CASTES AND SCHEDULED TRIBES POPULATION, 1981

L.C. No.	Name of the Village/ town urban ward		Scheduled Castes		Scheduled Tribes*	
			M	F	M	F
1	2		3	4	5	6
266	Mudaganur		55	65	29	27
267	Heggadihalli		67	62	–	–
268	Arasikatte Kaval		–	–	–	–
269	Chikkabemmathi		26	26	–	–
270	Pemmanahalli		1	–	–	–
271	Maragowdanahalli		6	3	–	–
272	Hennur Kengalale		59	61	–	–
273	Madanur		34	36	–	–
274	Ittapatna		29	40	–	–
275	Yadiyuru		–	–	–	–
276	Dodda Bemmathi		35	45	–	–
277	Jakkahalli		–	–	–	–
278	Muduganur Kaval		UNINHABITED			
279	Gerukuppe		4	2	–	–
280	Daddahalli		44	29	–	–
281	Lingadahalli		10	8	–	–
282	Nilakunda		18	12	–	–
283	Sompura		8	9	–	–
284	Magalu		87	70	–	–
285	Holalagodu		139	128	–	–
286	Singanakuppe		19	24	–	–
287	Abbur Machagowdanahalli		50	54	–	–
288	Hondaravally		29	25	–	–
289	Mathra		3	3	–	–
290	Aladahalli		39	35	–	–
291	Basavanahalli		1	3	–	–
292	Baisoor		27	18	–	–
293	Bagadalu		–	–	–	–
294	Baisoor Forest		–	–	–	–
295	Hippali		33	25	–	–
296	Boodanur		49	45	–	–
297	Dadadahally		43	37	–	–
	URBAN					
11/II	**Arkalgud (M)**		**995**	**924**	**8**	**5**
	Division No. I		46	82	–	–
	Division No. II		140	66	–	
	Division No. III		386	348	8	5
	Division No. IV		317	329	–	–
	Division No. V		106	99	–	–
11/X	**Konanur (M)**		**755**	**688**	**1**	**–**
	Division No. I		47	29	1	–
	Division No. II		77	51	–	–
	Division No. III		11	11	–	–
	Division No. IV		640	597	–	–
	ARSIKERE TALUK	**T**	**21,005**	**20,267**	**1,531**	**1,532**
		R	**19,362**	**18,666**	**1,507**	**1,499**
		U	**1,643**	**1,601**	**24**	**33**
	RURAL					
1	Arsikere (Rural)		1,191	1,137	34	24
2	Karehalli		322	348	–	–
3	Thirupathi		45	46	–	–
4	Bommenahalli		311	299	–	–
5	Aggunda		384	350	–	–
6	Shankaranahalli		192	180	–	–
7	Dasihalli		38	32	–	–
8	Singanakere		UNINHABITED			
9	Somenahalli		–	–	–	–
10	Karlahalli		–	–	–	–
11	Kenchenahalli		1	–	–	–
12	Pura		UNINHABITED			
13	Dummenahalli		68	75	–	–
14	Chandlapura		–	–	–	–
15	Sulekere		117	128	–	–
16	Bandihalli		29	24	–	–
17	Kodihalli		5	8	–	–
18	Laxmidevarahalli		46	28	–	–
19	Honnasettihalli		51	51	–	–
20	Adihalli		62	60	–	–
21	Harlakatta		28	25	–	–
22	Mylanahalli		249	228	–	–
23	Hunsekatte		–	–	–	–
24	Pannasamudra		53	54	–	–
25	Kellangere		225	208	–	–
26	Narayanaghattahalli		139	130	–	–
27	Thirupathihalli		6	1	–	–
28	Thalalur		144	149	–	–
29	Kunighattahalli		6	1	–	–
30	Honnenahalli		23	29	–	–
31	Chellapura		105	86	–	–
32	Ajjanahalli		10	6	–	–
33	Salparahalli		–	–	1	–
34	Annenahalli		31	36	–	–
35	Rangapura Kaval		UNINHABITED			
36	Thippanahalli		2	1	–	–
37	Thimmalapura		31	29	–	–
38	T. Kodihalli		93	83	–	–
39	Jotimallapura		–	–	–	–
40	Belagumba		229	216	–	–
41	Gollarahalli		9	13	–	–
42	Sanklapura		66	59	–	–
43	Rangapura Kaval		UNINHABITED			
44	Kallukere		1	1	–	–
45	Thalalatore		236	236	–	–
46	Annapura		4	2	–	–
47	Habbanaghatta		90	88	–	–
48	Makanahalli		–	–	–	–
49	Hebbaranahalli		–	–	–	–
50	Belavathihalli		13	11	–	–
51	Jadaghatta		32	40	43	45
52	Doddenahalli		12	9	3	5
53	Maladevihalli		64	62	–	–
54	Devarayapatna		4	4	–	–
55	Harnahalli		227	241	53	56
56	Guttinakere		8	5	–	–
57	Vitalapura		6	7	1	–
58	Mannamakanahalli		3	2	–	–
59	Yelavare		5	4	–	–
60	Habbanaghatta Kaval		23	24	9	10
61	Annanaikanahalli		311	281	3	2
62	Muddaranganahalli		2	–	–	–
63	Geejihalli		34	18	1	1
64	Gundakanahalli		45	35	–	–
65	Muddanahalli		360	334	–	–
66	Murundi		368	374	–	–
67	Bommanahalli		100	110	–	–
68	Javanahalli		–	–	–	–
69	Yadapura		259	226	–	–
70	Katikere		55	38	–	–
71	Sankodanahalli		58	57	–	–
72	Chikkur		102	90	17	14
73	Kallanaikanahalli		239	246	–	–
74	Layalapura		23	19	–	–
75	Devagondanahalli		UNINHABITED			
76	Nagathihalli		1	–	1	–
77	Jajur		133	150	–	–
78	Henjagondanahalli		27	26	–	–
79	Gandasi		76	76	–	–
80	Chikkagandsi		51	44	–	–

STATEMENT IV: SCHEDULED CASTES AND SCHEDULED TRIBES POPULATION, 1981

L.C. No.	Name of the Village/ town urban ward	Scheduled Castes		Scheduled Tribes*	
		M	F	M	F
1	2	3	4	5	6
81	Dasenahalli	18	21	–	–
82	Bachenahalli	1	–	–	–
83	Jobigenahalli	47	56	–	–
84	Somenahalli	27	22	–	–
85	Yadavanahalli	56	63	–	–
86	Mallehanalli	15	12	–	–
87	Shivapura	16	18	–	–
88	Sannenahalli	39	31	–	–
89	Jalagaranahalli	–	–	–	–
90	Lakkihalli Kaval	UNINHABITED			
91	Narammanahalli	18	24	–	–
92	Hullekere	43	32	–	–
93	Channaikanahalli	26	18	–	–
94	Jeekanahalli	8	6	–	–
95	Heggatta	27	23	3	2
96	Bagooranahalli	3	5	–	–
97	Guddenahalli	18	20	–	–
98	Kenkere	68	64	244	244
99	Mallapura	11	12	–	–
100	Bidarekaval	21	19	–	–
101	Bandihalli	49	50	–	–
102	Mangalapura	2	–	–	–
103	Kondenalu	12	8	–	–
104	Marasettihalli	113	116	–	–
105	Ugranahalli	–	–	–	–
106	Gundakallahalli	2	5	–	–
107	Hurugalavadi	2	5	–	–
108	Honnenahalli	–	–	–	–
109	Honnakumaranahalli	19	2	–	–
110	Honnenahalli	10	7	–	–
111	Lingapura	–	–	–	–
112	Aladahalli	8	3	–	–
113	Karimaranahalli	12	9	–	–
114	Bagivalu	28	39	–	–
115	Vadagarahalli	42	28	–	–
116	Hiriyalu	13	6	–	–
117	Hirisamudra	5	2	–	–
118	Yeraganalu	–	–	–	–
119	Doddayaraganalu	11	14	–	–
120	Thimmalapura	–	–	–	–
121	Basavanapura	19	15	–	–
122	Lalanakere	10	7	–	–
123	Chogachagere	26	35	–	–
124	Kudukundi	34	27	–	–
125	Manjenahalli	–	–	–	–
126	Manjenahalli Kaval	–	–	–	–
127	Nagarahalli	58	54	–	–
128	Channapura	38	43	–	–
129	Bommachihalli	–	–	–	–
130	Jakkanahalli	4	6	–	–
131	Singenahalli	–	–	–	–
132	Mahadevarahalli	9	9	–	–
133	Jeenakerehalli	–	–	–	–
134	Bageshpura	57	65	–	–
135	Ramjihalli	14	13	–	–
136	Neeragunda	60	81	–	–
137	Hosahalli	–	–	–	–
138	Kammaraghatta	1	–	–	–
139	Kadehalli	6	2	–	–
140	Moothikere	73	78	–	–
141	Rangapura	45	33	–	–
142	Rangapura Kaval	24	20	–	–
143	Rangenahalli	31	30	–	–
144	Belenahalli	–	–	–	–
145	Appenahalli	–	–	–	–
146	Nagathihalli	–	–	–	–
147	Nandihalli	30	43	–	–
148	Hosahalli	–	–	–	–
149	Adihali	47	50	–	–
150	Jogenahalli	–	–	–	–
151	Chittanahalli	26	23	32	45
152	Eshuvanahalli	UNINHABITED			
153	Kannenahalli	UNINHABITED			
154	Cheelanahalli	2	2	–	–
155	Halagenahalli	–	–	–	–
156	Mududi	351	374	–	–
157	Bisalehalli	9	17	–	–
158	Kammaraghatta	–	–	–	–
159	Borehalli	59	55	–	–
160	Gollarahalli	15	11	–	–
161	Mangalapura	42	43	–	–
162	Javagal	315	325	–	–
163	Dyamenahalli	UNINHABITED			
164	Boochenahalli Kaval	UNINHABITED			
165	Boochenahalli	1	–	–	–
166	Guddenahalli	1	–	–	–
167	Kamenahalli	21	14	–	–
168	S. Kallahalli	38	29	–	–
169	Sompura	UNINHABITED			
170	S. Diggenahalli	136	144	1	–
171	Nerlige	44	38	170	160
172	Thimmanahalli	16	12	3	–
173	Maladevihalli	49	37	–	–
174	Sankihalli	34	32	–	–
175	Savanthanahalli	1	–	–	–
176	Melinahosahalli	22	24	–	–
177	Chikkajji Kattehalli	2	–	–	–
178	Chikkalinganahalli	31	28	–	–
179	Thavarehalli	–	–	–	–
180	Maragondanahalli	80	69	–	–
181	Kelaginahosahalli	UNINHABITED			
182	Arakere	174	169	–	–
183	Bommenahalli	UNINHABITED			
184	Beluvalli	111	104	–	–
185	Narasipura	–	–	–	–
186	Kolagunda	128	139	–	–
187	Byrapura	UNINHABITED			
188	Thimmalapura	98	94	–	–
189	Upparkalenahalli	15	16	–	–
190	Madanahalli	58	58	–	–
191	Singanahalli	3	3	–	–
192	Matadahosahalli	100	94	116	114
193	Moodnahalli	15	22	–	–
194	D. Kallahalli	29	28	–	–
195	Kuradahalli	39	47	–	–
196	Deshani	181	177	–	–
197	Govindapura	22	20	–	–
198	Gollarahalli	176	173	–	–
199	Karagunda	128	129	–	–
200	Byalekere	–	–	–	–
201	Kamalapura	43	34	–	–
202	Nagenahalli	55	44	–	–
203	Rangenahalli	UNINHABITED			
204	Rangapura Kaval	16	19	–	–
205	Haralahalli	–	–	–	–
206	Vrundayanahalli	–	–	–	–
207	Vaderahalli	43	39	–	–
208	Madapura	–	–	–	–
209	K. Diggenahalli	–	–	–	–
210	Halekalyadi	65	65	–	–

STATEMENT IV: SCHEDULED CASTES AND SCHEDULED TRIBES POPULATION, 1981

L.C. No.	Name of the Village/ town urban ward	Scheduled Castes		Scheduled Tribes*	
		M	F	M	F
1	2	3	4	5	6
211	Kalyadi	61	55	–	–
212	Nayakanakere	UNINHABITED			
213	Chialinganahalli	–	–	–	–
214	Singatagere	180	147	–	–
215	Undiganalu	293	262	–	–
216	Devihalli	UNINHABITED			
217	Handralu	118	123	–	–
218	Kurubarahalli	–	–	–	–
219	Kenganahalli	–	–	–	–
220	Thirupathihalli	137	124	–	–
221	Mavuthanahalli	39	41	–	–
222	Neelagiri Kaval	171	167	–	–
223	Bandur	236	232	–	–
224	Linglapura	44	44	–	–
225	Mosale	18	17	–	–
226	Kodihalli	–	–	–	–
227	Dhananjeyapura	1	–	–	–
228	Gopagondanahalli	–	–	–	–
229	Bommagondanahalli	UNINHABITED			
230	Doddaghatta	3	1	–	–
231	Athiguddakaval	84	81	–	–
232	Mallapura	4	6	–	–
233	Venkatapura	–	–	–	–
234	Manakathur	54	47	–	–
235	Basavanahalli	–	–	–	–
236	Byrapura	–	–	–	–
237	Hanumanahalli	–	–	–	–
238	Thippanahalli	UNINHABITED			
239	Banarasanahalli	UNINHABITED			
240	Thondiganahalli	71	60	–	–
241	Doddenahalli	–	–	–	–
242	Ganjigere	21	15	–	–
243	Arehalli	57	54	–	–
244	Pura	–	–	–	–
245	Shanegere	86	88	–	–
246	Madanipura	UNINHABITED			
247	Nagasamudra	44	42	–	–
248	Hosahalli	83	75		–
249	Byadarahalli	2	1	–	–
250	Maratagere	283	238	–	–
251	Thippaghatta	70	90	34	27
252	Yarehalli	41	38	–	–
253	Kardihalli	24	23	10	11
254	Haruvanahalli	UNINHABITED			
255	Channapura	UNINHABITED			
256	Chikkabanavara	113	101	–	–
257	Lingodanahalli	64	59	–	–
258	K.G. Agrahara	88	84	–	–
259	Kuruvanka	84	78	–	–
260	Chikkammanahalli	1	–	–	–
261	Anandanahalli	6	5	–	–
262	Marula Siddanahalli	UNINHABITED			
263	Mylanahalli	22	24	25	29
264	Kondavagilu	8	7	48	57
265	Sunkadahalli	8	–	–	–
266	Byragondanahalli	99	110	1	1
267	Kurubarahalli	134	106	–	–
268	Kommaraghatta	51	46	–	–
269	Rangapura	–	–	–	–
270	Kempasagara	35	40	–	–
271	Puralehalli	299	293	–	–
272	Harathanahalli	212	215	–	–
273	Siddapura	3	6	–	–
274	Venkatapura	–	–	–	–
275	Sydrahalli	113	100	–	–

L.C. No.	Name of the Village/ town urban ward	Scheduled Castes		Scheduled Tribes*	
		M	F	M	F
1	2	3	4	5	6
276	Shanthanahalli	UNINHABITED			
277	Basavarajapura	3	2	–	–
278	Bendekere	114	97	–	–
279	Kanihalli	5	2	–	–
280	Thimmappainahalli	UNINHABITED			
281	Hiriyūr	194	155	35	33
282	Bisalehalli	–	–	–	–
283	Byrambudi	155	165	–	–
284	Bettdapura	48	42	–	–
285	Kenchenahalli	79	79	–	–
286	Thimmasettihalli	UNINHABITED			
287	Hariharapura	206	229	–	–
288	Masthihalli	–	–	–	–
289	Chaluvanahalli	43	44	6	6
290	Medarahalli	UNINHABITED			
291	Korenahalli	243	247	–	–
292	Mayagondanahalli	UNINHABITED			
293	Kachighatta	258	260	–	–
294	Rampura	–	–	–	–
295	Kodilinganahalli	UNINHABITED			
296	Salapura	–	–	–	–
297	Suledimmanahalli	UNINHABITED			
298	Kenkerehalli	36	34	–	–
299	Vaderahalli	–	–	–	–
300	Doddenahalli	–	–	–	–
301	Bevinahalli	46	49	–	–
302	Bagilaghatta	69	79	–	–
303	Agrahara	2	1	–	–
304	Uppinahalli	–	–	–	–
305	Chikkerehalli	40	34	–	–
306	Kanakatte	83	82	–	–
307	Keremundinahalli	UNINHABITED			
308	Hampanakatte	UNINHABITED			
309	Donanakatte	–	–	29	37
310	Bommasamudra	41	35	66	64
311	Kumbaraghatta	13	13	–	–
312	Bennigundihalli	43	42	7	7
313	Shankaranahalli	123	107	16	19
314	Maddarahalli	3	3	45	35
315	Kadalamagge	44	43	–	–
316	Kittanakere	66	79	6	6
317	Hosahalli	1	–	–	–
318	Yachagondanahalli	–	–	–	–
319	Madalu	126	114	14	16
320	Yarehalli	108	100	–	–
321	Chikkametikurke	1	–	1	–
322	Sasivalu	81	89	–	–
323	Rampura	171	163	–	–
324	Melenahalli	27	33	–	–
325	Gollarahalli	–	–	–	–
326	Thumbapura	11	13	1	–
327	Mallenahalli	7	9	–	–
328	Kamasamudra	78	80	4	5
329	Paduvanahalli	131	135	–	–
330	Kasuvanahalli	51	45	–	–
331	Thudikenahalli	6	2	–	–
332	Singenahalli	–	–	87	97
333	Yarigenahalli	7	3	51	47
334	Basavanahalli	UNINHABITED			
335	Kurubarahalli	UNINHABITED			
336	Jayachamaraja Pura	71	58	42	45
337	Holalakere	82	85	–	–
338	Doddametikurke	142	98	8	5
339	Haralakatta	288	277	–	–
340	Chikkalkur	–	–	22	17

STATEMENT IV: SCHEDULED CASTES AND SCHEDULED TRIBES POPULATION, 1981

C. No.	Name of the Village/ town urban ward		Scheduled Castes		Scheduled Tribes*	
			M	F	M	F
2			3	4	5	6
1	Mallapura		UNINHABITED			
2	Ramenahalli		–	–	19	20
3	Hirekal Forest		–	–	–	–
4	Nagavedi		81	83	–	–
5	Byrapura		–	–	–	–
46	Doddaghatta		64	60	–	–
47	Kyathanahalli		99	96	–	–
48	Soppinahalli		32	37	2	5
49	Chikkondihalli		2	–	–	–
50	Dibbur		46	50	–	–
351	Sathanagere		28	19	–	–
352	Honnakatta		76	80	–	–
353	Hirisadarahalli		78	78	57	60
354	Jannavara		–	–	–	–
355	Narasipura		159	165	11	18
356	Gollarahalli		4	4	101	88
357	Kallugundi		75	79	24	22
358	Valehalli		7	7	–	–
359	Byrapura		15	14	–	–
360	Hallithimmanahalli		8	8	–	–
361	Shankaranahalli		58	55	–	–
362	Kalasadarahalli		33	33	–	–
363	Battihalli		UNINHABITED			
364	Karadihalli		107	109	–	–
365	Giribommenahalli		3	–	–	–
366	Ahamadpura		1	–	–	–
367	Somasettihalli		6	5	–	–
368	Magenahalli		12	15	–	–
369	Kasavanahalli		4	6	–	–
370	Rangapura Kaval		UNINHABITED			
	URBAN					
11/III	**Arsikere (M)**		**1,513**	**1,472**	**23**	**33**
	Division No. I		1,038	1,074	1	–
	Division No. II		307	263	4	13
	Division No. III		63	70	18	20
	Division No. IV		15	12	–	–
	Division No. V		90	52	–	–
11/IV	**Banavar (M)**		**130**	**129**	**1**	**–**
	Division No. I		11	10	–	–
	Division No. II		112	116	–	–
	Division No. III		3	1	1	–
	Division No. IV		–	–	–	–
	Division No. V		4	2	–	–
	BELUR TALUK	**T**	**17,192**	**16,749**	**620**	**620**
		R	**16,519**	**16,106**	**570**	**588**
		U	**673**	**643**	**50**	**32**
	RURAL					
1	Lakshmipura		–	–	–	–
2	Channapura		–	–	–	–
3	Mavinakere		52	60	–	–
4	Nidagodu		69	72	37	36
5	Gotravalli		54	48	–	–
6	Attalagere		UNINHABITED			
7	Surapura		76	57	–	–
8	Shambuganahalli		77	73	–	–
9	Doddamedur		35	42	–	–
10	Hosahalli		60	62	–	–
11	Ballur		62	61	–	–
12	Benminamane		13	12	–	–
13	Melanahalli		8	9	–	–
14	Karikihalli		12	6	–	–
15	Gabbalagodu		19	23	–	–

L.C. No.	Name of the Village/ town urban ward	Scheduled Castes		Scheduled Tribes*	
		M	F	M	F
1	2	3	4	5	6
16	Chinnenahalli	14	19	–	–
17	Chikkamedur	–	–	–	–
18	Kabbinamane	81	73	–	–
19	Bommadihalli	50	48	–	–
20	Singapura	50	55	–	–
21	Sugalur	26	25	–	–
22	Devalapura	20	23	–	–
23	Balaguppe	19	23	–	–
24	Biranagodu	–	–	–	–
25	Bindenahalli	–	–	–	–
26	Kudumanahalli	29	25	–	–
27	Hosahalli	–	–	–	–
28	Madagodu	61	65	–	–
29	Thalagodu	38	34	3	4
30	Marur	8	11	–	–
31	Chataki	8	3	–	–
32	Magehalli	3	1	–	–
33	Gendehalli	20	26	–	–
34	Angajanahalli	–	–	–	–
35	Aduvalli	22	32	–	–
36	Kalleri	69	73	–	–
37	Kumbarahalli	–	–	–	–
38	Madalamane	–	1	–	–
39	Nidagodu (A.C)	9	6	–	–
40	Byadrasomenahalli	10	7	–	–
41	Kallahalli	UNINHABITED			
42	Aggadalu	38	43	–	–
43	Iravalli	54	60	–	–
44	Agasaravalli	39	34	6	4
45	Vaginakere	10	11	–	–
46	Hunsukere	58	57	–	–
47	Govinahalli	99	104	–	–
48	Mundaghatta	70	44	–	–
49	Kudlur	53	44	3	4
50	Bennur	79	75	16	20
51	Yamasandi	93	84	3	1
52	Kelehalli	38	42	–	–
53	Hanumidi	204	198	–	–
54	Naranapura	141	146	–	–
55	Hosahalli	–	–	–	–
56	Karagada	169	165	–	–
57	Kodanahalli	74	82	–	–
58	Siraghatta	UNINHABITED			
59	Yakkasettihalli	103	97	–	–
60	Channapura	9	9	–	–
61	Hanike	153	132	–	–
62	Malenahalli	104	125	–	–
63	Goilenahalli	UNINHABITED			
64	Honnenahalli Kaval	–	–	4	6
65	Honnenahalli	27	33	–	–
66	Shettihalli	46	42	–	–
67	Somshettihalli	134	132	–	–
68	Doddabyadigere	90	80	–	–
69	Muthuganne	119	94	–	–
70	Shettigere	111	102	–	–
71	Kanaikanahalli	49	52	–	–
72	Koratikere	51	45	–	–
73	Machanaikanahalli	–	–	–	–
74	Hunsekere	98	86	–	–
75	Danaikanahalli	112	116	–	–
76	Bantenahalli	88	90	–	–
77	Somapura	137	139	–	–
78	Chikkabyadigere	139	139	–	–
79	Mudigere	74	76	–	–
80	Rayapura	112	114	–	–

STATEMENT IV: SCHEDULED CASTES AND SCHEDULED TRIBES POPULATION, 1981

L.C. No.	Name of the Village/ town urban ward	Scheduled Castes		Scheduled Tribes*	
		M	F	M	F
1	2	3	4	5	6
81	Nettikere	146	143	–	–
82	Surapura	36	33	–	–
83	Ranaghatta	72	49	–	–
84	Chikkole	55	56	–	–
85	Hirikole	39	37	–	–
86	Chammadevanahalli	UNINHABITED			
87	Kachihalli	–	–	–	–
88	Nittur	28	25	–	–
89	Kerlur	70	65	–	–
90	Prasadihalli	15	11	–	–
91	Sanyasihalli	84	88	–	–
92	Mallapura	50	50	–	–
93	Utpatanahalli	6	3	–	–
94	Bitraualli	22	30	–	–
95	Halebeedu	348	342	1	–
96	Cheelanaikanahalli	67	61	–	–
97	Chikammanahalli	7	–	–	–
98	Kattesomanahalli	8	12	–	–
99	Ponnathapura	38	38	–	–
100	Devihalli	250	222	–	–
101	Mallikarjaunapura	27	25	–	–
102	Yalahanka	59	53	–	–
103	Chikkanahalli	UNINHABITED			
104	Kyathalapura	1	–	–	–
105	Channenahalli	UNINHABITED			
106	Veeradevanahalli	5	9	–	–
107	Shivaladahalli	–	–	–	–
108	Geddalahalli	UNINHABITED			
109	Kallahalli	–	–	–	–
110	Thimmanahalli	16	29	–	–
111	Hebbalu	107	96	–	–
112	Jogihalli	8	3	–	–
113	Kallahalli Kaval	36	32	–	–
114	Kallahalli Kaval (A. M)	48	48	–	–
115	Hakkihalli	–	–	–	–
116	Hullenahalli	51	48	–	–
117	Appagodanahalli	61	76	–	–
118	Kallusettihalli	47	43	–	–
119	Thippanahalli	–	–	–	–
120	Sannaehalli	UNINHABITED			
121	Rajanasiriyur	308	326	–	–
122	Karikattehalli	–	–	–	–
123	Somapura	UNINHABITED			
124	Huvenahalli	UNINHABITED			
125	Motihalli	UNINHABITED			
126	Mayagowdanahalli	10	–	–	–
127	Kallibore Kaval	199	185	–	–
128	Chatchatnahalli	37	22	–	–
129	Mathighatta	180	152	–	–
130	Kondli	–	–	–	–
131	Jogihalli	1	–	–	–
132	Shivanenahalli	94	96	–	–
133	Suranaikanahalli	15	14	–	–
134	Athigudda Kaval	UNINHABITED			
135	Hirihalli	18	21	–	–
136	Maranahalli	–	–	–	–
137	Kodihalli	UNINHABITED			
138	Minuganahalli	–	–	–	–
139	Kabbigarahalli	–	–	–	–
140	Appihalli	–	–	–	–
141	Kanakenahalli	10	12	–	–
142	Chatnahalli	55	58	–	–
143	Balenahalli	UNINHABITED			
144	Hosahalli	–	–	–	–
145	Idahalla Kaval	UNINHABITED			

L.C. No.	Name of the Village/ town urban ward	Scheduled Castes		Scheduled Tribes*	
		M	F	M	F
1	2	3	4	5	6
146	Gangur	46	42	–	–
147	Sanenahalli	103	99	–	–
148	Ghattadahalli	194	160	–	–
149	Kodihalli	034	118	–	–
150	Rajagere	147	154	–	–
151	Gonisomenahalli	34	27	–	–
152	Thattehalli	83	83	37	32
153	Koraranahalli	41	36	–	–
154	Vaddarahalli	188	197	–	–
155	Harubihalli	183	182	–	–
156	Girikallahalli	–	–	–	–
157	Siddapura	98	103	–	–
158	Hulikere	111	103	–	–
159	Madihalli	100	102	112	90
160	Keshavapura	UNINHABITED			
161	Halthore	19	16	–	–
162	Hulugundi	109	126	–	–
163	Hanike	48	46	–	–
164	Bommenahalli	6	8	–	–
165	Thendegere	–	–	–	–
166	Hiriguppe	115	115	–	–
167	Thattekere	7	6	–	–
168	Kanaikanahalli Jodi	–	–	–	–
169	Pura	50	50	–	–
170	Gorur	107	110	–	–
171	Chomanahalli	13	14	–	–
172	Harohalli	75	79	–	–
173	Hadlagere	54	56	–	–
174	Hosahalli	57	47	–	–
175	Mugalihalli	26	23	–	–
176	Andale	158	163	15	20
177	Kallusettihalli	18	25	–	–
178	Thimmanahalli	UNINHABITED			
179	Laxmipura	17	19	–	–
180	Chilkur	–	–	–	–
181	Ramenahalli	48	53	–	–
182	Ibbedu	134	100	–	–
183	Ajjenahalli	34	27	–	–
184	Somenahalli	19	28	–	–
185	Hosahalli	47	50	–	–
186	Ammanagudi Kaval	–	–	–	–
187	Thendekere Jodi	155	145	–	–
188	Veerapura	5	6	–	–
189	Ballenahalli	13	10	–	–
190	Honnenahalli	UNINHABITED			
191	Mudigudda Kaval	–	–	–	–
192	Ramachandrapura	–	–	–	–
193	Shiveyogipura	49	38	–	–
194	Handralu	57	69	–	–
195	Hagare	109	107	–	–
196	Holabagere	–	–	4	6
197	Hagare Kaval	UNINHABITED			
198	Kalyanapura	21	20	–	–
199	Siddanahalli	41	26	–	–
200	Panditanahalli	27	21	–	–
201	Mallapura	UNINHABITED			
202	Siddapura	UNINHABITED			
203	Savasihalli	98	108	–	–
204	Shivapura	11	14	–	–
205	Kodihalli	72	71	11	18
206	Mayagondanahalli	UNINHABITED			
207	Illenahalli	UNINHABITED			
208	Kyathanakere	56	44	–	–
209	Dasagodanahalli	–	–	–	–
210	Umadevihalli	–	–	–	–

STATEMENT IV: SCHEDULED CASTES AND SCHEDULED TRIBES POPULATION, 1981

L.C. No.	Name of the Village/ town urban ward	Scheduled Castes		Scheduled Tribes*	
		M	F	M	F
1	2	3	4	5	6
211	Thirumalanahalli	107	93	–	–
212	Kashipura	UNINHABITED			
213	Ichenahalli	UNINHABITED			
214	Adagooru	159	148	–	–
215	Ramadevarahalla Kaval	UNINHABITED			
216	Kumarihalli	UNINHABITED			
217	Aladahalli	35	26	–	–
218	Devarahalli	–	–	–	–
219	Shivapura Kaval	55	55	–	–
220	Adavibantenahalli	–	–	–	–
221	Bettadalur	61	71	–	–
222	Angadihalli	–	–	–	–
223	Suledevarahalli	–	–	–	–
224	Mulenahalli	116	110	–	–
225	Basavapura	15	11	–	–
226	Biccodu	174	153	30	30
227	Chikkabiccodu	57	59	–	–
228	Somanahalli	–	–	–	–
229	Kalanamata	–	–	–	–
230	Pura	–	–	–	–
231	Bandahalli	–	–	–	–
232	Kodaganahalli	13	15	5	2
233	Hosahalli	1	1	–	–
234	Holalu	73	54	–	–
235	Mahala	–	–	8	10
236	Ankihalli	56	56	–	–
237	Gummanahalli	29	26	–	–
238	Hirivate	32	33	2	1
239	Shingaravalli	13	9	–	–
240	Heddaravalli	12	16	–	–
241	Irakaravalli	24	15	–	–
242	Lakkunda	102	92	1	2
243	Moovala	1	3	–	–
244	Mathavara	105	106	–	–
245	Venktipete	3	–	–	–
246	Arekaravalli	11	10	–	–
247	Huskur	42	46	–	–
248	Chandapura	–	–	–	–
249	Bakravalli	35	33	–	–
250	Chokanahalli	24	21	–	–
251	Challenahalli	6	7	–	–
252	Karadagodu	UNINHABITED			
253	Mogasavara	49	62	–	–
254	Malliganur	25	21	–	–
255	Mallavalli	7	5	–	–
256	Kowri	47	39	–	–
257	Kushavara	47	62	–	–
258	Kiragadalu	6	–	–	–
259	Mugalihalli	36	37	–	–
260	Thagare	73	89	1	1
261	Kogilamane	53	57	–	–
262	Chowdanahalli	125	148	–	–
263	Bommadihalli	64	52	–	–
264	Baliganahalli	12	22	–	–
265	Jagaboranahalli	7	8	–	–
266	Malagere	40	55	–	–
267	Bilaguli	–	–	–	–
268	Ginnanamane	19	12	–	–
269	Nidumanahalli	54	60	–	–
270	Honnemane	3	3	–	–
271	Madaghatta	209	231	–	–
272	Chandanahalli	26	29	–	–
273	Andur	11	9	–	–
274	Mallarahosahalli	57	53	–	–
275	Paduvalalu	73	76	1	–
276	Jinigenahalli	UNINHABITED			
277	Doddihalli	48	59	–	–
278	Krishnapura	8	5	23	34
279	Madavalli	5	4	–	–
280	Yadehalli	28	21	–	–
281	Danaikanahalli	11	7	–	–
282	Kodihalli	10	6	–	–
283	Hemmidaganahalli	–	–	–	–
284	Rajanahalli	37	50	–	–
285	Kallahalli	–	–	–	–
286	Lakkenahalli	5	7	–	–
287	Bolenahalli	–	–	–	–
288	Vaderahalli	UNINHABITED			
289	Kerlur	45	54	–	–
290	Kesagodu	67	81	13	14
291	Mudlagere	UNINHABITED			
292	Neelanahalli	38	43	–	–
293	Chatnahalli	11	8	–	–
294	Honnavalli	3	8	–	–
295	Intitholalu	52	45	–	–
296	Arehalli	441	389	1	–
297	Balaguli	–	–	–	–
298	Utholalu	4	6	–	–
299	Vatehalli	38	39	16	16
300	Hosamane	18	16	–	–
301	Byadane	44	50	–	–
302	Koralagadde	8	12	–	–
303	Uddamanahalli	11	11	–	2
304	Heggade	16	11	–	–
305	Narvepete	6	6	–	–
306	Sulagalle	124	110	7	6
307	Narvey	19	19	30	31
308	Goravanahalli	45	41	–	–
309	Hosahalli	63	50	–	–
310	Thumbudevanahalli	95	94	7	5
311	Murahalli	73	74	–	–
312	Nadagowdanahalli	91	91	2	3
313	Baladakallu	22	25	4	3
314	Madenahalli	6	5	–	–
315	Umbalagodu	5	7	17	27
316	Kanahalli	30	34	–	–
317	Malasavara	177	194	11	10
318	Gurgihalli	15	10	–	–
319	Malahalli	6	2	–	–
320	Adagunchanahalli	–	–	–	–
321	Doddasalavara	50	67	–	–
322	Bakkaravalli	17	10	12	13
323	Chikkasalavara	32	31	–	–
324	Shiragura	244	222	7	5
325	Kumbarahalli	147	152	67	64
326	Cheekanahalli	23	22	–	–
327	Kuppagodu	131	118	10	10
328	Hunuganahalli	91	62	1	3
329	Devarakeshavi	–	–	–	–
330	Kanadur	55	51	–	–
331	Chunganahalli	29	30	–	–
332	Malur	41	51	–	–
333	Madhavapura	–	–	–	–
334	Sanenahalli	17	13	–	–
335	Keethur	29	29	22	31
336	Banasavalli	–	–	–	–
337	Maravathi	–	–	18	22
338	Muthugdahalli	13	21	–	–
339	Somanahalli	11	13	–	–
340	Madvapura	57	53	–	–

STATEMENT IV: SCHEDULED CASTES AND SCHEDULED TRIBES POPULATION, 1981

L.C. No.	Name of the Village/ town urban ward	Scheduled Castes		Scheduled Tribes*	
		M	F	M	F
1	2	3	4	5	6
341	Vajarahalli	UNINHABITED			
342	Kotiganahalli	23	22	–	–
343	Chunchanahalli	–	–	–	–
344	Marur	15	20	–	–
345	Dabbe	36	36	–	–
346	Bettadakeshavi	5	5	–	–
347	Malalakeshavi	–	–	–	–
348	Hirigadde	10	8	–	–
349	Nagenahalli	50	56	–	–
350	Hanjihalli	31	25	–	–
351	Kogodu	77	78	–	–
352	Bommanahalli	32	35	–	–
353	Hirihasade	121	124	–	–
354	Menasinamane	UNINHABITED			
355	Bellotte	10	13	–	–
356	Mathihalli	14	17	–	–
357	Navilahalli	–	–	–	–
358	Alur	44	45	–	–
359	Konerlu	49	36	–	–
360	Mailahalli	85	82	–	–
361	Sullakki	3	7	–	–
362	Kandavara	42	47	–	–
363	Boovanahalli	UNINHABITED			
364	Shettihalli	–	–	–	–
365	Eachlahalli	–	–	–	–
366	Haralakatte	UNINHABIRED			
367	Tholalu	127	141	2	2
368	Gangavara	98	78	–	–
369	Chikkahasade	22	18	–	–
370	Muddanahalli	–	–	–	–
371	Kanaguppe	28	25	–	–
372	Anughatta	–	–	–	–
373	Dolanamane	–	–	–	–
374	Ballavara	73	64	–	–
375	Billagavalli	8	10	–	–
376	Surakodu	1	–	–	–
377	Hullukodu	–	–	–	–
378	Hirigarje	55	63	–	–
379	Kithavara	–	–	–	–
380	Heggadihalli	7	13	–	–
381	Mallapura	50	44	–	–
382	Kadegarje	156	127	–	–
383	Lingapura	12	5	–	–
	URBAN				
	BELUR (M)	**673**	**643**	**50**	**32**
	Division No. I	277	223	–	–
	Division No. II	31	25	2	2
	Division No. III	286	342	14	7
	Division No. IV	65	40	2	–
	Division No. V	14	13	32	23
	CHANNARAYAPATNA T	**10,130**	**10,054**	**462**	**440**
	R	**9,140**	**9,152**	**369**	**353**
	U	**990**	**902**	**93**	**87**
	RURAL				
1	Channarayapatna (Rural)	–	–	–	–
2	D. Kalenahalli	23	24	–	–
3	Marenahalli	–	–	–	–
4	Nagasamudra	14	7	–	–
5	Gurenahalli	44	42	–	–
6	Kerechikkenahalli	3	10	–	–
7	Belasinda	18	18	–	–
8	Gulasinda	28	26	–	–
9	Karimaranahalli	6	4	–	–
10	Kalasinda	52	49	–	–
11	Chikanayakanahalli	6	9	2	–
12	Byaladakere	20	22	–	–
13	Kuruvanka	21	11	–	–
14	Gollara Hosahalli	29	34	–	–
15	Dasapura	7	11	–	–
16	Vaddarahalli	–	–	–	–
17	Sorekayipura	UNINHABITED			
18	Devigere	33	30	–	–
19	Soppinahalli	39	27	–	–
20	Sathenahalli	–	–	–	–
21	Chikkondanahalli	8	4	–	–
22	Dindagur	66	63	–	–
23	Aralapura	21	18	–	–
24	Bandihalli	18	16	–	–
25	Nandipura	6	1	–	–
26	Jogipura	10	10	–	–
27	Malavanaghatta	37	39	–	–
28	Anthanahalli	28	21	–	–
29	Gowdagere Kaval	UNINHABITED			
30	Gowdagere	26	35	–	–
31	Hosur	13	12	–	–
32	Bediganahalli	21	24	–	–
33	Chamadihalli Ane	UNINHABITED			
34	Settyhalli	28	27	–	–
35	Gundasetty Halli	10	11	–	1
36	Guramaranahalli	6	3	–	–
37	Chamadihalli	14	18	–	–
38	K. Kalenahalli	3	2	–	–
39	Janivara	14	16	–	–
40	Janivara Amanikere	UNINHABITED			
41	Sravaneri	34	49	–	–
42	Jathenahalli	4	5	–	–
43	Baralu	1	–	–	–
44	Pyalasamudra	16	14	–	–
45	Yaduvanahalli	–	–	–	–
46	Bisalahalli	–	–	–	–
47	Cholenahalli	46	62	–	–
48	Dadadahalli	43	48	–	–
49	Doddaganni	42	33	–	–
50	Chikkaganni	20	18	–	–
51	Nallur	17	19	–	–
52	Gullahalli	22	30	–	–
53	Adagur	21	21	–	–
54	Mallenahalli	25	26	–	–
55	Yachenahalli	7	9	–	–
56	Kaggali Kaval	–	–	–	–
57	C. R. Patna Amanikere	UNINHABITED			
58	Bindenahalli	23	20	–	–
59	Dandiganahalli	22	17	–	–
60	Muddanahalli	–	–	–	–
61	Hirihalli	12	14	–	–
62	Avareningnakoppal	–	–	–	–
63	Muraranahalli	–	–	–	–
64	Annenahalli	–	–	–	–
65	Doothanur Kaval	UNINHABITED			
66	Madalapura	–	–	–	–
67	Chikkarade	18	10	–	–
68	Doddakarade	22	24	–	–
69	Belaguli	–	–	–	–
70	Chowlagala	9	11	–	–
71	Tarabenahalli	–	–	–	–
72	Varanahalli	12	9	–	–
73	Nettikere	–	–	–	–
74	Sathenahalli	14	16	–	–
75	Ankanahalli	12	17	–	–

STATEMENT IV: SCHEDULED CASTES AND SCHEDULED TRIBES POPULATION, 1981

L.C. No.	Name of the Village/ town urban ward	Scheduled Castes		Scheduled Tribes*	
		M	F	M	F
1	2	3	4	5	6
76	Thippur	2	2	–	–
77	Kundur	58	63	–	–
78	Gyarahalli	9	10	–	–
79	Jakkenahalli	35	36	–	–
80	Thimmalapura	3	4	–	–
81	Y. Singenahalli	19	21	–	–
82	Yaliyur	20	23	–	–
83	Appenahalli	13	17	–	–
84	Uppinahalli	9	6	–	–
85	Chowdenahalli	8	16	–	–
86	Chikkamathighatta	22	22	–	–
87	Doddamathighatta	15	12	–	–
88	Baragur	22	24	–	–
89	Aralabaragur	–	–	–	–
90	Gejjegaranahalli	–	–	10	8
91	Alagodanahalli	35	49	–	–
92	Hosur	101	90	–	–
93	Channapura	–	–	–	–
94	Mallenahalli	44	43	–	–
95	Nimbihalli	9	10	–	–
96	Anekere	40	38	–	–
97	Hampanahalli	UNINHABITED			
98	Kalenahalli	–	–	–	–
99	Bindenahalli	17	16	–	–
100	Bindenahalli Kaval	9	6	–	–
101	Kagganti Kaval	UNINHABITED			
102	Manchegánahalli	–	–	–	–
103	Honnasettihalli	13	15	–	–
104	A. Kalenahalli	25	30	–	–
105	Kachenahalli	22	19	–	–
106	Kumbenahalli	–	–	–	–
107	Somadevarapura	UNINHABITED			
108	Cholenahalli	25	25	–	–
109	Agrahara	30	34	–	–
110	Chittanahosahalli	27	23	–	–
111	Pothanahalli	36	43	–	–
112	Thejigere	20	6	–	–
113	Singenahalli	13	13	–	–
114	Noranakki	13	14	–	–
115	Paduvanahalli	45	44	3	2
116	Nadanahalli	5	12	–	–
117	Vantigudda Kaval	UNINHABITED			
118	Narayanapura	–	–	–	–
119	Sajjekoppal	–	–	–	–
120	Samudravalli	10	9	–	–
121	Sannenahalli	–	–	–	–
122	Sagathavalli	77	83	–	–
123	Sattigowdanahalli	18	16	3	2
124	Somanathanahalli	22	17	101	109
125	B. Samudravalli	–	–	–	–
126	Katrighatta	22	26	–	–
127	Baladare	51	44	–	–
128	Tenkanahalli	–	–	–	–
129	Vagarahalli	19	20	–	–
130	Bagur	110	116	–	–
131	Maruvanahalli	25	38	–	–
132	Madaba	53	57	–	–
133	Darasighatta	–	–	–	–
134	Byadarahalli	–	–	–	–
135	Chamarajapura	–	–	–	–
136	Kumbarahalli	35	43	–	–
137	Muddanahalli	–	–	–	–
138	Mallenahalli	37	38	–	–
139	Kalenahalli	17	15	–	–
140	Kooradahalli	33	32	–	–
141	Krishnapura	–	–	–	–
142	Banavase	–	–	–	–
143	Agrahara	–	–	–	–
144	Yarebore Kaval	UNINHABITED			
145	Agasarahalli	36	33	–	–
146	Narayanapura	–	–	–	–
147	Hongehalli	16	18	–	–
148	Kuri Kaval	12	8	–	–
149	Joisarahalli	39	43	–	–
150	Madhagodanahalli	4	4	–	–
151	M. Shivara	85	84	–	–
152	Honnenahalli	31	41	–	–
153	Jekkenahalli	UNINHABITED			
154	Kamanahalli	–	–	–	–
155	Kalamaranahalli	56	53	–	–
156	Kakkihalli	–	–	–	–
157	Lakkihalli	2	3	–	–
158	Balaghatta	18	14	8	8
159	K. Dasapura	–	–	2	3
160	Kembal	21	24	–	–
161	Balehalli	21	18	–	–
162	Chikkarasanahalli	6	4	–	–
163	Bidare	19	10	–	–
164	Gobblihalli	UNINHABITED			
165	Basavanapura	12	10	–	–
166	Beechagondanahalli	13	14	–	–
167	Hullenahalli	29	28	–	–
168	Valagerehalli	9	14	–	–
169	Kodihalli	77	60	–	–
170	Thippalapura	–	–	–	–
171	Papanaghatta	–	–	–	–
172	Anathi	41	52	–	–
173	Honnanakoppal	–	–	–	–
174	Karehalli	85	80	1	3
175	B. Byrapura	12	8	–	–
176	Chattanahalli	–	–	–	–
177	K. Byrapura	38	41	–	–
178	Chokenahalli	46	47	–	–
179	Adihalli	19	22	–	–
180	Rechihalli	–	–	–	–
181	Channenahalli	–	–	–	–
182	Thimmalapura	–	–	–	–
183	Nagenahalli	3	3	–	–
184	Navile	287	276	–	–
185	Chowvenahalli	–	–	–	–
186	Baktaravalli	37	40	1	–
187	Muddanahalli Kaval	46	57	–	–
188	Somenahalli	–	–	–	–
189	Maragur	39	37	–	–
190	Kamanayakanahalli	39	41	–	–
191	Appenahalli	70	56	–	–
192	Chikkonahalli	12	15	–	–
193	Kallesomanahalli	162	154	–	–
194	Kallumallenahalli	–	–	–	–
195	Darasihalli	4	2	–	–
196	Halasinahalli	7	4	–	–
197	Govinakere	–	–	–	–
198	Kashipura	UNINHABITED			
199	Obalapura	61	54	–	–
200	Dyavanur	90	82	–	–
201	Honnenahalli	32	32	–	–
202	Chowdenahalli	23	23	–	–
203	Daddihalli	31	32	–	–
204	Dyavenahalli	4	9	–	–
205	Nuggehalli	112	102	71	73

STATEMENT IV: SCHEDULED CASTES AND SCHEDULED TRIBES POPULATION, 1981

L.C. No.	Name of the Village/ town urban ward	Scheduled Castes		Scheduled Tribes*	
		M	F	M	F
1	2	3	4	5	6
206	Jambur	136	155	–	–
207	J. Madihalli	–	–	–	–
208	Kalkere	35	29	–	–
209	Chowdenahalli	–	–	–	–
210	Avverahalli	21	22	–	–
211	Honnamaranahalli	19	17	–	–
212	Mavinahalli	99	98	–	–
213	Bhoovanahalli	135	150	–	–
214	Heggadigere	92	93	–	–
215	Tagadur	65	73	–	–
216	Rayasamudra Kaval	2	5	–	–
217	Lakkarasanahalli	27	21	–	–
218	Rangapura	–	–	–	–
219	Narihalli	–	–	–	–
220	Kanuvanaghatta	20	25	–	–
221	Ramapura	1	–	–	–
222	Dyavalapura	–	–	–	–
223	A. Baleguli	51	57	–	–
224	S. Shivara	65	66	–	–
225	Hosahalli	28	33	–	–
226	Yachanaghatta	21	18	–	–
227	Duggenahalli	–	–	–	–
228	Channagonahalli	–	–	–	–
229	Ganjigere	30	28	–	–
230	Hosur	3	3	–	–
231	Neralakere	13	13	–	–
232	Hullenahalli	101	87	–	–
233	Virupakshapura	117	99	–	–
234	Dasapura	8	8	–	–
235	Hoovinahalli	26	20	–	–
236	Mullkere	60	56	–	–
237	Settyhalli	–	–	–	–
238	Sosalagere	54	62	–	–
239	Joisara Mavinahalli	–	–	–	–
240	Basavanapura	12	17	–	–
241	Akkenahalli	12	15	1	5
242	Samudravalli	36	44	–	–
243	Kattigehalli	32	31	–	–
244	Maradihalli	6	7	–	–
245	Baddikere	45	45	–	–
246	Kaval Housr	5	4	–	–
247	Dodderi Kaval	94	93	–	–
248	Chikkonahalli	29	31	–	–
249	Madihalli	22	29	–	–
250	Dodderi	24	22	–	–
251	Guli Honnenahalli	26	28	–	–
252	M. Honnenahalli	34	62	–	–
253	Channenahalli	1	–	–	–
254	Bananakere	10	8	–	–
255	Athihalli	53	41	–	–
256	Kaggere	75	66	–	–
257	Badakanahalli	20	20	–	–
258	Valagere Somanahalli	13	12	–	–
259	Somalapura	–	–	–	–
260	Harasomanahalli	33	45	–	–
261	Nettikere	14	21	–	–
262	Thavarekere	11	12	–	–
263	Tenkanahalli	–	–	–	–
264	Hulikere	16	13	–	–
265	Jambur Amanikere	2	1	–	–
266	Hebbalalu	23	25	–	–
267	Karekere	–	–	–	–
268	Muddanahalli	2	4	–	–
269	Hirisave	202	157	10	7
270	Kollenahalli	–	–	–	–
271	Kothanahalli	25	35	–	–
272	Sabbanahalli	35	31	–	–
273	Ayyarahalli	11	13	–	–
274	Cholamballi	13	12	–	–
275	Kamaravalli	–	–	–	–
276	Yagati	UNINHABITED			
277	Boregowdana Koppal	28	25	–	–
278	Mathighatta	153	188	–	–
279	Bandiyala	UNINHABITED			
280	Channenahalli	6	14	–	–
281	Bommenahalli	14	18	–	–
282	Sorekayipura	5	10	–	–
283	Bookanabetta	–	–	–	–
284	Heggadihalli	18	23	–	–
285	Booka	12	11	–	–
286	Arakere	4	3	18	8
287	Honnenahalli	30	27	6	7
288	Belagihalli	40	41	7	9
289	Thoti	39	39	–	–
290	Jinnenahalli	34	41	1	1
291	Nimbihalli	23	27	–	–
292	Madalagere	37	30	–	–
293	Madalagere Kaval	74	79	–	–
294	Bilikere	29	37	–	–
295	Ungragere	8	11	–	–
296	Masakanahalli	48	47	–	–
297	Duggenahalli	88	79	–	–
298	Dasarahalli	12	13	–	–
299	Kabbali	74	78	2	1
300	Mukikere	19	18	–	–
301	Mandaleekana Halli	4	3	–	–
302	K. Kamanaghatta	–	–	–	–
303	Didaga	29	26	41	23
304	Tumukur	19	18	–	–
305	Bidarakere	9	11	–	–
306	Ugenahalli	1	–	–	–
307	Hammanahalli	–	–	–	–
308	Karikyathanahalli	31	42	–	–
309	Mellahalli	16	16	–	–
310	Thuppadahalli	2	1	–	–
311	Narihalli	13	9	–	–
312	Ullavalli	29	27	–	–
313	Pura	–	–	4	4
314	Hosahalli	58	67	11	15
315	Mudibetta Kaval	–	–	–	–
316	Naganahalli	6	7	–	–
317	Honnasetty Halli	14	17	–	–
318	Gowdarahalli	5	3	–	–
319	Balaganchi	51	55	–	–
320	Kabbinakere	–	–	–	–
321	Makanahalli	3	1	–	–
322	Honna Maranahalli	49	40	–	–
323	Balaganchi Amanikere	6	2	–	–
324	Thimmalapura	–	–	–	–
325	Yalanahalli	12	9	–	–
326	Matekere	32	30	–	–
327	Byadara Halli	7	6	–	–
328	Thoobinakere	16	22	–	–
329	Kirisave	17	17	–	–
330	Shravanbelgola (Rural)	67	65	26	29
331	Uthenahalli	84	23	2	–
332	Halumathighatta	113	81	2	2
333	Kabbalu	–	–	–	–
334	Vaddarahalli	32	42	–	–
335	Chikkabilithi	73	68	–	–

STATEMENT IV: SCHEDULED CASTES AND SCHEDULED TRIBES POPULATION, 1981

L.C. No.	Name of the Village/ town urban ward	Scheduled Castes		Scheduled Tribes*	
		M	F	M	F
1	2	3	4	5	6
336	Hiribilithi	31	32	–	–
337	Kantharajapura	79	81	–	–
338	Jinnenahalli	7	7	–	–
339	Rachenahalli	26	8	1	–
340	Hosahalli (S)	24	20	–	–
341	Jinnathapura	25	32	–	–
342	Bastihalli	43	41	25	21
343	Bekkadamanikere	–	–	–	–
344	Cholenahalli	14	16	–	–
345	Hadenahalli	–	–	–	–
346	Bekka	35	42	–	–
347	Honnenahalli	–	–	7	9
348	Parama	6	4	–	–
349	Shivapura	30	19	–	–
350	Manchenahalli	–	–	–	–
351	Halebelagola	2	1	–	–
352	Ragibommenahalli	18	21	–	–
353	Hosur	–	–	–	–
354	Kodibelagola	53	45	–	–
355	Mattanavile	34	51	3	3
356	Gullenahalli	3	2	–	–
357	Mallasettyhalli	20	17	–	–
358	Rajapura	30	29	–	–
359	Kasarana Halli	4	1	–	–
360	Kempinakote	9	11	–	–
361	Huligere	4	3	–	–
362	Basavanahalli	6	8	–	–
363	Poomadihalli	39	57	–	–
364	Dasarahalli	–	–	–	–
365	Beeranahalli	–	–	–	–
366	Mallenahalli	29	25	–	–
367	Hosur	7	14	–	–
368	Madane	29	32	–	–
369	Ankenahalli	36	21	–	–
370	Juttanahalli	49	58	–	–
371	Dadigatta	70	66	–	–
372	Kumbenahalli	15	17	–	–
373	Chalya	51	63	–	–
374	Sundahalli	37	27	–	–
375	Korenahalli	13	9	–	–
376	Sanenahalli	13	19	–	–
377	Aruvanahalli	16	13	–	–
378	Kantirayapura	13	8	–	–
379	Bommenahalli	12	10	–	–
380	Majjanahalli	–	–	–	–
381	Dammaninagala	88	93	–	–
382	Honnenahalli	26	30	–	–
383	Dinka	8	9	–	–
384	Aladahalli	40	46	–	–
385	K. Hosahalli	–	–	–	–
386	Gurigaranahalli	33	32	–	–
387	Sugganahalli	13	19	–	–
388	Kothanaghatta	29	36	–	–
389	Sugganahalli Koppal	–	–	–	–
	URBAN				
11/VI	**Channarayapatna (M)**	**799**	**734**	**3**	**4**
	Division No. I	33	9	1	–
	Division No. II	648	619	2	4
	Division No. III	87	70	–	–
	Division No. IV	13	14	–	–
	Division No. V	18	22	–	–
11/XII	**Shravanbelgola (M)**	**191**	**168**	**90**	**83**
	Division No. I	12	13	–	–
	Division No. II	32	26	55	52
	Division No. III	123	111	16	12
	Division No. IV	20	15	16	15
	Division No. V	4	3	3	4

L.C. No.	Name of the Village/ town urban ward		Scheduled Castes		Scheduled Tribes*	
			M	F	M	F
1	2		3	4	5	6
	HASSAN TALUK	**T**	**15,042**	**14,437**	**607**	**592**
		R	**12,426**	**12,147**	**465**	**463**
		U	**2,616**	**2,290**	**142**	**129**
	RURAL					
1	Hassan (Rural)		UNINHABITED			
2	Channapatna		92	97	–	–
3	Bittagowdanahalli		44	57	–	–
4	Sankalapura		68	70	–	–
5	Kokkanagatta		26	22	–	–
6	Nagathavalli		3	3	–	–
7	Perumanahalli		42	43	–	–
8	Kabbinahalli		47	38	–	–
9	Agile		24	25	–	–
10	Doddabaganahalli		94	98	–	–
11	Yarebore Kaval		7	8	–	–
12	Hanumanthapura		19	14	–	–
13	Singapatna		30	41	–	–
14	S. Thattekere		–	–	–	–
15	Thattekere		168	163	–	–
16	Narihalli		–	–	–	–
17	Hullenahalli		–	–	–	–
18	Chikkamandiganahalli		38	46	–	–
19	Doddamandiganahalli		77	79	–	–
20	Haluvagilu		126	131	–	–
21	Maragodanahalli		5	3	–	–
22	Bidarakere		61	59	–	–
23	Anniganahalli		–	–	–	–
24	Thimmanahalli		11	13	–	–
25	Eachanahalli		29	32	–	–
26	Kandali		40	38	–	–
27	Anachihalli		34	34	–	–
28	Devarayapatna		24	21	–	–
29	Guddenahalli		163	172	–	–
30	Handinakere		194	216	–	–
31	Yathinakatte		10	6	–	–
32	Nanjedevara Kaval		5	4	–	–
33	Varthikere		8	10	–	–
34	Agalahalli		44	54	–	–
35	Mugalur		60	43	–	–
36	Janivara		11	12	–	–
37	Kuppahalli		56	61	–	–
38	Huvinahalli		7	5	–	–
39	Huvinahalli Kaval		12	11	–	–
40	Hacragowdanahalli		21	20	–	–
41	Korahalli		18	21	–	–
42	Uddur		7	7	–	–
43	Thamlapura		38	36	–	–
44	Chikkakondagula		98	38	9	3
45	Tejur		93	94	–	–
46	Rachenahalli		38	38	–	–
47	Kanchamaranahalli		16	22	–	–
48	Doddakondagula		66	61	–	–
49	Gyarahalli		21	14	–	–
50	Mavinahalli		36	19	–	–
51	Haralahalli		20	13	–	–
52	Chikkahonnehahalli		34	30	–	–
53	Yadiyur		27	29	–	–
54	Chitnahalli		40	34	–	–
55	Nidudi		33	21	–	–
56	Doddapura		39	55	–	–
57	Sankenahalli		31	26	–	–
58	Lakshmisagara		9	9	–	–
59	Boovanahalli		133	123	–	–
60	Samudravalli		–	–	–	–

STATEMENT IV: SCHEDULED CASTES AND SCHEDULED TRIBES POPULATION, 1981

L.C. No.	Name of the Village/ town urban ward	Scheduled Castes		Scheduled Tribes*	
		M	F	M	F
1	2	3	4	5	6
61	Kenchatavalli	41	31	–	–
62	Gekaravalli	3	7	–	–
63	Kasturavalli	–	–	–	–
64	Bustenahalli	–	–	–	–
65	Gendekatte Forest	–	–	–	–
66	Bommanayakanahalli	30	34	–	–
67	Aduvalli	26	–	5	–
68	Gavenahalli	66	55	–	–
69	B. Katihalli	14	10	–	–
70	Doddahonnenahalli	–	–	–	–
71	Satyamangala	195	36	9	11
72	Beeranahalli	UNINHABITED			
73	Salagame	71	57	4	4
74	Aladahalli	7	6	1	3
75	Shanka	71	62	–	–
76	Uyyagodnahalli	UNINHABITED			
77	Attihalli	10	11	–	–
78	Chinnenahalli	7	5	–	–
79	Bommenahalli	5	10	–	–
80	Hosahalli	–	–	–	–
81	Ibdane	87	81	–	–
82	Yelagondanahalli	32	39	–	–
83	Kadadaravalli	206	218	–	–
84	Sanenahalli	58	63	–	–
85	Dyavagondanahalli	–	–	–	–
86	Maranahalli	71	60	–	–
87	Mallenahalli	91	91	–	–
88	Ugane	127	122	–	–
89	Gulenahalli	17	23	–	–
90	Kalathammanahalli	20	16	–	–
91	Madvapura	28	45	–	–
92	Kallenahalli	39	39	–	–
93	Kalenahalli	12	13	–	–
94	Bylahalli	115	112	40	37
95	Kaverahalli	–	–	11	9
96	Lokanahalli	UNINHABITED			
97	Bandihalli	UNINHABITED			
98	Chatranahalli	19	19	–	–
99	Kanavanahalli	–	–	–	–
100	Kamenahalli	41	43	–	–
101	Gundasettihalli	39	40	–	–
102	Dassur	43	36	–	–
103	Gowdagere	6	5	–	–
104	Byadrahalli	UNINHABITED			
105	Doddagadduvalli	150	155	–	–
106	Kyathanahalli	74	75	–	–
107	Thimmanahalli	–	–	–	–
108	Heggadihalli	–	–	–	–
109	Chikkagadduvalli	170	173	–	–
110	Siddapura	1	–	–	–
111	Anuganalu	13	13	–	–
112	Seegegudda Kaval	59	58	–	–
113	Veerapura	–	–	–	–
114	Seege	47	52	–	–
115	Kondajji	91	79	–	–
116	Rayapura	62	64	–	–
117	Kondajji Koppal	1	–	–	–
118	Ballenahalli	43	33	–	–
119	Madihalli	68	95	–	–
120	Ramadevara Kaval	–	–	–	–
121	Ramadevarapura	–	–	–	–
122	Chowdenahalli	–	–	–	–
123	Yalagunda	72	68	–	–
124	Mallanayakanahalli	11	23	–	–
125	Sajjenahalli	64	61	–	–
126	Beekanahalli	4	5	–	–
127	Soppinahalli	80	70	–	–
128	Idalla Kaval	137	334	–	–
129	Koppalahalli	UNINHABITED			
130	Koppalu	UNINHABITED			
131	Bommenahalli	–	–	–	–
132	Kanakere	–	–	–	–
133	Singatagere	94	83	–	–
134	Brahmadevarahalli	50	54	–	–
135	Nagenahalli	54	58	–	–
136	Nittur	185	171	–	–
137	Rangenahalli	46	30	–	–
138	Doddenahalli	UNINHABITED			
139	Ubbenahalli	–	–	–	–
140	Bidaradahalli	2	–	–	–
141	Bingehalli	UNINHABITED			
142	Kelavathi	78	53	–	–
143	Machikatte	UNINHABITED			
144	Mandiganahalli	–	–	–	–
145	Devalapura	–	–	–	–
146	Haruvanahalli	51	37	–	–
147	Thirumaladevaragudda Kaval	–	–	–	–
148	Devihalli	22	21	11	7
149	Kalludevarahalli	65	66	–	–
150	Gullenahalli	–	–	–	–
151	Thimmanahalli	6	8	–	–
152	Kakkehalli	56	63	–	–
153	Hommagodnahalli	29	32	–	–
154	Sundenahalli	26	28	–	–
155	Kadaga	86	72	–	–
156	Mugganahalli	–	–	–	–
157	Govindapura	–	–	–	–
158	Narsipura	–	–	–	–
159	Dudda	111	104	–	–
160	Mayasandra	49	54	–	–
161	Honnenahalli	–	–	–	–
162	Krishnapura	21	19	–	–
163	Heragu	60	50	–	–
164	H. Byarapura	22	18	–	–
165	K. Dyavalapura	–	–	–	–
166	Hariharapura	59	67	–	–
167	Kenchanahalli	–	–	–	–
168	Hanipanahalli	28	32	–	–
169	Kanajanahalli	–	–	–	–
170	Kammarige	10	15	–	–
171	Melagodu	70	65	–	–
172	Haranahalli	13	11	–	–
173	Chakanahalli	–	–	–	–
174	Gadenahalli	–	–	–	–
175	Bandihalli	18	17	–	–
176	G. Mylanahalli	54	68	–	–
177	Halasinahalli	–	–	–	–
178	Yogihalli	15	8	–	–
179	Handrangi	–	–	–	–
180	Devalapura	5	9	–	–
181	Thendihalli	34	41	–	–
182	Kommanahalli	28	24	–	–
183	Chikkaboovanahalli	–	–	–	–
184	Koravangala Kaval	46	53	–	–
185	Koravangala	82	91	–	–
186	Jakkenahalli	12	9	–	–
187	Uddurahalli	36	46	–	–
188	Duddavalagere Kaval	UNINHABITED			
189	Chikkadalur	59	61	–	–
190	Mahadevanahalli	15	16	–	–

STATEMENT IV: SCHEDULED CASTES AND SCHEDULED TRIBES POPULATION, 1981

L.C. No.	Name of the Village/ town urban ward	Scheduled Castes		Scheduled Tribes*	
		M	F	M	F
1	2	3	4	5	6
191	Cheeranahalli	4	6	–	–
192	Gowripura	15	11	–	–
193	Rampura	UNINHABITED			
194	Mudlapura	36	42	–	–
195	Somanahalli Kaval	7	5	–	–
196	Somanahalli	41	35	–	–
197	K. Hosahalli	13	15	–	–
198	Kabbali	80	90	–	–
199	Krishnapura	116	122	–	–
200	Mallanayakanahalli	UNINHABITED			
201	H. Mylahalli	72	88	–	–
202	Kodihalli	34	28	–	–
203	Poomagame	51	45	–	–
204	Chikkamenahalli	22	21	–	–
205	Muthathi	34	39	–	–
206	Bhogarahalli	16	19	–	–
207	Kuduragundi	45	46	–	–
208	Lingarasanahalli	5	1	–	–
209	Hongarahalli	83	70	–	–
210	Rangapura Kaval	UNINHABITED			
211	Thirupathihalli	38	38	5	11
212	Vedavathi	29	27	2	3
213	M. Devihalli	–	–	–	–
214	Thimmanahalli	–	–	13	9
215	Honnavara	54	58	–	–
216	Chigatihalli	–	–	–	–
217	Hullenahalli	–	–	–	–
218	Basavagatta	29	18	1	–
219	B. Byrapura	10	5	–	–
220	Karebore Kaval	–	–	–	–
221	Anugavalli	5	7	–	–
222	Hirikadlur	40	37	–	–
223	B. Devihalli	3	4	–	–
224	Kittanakere	33	24	–	–
225	Siddapura	1	1	–	–
226	Chinnammanahalli	–	–	–	–
227	Thimmalapura	23	27	–	–
228	Rudradevarahalli	–	–	–	–
229	Attavara	2	4	–	–
230	Manjenahalli Kaval (Chamarajpura)	96	91	–	–
231	A. Hosahalli	8	13	–	–
232	Mudigere	–	–	–	–
233	Bommenahalli	35	29	–	–
234	Honnammanahalli	–	–	–	–
235	Savankanahalli	4	2	–	–
236	Anehalli	14	14	–	–
237	Bittahalli	12	12	–	–
238	Arasihalli	14	9	–	–
239	Gowdagere	–	–	–	–
240	Valagerehalli	45	43	–	–
241	Shanthigrama	195	210	–	–
242	Addihalli	8	11	–	–
243	Madenur	37	38	–	–
244	Byadarahalli Kaval	–	–	–	–
245	K. Byadarahalli	–	–	–	–
246	Kanive Aladahalli	59	61	–	–
247	Muddanahalli	4	3	–	–
248	Hittalaladahalli	29	36	–	–
249	Karekere	15	19	–	–
250	Junjanahalli	6	6	–	–
251	Karekere Kaval	81	85	–	–
252	Ballenahalli	1	–	–	–
253	Jagaravalli	25	28	205	235
254	Mallappanabetta Kaval	UNINHABITED			
255	B. Hosahalli	7	9	–	–

L.C. No.	Name of the Village/ town urban ward	Scheduled Castes		Scheduled Tribes*	
		M	F	M	F
1	2	3	4	5	6
256	Bijemaranahalli	–	–	–	–
257	Melagodanahalli	12	10	–	–
258	Nellakkihalli	–	–	–	–
259	Hosur	–	–	–	–
260	Mallahalli	7	8	–	–
261	Holalu	14	12	–	–
262	Devihalli	14	15	–	–
263	Bengatta	–	–	–	–
264	Hongere Kaval	UNINHABITED			
265	Mallanayakanahalli	–	–	–	–
266	Bandihalli	–	–	–	–
267	Halasinahalli	7	5	11	4
268	Markuli	110	100	3	8
269	Malali Kaval	–	–	–	–
270	Dummagere	–	–	–	–
271	Nagenahalli	20	14	–	–
272	Muthige	27	34	–	–
273	Kallugeduganahalli	3	–	–	–
274	Muthigehirihalli	27	30	–	–
275	Hasuvinabetta Kaval	UNINHABITED			
276	Danayakanahalli	20	21	–	–
277	Buntarahalli	41	50	–	–
278	Hanchihalli Kaval	UNINHABITED			
279	Hanchihalli	11	9	–	–
280	Halenahalli	7	6	–	–
281	Chikkamallenahalli	6	6	–	–
282	Kallenahalli	40	28	–	–
283	Guddadatheranya	85	85	–	–
284	Kurubarahalli	20	27	–	–
285	Doddamallenahalli	13	12	–	–
286	Mani Kaval	UNINHABITED			
287	Marenahalli	40	20	–	–
288	Huluvare	64	75	–	–
289	Hosahalli	27	25	–	–
290	Mosale	54	57	–	–
291	Ammagodanahalli	7	12	–	–
292	Thimmanahalli	–	–	–	–
293	Bastihalli	39	40	–	–
294	Banavase	12	18	–	–
295	Narayanapura	–	–	–	–
296	Ambuga	57	67	–	–
297	Konthagodanahalli	2	3	–	–
298	Ganigarahosahalli	85	88	–	–
299	Kanchanahalli	18	12	–	–
300	Sathenahalli	58	73	–	–
301	Guduganahalli	27	24	–	–
302	Gaddehosahalli	19	23	–	–
303	K. Hirihalli	31	34	–	–
304	Savanthanahalli	29	34	–	–
305	Chigahalli	35	43	–	–
306	Ankanahalli	UNINHABITED			
307	Doddaladahalli	28	30	–	–
308	Kowshika	95	96	6	4
309	Samudravalli	–	–	–	–
310	Chikkabasavanahalli	18	15	–	–
311	Kachanayakanahalli	8	11	–	–
312	Doddabasavanahalli	14	16	–	–
313	Doddahonnenahalli	5	6	–	–
314	Doddagenigere	5	10	–	
315	Chikkagenigere	6	6	–	–
316	Burudalubore Kaval	UNINHABITED			
317	Thyavihalli	3	2	–	–
318	Upparahosahalli	49	51	–	–
319	Heggadihalli	–	–	–	–
320	Ranganathapura	–	–	–	–

STATEMENT IV: SCHEDULED CASTES AND SCHEDULED TRIBES POPULATION, 1981

L.C. No.	Name of the Village/ town urban ward	Scheduled Castes		Scheduled Tribes*	
		M	F	M	F
1	2	3	4	5	6
321	Perumenahalli	10	8	–	–
322	Hongere	84	63	–	–
323	Kattaya	57	65	–	–
324	Hulihalli	–	–	–	–
325	Bachihalli	21	12	–	–
326	Hyarane	66	66	–	–
327	Jakkanahalli	26	24	–	–
328	Kittane	57	70	–	–
329	Kuradbore Kaval	UNINHABITED			
330	Beeranahalli	UNINHABITED			
331	Maranayakanahalli	30	27	–	–
332	Channangihalli	86	78	–	–
333	Kabbathi	27	30	–	–
334	Dasalapura	UNINHABITED			
335	Ankapura	59	76	3	1
336	Seegur	57	51	–	–
337	Malledevarapura	185	190	3	7
338	Karle Kaval	–	–	–	–
339	Mukundur	91	87	–	–
340	Mukundur Hosahalli	79	68	–	–
341	Nayakarahalli	59	56	–	–
342	Karle	49	36	–	–
343	Sattigarahalli	65	72	–	–
344	Mallappanahalli	21	13	–	–
345	Avverahalli	15	22	–	–
346	Banavase	20	16	–	–
347	Thyagatur	37	41	–	–
348	Ramagatta	–	–	–	–
349	Devihalli	–	–	–	–
350	Uduvare	38	34	–	–
351	Hirigowdanahalli	–	–	115	100
352	Varadalapura	–	–	–	–
353	Ankanahalli	–	–	–	–
354	Channapura	UNINHABITED			
355	Chikkanayakanahalli	45	39	–	–
356	Beekanahalli	11	11	–	–
357	Konapura	UNINHABITED			
358	Oorumundala Hosahalli	UNINHABITED			
359	Padumanahalli	3	4	–	–
360	Anjaneyapura	3	4	–	–
361	Byadarahalli	51	52	–	–
362	Kodaramanahalli	58	57	–	–
363	Jinnenahalli	74	95	–	–
364	Bommenahalli	2	5	–	–
365	Henavanahalli Kaval	59	60	–	–
366	Sidala Hosahalli	15	14	–	–
367	Changaravalli	17	19	–	–
368	Gondi Kaval	UNINHABITED			
369	Chowdavalli	74	70	–	–
370	Hiriganahalli	–	–	–	–
371	Muddanahalli	39	35	–	–
372	Madihalli	–	–	–	–
373	Settihalli	155	154	–	–
374	Thamaganahalli	16	16	–	–
375	Muttanahalli	30	28	–	–
376	Rahuthanahalli	–	–	–	–
377	Kallahalli	89	85	–	–
378	Ballekere	41	48	–	–
379	Doranahalli	5	7	–	–
380	Doranahosahalli	19	17	–	–
381	Dundanayakanahalli	83	71	6	6
382	Malligavalu	86	69	–	–
383	Bilagunda	18	15	–	–
384	Kattehosahalli	7	7	–	–
385	Malliganahalli	18	24	–	–
386	Uppahalli	3	3	–	–
387	Myadarahalli	–	–	–	–
388	Honnammanahalli	–	–	–	–
389	Gadenahalli	20	32	–	–
390	Shankaranahalli	42	48	2	1
391	Gopanahalli	–	–	–	–
392	Mallappanahalli	42	44	–	–
393	Golenahalli	56	54	–	–
394	Virupanahalli	2	3	–	–
395	Parasanahalli	39	31	–	–
396	Sirajbore Kaval	–	–	–	–
397	Javenahalli	13	10	–	–
398	Chikkabaganahalli	59	56	–	–
399	Kattaya Kaval	–	–	–	–
	URBAN				
11/VII	***Gorur (P)***	**504**	**442**	**30**	**19**
11/VIII	**Hassan (M)**	**2,112**	**1,848**	**112**	**110**
	Ward No. I	378	322	17	12
	Ward No. II	130	155	13	11
	Ward No. III	870	631	9	13
	Ward No. IV	24	32	66	59
	Ward No. V	710	708	7	15
HOLENARSIPUR TALUK	**T**	**11,458**	**11,339**	**903**	**907**
	R	**9,346**	**9,286**	**829**	**840**
	U	**2,112**	**2,053**	**74**	**67**
	RURAL				
1	Amani Hirekere	–	–	–	–
2	Mallappanahalli	31	27	–	–
3	Thirumalapura	–	–	–	–
4	Dakshinanala	UNINHABITED			
5	Mangalapura	–	–	69	68
6	Gondimallenahalli	90	80	–	–
7	Thattekere	36	37	–	–
8	Sunkalhosur	UNINHABITED			
9	Tevadahalli	23	19	–	–
10	Gaddehosur	–	–	–	–
11	Hipped Amaanikere	UNINHABITED			
12	Mudalahippe	73	90	–	–
13	Jakkavalli	5	6	45	43
14	Hangrahosur	UNINHABITED			
15	Ulivala	43	43	–	–
16	Mulekalenahalli	20	24	–	–
17	Kattehosur	–	–	–	–
18	Valambige	–	–	–	–
19	Adikekerehosur	12	8	–	–
20	Singapura	108	112	–	–
21	Singapura Nala	–	–	–	–
22	Somanahalli	10	11	96	97
23	Gunje	2	5	–	–
24	Ediganahosur	33	34	–	–
25	Maranayakanahalli	23	23	–	–
26	Srimatada Kaval–I	UNINHABITED			
27	Beeranahalli	22	20	–	–
28	Srimatada Kaval–II	UNINHABITED			
29	Gulladapura	–	–	–	–
30	Aladahalli	2	3	–	–
31	Hullahalli	–	–	–	–
32	Peddanahalli	–	–	–	–
33	S. Ankanahalli	1	–	–	–
34	Honnavara	–	–	–	–
35	Kongalabeedu	47	61	–	–

STATEMENT IV: SCHEDULED CASTES AND SCHEDULED TRIBES POPULATION, 1981

L.C. No.	Name of the Village/ town urban ward	Scheduled Castes		Scheduled Tribes*	
		M	F	M	F
1	2	3	4	5	6
36	Chikkchagahalli	52	56	–	–
37	Laxmipura	155	160	–	–
38	Mallenahalli	–	–	–	–
39	Lakkur	110	109	–	–
40	Haralahalli	16	24	–	–
41	Gadenahalli	UNINHABITED			
42	Ichanahalli	189	182	–	–
43	Yalechagahalli	69	87	–	–
44	Galipur	93	89	–	–
45	Galipura Kaval	UNINHABITED			
46	Byadarahalli	70	72	–	–
47	Bandisettihalli	88	87	–	–
48	Mundanahalli	105	103	–	–
49	Billenahalli	16	19	–	–
50	Chigahalli	145	115	–	–
51	Challigarahalli	UNINHABITED			
52	Boovanahalli	42	34	–	–
53	Hirehalli	14	14	–	–
54	Doddabyagathavalli	133	138	–	–
55	Ankavalli	20	19	–	–
56	Gangoor	59	54	–	–
57	Ankanahalli	8	10	–	–
58	Maragowdanahalli	46	40	–	–
59	Paduvalahippe	11	10	–	–
60	Makavalli	44	47	–	–
61	Kattahalli	65	64	–	–
62	Chikkabyagathavalli	123	137	–	–
63	Shivapura	–	–	–	–
64	Ankanathapura	–	–	–	–
65	Nagalapura	78	83	–	–
66	Sankanahalli	83	76	–	–
67	Krishnapura	116	110	–	–
68	Chittanahalli	517	503	–	–
69	Hallimysore	106	55	7	7
70	Kallahalli	55	64	–	–
71	Doddahalli Kaval	UNINHABITED			
72	Kabbur	31	32	–	–
73	Mallenahalli	8	5	–	–
74	Bachanahalli	31	32	–	–
75	Dalagowdanahalli	96	87	–	–
76	Kolalubore Kaval	UNINHABITED			
77	C. Hindalahalli	39	38	–	–
78	Doddakadanur	116	98	70	70
79	Chikkakadanur	–	–	11	17
80	Menaganahalli	69	87	–	–
81	Alagodanahalli	4	1	–	–
82	Annechakenahalli	8	9	–	–
83	Bantarathalalu	–	–	–	–
84	Arehalli	–	–	–	–
85	Devaramuddanalli	146	140	–	–
86	Havinamaranahalli	62	49	–	–
87	Kadavinabachanahalli	42	45	–	–
88	Nagarthi	84	83	7	7
89	Nagarthi Amanikere	UNINHABITED			
90	Kodihalli	–	–	–	–
91	Uddibore Kaval	2	1	–	–
92	Sravanur	9	9	–	–
93	Gulganjihalli	32	31	24	21
94	Hirithalalu	37	37	–	–
95	Maluganahalli	10	6	–	–
96	Kotiganahosur		–	–	–
97	Ganjikuppahalli	16	15	–	–
98	Rangenahalli	59	42	–	–
99	Nagaranahalli	96	87	–	–
100	Mudala Mayigowdanahalli	23	22	–	–
101	Ragithalli Kaval	32	31	–	–
102	Neggalahalli	–	–	–	–
103	Yadegowdanahalli	15	12	–	–
104	Doddahalli	64	72	5	2
105	Sanyasihosahalli	UNINHABITED			
106	Marahalli	–	–	–	–
107	Marahalli Kaval	UNINHABITED			
108	Donanaghatta	8	3	–	–
109	Ankanathapura	UNINHABITED			
110	Anekannambadi	273	262	220	213
111	Honnenahalli	34	36	–	–
112	Shankarasettihalli	–	–	–	–
113	Devaraguddenahalli	–	–	7	11
114	Gummanaladahosahalli	–	–	–	–
115	Mukkanahalli	38	31	16	19
116	Makaballi	68	63	6	9
117	Upparahosahalli	24	15	–	–
118	Gohalli	19	19	–	–
119	Singanakuppe	–	–	–	–
120	Mangalavadi	68	71	–	–
121	Kyathanahalli	108	112	–	–
122	H. Hindalahalli	19	20	–	–
123	Kuri Kaval	40	41	–	–
124	Badakyathanahalli	68	70	–	–
125	Nanjalapura	UNINHABITED			
126	Bylagunda Kaval	UNINHABITED			
127	Malanayakanahalli	2	8	–	–
128	Neralebore Kaval	UNINHABITED			
129	Kogilahalli	–	–	–	–
130	Nerle	103	96	–	–
131	Sidalahalli	–	–	–	–
132	Bidarakka	54	65	51	51
133	Somanahalli	1	–	–	–
134	Gejjiganahalli	81	86	–	–
135	Guddenahalli	–	–	–	–
136	Hadya	3	4	–	–
137	Motanayakanahalli	–	–	–	–
138	Niduvani	69	70	–	–
139	Kuppe	88	102	–	–
140	Bediganahalli	15	12	–	–
141	Gopagundi	54	48	–	–
142	Beekanahalli	UNINHABITED			
143	Bandiganahalli	–	–	–	–
144	Machagowdanahalli	–	–	–	–
145	Odanahalli	113	127	–	–
146	Gubbi	113	118	6	5
147	Uyyagowdanahalli	UNINHABITED			
148	Uddurhosahalli	169	171	–	–
149	Keragodu	126	127	–	–
150	Muddanahalli	95	101	–	–
151	Ramenahalli	33	25	–	–
152	Cholenahalli	–	–	–	–
153	Jakkanahalli	–	–	–	–
154	Gopanahalli	–	–	–	–
155	Madihalli	12	12	47	57
156	Jakanahalli	69	79	–	–
157	Kalbore Kaval	UNINHABITED			
158	Haragodanahalli	63	60	–	–
159	Tathanahalli	149	156	–	–
160	Tejur Mayagowdanahalli	26	38	–	–
161	Tejur	142	125	–	–
162	Malliganahalli	103	105	–	–
163	Halekote	86	70	–	–
164	Haradanahalli	38	31	–	–
165	Kyathanahalli	31	32	–	–

STATEMENT IV: SCHEDULED CASTES AND SCHEDULED TRIBES POPULATION, 1981

L.C. No.	Name of the Village/ town urban ward	Scheduled Castes		Scheduled Tribes*	
		M	F	M	F
1	2	3	4	5	6
166	Sigaranahalli	33	50	–	–
167	Thavanandi	97	127	5	4
168	Hariharapura	11	13	2	2
169	Beeranahalli	12	10	–	–
170	Kalenahalli	UNINHABITED			
171	Borehosur	21	22	–	–
172	Chakenahalli	27	19	–	–
173	Arekalhosahalli	–	–	16	19
174	Boranahalli	31	31	–	–
175	Ankanahalli	17	22	–	–
176	Chandapura	UNINHABITED			
177	Teranya	48	50	–	–
178	Sabbanahalli	36	30	–	–
179	Karaganahalli	12	7	–	–
180	Malali	24	25	3	7
181	Parasanahalli	15	17	–	–
182	Gavisomanahalli	5	5	–	–
183	Mavanoor	44	55	–	–
184	Laxmipura	–	–	–	–
185	Bittagowdanahalli	10	9	–	–
186	Misiganahalli	–	–	–	–
187	Kallenahalli	–	–	–	–
188	Banukuppe	16	20	–	–
189	Pillenahalli	17	16	–	–
190	Shivapura	7	9	–	–
191	Kamenahalli	56	63	–	–
192	Athichowdenahalli	–	–	2	4
193	Ontigudda Kaval	–	–	–	–
194	Kurubarahalli	57	54	–	–
195	Kodihalli	123	93	1	–
196	Halekunche	9	8	–	–
197	Doddakunche	59	67	23	30
198	Hosahalli	–	–	–	–
199	Gopanahalli	UNINHABITED			
200	Kalenahalli Kaval	71	78	–	–
201	Beechenahalli Hantha	UNINHABITED			
202	Beechenahalli	64	82	–	–
203	Vaddarahalli	40	35	–	–
204	Hadavanahalli	30	9	–	–
205	Hadavanahalli Hantha	UNINHABITED			
206	Unnenahalli Hantha	UNINHABITED			
207	Unnenahalli	–	–	–	–
208	Marasettihalli	19	22	–	–
209	Mallasamudra	28	18	–	–
210	Mallasamudra Hantha	UNINHABITED			
211	Kattehosahalli	–	–	–	–
212	Kattehosahalli Hantha	UNINHABITED			
213	Maresettihalli Hantha	UNINHABITED			
214	Gulisathenahalli Hantha	UNINHABITED			
215	Gulisathenahalli	23	30	–	–
216	Sagar	UNINHABITED			
217	Sagar Hantha	UNINHABITED			
218	Kumkumadahosur	102	97	23	26
219	Kumkumadahosur Hantha	UNINHABITED			
220	Hoovinahalli Hantha	UNINHABITED			
221	Hoovinahalli	5	5	–	–
222	Bettadasathenahalli	39	40	26	25
223	Bagivalu	41	37	–	–
224	Bagivalu Hantha	UNINHABITED			
225	Kadavinahosahalli	242	200	–	–
226	Kadavinahosahalli Hantha	UNINHABITED			
227	Kadavinakote	81	108	–	–
228	Kadavinakote Hantha	–	–	–	–
229	Hirebelaguli Hantha	UNINHABITED			
230	Hirebelaguli	226	242	–	–
231	Yalleshapura	49	53	–	–
232	Yalleshapura Hantha	UNINHABITED			
233	Kattebelaguli	276	247	21	15
234	Kattebelaguli Hantha	UNINHABITED			
235	Beemanahalli	–	–	–	–
236	Chikkanahalli	96	88	–	–
237	Channapura	–	–	–	–
238	Kamasamudra	61	81	–	–
239	Mavinakere	10	10	–	–
240	Amanichikkere	UNINHABITED			
241	Amanidoddakere	UNINHABITED			
242	Haralahalli	4	3	–	–
243	Hanumanahalli	22	22	–	–
244	Basavanayakanahalli	7	7	20	11
245	Hangarahalli	22	18	–	–
246	Nyamanahalli	1	–	–	–
247	Kabbinahalli	42	55	–	–
248	Kinnarahalli	20	17	–	–
249	Machagowdanahalli	13	14	–	–
	URBAN				
	11/IX Holenarsipur (M)	**2,112**	**2,053**	**74**	**67**
	Division No. I	21	7	33	34
	Division No. II	1,117	1,054	38	28
	Division No. III	974	992	3	5
	MANJARABAD TALUK T	**14,592**	**14,368**	**553**	**517**
	R	**13,860**	**13,652**	**551**	**514**
	U	**732**	**716**	**2**	**3**
	RURAL				
1	Sakleshpur (Rural)	194	174	–	–
2	Cowdahalli	34	46	–	–
3	Iragalu	–	–	–	–
4	Hallibylu	3	4	1	1
5	Chikkasathigala	61	60	–	–
6	Doddasathigala	77	95	–	–
7	Janekere	160	182	–	–
8	Ibbadi	176	203	5	3
9	Sullakki	137	120	18	15
10	Shanthapura	27	20	–	–
11	Nallulli	41	45	–	–
12	Kamanahalli	67	73	14	3
13	Byakaravalli	114	115	–	–
14	Haragarahalli	93	96	4	5
15	Kelaginamanchahalli	27	22	–	–
16	Kadagaravalli Estate	–	–	–	–
17	Kadagaravalli	61	52	–	–
18	Aluvalli	6	8	–	–
19	Bugadahalli	11	16	–	–
20	Kyanahalli	48	50	–	–
21	Arekere	156	163	–	–
22	Hullahalli	54	56	6	1
23	Hullahalli Estate	11	14	4	3
24	Kesaganahalli	123	110	2	2
25	Kumbardi Estate	3	2	–	–
26	Kalagane	62	58	–	–
27	Donigal	69	65	–	–
28	Nadahalli	67	67	–	–
29	Kumbardi	99	80	6	6
30	Devihalli	23	18	–	–
31	Anemahal	74	61	1	2
32	Hebbasale	103	104	4	4
33	Ganadahole	82	79	–	–
34	Hennali	139	127	–	–
35	Baikere	115	132	8	3

STATEMENT IV: SCHEDULED CASTES AND SCHEDULED TRIBES POPULATION, 1981

L.C. No.	Name of the Village/ town urban ward	Scheduled Castes		Scheduled Tribes*	
		M	F	M	F
1	2	3	4	5	6
36	Kelagalale	71	83	2	3
37	Biradahalli	59	59	–	–
38	Kirahalli	17	20	–	–
39	Masuvalli	60	48	2	1
40	Halasulige	198	193	18	11
41	Kadabanahalli	–	–	–	–
42	Magadi	28	29	2	8
43	Jannapura	20	18	–	–
44	Doddanagara	69	66	–	–
45	Achangi	76	74	–	–
46	Hasadi	39	30	–	2
47	Basavanahalli	13	17	–	–
48	Hosur Estate	93	88	–	–
49	Kollahalli	60	57	–	–
50	Matasagara Coffee Estate	11	16	–	–
51	Matasagara	106	100	–	–
52	Echalavalli Estate	21	18	–	–
53	Kabbinagadde	100	108	–	–
54	Kogaravalli	101	100	4	5
55	Siddapura	45	45	–	–
56	Kanigalamane	4	4	–	–
57	Halebelur	44	36	3	3
58	Ramanahalli	77	85	–	–
59	Malali	299	311	25	21
60	Belagodu	17	20	–	–
61	Eswarahalli	180	183	–	–
62	Menasumakki	42	55	–	–
63	Hasugavalli	42	32	3	3
64	Ballu	313	305	–	–
65	Chikkanayakanahalli	95	104	–	–
66	Banavase	169	168	–	–
67	Rajendrapura	62	59	–	–
68	Jammanahalli	77	68	–	–
69	Hosagadde	76	73	–	–
70	Bandihalli	35	33	–	–
71	Kuniganahalli	50	40	–	–
72	Adarvalli	13	17	12	10
73	Heggove	35	34	2	1
74	Kelavalli	39	38	–	–
75	Vadur	54	71	1	–
76	Kiruhunse	37	44	15	20
77	Harakanahalli	19	21	–	–
78	Halekere	80	84	–	–
79	Hosakere	34	37	–	–
80	Bage	89	82	–	–
81	Gantebommanahalli	6	5	–	–
82	Yadehalli	142	133	11	15
83	Aluvalli	7	9	24	26
84	Gulagalale	58	52	–	–
85	Kakanamane	26	23	–	–
86	Kendanamane	110	87	1	1
87	Hebbanahalli	155	146	–	–
88	Balagodu	124	110	–	–
89	Udevara	198	191	6	6
90	Kesaguli	52	35	–	–
91	Mathigalale	9	12	–	–
92	Kiruvale	8	8	–	–
93	Lakkunda	5	7	–	–
94	Sundavalli	72	63	–	–
95	Sidigalale	46	54	–	–
96	Moogali	65	73	75	81
97	Kudanahalli	59	61	–	–
98	Golagonde	147	144	–	–
99	Yeslur	322	326	–	–
100	Chikkakundur	65	58	–	–

L.C. No.	Name of the Village/ town urban ward	Scheduled Castes		Scheduled Tribes*	
		M	F	M	F
1	2	3	4	5	6
101	Doddakundur	37	48	–	–
102	Mathur	11	13	–	–
103	Maragalli	72	79	–	–
104	Heggadihalli	21	27	–	–
105	Changadihalli	69	80	–	–
106	Herur	149	164	–	–
107	Santhahalli	56	53	–	–
108	Sundahalli	60	79	–	–
109	Manjur	9	11	–	–
110	Echalabeedu	72	66	–	–
111	Kalale Estate	22	22	7	14
112	Hanase	33	24	–	–
113	Hanase Estate	24	18	5	4
114	Kalale	68	61	–	–
115	Thadakalu	16	24	–	–
116	Kowkudi	48	61	–	–
117	Hosakote	8	10	–	–
118	Hosakote Estate	18	17	5	5
119	Hosur	108	102	–	–
120	Kadlur	–	–	–	–
121	Narur	49	58	–	–
122	Hulagathur Estate	15	–	–	–
123	Vodahalli	30	41	–	–
124	Thambalagere	9	7	–	–
125	Mageri	21	26	–	–
126	Banagere	9	5	–	–
127	Kongahalli	24	28	–	–
128	Goddu	–	–	–	–
129	Hulagathur	31	29	–	–
130	Hadalkerehalli	42	50	–	–
131	Uchangi	36	28	–	–
132	Palahalli	–	–	–	–
133	Karagoor	42	60	–	–
134	Lakkunda	32	33	–	–
135	Halliyur	1	1	–	–
136	Hadya	73	62	–	–
137	Igoor	188	218	–	–
138	Igoor Estate	45	36	6	4
139	Yadakere	45	46	–	–
140	Athiganahalli	35	34	–	–
141	Doddanahalli	48	50	–	1
142	Gowdarabylu	19	21	–	–
143	Hennalli	3	3	1	1
144	Magalu	26	28	–	–
145	Kumbarahalli	81	61	–	–
146	Kothanahalli	4	2	–	–
147	Kerodi	165	173	–	–
148	Chikkallur	35	31	–	–
149	Thontalapura	35	42	–	–
150	Doddakallur	86	90	–	–
151	Saragahalli	14	17	–	–
152	Hethur	181	192	–	–
153	Marakalli	3	2	–	–
154	Hadlahalli	33	17	–	–
155	Jedigadde	–	–	–	–
156	Athihalli	80	90	5	1
157	Kumathahalli	–	–	–	–
158	Bachalli	67	39	–	–
159	Yaragalli	–	–	–	–
160	Maragathur	–	–	–	–
161	Byagadihalli	35	38	–	–
162	Vanagoor	11	10	–	–
163	Vanagoor Estate	8	10	–	–
164	Arini Estate	UNINHABITED			
165	Mankanahalli	23	21	2	1

STATEMENT IV: SCHEDULED CASTES AND SCHEDULED TRIBES POPULATION, 1981

L.C. No.	Name of the Village/ town urban ward	Scheduled Castes		Scheduled Tribes*	
		M	F	M	F
1	2	3	4	5	6
166	Boranamane	–	–	–	–
167	Yathahalla	–	–	–	–
168	Arini	10	9	–	–
169	Bisle State Forest	UNINHABITED			
170	Bajumane Estate	–	–	–	–
171	Battekumari	–	–	–	–
172	Hongadahalla	108	103	–	–
173	Balehalla	4	3	–	–
174	Kagenari State Forest	–	–	–	–
175	Yadekumari	–	–	1	–
176	Hosahalli	19	22	–	–
177	Hiridanahalli	–	–	–	–
178	Chinnahalli	11	9	3	1
179	Bommanakere	55	55	–	–
180	Vaddarahalli	9	5	–	–
181	Kurubathur	19	19	–	–
182	Yadavarahalli	31	22	–	–
183	Bellur	82	76	–	–
184	Nidigere	77	104	–	–
185	Echalapura	16	23	–	–
186	Hadlahalli	117	129	–	–
187	Ummathur	71	59	–	–
188	Karadigala	45	48	–	–
189	Valalahalli	104	104	–	–
190	Hiriyur	19	18	–	–
191	Bannahalli	1	1	–	–
192	Bobbanahalli	1	–	–	–
193	Konabanahalli	–	–	–	–
194	Hanbal	263	267	8	4
195	Hadige Estate	11	8	–	–
196	Madanapura	133	122	15	14
197	Makkihalli	74	64	–	–
198	Mavinahalli	117	108	–	–
199	Agalahatti	58	61	25	26
200	Dabbegadde	20	22	–	–
201	Jambardi	87	69	51	32
202	Kyamanahalli	71	64	–	–
203	Mavinakolu	29	37	–	–
204	Raxidi Estate	48	48	–	–
205	Agani	85	82	–	–
206	Kadumane Estate	861	800	–	–
207	Kadumane	2	1	–	–
208	Manjanahalla Estate	145	135	–	–
209	Heggade	184	155	7	7
210	Manibeegithi Estate	UNINHABITED			
211	Kumarhalli	–	–	–	–
212	Hodachahalli	5	–	–	2
213	Achanahalli	94	72	3	2
214	Maragunda	33	35	28	21
215	Nelagalli	22	23	3	4
216	Neekanahalli	95	90	2	4
217	Maragadi	1	2	20	16
218	Hirimande	76	69	12	15
219	Devaladakere	36	32	–	–
220	Kogaravalli	80	69	–	–
221	Hanjagodanahalli	52	37	5	8
222	Hurudi	137	142	–	–
223	Acharadi	60	48	30	24
224	Bachanahalli	16	18	–	–
225	Hanjagodanahalli Estate	140	148	24	30
226	Bachanahalli Avarekadu Estate	7	9	4	8
227	Hadige	72	61	–	–
	URBAN				
	11/XI Sakleshpur (M)	**732**	**716**	**2**	**3**
	Division No. I	207	215	1	1
	Division No. II	57	48	–	–
	Division No. III	452	444	–	–
	Division No. IV	16	9	1	2

Note: 1. New towns treated as such for the first time in 1981 Census are printed in Italics.

2. The following abbreviations have been used within brackets against the names of the towns to indicate the civic status of the town.

M: Municipality P: Panchayat

3. Under Column No. 1, the following abbreviations are used.

T: Total R: Rural U: Urban

STATEMENT V: TOTAL, SCHEDULED CASTES AND SCHEDULED TRIBES POPULATION, 1981 URBAN BLOCKWISE

L.C. No.	Name of Town/Ward Urban Block	Total Population	Scheduled Castes	Scheduled Tribes*
1	2	3	4	5
11/I	**ALUR (M)**	**4177**	**824**	**–**
	DIVISION NO. I	1173	148	–
	E. B. No. 1	646	73	–
	E. B. No. 2	527	75	–
	DIVISION NO. II	1496	606	–
	E. B. No. 3	566	201	–
	E. B. No. 4	488	25	–
	E. B. No. 5	442	380	–
	DIVISION NO. III	1508	70	–
	E. B. No. 6	379	6	–
	E. B. No. 7	541	35	–
	E. B. No. 8	588	29	–
11/II	**ARKALGUD (M)**	**11069**	**1919**	**13**
	DIVISION NO. I	2469	128	–
	E. B. No. 1	536	62	–
	E. B. No. 2	535	2	–
	E. B. No. 3	800	64	–
	E. B. No. 4	598	–	–
	DIVISION NO. II	2343	206	13
	E. B. No. 5	480	81	–
	E. B. No. 6	597	113	–
	E. B. No. 7	611	12	–
	E. B. No. 8	655	–	–
	DIVISION NO. III	1928	734	13
	E. B. No. 9	484	1	–
	E. B. No.10	386	92	13
	E. B. No.11	525	346	–
	E. B. No.12	533	295	–
	DIVISION NO. IV	2154	646	–
	E. B. No. 13	466	276	–
	E. B. No. 14	652	367	–
	E. B. No. 15	591	3	–
	E. B. No. 16	445	–	–
	DIVISION NO. V	2175	205	–
	E. B. No. 17	469	17	–
	E. B. No. 18	492	1	–
	E. B. No. 19	707	21	–
	E. B. No. 20	507	166	–
11/III	**ARSIKERE (M)**	**25351**	**2985**	**56**
	DIVISION NO. I	5708	2112	1
	E. B. No. 1	572	84	–
	E. B. No. 2	729	516	–
	E. B. No. 3	433	227	–
	E. B. No. 4	846	186	–
	E. B. No. 5	239	50	–
	E. B. No. 6	753	622	–
	E. B. No. 7	783	317	–
	E. B. No. 8	301	10	–
	E. B. No. 9	344	–	1
	E. B. No.10	708	–	–
	DIVISION NO. II	7234	571	17
	E. B. No. 11	863	71	–
	E. B. No. 12	790	16	9
	E. B. No. 13	865	–	–
	E. B. No. 14	534	10	–
	E. B. No. 15	571	5	–
	E. B. No. 16	396	24	–
	E. B. No. 17	640	26	5
	E. B. No. 18	435	311	–
	E. B. No. 19	488	67	–
	E. B. No. 20	457	–	–
	E. B. No. 21	651	10	–
	E. B. No. 22	544	21	3
	DIVISION NO. III	3299	133	38
	E. B. No. 23	398	75	33
	E. B. No. 24	618	5	–
	E. B. No. 25	682	25	29
	E. B. No. 26	366	–	6
	E. B. No. 27	624	17	–
	E. B. No. 28	611	11	–
	DIVISION NO. IV	3543	27	–
	E. B. No. 29	727	13	–
	E. B. No. 30	737	2	–
	E. B. No. 31	866	7	–
	E. B. No. 32	796	1	–
	E. B. No. 33	417	4	–
	DIVISION NO. V	5567	142	–
	E. B. No. 34	628	34	–
	E. B. No. 35	517	–	–
	E. B. No. 36	366	–	–
	E. B. No. 37	814	8	–
	E. B. No. 38	644	–	–
	E. B. No. 39	562	18	–
	E. B. No. 40	685	42	–
	E. B. No. 41	638	12	–
	E. B. No. 42	713	28	–
11/IV	**BANAVAR (M)**	**6601**	**259**	**1**
	DIVISION NO. I	1901	21	–
	E. B. No. 1	490	–	–
	E. B. No. 2	731	–	–
	E. B. No. 3	680	21	–
	DIVISION NO. II	1286	228	–
	E. B. No. 4	505	217	–
	E. B. No. 5	781	11	–
	DIVISION NO. III	1568	4	1
	E. B. No. 6	413	–	–
	E. B. No. 7	464	–	–
	E. B. No. 8	691	4	1
	DIVISION NO. IV	724	–	–
	E. B. No. 9	724	–	–
	DIVISION NO. V	1122	6	–
	E. B. No. 10	473	6	–
	E. B. No. 11	649	–	–
11/V	**BELUR (M)**	**13590**	**1316**	**82**
	DIVISION NO. I	2648	500	–
	E. B. No. 1	554	436	–
	E. B. No. 2	312	19	–
	E. B. No. 3	373	33	–
	E. B. No. 4	455	7	–
	E. B. No. 5	300	–	–
	E. B. No. 6	654	5	–
	DIVISION NO. II	2792	56	4
	E. B. No. 7	442	18	–
	E. B. No. 8	308	11	4
	E. B. No. 9	400	4	–
	E. B. No. 10	345	18	–
	E. B. No. 11	724	5	–
	E. B. No. 12	573	–	–

STATEMENT V: TOTAL, SCHEDULED CASTES AND SCHEDULED TRIBES POPULATION, 1981 URBAN BLOCKWISE

L.C. No.	Name of Town/Ward Urban Block	Total Population	Scheduled Castes	Scheduled Tribes*
1	2	3	4	5
	BELUR (M) (Concld.)			
	DIVISION NO. III	3132	628	21
	E. B. No. 13	504	33	6
	E. B. No. 14	603	87	–
	E. B. No. 15	524	8	–
	E. B. No. 16	520	429	–
	E. B. No. 17	358	41	4
	E. B. No. 18	623	30	11
	DIVISION NO. IV	2329	105	2
	E. B. No. 19	504	16	2
	E. B. No. 20	486	5	–
	E. B. No. 21	723	–	–
	E. B. No. 22	616	84	–
	DIVISION NO. V	2689	27	55
	E. B. No. 23	685	11	17
	E. B. No. 24	626	–	–
	E. B. No. 25	669	–	–
	E. B. No. 26	709	16	38
11/VI	**CHANNARAYAPATNA (M)**	**16297**	**1533**	**7**
	DIVISION NO. I	2515	42	1
	E. B. No. 1	652	25	–
	E. B. No. 2	730	–	–
	E. B. No. 3	592	17	1
	E. B. No. 4	541	–	–
	DIVISION NO. II	4404	1267	6
	E. B. No. 5	947	416	–
	E. B. No. 6	703	245	–
	E. B. No. 7	562	98	–
	E. B. No. 8	785	14	–
	E. B. No. 9	690	328	–
	E. B. No. 10	717	166	6
	DIVISION NO. III	3735	157	–
	E. B. No. 11	542	90	–
	E. B. No. 12	813	40	–
	E. B. No. 13	523	7	–
	E. B. No. 14	614	11	–
	E. B. No. 15	483	9	–
	E. B. No. 16	760	–	–
	DIVISION NO. IV	2881	27	–
	E. B. No. 17	623	–	–
	E. B. No. 18	708	9	–
	E. B. No. 19	822	5	–
	E. B. No. 20	728	13	–
	DIVISION NO. V	2762	40	–
	E. B. No. 21	811	8	–
	E. B. No. 22	748	19	–
	E. B. No. 23	657	6	–
	E. B. No. 24	546	7	–
11/VII	***GORUR (P)***	**5237**	**946**	**49**
	E. B. No. 1	716	665	–
	E. B. No. 2	769	8	–
	E. B. No. 3	682	46	20
	E. B. No. 4	743	40	–
	E. B. No. 5	495	11	–
	E. B. No. 6	657	36	–
	E. B. No. 7	571	31	11
	E. B. No. 8	604	109	18
11/VIII	**HASSAN (M)**	**71534**	**3960**	**222**
	WARD NO. 1	12837	700	29
	E. B. No. 1	700	75	–
	E. B. No. 2	724	11	4
	E. B. No. 3	585	92	–
	E. B. No. 4	586	21	–
	E. B. No. 5	613	–	–
	E. B. No. 6	426	249	–
	E. B. No. 7	581	146	–
	E. B. No. 8	559	5	–
	E. B. No. 9	753	10	–
	E. B. No. 10	427	–	–
	E. B. No. 11	843	14	–
	E. B. No. 12	658	6	–
	E. B. No. 13	774	16	–
	E. B. No. 14	674	12	–
	E. B. No. 15	719	1	6
	E. B. No. 16	616	–	1
	E. B. No. 17	583	32	9
	E. B. No. 18	711	6	2
	E. B. No. 19	652	–	7
	E. B. No. 20	653	4	–
	WARD NO. 2	11753	285	24
	E. B. No. 21	569	84	–
	E. B. No. 22	409	3	–
	E. B. No. 23	637	–	–
	E. B. No. 24	596	1	–
	E. B. No. 25	644	8	1
	E. B. No. 26	784	–	–
	E. B. No. 27	732	–	–
	E. B. No. 28	622	5	–
	E. B. No. 29	429	34	4
	E. B. No. 30	660	14	–
	E. B. No. 31	313	46	6
	E. B. No. 32	583	15	–
	E. B. No. 33	451	13	–
	E. B. No. 34	503	6	–
	E. B. No. 35	326	–	–
	E. B. No. 36	494	21	–
	E. B. No. 37	797	7	3
	E. B. No. 38	371	6	–
	E. B. No. 39	375	–	–
	E. B. No. 40	653	22	5
	E. B. No. 41	805	–	5
	WARD NO. 3	20528	1501	22
	E. B. No. 42	906	–	–
	E. B. No. 43	332	2	–
	E. B. No. 44	352	18	–
	E. B. No. 45	711	3	–
	E. B. No. 46	780	28	–
	E. B. No. 47	415	2	3
	E. B. No. 48	520	2	–
	E. B. No. 49	539	63	–
	E. B. No. 50	329	–	–
	E. B. No. 51	518	1	–
	E. B. No. 52	489	–	–
	E. B. No. 53	648	24	6
	E. B. No. 54	515	12	–
	E. B. No. 55	397	3	–
	E. B. No. 56	647	2	–
	E. B. No. 57	669	141	–
	E. B. No. 58	604	–	–
	E. B. No. 59	359	–	–
	E. B. No. 60	583	64	–
	E. B. No. 61	794	7	–
	E. B. No. 62	615	318	–
	E. B. No. 63	815	43	–
	E. B. No. 64	543	31	–
	E. B. No. 65	591	6	–
	E. B. No. 66	464	293	–
	E. B. No. 67	714	165	–
	E. B. No. 68	432	59	–
	E. B. No. 69	464	10	–
	E. B. No. 70	501	–	–

STATEMENT V: TOTAL, SCHEDULED CASTES AND SCHEDULED TRIBES POPULATION, 1981 URBAN BLOCKWISE

L.C. No.	Name of Town/Ward Urban Block	Total Population	Scheduled Castes	Scheduled Tribes*
1	2	3	4	5
	HASSAN (M) (Concld.)			
	E. B. No. 71	583	–	7
	E. B. No. 72	628	6	–
	E. B. No. 73	477	12	–
	E. B. No. 74	415	–	–
	E. B. No. 75	731	7	–
	E. B. No. 76	689	188	–
	E. B. No. 77	759	11	6
	WARD NO. 4	11714	56	125
	E. B. No. 78	642	–	–
	E. B. No. 79	461	–	–
	E. B. No. 80	346	–	–
	E. B. No. 81	518	–	–
	E. B. No. 82	524	13	–
	E. B. No. 83	606	5	–
	E. B. No. 84	329	–	–
	E. B. No. 85	571	5	–
	E. B. No. 86	474	–	–
	E. B. No. 87	579	–	–
	E. B. No. 88	586	2	–
	E. B. No. 89	765	4	7
	E. B. No. 90	648	17	–
	E. B. No. 91	517	9	–
	E. B. No. 92	660	1	107
	E. B. No. 93	539	–	7
	E. B. No. 94	809	–	–
	E. B. No. 95	460	–	4
	E. B. No. 96	574	–	–
	E. B. No. 97	692	–	–
	E. B. No. 98	414	–	–
	WARD NO. 5	14702	1418	22
	E. B. No. 99	640	1	–
	E. B. No. 100	872	11	–
	E. B. No. 101	410	–	–
	E. B. No. 102	582	–	–
	E. B. No. 103	708	258	–
	E. B. No. 104	430	–	–
	E. B. No. 105	401	–	–
	E. B. No. 106	857	–	5
	E. B. No. 107	699	–	–
	E. B. No. 108	674	2	17
	E. B. No. 109	675	8	–
	E. B. No. 110	769	–	–
	E. B. No. 111	647	–	–
	E. B. No. 112	720	7	–
	E. B. No. 113	643	5	–
	E. B. No. 114	720	–	–
	E. B. No. 115	509	7	–
	E. B. No. 116	507	–	–
	E. B. No. 117	421	–	–
	E. B. No. 118	688	17	–
	E. B. No. 119	534	8	–
	E. B. No. 120	740	589	–
	E. B. No. 121	565	505	–
	E. B. No. 122	291	–	–
11/IX	**HOLENARSIPUR (M)**	**20219**	**4165**	**141**
	DIVISION NO. I	5460	28	67
	E. B. No. 1	509	–	4
	E. B. No. 2	527	–	–
	E. B. No. 3	448	–	–
	E. B. No. 4	537	–	–
	E. B. No. 5	551	11	–
	E. B. No. 6	443	–	27
	E. B. No. 7	412	–	–
	E. B. No. 8	165	–	–
	E. B. No. 9	757	14	36
	E. B. No. 10	589	–	–
	E. B. No. 11	522	3	–
	DIVISION NO. II	7069	2171	66
	E. B. No. 12	655	–	–
	E. B. No. 13	793	–	–
	E. B. No. 14	780	149	–
	E. B. No. 15	461	120	2
	E. B. No. 16	737	17	–
	E. B. No. 17	404	–	–
	E. B. No. 18	700	4	–
	E. B. No. 19	731	107	64
	E. B. No. 20	692	682	–
	E. B. No. 21	558	556	–
	E. B. No. 22	558	536	–
	DIVISION No. III	7690	1966	8
	E. B. No. 23	648	644	–
	E. B. No. 24	558	364	–
	E. B. No. 25	801	459	–
	E. B. No. 26	420	86	–
	E. B. No. 27	636	1	–
	E. B. No. 28	626	20	8
	E. B. No. 29	750	172	–
	E. B. No. 30	342	196	–
	E. B. No. 31	656	–	–
	E. B. No. 32	559	–	–
	E. B. No. 33	338	–	–
	E. B. No. 34	516	–	–
	E. B. No. 35	246	19	–
	E. B. No. 36	594	5	–
11/X	**KONANUR (M)**	**6931**	**1463**	**1**
	DIVISION NO. I	2325	76	1
	E. B. No. 1	462	54	–
	E. B. No. 2	460	6	–
	E. B. No. 3	662	8	1
	E. B. No. 4	741	8	–
	DIVISION NO. II	1753	128	–
	E. B. No. 5	495	59	–
	E. B. No. 6	655	6	–
	E. B. No. 7	603	63	–
	DIVISION NO. III	1572	22	–
	E. B. No. 8	488	–	–
	E. B. No. 9	680	–	–
	E. B. No. 10	404	22	–
	DIVISION NO. IV	1281	1237	–
	E. B. No. 11	663	663	–
	E. B. No. 12	618	574	–
11/XI	**SAKLESHPUR (M)**	**12025**	**1448**	**5**
	DIVISION NO. I	3282	422	2
	E. B. No. 1	901	275	–
	E. B. No. 2	472	119	–
	E. B. No. 3	732	–	–
	E. B. No. 4	481	4	2
	E. B. No. 5	696	24	–
	DIVISION NO. II	2988	105	–
	E. B. No. 6	448	91	–
	E. B. No. 7	381	–	–
	E. B. No. 8	473	–	–
	E. B. No. 9	313	1	–
	E. B. No. 10	586	4	–
	E. B. No. 11	240	–	–
	E. B. No. 12	547	9	–
	DIVISION No. III	4000	896	–
	E. B. No. 13	409	51	–
	E. B. No. 14	359	46	–

STATEMENT V: TOTAL, SCHEDULED CASTES AND SCHEDULED TRIBES POPULATION, 1981 URBAN BLOCKWISE

L.C. No.	Name of Town/Ward Urban Block	Total Population	Scheduled Castes	Scheduled Tribes*
1	2	3	4	5
	SAKLESHPUR (M) (Concld.)			
	E. B. No. 15	786	210	-
	E. B. No. 16	600	104	-
	E. B. No. 17	207	21	-
	E. B. No. 18	662	233	-
	E. B. No. 19	528	219	-
	E. B. No. 20	449	12	-
	DIVISION NO. IV	1755	25	3
	E. B. No. 21	776	11	1
	E. B. No. 22	668	2	2
	E. B. No. 23	311	12	-
11/XII	**SHRAVANBELGOLA (M)**	**5441**	**359**	**173**
	DIVISION NO. I	1283	25	-
	E. B. No. 1	303	-	-
	E. B. No. 2	534	25	-
	E. B. No. 3	446	-	-
	SHRAVANBELGOLA (M) (Concld.)			
	E. B. No. 4	412	28	39
	E. B. No. 5	824	30	68
	DIVISION NO. III	937	234	28
	E. B. No. 6	452	-	20
	E. B. No. 7	485	234	8
	DIVISION NO. IV	1163	35	31
	E. B. No. 8	362	8	-
	E. B. No. 9	305	22	31
	E. B. No. 10	496	5	-
	DIVISION NO. V	822	7	7
	E. B. No. 11	443	7	7
	E. B. No. 12	379	-	-

Note: – Scheduled Tribes figures would appear to include high returns relating to certain communities with nomenclatures similar to those included in the list of Scheduled Tribes consequent on the removal of area restrictions.

STATEMENT VI: DESCRIPTION OF BOUNDARIES AND DETAILS OF AREAS INCLUDED IN CENSUS ENUMERATION BLOCKS IN THE URBAN AREAS OF THE DISTRICT

E.B.	Boundaries of Census Enumeration Blocks				Buildings Covered under the Enumeration Blocks		
No.	East	West	North	South	Name or No. of Street/Road/ Lane/Cross Road/Etc.,	Building No. From	To
1	2	3	4	5	6	7	8
Town: Alur (M)				**Division No. – I**		**Taluk: Alur**	
1	Dadadahalli road in Survey No's 45, 46 and 58 (TMC limit)	Survey No. 189 in TMC limit	Doddi Beedi and Sakleshpur-Hassan Main Road	TMC limits (Sy. No. 33, 53, 189 and 29)	Doddi Beedi Bedachavalli road Left side of Marasukoppal Left side of Marasukoppal – A.K. Colony road	1 28 46 136	27 39 61 147
2	Sy. No. 1 & 140 and Sakleshpur-Hassan road	Sy. No. 189 in TMC limits	Sy. No. 958 in TMC limits	Doddi Beedi and Sakleshpur-Hassan Road	Right side of Marasukoppal road Northern side of Marasukoppal road Southern side of Marasukoppal road Marasukoppal – A.K. Colony road	40 83 62 112 124	45 111 82 123 135
				Division No – II			
3	Sakleshpur-Hassan Main road	Sy. No. 153 & 154 in TMC limits	Old Town road in TMC limits	Bikkod Road Sy. No. 50 in TMC limits	Eastern side of the Main road Western side of the Main road upto Bikkod cross road Bikkodu cross road Old Town road A.K. Colony of Old Alur road	1 7 14 28 64	6 13 27 63 89
4	Bank Circle road	Old Town road	Sy. No. 24 & 20 in TMC limits	Hassan – Sakleshpur Main road	Western side of Hospital road II Row III Row IV Row V Row End of road Northern side of Hospital road Hospital compound upto Old Shandy road Left side of the Bank Circle road	1 9 16 21 24 28 32 52 65	8 15 20 23 27 31 51 64 73
5	Hunusavally road Sy. No. 48 in TMC limits	Bank Circle road	Sy. No. 49 & 50 in TMC limits	Sakleshpur – Hassan Main road	Right side of the Bank Circle road to A.D. Colony road Left side of the A.D. Colony road A.D. Colony upto Municipal Water tank Eastern side of A.D. Colony A.D. Colony Proper	74 78 81 84 106	77 80 83 105 149
				Division – III			
6	Old Shandy road	Old Alur town road	Old Town road to Hospital road	Sakleshpur-Hassan Main Road	From Cross road of Old Town road and Main road Left side of the Hospital Lane From right side of the Hospital lane to Mutton Stall to Petty shop	1 136 131 50	49 138 135 57
7	Sy. No. 56 in TMC limits	Old Shandy joining Hassan – Sakleshpur Main Road	Old Shandy road	Hassan – Sakleshpur Main Road	From Petty shop to Bus Stand Main Road From back row of Main road to Old Shandy road Right side of Old Shandy road Right side of Bank Circle Road to Shivaswamy's house Right side of Hunusavally road	58 117 73 88 103 100	72 130 87 99 116 102
8	Sy. No. 55 in TMC limits	Hassan-Sakleshpur Main road	Hassan-Sakleshpur Main road	Bedachavalli Sy. No. 46 and Dadadahalli Sy. No. 20 and 21 in TMC limits	Right side of Sakleshpur-Hassan Main road Dodda Beedi to Bedachavalli cross to Chandra's Canteen Left side of Main road Right side of Doddi Beedi Cross road Left side of Doddi Beedi Left side of Dadadahalli road to Agro Industries Godown	1 96 29 52 87 82 62	28 100 51 61 95 86 81
Town: Arkalgud (M)				**Division No. – I**		**Taluk: Arkalgud**	
1	Marur road	KEB Road and and Tank Bund road	From Marur road to House No. 70 which includes Ramanathapura and Hassan road and Hentegere road	Electric Office road	From Marur Circle to Ramanathapura road which covers the houses on the left side of Ramanathapura Road Light office to left side of Circle Hentegere road and eastern side of Tank bund Pourakarmika Colony, Cinema talkies, bus stand and the western side of Hentegere road	1 53 57 69	52 56 68 70

STATEMENT VI: DESCRIPTION OF BOUNDARIES AND DETAILS OF AREAS INCLUDED IN CENSUS ENUMERATION BLOCKS IN THE URBAN AREAS OF THE DISTRICT

E.B.	Boundaries of Census Enumeration Blocks				Buildings Covered under the Enumeration Blocks		
No.	East	West	North	South	Name or No. of Street/Road/ Lane/Cross Road/Etc.,	Building No. From	To
1	2	3	4	5	6	7	8
Town: Arkalgud (M) (Contd.)				**Division No. – I (Concld.)**		**Taluk: Arkalgud**	
2	Kumbara Street	Hentegere road	Eastern side of Shandy maidan and A. K. Colony	South West portion of Ramanathapura road	Hentegere road and eastern side houses of circle, and Holenarsipur (H N. Pur) road	71	74
					H. N. Pur road and north side house of the circle	75	76
					All the houses to northern side of Ramanathapura road, Kumbara Street upto H. N. Pur road	77	132(5)
3	Western side houses of Basavanagudi Street	General Hospital compound & houses of Muslim Street	Agasara Street, and Besthara Street	Muslim Street, Choultry street and all the houses on the western side of Basavanagudi Street	Agasara Street (NS)	1	4
						10	19
					Muslim Street (ES)	5	9
					Agasara Street (WS)	20	26
					Besthara Street	27	–
					Agasara Street (NS)	28	33
					Agasara Street cross	34	–
					Agasara Street	35	38
					Choultry Street (ES)	39	45
					Agasara Street cross	46	47
					Basavanagudi Street	48	57
					Basavanagudi Street	70	78
						88	98
4	Western portion of Kumbara Street	Eastern portion of Basavanagudi bearing No. 58 to 69 & 79 to 87	Northern side of Dhobi Street bearing No. 99 to 123 and Muslim Street	Southern portion of Dhobi Street	Northern portion of Dhobi Street	58	69
					Back side houses and the	79	87
					nothern portion of Dhobi Street	99	109
					Northern portion of Dhobi Street	110	111
					Back side houses to the	112	113
					northern portion of Dhobi Street		
					Dhobi Street	114	116
					Northern portion of Dhobi Street	117	123
					Western portion of Kumbara Street	124	127
					Southern portion of Dhobi street	128	139
					Back side houses and Southern	140	–
					portion of Dhobi Street		
				Division No. – II			
5	Road which leads to Marur and western portion houses of Muttchilame	End of Municipal limit and the western portion of the Machagondanahalli limit	Houses of Kumbara Street from 1 to 3 and southern portion upto Municipal limit	Road leading to Ramanathapura	Northern portion of Kumbara Street	1	3
					Southern portion of Kumbara Street	4	5
					Houses of Kumbara Street	6	29
					Eastern portion of Kumbara Street	30	36
					Northern portion of Marur road	37	50
					Ramanathapura road and	51	63
					Southern portion of Hassan Marur road		
					Western portion of Ramanathapura road	64	79
					Northern portion of Ramanathapura road	80	81
					Southern portion of Ramanathapura road	82	85
					Northern portion of Ramanathapura road	86	90
6	Ramanathapura road and end of Municipal limit	Marur road and eastern side houses bearing No. 92 ro 129 and Hostel road	Municipal boundary and tank	Ramanathapura road and Malalikere boundary	Machagondanahalli interior	91	111
					portion and western side	112	114
					of the road		
					Machagondanahalli interier portion and	115	129
					eastern side of the road		
					Machagondanahalli A. K. Colony	130	153
					Doddanayakana Koppalu	154	176
7	Kurubara Street all houses (No. 53 to 57 & 82 to 83	Petta Main road eastern side houses, Anantha Setty galli cross-No. 106, including temple from 67 to 105 Telagara galli cross-H. No. 37 Madegowda galli cross H. No. 7 and Hassan road	Anantha Setty galli southern side of H. No. 84 to 98	Doddakere and Municipal limits	Right side of Petty shop of Javarappa and Sannappa	1	7
					Right side of Jayanallappa's	8	17
					shops to Javarappa house		
					Left side of KEB Street,	18	23
					NES office and KEB colony	24	29
					Madegowda Street	30	36
					Right side houses of Dodda-	37	52
					nayakana Koppalu		
					Telagar Street	53	81
					Left side of Telagar Street	82	98
					till the end of Kajjilakkaiah Street		
					Kajjilakkaiah Street	99	106

Note: WS: Western Side, ES: Eastern Side, NS: Northern Side, SS: Southern Side, BS: Both Sides.

STATEMENT VI: DESCRIPTION OF BOUNDARIES AND DETAILS OF AREAS INCLUDED IN CENSUS ENUMERATION BLOCKS IN THE URBAN AREAS OF THE DISTRICT

E.B.	Boundaries of Census Enumeration Blocks				Buildings Covered under the Enumeration Blocks		
No.	East	West	North	South	Name or No. of Street/Road/ Lane/Cross Road/Etc.,	Building No. From	To
1	2	3	4	5	6	7	8
Town: Arkalgud (M) (Contd.)				**Division No. – II (Concld.)**		**Taluk: Arkalgud**	
8	Road which leads to Banadahally from Kurubara Street including the H. No. 184 to 219	Madegowda's house bearing No. 122 at Petta Main road and Rangegowda house bearing No. 129	Left side houses of Ramanathapura road bearing No. 130 to 184	Backside houses at Ananthasetty's galli bearing No. 107 to 122	From Kurubara Street to Ramegowda galli	107	122
					Left side houses of Ramegowda galli	123	128
					Houses of Kurubara Street	129	165
					Kurubara Street	166	184
					Doddanayakana Koppal road to the left side of Aralikatte	185	219
					Behind Electric Office		220(3)
				Division No. – III			
9	Houses on Kashipura road bearing No. 52 to 59 and 21 to 30	Municipal Quarters (1 to 20)	Municipal boundary	Kashipura road and Hentegere Koppal road upto Municipal Quarters	All the houses on both sides of Hentegere Koppal road	1	59
10	Travellers' Bungalow and Nanjundeswara Rice Mill	Municipal Quarters from 83 to 97	House No. 60 and 61 behind big Circle and road to Kashipura	Houses on both sides at H. N. Pur road from 124 to 130 and 98 to 123 upto A. K. Colony	Left side houses of Hentegere-Koppal road	60	61
					Right side houses of the Channel Division	62	73
					Municipal Quarters on the eastern side of Hentegere-Koppal road and ended at Subbegowda's house	74	97
					Starting from left side of Shandy Maidan including all the houses on the left side of H. N. Pur road upto Rice Mill	98	102
					H. N. Pur road cross passing through the left side of travellers bungalow and ending at Maternity Hospital	103	123
						124	130
11	H. N. Pur road Pump house and other houses bearing No. 149 to 155 in the southern side and 156 to 160 in the northern side	Narnappa house and Municipal boundary	Pump house and other houses bearing No. - 156 to 160 and Municipal limits	Kellur and Municipal limit	Left side houses	1	18
					Eraiah's house	19	25
					Kellur road (WS)	26	27
					Kellur road (ES)	28	57
					H. N. Pur road right side	58	59
					The houses on the northern portion of H. N. Pur road, Chikkagundi and Satyanarayana Setty's garden	60	68(2)
					Pump house and other houses on the northern and southern side of Kellur near H. N. Pur road	149	155
					Pump house and other houses near Chikkagundi and northern portion houses of H. N. Pur road	156	160
12	Petta A. K. Colony and Bestharakeri	High School and Hostel at the end of Municipal limit	A. K. Colony and northern portion of Municipal limit	Besthara Koppal and southern portion of Municipal limits	All the houses at A. K. Colony including Shishuvihara	69	112
					High School and Hotel road through A. K. Colony to H. N. Pur road which goes to Bestharakeri	113	148
				Division No. – IV			
13	All the houses of Guddana Koppal and Mandikere and Municipal limits	All the houses of Hampapura road and Municipal limit	Municipal limit and left side of Kotehindala Koppal	All the houses of Kotehindala Koppal and Guddana Koppal	Interior left side of Hampapura	1	33
					Both sides of Hampapura, A. K. Colony	34	44
					Mandikere and Guddana Koppal	45	61
14	Houses of Kote hindala Koppal	Houses of A. D. Colony	Houses of A. D. Colony & Kotehindala Koppal	Salageri road	Left side houses of Kotehindala Koppal	62	89
					and left side of A. D. Colony	90	136
15	Road side houses upto channel	Badagikere and Kotehindala Koppal road	Tank and Municipal limit	Municipal limit	Northern portion houses of Salageri	1	32
					Southern portion houses of Salageri	33	79
16	Kotehindala Koppal road and western side of houses bearing No. 108 to 122	All the houses of Muslim Street	Salageri road	Municipal limit	Western side houses of Kotehindala Koppal	80	90
					Left side of Muslim Street	91	98
					Right side portion of houses of Kotehindala Koppal	199	122

STATEMENT VI: DESCRIPTION OF BOUNDARIES AND DETAILS OF AREAS INCLUDED IN CENSUS ENUMERATION BLOCKS IN THE URBAN AREAS OF THE DISTRICT

E.B. No.	Boundaries of Census Enumeration Blocks				Buildings Covered under the Enumeration Blocks		
	East	West	North	South	Name or No. of Street/Road/ Lane/Cross Road/Etc.,	Building No. From	To
1	2	3	4	5	6	7	8
Town: Arkalgud (M) (Concld.)				**Division No. – V**		**Taluk: Arkalgud**	
17	Arecanut garden of Sri Ramalinga Setty	Brahmins' Street and Hassan road	Municipal limits	Uppara Koppalu	Police Quarters	1	18
					Taluk Office Main Road	19	–
					Left side houses of Taluk Office road	20	50
					Main Road	51	53
					Right side of Main road	65	70
					Badagikeri	71	72(1)
					Left side houses of Badagikeri	73	77(2)
					Right side houses of Badagikeri	77	78(4)
					Left side of Brahmins' Street	79	95
					Brahmins Street left side of Veerabhadraswamy Temple	96	105
					AD Ramalinga Setty's Garden	170	171
18	Hassan road and Mallipatana road Circle	Uppara Street	Mallipatana road	Narasimhaswamy temple road	Hassan road (WS)	54	64
					Badageri (ES)	106	112
					Temple road (BS)	113	143
					Badageri (WS)	144	155
					Ganapathi Kotthal	156	169
19	Road leading to Kotehindala Koppal	Old Fort area	Kotehindala Koppal road	Northern portion of Bangithimmana Koppal and Vacant site	Left side of Nayanakshathriya Street	1	10
					Right side of Nayanakshathriya Street	11	14
					Left side of Uppara Street	15	49
					Right side of Uppara Street	50	54
					Left side of Hora Uppara Street	55	73
20	Municipal boundary	Municipal boundary	Aravattige Thittu Bangithimmana Koppalu and Jadiyana Koppalu	All houses of Bolakyathana Koppal and NES Quarters and Forest gate	Left portion houses of NES Quarters	74(1)	78
					Left side houses of Hassan road	79	89
					All houses of Bolakyathana Koppalu	90	101(1)
					All houses of Aravattige thitta	102	112
					A.K. Colony of Aravattige thittu	113	119
					All houses of Jadiyana Koppalu and Bangithimmana Koppalu	120	142
					Pump house behind Chikkakere	143	146
Town: Arsikere (M)				**Division No. – I**		**Taluk: Arsikere (M)**	
1	Municipal Boundary, Railway track North side and Cross road of western side area. Present slum road leading to Hassan road	Hassan – Arsikere road	B.H. Road from Municipal Office to T.D.B Office	Hassan road II cross, slum Cross road towards Arsikere-Hassan road	B.H. Road and Railway Track	1	23
					Present Slum road leading to Hassan road (NS & ES)	24	78
2	Municipal Boundary from Railway track towards South	Railway track to Hassan I cross road	Railway Track on south side	Hassan road II Cross slum road Cross upto Municipal boundary i.e., eastern side	Southern portion of Railway Track	79	120
					Northern portion of Coconut garden	121	170
3	Municipal Boundary from Hassan road I Cross to IV Cross	Arsikere-Hassan road from I Cross to IV Cross	I Cross of Hassan road from Arsikere-Hassan road to Municipal boundary	IV Cross of Hassan road from Arsikere-Hassan road to Municipal boundary	Between I & II Cross	1	45
					Between II & III Cross	46	48
					Between III & IV Cross	59	86
4	Municipal Boundary from IV Cross leading towards south of Municipal Boundary covering houses on WS	Municipal Boundary covering houses of conservancy of VII and VIII Cross	Conservancy of VII & VIII Cross of Hassan road right side along Arsikere – Hassan road and IV Cross of Hassan road	Municipal boundary	Eastern side of Hassan-Arsikere road	87	109
					Both sides of VIII cross	110	177
					IX Cross (NS)	178	200
					X Cross (NS)	201	212

STATEMENT VI: DESCRIPTION OF BOUNDARIES AND DETAILS OF AREAS INCLUDED IN CENSUS ENUMERATION BLOCKS IN THE URBAN AREAS OF THE DISTRICT

E.B.	Boundaries of Census Enumeration Blocks				Buildings Covered under the Enumeration Blocks		
No.	East	West	North	South	Name or No. of Street/Road/ Lane/Cross Road/Etc.,	Building No. From	To
1	2	3	4	5	6	7	8
Town: Arsikere (M) (Contd.)				Division No. - I (Concld.)		Taluk: Arsikere	
5	Arsikere-Hassan road WS from VII and VIII Cross conservancy to VI & VII Cross conservancy	Municipal boundary eastern side from VII and VIII Cross conservancy to VI & VII Cross conservancy	VI & VII Cross of conservancy to the southern side and right side of Hassan road	Kutcha road	Kutcha road (BS)	123	165
6	Arsikere-Hassan road western side from VI to VII cross conservancy to III & IV Cross	Municipal boundary from VI & VII Cross conservancy towards north side	III & IV cross conservancy (SS) and Hassan road right side	VI & VII cross conservancy (NS) and Hassan road right side	Northern side of Arsikere-Hassan Road	1	122
7	Arsikere-Hassan road from III & IV Cross conservancy to I Cross road of Hassan road	Municipal boundary	I Cross of Hassan road (RS) from Municipal boundary to Arsikere-Hassan road passing through house No. 90 & 97	Conservancy between III & IV cross road of SS of Hassan road	Arsikere-Hassan Road from III & II Cross conservancy Between II & I Cross	1 65	64 88
8	Arsikere-Hassan road from I Cross of Hassan road to Railway track (WS)	Municipal Boundary from I Cross to H.No. 99	Railway yard from Municipal boundary to Arsikere-Hassan Road	I Cross of Hassan road from Municipal boundary to Arsikere-Hassan Road	I Cross of Arsikere-Hassan road Railway Yard	89 114	113 134
9	Arsikere-Hassan road from H. No. 1 to 13, 23, 27, 26, 29, 31 & 33	Goodshed road from B. H. Road towards north	Southern side of B. H. Road from H. No. 33 to 37	Railway boundary	Between Hassan road and Goodshed road	1	49
10	Goodshed road	Railway Station road (ES) H. No. 101 to 107	Modaliyar Road (SS) H. No. 50, 72, to 87 & 91, 108, 107	Railway boundary and Kasim Sait road	Goodshed road (WS) Between Kasim Sait road and Modaliyar road Left side of Railway Station road	50 54 87	53 86 107
				Division No - II			
11	Goodshed road West	Station road	Old RMS Road and conservancy between B.H. Road	Modaliyar Street	Modaliyar Street Old RMS Road (BS) Goodshed road (WS) Old RMS Road (BS) Goodshed road (WS)	1 37 57 62 105	30 56 61 69 -
12	Lane from Goodshed road to H. No. 106 then runs in-between conservancy of B. H. Road and Old RMS Road upto Station Road and further runs in station road towards south upto Railway boundary covering H. No. 96 to 106, 70 to 78, 108 to 111 & 117	New RMS Road	B. H. Road	Railway boundary covering H. No. 108, 134, 190, 184, 182	Station Road North of Old RMS Road Between Railway boundary and B. H. Road	31 70 107	36 106 191
13	Western side of Reading Room road covering house No. 69, 70, 94 to 99	From Puttaiah Setty Circle to Shanubogh Street	Shanubogh Street	Aralikatte Street	B. H. Road Shanubogh Street and Ganigara Street Northern part of Aralikatte Street	1 27 83	26 82 121
14	Reading Room road from B. H. road to Aralikatte Street	Patre Puttaiah Setty Circle	Aralikatte Street	B. H. Road north upto Reading Room road	Between Aralikatte Street and High School road Between B. H. Road and High School road	122 174	173 204

STATEMENT VI: DESCRIPTION OF BOUNDARIES AND DETAILS OF AREAS INCLUDED IN CENSUS ENUMERATION BLOCKS IN THE URBAN AREAS OF THE DISTRICT

E.B. No.	Boundaries of Census Enumeration Blocks				Buildings Covered under the Enumeration Blocks		
	East	West	North	South	Name or No. of Street/Road/ Lane/Cross Road/Etc.,	Building No. From	To
1	2	3	4	5	6	7	8
Town: Arsikere (M) (Contd.)				**Division No. – II (Concld.)**		**Taluk: Arsikere**	
15	Bus Stand road from I Main Road of Lakshmipura cross upto Koppal road cross	Municipal boundary	Koppal road upto Bus Stand (including Bus Stand)	Municipal boundary and Main road of Lakshmipura upto Bus Stand road	Koppal road Lakshmipura Main road Koppal road Left side of Bus Stand	1 9 20 46	8 19 45 66
16	Bus Stand road from Koppal cross to B. H. Road	Girija Hospital road from Niranjan Circle to B. H. Road	B. H. Road	Koppal road from Niranjan Circle to Bus Stand	Bus Stand road from Koppal cross to B. H. Road Post Office road Eastern side of Girija Hospital road	69 85 93	84 92 132
17	New RMS road from I Main road to II Main road	Koppal road	I Main road of Lakshmipura	II Main road from RMS cross to Telephone Exchange road then along Telephone Exchange runs to south side III Main then towards Koppal road	New RMS Road from I Main road to II Main road Telephone Exchange road and Koppal road	8 1 83 &	75 7 84 159
18	RMS road west from II Main road to Railway boundary	Telephone Exchange road east starting from II Main road upto III Main road then run to Koppal road including house No. 160 to 164 and all Eastern side houses	I Main South Telephone Exchange road to RMS road	Railway boundary	Telephone Exchange road and RMS Office Road Koppal road	85 160	154 164
19	Cross road of Edigara colony	Municipal boundary	Municipal boundary	Railway track, H. No. 19, 20 and 63	Edigara Colony I Cross Edigara Colony II Cross Edigara Colony III Cross	1 21 43	20 42 63
20	Telephone Exchange road from open drain to Koppal road	Edigara Colony road	Open Drain and Municipal boundary	Koppal road including 64 & 88 to 105	Edigara Colony III Cross Edigara Colony IV Cross Edigara Colony V Cross Edigara Colony VI Cross	64 90 103 106	89 102 105 120
21	Koppal road from Circle	B. H. Road runs towards southern side and towards western side upto Municipal boundary	B. H. Road cross to Girija Hospital	Cross road from B. H. Road to Koppal road	Between B. H. Road and Koppal road	1	74
22	Kumara Lodge cross road from B. H. Road and H. No. 75 to 80	Municipal boundary	B.H. Road from Kumara Lodge cross to Municipal boundary	Municipal boundary and cross road from No. 75, 82 to 85	Telephone Exchange road (BS) Cross road to B. H. Road	75 103 97 113	96 112 102 123
			Division No – III				
23	Kariyamma temple road upto the backyard of H. No. 42 from Sainatha road	Market Yard road and J.C Hospital compound	Municipal boundary passing near Katteyamma temple and conservancy of Sainatha road and Kengal Siddeswaraswamy temple road	Sainatha road H. No. 16 to 42	Market Yard road to cross road of Sainath road A. K. Colony road and Kariyamma temple street	1 165 24	23 – 42
24.	Kariyamma temple Street	A. K. Colony road	Karavankal road	Cross road behind Sainatha road, A. K. Colony road and Kariyamma temple road	Kengal Siddeswaraswamy temple road (SS) Kengal Siddeswaraswamy temple road (NS) Cross road	43 60 93	59 92 98

STATEMENT VI: DESCRIPTION OF BOUNDARIES AND DETAILS OF AREAS INCLUDED IN CENSUS ENUMERATION BLOCKS IN THE URBAN AREAS OF THE DISTRICT

E.B.	Boundaries of Census Enumeration Blocks				Buildings Covered under the Enumeration Blocks		
No.	East	West	North	South	Name or No. of Street/Road/ Lane/Cross Road/Etc.,	Building No. From	To
1	2	3	4	5	6	7	8
Town: Arsikere (M) (Contd.)				**Division No. – III (Concld.)**		**Taluk: Arsikere**	
25	Kariyamma temple street from Kengal cross to Municipal boundary	A.K. Colony road from conservancy of Railway station road to Municipal boundary H. No. 143, 144, 164	Municipal boundary H. No. 164 to 155	Karugal road from Kariyamma temple street upto Railway station road and runs towards north upto conservancy H. No. 99 and then runs along galli at H. No. 134 to 143	Karugal road Kariyamma temple street Jayappa's house road (BS) Kariyamma temple street Municipal Quarters road	99 115 125 153 157	114 124 152 156 164
26	Station road (H. No. 196, 32 to 45) from Shanubogh street to Sainatha road	Sainatha Road (H. No. 198 to 207)	Sainatha road from B.H. Road to Railway station road & H. No. 1 to 14, 16, 17, 31 & 32	B.H. Road	Right side of Sainatha road Western side of Station road from Shanubogh Street to Sainatha road	1 197 15 &	14 211 45 196
27	Panduranga temple upto Kumbara Beedi turns towards west at H. No. 122 along Kumbara Beedi upto Malligamma temple road and turns towards south of H. No. 64 and Shanubogh street H. No. 188	Station Road from Shanubogh street to Sainatha road	Sainatha road to Panduranga temple street and H. No. 59 to 63, 128 to 135	Shanubogh street from station road to Municipal road (H. No. 195 to 188)	Between station road and Malligamma temple road Southern side of Panduranga temple street and eastern side of Sainatha Road	46 188 122	99 195 138
28	Kariyamma temple street (H. No. 156 to 177)	Malligamma temple street along with Kumbara Beedi and Panduranga temple street (H. No. 154 to 150, 139 to 121 to 114 113 to 100 & 187)	Sainatha Road (H. No. 154 to 156)	Shanubogh road from Kariyamma temple street to Malligamma temple street (H. No. 177 to 187)	Kariyamma temple street Malligamma temple street Around Panduranga temple Shanubogh street	146 100 140 177	176 121 145 187
				Division No – IV			
29	Bazaar Street and its conservancy (H. No. 51 to 80, 81, 82 & 122 to 103)	Reading Room road from H. No. 4 to 19 and 24 to 30	Shanubogh street from Reading Room road to bazaar street conservancy (H. No. 101 & 102 to 97)	B.H. Road from Reading Room road to bazaar street (H. No. 30 to 35, 84 and 51)	Reading Room road Ganapathi pendal road Shanubogh Street Bazaar Street	4 36 1 97 103	35 96 3 102 122
30	Kadle Beedi and Huliyar road from B.H. Road to Shanubogh Street (H. No. 199 to 169)	Bazaar Street and its Conservancy (H. No. 168 to 162, 123 to 148)	Shanubogh Street from Bazaar Street Conservancy to Central line (H. No. 169, 170, 168)	B.H. Road from Bazaar Street cross to Central line (H. No. 148, 149, 199)	Bazaar Street Kadle Street (Both sides)	123 149	148 199
31	Rice Mill Road	Kariyamma temple street	Sainatha Road	Shanbogh street	Group of houses	1	85
32	Rice Mill Road	Kariyamma temple street	Municipal boundary	Sainatha Road	Kariyamma temple street Sainatha I Cross Road Sainatha II Cross Road Rice Mill Road	1 29 45 65	28 44 64 69

STATEMENT VI: DESCRIPTION OF BOUNDARIES AND DETAILS OF AREAS INCLUDED IN CENSUS ENUMERATION BLOCKS IN THE URBAN AREAS OF THE DISTRICT

E.B. No.	Boundaries of Census Enumeration Blocks				Buildings Covered under the Enumeration Blocks		
	East	West	North	South	Name or No. of Street/Road/ Lane/Cross Road/Etc.,	Building No. From	To
1	2	3	4	5	6	7	8
Town: Arsikere (M) (Contd.)				**Division No. – IV (Concld.)**		**Taluk: Arsikere**	
33	Merchants' Club Road	Rice Mill Road	Municipal Boundary	Huliyar Road	North of Sainatha road Between Sainatha road and Huliyar road	1 44	43 89
				Division No – V			
34	Bazaar Street	Municipal Boundary	Huliyar Road	Narojirao compound conservancy	Bazaar Street Huliyar road and I Cross	1 47	46 75
35	Toddy shop road west H. No. 59 to 68 and 46	Mandi Beedi East H. No. 3 to 14	Huliyar road conservancy H. No. 1, 2, 25, 26 & 46	Borewell road from H. No. 14 to 18, 39 & 38	Mandi beedi Huliyar road I Cross II Cross	1 25 28 47	24 27 46 68
36	Municipal Boundary	Toddy shop road East and turns to H. No. 85 towards west upto Huliyar road covering H. No. 72, 85 to 106	Huliyar road and Municipal Boundary covering H. No. 72 to 80 and 114 (Toll gate)	Borewell road north from Toddy shop to Municipal Boundary covering H. No. 106, 110 and 113	Huliyar road Borewell Road and Toddy shop road	69 85	84 113
37	Municipal Boundary	Mutton Market road from Middle school to cross road of Mutton Market	Borewell Road	Middle school compound and Municipal boundary	Borewell road Mutton Market road Garden Road	1 11 27	10 26 76
38	Baba Sab Colony west from H. No. 5 to 12, 40 to 85	Mutton Market Road from Borewell cross to Mutton Market H. No. 3 to 4, 8 to 75	Borewell cross Road south H. No. 3 to 5	Mutton Market	Baba Sab Colony	1 26	23 68
39	Baba Sab Colony	Mutton Market Road (East)	Borewell cross Road	Behind Mutton Market	Mandi Beedi	24 69	25 116
40	Mandi Beedi H. No. 44 to 42, 80 to 89 and turns towards west upto B. H. Road covering H. No. 1 to 14 and all western side	Kadle Beedi East H. No. 1 to 34	Huliyar Road South H. No. 34, 35, 44 to 50	B. H. Road, North covering H. No. 1 (only)	Huliyar road both sides	1	80
41	Mandi Beedi Road from B. H. Road upto cross road and turns towards east at H. No. 111 upto Mutton Market road then turns towards north along Mutton Market road upto H. No. 105 covering all western and northern side (H. No. 144 to 146, 102 to 104, 83 to 92, 96, 99 & 100, 106 to 111)	Huliyar Road from B. H. Road cross road of Muslim colony covering H. No. 81, 89, 98, 111 to 104, 146 and all eastern side houses	Borewell Cross Road	B. H. Road H. No. 146	Huliyar road and Mandi beedi Borewell cross road	81 144 105	104 146 111

STATEMENT VI: DESCRIPTION OF BOUNDARIES AND DETAILS OF AREAS INCLUDED IN CENSUS ENUMERATION BLOCKS IN THE URBAN AREAS OF THE DISTRICT

E.B. No.	Boundaries of Census Enumeration Blocks				Buildings Covered under the Enumeration Blocks		
	East	West	North	South	Name or No. of Street/Road/ Lane/Cross Road/Etc.,	Building No. From	To
1	2	3	4	5	6	7	8
Town: Arsikere (M) (Concld.)				**Division No. – V (Concld.)**		**Taluk: Arsikere**	
42	Mutton Market road from H. No. 124 corner house of cross road (towards south) 123 & 131 and Municipal boundary covering H. No. 187, 188 covering Government New Middle School upto B. H. Road	Mandi Beedi covering all eastern side houses from H. No. 11 to 143 & 148 and 147, (from B. H. Road to cross road)	Cross Road between Mandi Beedi and Mutton Market road covering H. No. 112 & 124 and all southern side houses	B. H. Road from Mandi Beedi cross to Government New Middle School (H. No. 153 to 156, 165 to 169 and 171 to 187)	Mandi Beedi B. H. Road	112 147	143 188
Town: Banavara (M)			**Division No. – I**			**Taluk: Arsikere**	
1	Pete beedi	Bangalore-Honnavar road (B. H. Road)	Ningappa's house street	Bangalore-Honnavar road	Southern side houses of Ningappa's street	1 	10 30 58 71 72 90
					Both side houses of Doddy-hatti road	11 31 53 59	29 38 57 64
					Both side houses of Kanyammas temple street Western side houses of Pete beedi Both side houses of road behind Doddy-hatti	65 73 82 39 46	70 81 89 45 52
2	Municipal boundary	Pete beedi	Sarve Koppalu road from Arabic School to Sarve Koppalu	B. H. Road	Eastern side of Pete beedi Both side houses of Arsikere-Banavara Road Southern side houses of Sarve Koppalu road commencing from Arabic School to Municipal boundary including pump houses	91 125 157	124 156 194
3	Boundary of I Division of Banavar town including Doddenahalli	Municipal Office Road	Huliyar Road	Sarve Koppalu Road	Eastern side of Municipal Office Road Southern side houses of Huliyar Road Northern side houses of Sarve Koppalu Road Northern side houses of Karadihalli Road	296 288 304 195 216	303 295 309 215 287
			Division No – II				
4	B. H. Road and Municipal Office Road	Border of Suladimmana halli	Huliyar Road	Old Bus-Stand Road	Western side houses of B. H. Road Northern side houses of Banavar-Javagal Road Southern side houses of Javagal Road Northern side houses of Old Bus Stand	1 20 55 217 170 193	19 54 58 220 200 & 201
					Western side houses of Municipal Office Road	171	183
					Southern side houses of Huliyar Road	184 194 202	192 199 216
					K. S. R. T. C. Shelter	221	–

STATEMENT VI: DESCRIPTION OF BOUNDARIES AND DETAILS OF AREAS INCLUDED IN CENSUS ENUMERATION BLOCKS IN THE URBAN AREAS OF THE DISTRICT

E.B. No.	Boundaries of Census Enumeration Blocks				Buildings Covered under the Enumeration Blocks		
	East	West	North	South	Name or No. of Street/Road/ Lane/Cross Road/Etc.,	Building No. From	To
1	2	3	4	5	6	7	8
Town: Banavar (M) (Contd.)			**Division No. – II (Concld.)**			**Taluk: Arsikere**	
5	Pete Angadi Beedi	B. H. Road	Old Bus Stand Road	Ningappa Street	Northern side houses of	59	67
					Ningappa's Street	85	89
					Both side houses of Muslim	68	84
					Road and Mosque Road	102	103
						117	120
						121	150
					Western side houses of Pete beedi	90	101
						104	116
					Southern side of old Bus Stand Road	151	169
			Division No – III				
6	Kote Angadi Beedi	Huliyar Road	Keshava Devara Beedi	Huliyar Road	Westeern side houses of	177	181
					Kote Angadi Beedi	192	214
					Huliyar Road	173	176
					Eastern side houses of Chinnamma Street	182	191
					Triangular portion of Chinnamma's house street	160	172
7	Chinnamma's house Road	Keshava Devara Beedi	Keshava Devara Beedi (4th Division Border)	Chowdappa's house street	Keshava Devara Beedi (near fort)	215	217
					Both side houses of Devudushastri Beedi	218	220
						111	114
					Western side houses of	154	159
					Chinnamma's house Road	115	118
					Both side houses of	119	133
					Hanumanthappa's house street	146	151
					Eastern side houses of	134	145
					Chowdappa's house street	152	153
8	Chinnamma's house street and Keshava Devara Beedi	B. H. Road	Huliyar Road	Keshava Devara Beedi	Northern side houses of Huliyar Road	22	56
					Western side houses of Chinnamma's house Street	57	61
					Western side houses of M. Gollarahatti Street	1	21
					Eastern side houses of	223	231
					M. Gollarahatti Street	221	222
					Western side houses of Keshava Devara Beedi including group of houses	88	110
					Chowdappa's house Street	62	87
			Division No. – IV				
9	Municipal Boundary	B. H. Road	Municipal Boundary	3rd & 5th Division Boundary	Group of houses in Nayakarahatti	1	38
					Both side houses of Achar Street	39	57
					Northern side houses of Joisara Beedi	127	136
					Houses near fort	137	–
					Western side houses of Ramamandira	58	66
						–	68
						–	69
					Eastern side houses of Ramamandira and	67	–
					northern side houses of Brahmins street including group of houses	70	87
					Southern side houses of Brahmins street	102	114
					Southern side houses of Kannika-parameshwari temple street	115	126
					Eastern side houses of Arasanabhavi Road	101	–
						88	100
			Division No. – V				
10	Mishrimul Road and Doothaiah's house Road	Kote Angadi Beedi	Kannikapara-meshwari temple Road	Huliyar Road	Southern side houses of Kannika-parameshwari Road	1	11
					Eastern side houses of Kote	12	33
					Angadi Beedi	43	55
						56	58
					Northern side houses of Huliyar Road	59	60
					Western side houses of Mishrimul Road	61	66
						38	42
					Southern side houses of Ganganna's Beedi	34	37

STATEMENT VI: DESCRIPTION OF BOUNDARIES AND DETAILS OF AREAS INCLUDED IN CENSUS ENUMERATION BLOCKS IN THE URBAN AREAS OF THE DISTRICT

E. B. No.	Boundaries of Census Enumeration Blocks				Buildings Covered under the Enumeration Blocks		
	East	West	North	South	Name or No. of Street/Road/ Lane/Cross Road/Etc.,	Building No. From	To
1	2	3	4	5	6	7	8
Town: Banavar (M) (Concld.)				**Division No – V (Concld.)**		**Taluk: Arsikere**	
11	Arasana Bhavi Road	Mishrimul Road and Doothaiah's Road	Kannika-parameshwari Temple Road	Huliyar Road	Nothern side houses of Huliyar Road	69	71
					Southern side houses of	67	68
					Arasana Bhavi Road	72	76
					Mishrimul and Doothaiah's Road	79	80
						105	107
						135	139
						159	161
					Arasana Bhavi Road Northern side houses	77	78
					Muslim street southern side	81	88
					Muslim street Northern side	89	104
					Southern side of Kumbar street	108	123
					Northern side houses of Kumbar street	124	134
					Southern side houses of Vargis street	140	146
					Southern side houses of Vargis street	155	158
					Kannikaparameswari temple street	162	–
						147	154
Town: Belur (M)				**Division No. – I**		**Taluk: Belur**	
1	Municipal Boundary	Hassan-Chikmagalur Road	KEB Master Unit and Survey No. 17 & 18	Municipal Limits	A. K. Colony both sides	1	22
					Eastern side of Hassan Road	23	34
					Northern side of Banavar Road	35	80
					Eastern side of Chikmagalur Road	81	–
2	Chikmagalur Road	Yagachi River	Municipal Conservancy road	B.B.M. Road (Belur-Banavar-Main Road)	Western side of Chikmagalur Road	82	86
					Northern side of B.B.M. Road	87	122
3	Municipal Boundary	Yagachi River	Municipal Boundary	Municipal Conservancy Road and KEB Office	Nehru Nagar Mohalla	41	73
					Chikmagalur Road (both sides)	74	77
4	Hassan Road	Yagachi River	Belur-Banavar Main Road	Municipal Boundary	Southern side of B.B.M. Road	8	18
						39	40
					Western side of Hassan Road	5	7
					Mohalla	1	4
						19	38
						78	114
5	Yagachi River	Vysya Street	Belur-Banavar Main Road	River Street	Kumbaragundi Main Road	1	25
					Both sides of Vysya Road	26	44
						120	131
6	Yagachi River	Sy.No. 190 and 191 & Old Post Office Road	Southern side of B.B.M. Road	Municipal Boundary	Both sides of River Street	45	119
				Division No. – II			
7	Yagachi River	Municipal Conservancy Road	Masjid Road	Belur-Banavar Main Road	Northern side of B.B.M. Road	1	10
					Both sides of Masjid Street upto Masjid	11	20
						190	192
					Southern side of Masjid Road	21	40
						179	189
8	Yagachi River Road	Shivajyothipatnada Street	Davoodsab Street	Mosque Street (Masjid Road)	Northern side of Mosque Street	41	61
					Shivajyothipatnada Street	173	178
					Southern side of Davoodsab Street	62	69
9	Yagachi River	Mustafa Road	Survey No. 167 & 168	Davoodsab Road	Northern side of Davoodsab Road	70	115
					Eastern side of Mustafa Street	116	129
10	Mustafa Road	Conservancy Road	Survey No. 167 & 171	Davoodsab Road	Western side of Mustafa Road	130	147
					Northern side of Davoodsab Road	148	172
11	Mosque Street	Devanga Street	Yagachi River and Municipal Boundary	Belur-Banavar Main Road	Northern side of B.B.M. Road	1	12
						53	61
					Both sides of Shivajyothipatnada Street	13	52
					Eastern side of Devanga Street	62	85

STATEMENT VI: DESCRIPTION OF BOUNDARIES AND DETAILS OF AREAS INCLUDED IN CENSUS ENUMERATION BLOCKS IN THE URBAN AREAS OF THE DISTRICT

E.B.	Boundaries of Census Enumeration Blocks				Buildings Covered under the Enumeration Blocks		
No.	East	West	North	South	Name or No. of Street/Road/ Lane/Cross Road/Etc.,	Building No. From	To
1	2	3	4	5	6	7	8
Town: Belur (M) (Contd.)				Division No. – III (Concld.)		Taluk: Belur	
12	Vysya Street and Devanga Street	Municipal Conservancy Road on the western side of Devanga Street	Kencharaya Temple	River Street and Backyard of B.B.M. Road houses	Western side of Devanga Street Northern side of B.B.M. Road Southern side of B.B.M. Road Both side of Pappligalli	86 120 126 159 140	119 125 139 171 158
				Division No. – III			
13	Channegowda Street-Conservancy	Conservancy Road Eastern side of Pump House Road	Municipal Conservancy	Belur-Banavar Main Road	Channegowda Street N.E.S Quarters Kurubageri P.W.D. Quarters B.B.M. Road	1 58 66 72 165	57 65 71 88 181
14	Yagachi River	Conservancy	Pump House Road	Lakshmipura Road	Kurubageri Lakshmipura	89 116	115 164
15	Municipal Conservancy Road	Municipal Road	Municipal Road and River	B.B.M. Road (Belur-Banavar Main Road)	B.B.M. Road Both sides of Pump House Road	1 11 –	10 53 128
16	Municipal Road	Gandhihalli Road	Kalasinakere Kodihalla and Municipal Boundary	B.B.M. Road	Northern side of Gandhihalli Road Harijan Colony	54 99	98 127
17	Backyard of the Eastern side of Doddi Road	Electric Office and General Hospital Compound	Belur-Banavar Main Road	River Street and Temple Road	Southern side of B.B.M. Road Both sides of Doddi Road River street lane northern side Northern side of Temple Road (Hospital Compound)	1 68 82 137	67 81 91 154
18	River Street houses and Survey No. 190 & 191	Circle of Gurappagowda Street and Survey No. 197, 196 & 195	River Street	Municipal Boundary	Southern side of River Street	92	136
				Division No. – IV			
19	Electric Office, General Hospital Compound and Biccod Road	Back side Road of Temple	Eastern and Northern side Road of Temple	Kalasapurada Thammaiahna Chatra and Ramarayara Voni and ditch	Back side of Middle School and Biccod Road Temple Road (Both sides)	34 52	51 102
20	Gandhihalli Road and Municipal Road	Eastern side of Temple Road and Gunikere Street	Backyard of Northern side houses and Temple Road	Temple Main Road	Western side of Gandhihalli Road and B.B.M. Road Temple Main Road Temple Northern side Siddeswara Road both sides	1 19 103 147 127	18 33 126 153 146
21	Western side houses of Siddeswara Street	Road leading from Temple Western side to Damayanthi Honda and Ditch	Ditch	Temple Road	Channakeshavegowda Voni Gunikere Volagadakere Damayanthi Honda Bheemachari Voni	1 13 34 62 76 29	12 28 61 75 88 33
22	Revenue lands	Municipal Boundary	Municipal Boundary	Revenue land and Municipal land	Damayanthi Honda Northern and Western side of Temple Mudigere Road Shankaradevarapete sheds	89 91 121 153 185	90 120 152 184 207
				Division No. – V			
23	Survey No. 196	Biccod Road	Fort Main Road	Gurappagowdara Vatara	Gurappagowdara Vatara Bicood Road Channakeshavegowdara Vatara	– 129 77 111	1 142 110 128

STATEMENT VI: DESCRIPTION OF BOUNDARIES AND DETAILS OF AREAS INCLUDED IN CENSUS ENUMERATION BLOCKS IN THE URBAN AREAS OF THE DISTRICT

E.B. No.	Boundaries of Census Enumeration Blocks				Buildings Covered under the Enumeration Blocks		
	East	West	North	South	Name or No. of Street/Road/ Lane/Cross Road/Etc.,	Building No. From	To
1	2	3	4	5	6	7	8
Town: Belur (M) (Concld.)				**Division No. – V (Concld.)**		**Taluk: Belur**	
24	Biccod Road and ditch	Tank Road	Temple Street	Vishnu Samudra and Municipal Boundary	Biccod Road	2	–
					Eastern side houses of Tank Road	3	27
					Ramaraya Oni	28	35
					Vaikunta Street both sides	36	76
25	Tank Road and Biccod Road	Municipal Boundary	Kottanagere Street	Municipal Boundary	Western side of Tank Road	1	6
						34	43
					Kavadigere both sides	7	33
					Kottanagere	44	66
26	Tank Road	Survey No. 59 & 39	Fort-Mudigere Road	Kottanagere and Ditch	Kottanagere	67	86
					Tank Road	87	119
					Mudigere Road	120	122
						146	153
					Byadaragere	123	145
Town: Channarayapatna (M)				**Division No. – I**		**Taluk: Channarayapatna**	
1	Gadde Bindenahalli Road	Bangalore-Mangalore National Highway	Maddina Mane Beedi & Ishwara Temple	New Bus Stand	Bangalore-Mangalore Highway (B.S)	1	12
						24	26
					Shravanbelgola Road (B.S)	13	23
					Ishwara Temple Road (E.S)	27	32
					Agala Dinne Road (B.S)	33	41
					Madivala Beedi (B.S)	42	47
					Maddina Mane Beedi (SS)	48	72
2	Agala Dinne Beedi	Kodihalla Road	Maddina Mane Beedi	Mylaralinga Temple Street	Maddina Mane Beedi (S.S)	73	100
					Chennakeshava Temple Street (B.S)	101	135
					Mylaralinga Temple Stree (NS)	136	143
					Marigudi Beedi (ES)	144	155
3	Agala Dinne Road	Mylaralinga Temple Road	Agrahara Street	Chennakeshava Temple Street	Agrahara Street (SS)	1	4
						56	68
					Ganapathi Temple Street (E.S)	5	44
					Agala Dinne Road (W.S)	45	47
					Tilakappa Street (N.S)	69	86
4	Pool Road	National Highway	Agrahara Street	Chennakeshava Temple Street	Pool Road (W.S)	48	55
						87	90
					Tilakappa Road (BS)	91	113
					Agrahara Street (S.S)	125	168
					Mylaralinga Temple Street (N.S)	114	124
					Bangalore-Mangalore Highway (E.S)	169	186
				Division No. – II			
5	Bangalore Road	Mysore Road	Gayithri Extension Road	D. Kalenahalli Kachha Road	Bangalore Road (BS)	1	61
					Mysore Road (BS)	62	64
						66	68
						157	164
						178	188
					Gayithri Extension (S.S)	189	201
					Hospital Road (B.S)	165	177
6	Taggammana Extension and Kalenahalli Road	Mysore Road	Mysore Road	Taggammana Extension	Taggammana Extension Road	69	76
							65
					Mysore Road (S.S) & (E.S)	77	122
					Taggamma Temple Extension & surroundings	123	156
7	Bangalore Road	Hassan to T.B. Compound Cross Road	Hassan Road	Mysore Road	Navodaya Girls High School	66	73
					Road North side	47	49
					B.D.O. Office & Electric Office Centre Road (B.S)	1	46
					Bangalore Road	50	65
						102	110
					Police Station surroundings	74	79
					T.B. Road & surroundings	80	101
						111	117
					Bus Stand to Hospital Road (BS)	118	131

STATEMENT VI: DESCRIPTION OF BOUNDARIES AND DETAILS OF AREAS INCLUDED IN CENSUS ENUMERATION BLOCKS IN THE URBAN AREAS OF THE DISTRICT

E.B. No.	Boundaries of Census Enumeration Blocks				Buildings Covered under the Enumeration Blocks		
	East	West	North	South	Name or No. of Street/Road/ Lane/Cross Road/Etc.,	Building No. From	To
1	2	3	4	5	6	7	8
Town: Channarayapatna (M) (Contd.)				**Division No. – II (Concld.)**		**Taluk: Channarayapatna**	
8	Mysore Road	Kachcha Road & Foot Path	Mangalore-Bangalore Highway	Vambe Gowda's house Road	Mangalore-Bangalore Highway (S.S)	132	150
					Kachcha Road (E.S) and Foot Path	151	163
					Gayithri Extension Road (B.S)	164	175
					Cambridge Convent Road (B.S)	176	198
					Vambe Gowda's house Street	199	204
9	Narasimhaiah's house Road	Foot Path	Nagasamudra Road	Vambe Gowda's house Road	Nagasamudra Road (S.S) and Vambe Gowda's house Road (N.S)	1	89
10	A.E.O. Office & General Hospital	Nagasamudra Border	R.M.C. Godown	Nagasamudra Road	Nagasamudra Road (N.S)	90	118
						132	136
					Municipality Road (B.S)	119	131
						137	157
					KEB Workers Quarters	158	177
					Housing Board Road & surroundings	210	234
					RMC Road & its surroundings	178	209
				Division No. – III			
11	Mutton Market	Education Department Office Road	Arrack Shop & Basavanakatte	Bangalore-Hassan Road	Mutton Market Road (W.S)	1	19
					Bangalore-Hassan Road (N.S)	20	45
					Sweeper's Street (B.S)	46	71
					Education Department Office Road (B.S)	72	85
12	Central Cafe Lodge to B.M. Road	Hemavathi Colony Road	Banni Mantap	Bangalore Mangalore Road (B.M. Road)	B.M. Road to Central Cafe Road	86	91
					Mangalore Doctors Road	92	101
					State Bank to Basavanakatte	102	117
					Hemavathi Colony surroundings	118	153
					Basavanakatte Road	154	165
13	Megalkeri Road	Basavanakatte Halla	Mosque Road	Municipal Workers Road	Megalkeri Road	1	22
						88	90
						110	126
					Ganigara Beedi	91	109
					Megalkeri Road (N.S)	79	87
14	Mutton Market Road	Ditch	Ramakrishna Shetty's vacant sites	Bangalore-Mangalore Road	Bangalore-Mangalore Road (N.S)	23	42
					Ganigara Beedi (N.S)	43	78
15	Renukamba Beedi	Mutton Market Beedi	Basavanna Temple adjacent Road	Bangalore-Mangalore Highway	Renukamba Beedi (W.S)	1	13
					Bangalore-Mangalore Highway (N.S)	14	33
					Mutton Market Beedi (E.S)	34	88
					Basavanna Temple Street (S.S)	181	193
					Katukara Beedi (both sides)	194	219
16	Bagur Road	Mutton Market Road	Jyothi-panada Beedi	Aralepete	Mutton Market Beedi (E.S)	89	94
					Jyothipanada Beedi (S.S)	95	113
					Bagur Road (W.S)	114	119
						159	166
					Maggada Beedi (B.S)	120	158
					Basavanna Temple Beedi (N.S)	167	180
				Division No. – IV			
17	Bagur Road	Renukamba Beedi	Mosque Road	Ganigara Beedi	Ganigara Beedi (N.S)	1	25
					Chikka Jyothipanada Beedi (B.S)	26	43
					Mosque Beedi (S.S)	44	54
					Bagur Road (W.S)	114	115
18	C.R. Patna-Bagur Road	Urdu School	Guranahalli Revenue land	Mosque Street	Mosque Road (N.S)	55	78
					Chikka Mohalla Street (B.S)	79	93
					Aayat Mohalla Street (B.S)	94	113
19	Valageramma Temple Road	Bagur Road	Kanchugar Street	Kere Beedi	Bagur Road (E.S)	1	6
						31	42
					Kanchugar Street (B.S)	7	16
						26	30
						43	48
					Kere Beedi (N.S)	117	138
					Valageramma Temple Road	110	116

STATEMENT VI: DESCRIPTION OF BOUNDARIES AND DETAILS OF AREAS INCLUDED IN CENSUS ENUMERATION BLOCKS IN THE URBAN AREAS OF THE DISTRICT

E.B.	Boundaries of Census Enumeration Blocks				Buildings Covered under the Enumeration Blocks		
No.	East	West	North	South	Name or No. of Street/Road/ Lane/Cross Road/Etc.,	Building No. From	To
1	2	3	4	5	6	7	8
Town: Channarayapatna (M) (Concld.)				**Division No. – IV (Concld.)**		**Taluk: Channarayapatna**	
20	Valageramma Temple Road	Bagur Road	4th Kanchu-gar Street	1st Kanchugar Street	Kanchugar Street	1	4
						17	25
						49	109
				Division No. – V			
21	Kere Beedi	Bagur Road	Kere Beedi	Valageramma Temple Street	Bagur Road (E.S)	1	12
						23	29
					Kumbara Beedi (both sides)	36	42
						13	22
						43	49
					Post Office Road (N.S)	30	35
						49	52
					Valageramma Temple Street	53	78
					Kere Beedi	153	165
22	Amanikere	Valageramma Temple Street	Valageramma Temple	Kere Beedi	Vokkaligara Beedi (BS)	79	95
					Uppara Beedi	96	106
					Bestara Beedi	107	129
					Kachcha Road (BS)	130	136
					Valageramma Temple	137	152
23	Bagur Road	Renukamba Beedi	Aralepete Road	Pete Beedi	Renukamba Beedi (E.S)	1	26
					Katukara Beedi (BS)	27	59
					Aralepete (S.S)	60	67
					Bagur Road (W.S)	92	122
					Pete Beedi (N.S)	123	138
24	Amanikere Road	K.R. Circle Road	Aralepete	Agrahara Road	Agrahara Beedi (N.S)	139	175
						235	256
					Shandy Road and Pete Beedi	176	216
					Post Office Road (BS)	217	231
					Aralepete Road and Bagur Road	68	91
Town: Gorur (P)						**Taluk: Hassan**	
1	Boundary of Ramaghatta village	Rice Mill Road	Karle Road	Nala and Temple Street	Group of houses	1	87
2	Ramaghatta village boundary	Hassan-Arkalgud Road (from river to Changravally Channel)	Changravally Channel-Tank in Survey No. 32 & 33	Hemavathy River	Southern side of Nala	1	31
					Doddabeedi and Temple Street	32	91
3	Changravally Channel (from Narasimhaswamy Temple Road Culvert to foot path by the Northern side of the Temple)	Uduvare Road from channel to Sree Kailasesh-waraswamy Temple Road	Kailaseshwara Temple Road	Changravally Channel	Udavare Road	1	10
					Kote Road (BS)	11	40
					Yoganarasimhaswamy Temple Road	41	55
					Post Office Road (BS)	56	83
					Vasudeva Street	84	109
4	Uduvare Road	Hassan-Arkalgud Road	Uduvare Village Boundary	Changravally Channel (Arkalgud Road to Uduvare Road)	Gorur Karle Road	1	33
					Kailaseshwara Temple Road	34	84
					Canara Bank Road	85	100
						117	135
					Govt. High School Road	101	116
						136	137
5	Hassan-Arkalgud Road (KEB Office to River Bridge)	Hemavathy Dam	KEB Office Road-Northern boundaries of Survey Nos. 334, 199, 200 203 and 208	Hemavathy River	I.B. Road and Changaravally Canal	1	46
					Left side of Hemavathy River	47	54

STATEMENT VI: DESCRIPTION OF BOUNDARIES AND DETAILS OF AREAS INCLUDED IN CENSUS ENUMERATION BLOCKS IN THE URBAN AREAS OF THE DISTRICT

E.B. No.	Boundaries of Census Enumeration Blocks				Buildings Covered under the Enumeration Blocks		
	East	West	North	South	Name or No. of Street/Road/ Lane/Cross Road/Etc.,	Building No. From	To
1	2	3	4	5	6	7	8
Town: Gorur (P) (Concld.)						Taluk: Hassan	
6	Road running from KEB Office Road (I.B. Road) to Club Road at at the Western side of Survey No. 52	Hemavathy Dam	Club Road to Road joining the Northern boundaries of Survey No. 331 by the Northern side of Sweeper's quarters and channel	KEB Office Road (Northern boundaries of Survey Nos. 334, 199, 200, 203 & 208)	Group of houses between I.B. Road and Club Road	1	51
7	Hassan-Arkalgud Road (KEB Office to Club Road)	Road running from KEB Office Road (I.B. Road) to Club Road at the Western side of H. No. 52	Club Road	KEB Office Road (Northern boundaries of Survey Nos. 334, 199, 200, 203, 208)	I.B. Road Northern side Club Road Southern side	52 103	102 133
8	Hassan-Arkalgud Road	Hemavathy Dam	Mallenahally and Manchenahally boundaries and Dam	Club Road to line joining the Northern side of Survey No. 331 by the Southern side of Sweeper's quarters at channel	Right side of dam and nala Left side of Park and Hassan-Arkalgud Road	1 78	77 101
Town: Hassan (M)				Ward No. – I		Taluk: Hassan	
1	Municipal Boundary	Rajaghatta Main Road	A.K. Colony Road	Municipal Boundary	A.K. Colony Road Rajaghatta Main Road A.K. Colony Road	2 20 134	19 61 143
2	Rajaghatta Main Road	Aduvally Village	Railway Line	Rajaghatta Boundary	A.K. Colony Rajaghatta Main Road	1 62	– 133
3	Aduvally Road	Arsikere Road	Aduvally	Railway Line	B.M. Road (B.S) Arsikere Road (E.S)	1 60	59 72
4	Arsikere Road	Aduvally Road	Aduvally Kachcha Road	B.M. Road (Bangalore-Mangalore Road)	Arsikere Road (W.S) B.M. Road (N.S) Aduvally Kachcha Road Near Aduvally Aduvally Kachcha Road	73 83 85 108 123	82 84 107 122 179
5	Aduvally Road	Aduvally Cross Road	Aduvally Kachcha Road	Aduvally Road	Aduvally Kachcha Road	123	179
6	Aduvally Village Survey Nos. 2, 3 & 4.	Aduvally Road	Municipal Boundary	A.K. Colony Road	Aduvally Kachcha Road	180	219
7	B.M. Road	Orchard Road	Beeranahally Tank	B.M. Road	Silver Jubilee Park Road (E.S) Tank (S.S)	361 1 28	380 27 172
8	Shankar Mutt Road, III Cross	Housing Board Colony Road	Beeranahally Tank	Railway Line	Pakka Road (B.S)	173	239
9	Aduvally Road	Shankarapura III Cross	Aduvally Cross	Railway Line	Kachcha Road (both sides), Shankarapura	240	322
10	Aduvally	Tank	Municipal Boundary	Aduvally Road	Kachcha Road (N.S)	323	360
11	Rajaghatta Road	Holenarasipura Road	B.M. Road	Channapatna Tank	Bangalore-Mangalore Road Kachcha Road (Cross Road) (B.S) Holenarsipura Road Railway Track (B.S)	55 1 22 73 96	72 21 54 95 107

STATEMENT VI: DESCRIPTION OF BOUNDARIES AND DETAILS OF AREAS INCLUDED IN CENSUS ENUMERATION BLOCKS IN THE URBAN AREAS OF THE DISTRICT

E.B. No.	Boundaries of Census Enumeration Blocks				Buildings Covered under the Enumeration Blocks		
	East	West	North	South	Name or No. of Street/Road/ Lane/Cross Road/Etc.,	Building No. From	To
1	2	3	4	5	6	7	8
Town: Hassan (M) (Contd.)			Ward No. – I (Concld.)			Taluk: Hassan	
12	Orchard Road	Sampige Road	5th Cross	B.M. Road	Sampige Road (B.S)	1	27
					B.M. Road (N.S)	40	71
					Orchard Road (W.S)	28	39
13	Sampige Road	Shankar Mutt Road	5th Cross	I Cross	Sampige Road (W.S) & Shankar Mutt Road (E.S)	72	133
14	Orchard Road	Shankar Mutt Road	6th Cross	5th Cross	Orchard Road (W.S) &	1	21
					Shankar Mutt Road (E.S)	49	58
						194	207
15	Orchard Road	Sampige Road	9th Cross	7th Cross	Sampige Road (E.S), Beeranahalli Road (N.S) & Orchard Road (W.S)	113	180
16	Sampige Road	Shankar Mutt Road	9th Cross	6th Cross	Shankar Mutt Road (E.S), 6th Cross (N.S), 9th Cross (S.S),	22	27
					RTO Road (W.S)	74	193
17	Kachcha Road	Sampige Road	7th Cross	5th Cross	Sampige Road	28	29
					6th Cross	30	34
					RTO Road	35	44
					N. Shivappa's House Road	45	48
					Kurubara Vidya Peetha Nilayada Road	59	73
18	Orchard Road	Shankar Mutt Road	10th Cross	9th Cross	9th Cross (N.S) and 10th Cross (S.S),	1	74
					Horticulture Park Road (W.S) and Shankar Mutt Road	212	214
19	RTO Office	Shankar Mutt Road	12th Cross	10th Cross	Shankar Mutt Road (E.S), 10th Cross (N.S) to 12th Cross (S.S)	74	125
					RTO Office Road (W.S)	203	210
20	Orchard Road	Shankar Mutt Road	12th Cross	10th Cross	Cross Road	126	151
					Cross Road	152	171
					Orchard Road	172	198
					12th Cross	199	202
			Ward No. 2				
21	Shankar Mutt Road	Race Course Road	Water Tank Road	B.M. Road	Tank Road	88	89
					Shankar Mutt Road	1	30
						48	59
					Hospital Road	31	47
					Court Road	72	79
					Race Course Road	80	87
					B.M. Road	60	71
22	Water Tank Road	Race Course Road	Sahyadri Theatre Road	Water Tank Road	Water Tank Road	1	9
					Water Tank I Cross	10	48
					II Cross	66	74
					Basettikoppal Road	114	118
					Race Course Road	119	–
23	Shankar Mutt Road	Water Tank II Cross	Basettikoppal Road	Water Tank Road	Water Tank I Cross (both sides)	49	65
					II Cross	75	94
					Shankar Mutt Road	95	113
24	Kachcha Road	Hostel Road	Municipal Boundary	Basettikoppal Road	Hundred Feet Road	1	15
						26	32
					Children's Park	33	36
					Ramakrishna Vidyalaya	37	46
					Children's Park	49	58
						61	62
						69	100
25	Beeranahally Tank	100 Feet Road	Municipal Boundary	IV Main Road	Basettikoppal	16	25
					Kachcha Road	59	60
					Ramakrishna Vidyalaya	47	48
						101	128
					4th Main	167	219

STATEMENT VI: DESCRIPTION OF BOUNDARIES AND DETAILS OF AREAS INCLUDED IN CENSUS ENUMERATION BLOCKS IN THE URBAN AREAS OF THE DISTRICT

E.B. No.	Boundaries of Census Enumeration Blocks				Buildings Covered under the Enumeration Blocks		
	East	West	North	South	Name or No. of Street/Road/ Lane/Cross Road/Etc.,	Building No. From	To
1	2	3	4	5	6	7	8
Town: Hassan (M) (Contd.)			Ward No. 2 (Concld.)			Taluk: Hassan	
26	Conservancy Road	Rakshanapura Cross	Conservancy Road	Basettikoppal Road	Basettikoppal	1	5
					Cross Road	6	17
					Conservancy	18	22
					Basettikoppal	23	52
					Conservancy	130	131
					Rakshanapura Road	132	137
27	Conservancy Road	Rakshanapura Road	Basettikoppal, III Cross	Basettikoppal, II Cross	Conservancy	53	63
					III Cross	64	70
					Cross Road	71	121
					II Cross Road	122	129
28	I Cross Road	College Road	PWD Quarters	Gandada Koti	College Road	1	33
					I Cross	34	58
29	Mango Grove	Gandada Koti	PWD Quarters	Rakshanapura II Cross	I Cross	59	81
					II Cross	82	97
30	Municipal Boundary	College Road	Municipal Boundary	PWD Quarters	College Road	1	5
					PWD Quarters	6	66
					Stadium, Tank	108	126
31	Kachcha Road	PWD Quarters	PWD Quarters	Field	PWD Quarters	67	107
32	Salagame Road	College Road	Government College Road	Kachcha Road	College Road	1	18
						126	–
					Kachcha Road	19	26
					Salagame Road	27	31
						55	57
					Cross Road	58	59
					College Road	122	125
					Drainage	32	54
33	Salagame Road	Kachcha Road	Government College field	Salagame Road	Salagame Road	60	81
					Cross Road	82	121
34	College Road	Drainage	Rangolihalla Road	Rangolihalla Road	Rangolihalla Road	1	16
					Rangolihalla Road	60	93
35	College Road	Salagame Road	Rangolihalla Road	Rangolihalla Road	Rangolihalla	17	30
					Salagame Road	31	32
					Rangolihalla	33	34
					Drainage Road	35	41
					Rangolihalla	42	44
						54	–
					Drainage Road	50	53
					Drainage Road	55	59
					Kachcha Road	45	49
36	College Road	Salagame Road	Rangolihalla Road	Aralikatte Road	Aralikatte Road	1	20
					Kachcha Road	25	37
					Salagame Road	38	42
37	College Road	Drainage Road	Rangolihalla Road (Towards College)	Aralikatte Road	Kachcha Road	21	24
					Kachcha Road	43	79
					College Road (Nearby)	80	93
38	Milk Dairy Road	Kachcha Road	Aralikatte Road	Park Road	Milk Dairy Road	1	19
					Milk Dairy Road	99	101
					Kachcha Road	20	44
39	Milk Dairy Road	Salagame Road	Aralikatte Road	Park Road	Kachcha Road	45	51
					Salagame Road	52	63
					Agricultural Office	64	65
					Park Road	66	98
40	Race Course Road	Salagame Road	Temple Road	A.V.K. College	Race Course Road	1	21
					Harsha Mahal Road	76	101
					Anjaneya Temple & Harsha Mahal	169	193
41	Mission Hospital Road	Anjaneya Temple Road	Aralikatte Road	Milk Dairy Road	Mission Hospital Road	22	31
					Aralikatte Road	32	44
					Milk Dairy Road	102	105
					Anjaneya Temple Road	45	75
					Hasanamba Mess Road (both sides)	106	159
					Milk Dairy Road	160	168

STATEMENT VI: DESCRIPTION OF BOUNDARIES AND DETAILS OF AREAS INCLUDED IN CENSUS ENUMERATION BLOCKS IN THE URBAN AREAS OF THE DISTRICT

E.B. No.	Boundaries of Census Enumeration Blocks				Buildings Covered under the Enumeration Blocks		
	East	West	North	South	Name or No. of Street/Road/ Lane/Cross Road/Etc.,	Building No. From	To
1	2	3	4	5	6	7	8
Town: Hassan (M) (Contd.)				**Ward No. – III**		**Taluk: Hassan**	
42	College Road	Tank	Christian Cemetry	St. Joseph High School Road	College Road	1	5
					Kachcha Road	6	21
					Kachcha Road	37	61
					College Road	22	36
					College Road	62	76
43	College Road	Tank	Christian Cemetry	Kachcha Road	Kachcha Road	77	89
					College Road	90	110
					Church Yard	111	114
44	Salagame Road	Adlimane Road	Municipal Boundary	Hosa Line Road	Gaddehalli Road	10	20
					Salagame Road	49	67
					Kachcha Road	68	82
					Gaddehalli Road	83	93
45	Salagame Road	Adlimane Road	Kachcha Road	Chikkanalu Road	Hosa Line Road	1	3
					Javenahalli Road	4	9
						21	28
					Hosa Line Road	29	48
					Cross Road	94	102
					Adlimane Road	103	129
46	Salagame Road	Khadi Gramodyoga Karyalaya Road	Taluk Office Road	Oil Mill Road	Salagame Road	1	35
					Khadi Gramodyoga Road (K.G. Road)	36	92
					Oil Mill	278	282
47	K.G. Road	4, Ratebavi Road	Taluk Office	Oil Mill	K.G. Road	93	125
					4, Ratebavi road	126	152
					Oil Mill road	275	277
48	4, Ratebavi Road	Workshop Road	Taluk Office Road	Oil Mill Road	4, Ratebavi	153	182
					Taluk Office Road	183	186
					Workshop Road	187	218
					Oil Mill Road	272	274
49	Workshop Road	Taluk Office Road	Taluk Office Road	Oil Mill Road	Workshop Road	219	250
					Taluk Office Road	251	271
50	Salagame Road	Conservancy	Northern Extension Road	Aralepete Back Road	Salagame Road	1	9
					Northern Extension	10	13
					Cross Road	14	32
					Northern Extension	33	35
					Conservancy (Nearby)	94	98
51	Conservancy Road	Hosa Line Road	Northern Extension	Aralepete	Northern Extension	36	46
					Naidu Workshop	47	63
					Naidu Workshop I Cross	64	72
					Aralepete Road	73,92,	93
					Hosa Line Road	74	91
52	Salagame Road	Pension Mohalla	Ediga Road	Pension Mohalla	Salagame Road	1	17
					Ediga Road	18	22
					Adlimane Road	23	36
					Pension Mohalla Road	92	93
53	Kachcha Road	Kachcha Road	Ediga Road	Pension Mohalla	Kachcha Road	37	52
					Ediga Road	53	56
					Kachcha Road	57	80
					Pension Mohalla	81	91
54	Adlimane Road	Ediga Road I Cross	Police Quarters Road	Chikkanale Road	Adlimane Road	1	11
					Kumbara Street	12	30
					Ediga Road	31	36
					Srikantanagar Road	68	74
55	Ediga Road	Srikantanagar	Police Quarters Road	Srikantanagar	Ediga Road I Cross	37	44
					II Cross (both sides)	45	60
					Srikantanagar Road	61	62
					Srikantanagar Road	63	67
56	Municipal Boundary	Police Quarters Road	Srikantanagar Road	Adlimane Road	Police Quarters	1	11
					Adlimane Road	12	32
					Adlimane Cross Road	33	64

STATEMENT VI: DESCRIPTION OF BOUNDARIES AND DETAILS OF AREAS INCLUDED IN CENSUS ENUMERATION BLOCKS IN THE URBAN AREAS OF THE DISTRICT

E.B.	Boundaries of Census Enumeration Blocks				Buildings Covered under the Enumeration Blocks		
No.	East	West	North	South	Name or No. of Street/Road/ Lane/Cross Road/Etc.,	Building No. From	To
1	2	3	4	5	6	7	8
Town: Hassan (M) (Contd.)				**Ward No. 3 (Contd.)**		**Taluk: Hassan**	
57	Municipal Boundary	Mosque Road	Srikantanagar Road	Srikantanagar Road	Sweeper's Colony	1	17
					4th Cross	24	36
					3rd Cross	37	44
					1st and 2nd Cross	45	58
					Srikantanagar Road (N.S)	59	72
					Srikantanagar Road (S.S)	73	97
58	Sweeper's Colony	Mosque Road	Municipal Boundary	Srikantanagar	Slum Area	18	23
					Srikantanagar Road	98	113
					Srikantanagar	114	161
					Mosque Road	162	166
					Kachcha Road	167	188
59	Kumbara Street	Revenue lands	Chikkanalu Road	Chikkanalu Road II Cross	Mosque Road	1	25
					Kachcha Road	26	35
					Kachcha Road	62	70
					Chikkanalu 2nd Cross	36	46
60	Srikantanagar	Revenue lands	Chikkanalu II Cross	A.K. Colony Road	Chikkanalu, 2nd Cross	47	61
					Azaad Mohalla	71	94
					Kachcha Road	95	108
					A.K. Colony	109	115
61	Kumbara Street	Vth Cross	Mochi Colony Road	Pension Mohalla I Cross	I Cross	1	22
					II Cross	23	36
					III Cross	37	53
					IV Cross & V Cross	54	65
62	5th Cross	Vacant Land	Mochi Colony Road	Pension Mohalla I Cross	5th Cross	66	71
					6th Cross	72	97
					Mochi Colony Road	98	151
63	Hosa Line Road	Kachcha Road	Pension Mohalla	Aralepete Road	Pension Mohalla	1	4
					Cross Road	5	9
					Pension Mohalla	10	49
					Kachcha Road	50	59
					Hosa Line Road	291	298
64	Kachcha Road	Kachcha Road	Pension Mohalla Main Road	Chippinakatte Tank	Kachcha Road left side	60	80
					Kachcha Road right side	81	98
65	Kachcha Road	Chippinakatte Tank Road	Harijan Colony Road	Chippinakatte Tank	Kachcha Road	99	128
					Chippinakatte (behind)	188	199
66	Chippinakatte Tank Road	Mochi Colony	Harijan Colony	Kachcha Road	Harijan Colony	129	138
					Harijan Colony	169	187
					Mochi Colony	139	158
					Kachcha Road	159	168
67	Hosa Line Road	Chippinakatte Road	Police Ground	Chippinakatte Road	Chippinakatte Road & Municipal Boundary	200	250
68	Hosa Line Road	Kachcha Road	Kachcha Road	Chippinakatte Road	Police Quarters Road and Kachcha Road	251	274
					Hosa Line Road	275	290
69	Hosa Line Road	Police Quarters	Police Quarters	Mutton Market	Mutton Market Road	1	7
					Police Quarters Road	8	22
					Police Quarters Road	60	63
					Hosa Line Road	64	83
70	Police Quarters	Slaughter House Road	Kachcha Road	Mutton Market	Mutton Market	23	32
						33	48
					Kachcha Road	49	59
71	Naidu Workshop	Hosa Line Road	Aralepete	Ganigara Street	Naidu Workshop	2	5
					Aralepete Road (both sides)	6	33
					Ganigara Street	34	53
					Hosa Line Street	123	127
					Hosa Line Street	1	–

STATEMENT VI: DESCRIPTION OF BOUNDARIES AND DETAILS OF AREAS INCLUDED IN CENSUS ENUMERATION BLOCKS IN THE URBAN AREAS OF THE DISTRICT

E.B.	Boundaries of Census Enumeration Blocks				Buildings Covered under the Enumeration Blocks		
No.	East	West	North	South	Name or No. of Street/Road/ Lane/Cross Road/Etc.,	Building No. From	To
1	2	3	4	5	6	7	8
Town: Hasan (M) (Contd.)				**Ward No. 3 (Concld.)**		**Taluk: Hassan**	
72	Naidu Workshop Road	Hosa Line Road	Ganigara Street	Baherpete Street	Ganigara Street	54	67
					Naidu Workshop Road	68	70
					Naidu Workshop Road	95	99
					Taluk Office Road	71	94
					Baherpete Road	100	113
					Hosa Line Street	114	122
73	Salagame Road	Naidu Workshop Road	Aralepete Road	Samaja Road	Samaja Road	1	27
					Aralepete	28	40
74	Salagame Road	Naidu Workshop Road	Agrahara Road	Aralepete Road	Aralepete Road	51	57
					Salagame Road	58	62
					Agrahara Road	63	73
75	Coronation Hall Road	Hale Agrahara Street	Cross Road	Water Tank Road	Vanivilasa Street	1	2
					Hale Agrahara Road	3	7
					Old Post Office Road (both sides)	8	14
					Old Post Office Road (both sides)	15	30
					Kachcha Road	31	54
					Coronation Hall Road	88	96
					Kachcha Road	122	124
76	Salagame Road	Hale Agrahara Street	Samaja Road	Vanivilasa Road	Cross Road	55	74
					Baherpete	75	80
					Coronation Hall Road	81	87
					Coronation Hall Road	97	99
					Salagame Road	100	121
77	Water Tank Road	Hosa Line Road	Kachcha Road	Mutton Market Road	Water Tank Road	1	5
					Cross Roads	6	20
					Water Tank Road	21	29
					Hosa Line Road	30	52
					Mutton Market Road	53	62
				Ward No. 4			
78	Kasturba Road	Panduranga Temple Road	Mallikarjuna Hostel Road	Telugara Street	Mallikarjuna Hostel Road	1	47
					Panduranga Temple Street	48	49
					Telugara Street	97	109
					Kasturba Road	110	126
79	Panduranga Temple Road	Hosa Line Road	Mallikarjuna Hostel Road	Telugara Street	Panduranga Temple	50	51
					Mallikarjuna Hostel Road	52	76
					Telugara Street	77	96
80	Kasturba Road Temple	Panduranga Temple Street	Telugara Street	Kumbara Street	Telugara Street	1	19
					Panduranga Temple Street	20	22
					Kumbara Street	79	98
					Kasturba Road	99	111
81	Panduranga Temple Street	Hosa Line Road	Telugara Street	Kumbara Street	Panduranga Temple Street	23	31
					Telugara Street	32	49
					Hosa Line Road	50	55
					Kachcha Road	56	72
					Kumbara Street	73	78
82	Kasturba Road	Panduranga Temple Road	Kumbara Street	Dodda Basthi Street	Kumbara Street	1	24
					Panduranga Street	25	28
					Panduranga Temple Road	142	144
					Dodda Basthi Street	145	173
					Kasturba Street	174	197
83	Panduranga Temple Street	Kachcha Road	Kumbara Street	Dodda Basthi Street	Panduranga Temple	29	30
					Kumbara Street	31	38
					Dodda Basthi Street	80	118
					Kachcha Road	119	141
84	Kachcha Road	Hosa Line Road	Kumbara Street	Dodda Basthi Street	Kumbara Street	39	44
					Hosa Line Street	45	53
					Dodda Basthi Street	54	73
					Kachcha Road	74	79

STATEMENT VI: DESCRIPTION OF BOUNDARIES AND DETAILS OF AREAS INCLUDED IN CENSUS ENUMERATION BLOCKS IN THE URBAN AREAS OF THE DISTRICT

E.B.	Boundaries of Census Enumeration Blocks				Buildings Covered under the Enumeration Blocks		
No.	East	West	North	South	Name or No. of Street/Road/ Lane/Cross Road/Etc.,	Building No. From	To
1	2	3	4	5	6	7	8
Town: Hassan (M) (Contd.)			**Ward No. 4 (Contd.)**			**Taluk: Hassan**	
85	Devigere Road	Kachcha Road	Dodda Basthi Road	Chikka Basthi Road	Kachcha Road	1	12
					Dodda Basthi Road	13	17
					Kachcha Road	18	25
					Virupaksha Temple Road	26	71
					Kachcha Road	72	81
					Chikka Basthi Road	142	154
					Devigere Street	155	160
86	Kachcha Road	Hosa Line Road	Dodda Basthi Road	Chikka Basthi Road	Kachcha Road	82	85
					Dodda Basthi Road	86	94
					Hasanamba Temple Road and Cross Road	95	108
					Kachcha Road	109	118
					Hosa Line Road	119	141
87	Devigere Road	Hosa Line Road	Chikka Basthi Road	Gandhi Bazaar	Basthi Road	1	11
					Chikka Basthi Road	12	17
					Society Road	18	26
					Chikka Basthi Road	27	38
					Hasanamba Road	39	46
					Hosa Line Road	47	51
						58	63
					Chikka Basthi Road	52	57
					Gandhi Bazaar Road	64	95
					Devigere Road	96	99
88	Azaad Road	Hosa Line Road	Gandhi Bazaar	Nehru Road	Gandhi Bazaar Road	1	20
					Society Road	21	26
					Gandhi Bazaar Road	27	35
					Kachcha Road	36	46
					Gandhi Bazaar Road	47	48
					Hasanamba Road	49	54
					Gandhi Bazaar Road	55	59
					Hosa Line Road	60	71
					Nehru Street	72	94
					Azaad Street	95	97
89	Race Course Road	Kasturba Road	Church Road	Ratnaraju Street	Church Road	1	7
					Race Course Road	8	21
					B.M. Road	22	23
					Bus Stand Road	24	57
					Municipal Office Road	58	62
					Subhas Square (Nearby)	63	77
					Municipal Office Road	78	93
					B.M. Road	94	119
					Holenarasipur Road	120	157
					Ratnaraju Street	158	161
					B.M. Road	162	179
					Azaad Road	180	205
					Nehru Road	206	227
					Gandhi Bazaar	228	273
					Market Road	274	318
					Kasturba Road	319	372
90	Holenarsipur Road	Arkalgud Road	B.M. Road	Holenarsipur Road	Holenarsipur Road	1	26
					B.M. Road	27	176
91	Vacant Place	Arkalgud Road	District Jail	Subramanya Temple	Arkalgud Road	177	282
92	Samaja Road	Hosa Line Road	Dodda Basthi Road	B.M. Road	B.M. Road	283	306
					Chowdeswari Temple Road	307	310
					Hosa Line Road	311	326
					Masjid Road	327	399
93	Samaja Road	Chowdeswari Temple Road	Dodda Basthi Road	Masjid Road	Samaja Road	361	380
					Masjid Road	400	436
94	Nawayath Wadi	Temple Road	Balegara Street	Jumma Masjid	Kallengeri Road	1	32
					Temple Road	33	35
					Jumma Masjid Road	112	141
					Nawayath Wadi Road	142	144
					Kallangeri Road	145	151
					Kachcha Road	193	194
					Balegara Road	195	199
					Mariyappana Road	200	201

STATEMENT VI: DESCRIPTION OF BOUNDARIES AND DETAILS OF AREAS INCLUDED IN CENSUS ENUMERATION BLOCKS IN THE URBAN AREAS OF THE DISTRICT

E.B.	Boundaries of Census Enumeration Blocks				Buildings Covered under the Enumeration Blocks		
No.	East	West	North	South	Name or No. of Street/Road/ Lane/Cross Road/Etc.,	Building No. From	To
1	2	3	4	5	6	7	8
Town: Hassan (M) (Contd.)			**Ward No. 4 (Concld.)**			Taluk: Hassan	
95	Temple Road	Hosa Line Road	Hosa Line Road	Agricultural Office Road	Hosa Line Road	36	48
					Kachcha Road	49	58
					Temple Road	59	90
96	Temple Road	Kachcha Road	Kallengeri Road	Balegara Road	Temple Road	91	96
					Kallengeri Road	97	111
					Kachcha Road	152	161
					Devanga Road	162	168
					Balegara Road	169	189
					Kachcha Road	190	192
97	Azaad Road	Balegara Street	Nehru Street	Balegara Street	Azaad Road	1	14
					Mariyappa Road	15	29
						59	65
					Nehru Road	30	31
					Kachcha Road	32	58
					Balegara Street	66	79
					Kachcha Road	80	91
98	Kachcha Road	Hosa Line Road	Nehru Street	Chowdeswari Temple	Kachcha Road	92	95
					Balegara Street	96	100
					Hasanamba Street	101	113
					Nehru Street	114	128
					Hosa Line Street	129	139
					Nehru Street	140	144
			Ward No. 5				
99	Vallabai Road	B.M. Road	Vallabai Road	Hosa Line Road	Hosa Line Road	1	20
					Hunasikeri Road	21	48
					Hosa Line Road	49	56
					Vallabai Road	57	63
					Vallabai Road	145	169
					B.M. Road	170	182
100	Vallabai Road	Khabarsthan Road	Hosa Line Road	Vallabai Road	Vallabai Road	64	72
					Hosa Line Road	73	75
					Banashankari Road	76	91
					Hosa Line Road	92	108
					Khabarasthan Road	109	125
					Vallabai Road	126	144
101	Hosa Line Road	Vallabai Road	Mutton Market	Vallabai Road	Hosa Line Road	47	49
						1	6
					Vallabai Road	50	72
102	Hosa Line Road	Masjid Road	Mutton Market	Kachcha Road	Hosa Line Road	7	20
					Mutton Market Road	21	26
					Around Mutton Market	27	46
103	Vallabai Road	Kachcha Road	Kachcha Road	Vallabai Road	Vallabai Road	73	86
					Kachcha Road	87	142
					Vallabai Road	143	150
104	Gangamatasthara Road 1st Cross (G.M Road)	2nd Cross Gangamatasthara Road	Vallabai Road	Chippinakatte Road	1st Cross	1	19
					Chippinakatte Road	20	22
						54	66
105	Gangamatasthara Road 2nd Cross	B.M. Road 3rd Cross	Vallabai Road	Chippinakatte Road	3rd Cross Road	23	36
					2nd Cross Road	37	53
106	Match Factory Road	G.M. Road 3rd Cross	Vallabai Road	Chippinakatte Road	G.M. Road 3rd Cross	67	89
					Chippinakatte Road	90	96
					Rajeswari Match Factory Road	97	116
107	Vallabai Road	Madivala Road	G.M. Road	Hunasinakere Road	Vallabai Road	1	30
					Madivala Road	31	54
108	Madivala Road	Kachcha Road	G.M. Road	Hunasinakere Road	Madivala Road	55	82
					G.M. Road	83	85
					Hunasinakere Cross Road	86	93
109	Vallabai Road	Old Primary School Road	Santhepete Road	Hunasinakeri Road	Hanumanthaiah Cross Road	1	18
					High School Road	19	20
					Hanumanthaiah Cross Road	21	40
					Old Primary School Road	97	105
					Hunasinakeri Cross Road	106	109

STATEMENT VI: DESCRIPTION OF BOUNDARIES AND DETAILS OF AREAS INCLUDED IN CENSUS ENUMERATION BLOCKS IN THE URBAN AREAS OF THE DISTRICT

E.B. No.	Boundaries of Census Enumeration Blocks				Buildings Covered under the Enumeration Blocks		
	East	West	North	South	Name or No. of Street/Road/ Lane/Cross Road/Etc.,	Building No. From	To
1	2	3	4	5	6	7	8
Town: Hassan (M) (Concld.)			Ward No. 5 (Concld.)			Taluk: Hassan	
110	Hanumanthaiah Cross Road	Cross Road	G.M. Road and Kabarasthan Road	Government High School Road	Besthara Street	41	48
					Cross Road	49	60
					Durgamba Temple Road (B.S)	61	96
111	Santhepete High School Road	Cross Road	High School Road	Hunasinakere Road	Hunasinakere Road	1	10
					Cross Road	11	31
					Cross Road	32	44
					High School Road	45	47
112	Sannappa's house galli	Cross Road	Khabarasthan Road	High School Road	High School Road	48	65
					Durgamba Temple (B.S)	66	87
					Cross Road	88	106
113	Cross Road	Hunasinakere Road	Khabarasthan Road	Hunasinakere Road	Cross Road	107	116
					Temple Road	117	132
					High School Road Cross Road	133	165
114	Vallabai Road	Kachcha Road	Hunasinakere	Hunasinakere Road	Vallabai Road	1	-
					Hunasinakere Road	2	34
					Vallabai Road	35	39
115	Vallabai Road	Kachcha Road	Kachcha Road	Mirja Mohalla Road	Kachcha Road	40	56
					Mirja Mohalla Road	57	76
116	Kachcha Road	Mirja Mohalla	Vallabai Road	Vacant Site	Mirja Mohalla	1	15
					Vallabai Road	16, 17,	40
					Conservancy	18	39
					Kachcha Road	41	52
117	Vallabai Road	Kachcha Road	Vallabai Road	Santhepete Road	Kachcha Road	53	57
					Santhepete Road	58	59
					Cross Road	60	74
					Vallabai Road	75	88
118	Old Electric Colony Road	A.K. Colony	Municipal Boundary	B.M. Road	A.K. Colony	1	62
						109	110
					Back side of B.M. Road	63	108
119	Arkalgud Road & Hosaline Road	Old Electric Colony Road and Kachcha Road	Municipal Boundary	Santhe Field	Back side of B.M. Road (Group of houses)	99	139
					B.M. Road	140	175
					Electric Colony	190	208
					Santhe Maidana	176	189
120	Kachcha Road	Harijan Colony	Hunasinakere Road	B.M. Road	Old Electric Colony	1	16
					B.M. Road	17	19
					Harijan Colony	20	73
					B.M. Road	74	75
					Harijan Colony	76	81
121	Harijan Colony	Belur Road	Hunasinakere Road	B.M. Road	Harijan Colony	82	129
					B.M. Road (N.S)	130	142
122	Kachcha Road	Municipal Boundary & Belur Road	Hunasinakere Road	Railway Line	B.M. Road (B.S)	143	159
						160	221
Town: Holenarsipur (M)			Division No. – I			Taluk: Holenarsipur	
1	Bazaar Main Road	River Bank Road	Hassan Railway Road	Dodda Masidi Street	Dodda Masidi Street (N.S)	28	58
					Bazaar Main Road (E.S)	12	27
					River Bank Road (W.S)	118	122
					TAPCMS Ltd., Road (S.S)	4	11
						59	61
					TAPCMS Ltd., (N.S)	1	3
2	Bazaar Main Road	River Bank Road	Dodda Masidi Street	Kanchugara Street	Dodda Masidi Street (S.S)	62	88
					Bazaar Main Road (W.S)	89	92
					Kanchugara Street (N.S)	93	117

STATEMENT VI: DESCRIPTION OF BOUNDARIES AND DETAILS OF AREAS INCLUDED IN CENSUS ENUMERATION BLOCKS IN THE URBAN AREAS OF THE DISTRICT

E.B. No.	Boundaries of Census Enumeration Blocks				Buildings Covered under the Enumeration Blocks		
	East	West	North	South	Name or No. of Street/Road/ Lane/Cross Road/Etc.,	Building No. From	To
1	2	3	4	5	6	7	8
Town: Holenarsipur (M) (Contd.)			Division No – I (Contd.)			Taluk: Holenarsipur	
3	Bazaar Main Road	River Bank Road	Kanchugara Street	Jain Street	Bazaar Main Road (W.S)	1	12
					Jain Street (S.S)	132	150
					River Bank Road	151	152
					Kanchugara Street	153	167
4	Bazaar Main Road	River Bank Road	Jain Street	Basavanagudi Street	Bazaar Main Road (W.S)	13	24
					Chikka Masidi Street (N.S)	88	104
					River Bank Road (E.S)	105	106
					Nayanaja Kshatriya Street	107	119
					Jain Street	120	131
5	Bazaar Main Road	River Bank Road	Basavanna Temple Street	Chikka Mosque Street	Chikka Masidi Street (W.S)	25	87
6	B.H. Road and Kolleraya Part Street, and Part of Akkikurubara Street	Bazaar Main Road	Hassan-Mysore Road	Akkikurubara Street and Western side of Kolleraya Street	Bazaar Main Road (E.S)	1	20
					Kolleraya Street (N.S)	21	22
					Middle houses of Kolleraya Street	23	26
					Old Channarayapatna Road (S.S)	54	57
					Old Channarayapatna Road (N.S)	58	59
					Akkikurubara Street (B.S)	76	92
7	Hassan-Mysore Road	Rama Mandira Street	Akkikurubara Street	Kolleraya Street	Kolleraya Street (N.S)	31	42
					Middle houses of Old Channarayapatna Road and Kolleraya Street	27	30
						–	60
					Old Channarayapatna Road (S.S)	43	53
					Old Channarayapatna Road (N.S)	61	6
					Akkikurubara Street (S.S)	68	75
8	Municipal Boundary	Hassan-Mysore Road	Hassan-Mysore Road and River	Bazaar Street upto B.H. Road and Darji Street	Municipal Boundary & Revenue lands and houses	19	20
						–	21
					From circle to Bridge	13	20
					Revenue lands and houses	–	23
						24	26
					Right side houses, B.H. Road	1	12
						–	22
9	Revenue Lands	Railway Line	Channaraya-patna Road	Channel	East Railway Line (W.S)	12	14
					Hill Road (E.S)	24	26
					Middle Road	29	30
					Eastern side houses of circle	15	23
					Northern side houses of circle	27	28
					Hill Road (N.S)	79	111
						1	11
					Scattered Houses	31	78
						112	120
10	Madivala Street	Bazaar Street	Kolleraya Street	Darji Street	Bazaar Street (E.S)	1	23
					Behind Lane	51	53
					Behind Lane (East side)	–	50
					Darji Street (N.S)	24	34
					Madivala Street (N.S)	35	49
							54
					Madivala Street (N.S)	57	64
					Kolleraya Street (E.S)	72	74
							56
					Kolleraya Street (W.S)	–	55
					II Cross of Bazaar Street	65	71
					Bazaar Street III Cross	75	78
					Kolleraya Street (S.S)	143	149
11	B.H. Road	Madivala Street	Kolleraya Street	Darji Street	III Cross of Kolleraya Street	79	86
					Bazaar Main Road (back side houses)	89	90
					Darji Street (N.S)	87	88
					Darji Street (S.S)	101	107
						141	142
					Kolleraya Street (W.S)	91	94
						–	112

STATEMENT VI: DESCRIPTION OF BOUNDARIES AND DETAILS OF AREAS INCLUDED IN CENSUS ENUMERATION BLOCKS IN THE URBAN AREAS OF THE DISTRICT

E.B. No.	Boundaries of Census Enumeration Blocks				Buildings Covered under the Enumeration Blocks		
	East	West	North	South	Name or No. of Street/Road/ Lane/Cross Road/Etc.,	Building No. From	To
1	2	3	4	5	6	7	8
Town: Holenarsipur (M) (Contd.)			Division No. – I (Concld.)			Taluk: Holenarsipur	
11	(Concld.)				Kolleraya Street (E.S)	135	138
						95	100
						113	114
						139	140
					Kolleraya Street (S.S)	108	111
						115	118
					Cross Road to B.H. Road	119	127
					Madivala Street	128	130
					Darji Street	131	134
			Division No. – II				
12	Bazaar Street	Sadiq Ali Sab Street	Chikka Masidi Street	Garadi Street	Bazaar Street (E.S)	1	16
					Garadi Street (N.S)	17	20
						45	50
					Back side of Garadi Street	51	56
					Sadiq Ali Sab Street (E.S)	57	64
					Chikka Masidi Street (S.S)	135	144
					Back side houses of Mill Road	25	44
					Mill Road (E.S)	21	24
13	Sadiq Ali Sab Street	Hemavathi River Road	Chikka Masidi Street	Garadi Street	Sadiq Ali Sab Street(W.S)	65	74
					Chikka Masidi Street	132	134
						117	131
					Hemavathi River Road (W.S)	75	116
14	Bazaar Main Road	Karnataka Bank Road	Hanuman Garadi Street	Arkalgud Road and Circle	Bazaar Street (W.S)	1	77
					Old Post Office and Taluk Office Road	78	106
					Garadi Beedi	107	115
						217	237
					Arkalgud Road and Taluk Office Road	143	163
15	Karnataka Bank Road	River	Arkalgud Road	Hanuman Garadi Street	Karnataka Bank Road (W.S)	116	143
					River Road	164	210
					Hanuman Garadi Road (S.S)	211	216
16	B.H. Road	Kannika-parameswari	Darji Street	Devanga Street	Devanga Street	68	76
					Banashankari Street (E.S)	77	102
					Kannikaparameswari Temple Street	160	161
					Old Darji Street (N.S)	103	107
					Old Dharji Street	151	159
					Chowdeswari Beedi (E.S)	108	130
					Chowdeswari Beedi (W.S)	131	150
17	Kannika-parameswari Temple Street	Bazaar Street	Darji Street	Telugara Street	Bazaar Street	1	56
					Kannikaparameswari Temple Road	162	164
					Telugara Street	57	67
					Darji Street (S.S)	165	168
18	B.H. Road	Bazaar Street	Devanga Street	General Hospital Road	Back side houses of Veterinary Dispensary and Hassan-Mysore Road	22	23
					General Hospital (E.S)	27	28
					Middle houses of Ediga Street	29	37
					Kadabina Street	88	96
						38	42
						–	43
					Ediga Street (N.S)	50	55
						–	97
					Bazaar Street (N.S)	1	21
					Devanga Street (E.S)	68	87
						48	49
					B.H. Road (N.S)	44	47

STATEMENT VI: DESCRIPTION OF BOUNDARIES AND DETAILS OF AREAS INCLUDED IN CENSUS ENUMERATION BLOCKS IN THE URBAN AREAS OF THE DISTRICT

E.B. No.	Boundaries of Census Enumeration Blocks				Buildings Covered under the Enumeration Blocks		
	East	West	North	South	Name or No. of Street/Road/ Lane/Cross Road/Etc.,	Building No. From	To
1	2	3	4	5	6	7	8
Town: Holenarsipur (M) (Contd.)			Division No. – II (Concld.)			Taluk: Holenarsipur	
19	Railway Line	B.H. Road including General Hospital	Tree and Fields	Mallappana Halli Road	Dr. Ambedkar Nagar (N.S) and Mallappanahalli Village Road	77	90
					Police Quarters	68	76
					N.E.S. Quarters	52	67
					Forest Quarters	37	47
					S.R.S. Channel (S.S)	48	51
						34	35
					Hassan-Mysore Road (N.S)	1	33
						–	36
					Koramara Street	91	96
					Hassan-Arkalgud Road	97	98
					Ediga Street	99	105
					Devanga Street (B.S)	106	110
20	Hassan-Mysore Railway Line	Hassan-Mysore Railway Line	Garden	Shambulingeswara Street, leading to Railway Quarters	Shandy Maidan (N.S)	1	40
					Shambulingeswara Temple (N.S)	41	59
					Houses near Railway Station	60	72
						–	181
					Hassan-Mysore Road (E.S)	182	189
					Hassan-Mysore Road (W.S)	211	215
21	Shambulingeswara Street	B.H. Road	Mallappana-halli Road	1st Cross of A.K. Colony	Shambulingeswara Street (S.S)	137	169
					Station Road (W.S)	130	136
					2nd Cross	104	129
					B.H. Road (N.S)	205	210
22	Railway Quarters	B.H. Road	A.K. Colony 1st Cross	Municipal Boundary	2nd Cross (N.S)	73	103
					Mallammadevara Road	170	180
					Station Road	190	202
					Hassan-Mysore Road (W.S)	203	204
						216	217
			Division No. – III				
23	Mysore-Hassan Road	Revenue land & Poojakoppalu	Junior College ground and Keralapura Road	A.K. Colony 2nd Cross	Houses on the Southern side of the Junior College	1	19
					Junior College front line	20	34
					Rama Mandira Road	35	57
					Chikka A.K. Colony (Dr. Ambedkar Nagar)	58	68
24	Hassan-Mysore Road excluding KEB Colony	Hassan-Keralapura Road, Poojakoppalu	Dr. Ambedkar Nagar (Chikka A.K. Colony)	Poojakoppalu	Houses on the Southern side of the Junior College	69	102
					HRP Colony 1st Cross	103	133
					1st Cross		
					HRP Colony Road (S.S)	134	137
					Joint Road of Hassan-Mysore Road	–	138
25	Hassan-Kolleraya Road via Poojakoppalu	Municipal Boundary	Survey No. 11 to 13	Municipal Boundary	Gollara Koppalu (W.S)	1	15
					Foot Path houses of Gollarakoppalu	33	75
					Poojakoppalu and A.D. Colony	76	99
					Middle houses of Cross Road	100	124
					Gollara Koppalu	16	19
					A.D. Colony (N.S)	20	32
26	B.H. Road	Channel, Veterinary Hospital back Road, Karyalaya Extension and Keralapura Road & back side Road of KEB Colony	Maternity Hospital Road including Hospital Quarters, Karyalaya Extension and	KEB Colony Southern side Road	West side and East side houses of Fort Sri Laxmi Narasimha Swamy Temple Street (E.S)	64	79
					Kolleraya Extension (B.S)	57	63
						25	30
						35	44
					3rd Cross of B.H. Road	19	21
					4th Cross of B.H. Road	8	15

STATEMENT VI: DESCRIPTION OF BOUNDARIES AND DETAILS OF AREAS INCLUDED IN CENSUS ENUMERATION BLOCKS IN THE URBAN AREAS OF THE DISTRICT

E.B.	Boundaries of Census Enumeration Blocks				Buildings Covered under the Enumeration Blocks		
No.	East	West	North	South	Name or No. of Street/Road/ Lane/Cross Road/Etc.,	Building No. From	To
1	2	3	4	5	6	7	8
Taluk: Holenarsipur (M) (Contd.)			**Division No – III (Contd.)**			**Taluk: Holenarsipur**	
26	(Contd.)		south side of KEB Colony		5th Cross of B.H. Road	16	18
						1	7
					B.H. Road (N.S)	22	24
						31	34
					H.R.P. Colony (E.S)	45	50
27	Besthara Street	Singamma Temple Road	Fort Temple Street	Moat (Kandaka)	Temple Street	141	156
					Back side houses of Temple Street	1	13
					Crossing Road houses	54	66
					Besthara Beedi	14	18
					Middle houses of Crossing Road	19	24
						–	25
						45	53
					Vakkarana Bhavi Street	40	44
						111	115
					Karithimmaraya Street	26	39
28	Karyalaya Road	Besthara Street	Temple Road	Fort, (Kandaka) (Moat)	Fort Temple Street (E.S)	121	140
					Houses of Karyalaya Extension	116	120
					Karyalaya Extension, 2nd Cross	95	102
					Karyalaya Extension, 1st Cross	103	110
						91	94
					Karyalaya Extension East	75	90
					Fort Temple Street Cross Road	67	74
29	Main Road to East of Uttaradhi Mutt	S.R.S. Channel (Dakshina Nala)	Balegar Street	Middle Road of Gandhinagar (Sri Lakshmi Narasimha Swamy Temple Road)	Lawyer Ranganna Street (N.S)	207	212
					Main Road of Uttaradhi Mutt	1	14
						220	221
						15	21
					Balegara Street, (W.S)	213	219
					Gowda Street (B.S)	22	23
						28	38
					Western side houses	24	27
					of River Street	39	54
					S.R.S. Channel (W.S)	182	204
					(S.S)	205	206
30	Fort, Kandaka (Moat)	S.R.S. Channal and Municipal Boundary	Gandhinagar Middle Road joint of of S.L.N. Road	Singamma Temple Road	River Road (E.S)	55	67
					Gandhinagar (N.S)	155	181
31	Singamma Temple Street	Fort, Kandaka	S.L.N. Road	Singamma Temple	S.L.N. Road (Near Patashala) (S.S)	70	71
						92	100
						101	104
					Gowdar Street	88	91
						105	142
						150	151
					Houses on the Northern side of Patashala	72	87
					Singamma Temple Street	152	154
					Houses on the Western side of Fort, Kandaka	68	69
32	Hassan-Mysore Road, Veterinary Hospital Corner	Fort Main Road	Maternity Hospital	Ekantha Rameswara Road	Hospital Road houses of S.R.S. Channel	1	20
					Hassan-Mysore Road	211	219
					Houses on the Northern side of Channel	21	24
					Y. Ramachandra Rao Road	25	37
					Kalamma Temple Street	38	42
					Houses on the Southern side of Society	43	51
						–	62
					Cross Road of Fort	52	73
						203	205
33	Back side Road of Veterinary Hospital	Chittana halli Street	Ekantha Rameswara Road	Devaraja Road	Houses on the Eastern side of	206	210
					Veterinary Hospital	199	202
					Middle houses of Ramadevara Temple Road	191	198
						119	122
						188	189
						74	79
					Devaraja Road (W.S)	80	87
						123	132
						115	118
						–	190

STATEMENT VI: DESCRIPTION OF BOUNDARIES AND DETAILS OF AREAS INCLUDED IN CENSUS ENUMERATION BLOCKS IN THE URBAN AREAS OF THE DISTRICT

E.B.	Boundaries of Census Enumeration Blocks				Buildings Covered under the Enumeration Blocks		
No.	East	West	North	South	Name or No. of Street/Road/ Lane/Cross Road/Etc.,	Building No. From	To
1	2	3	4	5	6	7	8
Town: Holenarsipur (M) (Concld.)				**Division No – III (Concld.)**		**Taluk: Holenarsipur**	
34	Chittanahalli Street	Fort Main Road	Society Road	Devaraja Road	Houses on the Eastern side of	133	187
					Krishnadevara Temple	133	187
					Sarapani Subbannachar	88	96
					house area	109	114
						97	108
35	S.R.S. Channel	Voddyara Koppalu	Arkalgud Road	Dakshina Nala S.R.S. Channel	Arkalgud Road (W.S)	1	5
					Arkalgud Road (S.S)	59	68
					Houses near Hemavathi Road	59	68
						135	143
						69	70
					Arkalgud Road	23	58
					All houses near Circle	6	12
36	Fort Road upto Hospital	Dakshina Nala	Balegar Street	Channel	Houses on the Southern side of Nala	71	86
						13	22
					Balegara Street (N.S)	117	125
					Fort Road	87	116
					Bojaiah's Street	126	134
Town: Konanur (M)				**Division No. – I**		**Taluk: Arkalgud**	
1	Survey Nos. 223, 26, 37, 38, 39, 40 upto Cauvery River	Kanive Basappa Temple Road, Including the houses towards Eastern side (1 to 3) and passing through New Frazerpet-Ramanathapura Road towards Western side. Again in passes through the Road Road leading to Cauvery River and takes a turn towards left covering all the houses existing in eastern side i.e., House No. 65 to 110. Again it goes upto Cauvery River.	Survey Nos. 213, 211, 212 and covering all the houses on Eastern side of Kanive Basappa's Temple Road, (H. No. 3, 4, 5, 6 & 27)	Starting from H. No. 30, 111 112, and ends at Cauvery River	Kanive Basappa Temple Road Eastern side cluster of houses	1	29
					Hole Raste, Eastern side cluster of houses	30	47
						111	112
					Hole Raste, Western side cluster of houses	48	110
2	Starting from H. No. 116 and ends at River Cauvery and covers all the houses on Western side	Starting from Survey No. 124 and runs towards Southern side upto Survey Nos. 70, 65 and covers all the houses on Eastern side	Starting from H. No. 100 and runs towards Western side, through New Frazerpet* Road and covers all the houses on the Southern side	Including H. No. 115, 116, 113 and outside Survey No. 55 and covering all the houses towards Northern side upto Cauvery River	Danada Mala Road (S.S)	113	132
					Danada Mala Road (N.S)	133	138
					Hole Raste (W.S)	139	147
						154	159
					Nanjappa Road (S.S)	148	153
					New Frazerpet Road (S.S)	160	162
						179	185
					Therinamala Road (E.S)	163	178
3	Starting from Survey No. 111 and covers the houses existing towards Western side i.e., H. No. 10, 11, 5, 4, 3, 2 and 1	Starting from New Frazerpet Road, and passing through Sri Anjaneya Swamy Temple, covering houses situated towards Eastern side, and ending near Gandhi circle and runs upto Sri Kannikaparameswari Temple Road, covering the H. Nos. 50, 149, 151, 155 & 37	Starting from Sri Kannikaparameswari Temple Road, H. No. 50 and covers the houses in Southern line upto Kanive Basappa Temple Road	House No. 1 runs towards Western side, covering all the houses existing towards Northern side and ending near the H. No. 148 in the New Frazerpet	Old Frazerpet Road (E.S)	1	9
					Old Frazerpet Road from the cross of Kanive Basappa Temple Road (N.S)	10	37
					Sri Kannikaparameswari Temple Road, (E.S)	38	50
					Sannappachari Galli (S.S)	51	59
					Hole Raste, Eastern side and Old Frazerpet Road, New Frazerpet Road (S.S) Northern side in between covering all the houses and bye lane	145	216

* Kushalnagar town was formerly known as Frazerpet.

STATEMENT VI: DESCRIPTION OF BOUNDARIES AND DETAILS OF AREAS INCLUDED IN CENSUS ENUMERATION BLOCKS IN THE URBAN AREAS OF THE DISTRICT

E.B.	Boundaries of Census Enumeration Blocks				Buildings Covered under the Enumeration Blocks		
No.	East	West	North	South	Name or No. of Street/Road/ Lane/Cross Road/Etc.,	Building No. From	To
1	2	3	4	5	6	7	8
Town: Konanur (M) (Contd.)				**Division No – I (Concld.)**		**Taluk: Arkalgud**	
4	Starting from New Frazerpet Road, through Sri Anjaneya Swamy Temple Road, and to Cross H. No. 137 and passes through Northern side covering the houses on Western side and crosses the Gandhi circle, passes through Sri Kannika-parameswari Temple Road upto H. Nos. 56, 60, 66 and covers all the houses existing on Western side	Starting from Survey No. 124, passes through 123, 88, 150, 158, 159, 166, 111, 162 & 160 and covers all the houses towards the Eastern side	Starting from H. Nos. 141, 218, covers the houses existing towards Southern side and continues upto Sri. Kannika-parameswari Temple Road	Starting from H. No. 137 of New Frazerpet Road, passes through Survey No. 124 and covers all the houses on the Western side	Kannikaparameswari Temple Street, Muthu Setty Street, Cluster of houses	60	85
					Kere Beedi (N.S)	86	93
					Old Shandy Maidan Road	94	100
					Road to Harangi Quarters	101	104
					Old Shandy Maidan Road (E.S)	105	111
					Kere Beedi from Old Shandy Maidan Road, to Eastern side upto, Gandhi Circle, Southern side	112	126
					From Gandhi Circle, Eastern side upto New Frazerpet Road Cross Western side	127	137
					New Frazerpet Road from Hole Raste, Eastern side towards Temple (Cluster of Houses)	138	144
					Kere Kodi-cluster of houses (within Municipal limits)	217	265
				Division No. – II			
5	Starting from the house of Sri B. R. Mallappa near Kanive Basappa Temple Road	Temple road passes through Western side in new street covering the right and left side houses	Anandashetty Galli	Sri Sannappa-chari Lane covering all the houses of the lane and ending near the house of Sri B. R. Mallappa from where the block starts	Starting point near Sri. Kanive Basappa's Temple Road near Sri. B. R. Mallappa's house (On new street)	1	35
					Kannikaparameswari Temple Road (E.S)	36	39
					Sannappachari lane (N.S)	40	41
					Eastern side houses of Kannikaparameswari Temple Street	42	56
					New street houses behind Choultry, Northern side upto starting point of the block	57	86
6	Starting from Sri Kannika-parameswari Temple Road (Near studio) passing through Sri Muthu Setty Street, covering all the right side houses and ending near H. No. 17	Tank	Starting from Old Shandy Maidan Road near Sri Naya Shankara Shetty Rice Mill upto Tank bund	Starting from Tank Bund Northern side covering Revenue Land and houses 7 to 17 in Muthu Setty Street upto Sri Kannika-parameswari Temple Street	Kannikaparameswari Temple Street, Eastern side houses & Muthu Setty Street, right side houses	1	6
					Eastern side houses of Old Shandy Maidan	60	61
					Lane behind Mosque Road,	80	81
					Road leading to Old Shandy Maidan	87	88
					Road towards Northern side (Corner houses	89	93
					Ediga Street, Southern side near Tamarind tree	95	–
					Western side houses-Balegara Street	96	102
					Kannikaparameswari Temple Street, near Sri Venkatappa Setty lane, Western side houses upto Mosque Road	103	108
					Mosque Road, Northern side houses,	109	120
					Ganiga Street houses upto Mosque	121	133
					Mosque Road, Eastern side houses upto Kannikaparameswari Temple Road	134	–
					Kannikaparameswari Tempie Road (W.S)	135	144
						145	156

STATEMENT VI: DESCRIPTION OF BOUNDARIES AND DETAILS OF AREAS INCLUDED IN CENSUS ENUMERATION BLOCKS IN THE URBAN AREAS OF THE DISTRICT

E.B.	Boundaries of Census Enumeration Blocks				Buildings Covered under the Enumeration Blocks		
No.	East	West	North	South	Name or No. of Street/Road/ Lane/Cross Road/Etc.,	Building No. From	To
1	2	3	4	5	6	7	8
Town: Konanur (M) (Contd.)			**Division No. – II (Concld.)**			**Taluk: Arkalgud**	
6	(Contd.)				Gundabhattara Galli cluster of houses	157	188
					Kannikaparameswari Temple Street	189	193
7	All the houses existing on the Western side of Sri Kannika-parameswari Temple Street	Starting from Muthu Setty Street H. No. 80, 81, 85 behind the Mosque and covering all the houses on the Western side. Old Shandy Maidan covering all houses on the Northern side and ending near Sunnada Goodu	Starting from house No. 96 in Ediga Street and covering all the houses existing on the Eastern side upto H. No. 106 covering all the houses towards Southern side and passing through Sri Venkatappa Setty's house upto Sri Kannika-parameswari Temple Street	Starting from Sri Kannika-parameswari Temple Street passing through Sri Muthu Setty's Street and covering all the houses situated towards the Northern side	Muthu Setty Street (W.S)	7	17
					Old Shandy Maidan (W.S)	18	59
					Old Shandy Maidan (E.S)	62	72
					Barber line, Western side of Sri Kannikaparameswari Temple Street, Muthu Setty Street	73	79
					Houses behind the Mosque	82	86
						94	–
			Division No. – III				
8	A. K. Colony, Municipal land, and Kuntamma Temple	Harangi quarters Road Balegara Street and Kunchitiga's Street	Road Leading to Harangi quarters Kuntamma Temple Street	Lane leading to Harijan Colony	Kunchitiga's Street (E.S)	1	28
					Cluster of houses on Harangi Road	29	36
					Basaveswara Temple Road	37	46
					Harangi Road (E.S)	141	145
9	Kunchitiga's Street	Bestara Street	Bestara Street and Balegara Street	Balegara Street and Ediga Street	Kunchitigara Street	47	61
					Balegara Street (N.S)	62	–
					Balegara Street (E.S)	63	76
					Balegara Street (W.S)	77	87
					Ediga Street (E.S)	88	92
					Bestara Street to Devamma Lane	93	109
					Devamma Street	110	115
10	Bestara Street Southern side houses	Old Shandy Maidan Road, and the houses situated towards Eastern side	Survey No. 215	Bestara Street, Northern side houses	Bestara Street	116	129
					Old Shandy Maidan Road (E.S)	130	132
					Harangi quarters Road and cluster of houses	133	140
					Revenue land shed	140 (1)	–
					Harangi Extension Road	145	147
					Houses near Kanive Basappa Temple (E.S)	148	153
					Goredinne Village area within Municipal limits	154	158
			Division No. – IV				
11	RCC Tank Road, and Survey No. 212	Kalamma Temple Street, and Municipal Boundary	Survey No. 213 and Revenue land	Tank Road behind Choultry Road and Kalamma Temple and Street	Byraiah Street, Tank Road	1	24
						25	26
					Sannathammaiah's Road	27	33
					R C C Tank Road	34	46
					Cluster of houses-Rama Mandira Road	47	56
					R C C Tank Road (W.S)	57	61
					A. D. Colony (W.S)	62	78

STATEMENT VI: DESCRIPTION OF BOUNDARIES AND DETAILS OF AREAS INCLUDED IN CENSUS ENUMERATION BLOCKS IN THE URBAN AREAS OF THE DISTRICT

E.B. No.	Boundaries of Census Enumeration Blocks				Buildings Covered under the Enumeration Blocks		
	East	West	North	South	Name or No. of Street/Road/ Lane/Cross Road/Etc.,	Building No. From	To
1	2	3	4	5	6	7	8
Town: Konanur (M) (Concld.)				**Division No – IV**		**Taluk: Arkalgud**	
12	Road leading to Kanive Basappa Temple Road and Revenue land	RCC Tank Road and A.D. Colony Road	Survey No. 212, Revenue land and Honnegowdana Koppalu within the Municipal limits	Survey No. 9 New Municipal Layout	A.D. Colony (E.S)	79	86
					Narasimhaiah Street	87	89
					Back side houses of Smt. Hutchamma Street	90	99
					RCC Tank Road (W.S)	100	–
					Cluster of houses near Kanive Basappa Temple Road	119	148
					Kandagaiah Street and cluster of houses	101	118
					Shishuvihara Road (Women Welfare Centre)	149	164
					Honnegowdana Koppalu (Municipal limits)	165	167
Town: Sakleshpur (M)				**Division No. – I**		**Taluk: Manjarabad**	
1	Agrahara-Harijan Colony Road commencing from building No. 107 and *ending with* building No. 64 & 54 (Municipal Shishuvihara)	Wet lands commencing from building No. 1 and ending with building *No. 16*	Municipal boundary and Coffee Estates commencing from building *No. 16, 17 &* 39 and ending with building No. 54 (Municipal Shishuvihara)	B.M. Road commencing from building No. 1, 2 & 102 and ending with building *No. 107*	Arehalli Road (W.S)	1	16
					Arehalli Road (E.S)	17	29
					Agrahara Road (N.S)	30	38
					Agrahara Road (S.S)	98	101
					Harijan Colony, 1st Main Road	61	–
					Harijan Colony, 1st Cross (N.S)	60	–
					Harijan Colony, 1st Cross (N.S)	39	54
					Harijan Colony, 2nd Cross (S.S)	62	44
					Harijan Colony, 2nd Cross (S.S)	–	–
					Harijan Colony, 2nd Main (W.S)	86	89
					1st Municipal lane (W.S)	96	97
					2nd Municipal lane (B.S)	–	–
					B.M. Road (N.S)	102	107
2	Coffee Estates and Municipal boundary	Agrahara-Harijan Colony Road-building No. 108 ending at No. 59	Municipal Road	Hassan-Mangalore Railway line	Harijan Colony, 1st Cross (S.S)	55	59
					Harijan Colony, 2nd Cross (N.S)	65	77
					Harijan Colony, 2nd Cross (W.S)	78	86
					Agrahara Road (N.S)	90	93
					Agrahara Road (S.S)	94	95
						108	110
					Housing Board Colony, 1st Cross (W.S)	111	115
					Housing Board Colony, 1st Cross (E.S)	116	120
					Cluster of houses situated on the Northern side of B.M. Road (Rice Mill Quarters)	121	157
3	Hemavathi River-commencing from building No. 1-Kannika-parameswari Temple to building No. 42 - Toddy shop	Brahmins' Street and Municipal Oni	B.M. Road commencing from building No. 1-Kannika-parameswari Temple ending with building No. 65	Subhas Maidan and Chowdibana	Temple Street (E.S)	1	35
					Cluster of houses in Shandy Maidan	36	45
					Temple Street (W.S)	46	62
					B.M. Road (S.S)	63	67
					Brahmins' Street (E.S)	68	75
					Brahmins' Street Cross Road (N.S)	76	77
					Brahmins' Street Cross Road (S.S)	78	80
					Cluster of houses on the back side of Brahmins' Street (S.S)	81	84

STATEMENT VI: DESCRIPTION OF BOUNDARIES AND DETAILS OF AREAS INCLUDED IN CENSUS ENUMERATION BLOCKS IN THE URBAN AREAS OF THE DISTRICT

E.B. No.	Boundaries of Census Enumeration Blocks				Buildings Covered under the Enumeration Blocks		
	East	West	North	South	Name or No. of Street/Road/ Lane/Cross Road/Etc.,	Building No. From	To
1	2	3	4	5	6	7	8
Town: Sakleshpur (M) (Contd.)				**Division No – I (Concld.)**		**Taluk: Manjarabad**	
4	Brahmins' Street and Municipal Oni commencing from building No. 85, residence of Sri Harishchandra ending with building No. 97 residence of Sri Subbaraya Setty	Shivashankara Engineering Workshop Road commencing from Petty Shop building No. 142 belonging to Sri. Nandaram Tarachand ending with building No. 121 of Sri. Nataraj	B.M. Road commencing from building No. 97-residence of Sri. Subbarayasetty ending with building No. 142-Petty Shop belonging to Sri. Nandaram Tarachand	Shandy Maidan Road and Wet lands commencing from building No. 152 belonging to Sri. P. Lona Kutty	Municipal lane (W.S)	85	86
					Brahmins Street (W.S)	87	96
					B.M. Road (S.S)	97	100
					Vinoba Main Road (W.S)	101	109
					Vinoba Cross Road (N.S)	110	–
					Vinoba Cross Road (S.S)	111	120
					Houses on the back side of Vinoba Cross towards Southern side	118 –	121 122
					Vinoba Main Road (E.S)	123	127
					Municipal Market Stalls		
					a) Southern side stalls	128	133
					b) Northern side stalls	134	140
					B.M. Road (S.S)	141	–
					Shivashankara Engineering Works Road (E.S)	142	151
					Shandy Maidan Road (N.S)	152	164
5	Shivashankara Engineering Workshop Road commencing from building No. 1-residence of Sri. Shamanna ending with building No. 4	Road leading to S.P. Road and Hospital Road Junction from Bus Stand corner to TAPCMS Ltd.,	B.M. Road (Shivashankara Engineering Workshop road Junction to Bus Stand corner commencing from building No. 4-residence of Sri. Mohammad Hajee ending with Petty Shop-No. 29 residence of Sri. Jayanand Suvarna)	Wet lands Municipal boundary tank bed Survey Nos. 19, 28, 34 & 54 commencing from building No. 29 and ending with building No. 105	Shivashankara Engineering Works Road (W.S)	1	3
					B.M. Road (S.S)	4	20
					Ashoka Road Cross (E.S)	21	23
					Ashoka Road Cross (W.S)	24	–
					B.M. Road (S.S)	25	28
					Bus Stand Terminus Road (E.S)	29	43
					Ashoka Road (E.S)	44	53
					Ashoka Road (N.S)	54	70
					Ashoka Road (S.S)	71	88
					Tank Bund Road (W.S)	91	105
				Division No. – II			
6	Kelagina Koppalu Road West commencing from building No. 57-residence of Sri. Ramananda ending with building No. 55-residence of Smt. Yellamma	Sampige Marada Road commencing from building No. 25-residence of Sri. Basappa ending with building No. 30-residence of Sri. Ramachandra	Maramma Temple Road commencing from building No. 55, residence of Smt. Yellamma ending with building No. 30-residence of Sri. Ramachandra	Sampige Marada Road North upto Kelagina Koppalu Street	Sampige Marada Road (N.S)	25	29
					Maramma Temple Road (S.S)	30	39
					Koramarakeri Street (W.S)	40	46
					Koramarakeri Street (E.S)	47	53
					Maramma Temple Road (S.S)	54	55
					Kelagina Koppalu Road (W.S)	56	58
7	Kelagina Koppalu commencing from building No. 1-residence of Smt. Devamma ending with building No. 59-residence of Smt. Laxmamma	Hale Shantaveri Road to B.M. Road, PWD quarters and junction	Azad Road North commencing from building No. 1-residence of Smt. Devamma ending with No. 14-residence of Sri. Thammanna Gowda	From the Junction of Maramma Temple Road and Sampige Marada Road to Hale Shantaveri and PWD quarters	Azad Road (N.S)	1	14
					Hale Shantaveri Road (E.S)	15	18
					Sampige Marada Road (S.S)	59 19	60 24

STATEMENT VI: DESCRIPTION OF BOUNDARIES AND DETAILS OF AREAS INCLUDED IN CENSUS ENUMERATION BLOCKS IN THE URBAN AREAS OF THE DISTRICT

E.B. No.	Boundaries of Census Enumeration Blocks				Buildings Covered under the Enumeration Blocks		
	East	West	North	South	Name or No. of Street/Road/ Lane/Cross Road/Etc.,	Building No. From	To
1	2	3	4	5	6	7	8
Town: Sakleshpur (M) (Contd.)			**Division No – II (Concld.)**			**Taluk: Manjarabad**	
8	Hemavathi River	Kelagina Koppalu Road leading from Azad Road	Fields	Azad Road	Azad Road (N.S)	1	44
9	Hemavathi River including lands within the Municipal limit	Kelagina Koppalu Road	(Wet Lands) Municipal boundary	Back Yard of building No. 1 to 64 facing Azad Road	Kelaginakoppalu Road (E.S) Municipal Road (S.S) Municipal Road (N.S)	45 61 64	60 63 68
10	Municipal conservancy commencing from building No. 1-residence of Sri. Amanulla Khan ending with building No. 138-residence of Sri. Ameerjan	Old Municipal Office Road commencing from building No. 56-Sub-Registrar Office ending with building No. 109-residence of Syed Ahammed	Azad Road South commencing from building No. 109-residence of Syed Ahammed ending with with building No. 138-residence of Sri. Ameerjan	B.M. Road North commencing from building No. 2 residence of Rathilal ending with building No. 56-Sub-Registrar Office	B.M. Road (N.S) Labbabin Mosque Road (E.S) Labbabin Mosque Road (W.S) Old Municipal Office Road (E.S) Azad Road (S.S)	1 42 19 27 57 109	18 56 26 41 62 146
11	Old Municipal Office Road West commencing from building No. 63, Naidu Hotel ending with building No. 71-Gayithri Hotel	B.M. Road and Azad Road Junction	Azad Road South commencing from building No. 99-Municipal cattle Pound and ending with building No. 108-Arabi Madrasa	B.M. Road North commencing from building No. 71-Gayithri Hotel ending with building No. 98-Caltex Petrol Bunk	Old Municipal Office Road (W.S) B.M. Road (N.S) Makkangalli II cross (E.S) Makkangalli II cross (W.S) B.M. Road (N.S) Makkangalli (B.S) Azad Road (S.S)	63 71 74 76 78 95 86 99	70 73 75 77 85 98 94 109
12	Hemavathi River	Municipal Conservency commencing from building No. 58-Reading Room building ending with building No. 61-residence of Sri. Khalimulla Shariff	Azad Road commencing from Building No. 61-residence of Sri. Khalimulla Shariff ending with building No. 62 Arrack shop	B.M. Road commencing from Building No. 1-Ashoka Furniture ending with building No. 58-Reading Room building	B.M. Road (N.S) Mallamma Street (E.S) Mallamma Street (W.S) B.M. Road (N.S) Building situated on the Eastern side of Shanmukaiah's Street behind the houses mentioned above (Shanmukaiah Street (B.S) Jamia Mosque Street (B.S) Municipal conservancy (E.S) Azad Road (S.S)	1 11 19 25 54 41 29 44 60 62	10 18 24 28 59 43 40 53 61 –
			Division No. – III				
13	Road leading to Hospital Road and S.P. Road Junction from Bus Stand corner	B.M. Road	B.M. Road	S.P. Road starting from B.M. Road through Manjarabad Club Road Megalakoppalu Road Cross and Tank bund Road upto Tank bund	B.M. Road Scattered houses between Hospital Road and B.M. Road Houses between Hospital Road and S.P. Road Houses between Megalakoppalu Cross, S.P. Road and Tank Bund Road	1 8 36 54	7 35 53 79

STATEMENT VI: DESCRIPTION OF BOUNDARIES AND DETAILS OF AREAS INCLUDED IN CENSUS ENUMERATION BLOCKS IN THE URBAN AREAS OF THE DISTRICT

E.B. No.	Boundaries of Census Enumeration Blocks				Buildings Covered under the Enumeration Blocks		
	East	West	North	South	Name or No. of Street/Road/ Lane/Cross Road/Etc.,	Building No. From	To
1	2	3	4	5	6	7	8
Town: Sakleshpur (M) (Contd.)			**Division No – III (Concld.)**			**Taluk: Manjarabad**	
14	Megalakoppalu 1st Cross Road	Harijan Colony Main Road	S.P. Road	Megalakoppalu 2nd Cross Road	Scattered houses between Megalakoppalu 1st and 2nd Cross, S.P. Road and Harijan Colony Main Road	80	119
15	Municipal boundary, Wet lands commencing from building No. 112 and ending with building No. 143	Makkigadde Street and Kushalnagar Main Road	Tank bund Road and Megalakoppalu Road upto Kushalnagar Extension Road	Harijan Colony 1st Cross commencing from building No. 17 and ending with building No. 109	Megalakoppalu 2nd Cross Kushalnagar Main Road (E.S) Harijan Colony, 1st Cross (N.S) Makkigaddi Street (B.S) Makkigaddi Street (B.S)	1 14 17 109 109	13 16 27 143 143
16	Makkigadde Street West commencing from building No. 92-residence of Sri. Bommaiah ending with building No. 108-Fuel Depot	Kushalnagar Extension Main Road commencing from building No. 51, residence of Sri. Mohammed Ghouse ending with building No. 64-residence of Sri Salam Sab	Harijan Colony Road South commencing from building No. 51-residence of Sri K.T.T. Gowda ending with building No. 108-residence of Sri. Nagaraj	1st Cross Kushalnagar Extension Road commencing from-No. 64-residence of Sri. Salam Sab ending with building No. 66 of Bommaiah and No. 108-Fuel Depot	Harijan Colony, 1st Cross (B.S) Kushalnagar Extension Cross Road (E.S) Harijan Colony Road (S.S) Kushalnagar Extension Main Road Makkigadde Road	38 28 53 79 65 92	52 37 64 91 78 108
17	Makkigadde Street West commencing from building No. 84 and ending with building No. 90	Kushalnagar Extension Road commencing from building No. 78 and ending with building No. 83	Kushalnagar Extension 1st Cross commencing from building No. 78 and ending with building No. 67	Kushalnagar Extension 2nd Cross commencing from building No. 83 and ending with building No. 84	Kushalnagar Extension, 1st Cross (S.S) Kushalnagar Colony Road (B.S) Municipal conservancy (B.S) Kushalnagar Extension Main Road (E.S) Kushalnagar Extension, 2nd Cross (N.S) Makkigadde Street (E.S)	67 71 – 78 – 84	70 77 – 83 – 90
18	Harijan Colony Road commencing from building No. 11-residence of Sri. Rajasekhar & ending with building No. 58-residence of Smt. Padmavathi	Kappinakodi Road commencing from building No. 58-residence of Smt. Padmavathi ending with building No. 70-residence of Sri. Gopa	S.R. Road and Harijan Colony Road Junction	Municipal boundary commencing from building No. 1-residence of M.L. Nagegowda ending with building No. 11-residence of Sri. Rajashekar	Kushalnagar Extension (N.S) Municipal Road (W.S) Harijan Colony Main Road and Municipal Road Kappinakodi Road (E.S)	1 5 11 64	4 10 63 70
19	Kappinakodi road commencing from building No. 71 and ending with building No. 103-Godown of Manjarabad Club	B.M. Road East commencing from building No. 106, and ending with building No. 121 - General Hostel	Manjarabad Club Road upto B.M. Road Junction commencing from building No. 104-Manjarabad Club Rest House ending with building No. 105 - Manjarabad Club	Municipal boundary, Kappinakodi Road commencing from building No. 71 and ending with building No. 121-General Hostel	Houses between B.M. Road and Kappinakodi Road	71	121

STATEMENT VI: DESCRIPTION OF BOUNDARIES AND DETAILS OF AREAS INCLUDED IN CENSUS ENUMERATION BLOCKS IN THE URBAN AREAS OF THE DISTRICT

E.B.	Boundaries of Census Enumeration Blocks				Buildings Covered under the Enumeration Blocks		
No.	East	West	North	South	Name or No. of Street/Road/ Lane/Cross Road/Etc.,	Building No. From	To
1	2	3	4	5	6	7	8
Town: Sakleshpur (M) (Concld.)			**Division No – IV (Concld.)**			**Taluk: Manjarabad**	
20	B.M. Road, PWD quarters Road commencing from building No. 1-residence of Sri. N. Shiva Kumar ending with building No. 46-residence of Sri. B.M. Sadananda, PWD quarters	Municipal boundary Tank bund Survey No. 193, 189 and 188	Hale Shantaveri Main Road PWD quarters Maramma Temple Road Junction	Municipal boundary Survey No. 166, 167 & B.M. Road	B.M. Road and Hale Shantaveri Road	1	57
21	Wet lands Survey No. 192, 190, 169 & 187	Municipal boundary and Survey No. 183 and Railway Track	Municipal boundary Survey No. 205 & 219	Railway Station Road to Laxmipur Road Junction-Tank Bund Road & Survey No. 193 & 169	Laxmipuram Extension Main Road (E.S)	1	13
					Laxmipur Extension, 1st Cross (S.S)	14	17
					Laxmipuram Extension, 2nd Cross (B.S)	18	23
					Road leading to Tank Bund (W.S)	33	39
					Laxmipur Extension Main Road (W.S)	40	46
					Laxmipur Extension (N.S)	47	48
					Pump House Road (W.S)	49	54
					3rd & 4th Cross of Laxmipuram	24	32
					Pump House Road (E.S)	55	64
					Railway Station Road (W.S)	65	73
						–	87
					Railway Station Road (B.S)	74	83
					Municipal Road (N.S)	84	86
22	Municipal Drain	Hale Santaveri Road 4th Cross	Municipal Boundary & Survey Nos. 220, 221, 228 & 229	Hale Santaveri Road, Maramma Temple Road commencing from building No. 1 and ending with building No. 49	Maramma Temple Road (N.S)	1	10
					Hale Santaveri Road 1st Cross (E.S)	11	12
					Hale Santaveri Road, 1st Cross (W.S)	13	20
					Hale Santaveri Road, 2nd Cross (E.S)	21	26
					Hale Santaveri Road, 2nd Cross (W.S)	27	33
					Hale Santaveri Road, 3rd Cross (E.S)	34	–
					Hale Santaveri Road, 3rd Cross	35	41
					Hale Santaveri Road, 4th Cross (E.S)	42	49
23	Hale Santaveri 4th Cross Western side commencing from building No. 53 Vishvakarma Industrial Society building ending with building No.-50-residence of Jamal Sab	Municipal boundary Survey No. 201 & 202 upto Laxmipuram Road *	Municipal boundary and Survey No. 202, 219 & 220	Hale Santaveri Road commencing from building No. 53 Visvakarma Industrial Society ending with building No. 79, Municipal Tractor Shed	Hale Santaveri Road, 4th Cross (W.S)	50	52
					Hale Santaveri Main Road (N.S)	53	54
					Hale Santaveri Road, 5th Cross (E.S)	55	59
					Hale Santaveri Road, 5th Cross (W.S)	60	64
					Hale Santaveri Road, 6th Cross (E.S)	65	69
					Hale Santaveri Road, 6th Cross (W.S)	70	71
					Hale Santaveri Main Road (N.S)	72	79

* Also spelt as Shantaveri

STATEMENT VI: DESCRIPTION OF BOUNDARIES AND DETAILS OF AREAS INCLUDED IN CENSUS ENUMERATION BLOCKS IN THE URBAN AREAS OF THE DISTRICT

E.B. No.	Boundaries of Census Enumeration Blocks				Buildings Covered under the Enumeration Blocks		
	East	West	North	South	Name or No. of Street/Road/ Lane/Cross Road/Etc.,	Building No. From	To
1	2	3	4	5	6	7	8
Town: Shravanbelgola (M)			**Division No – I**			**Taluk: Channarayapatna**	
1	Bhandara Basti Road (Hirisave Road to Post Office Road & Shandy Road (from Post Office Road to Sri Mutt Road)	Kalyani Road (from Sri Mutt Road to Post Office Road)	Houses on Southern side of Hirisave Road	Kapinaiah's Road	Post Office Road (N.S) Post Office Road (S.S) (Kalyani Road to Shandy Road) Kalyani Road and Eastern Road (Post Office Road to Sri Mutt Road) Sri Mutt Road Northern side (from Kalyani Road to Shandy Road) Shandy Road (W.S) (Post Office Road to Sri Mutt Road) Kapinaiah's Road, (N.S) (From Kalyani Road to Shandy Road)	1 41 48 56 77 66 105	23 47 55 65 89 67 107
2	Sri Mutt Garden Sri Mutt Road to Nagamangala Road) & Eastern boundaries of Survey No. 168, 171 & Western boundary of Survey No. 164	Mysore Road (Nagamangala Road to Dharmasthala Kalyana Mantapa and New Potters Colony) from School to Eastern boundaries of Sy. No. 269 & 270 and Joins Mysore Road	Sri Mutt Road and Mysore Road (Kalyani Road to Dharmasthala Kalyana Mantapa)	Nagamangala road from Survey No. 172 to the School at Nagina Koppalu	Vindhyagiri Hill Purohit's Street (Eastern side of Bhandara Basti Road) (Excluding 144) Southern side houses of Bhandara Basti and Purohit's Street Kapinaiah's Road (South) Sri Mutt Road Shandy Road Bhandara Basti Road (E.S) (Excluding 143)	90 143 157 189 163 207 133	104 156 162 206 188 208 144
3	Gomateswara Road (Sri Mutt Road to Post Office Road)	Shandy Road (Sri Mutt Road to Post Office Road)	Post Office Road (Shandy Road to Bhandara Basti Road)	Sri Mutt Road (Shandy Road to Bhandara Basti Road)	Post Office Road (S.S) Shandy Road (E.S) Sri Mutt Road (N.S) Bhandara Basti Road (W.S)	24 68 108 120	40 76 119 132
			Division No. – II				
4	Easwara Temple Street (from Mosque Road to Doddahatti Beedi)	Mosque to Foot of the hill	Indragiri Hill	Mosque Road leading to Eswara Temple Street	Mosque Road (N.S) Doddahatti Road (N.S) Doddahatti Road (S.S) Eswara Temple Street (W.S)	31 49 67 91	48 66 81 100
5	Hosahalli Road	Eswara Temple Street and Foot-path to Jinnathapura and Kalyani Road (from Post Office Road to Mosque Road)	Mosque Road (from Kalyani road to Eswara Temple Road) and Jinnathapura Village boundary	Hirisave Road (from Mangaya Basti to Saw Mill) & Northern side of Post Office Road	Kalyani Road (E.S) Mosque Road (S.S) Hirisave Road (N.S) Eswara Temple Street (W.S) Eswara Temple Street and Dobhi Road (E.S) Hirisave Road (N.S) Eswara Temple Street (E.S)	1 10 82 88 101 118 136	9 30 87 90 117 135 139
			Division No. – III				
6	Hale Santhe Road and Gowri Katte	Bhandara Basti Road (from Hirisave Road to Valagada Road)	Houses on Southern side of Hirisave Road (from Mangaya Basti to Cinema Theatre)	Southern boundary of Sy. No. 164	Bhandara Basti Road (E.S) Kalamma Temple Street (S.S) Cross Road from Sri Kalamma Temple Street leading to Valagada Beedi (W.S) Valagada Street (N.S) Valagada Street (S.S) Cross Road from Sri Kalamma Temple Street leading to Valagada Beedi (Anne Gowdara Beedi) (E.S) Kalamma Temple Street (N.S)	1 5 17 22 27 38 51	4 16 21 26 37 50 60

STATEMENT VI: DESCRIPTION OF BOUNDARIES AND DETAILS OF AREAS INCLUDED IN CENSUS ENUMERATION BLOCKS IN THE URBAN AREAS OF THE DISTRICT

E.B. No.	Boundaries of Census Enumeration Blocks				Buildings Covered under the Enumeration Blocks		
	East	West	North	South	Name or No. of Street/Road/ Lane/Cross Road/Etc.,	Building No. From	To
1	2	3	4	5	6	7	8
Town: Shravanbelgola (M) (Concld.)			**Division No – III (Concld.)**			**Taluk: Channarayapatna**	
7	Western boundaries of Survey Nos. 158, 157, 156, 154 and Nagamangala Road	Bhandara Basti Road (from Hirisave Road to Kalamma Road) and Holesanthe Road and Gowri Katte	Hirisave Road (from Mangaya Basti to Cinema Theatre)	Houses on the Northern side of Kalamma Temple Street & boundaries of Survey Nos. 172 & 175	Hirisave Road (S.S) Nagamangala Road (W.S) A.K. Colony (E.S) A.K. Colony (W.S)	61 75 90 107	74 89 106 120
			Division No. – IV				
8	Commencing from Muslim Mohalla Road	Border of Indragiri Hill (Sy. No. 315 and C.R. Patna Road)	Indragiri Hill and Jinnathapura Village boundary	Channarayapatna Road	Channarayapatna Road (N.S) From Channarayapatna Road to Muslim Mohalla Road (N.S) Channarayapatna Road (N.S) Indragiri Hill	1 9 118 125	8 28 124 138
9	Muslim Road	Muslim Mohalla Road and Well in front of Mosque to the front of the Chandragiri Hill	Muslim Mohalla Road	Channarayapatna Road	Muslim Mohalla Road (S.S) Channarayapatna Road (including back side houses) (N.S)	29 43	42 74
10	Kalyani Road	Border of Lachenahalli Village and Survey No. 281, 279 & 280	Channaraya-patna Road	Vindhyagiri Hill and Mysore Road	Channarayapatna Road (S.S) (Including back side houses) Mysore Road (S.S)	75 104 76	– 117 103
			Division No. – V				
11	Survey No. 237 & 239 of Shravanbelgola	Shravanbelgola-Mysore Road & Kabbalu Village boundary	Nagamangala Road	Border of Kabbalu Village & Survey No. 246, 242 & 243 of Shravanbelgola	Rama Mandira Road (West) Marigudi Road	17 47	46 61
12	Marigudi Road	Rama Mandira Road	Vindhyagiri Hill	Rama Mandira Road	College Road (Gomata Nagara Road) (N.S) Rama Mandira West and Marigudi Road East	1 62	16 92

. . . .

Statement VII: List of Villages According to the Proportion of Scheduled Castes and Scheduled Tribes to the Total Population by Ranges

(Excludes villages with no Scheduled Castes/Scheduled Tribes Population)

Range of Scheduled Castes/ Scheduled Tribes Population (Percentages)	L.C. No.	Name of the village	L.C. No.	Name of the village	L.C. No.	Name of the village
1	2	3	4	5	6	7
TALUK: ALUR			**A – SCHEDULED CASTES**			
0-5	18	Basavanapura	57	Bommachavalli	61	Turuganahalli
	66	Kadalu	74	K. Hosahalli	86	Ramanahalli
	90	Garighatta	108	Cheekanahalli	111	Sanenahalli
	133	Mallenahalli	143	Magge	155	Kanigere
	245	Kaggaravalli	256	Chigaluru		
6-10	2	Hosahalli	17	Hosapura	22	Rajanahalli
	24	Mavanoor	41	Soppinahalli	48	Kundur
	53	Maniganahalli	72	Karigodanahalli	84	Yadavanahalli
	91	Thippanahalli	96	Siddapura	104	Kalasetty Beedu
	118	Mallapura	137	Dhaturu	167	Hemmige
	169	Siragavara	199	Beerakanahalli	200	Hunase
	205	Chennenahalli	209	Jannapura	216	Gowlakatte
	217	Haluvalli	236	Channahalli	238	Kanadahalli
	240	Kottiganahalli				
11-15	11	Ummadevarahalli	12	Doddakanagal	23	Kavalikere
	28	Kiragadalu	42	Samadale	62	Pattana
	65	Sathagala	69	Thimmanahalli	75	Kadabagala
	76	Chittanahalli	92	Basavanahalli	93	Ganjigere
	105	Nelligere	106	Tattekere	109	Sulagodu
	112	Valaganahalli	124	Hydur	127	Honkaravalli
	149	Hosahalli	154	Adabylu	158	Madihalli
	159	Nagavara	160	Purabyravanahalli	170	Kaganoor Estate
	171	Kaganoor	172	Bembaluru	175	Bigathur
	177	Palya	225	Murudur	227	Togaravalli
	230	Madabalu	239	Singapura	246	Sinduvalli
	247	Balluru	254	Muddanaikanahallipura		
16-20	15	Kirahalli	26	Hanthanamane	29	Rayasamudra
	33	Chowlagere	40	Bachanahalli	51	Gangara
	55	Chattanahalli	78	Kithabur	80	Santhe Basavanahalli
	113	Hanumanahalli	125	Malagalale	152	Yadehalli Nanjapura
	153	Kanive Basavanahalli	156	Kodagathavalli	164	Hulasinahalli
	166	Sulagodu	176	Hadya	184	Manjalagodu
	188	Chikkote	194	Karjuvalli	250	Baliganahalli
	253	Nalluru	255	Singodanahalli		
21-30	3	Kodagihalli	8	Nakalgod	16	Hunasavalli
	19	Somapura	30	Channapura	31	Hosuru
	34	Byaba Kaval	49	Kuduravalli	56	Hanchur
	58	Manchenahalli	68	Chakanahalli	79	Honnenahalli
	82	Thippanahalli	85	Merve	94	Appagowdanahalli
	101	Samasoge	117	Billagaravalli	123	Kadlur
	131	Abbana	132	Hachagodanahalli	139	Dyathapura
	140	Thippapura	142	Navilahalli	144	Karagodu
	148	Karadibetta Estate	150	Kudidale	162	Bharathur
	163	Magadihalli	165	Huskuru	173	Harihalli
	180	Rangenahalli	187	Hullahalli	189	Kadadaravalli
	215	Kumbarahalli	219	Virupapura	226	Bhavasahalli
	232	Belluru				
31 +	4	Imatipura	7	Gekaravalli	9	Bellur
	13	Togaranahalli	20	Katihalli	21	Mudigere
	25	Yadur	27	Bharathavalli	32	Neralakere
	36	Bedachavalli	39	Byaba	43	Bijjanahalli
	45	Beechalapura	46	Sugganahalli	47	Marasu
	59	Hanjihalli	64	Kabbinahalli	67	Muthige
	70	Kariganahalli	71	Hasaganur	87	Mandira
	99	Muddanahalli	100	Ajjagodanahalli	116	Channapura

Statement VII: List of Villages According to the Proportion of Scheduled Castes and Scheduled Tribes to the Total Population by Ranges

(Excludes villages with no Scheduled Castes/Scheduled Tribes Population)

Range of Scheduled Castes/ Scheduled Tribes Population (Percentages)	L.C. No.	Name of the village	L.C. No.	Name of the village	L.C. No.	Name of the village
1	2	3	4	5	6	7
TALUK: ALUR (Concld.)						
31 + contd.	119	Kithagere	120	Hyaragalale	121	Kodagalavadi
	122	Kithagalale	126	Anigalale	128	Madagodu
	129	Jinagaravalli	130	Hiduvanahalli	134	Maranayakanahalli
	141	Halliyur	145	Halasooru	146	Bosmanahalli
	147	Muthige	151	Neragalale	161	Hanjalige
	174	Nagavara	178	Hosahalli	179	Honnavalli
	182	Heddurga	183	Kongavalli	185	Belame
	186	Megatavalli	191	Madanahalli	193	Neelanahalli
	195	Kamathi	196	Bilagavalli	201	Bommanamane
	202	Ajjenahalli	203	Bellavara	204	Samudravalli
	206	Nilavagilu	207	Kuppe Hosahalli	208	Kuppe
	210	J. Thimmanahalli	211	C. Hosahalli	212	Chikkanagalu
	213	Taluru	220	Yelaganahalli	221	Kanathur
	222	Siddapura	224	Hollahalli	231	Kittaganamane
	233	Boodanahalli	234	Basavanahalli	242	Manikyathanahalli
	243	Singatakere	252	Bettahalli	257	Nidanur
			B – SCHEDULED TRIBES			
0-5	116	Channapura	118	Mallapura	120	Hyaragalale
	124	Hydur	130	Hiduvanahalli	142	Navilahalli
	143	Magge	150	Kudidale	151	Neragalale
	158	Madihalli	173	Harihalli	176	Hadya
	185	Belame	202	Ajjenahalli	239	Singapura
6-15	221	Kanathur				
16-25	217	Haluvalli				
36-50	3	Kodagihalli	200	Hunase	245	Kaggaravalli
51 +	–	–	–	–	–	–
TALUK: ARKALGUD			**A – SCHEDULED CASTES**			
0-5	9	Madapura	16	Thattekere	18	Adike Bommanahalli
	26	Ankanaikana halli Kaval	28	Voddarahalli	55	Chikkanahalli
	61	Chikkagavanahalli	64	Garighatta	94	Bittagodanahalli
	115	Mugalur	123	Ramanathapura	144	Keralapura
	174	Vodavanahosahalli	191	Siddapura	192	Bislahalli
	194	Beeranahalli	198	Aregallu	202	Kurubara Abbur
	204	Hodenoor	206	Tarigalale	207	Sulagodu Somavara
	208	Heelagere	211	Bandiganahalli	214	Hindlahalli
	240	Dasanapura	252	Masarangala	270	Pemmanahalli
	289	Mathra	291	Basavanahalli		
6-10	13	Kattimallenahalli	15	Harohalli	20	Vijapura
	32	Honnagowdanahalli	42	Haradoor	46	Muddanahalli
	52	Bychanahalli	59	Hullangala	60	Kenchenahalli
	105	Hanemaranahalli	125	Ramanathapura Hantha	141	Kalenahalli
	154	Keragodu	157	Mallapura	161	Rudrapatna
	171	Mallinathapura	189	Kadavina Hosahalli	193	Doddabommenahalli
	203	Chikkabommenahalli	217	Honnaganahalli	218	Karagallu
	220	Handrangi	224	Akkalavadi	228	Bidarur
	232	Chikkahalli	241	Nelabahalli	259	Kollangi
	261	Kakodanahalli	269	Chikkabemmathi	271	Maragowdanahalli
	279	Gerukuppe	281	Lingadahalli		
11-15	2	Bandiganalli	31	Maradi	37	Bolakyathanahalli
	40	Anniganahalli	43	Basavanahalli	45	Ganjalagodu
	54	Doddagavanahalli	65	Honnavalli	72	Doddamagge
	74	Nilavagilu	75	Magge Kaval	83	Kodakahalli
	88	Shanavina Kuppe	91	Dummi	100	Yalagathavalli
	104	Karahalli	122	Muddanahalli	131	Basavapatna

Statement VII: List of Villages According to the Proportion of Scheduled Castes and Scheduled Tribes to the Total Population by Ranges

(Excludes villages with no Scheduled Castes/Scheduled Tribes Population)

Range of Scheduled Castes/ Scheduled Tribes Population (Percentages)	L.C. No.	Name of the village	L.C. No.	Name of the village	L.C. No.	Name of the village
1	2	3	4	5	6	7
TALUK: ARKALGUD (Contd.)						
11-15 (contd.)	138	Garudanahalli	140	Jittenahalli	147	Halekeralapura
	148	Basavanahalli	155	Lakkur	168	Gangoor
	181	Gabbali Kaval	186	Saragoor	201	Bannur
	209	Shanbhoganahalli	213	Channigarayana Abbur	227	Lakkanahalli
	236	Kelagalale	237	Madalapura	250	Kamanahalli
	253	Darikongalale	256	Shiradanahalli	257	Chowragallu
	267	Heggadihalli	276	Doddabemmathi	282	Nilakunda
	283	Sompura	287	Abbur Machagowdanahalli	288	Hondaravally
16-20	4	Muthige	14	Mundagodu	23	Puttana Hosahalli
	24	Chodenahalli	30	Nygere	35	Narasinakuppe
	38	Hebbale	39	Ganganahalli	51	Maravallu
	57	Muddanahalli	58	Mallithammanahalli	71	Shambunathapura
	76	Bettadahalli	78	Hulikallu	81	Somanahalli
	82	Baragur	86	Parasanahalli	90	Illahalli
	95	Rangapura	106	Belavadi	107	Ankanahalli
	109	Hanagallu	116	Agrahara	130	Moolehosahalli
	151	Anandoor	167	Hamdapura	182	Gabbali
	184	Kattepura	196	Kadanoor	210	Mallappanahalli
	229	Kabbaligere	272	Hennur Kongalale	290	Aladahalli
21-30	3	Malalikere	7	Kanive Kaval	11	Tejur
	12	Ramenahalli	17	Aremadanahalli	19	Chikkarakalagud
	27	Ankanaiianahalli	48	Kallimuddanahalli	49	Hethagowdanahalli
	85	Shanbhoganahalli	93	Mallithammanahalli	98	Yagadi
	103	Ajjur	108	Seebahalli	113	Doddahalli
	114	Muttugadahosur	118	Kotekarpuravalli	126	Koodalur
	128	Bilaguli	136	Bettasoge	137	Kananakoppal
	142	Honnenahalli	143	Boodanoor	153	Maduranahalli
	159	Hanyalu	164	Kathihalu	165	Ragimarur
	169	Hosahalli	185	Ullenahalli	187	Sheegodu
	195	Beeranahalli Kaval	200	Bellame	215	Heggathur
	233	Konapura	234	Hirehalli	235	Mallipatna
	238	Koti (Agrahara)	254	Bobbagalale	255	Manajur
	258	Musavathur	265	Allapatna	266	Mudaganur
	273	Madanur	274	Ittapatna	286	Singanakuppe
	292	Baisoor				
31 +	6	Mokali	21	Vijapura Forest	34	Athini
	53	Goravanahalli	62	Devarahalli Kaval	63	Devarahalli
	68	Nelamane	69	Kashipura	70	Cholenahalli
	73	Chikkamagge	79	Kaniyar	80	Madike Hosahalli
	84	Lakshmipura	87	Dadadahalli	89	Santhemarur
	96	Paramahamsa Chakanahalli	101	Ibbadi	102	Vaddarahalli
	111	Thattavalu	117	Belikarpuravalli	120	Kortikere Kaval
	121	Koratikere	127	Kotavalu	129	Shiradanahalli
	139	Yachanakuppe	156	Kutakamarati Kaval	158	Sompura
	162	Mathigodu	163	Vaddarahalli	172	Mallarajapatna
	178	Navile	180	Yaladahalli	219	Majjanahalli
	222	Kesavathur	223	Sabbathi	225	Muddanahalli
	226	Kerehosahalli	239	Magodu	243	Hosahalli
	244	Honganoor	246	Dharmapura	249	Mudigere
	251	Kendinne Kaval	260	Kollur	262	Ambigodanahalli
	280	Dadadahalli	284	Magalu	285	Holalagodu
	295	Hippali	296	Boodanur	297	Dadadahally
			B – SCHEDULED TRIBES			
0-5	13	Kattimallenahalli	18	Adikebommanahalli	29	Neralahalli
	30	Nygere	82	Baragur	89	Santhemarur

Statement VII: List of Villages According to the Proportion of Scheduled Castes and Scheduled Tribes to the Total Population by Ranges

(Excludes villages with no Scheduled Castes/Scheduled Tribes Population)

Range of Scheduled Castes/ Scheduled Tribes Population (Percentages)	L.C. No.	Name of the village	L.C. No.	Name of the village	L.C. No.	Name of the village
1	2	3	4	5	6	7
TALUK: ARKALGUD (Concld.)						
0-5 (Contd.)	114	Muttugada Hosur	123	Ramanathapura	125	Ramanathapura Hantha
	127	Kotavalu	128	Bilaguli	131	Basavapatna
	144	Keralapura	153	Maduranahalli	165	Ragimarur
	168	Gangoor	184	Kattepura	201	Bannur
	202	Kurubara Abbur	204	Hodenoor	232	Chikkahalli
	235	Mallipatna				
6-15	155	Lakkur	266	Mudaganur		
16-25	78	Hulikallu	188	Madapura	195	Beeranahalli Kaval
36-50	156	Kutakamarati Kaval	–	–	–	–
51 +	–					
TALUK: ARSIKERE		**A – SCHEDULED CASTES**				
0-5	17	Kodihalli	27	Thirupathihalli	29	Kunighattahalli
	32	Ajjanahalli	36	Thippanahalli	44	Kallukere
	46	Annapura	50	Belavathahalli	52	Doddenahalli
	56	Guttinakere	57	Vitalapura	58	Mannamakanahalli
	59	Yelavare	62	Muddaranganahalli	76	Nagathihalli
	82	Bachenahalli	94	Jeekanahalli	95	Heggatta
	98	Kenkere	102	Mangalapura	103	Kondenalu
	106	Gundakallahalli	107	Huragalavadi	109	Honnakumaranahalli
	112	Aladahalli	116	Hiriyalu	117	Hirisamudra
	119	Doddayaraganalu	122	Lalanakere	123	Chogachagere
	130	Jakkanahalli	132	Mahadevarahalli	138	Kammaraghatta
	139	Kadehalli	154	Cheelanahalli	157	Bisalehalli
	160	Gollarahalli	165	Boochenahalli Kaval	166	Guddenahalli
	171	Nerlige	175	Savanthanahalli	177	Chikkajjikattehalli
	191	Singanahalli	193	Moodanahalli	225	Mosale
	227	Dhananjayapura	230	Doddaghatta	232	Mallapura
	249	Byadarahalli	260	Chikkammanahalli	261	Anandanahalli
	264	Kondavagilu	265	Sunkadahalli	277	Basavarajapura
	279	Kanihalli	303	Agrahara	311	Kumbaraghatta
	314	Maddarahalli	317	Hosahalli	321	Chikkametikurke
	326	Thumbapura	331	Thudikenahalli	333	Yarigenahalli
	336	Jayachamarajapura	349	Chikkondihalli	356	Gollarahalli
	358	Valehalli	365	Giribommenahalli	366	Ahamadpura
	367	Somasettihalli	369	Kasavanahalli		
6-10	7	Dasihalli	11	Kenchenahalli	16	Bandihalli
	41	Gollarahalli	55	Harnahalli	63	Geejihalli
	79	Gandasi	81	Dasenahalli	84	Somenahalli
	86	Malenahalli	87	Shivapura	91	Narammanahalli
	92	Hullekere	99	Mallapura	110	Honnenahalli
	113	Karimaranahalli	114	Bagivalu	124	Kudukundi
	134	Bageshpura	135	Ramjihalli	151	Chittanhalli
	172	Thimmanahalli	174	Sankihalli	211	Kalyadi
	240	Thondiganahalli	242	Ganjigere	247	Nagasamudra
	273	Siddapura	278	Bendekere	289	Chaluvanahalli
	306	Kanakatte	324	Melenahalli	328	Kamasamudra
	338	Doddametikurke	348	Soppinahalli	350	Dibbur
	351	Sathanagere	362	Kalasadarahalli	368	Magenahalli
11-15	13	Dummenahalli	20	Adihalli	21	Haralakatta
	34	Annenahalli	47	Habbanaghatta	70	Katekere
	72	Chikkur	74	Layalapura	80	Chikkagandsi
	85	Yadavanahalli	96	Bagooranahalli	127	Nagarahalli
	128	Channapura	141	Rangapura	162	Javagal
	167	Kamenahalli	186	Kolagunda	195	Kuradahalli
	202	Nagenahalli	234	Manakathur	259	Kuruvanka

Statement VII: List of Villages According to the Proportion of Scheduled Castes and Scheduled Tribes to the Total Population by Ranges

(Excludes villages with no Scheduled Castes/Scheduled Tribes Population)

Range of Scheduled Castes/ Scheduled Tribes Population (Percentages)	L.C. No.	Name of the village	L.C. No.	Name of the village	L.C. No.	Name of the village
1	2	3	4	5	6	7
TALUK: ARSIKERE (Contd.)						
11-15 (Contd.)	310	Bommasamudra	315	Kadalamagge	319	Madalu
	322	Sasivalu	337	Holalkere	353	Hirisadarahalli
	357	Kallugundi	359	Byrapura	361	Shankaranahalli
16-20	1	Arsikere (Rural)	18	Laxmidevarahalli	24	Pannasamudra
	37	Thimmalapura	38	T. Kodihalli	42	Sanklapura
	51	Jadaghatta	60	Habbanaghatta Kaval	78	Henjagondanahalli
	97	Guddenahalli	115	Vadagarahalli	121	Basavanapura
	149	Adihalli	168	S. Kallahalli	173	Maladevihalli
	176	Melinahosahalli	182	Arakere	190	Madanahalli
	197	Govindapura	199	Karagunda	207	Vaderahalli
	221	Mavuthanahalli	253	Kardihalli	263	Mylnahalli
	270	Kempasagara	298	Kenkerehalli	301	Bevinahalli
	316	Kittanakere	344	Nagavedi		
21-30	3	Thirupathi	5	Aggunda	15	Sulekere
	28	Thalalur	30	Honnenahalli	31	Chellapura
	64	Gundakanahalli	71	Sankodanahalli	77	Jajur
	83	Jobigenahalli	88	Sannenahalli	93	Channaikanahalli
	100	Bidare Kaval	104	Marasettihalli	136	Neeragunda
	142	Rangapura Kaval	147	Nandihalli	161	Mangalapura
	170	S. Diggenahalli	178	Chikkalinganahalli	194	D. Kallahalli
	201	Kamalapura	210	Halekalyadi	217	Handralu
	223	Bandur	245	Shanegere	248	Hosahalli
	252	Yarehalli	266	Byragondanahalli	281	HIriyur
	302	Bagilaghatta	305	Chikkerehalli	312	Bennigundihalli
	313	Shankaranahalli	320	Yarehalli	323	Rampura
	347	Kyathanahalli	352	Honnakatta	355	Narsipura
	364	Karadihalli				
31+	2	Karehalli	4	Bommenahalli	6	Shankaranahalli
	19	Honnasettihalli	22	Mylnahalli	25	Kellangere
	26	Narayanaghattahalli	40	Belagumda	45	Thalalatore
	53	Maladevihalli	54	Devarayapatna	61	Annanaikanahalli
	65	Muddanahalli	66	Murudi	67	Bommanahalli
	69	Yadapura	73	Kallanaikanahalli	101	Bandihalli
	140	Moothekere	143	Rangenahalli	156	Mududi
	159	Borehalli	180	Maragondanahalli	184	Beluvalli
	188	Thimmalapura	189	Upparkalenahalli	192	Matadahosahalli
	196	Deshani	198	Gollarahalli	204	Rangapura Kaval
	214	Singatagere	215	Devihalli	220	Thirupathihalli
	222	Neelagiri Kaval	224	Linglapura	231	Athigudda Kaval
	243	Arehalli	250	Maratagere	251	Thippaghatta
	256	Chikkabanavara	257	Lingodanahalli	258	K. G. Agrahara
	267	Kurubarahalli	268	Kommaraghatta	271	Puralehalli
	272	Harathanahalli	275	Sydrahalli	283	Byrambudi
	284	Bettadapura	285	Kenchenahalli	287	Hariharapura
	291	Korenahalli	293	Kachighatta	327	Mallenahalli
	329	Paduvanahalli	330	Kasuvanahalli	339	Haralakatta
	346	Doddaghatta	360	Hallithimmanahalli		
			B – SCHEDULED TRIBES			
0-5	1	Arsikere (Rural)	33	Salparahalli	52	Doddenahalli
	55	Harnahalli	57	Vitalapura	61	Annanaikanahalli
	63	Geejihalli	72	Chikkur	76	Nagathihalli
	95	Heggatta	170	S. Diggenahalli	172	Thimmanahalli
	266	Byragondanahalli	281	Hiriyur	289	Chaluvanahalli
	312	Bennigundihalli	313	Shankaranahalli	316	Kittanakere
	319	Madalu	321	Chikkametikurke	326	Thumbapura
	328	Kamasamudra	336	Jayachamarajapura	338	Doddametikurke

Statement VII: List of Villages According to the Proportion of Scheduled Castes and Scheduled Tribes to the Total Population by Ranges

(Excludes villages with no Scheduled Castes/Scheduled Tribes Population)

Range of Scheduled Castes/ Scheduled Tribes Population (Percentages)	L.C. No.	Name of the village	L.C. No.	Name of the village	L.C. No.	Name of the village
1	2	3	4	5	6	7
TALUK: ARSIKERE (Concld.)						
0-5 (contd.)	340	Chikkalkur	348	Soppinahalli	355	Narasipura
	357	Kallugundi				
6-15	60	Habbanaghatta Kaval	98	Kenkere	151	Chittanahalli
	251	Thippaghatta	253	Kardihalli	264	Kondavagilu
	309	Donanakatte	342	Ramenahalli	353	Hirisadarahalli
16-25	51	Jadaghatta	171	Nerlige	263	Mylnahalli
	310	Bommasamudra	314	Maddarahalli	333	Yarigenahalli
36-50	192	Matadahosahalli	356	Gollarahalli		
51+	332	Singenahalli				
TALUK: BELUR			**A – SCHEDULED CASTES**			
0-5	32	Magehalli	38	Madalamane	90	Prasadihalli
	93	Utpatanahalli	97	Chikammanahalli	104	Kyathalapura
	106	Veeradevanahalli	126	Mayagowdanahalli	128	Chatchatnahalli
	133	Suranaikanahalli	151	Gonisomenahalli	164	Bommenahalli
	189	Ballenahalli	233	Hosahalli	245	Venktipete
	258	Kiragadalu	270	Honnemane	286	Lakkenahalli
	319	Malahalli	376	Surakodu	383	Lingapura
6-10	16	Chinnenahalli	39	Nidagodu (A. C.)	60	Channapura
	112	Jogihalli	135	Hirihalli	141	Kanakenahalli
	146	Gangur	161	Halthore	167	Thattekere
	188	Veerapura	198	Kalyanapura	200	Panditanahalli
	243	Moovala	246	Arekaravalli	265	Jagaboranahalli
	298	Utholalu	305	Narvepete	307	Narvey
	322	Bakkaravalli	326	Cheekanahalli	339	Somanahalli
	346	Bettadakeshavi	355	Bellotte		
11-15	14	Karikihalli	33	Gendehalli	40	Byadrasomenahalli
	42	Aggadalu	45	Vaginakere	50	Bennur
	65	Honnenahalli	95	Halebeedu	98	Kattesomanahalli
	118	Kallusettihalli	131	Jogihalli	142	Chatnahalli
	147	Sanenahalli	148	Ghattadahalli	149	Kodihalli
	179	Laxmipura	194	Handralu	214	Adigooru
	225	Basavapura	239	shingaravalli	250	Chokanahalli
	251	Challenahalli	266	Malagere	278	Krishnapura
	282	Kodihalli	300	Hosamane	302	Koralagadde
	303	Uddamanahalli	315	Umbalagodu	334	Sanenahalli
	342	Kotiganahalli	349	Nagenahalli	356	Mathihalli
	361	Sullakki	371	Kanaguppe	375	Billagavalli
16-20	12	Benninamane	36	Kalleri	44	Agasaravalli
	76	Bantenahalli	94	Bitraualli	96	Cheelanaikanahalli
	102	Yalahanka	110	Thimmanahalli	111	Hebbalu
	129	Mathighatta	153	Komaranahalli	159	Madihalli
	163	Hanike	175	Mugalihalli	185	Hosahalli
	195	Hagare	217	Aladahalli	236	Ankihalli
	238	Hirivate	241	Irakaravalli	254	Malliganur
	272	Chandanahalli	281	Danaikanahalli	296	Arehalli
	314	Madenahalli	338	Muthugdahalli	351	Kogodu
21-30	5	Gotravalli	7	Surapura	9	Doddamedur
	11	Ballur	13	Melanahalli	15	Gabbalagodu
	19	Bommadihalli	21	Sugalur	22	Devalapura
	35	Aduvalli	51	Yamasandi	54	Naranapura
	56	Karagada	61	Hanike	69	Muthuganne
	71	Kanaikanahalli	74	Hunsekere	79	Mudigere

Statement VII: List of Villages According to the Proportion of Scheduled Castes and Scheduled Tribes to the Total Population by Ranges

(Excludes villages with no Scheduled Castes/Scheduled Tribes Population)

Range of Scheduled Castes/ Scheduled Tribes Population (Percentages)	L.C. No.	Name of the village	L.C. No.	Name of the village	L.C. No.	Name of the village
1	2	3	4	5	6	7
TALUK: BELUR (Contd.)						
21-30 (Contd.)	82	Surapura	84	Chikkole	85	Hirikole
	89	Kerlur	92	Mallapura	99	Ponnathapura
	101	Mallikarjunapura	116	Hullenahalli	121	Rajanasiriyur
	158	Hulikere	174	Hosahalli	177	Kallusettihalli
	182	Ibbeedu	183	Ajjenahalli	193	Shiveyogipura
	199	Siddanahalli	203	Savasihalli	221	Bettadalur
	226	Biccodu	232	Kodaganahalli	240	Heddaravalli
	247	Huskur	257	Kushavara	260	Thagare
	275	Paduvalalu	290	Kesagodu	293	Chatnahalli
	295	Intitholalu	299	Vatehalli	301	Byadane
	310	Thumbudevanahalli	312	Nadagowdanahalli	317	Malasavara
	318	Gurgihalli	321	Doddasalavara	323	Chikkasalavara
	335	Keethur	344	Marur	345	Dabbe
	353	Hirihasade	369	Chikkahasade	378	Hirigarje
	380	Heggadihalli				
31 +	3	Mavinakere	4	Nidagodu	8	Shambuganahalli
	10	Hosahalli	18	Kabbinamane	20	Singapura
	23	Balaguppe	26	Kudumanahalli	28	Madagodu
	29	Thalagodu	30	Marur	31	Chataki
	43	Iravalli	46	Hunsekere	47	Govinahalli
	48	Mundaghatta	49	Kudlur	52	Kelehalli
	53	Hanumidi	57	Kodanahalli	59	Yakkasettihalli
	62	Malenahalli	66	Shettihalli	67	Somshettihalli
	68	Doddabyadigere	70	Shettigere	72	Koratikere
	75	Danaikanahalli	77	Somapura	78	Chikkabyadigere
	80	Rayapura	81	Nettikere	83	Ranaghatta
	88	Nittur	91	Sanyasihalli	100	Devihalli
	113	Kallahalli Kaval	114	Kallahalli Kaval (A. M.)	117	Appagondanahalli
	127	Kallibore Kaval	132	Shivanenahalli	150	Rajagere
	152	Thattehalli	154	Vaddarahalli	155	Harubihalli
	157	Siddapura	162	Hulugundi	166	Hiriguppe
	169	Pura	170	Gorur	171	Chomanahalli
	172	Harohalli	173	Hadlagere	176	Andale
	181	Ramenahalli	184	Somenahalli	187	Thendekere Jodi
	204	Shivapura	205	Kodihalli	208	Kyathanakere
	211	Thirumalanahalli	219	Shivapura Kaval	224	Mulenahalli
	227	Chikkabiccodu	234	Holalu	237	Gummanahalli
	242	Lakkunda	244	Mathavara	249	Bakravalli
	253	Mogasavara	255	Mallavalli	256	Kowri
	259	Mugalihalli	261	Kogilamane	262	Chowdanahalli
	263	Bommadihalli	264	Baliganahalli	268	Ginnanamane
	269	Nidumanahalli	271	Madaghatta	273	Andur
	274	Mallarahosahalli	277	Doddihalli	279	Madavalli
	280	Yadehalli	284	Rajanahalli	289	Kerlur
	292	Neelanahalli	294	Honnavalli	304	Heggade
	306	Sulagalale	308	Goravanahalli	309	Hosahalli
	311	Murahalli	313	Baladakallu	316	Kanahalli
	324	Shiragura	325	Kumbarahalli	327	Kuppagodu
	328	Hunuganahalli	330	Kanadur	331	Chunganahalli
	332	Malur	340	Madavapura	348	Hirigadde
	350	Hanjihalli	352	Bommanahalli	358	Alur
	359	Konerlu	360	Mailahalli	362	Kandavara
	367	Tholalu	368	Gangavara	374	Ballavara
	381	Mallapura	382	Kadegarje		

Statement VII: List of Villages According to the Proportion of Scheduled Castes and Scheduled Tribes to the Total Population by Ranges

(Excludes villages with no Scheduled Castes/Scheduled Tribes Population)

Range of Scheduled Castes/ Scheduled Tribes Population (Percentages)	L.C. No.	Name of the village	L.C. No.	Name of the village	L.C. No.	Name of the village
1	2	3	4	5	6	7
TALUK: BELUR (Concld.)						
			B – SCHEDULED TRIBES			
0-5	29	Thalagodu	44	Agasaravalli	49	Kudlur
	50	Bennur	51	Yamasandi	95	Halebeedu
	176	Andale	226	Biccodu	238	Hirivate
	242	Lakkunda	260	Thagare	275	Paduvalalu
	290	Kesagodu	296	Arehalli	303	Uddamanahalli
	306	Sulagalale	310	Thumbudevanahalli	312	Nadagowdanahalli
	317	Malasavara	324	Shiragura	327	Kuppagodu
	328	Hunuganahalli	367	Tholalu		
6-15	152	Thattehalli	196	Holabagere	205	Kodihalli
	232	Kodaganahalli	299	Vatehalli	307	Narvey
	313	Baladakallu	322	Bakkaravalli		
16-25	4	Nidagodu	159	Madihalli	325	Kumbarahalli
	335	Keethur				
26-35	235	Mahala	337	Maravathi		
36-50	64	Honnenahalli Kaval	315	Umbalagodu		
51+	278	Krishnapura				
TALUK: CHANNARAYAPATNA			**A – SCHEDULED CASTES**			
0-5	2	D. Kalenahalli	6	Kerechikkenahalli	7	Belasinda
	8	Gulasinda	9	Karimaranahalli	15	Dasapura
	21	Chikkondanahalli	25	Nandipura	26	Jogipura
	30	Gowdagere	36	Guramaranahalli	38	K. Kallenahalli
	39	Janivara	42	Jathenahalli	43	Baralu
	51	Nallur	53	Adagur	55	Yachenahalli
	61	Hirihalli	68	Doddakarde	70	Chowlagala
	72	Varanahalli	76	Thippur	78	Gyarahalli
	80	Thimmalapura	82	Yaliyur	84	Uppinahalli
	87	Doddamathighatta	88	Baragur	95	Nimbihalli
	96	Anekere	99	Bindenahalli	116	Nadanahalli
	150	Madhagodanahalli	157	Lakkihalli	158	Balaghatta
	160	Kembal	162	Chickarasanahalli	163	Bidare
	166	Beechagondanahalli	168	Valagerehalli	183	Nagenahalli
	195	Darsihalli	204	Dyavenahalli	205	Nuggehalli
	211	Honnamaranahalli	216	Rayasamudra Kaval	221	Ramapura
	230	Hosur	231	Neralakere	234	Dasapura
	241	Akkenahalli	244	Maradihalli	246	Kavalhosur
	253	Channenahalli	254	Bananakere	258	Valagere Somanahalli
	262	Thavarekere	264	Hulikere	268	Muddanahalli
	273	Ayyarahalli	282	Sorekayipura	285	Booka
	286	Arakere	290	Jinnenahalli	295	Ungaragere
	301	Manadaleekanahalli	304	Tumukur	305	Bidarakere
	306	Ugenahalli	310	Thuppadahalli	311	Narihalli
	317	Honnasettyhalli	318	Gowdarahalli	321	Makanahalli
	325	Yalanahalli	327	Byadarahalli	329	Kirisave
	338	Jinnenahalli	339	Rachenahalli	340	Hosahalli (S)
	344	Cholenahalli	348	Parama	351	Halebelagola
	356	Gullenahalli	359	Kasaranahalli	360	Kempinakote
	361	Hulegere	372	Kumbenahalli	375	Korenahalli
	376	Sanenahalli	377	Aruvanahalli	383	Dinka
6-10	4	Nagasamudra	10	Kalasinda	11	Chicknayakanahalli
	12	Byaladakere	13	Kuruvanka	14	Gollarahosahalli
	18	Devigere	22	Dindagur	24	Bandihalli
	32	Bediganahalli	34	Settyhalli	35	Gundasettyhalli

Statement VII: List of Villages According to the Proportion of Scheduled Castes and Scheduled Tribes to the Total Population by Ranges

(Excludes villages with no Scheduled Castes/Scheduled Tribes Population)

Range of Scheduled Castes/ Scheduled Tribes Population (Percentages)	L.C. No.	Name of the village	L.C. No.	Name of the village	L.C. No.	Name of the village
1	2	3	4	5	6	7
TALUK: CHANNARAYAPATNA (Contd.)						
6-10 (Contd.)	37	Chamadihalli	47	Cholenahalli	49	Doddaganni
	50	Chickaganni	52	Gullahalli	58	Bindenahalli
	59	Dandiganahalli	67	Chikkakarade	74	Sathenahalli
	83	Appenahalli	85	Chowdenahalli	86	Chikkamathighatta
	103	Honnasettyhalli	104	A. Kalenahalli	105	Kachenahalli
	109	Agrahara	113	Singenahalli	114	Noranakki
	120	Samudravalli	123	Sattigowdanahalli	124	Somanathanahalli
	126	Katrighatta	127	Baladare	130	Bagur
	131	Maruvanahalli	139	Kalenahalli	147	Hongehalli
	161	Balehalli	172	Anathi	174	Karehalli
	179	Adihalli	192	Chikkonahalli	208	Kalkere
	220	Kanuvanaghatta	223	A. Belaguli	226	Yachanaghatta
	240	Basavanapura	250	Dodderi	251	Gulihonnenahalli
	255	Athihalli	257	Badakanahalli	260	Harasomanahalli
	265	Jambur Amanikere	271	Kothanahalli	280	Channenahalli
	281	Bommenahalli	287	Honnenahalli	288	Belagihalli
	289	Thoti	294	Bilikere	298	Dasarahalli
	300	Mukikere	303	Didaga	309	Mellahalli
	312	Ullavalli	316	Naganahalli	319	Balaganchi
	328	Thoobinakere	331	Uthenahalli	334	Vaddarahalli
	346	Bekka	367	Hosur	371	Dadigatta
	373	Chalya	374	Sundahalli	379	Bommenahalli
	382	Honnenahalli	387	Sugganahalli	388	Kothanaghatta
11-15	23	Aralapura	27	Malavanagatta	41	Sravaneri
	48	Dadadahalli	54	Mallenahalli	75	Ankanahalli
	77	Kundur	81	Y. Singenahalli	108	Cholenahalli
	122	Sagathavalli	129	Vagarahalli	132	Madaba
	136	Kumbarahalli	138	Mallenahalli	167	Hullenahalli
	169	Kodihalli	175	B. Byrapura	177	K. Byrapura
	189	Maragur	190	Kamanayakanahalli	196	Halasinahalli
	199	Obalapura	201	Honnenahalli	210	Avverahalli
	224	S. Shivara	243	Kattigehalli	245	Baddikere
	248	Chikkonahalli	249	Madihalli	256	Kaggere
	272	Sabbanahalli	266	Hebbalalu	269	Hirisave
	292	Madalagere	274	Cholamballi	291	Nimbihalli
	314	Hosahalli	299	Kabbali	308	Karikyathanahalli
	341	Jinnathapura	336	Hiribilithi	337	Kantharajapura
	352	Ragi Bommenahalli	342	Bastihalli	349	Shivapura
	362	Basavanahalli	355	Mattanavile	357	Mallasettyhalli
	381	Dammaninagala	370	Juttanahalli	378	Kantirayapura
16-20	5	Guranahalli	28	Anthanahalli	94	Mallenahalli
	112	Thejigere	140	Kooradahalli	145	Agasarahalli
	148	Kuri Kaval	151	M. Shivara	186	Baktaravalli
	202	Chowdenahalli	229	Ganjigere	238	Sosalagere
	252	M. Honnenahalli	261	Nettikere	284	Heggadihalli
	296	Masakanahalli	326	Matekere	330	Shravanbelgola (Rural)
	363	Poomadihalli	366	Mallenahalli	368	Madane
	369	Ankenahalli	384	Aladahalli	386	Gurigaranahalli
21-30	19	Soppinahalli	31	Hosur	79	Jakkenahalli
	91	Alagodanahalli	110	Chittanahosahalli	111	Pothanahalli
	184	Navile	206	Jambur	217	Lakkarasanahalli
	225	Hosahalli	235	Hoovinahalli	236	Mullkere
	242	Samudravalli	277	Boregowdana Koppal	293	Madalgere Kaval
	322	Honnamaranahalli	323	Balaganchi Amanikere	335	Chikkabilithi
	354	Kodibelagola	358	Rajapura		

Statement VII: List of Villages According to the Proportion of Scheduled Castes and Scheduled Tribes to the Total Population by Ranges

(Excludes villages with no Scheduled Castes/Scheduled Tribes Population)

Range of Scheduled Castes/ Scheduled Tribes Population (Percentages)	L.C. No.	Name of the village	L.C. No.	Name of the village	L.C. No.	Name of the village
1	2	3	4	5	6	7
TALUK: CHANNARAYAPATNA (Concld.)						
31 +	44	Pyalasamudra	92	Hosur	100	Bindenahalli Kaval
	115	Paduvanahalli	149	Joisarahalli	152	Honnenahalli
	155	Kalamaranahalli	165	Basavanapura	178	Chokenahalli
	187	Muddanahalli Kaval	191	Appenahalli	193	Kallesomanahalli
	200	Dyavanur	203	Daddihalli	212	Mavinahalli
	213	Bhoovanahalli	214	Heggadigere	215	Tagadur
	232	Hullenahalli	233	Virupakshapura	247	Dodderi Kaval
	278	Mathighatta	297	Duggenahalli	332	Halumathighatta
			B – SCHEDULED TRIBES			
0-5	11	Chicknayakanahalli	35	Gundasettyhalli	115	Paduvanahalli
	123	Sattigowdanahalli	158	Balaghatta	159	K. Dasapara
	174	Karehalli	186	Baktaravalli	205	Nuggehalli
	241	Akkenahalli	269	Hirisave	287	Honnenahalli
	288	Belagihalli	290	Jinnenahalli	299	Kabbali
	313	Pura	314	Hosahalli	331	Uthenahalli
	332	Halumarhighatta	339	Rachenahalli	355	Mattanavile
6-15	90	Gejjagaranahalli	286	Arakere	303	Didaga
	330	Shravanbelgola (Rural)	342	Basihalli	347	Honnenahalli
36-50	124	Somanathanahalli				
51 +	–	–	–	–	–	–
TALUK: HASSAN			**A – SCHEDULED CASTES**			
0-5	6	Nagathavalli	12	Hanumanthapura	18	Chikkamandiganahalli
	21	Maragodanahalli	32	Nanjedevara Kaval	33	Varthikere
	39	Huvinahalli Kaval	42	Uddur	47	Kanchamaranahalli
	51	Haralahalli	62	Gekaravalli	66	Bommanayakanahalli
	69	B. Katihalli	74	Aladahalli	78	Chinnenahalli
	110	Siddapura	117	Kondajji Koppal	151	Thimmanahalli
	170	Kammarige	172	Haranahalli	175	Bandihalli
	178	Yogihalli	180	Devalapura	186	Jakkenahalli
	206	Bhogarahalli	208	Lingarasanahalli	218	Basaraghatta
	219	B. Byrapura	221	Anugavalli	223	B. Devihalli
	224	Kittanakere	225	Siddapura	229	Attavara
	231	A. Hosahalli	235	Savankanahalli	238	Arasihalli
	242	Addihalli	243	Madenur	247	Muddanahalli
	250	Junjanahalli	252	Ballenahalli	261	Holalu
	262	Devihalli	267	Halasinahalli	273	Kallugeduganahalli
	279	Hanchihalli	281	Chikkamallenahalli	291	Ammagodanahalli
	297	Konthagodanahalli	299	Kanchanahalli	310	Chikkabasavanahalli
	311	Kachanayakanahalli	312	Doddabasavanahalli	313	Doddahonnenahalli
	314	Doddagenigere	315	Chikkagenigere	317	Thyavihalli
	346	Banavase	359	Padumanahalli	360	Anjaneyapura
	364	Bommenahalli	379	Doranahalli	386	Uppahalli
6-10	2	Channapatna	5	Kokkanagatta	9	Agile
	24	Thimmanahalli	31	Yathinakatte	36	Janivara
	38	Huvinahalli	44	Chikkakondagula	49	Gyarahalli
	53	Yadiyur	55	Nidudi	57	Sankenahalli
	59	Boovanahalli	68	Gavenahalli	77	Attihalli
	79	Bommenahalli	103	Gowdagere	111	Anuganalu
	162	Krishnapura	163	Heragu	164	H. Byarapura
	171	Melagodu	189	Chikkadalur	190	Mahadevarahalli
	191	Cheeranahalli	192	Gowripura	194	Mudlapura
	196	Somanahalli	197	K. Hosahalli	202	Kodihalli
	205	Muthathi	207	Kuduragundi	222	Hirikadlur
	233	Bommenahalli	237	Bittahalli	249	Karekere
	253	Jagaravalli	255	B. Hosahalli	257	Melagodanahalli
	260	Nallahalli	271	Nagenahalli	274	Muthigehirihalli
	280	Halenahalli	285	Doddamallenahalli	287	Marenahalli
	289	Hosahalli	294	Banavase	301	Guduganahalli

Statement VII: List of Villages According to the Proportion of Scheduled Castes and Scheduled Tribes to the Total Population by Ranges

(Excludes villages with no Scheduled Castes/Scheduled Tribes Population)

Range of Scheduled Castes/ Scheduled Tribes Population (Percentages)	L.C. No.	Name of the village	L.C. No.	Name of the village	L.C. No.	Name of the village
1	2	3	4	5	6	7
TALUK: HASSAN (Contd.)						
6-10 (Contd.)	303	K. Hirihalli	323	Kattaya	328	Kittane
	333	Kabbathi	342	Karle	345	Avverahalli
	350	Uduvare	356	Beekanahalli	384	Kattehosahalli
	397	Javenahalli				
11-15	3	Bittagowdanahalli	7	Perumanahalli	25	Echanahalli
	26	Kandali	28	Devarayapatna	30	Handinakere
	34	Agalahalli	40	Hacragowdanahalli	43	Thamlapura
	48	Doddakondagula	52	Chikkahonnenahalli	56	Doddapura
	58	Lakshmisagara	61	Kenchatavalli	71	Satyamangala
	73	Salagame	75	Shanka	90	Kalathamnanahalli
	98	Chatranahalli	123	Yalagunda	126	Beekanahalli
	146	Haruvanahalli	159	Dudda	160	Mayasamudra
	187	Uddurahalli	203	Poomagame	211	Thirupathihalli
	215	Honnavara	236	Anehalli	240	Valagerehalli
	241	Shanthigrama	248	Hittalaladahalli	268	Markuli
	276	Danayakanahalli	282	Kallenahalli	290	Mosale
	293	Bastihalli	300	Sathenahalli	304	Savanthanahalli
	305	Chigahalli	307	Doddaladahalli	308	Kowshika
	322	Hongere	325	Bachihalli	327	Jakkanahalli
	335	Ankapura	343	Sattigarahalli	344	Mallappanahalli
	361	Byadarahalli	366	Sidala Hosahalli	371	Muddanahalli
	375	Muttanahalli	383	Bilagunda	390	Shankaranahalli
	393	Golenahalli	394	Virupanahalli		
16-20	13	Singapatna	15	Thattekere	19	Doddamandiganahalli
	27	Anachihalli	37	Kuppahalli	45	Tejur
	67	Aduvalli	93	Kalenahalli	94	Bylahalli
	114	Seege	116	Rayapura	118	Ballenahalli
	140	Bidaradahalli	142	Kelavathi	148	Devihalli
	155	Kadaga	168	Hampanahalli	176	G. Mylanahalli
	182	Kommanahalli	185	Koravangala	198	Kabbali
	201	H. Mylahalli	204	Chikkamenahalli	212	Vedavathi
	227	Thimmalapura	272	Muthige	283	Guddadatheranya
	284	Kurubarahalli	288	Huluvare	296	Ambuga
	321	Perumenahalli	332	Channangihalli	341	Nayakarahalli
	347	Thyagatur	355	Chikkanayakanahalli	374	Thamaganahalli
	378	Ballekere	385	Malliganahalli	389	Gadenahalli
21-30	4	Sankalapura	11	Yarebore Kaval	20	Haluvagilu
	22	Bidarakere	29	Guddenahalli	41	Korahalli
	46	Rachenahalli	50	Mavinahalli	54	Chitnahalli
	82	Yelagondanahalli	84	Sanenahalli	86	Maranahalli
	92	Kallenahalli	101	Gundasettihalli	102	Dassur
	105	Doddagadduvalli	106	Kyathanahalli	124	Mallanayakanahalli
	134	Brahmadevarahalli	153	Hommagodnahalli	154	Sundenahalli
	166	Hariharapura	195	Somanahalli Kaval	199	Krishnapura
	246	Kanive Aladahalli	277	Buntarahalli	326	Hyarane
	331	Maranayakanahalli	336	Seegur	340	Mukundur Hosahalli
	369	Chowdavalli	373	Settihalli	377	Kallahalli
	381	Dundanayakanahalli				
31+	8	Kabbinahalli	10	Doddabaganahalli	35	Mugalur
	81	Ibdane	83	Kadadaravalli	87	Mallenahalli
	88	Ugane	89	Gulenahalli	91	Madvapura
	100	Kamenahalli	109	Chikkagadduvalli	112	Seegegudda Kaval
	115	Kondajji	119	Madihalli	125	Sajjenahalli
	127	Soppinahalli	128	Idalla Kaval	133	Singatagere
	135	Nagenahalli	136	Nittur	137	Rangenahalli
	149	Kalludevarahalli	152	Kakkehalli	181	Thendihalli
	184	Koravangala Kaval	209	Hongarahalli	230	Manjenahalli Kaval (Chamarajpura)

Statement VII: List of Villages According to the Proportion of Scheduled Castes and Scheduled Tribes to the Total Population by Ranges

(Excludes villages with no Scheduled Castes/Scheduled Tribes Population)

Range of Scheduled Castes/ Scheduled Tribes Population (Percentages)	L.C. No.	Name of the village	L.C. No.	Name of the village	L.C. No.	Name of the village
1	2	3	4	5	6	7
TALUK: HASSAN (Concld.)						
31 + (Contd.)	251	Karekere Kaval	298	Ganigarahosahalli	302	Gaddehosahalli
	318	Upparahosahalli	337	Malledevarapura	339	Mukundur
	362	Kodaramanahalli	363	Jinnenahalli	365	Henavanahalli Kaval
	367	Changaravalli	380	Doranahosahalli	382	Malligavalu
	392	Mallappanahalli	395	Parasanahalli	398	Chikkabaganahalli
			B – SCHEDULED TRIBES			
0-5	44	Chikkakondagula	67	Aduvalli	71	Satyamangala
	73	Salagame	74	Aladahalli	211	Thirupathihalli
	212	Vedavathi	218	Basavagatta	267	Halasinahalli
	268	Markuli	308	Kowshika	335	Ankapura
	337	Malledevarapura	381	Dundanayakanahalli	390	Shankaranahalli
6-15	94	Bylahalli	148	Devihalli		
16-25	214	Thimmanahalli				
51 +	95	Kaverahalli	253	Jagaravalli	351	Hirigowdanahalli
TALUK: HOLENARSIPUR			**A – SCHEDULED CASTES**			
0-5	2	Mallappanahalli	13	Jakkavalli	22	Somanahalli
	23	Gunje	30	Aladahalli	33	S. Ankanahalli
	59	Paduvalahippe	73	Mallenahalli	81	Alagondanahalli
	82	Annechakenahalli	92	Sravanur	103	Yadegowdanahalli
	127	Malanayakanahalli	133	Somanahalli	136	Hadya
	140	Bediganahalli	168	Hariharapura	180	Malali
	185	Bittagowdanahalli	188	Banukuppe	221	Hoovinahalli
	223	Bagivalu	239	Mavinakere	242	Haralahalli
	244	Basavanayakanahalli	246	Nyamanahalli	249	Machagowdanahalli
6-10	7	Thattekere	9	Tevadahalli	19	Adikekerehosur
	25	Maranayakanahalli	40	Haralahalli	49	Billenahalli
	53	Hirehalli	55	Ankavalli	57	Ankanahalli
	58	Maragowdanahalli	69	Hallimysore	72	Kabbur
	93	Gulaganjihalli	95	Maluganahalli	100	Mudala Mayigowdanahalli
	104	Doddahalli	108	Donanaghatta	118	Gohalli
	122	H. Hindalahalli	132	Bidarakka	160	Tejur Mayagowdanahalli
	164	Haradanahalli	169	Beeranahalli	172	Chakenahalli
	179	Karaganahalli	181	Parasanahalli	182	Gavisomanahalli
	196	Halekunche	197	Doddakunche	204	Hadavanahalli
	222	Bettadasathenahalli	243	Hanumanahalli	245	Hangarahalli
	248	Kinnarahalli				
11-15	12	Mudalahippe	15	Ulivala	16	Mulekalenahalli
	27	Beeranahalli	52	Boovanahalli	70	Kallahalli
	74	Bachanahalli	78	Doddakadanur	86	Havinamaranahalli
	91	Uddibore Kaval	94	Hirithalalu	98	Rangenahalli
	121	Kyathanahalli	138	Niduvani	155	Madihalli
	165	Kyathanahalli	166	Sigaranahalli	175	Ankanahalli
	177	Teranya	183	Mavanoor	203	Vaddarahalli
	208	Marasettihalli	215	Gulisathenahalli	227	Kadavinakote
16-20	24	Ediganahosur	36	Chikkchagahalli	54	Doddabyagathavalli
	56	Gangoor	60	Makavalli	65	Nagalapura
	75	Dalagowdanahalli	77	C. Hindalahalli	80	Menaganahalli
	87	Kadavinabachanahalli	111	Honnenahalli	115	Mukkanahalli
	130	Nerle	141	Gopagundi	146	Gubbi
	149	Keragodu	158	Haragodanahalli	159	Thathanahalli
	163	Halekote	174	Boranahalli	189	Pillenahalli
	195	Kodihalli	209	Mallasamudra	247	Kabbinahalli

Statement VII: List of Villages According to the Proportion of Scheduled Castes and Scheduled Tribes to the Total Population by Ranges

(Excludes villages with no Scheduled Castes/Scheduled Tribes Population)

Range of Scheduled Castes/ Scheduled Tribes Population (Percentages)	L.C. No.	Name of the village	L.C. No.	Name of the village	L.C. No.	Name of the village
1	2	3	4	5	6	7
TALUK: HOLENARSIPUR (Concld.)						
21-30	35	Kongalabeedu	43	Yalechagahalli	46	Byadarahalli
	47	Bandisettihalli	88	Nagarthi	99	Nagaranahalli
	124	Badakyathanahalli	145	Odanahalli	148	Uddurhosahalli
	151	Ramenahalli	156	Jakanahalli	161	Tejur
	171	Borehosur	178	Sabbanahalli	190	Shivapura
	191	Kamenahalli	194	Kurubarahalli	202	Beechenahalli
	218	Kumkumadahosur	231	Yalleshapura	238	Kamasamudra
31+	6	Gondimallenahalli	20	Singapura	37	Laxmipura
	39	Lakkur	42	Ichanahalli	44	Galipura
	48	Mundanahalli	50	Chigahalli	61	Kattahalli
	62	Chikkabyagathavalli	66	Sankanahalli	67	Krishnapura
	68	Chittanahalli	85	Devaramuddanahalli	97	Ganjikuppahalli
	101	Ragithalli Kaval	110	Anekannambadi	116	Makaballi
	117	Upparahosahalli	120	Mangalavadi	123	Kuri Kaval
	134	Gejjiganahalli	139	Kuppe	150	Muddanahalli
	162	Malliganahalli	167	Thavanandi	200	Kalenahalli Kaval
	225	Kadavina Hosahalli	230	Hirebelaguli	233	Kattebelaguli
	236	Chikkanahalli				
			B – SCHEDULED TRIBES			
0-5	69	Halli Mysore	79	Chikkakadanur	88	Nagarthi
	93	Gulaganjihalli	104	Doddahalli	113	Devaraguddenahalli
	116	Makaballi	146	Gubbi	167	Thavanandi
	168	Hariharapura	180	Malali	192	Athichowdenahalli
	195	Kodihalli	197	Doddakunche	233	Kattebelaguli
6-15	78	Doddakadanur	115	Mukkanahalli	132	Bidarakka
	173	Arekalhosahalli	218	Kumkumadahosur	222	Bettadasathenahalli
	244	Basavanayakanahalli				
16-25	13	Jakkavalli				
26-35	110	Anekannambadi				
36-50	5	Mangalapura	22	Somanahalli		
51+	155	Madihalli				
TALUK: MANJARABAD			**A – SCHEDULED CASTES**			
0-5	18	Aluvalli	25	Kumbardi Estate	83	Aluvalli
	109	Manjur	124	Thambalagere	126	Banagere
	135	Halliyur	143	Hennali	153	Marakalli
	162	Vanagoor	173	Balehalla	191	Bannahalli
	192	Bobbanahalli	207	Kudumane	217	Maragadi
6-10	4	Hallibylu	47	Basavanahalli	60	Belagodu
	85	Kakanamane	93	Lakkunda	102	Mathur
	117	Hosakote	125	Mageri	131	Uchangi
	146	Kothanahalli	168	Arini	178	Chinnahalli
	181	Kurubathur	212	Hodachahalli		
11-15	1	Sakleshpur (Rural)	20	Kyanahalli	28	Nadahalli
	38	Kirahalli	43	Jannapura	57	Halebelur
	63	Hasugavalli	92	Kiruvale	101	Doddakundur
	112	Hanase	113	Hanase Estate	116	Kowkudi

Statement VII: List of Villages According to the Proportion of Scheduled Castes and Scheduled Tribes to the Total Population by Ranges

(Excludes villages with no Scheduled Castes/Scheduled Tribes Population)

Range of Scheduled Castes/ Scheduled Tribes Population (Percentages)	L.C. No.	Name of the village	L.C. No.	Name of the village	L.C. No.	Name of the village
1	2	3	4	5	6	7
TALUK: MANJARABAD (Contd.)						
11-15(Contd.)	129	Hulagathur	134	Lakkunda	151	Saragahalli
	154	Hadlahalli	161	Byagadihalli	165	Mankanahalli
16-20	19	Bugadahalli	31	Anemahal	32	Hebbasale
	36	Kelagalale	42	Magadi	49	Kollahalli
	50	Matasagara Coffee Estate	68	Jammanahalli	71	Kunigaṇahalli
	81	Gantebommanahalli	84	Gulagalale	90	Kesaguli
	96	Moogali	107	Santhahalli	110	Echalabeedu
	114	Kalale	139	Yadakere	152	Hethur
	172	Hongadahalli	176	Hosahalli	182	Yadavarahalli
	202	Kyamanahalli	209	Heggade	214	Maragunda
	215	Nelagalli	219	Devaladakere		
21-30	11	Nallulli	13	Byakaravalli	15	Kelaginamanchahalli
	29	Kumbardi	37	Biradahalli	39	Masuvalli
	44	Doddanagara	45	Achangi	46	Hasade
	48	Hosur Estate	51	Matasagara	55	Siddapur
	56	Kanigalamane	59	Malali	66	Banavase
	72	Adarvalli	73	Heggove	75	Vadur
	76	Kiruhunse	80	Bage	89	Udevara
	99	Yeslur	100	Chikkakundur	104	Heggadihalli
	105	Changadihalli	115	Thadakalu	118	Hosakote Estate
	121	Narur	127	Kongahalli	133	Karagoor
	136	Hadya	138	Igoor Estate	144	Magalu
	145	Kumbarahalli	156	Athihalli	179	Bommanakere
	185	Echalapura	186	Hadlahalli	188	Karadigala
	190	Hiriyur	194	Hanbal	199	Agalahatti
	201	Jambardi	203	Mavinakolu	205	Agani
	213	Achanahalli	216	Neekanahalli	223	Acharadi
	224	Bachanahalli				
31+	2	Cowdahalli	5	Chikkasathigala	6	Doddasathigala
	7	Janekere	8	Ibbadi	9	Sullakki
	10	Shanthapura	12	Kamanahalli	14	Haragarahalli
	17	Kadagaravalli	21	Arekere	22	Hullahalli
	23	Hullahalli Estate	24	Kesaganahalli	26	Kalagane
	27	Donigal	30	Devihalli	33	Ganadahole
	34	Hennali	35	Baikere	40	Halasulige
	52	Echalavalli Estate	53	Kabbinagadde	54	Kogaravalli
	58	Ramenahalli	61	Eswarahalli	62	Menasumakki
	64	Ballu	65	Chikkanayakanahalli	67	Rajendrapura
	69	Hosagadde	70	Bandihalli	74	Kelavalli
	77	Harakanahalli	78	Halekere	79	Hosakere
	82	Yadehalli	86	Kendanamane	87	Hebbanahalli
	88	Balagodu	91	Mathigalale	94	Sundavalli
	95	Sidigalale	97	Kudanahalli	98	Golagonde
	103	Maragalli	106	Herur	108	Sundahalli
	111	Kalale Estate	119	Hosur	122	Hulagarhur Estate
	123	Vodahalli	130	Hadalkerehalli	137	Igoor
	140	Athiganahalli	141	Doddanahalli	142	Gowdarabylu
	147	Keredi	148	Chikkalur	149	Thontalapura
	150	Doddakallur	158	Bachalli	163	Vanagoor Estate
	180	Vaddarahalli	183	Bellur	184	Nidigere
	187	Ummathur	189	Valalahali	195	Hadige Estate
	196	Madanapura	197	Makkihalli	198	Mavinahalli
	200	Dabbegadde	204	Raxidi Estate	206	Kadumane Estate
	208	Manjanahalla Estate	218	Hirimande	220	Kogaravalli
	221	Hanjagodanahalli	222	Hurudi	225	Hanjagodanahalli Estate
	226	Bachanahalli	227	Hadige	228	Avarekadu Estate

Statement VII: List of Villages According to the Proportion of Scheduled Castes and Scheduled Tribes to the Total Population by Ranges

(Excludes villages with no Scheduled Castes/Scheduled Tribes Population)

Range of Scheduled Castes/ Scheduled Tribes Population (Percentages)	L.C. No.	Name of the village	L.C. No.	Name of the village	L.C. No.	Name of the village
1	2	3	4	5	6	7
TALUK: MANJARABAD (Concld.)						
			B – SCHEDULED TRIBES			
0-5	4	Hallibylu	8	Ibbadi	12	Kamanahalli
	14	Haragarahalli	22	Hullahalli	24	Kesaganahalli
	29	Kumbardi	31	Anemahal	32	Hebbasale
	35	Baikere	36	Kelagalale	39	Masuvalli
	40	Halasuligè	42	Magadi	46	Hasade
	54	Kogaravalli	57	Halebelur	59	Malali
	63	Hasugavalli	73	Heggove	75	Vadur
	82	Yadehalli	86	Kendanamane	89	Udevara
	113	Hanase Estate	138	Igoor Estate	141	Doddanahalli
	143	Hennali	156	Athihalli	165	Mankanahalli
	175	Yadekumari	178	Chinnahalli	194	Hanbal
	196	Mandanapura	209	Heggade	212	Hodachahalli
	213	Achanahalli	215	Nelagalli	216	Neekanahalli
6-15	9	Sullakki	23	Hullahalli Estate	76	Kiruhunse
	118	Hosakote Estate	199	Agalahatti	201	Jambardi
	214	Maragunda	218	Hirimande	221	Hanjagodanahalli
	223	Acharadi	225	Hanjagodanahalli Estate		
16-25	72	Adarvalli	83	Aluvalli	96	Moogali
	111	Kalale Estate				
26-35	217	Maragadi	226	Bachanahalli Avarekadu Estate		
51 +	–	–	–	–		

LIST OF SCHEDULED CASTES AND SCHEDULED TRIBES IN KARNATAKA ACCORDING TO THE SCHEDULED CASTES AND SCHEDULED TRIBES ORDERS (AMENDMENT) ACT, 1976 (NO. 108 OF 1976, DATED THE 18th SEPTEMBER, 1976)

Scheduled Castes

1. Adi Andhra
2. Adi Dravida
3. Adi Karnataka
4. Adiya (in Coorg District)
5. Ager
6. Ajila
7. Anamuk
8. Aray Mala
9. Arunthathiyar
10. Arwa Mala
11. Baira
12. Bakad
13. Bant (in Belgaum, Bijapur Dharwar and North Kanara Districts)
14. Bakuda
15. Balagai
16. Bandi
17. Banjara, Lambani
18. Bathada
19. Beda Jangam, Budga Jangam
20. Bhangi, Mehtar, Olgana, Rukhi, Malkana, Halalkhor, Lalbegi, Balmiki, Korar, Zadmalli
21. Bellara
22. Bhambi, Bhambhi, Asadaru, Asodi, Chamadia, Chamar, Chambhar, Chamgar, Haralayya, Harali, Khalpa, Machigar, Mochigar, Madar, Madig, Mochi, Muchi, Telegu Mochi, Kamati Mochi, Ranigar, Rohidas, Rohit, Samgar
23. Bhovi
24. Bindla
25. Byagara
26. Chakkiliyan
27. Chalavadi, Chalvadi, Channayya
28. Chandala
29. Chenna Dasar, Holaya Dasar
30. Dakkal, Dokkalwar
31. Dakkaliga
32. Dhor, Kakkayya, Kankayya
33. Dom, Dombara, Paidi, Pano
34. Ellamalwar, Yellammalawandlu
35. Ganti Chores
36. Garoda, Garon
37. Godda
38. Gosangi
39. Halleer
40. Halsar, Haslar, Hulasvar, Halasvar
41. Handi Jogis
42. Hasla
43. Holar, Valhar
44. Holaya, Holer, Holeya
45. Holeya Dasari
46. Jaggali
47. Jambuvulu
48. Kadaiyan
49. Kalladi
50. Kepmaris
51. Kolupulvandlu
52. Koosa
53. Koracha
54. Korama
55. Kotegar, Metri
56. Kudumban
57. Kuravan
58. Lingader
59. Machala
60. Madari
61. Madiga
62. Mahar, Taral, Dhegumegu
63. Mahyavanshi, Dhed, Vankar, Maru Vankar
64. Maila
65. Mala
66. Mala Dasari
67. Mala Hannai
68. Mala Jangam
69. Mala Masti
70. Mala Sale, Netkani
71. Mala Sanyasi
72. Mang, Matang, Minimadig
73. Mang Garudi, Mang Garodi
74. Manne
75. Masthi
76. Mavilan
77. Meghval, Menghvar
78. Moger
79. Mukri
80. Mundala
81. Nadia, Hadi
82. Nalkadaya
83. Nalakeyava
84. Nayadi
85. Pale
86. Pallan
87. Pambada
88. Panchama
89. Panniandi
90. Paraiyan, Paraya
91. Paravan
92. Raneyar
93. Samagara
94. Samban
95. Sapari
96. Sillekyathas
97. Sindhollu, Chindollu
98. Sudugadu Siddha
99. Thoti
100. Tirgar, Tirbanda
101. Valluvan

LIST OF SCHEDULED CASTES AND SCHEDULED TRIBES IN KARNATAKA ACCORDING TO THE SCHEDULED CASTES AND SCHEDULED TRIBES ORDERS (AMENDMENT) ACT, 1976 (NO. 108 OF 1976, DATED THE 18TH SEPTEMBER, 1976)

Scheduled Tribes

1. Adiyan
2. Barda
3. Bavacha, Bamcha
4. Bhil, Bhil Garasia, Dholi Bhil, Dungri Bhil, Dungri Garasia, Mewasi Bhil, Rawal Bhil, Tadvi Bhil, Bhagalia, Bhilala Pawra, Vasava, Vasave
5. Chenchu, Chenchwar
6. Chodhara
7. Dubla, Talavia, Halpati
8. Gamit, Gamta, Gavit, Mavchi, Padvi, Valvi
9. Gond, Naikpod, Rajgond
10. Gowdalu
11. Hakkipikki
12. Hasalaru
13. Irular
14. Iruliga
15. Jenu Kuruba
16. Kadu Kuruba
17. Kammara (in South Kanara district and Kollegal Taluk of Mysore District)
18. Kaniyan, Kanyan (in Kollegal Taluk of Mysore District)
19. Kathodi, Katkari, Dhor Kathodi, Dhor Katkari, Son Kathodi, Son Katkari,
20. Kattunayakan
21. Kokna, Kokni, Kukna
22. Koli Dhor, Tokre Koli, Kolcha, Kolgha
23. Konda Kapus
24. Koraga
25. Kota
26. Koya, Bhine Koya, Rajkoya
27. Kudiya, Melakudi
28. Kuruba (in Coorg District)
29. Kurumans
30. Maha Malasar
31. Malaikudi
32. Malasar
33. Malayekandi
34. Maleru
35. Maratha (in Coorg District)
36. Marati (in South Kanara District)
37. Meda
38. Naikda, Nayaka, Cholivala Nayaka, Kapadia Nayaka, Mota Nayaka, Nana Nayaka
39. Palliyan
40. Paniyan
41. Pardhi, Advichincher, Phanse Pardhi
42. Patelia
43. Rathawa
44. Sholaga
45. Soligaru
46. Toda
47. Varli
48. Vitolia, Kotwalia, Barodia
49. Yerava

NOTE: The Districts of Coorg, Dharwar, North Kanara and South Kanara have since been renamed as **KODAGU, DHARWAD, UTTAR KANNAD and DAKSHIN KANNAD.**

CENSUS OF INDIA 1981 — KARNATAKA STATE PUBLICATION PROGRAMME

Part I - A	:	Administration Report - Enumeration } For official use only
Part I - B	:	Administration Report - Tabulation }
Part II - A	:	General Population Tables
Part II - B	:	Primary Census Abstract (in two volumes)
Part III - A	:	General Economic Tables
Part III - B	:	General Economic Tables
Part IV - A	:	Social and Cultural Tables
Part IV - B	:	Social and Cultural Tables
Part V - A	:	Migration Tables
Part V - B	:	Migration Tables
Part VI - A	:	Fertility Tables
Part VI - B	:	Fertility Tables
Part VII	:	Tables on Houses and Disabled Population
Part VIII - A	:	Houehold Tables
Part VIII - B	:	Household Tables
Part VIII - C	:	Report on Houeholds
Part IX	:	Special Tables on Scheduled Castes and Scheduled Tribes
Part X - A	:	Town Directory (State Volume)
Part X - B	:	Survey Reports on Selected Towns
Part X - C	:	Survey Reports on Selected Villages
Part XI	:	Ethnographic notes and Special Studies on Scheduled Castes and Scheduled Tribes
Part XII	:	Census Atlas
Part XIII	:	District Census Handbooks: Part A: Village and Town Directory Part B: Village and Townwise Primary Census Abstract
1981 Census Papers	:	Special Papers are also planned and will be published as and when these are ready

ALL INDIA VOLUMES

Volumes similar to those indicated above, except Part XIII, are being published at the All India Level also.

The District Census Handbooks will be available for sale at the Government Central Press, Bangalore and the other publications at the office of the Director of Census Operations, Karnataka, Bangalore and the Controller of Publications, Civil Lines, New Delhi - 110 054.