# भारत की जनगणना 1981

शृंखला 11

## मध्य प्रदेश

भाग XIII–क

ग्राम एवं नगर

निर्देशिका

## जिला जनगणना पुस्तिका

## गुना जिला

के. सी. दुबे,
भारतीय प्रशासनिक सेवा
निदेशक, जनगणना,
मध्य प्रदेश

## 1981 CENSUS—PUBLICATION PLAN

*(1981 Census Publications, Series 11 in All India Series will be published in the following parts)*

### GOVERNMENT OF INDIA PUBLICATIONS

| | |
|---|---|
| Part I-A . . . | Administration Report-Enumeration |
| Part I-B . . . | Administration Report-Tabulation |
| Part II-A . . . | General Population Tables |
| Part II-B . . . | Primary Census Abstract |
| Part III . . . | General Economic Tables |
| Part IV . . . | Social and Cultural Tables |
| Part V . . . | Migration Tables |
| Part VI . . . | Fertility Tables |
| Part VII . . . | Tables on Houses and Disabled Population |
| Part VIII . . . | Household Tables |
| Part IX . . . | Special Tables on Scheduled Castes and Scheduled Tribes |
| Part X-A . . . | Town Directory |
| Part X-B . . . | Survey Reports on selected Towns |
| Part X-C . . . | Survey Reports on selected Villages |
| Part XI . . . | Ethnographic Notes and special studies on Scheduled Castes and Scheduled Tribes |
| Part XII . . . | Census Atlas |
| Paper I of 1982 . . | Primary Census Abstract for Scheduled Castes and Scheduled Tribes |
| Paper I of 1984 . . | Household Population by Religion of Head of Household |

### STATE GOVERNMENT PUBLICATIONS

Part XIII-A and B District Census Handbook for each of the 45 districts in the State (Village and Town Directory and Primary Census Abstract)

# विषय सूची
# CONTENTS


| | | | पृष्ठ Pages |
|---|---|---|---|
| 1 | प्राक्कथन | Foreword | I-IV |
| 2 | प्रस्तावना | Preface | V-VI |
| 3 | जिले का नक्शा | District Map | |
| 4 | महत्वपूर्ण आंकड़े | Important Statistics | VII |
| 5 | विश्लेषणात्मक टिप्पणी | Analytical Note | |
| | व्याख्यात्मक टिप्पणी ; अनुसूचित जाति और अनुसूचित जनजाति की सूची (संशोधन), विधेयक 1976; जिला जनगणना पुस्तिका का इतिहास और क्षेत्र। विश्लेषणात्मक टिप्पणी | Note & Explanations; List of Scheduled Castes and Scheduled Tribes Order (Amendment) Act, 1976, History and Scope of District Census Handbook, Analytical Note | IX-XXXI |
| 6 | तहसीलों के नक्शे | Tahsil Maps | |
| 7 | खंड क-ग्राम निर्देशिका | Section I-VILLAGE DIRECTORY | 1-385 |
| (1) | वर्णक्रमानुसार ग्रामों की सूची | ALPHABETICAL LIST OF VILLAGES | |
| | (i) गुना तहसील | | 3-11 |
| | (ii) अशोकनगर तहसील | | 11-19 |
| | (iii) मुंगावली तहसील | | 19-26 |
| | (iv) राघोगढ़ तहसील | | 26-34 |
| | (v) चाचौड़ा तहसील | | 34-39 |
| | | (i) Guna Tahsil | 41-49 |
| | | (ii) Ashoknagar Tahsil | 49-56 |
| | | (iii) Mungaoli Tahsil | 56-62 |
| | | (iv) Raghogarh Tahsil | 62-70 |
| | | (v) Chachaura Tahsil | 70-74 |
| (2) | ग्राम निर्देशिका में उपयोग किये गये "कोड" के संबंध में टिप्पणी | Notes Explaining the "Codes" used in the Village Directory. | 75-77 |
| (3) | ग्राम निर्देशिका | VILLAGE DIRECTORY | |
| | (i) गुना तहसील | (i) Guna Tahsil | 78-135 |
| | (ii) अशोकनगर तहसील | (ii) Ashoknagar Tahsil | 136-185 |
| | (iii) मुंगावली तहसील | (iii) Mungaoli Tahsil | 186-227 |
| | (iv) राघोगढ़ तहसील | (iv) Raghogarh Tahsil | 228-279 |
| | (v) चाचौड़ा तहसील | (v) Chachaura Tahsil | 280-311 |
| (4) | परिशिष्ट 1- शैक्षणिक, चिकित्सा एवं अन्य सुविधाओं का तहसीलवार सार | Appendix I—Tahsilwise Abstract of Educational, Medical and other amenities | 312-315 |
| (5) | परिशिष्ट 2- गैर-नगरपालिका नगरों (जनगणना नगर) में भूमि उपयोग संबंधी आंकड़े | Appendix II-Land utilisation data in respect of Non-Municipal Towns (Census Towns) | 316 |

पृष्ठ/Pages

(6) परिशिष्ट 3-ग्रामों की तहसीलवार सूची जहां शैक्षणिक, चिकित्सा, डाक व तार बाजार/हाट के दिन या दिनों के नाम, सचार तथा बिजली की आपूर्ति की सुविधायें उपलब्ध नहीं हैं

Appendix III-Tahsilwise list of Villages where no Educational, Medical, Post & Telegraph, Day or Days of Market/Hat, Communications and power supply facilities are available 317-331

(7) परिशिष्ट 4-कुल जनसंख्या में अनुसूचित जातियों एवं अनुसूचित जनजातियों के श्रेणीवार अनुपात के अनुसार ग्रामों की सूची

Appendix IV-List of Villages according to the proportion of Scheduled Castes and Scheduled Tribes to the Total Population by ranges. 332-385

8 खंड ख – नगर निर्देशिका

Section II-TOWN DIRECTORY 387-408

(1) नगर निर्देशिका में उपयोग में किये गये 'कोड' के संबंध में टिप्पणी

Notes explaining the 'Codes' used in the Town Directory 388-391

(2) विवरण–1 प्रस्थिति एवं वृद्धि इतिहास

Statement I- Status and Growth History 392-393

(3) विवरण–2 प्राकृतिक स्वरूप तथा नगरों की प्रस्थिति, 1979.

Statement II- Physical Aspects and Location of Towns, 1979. 394-395

(4) विवरण–3 नगरपालिका वित्त, 1978–79.

Statement III- Municipal Finance, 1978-79. 396-397

(5) विवरण–4 नागरिक और अन्य सुविधायें, 1979.

Statement IV- Civic and other Amenities, 1979 398-399

(6) विवरण–4 क अधिसूचित गंदी बस्तियों में नागरिक एवं अन्य सुविधाएं, 1979.

Statement IV-A Civic and other amenities in Notified Slums, 1979. 400-403

(7) विवरण–5 चिकित्सा, शैक्षिक, मनोरंजन एवं सांस्कृतिक सुविधायें, 1979.

Statement V- Medical, Educational Recreational and Cultural Facilities, 1979. 404-405

(8) विवरण–6 व्यापार, वाणिज्य उद्योग और बैंकिंग, 1979.

Statement VI- Trade, Commerce Industry and Banking, 1979. 406-407

9 परिशिष्ट–नगरों में वाह्यवृद्धि क्षेत्र के साथ जनसंख्या

Appendix–Towns Showing their Outgrowths with population 408

# प्राक्कथन

जनगणना संगठन द्वारा राज्य सरकारों की ओर संकलित जिला जनगणना पुस्तिका जनगणना की एक बहुमूल्य उपलब्धि है। जिला जनगणना पुस्तिका की योजना निर्माताओं, प्रशासकों, विद्वानों और अनुसंधान कर्ताओं को बार-बार आवश्यकता होती है। अन्य बातों के साथ-साथ इस पुस्तिका का उपयोग निर्वाचन क्षेत्रों के परिसीमन, स्थानीय स्तरों के निर्धारण और क्षेत्रीय योजनाएँ बनाने में भी किया जाता है। यह पुस्तिका जिला प्रशासन चलाने में भी सहायक होती है। जिला जनगणना पुस्तिका ही एक मात्र ऐसा प्रकाशन है जिससे ग्रामीण क्षेत्रों के ग्राम स्तर तक के एवं प्रत्येक नगरीय क्षेत्र के वार्ड वार प्राथमिक जनगणना सार के आंकड़े उपलब्ध होते हैं इसमें ग्रामों और नगरों आदि में उपलब्ध आंतरिक सुविधाओं के बारे में भी जानकारी मिलती है।

जिला जनगणना पुस्तिका की शृंखलाओं का प्रारम्भ 1951 की जनगणना में किया गया था। इसमें जिले के प्रत्येक ग्राम और नगर का प्राथमिक जनगणना सार और जनगणना की महत्वपूर्ण सारणियां होती हैं। 1961 के दौरान जिला जनगणना पुस्तिका के विषय क्षेत्र का विस्तार किया गया। इसमें जिले का विस्तृत ब्यौरा, प्रशासनिक सांख्यिकी, जनगणना सारणियां और प्राथमिक जनगणना सार को मिलाकर ग्राम और नगर निर्देशिका भी शामिल की गई। 1971 की जिला जनगणना पुस्तिका की शृंखलाओं को तीन भागों में बाटा गया था। क-भाग में ग्राम और नगर निर्देशिका, ख-भाग में ग्राम और नगर का प्राथमिक जनगणना सार और ग-भाग में विश्लेषणात्मक रिपोर्ट, प्रशासनिक सांख्यिकी, जिला जनगणना सारणियां, प्राथमिक जनगणना सार पर आधारित कुछ विश्लेषणात्मक रिपोर्ट और ग्रामों के बारे में वहां उपलब्ध सुविधाओं के आंकड़े शामिल थे। तथापि, कुछ राज्यों में इसमें केवल जिला जनगणना सारणियां ही दी गई थी। कुछ ऐसे भी मामले थे जहां संकलन और मुद्रण में देरी होने से उक्त पुस्तिका प्रकाशित ही नहीं की गई।

1981 की जिला जनगणना पुस्तिका के फार्म तैयार करते समय ग्राम और नगर निर्देशिका के फार्मों में कुछ नए कालम जोड़कर उन्हें विस्तृत ढंग से तैयार किया गया। उक्त फार्म बनाते समय 1971 के आंकड़ों की तुलनात्मकता को भी ध्यान में रखा गया है। ग्रामों में बिजली की आपूर्ति के अलावा बाकी उपलब्ध सभी सुविधाओं को ग्राम निर्देशिका में इस अनुदेश के साथ दिखाया गया है कि यदि कोई विशिष्ट सुविधा किसी ग्राम में उपलब्ध नहीं है तो जिस भी निकटतम ग्राम में उक्त सुविधा उपलब्ध है, तो उसकी दूरी भी बताएं। ग्राम निर्देशिका के फार्मों को पुनः तैयार करते समय ग्रामीण क्षेत्र में उपलब्ध समस्त आंतरिक सुविधाओं, विशेषकर सुविधाओं और भूमि उपयोग की किस्मों के बारे में और व्यापक आंकड़े समाविष्ट करने से यह आशा की जाती है कि इससे माइक्रोस्तरीय योजना की आवश्यकता और पूरी हो सकेगी। इससे न केवल स्थानीय क्षेत्रों में योजना तैयार करने में सहायता मिलेगी अपितु माल और सेवाओं को भी विनियमित करने और विकास प्रक्रिया में क्षेत्रीय असंतुलन को कम करने में भी सहायता मिलेगी। संशोधित न्यूनतम आवश्यकता कार्यक्रम की कुछ आवश्यकताओं की पूर्ति के लिये संबंधित जानकारी की कुछ नई मदें जोड़ी गई हैं। ये नई मदें हैः प्रौढ़ शिक्षा केन्द्र, प्राथमिक स्वास्थ्य–उप केन्द्र और ग्रामों में सामुदायिक स्वास्थ्य कार्यकर्ताओं से संबंधित मदों को उक्त उद्देश्य को ध्यान में रखते हुए ग्राम निर्देशिका में जोड़ा गया है। किसी गांव में आने-जाने के साधनों के बारे में जो नया मद जोड़ा गया है उसका अभिप्राय जिले के उन ग्रामों की जानकारी एकत्रित करनी है जिसमें आना-जाना बहुत कठिन है अर्थात जो अगम्य है। एक नया कालम "कुल जनसंख्या और परिवारों की संख्या" को यह ज्ञात करने के लिये जोड़ा गया है कि उनके गाँव की जनसंख्या और परिवार संख्या कितनी है और उनके अनुसार कितनी सुविधाएं उपलब्ध हैं। दो नए परिशिष्ट और जोड़े गए है जिनमें से एक उन ग्रामों के बारे में है जहां कोई सुविधा उपलब्ध नहीं है तथा दूसरी, कुल जनसंख्या के अनुपात में अनुसूचित जाति और अनुसूचित जनजाति की जनसंख्या से संबंधित है।

नगर निर्देशिका के फार्मों में भी कुछ संशोधन किए गए हैं जिससे कि कुछ मदों के बारे में जानकारी मिल सके और न्यूनतम आवश्यकता के कार्यक्रम की आवश्यकताओं की पूर्ति हो सके। इसी उद्देश्य को ध्यान में रखते हुए श्रेणी–I और श्रेणी–II के कस्बों की गन्दी बस्तियों में नागरिक और अन्य सुविधाओं के बारे में एक नया विवरण (विवरण–IV क) जोड़ा गया है। आशा की जाती है

कि इससे प्राप्त जानकारी आयोजकों को गन्दी बस्तियों के सुधार के लिये कार्यक्रम तैयार करने में सहयोग देगी । इसी बात को ध्यान में रखते हुए नागरिक और अन्य सुविधाओं के बारे में विवरण--iv में अनुसूचित जातियों और अनुसूचित जनजातियों से संबंधित कालम और विवरण--v में शैक्षिक सुविधाओं के अंतर्गत प्रौढ़ शिक्षा कक्षाएँ/केन्द्रों के बारे में अन्य बातों के साथ-साथ कालम जोड़े गए हैं। नगर निर्देशिका में एक महत्वपूर्ण परिवर्तन है। सभी सातों विवरणों में कस्बे कीश्रेणी के बारे में कालम-1 है । देश के नगरीय क्षेत्रों, में उपलब्ध आंतरिक सुविधाओं की जानकारी का कस्बे की श्रेणी को ध्यान में रखते हुए सर्वोत्तम विश्लेषण किया जा सकता है। कुछ विवरणों में नागरिक प्रशासन की स्थिति और जनसंख्या के कालम जोड़ने से भी इस उद्देश्य की पूर्ति होती है।

1981 की जनगणना से भरी गई व्यक्तिगत पर्चियों के आर्थिक और अन्य प्रश्नों में जो भी परिवर्तन किए गए, उन्हीं परिवर्तनों को ध्यान में रखते हुए ग्रामों और नगरों के प्राथमिक जनगणना सार के फार्म तैयार किए गए है।

1981 की जिला जनगणना पुस्तिका के प्रकाशन में विलम्ब न हो, इस बात को ध्यान में रखते हुए उक्त खण्ड के भाग-क में ग्राम एवं नगर निर्देशिका तथा भाग-ख में ग्राम एवं नगर का प्राथमिक जनगणना सार और तहसील/कस्बा स्तरों तक अनुसूचित जातियों और अनुसूचित जनजातियों के प्राथमिक जनगणना सार को भी सम्मिलित किया गया है। जिला जनगणना पुस्तिका के महत्व को संवर्धित करने के लिये उसके प्रारम्भ में एक विस्तृत विश्लेषणात्मक टिप्पणी दी गई है जिसमें विभिन्न इनसेट सारणियां सम्मिलित हैं। जो प्राथमिक जनगणना सार और अन्य सुविधाओं से संबंधित गैर जनगणना आंकड़ों पर आधारित हैं। प्रकाशन को पुनः और उपयोगी बनाने की उसकी दृष्टि से उपयुक्त स्थानों पर जिला और तहसील/पुलिस स्टेशन/सामुदायिक विकास खण्डों आदि के मानचित्र दिये गये है। मानचित्रों में इनकी सीमाएँ और अन्य महत्वपूर्ण विशेषताएं दिखाई गई हैं।

यह प्रकाशन राज्य सरकार और जनगणना संगठन के संयुक्त प्रयास का फल है। राज्य में आंकड़ों का संकलन श्री के. सी. दुबे, निदेशक जनगणना परिचालन, मध्यप्रदेश के मार्गदर्शन पर राज्य सरकार की ओर से किया गया है। राज्य सरकार ने ही इसके मुद्रण का खर्च वहन किया है। इस प्रकाशन की योजना, रूपरेखा और इसके समन्वय का कार्य मेरे कार्यालय में सामाजिक अध्ययन प्रभाग में उप महारजिस्ट्रार श्री एन. जी. नाग द्वारा किया गया। डॉ. बी. के. राय, उप महारजिस्ट्रार (मानचित्र) ने मानचित्रों को तैयार करने में तकनीकी मार्गदर्शन किया। जनगणना निदेशालयों से प्राप्त आंकड़ों की संवीक्षा श्री एम. एम. दुआ, अनुसंधान अधिकारी के मार्गदर्शन में मुख्यालय के सामाजिक अध्ययन प्रभाग में की गई। इस परियोजना से संबंधित सभी कर्मचारियों को मैं धन्यवाद देता हूं।

नई दिल्ली
26 अप्रैल 1982

पी. पद्मनाभ
भारत के महारजिस्ट्रार

# FOREWORD

The district Census handbook (DCH), compiled by the Census organisation on behalf of the State governments, is one of the most valuable products of the Census. The DCH is constantly referred to by planners, administrators, academicians and researchers. It is *inter-alia* used for delimitation of constituencies, formulation of local level and regional plans and as an aid to District administration. The district census handbook is the only publication which provides Primary Census Abstract (PCA) data upto village level for the rural areas and wardwise for each city or town. It also provides data on infrastructure and amenities in villages and towns, etc.

The district census handbook series was initiated during the 1951 Census. It contained important census tables and PCA for each village and town of the district. During 1961 Census the scope of the DCH was enlarged and it contained a descriptive account of the district, administrative statistics, census tables village and town directory, including PCA. The 1971 DCH series was planned in three parts. Part-A related to village and town directory, Part-B to village and town PCA and part-C comprised analytical report, administrative statistics, district census tables and certain analytical tables based on PCA and amenity data in respect of villages. However, in some states it was confined to district census tables and in a few cases altogether given up due to delay in compilation and printing.

While designing the format of 1981 DCH series some new features along with the restructuring of the formats of village and town directory have been attempted. At the same time, comparability with the 1971 data has also been kept in view. All the amenities except power supply in the village have been brought together in the village directory with the instruction that in case an amenity is not available in the referrent village the distance in broad ranges from the nearest place where the amenity is available may be given. The restructuring of the format of the village directory and incorporating more exhaustive data on infrastructure aspect particularly in relation to amenities and land-use pattern is expected to further meet the need of micro level planning for rural areas. It is expected to help not only in local area planning but regulating the provision of goods and services as well so as to minimise the regional imbalances in the process of development. A few new items of information have also been introduced to meet some of the requirements of the Revised Minimum Needs Programme. Such new items of information as adult literacy centres, primary health sub-centres, and community health workers in the village have been introduced in the village directory with this objectives in mindh. The new item on approach to the village is to have an idea about the villages in the district which are inaccesible. A new column, "total population and number of households" has been introduced to examine the correlation of the amenities with the population and number of houseohlds they serve. Addition of two more appendices listing the villages where no amenities are available and according to the proportion of scheduled caste and scheduled tribes population to the total population has also been made with this view in mind.

The formats of the town directory have also been modified to meet the requirements of the Minimum Needs Programme by providing information on a few new items. A new statement on civic and other amenities in slums in class-I and class-II towns (Statement IV-A) has been introduced with this objective in mind. It is expected that this will help the planners to chalk out programmes on provision of civic amenities for the improvement of slums. The columns on Scheduled Castes and Scheduled Tribes population in statement IV relating to civic and other amenities and adult literacy classes/centres under educational facilities in statement V are also added *inter-alia* with this

view. A significant addition is class of town in all the seven statements of the town directory. The infrastructure of amenities in urban areas of the country can be best analysed by taking the class of towns into consideration. The addition of the columns on civic administration status and population in a few statements also serves this purpose.

The format of the primary census abstract for the villages and towns has been formulated in the light of changes in the economic and other questions canvassed through the individual slip of 1981 census.

In order to avoid delay in publication of 1981 DCH series it has been so designed that Part-A of the volume contains village and town directory and Part-B the PCA of villages and towns including the Scheduled Castes and Scheduled Tribes PCA upto Tahsil/Town levels. At the beginning of the DCH a detailed analytical note supported by a number of inset tables based on PCA and non-census data in relation to the infrastructure has been introduced to enhance its value. The district and tahsil/police station/CD Block etc., level maps depicting the boundaries and other important features have been inserted at appropriate places, to further enhance the value of the publication.

This publication is a joint venture of the State Government and the Census Organisation. The data have been collected and compiled in the State under the direction of Shri K. C. Dubey, the Director of Census Operations, Madhya Pradesh on behalf of the State Government which has borne the cost of printing. The task of planning, designing and coordination of this publication was carried out by Shri N.G. Nag, Deputy Registrar General (Social Studies) of my office. Dr. B.K. Roy, Deputy Registrar General (Map) provided the technical guidance in the preparation of the maps. Data received from Census Directorates have been scrutinised in the Social Studies Division at the headquarters under the guidance of Shri M. M. Dua, Senior Research Officer. I am thankful to all who have contributed in the project.

New Delhi
the 26th April, 1981

P. PADMANABHA
REGISTRAR GENERAL, INDIA

# PREFACE

One of the most important publications of the Census are the District Census Handbooks. This publication was begun in this caption since 1951 Census. But prior to this, a similar publication was released in the Census earlier than 1951. That publication was on the title of Village Statistics and it contains only village names and total population thereof. The 1951 Census could, therefore, be said to present a significant step in the process of making detailed Census statistics available down upto the Village level.

In fact the District Census Handbook is the most important publication at the Census and is also perhaps the most widely used. Also perhaps this is the only publication used at the micro-level down upto the tahsil and development Block.

The form of the District Census Handbook has gone considerable change since 1951. This is basically due to the growing demand for more information. For the purpose of convenience as well as with a view to making the basic statistics available with the data users as early as possible the District Census Handbooks have been split into 2 parts. Part-A contains the Introductory Note on the district and Town/Village Directory. This Volume will be found useful to get almost all the non-Census statistics available at one place. Part-B also contains the Primary Census Abstract.

One of the innovation of the present Census has been in term of allotment of Location Code numbers to the villages. In the earlier censuses the Location Code system was such that the villages of a Patwari Circle were found at different serial numbers. Since the patwari circle still remains an important administrative unit, the Location code numbers have been so given in the present Census that it may be possibe to locate all the villages of a particular Patwari Circle at one place one below the other.

When the planning for the present census was started in 1979 the tahsils were still revivable as an important unit of the administration, the whole planning was, therefore, done taking tahsil as the Unit. It was during the course of the census that some requests were informally received for making blockwise data available. Since these requests were received very late and were also received only in an informal manner, it has not been possible to disturb the original planning of villages arranged according to the location code numbers taking tahsil as one unit. However, additional exercise has been done and in addition to the tahsil figures blockwise figures have also been indicated. It is hoped that the availability of these blockwise data will enhance the utility of this publication.

It is hoped that this handbook will provide the basic statistical support to executive and developmental administration. It is needless to state that the proper implementation of policy depends on the ability of the administration authorities concerned.

It may be remembered that the villagewise area figures given in the Primary Census Abstract and the Village Directory are those based on the village papers while the tahsil totals given in PCA are obtained from the Land Records department which in many cases exclude forest area.

The statistics that are contained in the district census handbooks are the result of a massive and marathon exercise in the compilation and tabulation of voluminous statistics. The compilation of the statistics contained in this volume was carried out by 9 Regional Tabulation Offices each under a Regional Deputy Director of Census Operations. These Regional Offices were run with the help of purely temporary staff roughly about 1,500 Tabulators, about 250 Checkers and about 80 Supervisors. I am grateful to my colleagues, the Regional Deputy Directors and those temporary staff for the speed and accuracy in the editing and basic compilation of more than nearly 522 lakh slips and nearly 1 lakh of household schedules. The compilation of village directory was taken up at the Headquarters and I am equally grateful to the officers and staff who have worked whole heartedly on the job in a collective and cooperative venture. It is not possible nor fair to name in this. The maps contained in the handbook have been prepared in the Cartographic Section of my office. However, the analytical note has been perpared by Shri Ram Singh, Deputy Director of Census Operations.

I am thankful to all who have contributed to bring this publication possible. The Census Organisation is also grateful to the Government of Madhya Pradesh for having been so kind as to undertake the publication of these handbooks and to the Controller, Printing and Stationery, Madhya Pradesh, Bhopal and his staff for the Printing arrangements made. The inspiration behind this ambitious venture is that of our indefatigable Registrar General, Shri P. Padmanabha, to whom we are all deeply greateful. Our thanks are also due to Shri N. G. Nag, Deputy Registrar General (Social Studies) for all the help that we received from him and his section.

K. C. DUBEY
Director of Census Operations,
Madhya Pradesh.

Bhopal
Janmashtmi 31. August, 1983.

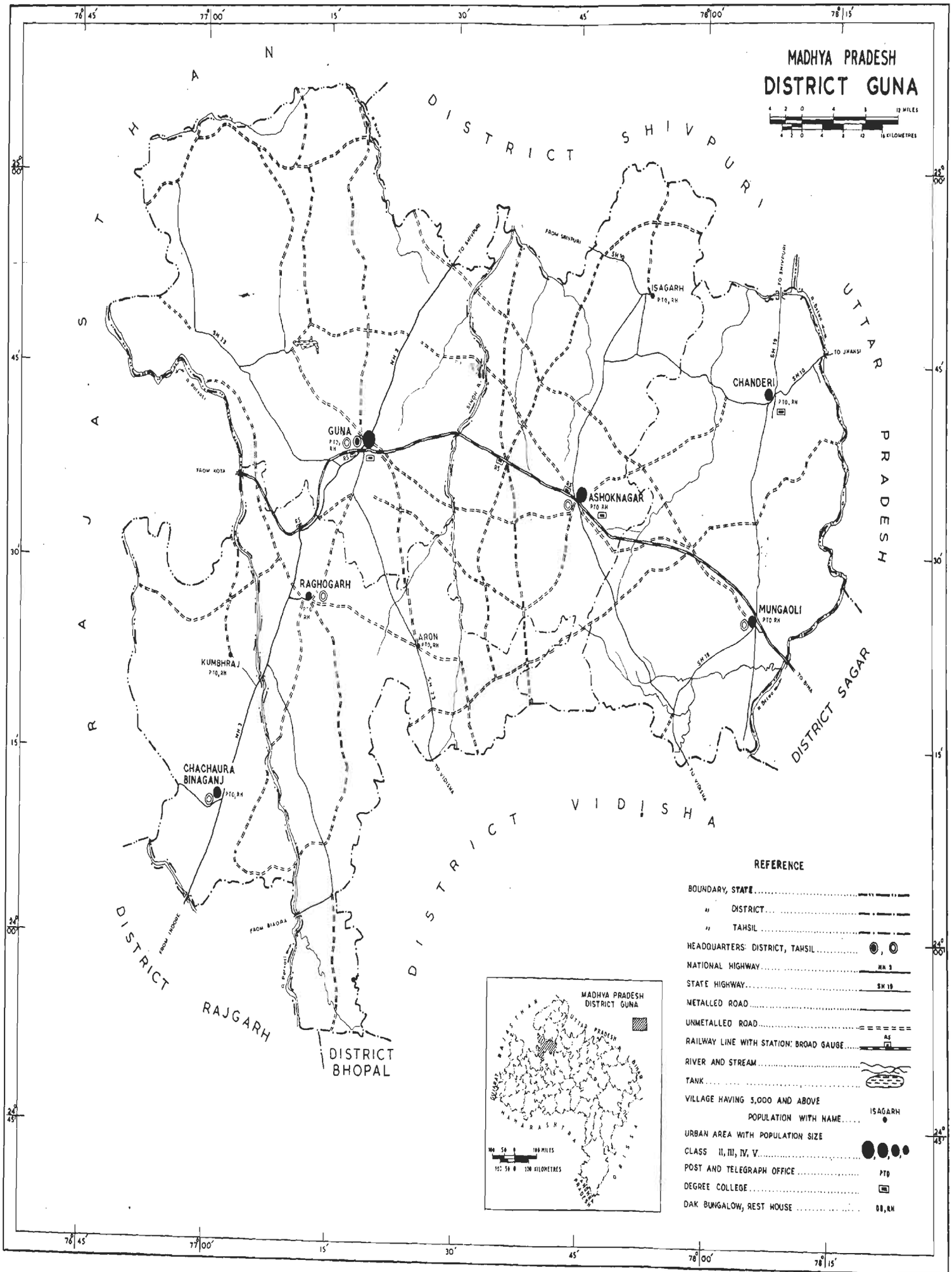


शासन केन्द्रीय मुद्रणालय भोपाल

© GOVT. OF INDIA COPYRIGHT, 1984.

## IMPORTANT STATISTICS

| | | | MADHYA PRADASH | Guna District |
|---|---|---|---|---|
| **Population** | **Total** | Persons | **52,178,844** | **1,001,985** |
| | | Males | **26,886,305** | **532,345** |
| | | Females | **25,292,539** | **469,640** |
| | Rural | Persons | 41,592,385 | 860,386 |
| | | Males | 21,266,321 | 457,124 |
| | | Females | 20,326,064 | 403,262 |
| | Urban | Persons | 10,586,459 | 141,599 |
| | | Males | 5,619,984 | 75,221 |
| | | Females | 4,966,475 | 66,378 |
| Decennial Population Growth Rate 1971-81 | | | 25.27 | 27.85 |
| Area (Sq. Kms.) | | | 443,446.0 | 11,065.0 |
| Density of Population (Per Sq. Kms.) | | | 118 | 91 |
| Sex-ratio (Number of Females per 1000 Males) | | | 941 | 882 |
| Literacy rate | | Persons | 27.87 | 21.59 |
| | | Males | 39.49 | 32.47 |
| | | Females | 15 53 | 9.26 |
| Percentage of urban population to total population | | | 20.29 | 14.13 |
| **Percentage to total population** | | | | |
| ( i ) Main Workers | | Persons | 38.41 | 32.71 |
| | | Males | 53.52 | 53.30 |
| | | Females | 22.35 | 9.37 |
| ( ii ) Marginal Workers | | Persons | 4.52 | 3.60 |
| | | Males | 0 96 | 0.69 |
| | | Females | 8.30 | 6.90 |
| (iii) Non-Workers | | Persons | 57.07 | 63.69 |
| | | Males | 45.52 | 46.01 |
| | | Females | 69.35 | 83.73 |
| **Break-up of Main Workers (percentage among main workers)** | | | | |
| ( i ) Cultivators | | Persons | 51.96 | 61.91 |
| | | Males | 53.81 | 66.79 |
| | | Females | 47.28 | 33.40 |
| ( ii ) Agricultural Labourers | | Persons | 24.24 | 19 23 |
| | | Males | 17.81 | 13.94 |
| | | Females | 40.61 | 53.31 |
| ( iii ) Household Industry | | Persons | 3.52 | 3.44 |
| | | Males | 3.36 | 3.01 |
| | | Females | 3.93 | 6.27 |
| (iv) Other Workers | | Persons | 20.28 | 15.42 |
| | | Males | 25.02 | 16.26 |
| | | Females | 8.18 | 10.02 |
| Percentage of Scheduled Castes population to total population | | Persons | 14.10 | 18.20 |
| | | Males | 14.16 | 18.18 |
| | | Females | 14.04 | 18.23 |
| Percentage of Scheduled Tribes population to total population | | Persons | 22.97 | 10.96 |
| | | Males | 22.33 | 10.67 |
| | | Females | 23.66 | 11.30 |
| Number of occupied residential houses | | | 8,929,190 | 163,141 |
| Number of Villages | | Total | 76,603 | 2,277 |
| | | Inhabited | 71,429* | 2,043+ |
| | | Uninhabited | 5,174** | 230 |
| Number of Towns | | | 327 | 6 |

* Includes 77 inhabited villages which have been treated wholly as urban outgrowth of nearby City/Town.

** Includes 58 inhabited villages of which Abadi Area have been merged in nearby City/Town.

\+ Includes 4 inhabited villages which have been treated wholly as urban outgrowth of nearby City/Town.

# विश्लेषणात्मक टिप्पणी

# ANALYTICAL NOTE

# NOTES AND EXPLANATIONS

This note gives the meanings and explanation of terms and concepts used in this Handbook. This is necessary because, without a proper grasp of the meanings of such simple concepts as building, house, household, worker etc., it is not possible to appreciate the data presented in the Handbook. Thus, one who does not know that an unpretentious hut in the thick of Bastar forests with unplastered bamboo walls and a thatched roof and with space hardly enough for two cots is not a bit less of a building than the Indian versions of the skyes crapers in one of the metropolitan cities, or that a central jail housing all manners of criminals and shady characters is as much household as the household of the most pious and god-fearing citizen in the State, may not be able to appreciate what exactly the figures represent.

## CONCEPTS AND DEFINITIONS

### RURAL/URBAN :

It has been the tradition of the Indian Census to present the census data for rural and urban areas separately. In fact, in all the Censuses throughout the world this classification of census data into rural and urban units is generally recognised. However, distinction between rural and urban is not yet amenable to a single definition which would be applicable to all countries.

The definition of an urban unit at the 1971 Census was as follows :—

(a) All places with a municipality, corporation, cantonment board or notified town area;

(b) All other places which satisfied the following criteria;

(i) A minimum population of 5,000 ;

(ii) At least 75 per cent of male working population engaged in non-agricultural pursuits; and

(iii) A density of population of at least 400 per sq. Km. (1,000 per sq. miles).

The same criteria is retained at the 1981 Census so also that comparability with the previous Census could be ensured and which would provide basis for analysing of figures and urbanization in the country. But it has to be remembered that the urban criterion of 1981 varies slightly from that of 1961 and 1971 Censuses in that the males working in activities such as fishing, logging, etc. were treated as engaged in non-agricultural activity and therefore contributed to the 75 '/. Criterion in 1961 and 1971 Censuses, whereas in the 1981 Census these activities are treated as on par with cultivation and agricultural labour for the purpose of this criterion.

Applying the criteria described above, a list of 327 towns was finalised and it is these 327 towns which are treated as urban areas for the purpose of 1981 Census. The Additional Secretary to the Government of India in the Ministry of Home Affairs sent a letter to the Chief Secretaries of the State Governments as back as 10th May, 1979, requesting them to ensure that no changes are made in the jurisdiction and boundaries of municipalities and revenue villages, tahsils, sub-divisions and districts during the period from 1.1.1980 to 30.6.1981. However, subsequent to our finalisation of rural and urban frame the State Government in the Local Government Department notified many places as notified areas and municipalities. Such places have not been treated as towns for the purpose of Census and the Secretary to Government in the Local Government Department had agreed to this arrangments. Similarly the State Government raised the status of 6 municipal committees to that of municipal corporations. These new municipal corporations are also treated as municipal committees.

While dealing with the subject of rural and urban break up mention may be made of the area under the Special Area Development Authority. The Special Area Development Authority have been constituted under the Madhya Pradesh Nagar Tatha Gram Nivesh Adhiniyam, 1973 and they enjoy the power to function as a municipality so far as the municipal management of that area is concerned. The limits of these Special Areas include large portions of rural areas comprising number of villages situated around the core town or village of such Special area. For example Orchha is a SADA area in Tikamgarh district but there is no

town in this area. Similarly, Malanjkhand in Balaghat district, Bheraghat in Jabalpur district, Mandav in Dhar district and similar other cases are SADA areas but there is no urban area within that. The objective of the SADA areas perhaps is to control the future development of these areas in a planned manner and that is all. It was, therefore, not considered desirable to treat such SADA areas at par with other urban bodies like municipal corporations, municipal committees etc., and only that part of it is treated as urban which is really so, As such in the Korba SADA area only Korba town has been treated as urban and rest of the area remains in the rural frame.

URBAN AGGLOMERATION :

Apart from town/city the 1971 concept of urban agglomeration is also adopted for the 1981 Census. Very often large railway colonies, university campuses, port areas, military camps, etc. come up outside the statutory limits of the city or town but adjoining it, Such areas may not by themselves qualify to be treated as towns but if they form a contiguous spread with the town, they are outgrowths of the town and deserve to be treated as urban. Such towns together with their outgrowths have been treated as one urban unit and called 'urban agglomeration'. An urban agglomeration may constitute :

(a) A city with continuous outgrowth, (the part of outgrowth being outside the statutory limits but falling within the boundaries of the adjoining village or villages) ;

(b) One town with similar outgrowth or two or more adjoining towns with their outgrowths as in (a) ; or

(c) A city and one or more adjoining towns with their outgrowths all of which form a continuous spread.

STANDARD URBAN AREA :

A new concept of Standard Urban Area introduced in 1971 Census will also be followed for the 1981 Census. The essential requirements for the constitution of a Standard Urban Area are ;

(i) It should have a core town of a minimun population of 50,000 (ii) the contiguous areas made up of other urban as well as rural administrative units should have mutual socio-economic links with the core town and (iii) in all probability this entire area should get fully urbanised in a period of two or three decades. Certain Standard Urban Areas were determined on this basis in 1971 and some basic data were presented for 1951, 1961 and 1971 for such areas and their components. Similar data have been presented for the Standard Urban Areas in 1981 also. The idea is to present basic data for these areas for four to five decades so that the urbanisation process in those areas can be studied. However, there have been minimum changes in the constituent units of the Standard Urban Areas of 1981 Census as compared to those of 1971, but the list of Standard Urban Areas remains unchanged.

SIZE CLASS OF TOWNS :

The urban areas are classified into 6 classes referred to as towns of Class I to VI. The classification is shown below —

| | |
|---|---|
| Class I | 100,000 and above |
| Class II | 50,000 to 99,999 |
| Class III | 20,000 to 49,999 |
| Class IV | 10,000 to 19,999 |
| Class V | 5,000 to 9,999 |
| Class VI | Less than 5,000 |

It is customary to treat a town having a population of 1 lac and above as a city.

CENSUS HOUSE :

A Census House is a bulding or part of a building having a separate main entrance from the road or common courtyard or staircase, etc., used or recognised as a separate unit. It may be occupied or vacant. It may be used for a residential or non-residential purpose or both

If a building had a number of flats or blocks which were independent of one another having separate entrances of their own from the road or a common staircase or a common courtyard leading to a main gate, they have been considered as a separate census houses.

In some cases, however it was difficult to apply the definition strictly. For example, in an urban area, a flat has five rooms, each having direct entrance to the common staircase or courtyard which by definition had to be treated as five Census houses. If all these

five rooms were found occupied by single household entire flat was treated as one census house. In such cases singleness of use was taken into consideration to avoid undue proliferation of the number of census houses.

An occupied residential census house means a census house which is actually used for residential purposes, either wholly or partly by one or more households.

## HOUSEHOLD :

The term household in census is defined as a group of persons who commonly live together and would take their meals from a common kitchen unless the exigencies of work prevented any one of them from doing so. There may be a household of persons related by blood or a household of unrelated persons or having a mix of both. Examples of unrelated households are boarding houses, messess, hostels, residential hotels, rescue homes, jails, "Ashrams" etc., These are called institutional households. There may be one member households, two member households or multi-member households. For census purposes, each one of these types is regarded as a 'household'.

There are three types of households viz, normal, institutional and houseless households. A houseless household is that which is normally found to be residing on the road side, pavements, in hume pipes under staircases, or in open, temple, mandaps, platforms and the like. Institutional honseholds have been explained above. Those households which do not fall in the category of Institutional household and houseless household have been categorised as Normal households. The enumerator was required to indicate in the Household Schedule whether the household belonged to 'Institutional household' or 'Houseless household'. For institutional 'I' was written against the question 'Type of household' and 'O' was indicated in the case of houseless household. For normal household, no entry was required to be made.

The enumeration of institutional households was done in the manner the normal households were enumerated during the enumeration period from 9th February to 28th February, 1981; The houseless households were enumerated on the night of 28th February, 1981.

## SCHEDULED CASTES AND SCEHDULED TRIBES

Scheduled Castes and Scheduled Tribes are those found in the Notification of Scheduled Castes/Scheduled Tribes Order (Amendment) Act, 1976 (108 of 1976) By this amendment, area restrictions for most of the Scheduled Castes and Scheduled Tribes have been removed. However, the area restriction still remains in respect of Dhobi (in Bhopal, Raisen and Sehore districts) : Kotwal and Pardhi (in Bhind, Dhar, Dewas, Guna, Gwalior, Indore, Jhabua, Khargone, Mandsaur, Morena, Rajgarh, Ratlam, Shajapur, Shivpuri, Ujjain and Vidisha Districts) and Kumhar (in Chhatarpur, Datia, Panna, Rewa, Satna, Shahdol, Sidhi and Tikamgarh districts) Scheduled Castes. Likewise Keer and Pardhi Scheduled Tribes are still restricted only in Bhopal, Raisen and Sehore districts ; Mina in Sironj-sub-division of Vidisha district ; Panika in Chhatarpur, Datia, Panna, Rewa, Satna, Shahdol, Sidhi, and Tikamgarh districts ; Pardhi, Bahelia, Bahellia, Chita Pardhi, Langoli Pardhi, Phanse Pardhi, Shikari, Takankar, Takia in (1) Bastar, Chhindwara, Mandla, Raigarh, Seoni and Surguja districts, (2) Baihar tahsil of Balaghat district, (3) Betul and Bhainsdehi tahsils of Betul district, (4) Bilaspur and Katghora tahsils of Bilaspur district, (5) Durg and Balod tahsils of Durg district, (6) Chowki, Manpur and Mohala Revenue Inspector's Circles of Rajnandgaon district, (7) Murwara, Patan and Sihora tahsils of Jabalpur district, (8) Hoshangabad and Sohagpur tahsils of Hoshangabad and Narsimhpur district, (9) Harsud tahsil of Khandwa district, (10) Bindra-Nawagarh, Dhamtari and Mahasamund tahsils of Raipur district.

Persons belonging to the castes/tribes mentioned above found in the districts other than those where Scheduled have not been treated as scheduled castes or scheduled tribes as the case may be. It may be mentioned here that scheduled castes can belong to the Hindu or the Sikh religion only, while the scheduled tribes belong to any religion. The list of Scheduled Castes and Scheduled Tribes relating to Madhya Pradesh relevant to 1981 census has been given immediately after this note as Annexure—I.

## LITERATES AND EDUCATED PERSONS :

A person who can both read and write with understanding in any language is treated as literate. Person who can merely read but cannot write, is not literate. It is not necessary that a person who is literate should have received any formal education or should have passed any minimum educational standard.

The test for literacy was necessary only when the enumerator had any doubt about any person returning as 'literate'. The test for literacy was ability to read any

portion of the Enumerator's Instruction Booklet and to write a simple letter. Ability merely to sign one's name was not considered adequate to qualify a person as being able to write with understanding. If a person claimed to be literate in some other language with which the enumerator was not familiar, the respondent's word was taken as correct.

All children of the age of 4 years or less were treated as illeterate even if they might be going to school and had picked up reading and writing a few words.

CLASSIFICATION OF WORKERS BY INDUSTRIAL CATEGORY:

At the 1981 Census, the questions which were canvassed in the Individual slip to elicit information on economic characteristics of the population were as follows :—

I. Q 14A Worked any time at all last Year ?

Yes
(H/ST/D/R/B/I/O) No

Q 14B If yes in 14A, did you work for major partof last year ? Yes (1)/No (2)

II. Q 15A Main activity last year ?

Yes in 14B(C/AL/HHI/OW)
No in 14B (H/ST/D/R/B/I/O)

Q. 14B Yes-Any other work any time last year ?
Q 15.B Yes (C/AL/HHI/OW)/No

Q. 14B No-Work done any time last year ?
(C/AL/HHI/OW)

III. Q 16 If No in 14A or 14B, seeking/available for work ? Yes (1)/No(2)

The above questions were formulated after detailed discussion at the Data User's Conference and technical group. At the 1961 and 1971 Censuses, the economic questions were based on different approaches, namely, usual status and current status, were adopted with reference period of one year and one week for seasonal and for regular work respectively. Current status approach was thought to be irrelevant in the context of our country where usual status of a worker is considered to be more appropriate.

The above questions are in three parts and have been designed in such a way that first of all it attempts to divide the population into two broad groups, viz.,

(1) those who have worked any time at all during the last year, and (2) those who have not worked at all.

The latter group consist of the non-workers. This information is obtained in Q.14-A. Having classified the population into two groups, the next attempt has been to classify those who have worked any time into Main workers and Marginal workers on the basis of time spent on work as well as secondary work, if any, of the Main workers. If a person had worked for six months or more (180 days or more) he was treated as Main worker and if the period of work was less than six months he was regarded as a Marginal worker. In Q.15B details of secondary work or marginal work are obtained. Finally an attempt has been made to determine whether those who are non-workers or marginal workers are seeking or are available for work.

It will thus be seen that these questions on economic aspects have been so designed as to identify all workers, full time workers or seasonal workers or marginal workers and non-workers with reference to the activities during the last one year period prior to the date of enumeration.

The various terms and definitions used in collecting the economic data have been explained briefly in the following paragraphs.

DEFINITION OF WORK :

Work has been defined as participation in any economically productive activity. Such participation may be physical or mental in nature. Work involves not only actual work but also effective supervision and direction of work.

For Persons on regular employment or engaged in regular type of work, temporary absence during the reference period on account of illness, holiday, temporary closure, strike etc., was not a disqualification for treating them as workers.

Persons under training, such as apprentices, with or without stipends or wages were also treated as workers. In the case of a person who had been offered work but had not actually joined, he was not treated as a worker. Rent receivers, pensioners etc., were not treated as economically active unless they also engaged themselves in some economic activity.

In all these questions, the reference period is the one year; preceding the date of enumeration. Certain types of work such as agriculture, household industry like *gur* making etc., are carried on either throughout the year or only during certain seasons or part of the year, depending on the local circumstance. In all such cases the reference period has been the broad time span of agricultural seasons preceding the enumeration.

MAIN WORKERS :

The main workers are those who have worked for a major part of the year preceding the enumeration. Main activity of a person who was engaged in more than one activity was reckoned in terms of time disposition. For example, if a person had worked as daily wage labourer for 4 months, as an agricultural labourer for 1 month and as cultivator for 2 months, he was treated as a Main worker on the basis of total time spent on work and his main activity have been reckoned as Daily Wage Labourer since he spent major part of his time on work in this activity than as cultivator or agricultural labourer.

MARGINAL WORKERS :

Marginal workers are those who have worked any time at all in the year preceding the enumeration but have not worked for a major part of the year. For example, if a person who is mostly doing household duties, or is mainly a student, or mainly a dependent or a rentier or a beggar and the like who is basically a non-worker had done some work at some time during the referenee period, he was treated as a marginal worker.

NON-WORKERS :

Non-workers constitute of householders, students, dependents, retired persons or rentiers, beggars, inmates of institutions, unemployed persons etc. They are persons who have not worked any time at all in the year preceding the enumeration.

MAIN ACTIVITY OF WORKERS :

The main activity of workers has been classified into four categories viz., cultivator, agricultural labourer, household industry and other work in the PCA at the 1981 Census. A significant departure has, therefore, been made this time while presenting the data on economice activity which relate to only four broad categories indicated above as against nine industrial categories of the 1961 and the 1971 Censeses. The nine categories of the 1971 census were (i) Cultivator, (ii) Agricultural labourer, (iii) Livestock, Forestry, Fishing, Hunting & Plantations, Orchards & allied activities; (iv) Mining, (v) Manufacturing, Processing and servicing with sub-categories (a) At Household Industry and (b) other than Household Industry (vi) Construction, (vii) Trade and Commerce, (viii) Transport, Storage and Communications; and (ix) Other workers. The correspondence between the categories of 1981 and 1971 are as under—

| 1981 Categories | 1971 Categories |
|---|---|
| I | I |
| II | II |
| III | V(A) |
| IV | III, IV, V(b), VI, VII, VIII & IX |

CULTIVATOR :

For purposes of Census a person is working as cultivator if he or she is engaged either as employer, single worker or family worker in cultivation of land owned or held from Government or held from private persons or institutions for payment in money, kind or share.

Cultivation involves ploughing, sowing and harvesting and production of cereals and millet crops such as wheat, paddy, jowar, bajra, ragi, etc., and other crops such as sugarcane, groundnuts, tapioca, etc. and pulses, raw jute and kindered fibre crops, cotton etc., and 'does not' include fruit growing, vegetable growing or keeping orchards or groves or working of plantation like tea, coffee, rubber, cinchona, opium and other medicinal plantations.

AGRICULTURAL LABOURERS :

Persons working in another presons land for wages in money, kind or share have been treated as agricultural labourers. An agricultural labourer has no risk in the cultivation and he has no right of lease or contract on land on which he works.

HOUSEHOLD INDUSTRY :

Household Industry is defined as an industry conducted by the head of the household himself/herself and or by the members of the households at home or within the village in rural areas and only within the precincts of the house where the household lives in urban areas. The larger proportion of workers in a household industry should consist of members of the household

including the head. The industry should not be run on the scale of registered factory which would qualify and has to be registered under the Indian Factories Act.

Household industry relates to production, processing, servicing, repairing or making and selling (but not merely selling) of goods such as handloom weaving, dyeing, carpentry, bidi rolling, pottery manufacture, bicycle repairing, blacksmithing, tailoring, etc. It does not include professions such as a pleader or doctor or barber or 'dhobi' even if such professions are run at home by members of the household.

OTHER WORKERS :

All workers i. e. those who have been engaged in some economic activity during the last one year, who are not cultivators or agricultural labourers or in household industry are 'Other workers'. The type of workers that come under this category include factory workers, plantation workers, those in trade, commerce, business, transport, mining, construction, political or social work, all government servants, municipal employees, teachers, priests, entertainment artists etc.

———

# ANNEXURE–1

## MADHYA PRADESH

[The Scheduled Castes and Scheduled Tribes Orders (Amendment) Act, 1976]
Dated the 18th September, 1976

### SCHEDULED CASTES

1 Audhelia.
2 Bagri, Bagdi.
3 Bahna, Bahana.
4 Balahi, Balai.
5 Banchada.
6 Barahar, Basod.
7 Bargunda.
8 Basor, Burud, Bansor, Bansodi, Bansphor, Basar.
9 Bedia.
10 Beldar, Sunkar.
11 Bhangi, Mehtar, Balmik, Lalbegi, Dharkar.
12 Bhanumati.
13 Chadar.
14 Chamar, Chamari, Bairwa, Bhambi, Jatav, Mochi, Regar, Nona, Rohidas, Ramnami, Satnami, Surjyabanshi, Surjyaramnami, Ahirwar, Chamar Mangan, Raidas.
15 Chidar.
16 Chikwa, Chikvi.
17 Chitar.
18 Dahait, Dahayat, Dahat.
19 Dewar.
20 Dhanuk.
21 Dhed, Dher.
22 Dhobi (in Bhopal, Raisen and Sehore districts).
23 Dohor.
24 Dom, Dumar, Dome, Domar, Doris.
25 Ganda, Gandi.
26 Ghasi, Ghasia.
27 Holiya.
28 Kanjar.
29 Katia, Patharia.
30 Khatik.
31 Koli, Kori.
32 Kotwal (in Bhind, Dhar, Dewas, Guna, Gwalior, Indore, Jhabua, Khargone, Mandsaur, Morena, Rajgarh, Ratlam, Shajapur, Shivpuri, Ujjain, and Vidisha districts).
33 Khangar, Kanera, Mirdha.
34 Kuchbandhia.
35 Kumhar (in Chhatarpur, Datia, Panna, Rewa, Satna, Shahdol, Sidhi and Tikamgarh districts).
36 Mahar, Mehra, Mehar.
37 Mang, Mang Garodi, Mang Garudi, Dankhni-Mang, Mang Mahasi, Madari, Garudi, Radhe-Mang.
38 Meghwal.
39 Moghia.
40 Muskhan.
41 Nat, Kalbelia, Sapera, Navdigar, Kubutar.
42 Pardhi (in Bhind, Dhar, Dewas, Guna, Gwalior, Indore, Jhabua, Khargone, Mandsaur, Morena, Rajgarh, Ratlam, Shajapur, Shivpuri, Ujjain and Vidisha Districts).
43 Pasi.
44 Rujjhar.
45 Sansi, Sansia.
46 Silawat.
47 Zamral.

### SCHEDULED TRIBES

1 Agariya.
2 Andh.
3 Baiga.
4 Bhaina.
5 Bharia Bhumia, Bhiunhar Bhumia, Bhumiya, Bharia, Paliha, Pando.
6 Bhattra.
7 Bhil, Bhilala, Barela, Patelia.
8 Bhil Mina.
9 Bhunjia.
10 Biar, Biyar.
11 Binjhwar.
12 Birhul, Birhor.
13 Damor, Damaria.
14 Dhanwar.
15 Gadaba, Gadba.
16 Gond: Arakh, Arrakh, Agaria, Asur, Badi Maria, Bada Maria, Bhatola, Bhimma, Bhuta, Koilabhuta, Koliabhuti, Bhar, Bisonhorn Maria, Chota Maria, Dandami Maria, Dhuru, Dhurwa, Dhoba, Dhulia, Dorla, Gaiki, Gatta, Gatti, Gatia, Gond, Gowari, Hill Maria, Kandra, Kalanga, Khatola, Koitar,

Koya, Khirwar, Khirwara, Kucha Maria, Kuchaki Maria, Madia, Maria, Mana, Mannewar, Moghya, Mogia, Monghya, Mudia, Muria, Nagarchi, Nagwanshi, Ojha, Raj, Sonjhari Jhareka, Thatia, Thotya, Vade Maria, Vade Maria, Daroi.

17 Halba, Halbi.

18 Kamar.

19 Karku.

20 Kawar, Kanwar, Kaur, Cherwa, Rathia, Tanwar, Chattri.

21 Keer (in Bhopal, Raisen and Sehore districts).

22 Khairwar, Kondar.

23 Kharia.

24 Kondh, Khond, Kandh.

25 Kol.

26 Kolam.

27 Korku, Bopchi, Mouasi, Nihal, Nahul, Bondhi, Bondeya.

28 Korwa, Kodaku.

29 Majhi.

30 Majhwar.

31 Mawasi.

32 Mina (in Sironj sub-division of Vidisha district).

33 Munda.

34 Nagesia, Nagasia.

35 Oraon. Dhanka, Dhangad.

36 Panika (in Chhatarpur, Datia, Panna, Rewa, Satna, Shahdol. Sidhi and Tikamgarh districts).

37 Pao

38 Pardhan, Pathari, Saroti.

39 Pardhi (in Bhopal, Raisen and Sehore Districts).

40 Pardhi, Bahelia, Bahellia, Chita Pardhi, Langoli Pardhi, Phanse Pardhi, Shikari, Takankar Takia [In (1) Bastar, Chhindwara, Mandla, Raigarh, Seoni and Surguja districts, (2) Baihar tahsil of Balaght district, (3) Betul and Bhainsdehi tahsils of Betul district (4) Bilaspur and Katghora tahsils of Bilaspur district, (5) Durg and Balod tahsils of Durg district, (6) Chowki, Manpur and Mohala Revenue Inspector's Circles of Rajnandgaon district, (7) Murwara, Patan and Sihora tahsils of Jabalpur district, (8) Hoshangabad and Sohagpur tahsils of Hoshangabad district and Narsimhapur district, (9) Harsud tahsil of Khandwa district, (10) Bindra-Nawagarh, Dhamtari and Mahasamund tahsils of Raipur district.

41 Parja.

42 Sahariya, Saharia, Seharia, Seharia, Sosia, Sor.

43 Saonta, Saunta.

44 Saur.

45 Sawar, Sawara.

46 Sonr.

# HISTORY AND SCOPE OF DISTRICT CENSUS HANDBOOK

The History of the District Census Handbook could be traced from the 'Village lists' brought out for every district in 1901 and 'Village Statistics' for every district in 1911. But this was discontinued in 1921 and 1931. In 1941, however, 'Village Statistics' were brought out by then Central Provinces and Berar Government. It was for the first time in 1951 the practice of bringing out a single volume known as the District Census Handbook, giving villagewise statistics and other Census tables for the district at the cost of the State Government was initiated and is continuing since then.

The District Census Handbook, compiled by the Census Organisation on behalf of the State Government is one of the most important publication of the Census and is widely used by planners, administrators, academicians and researchers.

The scope of the District Census Handbook has gone considerable change since 1951. In 1951, the District Census Handbooks, contained only the Primary Census Abstract and the Census tables. In view of the usefulness of this publication, improvements were made in 1961 by including non-census data like climate, agriculture, co-operation industry, education, health etc., as also an 'Introductory Note' for each district. Unfortunately, the desire to make the District Census Handbook more comprehensive delayed its publication. Therefore, in 1971, it was decided to publish the District Census Handbook in three parts in order to release the maximum data as and when finalised. Part A contained the Village Directory which gives villagewise non-census statistics of land use, area and amenities available within the village, Part B contained the Villagewise Primary Census Abstract and Part C contained various administrative statistics. Part A and B were however, published in one volume since it was economical to do so as data for both the parts become available early. Parts A and B were published separately in Hindi and English versions. Collection of data for Part C was combursome and it took unduly long time in its finalisation, and ultimately this publication had to be abondoned in view of the enormous delay in its printing.

In 1981 Census, with a view to avoid delay in bringing out the DCH series, the part containing the administrative statistics has been dropped. Thus the present series of District Census Handbook consists of two volumes Viz DCHB Part A and DCHB Part B. Part A contains the Village/Town Directory and Part B contains the Town/Villagewise Primary Census Abstract of the concerned district.

PART A : Village Directory contains information about the name of village, total area of village, total population and number of households in the village, amenities like education, medical, drinking water, post and telegraphs, market day, communications, approach to village, distance from the nearest town, power supply, staple food, land use, places of religious, historical and archaeological interest etc.

In addition there are four appendices to the Village Directory as under :—

(1) Tahsilwise abstract of educational, medical and other amenities.

(2) Land utilization data in respect of Census towns.

(3) Tahsilwise list of villages where no amenties are available, and

(4) Tahsilwise list of villages according to the proportion of Scheduled Castes/Scheduled Tribes population by ranges.

The last two appendices have been included for the first time in 1981 Census. Appendix-III will be helpful for planning input in areas/villages where basic infrastructure is lacking and appendix-IV will be helpful for planning welfare programmes for scheduled Castes/Scheduled Tribes at micro level, particularly in relation to area development orientation programmes.

Similarly the Town Directory contains seven statements as below :—

Statement I—Status and growth history.

Statement II--Physical aspects and location of towns.

Statement III—Municipal Finance.

Statement IV—Civic and other amenities.

Statement V—Medical, educational, recreational and cultural facilities.

Statement VI— Trade, Commerce, Industry and Banking.

An additional statement IV-A is meant only for Class-I and Class-II towns giving the civic and other amenities in notified slums. This statement has been introduced for the first time in 1981 Census.

Part B :—The town/villagewise Primary Census Abstract gives the basic data like area of the village, soccupied residential houses, total number of households, population by sex, as also the sexwise population of Scheduled Castes and Scheduled Tribes, literacy and population by sex into four broad industrial categories viz., cultivators, agricultural labourers., household industry and other workers, marginal workers and non-workers.

The inclusion of Primary Census Abstract relating to the Scheduled Castes and Scheduled Tribes at the tahsil/town level is another important feature of the DCHB series of 1981 Census.

An appendix containing Development Blockwise—'Vikas Khandwar' totals of PCA figures has also been included.

———

## ANALYTICAL NOTE

Guna district gets its name from the district headquarters town. Guna district is situated in the northern part of Madhya Pradesh lying between the northern Latitude 23°.90'--25°.15' and eastern Longitude 76°.85'-78°.20'. The district forms a part of Gwalior division.

The district is somewhat tilted towards north-western corner of Malwa Region in southern Gwalior division. It is bounded on the north by Shivpuri district and on the east by Jhansi district of Uttar Pradesh and Sagar and Vidisha of Madhya Pradesh. It is surrounded by the territory of Rajasthan state in the west and Rajgarh, Vidisha and Bhopal districts of Madhya Pradesh in the south.

Guna is well connected by rail and road. It is on the Kota-Bina section of Western Railway. Kota and Bina line on the Delhi--Bombay via Ratlam and Delhi-Bombay via Jhansi and Delhi- Madras section of Western and Central railway respectively. Guna is also connected to Ujjain and Indore via Maksi. The Agra-Bombay Road (NH3) passes through Guna district which provides all weather communication for goods and passengers.

**HISTORY :**

The old name of the district was Isagarh which is a sub-tahsil in Ashoknagar now. At that time it comprised of 4 tahsils viz. Isagarh, Mungaoli, Kumbhraj and Bajrangarh. As a result of reorganisation of districts in the erstwhile Gwalior state in 1909, the headquarters of Isagarh were shifted to Bajrangarh. Prior to this reorganisation, Isagarh and Bajrangarh were two separate districts. During that period Guna was occupied by the British Army, where they established a cantonment. Guna town was a small village in the 19th century. In 1844, Gwalior contingent force was stationed here but during the mutiny, the upsurge of patriotism overthrew the laboriously inculcated discipline and the force revolted. After the failure of Indian troops the British were more careful and posted a detachment of cavalry at Guna in 1850. Thus Guna remained as English cantonment after 1860.

During British period, although Guna was dejure a part of Gwalior state, but because of British presence, it was not desirable to locate district headquarters there. Banjaragarh used to enjoy the privilege of having the district headquarters. At the end of century some development work regarding the construction of rail line known as Bina-Bara section and Agra-Bombay National Highway passing through Guna began.

The collectorate remained at Bajrangarh which is about 10 Kms south-east of Guna. There had been several factors for shifting the headquarters from Bajrangarh to Guna which included poor communications, water scarcity etc. While with fair communications and location of district offices, Guna continued to progress steadily. Though the headquarters are now located at Guna, the district continued to be known as Isagarh upto 1837 when the name was officially changed to Guna. Bajrangarh and Kumbhraj tahsils were renamed as Guna and Chachaura respectively.

In 1948, when the new state of Madhya Bharat was formed, the tahsil of Raghogarh was carved out by merging various jagir villages. As such the district now comprises of 5 tahsils of Guna, Ashoknagar, Mungaoli, Chachaura and Raghogarh. Isagarh is no longer a tahsil which was earlier shifted to Ashoknagar.

The administrative pattern of Guna district is similar to other districts with the usual district level offices and the hierarchy of subordinate office of all more or less working under the general control of district collector. The collector who is also the District Magistrate and the executive head of the administration and he coordinates the work of other departments. Each tahsil is under the charge of a Tahsildar.

**PHYSIOGRAPHY :**

Situated in the northern part of Malwa plateau, the district presents two distinct features. The northern part is interspersed with the Vindhyan Ranges and the southern one is in continuation of Malwa plateau. The general elevation of the district is between 1500 and 1800 ft. above sea level. The district is generally flat with Vindhyan ranges in the north--west and Malwa plateau in the south--west. The central part of the district is mostly under cultivation.

**DRAINAGE SYSTEM (RIVER SYSTEM) :**

The drainage pattern of the district is generally towards north and north--west, because of higher elevation of hills in the south. The three main rivers flowing across the district are Parbati, Sindh and Betwa. Betwa makes the eastern boundary of the district. The rivers are perennial and not navigable. Parbati is not used for irrigation, while other two are used. All the rivers are drained into Bay of Bengal through Yamuna. Kuno is another small river which joins Chambal. The rivers because of their steep banks have not caused floods. On the banks of these rivers forests are thick and very deep ravines have been formed because of continued erosion. Very good shelter is provided to the dacoits by these ravines.

**GEOLOGY :**

Geologically speaking, the Guna district is mainly composed of 4 formations which are–Bundelkhand Granite, Vindhyan, Deccan Trap (Malwa Trap) and Laterite.

Bundelkhand Granite is found in the eastern corner of the district and the country is gently undulataing, consisting of sparsely cultivated uplands traversed by quarter. Predominant vindhvan crons are the upper Vindhyans which comprises Kaimur and Rewa series, in the eastern part and Bhander series in the west. These two ends are separeted by vast Deccan Trap. The Kaimur sandstone is fine grained greyish, yellowish, sparkled brown massive and stratified. The Vindhyan sandstones form an excellent building material. Rewa sandstones are soft and preferred for carving. Bhander sandstone is very fine.

The Deccan Trap occupies more than two third of the district's area. The trap gives rise to either deep brown to rich red soil or regular black cotton soil all over the district.

The laterite formations are principally confined to the northern part of the district and are composed of a mixture of hydrated oxides of alumina, manganese the and titanium. The ordinary variety of this available in the district is often used in buildings and road construction.

As far as minerals are concerned the district has some deposits of bauxite, sandstones, basalts, laterites and road metals.

**FLORA & FAUNA :**

The forest of the district come mainly under shrub type consisting of Teak forests (*Tectona grandis*) the Khair (*Acacia catechu*) Bamboo, salar and grass. Teak are the main forests. Khair is spread over the entire region. Bomboo forests are found near Bajrangarh. The other trees commonly met in the forest include dhow (*Anogissus latifolla*), tendu (*Diosypyros melanoxylon*), mahua (*Madhuca latifolia*), achar (*Buchannia catifolia*), saja (*Terminalis tementosa*) babda (*Terminalia belirica*), haldu (*Iona coraifoila*), Aonla (*Embilica officinalis*), semal (*Bombox malabarium*), palas (*Butea frondosa*), sisham (*Dalbergia sissu*) and Khirney (*Mimusops hexandra*). The growth of trees is insignificant in some areas and as such they are covered entirely under grass producing good fodder for the cattle.

In earlier times when the forests were very thick, elephants were said to be found. With the gradual thinning of forest, elephants are no longer found. Forests in the district contain the following animals tiger (**Felis tigris**), panthers (**felis pardus**) hyaena (**Hyaena stirata**), Black bucks (**Antilop cervicapra**), Chinkara (**Gazella benetti**) cats, Jackals and foxes. Among other mammals following could still be met with. Sambhar (**Rusa unicolor**), Barking deer or kakar or bhedki (**Carvulu muntiak**), Cheetah (**carvus axia**) Nilgai or Blue bull (**Boselaphus tragolamelns**) and four horned

antelope (**Tetraceros quadricornis**). Black buck as a species has become rare confided due to indiscriminate shooting which has changed the picture of wild life in the forests of the district.

The common birds found in the district are Baya (weaver bird), Cuckoo, saras, bahmini, duck, patridge, quail, myna, crow, hariyal and the common sparrow. Among the reptiles, snakes, cobra, vipers, krait including pythons and lizards are also found. Crocodiles, turtles and tortoises are also found in the three rivers of the district.

**CLIMATE :**

The climate is generally mild and the seasons are well defined. The rainy season commences with the onset of monsoon from Arabian sea which break sometime in the second fortnight of June and ends with the month of October. The average annual rainfall in the district is about1054mm. July is the rainiest month. Winter season sets by November having December and January as the coldest months. Winter rains accompanied with hail are quite common. Summer season sets by April with May as the hottest month. Even in summer the evenings become cool and pleasant because of its elevations.

TABLE 1

**Distribution of Villages according the availability of Different Amenities**

| Sl. No | Name of Tahsil | No. of inhabited villages | No. (with percentage) of villages having one or more of the following amenities | | | | | | | |
|---|---|---|---|---|---|---|---|---|---|---|
| | | | Education | Medical | Drinking water | Post and Telegraph | Market/ Hat | Communications | Approach by pucca road | Power supply |
| 1 | 2 | 3 | 4 | 5 | 6 | 7 | 8 | 9 | 10 | 11 |
| 1 | Guna | 478 | 182 (38.08) | 22 (4.60) | 478 (100.00) | 29 (6.07) | 11 (2.30) | 34 (7.11) | 101 (21.13) | 104 (21.76) |
| 2 | Ashoknagar | 445 | 241 (54.16) | 20 (4.49) | 445 (100.00) | 37 (8.31) | 19 (4.27) | 48 (10.79) | 58 (13.03) | 99 (22.25) |
| 3 | Mungaoli | 366 | 214 (58.47) | 10 (2.73) | 366 (100.00) | 19 (5.19) | 13 (3.95) | 35 (9.56) | 72 (19.67) | 12 (3.28) |
| 4 | Raghogarh | 461 | 167 (36.23) | 18 (3.90) | 461 (100.00) | 27 (5.86) | 16 (3.47) | 45 (9.76) | 44 (9.54) | 63 (13.67) |
| 5 | Chachaura | 293 | 130 (44.37) | 10 (3.41) | 293 (100.00) | 17 (5.80) | 8 (2.73) | 11 (3.75) | 14 (4.78) | 92 (31.40) |
| | Total:District | 2,043 | 934 (45.72) | 80 (3.92) | 2,043 (100.00) | 129 (6.31) | 67 (3.28) | 173 (8.47) | 289 (14.15) | 370 (18.11) |

Distribution of villages according to the availability of different amenities by tahsils is presented in Table 1. As can be seen from this table, the most basic amenity i. e. the drinking water is available in all the villages while amenity of education is available in 42.72% villages. More than half of the total number of villages do not have schools. Only 18.11% of villages are electrified and 14.15% are approachable by pucca roads. It can be concluded that more than 80% villages are not approacable by pucca roads and have no power supply. The other amenities are inadequate and have only a meagre proportion of these amenities. Even one tenth of the villages are not served by these amenities. The medical and hat facilities can only be found in less than 4% villages, thus the entire rural population have to depend on the medical and market facilities available in these village. Among tahsils, Mungaoli tahsil has largest number of villages having schools. Chachaura has good number of villages having power supply and Mungaoli is least electrified. Guna tahsil has highest number of villages connected by pucca road.

## TABLE 2

**Proportion of Rural Population served by different Amenities**

| Sl. No. | Name of Tahsil | Total Population of inhabited villages in the tahsil | Proportion of rural population served by the amenity of | | | | | | | |
|---|---|---|---|---|---|---|---|---|---|---|
| | | | Education | Medical | Drinking water | Post & telegraph | Market/ Hat | Communi-cation | Approach dy pucca road | Power supply |
| 1 | 2 | 3 | 4 | 5 | 6 | 7 | 8 | 9 | 10 | 11 |
| 1 | Guna | 179,401 | 130,907 (72.97) | 31,839 (17.75) | 179,401 (100.00) | 36,994 (20.62) | 18,144 (10.11) | 28,182 (15.71) | 57,051 (31.80) | 80,851 (45.07) |
| 2 | Ashoknagar | 211,307 | 166,383 (78.74) | 28,512 (13.49) | 211,307 (100.00) | 51,727 (24.48) | 26,697 (12.63) | 37,155 (17.58) | 40,855 (19.33) | 69,902 (33.08) |
| 3 | Mungaoli | 178,121 | 145,873 (81.90) | 18,403 (10.33) | 178,121 (100.00) | 29,247 (16.42) | 18,396 (10.32) | 31,629 (17.76) | 43,418 (24.38) | 14,154 (7.96) |
| 4 | Raghogarh | 171,897 | 120,928 (70.35) | 35,844 (20.85) | 171,897 (100.00) | 44,798 (26.06) | 33,591 (19.54) | 40,057 (23.30) | 37,570 (21.86) | 51,823 (30.15) |
| 5 | Chachaura | 119,660 | 80,837 (67.56) | 15,688 (13.11) | 119,660 (100.00) | 23,860 (19.94) | 15,105 (12.62) | 16,488 (13.78) | 14,796 (12.37) | 52,224 (43.64) |
| | Total:District | 860,386 | 644,928 (74.96) | 130,286 (15.14) | 860,386 (100.00) | 186,626 (21.69) | 111,933 (13.01) | 153,511 (17.84) | 193,690 (22.51) | 268,954 (31.26) |

This table is a supplimentary to table 1 and gives the proportion of rural population served by the different amenities and also provides tahsilwise information. Education amenity having served about 75% population provides very encouraging position. While less then 25% population is served by each of the madical, market/hat, communication and approach by pucca road facilities. Mungaoli and Guna have the largest population served by education and power supply facilities respectively. About one third of the population is served by power supply. The entire rural population has access to drinking water.

## TABLE 3

**Distribution of villages not having certain amenities arranged by distance ranges from the places where these are available**

| Sl. No. | village not having the amenity of | Number of villages where the amenity is not available and available at distance of | | | |
|---|---|---|---|---|---|
| | | -5 Kms. | 5-10 Kms. | 10+Kms. | Total (Col. 3-5) |
| 1 | 2 | 3 | 4 | 5 | 6 |
| 1 | Education | 946 | 151 | 12 | 1,109 |
| 2 | Medical | 680 | 856 | 427 | 1,963 |
| 3 | Drinking water | .. | .. | .. | .. |
| 4 | Post and Telegraph | 895 | 746 | 273 | 1,914 |
| 5 | Market/Hat | 671 | 856 | 449 | 1,976 |
| 6 | Communication | 623 | 684 | 563 | 1,870 |

Inset table 3 shows the distribution of villages not having certain amenities arranged by distance ranges from the places where these are available. There are no villages in the district which do not have access to drinking water. A large number of villages do not have remaining amenities within the villages. About 85% of the villages not having schools have to depend on the schools in nearby villages i.e. within 5 kms. There are 12 villages which do not have schools within 10 kms. One third of the villages have medical facility within 5 km. but more than one-third villages have medical facility in the distance range 5-10 kms. Similar is the situation in respect of Market/hat. About 20% of the villages do not have medical facility within 10 kms. About half of the villages having no P & T facility, have this facility within 5 kms. and only about 15% of villages do not have this facility within 10 kms. Though the communication is poor but the villages are almost equally distributed among the three distance ranges. This amenity alongwith market facility can be taken as the index of the rural economy situation.

## TABLE 4

**Distribution of villages according to the distance from the nearest town and avilability of different amenities**

| Distance range from the nearest town (in kilometres) | No. of inhabited in villages each range | No. (with Percentage) of villages having the amenity of | | | | | | | |
|---|---|---|---|---|---|---|---|---|---|
| | | Educational | Medical | Drinking water | Post and Telegraph | Market/ Hat | Communication | Approach by pucca road | Power supply |
| 1 | 2 | 3 | 4 | 5 | 6 | 7 | 8 | 9 | 10 |
| 0–5 | 20 | 13 (65.00) | .. | 20 (100.00) | 1 (5.00) | .. | .. | 12 (60.00) | 6 (30.00) |
| 6–15 | 84 | 35 (41.67) | 7 (8.33) | 84 (100.00) | 8 (9.52) | 1 (1.19) | 4 (4.76) | 28 (33.33) | 21 (25.00) |
| 16–50 | 204 | 91 (44.61) | 10 (4.90) | 204 (100.00) | 11 (5.39) | 6 (2.94) | 18 (8.82) | 47 (23.04) | 67 (32.84) |
| 51+ | 170 | 43 (25.29) | 5 (2.94) | 170 (100.00) | 9 (5.29) | 4 (2.35) | 12 (7.06) | 14 (8.24) | 10 (5.88) |
| Total | 478 | 182 (38.08) | 22 (4.60) | 478 (100.00) | 29 (6.07) | 11 (2.30) | 34 (7.11) | 101 (21.13) | 104 (21.76) |

This table illustrates the distribution of villages according to the distance from the nearest town and availability of different amenities. Majority of villages of the district are situated on the distance of 16-50 kms. from the town. Only about 6% of the villages have town within the radius of 5 kms and about 14% of the villages are situated at a distance of 51 kms. or more from the town. Mungaoli is a compact tahsil and all the villages of this tahsil are situated within 50 kms. of distance from the town. Ashok nagar is another tahsil where most of the villages are situated within 50 kms. of the distance from town and only 14 villages are situated at a distance of 51 kms. or more from the town. As can be seen from other tables, medical and market facilities are far below the levels attained by other amenities.

TABLE 5

**Distribution of villages according to population range and amenities available**

| Range of Population | Number of inhabited villages in each range | Number (with percentage) of villages having the amenity of | | | | | | | |
|---|---|---|---|---|---|---|---|---|---|
| | | Educational | Medical | Drinking water | Post and Telegraph | Market/ Hat | Communi-cation | Approach by pucca road | Power supply |
| 1 | 2 | 3 | 4 | 5 | 6 | 7 | 8 | 9 | 10 |
| Less than-499 | 1,471 | 379 (25.76) | 7 (0.48) | 1,471 (100.00) | 7 (0.48) | 8 (0.54) | 81 (5.51) | 165 (11.22) | 192 (13.05) |
| 500-1,999 | 553 | 536 (96.93) | 56 (10.13) | 553 (100.00) | 105 (18.99) | 45 (8.14) | 77 (13.92) | 110 (19.89) | 160 (28.93) |
| 2,000-4,999 | 16 | 16 (100.00) | 14 (87.50) | 16 (100.00) | 14 (87.50) | 11 (68.75) | 12 (75.00) | 11 (68.75) | 15 (93.75) |
| 5,000+ | 3 | 3 (100.00) | 3 (100.00) | 3 (100.00) | 3 (100.00) | 3 (100.00) | 3 (100.00) | 3 (100.00) | 3 (100.00) |
| Total | 2,043 | 934 (45.72) | 80 (3.92) | 2,043 (100.00) | 129 (6.31) | 67 (3.28) | 173 (8.47) | 289 (14.15) | 370 (18.11) |

The above table indicates the distribution of inhabited villages according to the different population ranges and amenities available. It is the common feature that the availability of amenity increases in relation to the population size of villages. About 70% of the villages are in the population range of less than 500. Though the policy of state Govt. in respect of the opening of primary schools is to go down to the villages of 300 population size, only about 25% of the villages in this size group have already been covered. All the villages having population more than 2,000 have schools. As has been observed earlier only the medical, P & T and market facilities are not adequate in the villages falling in the ranges other than 5000. All the three villages having population more than 5000 have all the basic amenities in them. In Mungaoli and Raghogarh tahsils, medical and P & T facilities do not exist in all villages having population less than 500 while market facility is not avilable in all villages of this size class in Chachaura tahsil. Since Agra-Bombay National Highway (NH) passes through Guna district it is not surprising to observe that about 14% of villages are covered by pucca road.

TABLE 6

**Main staple Food in the Majority of Villages in each Tahsil**

| Sl. No. | Name of Tahsil | Main staple food |
|---|---|---|
| 1 | 2 | 3 |
| 1 | Guna | Wheat, Jowar |
| 2 | Ashoknagar | Wheat, Jowar |
| 3 | Mungaoli | Wheat, Jowar |
| 4 | Raghogarh | Wheat, Jowar |
| 5 | Chachaura | Jowar, Maize |

This table furnishes the main staple food in terms of grains consumed by the majority of the rural population in the district. Wheat and Jowar are the two staple foods of the population of the district except Chachaura tahsil where jowar is the main consumption and where wheat and jowar are replaced by jowar and maize respectively.

TABLE 7

**Distribution of Villages according to Land use**

| Sl. No. | Name of Tahsil | No. of inhabited villages | Total Area | Percentage of cultivable area to total area | Percentage of irrigated area to total Cultivable area |
|---|---|---|---|---|---|
| 1 | 2 | 3 | 4 | 5 | 6 |
| 1 | Guna | 478 | 289,460.00 | 188,644.00 (65.17) | 7,437.00 (3.94) |
| 2 | Ashoknagar | 445 | 228,856.51 | 184,977.88 (80.83) | 3,836.92 (2.07) |
| 3 | Mungaoli | 366 | 223,784.22 | 152,173.90 (68.00) | 5,845.68 (3.84) |
| 4 | Raghogarh | 461 | 176,309.00 | 127,197.00 (72.14) | 3,538.00 (2.78) |
| 5 | Chachaura | 293 | 114, 859.00 | 835,13.00 (74.28) | 6,438.00 (7.55) |
| | Total District | 2,043 | 1,033,268.73 | 738,305.78 (71.45) | 27,095.60 (3.67) |

Table 7 presents the distribution of villages according to land use, giving the proportion of cultivable area to the total area and the irrigated area to the cultivable area. It is observed from this table that 71.45% of the total area is accounted for as cultivable area of the district. Ashoknager tahsil has the highest percentage of cultivable area. Guna and Mungaoli are comparatively less closely cultivated tahsils. The district contains only 3.67% of the cultivable area which receives irrigation water. The cultivation in the district is mostly dependable on the rains. Chachaura tahsil has the largest percentage of irrigated area. Though the percentage of cultivable area is highest in Ashoknager tahsil but the proportion of irrigated area is least in the district.

TABLE 8

**Growth, Density and Sex-ratio of Urban Population in the District in relation to the State**

| | District | | | | | | State | | | | | |
|---|---|---|---|---|---|---|---|---|---|---|---|---|
| Census year | Total Population | Urban Population | %Urban Population | Decadal percentage variation in urban population | Density (Population per sq. km.) | Sex-ratio (No. of females per 1,000 males) | Total Population | Urban Population | %Urban Population | Decadal percentage variation in urban population | Density (Population per sq. kms.) | Sex-ratio (No. of females per 1.000 males) |
| 1 | 2 | 3 | 4 | 5 | 6 | 7 | 8 | 9 | 10 | 11 | 12 | 13 |
| 1951 | 481,896 | 56,456 | 11.72 | +37.72 | 10,899 | 933 | 26,073,637 | 3232037 | 12.02 | +33.16 | 2,034 | 907 |
| 1961 | 595,825 | 74,870 | 12.57 | +32.62 | 1,415 | 882 | 32,372,408 | 4627234 | 14.29 | +47.70 | 2,482 | 856 |
| 1971 | 783,748 | 100,170 | 12.78 | +33.79 | 1,786 | 871 | 41,654,119 | 6784767 | 16.29 | +46.63 | 2,378 | 868 |
| 1981 | 100,1,985 | 1,4599 | 14.13 | +41.36 | 2,783 | 882 | 52,178,844 | 10586459 | 20.29 | +56.03 | 2,171 | 884 |

The above table gives the decadal growth rate, density and sex ratio of urban population in the district in relation to the state for last four decades since 1951. Though the percentage of urban population in the district has gone up from 11.78 in 1951 to 14.13 in 1981 but the Guna district is far below the state average in urban component of its population. The pace of urbanisation in the district has been much slower than what it has been in the state during last 30 years. On the other hand the density of urban areas has steadily increased. This is due to the fact that the number of urban centres remains the same with increasing urban population whereas the number of urban centres kept on increasing. The decadal variation of urban population has been 41.36% during the last decade whereas state urban population registered 56.03% increase during the same decade. The sex ratio of the district urban population registered a constant fall for 1951 to 1971 whereas in state it fell down in 1961 and then increasing steadily. The sex ratio of urban population in the district has also gone up from 871 in 1971 to 882 in 1981. The corresponding figure for state as a whole has also increased for 868 to 884 during the decade. In 1951, the district had a better sex ratio than the state urban but in 1981, the sex ratio of urban populaton of distict and state almost corrosponds each other.

TABLE 9

**New Town/Towns declassified in 1981 Census**

| Name of Town | Population 1981 Census |
|---|---|
| 1 | 2 |
| (a) Added | Nil |
| (b) Declassified – | Nil |

As is clear from table 9, there has been no case of addition or declassification of town at the 1981 Census in this district.

TABLE 10

**Per capita receipt and expenditure in towns**

| Class, Name and civic status of the town | Per capita | | | | | | | | |
|---|---|---|---|---|---|---|---|---|---|
| | Receipt | | | Expenditure | | | | | |
| | Total | Receipt through taxes | Receipt from all other sources | Total expenditure | General administration | Expenditure on Public health and convenience | Public works | Expenditure on public institutions | Other specify |
| 1 | 2 | 3 | 4 | 5 | 6 | 7 | 8 | 9 | 10 |
| III Ashoknagar (M) | 66.83 | 61.84 | 4.99 | 66.83 | 55.81 | 0.53 | 9.53 | 0.75 | 0.21 |
| IV Chachaura Binaganj (M) | 18.18 | 14.22 | 3.96 | 18.18 | 3.88 | 8.92 | 0.30 | .. | 5.08 |
| IV Chanderi (M) | 35.17 | 31.43 | 3.74 | 35.17 | 29.52 | 0.05 | 1.75 | .. | 3.85 |
| II Guna (M) | 31.75 | 24.23 | 7.52 | 31.75 | 5.49 | 9.74 | 5.13 | 0.46 | 10.93 |
| IV Mungaoli (M) | 40.89 | 23.45 | 17.44 | 40.89 | 5.87 | 15.89 | 11.78 | .. | 7.35 |
| V Raghogarh (M) | 27.81 | 20.87 | 6.94 | 27.81 | 24.60 | .. | 3.10 | 0.11 | .. |
| Total | 38.63 | 31.33 | 7.30 | 38.63 | 19.02 | 6.89 | 5.82 | 0.37 | 6.53 |

Table 10 deals with the finances indicating receipt and expenditure in towns of Guna district. The very first point which come to the notice is that neither the receipt nor the expenditure has any relation with urban population of the six urban centers in the district, the highest per capita receipt (Rs. 66.83) is noticed in Asoknagar municipality and the lowest per capita is found in Chachaura-Binaganj town and similar is the position in respect of per capita expenditure.

Mungaoli town stands first among the urban areas of the district with its per capita receipt through all other sources. The per capita expenditure of Rs. 15.89 in Mungaoli on public health and conveniences is the highest among the towns while Raghogarh incurs no expenditure on these services. There is no expenditure on public institutions like schools and libraries in Chachaura-Binaganj, Chanderi and Mungaoli towns, Guna spends highest per capita. On other aspects, general administration, the highest expenditure is incurred in Ashoknagar and least in Chachaura-Binaganj.

## TABLE 11

**Schools per ten thousand population in towns**

| Class, Name and civic status of town | No. per ten thousand population | | | |
|---|---|---|---|---|
| | Higher Secondary/ Inter/PUC/ Junior College | Secondary/ Matriculation | Junior Secondary/ Middle | Primary |
| 1 | 2 | 3 | 4 | 5 |
| III Ashoknagar (M) | 1.04 | .. | 2.78 | 5.22 |
| IV Chachaura-Binaganj (M) | 2.46 | .. | 2.46 | 4.09 |
| IV Chanderi (M) | 1.60 | .. | 2.39 | 2.39 |
| II Guna (M) | 0.77 | .. | 1.70 | 3.09 |
| IV Mungaoli (M) | 1.44 | .. | 2.16 | 7.94 |
| V Raghogarh (M) | 2.08 | .. | 2.08 | 3.13 |
| TOTAL | 1.20 | .. | 2.12 | 4.03 |

Inset Table 11 provides the data relating to the availability of educational facilities in different categories per 10,000 population. A cursory look at this table reveals that there is no correlation between population size of the town and the number of schools in it. The number of higher secondary schools per 10,000 population seems to be inversely proportional to the population size of the town for Guna, Ashoknagar and Mungaoli placed at number 1, 2 and 3 respectively in population size has 0.77, 1.04 and 1.44 higher secondary schools per 10,000 population. In case of middle schools, Ashoknagar is placed at number 1 and Guna at No. 6. It is surprising to note that Mungaoli being third in population size has the largest number of schools (7.94) per 10,000 population and lowest in Chanderi.

TABLE 12

**Number of Beds in Medical Institutions in Towns**

| Class, Name and civic status of the towns | Number of beds in medical institutions per 10,000 population |
|---|---|
| 1 | 2 |
| III Ashoknagar | 1.53 |
| IV Chachaura-Binaganj (M) | 1.80 |
| IV Chanderi (M) | 0.80 |
| II Guna (M) | 2.41 |
| IV Mungaoli (M) | 1.44 |
| V Raghogarh (M) | 3.13 |
| Total | 1.99 |

The above table shows the number of beds in medical institutions per 10,000 population. It can be seen that bed facilities are available in all the towns. Barring Raghoarh which is smallest in population size, the number of beds per 10,000 population seems to be correlated with population size of the town. Raghogarh has the highest number of beds in medical institutions. Guna being the district headquarters town is placed at number 2 and the Chanderi town has the lowest number of beds per 10,000. Raghogarh and Guna record the bed population ratio more than the district average. In all other towns this ratio has been less than the district average.

TABLE 13

**Proportion of Slum Population in Towns**

| Sl. No. | Class, Name and civic status of the town | Proportion of the slum populaton to total population of the town | Density in slums (per sq. km) |
|---|---|---|---|
| 1 | 2 | 3 | 4 |
| II | Guna (M) | 32.15 | 1,394 |
| | Total | 32.15 | 1,394 |

The information on slums have been collected for the first time. Table 13 which provides information on proportion of slums population to total population is restricted to class I and II towns as the magnitude of slum problem is greater in these categories of towns. Guna is the only class II town in this district. The proportion of slum to total population of the town is 32.15 while the density in slums area is 1394 per sq. km. The magnitude of slum is very high, in the district.

TABLE 14

**Most Important Commodity Manufactured, Imported and Exported in Towns.**

| Class, name and civic status of the towns | Most important commodity | | |
|---|---|---|---|
| | Maunfactured | Exported | Imported |
| 1 | 2 | 3 | 4 |
| III Ashoknagar (M) | Pulse | Wheat | Cloth |
| IV Chaehaura-Binaganj (M) | Soap | Cariander seed | Cloth |
| IV Chanderi (M) | Saree | Saree | Silk |
| II Guna (M) | Bidi | Grain | Cloth |
| IV Mungaoli (M) | Handloomcloth | Kheal | Cloth |
| V Raghogarh (M) | Bidi | Vegetable | Cloth |

This table indicates the details of three most important items manufactured, exported and imported in all the towns of the district. This table is self explanatory and needs no analysis. However, it may be noted that saree is the main item manufactured and exported from Chanderi and these sarees are country fame by the name of Chanderi sarees. Bidi is another item manufactured on HHI basis in Guna and Raghogarh.

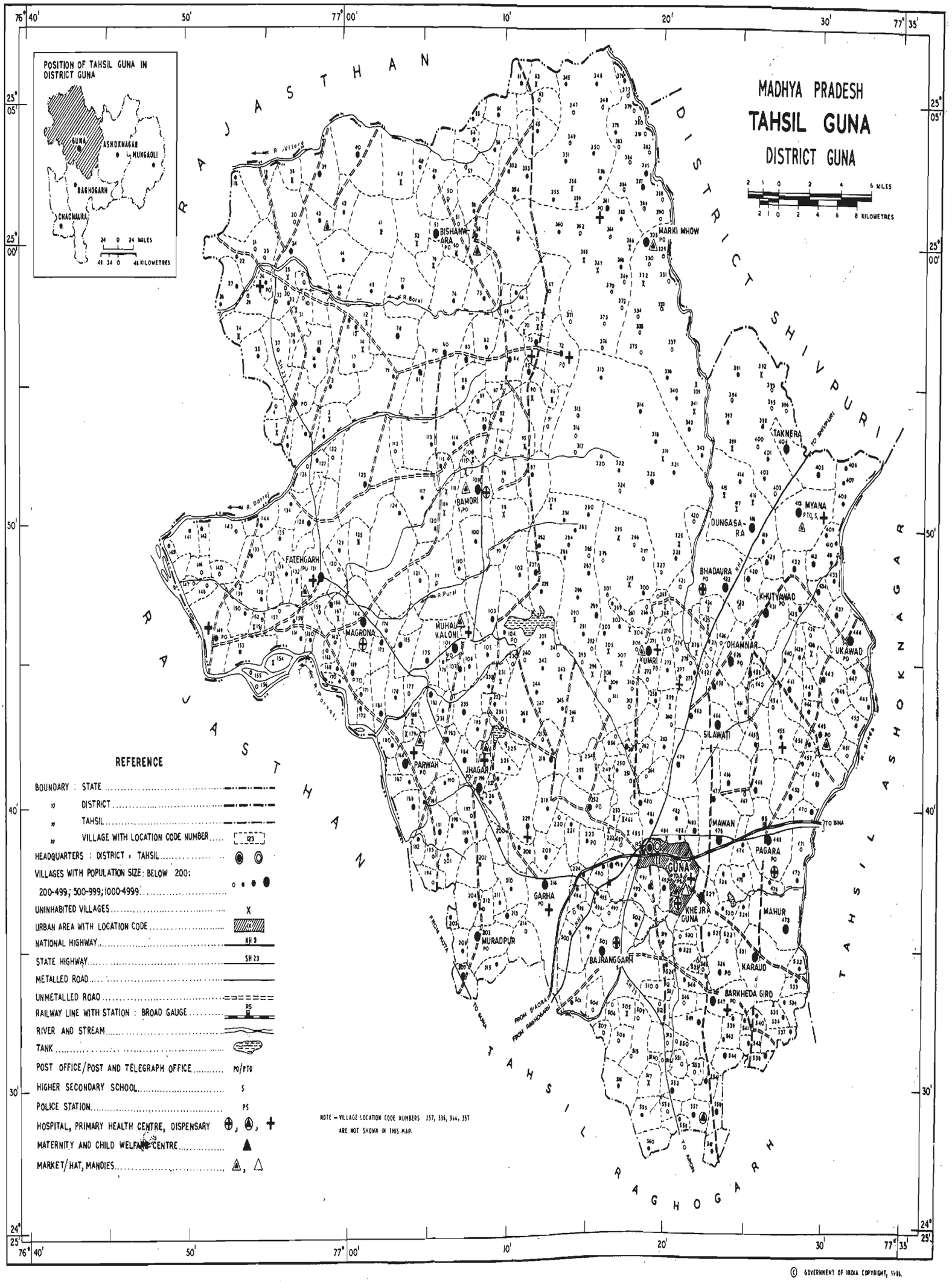


© GOVERNMENT OF INDIA COPYRIGHT, 1988.

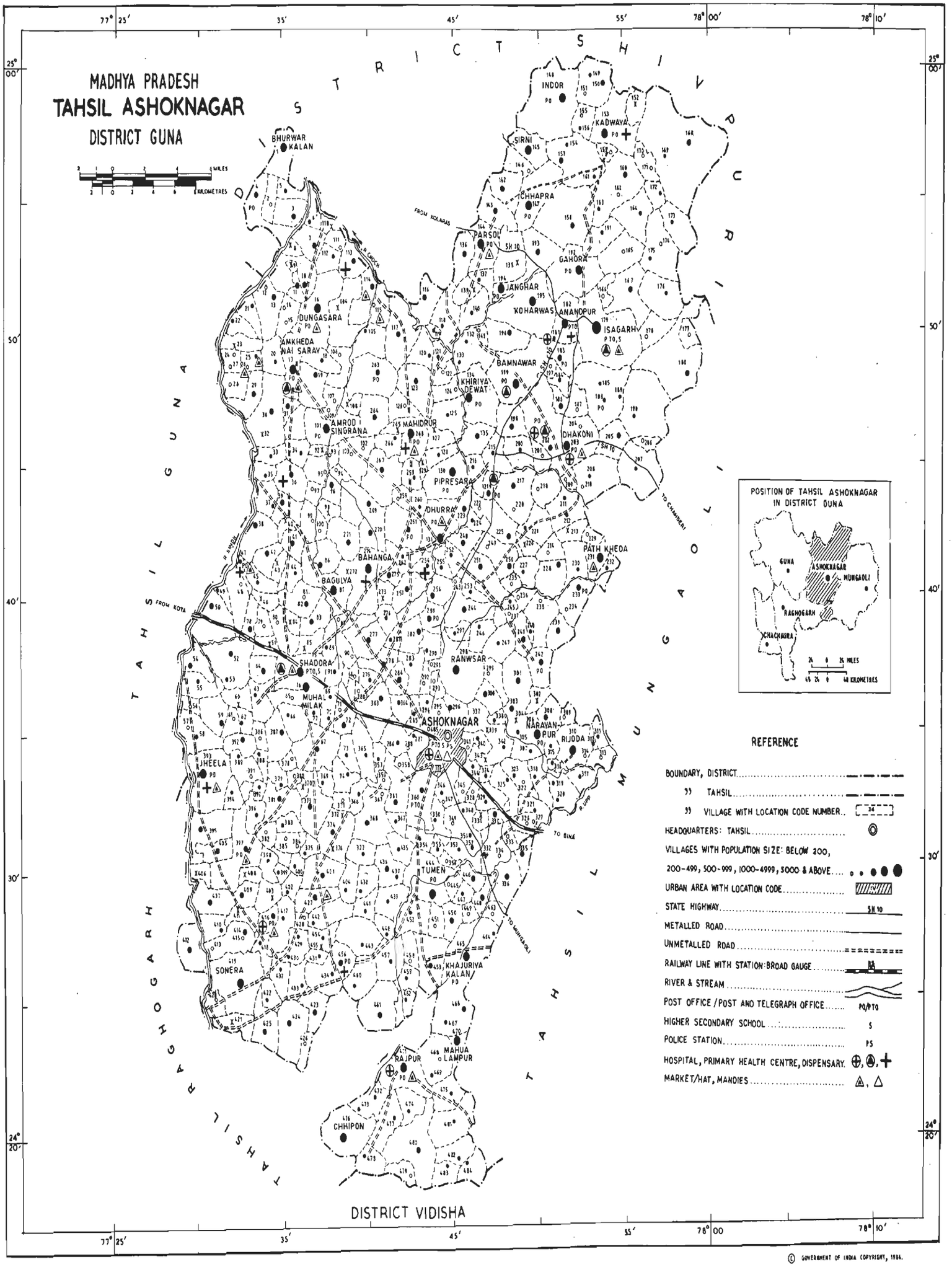


© GOVERNMENT OF INDIA COPYRIGHT, 1984.

शासन केन्द्रीय मुद्रणालय, भोपाल

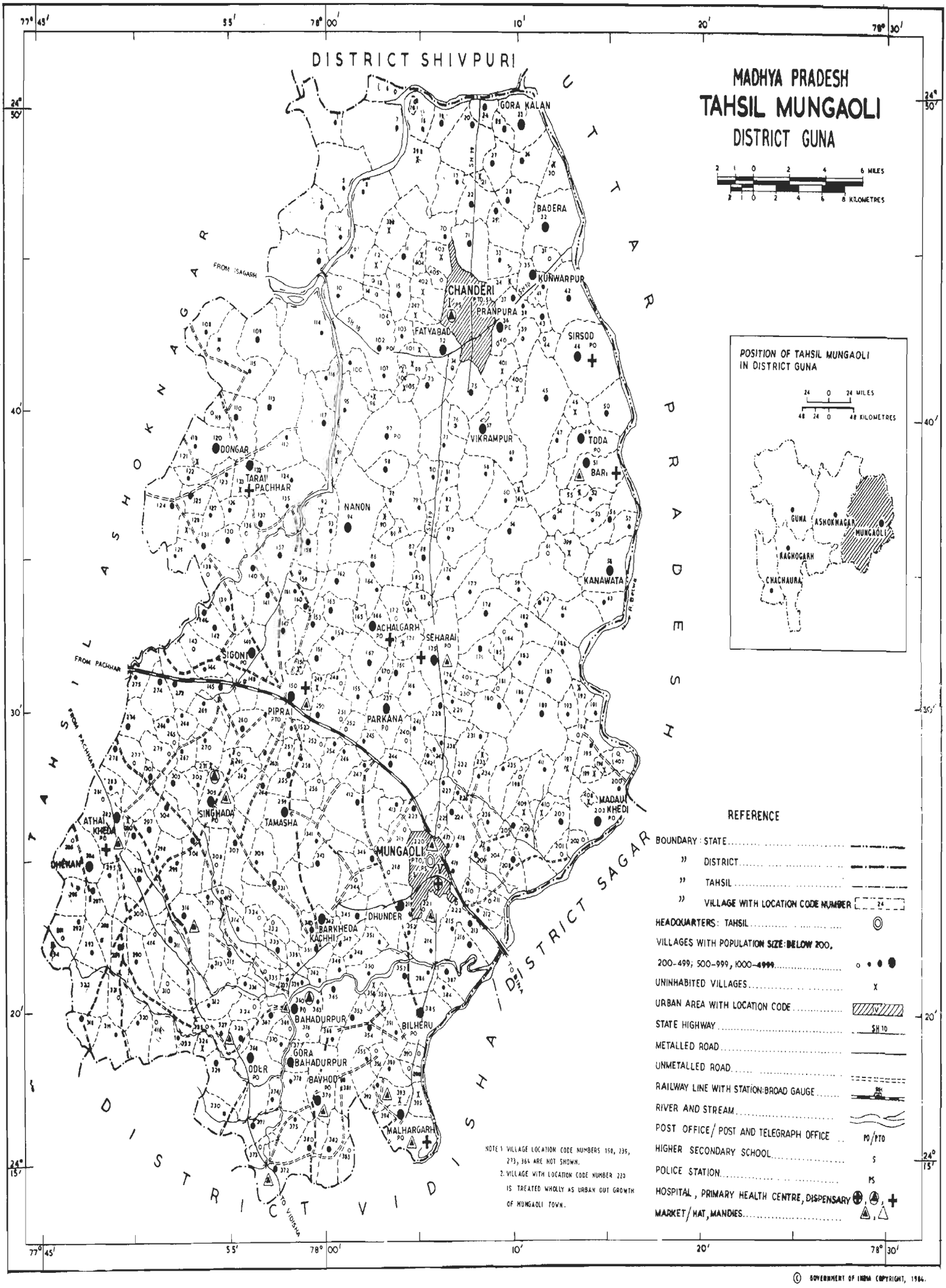


© GOVERNMENT OF INDIA COPYRIGHT, 1984.

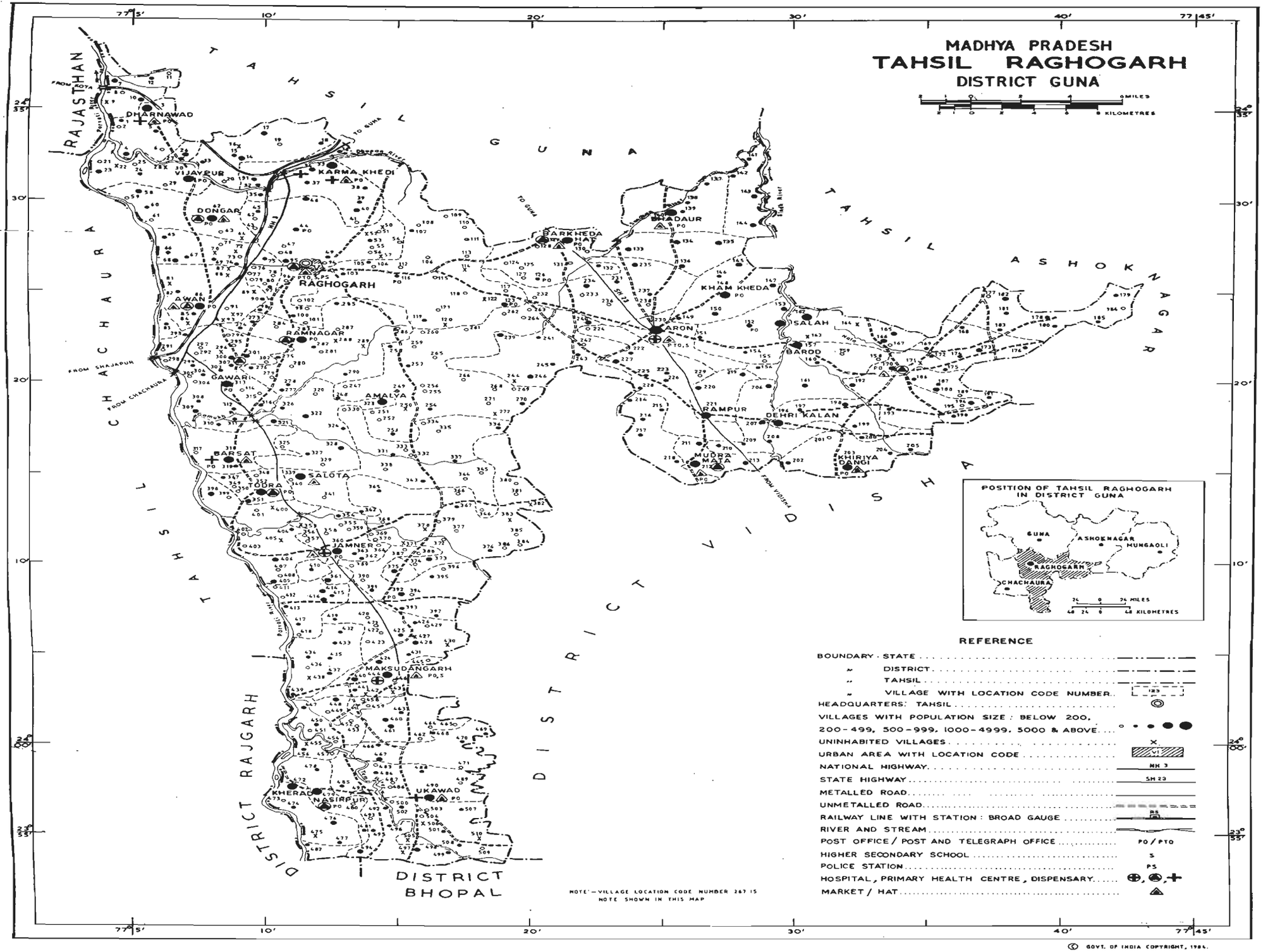


© GOVT. OF INDIA COPYRIGHT, 1984.

# MADHYA PRADESH
# TAHSIL CHACHAURA
## DISTRICT GUNA

2 1 0 2 4 6 MILES
2 1 0 2 4 6 8 KILOMETRES

POSITION OF TAHSIL CHACHAURA IN DISTRICT GUNA

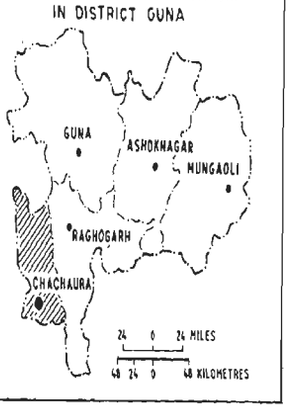


T A H S I L C H A C H A U R A

D I S T R I C T R A J G A R H

BANSAHEDA KHURD
BHAMAVAD
GULWADA
BADAUD
SANAI
KHUMBHRAJ KASBA
MRIGWAS
KHEJDA KALAN RANI
KASUMPURA
PATONDI
CHACHAURA-BINAGANJ
PENCHI
MURELI
TELIGAON
TO AGRA
FROM SHAJAPUR
FROM BOMBAY
Aamli Nadi
Kalisindh River
Chhota Pachar River

## REFERENCE

BOUNDARY: STATE
" DISTRICT
" TAHSIL
" VILLAGE WITH LOCATION CODE NUMBER — 256
HEADQUARTERS: TAHSIL
VILLAGES WITH POPULATION SIZE: BELOW 200, 200-499, 500-999, 1000-4999, 5000 & ABOVE
UNINHABITED VILLAGES — X
URBAN AREA WITH LOCATION CODE — NA
NATIONAL HIGHWAY — NH 3
METALLED ROAD
UNMETALLED ROAD
RAILWAY LINE WITH STATION: BROAD GAUGE — R.S
RIVER AND STREAM
POST OFFICE/POST AND TELEGRAPH OFFICE — PO/PTO
HIGHER SECONDARY SCHOOL — S
POLICE STATION — PS
HOSPITAL, PRIMARY HEALTH CENTRE, DISPENSARY
MARKET/HAT

NOTE - VILLAGE LOCATION CODE NUMBER 256 IS NOT SHOWN IN THIS MAP.

GOVT. CENTRAL PRESS, BHOPAL

# खंड क–ग्राम निर्देशिका

# SECTION I - VILLAGE DIRECTORY

# वर्णक्रमानुसार ग्रामों की सूची

| क्रम संख्या | ग्राम का नाम | स्थानीय कोड नम्बर 1971 | स्थानीय कोड नम्बर 1981 | क्रम संख्या | ग्राम का नाम | स्थानीय कोड नम्बर 1971 | स्थानीय कोड नम्बर 1981 |
|---|---|---|---|---|---|---|---|
| 1 | 2 | 3 | 4 | 1 | 2 | 3 | 4 |

## 6/1 गुना तहसील

### अ

| | | | |
|---|---|---|---|
| 1 | अकोदा | 531 | 97 |
| 2 | अगरा | 380 | 420 |
| 3 | अजरोड़ा | 122 | 160 |
| 4 | अजीतखेड़ा | 310 | 355 |
| 5 | अटा खेड़ी | 53 | 69 |
| 6 | अटा खेड़ी | 343 | 384 |
| 7 | अन्डेला | 396 | 436 |
| 8 | अनारद | 32 | 37 |
| 9 | अमरोद | 196 | 237 |
| 10 | अमरोही | 254 | 306 |
| 11 | अहमदपुर | 398 | 438 |

### आ

| | | | |
|---|---|---|---|
| 12 | आंनरसूना | 198 | 239 |
| 13 | आक्लौन | 305 | 346 |
| 14 | आनंदपुर | 469 | 525 |
| 15 | आनापुरा | 115 | 152 |
| 16 | आमखेड़ा | 164 | 205 |
| 17 | आरी | 220 | 258 |
| 18 | इकोदिया | 295 | 338 |
| 19 | इकोदिया | 480 | 534 |
| 20 | इमझरा | 409 | 453 |
| 21 | इमलिया | 149 | 192 |

### उ

| | | | |
|---|---|---|---|
| 22 | उकावद | 405 | 446 |
| 23 | उकावद कलां | 80 | 107 |
| 24 | उकावद खुर्द | 79 | 106 |
| 25 | उदयपुरी | 290 | 331 |
| 26 | उमरछा | 106 | 134 |
| 27 | उमरिया | 445 | 487 |

### ऊ

| | | | |
|---|---|---|---|
| 28 | ऊमरी | 228 | 271 |

### ऐं

| | | | |
|---|---|---|---|
| 29 | ऐंदवाड़ा | 150 | 189 |

### ओ

| | | | |
|---|---|---|---|
| 30 | ओचरी खेड़ा | 464 | 511 |

### क

| | | | |
|---|---|---|---|
| 31 | कचनपुरा | 201 | 242 |
| 32 | ककरूवा डांग | 62 | 82 |
| 33 | ककरूवामार | 517 | 52 |
| 34 | कटारिया | 555 | 506 |
| 35 | कन्जा | 421 | 462 |
| 36 | कन्हेरा | 153 | 193 |
| 37 | कनारी | 159 | 201 |
| 38 | कपासी | 1 | 1 |
| 39 | करा खेड़ा | 508 | 43 |
| 40 | करी | 315 | 356 |
| 41 | करनावटा | 314 | 357 |
| 42 | करमदा | 87 | 114 |
| 43 | करमदी | 88 | 113 |
| 44 | करोली | 324 | 375 |
| 45 | करोदया | 497 | 553 |
| 46 | करोद | 477 | 531 |
| 47 | कलेछरी | 312 | 351 |
| 48 | कलोरा | 96 | 123 |
| 49 | काकरा | 492 | 545 |
| 50 | काघई | 261 | 305 |
| 51 | काघौन | 495 | 550 |
| 52 | काम्मल | 126 | 166 |
| 53 | काला पहाड़ | 351 | 395 |
| 54 | काली तलैया | 513 | 46 |
| 55 | कावर खमोरी | 56 | 75 |
| 56 | किलामपुर | 311 | 353 |
| 57 | किशनगढ़ | 176 | 217 |
| 58 | किशनगढ़ | 413 | 454 |
| 59 | किशनपुर बरकुड़ो | 518 | 57 |

# वर्णक्रमानुसार ग्रामों की सूची

| क्रम संख्या | ग्राम का नाम | स्थानीय कोड नम्बर 1971 | स्थानीय कोड नम्बर 1981 | क्रम संख्या | ग्राम का नाम | स्थानीय कोड नम्बर 1971 | स्थानीय कोड नम्बर 1981 |
|---|---|---|---|---|---|---|---|
| 1 | 2 | 3 | 4 | 1 | 2 | 3 | 4 |

## 6/1 गुना तहसील

| | | | | | | | |
|---|---|---|---|---|---|---|---|
| 60 | किशनपुरा | 128 | 168 | 95 | खेजरा बाबा | 165 | 204 |
| 61 | कींदर | 434 | 475 | 96 | खेरला | 66 | 85 |
| 62 | कुवरपुर | 522 | 70 | 97 | खेरा | 328 | 367 |
| 63 | कुटका | 100 | 127 | 98 | खेरार खेड़ा | 302 | 339 |
| 64 | कुन्डी खेड़ा | 86 | 119 | 99 | खेरी खता | 278 | 322 |
| 65 | कुन्दौरा | 350 | 391 | 100 | खैरोदा | 72 | 96 |
| 66 | कुम्हारी | 24 | 24 | 101 | खैरोदा | 199 | 240 |
| 67 | कुशेपुर | 125 | 165 | 102 | खोकर | 370 | 412 |
| 68 | कुसमोदा | 449 | 489 | 103 | खोहरी | 21 | 22 |
| 69 | कुसुम खोंह | 523 | 67 | | | | |
| 70 | कुन्दोल | 402 | 442 | | ग | | |
| 71 | केकडी | 30 | 29 | 104 | ग्वार खेड़ा | 90 | 116 |
| 72 | कोंनर | 192 | 233 | 105 | ग्वार खेड़ा | 382 | 423 |
| 73 | कोटरा | 257 | 307 | 106 | गंधोली | 544 | 148 |
| 74 | कोटा | 536 | 137 | 107 | गजनाई | 407 | 448 |
| 75 | कोटा (पाड़ोन) | 36 | 25 | 108 | गडरिया कोडर | 298 | 333 |
| 76 | कोटिया | 431 | 472 | 109 | गढला | 354 | 396 |
| 77 | कोलुखामार | 483 | 537 | 110 | गढला उजारी | 54 | 73 |
| 78 | कोल खेडी | 545 | 155 | 111 | गढ़ला गिर्द | 467 | 524 |
| 79 | कोहन | 118 | 158 | 112 | गढलामार | 41 | 51 |
| | | | | 113 | गढली | 524 | 71 |
| | ख | | | 114 | गढा | 175 | 216 |
| 80 | खवावदा | 205 | 244 | 115 | गढा खेडा | 558 | 517 |
| 81 | खजूरी | 364 | 405 | 116 | गणेश खेडा | 300 | 337 |
| 82 | खडेला | 69 | 93 | 117 | गणेशपुरा | 5 | 6 |
| 83 | खरगपुर | 185 | 226 | 118 | गणेशपुरा | 202 | 248 |
| 84 | खरगपुर | 383 | 427 | 119 | गणेशपुरा | 208 | 250 |
| 85 | खर्री खेड़ा | 61 | 81 | 120 | गांकर खेड़ा | 246 | 293 |
| 86 | खर्राघटा | 48 | 62 | 121 | गाजीपुर | 392 | 434 |
| 87 | खासखेड़ा | 179 | 220 | 122 | गादेर | 453 | 500 |
| 88 | खिरिया | 221 | 259 | 123 | गोरखोह | 557 | 516 |
| 89 | खिरिया | 299 | 336 | 124 | गढ़ा | 133 | 174 |
| 90 | खिरिया गिर्द | 486 | 542 | 125 | गुना (कस्बा) | 446 | 484 |
| 91 | खुटयायद | 390 | 431 | 126 | गेडाबर्री | 238 | 294 |
| 92 | खुटियारी | 84 | 110 | 127 | गेडाबर्री | 556 | 515 |
| 93 | खुजा | 503 | 558 | 128 | गेहूंखेड़ा | 50 | 63 |
| 94 | खेजरा (गुना) | 473 | 527 | 129 | गेहूंखेड़ा गिर्द | 472 | 526 |

# वर्णक्रमानुसार ग्रामों की सूची

| क्रम संख्या | ग्राम का नाम | स्थानीय कोड नम्बर 1971 | स्थानीय कोड नम्बर 1981 | क्रम संख्या | ग्राम का नाम | स्थानीय कोड नम्बर 1971 | स्थानीय कोड नम्बर 1981 |
|---|---|---|---|---|---|---|---|
| 1 | 2 | 3 | 4 | 1 | 2 | 3 | 4 |

## 6/1 गुना तहसील

| | | | | | | | |
|---|---|---|---|---|---|---|---|
| 130 | गोपालपुर | 408 | 449 | | **छ** | | |
| 131 | गोपालपुर | 519 | 56 | 165 | छतरपुर | 3 | 2 |
| 132 | गोपालपुर टकटैया | 491 | 546 | 166 | छापरी | 204 | 246 |
| 133 | गोपालपुरा | 230 | 273 | 167 | छावनी गुना | 447 | 488 |
| 134 | गोमची खेड़ा | 373 | 417 | 168 | छिकारी | 510 | 42 |
| 135 | गोरा | 426 | 467 | 169 | छिनैरा | 297 | 344 |
| 136 | गोरिया | 184 | 227 | 170 | छीपौन | 498 | 552 |
| 137 | गोला खेड़ी | 167 | 207 | 171 | छीरखेड़ा | 353 | 393 |
| | **च** | | | 172 | छोटी कांठी | 340 | 382 |
| 138 | चक कान्सल | 127 | 167 | | **ज** | | |
| 139 | चक कोलुवा | 481 | 535 | 173 | जगनपुर | 450 | 493 |
| 140 | चक खुर्दोन | 148 | 187 | 174 | जगेश्वरी | 107 | 135 |
| 141 | चक गुना | 444 | 486 | 175 | जमडेरा | 293 | 334 |
| 142 | चक जेता डोंगरा | 552 | 514 | 176 | जमरा | 391 | 432 |
| 143 | चक देवपुर | 258 | 302 | 177 | जालमपुर | 294 | 335 |
| 144 | चक पारसी खेड़ा | 120 | 162 | 178 | जेता डोगर | 550 | 513 |
| 145 | चक पीपल्या | 140 | 179 | 179 | जैतपुरा | 13 | 13 |
| 146 | चक माधौपुर | 375 | 414 | 180 | जैतपुरा | 466 | 508 |
| 147 | चक लोड़ा | 6 | 7 | 181 | जोहरी | 14 | 11 |
| 148 | चक विश्वनगर | 158 | 198 | | **झ** | | |
| 149 | चक सक्तपुर | 209 | 251 | 182 | झागर | 156 | 196 |
| 150 | चक सिंधाडी | 182 | 222 | 183 | झिर | 560 | 520 |
| 151 | चक हनुमतपुरा | 268 | 312 | 184 | झिरी | 537 | 136 |
| 152 | चन्देरा | 348 | 388 | 185 | झिरोनी | 284 | 326 |
| 153 | चांदनभेंट | 224 | 267 | 186 | झूमका | 94 | 121 |
| 154 | चांदोल | 468 | 523 | | **ट** | | |
| 155 | चाकरी | 511 | 41 | 187 | टकनेरा | 363 | 404 |
| 156 | चिड़रऊ | 319 | 369 | 188 | टकोदिया | 129 | 170 |
| 157 | चीतोड़ा | 35 | 32 | 189 | टांडा | 285 | 319 |
| 158 | चीतौड़ी | 25 | 30 | 190 | टोली | 19 | 19 |
| 159 | चीम | 195 | 230 | 191 | टुइया खेड़ा | 17 | 17 |
| 160 | चीलखेड़ा | 217 | 264 | 192 | टौरिया | 433 | 474 |
| 161 | चुरारी | 499 | 554 | | **ठ** | | |
| 162 | चुरैला | 137 | 181 | 193 | ठेउवा | 197 | 238 |
| 163 | चेटवरी | 332 | 370 | | | | |
| 164 | चोरौल | 425 | 466 | | | | |

# वर्णक्रमानुसार ग्रामों की सूची

| क्रम संख्या | ग्राम का नाम | स्थानीय कोड नम्बर | | क्रम संख्या | ग्राम का नाम | स्थानीय कोड नम्बर | |
|---|---|---|---|---|---|---|---|
| | | 1971 | 1981 | | | 1971 | 1981 |
| 1 | 2 | 3 | 4 | 1 | 2 | 3 | 4 |

## 6/1 गुना तहसील

### ड

| | | | |
|---|---|---|---|
| 194 | डिगडोली | 525 | 74 |
| 195 | डिगडोलो | 538 | 142 |
| 196 | डिबिया मानपुर | 521 | 68 |
| 197 | डुगासरा | 377 | 418 |
| 198 | डुमावन | 132 | 172 |
| 199 | डुमावन [बमोरी] | 57 | 77 |
| 200 | डेहरा | 64 | 88 |
| 201 | डोंगरखेड़ी | 136 | 176 |
| 202 | डोगरपुर | 63 | 84 |
| 203 | डोगरी | 49 | 65 |
| 204 | डोबरा | 110 | 143 |

### ढ

| | | | |
|---|---|---|---|
| 205 | ढिमरपुरा | 39 | 45 |
| 206 | ढुरढुरू | 500 | 555 |
| 207 | ढोलबाज | 183 | 224 |

### त

| | | | |
|---|---|---|---|
| 208 | तरावटा | 417 | 458 |
| 209 | ताजपुर | 264 | 297 |
| 210 | ताँजपुरा | 286 | 327 |
| 211 | तारापुर | 334 | 372 |
| 212 | तिनम्याई | 361 | 402 |
| 213 | तिलवाड़ा | 289 | 330 |
| 214 | तिली खेड़ा | 504 | 557 |
| 215 | तुमडा | 95 | 122 |

### द

| | | | |
|---|---|---|---|
| 216 | दन्तोली घाट | 336 | 377 |
| 217 | दन्तोली खेर | 337 | 378 |
| 218 | दिनोला | 291 | 343 |
| 219 | दुर्गापुर | 356 | 394 |
| 220 | दूधौनिया | 234 | 274 |
| 221 | दुनाई | 386 | 426 |
| 222 | दूधई | 207 | 245 |
| 223 | देवगढ़ | 321 | 362 |
| 224 | देवपुर | 206 | 243 |
| 225 | देवपुर | 260 | 303 |
| 226 | देवरी डांग | 559 | 519 |
| 227 | देवरीमार | 482 | 536 |
| 228 | देहरा फतेहगढ़ | 98 | 125 |
| 229 | देहरी [बमोरी] | 40 | 49 |
| 230 | दोषपुर | 403 | 444 |
| 231 | दोहरदा | 59 | 79 |

### ध

| | | | |
|---|---|---|---|
| 232 | धनोरिया | 155 | 195 |
| 233 | धनौरिया | 12 | 16 |
| 234 | धमकन | 256 | 299 |
| 235 | धमनार | 387 | 428 |
| 236 | धरावला | 75 | 102 |
| 237 | धाधन खेड़ी | 144 | 184 |

### न

| | | | |
|---|---|---|---|
| 238 | नकटपुर | 292 | 332 |
| 239 | नगदा | 325 | 363 |
| 240 | नागफनी सलैया | 45 | 55 |
| 241 | नगेहरा | 272 | 313 |
| 242 | नयागाँव | 317 | 350 |
| 243 | नरबदा | 26 | 27 |
| 244 | नसीरा | 367 | 408 |
| 245 | नाऊटोरिया | 249 | 285 |
| 246 | नानाखेड़ी | 440 | 482 |
| 247 | नानीपुरा | 241 | 286 |
| 248 | निभेरा | 104 | 130 |
| 249 | निभेरी | 105 | 129 |
| 250 | निहालगढ़ | 316 | 359 |
| 251 | नेहगवां | 219 | 257 |
| 252 | नैनसुहाया | 475 | 530 |
| 253 | नोनपुरा | 68 | 92 |
| 254 | नोनेरा | 533 | 99 |
| 255 | नोहर | 506 | 556 |

# वर्णक्रमानुसार ग्रामों की सूची

| क्रम संख्या | ग्राम का नाम | स्थानीय कोड नम्बर 1971 | स्थानीय कोड नम्बर 1981 | क्रम संख्या | ग्राम का नाम | स्थानीय कोड नम्बर 1971 | स्थानीय कोड नम्बर 1981 |
|---|---|---|---|---|---|---|---|
| 1 | 2 | 3 | 4 | 1 | 2 | 3 | 4 |

## 6/1 गुना तहसील

| | | | | | | | |
|---|---|---|---|---|---|---|---|
| 256 | नोराई | 526 | 76 | 291 | पीपल खेड़ी | 262 | 296 |
| | | | | 292 | पीपल खेड़ी | 546 | 154 |
| | प | | | 293 | पिपलिया | 141 | 180 |
| 257 | पगारा | 428 | 469 | 294 | पुरापोसर | 214 | 261 |
| 258 | पटना | 166 | 206 | 295 | पुरा लुहारी | 515 | 48 |
| 259 | पटना | 274 | 320 | 296 | पुरैनी | 420 | 461 |
| 260 | पड़रिया | 401 | 443 | 297 | पूनम खेड़ी | 395 | 435 |
| 261 | पड़ूरा | 235 | 275 | 298 | पोरखो | 330 | 373 |
| 262 | पथरिया | 139 | 177 | 299 | पोरखो चक | 331 | 374 |
| 263 | पदमनखेड़ी | 368 | 409 | 300 | पोरू खेड़ी | 190 | 236 |
| 264 | पन्हेटी | 97 | 124 | 301 | पृथ्वीगंज | 223 | 263 |
| 265 | पपावन | 172 | 211 | 302 | प्रयागपुर | 532 | 98 |
| 266 | परवाह | 145 | 186 | | | | |
| 267 | परसोदा | 489 | 540 | | फ | | |
| 268 | परांठ | 60 | 80 | 303 | फतेहगढ़ | 103 | 131 |
| 269 | पांज | 548 | 501 | 304 | फतेहपुर | 233 | 276 |
| 270 | पाखर | 117 | 157 | | | | |
| 271 | पाचोरा | 76 | 103 | | ब | | |
| 272 | पाटई | 236 | 277 | 305 | बक्सनपुर | 157 | 197 |
| 273 | पाटन | 47 | 59 | 306 | बगोनिया | 279 | 314 |
| 274 | पाठी | 112 | 153 | 307 | बछावदा | 245 | 287 |
| 275 | पाड़ोन | 29 | 26 | 308 | बजरंगगढ़ | 461 | 503 |
| 276 | पारोंदा | 512 | 44 | 309 | बड़ी कांठी | 341 | 381 |
| 277 | पाली | 376 | 415 | 310 | बडेरा | 306 | 347 |
| 278 | पिपरिया | 436 | 477 | 311 | बहनपुर | 529 | 95 |
| 279 | पिपरिया मडऊ | 419 | 460 | 312 | बधूरिया | 507 | 39 |
| 280 | पिपरिया | 303 | 341 | 313 | बन्धा | 99 | 126 |
| 281 | पिपरौदा | 227 | 269 | 314 | बन्धा | 280 | 318 |
| 282 | पिपरौदा कलां | 474 | 528 | 315 | बन्ना खेड़ा | 259 | 301 |
| 283 | पिपरौदा [कैशराज] | 412 | 452 | 316 | बन्हे | 143 | 183 |
| 284 | पिपरौदा खुर्द | 439 | 481 | 317 | बनियानी | 8 | 8 |
| 285 | पिपरौदा गिर्द | 487 | 544 | 318 | बनियानी | 119 | 161 |
| 286 | पिपरौदा हारू | 397 | 440 | 319 | बमोरी खुर्द | 171 | 214 |
| 287 | पिपरौदी | 266 | 295 | 320 | बमोरी बुजुर्ग | 448 | 490 |
| 288 | पीता खेड़ी | 471 | 522 | 321 | बमोरी | 82 | 109 |
| 289 | पीपल खेड़ी | 89 | 115 | 322 | बरखेड़ी | 188 | 228 |
| 290 | पीपल खेड़ी | 102 | 132 | 323 | बरखा | 250 | 279 |

# वर्णक्रमानुसार ग्रामों की सूची

| क्रम संख्या | ग्राम का नाम | स्थानीय कोड नम्बर 1971 | स्थानीय कोड नम्बर 1981 | क्रम संख्या | ग्राम का नाम | स्थानीय कोड नम्बर 1971 | स्थानीय कोड नम्बर 1981 |
|---|---|---|---|---|---|---|---|
| 1 | 2 | 3 | 4 | 1 | 2 | 3 | 4 |

## 6/1 गुना तहसील

| | | | | | | | |
|---|---|---|---|---|---|---|---|
| 324 | बरखेड़ा | 326 | 366 | 361 | बीला बावड़ी | 422 | 463 |
| 325 | बरखेड़ा गिर्द | 493 | 547 | 362 | बुखारी | 34 | 31 |
| 326 | बरखेड़ा ढेकनी | 424 | 465 | 363 | बुडेरा | 342 | 383 |
| 327 | बरखेड़ा बमोरी | 516 | 50 | 364 | बूढ़ा खेड़ा | 239 | 284 |
| 328 | बरखेड़ा सफा | 394 | 437 | 365 | बेरखेड़ी | 170 | 213 |
| 329 | बरखेड़ी | 339 | 380 | 366 | बेरखेड़ी | 327 | 364 |
| 330 | बरवन | 38 | 40 | 367 | बेरखेड़ी | 406 | 447 |
| 331 | बरोदिया कलां | 173 | 215 | 368 | बेहटा घाट | 429 | 470 |
| 332 | बरोदिया खुर्द | 180 | 221 | 369 | बेहटा झिर | 470 | 521 |
| 333 | बरोदिया | 301 | 340 | 370 | बोंगलां | 85 | 112 |
| 334 | बरोदिया [बमोरी] | 58 | 78 | 371 | बोरखेड़ा | 459 | 498 |
| 335 | बल्लापुर | 416 | 457 | 372 | बो खेड़ा डांग | 547 | 210 |
| 336 | बमार | 358 | 397 | 373 | बूजा बमोरी | 146 | 185 |
| 337 | बसारी | 554 | 505 | | | | |
| 338 | बहेरिया | 231 | 268 | | | | |
| 339 | बांसखेड़ी | 46 | 58 | 374 | भटौदिया | 169 | 209 |
| 340 | बांसखेड़ी | 147 | 188 | 375 | भदौरा | 381 | 422 |
| 341 | बांसखेड़ी | 349 | 390 | 376 | भरतपुर | 313 | 349 |
| 342 | बासखेड़ी | 393 | 433 | 377 | भाउपुरा | 121 | 159 |
| 343 | बादली | 561 | 548 | 378 | भानपुर | 540 | 146 |
| 344 | बाधेरी | 73 | 100 | 379 | भावपुरा | 218 | 262 |
| 345 | बावड़ी खेड़ा | 108 | 133 | 380 | भिड़रा | 101 | 128 |
| 346 | बावरौदा | 255 | 300 | 381 | भिड़रा | 265 | 298 |
| 347 | बिनझ्याई | 213 | 255 | 382 | भिलेरा | 553 | 509 |
| 348 | बिरोली | 275 | 317 | 383 | भूमरा खेड़ी | 123 | 163 |
| 349 | बिलाई खेड़ा | 247 | 292 | 384 | भूरा खेड़ी | 138 | 178 |
| 350 | बिलास | 178 | 219 | 385 | भुरा खेड़ी | 244 | 283 |
| 351 | बिलोनिया | 441 | 479 | 386 | भैरोंघाटी | 248 | 291 |
| 352 | बिलौदा | 83 | 111 | 387 | भैसाटोरी | 530 | 91 |
| 353 | बिलौदा | 276 | 316 | 388 | भोंरा [रामपुर] | 135 | 175 |
| 354 | बिल्लवाड़ा | 42 | 53 | 389 | भोटूपुरा | 52 | 64 |
| 355 | बिसोनिया | 177 | 218 | 390 | भोंरा गिर्द | 484 | 538 |
| 356 | बींदा खेड़ी | 193 | 234 | | | | |
| 357 | बींदा गाड़ा | 114 | 151 | | | | |
| 358 | बीरमपुरा | 7 | 5 | 391 | मंगवार | 253 | 288 |
| 359 | बोल खेड़ा | 534 | 138 | 392 | मंगवार | 479 | 533 |
| 360 | बोला खेड़ी | 154 | 194 | 393 | म्यानां | 372 | 413 |

# वर्णक्रमानुसार ग्रामों की सूची

| क्रम संख्या | ग्राम का नाम | स्थानीय कोड नम्बर 1971 | स्थानीय कोड नम्बर 1981 | क्रम संख्या | ग्राम का नाम | स्थानीय कोड नम्बर 1971 | स्थानीय कोड नम्बर 1981 |
|---|---|---|---|---|---|---|---|
| 1 | 2 | 3 | 4 | 1 | 2 | 3 | 4 |

## 6/1 गुना तहसील

| | | | | | | | |
|---|---|---|---|---|---|---|---|
| 394 | म्यापुर उर्फ धानवाड़ी | 296 | 342 | 432 | मुहालपुर | 452 | 492 |
| 395 | मकरावदा | 271 | 309 | 433 | मूदोन | 71 | 90 |
| 396 | मकरौदी | 270 | 308 | 434 | मूंडरा हनुमान | 160 | 199 |
| 397 | मगराना | 404 | 445 | 435 | मेहरा | 323 | 365 |
| 398 | मगरोड़ा | 124 | 164 | 436 | मोहया | 496 | 551 |
| 399 | मछरिया | 91 | 117 | 437 | मोई | 151 | 190 |
| 400 | मजरानिया | 20 | 21 | 438 | मोड़का | 162 | 202 |
| 401 | मझोला | 335 | 376 | 439 | मोतीपुरा | 252 | 290 |
| 402 | मड़ीखेड़ा | 81 | 108 | 440 | मोरखोड़ी | 65 | 89 |
| 403 | मरेटिया उर्फ सालाखाना | 215 | 254 | 441 | मोरखेड़ी | 362 | 403 |
| 404 | महाराजपुरा | 210 | 249 | 442 | मोहनपुर कलां | 222 | 260 |
| 405 | महुवा खोड़ा | 2 | 3 | 443 | मोहनपुर खुर्द | 240 | 281 |
| 406 | महुवा खोड़ा | 15 | 12 | 444 | मोहरी | 476 | 529 |
| 407 | महू करकेकी | 333 | 368 | | | | |
| 408 | महू खान | 414 | 455 | | | | |
| 409 | महू गढ़ा | 453 | 494 | 445 | रतनपुरा | 203 | 247 |
| 410 | महोदरा | 282 | 323 | 446 | रतनपुरा | 269 | 310 |
| 411 | माढ़ई | 329 | 371 | 447 | रतनपुरा | 345 | 386 |
| 412 | माधौपुर | 212 | 253 | 448 | रतनागिर | 152 | 191 |
| 413 | माधौपुर | 374 | 416 | 449 | रतवाड़ा | 23 | 20 |
| 414 | मानपुर | 399 | 439 | 450 | रमपुरिया | 542 | 140 |
| 415 | माना | 33 | 33 | 451 | रमूलपुर | 502 | 561 |
| 416 | माना | 462 | 504 | 452 | राई | 281 | 321 |
| 417 | मामटा | 232 | 270 | 453 | राजपुरा | 31 | 35 |
| 418 | मामना | 109 | 144 | 454 | राजेला | 346 | 389 |
| 419 | मारको महू | 287 | 328 | 455 | रानई | 527 | 83 |
| 420 | माली | 200 | 241 | 456 | राघापुरा | 4 | 4 |
| 421 | माली | 263 | 311 | 457 | रानीगंज | 251 | 282 |
| 422 | मावन | 437 | 478 | 458 | रामनगर | 130 | 169 |
| 423 | माहुर | 432 | 473 | 459 | रामपुर | 77 | 104 |
| 424 | मितैपुरा | 463 | 510 | 460 | रायपुर | 384 | 425 |
| 425 | मिनछयाई | 378 | 419 | 461 | राहरोन | 509 | 38 |
| 426 | मियांवाली झिरिया उर्फ नयागांव | 225 | 266 | 462 | रिछैरा | 427 | 468 |
| 427 | मिर्जापुर | 551 | 518 | 463 | रिहाना | 186 | 225 |
| 428 | मिरवाड़ा | 541 | 141 | 464 | रीछई | 369 | 410 |
| 429 | मुरादपुर | 163 | 203 | 465 | रूंदगना | 443 | 485 |
| 430 | मुसरेड़ी | 304 | 345 | 466 | रेझाई | 418 | 459 |
| 431 | मुहाल कालोनी | 74 | 101 | 467 | रेहपुरा | 309 | 354 |

# वर्णक्रमानुसार ग्रामों की सूची

| क्रम संख्या | ग्राम का नाम | स्थानीय कोड नम्बर 1971 | स्थानीय कोड नम्बर 1981 | क्रम संख्या | ग्राम का नाम | स्थानीय कोड नम्बर 1971 | स्थानीय कोड नम्बर 1981 |
|---|---|---|---|---|---|---|---|
| 1 | 2 | 3 | 4 | 1 | 2 | 3 | 4 |

## 6/1 गुना तहसील

| | | | | | | | |
|---|---|---|---|---|---|---|---|
| 468 | रोरी | 430 | 471 | 498 | सरखन्डी | 435 | 476 |
| | | | | 499 | सरखेड़ा | 18 | 18 |
| | ल | | | 500 | सरखोह | 505 | 559 |
| 469 | लखना खोड़ी | 543 | 147 | 501 | सराय | 237 | 278 |
| 470 | लपचोरा | 528 | 87 | 502 | सलैया राव | 44 | 54 |
| 471 | लहरकोता | 388 | 430 | 503 | सांगई | 288 | 329 |
| 472 | लहरघाट | 371 | 411 | 504 | साडखेड़ा | 344 | 385 |
| 473 | लक्ष्मीपुरा | 22 | 23 | 505 | सामरसींगा | 187 | 229 |
| 474 | लाड़ाखेड़ा | 322 | 360 | 506 | सारतला | 283 | 325 |
| 475 | लालदांत | 267 | 304 | 507 | सारेठा | 520 | 66 |
| 476 | लालोनी | 134 | 173 | 508 | सालोदा | 338 | 379 |
| 477 | लुहारी | 9 | 9 | 509 | सावरा मोदी | 189 | 235 |
| 478 | लुहारी | 514 | 47 | 510 | सावरा पहाड़ | 174 | 212 |
| 479 | लोड़ेरा | 93 | 120 | 511 | सिरवासा | 442 | 483 |
| 480 | लोहपाल | 501 | 560 | 512 | सिंगार पुर | 360 | 401 |
| | | | | 513 | सिंघपुर | 355 | 398 |
| | व | | | 514 | सिंघाड़ी | 181 | 223 |
| 481 | वरझा | 10 | 10 | 515 | सिंघारिया | 318 | 358 |
| 482 | विजमपुरा | 478 | 532 | 516 | सिमरोद | 243 | 289 |
| 483 | विट्ठलपुर | 51 | 61 | 517 | सिर्सी | 320 | 361 |
| 484 | विनायक खोड़ी | 451 | 491 | 518 | सिरसी कलां | 490 | 543 |
| 485 | विरौली | 27 | 28 | 519 | सिरसी खुर्द | 488 | 541 |
| | | | | 520 | सिलावटी | 11 | 15 |
| | श | | | 521 | सिलावटी | 78 | 105 |
| 486 | श्यामपुर | 191 | 232 | 522 | सिलावटी | 423 | 464 |
| 487 | श्यामपुर | 410 | 450 | 523 | सिलेपुर | 92 | 118 |
| 488 | शाहपुर | 365 | 406 | 524 | सिलैटा | 37 | 36 |
| 489 | शाहपुर | 454 | 496 | 525 | सीगा खोड़ी | 535 | 139 |
| 490 | शेखपुर | 168 | 208 | 526 | सुआटोर | 308 | 352 |
| 491 | शेरपुर | 273 | 315 | 527 | सुताई | 385 | 424 |
| | | | | 528 | सुमेर | 216 | 256 |
| | स | | | 529 | सुमेर | 411 | 451 |
| 492 | सकतपुर | 438 | 480 | 530 | सुहाया | 142 | 182 |
| 493 | सकतपुर [फतेह] | 539 | 145 | 531 | सूजा खोड़ी | 161 | 200 |
| 494 | सगोरिया | 389 | 429 | 532 | सेधवा | 366 | 407 |
| 495 | सनतपुर | 494 | 549 | 533 | सेफुरा | 67 | 86 |
| 496 | सनवाड़ा | 347 | 387 | 534 | सेमरा | 113 | 150 |
| 497 | सनावनी | 242 | 280 | 535 | सेमरा | 415 | 456 |

# वर्णक्रमानुसार ग्रामों की सूची

| क्रम संख्या | ग्राम का नाम | स्थानीय कोड नम्बर 1971 | स्थानीय कोड नम्बर 1981 | क्रम संख्या | ग्राम का नाम | स्थानीय कोड नम्बर 1971 | स्थानीय कोड नम्बर 1981 |
|---|---|---|---|---|---|---|---|
| 1 | 2 | 3 | 4 | 1 | 2 | 3 | 4 |

## 6/1 गुना तहसील

| | | | | | | | |
|---|---|---|---|---|---|---|---|
| 536 | सेमरा खेंड़ा | 131 | 171 | 548 | हरीपुर | 211 | 252 |
| 537 | सेमरी | 549 | 512 | 549 | हरीपुर | 352 | 392 |
| 538 | सेसूपुरा | 43 | 60 | 550 | हस्तनापुर | 277 | 324 |
| 539 | सोंठी | 457 | 499 | 551 | हाँकला | 28 | 34 |
| 540 | सोंडा | 116 | 156 | 552 | हांसली | 379 | 421 |
| 541 | सोजना | 460 | 502 | 553 | हाथी खूदन | 226 | 265 |
| 542 | सोनखरा | 55 | 72 | 554 | हासलपुर | 357 | 399 |
| | **ह** | | | 555 | हिनोतिया | 70 | 94 |
| | | | | 556 | हिनोतिया गिर्द | 485 | 539 |
| 543 | हनुमतपुरा | 229 | 272 | 557 | हिनौतिया [म्यान] | 400 | 441 |
| 544 | हनुमत खेड़ा | 16 | 14 | 558 | हिरनौदा | 198 | 231 |
| 545 | हनुमत खड़ा | 307 | 348 | 559 | हिरनौदा | 359 | 400 |
| 546 | हमीरपुर | 111 | 149 | 560 | हिल्गना | 455 | 495 |
| 547 | हरीगढ़ | 465 | 507 | 561 | हीरापुर | 456 | 497 |

## 6/2 अशोकनगर तहसील

| | | | | | | | |
|---|---|---|---|---|---|---|---|
| | **अ** | | | 19 | आकलौन | 182 | 183 |
| 1 | अखाई कुण्णा | 68 | 74 | 20 | आनन्दपुर | 183 | 182 |
| 2 | अखाई घाट | 1 | 3 | 21 | आमखोड़ा नूमने | 437 | 436 |
| 3 | अखाई टप्पा | 426 | 423 | 22 | आमखोड़ा उर्फ नई सराय | 17 | 17 |
| 4 | अखाई दान | 331 | 331 | | **इ** | | |
| 5 | अगरई | 168 | 169 | 23 | इंग्लेखेडी | 349 | 351 |
| 6 | अजलेश्वर | 263 | 263 | 24 | इटवा | 287 | 288 |
| 7 | अन्धोरा चुखरू | 153 | 152 | 25 | इमझेरा | 190 | 185 |
| 8 | अन्धोरा दीवान | 160 | 160 | 26 | ईदोर | 148 | 148 |
| 9 | अम्हेरा | 258 | 260 | 27 | ईमानपुर उर्फ ध्यानपुर | 208 | 212 |
| 10 | अमरोद बबू | 110 | 111 | 28 | ईश्वरखोड़ी | 402 | 402 |
| 11 | अमरोद मधू | 111 | 112 | 29 | ईसागढ़ | 180 | 179 |
| 12 | अमरोद सिगराना | 101 | 101 | | **उ** | | |
| 13 | अमाही कचनार | 434 | 431 | 30 | उमरिया | 455 | 455 |
| 14 | अमाही नई सराय | 255 | 254 | 31 | उमरिया डांग | 385 | 384 |
| 15 | अमाही पठार | 362 | 362 | 32 | उमरीया माफी | 319 | 326 |
| 16 | अमोदा | 388 | 387 | 33 | उरझुरू | 329 | 328 |
| 17 | अशोकनगर | 288 | 485 | | **ऊ** | | |
| | **आ** | | | 34 | ऊमरी | 269 | 271 |
| 18 | आंवरी | 296 | 296 | | | | |

# वर्णक्रमानुसार ग्रामों की सूची

| क्रम संख्या | ग्राम का नाम | स्थानीय कोड नम्बर 1971 | स्थानीय कोड नम्बर 1981 | क्रम संख्या | ग्राम का नाम | स्थानीय कोड नम्बर 1971 | स्थानीय कोड नम्बर 1981 |
|---|---|---|---|---|---|---|---|
| 1 | 2 | 3 | 4 | 1 | 2 | 3 | 4 |

## 6/2 अशोकनगर तहसील

| | | | | | | | |
|---|---|---|---|---|---|---|---|
| | ओ | | | 66 | किरोंदा | 270 | 270 |
| 35 | ओखड़ी खोड़ा | 146 | 146 | 67 | किमनगढ़ | 161 | 162 |
| | औ | | | 68 | कुकरेठा | 266 | 266 |
| 36 | औरंगा बेलखेड़ी | 21 | 22 | 69 | कुन्दोरा | 59 | 59 |
| | क | | | 70 | कुन्दोली | 314 | 313 |
| 37 | ककराई | 396 | 395 | 71 | कुमारिया | 202 | 201 |
| 38 | ककरूआ सूमेन | 440 | 438 | 72 | कुरवाद | 375 | 376 |
| 39 | ककरूआ राय | 373 | 373 | 73 | कुरायला | 260 | 258 |
| 40 | कचनार | 457 | 456 | 74 | कुलवार | 185 | 186 |
| 41 | कजराई | 318 | 317 | 75 | कुलुवा खोड़ी कचनार | 453 | 449 |
| 42 | कड़ारिया | 32 | 32 | 76 | कूड़ई तूमेन | 469 | 466 |
| 43 | कड़ेसरा | 264 | 264 | 77 | कूड़ई पछार | 381 | 380 |
| 44 | कदवाया | 152 | 153 | 78 | केलारस | 57 | 57 |
| 45 | कन्हेरा | 259 | 262 | 79 | केशोपुर | 154 | 154 |
| 46 | कनारी | 40 | 45 | 80 | कैथाई | 58 | 58 |
| 47 | कबीरा | 320 | 324 | 81 | कोठार खाड़ी | 197 | 197 |
| 48 | कबीरा उर्फ रामनगर | 200 | 204 | 82 | कोलआ | 341 | 340 |
| 49 | कमलावदा | 151 | 151 | 83 | कोहरवास | 195 | 195 |
| 50 | कमालपुर | 387 | 386 | | ख | | |
| 51 | करखा | 78 | 82 | 84 | खजूरिया कलां | 465 | 465 |
| 52 | करमसी | 473 | 474 | 85 | खजूरिया खुर्द | 466 | 464 |
| 53 | करमाही | 276 | 276 | 86 | खजूरिया नई सराय | 100 | 100 |
| 54 | करिया खोड़ी | 313 | 311 | 87 | खजूरिया पछार | 281 | 281 |
| 55 | करैया बुधु | 459 | 461 | 88 | खड़ीचरा | 326 | 321 |
| 56 | करैया बनेट | 468 | 467 | 89 | खड़ेला | 220 | 220 |
| 57 | करैया राय | 428 | 427 | 90 | खमखोड़ी | 218 | 217 |
| 58 | करोंदी | 206 | 209 | 91 | खमतला | 244 | 243 |
| 59 | कलुआ खोड़ी नई सराय | 35 | 35 | 92 | खारेखोड़ा | 41 | 42 |
| 60 | कावड़ा | 30 | 30 | 93 | खानपुर | 22 | 26 |
| 61 | काकाखोड़ी | 409 | 409 | 94 | खासखोड़ा | 105 | 105 |
| 62 | काछी बामोरा | 69 | 70 | 95 | खिरिया तैल | 279 | 279 |
| 63 | कानूनगो | 390 | 389 | 96 | खिरिया गुम | 235 | 235 |
| 64 | काला बाग | 8 | 11 | 97 | खिरिया देवत | 134 | 134 |
| 65 | कालीटोरा | 201 | 205 | 98 | खिरिया भरका | 178 | 177 |
| | | | | 99 | खिरिया महू | 343 | 342 |
| | | | | 100 | खोजरा अटारी | 54 | 54 |

# वर्णक्रमानुसार ग्रामों की सूची

| क्रम संख्या | ग्राम का नाम | स्थानीय कोड नम्बर 1971 | स्थानीय कोड नम्बर 1981 | क्रम संख्या | ग्राम का नाम | स्थानीय कोड नम्बर 1971 | स्थानीय कोड नम्बर 1981 |
|---|---|---|---|---|---|---|---|
| 1 | 2 | 3 | 4 | 1 | 2 | 3 | 4 |

## 6/2 अशोकनगर तहसील

| | | | | | | | |
|---|---|---|---|---|---|---|---|
| 101 | खेजरा कलां | 416 | 414 | | **घ** | | |
| 102 | खेजरा खुर्द | 421 | 418 | | | | |
| 103 | खजरा लाम | 61 | 62 | 133 | घटावदा | 117 | 117 |
| 104 | खेजरा नाई | 371 | 371 | 134 | घुरवार कलां | 2 | 1 |
| 105 | खेजरी खरगो | 60 | 61 | | **च** | | |
| 106 | खेराई पठार | 89 | 89 | | | | |
| 107 | खेराई सोनेरा | 420 | 421 | 135 | चंदन बेहटा | 222 | 224 |
| 108 | खेरामान | 366 | 365 | 136 | चारोदा | 48 | 40 |
| 109 | खेरा ललोई | 298 | 297 | 137 | चिरोला | 370 | 369 |
| 110 | खेरौना | 36 | 37 | 138 | चिरोली | 43 | 44 |
| | | | | 139 | चोरड़ा महिदपुर | 265 | 265 |
| | **ग** | | | | **छ** | | |
| 111 | गडगोनी नई सराय | 275 | 273 | 140 | छपरा | 147 | 147 |
| 112 | गडला कचनार | 427 | 426 | 141 | छपराई खुर्द्रा | 237 | 238 |
| 113 | गन जोड़ोरा | 47 | 47 | 142 | छपराई माफी | 317 | 315 |
| 114 | गना सोनेरा | 422 | 417 | 143 | छापर | 24 | 25 |
| 115 | गनवारी | 274 | 275 | 144 | छिकरी | 143 | 143 |
| 116 | गरेठी | 215 | 216 | 145 | छिरोंज | 477 | 476 |
| 117 | गर्मोती | 236 | 239 | 146 | छीरखेड़ा | 245 | 245 |
| 118 | गमेड़ी मुहाल | 102 | 102 | 147 | छैवाई | 3 | 2 |
| 119 | गहोरा | 191 | 192 | 148 | छैवाई | 256 | 255 |
| 120 | गिरवर खेड़ा | 273 | 272 | | **ज** | | |
| 121 | गुवराई | 300 | 299 | | | | |
| 122 | गुजरौआ | 42 | 40 | 149 | जंघार | 194 | 194 |
| 123 | गुन्दार | 88 | 88 | 150 | जगतपुर | 207 | 214 |
| 124 | गूगोर | 280 | 280 | 151 | जघंरा मुहाल | 141 | 138 |
| 125 | गोपालपुर बरोदिया | 461 | 458 | 152 | जतोली | 405 | 404 |
| 126 | गोपालपुर मुहाल | 149 | 149 | 153 | जतोरा | 228 | 228 |
| 127 | गोरा | 293 | 292 | 154 | जमडेरा | 189 | 190 |
| 128 | गोरा सोनेरा | 425 | 424 | 155 | जमाखेड़ी | 340 | 338 |
| 129 | गोविन्द नगर | 156 | 156 | 156 | जलालपुर पठार | 436 | 435 |
| 130 | गोविन्दपुर | 250 | 249 | 157 | जलालपुर शाडोरा | 397 | 397 |
| 131 | गोशपुर | 9 | 12 | 158 | जसवंतनगर | 321 | 327 |
| 132 | गोहास | 324 | 319 | 159 | जाजनखेड़ी | 135 | 135 |
| | | | | 160 | जालोनी | 407 | 408 |

# वर्णक्रमानुसार ग्रामों की सूची

| क्रम संख्या | ग्राम का नाम | स्थानीय कोड नम्बर 1971 | स्थानीय कोड नम्बर 1981 | क्रम संख्या | ग्राम का नाम | स्थानीय कोड नम्बर 1971 | स्थानीय कोड नम्बर 1981 |
|---|---|---|---|---|---|---|---|
| 1 | 2 | 3 | 4 | 1 | 2 | 3 | 4 |

## 6/2 अशोकनगर तहसील

| | | | | | | | |
|---|---|---|---|---|---|---|---|
| 161 | जुगमा | 439 | 439 | | द | | |
| 162 | जैड़ाई | 312 | 312 | | | | |
| 163 | जोलन | 133 | 133 | 182 | दमोह | 389 | 388 |
| | | | | 183 | दयालपुर | 186 | 189 |
| | झ | | | 184 | दहेला | 129 | 128 |
| | | | | 185 | दियाधारी | 277 | 277 |
| 164 | झगरिमा | 109 | 108 | 186 | दिलहू | 128 | 127 |
| 165 | झागर कचनार | 458 | 460 | 187 | दुरवेशी | 380 | 378 |
| 166 | झागर झाडोरा | 82 | 80 | 188 | देपराई | 56 | 56 |
| 167 | झीला | 393 | 393 | 189 | देपालखेडी | 112 | 113 |
| | | | | 190 | देलकानी | 165 | 165 |
| | ट | | | 191 | देवखेडी | 352 | 352 |
| | | | | 192 | देहरदा | 357 | 353 |
| 168 | टकनेरी | 345 | 346 | 193 | दैरखा | 261 | 261 |
| | ठ | | | | ध | | |
| 169 | ठेका | 193 | 193 | 194 | धतूरिया | 282 | 282 |
| | | | | 195 | धमना | 433 | 433 |
| | ड | | | 196 | धरोई | 356 | 356 |
| | | | | 197 | धुँरां | 131 | 131 |
| 170 | डंगाही | 378 | 377 | 198 | धारां | 284 | 284 |
| 171 | डगोरा फूट | 238 | 242 | | | | |
| 172 | डुंगासरा | 16 | 16 | | न | | |
| 173 | डोंगरा | 483 | 482 | | | | |
| 174 | डोंगरा पठार | 369 | 368 | 199 | नगऊ खेडी | 70 | 69 |
| | ढ | | | 200 | नगेश्री | 353 | 350 |
| | | | | 201 | नन्वनोई | 310 | 310 |
| 175 | ढाकोनी | 203 | 203 | 202 | नरसू खेड़ी | 204 | 202 |
| | | | | 203 | नागफनी | 71 | 73 |
| | त | | | 204 | नानकपुर मेहाल | 239 | 236 |
| | | | | 205 | नारायणपुर | 308 | 306 |
| 176 | तराबली | 290 | 289 | 206 | नेथाई | 184 | 184 |
| 177 | तरावली | 412 | 411 | | | | |
| 178 | तिघरा | 120 | 121 | | प | | |
| 179 | तिघरी | 476 | 475 | | | | |
| 180 | तुमेन | 445 | 444 | 207 | पंचमपुर | 209 | 213 |
| 181 | तोकली | 367 | 366 | 208 | पचबावड़ी | 18 | 18 |
| | | | | 209 | पचलाना | 195 | 198 |

# वर्णक्रमानुसार ग्रामों की सूची

| क्रम संख्या | ग्राम का नाम | स्थानीय कोड नम्बर 1971 | स्थानीय कोड नम्बर 1981 | क्रम संख्या | ग्राम का नाम | स्थानीय कोड नम्बर 1971 | स्थानीय कोड नम्बर 1981 |
|---|---|---|---|---|---|---|---|
| 1 | 2 | 3 | 4 | 1 | 2 | 3 | 4 |

## 6/2 अशोक नगर तहसील

| | | | | | | | |
|---|---|---|---|---|---|---|---|
| 210 | पछार | 303 | 302 | 247 | पीतमपुर | 10 | 15 |
| 211 | पछारी | 297 | 295 | 248 | पीपरी | 95 | 96 |
| 212 | पठारी | 442 | 442 | 249 | पीपल खेड़ा | 330 | 329 |
| 213 | पड़रिया नई सराय | 93 | 92 | 250 | पेड़खेड़ी | 96 | 97 |
| 214 | पड़रिया पछार | 294 | 294 | 251 | पोरखी | 383 | 382 |
| 215 | पथरिया | 347 | 345 | 252 | पोरखेड़ी | 7 | 7 |
| 216 | पदमघटा | 55 | 55 | | | | |
| 217 | पनौआ | 92 | 93 | | फ | | |
| 218 | पमारगढ़ | 346 | 347 | | | | |
| 219 | परवई | 86 | 86 | 253 | फतेहपुर | 482 | 481 |
| 220 | परसोलिया | 441 | 441 | 254 | फरदाई | 80 | 83 |
| 221 | परासरी ईसागढ़ | 223 | 223 | 255 | फुटेरा | 243 | 244 |
| 222 | परासरी टीकाराम | 295 | 293 | 256 | फुटेरा उर्फ नयागांव | 175 | 175 |
| 223 | परासरी सुबाजू | 315 | 316 | | | | |
| 224 | पलको टोरी | 301 | 300 | | ब | | |
| 225 | पलका टोरी ईसागढ़ | 155 | 155 | | | | |
| 226 | पहाड़ा | 79 | 78 | 257 | ब्यानी | 463 | 462 |
| 227 | पहीला | 94 | 94 | 258 | बकनर | 169 | 168 |
| 228 | पाकरोड़ | 225 | 225 | 259 | बगनरी | 173 | 173 |
| 229 | पाकौन | 246 | 246 | 260 | बगलया | 87 | 87 |
| 230 | पाटई | 252 | 252 | 261 | बड़ागांव | 291 | 290 |
| 231 | पाठ खेड़ा | 232 | 231 | 262 | बड़ोरा | 125 | 126 |
| 232 | पारसोल | 144 | 144 | 263 | बनयाई | 358 | 357 |
| 233 | पारीछा | 392 | 391 | 264 | बमनाई | 431 | 430 |
| 234 | पिड़ीघटा | 49 | 50 | 265 | बमनाई हवेली | 333 | 332 |
| 235 | पिपनावदा | 307 | 307 | 266 | बमनावर | 198 | 199 |
| 236 | पिपरिया ईसागढ़ | 176 | 176 | 267 | बमूरिया दागी | 350 | 349 |
| 237 | पिपरिया काली | 435 | 434 | 268 | बमूरिया नई सराय | 254 | 257 |
| 238 | पिपरिया खेड़ा | 401 | 403 | 269 | बमूरिया फूट | 240 | 241 |
| 239 | पिपरिया ढाकोनी | 221 | 221 | 270 | बमूरिया मुनजपना | 5 | 5 |
| 240 | पिपरिया पछार | 305 | 304 | 271 | बमूरिया शाडोरा | 72 | 68 |
| 241 | पिपरिया राय | 404 | 401 | 272 | बरखेड़ा | 351 | 348 |
| 242 | पिपरेसरा | 130 | 130 | 273 | बरखेड़ा छज़ू | 444 | 440 |
| 243 | पिपरोदा बुजुर्ग | 167 | 166 | 274 | बरखेड़ा नई सराय | 38 | 36 |
| 244 | पिपरोदा मेहदपुर | 126 | 125 | 275 | बरखेड़ा फतेहपुर | 399 | 398 |
| 245 | पिपरोल नई सराय | 121 | 120 | 276 | बरखेड़ा लाल | 446 | 446 |
| 246 | पिपरोल शाडोरा | 63 | 65 | 277 | बरखेड़ा हेमराज | 306 | 305 |

# वर्णक्रमानुसार ग्रामों की सूची

| क्रम संख्या | ग्राम का नाम | स्थानीय कोड नम्बर 1971 | स्थानीय कोड नम्बर 1981 | क्रम संख्या | ग्राम का नाम | स्थानीय कोड नम्बर 1971 | स्थानीय कोड नम्बर 1981 |
|---|---|---|---|---|---|---|---|
| 1 | 2 | 3 | 4 | 1 | 2 | 3 | 4 |

## 6/2 अशोक नगर तहसील

| | | | | | | | |
|---|---|---|---|---|---|---|---|
| 278 | बरखेडी | 285 | 285 | | **भ** | | |
| 279 | बरोदिया डाकोनी | 205 | 200 | | | | |
| 280 | बरोदिया तूमेन | 451 | 453 | 313 | भगवानपुर | 348 | 132 |
| 281 | बरोदिया शाडीरा | 91 | 90 | 314 | भदली | 132 | 344 |
| 282 | बल्लापुर | 44 | 46 | 315 | भरोली | 196 | 196 |
| 283 | बलदेवपुर | 163 | 163 | 316 | भरका | 406 | 405 |
| 284 | बलनाई | 90 | 91 | 317 | भादोन | 336 | 336 |
| 285 | बहेरिया उर्फ रूपनगर | 181 | 181 | 318 | भिया खेडी | 233 | 229 |
| 286 | बहेरिया डाकोनी | 227 | 227 | 319 | भूरा खेडी | 403 | 400 |
| 287 | बांसखेडी | 485 | 484 | 320 | भेटुआ | 462 | 459 |
| 288 | बामरा | 377 | 372 | 321 | भेरोगढ़ | 172 | 172 |
| 289 | बांसा खेड़ो | 344 | 341 | 322 | भैसरवास | 372 | 374 |
| 290 | बासापुर | 283 | 283 | 323 | भैसरवास | 372 | 374 |
| 291 | बानोरा | 139 | 140 | 324 | भैलवासा | 136 | 136 |
| 292 | बाबूपुर मुहाल | 241 | 237 | 325 | भैसा | 11 | 13 |
| 293 | बामोरा | 481 | 480 | 326 | भोराई सराय | 12 | 10 |
| 294 | बामोरी ताल | 64 | 67 | 327 | भोरा ईसागढ़ | 137 | 137 |
| 295 | बामोरी भीमा | 327 | 325 | 328 | भोरा काछी | 361 | 361 |
| 296 | बामोरी ललोई | 253 | 253 | 329 | भोमलेगाव | 50 | 53 |
| 297 | बायबेनी | 229 | 230 | 330 | भोगावली | 33 | 33 |
| 298 | बार मह | 410 | 407 | 331 | भोरा खानी | 359 | 359 |
| 299 | बावड़ी खेडा | 452 | 450 | 332 | भोराज खेडी | 138 | 139 |
| 300 | बाहगा | 272 | 274 | | **म** | | |
| 301 | बिजोरी | 242 | 250 | | | | |
| 302 | बीरपुर | 464 | 463 | 333 | म्यापुर | 45 | 41 |
| 303 | बीमोर | 31 | 31 | 334 | मडखेडा | 304 | 303 |
| 304 | बुढाई | 159 | 159 | 335 | मडी तूमेन | 355 | 355 |
| 305 | बेधाई | 104 | 104 | 336 | मढना खिरिया | 26 | 21 |
| 306 | बेरखेडी तूमेन | 337 | 335 | 337 | मढी नई सराय | 98 | 98 |
| 307 | बेरखेडी मोनेरा | 419 | 420 | 338 | मढ़ी नामदार | 81 | 79 |
| 308 | बेहटा नई सराय | 25 | 28 | 339 | मढ़ी महिदपुर | 122 | 123 |
| 309 | बेहटा उर्फ गनेश खेडा | 192 | 191 | 340 | मढ़ी ललोई | 231 | 234 |
| 310 | बेलखेडी | 124 | 124 | 341 | मढ़ी हवेली | 73 | 71 |
| 311 | बेहरी पठार | 374 | 370 | 342 | मथनेर | 382 | 381 |
| 312 | बृजपुरा | 188 | 187 | 343 | मदागन | 384 | 383 |
| | | | | 344 | मन्हेटो | 157 | 157 |
| | | | | 345 | मनकपुर | 338 | 337 |

# वर्णक्रमानुसार ग्रामों की सूची

| क्रम संख्या | ग्राम का नाम | स्थानीय कोड नम्बर | | क्रम संख्या | ग्राम का नाम | स्थानीय कोड नम्बर | |
|---|---|---|---|---|---|---|---|
| | | 1971 | 1981 | | | 1971 | 1981 |
| 1 | 2 | 3 | 4 | 1 | 2 | 3 | 4 |

## 6/2 अशोकनगर तहसील

| | | | | | | | |
|---|---|---|---|---|---|---|---|
| 346 | मरडापुर | 339 | 343 | | र | | |
| 347 | मलखेड़ी | 360 | 358 | | | | |
| 348 | मसीदपुर | 424 | 425 | 381 | रसीदपर | 34 | 34 |
| 349 | महाना | 257 | 256 | 382 | रसूलपुर | 423 | 422 |
| 350 | महिदपुर | 267 | 268 | 383 | रांठ | 271 | 269 |
| 351 | महुआ खेड़ा कचनार | 470 | 468 | 384 | रावसर | 299 | 298 |
| 352 | महुआ खेड़ा तूमेन | 443 | 443 | 385 | राजगढ़ | 170 | 171 |
| 353 | महू आलमपुर | 475 | 470 | 386 | राजपुर | 474 | 461 |
| 354 | महूवन | 158 | 158 | 387 | राजे बामोरा | 74 | 72 |
| 355 | माधोपुर | 408 | 406 | 388 | रान नला | 251 | 251 |
| 356 | माधोपुर (अन्धोरा दीवान) | 162 | 161 | 389 | रानीखेड़ा | 364 | 363 |
| 357 | माधोपुर (रिजोदा) | 316 | 314 | 390 | रानीखेड़ा | 478 | 478 |
| 358 | मानक चौक | 116 | 116 | 391 | रातोत ल | 14 | 9 |
| 359 | मार्मोन | 179 | 180 | 392 | रामगढ़ | 119 | 119 |
| 360 | मारूखेड़ी | 224 | 222 | 393 | रायश्री | 118 | 118 |
| 361 | मारूक | 365 | 364 | 394 | रायपुर डाकोनी | 219 | 218 |
| 362 | मलखेड़ी | 107 | 107 | 395 | रायपुर नई सराय | 15 | 14 |
| 363 | मितपुरा | 140 | 141 | 396 | रावसर जागीर | 4 | 4 |
| 364 | मुड़ेरी ईसागढ़ | 164 | 164 | 397 | रिजोदा | 311 | 310 |
| 365 | मुड़ेरी नई सराय | 13 | 8 | 398 | रूपगढ़ | 174 | 174 |
| 366 | मुल्ला खेड़ी | 335 | 333 | 399 | रूसल्ला खुर्द नई सराय | 19 | 20 |
| 367 | मुस्यावदा | 76 | 77 | 400 | रूसल्ला खुर्द पछार | 342 | 339 |
| 368 | मुहल डेहर | 83 | 85 | 401 | रूसल्ला बुजुर्ग | 286 | 286 |
| 369 | मुहाल आनन्दपुर | 438 | 437 | 402 | रूसल्ला बुजुर्ग नई सराय | 113 | 114 |
| 370 | मुहाल मिलक | 75 | 76 | 403 | रूसल्ला झाडोरा | 51 | 51 |
| 371 | मुहाल लालपुर | 467 | 469 | 404 | रूसल्ली | 123 | 122 |
| 372 | मूंडरा कचनार | 456 | 454 | 405 | रहाना | 248 | 248 |
| 373 | मूंडरा डाकोनी | 226 | 226 | 406 | रेझा जागीर | 39 | 38 |
| 374 | मूंडरा नई सराय | 37 | 39 | 407 | रेपरी | 479 | 477 |
| 375 | मेनाई | 400 | 399 | | ल | | |
| 376 | मेहमूदा | 27 | 24 | 408 | लखाखेड़ी | 480 | 479 |
| 377 | मोहचार | 166 | 167 | 409 | लखेरी बमारनी | 309 | 308 |
| 378 | मोहनी राय | 363 | 360 | 410 | लिधोरा | 430 | 429 |
| 379 | मोहरी सोनेरा | 432 | 432 | 411 | लेहदपुर | 210 | 211 |
| 380 | मोहरी ज्ञान | 379 | 379 | 412 | लोहरैया | 46 | 43 |

# वर्णक्रमानुसार ग्रामों की सूची

| क्रम संख्या | ग्राम का नाम | स्थानीय कोड नम्बर | |
|---|---|---|---|
| | | 1971 | 1981 |
| 1 | 2 | 3 | 4 |

## 6/2 अशोकनगर तहसील

### ब

| | | | |
|---|---|---|---|
| 413 | बाजिदपुर | 415 | 415 |
| 414 | बिजबहुरा | 97 | 95 |
| 415 | बिजयपुरा | 216 | 215 |
| 416 | बिजयपुरा | 394 | 392 |

### श

| | | | |
|---|---|---|---|
| 417 | श्यामगढ़ | 177 | 178 |
| 418 | श्यामा टोरी | 231 | 208 |
| 419 | शंकरपुर | 214 | 207 |
| 420 | शंकरपुर | 289 | 287 |
| 421 | शान्तपुर | 187 | 188 |
| 422 | शाजापुर | 6 | 6 |
| 423 | शाडोरा | 77 | 75 |
| 424 | शाहपुर | 212 | 210 |
| 425 | शिवरामपुर | 108 | 109 |

### स

| | | | |
|---|---|---|---|
| 426 | सक्ति | 115 | 110 |
| 427 | सकरी | 150 | 150 |
| 428 | सड़मरा | 65 | 63 |
| 429 | सनऊ खेड़ी | 395 | 394 |
| 430 | सरजापुर | 211 | 206 |
| 431 | सलमाही | 328 | 318 |
| 432 | सलालपुर | 84 | 84 |
| 433 | सहबाजपुर | 449 | 452 |
| 434 | सहमूती | 234 | 232 |
| 435 | सहोदरी | 302 | 301 |
| 436 | सादोह | 268 | 267 |
| 437 | सागर | 447 | 445 |
| 438 | सागर खेड़ी | 217 | 219 |
| 439 | सावन | 454 | 448 |
| 440 | सिंगवासा | 492 | 491 |
| 441 | सिकन्दरा | 354 | 354 |
| 442 | सिजावट | 278 | 278 |
| 443 | सिमरिया | 323 | 322 |
| 444 | सिरनी | 145 | 145 |
| 445 | सिरसी नई सराय | 99 | 99 |
| 446 | सिरसी पछार | 325 | 323 |
| 447 | सिरसोदा | 429 | 428 |
| 448 | सिलपटी | 142 | 142 |
| 449 | सिवावन | 52 | 48 |
| 450 | सिहार | 262 | 259 |
| 451 | सीगाखेड़ी | 103 | 103 |
| 452 | सीहोर | 20 | 19 |
| 453 | सुमेर | 114 | 115 |
| 454 | सुमेर जागीर | 460 | 457 |
| 455 | सुल्तानपुर | 450 | 451 |
| 456 | सुहागपुर | 322 | 320 |
| 457 | सुखा कमखेड़ा | 472 | 473 |
| 458 | सेजी | 53 | 52 |
| 459 | जपरा | 411 | 410 |
| 460 | सेमर खेड़ी | 249 | 250 |
| 461 | सेमरा नूमेन | 448 | 447 |
| 462 | सेमरा बामोरा | 484 | 483 |
| 463 | सेमरा हाट | 417 | 416 |
| 464 | सेमरी अहीर | 386 | 385 |
| 465 | सेमरी जुम्मन | 391 | 390 |
| 466 | सेमरी लोहाबाद | 67 | 66 |
| 467 | सेमरी शाहबाद | 66 | 64 |
| 468 | सोनेरा | 418 | 419 |
| 469 | सोहन | 413 | 412 |
| 470 | सोहपुर | 29 | 27 |
| 471 | सोहला | 28 | 23 |

### ह

| | | | |
|---|---|---|---|
| 472 | हमीदपुर | 471 | 472 |
| 473 | हसनपुर | 106 | 106 |
| 474 | हाजीपुर | 60 | 60 |
| 475 | हिंगोनिया | 414 | 413 |
| 476 | हिन्नोद | 334 | 334 |
| 477 | हिनोतिया पछार | 332 | 330 |
| 478 | हिनोतिया फूट | 247 | 247 |
| 479 | हिनोतिया बघेला | 398 | 396 |

# वर्णक्रमानुसार ग्रामों की सूची

| क्रम संख्या | ग्राम का नाम | स्थानीय कोड नम्बर 1971 | स्थानीय कोड नम्बर 1981 | क्रम संख्या | ग्राम का नाम | स्थानीय कोड नम्बर 1971 | स्थानीय कोड नम्बर 1981 |
|---|---|---|---|---|---|---|---|
| 1 | 2 | 3 | 4 | 1 | 2 | 3 | 4 |

## 6/2 अशोकनगर तहसील

| | | | | | | | |
|---|---|---|---|---|---|---|---|
| 480 | हिनोतिया शाडोरा | 85 | 81 | | ल | | |
| 481 | हिमजा | 376 | 375 | 484 | लम्बकपुर | 368 | 367 |
| 482 | हैदर | 230 | 233 | | ज्ञ | | |
| 483 | हैवतपुर | 127 | 129 | 485 | ज्ञानपुर | 23 | 29 |

## 6/3 मुँगावली तहसील

| | | | | | | | |
|---|---|---|---|---|---|---|---|
| | अ | | | | ओ | | |
| 1 | अचलगढ़ | 166 | 166 | 18 | ओझरपुर | 294 | 294 |
| 2 | अतरेजी | 372 | 371 | 19 | ओडेर | 369 | 368 |
| 3 | अथाई खेड़ा | 282 | 282 | | क | | |
| 4 | अमझेरा | 47 | 47 | | | | |
| 5 | अमरोद | 124 | 124 | | | | |
| 6 | अमरोद | 333 | 332 | 20 | कटाखेडा चन्देरी | 59 | 59 |
| 7 | अमोदा | 334 | 333 | 21 | कटाखेडा सेहराई | 408 | 407 |
| 8 | अर्रोन | 88 | 88 | 22 | कडराना | 60 | 60 |
| 9 | अम्पत खेड़ी | 241 | 241 | 23 | कदवाया | 230 | 230 |
| | आ | | | 24 | कनावटा | 58 | 58 |
| | | | | 25 | कनेरा | 184 | 184 |
| 10 | आकमी | 215 | 215 | 26 | कर्र | 255 | 255 |
| 11 | आकेन | 141 | 141 | 27 | कर्रा | 186 | 186 |
| 12 | आमनचार | 180 | 180 | 28 | करनगढ़ | 202 | 202 |
| | इ | | | 29 | करमई | 68 | 68 |
| | | | | 30 | करीला महाल | 277 | 277 |
| 13 | इकोदिया | 330 | 329 | 31 | करैया तुर्क | 286 | 286 |
| 14 | इमलिया सेहराई | 90 | 90 | 32 | कस्बा काछी (मुंगावली) | 221 | 221 |
| 15 | इमलिया चंदेरी | 76 | 76 | 33 | कस्बा रेज (मुंगावली) | 220 | 220 |
| | उ | | | 34 | काकर मुंगावली | 387 | 386 |
| | | | | 35 | काकी खेड़ी | 322 | 320 |
| 16 | उमरिया चन्देरी | 57 | 57 | 36 | कारा तला | 169 | 169 |
| 17 | उमरिया सेहराई | 170 | 170 | 37 | काली | 172 | 172 |
| | | | | 38 | कावरीपुर | 403 | 402 |
| | | | | 39 | किमची खेडी | 389 | 388 |
| | | | | 40 | किरपिया | 16 | 16 |

# वर्णक्रमानुसार ग्रामों की सूची

| क्रम संख्या | ग्राम का नाम | स्थानीय कोड नम्बर | | क्रम संख्या | ग्राम का नाम | स्थानीय कोड नम्बर | |
|---|---|---|---|---|---|---|---|
| | | 1971 | 1981 | | | 1971 | 1981 |
| 1 | 2 | 3 | 4 | 1 | 2 | 3 | 4 |

## 6/3 मुँगावली तहसील

| | | | | | | | |
|---|---|---|---|---|---|---|---|
| 41 | किरोला | 207 | 207 | 75 | खोकसी | 264 | 264 |
| 42 | कुंवरपुर | 35 | 35 | 76 | खोपरा | 364 | 363 |
| 43 | कुकरिया | 252 | 252 | 77 | खोरीवारी | 156 | 156 |
| 44 | कुकरेठा | 131 | 131 | | | | |
| 45 | कुकाँवली | 362 | 361 | | ग | | |
| 46 | कुम्हर्रा | 350 | 349 | | | | |
| 47 | कुरवासा | 95 | 95 | 78 | गढ पहरा | 323 | 416 |
| 48 | कूपगढ़ | 1 | 1 | 79 | गढ़ला | 155 | 155 |
| 49 | केनवाया | 163 | 163 | 80 | गदूली | 348 | 347 |
| 50 | केशलोन | 293 | 293 | 81 | गरेठी | 157 | 157 |
| 51 | केशोपुर | 260 | 260 | 82 | गीला रोपा | 368 | 367 |
| 52 | कैथन | 160 | 160 | 83 | गुढ़ा | 183 | 183 |
| 53 | कोटरा | 34 | 34 | 84 | गुन्हेरू | 223 | 223 |
| 54 | कोथ्याई | 265 | 265 | 85 | गुपलिया | 328 | 327 |
| 55 | कोवापोह | 99 | 99 | 86 | गुरैया | 188 | 188 |
| | | | | 87 | गोकलपुर | 199 | 199 |
| | ख | | | 88 | गोधन | 20 | 20 |
| | | | | 89 | गोपीपुर | 256 | 256 |
| 56 | ख्यावदा | 8 | 8 | 90 | गोरा कला | 23 | 23 |
| 57 | खजूरिया मुंगावली | 355 | 554 | 91 | गोरा बहादुरपुर | 378 | 377 |
| 58 | खनीलपुर | 84 | 84 | 92 | गोरा मुंगावली | 218 | 218 |
| 59 | खाईखेड़ा | 527 | 326 | 93 | गोरा सेहराई | 100 | 100 |
| 60 | खाकरोन | 26 | 62 | 94 | गोविन्द खेडा | 143 | 143 |
| 61 | खालकोन | 510 | 514 | | | | |
| 62 | खागल | 61 | 61 | | घ | | |
| 63 | खानपुर चंदेरी | 40 | 40 | | | | |
| 64 | खानपुर पठार | 129 | 129 | 95 | घनश्यामपुर | 222 | 222 |
| 65 | खिरका टाका | 110 | 110 | 96 | घाट बमूरिया | 373 | 372 |
| 66 | खिरिया कला | 211 | 211 | 97 | घोसी हाना | 82 | 82 |
| 67 | खिरिया खर्द | 577 | 376 | | | | |
| 68 | खिरिया सहेराई | 161 | 161 | | च | | |
| 69 | खुजराई | 269 | 269 | 98 | चक खानपुर | 38 | 38 |
| 70 | खेरखाडी | 338 | 337 | 99 | चक छपरा | 78 | 78 |
| 71 | खेराई पिपरई | 142 | 142 | 100 | चक रतभानपुर | 273 | 273 |
| 72 | खेरपुर (मर्दन खेड़ी) | 138 | 138 | 101 | चकसिहपुर | 21 | 21 |
| 73 | खैरा | 25 | 25 | 102 | चकेरी | 81 | 81 |
| 74 | खैरी | 41 | 41 | 103 | चगलवाई | 128 | 128 |

# वर्णक्रमानुसार ग्रामों की सूची

| क्रम संख्या | ग्राम का नाम | स्थानीय कोड नम्बर | | क्रम संख्या | ग्राम का नाम | स्थानीय कोड नम्बर | |
|---|---|---|---|---|---|---|---|
| | | 1971 | 1981 | | | 1971 | 1981 |
| 1 | 2 | 3 | 4 | 1 | 2 | 3 | 4 |

## 6/3 सुँगावली तहसील

| | | | | | | | |
|---|---|---|---|---|---|---|---|
| 104 | चन्देरी कम्बा | 70 | 70 | | झ | | |
| 105 | चमराई | 287 | 287 | | | | |
| 106 | चाचूखेड़ा | 353 | 352 | 134 | झागर बमूरिया | 339 | 338 |
| 107 | चिन्कूपुर | 238 | 238 | 135 | झागर सुंगावली | 205 | 205 |
| 108 | चिमला | 2 | 2 | | ट | | |
| 109 | चिरबांस | 257 | 257 | | | | |
| 110 | चिरोली | 177 | 178 | 136 | टांडा | 356 | 355 |
| 111 | चीनिया | 91 | 91 | 137 | टांडा चन्देरी | 39 | 39 |
| 112 | चुरारी | 26 | 26 | 138 | टीटोर | 312 | 311 |
| | छ | | | 139 | टीला | 347 | 346 |
| | | | | 140 | टोडा | 49 | 49 |
| 113 | छपरा | 79 | 79 | 141 | टोरी | 198 | 198 |
| 114 | छितरी | 246 | 246 | | ड | | |
| 115 | छेवला | 262 | 262 | | | | |
| 116 | छेवलाई | 301 | 301 | 142 | डंगा बैरसिया | 4 | 4 |
| | | | | 143 | डबिया | 14 | 14 |
| | ज | | | 144 | डुगासरा | 80 | 80 |
| | | | | 145 | डोगर | 120 | 120 |
| 117 | जगजीवनपुर | 201 | 201 | 146 | डोगरा सुंगावली | 189 | 189 |
| 118 | जतोली | 346 | 343 | | ढ | | |
| 119 | जनकपुर | 176 | 176 | | | | |
| 120 | जमालेड़ी | 158 | 158 | 147 | ढिचरी | 214 | 214 |
| 121 | जमुनिया | 321 | 319 | 148 | ढिमचोली | 168 | 168 |
| 122 | जमूसर | 50 | 50 | 149 | ढिमरोली | 191 | 191 |
| 123 | जरन्तीपुर | 258 | 258 | 150 | ढिमरोली | 404 | 403 |
| 124 | जमाजीपुर | 118 | 118 | 151 | ढेकन | 284 | 284 |
| 125 | जलालपुर | 44 | 44 | 152 | ढोरिया | 307 | 307 |
| 126 | जलालपुर | 374 | 373 | | त | | |
| 127 | जसनखेड़ी | 371 | 370 | | | | |
| 128 | जसैया | 293 | 290 | 153 | तगारी | 101 | 101 |
| 129 | जाखलौन | 344 | 343 | 154 | तलारपुर | 152 | 152 |
| 130 | जारमल | 98 | 98 | 155 | तमाणा | 259 | 259 |
| 131 | जारोली धूरयाई | 313 | 312 | 156 | तारई पठार | 132 | 132 |
| 132 | जारोली बुजुर्ग | 341 | 340 | 157 | तारई सुंगावली | 247 | 247 |
| 133 | जादोगढ़ मुहाल | 133 | 133 | | | | |

# वर्णक्रमानुसार ग्रामों की सूची

| क्रम संख्या | ग्राम का नाम | स्थानीय कोड नम्बर | |
|---|---|---|---|
| | | 1971 | 1981 |
| 1 | 2 | 3 | 4 |

## 6/3 मुंगावली तहसील

| | | | |
|---|---|---|---|
| | **ध** | | |
| 158 | धोबोन | 117 | 117 |
| | **द** | | |
| 159 | दनोला | 30 | 30 |
| 160 | दमदमा | 317 | 316 |
| 161 | दलभानपुर | 271 | 271 |
| 162 | दिवलोन | 92 | 92 |
| 163 | देवकानी | 400 | 399 |
| 164 | देगमा | 147 | 147 |
| 165 | देवरछी | 182 | 182 |
| 166 | देवलखो | 11 | 11 |
| 167 | देसाई खेड़ा | 146 | 146 |
| 168 | दौलत खेड़ी | 148 | 148 |
| 169 | दौलतपुर | 190 | 190 |
| | **ध** | | |
| 170 | धमरामा मुहाल | 134 | 134 |
| 171 | धुडेर | 219 | 219 |
| | **न** | | |
| 172 | नगरिया | 412 | 409 |
| 173 | नगावर | 401 | 400 |
| 174 | नडेरी | 45 | 45 |
| 175 | नयाखेड़ा | 102 | 102 |
| 176 | नरखेड़ा | 354 | 353 |
| 177 | नसरतपुर | 410 | 408 |
| 178 | नाबरी | 97 | 97 |
| 179 | नागझिर | 411 | 410 |
| 180 | नादनखेड़ी | 345 | 344 |
| 181 | नानकपुर | 33 | 33 |
| 182 | नानोरा | 384 | 383 |
| 183 | नानोन | 94 | 94 |
| 184 | नारोन | 77 | 77 |
| 185 | नाहरगढ़ | 318 | 415 |
| 186 | निटर्रे | 212 | 212 |
| 187 | निधानपुर | 17 | 17 |
| 188 | निवार खेड़ा | 192 | 192 |
| 189 | नेहकाई | 326 | 325 |
| | **प** | | |
| 190 | प्यामी | 331 | 330 |
| 191 | प्यासी (पिपरई) | 153 | 153 |
| 192 | प्राणपुरा | 36 | 30 |
| 193 | पगरा | 6 | 6 |
| 194 | पचमनगर | 42 | 42 |
| 195 | पंचमपुर | 239 | 239 |
| 196 | पचमहुवा | 177 | 177 |
| 197 | पठारी | 179 | 179 |
| 198 | पथरिया | 292 | 292 |
| 199 | पन्डऊ | 249 | 249 |
| 200 | पहाड़पुर | 18 | 18 |
| 201 | पाटन | 319 | 317 |
| 202 | पाडरी च देरी | 22 | 22 |
| 203 | पाडरी मेहराई | 86 | 86 |
| 204 | पारकना | 237 | 237 |
| 205 | पाली | 181 | 181 |
| 206 | पिपरई | 150 | 150 |
| 207 | पिपरिया पिपरई | 304 | 304 |
| 208 | पिपरिया मल्हारगढ़ | 390 | 389 |
| 209 | पिपरिया रमपुरा | 337 | 336 |
| 210 | पिपरेमरा | 127 | 127 |
| 211 | पिपरोद | 114 | 114 |
| 212 | पिपरोदा | 31 | 31 |
| 213 | पिपरोदा | 315 | 314 |
| 214 | पीपरखेड़ा | 320 | 318 |
| 215 | पीर बामारी | 359 | 358 |
| 216 | पुरा आबाद | 283 | 283 |
| 217 | पुरा बीरान | 280 | 280 |
| 218 | पेऊढ़ाना | 253 | 253 |

# वर्णक्रमानुसार ग्रामों की सूची

| क्रम संख्या | ग्राम का नाम | स्थानीय कोड नम्बर 1971 | स्थानीय कोड नम्बर 1981 | क्रम संख्या | ग्राम का नाम | स्थानीय कोड नम्बर 1971 | स्थानीय कोड नम्बर 1981 |
|---|---|---|---|---|---|---|---|
| 1 | 2 | 3 | 4 | 1 | 2 | 3 | 4 |

## 6/3 मुँगावली तहसील

### फ

| | | | |
|---|---|---|---|
| 219 | फतयाबाद | 72 | 72 |
| 220 | फुटेरा | 416 | 321 |
| 221 | फुलवाड़ीपुर | 298 | 298 |
| 222 | फूलेदौ | 299 | 299 |

### ब

| | | | |
|---|---|---|---|
| 223 | बंधी | 342 | 341 |
| 224 | बकसनपुर | 139 | 139 |
| 225 | बधवा | 324 | 322 |
| 226 | बजावन | 185 | 185 |
| 227 | बडेरा | 32 | 32 |
| 228 | बनहाई | 314 | 313 |
| 229 | बनिया ढाना | 405 | 404 |
| 230 | बम्मन खिरिया | 229 | 229 |
| 231 | बमलोई ललोई | 119 | 119 |
| 232 | बपनुआ | 261 | 261 |
| 233 | बमूरिया | 278 | 278 |
| 234 | बर्रा | 303 | 303 |
| 235 | बर्री | 366 | 365 |
| 236 | बरखाना | 195 | 195 |
| 237 | बरखुवा | 335 | 334 |
| 238 | बरखेड़ा (अधारखेड़ा) | 300 | 300 |
| 239 | बरखेड़ा काछी | 343 | 342 |
| 240 | बरखेड़ा चन्देरी | 89 | 89 |
| 241 | बरखेडा जगाल | 329 | 328 |
| 242 | बरखेड़ा डाग | 413 | 412 |
| 243 | बरखेड़ा पिपरई | 250 | 250 |
| 244 | बरखेड़ी भोगी | 376 | 375 |
| 245 | बरबाह | 224 | 224 |
| 246 | बराना | 63 | 63 |
| 247 | बरोदिया पठार | 116 | 116 |
| 248 | बरोला | 263 | 263 |
| 249 | बहादुरपुर | 361 | 360 |
| 250 | बाकलपुर | 15 | 15 |
| 251 | बांसखेडी | 311 | 310 |
| 252 | बांसखेड़ी पिपरई | 254 | 254 |
| 253 | बाजना | 55 | 55 |
| 254 | बाढोली | 216 | 216 |
| 255 | बावरी खोह | 409 | 411 |
| 256 | बावरोद | 380 | 379 |
| 257 | बामोर हूर्रा | 27 | 27 |
| 258 | बामोरी | 187 | 187 |
| 259 | बामोरी खुटिया | 358 | 357 |
| 260 | बामोरी चन्देरी | 162 | 162 |
| 261 | बामोरी मुगावली | 244 | 244 |
| 262 | बारई | 103 | 103 |
| 263 | बारी | 51 | 51 |
| 264 | बिजलीपुर | 266 | 266 |
| 265 | बिजोरी | 234 | 234 |
| 266 | बिल्हेरू | 386 | 385 |
| 267 | बीधा | 85 | 85 |
| 268 | बीठला | 5 | 5 |
| 269 | बीड़ सरकार | 414 | 413 |
| 270 | बीला खेड़ा | 289 | 289 |
| 271 | बीला खेडी | 288 | 288 |
| 272 | बुढावली | 13 | 13 |
| 273 | बूढ़ी चन्देरी | 399 | 398 |
| 274 | बेगमपुर | 308 | 308 |
| 275 | बेदीपुर | 397 | 396 |
| 276 | बेरखेड़ी | 362 | 362 |
| 277 | बेलई | 296 | 296 |
| 278 | बेमरा | 135 | 135 |
| 279 | बेहटी | 54 | 54 |

### भ

| | | | |
|---|---|---|---|
| 280 | भ्याना | 383 | 382 |
| 281 | भटोनी | 130 | 130 |
| 282 | भतीजा | 52 | 52 |
| 283 | भरिया खेड़ी | 125 | 125 |
| 284 | भवानीपुर | 360 | 359 |
| 285 | भाडरी | 10 | 10 |
| 286 | भाग्यनुरा | 225 | 225 |

# वर्णक्रमानुसार ग्रामों की सूची

| क्रम संख्या | ग्राम का नाम | स्थानीय कोड नम्बर 1971 | स्थानीय कोड नम्बर 1981 | क्रम संख्या | ग्राम का नाम | स्थानीय कोड नम्बर 1971 | स्थानीय कोड नम्बर 1981 |
|---|---|---|---|---|---|---|---|
| 1 | 2 | 3 | 4 | 1 | 2 | 3 | 4 |

## 6/3 मुंगावली तहसील

| | | | | | | | |
|---|---|---|---|---|---|---|---|
| 287 | भीकली | 123 | 123 | 321 | मूडरा कला | 145 | 145 |
| 288 | भीलरी | 87 | 87 | 322 | मूडरा खाना | 295 | 295 |
| 289 | भेकड़ा | 385 | 384 | 323 | मूंडर खुर्द | 302 | 302 |
| 290 | भैंसोन कलां | 392 | 391 | 324 | मूंडरा बहादरा | 274 | 274 |
| 291 | भैंसोन खुर्द | 391 | 390 | 325 | मूंडरा मुंगावली | 226 | 226 |
| 292 | भोजपुर | 398 | 397 | 326 | मूंडरी | 154 | 154 |
| 293 | भोपाल | 209 | 209 | 327 | मेनखेड़ा | 151 | 151 |
| | | | | 328 | मोगरा | 96 | 96 |
| | म | | | 329 | मोहनपुर चंदेरी | 19 | 19 |
| 294 | मड़रोली | 402 | 401 | 330 | मोहनपुर सेहराई | 104 | 104 |
| 295 | मढावनं | 357 | 356 | 331 | मोहरीं तारई | 137 | 137 |
| 296 | मढ़ी खुर्द | 349 | 348 | 332 | मौजदी | 248 | 248 |
| 297 | मढ़ी चन्देरी | 93 | 93 | | | | |
| 298 | मढ़ी पिपरई | 267 | 267 | | र | | |
| 299 | मढ़ी बुजुर्ग | 415 | 323 | 333 | रखनेरा | 9 | 9 |
| 300 | मतावली | 351 | 350 | 334 | रतभानपुर | 417 | 417 |
| 301 | मदाना | 316 | 315 | 335 | रतवास | 272 | 272 |
| 302 | मदऊ खेड़ी | 203 | 203 | 336 | रमखिरिया | 245 | 245 |
| 303 | मनिहारी मुहाल | 136 | 136 | 337 | रमझाई | 279 | 279 |
| 304 | मदन खेड़ी | 200 | 200 | 338 | रामनगर | 75 | 75 |
| 305 | मल्हारगढ़ | 395 | 394 | 339 | रामपुर मुहाल | 291 | 291 |
| 306 | मलऊ खेड़ी | 375 | 374 | 340 | रामपुर मुहाल | 111 | 111 |
| 307 | मला खेडा | 53 | 53 | 341 | रिछा | 235 | 235 |
| 308 | मलावली | 276 | 276 | 342 | रुद्रपुर | 406 | 405 |
| 309 | महतपुर | 159 | 159 | 343 | रुमलेरा | 306 | 306 |
| 310 | महाराज खेड़ी | 396 | 395 | 344 | रूपली | 336 | 335 |
| 311 | महुआ खाड़ी | 419 | 419 | 345 | रूहाना | 228 | 228 |
| 312 | महोली | 3 | 3 | 346 | रेहटवास | 144 | 144 |
| 313 | मझौली | 382 | 381 | | | | |
| 314 | मानेत | 268 | 268 | | ल | | |
| 315 | मिर्जापुर | 367 | 366 | 347 | लडा खेड़ी | 394 | 393 |
| 316 | मीठाखेड़ा | 174 | 174 | 348 | लडैया खेड़ा | 65 | 65 |
| 317 | मोरकाबाद | 418 | 418 | 349 | लपनोरा | 381 | 380 |
| 318 | मुरादपुर | 37 | 37 | 350 | ललोई टाँका | 113 | 113 |
| 319 | मूसरी | 407 | 406 | 351 | लक्ष्मीपुरा | 285 | 285 |
| 320 | मूड़रा मल्हारगढ़ | 393 | 392 | 352 | लिधोरा कलां | 140 | 140 |

# वर्णक्रमानुसार ग्रामों की सूची

| क्रम संख्या | ग्राम का नाम | स्थानीय कोड नम्बर 1971 | स्थानीय कोड नम्बर 1981 | क्रम संख्या | ग्राम का नाम | स्थानीय कोड नम्बर 1971 | स्थानीय कोड नम्बर 1981 |
|---|---|---|---|---|---|---|---|
| 1 | 2 | 3 | 4 | 1 | 2 | 3 | 4 |

## 6/3 मुंगावली तहसील

| | | | | | | | |
|---|---|---|---|---|---|---|---|
| 353 | लिधोरा खुर्द | 105 | 105 | 382 | सिहपुरा चालदा | 73 | 73 |
| 354 | लिधोरा मुगावली | 197 | 197 | 383 | सिहपुर ताल | 71 | 71 |
| 355 | लिधोरा मुजल्ता | 7 | 7 | 384 | सिन्धियागढ़ | 204 | 204 |
| 356 | लुधाया | 64 | 64 | 385 | सिरमी | 196 | 196 |
| 357 | लुहारी पठार | 126 | 126 | 386 | सिरमोद | 46 | 46 |
| 358 | लुहारी मुंगावली | 210 | 210 | 387 | सिरसोरा | 379 | 378 |
| | | | | 388 | सिलावन मुंगावली | 206 | 206 |
| | व | | | 389 | सिलवारा कलां | 164 | 164 |
| | | | | 390 | सिलवारा खुर्द | 165 | 165 |
| 359 | वरधुवाया | 352 | 351 | 391 | सिलावन पिपरई | 270 | 270 |
| 360 | वसतपुर | 121 | 121 | 392 | सीगोन | 149 | 149 |
| 361 | विक्रमपर | 67 | 67 | 393 | सीतापुर | 232 | 232 |
| 362 | वेधाई | 122 | 122 | 394 | सिहोरा अचलगढ़ | 167 | 167 |
| | | | | 395 | सिहोरा मुगावली | 240 | 240 |
| | श | | | 396 | सुगुरुवा | 106 | 106 |
| | | | | 397 | सुनपुरा मुहाल | 108 | 108 |
| 363 | श्यामपुर | 281 | 281 | 398 | सुमेर | 340 | 339 |
| 364 | शकरपुर | 43 | 43 | 399 | सुरेल | 109 | 109 |
| 365 | शुक्लापुरी | 251 | 251 | 400 | सेमर खेडी | 208 | 208 |
| | | | | 401 | सेमरी अथाई | 275 | 275 |
| | स | | | 402 | सेमरी पिपरई | 309 | 309 |
| | | | | 403 | सेहराई | 175 | 175 |
| 366 | सगमपुर | 115 | 115 | 404 | सोहर | 66 | 66 |
| 367 | सकवारा | 29 | 29 | 405 | सोना | 56 | 56 |
| 368 | सल्लीदेह | 233 | 233 | 406 | सोनाई | 231 | 231 |
| 369 | सतपैया | 69 | 69 | 407 | सोना खेडी | 193 | 193 |
| 370 | सरदारपुर | 217 | 217 | 408 | सोपरा | 365 | 364 |
| 371 | सरसेदा | 173 | 173 | | | | |
| 372 | सराय | 74 | 74 | | ह | | |
| 373 | सलैया | 48 | 48 | | | | |
| 374 | सलोना मुहाल | 112 | 112 | 409 | हसनगर | 83 | 83 |
| 375 | सहपुरा | 227 | 227 | 410 | हसारी | 24 | 24 |
| 376 | सागर अथाई खेडा | 297 | 297 | 411 | हरदुआ | 194 | 194 |
| 377 | साजनमऊ कला | 243 | 243 | 412 | हलालपुर | 107 | 107 |
| 378 | साजनमऊ खुर्द | 242 | 242 | 413 | हाजी खेड़ी | 370 | 369 |
| 379 | साबल हेड़ा | 388 | 387 | 414 | हाल खेडी | 332 | 331 |
| 380 | सिंगारदा | 171 | 171 | 415 | हासनी | 325 | 324 |
| 381 | सावलहेड़ा | 305 | 305 | 416 | हिम्मीदा | 236 | 236 |

# वर्णक्रमानुसार ग्रामों की सूची

| क्रम संख्या | ग्राम का नाम | स्थानीय कोड नम्बर 1971 | स्थानीय कोड नम्बर 1981 | क्रम संख्या | ग्राम का नाम | स्थानीय कोड नम्बर 1971 | स्थानीय कोड नम्बर 1981 |
|---|---|---|---|---|---|---|---|
| 1 | 2 | 3 | 4 | 1 | 2 | 3 | 4 |

## 6/3 मुंगावली तहसील

| | | | | | | | |
|---|---|---|---|---|---|---|---|
| 417 | हिनोतिया | 12 | 12 | 419 | हुरेरी | 213 | 213 |
| 418 | हिरावल | 28 | 28 | | | | |

## 6/4 राघोगढ़ तहसील

### अ

| | | | | | | | |
|---|---|---|---|---|---|---|---|
| 1 | अगरपुरा | 437 | 439 | 26 | इकोदिया | 60 | 61 |
| 2 | अचकलपुर | 93 | 90 | 27 | इकोदिया | 156 | 156 |
| 3 | अजरोड़ा | 32 | 32 | 28 | इमलिया | 222 | 222 |
| 4 | अथाई खेड़ा | 368 | 369 | 29 | इमलिया | 395 | 389 |
| 5 | अमरगढ़ | 443 | 442 | 30 | इमलिया | 454 | 454 |
| 6 | अमरपुरा आबाद | 260 | 266 | 31 | इस्माईलपुर | 85 | 88 |
| 7 | अमरपुरा बीरान | 264 | 267 | 32 | इस्माईलपुर | 271 | 272 |
| 8 | अमोदा | 231 | 231 | 33 | इस्लामनगर | 279 | 288 |
| 9 | अरम खेड़ा | 232 | 232 | | | | |
| 10 | अर्लीपुरा | 65 | 64 | | ई | | |
| 11 | अलीगढ़ | 348 | 348 | 34 | ईसर डोड़ा | 105 | 105 |
| 12 | अहमदापुरा | 71 | 74 | | | | |
| 13 | अहीर खेड़ी | 70 | 69 | | उ | | |

### आ

| | | | | | | | |
|---|---|---|---|---|---|---|---|
| | | | | 35 | उकावद | 490 | 490 |
| 14 | आंवखेड़ा | 196 | 197 | 36 | उदयपुरा | 423 | 423 |
| 15 | आडेरया बल्यापुरा | 510 | 510 | 37 | उदयपुरी | 22 | 24 |
| 16 | आनन्दपुर | 45 | 51 | 38 | उमरिया | 124 | 124 |
| 17 | आम्बेड़ | 251 | 251 | 39 | उमरिया (धरनावदा) | 16 | 19 |
| 18 | आमखेड़ा मुगीस | 186 | 191 | 40 | उरझनया ई | 223 | 223 |
| 19 | आमखेड़ा राय | 177 | 177 | | | | |
| 20 | आमखेड़ा सूखा | 178 | 178 | | ऊ | | |
| 21 | आमल्या | 323 | 323 | 41 | ऊनी | 344 | 342 |
| 22 | आमल्या | 353 | 361 | | | | |
| 23 | आरोन | 230 | 230 | | ए | | |
| 24 | आलमपुर | 399 | 493 | | | | |
| 25 | आवन | 86 | 86 | 42 | एमना खेड़ी | 456 | 456 |

# वर्णक्रमानुसार ग्रामों की सूची

| क्रम संख्या | ग्राम का नाम | स्थानीय कोड नम्बर | | क्रम संख्या | ग्राम का नाम | स्थानीय कोड नम्बर | |
|---|---|---|---|---|---|---|---|
| | | 1971 | 1981 | | | 1971 | 1981 |
| 1 | 2 | 3 | 4 | 1 | 2 | 3 | 4 |

## 6/4 राघोगढ़ तहसील

### क

| | | | | | | | |
|---|---|---|---|---|---|---|---|
| 43 | कंजई | 393 | 393 | 78 | कूडई परसा | 102 | 102 |
| 44 | ककरयाई | 266 | 269 | 79 | कूंडई मारू | 357 | 357 |
| 45 | ककरूआ | 267 | 258 | 80 | कैदारपुरा | 487 | 487 |
| 46 | ककवासा | 21 | 23 | 81 | केरगढ़ | 335 | 337 |
| 47 | कजलिया | 438 | 437 | 82 | केलाशपुरा | 468 | 471 |
| 48 | कडैया | 97 | 97 | 83 | कोटरा | 5 | 6 |
| 49 | कडैया खेड़ा | 421 | 421 | 84 | कोटरा | 24 | 22 |
| 50 | कबूलपुरा | 25 | 21 | 85 | कोलारस | 430 | 428 |
| 51 | कमरपुरा | 96 | 96 | 86 | कोलुआ | 42 | 43 |
| 52 | कमलपुर डांग | 385 | 386 | 87 | कोलुआ | 179 | 179 |
| 53 | करमा खेड़ी | 33 | 33 | 88 | कोफुआ | 257 | 265 |
| 54 | करेला | 436 | 435 | 89 | कोलुआ | 457 | 457 |
| 55 | करैया | 193 | 193 | 90 | क्यापुर | 162 | 166 |
| 56 | करोदा | 173 | 175 | | | | |
| 57 | करोदी | 492 | 492 | | | | |
| 58 | करोदिया | 250 | 255 | | | | |
| 59 | कमलपुरा मैदानी | 418 | 418 | | | | |
| 60 | कस्बा मढ़ी | 192 | 194 | | | | |
| 61 | कहारपुरा | 452 | 451 | | | | |
| 62 | कांकरबास | 359 | 363 | | | | |
| 63 | कांठी | 328 | 328 | | | | |
| 64 | कांजी खेडा | 474 | 474 | | | | |
| 65 | कादरपुरा | 500 | 500 | | | | |
| 66 | किशनखेड़ी | 390 | 390 | | | | |
| 67 | किशनगंज उर्फ मोतीपुरा | 283 | 290 | | | | |
| 68 | किशनगढ | 119 | 119 | | | | |
| 69 | किशनपुरा | 195 | 195 | | | | |
| 70 | कीना खेड़ी | 466 | 466 | | | | |
| 71 | कुदैया | 57 | 57 | | | | |
| 72 | कुन्दा | 109 | 109 | | | | |
| 73 | कुन्दौनी | 206 | 206 | | | | |
| 74 | कुम्हरयाई | 245 | 245 | | | | |
| 75 | कुमरया | 106 | 106 | | | | |
| 76 | कुसमाद | 246 | 246 | | | | |
| 77 | कूडई डांग | 367 | 365 | | | | |

### ख

| | | | | | | | |
|---|---|---|---|---|---|---|---|
| 91 | खजूरी | 136 | 136 | | | | |
| 92 | खजूरी | 247 | 247 | | | | |
| 93 | खरगपुरा | 453 | 453 | | | | |
| 94 | खाती बाडा | 56 | 55 | | | | |
| 95 | खामखेड़ा | 148 | 148 | | | | |
| 96 | खिरनी | 180 | 180 | | | | |
| 97 | खिरिया | 10 | 10 | | | | |
| 98 | खिरिया | 76 | 75 | | | | |
| 99 | खिरिया दागी | 203 | 203 | | | | |
| 100 | खुशालपुर | 91 | 91 | | | | |
| 101 | खेजड़ा | 398 | 398 | | | | |
| 102 | खेजडा | 491 | 491 | | | | |
| 103 | खेजडा गुरुजी (धरनाबास) | 11 | 12 | | | | |
| 104 | खेरजा मुडा | 199 | 199 | | | | |
| 105 | खेड़ली | 270 | 271 | | | | |
| 106 | खेड़ली डांग | 386 | 384 | | | | |
| 107 | खेड़ली मैदानी | 407 | 407 | | | | |
| 108 | खेराड | 472 | 472 | | | | |
| 109 | खैरखेड़ा | 501 | 501 | | | | |
| 110 | खैरखेड़ी | 198 | 200 | | | | |
| 111 | खैरखेड़ी | 434 | 434 | | | | |
| 112 | खैरा | 112 | 111 | | | | |

# वर्णक्रमानुसार ग्रामों की सूची

| क्रम संख्या | ग्राम का नाम | स्थानीय कोड नम्बर 1971 | स्थानीय कोड नम्बर 1981 | क्रम संख्या | ग्राम का नाम | स्थानीय कोड नम्बर 1971 | स्थानीय कोड नम्बर 1981 |
|---|---|---|---|---|---|---|---|
| 1 | 2 | 3 | 4 | 1 | 2 | 3 | 4 |

## 6/4 राघोगढ़ तहसील

| | | | | | | | |
|---|---|---|---|---|---|---|---|
| 113 | खैराई | 116 | 116 | | च | | |
| 114 | खैराई | 214 | 214 | 142 | चंद्रपुरा | 462 | 464 |
| | ग | | | 143 | चन्दन खिरिया | 130 | 130 |
| | | | | 144 | चन्दन खिरिया (धरनावदा) | 12 | 11 |
| 115 | गऊमुख | 254 | 256 | 145 | चादन भेंट | 101 | 100 |
| 116 | गणेशपुरा | 446 | 443 | 146 | चादा खेडी | 8 | 8 |
| 117 | गणेशपुरा | 104 | 104 | 147 | चितरवास | 163 | 164 |
| 118 | गनेशपुरा | 402 | 401 | 148 | चितावर | 202 | 202 |
| 119 | गाजना | 427 | 430 | 149 | चिरोला | 224 | 224 |
| 120 | गाडरवाला | 49 | 47 | 150 | चेटाघर्री | 84 | 87 |
| 121 | गादेर | 345 | 343 | 151 | चैनपुरा | 64 | 71 |
| 122 | गारखेडा | 448 | 448 | 152 | चैनपुरा | 278 | 276 |
| 123 | गावरी | 308 | 313 | 153 | चोखेट | 225 | 225 |
| 124 | गजारी | 496 | 495 | 154 | चोपना | 201 | 201 |
| 125 | गरैया | 233 | 238 | 155 | चोपना | 508 | 508 |
| 126 | गूजर खेड़ी | 297 | 297 | 156 | चौडा खेडी | 317 | 319 |
| 127 | गेहूं खेडा | 210 | 210 | 157 | चौड़ा खेडी (टोंडी) | 18 | 15 |
| 128 | गैलोन | 118 | 117 | 158 | चौपडा | 255 | 257 |
| 129 | गोडिया | 248 | 248 | | छ | | |
| 130 | गोडिया | 432 | 432 | 159 | छतरपुर | 429 | 429 |
| 131 | गोदलपुर | 7 | 7 | | ज | | |
| 132 | गोपालगढ़ | 330 | 335 | 160 | जखोदा | 153 | 153 |
| 133 | गोपालपुरा | 73 | 72 | 161 | जमीराजपुरा | 475 | 475 |
| 134 | गोरीपुरा | 370 | 370 | 162 | जयरामपुरा | 294 | 294 |
| 135 | गोविन्दपुर | 207 | 207 | 163 | जलालपुरा | 369 | 374 |
| 136 | गोविन्दपुर | 300 | 300 | 164 | जसवन्तपुर | 215 | 215 |
| 137 | गोविन्दपुरा | 445 | 445 | 165 | जागरू | 414 | 414 |
| 138 | गौरा | 15 | 18 | 166 | जामनेर | 356 | 360 |
| | घ | | | 176 | जामी | 174 | 174 |
| 139 | घटावदा | 143 | 143 | 168 | जुगहा | 244 | 244 |
| 140 | घाटा खेडी | 9 | 9 | 169 | जुड़िया | 51 | 52 |
| 141 | घोघर | 40 | 39 | 170 | जैनपुर | 99 | 99 |

# वर्णक्रमानुसार ग्रामों की सूची

| क्रम संख्या | ग्राम का नाम | स्थानीय कोड नम्बर 1971 | स्थानीय कोड नम्बर 1981 | क्रम संख्या | ग्राम का नाम | स्थानीय कोड नम्बर 1971 | स्थानीय कोड नम्बर 1981 |
|---|---|---|---|---|---|---|---|
| 1 | 2 | 3 | 4 | 1 | 2 | 3 | 4 |

## 6/4 राघोगढ़ तहसील

| | | | | | | | |
|---|---|---|---|---|---|---|---|
| 171 | जैसलमेर | 320 | 320 | 193 | तूपन खेड़ी | 66 | 66 |
| | | | | 194 | तेजा खेड़ी | 481 | 482 |
| | झ | | | 195 | तेदोनी | 343 | 340 |
| 172 | झरपई | 382 | 373 | 196 | तोरई | 424 | 424 |
| 173 | झाझोन | 240 | 239 | | | | |
| 174 | झिनिया | 182 | 182 | | थ | | |
| | | | | 197 | थापना | 253 | 249 |
| | ट | | | 198 | थुनिया कुण्डल | 470 | 470 |
| 175 | टंक परोरिया | 161 | 161 | | | | |
| 176 | टांडा | 494 | 497 | | द | | |
| 177 | टोडरा | 351 | 352 | 199 | दल्या | 110 | 110 |
| 178 | टोड़ी | 17 | 14 | 200 | दावतपुरा | 19 | 13 |
| | | | | 201 | दिरोली | 467 | 467 |
| | ठ | | | 202 | दिलावरपुर | 289 | 289 |
| 179 | ठुकरावदा | 381 | 376 | 203 | दीवलवाड़ा | 315 | 309 |
| 180 | ठिकरिया खेड़ा | 288 | 286 | 204 | दुहावदा | 38 | 38 |
| | | | | 205 | दुर्गपुरा | 495 | 494 |
| | ड | | | 206 | देवपुर | 451 | 452 |
| | | | | 207 | देवमढ़ी | 147 | 147 |
| 181 | डगराई | 175 | 173 | 208 | देवरी | 134 | 134 |
| 182 | डोगर | 62 | 62 | 209 | देवापुरा | 365 | 380 |
| 183 | डोगर | 392 | 392 | 210 | देवापुरा | 435 | 436 |
| 184 | डोवा | 313 | 310 | 211 | देवीपुरा | 333 | 334 |
| | | | | 212 | देवीपुरा | 352 | 350 |
| | ढ | | | 213 | देहरी कला | 200 | 196 |
| | | | | 214 | देहरी खुर्द | 144 | 144 |
| 185 | ढाढोन्या | 358 | 362 | 215 | देहरी (धरनावदा) | 36 | 36 |
| 186 | ढाव | 52 | 54 | 216 | दौराना | 48 | 44 |
| 187 | ढिमरयाई | 155 | 154 | 217 | दौलतपुरा | 347 | 347 |
| | | | | | | | |
| | त | | | | ध | | |
| 188 | ताजपुरा | 403 | 403 | | | | |
| 189 | ताहरपुर | 208 | 208 | 218 | धपरड़ाई | 410 | 410 |
| 190 | तिघरा अहमद | 181 | 181 | 219 | धरनावदा | 3 | 3 |
| 191 | तिघरा चाच | 205 | 205 | 220 | धीना खेड़ी | 416 | 416 |
| 192 | तिलोकीपुरा | 486 | 486 | 221 | धीरजपुर | 362 | 355 |

# वर्णक्रमानुसार ग्रामों की सूची

| क्रम संख्या | ग्राम का नाम | स्थानीय कोड नम्बर | | क्रम संख्या | ग्राम का नाम | स्थानीय कोड नम्बर | |
|---|---|---|---|---|---|---|---|
| | | 1971 | 1981 | | | 1971 | 1981 |
| 1 | 2 | 3 | 4 | 1 | 2 | 3 | 4 |

## 6/4 राघोगढ़ तहसील

| | | | | | | | |
|---|---|---|---|---|---|---|---|
| 222 | धीरदेह | 108 | 108 | 254 | परेवा | 350 | 351 |
| | | | | 255 | पहाडगढ़ | 334 | 344 |
| | न | | | 256 | पहारूआ | 216 | 216 |
| | | | | 257 | पाटन | 121 | 121 |
| 223 | नटरियाई | 408 | 408 | 258 | पाटन | 372 | 367 |
| 224 | नठाई | 137 | 137 | 259 | पाड़र खेड़ी | 46 | 45 |
| 225 | नलखेड़ा | 440 | 440 | 260 | पाडरू | 268 | 250 |
| 226 | नसीरपुरा | 479 | 479 | 261 | पारकना | 301 | 301 |
| 227 | नाईपुरा | 364 | 353 | 262 | पालपुर | 82 | 82 |
| 228 | नागन खेड़ी | 484 | 484 | 263 | पाली | 138 | 139 |
| 229 | नागनपुर | 287 | 287 | 264 | पिपरिया जागीर | 187 | 186 |
| 230 | नादनेर | 54 | 53 | 265 | पिपरोदा | 354 | 356 |
| 231 | नारायणपुर | 292 | 292 | 266 | पिपरोदा कलां | 234 | 235 |
| 232 | नारायणपुरा | 380 | 383 | 267 | पिपरोदा मैना | 241 | 241 |
| 233 | नारोनी | 34 | 34 | 268 | पीपल्या | 314 | 312 |
| 234 | निनाया | 122 | 122 | 269 | पीपल खेडा | 482 | 480 |
| 235 | निबोदा | 171 | 172 | 270 | पीपल खेडी | 276 | 281 |
| 236 | नीमखेडी | 342 | 341 | 271 | पीपरा खेडी | 324 | 326 |
| 237 | नीमखेडी. | 298 | 298 | 272 | पिपरोदा खुर्द | 141 | 141 |
| 238 | निवारी | 422 | 422 | 273 | पीला घाटा | 285 | 277 |
| 239 | नूरपुर | 50 | 48 | 274 | पुना | 263 | 262 |
| 240 | नेब | 191 | 188 | 275 | पुरैना | 39 | 40 |
| 241 | नौहर | 98 | 98 | 276 | पुरैनी | 41 | 41 |
| | प | | | | फ | | |
| 242 | पचामी | 145 | 146 | 277 | फन खेडी | 59 | 59 |
| 243 | प्रेमगढ | 303 | 304 | 278 | फतेहपुर | 114 | 114 |
| 244 | पगारा | 47 | 46 | 279 | फाजलपुर | 312 | 311 |
| 245 | पचगोडिया | 371 | 375 | 280 | फेकरा | 284 | 278 |
| 246 | पडरयाई | 262 | 263 | | ब | | |
| 247 | पडरिया | 189 | 189 | | | | |
| 248 | पतलेश्वर | 211 | 211 | 281 | बहरा खेड़ी | 81 | 83 |
| 249 | पनवाडी हाट | 172 | 170 | 282 | बंजला | 377 | 377 |
| 250 | परजा खेडी | 170 | 171 | 283 | बंजारीपुरा | 379 | 382 |
| 251 | परवरिया | 460 | 460 | 284 | बृन्दावन | 219 | 219 |
| 252 | परसोलिया | 322 | 322 | 285 | बकान | 220 | 220 |
| 253 | परेवा | 159 | 158 | 286 | बड़ौदा कला | 488 | 488 |

# वर्णक्रमानुसार ग्रामों की सूची

| क्रम संख्या | ग्राम का नाम | स्थानीय कोड नम्बर 1971 | स्थानीय कोड नम्बर 1981 | क्रम संख्या | ग्राम का नाम | स्थानीय कोड नम्बर 1971 | स्थानीय कोड नम्बर 1981 |
|---|---|---|---|---|---|---|---|
| 1 | 2 | 3 | 4 | 1 | 2 | 3 | 4 |

## 6/4 राघोगढ़ तहसील

| | | | | | | | |
|---|---|---|---|---|---|---|---|
| 287 | बड़ौदा खुर्द | 425 | 425 | 324 | बाराखेड़ा | 100 | 101 |
| 288 | बदरपुर | 83 | 81 | 325 | बांला खेड़ी | 439 | 438 |
| 289 | बन्दरगढ़ा | 107 | 107 | 326 | बालापुर | 158 | 159 |
| 290 | बनयाई | 176 | 176 | 327 | बाला भेट | 26 | 26 |
| 291 | बनवीर खेड़ी | 235 | 234 | 328 | बावड़ी खेड़ा | 42 | 42 |
| 292 | बमूरिया | 2 | 2 | 329 | बिघनवांस | 406 | 405 |
| 293 | बमूरिया | 236 | 237 | 330 | बिशन खेड़ा | 272 | 270 |
| 294 | बर्रया | 87 | 85 | 331 | बिशन खेड़ा | 493 | 496 |
| 295 | बरखुआ | 53 | 50 | 332 | बिशनपुरा | 88 | 84 |
| 296 | बरखुआ | 258 | 260 | 333 | बीरपुर | 450 | 450 |
| 297 | बरखेड़ा | 321 | 321 | 334 | बीलखेड़ा | 485 | 485 |
| 298 | बरखेड़ा हाट | 129 | 129 | 335 | बुढ़ना | 464 | 463 |
| 299 | बरखेड़ी | 44 | 49 | 336 | बुढ़ैना | 237 | 236 |
| 300 | बरखेड़ी | 249 | 253 | 337 | बुधौरियां | 103 | 103 |
| 301 | बरखेड़ी | 304 | 303 | 338 | बुधौरिया | 458 | 458 |
| 302 | बरखेड़ी | 388 | 388 | 339 | बूढ़ा खेड़ा | 135 | 135 |
| 303 | बरखेड़ी राम | 477 | 477 | 340 | बूढ़ा डोंगरा | 131 | 131 |
| 304 | बरखेड़ी श्याम | 420 | 420 | 341 | बेरखेड़ी | 31 | 31 |
| 305 | बरखेड़ी हुसैनी | 469 | 468 | 342 | बेरखेड़ी | 338 | 330 |
| 306 | बरपनवारी | 168 | 168 | 343 | बेलका | 61 | 60 |
| 307 | बरमत | 318 | 318 | 344 | बेरवास | 409 | 409 |
| 308 | बरैया खेड़ा | 282 | 282 | 345 | बोरदा | 397 | 395 |
| 309 | बरोद | 157 | 157 | | भ | | |
| 310 | बल्लभगढ़ | 412 | 412 | | | | |
| 311 | बलरामपुरा उर्फ कोलूखात | 336 | 338 | 346 | भगवानपुर | 465 | 465 |
| 312 | बसन्तपुरा | 277 | 280 | 347 | भगोतीपुरा | 471 | 469 |
| 313 | बहादुरगढ़ | 74 | 77 | 348 | भदौड़ी | 14 | 17 |
| 314 | बहादुरगढ़ | 319 | 317 | 349 | भरमूला | 78 | 76 |
| 315 | बासखेड़ी | 243 | 243 | 350 | भादोर | 139 | 140 |
| 316 | बासखेड़ी | 497 | 498 | 351 | भुलाय | 6 | 4 |
| 317 | बाला खेड़ा | 396 | 394 | 352 | भूकनी | 326 | 324 |
| 318 | बाग नौलखा | 94 | 94 | 353 | भूतमड़ी | 142 | 142 |
| 319 | बापचा | 405 | 406 | 354 | भूमरा खेड़ी | 63 | 63 |
| 320 | बापची | 447 | 447 | 355 | भैरोगढ़ | 374 | 371 |
| 321 | बारछा | 339 | 333 | 356 | भैसाना | 68 | 68 |
| 322 | बारोद | 132 | 132 | 357 | भैसायला | 259 | 261 |
| 323 | बारोद | 463 | 461 | 358 | भोड़नी | 117 | 118 |

# वर्णक्रमानुसार ग्रामों की सूची

| क्रम संख्या | ग्राम का नाम | स्थानीय कोड नम्बर 1971 | स्थानीय कोड नम्बर 1981 | क्रम संख्या | ग्राम का नाम | स्थानीय कोड नम्बर 1971 | स्थानीय कोड नम्बर 1981 |
|---|---|---|---|---|---|---|---|
| 1 | 2 | 3 | 4 | 1 | 2 | 3 | 4 |
| | | | 6/4 राघोगढ़ तहसील | | | | |
| 359 | भोजपुरा | 376 | 366 | 394 | मोहनपुर | 75 | 73 |
| 360 | भोरा | 150 | 150 | 395 | मोहनपुर | 361 | 359 |
| 361 | भोलापुर | 72 | 67 | 396 | मोहम्मदपुर | 305 | 305 |
| | म | | | 397 | मोहम्मदपुर | 426 | 426 |
| | | | | 398 | मोहरी | 394 | 397 |
| | | | | 399 | मोहरी कलां | 149 | 149 |
| 362 | मंत | 459 | 459 | 400 | मोहरी खुर्द | 226 | 226 |
| 363 | मशा खेड़ी | 401 | 402 | | य | | |
| 364 | मकसूदनगढ़ | 444 | 444 | | | | |
| 365 | मझेरा | 483 | 483 | 401 | याकूबपुरा | 296 | 296 |
| 366 | मरोठिया | 252 | 252 | | र | | |
| 367 | मलिया खेड़ी | 360 | 364 | | | | |
| 368 | मलिया टोढ़ी | 55 | 56 | | | | |
| 369 | महमूद नगर | 329 | 329 | 402 | रघुनाथपुरा | 473 | 473 |
| 370 | महादेवपुरा | 337 | 332 | 403 | रघुपुर | 290 | 279 |
| 371 | महू | 327 | 327 | 404 | रजना खेड़ी | 20 | 20 |
| 372 | महू | 498 | 499 | 405 | रतनपुर | 384 | 385 |
| 373 | महुआ खेड़ा | 478 | 478 | 406 | रमपुरा | 449 | 449 |
| 374 | महुआ खेड़ा कलां | 190 | 190 | 407 | रसरामपुरा | 77 | 79 |
| 375 | महुआ खेड़ा खुर्द | 242 | 242 | 408 | राघोगढ़ कस्बा | 95 | 95 |
| 376 | महुआपुरा उर्फ महुआ खेड़ा | 389 | 396 | 409 | राघोपुरा | 355 | 358 |
| 377 | माधोपुरा | 503 | 503 | 410 | राघौपुरा | 325 | 325 |
| 378 | मानपुरा | 387 | 387 | 411 | राघोपुरा | 431 | 431 |
| 379 | मिरजापुर | 113 | 113 | 412 | राजगढ़ | 400 | 400 |
| 380 | मीरपुर | 280 | 284 | 413 | राजन खेड़ी | 204 | 204 |
| 381 | मूडरा खुर्द | 152 | 152 | 414 | राजपुरा | 307 | 307 |
| 382 | मूडरा माता | 212 | 212 | 415 | राजपुरा | 480 | 481 |
| 383 | मूड़िया गढ़ | 378 | 381 | 416 | राजा खेड़ी | 413 | 413 |
| 384 | मुरलीपुरा | 27 | 28 | 417 | रामगढ़ | 428 | 427 |
| 385 | मुहासा | 306 | 306 | 418 | रामगिर कलां | 239 | 240 |
| 386 | मुहासा | 183 | 183 | 419 | रामगिर खुर्द | 238 | 233 |
| 387 | मेरखेड़ी | 302 | 302 | 420 | रामटेक | 383 | 378 |
| 388 | मेरुखेड़ी | 415 | 415 | 421 | रामनगर | 281 | 283 |
| 389 | मोतीपुर | 391 | 391 | 422 | रामपुर | 221 | 221 |
| 390 | मोतीबह | 120 | 120 | 423 | रामपुरा | 90 | 93 |
| 391 | मोहनबाड़ा | 125 | 125 | 424 | रामपुरा | 309 | 314 |
| 392 | मोरदास | 363 | 354 | 425 | रामपुरा | 399 | 399 |
| 393 | मोहनपुर | 29 | 27 | | | | |

# वर्णक्रमानुसार ग्रामों की सूची

| क्रम संख्या | ग्राम का नाम | स्थानीय कोड नम्बर 1971 | स्थानीय कोड नम्बर 1981 | क्रम संख्या | ग्राम का नाम | स्थानीय कोड नम्बर 1971 | स्थानीय कोड नम्बर 1981 |
|---|---|---|---|---|---|---|---|
| 1 | 2 | 3 | 4 | 1 | 2 | 3 | 4 |
| | | **6/4 राघोगढ़ तहसील** | | | | | |
| 426 | रायपुर | 209 | 209 | 455 | शाहपुर | 476 | 476 |
| 427 | रायपुरा | 127 | 127 | 456 | शुजालगढ़ | 92 | 89 |
| 428 | रिजोदा | 227 | 227 | 457 | शेखपुर | 23 | 25 |
| 429 | रूमल्ला | 146 | 145 | 458 | शेरगढ़ | 349 | 349 |
| 430 | रूगनाथपुरा | 79 | 80 | 459 | शौरामपुरा | 293 | 293 |
| 431 | रूढ़ियाई | 37 | 37 | | **श्री** | | |
| 432 | रूसल्ली कलां | 197 | 198 | | | | |
| 433 | रूसल्ली खुर्द | 217 | 217 | 460 | श्रीपुरा | 80 | 78 |
| 433 | रूमिया | 133 | 133 | 461 | श्रीपुरा | 441 | 441 |
| 435 | रोरिया | 160 | 160 | | | | |
| | **ल** | | | | **स** | | |
| 436 | लड़ैया खेडा | 332 | 345 | | | | |
| 437 | लढया | 111 | 112 | 462 | सकतपुर | 58 | 58 |
| 438 | लक्ष्मणपुरा | 340 | 331 | 463 | सगाबर खेड़ा | 126 | 126 |
| 439 | लक्ष्मणपुरा | 502 | 502 | 464 | सनोतिया | 4 | 5 |
| 440 | लाडपुरा | 35 | 35 | 465 | सरवरपुर | 1 | 1 |
| 441 | लालपुर | 509 | 509 | 466 | सराई | 164 | 165 |
| 442 | लेग नगर | 506 | 506 | 467 | सरारी | 346 | 346 |
| | | | | 468 | सल्लमगढ़ | 411 | 411 |
| | **व** | | | 469 | सांकरा | 115 | 115 |
| | | | | 470 | सांडल | 165 | 167 |
| 443 | विजयपुर | 28 | 30 | 471 | सावरीनाथ | 286 | 285 |
| 444 | विजयपुर | 366 | 368 | 472 | साकटा | 505 | 505 |
| 445 | विजावदा | 373 | 379 | 473 | साकोन्या | 291 | 291 |
| 446 | वृसंगपुरा | 65 | 65 | 474 | सागर | 311 | 316 |
| 447 | वृसंगपुरा | 30 | 29 | 475 | सार महेला | 274 | 274 |
| | | | | 476 | सालह | 166 | 162 |
| | **श** | | | 477 | सालोटा | 341 | 339 |
| | | | | 478 | सावत खेड़ी | 275 | 275 |
| 448 | श्यामपुर | 433 | 433 | 479 | सावन भादों | 269 | 254 |
| 449 | श्योपुर | 265 | 268 | 480 | सिंगरामपुर | 507 | 507 |
| 450 | शंकरपुरा | 404 | 404 | 481 | सिया खेड़ी | 419 | 419 |
| 451 | शकरपुरा | 504 | 504 | 482 | सिरमी | 151 | 151 |
| 452 | शहरोग | 123 | 123 | 483 | सीना खेड़ी | 295 | 295 |
| 453 | शहबाजपुर | 229 | 229 | 484 | सुन्दर खेड़ी | 299 | 299 |
| 454 | शाह पिपरिया | 184 | 184 | 485 | सुन्दरपुरा | 489 | 489 |

# वर्णक्रमानुसार ग्रामों की सूची

| क्रम संख्या | ग्राम का नाम | स्थानीय कोड नम्बर | | क्रम संख्या | ग्राम का नाम | स्थानीय कोड नम्बर | |
|---|---|---|---|---|---|---|---|
| | | 1971 | 1981 | | | 1971 | 1981 |
| 1 | 2 | 3 | 4 | 1 | 2 | 3 | 4 |

## 6/4 राघोगढ़ तहसील

| | | | | | | | |
|---|---|---|---|---|---|---|---|
| 486 | सुनगयाई | 228 | 228 | 500 | हमीरगढ़ | 128 | 128 |
| 487 | सुमेरी | 375 | 372 | 501 | हरी खेड़ा | 455 | 455 |
| 488 | सुल्तानपुर | 261 | 264 | 502 | हरीपुर | 310 | 315 |
| 489 | सूजापुरा | 316 | 308 | 503 | हादीपुर | 218 | 218 |
| 490 | सूरजपुरा | 442 | 446 | 504 | हाफा खेड़ी | 185 | 185 |
| 491 | सेमरा | 273 | 273 | 505 | हिंगोना | 417 | 417 |
| 492 | सेमरा खेड़ा | 154 | 155 | 506 | हिंगोनिया | 167 | 163 |
| 493 | सेमरा खुर्द | 140 | 138 | 507 | हिनोतिया | 213 | 213 |
| 494 | सेमरा चांच | 169 | 169 | 508 | हुसैनपुर | 69 | 70 |
| 495 | सेहर खेड़ा | 331 | 331 | 509 | हुसैनपुरा | 195 | 192 |
| 496 | सोमपुर | 256 | 259 | | | | |
| 497 | सोहन खेड़ी | 461 | 462 | | | | |
| 498 | सौड़ा खेड़ी | 13 | 16 | | | | |
| | ह | | | | क्ष | | |
| 499 | हजरतपुर | 89 | 92 | 510 | क्षेत्रपाल | 188 | 187 |

## 6/5 चाचौड़ा तहसील

| | | | | | | | |
|---|---|---|---|---|---|---|---|
| | अ | | | | ई | | |
| 1 | अजगरा | 194 | 198 | 14 | ईटखेड़ी कला | 141 | 141 |
| 2 | अजगरी | 195 | 196 | 15 | ईट खेड़ी खुर्द | 145 | 144 |
| 3 | अमृत खेड़ी | 106 | 105 | | | | |
| 4 | अमरपुरा | 199 | 201 | | उ | | |
| 5 | अरन्या | 280 | 282 | 16 | उमरया खुर्द | 170 | 170 |
| 6 | अर्लो खेड़ी | 140 | 140 | | | | |
| | आ | | | | ऊ | | |
| | | | | 17 | ऊमरया कला | 119 | 119 |
| 7 | आकखेडी | 35 | 35 | 18 | ऊदोखेड़ी | 239 | 238 |
| 8 | आमखेड़ा | 71 | 72 | 19 | ऊपरी | 55 | 56 |
| 9 | आमवेह | 33 | 33 | 20 | ऊमापान | 256 | 255 |
| 10 | आमल्या | 109 | 109 | 21 | उमरथाना | 188 | 185 |
| 11 | आमल हेड़ा | 161 | 161 | | क | | |
| 12 | आमासेर | 251 | 250 | 22 | ककरूआ | 292 | 292 |
| 13 | आसाखेडी | 289 | 286 | 23 | कडैया कलां | 34 | 34 |

# वर्णक्रमानुसार ग्रामों की सूची

| क्रम संख्या | ग्राम का नाम | स्थानीय कोड नम्बर 1971 | स्थानीय कोड नम्बर 1981 | क्रम संख्या | ग्राम का नाम | स्थानीय कोड नम्बर 1971 | स्थानीय कोड नम्बर 1981 |
|---|---|---|---|---|---|---|---|
| 1 | 2 | 3 | 4 | 1 | 2 | 3 | 4 |

## 6/5 चाचौड़ातहसील

| | | | | | | | |
|---|---|---|---|---|---|---|---|
| 24 | कड़ैया खुर्द | 100 | 100 | | ख | | |
| 25 | कड़ैया चाचौड़ा | 242 | 240 | | | | |
| 26 | कनकनहेरू | 238 | 239 | 61 | खजूरिया बीरान | 14 | 14 |
| 27 | कमलपुर | 183 | 183 | 62 | खटक्या | 127 | 127 |
| 28 | कमलपुरा | 13 | 13 | 63 | खानोली | 219 | 220 |
| 29 | करमोदिया | 17 | 18 | 64 | खानपुरा | 8 | 6 |
| 30 | कराड़या | 81 | 78 | 65 | खानपुरा | 197 | 194 |
| 31 | कलूमपुरा | 164 | 164 | 66 | खिरिया खेरात | 44 | 44 |
| 32 | काकरया | 165 | 166 | 67 | खेजरां कला | 300 | 299 |
| 33 | कादया खेड़ी कलां | 130 | 130 | 68 | खेजड़ा कला रानी | 134 | 135 |
| 34 | कांदया खेड़ी खुर्द | 129 | 129 | 69 | खेजड़ा खुर्द | 198 | 195 |
| 35 | काधई | 47 | 47 | 70 | खेजरा बहेरा | 126 | 124 |
| 36 | कानाखेडी | 123 | 121 | 71 | खेजरा रामा | 38 | 37 |
| 37 | कारी करार | 172 | 172 | 72 | खेड़ली टाका | 120 | 120 |
| 38 | कालापीपल | 229 | 225 | 73 | खेड़ी आभा | 15 | 15 |
| 39 | किरवाड़ा | 263 | 262 | 74 | खेड़ी कला | 4 | 4 |
| 40 | किशनपुरा | 42 | 42 | 75 | खेड़ी घाटा | 6 | 9 |
| 41 | किशोरा | 283 | 283 | 76 | खेरबेह | 236 | 236 |
| 42 | कीना खेड़ी | 274 | 273 | 77 | खेरबेह कुम्भराज | 80 | 81 |
| 43 | कुभराज कस्बा | 58 | 58 | | | | |
| 44 | कुड़ारिया | 226 | 226 | | ग | | |
| 45 | कुदारा | 151 | 151 | | | | |
| 46 | कुदारी | 148 | 148 | 78 | गणेशपुरा | 39 | 39 |
| 47 | कुरवाई | 139 | 137 | 79 | गादेर | 285 | 285 |
| 48 | कुलम्बेह | 184 | 187 | 80 | गनेशपुरा | 147 | 147 |
| 49 | कुलम्बेह कुम्भराज | 24 | 23 | 81 | गमौनी | 104 | 103 |
| 50 | कूंजाखेड़ा | 111 | 111 | 82 | गाड़यापुरा | 150 | 150 |
| 51 | केकडया खुर्द | 53 | 53 | 83 | गाद्या | 84 | 86 |
| 52 | केवड़ी बीरान | 21 | 20 | 84 | गुन्जारी | 254 | 253 |
| 53 | केशोपुरा | 114 | 113 | 85 | गुलवाड़ा | 49 | 49 |
| 54 | केकडया कलां | 52 | 52 | 86 | गूजर खेड़ी बीरान | 31 | 28 |
| 55 | कोटरा | 248 | 247 | 87 | गूजर खेड़ी | 95 | 96 |
| 56 | कोदयापुरा | 297 | 296 | 88 | गूजर खेड़ी का पुरा | 30 | 30 |
| 57 | कोन्या कला | 273 | 272 | 89 | गेहूं खेड़ी | 286 | 284 |
| 58 | कोन्या डाग | 225 | 228 | 90 | गोन्या बेह | 257 | 256 |
| 59 | कोलुवा | 206 | 206 | 91 | गोपालगढ | 75 | 77 |
| 60 | कोलू खेडी | 3 | 2 | 92 | गोरया खेड़ा | 122 | 122 |

# वर्णक्रमानुसार ग्रामों की सूची

| क्रम संख्या | ग्राम का नाम | स्थानीय कोड नम्बर 1971 | स्थानीय कोड नम्बर 1981 | क्रम संख्या | ग्राम का नाम | स्थानीय कोड नम्बर 1971 | स्थानीय कोड नम्बर 1981 |
|---|---|---|---|---|---|---|---|
| 1 | 2 | 3 | 4 | 1 | 2 | 3 | 4 |

## 6/5 चाचौड़ा तहसील

| | | | | | | | |
|---|---|---|---|---|---|---|---|
| 93 | गाल्या हेड़ा | 125 | 125 | | झ | | |
| 94 | गौमुख | 92 | 92 | 120 | झारेड़ा | 69 | 67 |
| | घ | | | 121 | झिरी | 78 | 83 |
| | | | | 122 | झीकनी | 12 | 12 |
| 95 | घाटा खेड़ी | 200 | 202 | 123 | झूकरा | 179 | 175 |
| 96 | घाटा खेड़ी कुम्भराज | 144 | 145 | 124 | झूकरी | 178 | 174 |
| 97 | घोरला खेड़ा | 108 | 108 | 125 | झोरदा | 262 | 261 |
| 98 | घोरला खेड़ी | 112 | 115 | | ट | | |
| | च | | | | | | |
| 99 | चांदपुरा | 116 | 116 | 126 | टगरया कलां | 118 | 118 |
| 100 | चांरनपुरा | 215 | 216 | 127 | टगरया खुर्द | 117 | 117 |
| 101 | चीतोड़ा | 201 | 199 | 128 | टटूज खेड़ी | 96 | 98 |
| 102 | चौपन खुर्द | 202 | 205 | 129 | टुन्डावेह | 60 | 60 |
| 103 | चौपना | 146 | 146 | 130 | टूल्याखेड़ी | 107 | 106 |
| 104 | चौपन कला | 294 | 293 | 131 | टोड़ी | 282 | 280 |
| | छ | | | | ड | | |
| | | | | 132 | डावरया | 296 | 295 |
| 105 | छान चाचौड़ा | 218 | 218 | 133 | डोकरया खेड़ी | 268 | 267 |
| 106 | छोल्या | 59 | 59 | 134 | डोरया पुरा | 182 | 181 |
| | ज | | | 135 | डोल्लीपुरा | 94 | 97 |
| 107 | जटेरी | 275 | 274 | | त | | |
| 108 | जयसिंहपुरा | 212 | 212 | | | | |
| 109 | जलालपुरा | 166 | 167 | 136 | तरी पटनी | 5 | 5 |
| 110 | जस्तखेड़ी | 57 | 57 | 137 | तलावडा नजदीक आम्वेह | 18 | 17 |
| 111 | जामोन्या | 9 | 7 | 138 | तलावडा नजदीक मानई | 29 | 29 |
| 112 | जामोन्या कलां | 135 | 136 | 139 | तलावड़ा मजरा मानई | 74 | 73 |
| 113 | जामोन्या खुर्द | 85 | 88 | 140 | तलावडा मैंड़ा | 93 | 93 |
| 114 | जुझारपुरा | 245 | 245 | 141 | तलावली | 181 | 180 |
| 115 | जूनापानी | 224 | 223 | 142 | तुलसी खेड़ी | 121 | 123 |
| 116 | जोगीपुरा | 237 | 234 | 143 | तैलनी खेड़ा | 99 | 94 |
| 117 | जोगीपुरा उर्फ दांत | 23 | 22 | 144 | तैली गाव | 295 | 294 |
| 118 | जोगीपुर उर्फ मोतीपुरा | 168 | 168 | | | | |
| 119 | जोगी रोड़ा | 65 | 65 | | | | |

# वर्णक्रमानुसार ग्रामों की सूची

| क्रम संख्या | ग्राम का नाम | स्थानीय कोड नम्बर 1971 | स्थानीय कोड नम्बर 1981 | क्रम संख्या | ग्राम का नाम | स्थानीय कोड नम्बर 1971 | स्थानीय कोड नम्बर 1981 |
|---|---|---|---|---|---|---|---|
| 1 | 2 | 3 | 4 | 1 | 2 | 3 | 4 |

## 6/5 चाचौड़ा तहसील

| | | | | | | | |
|---|---|---|---|---|---|---|---|
| | द | | | 171 | पीपल्या मौती | 222 | 221 |
| | | | | 172 | पीपल्या सींगनपुर | 73 | 74 |
| 145 | दमदमपुरा | 186 | 186 | 173 | पीपल खेड़ी कला | 28 | 32 |
| 146 | दमनी | 209 | 208 | 174 | पीपल खेड़ी खुर्द | 162 | 162 |
| 147 | देदला | 189 | 190 | 175 | पीपल हेड़ा डांग | 163 | 163 |
| 148 | देहरी कुंभराज | 50 | 51 | 176 | पुरा बकान्या | 86 | 90 |
| 149 | देहली चाचौड़ा | 299 | 298 | 177 | पुरा लाखन वास | 278 | 277 |
| | | | | 178 | पेची | 260 | 259 |
| | ध | | | 179 | पोलास | 252 | 251 |
| 150 | धन्या खेड़ी | 19 | 19 | | फ | | |
| | न | | | 180 | फतेहपुर | 171 | 171 |
| 151 | नलखेड़ा | 214 | 214 | | ब | | |
| 152 | नवलपुरा | 207 | 207 | 181 | बंजारी कला | 20 | 21 |
| 153 | नाईपुरा कलां | 253 | 252 | 182 | बंजारी खुर्द | 82 | 79 |
| 154 | नाईपुरा खुर्द | 177 | 176 | 183 | बदरूआ | 37 | 38 |
| 155 | नारायणपुरा | 244 | 243 | 184 | ब्रम्हापुरा | 255 | 254 |
| 156 | निजामपुर | 128 | 128 | 185 | बकान्या | 87 | 89 |
| 157 | नेत्या खेड़ी | 247 | 246 | 186 | बड़नगर | 72 | 71 |
| 158 | नेनवास | 159 | 159 | 187 | बड़पुरा | 203 | 203 |
| 159 | नेशकलां | 250 | 249 | 188 | बड़ा गाव | 43 | 43 |
| 160 | नेशखुर्द | 234 | 233 | 189 | बडोदिया | 265 | 265 |
| | | | | 190 | बडौद | 66 | 66 |
| | प | | | 191 | बटावदा | 167 | 165 |
| | | | | 192 | बन्दरई | 105 | 107 |
| 161 | पाखरियापुरा | 235 | 235 | 193 | बनेट | 154 | 153 |
| 162 | पटनावारी | 97 | 99 | 194 | बमोरी | 259 | 258 |
| 163 | पटोदी | 213 | 213 | 195 | बरखुआ | 298 | 297 |
| 164 | परवरिया | 113 | 112 | 196 | बरखुआ कुम्भराज | 152 | 152 |
| 165 | परेवा | 249 | 248 | 197 | बरखेड़ा कलां | 110 | 110 |
| 166 | पागड़ी | 231 | 229 | 198 | बरखेड़ा खुर्द | 131 | 131 |
| 167 | पीपल्या कलां बागरी | 287 | 287 | 199 | बरखेड़ी | 190 | 191 |
| 168 | पीपल्या खुशाल | 176 | 182 | 200 | बलावली | 180 | 179 |
| 169 | पीपल्या नजदीक कोटरा | 243 | 242 | 201 | बहूखेड़ी | 64 | 64 |
| 170 | पीपल्याबेह | 169 | 169 | 202 | बाका खेडा | 11 | 11 |

# वर्णक्रमानुसार ग्रामों की सूची

| क्रम संख्या | ग्राम का नाम | स्थानीय कोड नम्बर 1971 | स्थानीय कोड नम्बर 1981 | क्रम संख्या | ग्राम का नाम | स्थानीय कोड नम्बर 1971 | स्थानीय कोड नम्बर 1981 |
|---|---|---|---|---|---|---|---|
| 1 | 2 | 3 | 4 | 1 | 2 | 3 | 4 |

## 6/5 चाचौड़ा तहसील

| | | | | | | | |
|---|---|---|---|---|---|---|---|
| 203 | बापचा वीरान | 26 | 27 | 235 | मानक चौक | 51 | 50 |
| 204 | बापचा बिक्रम | 303 | 302 | 236 | मानपुरा कुभराज | 56 | 55 |
| 205 | बापचा लहरिया | 210 | 211 | 237 | मानपुर चांचौड़ा | 241 | 241 |
| 206 | बापचे का पुरा | 27 | 31 | 238 | मालौनी | 290 | 289 |
| 207 | बालगुड़ा | 48 | 48 | 239 | मुड़िया खेड़ा | 115 | 114 |
| 208 | बांसाहेड़ा कलां | 1 | 1 | 240 | मुरेला | 230 | 230 |
| 209 | बाकाहेड़ा खुर्द | 2 | 3 | 241 | मूसरेली | 132 | 132 |
| 210 | बिलंगा खेड़ी | 70 | 68 | 242 | मुहासा कलां | 258 | 257 |
| 211 | बीसातपुर | 160 | 160 | 243 | मुहासा खुर्द | 191 | 189 |
| 212 | बीजनीपुरा | 216 | 217 | 244 | मूडरा | 124 | 126 |
| 213 | बीनागांव | 220 | 219 | 245 | मेरया खेड़ी कलां | 271 | 268 |
| 214 | बीबा खेड़ी | 301 | 301 | 246 | मेरया खेड़ी खुर्द | 227 | 227 |
| 215 | बीलखेडा | 204 | 204 | 247 | मोइया | 101 | 101 |
| 216 | बीलाखेड़ी | 149 | 149 | 248 | मोगरा | 158 | 157 |
| 217 | बूटा खेड़ा | 7 | 8 | 249 | मोनीपुरा | 10 | 10 |
| 218 | बेहड़ाबेह | 36 | 36 | 250 | मोनीपुरा आबाद | 22 | 24 |
| 219 | बोरका खेड़ा | 98 | 95 | 251 | मोहनपुर | 67 | 70 |
| 220 | बोरदा | 240 | 237 | 252 | मोहम्मदपुर कुम्भराज | 153 | 156 |
| | भ | | | 253 | मोहम्मदपुर (चांचौड़ा) | 261 | 260 |
| 221 | भमाबद | 46 | 46 | | र | | |
| 222 | भावपुरा बाबा | 269 | 270 | | | | |
| 223 | भानपुरा मीना | 270 | 269 | 254 | रतोधन | 291 | 291 |
| 224 | भूमला खेड़ी | 76 | 76 | 255 | रमड़ा | 196 | 193 |
| 225 | भेसूवा | 267 | 266 | 256 | रमड़ी | 192 | 192 |
| 226 | भोगीपुरा | 83 | 80 | 257 | रामटेरी | 277 | 276 |
| 227 | भोजपुरा | 25 | 26 | 258 | रामनगर खुर्द उर्फ लोधापुरा | 155 | 154 |
| 228 | भौरासा | 137 | 138 | 259 | रामपुरा कुम्भराज | 88 | 85 |
| | म | | | 260 | रामपुरा चांचौड़ा | 288 | 288 |
| 229 | मृगवास | 102 | 102 | 261 | रामसिंहपुरा | 208 | 209 |
| 230 | मदागन खालसा | 157 | 158 | 262 | रामसिंहपुरा खुर्द | 276 | 275 |
| 231 | मदागन माफी | 32 | 25 | 263 | रायपुरा | 133 | 133 |
| 232 | महेशपुरा | 217 | 215 | 264 | रूपाहेड़ी | 279 | 278 |
| 233 | माडा खेड़ा | 68 | 69 | 265 | रोड़ाखेड़ी | 143 | 142 |
| 234 | मागरोन | 185 | 188 | | | | |

# वर्णक्रमानुसार ग्रामों की सूची

| क्रम संख्या | ग्राम का नाम | स्थानीय कोड नम्बर 1971 | स्थानीय कोड नम्बर 1981 | क्रम संख्या | ग्राम का नाम | स्थानीय कोड नम्बर 1971 | स्थानीय कोड नम्बर 1981 |
|---|---|---|---|---|---|---|---|
| 1 | 2 | 3 | 4 | 1 | 2 | 3 | 4 |

## 6/5 चाचौड़ा तहसील

| | | | | | | | |
|---|---|---|---|---|---|---|---|
| | **ल** | | | 281 | सागर | 280 | 279 |
| | | | | 282 | सागोडया | 175 | 178 |
| 266 | लखनवास | 293 | 290 | 283 | सागोड़ी | 174 | 177 |
| 267 | लहरचा | 264 | 264 | 284 | सानई | 77 | 75 |
| 268 | लाखोरी | 272 | 271 | 285 | सिहारी | 138 | 139 |
| 269 | लाछोनी | 246 | 244 | 286 | सींगनपुर | 103 | 104 |
| 270 | लामाखेड़ा | 62 | 63 | 287 | सींगापुरा | 232 | 231 |
| 271 | लीलवेह कलां | 173 | 173 | 288 | सुन्दरपुरा | 283 | 281 |
| 272 | लीलवेह खुर्द | 89 | 87 | 289 | सतानदी | 156 | 155 |
| | | | | 290 | सेजन्या | 193 | 197 |
| | **व** | | | 291 | सेमली भोज | 228 | 224 |
| 273 | विनायक खेड़ी | 45 | 45 | 292 | सेवन्या | 16 | 16 |
| 274 | विरयाई | 40 | 41 | 293 | सोनाहेड़ा | 233 | 232 |
| 275 | वीरपुर | 41 | 40 | 294 | सोल्यावेह | 79 | 82 |
| | | | | 295 | सोलई | 90 | 84 |
| | **श** | | | | | | |
| | | | | | **ह** | | |
| 276 | श्यामपुरा | 187 | 184 | | | | |
| 277 | शोपरा | 142 | 143 | 296 | हनुमन खेड़ा | 61 | 61 |
| | | | | 297 | हरदोल खेड़ी | 205 | 200 |
| | **स** | | | 298 | हरीछा | 211 | 210 |
| | | | | 299 | पाथीपुरा | 91 | 91 |
| 278 | सांका कलां | 54 | 54 | 300 | हिगोनी | 302 | 300 |
| 279 | सांखा खुर्द | 136 | 134 | 301 | हिनोनौ | 223 | 222 |
| 280 | सांवलपुरा | 266 | 263 | 302 | होल्याहेड़ी | 63 | 62 |

# ALPHABETICAL LIST OF VILLAGES

| Sl. No. | Name of Village | L.C.No, 1971 | L.C.No, 1981 | Sl. No. | Name of Village | L.C.No. 1971 | L.C.No. 1981 |
|---|---|---|---|---|---|---|---|
| 1 | 2 | 3 | 4 | 1 | 2 | 3 | 4 |

## 6/1 Guna Tahsil

### A

| | | | | | | | |
|---|---|---|---|---|---|---|---|
| 1 | Agra | 380 | 420 | 33 | Bandha | 99 | 126 |
| 2 | Ahmadpur | 398 | 438 | 34 | Bandha | 280 | 318 |
| 3 | Ajit Kheda | 310 | 355 | 35 | Baniyani | 8 | 8 |
| 4 | Ajroda | 122 | 160 | 36 | Baniyani | 119 | 161 |
| 5 | Aklaum | 305 | 346 | 37 | Banna Kheda | 259 | 301 |
| 6 | Akoda | 531 | 97 | 38 | Bans Khedi | 46 | 58 |
| 7 | Amkheda | 164 | 205 | 39 | Bans Khedi | 147 | 188 |
| 8 | Amrod | 196 | 237 | 40 | Bans Khedi | 349 | 390 |
| 9 | Amrohi | 254 | 306 | 41 | Bans Khedi | 393 | 433 |
| 10 | Anandpur | 469 | 525 | 42 | Baraudiya | 301 | 340 |
| 11 | Anapura | 115 | 152 | 43 | Baraudiya (Bamori) | 58 | 78 |
| 12 | Anarad | 32 | 37 | 44 | Barbatoo | 339 | 380 |
| 13 | Andola | 396 | 436 | 45 | Barkheda | 326 | 366 |
| 14 | Antar Soona | 198 | 239 | 46 | Barkheda Bamori | 516 | 50 |
| 15 | Ari | 220 | 258 | 47 | Barkheda Dhekani | 424 | 465 |
| 16 | Atakhedi | 53 | 69 | 48 | Barkheda Gird | 493 | 547 |
| 17 | Ata Khedi | 343 | 384 | 49 | Barkheda Safa | 394 | 437 |
| | | | | 50 | Barkhwa | 250 | 279 |
| | | | | 51 | Barodiya Kalan | 173 | 215 |
| | | | | 52 | Barodiya Khurd | 180 | 224 |
| | **B** | | | 53 | Barru Khedi | 188 | 228 |
| | | | | 54 | Barwan | 38 | 40 |
| 18 | Bachhawada | 245 | 287 | 55 | Basar | 358 | 397 |
| 19 | Badali | 561 | 548 | 56 | Basari | 554 | 505 |
| 20 | Badera | 306 | 347 | 57 | Bawadi Kheda | 108 | 133 |
| 21 | Badhanpur | 529 | 95 | 58 | Bawrauda | 255 | 300 |
| 22 | Badi Kanthi | 341 | 381 | 59 | Behata Ghat | 429 | 470 |
| 23 | Bagheri | 73 | 100 | 60 | Benhata Jhir | 470 | 521 |
| 24 | Baghuriya | 507 | 39 | 61 | Ber Khedi | 170 | 213 |
| 25 | Bagoniya | 279 | 314 | 62 | Ber Khedi | 327 | 364 |
| 26 | Baheria | 231 | 268 | 63 | Ber Khedi | 406 | 447 |
| 27 | Bajranggarh | 461 | 503 | 64 | Bhadaura | 381 | 422 |
| 28 | Baksanpur | 157 | 197 | 65 | Bhainsa Tori | 530 | 91 |
| 29 | Ballapur | 416 | 457 | 66 | Bhaironghati | 248 | 291 |
| 30 | Bamori | 82 | 109 | 67 | Bhanpur | 540 | 146 |
| 31 | Bamori Buzurg | 448 | 490 | 68 | Bharatpur | 313 | 349 |
| 32 | Bamori Khurd | 171 | 214 | 69 | Bhataudiya | 169 | 209 |

# ALPHABETICAL LIST OF VILLAGES

| Sl. No. | Name of Village | L.C.No, 1971 | L.C.No, 1981 | Sl. No. | Name of Village | L.C.No. 1971 | L.C.No. 1981 |
|---|---|---|---|---|---|---|---|
| 1 | 2 | 3 | 4 | 1 | 2 | 3 | 4 |
| | | | **6/1 Guna Tahsil** | | | | |
| 70 | Bhaupura | 121 | 159 | 106 | Chak Guna | 444 | 486 |
| 71 | Bhawpura | 218 | 262 | 107 | Chak Hanumatpura | 268 | 312 |
| 72 | Bhidra | 101 | 128 | 108 | Chak Jeta Dongar | 552 | 514 |
| 73 | Bhidra | 265 | 298 | 109 | Chak Kansal | 127 | 167 |
| 74 | Bhilera | 553 | 509 | 110 | Chak Khurdon | 148 | 187 |
| 75 | Bhonra Gird | 484 | 538 | 111 | Chak Koluwa | 481 | 535 |
| 76 | Bhonra (Rampur) | 135 | 175 | 112 | Chak Londa | 6 | 7 |
| 77 | Bhoora Khedi | 244 | 283 | 113 | Chak Madhopur | 375 | 414 |
| 78 | Bhotupura | 52 | 64 | 114 | Chak Passi Kheda | 120 | 162 |
| 79 | Bhumara Khedi | 123 | 163 | 115 | Chak Pipalya | 140 | 179 |
| 80 | Bhura Khedi | 138 | 178 | 116 | Chak Sakatpura | 209 | 251 |
| 81 | Bila Khedi | 154 | 194 | 117 | Chak Singhadi | 182 | 222 |
| 82 | Bilai Kheda | 247 | 292 | 118 | Chak Vishwa Nagar | 158 | 198 |
| 83 | Bilas | 178 | 219 | 119 | Chandan Bhent | 224 | 267 |
| 84 | Bilauda | 276 | 316 | 120 | Chendera | 348 | 388 |
| 85 | Bilauda | 83 | 111 | 121 | Chandol | 468 | 523 |
| 86 | Bil Kheda | 534 | 138 | 122 | Chent Vari | 332 | 370 |
| 87 | Bila Bawadi | 422 | 463 | 123 | Chhaoni Guna | 447 | 488 |
| 88 | Biloniya | 441 | 479 | 124 | Chhapari | 204 | 246 |
| 89 | Binayak Khedi | 451 | 491 | 125 | Chhatarpur | 3 | 2 |
| 90 | Binda Khedi | 193 | 234 | 126 | Chhikari | 510 | 42 |
| 91 | Binda Rada | 114 | 151 | 127 | Chhinaira | 297 | 344 |
| 92 | Binkhyai | 213 | 255 | 128 | Chhipaun | 498 | 552 |
| 93 | Birampura | 7 | 5 | 129 | Chhirkheda | 353 | 393 |
| 94 | Birauli | 275 | 317 | 130 | Chhoti Kanthi | 340 | 382 |
| 95 | Bishanwara | 42 | 53 | 131 | Chidrau | 319 | 369 |
| 96 | Bisoniya | 177 | 218 | 132 | Chil Kheda | 217 | 264 |
| 97 | Bongla | 85 | 112 | 133 | Chim | 195 | 230 |
| 98 | Boodhakheda | 239 | 284 | 134 | Chitoda | 35 | 32 |
| 99 | Borkheda | 459 | 498 | 135 | Chitodi | 25 | 30 |
| 100 | Borkheda Dang | 547 | 210 | 136 | Chorol | 425 | 466 |
| 101 | Brija Bamori | 146 | 185 | 137 | Churahi | 499 | 554 |
| 102 | Budera | 342 | 343 | 138 | Churaila | 137 | 181 |
| 103 | Bukhari | 34 | 31 | | | | |
| | | **C** | | | | **D** | |
| 104 | Chakari | 511 | 41 | 139 | Dastoli Ber | 337 | 378 |
| 105 | Chak Deopur | 258 | 302 | 140 | Dastoli Ghat | 336 | 377 |

# ALPHABETICAL LIST OF VILLAGES

| Sl. No. | Name of Village | L.C.No, 1971 | L.C.No, 1981 | Sl. No. | Name of Village | L.C.No. 1971 | L.C.No. 1981 |
|---|---|---|---|---|---|---|---|
| 1 | 2 | 3 | 4 | 1 | 2 | 3 | 4 |

## 6/1 Guna Tahsil

| | | | | | | | |
|---|---|---|---|---|---|---|---|
| 141 | Dehra | 64 | 88 | | **F** | | |
| 142 | Dehri Fatehgarh | 98 | 125 | 176 | Fatehgarh | 103 | 131 |
| 143 | Dehri (Bamori) | 40 | 49 | 177 | Fatehpur | 233 | 276 |
| 144 | Deogarh | 321 | 362 | | **G** | | |
| 145 | Deopur | 206 | 243 | 178 | Gadalalmar | 41 | 51 |
| 146 | Deopur | 260 | 303 | 179 | Gadariya Kondar | 298 | 283 |
| 147 | Deori Dang | 559 | 519 | 180 | Gader | 458 | 500 |
| 148 | Devri Mar | 482 | 536 | 181 | Gajanai | 407 | 448 |
| 149 | Dhadhan Khedi | 144 | 184 | 182 | Gajipur | 392 | 434 |
| 150 | Dhamkan | 256 | 299 | 183 | Gandhotri | 544 | 148 |
| 151 | Dhamnar | 387 | 428 | 184 | Ganesh Kheda | 300 | 337 |
| 152 | Dhanauriya | 12 | 16 | 185 | Ganeshpura | 5 | 6 |
| 153 | Dhanoriya | 155 | 195 | 186 | Ganespura | 202 | 248 |
| 154 | Dharawala | 75 | 102 | 187 | Ganeshpura | 208 | 250 |
| 155 | Dhimarpura | 39 | 45 | 188 | Gankar Kheda | 246 | 293 |
| 156 | Dholbaj | 183 | 224 | 189 | Garha | 175 | 216 |
| 157 | Dhurdhuru | 500 | 555 | 190 | Garha Kheda | 558 | 517 |
| 158 | Dibiya Manpur | 521 | 68 | 191 | Gadhala | 354 | 396 |
| 159 | Digdoli | 525 | 74 | 192 | Garhala Gird | 467 | 524 |
| 160 | Digdoli | 538 | 142 | 193 | Gadhali | 524 | 71 |
| 161 | Dinola | 291 | 343 | 194 | Garhla Ujari | 54 | 73 |
| 162 | Dobra | 110 | 143 | 195 | Geda Barra | 238 | 294 |
| 163 | Doharda | 59 | 79 | 196 | Geda Barra | 556 | 515 |
| 164 | Dongri | 49 | 65 | 197 | Gehunkheda Gird | 472 | 526 |
| 165 | Dongar Khedi | 136 | 176 | 198 | Gehunkheda | 50 | 63 |
| 166 | Dongarpur | 63 | 84 | 199 | Gid Khoh | 557 | 516 |
| 167 | Doshpur | 403 | 444 | 200 | Gola Khedi | 167 | 207 |
| 168 | Dudhai | 207 | 245 | 201 | Gomchi Kheda | 373 | 417 |
| 169 | Dudhauniya | 234 | 274 | 202 | Gopalpur | 408 | 449 |
| 170 | Dumawan | 132 | 172 | 203 | Gopalpur | 519 | 56 |
| 171 | Dumawan (Bamori) | 57 | 77 | 204 | Gopalpura | 230 | 273 |
| 172 | Dunai | 386 | 426 | 205 | Gopalpur Taktaiya | 491 | 546 |
| 173 | Dungasra | 377 | 418 | 206 | Gora | 426 | 467 |
| 174 | Durgapur | 356 | 394 | 207 | Goriya | 184 | 227 |
| | **E** | | | 208 | Guna (Kasba) | 446 | 484 |
| 175 | Endwara | 150 | 189 | | | | |

# ALPHABETICAL LIST OF VILLAGES

| Sl. No. | Name of Village | L.C.No, 1971 | L.C.No. 1981 | Sl. No. | Name of Village | L.C.No. 1971 | L.C.No. 1981 |
|---|---|---|---|---|---|---|---|
| 1 | 2 | 3 | 4 | 1 | 2 | 3 | 4 |

## 6/1 Guna Tahsil

| | | | | | | | |
|---|---|---|---|---|---|---|---|
| 209 | Gurha | 133 | 174 | 240 | Jamara | 391 | 432 |
| 210 | Gwar Kheda | 90 | 116 | 241 | Jamdera | 293 | 334 |
| 211 | Gwar Kheda | 382 | 423 | 242 | Jeta Dongar | 550 | 513 |
| | | | | 243 | Jhagar | 156 | 196 |
| | **H** | | | 244 | Jhir | 560 | 520 |
| | | | | 245 | Jhirauli | 284 | 326 |
| 212 | Hamirpur | 111 | 149 | 246 | Jhiri | 537 | 136 |
| 213 | Hankla | 28 | 34 | 247 | Jhoomka | 94 | 121 |
| 214 | Hanmatpura | 229 | 272 | 248 | Johari | 14 | 11 |
| 215 | Hansali | 379 | 421 | | | | |
| 216 | Hanumat Kheda | 16 | 14 | | **K** | | |
| 217 | Hanumat Kheda | 307 | 348 | | | | |
| 218 | Harigarh | 465 | 507 | 249 | Kakaruwa Dang | 68 | 82 |
| 219 | Haripur | 211 | 252 | 250 | Kakruwamar | 517 | 52 |
| 220 | Haripur | 352 | 392 | 251 | Kala Pahad | 351 | 395 |
| 221 | Hasalpura | 357 | 399 | 252 | Kalechhari | 312 | 351 |
| 222 | Hastnapur | 277 | 324 | 253 | Kali Talaiya | 513 | 46 |
| 223 | Hathi khudan | 226 | 265 | 254 | Kalora | 96 | 123 |
| 224 | Hilagana | 455 | 495 | 255 | Kanari | 159 | 201 |
| 225 | Hinautiya | 70 | 94 | 256 | Kanchanpura | 201 | 242 |
| 226 | Hinotiya Gird | 485 | 539 | 257 | Kandhai | 261 | 305 |
| 227 | Hinotiya Miyana | 400 | 441 | 258 | Kandhaun | 495 | 550 |
| 228 | Hirapur | 456 | 497 | 259 | Kanhera | 153 | 193 |
| 229 | Hirnauda | 194 | 231 | 260 | Kanja | 421 | 462 |
| 230 | Hirnauda | 359 | 400 | 261 | Kankra | 492 | 545 |
| | | | | 262 | Kansal | 126 | 166 |
| | **I** | | | 263 | Kapasi | 1 | 1 |
| | | | | 264 | Karamda | 87 | 114 |
| 231 | Ikodiya | 295 | 338 | 265 | Karamdi | 88 | 113 |
| 232 | Ikodiya | 480 | 534 | 266 | Karaud | 477 | 531 |
| 233 | Imaliya | 149 | 192 | 267 | Karili | 324 | 375 |
| 234 | Imjhara | 409 | 453 | 268 | Karnawata | 314 | 357 |
| | | | | 269 | Karondiya | 497 | 553 |
| | **J** | | | 270 | Karra Kheda | 508 | 43 |
| | | | | 271 | Karri | 315 | 356 |
| 235 | Jaganpur | 450 | 493 | 272 | Katariya | 555 | 506 |
| 236 | Jageshwari | 107 | 135 | 273 | Kawar Bamori | 56 | 75 |
| 237 | Jaitpura | 13 | 13 | 274 | Kakdi | 30 | 29 |
| 238 | Jaitpura | 466 | 508 | | | | |
| 239 | Jalampura | 294 | 335 | | | | |

# ALPHABETICAL LIST OF VILLAGES

| Sl. No. | Name of Village | L.C.No, 1971 | L.C.No, 1981 | Sl. No. | Name of Village | L.C.No. 1971 | L.C.No. 1981 |
|---|---|---|---|---|---|---|---|
| 1 | 2 | 3 | 4 | 1 | 2 | 3 | 4 |
| | **6/1 Guna Tahsil** | | | | | | |
| 275 | Khadela | 69 | 93 | 312 | Kothiya | 431 | 472 |
| 276 | Khaijra Baba | 165 | 204 | 313 | Kudka | 100 | 127 |
| 277 | Khaijara Guna | 473 | 527 | 314 | Kumhari | 24 | 24 |
| 278 | Khaira | 328 | 367 | 315 | Kundaura | 350 | 391 |
| 279 | Khairauda | 199 | 240 | 316 | Kundi Kheda | 86 | 119 |
| 280 | Khairoda | 72 | 96 | 317 | Kundol | 402 | 442 |
| 281 | Khajuri | 364 | 405 | 318 | Kunwarpur | 522 | 70 |
| 282 | Kharagpur | 185 | 226 | 319 | Kusmoda | 449 | 489 |
| 283 | Kharagpur | 383 | 427 | 320 | Kushepur | 125 | 165 |
| 284 | Kharra Kheda | 61 | 81 | 321 | Kusum Khoh | 523 | 67 |
| 285 | Kharrawata | 48 | 62 | | | | |
| 286 | Khas Kheda | 179 | 220 | | L | | |
| 287 | Kherar Kheda | 302 | 339 | | | | |
| 288 | Kheri Khata | 278 | 322 | 322 | Lada Kheda | 322 | 360 |
| 289 | Kherla | 66 | 85 | 323 | Lahar Ghat | 371 | 411 |
| 290 | Khiriya | 221 | 259 | 324 | Lahar Kota | 388 | 430 |
| 291 | Khiriya | 299 | 336 | 325 | Lakhana Khedi | 543 | 147 |
| 292 | Khiriya Gird | 486 | 542 | 326 | Laldant | 267 | 304 |
| 293 | Khchri | 21 | 22 | 327 | Laloni | 134 | 173 |
| 294 | Khonkar | 370 | 412 | 328 | Lapchora | 528 | 87 |
| 295 | Khuja | 503 | 558 | 329 | Laxmipura | 22 | 23 |
| 296 | Khutiyari | 84 | 110 | 330 | Lodera | 93 | 120 |
| 297 | Khutyawad | 390 | 431 | 331 | Lohpal | 501 | 560 |
| 298 | Khwawada | 205 | 244 | 332 | Luhari | 9 | 9 |
| 299 | Kilampur | 311 | 353 | 333 | Luhari | 514 | 47 |
| 300 | Kindar | 434 | 475 | | | | |
| 301 | Kishangarh | 176 | 217 | | M | | |
| 302 | Kishangarh | 413 | 454 | 334 | Machhariya | 91 | 117 |
| 303 | Kishanpura | 128 | 168 | 335 | Madhopur | 374 | 416 |
| 304 | Kishanpur Barkudi | 518 | 57 | 336 | Madhopura | 212 | 253 |
| 305 | Kohan | 118 | 158 | 337 | Madi khedi | 81 | 108 |
| 306 | Kolu Khedi | 545 | 155 | 338 | Magrana | 404 | 445 |
| 307 | Koluwamar | 483 | 537 | 339 | Magroda | 124 | 164 |
| 308 | Kontar | 192 | 233 | 340 | Maharajpura | 210 | 249 |
| 309 | Kota | 536 | 137 | 341 | Mahodara | 282 | 323 |
| 310 | Kota Padon | 36 | 25 | 342 | Mahu Garha | 453 | 494 |
| 311 | Kotra | 257 | 307 | 343 | Mahu Khan | 414 | 455 |

# ALPHABETICAL LIST OF VILLAGES

| Sl. No. | Name of Village | L.C.No, 1971 | L.C.No, 1981 | Sl. No. | Name of Village | L.C.No. 1971 | L.C.No. 1981 |
|---|---|---|---|---|---|---|---|
| 1 | 2 | 3 | 4 | 1 | 2 | 3 | 4 |

## 6/1 Guna Tahsil

| | | | | | | | |
|---|---|---|---|---|---|---|---|
| 344 | Mahur | 432 | 473 | 381 | Muhal Kaloni | 74 | 101 |
| 345 | Mahu Karkeki | 333 | 368 | 382 | Muhalpur | 452 | 492 |
| 346 | Mahuwa Kheda | 2 | 3 | 383 | Mundol | 71 | 90 |
| 347 | Mahuwa Kheda | 15 | 12 | 384 | Muradpur | 163 | 203 |
| 348 | Majraniya | 20 | 21 | 385 | Musredi | 304 | 345 |
| 349 | Majhola | 335 | 376 | 386 | Myana | 372 | 413 |
| 350 | Makraudi | 270 | 308 | 387 | Myapur alias Dhanwadi | 296 | 342 |
| 351 | Makrawada | 271 | 309 | | **N** | | |
| 352 | Mali | 200 | 241 | | | | |
| 353 | Mali | 263 | 311 | 388 | Nagda | 325 | 363 |
| 354 | Mamla | 109 | 144 | 389 | Nagehara | 272 | 313 |
| 355 | Mamata | 232 | 270 | 390 | Nagphani Salaiya | 45 | 55 |
| 356 | Mana | 33 | 33 | 391 | Nainsuhaya | 475 | 530 |
| 357 | Mana | 462 | 504 | 392 | Nakatpur | 292 | 332 |
| 358 | Mangwar | 479 | 533 | 393 | Nana Khedi | 440 | 482 |
| 359 | Mangwar | 253 | 288 | 394 | Nanipura | 241 | 286 |
| 360 | Manpur | 399 | 439 | 395 | Narwada | 26 | 27 |
| 361 | Maretiya alias salakhana | 215 | 254 | 396 | Nasira | 367 | 408 |
| 362 | Madhai | 329 | 371 | 397 | Nautoriya | 249 | 285 |
| 363 | Marki Mahu | 287 | 328 | 398 | Nayagaon | 317 | 350 |
| 364 | Mawan | 437 | 478 | 399 | Nehgawan | 219 | 257 |
| 365 | Mehra | 323 | 365 | 400 | Nibhera | 104 | 130 |
| 366 | Minkhyai | 378 | 419 | 401 | Nibheri | 105 | 129 |
| 367 | Mirjapur | 551 | 518 | 402 | Nihalgarh | 316 | 359 |
| 368 | Mirwada | 541 | 141 | 403 | Nohar | 506 | 556 |
| 369 | Mitaipura | 463 | 510 | 404 | Nonera | 533 | 99 |
| 370 | Miyanwali Jhiriya alias Nayagaon | 225 | 266 | 405 | Nonpura | 68 | 92 |
| 371 | Modka | 162 | 202 | 406 | Norai | 526 | 76 |
| 372 | Mohanpur Kalan | 222 | 260 | | **O** | | |
| 373 | Mohanpur Khurd | 240 | 281 | | | | |
| 374 | Mohri | 476 | 529 | 407 | Okhari Kheda | 464 | 511 |
| 375 | Moi | 151 | 190 | | **P** | | |
| 376 | Moiya | 496 | 551 | 408 | Pachora | 76 | 103 |
| 377 | Moodra Hanuman | 160 | 199 | 409 | Padariya | 401 | 443 |
| 378 | Mor Khedi | 65 | 89 | 410 | Padmankhedi | 368 | 409 |
| 379 | Mor Khedi | 362 | 403 | 411 | Padon | 29 | 26 |
| 380 | Motipura | 252 | 290 | 412 | Padura | 235 | 275 |

# ALPHABETICAL LIST OF VILLAGES

| Sl. No. | Name of Village | L.C.No, 1971 | L.C.No, 1981 | Sl. No. | Name of Village | L.C.No. 1971 | L.C.No. 1981 |
|---|---|---|---|---|---|---|---|
| 1 | 2 | 3 | 4 | 1 | 2 | 3 | 4 |
| | | | **6/1 Guna Tahsil** | | | | |
| 413 | Pagara | 428 | 469 | 450 | Prayagpur | 532 | 98 |
| 414 | Pakhar | 117 | 157 | 451 | Puraini | 420 | 461 |
| 415 | Pali | 376 | 415 | 452 | Pura Luhari | 515 | 48 |
| 416 | Panchti | 97 | 124 | 453 | Pura-Posar | 214 | 261 |
| 417 | Panj | 548 | 501 | | **R** | | |
| 418 | Papawan | 172 | 211 | | | | |
| 419 | Paranth | 60 | 80 | 454 | Radhapura | 4 | 4 |
| 420 | Paronda | 512 | 44 | 455 | Rahraun | 509 | 38 |
| 421 | Parsoda | 489 | 540 | 456 | Rai | 281 | 321 |
| 422 | Parwah | 145 | 186 | 457 | Raipur | 384 | 425 |
| 423 | Patai | 236 | 277 | 458 | Rajola | 346 | 389 |
| 424 | Patan | 47 | 59 | 459 | Rajpura | 31 | 35 |
| 425 | Patna | 166 | 206 | 460 | Ramnagar | 130 | 169 |
| 426 | Patna | 274 | 320 | 461 | Rampur | 77 | 104 |
| 427 | Patharıya | 139 | 177 | 462 | Rampuriya | 542 | 140 |
| 428 | Pathi | 112 | 153 | 463 | Raniganj | 251 | 282 |
| 429 | Pipaliya | 141 | 180 | 464 | Rasulpur | 502 | 561 |
| 430 | Pipal Khedi | 89 | 115 | 465 | Ratai | 527 | 83 |
| 431 | Pipal Khedi | 102 | 132 | 466 | Ratanpura | 203 | 247 |
| 432 | Pipal Khedi | 262 | 296 | 467 | Ratanpura | 269 | 310 |
| 433 | Pipal Khedi | 546 | 154 | 468 | Ratanpura | 345 | 386 |
| 434 | Piparauda | 227 | 269 | 469 | Ratnagir | 152 | 191 |
| 435 | Piparauda Gird | 487 | 544 | 470 | Ratwara | 23 | 20 |
| 436 | Piparauda Harun | 397 | 440 | 471 | Reh-jhani | 418 | 459 |
| 437 | Piparauda Kalan | 474 | 528 | 472 | Rehpura | 309 | 354 |
| 438 | Piparoda Khurd | 439 | 481 | 473 | Richhai | 369 | 410 |
| 439 | Piproda Keshraj | 412 | 452 | 474 | Richhaira | 427 | 468 |
| 440 | Pipraudi | 266 | 295 | 475 | Rihana | 186 | 225 |
| 441 | Pipariya | 303 | 341 | 476 | Rori | 430 | 471 |
| 442 | Pipariya | 436 | 477 | 477 | Rundguna | 443 | 485 |
| 443 | Pipariya Madau | 419 | 460 | | **S** | | |
| 444 | Pita Khedi | 471 | 522 | | | | |
| 445 | Poonam Khedi | 395 | 435 | 478 | Sagoriya | 389 | 429 |
| 446 | Porkho | 330 | 373 | 479 | Sakatpur | 438 | 480 |
| 447 | Porkho Chak | 331 | 374 | 480 | Sakatpur (Phateh) | 539 | 145 |
| 448 | Poru Khedi | 190 | 236 | 481 | Salaiya Rao | 44 | 54 |
| 449 | Prithviganj | 223 | 263 | | | | |

# ALPHABETICAL LIST OF VILLAGES

| Sl. No. | Name of Village | L.C.No, 1971 | L.C.No, 1981 | Sl. No. | Name of Village | L.C.No. 1971 | L.C.No. 1981 |
|---|---|---|---|---|---|---|---|
| 1 | 2 | 3 | 4 | 1 | 2 | 3 | 4 |
| | **6/1 Guna Tahsil** | | | | | | |
| 482 | Salauda | 338 | 379 | 519 | Singhariya | 318 | 358 |
| 483 | Samarsinga | 187 | 229 | 520 | Singhpur | 355 | 398 |
| 484 | Sand Kheda | 344 | 385 | 521 | Singwasa | 442 | 483 |
| 485 | Sangai | 288 | 329 | 522 | Sirsi | 320 | 361 |
| 486 | Sanwada | 347 | 387 | 523 | Sirasi Kalan | 490 | 543 |
| 487 | Sanawani | 242 | 280 | 524 | Siras i Khurd | 488 | 541 |
| 488 | Saray | 237 | 278 | 525 | Sojna | 460 | 502 |
| 489 | Saretha | 520 | 66 | 526 | Sonda | 116 | 156 |
| 490 | Sarkhandi | 435 | 476 | 527 | Sonkhara | 55 | 72 |
| 491 | Sarkheda | 18 | 18 | 528 | Sonthi | 457 | 499 |
| 492 | Sarkhoh | 505 | 559 | 529 | Suator | 308 | 352 |
| 493 | Sartala | 283 | 325 | 530 | Suhaya | 142 | 182 |
| 494 | Satanpur | 494 | 549 | 531 | Sujakhedi | 161 | 200 |
| 495 | Sawra Modi | 189 | 235 | 532 | Sumer | 216 | 256 |
| 496 | Sawra Pahadi | 174 | 212 | 533 | Sumer | 411 | 451 |
| 497 | Seimar | 415 | 456 | 534 | Sutai | 385 | 424 |
| 498 | Semari | 549 | 512 | | **T** | | |
| 499 | Semra | 113 | 150 | | | | |
| 500 | Semra Kheda | 131 | 171 | 535 | Tajpur | 264 | 297 |
| 501 | Sendhuwa | 366 | 407 | 536 | Tajpur | 286 | 327 |
| 502 | Sepura | 67 | 86 | 537 | Taknera | 363 | 404 |
| 503 | Sesupura | 43 | 60 | 538 | Takodiya | 129 | 170 |
| 504 | Shahpur | 365 | 406 | 539 | Tanda | 285 | 319 |
| 505 | Shahpur | 454 | 496 | 540 | Tarapur | 334 | 372 |
| 506 | Shekhpur | 168 | 208 | 541 | Tarawata | 417 | 458 |
| 507 | Sherpur | 273 | 315 | 542 | Theuwa | 197 | 238 |
| 508 | Shyampur | 191 | 232 | 543 | Tili | 19 | 19 |
| 509 | Shyampur | 410 | 450 | 544 | Tili Kheda | 504 | 557 |
| 510 | Salaita | 37 | 36 | 545 | Tilwada | 289 | 330 |
| 511 | Silawati | 11 | 15 | 546 | Tinsyahi | 361 | 402 |
| 512 | Silawati | 78 | 105 | 547 | Toriya | 433 | 474 |
| 513 | Silawati | 423 | 464 | 548 | Tuiya Kheda | 17 | 17 |
| 514 | Silepur | 92 | 118 | 549 | Tumda | 95 | 122 |
| 515 | Simraud | 243 | 289 | | **U** | | |
| 516 | Singa Khedi | 535 | 139 | | | | |
| 517 | Singarpur | 360 | 401 | | | | |
| 518 | Singhadi | 181 | 223 | 550 | Udaipuri | 290 | 331 |

# ALPHABETICAL LIST OF VILLAGES

| Sl. No. | Name of Village | L.C.No. 1971 | L.C.No. 1981 | Sl. No. | Name of Village | L.C.No. 1971 | L.C.No. 1981 |
|---|---|---|---|---|---|---|---|
| 1 | 2 | 3 | 4 | 1 | 2 | 3 | 4 |

## 6/1 Guna Tahsil

| | | | | | | | |
|---|---|---|---|---|---|---|---|
| 551 | Ukawad | 405 | 446 | | **V** | | |
| 552 | Ukawad Kalan | 80 | 107 | | | | |
| 553 | Ukawad Khurd | 79 | 106 | 557 | Vanhe | 143 | 183 |
| 554 | Umardha | 106 | 134 | 558 | Vardha | 10 | 10 |
| 555 | Umariya | 445 | 487 | 559 | Vijaypura | 478 | 532 |
| 556 | Umri | 228 | 271 | 560 | Virauli | 27 | 28 |
| | | | | 561 | Vitthalpur | 51 | 61 |

## 6/2 Ashoknagar Tahsil

| | | | | | | | |
|---|---|---|---|---|---|---|---|
| | **A** | | | 25 | Badagaon | 291 | 290 |
| 1 | Agrai | 168 | 169 | 26 | Badora | 125 | 126 |
| 2 | Ajleshwar | 263 | 263 | 27 | Baganari | 173 | 173 |
| 3 | Akhaidan | 331 | 331 | 28 | Bagulya | 87 | 87 |
| 4 | Akhaighat | 1 | 3 | 29 | Bahanga | 272 | 274 |
| 5 | Akhai Krishna | 68 | 74 | 30 | Baheri Pachhar | 374 | 370 |
| 6 | Akhai Tappa | 426 | 423 | 31 | Daheriya Alias Roopnagar | 181 | 181 |
| 7 | Aklon | 182 | 183 | 32 | Baheriya Dhakoni | 227 | 227 |
| 8 | Amahi Nai Saray | 255 | 254 | 33 | Bajidpur | 415 | 415 |
| 9 | Amahi Kachnar | 434 | 431 | 34 | Bakhtar | 169 | 168 |
| 10 | Amahi Pachhar | 362 | 362 | 35 | Baldevpur | 163 | 163 |
| 11 | Amhera | 258 | 260 | 36 | Ballapur | 44 | 46 |
| 12 | Amkheda Nai Saray | 17 | 17 | 37 | Batri | 90 | 91 |
| 13 | Amkheda Tumen | 437 | 436 | 38 | Bamnai | 431 | 430 |
| 14 | Amoda | 388 | 387 | 39 | Bamnai Haweli | 333 | 332 |
| 15 | Amrod Badhu | 110 | 111 | 40 | Bamnawar | 198 | 199 |
| 16 | Amrod Saddu | 111 | 112 | 41 | Bamora | 481 | 480 |
| 17 | Amrod Singrana | 101 | 101 | 42 | Bamooriya Dangi | 350 | 349 |
| 18 | Anandpur | 183 | 182 | 43 | Bamooriya Foot | 240 | 241 |
| 19 | Anghora Chukharu | 153 | 152 | 44 | Bamooriya Munajpata | 5 | 5 |
| 20 | Anghora Diwan | 160 | 160 | 45 | Bamooriya Shadora | 72 | 68 |
| 21 | Anwari | 296 | 296 | 46 | Bamori Bhima | 327 | 325 |
| 22 | Ashoknagar Kasba | 288 | 485 | 47 | Bamori Laloi | 253 | 253 |
| 23 | Aurangabel Khedi | 21 | 22 | 48 | Bamori Tal | 64 | 67 |
| | | | | 49 | Bamuriya Naisaray | 254 | 257 |
| | **B** | | | 50 | Banora | 139 | 140 |
| | | | | 51 | Bansapur | 283 | 283 |
| 24 | Babupur Muhal | 241 | 237 | 52 | Bansara | 377 | 372 |

# ALPHABETICAL LIST OF VILLAGES

| Sl. No. | Name of Village | L.C.No. 1971 | L.C.No. 1981 | Sl. No. | Name of Village | L.C.No. 1971 | L.C.No. 1981 |
|---|---|---|---|---|---|---|---|
| 1 | 2 | 3 | 4 | 1 | 2 | 3 | 4 |
| | | | **6/2 Ashoknagar Tahsil** | | | | |
| 53 | Bansa Khedi | 344 | 341 | 90 | Bhonra Khati | 359 | 359 |
| 54 | Banskhedi | 485 | 484 | 91 | Bhonra Nai Saray | 12 | 10 |
| 55 | Banyai | 358 | 357 | 92 | Bhonsalegaon | 50 | 53 |
| 56 | Barkheda | 351 | 348 | 93 | Bhora Isagarh | 137 | 137 |
| 57 | Barkheda Chhajju | 444 | 440 | 94 | Bhoraj Khedi | 138 | 139 |
| 58 | Barkheda Fatehpur | 399 | 398 | 95 | Bhura Khedi | 403 | 400 |
| 59 | Barkheda Hemraj | 306 | 305 | 96 | Bijaypura | 216 | 215 |
| 60 | Barkheda Lal | 446 | 446 | 97 | Bijaypura | 97 | 95 |
| 61 | Barkheda Naisaray | 38 | 36 | 98 | Bijaypura | 394 | 392 |
| 62 | Barkhedi | 285 | 285 | 99 | Bijori | 242 | 240 |
| 63 | Barmahu | 410 | 407 | 100 | Birpur | 464 | 463 |
| 64 | Barodiya Dhakoni | 205 | 200 | 101 | Biyani | 463 | 462 |
| 65 | Barodiya Shadora | 91 | 90 | 102 | Brijpura | 188 | 187 |
| 66 | Barodiya Tumen | 451 | 453 | 103 | Budhiya | 159 | 159 |
| 67 | Bawadi Kheda | 452 | 450 | | **C** | | |
| 68 | Baybeni | 229 | 230 | | | | |
| 69 | Baidhai | 104 | 104 | 104 | Chandan Behata | 222 | 224 |
| 70 | Beesore | 41 | 31 | 105 | Charoda | 48 | 49 |
| 71 | Behata Ganeshkheda | 192 | 191 | 106 | Chhailai | 3 | 2 |
| 72 | Belkhedi | 124 | 124 | 107 | Chhailai | 256 | 255 |
| 73 | Behata Nai Saray | 25 | 28 | 108 | Chhapar | 24 | 25 |
| 74 | Barkhedi Sonera | 419 | 420 | 109 | Chhapra | 147 | 147 |
| 75 | Berkhedi Tumen | 337 | 335 | 110 | Chhaprai Khalsa | 237 | 238 |
| 76 | Bhadon | 336 | 336 | 111 | Chhaprai Mafi | 317 | 315 |
| 77 | Bhaduli | 348 | 344 | 112 | Chhikari | 143 | 143 |
| 78 | Bhagwanpur | 132 | 132 | 113 | Chhipon | 477 | 476 |
| 79 | Bhainsa | 11 | 13 | 114 | Chhirkheda | 245 | 245 |
| 80 | Bharka | 406 | 405 | 115 | Chirola | 370 | 369 |
| 81 | Bharroli | 196 | 196 | 116 | Chiroli | 43 | 44 |
| 82 | Bhelwasa | 136 | 136 | 117 | Chopra Mahidpur | 265 | 265 |
| 83 | Bhenrogarh | 171 | 170 | 118 | Chopra Pachhar | 303 | 302 |
| 84 | Bhensarwas | 372 | 374 | | **D** | | |
| 85 | Bhensarwas | 172 | 172 | | | | |
| 86 | Bhentuwa | 462 | 459 | 119 | Dahela | 129 | 128 |
| 87 | Bhiyan Khedi | 233 | 229 | 120 | Damoh | 389 | 388 |
| 88 | Bhogawali | 33 | 33 | 121 | Dangahi | 378 | 377 |
| 89 | Bhonra Kachhi | 361 | 361 | | | | |

# ALPHABETICAL LIST OF VILLAGES

| Sl. No. | Name of Village | L.C.No. 1971 | L.C.No. 1981 | Sl. No. | Name of Village | L.C.No. 1971 | L.C.No. 1981 |
|---|---|---|---|---|---|---|---|
| 1 | 2 | 3 | 4 | 1 | 2 | 3 | 4 |

## 6/2 Ashoknagar Tahsil

| | | | | | | | |
|---|---|---|---|---|---|---|---|
| 122 | Dangora Foot | 238 | 242 | 154 | Gharoi | 356 | 356 |
| 123 | Dayalpur | 186 | 189 | 155 | Ghatawada | 117 | 117 |
| 124 | Deharda | 357 | 353 | 156 | Ghurwar Kalan | 2 | 1 |
| 125 | Depal Khedi | 112 | 113 | 157 | Girwar Kheda | 273 | 272 |
| 126 | Daprai | 56 | 56 | 158 | Gohas | 324 | 319 |
| 127 | Derkha | 261 | 261 | 159 | Gopalpur Barodiya | 461 | 458 |
| 128 | Devkani | 165 | 165 | 160 | Gopalpur Muhal | 149 | 149 |
| 129 | Dev Khedi | 352 | 352 | 161 | Gora | 293 | 292 |
| 130 | Dhakoni | 203 | 203 | 162 | Gora Sonera | 425 | 424 |
| 131 | Dhamna | 433 | 433 | 163 | Goshpur | 9 | 12 |
| 132 | Dhaturiya | 282 | 282 | 164 | Govind Nagar | 156 | 156 |
| 133 | Dhorra | 284 | 284 | 165 | Govindpur | 250 | 249 |
| 134 | Dhurra | 131 | 131 | 166 | Guchrai | 300 | 299 |
| 135 | Dilahu | 128 | 127 | 167 | Gugor | 280 | 280 |
| 136 | Diyadhari | 277 | 277 | 168 | Gujraua | 42 | 40 |
| 137 | Dongara Pachhar | 369 | 368 | 169 | Gundar | 88 | 88 |
| 138 | Dongra | 483 | 482 | 170 | Gyanpur | 23 | 29 |
| 139 | Dungasara | 16 | 16 | | | | |
| 140 | Durweshi | 380 | 378 | | H | | |
| | F | | | 171 | Haiwatpur | 127 | 129 |
| | | | | 172 | Haidar | 230 | 233 |
| 141 | Fardai | 80 | 83 | 173 | Hajipur | 62 | 60 |
| 142 | Fatehpur | 482 | 481 | 174 | Hamidpur | 471 | 472 |
| 143 | Futera | 243 | 244 | 175 | Hasanpur | 106 | 106 |
| 144 | Futera alias Nayagaon | 175 | 175 | 176 | Himja | 376 | 375 |
| | G | | | 177 | Hinautia Foot | 247 | 247 |
| | | | | 178 | Hingoniya | 414 | 413 |
| 145 | Gadla Kachanar | 427 | 426 | 179 | Hinnoda | 334 | 334 |
| 146 | Gadroli Nai Saray | 275 | 273 | 180 | Hinotiya Baghela | 398 | 396 |
| 147 | Gahora | 191 | 192 | 181 | Hinotiya Pachhar | 332 | 330 |
| 148 | Ganyari | 274 | 275 | 182 | Hinotiya Shadora | 85 | 84 |
| 149 | Garenthi | 215 | 216 | | I | | |
| 150 | Garroli | 236 | 239 | | | | |
| 151 | Gasedi Muhal | 102 | 102 | 183 | Imanpur alias Dhyanpur | 208 | 212 |
| 152 | Gata Shadora | 47 | 47 | 184 | Imjhera | 190 | 185 |
| 153 | Gata Sonera | 422 | 417 | 185 | Indor | 148 | 148 |

# ALPHABETICAL LIST OF VILLAGES

| Sl. No. | Name of Village | L.C.No. 1971 | L.C.No. 1981 | Sl. No. | Name of Village | L.C.No. 1971 | L.C.No. 1981 |
|---|---|---|---|---|---|---|---|
| 1 | 2 | 3 | 4 | 1 | 2 | 3 | 4 |
| | | | **6/2 Ashoknagar Tahsil** | | | | |
| 186 | Ingle Khedi | 349 | 351 | 218 | Kakrua Rai | 373 | 373 |
| 187 | Isagarh | 180 | 179 | 219 | Kakrua Tuman | 440 | 438 |
| 188 | Ishwar Khedi | 402 | 402 | 220 | Kala Bag | 8 | 11 |
| 189 | Itwa | 287 | 288 | 221 | Kali Tor | 201 | 205 |
| | | | | 222 | Kalua Khedi Kachnar | 453 | 449 |
| | **J** | | | 223 | Kalua Khedi Nai Saray | 35 | 35 |
| 190 | Jagatpur | 207 | 214 | 224 | Kamalpur | 387 | 386 |
| 191 | Jaghra Muhal | 141 | 138 | 225 | Kamlawada | 151 | 151 |
| 192 | Jaidai | 312 | 312 | 226 | Kanari | 40 | 45 |
| 193 | Jajan Khedi | 135 | 135 | 227 | Kanhera | 259 | 262 |
| 194 | Jalalpur Pachhar | 436 | 435 | 228 | Kankada | 30 | 30 |
| 195 | Jalalpur Shadora | 397 | 397 | 229 | Karaiya Buddhu | 459 | 461 |
| 196 | Jaloni | 407 | 408 | 230 | Karaiya Rai | 428 | 427 |
| 197 | Jama Khedi | 340 | 338 | 231 | Karhaiya Benet | 468 | 467 |
| 198 | Jamdera | 189 | 190 | 232 | Kariya Khedi | 313 | 311 |
| 199 | Janghar | 194 | 194 | 233 | Karkhya | 78 | 82 |
| 200 | Janoda | 228 | 228 | 234 | Karmahi | 276 | 276 |
| 201 | Jaswant Nagar | 321 | 327 | 235 | Karmasi | 473 | 474 |
| 202 | Jatoli | 405 | 404 | 236 | Karondi | 206 | 209 |
| 203 | Jhagariya | 109 | 108 | 237 | Kawira | 320 | 324 |
| 204 | Jhagar Kachnar | 458 | 460 | 238 | Kawiri Ramnagar | 200 | 204 |
| 205 | Jhagar Shadora | 82 | 80 | 239 | Kelaras | 57 | 57 |
| 206 | Jheela | 393 | 393 | 240 | Keshopur | 154 | 154 |
| 207 | Jolan | 133 | 133 | 241 | Khadela | 220 | 220 |
| 208 | Jugaya | 439 | 439 | 242 | Khadichara | 326 | 321 |
| | | | | 243 | Khai Kheda | 41 | 42 |
| | **K** | | | 244 | Khajuriya Kalan | 465 | 465 |
| | | | | 245 | Khajuriya Khurd | 466 | 464 |
| 209 | Kachhi Bamora | 69 | 70 | 246 | Khajuriya Pachhar | 281 | 281 |
| 210 | Kachnar | 457 | 456 | 247 | Khajuriya Nai Saray | 100 | 100 |
| 211 | Kadariya | 32 | 32 | 248 | Kham Khedi | 218 | 217 |
| 212 | Kadesara | 264 | 264 | 249 | Khamtala | 244 | 243 |
| 213 | Kadwaya | 152 | 153 | 250 | Khanpur | 22 | 26 |
| 214 | Kaithai | 58 | 58 | 251 | Khas Kheda | 105 | 105 |
| 215 | Kajrai | 318 | 317 | 252 | Khajra Atari | 54 | 54 |
| 216 | Kaka Khedi | 409 | 409 | 253 | Khejra Kalan | 416 | 414 |
| 217 | Kakrai | 396 | 395 | 254 | Khejra Khurd | 421 | 418 |

# ALPHABETICAL LIST OF VILLAGES

| Sl. No. | Name of Village | L.C.No. 1971 | L.C.No. 1981 | Sl. No. | Name of Village | L.C.No. 1971 | L.C.No. 1981 |
|---|---|---|---|---|---|---|---|
| 1 | 2 | 3 | 4 | 1 | 2 | 3 | 4 |
| | | | **6/2 Ashoknagar Tahsil** | | | | |
| 255 | Khejra Nai | 371 | 371 | 288 | Madhana Khiriya | 26 | 21 |
| 256 | Khejra Tas | 61 | 62 | 289 | Madhopur | 408 | 406 |
| 257 | Khejri Khargo | 60 | 61 | 290 | Madhopur (Anghora Diwan) | 162 | 161 |
| 258 | Khera Bhan | 366 | 365 | 291 | Madhopur (Rijoda) | 316 | 314 |
| 259 | Kherai Pachhar | 89 | 89 | 292 | Mad Kheda | 304 | 303 |
| 260 | Kherai Sonera | 420 | 421 | 293 | Madi Kanoongo | 390 | 389 |
| 261 | Khera Laloi | 298 | 297 | 294 | Madi Tumen | 355 | 355 |
| 262 | Kherona | 36 | 37 | 295 | Mahana | 257 | 256 |
| 263 | Khiriya Bharka | 176 | 177 | 296 | Mahidpur | 267 | 268 |
| 264 | Khriya Dewat | 134 | 134 | 297 | Mahua Khed Kachnar | 470 | 468 |
| 265 | Khiriya Gurm | 235 | 235 | 298 | Mahua Kheda | 443 | 443 |
| 266 | Khiriya Mahu | 343 | 342 | 299 | Mahua Lampur Tumen | 475 | 470 |
| 267 | Khiriya Tail | 279 | 279 | 300 | Mahuwan | 158 | 158 |
| 268 | Kirróda | 270 | 270 | 301 | Mal Khedi | 360 | 358 |
| 269 | Kishangarh | 161 | 162 | 302 | Mala Khedi | 107 | 107 |
| 270 | Koharwas | 195 | 195 | 303 | Mamon | 179 | 180 |
| 271 | Kolua | 341 | 340 | 304 | Manak Chowk | 116 | 116 |
| 272 | Kothar Khedi | 197 | 197 | 305 | Manakpur | 338 | 337 |
| 273 | Kukretha | 266 | 266 | 306 | Manheti | 157 | 157 |
| 274 | Kulwar | 185 | 186 | 307 | Mardapur | 339 | 343 |
| 275 | Kumariya | 202 | 201 | 308 | Marhi Haveli | 73 | 71 |
| 276 | Kundai Pachhar | 381 | 380 | 309 | Marhi Laloi | 231 | 234 |
| 277 | Kundai Tumen | 469 | 466 | 310 | Marhi Mahidpur | 122 | 123 |
| 278 | Kundoli | 314 | 313 | 311 | Marhi Nai Saray | 98 | 98 |
| 279 | Kundora | 59 | 59 | 312 | Marhi Namdar | 81 | 79 |
| 280 | Kuravala | 260 | 258 | 313 | Maruf | 365 | 364 |
| 281 | Kurwad | 375 | 376 | 314 | Maru Khedi | 224 | 222 |
| | **L** | | | 315 | Masidpur | 424 | 425 |
| | | | | 316 | Mathner | 382 | 381 |
| 282 | Lakha Khedi | 480 | 479 | 317 | Mehmooda | 27 | 24 |
| 283 | Lakheri Basarti | 309 | 308 | 318 | Menai | 400 | 399 |
| 284 | Lehadpur | 210 | 211 | 319 | Mintpura | 140 | 141 |
| 285 | Lidhora | 430 | 429 | 320 | Mohchar | 166 | 167 |
| 286 | Lohraiya | 46 | 43 | 321 | Mohri Gyan | 379 | 379 |
| | **M** | | | 322 | Mohri Ray | 363 | 360 |
| | | | | 323 | Mohri Sonera | 432 | 432 |
| 287 | Madagan | 384 | 383 | 324 | Mudradha Konee | 226 | 226 |

# ALPHABETICAL LIST OF VILLAGES

| Sl. No. | Name of Village | L.C.No. 1971 | L.C.No. 1981 | Sl. No. | Name of Village | L.C.No. 1971 | L.C.No. 1981 |
|---|---|---|---|---|---|---|---|
| 1 | 2 | 3 | 4 | 1 | 2 | 3 | 4 |

## 6/2 Ashoknagar Tahsil

| | | | | | | | |
|---|---|---|---|---|---|---|---|
| 325 | Mudara Nai Sarary | 37 | 39 | 356 | Palka Tori Isagarh | 155 | 155 |
| 326 | Muderi Nai Saray | 13 | 8 | 357 | Pamargarh | 346 | 347 |
| 327 | Muhal Anandpur | 438 | 437 | 358 | Panaua | 92 | 93 |
| 328 | Muhal Dehar | 83 | 85 | 359 | Panchampur | 209 | 213 |
| 329 | Muhal Lalpur | 467 | 469 | 360 | Parasari Isagarh | 223 | 223 |
| 330 | Muhal Milak | 75 | 76 | 361 | Parasari Subaju | 315 | 316 |
| 331 | Mulla Khedi | 335 | 333 | 362 | Parasari Tikaram | 295 | 295 |
| 332 | Mundara Kachhnar | 456 | 454 | 363 | Parichha | 392 | 391 |
| 333 | Munderi Isagarh | 164 | 164 | 364 | Parsol | 144 | 144 |
| 334 | Musyawada | 76 | 77 | 365 | Parsoliya | 441 | 441 |
| 335 | Myapur | 45 | 41 | 366 | Parwai | 86 | 86 |
| | **N** | | | 367 | Patai | 252 | 252 |
| 336 | Nagau Khedi | 70 | 69 | 368 | Pathari | 442 | 442 |
| 337 | Nageshri | 353 | 350 | 369 | Pathariya | 347 | 345 |
| 338 | Nagfanni | 71 | 73 | 370 | Path Kheda | 232 | 231 |
| 339 | Nanakpur Muhal | 239 | 236 | 371 | Peharu Khedi | 96 | 97 |
| 340 | Nandnai | 313 | 310 | 372 | Pidi Ghata | 49 | 50 |
| 341 | Narayanpur | 308 | 306 | 373 | Pipal Kheda | 330 | 329 |
| 342 | Narsu Khedi | 204 | 202 | 374 | Pipari | 95 | 96 |
| 343 | Nethai | 184 | 184 | 375 | Pipariya Dhakoni | 221 | 221 |
| | **O** | | | 376 | Pipariya Isagarh | 176 | 176 |
| 344 | Okhadi Kheda | 146 | 146 | 377 | Pipariya Kachhi | 435 | 434 |
| | **P** | | | 378 | Pipariya Kheda | 401 | 403 |
| 345 | Pach Bawadi | 18 | 18 | 379 | Pipariya Pachhar | 305 | 304 |
| 346 | Pachhari | 297 | 295 | 380 | Pipariya Raj | 404 | 401 |
| 347 | Pachlana | 199 | 198 | 381 | Pipnawada | 307 | 307 |
| 348 | Padam Ghata | 55 | 55 | 382 | Piproda Buzurg | 167 | 166 |
| 349 | Padariya Naisaray | 93 | 92 | 383 | Piproda Mehadpur | 126 | 125 |
| 350 | Padariya Pachhar | 294 | 294 | 384 | Piprol Nai saray | 121 | 120 |
| 351 | Pahada | 79 | 78 | 385 | Piprol Shadora | 63 | 65 |
| 352 | Pahila | 94 | 94 | 386 | Pipresara | 130 | 130 |
| 353 | Pakon | 246 | 246 | 387 | Pitampur | 10 | 15 |
| 354 | Pakrod | 225 | 225 | 388 | Porkhi | 383 | 382 |
| 355 | Palka Tori | 301 | 300 | 389 | Poru Khedi | 7 | 7 |
| | | | | | **R** | | |
| | | | | 390 | Raipur Dhakoni | 219 | 218 |

# ALPHABETICAL LIST OF VILLAGES

| Sl. No. | Name of Village | L.C.No. 1971 | L.C.No. 1981 | Sl. No. | Name of Village | L.C.No. 1971 | L.C.No. 1981 |
|---|---|---|---|---|---|---|---|
| 1 | 2 | 3 | 4 | 1 | 2 | 3 | 4 |

## 6/2 Ashoknagar Tahsil

| | | | | | | | |
|---|---|---|---|---|---|---|---|
| 391 | Raipur Nai Saray | 15 | 14 | 426 | Saras Khedi | 217 | 219 |
| 392 | Raishri | 118 | 118 | 427 | Sarjapur | 211 | 206 |
| 393 | Raje Bamora | 74 | 72 | 428 | Satau Khedi | 395 | 394 |
| 394 | Rajgarh | 170 | 171 | 429 | Sawan | 454 | 448 |
| 395 | Rajpur | 474 | 471 | 430 | Seji | 53 | 52 |
| 396 | Ramgarh | 119 | 119 | 431 | Semra Bamora | 484 | 483 |
| 397 | Ranth | 271 | 269 | 432 | Semrahat | 417 | 416 |
| 398 | Ranwsar | 299 | 298 | 433 | Semra Tumen | 448 | 447 |
| 399 | Rasidpur | 34 | 34 | 434 | Semri Ahir | 386 | 385 |
| 400 | Rasulpur | 423 | 422 | 435 | Semari Jumman | 391 | 390 |
| 401 | Rat Tal | 251 | 251 | 436 | Semari Lohabad | 67 | 66 |
| 402 | Rati Kheda | 364 | 363 | 437 | Semari Shahabad | 66 | 64 |
| 403 | Rati Kheda | 478 | 478 | 438 | Semar Khedi | 249 | 250 |
| 404 | Ratotala | 14 | 9 | 439 | Sepra | 411 | 410 |
| 405 | Rawsar Jagir | 4 | 4 | 440 | Shadora | 77 | 75 |
| 406 | Renjha Jagir | 39 | 38 | 441 | Shahbajpur | 449 | 452 |
| 407 | Repari | 479 | 477 | 442 | Shahpur | 212 | 210 |
| 408 | Rijoda | 311 | 309 | 443 | Shajapur | 6 | 6 |
| 409 | Roopgarh | 174 | 174 | 444 | Shankarpur | 214 | 207 |
| 410 | Ruhana | 218 | 248 | 445 | Shankarpur | 289 | 287 |
| 411 | Rusalla Buzurg | 286 | 286 | 446 | Shantpur | 187 | 188 |
| 412 | Rusalla Buzurg Nai Saray | 113 | 114 | 447 | Shivrampur | 108 | 109 |
| 413 | Rusalla Khurd Nai Saray | 19 | 20 | 448 | Shyama Tori | 213 | 208 |
| 414 | Rusalla Khurd (Pachhar) | 342 | 339 | 449 | Shyamgarh | 117 | 178 |
| 415 | Rusalla Shadona | 51 | 51 | 450 | Sihar | 262 | 259 |
| 416 | Rusalli | 123 | 122 | 451 | Sihor | 20 | 19 |
| | **S** | | | 452 | Sijawat | 278 | 278 |
| | | | | 453 | Sikandra | 354 | 354 |
| 417 | Sadumara | 65 | 65 | 454 | Silawan | 52 | 48 |
| 418 | Sagar | 447 | 445 | 455 | Silpati | 142 | 142 |
| 419 | Sahodari | 302 | 301 | 456 | Simiriya | 323 | 322 |
| 420 | Sahsooti | 234 | 232 | 457 | Singa Khedi | 103 | 103 |
| 421 | Sakarra | 150 | 150 | 458 | Singwara | 292 | 291 |
| 422 | Sakti | 115 | 110 | 459 | Sirni | 145 | 145 |
| 423 | Salalpur | 84 | 84 | 460 | Sirsi Nai Saray | 99 | 99 |
| 424 | Salmahi | 328 | 318 | 461 | Sirsi Pachhar | 325 | 323 |
| 425 | Sandoh | 268 | 267 | 462 | Sirsoda | 429 | 428 |

# ALPHABETICAL LIST OF VILLAGES

| Sl. No. | Name of Village | L.C.No. 1971 | L.C.No. 1981 | Sl. No. | Name of Village | L.C.No. 1971 | L.C.No. 1981 |
|---|---|---|---|---|---|---|---|
| 1 | 2 | 3 | 4 | 1 | 2 | 3 | 4 |
| | | | **6/2 Ashoknagar Tahsil** | | | | |
| 463 | Sohat | 413 | 412 | 474 | Tarawali | 290 | 289 |
| 464 | Sohola | 28 | 23 | 475 | Theka | 193 | 193 |
| 465 | Sohpur | 29 | 27 | 476 | Tighra | 120 | 121 |
| 466 | Sonera | 418 | 419 | 477 | Tighri | 476 | 475 |
| 467 | Suhagpur | 322 | 320 | 478 | Tokali | 367 | 366 |
| 468 | Sukha Amkheda | 472 | 473 | 479 | Trimbakpur | 368 | 367 |
| 469 | Sultanpur | 450 | 451 | 480 | Tumen | 445 | 444 |
| 470 | Sumer | 114 | 115 | | **U** | | |
| 471 | Sumer Jagir | 460 | 457 | 481 | Umari | 269 | 271 |
| | **T** | | | 482 | Umaria | 455 | 455 |
| | | | | 483 | Umariya Dang | 385 | 384 |
| 472 | Takheri | 345 | 346 | 484 | Umariya Mafi | 319 | 326 |
| 473 | Tarawali | 412 | 411 | 485 | Urjhuru | 329 | 328 |
| | | | **6/3 Mungaoli Tahsil** | | | | |
| | **A** | | | 20 | Bamnoilaloi | 119 | 119 |
| 1 | Achalgarh | 166 | 166 | 21 | Bamanua | 261 | 261 |
| 2 | Aket | 141 | 141 | 22 | Bammanana Khiriya | 229 | 229 |
| 3 | Amanchar | 180 | 180 | 23 | Bamorhurra | 27 | 27 |
| 4 | Amjhera | 47 | 47 | 24 | Bamori | 187 | 187 |
| 5 | Amoda | 334 | 333 | 25 | Bamori Chanderi | 162 | 162 |
| 6 | Amrod | 124 | 124 | 26 | Bamori Khutiya | 358 | 357 |
| 7 | Amrod | 333 | 332 | 27 | Bamori Mungaoli | 244 | 244 |
| 8 | Ankasi | 215 | 215 | 28 | Bamuriya | 278 | 278 |
| 9 | Arron | 88 | 88 | 29 | Bandhi | 342 | 341 |
| 10 | Aspet Khedi | 241 | 241 | 30 | Banhai | 314 | 313 |
| 11 | Atareli | 372 | 371 | 31 | Baniya Bhana | 405 | 404 |
| 12 | Athai Kheda | 282 | 282 | 32 | Bankalpur | 15 | 15 |
| | **B** | | | 33 | Bans Khedi | 311 | 310 |
| | | | | 34 | Bans Khedi Piparai | 254 | 254 |
| 13 | Badera | 32 | 32 | 35 | Barai | 103 | 103 |
| 14 | Badholi | 216 | 216 | 36 | Barana | 63 | 63 |
| 15 | Baghawa | 324 | 322 | 37 | Bari | 51 | 51 |
| 16 | Bhadurpur | 361 | 360 | 38 | Barkhana | 195 | 195 |
| 17 | Bajana | 55 | 55 | 39 | Barkheda (Athaikheda) | 300 | 300 |
| 18 | Bajawan | 185 | 185 | 40 | Barkheda Bhogi | 376 | 375 |
| 19 | Baksanpur | 139 | 139 | 41 | Barkheda Chanderi | 89 | 89 |

# ALPHABETICAL LIST OF VILLAGES

| Sl. No. | Name of Village | L.C.No, 1971 | L.C.No, 1981 | Sl. No. | Name of Village | L.C.No. 1971 | L.C.No. 1981 |
|---|---|---|---|---|---|---|---|
| 1 | 2 | 3 | 4 | 1 | 2 | 3 | 4 |
| | | | **6/3 Mungaoli Tahsil** | | | | |
| 42 | Barkheda Dang | 413 | 412 | 79 | Bila Kheda | 289 | 289 |
| 43 | Barkheda Jamal | 329 | 328 | 80 | Bila Khedi | 288 | 288 |
| 44 | Barkheda Kachhi | 343 | 342 | 81 | Bilberu | 386 | 385 |
| 45 | Barkheda Piparai | 250 | 250 | 82 | Budhawali | 13 | 13 |
| 46 | Barkhuwa | 355 | 334 | 83 | Budhi Chanderi | 399 | 398 |
| 47 | Barodiya Pachhar | 116 | 116 | | **C** | | |
| 48 | Barola | 263 | 263 | | | | |
| 49 | Barra | 303 | 303 | 84 | Chakchhapara | 78 | 78 |
| 50 | Barri | 366 | 365 | 85 | Chakeri | 81 | 81 |
| 51 | Barwah | 224 | 224 | 86 | Chak Khanpur | 38 | 38 |
| 52 | Bawari Khoh | 409 | 411 | 87 | Chak Ratbhanpur | 273 | 273 |
| 53 | Bawrod | 380 | 379 | 88 | Chaksinghpur | 21 | 21 |
| 54 | Beedsarkar | 414 | 413 | 89 | Chamrai | 287 | 287 |
| 55 | Beegha | 85 | 85 | 90 | Chanchu Kheda | 353 | 352 |
| 56 | Beethala | 5 | 5 | 91 | Chanderi Kasba | 70 | 70 |
| 57 | Begampur | 308 | 308 | 92 | Cheeniya | 91 | 91 |
| 58 | Behati | 54 | 54 | 93 | Chhapara | 79 | 79 |
| 59 | Belai | 296 | 296 | 94 | Chhewala | 262 | 262 |
| 60 | Bendipur | 397 | 396 | 95 | Chhewalai | 301 | 301 |
| 61 | Berkhedi | 363 | 362 | 96 | Chhitari | 246 | 246 |
| 62 | Besra | 135 | 135 | 97 | Chimla | 2 | 2 |
| 63 | Bhaisonkalan | 392 | 391 | 98 | Chinkupur | 238 | 238 |
| 64 | Bhaison Khurd | 391 | 390 | 99 | Chirbans | 257 | 257 |
| 65 | Bhandari | 10 | 10 | 100 | Chiroli | 178 | 178 |
| 66 | Bharatpura | 225 | 225 | 101 | Chugalayai | 128 | 128 |
| 67 | Bhariya Khedi | 125 | 125 | 102 | Churari | 26 | 26 |
| 68 | Bhateja | 52 | 52 | | **D** | | |
| 69 | Bhatoli | 130 | 130 | | | | |
| 70 | Bhawanipur | 360 | 359 | 103 | Dabiya | 14 | 14 |
| 71 | Bhedaka | 385 | 384 | 104 | Dalbhanpur | 271 | 271 |
| 72 | Bheekali | 123 | 123 | 105 | Damdama | 317 | 316 |
| 73 | Bheelari | 87 | 87 | 106 | Danga Bairsiya | 4 | 4 |
| 74 | Bhojpur | 398 | 397 | 107 | Danola | 30 | 30 |
| 75 | Bhopal | 209 | 209 | 108 | Daulat Khedi | 148 | 148 |
| 76 | Bhyana | 383 | 382 | 109 | Daulatpur | 190 | 190 |
| 77 | Bijalipur | 266 | 266 | 110 | Deokani | 400 | 399 |
| 78 | Bijori | 234 | 234 | 111 | Derasa | 147 | 147 |

# ALPHABETICAL LIST OF VILLAGES

| Sl. No. | Name of Village | L.C.No, 1971 | L.C.No, 1981 | Sl. No. | Name of Village | L.C.No. 1971 | L.C.No. 1981 |
|---|---|---|---|---|---|---|---|
| 1 | 2 | 3 | 4 | 1 | 2 | 3 | 4 |
| | | | **6/3 Mungaoli Tahsil** | | | | |
| 112 | Desai Kheda | 146 | 146 | 145 | Gunheru | 223 | 223 |
| 113 | Dewlalakho | 11 | 11 | 146 | Gupaliya | 328 | 327 |
| 114 | Dewarchhi Dewaroh | 182 | 182 | 147 | Guraiya | 188 | 188 |
| 115 | Dhamrasa Muhal | 134 | 134 | | **H** | | |
| 116 | Dhekan | 284 | 284 | 148 | Haji Khedi | 370 | 369 |
| 117 | Dhichari | 214 | 214 | 149 | Halanpura | 107 | 107 |
| 118 | Dhimcholi | 168 | 168 | 150 | Hansali | 325 | 324 |
| 119 | Dhimroli | 191 | 191 | 151 | Hans Nagar | 83 | 83 |
| 120 | Dhimroli | 404 | 403 | 152 | Harduwa | 194 | 194 |
| 121 | Dhodiya | 307 | 307 | 153 | Haru Khedi | 332 | 331 |
| 122 | Dhunder | 219 | 219 | 154 | Hasari | 24 | 24 |
| 123 | Diwlon | 92 | 92 | 155 | Hinnuda | 236 | 236 |
| 124 | Dongar | 120 | 120 | 156 | Hinotiya | 12 | 12 |
| 125 | Dongra Mungaoli | 189 | 189 | 157 | Hirawal | 28 | 28 |
| 126 | Dungasara | 80 | 80 | 158 | Hureri | 213 | 213 |
| | **F** | | | | **I** | | |
| 127 | Fatyabad | 72 | 72 | 159 | Ikodiya | 330 | 329 |
| | **G** | | | 160 | Imaliya Chanderi | 76 | 76 |
| 128 | Gadhala | 155 | 155 | 161 | Imaliya Seharai | 90 | 90 |
| 129 | Gaduli | 348 | 347 | | **J** | | |
| 130 | Garethi | 157 | 157 | 162 | Jadogarh Muhal | 133 | 133 |
| 131 | Garhpahara | 323 | 416 | 163 | Jagjiwanpur | 201 | 201 |
| 132 | Ghanshyampur | 222 | 222 | 164 | Jakhalon | 344 | 343 |
| 133 | Ghat Bamuriya | 373 | 372 | 165 | Jalalpur | 44 | 44 |
| 134 | Ghosi Dhana | 82 | 82 | 166 | Jalalpur | 374 | 373 |
| 135 | Gilaropa | 368 | 367 | 167 | Jamajnpur | 118 | 118 |
| 136 | Godhan | 20 | 20 | 168 | Jama Khedi | 158 | 158 |
| 137 | Gokalpur | 199 | 199 | 169 | Jamoosar | 50 | 50 |
| 138 | Gopipur | 256 | 256 | 170 | Jamuniya | 321 | 319 |
| 139 | Gora Bahadurpur | 378 | 377 | 171 | Janakpur | 176 | 176 |
| 140 | Gora Kalan | 23 | 23 | 172 | Jaroli Buzurg | 341 | 340 |
| 141 | Gora Mungaoli | 218 | 218 | 173 | Jaroli Dhubayai | 313 | 312 |
| 142 | Gora Seharai | 100 | 100 | 174 | Jarsal | 98 | 98 |
| 143 | Govind Kheda | 143 | 143 | 175 | Jasaiya | 290 | 290 |
| 144 | Gudha | 183 | 183 | 176 | Jasan Khedi | 371 | 370 |

# ALPHABETICAL LIST OF VILLAGES

| Sl. No. | Name of Village | L.C.No, 1971 | L.C.No, 1981 | Sl. No. | Name of Village | L.C.No. 1971 | L.C.No. 1981 |
|---|---|---|---|---|---|---|---|
| 1 | 2 | 3 | 4 | 1 | 2 | 3 | 4 |
| | | | **6/3 Mungaoli Tahsil** | | | | |
| 177 | Jatoli | 346 | 345 | 212 | Khaklon | 310 | 414 |
| 178 | Jayantipur | 258 | 258 | 213 | Khakron | 62 | 62 |
| 179 | Jhagar Bamuriya | 339 | 338 | 214 | Khalilpur | 84 | 84 |
| 180 | Jhagar Mungaoli | 205 | 205 | 215 | Khanpur Chanderi | 40 | 40 |
| | **K** | | | 216 | Khanpur Pachhar | 129 | 129 |
| 181 | Kadrana | 60 | 60 | 217 | Kher Khedi | 338 | 337 |
| 182 | Kadwaya | 230 | 230 | 218 | Khiraka Tanka | 110 | 110 |
| 183 | Kaithan | 160 | 160 | 219 | Khiriya Kalan | 211 | 211 |
| 184 | Kalpi | 172 | 172 | 220 | Khiriya Khurd | 377 | 376 |
| 185 | Kanawata | 58 | 58 | 221 | Khiriya Sehrai | 161 | 161 |
| 186 | Kanera | 184 | 184 | 222 | Khokasi | 264 | 264 |
| 187 | Kani Khedi | 322 | 320 | 223 | Khopara | 364 | 363 |
| 188 | Kankar Mungaoli | 387 | 386 | 224 | Khoriwari | 156 | 156 |
| 189 | Karaiya Turk | 286 | 286 | 225 | Khujarai | 269 | 269 |
| 190 | Karangarh | 202 | 202 | 226 | Khyawada | 8 | 8 |
| 191 | Karatala | 169 | 169 | 227 | Kirola | 207 | 207 |
| 192 | Karila Muhal | 277 | 277 | 228 | Kirraya | 16 | 16 |
| 193 | Karmai | 68 | 68 | 229 | Kodyhai | 265 | 265 |
| 194 | Karr | 255 | 255 | 230 | Koopgarh | 1 | 1 |
| 195 | Karra | 186 | 186 | 231 | Kotara | 34 | 34 |
| 196 | Kasba Kachhi (Mungaoli) | 221 | 221 | 232 | Krimachi Khedi | 389 | 388 |
| 197 | Kasba Range (Mungaoli) | 220 | 220 | 233 | Kukretha | 131 | 131 |
| 198 | Katakheda Chanderi | 59 | 59 | 234 | Kukariya | 252 | 252 |
| 199 | Katakheda Sehrai | 408 | 407 | 235 | Kukawali | 362 | 361 |
| 200 | Kauwapoh | 99 | 99 | 236 | Kumharra | 350 | 349 |
| 201 | Kawaripur | 403 | 403 | 237 | Kunwarpur | 35 | 35 |
| 202 | Kenwaya | 263 | 163 | 238 | Kurwasa | 95 | 95 |
| 203 | Keshlon | 293 | 293 | | **L** | | |
| 204 | Keshopur | 260 | 260 | 239 | Ladaiya Kheda | 65 | 65 |
| 205 | Khagal | 61 | 61 | 240 | Lada Khedi | 394 | 393 |
| 206 | Khai Kheda | 327 | 326 | 241 | Laloi Tanka | 113 | 113 |
| 207 | Khaira | 25 | 25 | 242 | Laptora | 381 | 380 |
| 208 | Khairai Piparai | 142 | 142 | 243 | Laxmipura | 285 | 285 |
| 209 | Khairi | 41 | 41 | 244 | Lidhora Kalan | 140 | 140 |
| 210 | Khairpur (Mardan Khedi) | 138 | 138 | 245 | Lidhora Khurd | 105 | 105 |
| 211 | Khajuriya (Mungaoli) | 355 | 354 | 246 | Lidhora Mungaoli | 197 | 197 |

# ALPHABETICAL LIST OF VILLAGES

| Sl. No. | Name of Village | L.C.No. 1971 | L.C.No. 1981 | Sl. No. | Name of Village | L.C.No. 1971 | L.C.No. 1981 |
|---|---|---|---|---|---|---|---|
| 1 | 2 | 3 | 4 | 1 | 2 | 3 | 4 |

## 6/3 Mungaoli Tahsil

| | | | | | | | |
|---|---|---|---|---|---|---|---|
| 247 | Lidhora Munjapta | 7 | 7 | 282 | Mudra Kalan | 145 | 145 |
| 248 | Ludhaya | 64 | 64 | 283 | Mudra Khana | 295 | 295 |
| 249 | Luhari Mungaoli | 210 | 210 | 284 | Mundara Bahadara | 274 | 274 |
| 250 | Luhari Pachhar | 126 | 126 | 285 | Mundara Khurd | 302 | 302 |
| | **M** | | | 286 | Mundara (Mungaoli) | 226 | 226 |
| 251 | Madaroli | 402 | 401 | 287 | Mundari | 154 | 154 |
| 252 | Madau Khedi | 203 | 203 | 288 | Muradpur | 37 | 37 |
| 253 | Madhawan | 357 | 356 | 289 | Murari | 407 | 406 |
| 254 | Madhi Buzurg | 415 | 323 | | **N** | | |
| 255 | Madhi Chanderi | 93 | 93 | 290 | Nadan Khedi | 345 | 344 |
| 256 | Madhi Khurd | 349 | 348 | 291 | Naderi | 45 | 45 |
| 257 | Madhi Piparai | 267 | 267 | 292 | Nagariya | 412 | 409 |
| 258 | Maharaj Khedi | 396 | 395 | 293 | Nagawar | 401 | 400 |
| 259 | Mahatpur | 159 | 159 | 294 | Nagjhir | 411 | 410 |
| 260 | Maholi | 3 | 3 | 295 | Nahargarh | 318 | 415 |
| 261 | Maholi | 382 | 381 | 296 | Nanakpur | 33 | 33 |
| 262 | Mahua Khedi | 419 | 419 | 297 | Nanon | 94 | 94 |
| 263 | Mala Kheda | 53 | 53 | 298 | Nanoti | 384 | 383 |
| 264 | Malau Khedi | 375 | 374 | 299 | Narkheda | 354 | 353 |
| 265 | Malawani | 276 | 276 | 300 | Naron | 77 | 77 |
| 266 | Malhargarh | 395 | 394 | 301 | Nasratpur | 410 | 408 |
| 267 | Manihari Muhal | 136 | 136 | 302 | Nawni | 97 | 97 |
| 268 | Mardankhedi | 200 | 200 | 303 | Naya Kheda | 102 | 102 |
| 269 | Maron | 268 | 268 | 304 | Nehakai | 326 | 325 |
| 270 | Matawali | 351 | 350 | 305 | Nidhanpur | 17 | 17 |
| 271 | Mathana | 316 | 315 | 306 | Nitarr | 212 | 212 |
| 272 | Maujadi | 248 | 248 | 307 | Niwar Kheda | 192 | 192 |
| 273 | Men Kheda | 151 | 151 | | **O** | | |
| 274 | Mirakabad | 418 | 418 | 308 | Oder | 369 | 368 |
| 275 | Mirjapur | 367 | 366 | 309 | Ojharpur | 294 | 294 |
| 276 | Mitha Kheda | 174 | 174 | | **P** | | |
| 277 | Mogara | 96 | 96 | | | | |
| 278 | Mohanpur Chanderi | 19 | 19 | 310 | Pachmahuwa | 177 | 177 |
| 279 | Mohanpur Sehrai | 104 | 104 | 311 | Pagra | 6 | 6 |
| 280 | Mohari Tarai | 137 | 137 | | | | |
| 281 | Moodara Malhargharh | 393 | 392 | | | | |

# ALPHABETICAL LIST OF VILLAGES

| Sl. No. | Name of Village | L.C.No, 1971 | L.C.No, 1981 | Sl. No. | Name of Village | L.C.No. 1971 | L.C.No. 1981 |
|---|---|---|---|---|---|---|---|
| 1 | 2 | 3 | 4 | 1 | 2 | 3 | 4 |

## 6/3 Mungaoli Tahsil

| | | | | | | | |
|---|---|---|---|---|---|---|---|
| 312 | Pahadpur | 18 | 18 | 347 | Rampur Muhal | 291 | 291 |
| 313 | Pali | 181 | 181 | 348 | Ratbhanpur | 417 | 417 |
| 314 | Pandari Chanderi | 22 | 22 | 349 | Ratwas | 272 | 272 |
| 315 | Pandari Seharai | 86 | 86 | 350 | Rehatwas | 144 | 144 |
| 316 | Pandau | 249 | 249 | 351 | Richha | 235 | 235 |
| 317 | Panchamnagar | 42 | 42 | 352 | Rudrapur | 406 | 405 |
| 318 | Panchampur | 239 | 239 | 353 | Ruhana | 228 | 228 |
| 319 | Parkana | 237 | 237 | 354 | Rusalla | 306 | 306 |
| 320 | Patan | 319 | 317 | 355 | Rusalli | 336 | 335 |
| 321 | Pathari | 179 | 179 | | | | |
| 322 | Pathariya | 292 | 292 | | S | | |
| 323 | Peudhana | 253 | 253 | 356 | Sagar Athai Kheda | 297 | 297 |
| 324 | Phulendi | 299 | 299 | 357 | Sahpura | 227 | 227 |
| 325 | Phulwadipur | 298 | 298 | 358 | Sajanmau Kalan | 243 | 243 |
| 326 | Phutera | 416 | 321 | 359 | Sajanmau Khurd | 242 | 242 |
| 327 | Piparai | 150 | 150 | 360 | Sakwara | 29 | 29 |
| 328 | Piparesara | 127 | 127 | 361 | Salaiya | 48 | 48 |
| 329 | Pipariya (Malhargarh) | 390 | 389 | 362 | Salona Muhal | 112 | 112 |
| 330 | Pipariya Piparai | 304 | 304 | 363 | Sangampur | 115 | 115 |
| 331 | Pipariya Rampura | 337 | 336 | 364 | Sanwal Heda | 388 | 387 |
| 332 | Pipar Kheda | 320 | 318 | 365 | Saray | 74 | 74 |
| 333 | Piprod | 114 | 114 | 366 | Sardarpur | 217 | 217 |
| 334 | Piparoda | 315 | 314 | 367 | Sarsela | 173 | 173 |
| 335 | Piparoda | 31 | 31 | 368 | Sattideh | 233 | 233 |
| 336 | Pir Bamori | 359 | 359 | 369 | Satpaiya | 69 | 69 |
| 337 | Pranpura | 36 | 36 | 370 | Seharai | 175 | 175 |
| 338 | Pura Abad | 283 | 283 | 371 | Semari Athai | 275 | 275 |
| 339 | Pura Viran | 280 | 280 | 372 | Semari Piparai | 309 | 309 |
| 340 | Pyasi | 331 | 330 | 373 | Semar Khedi | 208 | 208 |
| 341 | Pyasi (Piparai) | 151 | 153 | 374 | Shankarpur | 43 | 43 |
| | R | | | 375 | Shuklapuri | 251 | 251 |
| 342 | Rakhatera | 9 | 9 | 376 | Shyampur | 281 | 281 |
| 343 | Ramdhyai | 279 | 279 | 377 | Sigon | 149 | 149 |
| 344 | Ramkhiriya | 242 | 245 | 378 | Sihora Achalgarh | 167 | 167 |
| 345 | Ramnagar | 75 | 75 | 379 | Sihora Mungaoli | 240 | 240 |
| 346 | Rampur Muhal | 111 | 111 | 380 | Silawanpiparai | 270 | 270 |
| | | | | 381 | Siawan Mungaoli | 206 | 206 |

# ALPHABETICAL LIST OF VILLAGES

| Sl. No. | Name of Village | L.C.No, 1971 | L.C.No, 1981 | Sl. No. | Name of Village | L.C.No. 1971 | L.C.No. 1981 |
|---|---|---|---|---|---|---|---|
| 1 | 2 | 3 | 4 | 1 | 2 | 3 | 4 |

## 6/3 Mungaoli Tahsil

| | | | | | | | |
|---|---|---|---|---|---|---|---|
| 382 | Silwara Kalan | 164 | 164 | 403 | Tamasha | 259 | 259 |
| 383 | Silwara Khurd | 165 | 165 | 404 | Tanda | 356 | 355 |
| 384 | Sindhiyagarh | 204 | 204 | 405 | Tanda Chanderi | 39 | 39 |
| 385 | Singarada | 171 | 171 | 406 | Tarai Mungaoli | 247 | 247 |
| 386 | Singhada | 305 | 305 | 407 | Tarai Pachhar | 132 | 132 |
| 387 | Singhpur Chalada | 73 | 73 | 408 | Tatarpur | 152 | 152 |
| 388 | Singhpur Tal | 71 | 71 | 409 | Thobon | 117 | 117 |
| 389 | Sirsi | 196 | 196 | 410 | Tila | 347 | 346 |
| 390 | Sirsod | 46 | 46 | 411 | Titor | 312 | 311 |
| 391 | Sirsora | 379 | 378 | 412 | Toda | 49 | 49 |
| 392 | Sitapur | 232 | 232 | 413 | Tori | 198 | 198 |
| 393 | Sona | 56 | 56 | | **U** | | |
| 394 | Sonai | 231 | 231 | | | | |
| 395 | Sona Khedi | 193 | 193 | 414 | Umariya Chanderi | 57 | 57 |
| 396 | Surel | 109 | 109 | 415 | Umariya Scharai | 170 | 170 |
| 397 | Sopara | 365 | 364 | | **V** | | |
| 398 | Soter | 66 | 66 | | | | |
| 399 | Suguruwa | 106 | 106 | 416 | Vardhuwaya | 352 | 351 |
| 400 | Sumer | 340 | 339 | 417 | Vasantpur | 121 | 121 |
| 401 | Sunpura Muhal | 108 | 108 | 418 | Vedhai | 122 | 122 |
| | **T** | | | 419 | Vikrampur | 67 | 67 |
| 402 | Tagari | 101 | 101 | | | | |

## 6/4 Raghogarh Tahsil

| | | | | | | | |
|---|---|---|---|---|---|---|---|
| | **A** | | | 10 | Amalya | 353 | 361 |
| | | | | 11 | Amargarh | 443 | 442 |
| 1 | Achkalpur | 93 | 90 | 12 | Amarpura Abad | 260 | 266 |
| 2 | Agarpura | 437 | 439 | 13 | Amarpura Viran | 264 | 267 |
| 3 | Ahir Khedi | 70 | 69 | 14 | Ambeh | 251 | 251 |
| 4 | Ahmadapur | 71 | 74 | 15 | Amkheda Mungis | 186 | 191 |
| 5 | Ajroda | 32 | 32 | 16 | Amkheda Rai | 177 | 177 |
| 6 | Alampur | 499 | 493 | 17 | Amkheda Sookha | 178 | 178 |
| 7 | Aligarh | 348 | 348 | 18 | Amoda | 231 | 231 |
| 8 | Allipura | 64 | 64 | 19 | Anandpur | 45 | 51 |
| 9 | Amalya | 323 | 323 | 20 | Anderaya Ballapura | 510 | 510 |

# ALPHABETICAL LIST OF VILLAGES

| Sl. No. | Name of Village | L.C.No, 1971 | L.C.No, 1981 | Sl. No. | Name of Village | L.C.No. 1971 | L.C.No. 1981 |
|---|---|---|---|---|---|---|---|
| 1 | 2 | 3 | 4 | 1 | 2 | 3 | 4 |
| | | | | | **6/4 Raghogarh Tahsil** | | |
| 21 | Ankkheda | 196 | 197 | 55 | Barkhedi | 249 | 253 |
| 22 | Aras Kheda | 232 | 232 | 56 | Barkhedi | 304 | 303 |
| 23 | Aron | 230 | 230 | 57 | Barkhedi | 388 | 388 |
| 24 | Athai Kheda | 368 | 369 | 58 | Barkhedi Hathni | 469 | 468 |
| 25 | Awan | 86 | 86 | 59 | Barkhedi Ram | 477 | 477 |
| | | | | 60 | Barkhedi Shyam | 420 | 420 |
| | **B** | | | 61 | Barkhua | 53 | 50 |
| | | | | 62 | Barkhua | 258 | 260 |
| 26 | Badarpur | 83 | 81 | 63 | Barod | 132 | 132 |
| 27 | Bag Naulakha | 94 | 94 | 64 | Barod | 157 | 157 |
| 28 | Bahadurgarh | 74 | 77 | 65 | Barod | 463 | 461 |
| 29 | Bahadurgarh | 319 | 317 | 66 | Barodakalan | 488 | 488 |
| 30 | Bahra Khedi | 81 | 83 | 67 | Baroda Khurd | 425 | 425 |
| 31 | Bairwas | 409 | 409 | 68 | Barpanwari | 168 | 168 |
| 32 | Bakan | 220 | 220 | 69 | Barrya | 87 | 85 |
| 33 | Bala Bhaint | 26 | 26 | 70 | Barsat | 318 | 318 |
| 34 | Bala Kheda | 100 | 101 | 71 | Basantpura | 277 | 280 |
| 35 | Bala Kheda | 396 | 394 | 72 | Barkheda | 321 | 321 |
| 36 | Bala Khedi | 439 | 438 | 73 | Bawadi Kheda | 42 | 42 |
| 37 | Balapur | 158 | 159 | 74 | Belka | 61 | 60 |
| 38 | Ballabhgarh | 412 | 412 | 75 | Berkhedi | 31 | 31 |
| 39 | Balrampura aljas Kolukhan | 336 | 338 | 76 | Berkhedi | 338 | 330 |
| 40 | Bamooriya | 2 | 2 | 77 | Bhadaur | 139 | 140 |
| 41 | Bamooriya | 236 | 237 | 78 | Bhadauri | 14 | 17 |
| 42 | Banyai | 176 | 176 | 79 | Bhagotipura | 471 | 469 |
| 43 | Bandargarha | 107 | 107 | 80 | Bhagwanpura | 465 | 465 |
| 44 | Banjala | 377 | 377 | 81 | Bhairogarh | 374 | 371 |
| 45 | Banjaripura | 379 | 382 | 82 | Bhaisana | 68 | 68 |
| 46 | Bans Khedi | 243 | 243 | 83 | Bhaisayala | 259 | 261 |
| 47 | Bans Khedi | 497 | 498 | 84 | Bharsula | 78 | 76 |
| 48 | Banvirkhedi | 235 | 234 | 85 | Bhaura | 150 | 150 |
| 49 | Bapcha | 405 | 406 | 86 | Bhodni | 117 | 118 |
| 50 | Bapchi | 447 | 447 | 87 | Bhojpura | 376 | 366 |
| 51 | Baraiya Kheda | 282 | 282 | 88 | Bholapura | 72 | 67 |
| 52 | Barchha | 339 | 333 | 89 | Bhukani | 326 | 326 |
| 53 | Barkheda Hat | 129 | 129 | 90 | Bhulay | 6 | 4 |
| 54 | Barkhedi | 44 | 49 | 91 | Bhumra Khedi | 63 | 63 |

# ALPHABETICAL LIST OF VILLAGES

| Sl. No. | Name of Village | L.C.No, 1971 | L.C.No, 1981 | Sl. No. | Name of Village | L.C.No. 1971 | L.C.No. 1981 |
|---|---|---|---|---|---|---|---|
| 1 | 2 | 3 | 4 | 1 | 2 | 3 | 4 |
| | | | | | **6/4 Raghogarh Tahsil** | | |
| 92 | Bhut Marhi | 142 | 142 | 126 | Chopana | 201 | 201 |
| 93 | Bighanwas | 406 | 406 | 127 | Chopna | 508 | 508 |
| 94 | Bilkheda | 485 | 485 | | | | |
| 95 | Bindrawan | 219 | 219 | | **D** | | |
| 96 | Birpur | 450 | 450 | | | | |
| 97 | Bishan Kheda | 272 | 272 | 128 | Dagrai | 175 | 173 |
| 98 | Bishan Kheda | 493 | 493 | 129 | Datya | 110 | 110 |
| 99 | Bishanpura | 88 | 88 | 130 | Daulatpura | 347 | 347 |
| 100 | Borda | 397 | 397 | 131 | Daurana | 48 | 44 |
| 101 | Brisangpura | 30 | 30 | 132 | Dawatpura | 19 | 13 |
| 102 | Birsangpura | 65 | 65 | 133 | Dehri (Dharnawada) | 36 | 36 |
| 103 | Budhaina | 237 | 237 | 134 | Dehri Kalan | 200 | 196 |
| 104 | Budha Dongar | 131 | 131 | 135 | Dehri Khurd | 144 | 144 |
| 105 | Budha Kheda | 135 | 135 | 136 | Deomarhi | 147 | 147 |
| 106 | Budhana | 464 | 464 | 137 | Deopur | 451 | 452 |
| 107 | Budhauriya | 103 | 103 | 138 | Deori | 134 | 134 |
| 108 | Budhoriya | 458 | 458 | 139 | Dewapura | 365 | 380 |
| | | | | 140 | Devapura | 435 | 436 |
| | **C** | | | 141 | Devipura | 333 | 334 |
| | | | | 142 | Devipura | 352 | 350 |
| 109 | Chainpura | 278 | 276 | 143 | Dhadhonya | 358 | 362 |
| 110 | Chanda Khedi | 8 | 8 | 144 | Dhai | 52 | 54 |
| 111 | Chandan Bhent | 101 | 100 | 145 | Dhaparyai | 410 | 410 |
| 112 | Chandan Khiriya (Dharnawada) | 12 | 11 | 146 | Dharnawada | 3 | 3 |
| 113 | Chandan Khiriya | 130 | 130 | 147 | Dhimaryai | 155 | 154 |
| 114 | Candpura | 462 | 464 | 148 | Dhina Khedi | 416 | 416 |
| 115 | Chaura Khedi (Todi) | 18 | 15 | 149 | Dhiratpur | 362 | 355 |
| 116 | Chaura Khedi | 317 | 319 | 150 | Dhirdeh | 108 | 108 |
| 117 | Chaukht | 225 | 225 | 151 | Dilawarpur | 289 | 289 |
| 118 | Chaupada | 255 | 257 | 152 | Diroli | 467 | 467 |
| 119 | Chenpura | 67 | 71 | 153 | Ditalwada | 315 | 309 |
| 120 | Chetabarri | 84 | 87 | 154 | Dongar | 62 | 62 |
| 121 | Chhatarpur | 429 | 429 | 155 | Dongar | 392 | 392 |
| 122 | Chhetrapal | 188 | 187 | 156 | Dowa | 313 | 310 |
| 123 | Chirola | 224 | 224 | 157 | Duhawada | 38 | 38 |
| 124 | Chitarwas | 163 | 164 | 158 | Durgpura | 495 | 494 |
| 125 | Chitarwar | 202 | 202 | | | | |

# ALPHABETICAL LIST OF VILLAGES

| Sl. No. | Name of Village | L.C.No. 1971 | L.C.No. 1981 | Sl. No. | Name of Village | L.C.No. 1971 | L.C.No. 1981 |
|---|---|---|---|---|---|---|---|
| 1 | 2 | 3 | 4 | 1 | 2 | 3 | 3 |

## 6/4 Raghogarh Tahsil

| | | | | | | | |
|---|---|---|---|---|---|---|---|
| | **E** | | | 188 | Gujar Khedi | 297 | 297 |
| | | | | 189 | Gunjari | 496 | 495 |
| 159 | Emmakhedi | 456 | 456 | 190 | Guraiya | 233 | 238 |
| | **F** | | | | **H** | | |
| 160 | Fajalpur | 312 | 311 | 191 | Hadipur | 218 | 218 |
| 161 | Fatehpur | 114 | 114 | 192 | Hajratpur | 89 | 92 |
| 162 | Fattu Khedi | 59 | 59 | 193 | Hamirgarh | 128 | 128 |
| 163 | Fekara | 284 | 278 | 194 | Hapa Khedi | 185 | 185 |
| | | | | 195 | Hari Kheda | 455 | 455 |
| | **G** | | | 196 | Haripur | 310 | 315 |
| | | | | 197 | Higona | 417 | 417 |
| 164 | Gadarwala | 49 | 47 | 198 | Higoniya | 167 | 163 |
| 165 | Gader | 345 | 343 | 199 | Hinotiya | 213 | 213 |
| 166 | Gailon | 118 | 117 | 200 | Husenpur | 69 | 70 |
| 167 | Gajna | 427 | 430 | 201 | Husainpura | 195 | 192 |
| 168 | Ganeshpura | 104 | 104 | | | | |
| 169 | Ganeshpura | 402 | 401 | | **I** | | |
| 170 | Ganeshpura | 446 | 443 | | | | |
| 171 | Gar Kheda | 448 | 448 | 202 | Ikodiya | 60 | 61 |
| 172 | Gaumukh | 254 | 256 | 203 | Ikodiya | 156 | 156 |
| 173 | Gawari | 308 | 313 | 204 | Imaliya | 222 | 222 |
| 174 | Gehun Kheda | 210 | 210 | 205 | Imaliya | 395 | 389 |
| 175 | Ghatakhedi | 9 | 9 | 206 | Imaliya | 454 | 454 |
| 176 | Ghatawada | 143 | 143 | 207 | Isartoda | 105 | 105 |
| 177 | Ghoghar | 40 | 39 | 208 | Islamnagar | 279 | 288 |
| 178 | Godalpur | 7 | 7 | 209 | Ismailpur | 85 | 88 |
| 179 | Godiya | 248 | 248 | 210 | Ismailpur | 271 | 272 |
| 180 | Godiya | 432 | 432 | | | | |
| 181 | Gopalgarh | 330 | 335 | | **J** | | |
| 182 | Gopalpur | 73 | 72 | | | | |
| 183 | Gora | 15 | 18 | 211 | Jagru | 414 | 414 |
| 184 | Goripura | 370 | 370 | 212 | Jairampura | 294 | 294 |
| 185 | Govindpur | 207 | 207 | 213 | Jaisalmer | 320 | 320 |
| 186 | Govindpur | 300 | 300 | 214 | Jaitpur | 99 | 99 |
| 187 | Govindpura | 445 | 445 | 215 | Jakhoda | 153 | 153 |

# ALPHABETICAL LIST OF VILLAGES

| Sl. No. | Name of Village | L.C.No. 1971 | L.C.No. 1981 | Sl. No. | Name of Village | L.C.No. 1971 | L.C.No. 1981 |
|---|---|---|---|---|---|---|---|
| 1 | 2 | 3 | 4 | 1 | 2 | 3 | 3 |

## 6/4 Raghogarh Tahsil

| | | | | | | | |
|---|---|---|---|---|---|---|---|
| 216 | Jalalpur | 369 | 374 | 250 | Kergarh | 335 | 337 |
| 217 | Jamirajpura | 475 | 475 | 251 | Khaira | 112 | 111 |
| 218 | Jamner | 356 | 360 | 252 | Khairai | 116 | 116 |
| 219 | Jasi | 174 | 175 | 253 | Khairi | 214 | 214 |
| 220 | Jaswantpur | 215 | 215 | 254 | Khair Kheda | 501 | 501 |
| 221 | Jhajhon | 240 | 239 | 255 | Khair Khedi | 198 | 200 |
| 222 | Jharpai | 382 | 373 | 256 | Khair Khedi | 434 | 434 |
| 223 | Jhitiya | 182 | 182 | 257 | Khajuri | 136 | 136 |
| 224 | Judariya | 51 | 52 | 258 | Khajuri | 247 | 247 |
| 225 | Jugaha | 244 | 244 | 259 | Kham Kheda | 148 | 148 |
| | | | | 260 | Kharagpura | 453 | 453 |
| | **K** | | | 261 | Khatiwada | 56 | 56 |
| | | | | 262 | Khedli | 270 | 271 |
| 226 | Kabulpura | 25 | 21 | 263 | Khedli Dang | 386 | 384 |
| 227 | Kadaiya | 97 | 97 | 264 | Khedli Maidani | 407 | 407 |
| 228 | Kadaiya Kheda | 421 | 421 | 265 | Khejda | 398 | 398 |
| 229 | Kadarpur | 500 | 500 | 266 | Khejda | 491 | 491 |
| 230 | Kaharpur | 452 | 451 | 267 | Khejra Guruji (Dharnawada) | 11 | 12 |
| 231 | Kailashpura | 468 | 471 | 268 | Khejra Munda | 199 | 199 |
| 232 | Kajaliya | 438 | 437 | 269 | Kherad | 472 | 472 |
| 233 | Kaji Kheda | 474 | 474 | 270 | Khiriya | 10 | 10 |
| 234 | Kakarua | 267 | 258 | 271 | Khiriya | 76 | 75 |
| 235 | Kakariya | 266 | 269 | 272 | Khiriya Dangi | 203 | 203 |
| 236 | Kakwasa | 21 | 23 | 273 | Khirni | 180 | 180 |
| 237 | Kamalpura Maidani | 418 | 418 | 274 | Khushalpur | 91 | 91 |
| 238 | Kamalpur Dang | 385 | 386 | 275 | Kishanganj alias Motipura | 283 | 290 |
| 239 | Kamarpura | 96 | 96 | 276 | Kasba Madhi | 192 | 194 |
| 240 | Kanjai | 393 | 393 | 277 | Kishangarh | 119 | 119 |
| 241 | Kankarwas | 359 | 363 | 278 | Kishankhedi | 390 | 390 |
| 242 | Karaiya | 193 | 193 | 279 | Kishanpura | 194 | 195 |
| 243 | Karela | 436 | 435 | 280 | Kita Khedi | 466 | 466 |
| 244 | Karma Khedi | 33 | 33 | 281 | Kolaras | 430 | 428 |
| 245 | Karodiya | 250 | 255 | 282 | Kolua | 43 | 43 |
| 246 | Karonda | 173 | 175 | 283 | Kolua | 179 | 179 |
| 247 | Karondi | 492 | 492 | 284 | Kolua | 257 | 265 |
| 248 | Kathi | 328 | 328 | 285 | Kolua | 457 | 457 |
| 249 | Kedarpura | 487 | 487 | 286 | Kotra | 5 | 6 |

# ALPHABETICAL LIST OF VILLAGES

| Sl. No. | Name of Village | L.C.No. 1971 | L.C.No. 1981 | Sl. No. | Name of Village | L.C.No. 1971 | L.C.No. 1981 |
|---|---|---|---|---|---|---|---|
| 1 | 2 | 3 | 4 | 1 | 2 | 3 | 3 |
| | **6/4 Raghogarh Tahsil** | | | | | | |
| 287 | Kotra | 24 | 22 | 319 | Mansha Khedi | 401 | 402 |
| 288 | Kudai Dang | 367 | 365 | 320 | Mant | 459 | 459 |
| 289 | Kudaimaru | 357 | 357 | 321 | Marothiya | 252 | 252 |
| 290 | Kudai Parsa | 102 | 102 | 322 | Meerpur | 280 | 284 |
| 291 | Kudaiya | 57 | 57 | 323 | Mer Khedi | 302 | 302 |
| 292 | Kumarya | 106 | 106 | 324 | Meru Khed | 415 | 415 |
| 293 | Kumharyai | 245 | 245 | 325 | Mirjapur | 113 | 113 |
| 294 | Kunda | 109 | 109 | 326 | Mohammadpur | 305 | 305 |
| 295 | Kundauli | 206 | 206 | 327 | Mohammadpur | 426 | 426 |
| 296 | Kusmad | 246 | 246 | 328 | Mohanpur | 29 | 27 |
| 297 | Kyapur | 162 | 166 | 329 | Mohanpur | 75 | 73 |
| | **L** | | | 330 | Mohanpur | 361 | 359 |
| 298 | Ladaiya Kheda | 332 | 345 | 331 | Mohari | 394 | 397 |
| 299 | Ladpura | 35 | 35 | 332 | Mohari Kaaen | 149 | 149 |
| 300 | Lalpur | 509 | 509 | 333 | Mohari Khurd | 226 | 226 |
| 301 | Larhya | 111 | 112 | 334 | Momanbada | 125 | 125 |
| 302 | Laxmanpura | 340 | 331 | 335 | Morwas | 363 | 353 |
| 303 | Laxmanpura | 502 | 502 | 336 | Motibah | 120 | 120 |
| 304 | Legnagar | 506 | 506 | 337 | Motipur | 391 | 391 |
| | **M** | | | 338 | Mudiyagarh | 378 | 381 |
| 305 | Madhopura | 503 | 503 | 339 | Mudra Khurd | 152 | 152 |
| 306 | Mahadevpura | 337 | 332 | 340 | Mudra Mata | 212 | 212 |
| 307 | Mahmud Nagar | 329 | 329 | 341 | Muhasa | 183 | 183 |
| 308 | Mahu | 327 | 327 | 342 | Muhasa | 306 | 306 |
| 309 | Mahu | 498 | 499 | 343 | Murlipura | 21 | 28 |
| 310 | Mahua Kheda | 478 | 478 | | **N** | | |
| 311 | Mahua Kheda Kalan | 190 | 190 | 344 | Nadner | 54 | 53 |
| 312 | Mahua Kheda Khurd | 242 | 242 | 345 | Nagankhedi | 484 | 484 |
| 313 | Mahuapura alias Mahua Kheda | 389 | 396 | 346 | Naganpur | 287 | 287 |
| 314 | Majhera | 483 | 483 | 347 | Naipura | 364 | 353 |
| 315 | Maksudangarh | 444 | 444 | 348 | Nalkheda | 440 | 440 |
| 316 | Maliya Khedi | 360 | 364 | 349 | Narayanpur | 292 | 292 |
| 317 | Maliya Todi | 55 | 56 | 350 | Narayanpura | 380 | 383 |
| 318 | Manpura | 387 | 387 | 351 | Naroni | 34 | 34 |
| | | | | 352 | Nasirpur | 479 | 479 |

# ALPHABETICAL LIST OF VILLAGES

| Sl. No. | Name of Village | L.C.No, 1971 | L.C.No, 1981 | Sl. No. | Name of Village | L.C.No. 1971 | L.C.No. 1981 |
|---|---|---|---|---|---|---|---|
| 1 | 2 | 3 | 4 | 1 | 2 | 3 | 4 |
| | | | **6/4 Raghogarh Tahsil** | | | | |
| 353 | Natariyai | 408 | 408 | 387 | Piplya | 314 | 312 |
| 354 | Nathai | 137 | 137 | 388 | Pipariya Jagir | 187 | 186 |
| 355 | Nauhar | 98 | 98 | 389 | Piproda | 354 | 356 |
| 356 | Neb | 191 | 188 | 390 | Piproda Kalan | 234 | 235 |
| 357 | Niboda | 171 | 172 | 391 | Piproda Khurd | 141 | 141 |
| 358 | Nimkhedi | 298 | 298 | 392 | Piproda Maina | 241 | 241 |
| 359 | Nimkhedi | 342 | 341 | 393 | Premgarh | 303 | 304 |
| 360 | Ninaya | 122 | 122 | 394 | Pura | 263 | 262 |
| 361 | Niwari | 422 | 422 | 395 | Puraina | 39 | 40 |
| 362 | Nurpur | 50 | 48 | 396 | Puraini | 41 | 41 |
| | | | | 397 | Pyasi | 145 | 146 |
| | **P** | | | | **R** | | |
| 363 | Pachgodiya | 371 | 375 | | | | |
| 364 | Padariya | 189 | 189 | 398 | Raghogarh Kasba | 95 | 95 |
| 365 | Padar Khedi | 46 | 45 | 399 | Raghopura | 325 | 325 |
| 366 | Padaryai | 262 | 263 | 400 | Raghropura | 355 | 358 |
| 367 | Padru | 268 | 250 | 401 | Raghopura | 431 | 431 |
| 368 | Pagara | 47 | 46 | 402 | Raghunathpura | 473 | 473 |
| 369 | Pahadgarh | 334 | 344 | 403 | Raghupur | 290 | 279 |
| 370 | Paharua | 216 | 216 | 404 | Raipur | 209 | 209 |
| 371 | Pali | 138 | 139 | 405 | Raipura | 127 | 127 |
| 372 | Palpur | 82 | 82 | 406 | Raja Hedi | 413 | 413 |
| 373 | Panwari Hat | 172 | 170 | 407 | Rajan Khedi | 204 | 204 |
| 374 | Pareva | 159 | 158 | 408 | Rajgarh | 400 | 400 |
| 375 | Pareva | 350 | 351 | 409 | Rajan Khedi | 20 | 20 |
| 376 | Parja Khedi | 170 | 171 | 410 | Rajpura | 307 | 307 |
| 377 | Parkana | 301 | 301 | 411 | Rajpura | 480 | 481 |
| 378 | Parsdiya | 322 | 322 | 412 | Ramgarh | 428 | 427 |
| 379 | Parwariya | 460 | 460 | 413 | Ramgir Kalan | 239 | 240 |
| 380 | Patan | 121 | 121 | 414 | Ramgir Khurd | 238 | 233 |
| 381 | Patan | 372 | 367 | 415 | Ramnagar | 281 | 283 |
| 382 | Patleshwar | 211 | 211 | 416 | Rampur | 221 | 221 |
| 383 | Pilaghata | 285 | 277 | 417 | Rampura | 90 | 93 |
| 384 | Pipal Kheda | 482 | 480 | 418 | Rampura | 309 | 314 |
| 385 | Pipal Khedi | 276 | 281 | 419 | Rampura | 399 | 399 |
| 386 | Pipal Khedi | 324 | 326 | 420 | Rampura | 449 | 449 |

# ALPHABETICAL LIST OF VILLAGES

| Sl. No. | Name of Village | L.C.No, 1971 | L.C.No, 1981 | Sl. No. | Name of Village | L.C.No. 1971 | L.C.No. 1981 |
|---|---|---|---|---|---|---|---|
| 1 | 2 | 3 | 4 | 1 | 2 | 3 | 4 |
| | | | | | **6/4 Raghogarh Tahsil** | | |
| 421 | Ramtek | 383 | 378 | 456 | Shah Pipariya | 184 | 184 |
| 422 | Rasrampura | 77 | 79 | 457 | Shahpur | 476 | 476 |
| 423 | Ratanpur | 384 | 385 | 458 | Shahwajpur | 229 | 229 |
| 424 | Rijoda | 227 | 227 | 459 | Shankarpura | 404 | 404 |
| 425 | Roriya | 160 | 160 | 460 | Seankarpura | 504 | 504 |
| 426 | Rugnathpura | 79 | 80 | 461 | Shaurampura | 293 | 293 |
| 427 | Rusalla | 146 | 145 | 462 | Shehrog | 123 | 123 |
| 428 | Rusalli Kalan | 197 | 198 | 463 | Shekhpur | 23 | 25 |
| 429 | Rusalli Khurd | 217 | 217 | 464 | Sheopur | 265 | 268 |
| 430 | Rusiya | 133 | 133 | 465 | Shergarh | 349 | 349 |
| 431 | Rhthiyai | 37 | 37 | 466 | Shripura | 80 | 78 |
| | | | | 467 | Shripura | 441 | 441 |
| | **S** | | | 468 | Shujalgarh | 92 | 89 |
| 432 | Sagabar Kheda | 126 | 126 | 469 | Shyampur | 433 | 433 |
| 433 | Sagar | 311 | 316 | 470 | Singrampur | 507 | 507 |
| 434 | Sakatpur | 58 | 58 | 471 | Sirsi | 151 | 151 |
| 435 | Sakonya | 291 | 291 | 472 | Sitakhedi | 295 | 295 |
| 436 | Sakta | 505 | 505 | 473 | Siyakhedi | 419 | 419 |
| 437 | Salah | 166 | 162 | 474 | Sohankhedi | 461 | 462 |
| 438 | Sallamgarh | 411 | 411 | 475 | Sompur | 256 | 259 |
| 439 | Salota | 341 | 339 | 476 | Sujapura | 316 | 308 |
| 440 | Sandal | 165 | 167 | 477 | Sultanpur | 261 | 264 |
| 441 | Sankra | 115 | 115 | 478 | Sumeri | 375 | 372 |
| 442 | Sanotiya | 4 | 5 | 479 | Sunagyai | 228 | 228 |
| 443 | Sanwari Nath | 286 | 285 | 480 | Sundar Khedi | 299 | 299 |
| 444 | Sarai | 164 | 165 | 481 | Sundarpura | 489 | 489 |
| 445 | Sarari | 346 | 346 | 482 | Surajpura | 442 | 446 |
| 446 | Sahela | 274 | 274 | | **T** | | |
| 447 | Sarwapur | 1 | 1 | 483 | Taharpur | 208 | 208 |
| 448 | Saudla Khedi | 13 | 16 | 484 | Tajpura | 403 | 403 |
| 449 | Sawan Bhadon | 262 | 254 | 485 | Tanda | 494 | 497 |
| 450 | Sawat Khedi | 275 | 275 | 486 | Tankparoriya | 161 | 161 |
| 451 | Sehar Kheda | 351 | 335 | 487 | Tedoni | 343 | 340 |
| 452 | Semra | 273 | 273 | 488 | Teja Khedi | 481 | 482 |
| 453 | Semrachanch | 169 | 169 | 489 | Thapna | 253 | 249 |
| 454 | Semra Kheda | 154 | 155 | 490 | Thikariya Kheda | 288 | 286 |
| 455 | Semra Khurd | 140 | 138 | 491 | Thukrawada | 381 | 376 |

# ALPHABETICAL LIST OF VILLAGES

| Sl. No. | Name of Village | L.C.No, 1971 | L.C.No, 1981 | Sl. No. | Name of Village | L.C.No. 1971 | L.C.No. 1981 |
|---|---|---|---|---|---|---|---|
| 1 | 2 | 3 | 4 | 1 | 2 | 3 | 4 |

## 6/4 Raghogarh Tahsil

| | | | | | | | |
|---|---|---|---|---|---|---|---|
| 492 | Thuniyakundal | 470 | 470 | 503 | Umariya (Dharanwada) | 16 | 19 |
| 493 | Tighra Ahmad | 181 | 181 | 504 | Umariya | 124 | 124 |
| 494 | Tighra Chanch | 205 | 205 | 505 | Uni | 344 | 342 |
| 495 | Todi | 17 | 14 | 506 | Urjdanayai | 223 | 223 |
| 496 | Todra | 351 | 352 | | **V** | | |
| 497 | Torai | 424 | 424 | | | | |
| 498 | Trilokipura | 486 | 486 | 507 | Vijawada | 373 | 379 |
| 499 | Tuman Khedi | 66 | 66 | 508 | Vijaypur | 28 | 30 |
| | **U** | | | 509 | Vijaypur | 366 | 368 |
| 500 | Udaypura | 423 | 423 | | **Y** | | |
| 501 | Udaypura | 22 | 24 | | | | |
| 502 | Ukawad | 490 | 490 | 510 | Yakoobpura | 296 | 296 |

## 6/5 Chachaura Tahsil

| | | | | | | | |
|---|---|---|---|---|---|---|---|
| | **A** | | | 19 | Bahukhedi | 64 | 64 |
| 1 | Ajgara | 194 | 198 | 20 | Bakanya | 87 | 89 |
| 2 | Ajgari | 195 | 196 | 21 | Balawali | 180 | 179 |
| 3 | Alli Khedi | 140 | 140 | 22 | Balguda | 48 | 48 |
| 4 | Amalheda | 161 | 161 | 23 | Bamori | 259 | 258 |
| 5 | Amarpura | 199 | 201 | 24 | Bandrai | 105 | 107 |
| 6 | Amaser | 251 | 250 | 25 | Bandrua | 37 | 38 |
| 7 | Ambeh | 33 | 33 | 26 | Banet | 154 | 153 |
| 8 | Amkheda | 71 | 72 | 27 | Banjari Kalan | 20 | 21 |
| 9 | Amlya | 109 | 109 | 28 | Banjari Khurd | 82 | 79 |
| 10 | Amrit Khedi | 106 | 105 | 29 | Banka Kheda | 11 | 11 |
| 11 | Ank Khedi | 35 | 35 | 30 | Bansahedakalan | 1 | 1 |
| 12 | Arnya | 281 | 282 | 31 | Bansaheda Khurd | 2 | 3 |
| 13 | Asa Khedi | 289 | 286 | 32 | Bapchalahariya | 210 | 211 |
| | **B** | | | 33 | Bapcha Vikram | 303 | 302 |
| | | | | 34 | Bapcha Viran | 26 | 27 |
| 14 | Badagaon | 43 | 43 | 35 | Bapche ka pura | 27 | 31 |
| 15 | Badaud | 66 | 66 | 36 | Barkheda Kalan | 110 | 110 |
| 16 | Badnagar | 72 | 71 | 37 | Barkheda Khurd | 131 | 131 |
| 17 | Badodiya | 265 | 265 | 38 | Barkhedi | 190 | 191 |
| 18 | Badpura | 203 | 203 | 39 | Barkhua | 298 | 297 |
| | | | | 40 | Barkhua Kumbharaj | 152 | 152 |

# ALPHABETICAL LIST OF VILLAGES

| Sl. No. | Name of Village | L.C.No, 1971 | L.C.No, 1981 | Sl. No. | Name of Village | L.C.No. 1971 | L.C.No. 1981 |
|---|---|---|---|---|---|---|---|
| 1 | 2 | 3 | 4 | 1 | 2 | 3 | 4 |

## 6/5 Chachaura Tahsil

| | | | | | | | |
|---|---|---|---|---|---|---|---|
| 41 | Batawada | 167 | 165 | 74 | Dameti | 209 | 208 |
| 42 | Behdabeh | 36 | 36 | 75 | Dedla | 189 | 190 |
| 43 | Bhamavad | 46 | 46 | 76 | Debri Chachaura | 299 | 298 |
| 44 | Bhanpura Baba | 269 | 270 | 77 | Debri Kumbhraj | 50 | 51 |
| 45 | Bhanpur Mina | 270 | 269 | 78 | Dhasya Khedi | 19 | 19 |
| 46 | Bhaunrasa | 137 | 138 | 79 | Dokarya Khedi | 268 | 267 |
| 47 | Bhensuwa | 267 | 266 | 80 | Dolipura | 94 | 94 |
| 48 | Bhogipura | 83 | 80 | 81 | Doryapura | 182 | 181 |
| 49 | Bhojpura | 25 | 26 | | **F** | | |
| 50 | Bhumla Khedi | 76 | 76 | | | | |
| 51 | Biba Khedi | 301 | 301 | 82 | Fatehpur | 171 | 171 |
| 52 | Bijnipura | 216 | 217 | | | | |
| 53 | Bilakhedi | 149 | 149 | | **G** | | |
| 54 | Bilanga Khedi | 70 | 68 | | | | |
| 55 | Bilkheda | 204 | 204 | 83 | Gadya | 84 | 86 |
| 56 | Binagaon | 220 | 219 | 84 | Gader | 285 | 285 |
| 57 | Binayak Khedi | 45 | 45 | 85 | Gadyapura | 150 | 150 |
| 58 | Biryai | 40 | 41 | 86 | Ganeshpura | 147 | 147 |
| 59 | Bisatpura | 160 | 160 | 87 | Ganeshpura Kanthar | 39 | 39 |
| 60 | Borda | 240 | 237 | 88 | Gasauni | 104 | 103 |
| 61 | Borka Kheda | 98 | 95 | 89 | Gaumukh | 92 | 92 |
| 62 | Brimhapura | 225 | 234 | 90 | Gehun Khedi | 286 | 284 |
| 63 | Budha Kheda | 7 | 8 | 91 | Ghata Khedi | 200 | 202 |
| | **C** | | | 92 | Ghata Khedi Kumbhraj | 144 | 145 |
| 64 | Chandpura | 116 | 116 | 93 | Ghorla Kheda | 108 | 108 |
| 65 | Charanpura | 215 | 216 | 94 | Ghorla Khedi | 112 | 115 |
| 66 | Chaupna | 146 | 146 | 95 | Golyaheda | 125 | 125 |
| 67 | Chhan Chachaura | 218 | 218 | 96 | Gonyaweh | 257 | 256 |
| 68 | Chholya | 59 | 59 | 97 | Gopalgarh | 75 | 77 |
| 69 | Chitoda | 201 | 199 | 98 | Gorya Kheda | 122 | 122 |
| 70 | Chopan Kalan | 294 | 293 | 99 | Gujar Khedi | 95 | 96 |
| 71 | Chopan Khurd | 202 | 205 | 100 | Gujar Khedi ka pura | 30 | 30 |
| | **D** | | | 101 | Gujar Khedi Viran | 31 | 28 |
| 72 | Dabarya | 296 | 295 | 102 | Gulwada | 49 | 49 |
| 73 | Damdampura | 186 | 186 | 103 | Gunjari | 254 | 253 |

# ALPHABETICAL LIST OF VILLAGES

| Sl. No. | Name of Village | L.C.No, 1971 | L.C.No, 1981 | Sl. No. | Name of Village | L.C.No. 1971 | L.C.No. 1981 |
|---|---|---|---|---|---|---|---|
| 1 | 2 | 3 | 4 | 1 | 2 | 3 | 4 |

## 6/5 Chachaura Tahsil

### H

| | | | | | | | |
|---|---|---|---|---|---|---|---|
| 104 | Hanumat Kheda | 61 | 61 | 132 | Kadaiya Chachura | 242 | 240 |
| 105 | Hardol Khedi | 205 | 200 | 133 | Kadaiya Kalan | 34 | 34 |
| 106 | Harichha | 211 | 210 | 134 | Kadaiya Khurd | 100 | 100 |
| 107 | Hathipura | 91 | 91 | 135 | Kakadya Kalan | 52 | 52 |
| 108 | Higoni | 302 | 300 | 136 | Kakadya Khurd | 53 | 53 |
| 109 | Hinoti | 223 | 222 | 137 | Kakrua | 292 | 292 |
| 110 | Holya Hedi | 63 | 62 | 138 | Kala pipal | 229 | 225 |
| | | | | 139 | Kamalpur | 183 | 183 |
| | **I** | | | 140 | Kamalpura | 13 | 13 |
| 111 | Int Khedi Kalan | 141 | 141 | 141 | Kana Khedi | 123 | 121 |
| 112 | Int Khedi Khurd | 145 | 144 | 142 | Kandhai | 47 | 47 |
| | | | | 143 | Kandya Khedi Kalan | 130 | 130 |
| | **J** | | | 144 | Kandya Khedi Khurd | 129 | 129 |
| | | | | 145 | Kankan Heru | 238 | 239 |
| 113 | Jalalpura | 166 | 167 | 146 | Kankarya | 165 | 166 |
| 114 | Jamonya | 9 | 7 | 147 | Karadya | 81 | 78 |
| 115 | Jamonya kalan | 135 | 136 | 148 | Kari Karar | 172 | 172 |
| 116 | Jamonya Khurd | 85 | 88 | 149 | Karmodiya | 17 | 18 |
| 117 | Jast Khedi | 57 | 57 | 150 | Kasumpura | 164 | 164 |
| 118 | Jateri | 275 | 274 | 151 | Kenkdi Viran | 21 | 20 |
| 119 | Jaysinghpura | 212 | 212 | 152 | Keshopura | 114 | 113 |
| 120 | Jhareda | 69 | 67 | 153 | Khajuriya Viran | 14 | 14 |
| 121 | Jhinkni | 12 | 12 | 154 | Khanpura | 8 | 6 |
| 122 | Jhiri | 78 | 83 | 155 | Khanpura | 197 | 194 |
| 123 | Jhorda | 262 | 261 | 156 | Khatakya | 127 | 127 |
| 124 | Jhukra | 179 | 175 | 157 | Khatoli | 219 | 220 |
| 125 | Jhukri | 178 | 174 | 158 | Khedi abha | 15 | 15 |
| 126 | Jogipura | 237 | 234 | 159 | Khedi Ghata | 6 | 9 |
| 127 | Jogipura alias Dant | 23 | 22 | 160 | Khedi Kalan | 4 | 4 |
| 128 | Jagipura alias Motipura | 168 | 168 | 161 | Khedli Tanka | 120 | 120 |
| 129 | Jogirada | 65 | 65 | 162 | Khejda kalan Rani | 134 | 135 |
| 130 | Jujharpura | 245 | 245 | 163 | Khejda Khurd | 198 | 195 |
| 131 | Junapani | 224 | 223 | 164 | Khejra Behra | 126 | 124 |
| | | | | 165 | Khejra Kalan | 300 | 299 |
| | | | | 166 | Khejra Rama | 38 | 37 |
| | | | | 167 | Kherbeh | 236 | 236 |
| | | | | 168 | Kherwah kumbhraj | 80 | 81 |

### K

# ALPHABETICAL LIST OF VILLAGES

| Sl. No. | Name of Village | L.C.No. 1971 | L.C.No. 1981 | Sl. No. | Name of Village | L.C.No. 1971 | L.C.No. 1981 |
|---|---|---|---|---|---|---|---|
| 1 | 2 | 3 | 4 | 1 | 2 | 3 | 3 |

## 6/5 Chachaura Tahsil

| | | | | | | | |
|---|---|---|---|---|---|---|---|
| 169 | Khiriya kheart | 44 | 44 | 202 | Manpur Chachaura | 241 | 241 |
| 170 | Khirwada | 263 | 262 | 203 | Manpura Kumbhraj | 56 | 55 |
| 171 | Kishanpura | 42 | 42 | 204 | Merya Khedi Kalan | 271 | 268 |
| 172 | Kishora | 284 | 284 | 205 | Merya Khedi Khurd | 277 | 227 |
| 173 | Kita Khedi | 274 | 273 | 206 | Mogra | 158 | 157 |
| 174 | Kodyapura | 297 | 296 | 207 | Mohanpur | 67 | 70 |
| 175 | Kolua | 206 | 206 | 208 | Mohammadpur (Chachaura) | 261 | 260 |
| 176 | Kolua Khedi | 3 | 2 | 209 | Mohammadpur Kumbhraj | 153 | 156 |
| 177 | Konya Dang | 225 | 228 | 210 | Moiya | 101 | 101 |
| 178 | Konya Kalan | 273 | 272 | 211 | Motipura | 10 | 10 |
| 179 | Kotra | 248 | 247 | 212 | Motipura Abad | 22 | 24 |
| 180 | Kudara | 151 | 151 | 213 | Mrigwas | 102 | 102 |
| 181 | Kudari | 148 | 148 | 214 | Mudiya Kheda | 115 | 114 |
| 182 | Kudariya | 226 | 226 | 215 | Mudra | 124 | 126 |
| 183 | Kulambeh | 184 | 187 | 216 | Muhasa Kalan | 258 | 257 |
| 184 | Kulambeh Kumbhraj | 24 | 23 | 217 | Muhasa Khurd | 191 | 189 |
| 185 | Kumbhraj Kasba | 58 | 58 | 218 | Murela | 230 | 230 |
| 186 | Kunja Kheda | 111 | 111 | 219 | Musreli | 132 | 132 |
| 187 | Kurwai | 139 | 137 | | | | |
| | | | | | N | | |
| | L | | | 220 | Naipura Kalan | 253 | 252 |
| 188 | Lachhoni | 246 | 244 | 221 | Naipura Khurd | 177 | 176 |
| 189 | Lahareha | 264 | 264 | 222 | Nalkheda | 214 | 214 |
| 190 | Lakhanwas | 293 | 290 | 223 | Narayanpura | 244 | 243 |
| 191 | Lakhori | 272 | 271 | 224 | Nawalpur | 207 | 407 |
| 192 | Lama Kheda | 62 | 63 | 225 | Nenwas | 159 | 159 |
| 193 | Lilweh Kalan | 173 | 173 | 226 | Nesh Kalan | 250 | 249 |
| 194 | Lilweh Khurd | 89 | 87 | 227 | Nesh Khurd | 234 | 233 |
| | | | | 228 | Netya Khedi | 247 | 246 |
| | M | | | 229 | Nijampur | 128 | 128 |
| | | | | | P | | |
| 195 | Madagan Khalsa | 157 | 158 | | | | |
| 196 | Madagan Mafi | 32 | 25 | 230 | Pagdi | 231 | 229 |
| 197 | Magron | 185 | 188 | 231 | Pakhariyapura | 235 | 235 |
| 198 | Maheshpura | 217 | 215 | 232 | Pasewa | 249 | 248 |
| 199 | Maloni | 290 | 289 | 233 | Parwariya | 113 | 112 |
| 200 | Manak Chowk | 51 | 50 | 234 | Patawari | 97 | 99 |
| 201 | Manda Kheda | 68 | 69 | 235 | Patondi | 213 | 213 |

# ALPHABETICAL LIST OF VILLAGES

| Sl. No. | Name of Village | L.C.No. 1971 | L.C.No. 1981 | Sl. No. | Name of Village | L.C.No. 1971 | L.C.No. 1981 |
|---|---|---|---|---|---|---|---|
| 1 | 2 | 3 | 4 | 1 | 2 | 3 | 3 |

## 6/5 Chachaura Tahsil

| | | | | | | | |
|---|---|---|---|---|---|---|---|
| 236 | Penchi | 260 | 259 | 268 | Sejanya | 193 | 197 |
| 237 | Pipal Heda Dang | 163 | 163 | 269 | Semli Bhoj | 228 | 224 |
| 238 | Pipal Khedi Kalan | 28 | 32 | 270 | Sevanya | 16 | 16 |
| 239 | Pipal Khedi Khurd | 162 | 162 | 271 | Shopra | 142 | 143 |
| 240 | Pipalya Kalan Bagri | 287 | 287 | 272 | Shyampura | 187 | 184 |
| 241 | Pipalya Khushal | 176 | 182 | 273 | Sihari | 138 | 139 |
| 242 | Pipalya Moti | 222 | 221 | 274 | Singanpur | 103 | 104 |
| 243 | Pipalya Najdik Katra | 243 | 242 | 275 | Singapura | 232 | 231 |
| 244 | Pipalya Singanpur | 73 | 74 | 276 | Solai | 90 | 84 |
| 245 | Pipalyanweh | 169 | 169 | 277 | Solyaweh | 79 | 82 |
| 246 | Polas | 252 | 251 | 278 | Sonaheda | 233 | 232 |
| 247 | Pura Bakanya | 86 | 90 | 279 | Sundarpura | 283 | 281 |
| 248 | Pura Lakhanwas | 278 | 277 | 280 | Sutanadi | 156 | 155 |
| | **R** | | | | **T** | | |
| 249 | Ram da | 196 | 193 | 281 | Tagarya Kalan | 118 | 118 |
| 250 | Ramdi | 192 | 192 | 282 | Tagarya Khurd | 117 | 117 |
| 251 | Ramnagar Khurd alias Lodnaura | 155 | 154 | 283 | Talawada Maida | 93 | 93 |
| 252 | Rampura Chachaura | 288 | 288 | 283 | Talawada Majra Sanai | 74 | 73 |
| 253 | Rampura Kumbhraj | 88 | 85 | 285 | Talawada (Njdik Ambeh) | 18 | 17 |
| 254 | Ramsinghpura Kalan | 208 | 209 | 286 | Talawada Najdik Sanai | 29 | 29 |
| 255 | Ramsinghpura Khurd | 276 | 275 | 287 | Talawali | 181 | 180 |
| 256 | Ramteri | 277 | 276 | 288 | Tari Patni | 5 | 5 |
| 257 | Ratodhana | 291 | 291 | 289 | Tatuj Khedi | 96 | 98 |
| 258 | Raypura | 133 | 133 | 290 | Teligaon | 295 | 294 |
| 259 | Roda Khedi | 143 | 142 | 291 | Telni Kheda | 99 | 94 |
| 260 | Rupa Khedi | 279 | 278 | 292 | Todi | 282 | 280 |
| | **S** | | | 293 | Tulsi Khedi | 121 | 123 |
| 261 | Sagar | 280 | 279 | 294 | Tulya Khedi | 107 | 106 |
| 262 | Sagodi | 174 | 177 | 295 | Tundaweh | 60 | 60 |
| 263 | Sagodya | 175 | 178 | | **U** | | |
| 264 | Sanai | 77 | 75 | 296 | Ubhapan | 256 | 255 |
| 265 | Sanka Kalan | 54 | 54 | 297 | Udo Khedi | 239 | 238 |
| 266 | Sankha Khurd | 136 | 134 | 298 | Umarthana | 188 | 185 |
| 267 | Sanwalpura | 266 | 263 | 299 | Umariya Kalan | 119 | 119 |
| | | | | 300 | Umarya Khurd | 170 | 170 |
| | | | | 301 | Upri | 55 | 56 |
| | | | | | **V** | | |
| | | | | 302 | Virpur | 41 | 40 |

## NOTES EXPLAINING THE CODES USED IN THE VILLAGE DIRECTORY

The Village Directory contains information about the name of village, total area of village, total population and the number of households in the village, amenities like education, medical, drinking water, post and telegraph, market day, communications, approach to village, distance from the nearest town, power supply staple food, land use, places of religious, historical and archaeological interest etc. This is further supplemented by information on copies of newspapers coming in the village, number of motor cycles/scooters/cars/jeeps and tractors available in the village.

Every village in a tahsil has been assigned a serial number which is the location code of the village to facilitate identification. Apart from the revenue villages, forest villages have also been listed. Villages that have been treated wholly or partly as urban outgrowths because of their being contiguous to an urban area have also been listed and a note indicating "include wholly or partly as urban outgrowth of such and such town" has also been given against each such village.

Information about the amenities available has been given in columns 5 to 10 of the Village Directory with the abbreviations used in different columns as indicated below :—

Where there are more than one institution of a type the number of such institutions has also been shown within brackets. If no facility or amenity is available within the village, a 'dash' is shown and next to it in brackets the distance in broad ranges viz., 5 km, 5-10 km etc. of the nearest place where the facility/amenity is available has been indicated.

**Column 5 :** Educational facilities have been shown by adopting the following abbreviations :—

- P – Primary School
- M – Junior Secondary or Middle School
- H – Matriculation or Secondary School
- PUC – Higher Secondary /Intermediate /Pre-University/Junior College.
- C – College (graduate level and above) like Arts, Science, Commerce etc.
- I – Industrial School
- Tr. – Training School
- AC – Adult literacy class/centre.
- O – Other Educational Institutions. These may include Sanskrit Pathshalas, Senior Basic School, Maktab, etc.

Where figures like P(3), M(2), H(1) etc occur these denote that the village has three primary, two middle and one Higher Secondary School.

If there are composite schools like Middle school with Primary classes or Higher Secondary schools with Middle classes, these have been included in the number of Primary Schools and Middle schools as the case may be.

**Column 6 :** Medical facilities have been shown by the use of the following abbreviations :—

- H – Hospital
- MCW – Maternity and Child welfare Centre
- MH – Maternity Home
- CWC – Child welfare Centre
- HC – Health Centre

PHC - Primary Health Centre

PHS - Primary Health Sub-Centre

D - Dispensary

FPC - Family Planning Centre

TB - TB Clinic

NH - Nursing Home

RP - Registered Private Practitioner.

SMP - Subsidised Medical Practitioner

CHW - Community Health Worker

O - Others

Column 7 : The types of the potable drinking water supply and the sources available in the village have been indicated by the followning codes :—

T - Tap Water

W - Well Water

TK - Tank Water

TW - Tubewell Water

HP - Hand Pump

R - River Water

F - Fountain

C - Canal

L - Lake

S - Spring

N - Nullah

O - Others

NA - Information not available

Column 8 : Post and telegraph facilities have been shown by adopting the following abbreviations :

PO - Post Office

TO - Telegraph Office

PTO - Post and Telegraph Office

Phone - Telephone Connection

Column 10 : Communication facilities have been indicated by the following codes :—

BS - Bus Stop

RS - Railway Station

NW - Navigable Waterway (including river, canal, backwaters, etc.).

Only public transport like bus, rail and waterway have been considered for this purpose.

Column 11 : Approach to village - This refers to the State of road etc. leading to the village.

This has been indicated by the use of following codes :

PR - Pucca Road

KR - Kaccha Road

FP - Foot Path

Column 12 : Nearest town and distance-The distance in km of the nearest town (whether located in the state or in another state) has been given in brackets under this column.

Column 13 : Power supply : For this purpose, the following codes have been used under this column.

ED - Electricity for Domestic Purpose

EAg - Electricity for Agriculture

EO - Electricity for other purposes like industrial, commercial etc.

EA - Electricity for all purposes listed above.

Column 15-19 : Land use : Break-up of area under different type of land use viz., forest, irrigated area, unirrigated area, cultu-rable waste and area not available for cultivation has been furnished under columns 15-19.

(a) Forest - This includes all lands classed as forests under any legal enactment dealing with forests or administered as forests, whether state owned or private, and whether wooded or maintained as potential forest land.

(b) Irrigated and unirrigated (land use) - The two columns (cols. 16 and 17) cover all agricultural land and include net area sown with crops and

orchards or net cropped area and also current and other fallows. The latter implied all lands which were taken up for cultivation, but are temporarily out of cultivation for a period of not less than a year and more than five years. These columns do not include gross area sown o· gross cropped area.

(c) Culturable waste – It includes lands fit for cultivation whether or not taken up for cultivation or once taken up for cultivation but not cultivated for more then 5 years. Grazing land and land under groves have been included under culturable waste but this does not include orchards. To be more precise culturable waste includes:

(a) Permanent pastures and other grazing lands,

(b) Land under miscellaneous trees, crops and groves,

(c) and cultivable lands not put to agriculture.

(d) Area not available for cultivation – This column gives the area of barren and uncultiable lands and lands put to non-agricultural uses like village sites, roads, water, rocks and hills, etc.

**Column 20:** This is a remark column but it has been used to indicate some important information relating to the village. For example, if there is any famous religious, historical or archaeological place in the village it has been indicated in this column. Some useful information like number of copies of newspapers coming in the village, number of motor cycles, scooters, jeeps, cars, tractors, etc, are available in the village has been given. The abbreviations used to indicate the above information relating to the village are as below :—

N – Copies of the News–papers coming in the village.

M – Motor cycles/scooters available in the village.

C – Cars/Jeeps available in the village.

T – Tractors available in the village.

In case there is 'Nil' information for a village a 'dash' has been shown.

| स्थानीय कोड नम्बर Location code number | ग्राम का नाम Name of Village | ग्राम का कुल क्षेत्रफल (हेक्टेयर में) Total area of the village (in hectares) | कुल जनसख्या एवं परिवारों की संख्या Total population and number of households | उपलब्ध जन-सुविधाएं (यदि ग्राम में सुविधाएं उपलब्ध नहीं है तो कालम में (–) डैश लगाया गया है और उसके बाद ही कोष्ठक में ग्राम से जितनी दूरी पर सुविधाएं उपलब्ध हैं मोटे तौर पर वह दूरी इस प्रकार दर्ज की गई है –5 कि.मी.,5–10 कि. मी. तक या 10+ कि.मी. से अधिक) Amenities available (if not available within the village, a dash (—) is shown in the column and next to it in brackets, the distance in broad ranges viz–5 kms, facility 5-10 kms and 10+kms of the nearest place where the facility is available is given). | | | | | |
|---|---|---|---|---|---|---|---|---|---|
| | | | | शैक्षणिक Educational | चिकित्सा Medical | पीने का पानी Drinking water (Potable) | डाक और तार Post and Telegraph | बाजार/हाट का दिन/के दिन यदि कोई हो Day or days of the market/ hat if any | संचार व्यवस्था (बस स्टाप रेलवे स्टेशन,जल-मार्ग) Communications(Bus-stop, railway station water way) |
| 1 | 2 | 3 | 4 | 5 | 6 | 7 | 8 | 9 | 10 |
| 1 | कणामी | 1,317.00 | 875(159) | P(1),M(1) | –(5–10) | W,HP | PO | –(5–10) | BS |
| 2 | छनरपुर | 929.00 | 118(27) | –(5–10) | –(10+) | W | –(5–10) | –(10+) | –(–5) |
| 3 | महुवा खेड़ा | 97.00 | .. | .. | वीरान | | .. | .. | .. |
| 4 | राधापुरा | 222.00 | 85(17) | –(–5) | –(5–10) | W,HP | –(–5) | –(5–10) | –(–5) |
| 5 | बीरमपुरा | 49.00 | .. | .. | वीरान | | .. | .. | .. |
| 6 | गणेशपुरा | 246.00 | 318(47) | –(–5) | –(5–10) | W,HP | –(–5) | –(5–10) | –(–5) |
| 7 | चकलोंडा | 667.00 | 478(74) | P(1) | –(–5) | W,HP | –(–5) | –(10+) | BS |
| 8 | बनियानी | 681.00 | 226(34) | –(–5) | –(5–10) | HP | –(–5) | –(5–10) | BS |
| 9 | लुहारी | 410.00 | 49(7) | –(–5) | –(10+) | N | –(5–10) | –(5–10) | BS |
| 10 | वरधा | 404.00 | 166(29) | –(–5) | –(10+) | HP | –(5–10) | –(5–10) | –(5–10) |
| 11 | जोहरी | 662.00 | 464(88) | P(1) | –(10+) | HP | –(10+) | –(5–10) | –(5–10) |
| 12 | महुआ खेड़ा | 605.00 | .. | .. | वीरान | | .. | .. | .. |
| 13 | जैनपुरा | 1,098.00 | 383(65) | –(–5) | –(10+) | HP | –(10+) | –(5–10) | –(5–10) |
| 14 | हनुमत खेड़ा | 289.00 | .. | .. | वीरान | .. | .. | .. | .. |
| 15 | सिलावटी | 753.00 | 611(103) | P(1) | –(10+) | HP | –(10+) | –(5–10) | –(5–10) |
| 16 | धनौरिया | 564.00 | 295(58) | –(–5) | –(10+) | HP | –(10+) | –(5–10) | –(–5) |
| 17 | टुडया खेड़ा | 310.00 | 88(18) | –(–5) | –(10+) | HP | –(10+) | –(5–10) | –(5–10) |
| 18 | मरखेड़ा | 664.00 | 300(55) | –(–5) | –(5–10) | W,R | –(5–10) | –(5–10) | –(5–10) |
| 19 | टीली | 790.00 | 227(40) | –(5–10) | –(5–10) | R | –(5–10) | –(5–10) | –(5–10) |
| 20 | रनवाड़ा | 697.00 | 179(26) | –(–5) | –(5–10) | R | –(5–10) | –(10+) | –(5–10) |

# VILLAGE DIRECTORY

## Amenities and Land use

## Guna Tahsil

| ग्राम तक पहुंचने का मार्ग | निकटतम नगर एवं उसकी दूरी (कि.मी.) में | बिजली की सुविधा | मुख्य खाद्यान्न | भूमि उपयोग (अर्थात भूमि उपयोग की विभिन्न किस्मों के क्षेत्र हेक्टेयर में निकटतम दशमलव के दो स्थान तक) Land use(i.e. area under different types of Land use in hectares rounded upto 2 decimal places) | | | | | टिप्पणी धार्मिक ऐतिहासिक अथवा पुरातत्व महत्व के स्थलों सहित | ग्राम का नाम |
|---|---|---|---|---|---|---|---|---|---|---|
| | | | | वन | साधनों से सिंचित | गैर सिंचित | खेती के लिये उपलब्ध बन्जर (गौचर और चारागाहों सहित) | खेती के लिये अनुपलब्ध | | |
| Approach to village | Nearest town and distance (in kms) | Power supply | Staple food | Forest | Irrigated by source | Unirrigated | Culturable waste (including gauchar and groves) | Area not available for cultivation | Remarks including any place of religious, historical or archaeological interest | Name of Village |
| 11 | 12 | 13 | 14 | 15 | 16 | 17 | 18 | 19 | 20 | 2 |
| PR | Guna (72) | .. | Wheat | .. | .. | 650,00 | 638.00 | 29.00 | .. | Kapasi |
| PR | Guna (75) | .. | Wheat | .. | .. | 221.00 | 694.00 | 14.00 | .. | Chhatarpur |
| .. | .. | .. | .. | .. | .. | Uninhabited | .. | .. | .. | Mahuwa Kheda |
| PR | Guna (73) | .. | Wheat | .. | .. | 155.00 | 62.00 | 5.00 | .. | Radhapura |
| .. | .. | .. | .. | .. | .. | Uninhabited | .. | .. | .. | Birampura |
| PR | Guna (70) | .. | Wheat | .. | .. | 198.00 | 39.00 | 9.00 | T(2) | Ganeshpura |
| PR | Guna (70) | .. | Wheat | .. | .. | 364.00 | 276.00 | 27.00 | .. | Chaklonda |
| PR | Guna (70) | .. | Wheat | .. | .. | 152.00 | 508.00 | 21.00 | .. | Baniyani |
| KR | Guna (60) | .. | Wheat, Jowar | 123.00 | .. | 5.00 | 264.00 | 18.00 | .. | Luhari |
| KR | Guna (60) | .. | Wheat, Jowar | .. | .. | 80.00 | 314.00 | 10.00 | .. | Vardha |
| KR | Guna (59) | .. | Wheat, Jowar | .. | .. | 285.00 | 354.00 | 23.00 | .. | Johari |
| .. | .. | .. | .. | .. | .. | Uninhabited | | .. | .. | Mahuwa Kheda |
| KR | Guna (59) | .. | Wheat, Jowar | .. | .. | 359.00 | 697.00 | 42.00 | T(1) | Jaitpura |
| .. | .. | .. | .. | .. | .. | Uninhabited | .. | .. | .. | Hanumat Kheda |
| KR | Guna (58) | .. | Wheat, Jowar | .. | .. | 244.00 | 484.00 | 25.00 | .. | Silawati |
| KR | Guna (58) | .. | Wheat, Jowar | .. | .. | 159.00 | 383.00 | 22.00 | .. | Dhanauriya |
| KR | Guna (58) | .. | Wheat, Jowar | .. | .. | 59.00 | 738.00 | 13.00 | .. | Tuiya Kheda |
| KR | Guna (80) | .. | Wheat | .. | .. | 145.00 | 485.00 | 34.00 | .. | Sarkheda |
| KR | Guna (80) | .. | Wheat | .. | .. | .. | 779.00 | 11.00 | .. | Tili |
| KR | Guna (77) | .. | Wheat, Rice | .. | .. | 88.00 | 571.00 | 38.00 | .. | Ratwara |

| स्थानीय कोड नम्बर | ग्राम का नाम | ग्राम का कुल क्षेत्रफल (हेक्टेयर में) | कुल जनसंख्या एवं परिवारों की संख्या | उपलब्ध जन-सुविधाएं (यदि ग्राम में सुविधाएं उपलब्ध नहीं है तो कालम में (-) डैश लगाया गया है और उसके बाद ही कोष्ठक में ग्राम से जितनी दूरी पर सुविधाएं उपलब्ध हैं मोटे तौर पर वह दूरी इस प्रकार दर्ज की गई है -5 कि.मी.,5-10 कि. मी. तक या 10+ कि.मी. से अधिक) Amenities available (if not available within the village, a dash (—) is shown in the column and next to it in brackets, the distance in broad ranges viz--5 kms, facility 5-10 kms and 10+kms of the nearest place where the facility is available is given). | | | | | | |
|---|---|---|---|---|---|---|---|---|---|
| Location code number | Name of Village | Total area of the village (in hectares) | Total population and number of households | शैक्षणिक Educational | चिकित्सा Medical | पीने का पानी Drinking water (Potable) | डाक और तार Post and Telegraph | बाजार/हाट का दिन/के दिन यदि कोई हो Day or days of the market/ hat if any | संचार व्यवस्था (बस स्टाप रेलवे स्टेशन,जल-मार्ग) Communica-tions(Bus-stop, railway station water way) |
| 1 | 2 | 3 | 4 | 5 | 6 | 7 | 8 | 9 | 10 |
| 21 | मजरानिया | 164.00 | 36(5) | -(-5) | -(-5) | R | -(-5) | -(5--10) | -(-5) |
| 22 | खोंहरी | 762 00 | 114(19) | -(-5) | -(-5) | R | ((-5) | -(5-10) | -(-5) |
| 23 | लक्ष्मीपुरा | 326 00 | 147(22) | -(-5) | -(-5) | R | -(-5) | -(5-10) | -(-5) |
| 24 | कुम्हारी | 1,572 00 | 676(113) | P(1) | -(-5) | N,R | -(-5) | -(10+) | -(-5) |
| 25 | कोटा (पाड़ोन) | 333.00 | .. | .. | वीरान | .. | .. | .. | . |
| 26 | पाड़ोन | 844.00 | 250(53) | P(1) | D(1) | W | PO | -(5-10) | BS |
| 27 | नरबदा | 483.00 | 248(48) | -(-5) | -(-5) | R | -(-5) | -(5-10) | -(-5) |
| 28 | विरौली | 619 00 | 159(28) | -(5-10) | -(5-10) | R | -(5-10) | -(5-10) | (5-10) |
| 29 | केकड़ी | 638 00 | 88(12) | -(5-10) | -(5-10) | R | -(5-10) | -(5-10) | -(5-10) |
| 30 | चीनाड़ो | 300.00 | 94(20) | -(5-10) | -(5-10) | R,T.C | -(5-10) | -(10+) | -(5-10) |
| 31 | बखारी | 34.00 | .. | .. | वीरान | .. | . | .. | .. |
| 32 | चीनोड़ा | 307.00 | 187(32) | -(5-10) | -(5-10) | R,HP | -(5-10) | -(10+) | BS |
| 33 | माना | 342 00 | 118(17) | -(-5) | -(5) | R,HP | -(-5) | -(5-10) | -(-5) |
| 34 | हाकला | 491 00 | .. | .. | वीरान | .. | .. | .. | .. |
| 35 | राजपुरा | 456.00 | 108(20) | -(5-10) | -(5-10) | W,HP | -(5-10) | -(5-10) | -(5-10) |
| 36 | मिलैटा | 557.00 | 117(22) | -(-5) | -(5-10) | W,HP | -(5-10) | -(5-10) | -(5-10) |
| 37 | अनारद | 508.00 | 39(8) | -(5-10) | -(5-10) | W,R | -(5-10) | -(5-10) | -(5-10) |
| 48 | राहरोन | 267 00 | .. | .. | वीरान | .. | .. | .. | .. |
| 39 | बधूरिया | 1,020.00 | 648(108) | -(-5) | -(5-10) | W,R | -(5-10) | -(5-10) | -(10+) |
| 40 | बरवन | 2,074.00 | 555(108) | P(1) | -(5-10) | W | -(5-10) | -(10+) | -(-5) |

## Amenities and Land use — Guna Tahsil

| ग्राम तक पहुंचने का मार्ग | निकटतम नगर एवं उनकी दूरी (कि.मी.) मे | बिजली की सुविधा | मुख्य खाद्यान्न | भूमि उपयोग (अर्थात भूमि उपयोग की विभिन्न किस्मो के क्षेत्र हेक्टेयर में निकटतम दशमलव के दो स्थान तक) Land use(i.e. area under diefirent types of Land use in hectares rounded upto 2 decimal places) | | | | | टिप्पणी धार्मिक ऐतिहासिक अथवा पुरातत्व महत्व के स्थलों सहित | ग्राम का नाम |
|---|---|---|---|---|---|---|---|---|---|---|
| | | | | वन | साधनो से सिंचित | गैर सिंचित | खेती के लिये उपलब्ध बन्जर (गौचर और चारागाहो सहित) | खेती के लिये अनुपलब्ध | | |
| Approach to village | Nearest town and distance (in kms) | Power supply | Staple food | Forest | Irrigated by source | Unirrigated | Culturable waste (including gauchar and groves) | Area not available for cultivation | Remarks including any place of religious, historical or archaeological interest | Name of Village |
| 11 | 12 | 13 | 14 | 15 | 16 | 17 | 18 | 19 | 20 | 2 |
| KR | Guna (73) | .. | Wheat, Rice | .. | .. | 26.00 | 51.00 | 87.00 | .. | Majraniya |
| KR | Guna (73) | .. | Wheat, | .. | .. | 100.00 | 6.3.00 | 29.00 | .. | Khohri |
| KR | Guna (80) | .. | Maize, Rice | 125,00 | 1.00R | . | 167.00 | 33.00 | .. | Laxmipura |
| KR | Guna (73) | .. | Wheat | .. | .. | 413.00 | 1115.00 | 44.00 | .. | Kumhari |
| .. | .. | .. | .. | .. | .. | Uninhabited | .. | .. | .. | Kota (Padon) |
| KR | Guna (70) | .. | Wheat | .. | 3.00R | 72 00 | 299.00 | 470.00 | N(1),C(1) | Padon |
| KR | Guna (73) | .. | Wheat, Rice | .. | .. | 49.00 | 410.00 | 24.00 | .. | Narwada |
| KR | Guna (72) | .. | Wheat, Jowar | 447.00 | .. | .. | 141.00 | 31.00 | .. | Virauli |
| KR | Guna (65) | .. | Maize, Rice | 410 00 | .. | .. | 6.00 | 222.00 | .. | Kekdi |
| KR | Guna (66) | .. | Wheat | .. | .. | 133.00 | 142.00 | 25.00 | .. | Chitodi |
| .. | .. | .. | .. | .. | .. | Uninhabited | .. | .. | .. | Bukhari |
| KR | Guna (67) | .. | Wheat | . | .. | 103.00 | 150 00 | 54.00 | .. | Chitoda |
| PR | Guna (68) | .. | Wheat | 14.00 | .. | 127.00 | 167.00 | 34.00 | .. | Mana |
| .. | .. | .. | .. | .. | .. | Uninhabited | .. | .. | .. | Hankla |
| KR | Guna (68) | .. | Wheat | .. | .. | 225.00 | 161.00 | 70.00 | .. | Rajpura |
| KR | Guna (67) | .. | Wheat | .. | .. | 173.00 | 344.00 | 42.00 | .. | Silaita |
| PR | Guna (69) | .. | Wheat | .. | .. | 83.00 | 344.00 | 81.00 | .. | Anarad |
| .. | .. | .. | .. | .. | .. | Uninhabited | .. | .. | .. | Rahi tun |
| KR | Guna (80) | .. | Wheat, Maize | .. | 7.00 | 375.00 | 608.00 | 30.00 | .. | Badhuriya |
| KR | Guna (97) | .. | Wheat, Maize | 477.00 | 22.00 | 802.00 | 742.00 | 31.00 | .. | Barwan |

| स्थानीय कोड नम्बर | ग्राम का नाम | ग्राम का कुल क्षेत्रफल (हेक्टेयर में) | कुल जनसंख्या एवं परिवारों की संख्या | उपलब्ध जन-सुविधाएं (यदि ग्राम में सुविधाएं उपलब्ध नहीं है तो कालम में (—) डैश लगाया गया है और उसके बाद ही कोष्ठक में ग्राम से जितनी दूरी पर सुविधाएं उपलब्ध हैं मोटे तौर पर वह दूरी इस प्रकार दर्ज की गई है –5 कि.मी.,5–10 कि. मी. तक या 10+ कि.मी. से अधिक) Amenities available (if not available within the village, a dash (—) is shown in the column and next to it in brackets, the distance in broad ranges viz–5 kms, facility 5-10 kms and 10+kms of the nearest place where the facility is available is given). | | | | | | |
|---|---|---|---|---|---|---|---|---|---|
| Location code number | Name of Village | Total area of the village (in hectares) | Total population and number of households | शैक्षणिक Educational | चिकित्सा Medical | पीने का पानी Drinking water (Potable) | डाक और तार Post and Telegraph | बाजार/हाट का दिन/के दिन यदि कोई हो Day or days of the market/ hat if any | सचार व्यवस्था (बस स्टाप रेलवे स्टेशन,जल-मार्ग) Communications(Bus-stop, railway station water way) |
| 1 | 2 | 3 | 4 | 5 | 6 | 7 | 8 | 9 | 10 |
| 41 | चाकरी | 1,890.00 | .. | .. | वीरान | .. | .. | .. | .. |
| 42 | छिकारी | 543.00 | 249(33) | –(–5) | –(5–10) | TK | –(5–10) | –(10+) | –(10+) |
| 43 | करी खेड़ा | 769.00 | 374(69) | P(1) | –(5–10) | TK | –(5–10) | Tuesday | –(10+) |
| 44 | पारोंदा | 1,292.00 | 147(31) | P(1) | –(5–10) | TK | –(5–10) | –(5–10) | –(10+) |
| 45 | छिमन्पुरा | 1,017.00 | 449(74) | –(5–10) | –(5–10) | W | –(5–10) | –(10+) | –(10+) |
| 46 | काली तलैया | 402.00 | 47(10) | –(–5) | –(5–10) | W | –(5–10) | –(10+) | –(10+) |
| 47 | लुहारी | 805 00 | .. | .. | वीरान | .. | .. | .. | .. |
| 48 | पुरा लुहारी | 443.00 | 133(27) | –(5–10) | –(10+) | R | –(5–10) | –(5–10) | –(5–10) |
| 49 | देहरी (बमोरी) | 872.00 | 314(60) | –(–5) | –(10+) | R | –(–5) | –(–5) | –(–5) |
| 50 | बरखेड़ा बामोरी | 286 00 | 199(35) | –(–5) | –(10+) | R | –(–5) | –(–5) | –(–5) |
| 51 | मढ़ला मार | 587.00 | 75(12) | –(–5) | –(10+) | R | –(–5) | –(–5) | –(–5) |
| 52 | ककरूबामार | 1,330.00 | .. | .. | वीरान | .. | .. | .. | .. |
| 53 | बिशनवाडा | 458.00 | 1,568(265) | P(1),M(1) | –(10+) | W | PO | –(–5) | BS |
| 54 | सलैया राव | 496.00 | 192(30) | –(–5) | –(10+) | R,TK | –(–5) | –(–5) | –(–5) |
| 55 | नामफनी सलैया | 162.00 | 353(65) | P(1) | –(10+) | TK | –(5-10) | –(5–10) | –(5–10) |
| 56 | गोपालपुर | 310.00 | 84(16) | –(–5) | –(10+) | TK | –(10+) | –(5–10) | –(5–10) |
| 57 | किशनपुरा बरकुड़ी | 500.00 | 56(10) | –(–5) | –(10+) | R,TK | –(–5) | –(–5) | –(–5) |
| 58 | बांस खेड़ी | 1,015.00 | 239(43) | –(–5) | –(10+) | W | –(–5) | –(–5) | –(–5) |
| 59 | पाटन | 618.00 | 393(70) | P(1) | –(10+) | W | –(–5) | Thursday | BS |
| 60 | सेमरुपुरा | 347.00 | .. | .. | वीरान | .. | .. | .. | .. |

| ग्राम तक पहुचने का मार्ग | निकटतम नगर एव उसकी दूरी (कि.मी.) मे | बिजली की सुविधा | मुख्य खाद्यान्न | भूमि उपयोग (अर्थात भूमि उपयोग की विभिन्न किस्मों के क्षेत्र हेक्टेयर में निकटतम दशमलव के दो स्थान तक) Land use(i.e. area under diefirent types of Land use in hectares rounded upto 2 decimal places) | | | | | टिप्पणी धार्मिक एतिहासिक अथवा पुरातत्व महत्व के स्थलो सहित | ग्राम का नाम |
|---|---|---|---|---|---|---|---|---|---|---|
| | | | | वन | साधनों से सिंचित | गैर सिंचित | खेती के लिये उपलब्ध बन्जर (गौचर और चारागाहो सहित) | खेती के लिये अनुपलब्ध | | |
| Approach to village | Nearest town and distance (in kms) | Power supply | Staple food | Forest | Irrigated by source | Unirrigated | Culturable waste (including gauchar and groves) | Area not available for cultivation | Remarks including any place of religious, historical or archaeological interest | Name of Village |
| 11 | 12 | 13 | 14 | 15 | 16 | 17 | 18 | 19 | 20 | 2 |
| .. | .. | .. | .. | .. | .. | Uninhabited | .. | .. | .. | Chakari |
| KR | Guna (88) | .. | Wheat, Maize | 213.00 | .. | .. | 327.00 | 3.00 | .. | Chhikari |
| KR | Guna (89) | .. | Wheat, Maize | 289.00 | .. | 287.00 | 180.00 | 13.00 | .. | Karra Kheda |
| KR | Guna (87) | .. | Wheat, Maize | 470.00 | . | 124.00 | 597.00 | 101.00 | .. | Paronda |
| KR | Guna (63) | .. | Wheat, Jowar | 672.00 | .. | 161.00 | 164.00 | 20.00 | .. | Dhimarpura |
| KR | Guna (84) | .. | Wheat, Maize | 132.00 | .. | 70.00 | 185.00 | 15.00 | .. | Kali Talaiya |
| .. | .. | .. | .. | .. | .. | Uninhabited | .. | .. | .. | Luhari |
| KR | Guna (86) | .. | Wheat, Jowar | 275 00 | .. | .. | 163.00 | 5.00 | .. | Pura Luhari |
| KR | Guna (86) | .. | Wheat, Jowar | 497.00 | .. | 121.00 | 235.00 | 19.00 | .. | Dehri (Bamori) |
| KR | Guna (86) | .. | Wheat, Jowar | 131.00 | .. | 5.00 | 137.00 | 13.00 | .. | Barkheda Bamori |
| KR | Guna (85) | .. | Wheat, Jowar | 153.00 | .. | 252.00 | 168.00 | 14.00 | .. | Gadalamar |
| .. | .. | .. | .. | .. | .. | Uninhabited | .. | .. | .. | Kakruwamar |
| KR | Guna (80) | EA | Wheat, Jowar | 19.00 | .. | 217.00 | 194.00 | 28.00 | .. | Bishanwara |
| KR | Guna (85) | .. | Wheat, Maize | 209.00 | .. | 64.00 | 198.00 | 25.00 | .. | Salaiya Rao |
| KR | Guna (85) | .. | Wheat, Maize | 39.00 | .. | 62 00 | 55.00 | 6.00 | .. | Nagphani Salaiya |
| KR | Guna (88) | .. | Wheat, Maize | 165.00 | .. | .. | 143.00 | 2.00 | .. | Gopalpur |
| KR | Guna (80) | .. | Maize, | 450.00 | .. | .. | 39.00 | 11.00 | .. | Kishanpur Barkudi |
| KR | Guna (81) | .. | Wheat | 592.00 | .. | 164.00 | 247 00 | 12.00 | .. | Bans Khedi |
| KR | Guna (76) | .. | Wheat | 107.00 | .. | 335.00 | 162.00 | 14.00 | .. | Patan |
| .. | .. | .. | .. | .. | .. | Uninhabited | .. | .. | .. | Sesupura |

| स्थानीय कोड नम्बर Location code number | ग्राम का नाम Name of Village | ग्राम का कुल क्षेत्रफल (हेक्टेयर में) Total area of the village (in hectares) | कुल जनसंख्या एवं परिवारों की संख्या Total population and number of households | उपलब्ध जन-सुविधाएं (यदि ग्राम में सुविधाएं उपलब्ध नहीं है तो कालम में (-) डैश लगाया गया है और उसके बाद ही कोष्ठक में ग्राम से जितनी दूरी पर सुविधाएं उपलब्ध हैं मोटे तौर पर वह दूरी इस प्रकार दर्ज की गई है -5 कि.मी.,5-10 कि. मी. तक या 10 + कि.मी. से अधिक) Amenities available (if not available within the village, a dash (—) is shown in the column and next to it in brackets, the distance in broad ranges viz-5 kms, facility 5-10 kms and 10+kms of the nearest place where the facility is available is given). | | | | | |
|---|---|---|---|---|---|---|---|---|---|
| | | | | शैक्षणिक Educational | चिकित्सा Medical | पीने का पानी Drinking water (Potable) | डाक और तार Post and Telegraph | बाजार/हाट का दिन/के दिन यदि कोई हो Day or days of the market/ hat if any | सचार व्यवस्था (बस स्टाप रेलवे स्टेशन,जल-मार्ग) Communications(Bus-stop, railway station water way) |
| 1 | 2 | 3 | 4 | 5 | 6 | 7 | 8 | 9 | 10 |
| 61 | विठ्ठलपुर | 530.00 | 427(78) | -(-5) | -(10+) | TK | -(10+) | -(-5) | -(10+) |
| 62 | खर्राघटा | 346.00 | .. | .. | .. | .. | वीरान | | .. |
| 63 | गेहूंखेड़ा | 671.00 | 81(14) | -(5-10) | -(10+) | TK | -(10+) | -(10+) | -(10+) |
| 64 | भोटूपुरा | 883.00 | 333(53) | -(-5) | -(10+) | TK | -(10+) | -(10+) | -(10+) |
| 65 | डोंगरी | 1009.00 | 447(67) | -(-5) | -(10+) | TK | -(10+) | -(10+) | -(10+) |
| 66 | मारेठा | 2,380.00 | 393(64) | P(1) | -(10+) | HP | -(-5) | -(-5) | -(10+) |
| 67 | कुसुम खोह | 1,264.00 | 88(15) | -(-5) | -(-5) | W,TK | -(-5) | -(-5) | -(10+) |
| 68 | डिब्बिया मानपुर | 410.00 | 366(65) | -(-5) | -(-5-10) | W,TK | -(-5) | -(5-10) | -(10+) |
| 69 | अटाखेड़ी | 160 00 | 234(40) | -(-5) | -(-5) | HP | -(5-10) | -(5-10) | -(5-10) |
| 70 | कुंवरपुर | 228.00 | .. | .. | वीरान | .. | .. | .. | .. |
| 71 | गढ़ली | 469.00 | .. | .. | वीरान | .. | .. | .. | .. |
| 72 | सोनखरा | 1,350.00 | 927(163) | P(1),(M(1) | D(1) | W | PO | -(10+) | -(10+) |
| 73 | गढ़ला उजारी | 530.00 | 957(163) | P(1) | D(1) | W | -(-5) | -(10+) | -(10+) |
| 74 | डिगडोली | 1,334.40 | 356(57) | -(5-10) | -(10+) | TK | -(5-10) | -(5-10) | -(10+) |
| 75 | काबर बमोरी | 1,264.00 | 365(66) | -(5-10) | -(10+) | HP | -(5-10) | -(5-10) | -(10+) |
| 76 | नोराई | 481.00 | .. | .. | वीरान | .. | .. | .. | .. |
| 77 | डुमावन (बमोरी) | 1,937.00 | 186(41) | -(-5) | -(10+) | R,TK | -(-5) | -(10+) | -(-5) |
| 78 | बरोदिया (बमोरी) | 1,183.00 | 592(108) | P(1) | -(10+) | W | -(-5) | -(10+) | -(-5) |
| 79 | दोहरदा | 1,254.00 | 255(51) | -(-5) | -(10+) | HP,TK | -(-5) | -(10+) | -(-5) |
| 80 | फरांठ | 2,630.00 | 882(154) | P(1) | -(10+) | W | PO | -(10+) | -(10+) |

## Amenities and Land use — Guna Tahsil

| ग्राम तक पहुंचने का मार्ग | निकटतम नगर एवं उसकी दूरी (कि.मी.) में | बिजली की सुविधा | मुख्य खाद्यान्न | भूमि उपयोग (अर्थात भूमि उपयोग की विभिन्न किस्मों के क्षेत्र हेक्टेयर में निकटतम दशमलव के दो स्थान तक) Land use (i.e. area under diefirent types of Land use in hectares rounded upto 2 decimal places) | | | | | टिप्पणी धार्मिक ऐतिहासिक अथवा पुरातत्व महत्व के स्थलों सहित | ग्राम का नाम |
|---|---|---|---|---|---|---|---|---|---|---|
| Approach to village | Nearest town and distance (in kms) | Power supply | Staple food | वन Forest | साधनों से सिंचित Irrigated by source | गैर सिंचित Unirrigated | खेती के लिये उपलब्ध बन्जर (गौचर और चारागाहो सहित) Culturable waste (including gauchar and groves) | खेती के लिये अनुपलब्ध Area not available for cultivation | Remarks including any place of religious, historical or archaeological interest | Name of Village |
| 11 | 12 | 13 | 14 | 15 | 16 | 17 | 18 | 19 | 20 | 2 |
| KR | Guna (83) | .. | Wheat, Jowar, | .. | .. | 150.00 | 309.00 | 71.00 | .. | Vitthalpur |
| .. | .. .. | .. | .. | .. | .. | .. | Uninhabited | .. | .. | Kharrawata |
| KR | Guna (83) | .. | Maize, Jowar | .. | .. | 91.00 | 571.00 | 9.00 | .. | Gehun Kheda |
| KR | Guna (83) | .. | Maize, Jowar | 294.00 | .. | 63.00 | 506.00 | 20.00 | .. | Bhotupura |
| KR | Guna (83) | .. | Maize, Jowor | 354.00 | .. | 124.00 | 492.00 | 39.00 | .. | Dongri |
| KR | Guna (78) | .. | Wheat, Jowar | 918.00 | .. | 153.00 | 1017.00 | 292.00 | T(1) | Saretha |
| FP | Guna (62) | .. | Maize, Jowar | 754.00 | .. | 77.00 | 420.00 | 13.00 | .. | Kusum Khoh |
| KR | Guna (62) | .. | Wheat, Jowar | 30.00 | .. | 41.00 | 325.00 | 14.00 | .. | Dibiya Manpur |
| KR | Guna (69) | .. | Wheat, Jowar | 4.00 | .. | 38.00 | 111.00 | 7.00 | M(1) | Ata Khedi |
| .. | . | .. | .. | .. | .. | .. | Uninhabited | .. | .. | Kunwarpur |
| .. | .. | .. | .. | .. | .. | .. | Uninhabited | .. | .. | Gadhali |
| KR | Guna (72) | ED | Wheat, Jowar | 157.00 | .. | 665.00 | 482.00 | 46.00 | T(2) | Sonkhara |
| KR | Guna (72) | ED | Wheat, Jowar | 4.00 | .. | 276.00 | 225.00 | 25.00 | .. | Garhlaujari |
| KR | Guna (64) | .. | Maize, Jowar | 619.00 | .. | 88.00 | 594.00 | 33.00 | .. | Digdoli |
| KR | Guna (82) | ED | Jowar, Maize | 28.00 | .. | 190.00 | 949.00 | 97.00 | .. | Kawar Bamori |
| .. | .. | .. | .. | .. | .. | .. | Uninhabited | .. | .. | Norai |
| KR | Guna (64) | .. | Maize, Rice | 1,304.00 | 1.00 | 176.00 | 421.00 | 35.00 | .. | Dumawan (Bamori) |
| KR | Guna (64) | .. | Wheat, Jowar | 606.00 | .. | 312.00 | 230.00 | 35.00 | .. | Baraudiya (Bamori) |
| KR | Guna (63) | .. | Wheat | 944.00 | .. | 193.00 | 96.00 | 21.00 | .. | Doharda |
| KR | Guna (65) | .. | Wheat, Jowar | 464.00 | .. | 598.00 | 1,505.00 | 63.00 | T(1) | Paranth |

| स्थानीय कोड नम्बर | ग्राम का नाम | ग्राम का कुल क्षेत्रफल (हेक्टेयर में) | कुल जनसंख्या एवं परिवारों की संख्या | उपलब्ध जन-सुविधाएं (यदि ग्राम में सुविधाए उपलब्ध नही है तो कालम में (–) डैश लगाया गया है और उसके बाद ही कोष्ठक में ग्राम से जितनी दूरी पर सुविधाएं उपलब्ध हैं मोटे तौर पर वह दूरी इस प्रकार दर्ज की गई है –5 कि.मी.,5–10 कि. मी. तक या 10+ कि.मी. से अधिक) Amenities available (if not available within the village, a dash (—) is shown in the column and next to it in brackets, the distance in broad ranges viz–5 kms, facility 5-10 kms and 10+kms of the nearest place where the facility is available is given). | | | | | | |
|---|---|---|---|---|---|---|---|---|---|
| Location code number | Name of Village | Total area of the village (in hectares) | Total population and number of households | शैक्षणिक Educational | चिकित्सा Medical | पीने का पानी Drinking water (Potable) | डाक और तार Post and Telegraph | बाजार/हाट का दिन/के दिन यदि कोई हो Day or days of the market/ hat if any | संचार व्यवस्था (बस स्टाप रेलवे स्टेशन,जल-मार्ग) Communications(Bus-stop, railway station water way) |
| 1 | 2 | 3 | 4 | 5 | 6 | 7 | 8 | 9 | 10 |
| 81 | खर्रा खेड़ा | 772.00 | 505(102) | P(1) | –(10+) | W | –(–5) | –(10+) | –(10+) |
| 82 | ककरुवा डाग | 1,490.00 | 104(18) | –(–5) | –(10+) | TK | –(10+) | –(10+) | –(10+) |
| 83 | रातई | 959.00 | .. | .. | वीरान | .. | .. | .. | .. |
| 84 | डोंगरपुर | 2,476.00 | 515(90) | P(1) | –(10+) | TK | –(10+) | –(10+) | –(10+) |
| 85 | खेरला | 993.00 | 764(135) | P(1) | –(10+) | TK,HP | –(10+) | –(10+) | –(10+) |
| 86 | सेपुरा | 969.00 | .. | .. | वीरान | .. | .. | .. | .. |
| 87 | लपचोरा | 909.00 | .. | .. | वीरान | .. | .. | .. | .. |
| 88 | डेहरा | 1,866.00 | 473(87) | –(–5) | –(10+) | TK | –(10+) | –(10+) | –(10+) |
| 89 | मोरखेड़ी | 734.00 | 122(19) | –(–5) | –(10+) | TK | –(10+) | –(10+) | –(10+) |
| 90 | मूंदोल | 950.00 | .. | .. | वीरान | .. | .. | .. | .. |
| 91 | भेंमाटोरी | 421.00 | 61(20) | –(–5) | –(10+) | TK | –(10+) | –(10+) | –(5–10) |
| 92 | नोनपुरा | 495.00 | 248(36) | –(5–10) | –(5–10) | W,HP | –(5–10) | –(5–10) | –(5–10) |
| 93 | खड़ेला | 848.00 | 694(116) | P(1) | –(–5) | W,HP | –(–5) | –(–5) | –(–5) |
| 94 | हिनोनिया | 200.00 | 62(10) | –(–5) | –(–5) | TK,R | –(–5) | –(–5) | –(–5) |
| 95 | नढ़नपुर | 643.00 | .. | .. | वीरान | .. | .. | .. | .. |
| 96 | खैरोंदा | 759.00 | 53(9) | –(–5) | –(–5) | R | –(5–10) | –(5–10) | –(5–10) |
| 97 | अकोदा | 1,569.00 | 456(80) | P(1) | –(5–10) | W,HP | –(5–10) | –(5–10) | –(5–10) |
| 98 | प्रयागपुर | 728.00 | .. | .. | वीरान | .. | .. | .. | .. |
| 99 | नोनेरा | 570.00 | 344(65) | –(5–10) | –(5–10) | W,HP | –(5–10) | –(5–10) | –(5–10) |
| 100 | बाघेरी | 947.00 | 324(55) | –(–5) | –(–5) | HP | –(–5) | –(–5) | –(–5) |

| ग्राम तक पहुंचने का मार्ग | निकटतम नगर एवं उसकी दूरी (कि.मी.) में | बिजली की सुविधा | मुख्य खाद्यान्न | भूमि उपयोग (अर्थात भूमि उपयोग की विभिन्न किस्मों के क्षेत्र हेक्टेयर में निकटतम दशमलव के दो स्थान तक) Land use(i.e. area under diefirent types of Land use in hectares rounded upto 2 decimal places) | | | | | टिप्पणी धार्मिक ऐतिहासिक अथवा पुरातत्व महत्व के स्थलों सहित | ग्राम का नाम |
|---|---|---|---|---|---|---|---|---|---|---|
| | | | | वन | साधनों से सिंचित | गैर सिंचित | खेती के लिये उपलब्ध बन्जर (गौचर और चारागाहो सहित) | खेती के लिये अनुपलब्ध | | |
| Approach to village | Nearest town and distance (in kms) | Power supply | Staple food | Forest | Irrigated by source | Unirrigated | Culturable waste (including gauchar and groves) | Area not available for cultivation | Remarks including any place of religious, historical or archaeological interest | Name of Village |
| 11 | 12 | 13 | 14 | 15 | 16 | 17 | 18 | 19 | 20 | 2 |
| KR | Guna (66) | .. | Wheat, Jowar | 354.00 | .. | 272.00 | 132.00 | 14.00 | .. | Kharra Kheda |
| FP | Guna (66) | .. | Wheat, Jowar | 168.00 | .. | 259.00 | 1,011.00 | 52.00 | .. | Kakaruwa Dang |
| .. | .. | .. | .. | .. | .. | Uninhabited | .. | .. | .. | Ratai |
| KR | Guna (65) | .. | Wheat, Jowar | 104.00 | .. | 1021.00 | 1,216.00 | 135.00 | T(2) | Dongarpur |
| KR | Guna (66) | .. | Wheat, Jowar | 59.00 | .. | 363.00 | 470.00 | 101.00 | .. | Kherla |
| .. | .. | .. | .. | .. | .. | Uninhabited | .. | .. | .. | Sepura |
| .. | .. | .. | .. | .. | .. | Uninhabited | .. | .. | .. | Lapchora |
| KR | Guna (66) | .. | Wheat, Jowar | 343.00 | .. | 521.00 | 914.00 | 88.00 | .. | Dehra |
| KR | Guna (64) | .. | Wheat, Jowar | 5.00 | .. | 386.00 | 321.00 | 22.00 | .. | Morkhedi |
| .. | .. | .. | .. | .. | .. | Uninhabited | .. | .. | .. | Mundol |
| KR | Guna (55) | .. | Wheat, Jowar | 382.00 | .. | .. | 36.00 | 3.00 | .. | Bhainsa Tori |
| KR | Guna (61) | .. | Wheat, Jowar | 39.00 | .. | 171.00 | 273.00 | 12.00 | .. | Nonpura |
| KR | Guna (56) | .. | Wheat, Jowar | 10.00 | 20.00 | 427.00 | 343.00 | 48.00 | .. | Khadela |
| KR | Guna (60) | .. | Wheat, Jowar | 2.00 | .. | 47.00 | 135.00 | 16.00 | .. | Hinautiya |
| .. | .. | .. | .. | .. | .. | Uninhabited | .. | .. | .. | Badhanpur |
| KR | Guna (56) | .. | Wheat, Jowar | 466.00 | .. | 134.00 | 153.00 | 6.00 | .. | Khairoda |
| KR | Guna (60) | EAg,ED | Wheat, Jowar | 741.00 | 3.00 | 127.00 | 671.00 | 27.00 | .. | Akoda |
| .. | .. | .. | .. | .. | .. | Uninhabited | .. | .. | .. | Prayagpur |
| PR | Guna (50) | EAg | Wheat, Jowar | 57.00 | 25.00 | 129.00 | 304.00 | 55.00 | .. | Nonera |
| PR | Guna (51) | ED | Wheat, Jowar | 480.00 | .. | 301.00 | 143.00 | 23.00 | T(1) | Bagheri |

| स्थानीय ग्राम का नाम कोड नम्बर | ग्राम का कुल क्षेत्रफल (हेक्टेयर में) | कुल जनसंख्या एवं परिवारों की संख्या | उपलब्ध जन-सुविधाएं (यदि ग्राम में सुविधाएं उपलब्ध नहीं है तो कालम में (–) डैश लगाया गया है और उसके बाद ही कोष्ठक में ग्राम से जितनी दूरी पर सुविधाएं उपलब्ध हैं मोटे तौर पर वह दूरी इस प्रकार दर्ज की गई है –5 कि.मी.,5–10 कि. मी. तक या 10+ कि.मी. से अधिक) Amenities available (if not available within the village, a dash (—) is shown in the column and next to it in brackets, the distance in broad ranges viz–5 kms, facility 5-10 kms and 10+kms of the nearest place where the facility is available is given). | | | | | | |
|---|---|---|---|---|---|---|---|---|
| Location code number | Name of Village | Total area of the village (in hectares) | Total population and number of households | शैक्षणिक Educational | चिकित्सा Medical | पीने का पानी Drinking water (Potable) | डाक और तार Post and Telegraph | बाजार/हाट का दिन/के दिन यदि कोई हो Day or days of the market/ hat if any | संचार व्यवस्था (बस स्टाप रेलवे स्टेशन,जल-मार्ग) Communications(Bus-stop, railway station water way) |
| 1 | 2 | 3 | 4 | 5 | 6 | 7 | 8 | 9 | 10 |
| 101 | मुहाल कालोनी | 2,549.00 | 2,301(377) | P(1),M(1) | D(1) | W,T | PO | Tuesday | BS |
| 102 | धरावला | 1,426.00 | 311(55) | P(1) | –(10+) | W | –(5–10) | –(10+) | –(5–10) |
| 103 | पाचोरा | 893.00 | 568(97) | P(1) | –(–5) | W | –(–5) | –(–5) | –(–5) |
| 104 | रामपुर | 680.00 | 324(56) | P(1) | –(5–10) | W,R | PO | –(5–10) | BS |
| 105 | मिलावटी | 361.00 | 451(68) | P(1) | –(5–10) | W,R | –(–5) | –(5–10) | BS |
| 106 | उकावद खुर्द | 298.00 | 421(66) | P(1) | –(–5) | W,R | –(–5) | –(–5) | –(–5) |
| 107 | उकावद कला | 351.00 | 644(102) | P(1) | –(–5) | W | –(–5) | –(–5) | –(–5) |
| 108 | मड़ी खेड़ा | 244.00 | .. | .. | वीरान | .. | .. | .. | .. |
| 109 | बामोरी | 1,359.00 | 2,473(429) | P(2),M(1), PUC(1) | H(1),MH(1), FPC(1) | W | PO,Phone | Wednesday | BS |
| 110 | खुटियारी | 541.00 | 339(56) | –(5–10) | –(5–10) | W | –(5–10) | –(5–10) | –(–5) |
| 111 | बिलौदा | 532.00 | 153(21) | –(5–10) | –(5–10) | W | –(5–10) | –(5–10) | –(–5) |
| 112 | बोंगला | 280.00 | 84(11) | –(–5) | –(5–10) | TK | –(5–10) | –(5–10) | –(5–10) |
| 113 | करमदी | 1,190.00 | 123(21) | –(–5) | –(5–10) | TK | –(5–10) | –(5–10) | –(5–10) |
| 114 | करमदा | 952.00 | 133(23) | –(–5) | –(5–10) | TK | –(5–10) | –(5–10) | –(5–10) |
| 115 | पीपल खेड़ी | 75.00 | .. | .. | वीरान | .. | .. | .. | .. |
| 116 | ग्वार खेड़ा | 560.00 | 467(78) | P(1) | –(–5) | R | –(–5)* | –(–5) | –(–5) |
| 117 | मछरिया | 984.00 | 252(52) | –(–5) | –(–5) | R | –(–5) | –(–5) | –(–5) |
| 118 | सिलेपुर | 202.00 | .. | .. | वीरान | .. | .. | .. | .. |
| 119 | कुन्डी खेड़ा | 48.00 | .. | .. | वीरान | .. | .. | .. | .. |
| 120 | लोड़ेरा | 784.00 | 442(86) | P(1) | –(–5) | R | –(–5) | –(–5) | –(–5) |

## Amenities and Land use

## Guna Tahsil

| ग्राम तक पहुचने का मार्ग | निकटतम नगर एवं उसकी दूरी (कि.मी.) मे | बिजली की सुविधा | मुख्य खाद्यान्न | भूमि उपयोग (अर्थात भूमि उपयोग की विभिन्न किस्मों के क्षेत्र हेक्टेयर में निकटतम दशमलव के दो स्थान तक) Land use(i.e., area under diefirent types of Land use in hectares rounded upto 2 decimal places) | | | | | टिप्पणी धार्मिक ऐतिहासिक अथवा पुरातत्व महत्व के स्थलों सहित | ग्राम का नाम |
|---|---|---|---|---|---|---|---|---|---|---|
| | | | | वन | साधनो से सिंचित | गैर सिंचित | खेती के लिये उपलब्ध बन्जर (गौचर और चारागाहो सहित) | खेती के लिये अनुपलब्ध | | |
| Approach to village | Nearest town and distance (in kms) | Power supply | Staple food | Forest | Irrigated by source | Unirrigated | Culturable waste (including gauchar and groves) | Area not available for cultivation | Remarks including any place of religious, historical or archaeological interest | Name of Village |
| 11 | 12 | 13 | 14 | 15 | 16 | 17 | 18 | 19 | 20 | 2 |
| PR | Guna (36) | ED, EO | Wheat, Jowar | 429.00 | 689.00 | 479.00 | 823.00 | 129.00 | T(4) | Muhal Kaloni |
| PR | Guna (23) | .. | Wheat, Jowar | 980.00 | 23.00W | 156.00 | 175.00 | 92.00 | .. | Dharawala |
| PR | Guna (23) | .. | Wheat, Jowar | 382.00 | 6.00R | 247.00 | 235.00 | 23.00 | .. | Pachora |
| PR | Guna (53) | .. | Wheat, Jowar | 217.00 | 21.00C | 111.00 | 83.00 | 248.00 | .. | Rampur |
| PR | Guna (52) | EA | Wheat. Jowar | .. | 251.00C | 49.00 | 33.00 | 28.00 | .. | Silawati |
| KR | Guna (54) | EA | Wheat. Jowar | .. | 222.00 | 30.00 | 30.00 | 16.00 | T(2) | Ukawad Khurd |
| KR | Guna (50) | EA | Wheat, Jowar | .. | 268.00 | 43.00 | 22.00 | 18.00 | .. | Ukawad Kalan |
| .. | .. | .. | .. | .. | .. | Uninhabited | .. | .. | .. | Madi Kheda |
| PR | Guna (52) | EAg,ED | Wheat, Jowar | 95.00 | 3.00W | 700.00 | 498.00 | 63.00 | N(3),M(2) T(1) | Bamori |
| KR | Guna (52) | EA | Wheat, Jowar | 63.00 | 20.00 | 278.00 | 167.00 | 13.00 | .. | Khutiyari |
| KR | Guna (52) | .. | Wheat, Jowar | 254.00 | 16.00 | 108.00 | 132.00 | 22.00 | .. | Bilauda |
| KR | Guna (61) | .. | Maize | .. | .. | .. | 278.00 | 2.00 | .. | Bongla |
| KR | Guna (58) | .. | Maize | 96.00 | .. | 193.00 | 416.00 | 485.00 | .. | Karamdi |
| KR | Guna (61) | .. | Wheat | 375.00 | .. | 101.00 | 416.00 | 60.00 | .. | Karamda |
| .. | .. | .. | .. | .. | .. | Uninhabited | .. | .. | .. | Pipal Khedi |
| KR | Guna (57) | .. | Wheat, Jowar | .. | .. | 192.00 | 62 00 | 306.00 | .. | Gwar Kheda |
| KR | Guna (57) | .. | Wheat, Jowar | 612.00 | .. | 122.00 | 174.00 | 76.00 | .. | Machhariya |
| .. | .. | .. | .. | .. | .. | Uninhabited | .. | .. | .. | Silepur |
| .. | .. | .. | .. | .. | .. | Uninhabited | .. | .. | .. | Kundi Kheda |
| KR | Guna (55) | .. | Wheat, Jowar | 254.00 | .. | 271.00 | 117.00 | 142.00 | .. | Lodera |

| स्थानीय ग्राम का नाम कोड नम्बर | ग्राम का कुल क्षेत्रफल (हेक्टेयर में) | कुल जनसंख्या एवं परिवारों की संख्या | उपलब्ध जन-सुविधाए (यदि ग्राम में सुविधाएं उपलब्ध नहीं है तो कालम में (-) डैश लगाया गया है और उसके बाद ही कोष्ठक में ग्राम से जितनी दूरी पर सुविधाएं उपलब्ध हैं मोटे तौर पर वह दूरी इस प्रकार दर्ज की गई है -5 कि.मी.,5-10 कि. मी. तक या 10+ कि.मी. से अधिक) Amenities available (if not available within the village, a dash (—) is shown in the column and next to it in brackets, the distance in broad ranges viz-5 kms, facility 5-10 kms and 10+kms of the nearest place where the facility is available is given). | | | | | | |
|---|---|---|---|---|---|---|---|---|
| | | | शैक्षणिक | चिकित्सा | पीने का पानी | डाक और तार | बाजार/हाट का दिन/के दिन यदि कोई हो | संचार व्यवस्था (बस स्टाप रेलवे स्टेशन,जल-मार्ग) |
| Location code number | Name of Village | Total area of the village (in hectares) | Total population and number of households | Educational | Medical | Drinking water (Potable) | Post and Telegraph | Day or days of the market/ hat if any | Communications(Bus-stop, railway station water way) |
| 1 | 2 | 3 | 4 | 5 | 6 | 7 | 8 | 9 | 10 |
| 121 | झमका | 1,210.00 | 175(33) | -(-5) | -(5-10) | R | -(5-10) | -(5-10) | -(-5) |
| 122 | तूमड़ा | 292.00 | 163(27) | -(-5) | -(5-10) | HP | -(5-10) | -(-5) | -(-5) |
| 123 | कलोरा | 3,181.00 | 793(147) | P(1) | -(5-10) | W | -(5-10) | -(5-10) | -(5-10) |
| 124 | पन्हेटी | 1,866.00 | 464(79) | -(5-10) | -(5-10) | HP | -(5-10) | -(5-10) | -(5-10) |
| 125 | देहरी फतेहगढ़ | 714.00 | .. | .. | वीरान | .. | .. | .. | .. |
| 126 | बन्धा | 302.00 | 169(33) | -(-5) | -(5-10) | R | -(5-10) | -(5-10) | -(-5) |
| 127 | कुड़का | 655.00 | 288(42) | P(1) | -(-5) | W,HP | -(5-10) | -(5-10) | BS |
| 128 | भिड़रा | 580.00 | 626(113) | P(1) | -(5-10) | W,HP | -(5-10) | -(5-10) | -(-5) |
| 129 | निभेरी | 539.00 | 389(69) | -(-5) | -(-5) | R,HP | -(-5) | -(-5) | -(-5) |
| 130 | निभेरा | 320.00 | 88(15) | -(-5) | -(-5) | R,HP | -(-5) | -(-5) | -(-5) |
| 131 | फतेहगढ़ | 1,642.00 | 1,014(213) | P(1),M(1) | D(1) | W,R | PO | Monday | BS |
| 132 | पीपल खेड़ी | 390.00 | .. | .. | वीरान | .. | .. | .. | .. |
| 133 | बावड़ी खेड़ा | 646.00 | 445(95) | P(1) | -(5-10) | W,HP | -(5-10) | -(5-10) | -(5-10) |
| 134 | उमरधा | 584.00 | 269(49) | -(5-10) | -(5-10) | R,HP | -(5-10) | -(5-10) | -(5-10) |
| 135 | जगेश्वरी | 623.00 | 315(58) | -(5-10) | -(5-10) | W,HP | -(5-10) | -(5-10) | -(5-10) |
| 136 | झिरी | 447.00 | 348(85) | -(-5) | -(-5) | R | -(-5) | -(-5) | -(-5) |
| 137 | कोटा | 427.00 | .. | .. | वीरान | .. | .. | .. | .. |
| 138 | बील खेड़ा | 635.00 | 331(77) | P(1) | -(5-10) | R | -(5-10) | -(5-10) | -(5-10) |
| 139 | सीगा खेडी | 279.00 | .. | .. | वीरान | .. | .. | .. | .. |
| 140 | रमपुरिया | 212.00 | 180(39) | P(1) | -(10+) | W | -(10+) | -(10+) | -(10+) |

| ग्राम तक पहुंचने का मार्ग | निकटतम नगर एवं उसकी दूरी (कि.मी.) में | बिजली की सुविधा | मुख्य खाद्यान्न | भूमि उपयोग (अर्थात भूमि उपयोग की विभिन्न किस्मों के क्षेत्र हेक्टेयर में निकटतम दशमलव के दो स्थान तक) Land use(i.e. area under diefirent types of Land use in hectares rounded upto 2 decimal places) | | | | | टिप्पणी धार्मिक ऐतिहासिक अथवा पुरातत्व महत्व के स्थलों सहित | ग्राम का नाम |
|---|---|---|---|---|---|---|---|---|---|---|
| | | | | वन | साधनों से सिंचित | गैर सिंचित | खेती के लिये उपलब्ध बन्जर (गौचर और चारागाहों सहित) | खेती के लिये अनुपलब्ध | | |
| Approach to village | Nearest town and distance (in kms) | Power supply | Staple food | Forest | Irrigated by source | Unirrigated | Culturable waste (including gauchar and groves) | Area not available for cultivation | Remarks including any place of religious, historical or archaeological interest | Name of Village |
| 11 | 12 | 13 | 14 | 15 | 16 | 17 | 18 | 19 | 20 | 2 |
| KR | Guna (56) | .. | Jowar, Wheat | 920.00 | 29.00 | 80.00 | 140.00 | 41.00 | .. | Jhoomka |
| KR | Guna (58) | .. | Wheat | .. | 31.00 | 61.00 | 174.00 | 26.00 | .. | Tumda |
| KR | Guna (60) | .. | Wheat | 1,245.00 | .. | 594.00 | 1,261.00 | 81.00 | .. | Kalora |
| KR | Guna (55) | .. | Wheat, Maize | 1,010.00 | .. | 197.00 | 610.00 | 49.00 | ,, | Panehti |
| .. | .. | .. | .. | .. | .. | Uninhabited | .. | .. | .. | Dehri Fatehgarh |
| FP | Guna (55) | .. | Wheat, Maize | ,, | 29.00 | 156.00 | 96.00 | 21.00 | .. | Bandha |
| KR | Guna (55) | .. | Wheat, Maize | 10.00 | 253.00 | 197.00 | 156.00 | 39.00 | T(1) | Kudka |
| KR | Guna (54) | .. | Maize Jowar | .. | 1.00W | 418.00 | 71.00 | 90.00 | .. | Bhidra |
| FP | Guna (45) | .. | Maize, Jowar | 151.00 | .. | 154.00 | 224.00 | 10.00 | .. | Nibheri |
| FP | Guna (45) | .. | Wheat, Jowar | 152.00 | .. | 103.00 | 22.00 | 43.00 | .. | Nibhera |
| PR | Guna (46) | EAg,ED | Wheat, Jowar | 604.00 | 46.00 | 516.00 | 423.00 | 53.00 | N(1),M(1) | Fatehgarh |
| .. | .. | .. | .. | .. | .. | Uninhabited | .. | ,, | .. | Pipal Khedi |
| PR | Guna (56) | .. | Wheat, Jowar | 446.00 | .. | 125.00 | 53.00 | 22.00 | ., | Bawadi Kheda |
| PR | Guna (57) | ,. | Wheat, Jowar | 24.00 | 81.00 | 196.00 | 265.00 | 18.00 | .. | Umardha |
| FP | Guna (57) | .. | Wheat, Jowar | 131.00 | .. | 264.00 | 213.00 | 15.00 | .. | Jageshari |
| FP | Guna (53) | .. | Wheat, Jowar | 115.00 | .. | 94.00 | 221.00 | 17.00 | .. | Jhiri |
| .. | .. | .. | .. | .. | .. | Uninhabited | .. | .. | .. | Kota |
| KR | Guna (58) | .. | Wheat, Jowar | 174.00 | .. | 163.00 | 251.00 | 47.00 | .. | Bil Kheda |
| .. | .. | .. | .. | .. | .. | Uninhabited | ,. | .. | .. | Singa Khedi |
| KR | Guna (65) | .. | Wheat, Maize | 103.00 | .. | 38.00 | 25.00 | 46.00 | .. | Rampuriya |

| स्थानीय ग्राम का नाम कोड नम्बर | ग्राम का कुल क्षेत्रफल (हेक्टेयर में) | कुल जनसख्या एव परिवारों की सख्या | उपलब्ध जन-सुविधाएं (यदि ग्राम में सुविधाएं उपलब्ध नही है तो कालम में (-) डैश लगाया गया है और उसके बाद ही कोष्ठक मे ग्राम से जितनी दूरी पर सुविधाएं उपलब्ध हैं मोटे तौर पर वह दूरी इस प्रकार दर्ज की गई है -5 कि.मी.,5-10 कि. मी. तक या 10+ कि.मी. से अधिक) Amenities available (if not available within the village, a dash (—) is shown in the column and next to it in brackets, the distance in broad ranges viz-5 kms, facility 5-10 kms and 10+kms of the nearest place where the facility is available is given). | | | | | | |
|---|---|---|---|---|---|---|---|---|
| | | | शैक्षणिक | चिकित्सा | पीने का पानी | डाक और तार | बाजार/हाट का दिन/के दिन यदि कोई हो | सचार व्यवस्था (बस स्टाप रेलवे स्टेशन,जल-मार्ग) |
| Location code number | Name of Village | Total area of the village (in hectares) | Total population and number of households | Educational | Medical | Drinking water (Potable) | Post and Telegraph | Day or days of the market/ hat if any | Communications(Bus-stop, railway station water way) |
| 1 | 2 | 3 | 4 | 5 | 6 | 7 | 8 | 9 | 10 |
| 141 | मिरवाड़ा | 726.00 | 132(25) | -(-5) | -(10+) | W | -(10+) | -(10+) | (-10+) |
| 142 | डिगडोली | 282.00 | 334(55) | -(-5) | -(5-10) | R | -(5-10) | -(5-10) | -(5-10) |
| 143 | डोबरा | 897.00 | 166(27) | -(-5) | -(5-10) | R,HP | -(5-10) | -(5-10) | -(5-10) |
| 144 | मामला | 594.00 | 343(58) | -(-5) | -(5-10) | W,HP | -(5-10) | -(5-10) | -(5-10) |
| 145 | सकतपुर (फतेह) | 400.00 | 25(6) | -(5-10) | -(10+) | W | -(10+) | -(10+) | -(10+) |
| 146 | भानपुर | 410.00 | 6(2) | -(-5) | -(10+) | W | -(10+) | -(10+) | -(10+) |
| 147 | लखना खेड़ी | 699.00 | 115(20) | -(-5) | -(10+) | R | -(10+) | -(10+) | -(10+) |
| 148 | गंधोली | 542.00 | 22(4) | -(-5) | -(-5) | R | -(-5) | -(10+) | -(10+) |
| 149 | हमीरपुर | 1,825.00 | 753(136) | P(1),M(1) | D(1) | W | PO | -(10+) | -(10+) |
| 150 | सेमरा | 576.00 | 93(14) | -(-5) | -(-5) | R | -(-5) | -(5-10) | -(5-10) |
| 151 | बीदाराड़ा | 68.00 | .. | .. | बीरान | .. | .. | .. | .. |
| 152 | आनापुरा | 201.00 | 134(27) | -(-5) | -(-5) | W | -(5-10) | -(5-10) | (-5-10) |
| 153 | पाठी | 777.00 | 491(85) | P(1) | -(-5) | W | -(-5) | -(5-10) | -(5-10) |
| 154 | पीपल खेड़ी | 472.00 | .. | .. | बीरान | .. | .. | .. | .. |
| 155 | कोलू खेड़ी | 245.00 | .. | .. | बीरान | .. | .. | .. | .. |
| 156 | सोंडा | 139.00 | 150(23) | -(-5) | -(5-10) | W | -(5-10) | -(10+) | -(10+) |
| 157 | पाखर | 437.00 | 95(17) | -(-5) | -(-5) | R | -(-5) | -(-5) | -(-5) |
| 158 | कोहन | 320.00 | 217(43) | P(1) | -(-5) | W | -(-5) | -(-5) | -(-5) |
| 159 | भाऊपुरा | 188.00 | 46(9) | -(-5) | -(-5) | R | -(-5) | -(-5) | -(-5) |
| 160 | अजरोड़ा | 634.00 | 413(92) | P(1),M(1) | -(-5) | W | -(5-10) | -(-5) | -(-5) |

Chhabra Raj. = Chhabra Rajasthan

| ग्राम तक पहुंचने का मार्ग | निकटतम नगर एवं उसकी दूरी (कि.मी.) में | बिजली की सुविधा | मुख्य खाद्यान्न | भूमि उपयोग (अर्थात भूमि उपयोग की विभिन्न किस्मों के क्षेत्र हेक्टेयर में निकटतम दशमलव के दो स्थान तक) Land use (i.e. area under diefirent types of Land use in hectares rounded upto 2 decimal places) | | | | | टिप्पणी धार्मिक ऐतिहासिक अथवा पुरातत्व महत्व के स्थलों सहित | ग्राम का नाम |
|---|---|---|---|---|---|---|---|---|---|---|
| | | | | वन | साधनों से सिंचित | गैर सिंचित | खेती के लिये उपलब्ध बन्जर (गौचर और चारागाहो सहित) | खेती के लिये अनुपलब्ध | | |
| Approach to village | Nearest town and distance (in kms) | Power supply | Staple food | Forest | Irrigated by source | Unirrigated | Culturable waste (including gauchar and groves) | Area not available for cultivation | Remarks including any place of religious, historical or archaeological interest | Name of Village |
| 11 | 12 | 13 | 14 | 15 | 16 | 17 | 18 | 19 | 20 | 2 |
| KR | Guna (66) | .. | Wheat, Jowar | 571.00 | .. | 37.00 | 90.00 | 28.00 | .. | Mirwada |
| KR | Guna (6) | .. | Wheat, Maize | 208.00 | .. | .. | 65.00 | 9.00 | .. | Digdoli |
| KR | Guna (59) | .. | Wheat, Jowar | 384.00 | .. | 470.00 | 15.00 | 28.00 | .. | Dobra |
| KR | Guna (58) | .. | Wheat, Maize | .. | .. | 391.00 | 134.00 | 69.00 | .. | Mamla |
| FP | Guna (60) | .. | Wheat | 381.00 | .. | .. | .. | 19.00 | .. | Sakatpur (Phateh) |
| FP | Guna (58) | .. | Wheat | 402.00 | .. | .. | .. | 8.00 | .. | Bhanpur |
| KR | Guna (68) | .. | Wheat, Maize | 460.00 | .. | 30.00 | 97.00 | 112.00 | .. | Lakhana Khedi |
| KR | Chhabra (Raj) (16) | .. | Wheat, Jowar | 395.00 | 11.00 | 12.00 | 47.00 | 77.00 | .. | Gandhotri |
| KR | Chhabra (Raj) (12) | .. | Wheat, Maize | 1208.00 | 45.00W | 227.00 | 210.00 | 135.00 | .. | Hamirpur |
| KR | Chhabra (Raj) (16) | .. | Wheat, Jowar | 198.00 | .. | 194.00 | 94.00 | 90.00 | .. | Semra |
| .. | .. | .. | .. | .. | .. | Uninhabited | .. | .. | .. | Bindarada |
| KR | Chhabra (Raj) (16) | .. | Wheat, Maize | 14.00 | 88.00 | 88.00 | 62.00 | 37.00 | .. | Anapura |
| KR | Chhabra (Raj) (14) | .. | Wheat, Jowar | 330.00 | 33.00 | 203.00 | 146.00 | 65.00 | .. | Pathi |
| .. | .. | .. | .. | .. | .. | Uninhabited | .. | .. | .. | Pipal Khedi |
| .. | .. | .. | .. | .. | .. | Uninhabited | .. | .. | .. | Kolu Khedi |
| KR | Chhabra (Raj) (14) | .. | Wheat, Jowar | .. | 11.00W | 48.00 | 26.00 | 54.00 | .. | Sonda |
| KR | Guna (55) | .. | Wheat, Jowar | 87.00 | .. | 215.00 | 108.00 | 27.00 | .. | Pakhar |
| KR | Guna (62) | .. | Wheat, Jowar | 75.00 | 60.00 | 73.00 | 81.00 | 31.00 | .. | Kohan |
| KR | Guna (53) | .. | Wheat, Jowar | 104.00 | .. | 52.00 | 22.00 | 10.00 | T(4), M(1) | Bhaupura |
| KR | Guna (57) | .. | Wheat, Rice | 124.00 | 54.00 | 271.00 | 119.00 | 66.00 | .. | Ajroda |

| स्थानीय कोड नम्बर | ग्राम का नाम | ग्राम का कुल क्षेत्रफल (हैक्टेयर में) | कुल जनसंख्या एवं परिवारों की संख्या | उपलब्ध जन-सुविधाएं (यदि ग्राम में सुविधाएं उपलब्ध नहीं है तो कालम में (--) डैश लगाया गया है और उसके बाद ही कोष्ठक में ग्राम से जितनी दूरी पर सुविधाएं उपलब्ध हैं मोटे तौर पर वह दूरी इस प्रकार दर्ज की गई है –5 कि.मी.,5–10 कि. मी. तक या 10+ कि.मी. से अधिक) Amenities available (if not available within the village, a dash (—) is shown in the column and next to it in brackets, the distance in broad ranges viz–5 kms, facility 5-10 kms and 10+kms of the nearest place where the facility is available is given).. | | | | | | |
|---|---|---|---|---|---|---|---|---|---|
| | | | | शैक्षणिक | चिकित्सा | पीने का पानी | डाक और तार | बाजार/हाट का दिन/के दिन यदि कोई हो | सचार व्यवस्था (बस स्टाप रेलवे स्टेशन,जल-मार्ग) |
| Location code number | Name of Village | Total area of the village (in hectares) | Total population and number of households | Educational | Medical | Drinking water (Potable) | Post and Telegraph | Day or days of the market/ hat if any | Communications(Bus-stop, railway station water way) |
| 1 | 2 | 3 | 4 | 5 | 6 | 7 | 8 | 9 | 10 |
| 161 | बनियानी | 397.00 | 382(69) | P(1) | –(5–10) | W | –(5–10) | –(5–10) | –(5–10) |
| 162 | चक पारसी खेड़ा | 352.00 | 186(34) | –(–5) | –(5–10) | W | –(5–10) | –(5–10) | –(5–10) |
| 163 | भूमरा खेड़ी | 200.00 | 135(27) | –(–5) | –(–5) | W | –(–5) | –(–5) | –(–5) |
| 164 | मगरोड़ा | 2,729.00 | 1,502(253) | P(1) | H(1) | T,W | –(10+) | –(–5) | –(10+) |
| 165 | कुशंदुर | 770.00 | 787(126) | P(1) | –(–5) | W | –(–5) | –(–5) | –(–5) |
| 166 | कान्मल | 384.00 | 521(95) | P(1) | –(–5) | W,HP | –(–5) | –(–5) | BS |
| 167 | चक कान्मल | 64.00 | .. | .. | बीरान | .. | .. | .. | .. |
| 168 | किशनपुरा | 275.00 | 378(76) | P(1) | –(–5) | W | –(–5) | –(–5) | BS |
| 169 | रामनगर | 847.00 | 679(152) | P(1) | –(5–10) | W | PTO | –(5–10) | –(5–10) |
| 170 | टकोदिया | 356.00 | 363(74) | P(1) | –(5–10) | W | –(–5) | –(5–10) | –(5–10) |
| 171 | सेमरा खेड़ा | 219.00 | 39(7) | –(–5) | –(5–10) | W | –(–5) | –(5–10) | –(5–10) |
| 172 | डुमावन | 307.00 | 240(35) | –(–5) | –(–5) | W | –(–5) | –(5–10) | –(–5) |
| 173 | लालोनी | 532.00 | 736(124) | P(1) | –(–5) | W,HP | –(–5) | –(5–10) | BS |
| 174 | गुढ़ा | 801.00 | 159(28) | –(–5) | –(–5) | W,R | –(–5) | –(5–10) | BS |
| 175 | भोरा (रामपुर) | 501.00 | 680(108) | P(1) | –(–5) | W | –(–5) | –(–5) | BS |
| 176 | डोंगर खेड़ी | 243.00 | 236(39) | P(1) | –(–5) | W | –(–5) | –(–5) | –(–5) |
| 177 | पथरिया | 281.00 | 145(24) | –(–5) | –(5–10) | R | –(5–10) | –(5–10) | –(–5) |
| 178 | भूरा खेड़ी | 410.00 | 299(47) | –(–5) | –(5–10) | W | –(5–10) | –(5–10) | –(–5) |
| 179 | चक पीपल्या | 128.00 | .. | .. | बीरान | .. | .. | .. | .. |
| 180 | पिपलिया | 335.00 | 260(45) | –(–5) | –(–5) | W,R | –(–5) | –(–5) | –(–5) |

## Amenities and Land use — Guna Tahsil

| ग्राम तक पहुंचने का मार्ग | निकटतम नगर एव उसकी दूरी (कि.मी.) में | बिजली की सुविधा | मुख्य खाद्यान्न | भूमि उपयोग (अर्थात भूमि उपयोग की विभिन्न किस्मों के क्षेत्र हेक्टेयर में निकटतम दशमलव के दो स्थान तक) Land use(i.e. area under diefirent types of Land use in hectares rounded upto 2 decimal places) | | | | | टिप्पणी धार्मिक ऐतिहासिक अथवा पुरातत्व महत्व के स्थलों सहित | ग्राम का नाम |
|---|---|---|---|---|---|---|---|---|---|---|
| | | | | वन | माधनों से सिचित | गैर सिचित | खेती के लिये उपलब्ध बन्जर (गौचर और चारागाहो सहित) | खेती के लिये अनुपलब्ध | | |
| Approach to village | Nearest town and distance (in kms) | Power supply | Staple food | Forest | Irrigated by source | Unirrigated | Culturable waste (including gauchar and groves) | Area not available for cultivation | Remarks including any place of religious, historical or archaeological interest | Name of Village |
| 11 | 12 | 13 | 14 | 15 | 16 | 17 | 18 | 19 | 20 | 2 |
| KR | Guna (58) | .. | Wheat, Gram | 98.00 | 113.00 | 30.00 | 104.00 | 52.00 | .. | Baniyani |
| KR | Guna (56) | .. | Wheat, Jowar | 30.00 | 46.00 | 122.00 | 75.00 | 79.00 | T(1),M(1) | Chak Parsi Kheda |
| KR | Guna (58) | .. | Wheat, Jowar | .. | 13.00 | 129.00 | 34.00 | 24.00 | .. | Bhumara Khedi |
| PR | Guna (38) | EAg,ED | Wheat, Jowar | 7.00 | 302.00 | 593 00 | 910.00 | 917.00 | T(5) | Magroda |
| PR | Guna (35) | EAg. | Wheat, Jowar | .. | 165.00 | 89.00 | 111.00 | 405.00 | T(1) | Kushepur |
| PR | Guna (40) | .. | Wheat, Jowar | 57.00 | 29.00 | 141.00 | 119.00 | 38.00 | .. | Kansal |
| .. | .. | .. | .. | .. | .. | Uninhabited | .. | .. | .. | Chak Kansal |
| KR | Guna (39) | .. | Wheat, Jowar | .. | 133.00 | 57.00 | 68.00 | 17.00 | .. | Kishanpura |
| PR | Guna (38) | .. | Wheat, Jowar | .. | 98.00 | 446.00 | 212.00 | 91.00 | .. | Ramnagar |
| PR | Guna (40) | .. | Wheat, Jowar | .. | 45.00 | 132.00 | 95.00 | 84.00 | .. | Takodiya |
| PR | Guna (35) | .. | Wheat, Jowar | .. | .. | 155.00 | 48.00 | 16.00 | .. | Semra Kheda |
| PR | Guna (38) | .. | Wheat, Jowar | .. | 2.00 | 174.00 | 53.00 | 78.00 | .. | Dumawan |
| PR | Guna (38) | ED | Wheat, Jowar | .. | 126.00 | 245.00 | 83.00 | 78.00 | .. | Laloni |
| PR | Guna (39) | EAg | Wheat, Jowar | 393.00 | 117.00 | 40.00 | 162.00 | 89.00 | .. | Gurha |
| PR | Guna (32) | ED,EAg | Wheat, Jowar | .. | 361.00 | 15.00 | 80.00 | 45.00 | T(2) | Bhonra (Rampur) |
| KR | Guna (33) | ED,EAg | Wheat, Jowar | .. | 212.00 | 10.00 | 7.00 | 14.00 | T(1) | Dongar Khedi |
| KR | Guna (30) | .. | Wheat, Jowar | .. | 88.00 | 71.00 | 99.00 | 23.00 | .. | Pathariya |
| PR | Guna (35) | .. | Wheat, Jowar | .. | 27.00 | 270.00 | 101.00 | 21.00 | .. | Bhura Khedi |
| .. | .. | .. | .. | .. | .. | Unihhabited | .. | .. | .. | Chak Pipalya |
| KR | Guna (30) | .. | Wheat, Jowar | .. | .. | 214.00 | 68.00 | 53.00 | .. | Pipaliya |

| स्थानीय ग्राम का नाम कोड नम्बर | ग्राम का कुल क्षेत्रफल (हेक्टेयर में) | कुल जनसंख्या एवं परिवारों की संख्या | उपलब्ध जन-सुविधाएं (यदि ग्राम में सुविधाएं उपलब्ध नहीं है तो कालम में (—) डैश लगाया गया है और उसके बाद ही कोष्ठक में ग्राम से जितनी दूरी पर सुविधाएं उपलब्ध हैं मोटे तौर पर वह दूरी इस प्रकार दर्ज की गई है —5 कि.मी.,5–10 कि. मी. तक या 10+ कि.मी. से अधिक) Amenities available (if not available within the village, a dash (—) is shown in the column and next to it in brackets, the distance in broad ranges viz–5 kms, facility 5-10 kms and 10+kms of the nearest place where the facility is available is given). | | | | | | |
|---|---|---|---|---|---|---|---|---|
| Location code number | Name of Village | Total area of the village (in hectares) | Total population and number of households | शैक्षणिक Educational | चिकित्सा Medical | पीने का पानी Drinking water (Potable) | डाक और तार Post and Telegraph | बाजार/हाट का दिन/के दिन यदि कोई हो Day or days of the market/ hat if any | सम्चार व्यवस्था (बस स्टाप रेलवे स्टेशन,जल-मार्ग) Communications(Bus-stop, railway station water way) |
| 1 | 2 | 3 | 4 | 5 | 6 | 7 | 8 | 9 | 10 |
| 181 | चुरेल | 420.00 | 557(95) | P(1) | —(5–10) | W,R | —(—5) | —(5–10) | —(—5) |
| 182 | सरोया | 529.00 | 632(101) | P(1) | —(5–10) | W | —(5–10) | —(5–10) | BS |
| 183 | बरेठ | 657.00 | 601(100) | P(1) | —(—5) | W | —(10+) | —(5–10) | —(5-10) |
| 184 | श्योधन खेड़ी | 555.00 | 796(134) | P(1) | -5–10) | W | —(—5) | —(5–10) | BS |
| 185 | बूजा धमोरी | 317.00 | .. | .. | वीरान | .. | .. | .. | .. |
| 186 | परवाह | 1,148.00 | 1,690(279) | P(1),M(1) | D(1) | W | PO | Friday | BS |
| 187 | चक खुदौन | 622.00 | 232(43) | —(—5) | —(—5) | W | —(—5) | —(—5) | —(—5) |
| 188 | बांस खेड़ी | 622.00 | 680(109) | P(1) | —(—5) | W,HP | —(—5) | —(—5) | —(—5) |
| 189 | पेदवाड़ा | 274.00 | 348(54) | P(1) | —(5–10) | W | —(5–10) | —(5–10) | —(5–10) |
| 190 | मोई | 568.00 | 401(81) | P(1) | —(—5) | W,R | —(—5) | —(—5) | —(—5) |
| 191 | रतनगिर | 571.00 | 510(92) | P(1) | —(5–10) | W,R | —(5–10) | —(5–10) | —(5–10) |
| 192 | इमलिया | 532.00 | 387(81) | P(1) | —(5–10) | R | —(5–10) | —(5–10) | —(5–10) |
| 193 | कन्हेरा | 46.00 | 83(13) | P(1) | —(5–10) | R | —(5–10) | —(5–10) | —(5–10) |
| 194 | बीच खेड़ी | 159.00 | 91(17) | —(5–10) | —(5–10) | W | —(5–10) | —(5–10) | —(5–10) |
| 195 | धनोरिया | 462.00 | 499(79) | P(1) | —(—5) | W | —(—5) | —(—5) | —(—5) |
| 196 | झागर | 943.00 | 1,147(196) | P(1),M(1) | D(1) | W | PO | Friday | BS |
| 197 | बक्सनपुर | 228.00 | 158(29) | —(—5) | —(—5) | W | —(—5) | —(—5) | BS |
| 198 | चक विश्वनगर | 841 00 | 268(43) | P(1) | —(—5) | W,R | —(10+) | —(5–10) | —(5–10) |
| 199 | मूड़रा (हनमान) | 499.00 | 809(128) | P(1) | —(—5) | W | —(10+) | —(—5) | —(—5) |
| 200 | मूजा खेड़ी | 437.00 | 446(73) | P(1) | —(—5) | W | —(10+) | —(—5) | BS |

| ग्राम तक पहुचने का मार्ग | निकटतम नगर एवं उसकी दूरी (कि.मी.) में | बिजली की सुविधा | मुख्य खाद्यान्न | भूमि उपयोग (अर्थात भूमि उपयोग की विभिन्न किस्मों के क्षेत्र हेक्टेयर में निकटतम दशमलव के दो स्थान तक) Land use (i.e. area under diefirent types of Land use in hectares rounded upto 2 decimal places) | | | | | टिप्पणी धार्मिक ऐतिहासिक अथवा पुरातत्व महत्व के स्थलों सहित | ग्राम का नाम |
|---|---|---|---|---|---|---|---|---|---|---|
| | | | | वन | साधनों से सिंचित | गैर सिंचित | खेती के लिये उपलब्ध बन्जर (गौचर और चारागाहों सहित) | खेती के लिये अनुपलब्ध | | |
| Approach to village | Nearest town and distance (in kms) | Power supply | Staple food | Forest | Irrigated by source | Unirrigated | Culturable waste (including gauchar and groves) | Area not available for cultivation | Remarks including any place of religious, historical or archaeological interest | Name of Village |
| 11 | 12 | 13 | 14 | 15 | 16 | 17 | 18 | 19 | 20 | 2 |
| PR | Guna (32) | .. | Wheat, Jowar | .. | 21.00 | 320.00 | 50.00 | 29.00 | .. | Churaila |
| PR | Guna (32) | EAg | Wheat, Jowar | .. | 29.00 | 338.00 | 101.00 | 61.00 | .. | Suhaya |
| PR | Guna (29) | .. | Wheat, Jowar | .. | 16.00W | 525.00 | 78.00 | 38.00 | .. | Vanhe |
| PR | Guna (26) | .. | Wheat, Jowar | 9.00 | 143.00 | 259.00 | 105.00 | 39.00 | .. | Dhadhan Khedi |
| .. | .. | .. | .. | .. | .. | Uninhabited | .. | .. | .. | Brija Bamori |
| PR | Guna (33) | ED | Wheat, Jowar | .. | 37.00W | 710.00 | 292.00 | 109.00 | T(3),M(2), N(1) | Parwah |
| KR | Guna (30) | .. | Wheat, Jowar | .. | 4.00 | 395.00 | 166.00 | 57.00 | .. | Chak Khurdon |
| KR | Guna (30) | .. | Wheat, Jowar | .. | 19.00 | 469.00 | 118.00 | 16.00 | T(1) | Bans Khedi |
| PR | Guna (26) | .. | Wheat, Jowar | .. | 28.00 | 169.00 | 36.00 | 41.00 | .. | Endwara |
| KR | Guna (26) | .. | Wheat, Jowar | .. | 139.00 | 226.00 | 158.00 | 45.00 | T(1) | Moi |
| PR | Guna (26) | .. | Wheat, Jowar | .. | 71.00 | 363.00 | 102.00 | 35.00 | .. | Ratnagir |
| PR | Guna (27) | .. | Wheat, Jowar | .. | 24.00 | 286.00 | 115.00 | 107.00 | .. | Imaliya |
| KR | Guna (31) | .. | Wheat, Jowar | .. | 7.00 | 14.00 | 9.00 | 16.00 | .. | Kanhera |
| PR | Guna (27) | .. | Wheat, Jowar | .. | .. | 100.00 | 43.00 | 16.00 | .. | Bila Khedi |
| KR | Guna (24) | .. | Wheat, Jowar | 2.00 | 141.00 | 189.00 | 91.00 | 39.00 | .. | Dhanoriya |
| PR | Guna (21) | ED,EAg | Wheat, Jowar | .. | 212.00 | 573.00 | 88.00 | 70.00 | T(2),M(1), N(3) | Jhagar |
| PR | Guna (19) | EAg | Wheat, Jowar | .. | 91.00 | 68.00 | 51.00 | 18.00 | .. | Baksanpur |
| KR | Guna (17) | .. | Wheat | .. | .. | 316.00 | 470.00 | 55.00 | .. | Chak Vishwa Nagar |
| KR | Guna (19) | EAg | Wheat | .. | 224.00 | 169.00 | 73.00 | 33.00 | .. | Moodra (Hanuman) |
| PR | Guna (17) | EAg | Wheat | .. | 37.00 | 76.00 | 48.00 | 276.00 | .. | Suja Khedi |

| स्थानीय ग्राम का नाम कोड नम्बर | ग्राम का कुल क्षेत्रफल (हेक्टेयर मे) | कुल जनसख्या एव परिवारों की सख्या | उपलब्ध जन-सुविधाएं (यदि ग्राम में सुविधाएं उपलब्ध नहीं है तो कालम में (-) डैश लगाया गया है और उसके बाद ही कोष्ठक में ग्राम से जितनी दूरी पर सुविधाएं उपलब्ध हैं मोटे तौर पर वह दूरी इस प्रकार दर्ज की गई है -5 कि.मी.,5-10 कि. मी. तक या 10+ कि.मी. से अधिक) Amenities available (if not available within the village, a dash (—) is shown in the column and next to it in brackets, the distance in broad ranges viz-5 kms, facility 5-10 kms and 10+kms of the nearest place where the facility is available is given). | | | | | | |
|---|---|---|---|---|---|---|---|---|
| Location code number | Name of Village | Total area of the village (in hectares) | Total population and number of households | शैक्षणिक Educational | चिकित्सा Medical | पीने का पानी Drinking water (Potable) | डाक और तार Post and Telegraph | बाजार/हाट का दिन/के दिन यदि कोई हो Day or days of the market/ hat if any | संचार व्यवस्था (बस स्टाप रेलवे स्टेशन, जल-मार्ग) Communications (Bus-stop, railway station water way) |
| 1 | 2 | 3 | 4 | 5 | 6 | 7 | 8 | 9 | 10 |
| 201 | कनारी | 165.00 | 178(33) | -(-5) | -(-5) | W | -(10+) | -(5-10) | -(-5) |
| 202 | मोड़का | 1,085.00 | 267(45) | -(-5) | -(-5) | W | -(-5) | -(-5) | -(-5) |
| 203 | मुरादपुर | 1,091.00 | 1,067(187) | P(1) | -(-5) | W | PO | -(-5) | -(-5) |
| 204 | खेजरा बाबा | 447.00 | 587(98) | P(1) | -(5-10) | W | -(-5) | -(5-10) | -(-5) |
| 205 | आमखेड़ा | 153.00 | 226(35) | -(-5) | -(5-10) | W | -(-5) | -(-5) | -(-5) |
| 206 | पटना | 414.00 | 385(69) | P(1) | -(5-10) | W | -(5-10) | -(5-10) | -(5-10) |
| 207 | गोला खेड़ी | 437.00 | 684(106) | P(1) | -(5-10) | W | -(5-10) | -(5-10) | -(5-10) |
| 208 | शेखपुर | 496.00 | 284(50) | P(1) | -(10+) | W | -(5-10) | -(5-10) | -(5-10) |
| 209 | भटौदिया | 485.00 | 263(49) | -(-5) | -(10+) | W | -(-5) | -(10+) | -(-5) |
| 210 | बोरखेड़ा डांग | 286.00 | 110(17) | -(-5) | -(10+) | W | -(-5) | -(-5) | -(-5) |
| 211 | पपावन | 241.00 | 70(9) | -(-5) | -(5-10) | W | -(-5) | -(-5) | -(-5) |
| 212 | मावरा पहाड़ | 364.00 | 199(29) | -(-5) | -(-5) | W | -(-5) | -(-5) | -(-5) |
| 213 | बेरखेड़ी | 729.00 | 730(129) | P(1) | -(10+) | W | -(-5) | -(-5) | BS |
| 214 | बमोरी खुर्द | 971.00 | 148(24) | -(-5) | -(10+) | W | -(-5) | -(10+) | -(-5) |
| 215 | बरोदिया कलां | 632.00 | 258(48) | -(-5) | -(5-10) | W | -(-5) | -(5-10) | -(5-10) |
| 216 | गढ़ा | 2,136.00 | 1,518(266) | P(1),M(1) | D(1) | W,HP | PO | -(10+) | -(-5) |
| 217 | विशनगढ़ | 902.00 | 149(25) | -(-5) | -(10+) | W | -(10+) | -(10+) | -(10+) |
| 218 | बिसोनिया | 519.00 | 559(104) | P(1) | -(5-10) | W | -(5-10) | -(5-10) | -(10+) |
| 219 | बिलाम | 585.00 | 164(27) | -(-5) | -(10+) | W | -(10+) | -(10+) | -(10+) |
| 220 | खास खेड़ा | 290.00 | 192(33) | P(1) | -(5-10) | W | -(5-10) | -(5-10) | -(5-10) |

## Amenities and Land use — Guna Tahsil

| ग्राम तक पहुंचने का मार्ग | निकटतम नगर एवं उसकी दूरी (कि.मी.) में | बिजली की सुविधा | मुख्य खाद्यान्न | भूमि उपयोग (अर्थात भूमि उपयोग की विभिन्न किस्मों के क्षेत्र हेक्टेयर में निकटतम दशमलव के दो स्थान तक) Land use(i.e. area under diefirent types of Land use in hectares rounded upto 2 decimal places) | | | | | टिप्पणी धार्मिक ऐतिहासिक अथवा पुरातत्व महत्व के स्थलों सहित | ग्राम का नाम |
|---|---|---|---|---|---|---|---|---|---|---|
| | | | | वन | साधनों से सिचित | गैर सिचित | खेती के लिये उपलब्ध बन्जर (गौचर और चारागाहो सहित) | खेतो के लिये अनुपलब्ध | | |
| Approach to village | Nearest town and distance (in kms) | Power supply | Staple food | Forest | Irrigated by source | Unirrigated | Culturable waste (including gauchar and groves) | Area not available for cultivation | Remarks including any place of religious, historical or archaeological interest | Name of Village |
| 11 | 12 | 13 | 14 | 15 | 16 | 17 | 18 | 19 | 20 | 2 |
| PR | Guna (18) | .. | Wecat | .. | 2.00 | 106.00 | 32.00 | 25.00 | T(2) | Kanari |
| PR | Guna (22) | .. | Wheat, Jowar | 191.00 | 64.00 | 504.00 | 167.00 | 159.00 | .. | Modka |
| KR | Guna (18) | .. | Wheat, Jowar | 140.00 | 31.00 | 538.00 | 236.00 | 146.00 | .. | Muradpur |
| KR | Guna (25) | .. | Wheat, Jowar | .. | 1.00 | 327.00 | 64.00 | 55.00 | .. | Khaijra Baba |
| KR | Guna (25) | .. | Wheat, Jowar | .. | 2.00 | 118.00 | 16.00 | 17.00 | .. | Amkheda |
| KR | Guna (25) | . | Wheat, Jowar | .. | 17.00 | 310.00 | 42.00 | 45.00 | .. | Patna |
| KR | Guna (25) | .. | Wheat, Jowar | .. | 3.00 | 355.00 | 41.00 | 38.00 | .. | Gola Khedi |
| KR | Guna (15) | .. | Wheat, Jowar | .. | 20.00 | 123.00 | 144.00 | 209.00 | T(1) | Shekhpur |
| PR | Guna (10) | .. | Wheat, Jowar | 298.00 | 8.00 | 92.00 | 80.00 | 7.00 | .. | Bhataudiya |
| PR | Guna (18) | .. | Wheat, Jowar | .. | 3.00 | 32.00 | 114.00 | 137.00 | .. | Borkheda Dang |
| PR | Guna (13) | .. | Wheat, Maize | 148.00 | .. | 47.00 | 44.00 | 2.00 | .. | Papawan |
| PR | Guna (19) | .. | Wheat, Jowar | .. | 10.00 | 198.00 | 75.00 | 81.00 | .. | Sawra Pahad |
| PR | Guna (15) | .. | Wheat, Jowar | 363.00 | 16.00 | 193.00 | 143.00 | 14.00 | .. | Berkhedi |
| KR | Guna (13) | .. | Wheat, Jowa r | 572.00 | 1.00 | 59.00 | 209.00 | 130.00 | .. | Bamori Khurd |
| PR | Guna (15) | .. | Wheat, Jowar | 115.00 | 7.00 | 231.00 | 129.00 | 150.00 | .. | Barodiya Kalan |
| PR | Guna (11) | ED | Wheat, Jowar | .. | 13.00 | 547.00 | 343.00 | 1,233.00 | M(1),C(1) | Garha |
| KR | Guna (12) | .. | Wheat, Jowar | 556.00 | .. | 166.00 | 154.00 | 23.00 | .. | Kishangarh |
| KR | Guna (12) | .. | Wheat, Jowar | 179.00 | 7.00W | 187.00 | 102.00 | 44.00 | .. | Bisoniya |
| KR | Guna (11) | .. | Wheat, Jowar | 390.00 | .. | 50.00 | 127.00 | 18.00 | .. | Bilas |
| KR | Guna (9) | .. | Wheat, Jowar | 79.00 | .. | 120.00 | 72.00 | 37.00 | .. | Khas Kheda |

| स्थानीय कोड नम्बर | ग्राम का नाम | ग्राम का कुल क्षेत्रफल (हेक्टेयर में) | कुल जनसंख्या एवं परिवारों की संख्या | उपलब्ध जन-सुविधाएं (यदि ग्राम में सुविधाएं उपलब्ध नहीं है तो कालम में (–) डैश लगाया गया है और उसके बाद ही कोष्ठक में ग्राम से जितनी दूरी पर सुविधाएं उपलब्ध हैं मोटे तौर पर वह दूरी इस प्रकार दर्ज की गई है –5 कि.मी.,5–10 कि. मी. तक या 10+ कि.मी. से अधिक) Amenities available (if not available within the village, a dash (—) is shown in the column and next to it in brackets, the distance in broad ranges viz–5 kms, facility 5-10 kms and 10+kms of the nearest place where the facility is available is given). | | | | | | |
|---|---|---|---|---|---|---|---|---|---|
| Location code number | Name of Village | Total area of the village (in hectares) | Total population and number of households | शैक्षणिक Educational | चिकित्सा Medical | पीने का पानी Drinking water (Potable) | डाक और तार Post and Telegraph | बाजार/हाट का दिन/कि दिन यदि कोई हो Day or days of the market/ hat if any | संचार व्यवस्था (बस स्टाप रेलवे स्टेशन,जल-मार्ग) Communications(Bus-stop, railway station water way) |
| 1 | 2 | 3 | 4 | 5 | 6 | 7 | 8 | 9 | 10 |
| 221 | बरोदिया खुर्द | 286.00 | 333(51) | –(–5) | –(5–10) | W | –(5–10) | –(5–10) | –(5–10) |
| 222 | चक सिंघाड़ी | 34.00 | .. | .. | वीरान | .. | .. | .. | .. |
| 223 | सिंघाड़ी | 568.00 | 480(87) | P(1) | –(–5) | W | PO | –(–5) | –(–5) |
| 224 | ढोलबाज | 230.00 | 270(46) | –(–5) | –(5–10) | W,HP | –(5–10) | –(5–10) | –(5–10) |
| 225 | रिहाना | 686.00 | 162(30) | –(–5) | –(–5) | W | –( -5) | –(–5) | –(–5) |
| 226 | खरगपुर | 527.00 | 331(60) | P(1) | –(–5) | W | –(–5) | –(–5) | –(–5) |
| 227 | गोरिया | 268.00 | 195(34) | –(–5) | –(–5) | W | –(–5) | –(–5) | –(–5) |
| 228 | बर्रखेड़ी | 95.00 | 165(18) | –(–5) | –(–5) | W | –(–5) | –(–5) | –(–5) |
| 229 | सामरीगा | 1,709.00 | 802(117) | P(1) | D(1) | W | –(–5) | –(–5) | –(–5) |
| 230 | चीम | 458.00 | 125(20) | –(–5) | –(–5–10) | W | –(–5) | –(5–10) | –(–5) |
| 231 | हिरनौदा | 204.00 | .. | .. | वीरान | .. | .. | .. | .. |
| 232 | श्यामपुर | 270.00 | 321(62) | P(1) | –(5–10) | W | –(–5) | –(5–10) | –(5–10) |
| 233 | कोंतर | 592.00 | 380(71) | P(1) | –(–5) | W | –(5–10) | –(–5) | –(–5) |
| 234 | बीदा खेड़ी | 236.00 | 153(22) | –(–5) | –(–5) | W | –(5–10) | –(–5) | –(–5) |
| 235 | मावरा मोदी | 587.00 | 519(91) | P(1) | –(5–10) | W,TK | –(–5) | –(5–10) | –(–5) |
| 236 | पोरू खेड़ी | 408.00 | 377(53) | –(–5) | –(5–10) | W | –(–5) | –(5–10) | –(5–10) |
| 237 | अमरोद | 1,728.00 | 792(147) | P(1) | –(5–10) | W | –(5–10) | –(5–10) | –(5–10) |
| 238 | ठेउवा | 378.00 | 241(36) | –(–5) | –(5–10) | W | –(5–10) | –(5–10) | –(5–10) |
| 239 | आंतर सूना | 610.00 | 434(68) | P(1) | –(10+) | W | –(5–10) | –(10+) | –(5–10) |
| 240 | खैरोदा | 201.00 | 12(2) | –(–5) | –(10+) | W | –(5–10) | –(10+) | –(–5) |

## Amenities and Land use — Guna Tahsil

| ग्राम तक पहुंचने का मार्ग | निकटतम नगर एवं उसकी दूरी (कि.मी.) में | बिजली की सुविधा | मुख्य खाद्यान्न | भूमि उपयोग (अर्थात भूमि उपयोग की विभिन्न किस्मों के क्षेत्र हेक्टेयर में निकटतम दशमलव के दो स्थान तक) Land use (i.e. area under different types of Land use in hectares rounded upto 2 decimal places) | | | | | टिप्पणी धार्मिक ऐतिहासिक अथवा पुरातत्व महत्व के स्थलों सहित | ग्राम का नाम |
|---|---|---|---|---|---|---|---|---|---|---|
| | | | | वन | साधनों से सिंचित | गैर सिंचित | खेती के लिये उपलब्ध बन्जर (गौचर और चारागाहो सहित) | खेती के लिये अनुपलब्ध | | |
| Approach to village | Nearest town and distance (in kms) | Power supply | Staple food | Forest | Irrigated by source | Unirrigated | Culturable waste (including gauchar and groves) | Area not available for cultivation | Remarks including any place of religious, historical or archaeological interest | Name of Village |
| 11 | 12 | 13 | 14 | 15 | 16 | 17 | 18 | 19 | 20 | 2 |
| KR | Guna (8) | EAg | Wheat, Jowar | 41.00 | 35.00 | 101.00 | 83.00 | 26.00 | .. | Barodiya Khurd |
| .. | .. | .. | .. | .. | .. | Uninhabited | .. | .. | .. | Chak Singhadi |
| KR | Guna (4) | .. | Wheat, Jowar | 87.00 | 10.00 | 291.00 | 144.00 | 36.00 | .. | Singhadi |
| KR | Guna (6) | .. | Wheat, Jowar | 9.00 | 1.00 | 141.00 | 38.00 | 41.00 | .. | Dholbaj |
| KR | Guna (30) | .. | Wheat, Jowar | 418.00 | 10.00 | 67.00 | 39.00 | 152.00 | .. | Rihana |
| KR | Guna (29) | .. | Wheat, Maize | 170.00 | 10.00 | 241.00 | 6.00 | 100.00 | .. | Kharagpur |
| KR | Guna (28) | .. | Wheat, Jowar | 119.00 | 7.00 | 115.00 | .. | 27.00 | .. | Goriya |
| KR | Guna (27) | EAg | Wheat, Jowar | .. | 20.00 | 52.00 | 9.00 | 14.00 | .. | Barru Khedi |
| KR | Guna (25) | EA | Wheat, Jowar | 977.00 | 72.00 | 371.00 | 41.00 | 248.00 | .. | Samarsinga |
| KR | Guna (39) | .. | Wheat, Jowar | .. | 12.00 | 39.00 | 153.00 | 254.00 | .. | Chim |
| .. | .. | .. | .. | .. | .. | Uninhabited | .. | .. | .. | Hirnauda |
| KR | Guna (33) | EA | Wheat, Jowar | .. | 19.00 | 126.00 | 75.00 | 50.00 | .. | Shyampur |
| KR | Guna (28) | .. | Wheat, Jowar | 9.00 | 20.00 | 180.00 | 241.00 | 142.00 | .. | Kontar |
| KR | Guna (28) | .. | Wheat, Jowar | 40.00 | 9.00 | 35.00 | 71.00 | 81.00 | .. | Binda Khedi |
| KR | Guna (30) | EA | Wheat, Jowar | .. | 54.00 | 198.00 | 270.00 | 65.00 | .. | Sawra Modi |
| KR | Guna (29) | EAg | Wheat, Jowar | .. | 36.00 | 199.00 | 150.00 | 23.00 | T(1) | Poru Khedi |
| KR | Guna (22) | .. | Wheat, Jowar | 911.00 | 17.00 | 316.00 | 383.00 | 101.00 | T(1) | Amrod |
| KR | Guna (22) | .. | Wheat, Jowar | .. | .. | 73.00 | 109.00 | 196.00 | .. | Theuwa |
| KR | Guna (18) | .. | Wheat, Jowar | 189.00 | 2.00 | 48.00 | 194.00 | 177.00 | .. | Antarsoona |
| KR | Guna (17) | .. | Wheat, Jowar | .. | .. | 55.00 | 58.00 | 88.00 | .. | Khairaouda |

| स्थानीय कोड नम्बर | ग्राम का नाम | ग्राम का कुल क्षेत्रफल (हेक्टेयर में) | कुल जनसंख्या एवं परिवारों की संख्या | उपलब्ध जन-सुविधाएं (यदि ग्राम में सुविधाएं उपलब्ध नहीं है तो कालम में (-) डैश लगाया गया है और उसके बाद ही कोष्ठक में ग्राम से जितनी दूरी पर सुविधाएं उपलब्ध हैं मोटे तौर पर वह दूरी इस प्रकार दर्ज की गई है -5 कि.मी.,5-10 कि. मी. तक या 10+ कि.मी. से अधिक) Amenities available (if not available within the village, a dash (—) is shown in the column and next to it in brackets, the distance in broad ranges viz-5 kms, facility 5-10 kms and 10+kms of the nearest place where the facility is available is given). | | | | | | |
|---|---|---|---|---|---|---|---|---|---|
| Location code number | Name of Village | Total area of the village (in hectares) | Total population and number of households | शैक्षणिक Educational | चिकित्सा Medical | पीने का पानी Drinking water (Potable) | डाक और तार Post and Telegraph | बाजार/हाट का दिन/के दिन यदि कोई हो Day or days of the market/ hat if any | संचार व्यवस्था (बस स्टाप रेलवे स्टेशन, जल-मार्ग) Communications (Bus-stop, railway station water way) |
| 1 | 2 | 3 | 4 | 5 | 6 | 7 | 8 | 9 | 10 |
| 241 | माली | 168.00 | 85(13) | -(-5) | -(10+) | W | -(-5) | -(10+) | -(-5) |
| 242 | कंचनपुरा | 314.00 | 210(33) | -(-5) | -(5-10) | W | -(-5) | -(5-10) | -(-5) |
| 243 | देवपुर | 205.00 | .. | .. | वीरान | .. | .. | .. | .. |
| 244 | खावदा | 580.00 | 230(39) | P(1) | -(5-10) | W | -(-5) | -(5-10) | -(-5) |
| 245 | दूधई | 1,034.00 | 476(70) | P(1) | -(10+) | W | -(10+) | -(10+) | -(10+) |
| 246 | छापरी | 205.00 | .. | .. | वीरान | .. | .. | .. | .. |
| 247 | रतनपुरा | 62.00 | .. | .. | वीरान | .. | .. | .. | .. |
| 248 | गणेशपुरा | 86.00 | 278(43) | -(-5) | -(5-10) | W | -(-5) | -(10+) | -(-5) |
| 249 | महाराजपुरा | 212.00 | .. | .. | वीरान | .. | .. | .. | .. |
| 250 | गणेशपुरा | 344.00 | 229(35) | -(5-10) | -(5-10) | W | -(-5) | -(5-10) | -(5-10) |
| 251 | चक मकनपुर | 221.00 | 197(43) | -(-5) | -(5-10) | W | -(-5) | -(5-10) | -(5-10) |
| 252 | हरीपुर | 1,055.00 | 776(132) | P(1) | -(5-10) | W | PO | -(5-10) | -(5-10) |
| 253 | माधोपुरा | 365.00 | .. | .. | वीरान | .. | .. | .. | .. |
| 254 | मरेटिया उर्फ मालाखाना | 333.00 | .. | .. | वीरान | .. | .. | .. | .. |
| 255 | बिनखाई | 514.00 | 362(57) | P(1) | -(5-10) | W | -(5-10) | -(5-10) | -(5-10) |
| 256 | मुमेर | 440.00 | 73(11) | -(-5) | -(5-10) | W | -(5-10) | -(5-10) | -(5-10) |
| 257 | नेहगवां | 586.00 | 556(77) | P(1) | -(5-10) | W | -(5-10) | -(5-10) | -(5-10) |
| 258 | आरा | 374.00 | 294(34) | -(-5) | -(5-10) | W | -(5-10) | -(5-10) | -(5-10) |
| 259 | खिरिया | 91.00 | .. | .. | वीरान | .. | .. | .. | .. |
| 260 | मोहनपुर कलां | 376.00 | 120(13) | -(-5) | -(5-10) | W | -(5-10) | -(5-10) | -(5-10) |

## Amenities and Land use

## Guna Tahsil

| ग्राम तक पहुचने का मार्ग | निकटतम नगर एवं उसकी दूरी (कि.मी.) में | बिजली की सुविधा | मुख्य खाद्यान्न | भूमि उपयोग (अर्थात भूमि उपयोग की विभिन्न किस्मों के क्षेत्र हेक्टेयर में निकटतम दशमलव के दो स्थान तक) Land use(i.e. area under different types of Land use in hectares rounded upto 2 decimal places) | | | | | टिप्पणी धार्मिक ऐतिहासिक अथवा पुरातत्व महत्व के स्थलों सहित | ग्राम का नाम |
|---|---|---|---|---|---|---|---|---|---|---|
| | | | | वन | साधनों से सिंचित | गैर सिंचित | खेती के लिये उपलब्ध बन्जर (गौचर और चारागाहो सहित) | खेती के लिये अनुपलब्ध | | |
| Approach to village | Nearest town and distance (in kms) | Power supply | Staple food | Forest | Irrigated by source | Unirrigated | Culturable waste (including gauchar and groves) | Area not available for cultivation | Remarks including any place of religious, historical or archaeological interest | Name of Village |
| 11 | 12 | 13 | 14 | 15 | 16 | 17 | 18 | 19 | 20 | 2 |
| KR | Guna (18) | .. | Wheat, Jowar | 46.00 | 6.00 | 87.00 | 20.00 | 9.00 | .. | Mali |
| KR | Guna (16) | .. | Wheat, Jowar | 148.00 | 9.00 | 67 00 | 44.00 | 46.00 | .. | Kanchanpura |
| .. | .. | .. | .. | .. | .. | Uninhabited | .. | .. | .. | Deopur |
| KR | Guna (16) | .. | Wheat, Jowar | 457.00 | 2.00 | 55.00 | 34.00 | 32.00 | .. | Khwawada |
| KR | Guna (11) | .. | Wheat, Jowar | 427.00 | 6.00 | 179.00 | 213.00 | 209.00 | .. | Dudhai |
| .. | .. | .. | .. | .. | .. | Uninhabited | .. | .. | .. | Chhapari |
| .. | .. | .. | .. | .. | .. | Uninhabited | .. | .. | .. | Ratanpura |
| KR | Guna (16) | .. | Wheat, Jowar | .. | 11.00 | 34.00 | 15.00 | 26.00 | .. | Ganeshpura |
| .. | .. | .. | .. | .. | .. | Uninhabited | .. | .. | .. | Maharajpura |
| KR | Guna (8) | .. | Wheat, Jowar | .. | 1.00 | 106.00 | 146.00 | 91.00 | .. | Ganeshpura |
| KR | Guna (8) | .. | Wheat, Maize | .. | 1.00 | 162.00 | 51.00 | 7.00 | .. | Chak Sakatpur |
| KR | Guna (8) | EAg,ED | Wheat, Jowar | 124.00 | 2.00 | 205.00 | 464.00 | 260.06 | .. | Haripur |
| .. | .. | .. | .. | .. | .. | Uninhabited | .. | .. | .. | Madhopura |
| .. | .. | .. | .. | .. | .. | Uninhabited | .. | .. | .. | Maretiya alias Salakhana |
| KR | Guna (9) | .. | Wheat, Jowar | 117.00 | 12.00W | 181.00 | 92.00 | 112.00 | .. | Binkhyai |
| KR | Guna (7) | .. | Wheat, Jowar | 15.00 | .. | 52.00 | 335.00 | 38.00 | .. | Sumer |
| KR | Guna (8) | EAg | Wheat, Jowar | .. | 11.00W | 175.00 | 143.00 | 257.00 | .. | Nehgawan |
| KR | Guna (8) | EAg | Wheat, Jowar | 143.00 | 27.00W | 114.00 | 68.00 | 22.00 | .. | Ari |
| .. | .. | .. | .. | .. | .. | Uninhabited | .. | .. | .. | Khiriya |
| KR | Guna (8) | .. | Wheat, Jowar | 76.00 | 5.00 | 74.00 | 89.00 | 132.00 | .. | Mohanpur Kalan |

| स्थानीय ग्राम का नाम कोड नम्बर | ग्राम का कुल क्षेत्रफल (हेक्टेयर में) | कुल जनसंख्या एवं परिवारों की संख्या | उपलब्ध जन-सुविधाएं (यदि ग्राम में सुविधाएं उपलब्ध नहीं है तो कालम में (–) डैश लगाया गया है और उसके बाद ही कोष्ठक में ग्राम से जितनी दूरी पर सुविधाएं उपलब्ध हैं मोटे तौर पर वह दूरी इस प्रकार दर्ज की गई है –5 कि.मी.,5–10 कि. मी. तक या 10+ कि.मी. से अधिक) Amenities available (if not available within the village, a dash (—) is shown in the column and next to it in brackets, the distance in broad ranges viz–5 kms, facility 5-10 kms and 10+kms of the nearest place where the facility is available is given). | | | | | | |
|---|---|---|---|---|---|---|---|---|
| Location code number | Name of Village | Total area of the village (in hectares) | Total population and number of households | शैक्षणिक Educational | चिकित्सा Medical | पीने का पानी Drinking water (Potable) | डाक और तार Post and Telegraph | बाजार/हाट का दिन/के दिन यदि कोई हो Day or days of the market/ hat if any | संचार व्यवस्था (बस स्टाप रेलवे स्टेशन,जल-मार्ग) Communications(Bus-stop, railway station water way) |
| 1 | 2 | 3 | 4 | 5 | 6 | 7 | 8 | 9 | 10 |
| 261 | पुरापोमर | 986.00 | 920(147) | –(–5) | –(5–10) | W | –(5–10) | –(5–10) | –(5–10) |
| 262 | भावपुर | 255.00 | 186(33) | –(–5) | –(–5) | W | –(–5) | –(–5) | –(–5) |
| 263 | पृथ्वीगंज | 60.00 | 130(15) | –(–5) | –(5–10) | W | –(5–10) | –(5–10) | –(5–10) |
| 264 | चील खेड़ा | 176.00 | 7(2) | –(–5) | –(–5) | W | –(–5) | –(–5) | –(–5) |
| 265 | हाथी खूदन | 357.00 | 250(42) | –(–5) | –(–5) | W | –(–5) | –(–5) | –(–5) |
| 266 | मियावाली झिरिया उर्फ नयागांव | 139.00 | 93(14) | –(–5) | –(–5) | W | –(–5) | –(–5) | –(5–10) |
| 267 | चांदन भेंट | 245.00 | 71(10) | –(–5) | –(–5) | W | –(–5) | –(–5) | –(5–10) |
| 268 | बहेरिया | 244.00 | .. | .. | बीरान | .. | .. | .. | .. |
| 269 | पिपरौदा | 363.00 | 89(21) | –(–5) | –(–5) | W | –(–5) | –(–5) | –(5–10) |
| 270 | मामटा | 404.00 | 121(19) | P(1) | –(–5) | W | –(–5) | –(–5) | –(5–10) |
| 271 | ऊमरी | 639.00 | 1,530(231) | P(1),M(1) | D(1) | W | PO | Wednesday | –(5–10) |
| 272 | हनुमतपुरा | 125.00 | 23(3) | –(–5) | –(–5) | W | –(–5) | –(–5) | –(5–10) |
| 273 | गोपालपुरा | 354.00 | 270(42) | P(1) | –(–5) | W | –(–5) | –(–5) | –(–5) |
| 274 | दुधौनिया | 297.00 | 58(9) | –(–5) | –(–5) | W | –(–5) | –(–5) | –(5–10) |
| 275 | पड़रा | 196.00 | .. | .. | बीरान | .. | .. | .. | .. |
| 276 | फतेहपुर | 59.00 | 160(28) | –(–5) | –(–5) | W | –(–5) | –(–5) | –(–5) |
| 277 | पाटई | 374 00 | 297(40) | P(1) | D(1) | W | –(5–10) | –(5–10) | BS |
| 278 | मनाय | 6 00 | 358(52) | –(–5) | –(–5) | W | –(5–10) | –(5–10) | –(–5) |
| 279 | बरखवा | 213.00 | .. | .. | बीरान | .. | .. | .. | .. |
| 280 | सनावनी | 282.00 | 250(37) | –(5–10) | –(10+) | W | –(10+) | –(10+) | –(10+) |

| ग्राम तक पहुंचने का मार्ग | निकटतम नगर एवं उसकी दूरी (कि.मी.) में | बिजली की सुविधा | मुख्य खाद्यान्न | भूमि उपयोग (अर्थात भूमि उपयोग की विभिन्न किस्मों के क्षेत्र हेक्टेयर में निकटतम दशमलव के दो स्थान तक) Land use(i.e. area under different types of Land use in hectares rounded upto 2 decimal places) | | | | | टिप्पणी धार्मिक ऐतिहासिक अथवा पुरातत्व महत्व के स्थलों सहित | ग्राम का नाम |
|---|---|---|---|---|---|---|---|---|---|---|
| | | | | वन | साधनों से सिंचित | गैर सिंचित | खेती के लिये उपलब्ध बन्जर (गौचर और चारागाहों सहित) | खेती के लिये अनुपलब्ध | | |
| Approach to village | Nearest town and distance (in kms) | Power supply | Staple food | Forest | Irrigated by source | Unirrigated | Culturable waste (including gauchar and groves) | Area not available for cultivation | Remarks including any place of religious, historical or archaeological interest | Name of Village |
| 11 | 12 | 13 | 14 | 15 | 16 | 17 | 18 | 19 | 20 | 2 |
| KR | Guna (7) | .. | Wheat, Jowar | 134.00 | 10.00W | 262.00 | 270.00 | 310.00 | .. | Puraposar |
| KR | Guna (3) | .. | Wheat, Jowar | 7.00 | .. | 82.00 | 128.00 | 38.00 | .. | Bhawpur |
| KR | Guna (10) | EAg | Wheat, Jowar | .. | 2.00W | 49.00 | 7.00 | 2.00 | .. | Prithviganj |
| KR | Guna (2) | .. | Wheat, Jowar | .. | 3.00W | 89.00 | 61.00 | 23.00 | .. | Chil Kheda |
| KR | Guna (25) | .. | Wheat, Jowar | 153.00 | .. | 119.00 | 83.00 | 2.00 | .. | Hathi Khudan |
| KR | Guna (24) | .. | Wheat, Jowar | 29.00 | 1.00W | 31.00 | 75.00 | 3.00 | .. | Miyanwali jhiriya alios Nayagaon |
| KR | Guna (24) | .. | Wheat, Jowar | 60.00 | .. | 30.00 | 122.00 | 33.00 | .. | Chandan Bhent |
| .. | .. | .. | .. | .. | .. | Uninhabited | .. | .. | .. | Baheria |
| KR | Guna (25) | .. | Wheat, Jowar | 77.00 | 2.00W | 71.00 | 91.00 | 122.00 | .. | Piparauda |
| KR | Guna (18) | .. | Wheat, Jowar | 223.00 | 4.00W | 84.00 | 64.00 | 29.00 | .. | Mamata |
| PR | Guna (14) | EA | Wheat, Jowar, | 237.00 | 16.00W | 209.00 | 109.00 | 68.00 | C(3),M(2), T(2) | Umri |
| PR | Guna (14) | EAg | Wheat, Jowar | 4.00 | 8.00W | 61.00 | 29.00 | 23.00 | .. | Hanumatpura |
| PR | Guna (20) | EAg | Wheat, Jowar | 57.00 | 10.00W | 149.00 | 64.00 | 74.00 | .. | Gopalpura |
| PR | Guna (15) | .. | Wheat, Jowar | 17.00 | .. | 90.00 | 85.00 | 105.00 | .. | Dudhauniya |
| .. | .. | .. | .. | .. | .. | Uninhabited | .. | .. | .. | Pandura |
| KR | Guna (13) | .. | Wheat, Jowar | .. | 3.00W | 30.00 | 16.00 | 10.00 | .. | Fatehpur |
| PR | Guna (10) | EA | Wheat, Jowar | 33.00 | 18.00W | 160.00 | 92.00 | 71.00 | .. | Patai |
| PR | Guna (10) | EA | Wheat, Jowar | .. | .. | 2.00 | 1.00 | 3.00 | .. | Saray |
| .. | .. | .. | .. | .. | .. | Uninhabited | .. | .. | .. | Barkhwa |
| KR | Guna (21) | .. | Wheat, Jowar | .. | 2.00R | 206.00 | 58.00 | 16.00 | .. | Sanawani |

| स्थानीय कोड नम्बर | ग्राम का नाम | ग्राम का कुल क्षेत्रफल (हेक्टेयर में) | कुल जनसंख्या एवं परिवारों की संख्या | उपलब्ध जन-सुविधाएं (यदि ग्राम में सुविधाएं उपलब्ध नहीं है तो कालम में (–) डैश लगाया गया है और उसके बाद ही कोष्ठक में ग्राम से जितनी दूरी पर सुविधाएं उपलब्ध हैं मोटे तौर पर वह दूरी इस प्रकार दर्ज की गई है –5 कि.मी.,5–10 कि. मी. तक या 10+ कि.मी. से अधिक) Amenities available (if not available within the village, a dash (—) is shown in the column and next to it in brackets, the distance in broad ranges viz–5 kms, facility 5-10 kms and 10+kms of the nearest place where the facility is available is given). | | | | | | |
|---|---|---|---|---|---|---|---|---|---|
| Location code number | Name of Village | Total area of the village (in hectares) | Total population and number of households | शैक्षणिक Educational | चिकित्सा Medical | पीने का पानी Drinking water (Potable) | डाक और तार Post and Telegraph | बाजार/हाट का दिन/के दिन यदि कोई हो Day or days of the market/ hat if any | संचार व्यवस्था (बस स्टाप रेलवे स्टेशन, जल-मार्ग) Communications(Bus-stop, railway station water way) |
| 1 | 2 | 3 | 4 | 5 | 6 | 7 | 8 | 9 | 10 |
| 281 | मोहनपुर खुर्द | 478.00 | 408(59) | –(5–10) | –(10+) | W | –(10+) | –(10+) | –(10+) |
| 282 | रानीगंज | 173.00 | 260(42) | –(–5) | –(5–10) | W | –(5–10) | –(5–10) | –(5–10) |
| 283 | भूरा खेड़ी | 554.00 | 418(70) | P(1) | –(5–10) | W | –(5–10) | –(5–10) | –(10+) |
| 284 | बूढ़ा खेड़ा | 448.00 | 170(34) | –(–5) | –(10+) | W | –(10+) | –(10+) | –(10+) |
| 285 | नाऊ टोरिया | 90.00 | 5(2) | –(5–10) | –(5–10) | WR | –(5–10) | –(5–10) | –(5–10) |
| 286 | नानीपुरा | 540.00 | 277(47) | –(5–10) | –(10+) | W | –(10+) | –(10+) | –(10+) |
| 287 | बछावड़ा | 205.00 | 211(42) | –(–5) | –(5–10) | W | –(5–10) | –(5–10) | –(10+) |
| 288 | मंगवार | 117.00 | 142(27) | –(5–10) | –(5–10) | W | –(5–10) | –(5–10) | –(5–10) |
| 289 | मिमरौद | 997 00 | 671(114) | –(–5) | –(5–10) | W | –(5–10) | –(5–10) | –(10+) |
| 290 | मोतीपुरा | 108 00 | .. | .. | वीरान | .. | .. | .. | .. |
| 291 | भैरोंघाटी | 236.00 | 497(109) | –(5–10) | –(5–10) | R | –(5–10) | –(5–10) | –(5–10) |
| 292 | बिलाई खेड़ा | 109.00 | 12(10) | –(5–10) | –(5–10) | R | –(5–10) | –(5–10) | –(5–10) |
| 293 | गांकर खेड़ा | 605 00 | 166(27) | –(–5) | –(5–10) | W | –(5–10) | –(5–10) | –(10+) |
| 294 | गेंडादर्रा | 493.00 | .. | .. | वीरान | .. | .. | .. | .. |
| 295 | पिपरौदा | 250.00 | .. | .. | वीरान | .. | .. | .. | .. |
| 296 | पीपल खेड़ी | 206.00 | 94(15) | –(–5) | –(10+) | W | –(5–10) | –(5–10) | –(10+) |
| 297 | ताजपुर | 124.00 | 25(3) | –(–5) | –(10+) | W | –(–5) | –(–5) | –(10+) |
| 298 | भिड़रा | 144.00 | 194(31) | –(5–10) | –(5–10) | W | –(5–10) | –(5–10) | –(5–10) |
| 299 | धपकन | 264.00 | .. | .. | वीरान | .. | .. | .. | .. |
| 300 | नावरौदा | 602.00 | 272(47) | –(–5) | –(5–10) | W | –(5–10) | –(5–10) | –(10+) |

## Amenities and Land use — Guna Tahsil

| ग्राम तक पहुंचने का मार्ग | निकटतम नगर एवं उसकी दूरी (कि.मी.) में | बिजली की सुविधा | मुख्य खाद्यान्न | भूमि उपयोग (अर्थात भूमि उपयोग की विभिन्न किस्मों के क्षेत्र हेक्टेयर में निकटतम दशमलव के दो स्थान तक) Land use(i.e. area under different types of Land use in hectares rounded upto 2 decimal places) | | | | | टिप्पणी धार्मिक ऐतिहासिक अथवा पुरातत्व महत्व के स्थलों सहित | ग्राम का नाम |
|---|---|---|---|---|---|---|---|---|---|---|
| | | | | वन | साधनों से सिंचित | गैर सिंचित | खेती के लिये उपलब्ध बन्जर (गौचर और चारागाहो सहित) | खेती के लिये अनुपलब्ध | | |
| Approach to village | Nearest town and distance (in kms) | Power supply | Staple food | Forest | Irrigated by source | Unirrigated | Culturable waste (including gauchar and groves) | Area not available for cultivation | Remarks including any place of religious, historical or archaeological interest | Name of Village |
| 11 | 12 | 13 | 14 | 15 | 16 | 17 | 18 | 19 | 20 | 2 |
| KR | Guna (23) | .. | Wheat, Jowar | 436.00 | .. | 8.00 | .. | 34.00 | .. | Mohanpur Khurd |
| KR | Guna (7) | .. | Wheat, Jowar | .. | 3.00W | 76.00 | 81.00 | 13.00 | .. | Raniganj |
| KR | Guna (18) | .. | Wheat, Jowar | 245.00 | 4.00W | 121.00 | 114.00 | 70.00 | .. | Bhoora Khedi |
| KR | Guna (24) | .. | Wheat, Jowar | 166.00 | .. | 118.00 | 124.00 | 40.00 | .. | Boodha Kheda |
| FP | Guna (10) | .. | Wheat | .. | .. | 28.00 | 60.00 | 2.00 | .. | Nautoriya |
| KR | Guna (21) | .. | Wheat, Jowar | 96.00 | .. | 280.00 | 133.00 | 31.00 | .. | Nanipura |
| KR | Guna (18) | .. | Wheat, Jowar | 18.00 | .. | 48.00 | 106.00 | 33.00 | .. | Bachhawada |
| KR | Guna (6) | .. | Wheat, Jowar | .. | .. | 89.00 | 17.00 | 11.00 | .. | Mangwar |
| KR | Guna (16) | .. | Wheat, Jowar | 249.00 | .. | 379.00 | 308.00 | 61.00 | .. | Simraud |
| .. | .. | .. | .. | .. | .. | Uninhabited | .. | .. | .. | Motipura |
| KR | Guna (20) | .. | Wheat, Jowar | .. | .. | 43.00 | 115.00 | 78.00 | .. | Bhaironghati |
| KR | Guna (9) | .. | Wheat, Jowar | 44.00 | .. | 21.00 | 19.00 | 25.00 | .. | Bilai Kheda |
| KR | Guna (16) | .. | Wheat, Jowar | 383.00 | 3.00 | 41.00 | 126.00 | 52.00 | .. | Gankar Kheda |
| .. | .. | .. | .. | .. | .. | Uninhabited | .. | .. | .. | Geda Barra |
| .. | .. | .. | .. | .. | .. | Uninhabited | .. | .. | .. | Pipraudi |
| KR | Guna (18) | .. | Wheat, Jowar | .. | .. | 71.00 | 96.00 | 39.00 | .. | Pipal Khedi |
| KR | Guna (17) | .. | Wheat, Jowar | .. | .. | 11.00 | 22.00 | 91.00 | .. | Tajpur |
| KR | Guna (18) | .. | Wheat, Jowar | .. | .. | 63.00 | 23.00 | 58.00 | .. | Bhidra |
| .. | .. | .. | .. | .. | .. | Uninhabited | .. | .. | .. | Dhamkan |
| KR | Guna (21) | .. | Wheat, Jowar | .. | .. | 310.00 | 252.00 | 40.00 | .. | Bawrauda |

| स्थानीय कोड नम्बर Location code number | ग्राम का नाम Name of Village | ग्राम का कुल क्षेत्रफल (हेक्टेयर में) Total area of the village (in hectares) | कुल जनसंख्या एवं परिवारों की संख्या Total population and number of households | उपलब्ध जन-सुविधाएं (यदि ग्राम में सुविधाएं उपलब्ध नहीं है तो कालम में (–) डैश लगाया गया है और उसके बाद ही कोष्ठक में ग्राम से जितनी दूरी पर सुविधाएं उपलब्ध हैं मोटे तौर पर वह दूरी इस प्रकार दर्ज की गई है –5 कि.मी.,5–10 कि. मी. तक या 10+ कि.मी. से अधिक) Amenities available (if not available within the village, a dash (—) is shown in the column and next to it in brackets, the distance in broad ranges viz–5 kms, facility 5-10 kms and 10+kms of the nearest place where the facility is available is given). | | | | | | |
|---|---|---|---|---|---|---|---|---|---|
| | | | | शैक्षणिक Educational | चिकित्सा Medical | पीने का पानी Drinking water (Potable) | डाक और तार Post and Telegraph | बाजार/हाट का दिन/के दिन यदि कोई हो Day or days of the market/ hat if any | संचार व्यवस्था (बस स्टाप रेलवे स्टेशन,जल-मार्ग) Communications(Bus-stop, railway station water way) |
| 1 | 2 | 3 | 4 | 5 | 6 | 7 | 8 | 9 | 10 |
| 301 | बन्ना खेड़ा | 465.00 | 28(6) | –(5–10) | –(5–10) | W | –(5–10) | –(5–10) | –(5–10) |
| 302 | चक देवपुर | 124.00 | 375(69) | –(–5) | –(5–10) | W | –(5–10) | –(5–10) | –(5–10) |
| 303 | देवपुर | 427.00 | 323(53) | P(1) | –(5–10) | W | –(5–10) | –(5–10) | –(5–10) |
| 304 | लालदांत | 101.00 | .. | .. | वीरान | .. | .. | .. | .. |
| 305 | कांधई | 281.00 | .. | .. | वीरान | .. | .. | .. | .. |
| 306 | अमरोही | 478.00 | 44(7) | –(10+) | –(10+) | W | –(10+) | –(10+) | –(10+) |
| 307 | कोटरा | 405.00 | .. | .. | वीरान | .. | .. | .. | .. |
| 308 | मकरौदी | 301.00 | .. | .. | वीरान | .. | .. | .. | .. |
| 309 | मकरावदा | 332.00 | 233(39) | –(5–10) | –(5–10) | W | –(5–10) | –(5–10) | –(10+) |
| 310 | रतनपुरा | 274.00 | 186(30) | –(–5) | –(–5) | W | –(–5) | –(–5) | –(10+) |
| 311 | मानी | 223.00 | 113(19) | –(–5) | –(–5) | W | –(–5) | –(–5) | –(10+) |
| 312 | चक हनमतपुरा | 234.00 | 161(30) | –(–5) | –(–5) | W,N | –(–5) | –(–5) | –(10+) |
| 313 | नगेहरा | 994.00 | 132(25) | –(–5) | –(10+) | O | –(–5) | –(–5) | –(10+) |
| 314 | बगोदिया | 597.00 | 270(45) | –(–5) | –(5–10) | W | –(5–10) | –(5–10) | –(5–10) |
| 315 | शेरपुर | 381.00 | 38(7) | –(5–10) | –(10+) | W,N | –(5–10) | –(10+) | –(10+) |
| 316 | बिलौदा | 129.00 | 135(22) | –(5–10) | –(10+) | N | –(10+) | –(10+) | –(10+) |
| 317 | बिरौली | 118.00 | 153(29) | –(5–10) | –(10+) | N | –(10+) | –(10+) | –(10+) |
| 318 | बन्धा | 659.00 | 203(39) | –(5–10) | –(10+) | W | –(5–10) | –(5–10) | –(10+) |
| 319 | टांडा | 831.00 | .. | .. | वीरान | .. | .. | .. | .. |
| 320 | पटना | 1,078.00 | 117(21) | –(5–10) | –(5–10) | W | –(5–10) | –(5–10) | –(5–10) |

| ग्राम तक पहुचने का मार्ग Approach to village | निकटतम नगर एवं उसकी दूरी (कि.मी.) में Nearest town and distance (in kms) | बिजली की सुविधा Power supply | मुख्य खाद्यान्न Staple food | भूमि उपयोग (अर्थात भूमि उपयोग की विभिन्न किस्मों के क्षेत्र हेक्टेयर में निकटतम दशमलव के दो स्थान तक) Land use(i.e. area under diefirent types of Land use in hectares rounded upto 2 decimal places) | | | | | टिप्पणी धार्मिक ऐतिहासिक अथवा पुरातत्व महत्व के स्थलों सहित Remarks including any place of religious, historical or archaeological interest | ग्राम का नाम Name of Village |
|---|---|---|---|---|---|---|---|---|---|---|
| | | | | वन Forest | साधनों से सिंचित Irrigated by source | गैर सिंचित Unirrigated | खेती के लिये उपलब्ध बन्जर (गौचर और चारागाहो सहित) Culturable waste (including gauchar and groves) | खेती के लिये अनुपलब्ध Area not available for cultivation | | |
| 11 | 12 | 13 | 14 | 15 | 16 | 17 | 18 | 19 | 20 | 2 |
| KR | Guna (27) | .. | Wheat, Jowar | .. | .. | .. | 74.00 | 391.00 | .. | Banna Kheda |
| KR | Guna (17) | .. | Wheat, Jowar | .. | 3.00W | 49.00 | 69.00 | 3.00 | .. | Chak Deopur |
| KR | Guna (16) | .. | Wheat, Jowar | .. | 2.00 | 88.00 | 216.00 | 121.00 | .. | Deopur |
| .. | .. | .. | .. | .. | .. | Uninhabited | .. | .. | .. | Laldant |
| .. | .. | .. | .. | .. | .. | Uninhabited | .. | .. | .. | Kandhai |
| KR | Guna (25) | .. | Wheat, Jowar | .. | .. | 185.00 | 201.00 | 92.00 | .. | Amrohi |
| .. | .. | .. | .. | .. | .. | Uninhabited | .. | .. | .. | Kotra |
| .. | .. | .. | .. | .. | .. | Uninhabited | .. | .. | .. | Makraudi |
| KR | Guna (16) | .. | Wheat, Jowar | .. | .. | 164.00 | 141.00 | 27.00 | .. | Markrawada |
| KR | Guna (15) | .. | Wheat, Jowar | .. | .. | 80.00 | 91.00 | 103.00 | .. | Ratanpura |
| KR | Guna (16) | .. | Wheat, Jowar | .. | .. | 18.00 | 125.00 | 80.00 | .. | Mali |
| KR | Guna (15) | .. | Wheat, Jowar | .. | .. | 100.00 | 23.00 | 111.00 | .. | Chak Hanumatpura |
| KR | Guna (60) | .. | Wheat, Jowar | 705.00 | .. | 57.00 | 138.00 | 94.00 | .. | Nagehara |
| KR | Guna (45) | .. | Wheat, Jowar | 36.00 | .. | 125.00 | 360.00 | 76.00 | .. | Bagoniya |
| KR | Guna (40) | .. | Wheat, Jowar | 185.00 | .. | 95.00 | 61.00 | 40.00 | .. | Sherpur |
| KR | Guna (45) | .. | Wheat, Jowar | 33.00 | .. | 41.00 | 43.00 | 12.00 | .. | Bilauda |
| KR | Guna (46) | .. | Wheat, Jowar | 21.00 | .. | 25.00 | 60.00 | 12.00 | .. | Birauli |
| KR | Guna (40) | .. | Wheat, Jowar | 421.00 | .. | 106.00 | 107.00 | 25.00 | .. | Bandha |
| .. | .. | .. | .. | .. | .. | Uninhabited | .. | .. | .. | Tanda |
| KR | Guna (45) | .. | Wheat, Jowar | 875.00 | .. | 17.00 | 152.00 | 34.00 | .. | Patna |

| स्थानीय ग्राम का नाम कोड नम्बर | ग्राम का कुल क्षेत्रफल (हेक्टेयर में) | कुल जनसख्या एव परिवारो की सख्या | उपलब्ध जन-सुविधाएं (यदि ग्राम में सुविधाएं उपलब्ध नहीं है तो कालम में (–) डैश लगाया गया है और उसके बाद ही कोष्ठक में ग्राम से जितनी दूरी पर सुविधाएं उपलब्ध है मोटे तौर पर वह दूरी इस प्रकार दर्ज की गई है –5 कि.मी.,5–10 कि. मी. तक या 10+ कि.मी. से अधिक) Amenities available (if not available within the village, a dash (—) is shown in the column and next to it in brackets, the distance in broad ranges viz–5 kms, facility 5-10 kms and 10+kms of the nearest place where the facility is available is given). | | | | | | |
|---|---|---|---|---|---|---|---|---|
| Location code number | Name of Village | Total area of the village (in hectares) | Total population and number of households | शैक्षणिक Educational | चिकित्सा Medical | पीने का पानी Drinking water (Potable) | डाक और तार Post and Telegraph | बाजार/हाट का दिन/के दिन यदि कोई हो Day or days of the market/ hat if any | सचार व्यवस्था (बस स्टाप रेलवे स्टेशन,जल-मार्ग) Communications(Bus-stop, railway station water way) |
| 1 | 2 | 3 | 4 | 5 | 6 | 7 | 8 | 9 | 10 |
| 321 | राई | 496.00 | 198(43) | –(5–10) | –(10+) | W | –(5–10) | –(5–10) | –(10+) |
| 322 | खैरीखता | 387.00 | 354(62) | P(1) | –(5–10) | W | –(5–10) | –(10+) | –(5–10) |
| 323 | महोदरा | 4,906.00 | 554(97) | –(–5) | –(5–10) | W | –(5–10) | –(10+) | –(10+) |
| 324 | हस्तनापुर | 1,214.00 | 61(11) | –(–5) | –(10+) | W | –(10+) | –(10+) | –(10+) |
| 325 | सारनला | 190.00 | .. | .. | वीरान | .. | .. | .. | .. |
| 326 | झिरौली | 327.00 | 218(35) | –(5–10) | –(5–10) | W | –(5–10) | –(10+) | –(5–10) |
| 327 | ताजपुर | 107.00 | 28(6) | –(5–10) | –(5–10) | W | –(5–10) | –(10+) | –(5–10) |
| 328 | मार की मढ़ | 1,145.00 | 1,490(259) | P(1),M(1) | –(5–10) | W | PO | Tuesday | –(10+) |
| 329 | सांगई | 208.00 | 198(25) | –(–5) | –(5–10) | R | –(–5) | –(–5) | –(10+) |
| 330 | तिलवाड़ा | 263.00 | 110(19) | –(–5) | –(5–10) | W | –(–5) | –(–5) | –(10+) |
| 331 | उदयपुरी | 100.00 | 197(27) | –(–5) | –(5–10) | W | –(–5) | –(–5) | –(10+) |
| 332 | नकटपुर | 332.00 | .. | .. | वीरान | .. | .. | .. | .. |
| 333 | गड़रिया कोंडर | 769.00 | 173(29) | –(–5) | –(5–10) | N | –(–5) | –(–5) | –(10+) |
| 334 | जमडेरा | 173.00 | 89(13) | –(5–10) | –(10+) | N | –(5–10) | –(5–10) | –(10+) |
| 335 | जालमपुर | 1,476.00 | 187(33) | –(5–10) | –(10+) | W | –(5–10) | –(5–10) | –(10+) |
| 336 | खिरिया | 356.00 | .. | .. | वीरान | .. | .. | .. | .. |
| 337 | गणेश खेड़ा | 231.00 | 125(19) | –(5–10) | –(10+) | W | –(5–10) | –(5–10) | –(10+) |
| 338 | इकोदिया | 1,008.00 | 153(22) | –(5–10) | –(10+) | W | –(5–10) | –(5–10) | –(10+) |
| 339 | खेरार खेड़ा | 871.00 | .. | .. | वीरान | .. | .. | .. | .. |
| 340 | बरौदिया | 480.00 | 21(4) | –(–5) | –(10+) | N | –(5–10) | –(5–10) | –(10+) |

| ग्राम तक पहुंचने का मार्ग | निकटतम नगर एवं उसकी दूरी (कि.मी.) में | बिजली की सुविधा | मुख्य खाद्यान्न | भूमि उपयोग (अर्थात भूमि उपयोग की विभिन्न किस्मों के क्षेत्र हेक्टेयर में निकटतम दशमलव के दो स्थान तक) Land use(i.e. area under diefirent types of Land use in hectares rounded upto 2 decimal places) | | | | | टिप्पणी धार्मिक ऐतिहासिक अथवा पुरातत्व महत्व के स्थलों सहित | ग्राम का नाम |
|---|---|---|---|---|---|---|---|---|---|---|
| | | | | वन | साधनों से सिंचित | गैर सिंचित | खेती के लिये उपलब्ध बन्जर (गौचर और चारागाहो सहित) | खेती के लिये अनुपलब्ध | | |
| Approach to village | Nearest town and distance (in kms) | Power supply | Staple food | Forest | Irrigated by source | Unirrigated | Culturable waste (including gauchar and groves) | Area not available for cultivation | Remarks including any place of religious, historical or archaeological interest | Name of Village |
| 11 | 12 | 13 | 14 | 15 | 16 | 17 | 18 | 19 | 20 | 2 |
| KR | Guna (42) | .. | Wheat, Jowar | 152.00 | .. | 77.00 | 241.00 | 26.00 | .. | Rai |
| KR | Guna (40) | .. | Wheat, Jowar | 29.00 | .. | 113.00 | 199.00 | 46.00 | .. | Kherikhata |
| KR | Guna (40) | .. | Wheat, Jowar | 4,004.00 | .. | 235.00 | 558.00 | 109.00 | .. | Mahodara |
| KR | Guna (43) | .. | Wheat, Jowar | 721.00 | .. | 27.00 | 119.00 | 347.00 | .. | Hastnapur |
| .. | .. | .. | .. | .. | | Uninhabited | .. | .. | .. | Sartala |
| KR | Guna (20) | .. | Wheat, Jowar | 160.00 | .. | 48.00 | 105.00 | 14.00 | .. | Jhirauli |
| KR | Guna (17) | .. | Wheat, Jowar | 21.00 | .. | 9.00 | 45.00 | 32.00 | .. | Tajpur |
| KR | Guna (60) | .. | Wheat, Jowar | .. | .. | 414.00 | 469.00 | 262.00 | .. | Marki Mahu |
| KR | Guna (60) | .. | Wheat, Jowar | .. | .. | 64.00 | 92.00 | 52.00 | .. | Sangai |
| KR | Guna (60) | .. | Wheat, Jowar | .. | .. | 29.00 | 101.00 | 133.00 | .. | Tilwada |
| KR | Guna (60) | .. | Wheat, Jowar | .. | .. | 5.00 | 54.00 | 41.00 | .. | Udaipuri |
| .. | .. | .. | .. | .. | | Uninhabited | .. | .. | .. | Nakatpur |
| KR | Guna (60) | .. | Wheat, Jowar | .. | .. | 50.00 | 71.00 | 648.00 | .. | Gadariya kondar |
| KR | Guna (60) | .. | Wheat, Jowar | 55.00 | .. | 11.00 | 95.00 | 12.00 | .. | Jamdera |
| KR | Guna (60) | .. | Wheat, Jowar | .. | .. | 69.00 | 364.00 | 1,043.00 | .. | Jalampur |
| .. | .. | .. | .. | .. | | Uninhabited | .. | .. | .. | Khiriya |
| KR | Guna (60) | .. | Wheat, Jowar | .. | .. | 31.00 | 76.00 | 124.00 | .. | Ganesh Kheda |
| KR | Guna (60) | .. | Wheat, Jowar | .. | .. | 60.00 | 163.00 | 785.00 | .. | Ikodiya |
| .. | .. | .. | .. | .. | | Uninhabited | .. | .. | .. | Kherar Kheda |
| KR | Guna (60) | .. | Wheat, Jowar | .. | .. | 8.00 | 127.00 | 345.00 | .. | Baraudiya |

| स्थानीय कोड नम्बर | ग्राम का नाम | ग्राम का कुल क्षेत्रफल (हेक्टेयर में) | कुल जनसंख्या एवं परिवारों की संख्या | उपलब्ध जन-सुविधाएं (यदि ग्राम में सुविधाएं उपलब्ध नहीं है तो कालम में (-) डैश लगाया गया है और उसके बाद ही कोष्ठक में ग्राम से जितनी दूरी पर सुविधाएं उपलब्ध हैं मोटे तौर पर वह दूरी इस प्रकार दर्ज की गई है -5 कि.मी.,5-10 कि. मी. तक या 10+ कि.मी. से अधिक) Amenities available (if not available within the village, a dash (—) is shown in the column and next to it in brackets, the distance in broad ranges viz-5 kms, facility 5-10 kms and 10+kms of the nearest place where the facility is available is given). | | | | | | |
|---|---|---|---|---|---|---|---|---|---|
| Location code number | Name of Village | Total area of the village (in hectares) | Total population and number of households | शैक्षणिक Educational | चिकित्सा Medical | पीने का पानी Drinking water (Potable) | डाक और तार Post and Telegraph | बाजार/हाट का दिन/के दिन यदि कोई हो Day or days of the market/ hat if any | संचार व्यवस्था (बस स्टाप रेलवे स्टेशन, जल-मार्ग) Communications(Bus-stop, railway station water way) |
| 1 | 2 | 3 | 4 | 5 | 6 | 7 | 8 | 9 | 10 |
| 341 | पिपरिया | 751.00 | .. | .. | वीरान | .. | .. | .. | .. |
| 342 | म्यापुर उर्फ धानवाड़ी | 389.00 | 289(51) | -(5-10) | -(10+) | W | -(5-10) | -(5-10) | -(10+) |
| 343 | दिनोला | 1,152.00 | 376(66) | -(-5) | -(5-10) | W,R | -(-5) | -(-5) | -(10+) |
| 344 | छितैरा | 210.00 | .. | .. | वीरान | .. | .. | .. | .. |
| 345 | मुसरेड़ी | 1,188.00 | 187(39) | -(10+) | -(10+) | W | -(10+) | -(10+) | -(10+) |
| 346 | आकलौन | 403.00 | 110(20) | -(-5) | -(5-10) | W | -(5-10) | -(10+) | -(10+) |
| 347 | बड़ैरा | 1,326.00 | 148(28) | P(1) | -(5-10) | W | -(5-10) | -(10+) | -(10+) |
| 348 | हनुमत खेड़ा | 205.00 | 33(6) | -(-5) | -(5-10) | R | -(5-10) | -(10+) | -(10+) |
| 349 | भरतपुर | 394.00 | 33(7) | -(5-10) | -(5-10) | F | -(5-10) | -(5-10) | -(10+) |
| 350 | नयागांव | 607.00 | 202(43) | -(-5) | -(-5) | W | -(-5) | -(10+) | -(10+) |
| 351 | कलेछरी | 484.00 | 276(42) | -(5-10) | -(5-10) | F | -(5-10) | -(5-10) | -(10+) |
| 352 | सूआटोर | 725.00 | 460(66) | -(5-10) | -(10+) | T,K | -(10+) | -(5-10) | -(10+) |
| 353 | किलामपुर | 214.00 | 201(27) | -(5-10) | -(5-10) | F,R | -(5-10) | -(5-10) | -(10+) |
| 354 | रेहपुरा | 299.00 | 317(47) | -(5-10) | -(5-10) | F,R | -(5-10) | -(5-10) | -(10+) |
| 355 | अजीत खेड़ा | 572.00 | 49(7) | -(-5) | -(5-10) | F,R | -(5-10) | -(5-10) | -(10+) |
| 356 | करीं | 336.00 | .. | .. | वीरान | .. | .. | .. | .. |
| 357 | करनावटा | 294.00 | 141(28) | -(5-10) | -(5-10) | F,R | -(5-10) | -(5-10) | -(10+) |
| 358 | सिंघारिया | 109.00 | 105(16) | -(-5) | -(-5) | R | -(-5) | -(10+) | -(10+) |
| 359 | निहालगढ़ | 537.00 | .. | .. | वीरान | .. | .. | .. | .. |
| 360 | लाड़ा खेड़ा | 805.00 | 211(45) | -(5-10) | -(5-10) | H,P | -(5-10) | -(10+) | -(10+) |

| ग्राम तक पहुंचने का मार्ग | निकटतम नगर एवं उसकी दूरी (कि.मी.) में | बिजली की सुविधा | मुख्य खाद्यान्न | भूमि उपयोग (अर्थात भूमि उपयोग की विभिन्न किस्मों के क्षेत्र हेक्टेयर में निकटतम दशमलव के दो स्थान तक) Land use (i.e. area under different types of Land use in hectares rounded upto 2 decimal places) | | | | | टिप्पणी धार्मिक ऐतिहासिक अथवा पुरातत्व महत्व के स्थलों सहित | ग्राम का नाम |
|---|---|---|---|---|---|---|---|---|---|---|
| | | | | वन | साधनों से सिंचित | गैर सिंचित | खेती के लिये उपलब्ध बन्जर (गौचर और चारागाहो सहित) | खेती के लिये अनुपलब्ध | | |
| Approach to village | Nearest town and distance (in kms) | Power supply | Staple food | Forest | Irrigated by source | Unirrigated | Culturable waste (including gauchar and groves) | Area not available for cultivation | Remarks including any place of religious, historical or archaeological interest | Name of Village |
| 11 | 12 | 13 | 14 | 15 | 16 | 17 | 18 | 19 | 20 | 2 |
| .. | .. | .. | .. | .. | .. | Uninhabited | .. | .. | .. | Pipariya |
| KR | Guna (60) | .. | Wheat, Jowar | 46.00 | .. | 25.00 | 47.00 | 271.00 | .. | Myapur alias Dhanwadi |
| KR | Guna (54) | .. | Wheat, Jowar | 249.00 | .. | 288.00 | 344.00 | 271.00 | .. | Dinola |
| .. | .. | .. | .. | .. | .. | Uninhabited | .. | .. | .. | Chhinaira |
| KR | Guna (80) | .. | Wheat, Jowar | .. | .. | 51.00 | 518.00 | 619.00 | .. | Musredi |
| KR | Guna (75) | .. | Wheat, Jowar | .. | 2.00 | 35.00 | 275.00 | 91.00 | .. | Aklaun |
| KR | Guna (79) | .. | Wheat, Jowar | .. | .. | 42.00 | 493.00 | 791.00 | .. | Badera |
| KR | Guna (75) | .. | Wheat, Jowar | .. | .. | .. | 196.00 | 9.00 | .. | Hanumat Kheda |
| KR | Guna (85) | .. | Wheat, Jowar | .. | .. | 23.00 | 296.00 | 75.00 | .. | Bharatpur |
| KR | Guna (65) | .. | Wheat, Jowar | .. | .. | 28.00 | 162.00 | 417.00 | .. | Nayagaon |
| KR | Guna (90) | .. | Wheat, Jowar | .. | .. | 40.00 | 271.00 | 173.00 | .. | Kalechhari |
| KR | Guna (100) | .. | Wheat, Jowar | .. | .. | .. | 515.00 | 210.00 | .. | Suator |
| KR | Guna (70) | .. | Wheat, Jowar | .. | .. | 49.00 | 147.00 | 18.00 | .. | Kilampur |
| KR | Guna (71) | .. | Wheat, Jowar | 5.00 | .. | .. | 270.00 | 24 00 | .. | Rehpura |
| KR | Guna (69) | .. | Wheat, Jowar | 327.00 | .. | 26.00 | 67.00 | 152.00 | .. | Ajit Kheda |
| .. | .. | .. | .. | .. | .. | Uninhabited | .. | .. | .. | Karri |
| KR | Guna (64) | .. | Wheat, Jowar | .. | .. | 24.00 | 152.00 | 118.00 | .. | Karnawata |
| KR | Guna (58) | .. | Wheat, Jowar | .. | .. | 15.00 | 82.00 | 12.00 | .. | Singhariya |
| .. | .. | .. | .. | .. | .. | Uninhabited | .. | .. | .. | Nihalgarh |
| KR | Guna (60) | .. | Wheat, Jowar | .. | .. | 103.00 | 310.00 | 392.00 | .. | Lada Kheda |

| स्थानीय कोड नम्बर | ग्राम का नाम | ग्राम का कुल क्षेत्रफल (हेक्टेयर में) | कुल जनसंख्या एवं परिवारों की संख्या | उपलब्ध जन-सुविधाएं (यदि ग्राम में सुविधाएं उपलब्ध नहीं है तो कालम में (-) डैश लगाया गया है और उसके बाद ही कोष्ठक मे ग्राम से जितनी दूरी पर सुविधाएं उपलब्ध है मोटे तौर पर वह दूरी इस प्रकार दर्ज की गई है -5 कि.मी.,5-10 कि. मी. तक या 10+ कि.मी. से अधिक) Amenities available (if not available within the village, a dash (—) is shown in the column and next to it in brackets, the distance in broad ranges viz-5 kms, facility 5-10 kms and 10+kms of the nearest place where the facility is available is given). | | | | | | |
|---|---|---|---|---|---|---|---|---|---|
| Location code number | Name of Village | Total area of the village (in hectares) | Total population and number of households | शैक्षणिक Educational | चिकित्सा Medical | पीने का पानी Drinking water (Potable) | डाक और तार Post and Telegraph | बाजार/हाट का दिन, के दिन यदि कोई हो Day or days of the market/ hat if any | संचार व्यवस्था (बस स्टाप रेलवे स्टेशन,जल-मार्ग) Communications (Bus-stop, railway station water way) |
| 1 | 2 | 3 | 4 | 5 | 6 | 7 | 8 | 9 | 10 |
| 361 | सिर्सी | 672.00 | 514(93) | P(1) | D(1) | W,R | PO | -(10+) | -(10+) |
| 362 | देवगढ़ | 609.00 | 148(22) | -(-5) | -(-5) | W,R | -(-5) | -(10+) | -(10+) |
| 363 | नगदा | 208.00 | 315(56) | -(-5) | -(-5) | W,N | -(-5) | -(10+) | -(10+) |
| 364 | बेरखेड़ी | 128.00 | 49(10) | -(-5) | -(-5) | N | -(-5) | -(10+) | -(10+) |
| 365 | मेहरा | 295.00 | .. | .. | वीरान | .. | .. | .. | ... |
| 366 | बरखेड़ा | 202.00 | .. | .. | वीरान | .. | .. | .. | .. |
| 367 | खेरा | 1,278.00 | .. | .. | वीरान | .. | .. | .. | .. |
| 368 | मढ़ूकरकेकी | 606.00 | 268(54) | -(5-10) | -(5-10) | W,TK | -(5-10) | -(10+) | -(10+) |
| 369 | चिड़रऊ | 133.00 | 63(12) | -(-5) | -(-5) | N,W | -(-5) | -(10+) | -(10+) |
| 370 | चेंटवरी | 211.00 | 72(12) | -(5-10) | -(5-10) | N | -(5-10) | -(10+) | -(10+) |
| 371 | माढ़ई | 522.00 | 125(19) | -(5-10) | -(5-10) | W | -(5-10) | -(10+) | -(10+) |
| 372 | तारापुर | 303.00 | 145(25) | -(5-10) | -(5-10) | N | -(5-10) | -(10+) | -(10+) |
| 373 | पोरखो | 611.00 | 139(32) | -(5-10) | -(5-10) | HP | -(5-10) | -(10+) | -(10+) |
| 374 | पोरखो चक | 185.00 | 79(19) | -(5-10) | -(5-10) | HP | -(5-10) | -(10+) | -(10+) |
| 375 | करीली | 252.00 | 137(25) | -(5-10) | -(5-10) | N,W | -(5-10) | -(10+) | -(10+) |
| 376 | मझोला | 417.00 | 241(44) | P(1) | -(-5) | W | -(-5) | -(10+) | -(10+) |
| 377 | दस्तोली घाट | 322.00 | 131(25) | -(-5) | -(-5) | W | -(-5) | -(10+) | -(10+) |
| 378 | दस्तोली बेर | 96.00 | 240(40) | -(-5) | -(-5) | R | -(-5) | -(10+) | -(10+) |
| 379 | सालौदा | 552.00 | 96(17) | -(-5) | -(-5) | W | -(-5) | -(10+) | -(10+) |
| 380 | बरबटू | 328.00 | 76(11) | -(-5) | -(-5) | R | -(-5) | -(10+) | -(10+) |

| ग्राम तक पहुंचने का मार्ग | निकटतम नगर एवं उसकी दूरी (कि.मी.) में | बिजली की सुविधा | मुख्य खाद्यान्न | भूमि उपयोग (अर्थात भूमि उपयोग की विभिन्न किस्मों के क्षेत्र हेक्टेयर में निकटतम दशमलव के दो स्थान तक) Land use(i.e. area under different types of Land use in hectares rounded upto 2 decimal places) | | | | | टिप्पणी धार्मिक ऐतिहासिक अथवा पुरातत्व महत्व के स्थलों सहित | ग्राम का नाम |
|---|---|---|---|---|---|---|---|---|---|---|
| | | | | वन | साधनों से सिंचित | गैर सिंचित | खेती के लिये उपलब्ध बन्जर (गौचर और चारागाहो सहित) | खेती के लिये अनुपलब्ध | | |
| Approach to village | Nearest town and distance (in kms) | Power supply | Staple food | Forest | Irrigated by source | Unirrigated | Culturable waste (including gauchar and groves) | Area not available for cultivation | Remarks including any place of religious, historical or archaeological interest | Name of Village |
| 11 | 12 | 13 | 14 | 15 | 16 | 17 | 18 | 19 | 20 | 2 |
| KR | Guna (70) | .. | Wheat, Jowar | .. | 93.00 | 234.00 | 258.00 | 87.00 | .. | Sirsi |
| KR | Guna (56) | .. | Wheat, Jowar | .. | 35.00 | 37.00 | 298.00 | 239.00 | .. | Deogarh |
| KR | Guna (60) | .. | Wheat, Jowar | .. | 3.000 | 52.00 | 123.00 | 30.00 | .. | Nagda |
| KR | Guna (60) | .. | Wheat, Jowar | .. | .. | 33.00 | 59.00 | 36.00 | .. | Berkhedi |
| .. | .. | .. | .. | .. | .. | Uninhabited | .. | .. | .. | Mehra |
| .. | .. | .. | .. | .. | .. | Uninhabited | .. | .. | .. | Barkheda |
| .. | .. | .. | .. | .. | .. | Uninhabited | .. | .. | .. | Khaira |
| KR | Guna (60) | .. | Wheat, Jowar | .. | 24.00 | 106.00 | 189.00 | 287.00 | .. | Mahukarkeki |
| KR | Guna (58) | .. | Wheat, Jowar | .. | .. | 20.00 | 47.00 | 66.00 | .. | Chidrau |
| KR | Guna (60) | .. | Wheat, Jowar | .. | .. | 12.00 | 165.00 | 34.00 | .. | Chentvari |
| KR | Guna (70) | .. | Wheat, Jowar | .. | .. | 81.00 | 201.00 | 240.00 | .. | Madhai |
| KR | Guna (65) | .. | Wheat, Jowar | .. | .. | 105.00 | 122.00 | 76.00 | .. | Tarapur |
| KR | Guna (54) | .. | Wheat, Jowar | .. | .. | 55.00 | 342.00 | 214.00 | .. | Porkho |
| KR | Guna (70) | .. | Wheat, Jowar | .. | .. | 37.00 | 146.00 | 2.00 | .. | Porkho Chak |
| KR | Guna (70) | .. | Wheat, Jowar | .. | .. | 133.00 | 113.00 | 6.00 | .. | Karili |
| KR | Guna (74) | .. | Wheat, Jowar | .. | .. | 53.00 | 249.00 | 115.00 | .. | Majhola |
| KR | Guna (68) | .. | Wheat, Jowar | .. | .. | 62.00 | 235.00 | 25.00 | .. | Dastoli Ghat |
| KR | Guna (66) | .. | Wheat, Jowar | . | .. | 11.00 | 75.00 | 10.00 | .. | Dastoli Ber |
| KR | Guna (75) | .. | Wheat, Jowar | .. | .. | 23.00 | 118.00 | 411.00 | .. | Salauda |
| KR | Guna (76) | .. | Wheat, Jowar | .. | .. | 60.00 | 246.00 | 22.00 | .. | Barbatoo |

| स्थानीय कोड नम्बर Location code number | ग्राम का नाम Name of Village | ग्राम का कुल क्षेत्रफल (हेक्टेयर में) Total area of the village (in hectares) | कुल जनसंख्या एवं परिवारों की संख्या Total population and number of households | उपलब्ध जन-सुविधाएं (यदि ग्राम में सुविधाएं उपलब्ध नहीं है तो कालम में (–) डैश लगाया गया है और उसके बाद ही कोष्ठक मे ग्राम से जितनी दूरी पर सुविधाएं उपलब्ध है मोटे तौर पर वह दूरी इस प्रकार दर्ज की गई है –5 कि.मी.,5–10 कि. मी. तक या 10+ कि.मी. से अधिक) Amenities available (if not available within the village, a dash (—) is shown in the column and next to it in brackets, the distance in broad ranges viz–5 kms, facility 5-10 kms and 10+ kms of the nearest place where the facility is available is given). | | | | | | |
|---|---|---|---|---|---|---|---|---|---|
| | | | | शैक्षणिक Educational | चिकित्सा Medical | पीने का पानी Drinking water (Potable) | डाक और तार Post and Telegraph | बाजार/हाट का दिन/ दिन यदि कोई हो Day or days of the market/ hat if any | संचार व्यवस्था (बस स्टाप रेलवे स्टेशन,जल-मार्ग) Communica-tions(Bus-stop, railway station water way) |
| 1 | 2 | 3 | 4 | 5 | 6 | 7 | 8 | 9 | 10 |
| 381 | बड़ी कांठी | 249.00 | 52(8) | –(–5) | –(5–10) | R | –(5–10) | –(10+) | –(10+) |
| 382 | छोटी कांठी | 84.00 | 125(21) | –(–5) | –(5–10) | R | –(5–10) | –(10+) | –(10+) |
| 383 | बुड़ेरा | 126.00 | 70(9) | –(–5) | –(–5) | R | –(–5) | –(10+) | –(10+) |
| 384 | अटाखेड़ी | 111.00 | 25(5) | –(–5) | –(–5) | R | –(–5) | –(10+) | –(10+) |
| 385 | सांडखेड़ा | 422.00 | 527(98) | P(1) | –(–5) | W | –(–5) | –(10+) | –(10+) |
| 386 | रतनपुरा | 190.00 | 126(24) | –(–5) | –(–5) | R | –(–5) | –(10+) | –(10+) |
| 387 | मनवाड़ा | 446.00 | 509(87) | P(1) | –(5–10) | W | –(5–10) | –(10+) | –(10+) |
| 388 | चंदेरा | 379.00 | 74(14) | –(–5) | –(5–10) | R | –(5–10) | –(10+) | –(10+) |
| 389 | राजेला | 92.00 | 72(13) | –(–5) | –(–5) | W | –(–5) | –(10+) | –(10+) |
| 390 | बांमखेड़ी | 146.00 | 166(26) | –(–5) | –(–5) | R | –(–5) | –(10+) | –(10+) |
| 391 | कुन्दौरा | 1,124.00 | 311(51) | P(1) | –(10+) | W | –(10+) | –(10+) | –(10+) |
| 392 | हरीपुर | 334.00 | .. | .. | वीरान | .. | .. | .. | .. |
| 393 | छीरखेड़ा | 318.00 | 195(27) | –(5–10) | –(5–10) | W | –(5–10) | –(5–10) | –(5–10) |
| 394 | दुर्गापुर | 820.00 | 120(24) | –(–5) | –(5–10) | W | –(5–10) | –(5–10) | –(5–10) |
| 395 | काला पहाड़ | 291.00 | 43(12) | –(–5) | –(5–10) | W | –(5–10) | –(5–10) | –(5–10) |
| 396 | गढ़ला | 712.00 | 3(1) | –(–5) | –(5–10) | W | –(5–10) | –(5–10) | –(5–10) |
| 397 | बमार | 505.00 | 227(40) | –(–5) | –(5–10) | W | –(5–10) | –(5–10) | –(5–10) |
| 398 | सिंघपुर | 484.00 | 438(77) | –(–5) | –(5–10) | W | –(5–10) | –(5–10) | –(10+) |
| 399 | हासलपुर | 534.00 | .. | .. | वीरान | .. | .. | .. | .. |
| 400 | हिरनौदा | 185·00 | 75(9) | –(–5) | –(5–10) | W | –(5–10) | –(5–10) | –(5–10) |

## Amenities and Land use — Guna Tahsil

| ग्राम तक पहुंचने का मार्ग | निकटतम नगर एवं उसकी दूरी (कि.मी.) में | बिजली की सुविधा | मुख्य खाद्यान्न | भूमि उपयोग (अर्थात भूमि उपयोग की विभिन्न किस्मों के क्षेत्र हेक्टेयर में निकटतम दशमलव के दो स्थान तक) Land use(i.e. area under different types of Land use in hectares rounded upto 2 decimal places) | | | | | टिप्पणी धार्मिक ऐतिहासिक अथवा पुरातत्व महत्व के स्थलों सहित | ग्राम का नाम |
|---|---|---|---|---|---|---|---|---|---|---|
| | | | | वन | साधनों से सिंचित | गैर सिंचित | खेती के लिये उपलब्ध बन्जर (गौचर और चारागाहों सहित) | खेती के लिये अनुपलब्ध | | |
| Approach to village | Nearest town and distance (in kms) | Power supply | Staple food | Forest | Irrigated by source | Unirrigated | Culturable waste (including gauchar and groves) | Area not available for cultivation | Remarks including any place of religious, historical or archaeological interest | Name of Village |
| 11 | 12 | 13 | 14 | 15 | 16 | 17 | 18 | 19 | 20 | 2 |
| KR | Guna (72) | .. | Wheat, Jowar | .. | .. | 92.00 | 123.00 | 34.00 | .. | Badi Kanthi |
| KR | Guna (68) | .. | Wheat, Jowar | .. | .. | 44.00 | 31.00 | 9.00 | .. | Chhoti Kanthi |
| KR | Guna (71) | .. | Wheat, Jowar | .. | .. | 38.00 | 76.00 | 12.00 | .. | Budera |
| KR | Guna (67) | .. | Wheat, Jowar | .. | .. | .. | 108.00 | 3.00 | .. | Atakhedi |
| KR | Guna (69) | .. | Wheat, Jowar | .. | .. | 113.00 | 258.00 | 51.00 | .. | Sand Kheda |
| KR | Guna (70) | .. | Wheat, Jowar | .. | .. | 2.00 | 173.00 | 15.00 | .. | Ratanpura |
| KR | Guna (64) | .. | Wheat, Jowar | .. | .. | 203.00 | 203.00 | 40.00 | T(1) | Sanwada |
| KR | Guna (66) | .. | Wheat, Jowar | .. | .. | 92.00 | 260.00 | 27.00 | .. | Chandera |
| KR | Guna (65) | .. | Wheat, Jowar | .. | .. | 33.00 | 39.00 | 20.00 | .. | Rajela |
| KR | Guna (65) | .. | Wheat, Jowar | .. | .. | 45.00 | 87.00 | 14.00 | .. | Bans Khedi |
| KR | Guna (40) | .. | Wheat, Jowar | 1872.00 | .. | 131.00 | 80.00 | 41.00 | .. | Kundaura |
| .. | .. | .. | .. | .. | Uninhabited | | .. | .. | .. | Haripur |
| KR | Guna (39) | .. | Wheat, Jowar | 176.00 | 2.00W | 73.00 | 42.00 | 25.00 | .. | Chhir Kheda |
| KR | Guna (39) | .. | Wheat, Jowar | 548.00 | .. | 68.00 | 179.00 | 25.00 | .. | Durgapur |
| KR | Guna (38) | .. | Wheat, Jowar | 132.00 | .. | 59.00 | 63.00 | 37.00 | .. | Kala Pahad |
| KR | Guna (38) | .. | Wheat, Jowar | 384.00 | .. | 100.00 | 104.00 | 124.00 | .. | Gadhala |
| KR | Guna (35) | .. | Wheat, Jowar | 260.00 | .. | 103.00 | 93.00 | 49.00 | .. | Basar |
| KR | Guna (36) | .. | Wheat, Jowar | 212.00 | .. | 176.00 | 65.00 | 31.00 | .. | Singhpur |
| .. | .. | .. | .. | .. | Uninhabited | | .. | .. | .. | Hasalpur |
| KR | Guna (34) | .. | Wheat, Jowar | 107.00 | .. | 31.00 | 21.00 | 26.00 | .. | Hirnauda |

| स्थानीय कोड नम्बर Location code number | ग्राम का नाम Name of Village | ग्राम का कुल क्षेत्रफल (हेक्टेयर में) Total area of the village (in hectares) | कुल जनसंख्या एवं परिवारों की संख्या Total population and number of households | उपलब्ध जन-सुविधाएं (यदि ग्राम में सुविधाएं उपलब्ध नहीं है तो कालम में (–) डैश लगाया गया है और उसके बाद ही कोष्ठक मे ग्राम से जितनी दूरी पर सुविधाएं उपलब्ध है मोटे तौर पर वह दूरी इस प्रकार दर्ज की गई है –5 कि.मी.,5–10 कि. मी. तक या 10+ कि.मी. से अधिक) Amenities available (if not available within the village, a dash (—) is shown in the column and next to it in brackets, the distance in broad ranges viz–5 kms, facility 5-10 kms and 10+kms of the nearest place where the facility is available is given). | | | | | | |
|---|---|---|---|---|---|---|---|---|---|
| | | | | शैक्षणिक Educational | चिकित्सा Medical | पीने का पानी Drinking water (Potable) | डाक और तार Post and Telegraph | बाजार/हाट का दिन/कि दिन यदि कोई हो Day or days of the market/ hat if any | संचार व्यवस्था (बस स्टाप रेलवे स्टेशन,जल-मार्ग) Communica–tions(Bus-stop, railway station water way) |
| 1 | 2 | 3 | 4 | 5 | 6 | 7 | 8 | 9 | 10 |
| 401 | सिंगारपुर | 158.00 | 225(39) | P(1) | –(5–10) | W | –(5–10) | –(5–10) | –(5–10) |
| 402 | तिनस्याही | 638.00 | 452(78) | P(1) | –(–5) | W | –(–5) | –(–5) | –(–5) |
| 403 | मोरखेड़ी | 209.00 | 179(28) | –(–5) | –(–5) | W,HP | –(–5) | –(–5) | –(–5) |
| 404 | टकनेरा | 1,751.00 | 1,827(284) | P(1) | –(–5) | W | –(–5) | –(–5) | –(–5) |
| 405 | खजूरी | 757.00 | 715(105) | P(1) | –(–5) | W | –(–5) | –(–5) | –(–5) |
| 406 | शाहपुर | 533.00 | 356(58) | P(1) | –(5–10) | W | –(5–10) | –(5–10) | –(5–10) |
| 407 | सेंधुवा | 505.00 | 414(64) | P(1) | –(5–10) | W | –(5–10) | –(5–10) | –(5–10) |
| 408 | नसीरा | 465.00 | 334(49) | P(1) | –(5–10) | W | –(5–10) | –(5–10) | –(5–10) |
| 409 | पदमनखेड़ी | 468.00 | 354(49) | –(–5) | –(5–10) | W | –(5–10) | –(5–10) | –(5–10) |
| 410 | रीछई | 188.00 | 237(35) | –(–5) | –(5–10) | W | –(5–10) | –(5–10) | –(5–10) |
| 411 | लहर घाट | 344.00 | 319(47) | –(–5) | –(5–10) | W | –(5–10) | –(5–10) | –(5–10) |
| 412 | खोंकर | 760.00 | 526(84) | P(1) | –(5–10) | W | –(5–10) | –(5–10) | –(5–10) |
| 413 | म्याना | 1,841.00 | 3,715(573) | P(2),M(1), PUC(1) | CWC(1), MH(1),D(1) | W,HP | PTO, Phone | Tuesday | –(10+) |
| 414 | चक माधौपुर | 220.00 | 152(33) | –(–5) | –(5–10) | W | –(5–10) | –(5–10) | –(5–10) |
| 415 | पाली | 317.00 | .. | .. | वीरान | .. | .. | .. | .. |
| 416 | माधौपुर | 327.00 | .. | .. | वीरान | .. | .. | .. | .. |
| 417 | गोमची खेड़ा | 356.00 | .. | .. | वीरान | .. | .. | .. | .. |
| 418 | डुंगासरा | 1,269.00 | 1,065(190) | P(1),M(1) | –(5–10) | W | –(5–10) | –(5–10) | BS |
| 419 | मिनख्याई | 197.00 | 228(34) | –(–5) | –(–5) | W | –(–5) | –(–5) | BS |
| 420 | अगरा | 582.00 | 49(22) | –(5–10) | –(5–10) | W | –(5–10) | –(10+) | –(5–10) |

## Amenities and Land use — Guna Tahsil

| ग्राम तक पहुंचने का मार्ग | निकटतम नगर एवं उसकी दूरी (कि.मी.) में | बिजली की सुविधा | मुख्य खाद्यान्न | भूमि उपयोग (अर्थात भूमि उपयोग की विभिन्न किस्मों के क्षेत्र हेक्टेयर में निकटतम दशमलव के दो स्थान तक) Land use (i.e. area under diffetent types of Land use in hectares rounded upto 2 decimal places) | | | | | टिप्पणी धार्मिक ऐतिहासिक अथवा पुरातत्व महत्व के स्थलों सहित | ग्राम का नाम |
|---|---|---|---|---|---|---|---|---|---|---|
| | | | | वन | साधनों से सिंचित | गैर सिंचित | खेती के लिये उपलब्ध बन्जर (गौचर और चारागाहो सहित) | खेती के लिये अनुपलब्ध | | |
| Approach to village | Nearest town and distance (in kms) | Power supply | Staple food | Forest | Irrigated by source | Unirrigated | Culturable waste (including gauchar and groves) | Area not available for cultivation | Remarks including any place of religious, historical or archaeological interest | Name of Village |
| 11 | 12 | 13 | 14 | 15 | 16 | 17 | 18 | 19 | 20 | 2 |
| KR | Guna (32) | .. | Wheat, Jowar | .. | . | 120.00 | 32.00 | 6.00 | .. | Singarpur |
| KR | Guna (33) | ED | Wheat, Jowar | 169.00 | 8.00 | 302.00 | 134.00 | 25.00 | .. | Tinsyahi |
| KR | Guna (32) | .. | Wheat, Jowar | 16.00 | .. | 111.00 | 69.00 | 13.00 | .. | Morkhedi |
| KR | Guna (32) | .. | Wheat, Jowar | 306.00 | 21.00 | 832.00 | 496.00 | 96.00 | .. | Taknera |
| KR | Guna (37) | .. | Wheat, Jowar | .. | 2.00 | 635.00 | 90.00 | 30.00 | .. | Khajuri |
| KR | Guna (36) | .. | Wheat, Jowar | 12.00 | .. | 369.00 | 105.00 | 47.00 | .. | Shahpur |
| KR | Guna (35) | .. | Wheat, Jowar | .. | .. | 379.00 | 67.00 | 59.00 | T(3) | Sendhuwa |
| KR | Guna (35) | .. | Wheat, Jowar | 6.00 | .. | 277.00 | 68.00 | 114.00 | .. | Nasira |
| KR | Guna (33) | .. | Wheat, Jowar | 71.00 | .. | 307.00 | 48.00 | 37.00 | .. | Padman Khedi |
| KR | Guna (33) | ., | Wheat, Jowar | .. | .. | 131.00 | 46.00 | 11.00 | .. | Richhai |
| KR | Guna (35) | ., | Wheat, Jowar | .. | .. | 184.00 | 43.00 | 117.00 | .. | Lahar Ghat |
| KR | Guna (35) | .. | Wheat, Jowar | 2.00 | .. | 556.00 | 76.00 | 126.00 | .. | Khonkar |
| PR | Guna (30) | EA | Wheat, Jowar | .. | 67.00W | 1,352.00 | 320.00 | 102.00 | T(3),M(5) | Myana |
| KR | Guna (29) | .. | Wheat, Jowar | 80.00 | .. | 44.00 | 69.00 | 27.00 | .. | Chak Madhopur |
| .. | .. | .. | .. | .. | .. | Uninhabited | .. | .. | .. | Pali |
| .. | .. | .. | .. | .. | .. | Uninhabited | .. | .. | .. | Madhopur |
| .. | .. | .. | .. | .. | .. | Uninhabited | .. | .. | .. | Gomchi Kheda |
| KR | Guna (26) | EA | Wheat, Jowar | 10.00 | 21.00 | 765.00 | 396.00 | 77.00 | T(1) | Dungasra |
| PR | Guna (24) | .. | Wheal, Jowar | .. | 7.00 | 168.00 | 10.00 | 12.00 | T(1) | Minkhyai |
| KR | Guna (26) | .. | Wheat, Jowar | 323.00 | .. | 74.00 | 97.00 | 88.00 | .. | Agra |

| स्थानीय कोड नम्बर Location code number | ग्राम का नाम Name of Village | ग्राम का कुल क्षेत्रफल (हेक्टेयर में) Total area of the village (in hectares) | कुल जनसंख्या एवं परिवारों की संख्या Total population and number of households | उपलब्ध जन-सुविधाएं (यदि ग्राम में सुविधाएं उपलब्ध नहीं है तो कालम में (–) डैश लगाया गया है और उसके बाद ही कोष्ठक में ग्राम से जितनी दूरी पर सुविधाएं उपलब्ध है मोटे तौर पर वह दूरी इस प्रकार दर्ज की गई है –5 कि.मी.,5–10 कि. मी. तक या 10+ कि.मी. से अधिक) Amenities available (if not available within the village, a dash (—) is shown in the column and next to it in brackets, the distance in broad ranges viz–5 kms, facility 5-10 kms and 10+kms of the nearest place where the facility is available is given). | | | | | |
|---|---|---|---|---|---|---|---|---|---|
| | | | | शैक्षणिक Educational | चिकित्सा Medical | पीने का पानी Drinking water (Potable) | डाक और तार Post and Telegraph | बाजार/हाट का दिन/के दिन यदि कोई हो Day or days of the market/ hat if any | संचार व्यवस्था (बस स्टाप रेलवे स्टेशन,जल-मार्ग) Communications(Bus-stop, railway station water way) |
| 1 | 2 | 3 | 4 | 5 | 6 | 7 | 8 | 9 | 10 |
| 421 | हांसली | 304.00 | 26(6) | –(5–10) | –(5–10) | F | –(5–10) | –(10+) | –(5–10) |
| 422 | भदौरा | 2,750.00 | 1,586(301) | P(1) M(1) | H(1), HC(1) | W | PO | –(5–10) | BS |
| 423 | धारखेड़ा | 135.00 | 137(20) | –(–5) | –(–5) | W | –(–5) | –(10+) | –(–5) |
| 424 | सुताई | 547.00 | .. | .. | वीरान | .. | .. | .. | .. |
| 425 | रायपुर | 173.00 | .. | .. | वीरान | .. | .. | .. | .. |
| 426 | दुनाई | 307.00 | 136(24) | –(–5) | –(5–10) | W | –(–5) | –(–5) | –(–5) |
| 427 | खरगपुर | 197.00 | 174(37) | –(5–10) | –(5–10) | W | –(5–10) | –(10+) | –(–5) |
| 428 | घमनार | 1,175.00 | 1,643(258) | P(1),M(1) | –(5–10) | W | PO | –(10+) | –(–5) |
| 429 | सगोरिया | 519.00 | 608(104) | P(1) | –(–5) | W | –(–5) | –(–5) | –(–5) |
| 430 | लहरकोता | 594.00 | 572(80) | P(1) | –(–5) | W | –(–5) | –(5–10) | –(–5) |
| 431 | खुटयावद | 1,568.00 | 1,400(231) | P(1),M(1) | –(–5) | W | PO | –(5–10) | –(–5) |
| 432 | जमरा | 795.00 | 711(115) | P(1) | –(–5) | W | –(–5) | –(–5) | –(–5) |
| 433 | बांसखेड़ी | 507.00 | 258(49) | –(–5) | –(5–10) | W,HP | –(5–10) | –(5–10) | –(5–10) |
| 434 | गाजीपुर | 443.00 | 556(88) | P(1) | –(5–10) | HP,W | –(5–10) | –(5–10) | –(5–10) |
| 435 | धूनमखेड़ी | 388.00 | 530(98) | P(1) | –(5–10) | W,HP | –(5–10) | –(5–10) | –(5–10) |
| 436 | अन्डेला | 269.00 | 45(8) | –(–5) | –(5–10) | W | –(–5) | –(5–10) | –(5–10) |
| 437 | बरखेड़ा सफा | 641.00 | 510(89) | P(1) | –(5–10) | W | –(5–10) | –(5–10) | –(5–10) |
| 438 | अहमदपुर | 144.00 | .. | .. | वीरान | .. | .. | .. | .. |
| 439 | मानपुर | 734.00 | 444(65) | P(1) | –(5–10) | W | –(–5) | –(5–10) | –(–5) |
| 440 | पिपरौदा हारु | 812.00 | 214(41) | –(5–10) | –(–5) | W | –(–5) | –(5–10) | –(5–10) |

| ग्राम तक पहुंचने का मार्ग | निकटतम नगर एवं उसकी दूरी (कि.मी.) में | बिजली की सुविधा | मुख्य खाद्यान्न | भूमि उपयोग (अर्थात भूमि उपयोग की विभिन्न किस्मों के क्षेत्र हेक्टेयर में निकटतम दशमलव के दो स्थान तक) Land use (i.e. area under different types of Land use in hectares rounded upto 2 decimal places) | | | | | टिप्पणी धार्मिक ऐतिहासिक अथवा पुरातत्व महत्व के स्थलों सहित | ग्राम का नाम |
|---|---|---|---|---|---|---|---|---|---|---|
| | | | | वन | साधनों से सिंचित | गैर सिंचित | खेती के लिये उपलब्ध बन्जर (गौचर और चारागाहों सहित) | खेती के लिये अनुपलब्ध | | |
| Approach to village | Nearest town and distance (in kms) | Power supply | Staple food | Forest | Irrigated by source | Unirrigated | Culturable waste (including gauchar and groves) | Area not available for cultivation | Remarks including any place of religious, historical or archaeological interest | Name of Village |
| 11 | 12 | 13 | 14 | 15 | 16 | 17 | 18 | 19 | 20 | 2 |
| KR | Guna (25) | .. | Wheat, Jowar | 159.00 | .. | 37.00 | 94.00 | 14.00 | .. | Hansali |
| PR | Guna (19) | EA | Wheat, Jowar | 1,007.00 | 11.00 | 750.00 | 689.00 | 293.00 | T(1) | Bhadaura |
| KR | Guna (21) | .. | Wheat, Jowar | .. | .. | 106.00 | 16.00 | 13.00 | .. | Gwar Kheda |
| .. | .. | .. | .. | .. | Uninhabited | | .. | .. | .. | Sutai |
| .. | .. | .. | .. | .. | Uninhabited | | .. | .. | .. | Raipur |
| PR | Guna (14) | .. | Wheat, Jowar | .. | .. | 263.00 | 23.00 | 21.00 | .. | Dunai |
| KR | Guna (14) | .. | Wheat, Jowar | .. | .. | 128.00 | 48.00 | 21.00 | .. | Kharagpur |
| PR | Guna (14) | EAg,ED | Wheat, Jowar | .. | 8.00 | 879.00 | 188.00 | 100.00 | T(3) | Dhamnar |
| KR | Guna (20) | EAg,ED | Wheat, Jowar | .. | 9.00W | 378.00 | 111.00 | 21.00 | .. | Sagoriya |
| PR | Guna (20) | EAg | Wheat, Jowar | .. | 2.00W | 434.00 | 118.00 | 40.00 | .. | Lahar Kota |
| KR | Guna (20) | EA | Wheat, Jowar | 22.00 | .. | 1,184.00 | 250.00 | 112.00 | T(3) | Khuatyawad |
| KR | Guna (27) | .. | Wheat, Jowar | .. | 5.00 | 610.00 | 134.00 | 46.00 | T(1) | Jamara |
| KR | Guna (30) | EA | Wheat, Jowar | 59.00 | 2.00 | 324.00 | 72.00 | 50.00 | .. | Bans Khedi |
| KR | Guna (31) | EAg,ED | Wheat, Jowar | .. | 5.00 | 317.00 | 71.00 | 50.00 | T(3) | Gajipur |
| KR | Guna (26) | .. | Wheat, Jowar | 33.00 | .. | 258.00 | 66.00 | 31.00 | .. | Poonam Khedi |
| KR | Guna (27) | .. | Wheat, Jowar | 10.00 | 1.00 | 184.00 | 57.00 | 17.00 | .. | Andela |
| KR | Guna (32) | .. | Wheat, Jowar | 126.00 | .. | 393.00 | 75.00 | 47.00 | .. | Barkheda Safa |
| .. | .. | .. | .. | .. | Uninhabited | .. | .. | .. | .. | Ahmadpur |
| KR | Guna (20) | ED | Wheat, Jowar | 55.00 | .. | 476.00 | 163.00 | 40.00 | T(1) | Manpur |
| KR | Guna (18) | ED | Wheat, Jowar | 54.00 | 6.00 | 576.00 | 131.00 | 45.00 | .. | Piparadua Harun |

| स्थानीय कोड नम्बर Location code number | ग्राम का नाम Name of Village | ग्राम का कुल क्षेत्रफल (हेक्टेयर में) Total area of the village (in hectares) | कुल जनसंख्या एवं परिवारों की संख्या Total population and number of households | उपलब्ध जन-सुविधाएं (यदि ग्राम में सुविधाएं उपलब्ध नहीं है तो कालम में (–) डैश लगाया गया है और उसके बाद ही कोष्ठक मे ग्राम से जितनी दूरी पर सुविधाएं उपलब्ध हैं मोटे तौर पर वह दूरी इस प्रकार दर्ज की गई है –5 कि.मी.,5–10 कि. मी. तक या 10+ कि.मी. से अधिक) Amenities available (if not available within the village, a dash (—) is shown in the column and next to it in brackets, the distance in broad ranges viz–5 kms, facility 5-10 kms and 10+kms of the nearest place where the facility is available is given). | | | | | | |
|---|---|---|---|---|---|---|---|---|---|
| | | | | शैक्षणिक Educational | चिकित्सा Medical | पीने का पानी Drinking water (Potable) | डाक और तार Post and Telegraph | बाजार/हाट का दिन/कि दिन यदि कोई हो Day or days of the market/ hat if any | संचार व्यवस्था (बस स्टाप रेलवे स्टेशन,जल-मार्ग) Communica-tions(Bus-stop, railway station water way) |
| 1 | 2 | 3 | 4 | 5 | 6 | 7 | 8 | 9 | 10 |
| 441 | हिनौतिया (म्याना) | 637.00 | 760(121) | P(1) | –(5–10) | W | –(5–10) | –(5–10) | –(5–10) |
| 442 | कून्दोल | 706.00 | 677(111) | P(1) | –(10+) | W | –(–5) | –(–5) | –(10+) |
| 443 | पड़रिया | 408.00 | 367(56) | –(–5) | –(10+) | W | –(–5) | –(–5) | –(10+) |
| 444 | दोषपुर | 242.00 | 235(30) | –(–5) | –(10+) | W | –(–5) | –(–5) | –(10+) |
| 445 | मगराना | 930.00 | 960(174) | P(1),M(1) | –(10+) | W | PO | Thrusday | –(5–10) |
| 446 | उकावद | 1,315.00 | 1,123(175) | P(1),M(1) | –(10+) | W | PO | –(10+) | –(10+) |
| 447 | बेरखेड़ी | 427.00 | 401(54) | –(–5) | –(10+) | W | –(–5) | –(10+) | –(10+) |
| 448 | मजनाई | 510.00 | 790(113) | P(1) | –(10+) | W | –(–5) | –(10+) | –(10+) |
| 449 | गोपालपुर | 434.00 | 323(43) | –(–5) | –(10+) | W | –(–5) | –(10+) | –(10+) |
| 450 | श्यामपुर | 544.00 | 260(43) | –(–5) | –(10+) | W | –(–5) | –(10+) | –(10+) |
| 451 | सुमेर | 347.00 | 138(23) | –(–5) | –(10+) | R | –(–5) | –(10+) | –(5–10) |
| 452 | पिपरौदा केशराज | 878.00 | 643(88) | P(1) | –(10+) | W | –(10+) | –(10+) | –(–5) |
| 453 | इमझरा | 1,185.00 | 759(113) | P(1) | –(10+) | W | –(–5) | –(10+) | –(–5) |
| 454 | किशनगढ़ | 223.00 | 148(22) | –(–5) | –(–5) | W,R | –(–5) | –(10+) | –(5–10) |
| 455 | महु खान | 561.00 | 466(76) | P(1) | D(1) | W | –(–5) | –(10+) | –(–5) |
| 456 | सेमरा | 323.00 | 453(76) | P(1) | –(–5) | W | –(–5) | –(10+) | –(5–10) |
| 457 | वल्लापुर | 251.00 | 312(46) | –(–5) | –(–5) | W | –(–5) | –(10+) | –(5–10) |
| 458 | तरावटा | 497.00 | 820(107) | P(1) | –(5–10) | W | –(–5) | –(10+) | –(–5) |
| 459 | रेझाई | 197.00 | 544(79) | P(1) | –(5–10) | W | –(–5) | –(10+) | –(5–10) |
| 460 | पिपरिया मड़ऊ | 450.00 | 122(17) | –(–5) | –(5–10) | W | –(5–10) | –(10+) | –(5–10) |

## Amenities and Land use — Guna Tahsil

| ग्राम तक पहुंचने का मार्ग | निकटतम नगर एवं उसकी दूरी (कि.मी.) में | बिजली की सुविधा | मुख्य खाद्यान्न | भूमि उपयोग (अर्थात भूमि उपयोग की विभिन्न किस्मों के क्षेत्र हेक्टेयर में निकटतम दशमलव के दो स्थान तक) Land use (i.e. area under different types of Land use in hectares rounded upto 2 decimal places) | | | | | टिप्पणी धार्मिक ऐतिहासिक अथवा पुरातत्व महत्व के स्थलों सहित | ग्राम का नाम |
|---|---|---|---|---|---|---|---|---|---|---|
| | | | | वन | साधनों से सिंचित | गैर सिंचित | खेती के लिये उपलब्ध बन्जर (गौचर और चारागाहों सहित) | खेती के लिये अनुपलब्ध | | |
| Approach to village | Nearest town and distance (in kms) | Power supply | Staple food | Forest | Irrigated by source | Unirrigated | Culturable waste (including gauchar and groves) | Area not available for cultivation | Remarks including any place of religious, historical or archaeological interest | Name of Village |
| 11 | 12 | 13 | 14 | 15 | 16 | 17 | 18 | 19 | 20 | 2 |
| KR | Guna (18) | EAg,ED | Wheat, Jowar | .. | 16.00 | 426.00 | 121.00 | 74.00 | T(4) | Hinotiya (Miyana) |
| PR | Guna (28) | ED, EA | Wheat, Jowar | .. | .. | 556.00 | 119.00 | 31.00 | T(1) | Kundol |
| KR | Guna (26) | .. | Wheat, Jowar | .. | .. | 303.00 | 57.00 | 48.00 | T(1) | Padariya |
| KR | Guna (25) | EAg,ED | Wheat, Jowar | .. | .. | 199.00 | 34.00 | 9.00 | .. | Doshpur |
| KR | Guna (23) | EAg,ED | Wheat. Jowar | .. | 14.00 | 672.00 | 135.00 | 109.00 | M(1),T(1) | Magrana |
| KR | Guna (25) | EA | Wheat, Jowar | 77.00 | .. | 871.00 | 247.00 | 120.00 | T(4) | Ukawad |
| KR | Guna (38) | ED | Wheat, Jowar | .. | .. | 296.00 | 50.00 | 81.00 | .. | Berkhedi |
| KR | Guna (38) | EA | Wheat, Jowar | 9.00 | 13.00 | 393.00 | 50.00 | 45.00 | .. | Gajanai |
| KR | Guna (38) | .. | Wheat, Jowar | 4.00 | 5.00 | 300.00 | 53.00 | 72.00 | .. | Gopalpur |
| KR | Guna (25) | ED,EAg | Wheat, Jowar | 9.00 | 6.00 | 430.00 | 56.00 | 43.00 | T(1) | Shyampur |
| KR | Guna (24) | .. | Wheat, Jowar | 11.00 | 8.00 | 178.00 | 87.00 | 63.00 | .. | Sumer |
| KR | Guna (22) | .. | Wheat, Jowar | 66.00 | 2.00 | 640.00 | 108.00 | 62.00 | T(2) | Piproda Keshraj |
| KR | Guna (17) | EAg,ED | Wheat, Jowar | 111.00 | 40.00 | 628.00 | 192.00 | 214.00 | .. | Imjhara |
| KR | Guna (18) | .. | Wheat, Jowar | 49.00 | 3.00W | 103.00 | 46.00 | 22.00 | .. | Kishangarh |
| KR | Guna (16) | ED | Wheat, Jowar | .. | 12.00W | 330.00 | 81.00 | 138.00 | .. | Mahu Khan |
| KR | Guna (18) | .. | Wheat, Jowar | .. | 19.00W | 239.00 | 28.00 | 37.00 | .. | Semra |
| KR | Guna (18) | .. | Wheat, Jowar | .. | 4.00W | 179.00 | 32 00 | 36.00 | .. | Ballapur |
| KR | Guna (13) | EA | Wheat, Jowar | .. | 12.00 | 411.00 | 56.00 | 18.00 | .. | Tarawata |
| KR | Guna (15) | .. | Wheat, Jowar | 4.00 | 1.00 | 148.00 | 25.00 | 19.00 | T(1) | Rehjhani |
| KR | Guna (19) | .. | Wheat, Jowar | .. | 9.00 | 320.00 | 71.00 | 50.00 | .. | Pipariya Madau |

| स्थानीय ग्राम का नाम कोड नम्बर | ग्राम का कुल क्षेत्रफल (हेक्टेयर में) | कुल जनसंख्या एवं परिवारों की संख्या | उपलब्ध जन-सुविधाएं (यदि ग्राम में सुविधाएं उपलब्ध नहीं है तो कालम में (–) डैश लगाया गया है और उसके बाद ही कोष्ठक मे ग्राम से जितनी दूरी पर सुविधाएं उपलब्ध हैं मोटे तौर पर वह दूरी इस प्रकार दर्ज की गई है –5 कि.मी.,5–10 कि. मी. तक या 10+ कि.मी. से अधिक) Amenities available (if not available within the village, a dash (—) is shown in the column and next to it in brackets, the distance in broad ranges viz–5 kms, facility 5-10 kms and 10+kms of the nearest place where the facility is available is given). | | | | | | |
|---|---|---|---|---|---|---|---|---|
| Location code number | Name of Village | Total area of the village (in hectares) | Total population and number of households | शैक्षणिक Educational | चिकित्सा Medical | पीने का पानी Drinking water (Potable) | डाक और तार Post and Telegraph | बाजार/हाट का दिन/कि दिन यदि कोई हो Day or days of the market/ hat if any | संचार व्यवस्था (बस स्टाप रेलवे स्टेशन,जल-मार्ग) Communications(Bus-stop, railway station water way) |
| 1 | 2 | 3 | 4 | 5 | 6 | 7 | 8 | 9 | 10 |
| 461 | पुरैनी | 470.00 | 327(44) | –(–5) | –(5–10) | W | –(–5) | –(10+) | –(5–10) |
| 462 | कन्जा | 263.00 | 13(3) | –(–5) | –(5–10) | W | –(5–10) | –(5–10) | –(5–10) |
| 463 | बीला बावड़ी | 538.00 | 808(146) | P(1) | –(5–10) | W | –(5–10) | –(5–10) | –(–5) |
| 464 | सिलावटी | 1,208.00 | 1,102(161) | P(1) | –(5–10) | W | –(5–10) | –(5–10) | –(5–10) |
| 465 | बरखेड़ा ढ़ेकनी | 651.00 | 222(40) | –(–5) | –(10+) | W | –(–5) | –(10+) | –(5–10) |
| 466 | चोरौल | 810.00 | 547(77) | P(1) | –(5–10) | W | –(–5) | –(5–10) | –(–5) |
| 467 | गोरा | 273.00 | 119(17) | –(–5) | –(5–10) | W | –(–5) | –(5–10) | –(–5) |
| 468 | रिछैरा | 843.00 | 557(77) | P(1) | –(10+) | W | –(–5) | –(10+) | –(–5) |
| 469 | पगारा | 1,496.00 | 1,712(267) | P(1),M(1) | H(1),O(1) | W | PO | –(10+) | BS,RS |
| 470 | बेहटा घाट | 849.00 | 761(150) | P(1) | –(10+) | W | –(–5) | –(10+) | –(–5) |
| 471 | रोरी | 300.00 | 153(29) | P(1) | –(10+) | W | –(–5) | –(10+) | –(–5) |
| 472 | कोठिया | 559.00 | 453(78) | P(1) | –(10+) | W,R | –(–5) | –(10+) | –(–5) |
| 473 | माहुर | 1,707.00 | 1,806(273) | P(1) | –(5–10) | W | –(5–10) | –(10+) | –(5–10) |
| 474 | टौरिया | 399.00 | 417(66) | P(1) | –(5–10) | W | –(–5) | –(–5) | –(–5) |
| 475 | कींदर | 304.00 | 233(39) | P(1) | –(10+) | W | –(5–10) | –(10+) | –(–5) |
| 476 | सरखन्डी | 410.00 | 326(53) | –(–5) | –(10+) | W | –(–5) | –(10+) | –(–5) |
| 477 | पिपरिया | 762.00 | 816(159) | P(1),P(2) | –(5–10) | W | –(–5) | –(5–10) | –(–5) |
| 478 | मावन | 1,336·00 | 1,714(281) | M(1) | –(5–10) | W | –(5–10) | –(5–10) | –(5–10) |
| 479 | बिलोनिया | 1,105.00 | 812(116) | P(1) | –(5–10) | W | –(5–10) | –(5–10) | –(5–10) |
| 480 | सकतपुर | 364.00 | 546(73) | P(1) | –(–5) | W | –(–5) | –(–5) | –(–5) |

## Amenities and Land use — Guna Tahsil

| ग्राम तक पहुंचने का मार्ग | निकटतम नगर एवं उसकी दूरी (कि.मी.) में | बिजली की सुविधा | मुख्य खाद्यान्न | भूमि उपयोग (अर्थात भूमि उपयोग की विभिन्न किस्मों के क्षेत्र हेक्टेयर में निकटतम दशमलव के दो स्थान तक) Land use(i.e. area under different types of Land use in hectares rounded upto 2 decimal places) | | | | | टिप्पणी धार्मिक ऐतिहासिक अथवा पुरातत्व महत्व के स्थलों सहित | ग्राम का नाम |
|---|---|---|---|---|---|---|---|---|---|---|
| | | | | वन | माधनों मे सिंचित | गैर सिंचित | खेती के लिये उपलब्ध बन्जर (गौचर और चारागाहों सहित) | खेती के लिये अनुपलब्ध | | |
| Approach to village | Nearest town and distance (in kms) | Power supply | Staple food | Forest | Irrigated by source | Unirrigated | Culturable waste (including gauchar and groves) | Area not available for cultivation | Remarks including any place of religious, historical or archaeological interest | Name of Village |
| 11 | 12 | 13 | 14 | 15 | 16 | 17 | 18 | 19 | 20 | 2 |
| KR | Guna (16) | .. | Wheat, Jowar | .. | 2.00 | 334.00 | 89.00 | 45.00 | .. | Puraini |
| PR | Guna (9) | .. | Wheat, Jowar | .. | .. | 197.00 | 42.00 | 24.00 | .. | Kanja |
| PR | Guna (8) | .. | Wheat, Jowar | 41.00 | .. | 328.00 | 133.00 | 36.00 | .. | Bila Bawadi |
| KR | Guna (10) | ED | Wheat, Jowar | 49.00 | 1.00 | 927.00 | 168.00 | 63.00 | .. | Silawati |
| KR | Guna (13) | ED | Wheat, Jowar | .. | .. | 379.00 | 149.00 | 123.00 | .. | Barkheda Dhekani |
| KR | Guna (9) | ED | Wheat, Jowar | .. | .. | 642.00 | 147.00 | 21.00 | T(2) | Chorol |
| KR | Guna (9) | ED | Wheat, Jowar | .. | .. | 186.00 | 67.00 | 20.00 | T(1) | Gora |
| KR | Guna (13) | ED | Wheat, Jowar | .. | .. | 363.00 | 332.00 | 148.00 | .. | Rechhaira |
| PR | Guna (12) | ED,EAg | Wheat, Jowar | .. | 7.00W | 1,203.00 | 168.00 | 118.00 | T(3),N(1), M(1) | Pagara |
| PR | Guna (15) | .. | Wheat, Jowar | .. | 6.00 | 590.00 | 146.00 | 107.00 | T(1) | Behata Ghat |
| KR | Guna (15) | . | Wheat, Jowar | .. | 1.00 | 209.00 | 61.00 | 29.00 | .. | Rori |
| KR | Guna (16) | EAg,ED | Wheat, Jowar | .. | 2.00R | 410.00 | 84.00 | 63.00 | .. | Kothiya |
| KR | Guna (18) | EAg,ED | Wheat, Jowar | .. | 212.00W | 1,071.00 | 205.00 | 219.00 | .. | Mahur |
| PR | Guna (9) | ED | Wheat, Jowar | .. | 1.00W | 352.00 | 29.00 | 17.00 | T(1) | Toriya |
| PR | Guna (12) | .. | Wheat, Jowar | 10.00 | 4.00R | 219.00 | 55.00 | 16.00 | T(2) | Kindar |
| PR | Guna (13) | .. | Wheat, Jowar | 6.00 | 2.00W | 254.00 | 83.00 | 65.00 | .. | Sarkhandi |
| KR | Guna (7) | EAg,ED | Wheat, Jowar | .. | 3.00W | 606.00 | 114.00 | 39.00 | .. | Pipariya |
| PR | Guna (5) | EAg,ED | Wheat, Jowar | .. | 25.00W | 878.00 | 178.00 | 255.00 | T(4) | Mawan |
| PR | Guna (5) | .. | Wheat, Jowar | 426.00 | .. | 464.00 | 152.00 | 63.00 | .. | Biloniya |
| PR | Guna (3) | .. | Wheat, Jowar | .. | 4.00 | 151.00 | 61.00 | 148.00 | .. | Sakatpur |

| स्थानीय कोड नम्बर Location code number | ग्राम का नाम Name of Village | ग्राम का कुल क्षेत्रफल (हेक्टेयर में) Total area of the village (in hectares) | कुल जनसंख्या एवं परिवारों की संख्या Total population and number of households | उपलब्ध जन-सुविधाएं (यदि ग्राम में सुविधाएं उपलब्ध नहीं है तो कालम में (-) डैश लगाया गया है और उसके बाद ही कोष्ठक में ग्राम से जितनी दूरी पर सुविधाएं उपलब्ध हैं मोटे तौर पर वह दूरी इस प्रकार दर्ज की गई है -5 कि.मी.,5-10 कि. मी. तक या 10+ कि.मी. से अधिक) Amenities available (if not available within the village, a dash (—) is shown in the column and next to it in brackets, the distance in broad ranges viz-5 kms, facility 5-10 kms and 10+ kms of the nearest place where the facility is available is given). | | | | | | |
|---|---|---|---|---|---|---|---|---|---|
| | | | | शैक्षणिक Educational | चिकित्सा Medical | पीने का पानी Drinking water (Potable) | डाक और तार Post and Telegraph | बाजार/हाट का दिन/ दिन यदि कोई हो Day or days of the market/ hat if any | संचार व्यवस्था (बस स्टाप रेलवे स्टेशन,जल-मार्ग) Communications(Bus-stop, railway station water way) |
| 1 | 2 | 3 | 4 | 5 | 6 | 7 | 8 | 9 | 10 |
| 481 | पिपरौदा खुर्द | 838.00 | 954(152) | P(1) | -(-5) | W | -(-5) | -(-5) | -(-5) |
| 482 | नरना खेड़ी | 209.00 | 494(70) | P(1) | -(-5) | W | -(-5) | -(-5) | -(-5) |
| 483 | सिगवासा | 700.00 | 558(92) | P(1) | -(-5) | W | -(-5) | -(-5) | -(-5) |
| 484 | गुना (कस्बा) | 856.00 | बाह्य वृद्धि क्षेत्र के रूप में गुना नगर में सम्मिलित | | | .. | .. | .. | .. |
| 485 | रुंदगुना | 9.00 | .. | .. | वीरान | .. | .. | .. | .. |
| 486 | चक गुना | 61.00 | .. | .. | वीरान | .. | .. | .. | .. |
| 487 | उमरिया | 86.00 | 173(27) | -(-5) | -(-5) | W | -(-5) | -(-5) | -(-5) |
| 488 | छावनी गुना | 2,441.00 | 311(63) | -(-5) | -(-5) | W | -(-5) | -(-5) | -(-5) |
| 489 | कुसमौदा | 648.00 | 947(180) | P(1) | -(-5) | W | -(-5) | -(-5) | -(-5) |
| 490 | बमीरी बुजुर्ग | 406.00 | 439(85) | P(1) | -(5-10) | W | -(5-10) | -(5-10) | -(5-10) |
| 491 | विनायक खेड़ी | 426.00 | 577(103) | P(1) | -(-5) | W | -(-5) | -(-5) | -(-5) |
| 492 | मुहालपुर | 642.00 | 738(112) | P(1) | -(5-10) | W | -(5-10) | -(5-10) | -(5-10) |
| 493 | जगनपुर | 265.00 | 281(52) | -(-5) | -(-5) | W | -(-5) | -(-5) | -(-5) |
| 494 | मऊ गढ़ा | 353.00 | 454(70) | P(1) | -(5-10) | W | -(5-10) | -(5-10) | -(5-10) |
| 495 | हिलगना | 348.00 | 410(65) | P(1) | -(-5) | W | -(-5) | -(-5) | -(-5) |
| 496 | शाहपुर | 34.00 | .. | .. | वीरान | .. | .. | .. | .. |
| 497 | हीरापुर | 280.00 | 78(14) | -(-5) | -(-5) | W | -(-5) | -(-5) | -(-5) |
| 498 | बोरखेड़ा | 273.00 | 75(13) | -(-5) | -(5-10) | W | -(5-10) | -(5-10) | -(5-10) |
| 499 | सोंठी | 364.00 | 233(36) | -(-5) | -(5-10) | W | -(5-10) | -(5-10) | -(5-10) |
| 500 | गादेर | 808.00 | 450(86) | P(1) | -(5-10) | W | -(5-10) | -(5-10) | -(5-10) |

## Amenities and Land use — Guna Tahsil

| ग्राम तक पहुंचने का मार्ग | निकटतम नगर एवं उसकी दूरी (कि.मी.) में | बिजली की सुविधा | मुख्य खाद्यान्न | भूमि उपयोग (अर्थात भूमि उपयोग की विभिन्न किस्मों के क्षेत्र हेक्टेयर में निकटतम दशमलव के दो स्थान तक) Land use (i.e. area under different types of Land use in hectares rounded upto 2 decimal places) | | | | | टिप्पणी धार्मिक ऐतिहासिक अथवा पुरातत्व महत्व के स्थलों सहित | ग्राम का नाम |
|---|---|---|---|---|---|---|---|---|---|---|
| | | | | वन | साधनों से सिंचित | गैर सिंचित | खेती के लिये उपलब्ध बन्जर (गौचर और चारागाहों सहित) | खेती के लिये अनुपलब्ध | | |
| Approach to village | Nearest town and distance (in kms) | Power supply | Staple food | Forest | Irrigated by source | Unirrigated | Culturable waste (including gauchar and groves) | Area not available for cultivation | Remarks including any place of religious, historical or archaeological interest | Name of Village |
| 11 | 12 | 13 | 14 | 15 | 16 | 17 | 18 | 19 | 20 | 2 |
| KR | Guna (2) | .. | Wheat, Maize | 36.00 | 23.00W | 504.00 | 136.00 | 139.00 | T(1) | Piparoda Khurd |
| PR | Guna (2) | ED | Wheat, Maize | .. | 47.00W | 84.00 | 45.00 | 33.00 | .. | Nana Khedi |
| PR | Guna (3) | .. | Wheat, Maize | .. | .. | 427.00 | 255.00 | 18.00 | .. | Singwasa |
| .. | .. | Included as urban growth of Guna Town out | | | | | .. | .. | .. | Guna (Kasba) |
| .. | .. | .. | .. | .. | Uninhabited | | .. | .. | .. | Rundguna |
| .. | .. | .. | .. | .. | Uninhabited | | .. | .. | .. | Chak Guna |
| KR | Guna (2) | .. | Wheat, Maize | .. | 10.00W | 58.00 | 8.00 | 10.00 | .. | Umariya |
| KR | Guna (2) | EA | Wheat, Jowar | 1,229.00 | 101.00C | 477.00 | 396.00 | 238.00 | .. | Chhaoni Guna |
| KR | Guna (4) | .. | Wheat, Jowar | .. | 40.00 | 273.00 | 220.00 | 115.00 | .. | Kusmoda |
| PR | Guna (7) | .. | Wheat, Jowar | .. | 6.00 | 194.00 | 109.00 | 97.00 | .. | Bamori Buzurg |
| PR | Guna (4) | EAg | Wheat, Jowar | 30.00 | 32.00 | 206.00 | 84.00 | 74.00 | .. | Binyak Khedi |
| PR | Guna (5) | EAg | Wheat, Jowar | 246.00 | 19.00 | 252.00 | 97.00 | 28.00 | T(1) | Muhalpur |
| PR | Guna (3) | .. | Wheat, Jowar | .. | 9.00 | 95.00 | 140.00 | 21.00 | C(1) | Jaganpur |
| PR | Guna (5) | .. | Wheat, Jowar | 60.00 | 8.00W | 166.00 | 69.00 | 50.00 | .. | Mahu Garha |
| PR | Guna (3) | .. | Wheat, Jowar | 16.00 | 3.00 | 197.00 | 62.00 | 70.00 | .. | Hilagana |
| .. | .. | .. | .. | .. | Uninhabited | | .. | .. | .. | Shahpur |
| PR | Guna (4) | .. | Wheat, Jowar | 45.00 | 2.00 | 80.00 | 72.00 | 81.00 | .. | Hirapur |
| PR | Guna (6) | .. | Wheat, Jowar | 19.00 | .. | 99.00 | 91.00 | 64.00 | .. | Borkheda |
| PR | Guna (6) | .. | Wheat, Jowar | 137.00 | 1.00 | 107.00 | 104.00 | 15.00 | .. | Sonthi |
| PR | Guna (8) | .. | Wheat, Jowar | 640.00 | .. | 53.00 | 96.00 | 19.00 | .. | Gader |

| स्थानीय कोड नम्बर | ग्राम का नाम | ग्राम का कुल क्षेत्रफल (हेक्टेयर में) | कुल जनसंख्या एवं परिवारों की संख्या | उपलब्ध जन-सुविधाएं (यदि ग्राम में सुविधाएं उपलब्ध नहीं है तो कालम में (–) डैश लगाया गया है और उसके बाद ही कोष्ठक में ग्राम से जितनी दूरी पर सुविधाएं उपलब्ध हैं मोटे तौर पर वह दूरी इस प्रकार दर्ज की गई है –5 कि.मी.,5–10 कि. मी. तक या 10+ कि.मी. से अधिक) Amenities available (if not available within the village, a dash (—) is shown in the column and next to it in brackets, the distance in broad ranges viz–5 kms, facility 5-10 kms and 10+kms of the nearest place where the facility is available is given). | | | | | | |
|---|---|---|---|---|---|---|---|---|---|
| Location code number | Name of Village | Total area of the village (in hectares) | Total population and number of households | शैक्षणिक Educational | चिकित्सा Medical | पीने का पानी Drinking water (Potable) | डाक और तार Post and Telegraph | बाजार/हाट का दिन/के दिन यदि कोई हो Day or days of the market/ hat if any | संचार व्यवस्था (बस स्टाप रेलवे स्टेशन,जल-मार्ग) Communications(Bus-stop, railway station water way) |
| 1 | 2 | 3 | 4 | 5 | 6 | 7 | 8 | 9 | 10 |
| 501 | पांज | 1,160.00 | 257(35) | –(–5) | –(10+) | W | –(–5) | –(–5) | –(–5) |
| 502 | सोजना | 678.00 | 74(16) | –(–5) | –(–5) | W | –(–5) | –(–5) | –(–5) |
| 503 | बजरंगगढ़ | 2,549.00 | 4,169(700) | P(1),M(1)PUC (1),O(2),AC(1) | H(1), MH(1) | W,T | –(5–10) | –(5–10) | BS |
| 504 | माना | 511.00 | 173(32) | –(–5) | –(–5) | W | –(–5) | –(10+) | –(–5) |
| 505 | बसारी | 281.00 | .. | .. | वीरान | .. | .. | .. | .. |
| 506 | कटारिया | 232.00 | 105(18) | –(5–10) | –(5–10) | W | –(5–10) | –(10+) | –(5–10) |
| 507 | हरीगढ़ | 439.00 | 171(26) | P(1) | –(5–10) | W | –(5–10) | –(10+) | –(5–10) |
| 508 | जैनपुरा | 465.00 | 15(4) | –(5–10) | –(5–10) | N | –(5–10) | –(10+) | –(5–10) |
| 509 | भिनेरा | 352.00 | 4(4) | –(5–10) | –(5–10) | N | –(5–10) | –(10+) | –(10+) |
| 510 | मितैपुरा | 216.00 | 52(10) | –(5–10) | –(5–10) | W | –(5–10) | –(10+) | –(10+) |
| 511 | ओखरी खेड़ा | 274.00 | 108(17) | –(5–10) | –(5–10) | W | –(5–10) | –(10+) | –(10+) |
| 512 | सेमरी | 296.00 | 186(39) | –(5–10) | –(5–10) | W | –(5–10) | –(10+) | –(10+) |
| 513 | जेता डोंगर | 191.00 | 180(30) | –(–5) | –(10+) | W | –(10+) | –(10+) | –(10+) |
| 514 | चक जेता डोंगर | 309.00 | 10(2) | –(–5) | –(10+) | W | –(10+) | –(10+) | –(10+) |
| 515 | गेड़ा बर्रा | 664.00 | 128(23) | P(1) | –(5–10) | W | –(5–10) | –(10+) | –(10+) |
| 516 | मीद खोह | 670.00 | 225(35) | –(–5) | –(10+) | R | –(5–10) | –(10+) | –(10+) |
| 517 | गढ़ा खेड़ा | 469.00 | .. | .. | वीरान | .. | .. | .. | .. |
| 518 | मिर्जापुर | 317.00 | 109(21) | –(–5) | –(10+) | W | –(10+) | –(10+) | –(10+) |
| 519 | देवरी डांग | 534.00 | 250(45) | –(–5) | –(5–10) | W | –(10+) | –(5–10) | –(5–10) |
| 520 | झिर | 322.00 | 54(11) | –(–5) | –(5–10) | W | –(–5) | –(5–10) | –(5–10) |

## Amenities and Land use — Guna Tahsil

| ग्राम तक पहुंचने का मार्ग | निकटतम नगर एवं उसकी दूरी (कि.मी.) में | बिजली की सुविधा | मुख्य खाद्यान्न | भूमि उपयोग (अर्थात भूमि उपयोग की विभिन्न किस्मों के क्षेत्र हेक्टेयर में निकटतम दशमलव के दो स्थान तक) Land use(i.e. area under different types of Land use in hectares rounded upto 2 decimal places) | | | | | टिप्पणी धार्मिक ऐतिहासिक अथवा पुरातत्व महत्व के स्थलों सहित | ग्राम का नाम |
|---|---|---|---|---|---|---|---|---|---|---|
| | | | | वन | साधनों से सिंचित | गैर सिंचित | खेती के लिये उपलब्ध बन्जर (गौचर और चारागाहों सहित) | खेती के लिये अनुपलब्ध | | |
| Approach to village | Nearest town and distance (in kms) | Power supply | Staple food | Forest | Irrigated by source | Unirrigated | Culturable waste (including gauchar and groves) | Area not available for cultivation | Remarks including any place of religious, historical or archaeological interest | Name of Village |
| 11 | 12 | 13 | 14 | 15 | 16 | 17 | 18 | 19 | 20 | 2 |
| PR | Guna (15) | .. | Wheat, Jowar | 746.00 | .. | 52.00 | 241.00 | 121.00 | .. | Panj |
| PR | Guna (4) | .. | Wheat, Jowar | 315.00 | 1.00 | 125.00 | 178.00 | 59.00 | .. | Sojna |
| PR | Guna (7) | ED | Wheat, Jowar | 641.00 | 26.00 | 678.00 | 550.00 | 654.00 | N(1),M(1) Temple | Bajranggarh |
| PR | Guna (11) | .. | Wheat, Jowar | 174.00 | 4.00 | 123.00 | 146.00 | 64.00 | .. | Ma na |
| .. | .. | .. | .. | .. | Uninhabited | | .. | .. | .. | Basari |
| KR | Guna (24) | .. | Wheat, Jowar | .. | .. | 21.00 | 145.00 | 66.00 | .. | Katariya |
| PR | Guna (20) | .. | Wheat, Jowar | 115.00 | .. | 52.00 | 196.00 | 76.00 | .. | Harigarh |
| PR | Guna (20) | .. | Wheat, Jowar | 139.00 | .. | 78.00 | 144.00 | 104.00 | .. | Jaitpura |
| PR | Guna (20) | .. | Wheat, Jowar | .. | .. | 57.00 | 225.00 | 70.00 | .. | Bhilera |
| PR | Guna (13) | .. | Wheat, Jowar | 24.00 | .. | 87.00 | 61.00 | 44.00 | .. | Mitaipura |
| KR | Guna (13) | .. | Wheat, Jowar | 194.00 | .. | 31.00 | 39.00 | 10.00 | .. | Okhari Kheda |
| PR | Guna (13) | .. | Wheat, Jowar | .. | .. | 26.00 | 36.00 | 234.00 | Temple | Semari |
| PR | Guna (20) | .. | Wheat, Jowar | .. | .. | 28.00 | 119.00 | 44.00 | .. | Jeta Dongar |
| PR | Guna (20) | .. | Wheat, Jowar | .. | .. | 2.00 | 82.00 | 225.00 | .. | Chak Jeta Dongar |
| KR | Guna (21) | .. | Wheat, Jowar | 419.00 | 1.00 | 55.00 | 154.00 | 35.00 | .. | Geda Barra |
| KR | Guna (20) | .. | Wheat, Jowar | 310.00 | .. | 30.00 | 116.00 | 214.00 | .. | Gid Khoh |
| .. | .. | .. | .. | .. | .. | Uninhabited | .. | .. | .. | Garha Kheda |
| KR | Guna (23) | .. | Wheat, Jowar | 203.00 | .. | 27.00 | 80.00 | 7.00 | .. | Mirjapur |
| KR | Guna (6) | .. | Wheat, Jowar | 142.00 | .. | 57.00 | 139.00 | 196.00 | .. | Deori Dang |
| KR | Guna (10) | .. | Wheat, Jowar | 54.00 | .. | 48.00 | 212.00 | 8.00 | .. | Jhir |

| स्थानीय कोड नम्बर Location code number | ग्राम का नाम Name of Village | ग्राम का कुल क्षेत्रफल (हेक्टेयर में) Total area of the village (in hectares) | कुल जनसंख्या एवं परिवारों की संख्या Total population and number of households | उपलब्ध जन-सुविधाएं (यदि ग्राम में सुविधाएं उपलब्ध नही है तो कालम में (–) डैश लगाया गया है और उसके बाद ही कोष्ठक में ग्राम से जितनी दूरी पर सुविधाएं उपलब्ध हैं मोटे तौर पर वह दूरी इस प्रकार दर्ज की गई है –5 कि.मी.,5–10 कि. मी. तक या 10+ कि.मी. Amenities available (if not available within the village, a dash (—) is shown in the column and next to it in brackets, the distance in broad ranges viz–5 kms, facility 5-10 kms and 10+kms of the nearest place where the facility is available is given). | | | | | |
|---|---|---|---|---|---|---|---|---|---|
| | | | | शैक्षणिक Educational | चिकित्सा Medical | पीने का पानी Drinking water (Potable) | डाक और तार Post and Telegraph | बाजार/हाट का दिन/के दिन यदि कोई हो Day or days of the market/ hat if any | संचार व्यवस्था (बस स्टाप रेलवे स्टेशन,जल-मार्ग) Communications(Bus-stop, railway station water way) |
| 1 | 2 | 3 | 4 | 5 | 6 | 7 | 8 | 9 | 10 |
| 521 | बेंहटा झिर | 523.00 | 483(73) | P(1) | –(5–10) | W | –(–5) | –(5–10) | –(5–10) |
| 522 | पीना खेड़ी | 222.00 | 150(21) | –(–5) | –(5–10) | W | –(–5) | –(5–10) | –(5–10) |
| 523 | चांदोल | 271.00 | 201(36) | –(–5) | –(5–10) | W | –(5–10) | –(5–10) | –(5–10) |
| 524 | गढ़ला गिर्द | 217.00 | 329(65) | –(–5) | –(5–10) | W | –(5–10) | –(5–10) | –(5–10) |
| 525 | आनंदपुर | 94.00 | 156(28) | –(–5) | –(5–10) | W | –(5–10) | –(10+) | –(10+) |
| 526 | गेहूं खेड़ा गिर्द | 607.00 | 526(87) | P(1) | –(–5) | W | PO | –(10+) | –(10+) |
| 527 | खेजरा (गुना) | 906.00 | 1,231(194) | P(1),M(1) | –(5–10) | W | –(5–10) | –(5–10) | –(5–10) |
| 528 | पिपरौदा कलां | 658.00 | 383(62) | –(–5) | –(5–10) | W | –(5–10) | –(5–10) | –(5–10) |
| 529 | मोहरी | 327.00 | 308(50) | –(–5) | –(5–10) | W | –(5–10) | –(5–10) | –(5–10) |
| 530 | नैन सुहाया | 308.00 | 256(42) | P(1) | –(5–10) | W | –(5–10) | –(5–10) | –(5–10) |
| 531 | करोद | 1,943.00 | 1,621(253) | P(1) | –(–5) | W | –(–5) | –(10+) | –(10+) |
| 532 | विजयपुरा | 400.00 | 213(37) | –(–5) | –(5–10) | W,R | –(5–10) | –(10+) | –(10+) |
| 533 | मंगवारा | 327.00 | 414(76) | P(1) | –(5–10) | W | –(5–10) | –(10+) | –(10+) |
| 534 | इकोदिया | 443.00 | 358(67) | –(–5) | –(5–10) | W | –(5–10) | –(10+) | –(10+) |
| 535 | चक कोलुवा | 46.00 | .. | .. | वीरान | .. | .. | .. | .. |
| 536 | देवरीमार | 348.00 | 424(70) | P(1) | –(–5) | W | –(5–10) | –(10+) | –(10+) |
| 537 | कोलुवामार | 232.00 | 266(42) | –(–5) | –(–5) | W | –(5–10) | –(10+) | –(10+) |
| 538 | भौंरा गिर्द | 535.00 | 527(76) | P(1) | –(5–10) | W | –(5–10) | –(10+) | –(10+) |
| 539 | हिनोतिया गिर्द | 287.00 | 221(33) | –(–5) | –(–5) | W | –(–5) | –(10+) | –(5–10) |
| 540 | परसोदा | 175.00 | 374(52) | P(1) | –(–5) | W | –(5–10) | –(10+) | –(5–10) |

| ग्राम तक पहुंचने का मार्ग | निकटतम नगर एवं उसकी दूरी (कि.मी.) में | बिजली की सुविधा | मुख्य खाद्यान्न | भूमि उपयोग (अर्थात भूमि उपयोग की विभिन्न किस्मों के क्षेत्र हेक्टेयर में निकटतम दशमलव के दो स्थान तक) Land use (i.e. area under different types of Land use in hectares rounded upto 2 decimal places) | | | | | टिप्पणी धार्मिक ऐतिहासिक अथवा पुरातत्व महत्व के स्थलों सहित | ग्राम का नाम |
|---|---|---|---|---|---|---|---|---|---|---|
| | | | | वन | साधनों से सिंचित | गैर सिंचित | खेती के लिये उपलब्ध बन्जर (गौचर और चारागाहों सहित) | खेती के लिये अनुपलब्ध | | |
| Approach to village | Nearest town and distance (in kms) | Power supply | Staple food | Forest | Irrigated by source | Unirrigated | Culturable waste (including gauchar and groves) | Area not available for cultivation | Remarks including any place of religious, historical or archaeological interest | Name of Village |
| 11 | 12 | 13 | 14 | 15 | 16 | 17 | 18 | 19 | 20 | 2 |
| KR | Guna (9) | .. | Wheat, Jowar | 102.00 | .. | 311.00 | 85.00 | 25.00 | .. | Benhata Jhir |
| KR | Guna (10) | .. | Wheat, Jowar | .. | .. | 181.00 | 33.00 | 8.00 | .. | Pita Khedi |
| KR | Guna (10) | .. | Wheat, Jowar | 151.00 | .. | 48.00 | 41.00 | 31.00 | .. | Chandol |
| KR | Guna (8) | .. | Wheat, Jowar | 84.00 | .. | 67.00 | 52.00 | 14.00 | .. | Gadhala Gird |
| KR | Guna (11) | .. | Wheat, Jowar | .. | .. | 28.00 | 29.00 | 37.00 | .. | Anandpur |
| KR | Guna (12) | EAg,ED | Wheat, Jowar | .. | 5.00W | 498.00 | 89.00 | 15.00 | .. | Gehun Kheda (Gird) |
| KR | Guna (5) | EAg,ED | Wheat, Iowar | 144.00 | 11.00 | 482.00 | 216.00 | 53.00 | .. | Khaijara (Guna) |
| KR | Guna (7) | EAg,ED | Wheat, Jowar | .. | .. | 471.00 | 78.00 | 109.00 | .. | Piparauda Kalan) |
| KR | Guna (9) | .. | Wheat, Jowar | .. | .. | 212.00 | 45.00 | 70.00 | .. | Mohri |
| KR | Guna (8) | .. | Wheat, Jowar | 2.00 | .. | 242.00 | 41.00 | 23.00 | .. | Nain Suhaya |
| KR | Guna (15) | EAg,ED | Wheat, Jowar | .. | 8.00 | 1,729.00 | 112.00 | 94.00 | T(4) | Karaud |
| KR | Guna (19) | ED | Wheat, Jowar | .. | .. | 219.00 | 74.00 | 107.00 | .. | Vijaypura |
| KR | Guna (25) | ED | Wheat, Jowar | 1.00 | .. | 264.00 | 32.00 | 30.00 | .. | Mangwar |
| KR | Guna (25) | ED | Wheat, Jowar | 7.00 | 5.00 | 373.00 | 45.00 | 13.00 | .. | Ikodiya |
| .. | .. | .. | .. | .. | .. | Uninhabited | .. | .. | .. | Chak Koluwa |
| KR | Guna (25) | ED | Wheat, Jower | 3.00 | .. | 301.00 | 33.00 | 11.00 | .. | Deori Mar |
| KR | Guna (25) | ED | Wheat, Jowar | .. | 3.00W | 203.00 | 18.00 | 8.00 | .. | Koluwamar |
| KR | Guna (25) | ED | Wheat, Jowar | .. | 2.00 | 441.00 | 52.00 | 40.00 | .. | Bhonra Gird |
| KR | Guna (17) | EAg | Wheat, Jowar | .. | 3.00 | 212.00 | 62.00 | 10.00 | .. | Hinotiya Gird |
| KR | Guna (18) | EAg,ED | Wheat, Jowar | .. | 11.00 | 131.00 | 20.00 | 13.00 | .. | Parsoda |

| स्थानीय कोड नम्बर Location code number | ग्राम का नाम Name of Village | ग्राम का कुल क्षेत्रफल (हेक्टेयर में) Total area of the village (in hectares) | कुल जनसंख्या एवं परिवारों की संख्या Total population and number of households | उपलब्ध जन-सुविधाएं (यदि ग्राम में सुविधाएं उपलब्ध नहीं है तो कालम में (–) डैश लगाया गया है और उसके बाद ही कोष्ठक में ग्राम से जितनी दूरी पर सुविधाएं उपलब्ध हैं मोटे तौर पर वह दूरी इस प्रकार दर्ज की गई है –5 कि.मी.,5–10 कि. मी. तक या 10+ कि.मी.<br>Amenities available (if not available within the village, a dash (—) is shown in the column and next to it in brackets, the distance in broad ranges viz–5 kms, facility 5-10 kms and 10+kms of the nearest place where the facility is available is given). | | | | | |
|---|---|---|---|---|---|---|---|---|---|
| | | | | शैक्षणिक Educational | चिकित्सा Medical | पीने का पानी Drinking water (Potable) | डाक और तार Post and Telegraph | बाजार/हाट का दिन/के दिन यदि कोई हो Day or days of the market/ hat if any | संचार व्यवस्था (बस स्टाप रेलवे स्टेशन,जल-मार्ग) Communications(Bus-stop, railway station water way) |
| 1 | 2 | 3 | 4 | 5 | 6 | 7 | 8 | 9 | 10 |
| 541 | मिरसी खुर्द | 227.00 | 215(40) | –(–5) | –(–5) | W | –(–5) | –(5–10) | –(5–10) |
| 542 | खिरिया गिर्द | 113.00 | 249(42) | –(–5) | –(–5) | W | –(–5) | –(10+) | –(5–10) |
| 543 | सिरसी कलां | 288.00 | 290(51) | –(–5) | –(–5) | W | –(5–10) | –(10+) | –(5–10) |
| 544 | पिपरौदा गिर्द | 542.00 | 522(86) | P(1) | –(–5) | W | –(5–10) | –(10+) | –(5–10) |
| 545 | कांकरा | 222.00 | 56(7) | –(–5) | –(10+) | W | –(10+) | –(10+) | –(10+) |
| 546 | गोपालपुर टकटैया | 507.00 | 291(57) | P(1) | –(10+) | W | –(10+) | –(10+) | –(10+) |
| 547 | बरखेड़ा गिर्द | 1,351.00 | 1,852(326) | P(1),M(1) | D(1) | W | PO | –(10+) | –(10+) |
| 548 | बादली | 263.00 | 120(16) | –(–5) | –(10+) | W | –(10+) | –(10+) | –(10+) |
| 549 | मतनपुर | 1,214.00 | 877(141) | P(1),M(1) | –(10+) | W | –(10+) | –(10+) | –(5–10) |
| 550 | कांधौन | 332.00 | 194(32) | –(–5) | –(10+) | W | –(10+) | –(10+) | –(–5) |
| 551 | मोइया | 237.00 | 139(25) | –(5–10) | –(10+) | W | –(10+) | –(10+) | –(5–10) |
| 552 | छीपौन | 548.00 | 528(92) | P(1) | –(10+) | W | –(10+) | –(10+) | BS |
| 553 | करोंदिया | 182.00 | 156(25) | –(–5) | –(10+) | W | –(10+) | –(10+) | –(–5) |
| 554 | चुराही | 402.00 | 519(78) | P(1) | –(10+) | W,F | –(10+) | –(10+) | –(–5) |
| 555 | ढुरढुरु | 717.00 | 200(34) | –(–5) | –(10+) | L | –(–5) | –(–5) | –(–5) |
| 556 | नोहर | 319.00 | 167(27) | –(–5) | –(10+) | W | –(–5) | –(–5) | BS |
| 557 | तिलीखेड़ा | 627.00 | 754(102) | P(1) | PHC(1) | W | –(–5) | –(–5) | –(–5) |
| 558 | खूजा | 494.00 | 605(106) | P(1) | –(–5) | W | –(–5) | –(–5) | –(5–10) |
| 559 | सरखोंह | 280.00 | 202(32) | –(–5) | –(–5) | W | –(–5) | –(–5) | BS |
| 560 | लोहपाल | 682.00 | 271(42) | –(–5) | –(–5) | L | –(–5) | –(–5) | –(–5) |

## Amenities and Land use

## Guna Tahsil

| ग्राम तक पहुंचने का मार्ग | निकटतम नगर एवं उसकी दूरी (कि.मी.) में | बिजली की सुविधा | मुख्य खाद्यान्न | भूमि उपयोग (अर्थात भूमि उपयोग की विभिन्न किस्मों के क्षेत्र हेक्टेयर में निकटतम दशमलव के दो स्थान तक) Land use(i.e. area under different types of Land use in hectares rounded upto 2 decimal places) | | | | | टिप्पणी धार्मिक ऐतिहासिक अथवा पुरातत्व महत्व के स्थलों सहित | ग्राम का नाम |
|---|---|---|---|---|---|---|---|---|---|---|
| | | | | वन | साधनों से सिंचित | गैर सिंचित | खेती के लिये उपलब्ध बन्जर (गौचर और चारागाहों सहित) | खेती के लिये अनुपलब्ध | | |
| Approach to village | Nearest town and distance (in kms) | Power supply | Staple food | Forest | Irrigated by source | Unirrigated | Culturable waste (including gauchar and groves) | Area not available for cultivation | Remarks including any place of religious, historical or archaeological interest | Name of Village |
| 11 | 12 | 13 | 14 | 15 | 16 | 17 | 18 | 19 | 20 | 2 |
| KR | Guna (17) | EAg | Wheat, Jowar | .. | 7.00 | 184.00 | 23.00 | 13.00 | .. | Sirasi Khurd |
| KR | Guna (17) | EAg, ED | Wheat, Jower | .. | 11.00 | 83.00 | 13.00 | 6.00 | .. | Khiriya Gird |
| KR | Guna (18) | EAg | Wheat, Jower | .. | 5.00 | 253.00 | 22.00 | 8.00 | .. | Sirasi Kalan |
| KR | Guna (18) | EAg, ED | Wheat, Jower | .. | 17.00 | 361.00 | 57.00 | 107.00 | .. | Piparauda Gird |
| KR | Guna (12) | .. | Wheat, Jowar | .. | .. | 115.00 | 38.00 | 69.00 | .. | Kankra |
| KR | Guna (12) | .. | Wheat, Jowar | 201.00 | 2.00 | 107.00 | 124.00 | 73.00 | .. | Gopalpur Taktaiya |
| KR | Guna (12) | ED | Wheat, Jowar | .. | 44.00W | 1,172.00 | 75.00 | 60.00 | .. | Barkheda Gird |
| KR | Guna (13) | .. | Wheat, Jowar | .. | .. | 65.00 | 70.00 | 128.00 | .. | Badali |
| KR | Guna (20) | ED | Wheat, Jowdr | 458.00 | 10.00 | 540.00 | 164.00 | 42.00 | .. | Satanpur |
| KR | Guna (20) | .. | Wheat, Jowar | 159.00 | .. | 133.00 | 37.00 | 3.00 | .. | Kandhaun |
| KR | Guna (20) | .. | Wheat, Jowar | 85.00 | .. | 71.00 | 53.00 | 28.00 | .. | Moiya |
| PR | Guna (20) | .. | Wheat, Jowar | 69.00 | 4.00 | 333.00 | 121.00 | 21.00 | .. | Chhipaun |
| KR | Guna (20) | .. | Wheat, Jowar | .. | 3.00 | 151.00 | 20.00 | 8.00 | .. | Karondiya |
| KR | Guna (24) | .. | Wheat, Jowar | .. | 3.00 | 322.00 | 59.00 | 18.00 | T(1) | Churahi |
| KR | Guna (25) | .. | Wheat, Jowar | 483.00 | .. | 118.00 | 97.00 | 19.00 | .. | Dhurdhuru |
| PR | Guna (22) | ED | Wheat, Jowar | .. | 2.00 | 201.00 | 56.00 | 60.00 | .. | Nohar |
| KR | Guna (24) | EAg, ED | Wheat, Jowar | .. | 17.00 | 472.00 | 102.00 | 36.00 | .. | Tili Kheda |
| KR | Guna (25) | EAg, ED | Wheat, Jowar | .. | 12.00 | 386.00 | 79.00 | 17.00 | T(1) | Khuja |
| PR | Guna (23) | EAg | Wheat, Jowar | .. | 19.00 | 201.00 | 48.00 | 12.00 | .. | Sarkhoh |
| PR | Guna (27) | .. | Wheat, Jowar | 500.00 | .. | 132.00 | 43.00 | 7.00 | .. | Lohpal |

| स्थानीय कोड नम्बर | ग्राम का नाम | ग्राम का कुल क्षेत्रफल (हेक्टेयर में) | कुल जनसंख्या एवं परिवारों की संख्या | उपलब्ध जन-सुविधाएं (यदि ग्राम में सुविधाएं उपलब्ध नहीं है तो कालम में (–) डैश लगाया गया है और उसके बाद ही कोष्ठक में ग्राम से जितनी दूरी पर सुविधाएं उपलब्ध हैं मोटे तौर पर वह दूरी इस प्रकार दर्ज की गई है –5 कि.मी.,5–10 कि. मी. तक या 10+ कि.मी.<br>Amenities available (if not available within the village, a dash (—) is shown in the column and next to it in brackets, the distance in broad ranges viz–5 kms, facility 5-10 kms and 10+ kms of the nearest place where the facility is available is given). | | | | | |
|---|---|---|---|---|---|---|---|---|---|
| | | | | शैक्षणिक | चिकित्सा | पीने का पानी | डाक और तार | बाजार/हाट का दिन/कि दिन यदि कोई हो | संचार व्यवस्था (बस स्टाप रेलवे स्टेशन,जल-मार्ग) |
| Location code number | Name of Village | Total area of the village (in hectares) | Total population and number of households | Educational | Medical | Drinking water (Potable) | Post and Telegraph | Day or days of the market/ hat if any | Communications(Bus-stop, railway station water way) |
| 1 | 2 | 3 | 4 | 5 | 6 | 7 | 8 | 9 | 10 |
| 561 | रसूलपुर | 411.00 | 375(55) | P(1) | –(5–10) | W | –(5–10) | –(5–10) | –(5–10) |
| योग | | **321,594.00** | **179,401 (30,233)** | **P(185) M(26) PUC(3) AC(1) O(1)** | **H(5) MC(3) CWC(1) HC(1) PHC(1) D(16) FPC(1) O(1)** | | | | |

## Amenities and Land use

## Guna Tahsil

| ग्राम तक पहुंचने का मार्ग | निकटतम नगर एवं उसकी दूरी (कि.मी.) में | बिजली की सुविधा | मुख्य खाद्यान्न | भूमि उपयोग (अर्थात भूमि उपयोग की विभिन्न किस्मों के क्षेत्र हेक्टेयर में निकटतम दशमलव के दो स्थान तक) Land use(i.e. area under different types of Land use in hectares rounded upto 2 decimal places) | | | | | टिप्पणी धार्मिक ऐतिहासिक अथवा पुरातत्व महत्व के स्थलों सहित | ग्राम का नाम |
|---|---|---|---|---|---|---|---|---|---|---|
| | | | | वन | साधनों से सिंचित | गैर सिंचित | खेती के लिये उपलब्ध बन्जर (गौचर और चारागाहों सहित) | खेती के लिये अनुपलब्ध | | |
| Approach to village | Nearest town and distance (in kms) | Power supply | Staple food | Forest | Irrigated by source | Unirrigated | Culturable waste (including gauchar and groves) | Area not available for cultivation | Remarks including any place of religious, historical or archaeological interest | Name of Village |
| 11 | 12 | 13 | 14 | 15 | 16 | 17 | 18 | 19 | 20 | 2 |
| KR | Guna (27) | EAg | Wheat, Jowar | .. | 1.00 | 318.00 | 61.00 | 31.00 | T(2) | Rasulpur |
| | | | | **62,811.00** | | **98,137.00** | | **38,047.00** | **N(11)** | **Total** |
| | | | | | **7,437.00** | | **83,026.00** | | **M(20)** | |
| | | | | | | | | | **C(6)** | |
| | | | | | | | | | **T(112)** | |

| स्थानीय कोड नम्बर Location code number | ग्राम का नाम Name of Village | ग्राम का कुल क्षेत्रफल (हेक्टेयर में) Total area of the village (in hectares) | कुल जनसंख्या एवं परिवारों की संख्या Total population and number of households | उपलब्ध जन-सुविधाएं (यदि ग्राम में सुविधाएं उपलब्ध नहीं है तो कालम में (–) डैश लगाया गया है और उसके बाद ही कोष्ठक में ग्राम से जितनी दूरी पर सुविधाएं उपलब्ध हैं मोटे तौर पर वह दूरी इस प्रकार दर्ज की गई है –5 कि.मी.,5–10 कि. मी. तक या 10+ कि.मी.<br>Amenities available (if not available within the village, a dash (—) is shown in the column and next to it in brackets, the distance in broad ranges viz–5 kms, facility 5-10 kms and 10+kms of the nearest place where the facility is available is given). | | | | | |
|---|---|---|---|---|---|---|---|---|---|
| | | | | शैक्षणिक Educational | चिकित्सा Medical | पीने का पानी Drinking water (Potable) | डाक और तार Post and Telegraph | बाजार/हाट का दिन/के दिन यदि कोई हो Day or days of the market/ hat if any | संचार व्यवस्था (बस स्टाप रेलवे स्टेशन, जल-मार्ग) Communications(Bus-stop, railway station water way) |
| 1 | 2 | 3 | 4 | 5 | 6 | 7 | 8 | 9 | 10 |
| 1 | घुरवार कलां | 989.00 | 1,220(202) | P(1) | –(–5) | W | –(–5) | –(–5) | –(–5) |
| 2 | छैलाई | 216.00 | 170(27) | –(–5) | –(–5) | W | –(–5) | –(–5) | –(–5) |
| 3 | अखाई घाट | 650.00 | 617(107) | P(1) | –(5–10) | W | –(5–10) | –(5–10) | –(5–10) |
| 4 | रावसर जागीर | 979.00 | 976(157) | P(1),M(1) | –(5–10) | W | PO | –(–5) | BS |
| 5 | बमूरिया मुनजपता | 442.00 | 464(55) | P(1) | –(5–10) | W | –(–5) | –(–5) | –(5–10) |
| 6 | शाजापुर | 426.00 | 343(47) | –(–5) | –(10+) | W | –(5–10) | –(–5) | –(5–10) |
| 7 | पोरखेड़ी | 671.00 | 608(104) | P(1) | –(5–10) | W | –(–5) | –(5–10) | –(–5) |
| 8 | मुडेरी नई सराय | 226.00 | .. | .. | वीरान | .. | .. | .. | .. |
| 9 | रातोनाल | 52.00 | .. | .. | वीरान | .. | .. | .. | .. |
| 10 | भोरा नई सराय | 833.00 | 612(95) | P(1),M(1) | –(5–10) | W | –(–5) | –(–5) | –(10+) |
| 11 | कालाबाग | 174.00 | 873(129) | P(1),M(1) | –(5–10) | W | –(–5) | –(5–10) | –(10+) |
| 12 | गोशपुर | 398.00 | 25(4) | –(–5) | –(5–10) | W | –(5–10) | –(5–10) | –(10+) |
| 13 | भैसा | 592.00 | 648(112) | P(1) | –(5–10) | W | –(5–10) | –(5–10) | –(10+) |
| 14 | रायपुर नई सराय | 243.00 | 194(34) | –(–5) | –(5–10) | W | –(5–10) | –(5–10) | –(10+) |
| 15 | पीतमपुर | 229.00 | 20(3) | –(–5) | –(5–10) | W | –(5–10) | –(5–10) | –(10+) |
| 16 | डुंगामरा | 1,664.00 | 1,957(316) | P(1),M(1) | –(5–10) | W | PO | Monday | –(10+) |
| 17 | आमखेड़ा उर्फ नई सराय | 449.00 | 1,943(314) | P(1),M(1) | PHC(1) | W | PO | Sunday | –(10+) |
| 18 | पचबावड़ी | 382.00 | 402(68) | –(–5) | –(–5) | W | –(–5) | –(–5) | –(10+) |
| 19 | सीहोर | 781.00 | 771(123) | –(–5) | –(–5) | W | –(–5) | –(–5) | –(10+) |
| 20 | रुसल्ला खुर्द नई सराय | 486.00 | 414(48) | P(1) | –(–5) | W | –(–5) | –(–5) | –(10+) |

## Amenities and Land use — Ashoknagar Tahsil

| ग्राम तक पहुंचने का मार्ग | निकटतम नगर एवं उसकी दूरी (कि.मी.) में | बिजली की सुविधा | मुख्य खाद्यान्न | भूमि उपयोग (अर्थात भूमि उपयोग की विभिन्न किस्मों के क्षेत्र हेक्टेयर में निकटतम दशमलव के दो स्थान तक) Land use (i.e. area under different types of Land use in hectares rounded upto 2 decimal places) | | | | | टिप्पणी धार्मिक ऐतिहासिक अथवा पुरातत्व महत्व के स्थलों सहित | ग्राम का नाम |
|---|---|---|---|---|---|---|---|---|---|---|
| | | | | वन | साधनों से सिंचित | गैर सिंचित | खेती के लिये उपलब्ध बन्जर (गौचर और चारागाहों सहित) | खेती के लिये अनुपलब्ध | | |
| Approach to village | Nearest town and distance (in kms) | Power supply | Staple food | Forest | Irrigated by source | Unirrigated | Culturable waste (including gauchar and groves) | Area not available for cultivation | Remarks including any place of religious, historical or archaeological interest | Name of Village |
| 11 | 12 | 13 | 14 | 15 | 16 | 17 | 18 | 19 | 20 | 2 |
| KR | Kolaras (20) | ED | Wheat | .. | . | 826.00 | 111,00 | 52.00 | T(1) | Ghurwar Kalan |
| KR | Kolaras (23) | ED | Wheat | .. | .. | 164.00 | 43.00 | 9.00 | .. | Chhailai |
| KR | Kolaras (27) | ED | Wheat | .. | .. | 503.00 | 109.00 | 38.00 | T(1) | Akhaighat |
| PR | Kolaras (12) | ED | Wheat, Jowar | .. | .. | 790.00 | 154.00 | 35.00 | .. | Rawsar Jagir |
| KR | Kolaras (14) | ED | Wheat, Jowar | .. | .. | 338.00 | 65.00 | 39.00 | .. | Bamooriya Munajpata |
| KR | Kolaras (20) | .. | Wheat, Jowar | .. | .. | 303.00 | 67.00 | 56.00 | .. | Shajapur |
| KR | Kolaras (23) | .. | Wheat, Jowar | .. | .. | 460.00 | 130.00 | 81.00 | .. | Porukhedi |
| .. | .. | .. | .. | .. | Uninhabited | .. | .. | .. | .. | Muderi Nai Saray |
| .. | .. | .. | .. | .. | Uninhabited | .. | .. | .. | .. | Ratotal |
| KR | Ashoknagar (30) | .. | Wheat, Jowar | .. | .. | 668.00 | 137.00 | 28.00 | .. | Bhorra Nai Saray |
| PR | Ashoknagar (30) | .. | Wheat, Jowar | .. | 5.00W | 113.00 | 30.00 | 26.00 | Mahadev Temple T(1) | Kalabag |
| PR | Ashoknagar (31) | .. | Wheat, Jowar | .. | 1.00W | 190.00 | 68.00 | 40.00 | .. | Goshpur |
| PR | Ashoknagar (32) | .. | Wheat, Jowar | .. | .. | 454.00 | 99.00 | 39.00 | T(2) | Bhainsa |
| PR | Ashoknagar (31) | .. | Wheat, Jowar | .. | .. | 175.00 | 42.00 | 26.00 | .. | Raipur Nai Saray |
| PR | Ashoknagar (32) | .. | Wheat, Jowar | .. | .. | 143.00 | 80.00 | 6.00 | .. | Pitampur |
| KR | Ashoknagar (35) | .. | Wheat, Jowar | .. | 8.00 | 1,389.00 | 186.00 | 81.00 | T(10) | Dungasara |
| KR | Ashoknagar (32) | ED | Wheat | .. | 19.00 | 288.00 | 91.00 | 51.00 | T(3), O(6) | Amkheda Nai Saray |
| PR | Ashoknagar (32) | .. | Wheat | .. | 3.00 | 279.00 | 82.00 | 18.00 | T(1) | Pach Bawadi |
| PR | Ashoknagar (33) | .. | Wheat | .. | 6.00 | 625.00 | 99.00 | 51.00 | T(1) | Sehore |
| KR | Ashoknagar (33) | .. | Wheat | .. | .. | 368.00 | 77.00 | 41.00 | T(2) | Rusalla Khurd Nai Saray |

| स्थानीय कोड नम्बर | ग्राम का नाम | ग्राम का कुल क्षेत्रफल (हेक्टेयर में) | कुल जनसंख्या एवं परिवारों की संख्या | उपलब्ध जन-सुविधाएं (यदि ग्राम में सुविधाएं उपलब्ध नहीं है तो कालम में (–) डैश लगाया गया है और उसके बाद ही कोष्ठक में ग्राम से जितनी दूरी पर सुविधाएं उपलब्ध हैं मोटे तौर पर वह दूरी इस प्रकार दर्ज की गई है –5 कि.मी.,5–10 कि. मी. तक या 10+ कि.मी.)<br>Amenities available (if not available within the village, a dash (—) is shown in the column and next to it in brackets, the distance in broad ranges viz–5 kms, 5-10 kms and 10+kms of the nearest place where the facility is available is given). | | | | | | |
|---|---|---|---|---|---|---|---|---|---|
| | | | | शैक्षणिक | चिकित्सा | पीने का पानी | डाक और तार | बाजार/हाट का दिन/के दिन यदि कोई हो | संचार व्यवस्था (बस स्टाप रेलवे स्टेशन,जल-मार्ग) |
| Location code number | Name of Village | Total area of the village (in hectares) | Total population and number of households | Educational | Medical | Drinking water (Potable) | Post and Telegraph | Day or days of the market/ hat if any | Communications(Bus-stop, railway station water way) |
| 1 | 2 | 3 | 4 | 5 | 6 | 7 | 8 | 9 | 10 |
| 21 | मढ़ना खिरिया | 351.00 | 382(57) | P(1) | –(–5) | W | –(–5) | –(–5) | –(10+) |
| 22 | औरंगाबेल खेड़ी | 437.00 | 203(39) | P(1) | –(–5) | W | –(–5) | –(–5) | –(10+) |
| 23 | मोहला | 70.00 | .. | .. | वीरान | .. | .. | .. | .. |
| 24 | मेहमूदा | 157.00 | 101(13) | –(–5) | –(5–10) | W | –(5–10) | –(5–10) | –(10+) |
| 25 | छापर | 553.00 | 469(69) | P(1) | –(–5) | W | –(–5) | Sunday | –(10+) |
| 26 | खानपुर | 216.00 | 89(21) | –(–5) | –(5–10) | R | –(5–10) | Sunday | –(10+) |
| 27 | मोहनपुर | 235.00 | 135(23) | P(1) | –(5–10) | W | –(5–10) | –(5–10) | –(10+) |
| 28 | बेहटा नई सराय | 256.00 | 103(18) | –(–5) | –(5–10) | R | –(5–10) | –(5–10) | –(10+) |
| 29 | ज्ञानपुर | 569.00 | 633(90) | P(1) | –(–5) | W | –(–5) | –(–5) | –(10+) |
| 30 | काकड़ा | 1,271.00 | 770(131) | P(1) | –(–5) | W | –(–5) | –(–5) | –(–5) |
| 31 | बीसोर | 511.00 | 711(120) | P(1) | –(–5) | W | –(–5) | –(–5) | –(10+) |
| 32 | कड़ारिया | 213.00 | .. | .. | वीरान | .. | .. | .. | .. |
| 33 | भोगावली | 364.00 | 237(38) | –(–5) | –(–5) | W | –(–5) | –(–5) | –(10+) |
| 34 | रसीदपुर | 393.00 | 268(36) | –(–5) | –(–5) | W | –(–5) | –(–5) | –(10+) |
| 35 | कलुआखेड़ी (नई सराय) | 269.00 | 259(41) | –(–5) | –(–5) | W | –(–5) | –(–5) | –(10+) |
| 36 | बरखेड़ा (नई सराय) | 739.00 | 663(110) | P(1),M(1) | D(1) | W | –(–5) | –(–5) | –(10+) |
| 37 | खेरौना | 413.00 | 230(32) | P(1),M(1) | –(–5) | W | –(–5) | –(–5) | –(10+) |
| 38 | मेंझा जागीर | 803.00 | 719(115) | P(1) | –(–5) | W | –(–5) | –(–5) | –(10+) |
| 39 | मूड़रा नई सराय | 477.00 | 507(69) | P(1) | –(–5) | W | –(–5) | –(–5) | –(10+) |
| 40 | गुजरौआ | 231.00 | .. | .. | वीरान | .. | .. | .. | .. |

| ग्राम तक पहुंचने का मार्ग | निकटतम नगर एवं उसकी दूरी (कि.मी.) में | बिजली की सुविधा | मुख्य खाद्यान्न | भूमि उपयोग (अर्थात भूमि उपयोग की विभिन्न किस्मों के क्षेत्र हेक्टेयर में निकटतम दशमलव के दो स्थान तक) Land use(i.e. area under different types of Land use in hectares rounded upto 2 decimal places) | | | | | टिप्पणी धार्मिक ऐतिहासिक अथवा पुरातत्व महत्व के स्थलों सहित | ग्राम का नाम |
|---|---|---|---|---|---|---|---|---|---|---|
| | | | | वन | साधनों से सिंचित | गैर सिंचित | खेती के लिये उपलब्ध बन्जर (गौचर और चारागाहों सहित) | खेती के लिये अनुपलब्ध | | |
| Approach to village | Nearest town and distance (in kms) | Power supply | Staple food | Forest | Irrigated by source | Unirrigated | Culturable waste (including gauchar and groves) | Area not available for cultivation | Remarks including any place of religious, historical or archaeological interest | Name of Village |
| 11 | 12 | 13 | 14 | 15 | 16 | 17 | 18 | 19 | 20 | 2 |
| FP | Ashoknagar (38) | .. | Wheat | .. | .. | 242.00 | 82.00 | 27.00 | T(5) | Madhana Khiriya |
| FP | Ashoknagar (36) | .. | Wheat | .. | .. | 231.00 | 170.00 | 36.00 | .. | Aurangabel Khedi |
| .. | .. | .. | .. | .. | .. | Uninhabited | .. | .. | .. | Sohala |
| FP | Ashoknagar (38) | .. | Wheat | .. | .. | 119.00 | 24.00 | 14.00 | .. | Mehmooda |
| FP | Ashoknagar (35) | .. | Wheat | .. | .. | 443.00 | 75.00 | 35.00 | T(5) | Chhapar |
| FP | Ashoknagar (38) | .. | Wheat | .. | .. | 172.00 | 17.00 | 27.00 | .. | Khanpur |
| FP | Ashoknagar (38) | .. | Wheat | .. | .. | 101.00 | 70.00 | 64.00 | T(2) | Sohpur |
| FP | Ashoknagar (38) | .. | Wheat | .. | .. | 158.00 | 48.00 | 50.00 | .. | Behta Nia Saray |
| FP | Ashoknagar (35) | .. | Wheat | .. | .. | 400.00 | 88.00 | 81.00 | T(4) | Gyanpur |
| FP | Ashoknagar (30) | .. | Wheat, Jowar | .. | .. | 942.00 | 170.00 | 159.00 | T(2) | Kakada |
| FP | Ashoknagar (30) | .. | Wheat, Jowar | .. | .. | 369.00 | 91.00 | 51.00 | .. | Beesore |
| .. | .. | .. | .. | .. | .. | Uninhabited | .. | .. | .. | Kadariya |
| FP | Ashoknagar (25) | .. | Wheat, Jowar | .. | .. | 273.00 | 51.00 | 40.00 | .. | Bhogawali |
| FP | Ashoknagar (25) | .. | Wheat, Jowar | .. | .. | 274.00 | 86.00 | 33.00 | .. | Rasidpur |
| KR | Ashoknagar (28) | .. | Wheat, Jowar | .. | .. | 159.00 | 29.00 | 81.00 | .. | Kalua Khedi (Nai Saray) |
| KR | Ashoknagar (28) | .. | Wheat, Jowar | .. | .. | 510.00 | 160.00 | 69.00 | T(3) | Berkheda (Nai Saray) |
| KR | Ashoknagar (27) | .. | Wheat, Jowar | .. | .. | 228.00 | 105.00 | 80.00 | .. | Kherona |
| FP | Ashoknagar (26) | EAg | Wheat | .. | 15.00W | 470.00 | 224.00 | 94.00 | T(3) | Renjha Jagir |
| KR | Ashoknagar (25) | .. | Wheat, Jowar | .. | .. | 345.00 | 96.00 | 36.00 | .. | Mudra Nai Saray |
| .. | .. | .. | .. | .. | .. | Uninhabited | .. | .. | .. | Gujraua |

| स्थानीय कोड नम्बर | ग्राम का नाम | ग्राम का कुल क्षेत्रफल (हेक्टेयर में) | कुल जनसंख्या एवं परिवारों की संख्या | उपलब्ध जन-सुविधाएं (यदि ग्राम में सुविधाएं उपलब्ध नहीं है तो कालम में (–) डैश लगाया गया है और उसके बाद ही कोष्ठक में ग्राम से जितनी दूरी पर सुविधाएं उपलब्ध हैं मोटे तौर पर वह दूरी इस प्रकार दर्ज की गई है –5 कि.मी.,5–10 कि. मी. तक या 10+ कि.मी.)<br>Amenities available (if not available within the village, a dash (—) is shown in the column and next to it in brackets, the distance in broad ranges viz–5 kms, 5-10 kms and 10+kms of the nearest place where the facility is available is given). | | | | | |
|---|---|---|---|---|---|---|---|---|---|
| | | | | शैक्षणिक | चिकित्सा | पीने का पानी | डाक और तार | बाजार/हाट का दिन/के दिन यदि कोई हो | संचार व्यवस्था (बस स्टाप रेलवे स्टेशन,जल-मार्ग) |
| Location code number | Name of Village | Total area of the village (in hectares) | Total population and number of households | Educational | Medical | Drinking water (Potable) | Post and Telegraph | Day or days of the market/ hat if any | Communications(Bus-stop, railway station water way) |
| 1 | 2 | 3 | 4 | 5 | 6 | 7 | 8 | 9 | 10 |
| 41 | म्यापुर | 384.00 | 587(84) | P(1) | –(10+) | W | –(10+) | –(10+) | –(10+) |
| 42 | खाईखेड़ा | 412.00 | 581(76) | P(1) | –(10+) | W | –(10+) | –(10+) | –(10+) |
| 43 | लोहरैया | 160.00 | .. | .. | वीरान | .. | .. | .. | .. |
| 44 | चिरौली | 408.00 | 431(50) | P(1) | –(10+) | W | –(10+) | –(10+) | –(10+) |
| 45 | कनारी | 499.00 | 349(50) | P(1) | –(10+) | W | –(10+) | –(10+) | –(10+) |
| 46 | वल्लापुर | 108.00 | .. | .. | वीरान | .. | .. | .. | .. |
| 47 | गतशाडोरा | 422.00 | 222(33) | –(–5) | D(1) | W | PO | Monday | RS |
| 48 | सिलावन | 583.00 | 66(9) | –(–5) | –(–5) | W | –(–5) | –(–5) | –(–5) |
| 49 | चारोदा | 256.00 | 439(64) | P(1) | –(–5) | W | –(–5) | –(–5) | –(–5) |
| 50 | पिड़ियाटा | 703.00 | 760(111) | P(1) | –(–5) | W | –(–5) | –(–5) | –(–5) |
| 51 | रुमल्ला शाडोरा | 155.00 | .. | .. | वीरान | .. | .. | .. | .. |
| 52 | सेजी | 750.00 | 849(130) | P(1),M(1) | –(5–10) | W | –(5–10) | –(5–10) | –(5–10) |
| 53 | भोंसलेगाँव | 267.00 | 235(34) | P(1),M(1) | –(–5) | W | –(–5) | –(5–10) | –(–5) |
| 54 | खेजरा अटारी | 732.00 | 640(108) | P(1) | –(–5) | W,T | –(–5) | –(5–10) | –(5–10) |
| 55 | पदम घाटा | 458.00 | 301(46) | –(–5) | –(5–10) | R | –(5–10) | –(5–10) | –(10+) |
| 56 | देपराई | 151.00 | 135(25) | –(–5) | –(10+) | W | –(10+) | –(10+) | –(10+) |
| 57 | केलारस | 159.00 | 117(18) | –(10+) | –(10+) | W | –(10+) | –(10+) | –(10+) |
| 58 | कैथाई | 491.00 | 363(62) | –(10+) | –(10+) | W | –(10+) | –(10+) | –(10+) |
| 59 | कुन्दोरा | 570.00 | 552(104) | P(1) | –(5–10) | W | –(5–10) | –(10+) | –(10+) |
| 60 | हाजीपुर | 258.00 | .. | .. | वीरान | .. | .. | .. | .. |

## Amenities and Land use — Ashoknagar Tahsil

| ग्राम तक पहुंचने का मार्ग | निकटतम नगर एवं उसकी दूरी (कि.मी.) में | बिजली की सुविधा | मुख्य खाद्यान्न | भूमि उपयोग (अर्थात भूमि उपयोग की विभिन्न किस्मों के क्षेत्र हेक्टेयर में निकटतम दशमलव के दो स्थान तक) Land use(i.e. area under different types of Land use in hectares rounded upto 2 decimal places) | | | | | टिप्पणी धार्मिक ऐतिहासिक अथवा पुरातत्व महत्व के स्थलों सहित | ग्राम का नाम |
|---|---|---|---|---|---|---|---|---|---|---|
| | | | | वन | साधनों से सिंचित | गैर सिंचित | खेती के लिये उपलब्ध बन्जर (गौचर और चारागाहों सहित) | खेती के लिये अनुपलब्ध | | |
| Approach to village | Nearest town and distance (in kms) | Power supply | Staple food | Forest | Irrigated by source | Unirrigated | Culturable waste (including gauchar and groves) | Area not available for cultivation | Remarks including any place of religious, historical or archaeological interest | Name of Village |
| 11 | 12 | 13 | 14 | 15 | 16 | 17 | 18 | 19 | 20 | 2 |
| PR | Ashoknagar (26) | .. | Wheat | .. | .. | 321.00 | 46.00 | 17.00 | T(1) | Myapur |
| PR | Ashoknagar (26) | .. | Wheat | .. | 6.00O | 319.00 | 66.00 | 21.00 | T(2) | Khai Kheda |
| .. | .. | .. | .. | .. | Uninhabited | .. | .. | .. | .. | Lohraiya |
| PR | Ashoknagar (26) | .. | Wheat | .. | .. | 335.00 | 57.00 | 16.00 | T(2) | Chiroli |
| PR | Ashoknagar (26) | .. | Wheat | .. | .. | 317.00 | 70.00 | 112.00 | T(1) | Kanari |
| .. | .. | .. | .. | .. | Uninhabited | .. | .. | .. | .. | Ballapur |
| KR | Ashoknagar (18) | .. | Wheat, Jowar | .. | .. | 299.00 | 61.00 | 62.00 | .. | Gatashadora |
| KR | Ashoknagar (20) | .. | Wheat, Jowar | .. | .. | 365.00 | 116.00 | 102.00 | .. | Silawan |
| KR | Ashoknagar (20) | .. | Wheat, Jowar | .. | 10.00R | 173.00 | 38.00 | 35.00 | .. | Charoda |
| PR | Ashoknagar (19) | .. | Wheat, Jowar | .. | 1.00R | 452.00 | 157.00 | 93.00 | .. | Pidighata |
| .. | .. | .. | .. | .. | Uninhabited | .. | .. | .. | .. | Rusalla Shadora |
| KR | Ashoknagar (16) | ED | Wheat, Jowar | .. | 1.00W | 486.00 | 133.00 | 130.00 | .. | Seji |
| KR | Ashoknagar (17) | EAg, ED | Wheat, Jowar | .. | 14.00R | 185.00 | 50.00 | 18.00 | .. | Bhonsalegaon |
| KR | Ashoknagar (30) | .. | Wheat, Jowar | .. | 3.00R | 418.00 | 153.00 | 158.00 | .. | Khejra Atari |
| KR | Ashoknagar (32) | .. | Wheat, Jowar, | .. | .. | 208.00 | 109.00 | 141.00 | .. | Padam Ghata |
| KR | Ashoknagar (32) | .. | Wheat, Jowar | .. | .. | 99.00 | 29.00 | 23.00 | .. | Deprai |
| KR | Ashoknagar (33) | .. | Wheat, Jowar | .. | .. | 99.00 | 30.00 | 30.00 | .. | Kelaras |
| KR | Ashoknagar (32) | .. | Wheat, Jowar | .. | .. | 283.00 | 105.00 | 103.00 | .. | Kaithai |
| KR | Ashoknagar (30) | .. | Wheat, Jowar | .. | .. | 385.00 | 102.00 | 83.00 | .. | Kundora |
| .. | .. | .. | .. | .. | Uninhabited | .. | .. | .. | .. | Hajipur |

| स्थानीय कोड नम्बर Location code number | ग्राम का नाम Name of Village | ग्राम का कुल क्षेत्रफल (हेक्टेयर में) Total area of the village (in hectares) | कुल जनसंख्या एवं परिवारों की संख्या Total population and number of households | उपलब्ध जन-सुविधाएं (यदि ग्राम में सुविधाएं उपलब्ध नहीं है तो कालम में (-) डैश लगाया गया है और उसके बाद ही कोष्ठक में ग्राम से जितनी दूरी पर सुविधाएं उपलब्ध हैं मोटे तौर पर वह दूरी इस प्रकार दर्ज की गई है -5 कि.मी.,5-10 कि. मी. तक या 10+ कि.मी.) Amenities available (if not available within the village, a dash (—) is shown in the column and next to it in brackets, the distance in broad ranges viz-5 kms, 5-10 kms and 10+kms of the nearest place where the facility is available is given). | | | | | | |
|---|---|---|---|---|---|---|---|---|---|
| | | | | शैक्षणिक Educational | चिकित्सा Medical | पीने का पानी Drinking water (Potable) | डाक और तार Post and Telegraph | बाजार/हाट का दिन/के दिन यदि कोई हो Day or days of the market/ hat if any | संचार व्यवस्था (बस स्टाप रेलवे स्टेशन,जल-मार्ग) Communications(Bus-stop, railway station water way) |
| 1 | 2 | 3 | 4 | 5 | 6 | 7 | 8 | 9 | 10 |
| 61 | खेजरी खरगो | 304.00 | 147(22) | -(-5) | -(5-10) | W | -(-5) | -(5-10) | -(5-10) |
| 62 | खेजरा नाम | 194.00 | 299(38) | -(-5) | -(5-10) | W | -(-5) | -(5-10) | -(5-10) |
| 63 | मडूमरा | 654.00 | 415(69) | P(1) | -(-5) | W | -(-5) | -(-5) | -(-5) |
| 64 | सेमरी शाहबाद | 482.00 | 567(89) | P(1) | -(-5) | W | -(-5) | -(-5) | -(-5) |
| 65 | पिपरोल शाडोरा | 230.00 | 96(14) | -(-5) | -(-5) | W | -(-5) | -(-5) | -(-5) |
| 66 | सेमरी लोहाबाद | 481.00 | 256(39) | -(-5) | -(-5) | W | -(-5) | -(-5) | -(-5) |
| 67 | बामोरी ताल | 1,094.00 | 899(128) | P(1) | -(5-10) | W | -(-5) | -(-5) | -(-5) |
| 68 | बमूरिया शाडोरा | 194.00 | 191(29) | P(1) | -(-5) | W,HP | -(-5) | -(-5) | -(-5) |
| 69 | नगऊ खेड़ी | 252.00 | 225(34) | P(1) | -(-5) | W,HP | -(-5) | -(-5) | -(-5) |
| 70 | काछी बामोरा | 249.00 | 225(38) | -(-5) | -(-5) | W,HP | -(-5) | -(-5) | -(-5) |
| 71 | मढ़ी हवेली | 210.00 | 177(28) | P(1) | -(-5) | W | -(-5) | -(-5) | -(-5) |
| 72 | राजे बामोरा | 432.00 | 520(88) | P(1) | -(-5) | W,HP | -(-5) | -(-5) | -(-5) |
| 73 | नगफन्नी | 336.00 | 340(51) | -(-5) | -(5-10) | W | -(5-10) | -(5-10) | -(5-10) |
| 74 | अखाई कृष्णा | 428.00 | 388(60) | P(1) | -(5-10) | W,HP | -(5-10) | -(5-10) | -(5-10) |
| 75 | शाडोरा | 1,845.00 | 3,367(553) | P(1),M(1), PUC(1) | PHC(1) | W | PTO | Monday | BS,RS |
| 76 | मुहाल मिलक | 139.00 | 2,154(358) | P(1) | -(-5) | W,T | -(-5) | -(-5) | BS,RS |
| 77 | मुस्यावदा | 383.00 | 231(37) | P(1) | -(-5) | W | -(-5) | -(-5) | -(-5) |
| 78 | पहाड़ा | 492.00 | 707(117) | P(1) | -(5-10) | W,HP | -(5-10) | -(5-10) | -(5-10) |
| 79 | मढ़ी नामदार | 291.00 | 382(50) | -(-5) | -(5-10) | W | -(5-10) | -(5-10) | -(5-10) |
| 80 | झामर शाडोरा | 215.00 | 101(13) | -(-5) | -(5-10) | W | -(5-10) | -(5-10) | -(5-10) |

| ग्राम तक पहुंचने का मार्ग | निकटतम नगर एवं उसकी दूरी (कि.मी.) में | बिजली की सुविधा | मुख्य खाद्यान्न | भूमि उपयोग (अर्थात भूमि उपयोग की विभिन्न किस्मों के क्षेत्र हेक्टेयर में निकटतम दशमलव के दो स्थान तक) Land use (i.e. area under different types of Land use in hectares rounded upto 2 decimal places) | | | | | टिप्पणी धार्मिक ऐतिहासिक अथवा पुरातत्व महत्व के स्थलों सहित | ग्राम का नाम |
|---|---|---|---|---|---|---|---|---|---|---|
| | | | | वन | साधनों से सिंचित | गैर सिंचित | खेती के लिये उपलब्ध बन्जर (गौचर और चारागाहो सहित) | खेती के लिये अनुपलब्ध | | |
| Approach to village | Nearest town and distance (in kms) | Power supply | Staple food | Forest | Irrigated by source | Unirrigated | Culturable waste (including gauchar and groves) | Area not available for cultivation | Remarks including any place of religious, historical or archaeological interest | Name of Village |
| 11 | 12 | 13 | 14 | 15 | 16 | 17 | 18 | 19 | 20 | 2 |
| KR | Ashoknagar (28) | .. | Wheat, Jowar | .. | 6.00R | 204.00 | 61.00 | 33.00 | .. | Khejri Khargo |
| KR | Ashoknagar (27) | .. | Wheat, Jowar | .. | 1.00R | 147.00 | 33.00 | 13.00 | .. | Khejra Tas |
| KR | Ashoknagar (19) | .. | Wheat | .. | 1.00R | 500.00 | 111.00 | 42.00 | T(1) | Sadumara |
| KR | Ashoknagar (18) | EAg | Wheat | .. | 9.00W | 395.00 | 55.00 | 23.00 | T(1) | Semari Shahabad |
| FP | Ashoknagar (18) | EAg | Wheat | .. | 5.00W | 185.00 | 28.00 | 12.00 | .. | Piprol Shadora |
| FP | Ashoknagar (17) | EAg | Wheat | .. | 6.00W | 270.00 | 113.00 | 92.00 | T(2) | Semari Lohabad |
| FP | Ashoknagar (14) | .. | Wheat | .. | .. | 854.00 | 171.00 | 69.00 | T(4) | Bamori Tal |
| PR | Ashoknagar (12) | .. | Wheat, Jowar | .. | .. | 162.00 | 23.00 | 9.00 | T(1) | Bamooriya Shadora |
| PR | Ashoknagar (12) | .. | Wheat, Jowar | .. | .. | 212.00 | 21.00 | 19.00 | .. | Nagau Khedi |
| PR | Ashoknagar (12) | ED, EAg | Wheat, Jowar | .. | 6.00 | 191.00 | 33.00 | 19.00 | T(1) | Kachhi Bamora |
| PR | Ashoknagar (11) | .. | Wheat, Jowar | .. | .. | 170.00 | 25.00 | 15.00 | .. | Madhi Haveli |
| PR | Ashoknagar (12) | ED, EDg | Wheat, Jowar | .. | 1.00 | 318.00 | 56.00 | 57.00 | T(3) | Raje Bamora |
| KR | Ashoknagar (8) | ED, EDg | Wheat, Jowar | .. | .. | 228.00 | 75.00 | 33.00 | .. | Nagfanni |
| KR | Ashoknagar (7) | ED, EAg | Wheat, Jowar | .. | 3.00 | 261.00 | 57.00 | 107.00 | .. | Akhai Krishna |
| PR | Ashoknagar (15) | EA | Wheat, Jowar | .. | 9.00 | 1,418.00 | 264.00 | 154.00 | Ganesh Temple | Shadora |
| PR | Ashoknagar (15) | EA | Wheat, Jowar | .. | .. | 116.00 | 3.00 | 20.00 | Shankar Temple | Muhal Milak |
| KR | Ashoknagar (15) | .. | Wheat, Jowar | .. | 14.00 | 261.00 | 72.00 | 36.00 | .. | Musyawada |
| KR | Ashoknagar (20) | .. | Wheat, Jowar | .. | 7.00W | 384.00 | 69.00 | 32.00 | T(1) | Pahada |
| KR | Ashoknagar (20) | .. | Wheat, Jowar | .. | 9.00W | 183.00 | 35.00 | 64.00 | .. | Madhi Namdar |
| KR | Ashoknagar (20) | .. | Wheat, Jowar | .. | 22.00T | 127.00 | 37.00 | 29.00 | .. | Jhagar Shadora |

| स्थानीय कोड नम्बर Location code number | ग्राम का नाम Name of Village | ग्राम का कुल क्षेत्रफल (हेक्टेयर में) Total area of the village (in hectares) | कुल जनसंख्या एवं परिवारों की संख्या Total population and number of households | उपलब्ध जन-सुविधाएं (यदि ग्राम में सुविधाएं उपलब्ध नहीं है तो कालम में (–) डैश लगाया गया है और उसके बाद ही कोष्ठक में ग्राम से जितनी दूरी पर सुविधाएं उपलब्ध हैं मोटे तौर पर वह दूरी इस प्रकार दर्ज की गई है –5 कि.मी.,5–10 कि. मी. तक या 10+ कि.मी.) Amenities available (if not available within the village, a dash (—) is shown in the column and next to it in brackets, the distance in broad ranges viz–5 kms, 5-10 kms and 10+kms of the nearest place where the facility is available is given). | | | | | |
|---|---|---|---|---|---|---|---|---|---|
| | | | | शैक्षणिक Educational | चिकित्सा Medical | पीने का पानी Drinking water (Potable) | डाक और तार Post and Telegraph | बाजार/हाट का दिन/के दिन यदि कोई हो Day or days of the market/ hat if any | संचार व्यवस्था (बस स्टाप रेलवे स्टेशन,जल-मार्ग) Communications(Bus-stop, railway station water way) |
| 1 | 2 | 3 | 4 | 5 | 6 | 7 | 8 | 9 | 10 |
| 81 | हिनोतिया शाडोरा | 163.00 | 69(9) | –(–5) | –(5–10) | W | –(–5) | –(5–10) | –(5–10) |
| 82 | करख्या | 539.00 | 618(93) | P(1) | –(5–10) | W | –(–5) | –(5–10) | –(5–10) |
| 83 | फरदाई | 507.00 | 569(81) | P(1) | –(–5) | W | –(–5) | –(5–10) | –(–5) |
| 84 | मलालपुर | 173.00 | .. | .. | वीरान | .. | .. | .. | .. |
| 85 | मुहल डेहर | 214.00 | .. | .. | वीरान | .. | .. | .. | .. |
| 86 | परवई | 468.00 | 696(121) | P(1) | –(5–10) | W | –(–5) | –(5–10) | –(5–10) |
| 87 | बगुलया | 1,060.00 | 1,461(222) | P(1),M(1) | –(5–10) | W | –(5–10) | –(5–10) | –(5–10) |
| 88 | गुन्दार | 228.00 | 130(20) | –(5–10) | –(5–10) | W | –(–5) | –(5–10) | –(5–10) |
| 89 | खेराई पछार | 311.00 | 220(27) | –(5–10) | –(5–10) | W | –(5–10) | –(5–10) | –(5–10) |
| 90 | बगेदिया शाडोरा | 255.00 | 145(18) | –(5–10) | –(5–10) | W | –(5–10) | –(5–10) | –(5–10) |
| 91 | बलनाई | 252.00 | 237(42) | –(5–10) | –(5–10) | W | –(5–10) | –(5–10) | –(5–10) |
| 92 | पडरिया नई सराय | 150.00 | .. | .. | वीरान | .. | .. | .. | .. |
| 93 | पनोआ | 237.00 | 247(44) | P(1) | –(10+) | W | –(10+) | –(10+) | –(10+) |
| 94 | पहीला | 204.00 | 50(9) | –(–5) | –(10+) | W | –(10+) | –(10+) | –(10+) |
| 95 | विजयपुरा | 281.00 | 116(16) | –(–5) | –(10+) | W | –(10+) | –(10+) | –(10+) |
| 96 | पीपरी | 412.00 | 669(117) | P(1),M(1) | –(10+) | W | –(10+) | –(10+) | –(10+) |
| 97 | पेहरु खेड़ी | 222.00 | 197(36) | –(–5) | –(10+) | W | –(10+) | –(10+) | –(10+) |
| 98 | मढी नई सराय | 203.00 | .. | .. | वीरान | .. | .. | .. | .. |
| 99 | मिरसी नई सराय | 590.00 | 333(52) | P(1) | –(10+) | W | –(10+) | –(10+) | –(10+) |
| 100 | खजूरिया नई सराय | 369,00 | 370(62) | P(1) | –(–5) | W | –(–5) | –(–5) | –(10+) |

| ग्राम तक पहुंचने का मार्ग | निकटतम नगर एवं उसकी दूरी (कि.मी.) में | बिजली की सुविधा | मुख्य खाद्यान्न | भूमि उपयोग (अर्थात भूमि उपयोग की विभिन्न किस्मों के क्षेत्र हेक्टेयर में निकटतम दशमलव के दो स्थान तक) Land use(i.e. area under different types of Land use in hectares rounded upto 2 decimal places) | | | | | टिप्पणी धार्मिक ऐतिहासिक अथवा पुरातत्व महत्व के स्थलों सहित | ग्राम का नाम |
|---|---|---|---|---|---|---|---|---|---|---|
| | | | | वन | साधनों से सिंचित | गैर सिंचित | खेती के लिये उपलब्ध बन्जर (गौचर और चारागाहों सहित) | खेती के लिये अनुपलब्ध | | |
| Approach to village | Nearest town and distance (in kms) | Power supply | Staple food | Forest | Irrigated by source | Unirrigated | Culturable waste (including gauchar and groves) | Area not available for cultivation | Remarks including any place of religious, historical or archaeological interest | Name of Village |
| 11 | 12 | 13 | 14 | 15 | 16 | 17 | 18 | 19 | 20 | 2 |
| KR | Ashoknagar (19) | .. | Wheat, Jowar | .. | 5.00O | 110.00 | 37.00 | 11.00 | .. | Hinotiya Shadora |
| FP | Ashoknagar (19) | .. | Wheat, Jowar | .. | 1.00W | 391.00 | 89.00 | 58.00 | T(2) | Karkhya |
| FP | Ashoknagar (19) | .. | Wheat, Jowar | .. | 9.00W | 354.00 | 82.00 | 62.00 | .. | Fardai |
| .. | .. | .. | .. | .. | .. | Uninhabited | .. | .. | .. | Salalpur |
| .. | .. | .. | .. | .. | .. | Uninhabited | .. | .. | .. | Muhal Dehar |
| KR | Ashoknagar (20) | .. | Wheat | .. | .. | 353.00 | 68.00 | 47.00 | .. | Parwai |
| PR | Ashoknagar (16) | .. | Wheat | .. | 3.00W | 795.00 | 164.00 | 98.00 | .. | Bagulya |
| KR | Ashoknagar (14) | .. | Wheat | .. | .. | 157.00 | 48.00 | 23.00 | .. | Gundar |
| KR | Ashoknagar (13) | .. | Wheat | .. | .. | 237.00 | 39.00 | 35.00 | .. | Kherai Pachhar |
| KR | Ashoknagar (14) | .. | Wheat | .. | .. | 154.00 | 71.00 | 30.00 | .. | Barodiya Shadora |
| PR | Ashoknagar (10) | .. | Wheat | .. | .. | 175.00 | 61.00 | 16.00 | .. | Balnai |
| .. | .. | .. | .. | .. | .. | Uninhabited | .. | .. | .. | Padriya Nai Saray |
| KR | Ashoknagar (32) | .. | Wheat, Jowar | .. | .. | 136.00 | 71.00 | 30.00 | .. | Panaua |
| KR | Ashoknagar (32) | .. | Wheat, Jowar | .. | .. | 137.00 | 51.00 | 16.00 | .. | Pahila |
| KR | Ashoknagar (32) | .. | Wheat, Jowar | .. | .. | 188.00 | 79.00 | 14.00 | .. | Bijaypura |
| KR | Ashoknagar (32) | .. | Wheat, Jowar | .. | .. | 262.00 | 87.00 | 63.00 | .. | Piparī |
| KR | Ashoknagar (28) | .. | Wheat, Jowar | .. | .. | 148.00 | 28.00 | 46.00 | .. | Peharu Khedi |
| .. | .. | .. | .. | .. | .. | Uninhabited | .. | .. | .. | Madhi Nai Saray |
| KR | Ashoknagar (28) | .. | Wheat, Jowar | .. | .. | 305.00 | 124.00 | 161.00 | .. | Sirsi Nai Saray |
| KR | Ashoknagar (26) | ED | Wheat, Jowar | .. | 3.00W | 282.00 | 49.00 | 35.00 | .. | Khajuriya Nai Saray |

| स्थानीय कोड नम्बर Location code number | ग्राम का नाम Name of Village | ग्राम का कुल क्षेत्रफल (हेक्टेयर में) Total area of the village (in hectares) | कुल जनसंख्या एवं परिवारों की संख्या Total population and number of households | उपलब्ध जन–सुविधाएं (यदि ग्राम में सुविधाएं उपलब्ध नहीं है तो कालम में (–) डैश लगाया गया है और उसके बाद ही कोष्ठक में ग्राम से जितनी दूरी पर सुविधाएं उपलब्ध हैं मोटे तौर पर वह दूरी इस प्रकार दर्ज की गई है –5 कि.मी.,5–10 कि. मी. तक या 10+ कि.मी.) Amenities available (if not available within the village, a dash (—) is shown in the column and next to it in brackets, the distance in broad ranges viz–5 kms, 5-10 kms and 10+kms of the nearest place where the facility is available is given). | | | | | |
|---|---|---|---|---|---|---|---|---|---|
| | | | | शैक्षणिक Educational | चिकित्सा Medical | पीने का पानी Drinking water (Potable) | डाक और तार Post and Telegraph | बाजार/हाट का दिन/के दिन यदि कोई हो Day or days of the market/ hat if any | संचार व्यवस्था (बस स्टाप रेलवे स्टेशन,जल-मार्ग) Communica–tions(Bus-stop, railway station water way) |
| 1 | 2 | 3 | 4 | 5 | 6 | 7 | 8 | 9 | 10 |
| 101 | अमरोद सिगराना | 1,032.00 | 1,032(171) | P(1) | –(5–10) | W | PO | –(–5) | –(10+) |
| 102 | गमेड़ी मुहाल | 272.00 | 180(28) | –(–5) | –(5–10) | W,HP | –(–5) | –(5–10) | –(10+) |
| 103 | सीगाखेड़ी | 417.00 | 348(49) | P(1) | –(5–10) | W,HP | –(–5) | –(5–10) | –(10+) |
| 104 | बेधाई | 733.00 | .. | .. | वीरान | .. | .. | .. | .. |
| 105 | खास खेड़ा | 644.00 | 315(57) | –(–5) | –(5–10) | W | –(–5) | –(–5) | –(10+) |
| 106 | हमनपुर | 428.00 | 173(30) | –(–5) | –(–5) | W | –(–5) | –(–5) | –(10+) |
| 107 | मानाखेड़ी | 256.00 | 42(9) | –(–5) | –(–5) | R | –(–5) | –(–5) | –(10+) |
| 108 | मगरिया | 165.00 | .. | .. | वीरान | .. | .. | .. | .. |
| 109 | शिवरामपुर | 376.00 | 216(33) | –(–5) | –(–5) | W | –(–5) | –(5-10) | –(10+) |
| 110 | मक्ति | 54.00 | .. | .. | वीरान | .. | .. | .. | .. |
| 111 | अमरोद वधू | 192.00 | 159(32) | –(–5) | –(–5) | W | –(5–10) | –(5-10) | –(5–10) |
| 112 | अमरोद मधु | 317.00 | 255(40) | –(–5) | –(–5) | W | –(5–10) | –(5-10) | –(5–10) |
| 113 | देपाल खेड़ी | 452.00 | 501(88) | P(1),M(1) | D(1) | W | –(–5) | –(5–10) | –(5–10) |
| 114 | रुसल्ला बुजुर्ग नई सराय | 844.00 | 749(132) | P(1) | –(–5) | W | –(5–10) | Monday | –(5–10) |
| 115 | सुमेर | 417.00 | 183(38) | –(–5) | –(5–10) | W | –(5-10) | Monday | –(5–10) |
| 116 | मानक चौक | 626.00 | 514(75) | P(1) | –(10+) | W | –(10+) | –(10+) | –(5–10) |
| 117 | घटावदा | 1,153.00 | 782(121) | P(1) | –(10+) | W | –(10+) | –(10+) | –(10+) |
| 118 | गायत्री | 552.00 | 431(68) | P(1) | –(10+) | W | –(10+) | –(10+) | –(10+) |
| 119 | रामगढ़ | 490.00 | 239(30) | –(–5) | –(5–10) | W | –(5–10) | –(5–10) | –(5–10) |
| 120 | पिपरोल नई सराय | 490.00 | 433(64) | –(–5) | –(5–10) | W | –(5–10) | –(5–10) | –(5–10) |

## Amenities and Land use — Ashoknagar Tahsil

| ग्राम तक पहुंचने का मार्ग | निकटतम नगर एवं उसकी दूरी (कि.मी.) में | बिजली की सुविधा | मुख्य खाद्यान्न | भूमि उपयोग (अर्थात भूमि उपयोग की विभिन्न किस्मों के क्षेत्र हेक्टेयर में निकटतम दशमलव के दो स्थान तक) Land use (i.e. area under different types of Land use in hectares rounded upto 2 decimal places) | | | | | टिप्पणी धार्मिक ऐतिहासिक अथवा पुरातत्व महत्व के स्थलों सहित | ग्राम का नाम |
|---|---|---|---|---|---|---|---|---|---|---|
| | | | | वन | साधनों से सिंचित | गैर सिंचित | खेती के लिये उपलब्ध बन्जर (गौचर और चारागाहो सहित) | खेती के लिये अनुपलब्ध | | |
| Approach to village | Nearest town and distance (in kms) | Power supply | Staple food | Forest | Irrigated by source | Unirrigated | Culturable waste (including gauchar and groves) | Area not available for cultivation | Remarks including any place of religious, historical or archaeological interest | Name of Village |
| 11 | 12 | 13 | 14 | 15 | 16 | 17 | 18 | 19 | 20 | 2 |
| KR | Ashoknagar (28) | ED | Wheat, Jowar | .. | .. | 712.00 | 225.00 | 95.00 | T(6), M(1) | Amrod Singrana |
| KR | Ashoknagar (26) | ED | Wheat, Jowar | .. | .. | 193.00 | 37.00 | 42.00 | T(5) | Gasedi Muhal |
| FP | Ashoknagar (27) | ED | Wheat, Jowar | .. | .. | 318.00 | 37.00 | 62.00 | T(3) | Singa Khedi |
| .. | .. | .. | .. | .. | .. | Uninhabited | .. | .. | .. | Baidhai |
| KR | Ashoknagar (33) | .. | Wheat | .. | .. | 435.00 | 116.00 | 93.00 | .. | Khas Kheda |
| KR | Ashoknagar (32) | .. | Wheat | .. | .. | 243.00 | 94.00 | 91.00 | .. | Hasanpur |
| KR | Ashoknagar (30) | .. | Wheat | .. | .. | 167.00 | 48.00 | 41.00 | .. | Mala Khedi |
| .. | .. | .. | .. | .. | .. | Uninhabited | .. | .. | .. | Jhagariya |
| KR | Ashoknagar (27) | .. | Wheat | .. | .. | 214.00 | 122.00 | 40.00 | .. | Shivrampur |
| .. | .. | .. | .. | .. | .. | Uninhabited | .. | .. | .. | Sakti |
| KR | Ashoknagar (36) | .. | Wheat, Jowar | .. | .. | 112.00 | 44.00 | 36.00 | .. | Amrod Badhu |
| KR | Ashoknagar (35) | .. | Wheat, Jowar | .. | .. | 232.00 | 63.00 | 22.00 | .. | Amrod Sadhu |
| KR | Ashoknagar (33) | .. | Wheat, Jowar | .. | .. | 315.00 | 102.00 | 35.00 | .. | Depal Khedi |
| KR | Ashoknagar (33) | .. | Wheat, Jowar | .. | .. | 583.00 | 158.00 | 103.00 | .. | Rusalla Buzurg Nai Saray |
| KR | Ashoknagar (33) | .. | Wheat, Jowar | .. | .. | 252.00 | 81.00 | 84.00 | .. | Sumer |
| KR | Ashoknagar (55) | .. | Wheat, Jowar | 1.00 | 2.00TW | 461.00 | 107.00 | 55.00 | T(1) | Manak Chowk |
| PR | Ashoknagar (55) | .. | Wheat, Jowar | .. | .. | 910.00 | 141.00 | 102.00 | T(5) | Ghatawada |
| PR | Ashoknagar (52) | .. | Wheat, Jowar | .. | 2.00O | 453.00 | 73.00 | 24.00 | .. | Raishri |
| KR | Ashoknagar (50) | .. | Wheat, Jowar | .. | 1.00R | 202.00 | 85.00 | 202.00 | .. | Ramgarh |
| KR | Ashoknagar (50) | .. | Wheat, Jowar | .. | 1.00R | 363.00 | 48.00 | 78.00 | .. | Piprol Nai Saray |

| स्थानीय कोड नम्बर Location code number | ग्राम का नाम Name of Village | ग्राम का कुल क्षेत्रफल (हेक्टेयर में) Total area of the village (in hectares) | कुल जनसंख्या एवं परिवारों की संख्या Total population and number of households | उपलब्ध जन-सुविधाएं (यदि ग्राम में सुविधाएं उपलब्ध नहीं है तो कालम में (–) डैश लगाया गया है और उसके बाद ही कोष्ठक में ग्राम से जितनी दूरी पर सुविधाएं उपलब्ध हैं मोटे तौर पर वह दूरी इस प्रकार दर्ज की गई है –5 कि.मी.,5–10 कि. मी. तक या 10+ कि.मी.) Amenities available (if not available within the village, a dash (—) is shown in the column and next to it in brackets, the distance in broad ranges viz–5 kms, 5-10 kms and 10+kms of the nearest place where the facility is available is given). | | | | | | |
|---|---|---|---|---|---|---|---|---|---|
| | | | | शैक्षणिक Educational | चिकित्सा Medical | पीने का पानी Drinking water (Potable) | डाक और तार Post and Telegraph | बाजार/हाट का दिन/कि दिन यदि कोई हो Day or days of the market/ hat if any | संचार व्यवस्था (बस स्टाप रेलवे स्टेशन,जल-मार्ग) Communica-tions(Bus-stop, railway station water way) |
| 1 | 2 | 3 | 4 | 5 | 6 | 7 | 8 | 9 | 10 |
| 121 | तिधरा | 334.00 | 337(42) | P(1) | –(5–10) | W | –(5–10) | –(5–10) | –(5–10) |
| 122 | कमल्ली | 277.00 | 145(13) | –(–5) | –(5–10) | W | –(5–10) | –(5–10) | –(5–10) |
| 123 | मढ़ी महीदपुर | 982.00 | 814(100) | –P(1) | –(5–10) | W | –(5–10) | –(5–10) | –(5–10) |
| 124 | बेलखेड़ी | 362.00 | 165(22) | –(–5) | –(–5) | W | –(–5) | –(5–10) | –(–5) |
| 125 | पिपरोदा मेहदपुर | 662.00 | 425(58) | P(1) | –(–5) | W | –(–5) | –(5–10) | –(–5) |
| 126 | बडोरा | 523.00 | 191(21) | –(–5) | –(–5) | W | –(–5) | –(5–10) | –(–5) |
| 127 | दिलहू | 312.00 | .. | .. | वीरान | .. | .. | .. | .. |
| 128 | दहेला | 340.00 | 283(44) | –(–5) | –(–5) | W | –(–5) | –(5–10) | –(–5) |
| 129 | हुवनपुर | 122.00 | .. | .. | वीरान | .. | .. | .. | .. |
| 130 | पिपरेमरा | 1,050.00 | 1,050(160) | P(1)M(1) | –(10+) | W | PO | –(–5) | –(–5) |
| 131 | धुरी | 880.00 | 1,089(178) | P(1)M(1) | –(10+) | W | PO | Wednesday | –(–5) |
| 132 | भगवानपुर | 423.00 | 345(47) | P(1) | –(5–10) | W,R | –(5–10) | –(5–10) | –(5–10) |
| 133 | जोलन | 457.00 | 394(59) | P(1) | –(5–10) | W,R | –(–5) | –(5–10) | –(5–10) |
| 134 | चिरिया देवल | 1,195.00 | 650(89) | P(1) | –(5–10) | W,R | PO | –(5–10) | –(5–10) |
| 135 | जाजन खेड़ी | 600.00 | 1,108(160) | P(1) | –(–5) | W,R | –(–5) | –(10+) | –(5–10) |
| 136 | मेलवासा | 659.00 | 659(108) | P(1) | –(10+) | W | –(–5) | –(–5) | –(–5) |
| 137 | भोरा ईसागढ़ | 472.00 | 244(31) | –(–5) | –(10+) | W | –(–5) | –(–5) | –(–5) |
| 138 | जधरा मुहाल | 313.00 | .. | .. | वीरान | .. | .. | .. | .. |
| 139 | भोराज खेड़ी | 311.00 | .. | .. | वीरान | .. | .. | .. | .. |
| 140 | बानोरा | 428.00 | 425(66) | P(1) | –(10+) | W | –(–5) | –(–5) | –(–5) |

| ग्राम तक पहुंचने का मार्ग | निकटतम नगर एवं उसकी दूरी (कि.मी.) में | बिजली की सुविधा | मुख्य खाद्यान्न | भूमि उपयोग (अर्थात भूमि उपयोग की विभिन्न किस्मों के क्षेत्र हेक्टेयर में निकटतम दशमलव के दो स्थान तक) Land use (i.e. area under different types of Land use in hectares rounded upto 2 decimal places) | | | | | टिप्पणी धार्मिक ऐतिहासिक अथवा पुरातत्व महत्व के स्थलों सहित | ग्राम का नाम |
|---|---|---|---|---|---|---|---|---|---|---|
| | | | | वन | साधनों से सिंचित | गैर सिंचित | खेती के लिये उपलब्ध बन्जर (गौचर और चारागाहो सहित) | खेती के लिये अनुपलब्ध | | |
| Approach to village | Nearest town and distance (in kms) | Power supply | Staple food | Forest | Irrigated by source | Unirrigated | Culturable waste (including gauchar and groves) | Area not available for cultivation | Remarks including any place of religious, historical or archaeological interest | Name of Village |
| 11 | 12 | 13 | 14 | 15 | 16 | 17 | 18 | 19 | 20 | 2 |
| KR | Ashoknagar (50) | .. | Wheat, Jowar | .. | 1.00R | 214.00 | .. | 119.00 | .. | Tighra |
| KR | Ashoknagar (50) | .. | Wheat, Jowar | .. | .. | 183.00 | 40.00 | 54.00 | .. | Rusalli |
| KR | Ashoknagar (50) | .. | Wheat, Jowar | .. | 6.00R | 826.00 | 107.00 | 43.00 | T(3) | Madhi Hamidpur |
| KR | Ashoknagar (24) | .. | Wheat, Jowar | .. | 6.00 | 243.00 | 31.00 | 82.00 | T(1) | Belkhedi |
| KR | Ashoknagar (24) | .. | Wheat, Jowar | .. | 3.00 | 571.00 | 64.00 | 24.00 | T(3) | Piproda Mehadpur |
| KR | Ashoknagar (26) | .. | Wheat, Jowar | .. | 4.00 | 393.00 | 100.00 | 26.00 | T(1) | Badora |
| .. | .. | .. | .. | .. | .. | Uninhabited | .. | .. | .. | Dilahu |
| KR | Ashoknagar (21) | .. | Wheat, Jowar | .. | .. | 274.00 | 34.00 | 32.00 | .. | Dahela |
| .. | .. | .. | .. | .. | .. | Uninhabited | .. | .. | .. | Haiwatpur |
| KR | Ashoknagar (25) | EA | Wheat, Jowar | .. | 4.00 | 852.00 | 141.00 | 53.00 | T(7) | Pipresara |
| KR | Ashoknagar (19) | EA | Wheat, Jowar | .. | 8.00 | 743.00 | 88.00 | 41.00 | T(6) | Dhurra |
| KR | Ashoknagar (33) | .. | Wheat, Jowar | .. | 2.00 | 317.00 | 36.00 | 68.00 | .. | Bhagwanpur |
| KR | Ashoknagar (31) | .. | Wheat, Jowar | .. | 1.00 | 336.00 | 49.00 | 71.00 | .. | Tolan |
| KR | Ashoknagar (29) | ED | Wheat, Jowar | .. | .. | 786.00 | 241.00 | 168.00 | T(3) | Khiriya Dewat |
| KR | Ashoknagar (28) | ED | Wheat, Jowar | .. | 23.00 | 499.00 | 55.00 | 23.00 | T(3) | Jajan Khedi |
| KR | Ashoknagar (51) | .. | Wheat, Jowar | .. | 3.00 | 533.00 | 92.00 | 31.00 | T(4) | Bhelwasa |
| KR | Ashoknagar (51) | .. | Wheat, Jowar | .. | 2.00 | 365.00 | 87.00 | 18.00 | T(2) Gufa(1) | Bhora Isagarh |
| .. | .. | .. | .. | .. | .. | Uniuhabited | | .. | .. | Jaghra Muhal |
| .. | .. | .. | .. | .. | .. | Uninhabited | | .. | .. | Bhoraj Khedi |
| KR | Ashoknagar (52) | .. | Wheat, Jowar | .. | 2.00 | 320.00 | 71.00 | 35.00 | .. | Banora |

| स्थानीय ग्राम का नाम कोड नम्बर | ग्राम का कुल क्षेत्रफल (हेक्टेयर में) | कुल जनसंख्या एवं परिवारों की संख्या | उपलब्ध जन-सुविधाएं (यदि ग्राम में सुविधाएं उपलब्ध नहीं है तो कालम में (-) डैश लगाया गया है और उसके बाद ही कोष्ठक में ग्राम से जितनी दूरी पर सुविधाएं उपलब्ध हैं मोटे तौर पर वह दूरी इस प्रकार दर्ज की गई है -5 कि.मी.,5-10 कि. मी. तक या 10+ कि.मी.) Amenities available (if not available within the village, a dash (—) is shown in the column and next to it in brackets, the distance in broad ranges viz-5 kms, 5-10 kms and 10+kms of the nearest place where the facility is available is given). | | | | | | |
|---|---|---|---|---|---|---|---|---|
| Location code number | Name of Village | Total area of the village (in hectares) | Total population and number of households | शैक्षणिक Educational | चिकित्सा Medical | पीने का पानी Drinking water (Potable) | डाक और तार Post and Telegraph | बाजार/हाट का दिन/के दिन यदि कोई हो Day or days of the market/ hat if any | संचार व्यवस्था (बस स्टाप रेलवे स्टेशन,जल-मार्ग) Communications(Bus-stop, railway station water way) |
| 1 | 2 | 3 | 4 | 5 | 6 | 7 | 8 | 9 | 10 |
| 141 | मितपुरा | 225.00 | 147(20) | -(5-10) | -(10+) | W | -(5-10) | -(-5) | -(-5) |
| 142 | मिलपटी | 755.00 | 708(99) | P(1) | -(5-10) | W | -(5-10) | -(-5) | -(-5) |
| 143 | छिकरी | 752.00 | 601(89) | P(1) | -(-5) | W | -(-5) | -(-5) | -(-5) |
| 144 | पारमोल | 644.00 | 1202(177) | P(1),M(1) | O(1) | W | PO | Sunday | BS |
| 145 | मिरनी | 717.00 | 1245(229) | P(1) | -(10+) | W | -(-5) | -(5-10) | -(5-10) |
| 146 | ओखड़ी खेड़ा | 435.00 | 150(18) | -(-5) | -(10+) | W | -(-5) | -(5-10) | -(5-10) |
| 147 | छपरा | 1,203.00 | 1,329(200) | P(1),M(1) | -(5-10) | W | PO | -(5-10) | -(5-10) |
| 148 | ईदौर | 2,641.00 | 1,810(310) | P(1),M(1) | -(5-10) | W | PO | -(10+) | -(5-10) |
| 149 | गोपालपुर मुहाल | 310.00 | 274(55) | -(-5) | -(-5) | W | -(-5) | -(-5) | -(10+) |
| 150 | मकर्रा | 763.00 | 602(96) | P(1) | -(-5) | W,TK | -(-5) | -(-5) | -(10+) |
| 151 | कमलावदा | 343.00 | 95(14) | -(-5) | -(-5) | W | -(-5) | -(-5) | -(10+) |
| 152 | अन्छोरा चुखरू | 381.00 | .. | .. | बीरान | .. | .. | .. | |
| 153 | कदवाया | 1,090.00 | 2,191(328) | P(1),M(1) | D(1) | W | PO | -(-5) | -(10+) |
| 154 | केशोपुर | 161.00 | 223(29) | -(-5) | -(-5) | W | -(-5) | -(5-10) | -(-5) |
| 155 | पलकाटोरी ईसागढ़ | 386.00 | 190(27) | -(-5) | -(-5) | W | -(-5) | -(5-10) | -(-5) |
| 156 | गोविन्दनगर | 430.00 | 200(35) | -(-5) | -(-5) | W | -(-5) | -(5-10) | -(-5) |
| 157 | मन्हेटी | 867.00 | 539(87) | P(1) | -(5-10) | W | -(5-10) | -(5-10) | -(5-10) |
| 158 | महुवन | 1,858.00 | 983(158) | P(1) | -(5-10) | W | -(5-10) | -(5-10) | -(5-10) |
| 159 | बुढ़िया | 311.00 | 173(27) | -(-5) | -(-5) | W | -(5-10) | -(5-10) | -(5-10) |
| 160 | अन्धोरा दीवान | 913.00 | 628(99) | P(1) | -(5-10) | W | -(5-10) | -(5-10) | -(5-10) |

| ग्राम तक पहुंचने का मार्ग | निकटतम नगर एवं उसकी दूरी (कि.मी.) में | बिजली की सुविधा | मुख्य खाद्यान्न | भूमि उपयोग (अर्थात भूमि उपयोग की विभिन्न किस्मों के क्षेत्र हेक्टेयर में निकटतम दशमलव के दो स्थान तक) Land use (i.e. area under different types of Land use in hectares rounded upto 2 decimal places) | | | | | टिप्पणी धार्मिक ऐतिहासिक अथवा पुरातत्व महत्व के स्थलों सहित | ग्राम का नाम |
|---|---|---|---|---|---|---|---|---|---|---|
| | | | | वन | साधनों से सिंचित | गैर सिंचित | खेती के लिये उपलब्ध बन्जर (गौचर और चारागाहों सहित) | खेती के लिये अनुपलब्ध | | |
| Approach to village | Nearest town and distance (in kms) | Power supply | Staple food | Forest | Irrigated by source | Unirrigated | Culturable waste (including gauchar and groves) | Area not available for cultivation | Remarks including any place of religious, historical or archaeological interest | Name of Village |
| 11 | 12 | 13 | 14 | 15 | 16 | 17 | 18 | 19 | 20 | 2 |
| KR | Ashoknagar (53) | .. | Wheat, Jowar | .. | 1.00 | 135.00 | 42.00 | 47.00 | .. | Mintpura |
| KR | Ashoknagar (51) | .. | Wheat, Jowar | .. | .. | 633.00 | 89.00 | 33.00 | M(1), T(3) | Silpati |
| KR | Ashoknagar (50) | .. | Wheat, Jowar | .. | .. | 633.00 | 89.00 | 30.00 | T(2) | Chhikari |
| PR | Ashoknagar (48) | .. | Wheat, Jowar | .. | 8.00 | 516.00 | 82.00 | 38.00 | T(2) | Parsol |
| KR | Ashoknagar (49) | .. | Wheat, Jowar | .. | 1.00W | 598.00 | 78.00 | 40.00 | .. | Sirni |
| KR | Ashoknagar (49) | .. | Wheat, Jowar | .. | 5.00R | 347.00 | 54.00 | 29.00 | T(1) | Okhadi Kheda |
| KR | Ashoknagar (46) | .. | Wheat, Jowar | .. | 1.00R | 980.00 | 133.00 | 89.00 | .. | Chhapra |
| KR | Ashoknagar (51) | .. | Wheat, Jowar | .. | 10.00 | 2,000 1.00 | 347.00 | 283.00 | .. | Indor |
| KR | Ashoknagar (54) | .. | Wheat, Jowar | .. | 66.00GC | 230.00 | .. | 14.00 | T(2) | Gopalpur Muhal |
| KR | Ashoknagar (53) | .. | Wheat, Jowar | .. | 14.00GC | 539.00 | 109.00 | 101.00 | .. | Sakarra |
| KR | Ashoknagar (52) | .. | Wheat, Jowar | .. | 107.00GC | 173.00 | 18.00 | 45.00 | .. | Kamlawada |
| .. | .. | .. | .. | .. | .. | Uninhabited | .. | .. | .. | Anghora Chakhara |
| KR | Ashoknagar (52) | .. | Wheat, Jowar | .. | 31.00GC | 825.00 | 98.00 | 136.00 | .. | Kadwaya |
| KR | Ashoknagar (50) | .. | Wheat, Jowar | .. | .. | 123.00 | 21.00 | 17.00 | .. | Keshopur |
| KR | Ashoknagar (50) | .. | Wheat, Jowar | .. | .. | 256.00 | 67·00 | 63.00 | .. | Palkatori Isagarh |
| KR | Ashoknagar (50) | .. | Wheat, Jowar | .. | .. | 355.00 | 52.00 | 23.00 | T(1) | Govindnagar |
| KR | Ashoknagar (49) | .. | Wheat, Jowar | 85.00 | .. | 611.00 | 80.00 | 91.00 | T(1) | Manheti |
| KR | Ashoknagar (48) | .. | Wheat, Jowar | .. | .. | 1,484.00 | 210.00 | 164.00 | T(2) | Mahuwan |
| KR | Ashoknagar (46) | .. | Wheat, Jowar | .. | 31.00 | 113.00 | 56.00 | 111.00 | .. | Budhiya |
| KR | Ashoknagar (46) | .. | Wheat, Jowar | .. | .. | 471.00 | 204.00 | 238.00 | T(2) | Anghora Diwan |

| स्थानीय कोड नम्बर Location code number | ग्राम का नाम Name of Village | ग्राम का कुल क्षेत्रफल (हेक्टेयर में) Total area of the village (in hectares) | कुल जनसंख्या एवं परिवारों की संख्या Total population and number of households | उपलब्ध जन-सुविधाएं (यदि ग्राम में सुविधाएं उपलब्ध नहीं है तो कालम में (–) डैश लगाया गया है और उसके बाद ही कोष्ठक में ग्राम से जितनी दूरी पर सुविधाएं उपलब्ध हैं मोटे तौर पर वह दूरी इस प्रकार दर्ज की गई है –5 कि.मी.,5–10 कि. मी. तक या 10+ कि.मी.) Amenities available (if not available within the village, a dash (—) is shown in the column and next to it in brackets, the distance in broad ranges viz–5 kms, 5-10 kms and 10+kms of the nearest place where the facility is available is given). | | | | | | |
|---|---|---|---|---|---|---|---|---|---|
| | | | | शैक्षणिक Educational | चिकित्सा Medical | पीने का पानी Drinking water (Potable) | डाक और तार Post and Telegraph | बाजार/हाट का दिन/के दिन यदि कोई हो Day or days of the market/ hat if any | संचार व्यवस्था (बस स्टाप रेलवे स्टेशन,जल-मार्ग) Communica-tions(Bus-stop, railway station water way) |
| 1 | 2 | 3 | 4 | 5 | 6 | 7 | 8 | 9 | 10 |
| 161 | माधोपुर (अन्धोरा दीवान) | 312.00 | 306(49) | –(5–10) | –(5–10) | W | –(10+) | –(10+) | –(10+) |
| 162 | किशनगढ़ | 547.00 | 53(9) | –(5–10) | –(5–10) | W | –(10+) | –(10+) | –(10+) |
| 163 | बलदेवपुर | 198.00 | 242(39) | –(–5) | –(5–10) | W | –(10+) | –(10+) | –(10+) |
| 164 | मुड़ेरी ईसागढ़ | 632.00 | 388(69) | P(1) | –(5–10) | W | –(10+) | –(10+) | –(10+) |
| 165 | देवकानी | 908.00 | 1(1) | –(5–10) | –(5–10) | W | –(5–10) | –(5–10) | –(5–10) |
| 166 | पिपरोदा बुजुर्ग | 109.00 | 71(14) | –(–5) | –(–5) | W | –(–5) | –(–5) | –(–5) |
| 167 | मोहचार | 1,099.00 | 617(100) | P(1) | –(–5) | W | –(–5) | –(–5) | –(–5) |
| 168 | बख्तर | 984.00 | 500(99) | P(1) | –(–5) | W | –(–5) | –(–5) | –(10+) |
| 169 | अगरई | 3,069.00 | 321(46) | P(1) | –(–5) | W | –(–5) | –(–5) | –(10+) |
| 170 | भेरोगढ़ | 279.00 | 173(28) | –(–5) | –(5–10) | W | –(5–10) | –(5–10) | –(10+) |
| 171 | राजगढ़ | 169.00 | 147(60) | –(–5) | –(–5) | W | –(–5) | –(–5) | –(10+) |
| 172 | भैंसरवास | 304.00 | 241(30) | –(–5) | –(5–10) | W | –(5–10) | –(5–10) | –(10+) |
| 173 | बगनरी | 643.00 | 428(62) | P(1) | –(5–10) | W | –(5–10) | –(5–10) | –(5–10) |
| 174 | रूपगढ़ | 402.00 | 38(16) | –(–5) | –(5–10) | W | –(5–10) | –(5–10) | –(5–10) |
| 175 | फुटेरा उर्फ नयागांव | 725.00 | 421(75) | P(1) | –(5–10) | W | –(5–10) | –(5–10) | –(5–10) |
| 176 | पिपरिया ईसागढ़ | 1,156.00 | 205(42) | –(–5) | –(5–10) | W | –(5–10) | –(5–10) | –(5–10) |
| 177 | खिरिया भरका | 551.00 | 158(30) | –(–5) | –(10+) | W | –(10+) | –(10+) | –(10+) |
| 178 | श्यामगढ़ | 469.00 | 58(10) | –(–5) | –(10+) | W | –(10+) | –(10+) | –(10+) |
| 179 | ईसागढ़ | 2,525.00 | 6,251(1,059) | P(1),M(1), PUC(1) | PHC(1) | W,T,TK | PTO | Saturday | BS |
| 180 | मामौन | 2,066.00 | 835(152) | P(1) | –(10+) | W | –(10+) | –(10+) | –(10+) |

## Amenities and Land use — Ashoknagar Tahsil

| ग्राम तक पहुंचने का मार्ग | निकटतम नगर एवं उसकी दूरी (कि.मी.) में | बिजली की सुविधा | मुख्य खाद्यान्न | भूमि उपयोग (अर्थात भूमि उपयोग की विभिन्न किस्मों के क्षेत्र हेक्टेयर में निकटतम दशमलव के दो स्थान तक) Land use (i.e. area under different types of Land use in hectares rounded upto 2 decimal places) | | | | | टिप्पणी धार्मिक ऐतिहासिक अथवा पुरातत्व महत्व के स्थलों सहित | ग्राम का नाम |
|---|---|---|---|---|---|---|---|---|---|---|
| | | | | वन | साधनों से सिंचित | गैर सिंचित | खेती के लिये उपलब्ध बन्जर (गौचर और चारागाहो सहित) | खेती के लिये अनुपलब्ध | Remarks including any place of religious, historical or archaeological interest | |
| Approach to village | Nearest town and distance (in kms) | Power supply | Staple food | Forest | Irrigated by source | Unirrigated | Culturable waste (including gauchar and groves) | Area not available for cultivation | | Name of Village |
| 11 | 12 | 13 | 14 | 15 | 16 | 17 | 18 | 19 | 20 | 2 |
| KR | Ashoknagar (48) | .. | Wheat, Jowar | .. | .. | 236.00 | 51.00 | 25.00 | .. | Madhopur (Anghora Diwan) |
| KR | Ashoknagar (49) | .. | Wheat, Jowar | .. | .. | 190.00 | 194.00 | 163.00 | .. | Kishangarh |
| KR | Ashoknagar (48) | .. | Wheat, Jowar | .. | .. | 159.00 | 28.00 | 11.00 | .. | Baldevpur |
| KR | Ashoknagar (47) | .. | Wheat, Jowar | 441.00 | .. | 92.00 | 23.00 | 76.00 | .. | Munderi Isagarh |
| KR | Ashoknagar (41) | .. | Wheat, Jowar | 625.00 | .. | 239.00 | 30.00 | 14.00 | Temple | Devkani |
| KR | Ashoknagar (38) | .. | Wheat, Jowar | .. | .. | 85.00 | 16.00 | 8.00 | .. | Piproda Buzurg |
| KR | Ashoknagar (39) | .. | Wheat, Jowar | 808.00 | .. | 199.00 | 40.00 | 52.00 | .. | Mohchar |
| KR | Ashoknagar (51) | .. | Wheat, Jowar | .. | .. | 323.00 | 218.00 | 443.00 | .. | Bakhtar |
| KR | Ashokhagar (50) | .. | Wheat, Jowar | 1,567.00 | .. | 249.00 | 177.00 | 1,076.00 | .. | Agrai |
| KR | Ashoknagar (48) | .. | Wheat, Jowar | .. | 4.00 | 124.00 | 30.00 | 121.00 | .. | Bhenrogarh |
| KR | Ashoknagar (47) | .. | Wheat, Jowar | .. | .. | 119.00 | 34.00 | 16.00 | T(2) | Rajgarh |
| KR | Ashoknagar (46) | .. | Wheat, Jowar | .. | 1.00 | 87.00 | 84.00 | 132.00 | .. | Bhensarwas |
| KR | Ashoknagar (44) | .. | Wheat, Jowar | .. | .. | 176.00 | 79.00 | 388.00 | .. | Baganari |
| KR | Ashoknagar (45) | .. | Wheat, Jowar | .. | .. | 324.00 | 46.00 | 32.00 | .. | Roopgarh |
| KR | Ashoknagar (42) | .. | Wheat, Jowar | 294.00 | .. | 161.00 | 170.00 | 100.00 | .. | Futera Alias Nayagaon |
| KR | Ashoknagar (46) | .. | Wheat, Jowar | 555.00 | .. | 176.00 | 260.00 | 165.00 | .. | Pjpayira Isagarh |
| KR | Ashoknagar (48) | .. | Wheat, Jowar | 71.00 | .. | 43.00 | 56.00 | 381.00 | .. | Khiriya Bharka |
| KR | Ashoknagar (47) | .. | Wheat, Jowar | 349.00 | .. | 21.00 | 21.00 | 78.00 | .. | Shyamgarh |
| PR | Ashoknagar (36) | EA | Wheat, Jowar | 873.00 | 50.00 | 921.00 | 103.00 | 578.00 | T(2), N(50) | Isagarh |
| KR | Ashoknagar (48) | .. | Wheat, Jowar | 954.00 | 16.00 | 479.00 | 218.00 | 399.00 | .. | Mamon |

| स्थानीय कोड नम्बर | ग्राम का नाम | ग्राम का कुल क्षेत्रफल (हेक्टेयर में) | कुल जनसंख्या एवं परिवारों की संख्या | उपलब्ध जन-सुविधाएं (यदि ग्राम में सुविधाएं उपलब्ध नहीं है तो कालम में (–) डैश लगाया गया है और उसके बाद ही कोष्ठक में ग्राम से जितनी दूरी पर सुविधाएं उपलब्ध हैं मोटे तौर पर वह दूरी इस प्रकार दर्ज की गई है –5 कि.मी.,5–10 कि. मी. तक या 10+ कि.मी.)<br>Amenities available (if not available within the village, a dash (—) is shown in the column and next to it in brackets, the distance in broad ranges viz–5 kms, 5-10 kms and 10+kms of the nearest place where the facility is available is given). | | | | | |
|---|---|---|---|---|---|---|---|---|---|
| Location code number | Name of Village | Total area of the village (in hectares) | Total population and number of households | शैक्षणिक Educational | चिकित्सा Medical | पीने का पानी Drinking water (Potable) | डाक और तार Post and Telegraph | बाजार/हाट का दिन/कि दिन यदि कोई हो Day or days of the market/ hat if any | संचार व्यवस्था (बस स्टाप रेलवे स्टेशन,जल-मार्ग) Communications(Bus-stop, railway station water way) |
| 1 | 2 | 3 | 4 | 5 | 6 | 7 | 8 | 9 | 10 |
| 181 | बहेरिया उर्फ रूपनगर | 443.00 | 465(97) | –(–5) | H(1) | W,HP | –(–5) | –(–5) | –(–5) |
| 182 | आनदपुर | 364.00 | 1,207(88) | P(1),M(1) | D(1) | T,W | PTO | –(5–10) | –(5–10) |
| 183 | आकलोन | 418.00 | 805(177) | –(–5) | –(–5) | W | PO | –(–5) | –(–5) |
| 184 | नेथाई | 246.00 | 349(60) | –(–5) | –(–5) | W | –(–5) | –(5–10) | –(5–10) |
| 185 | इमझेरा | 1,079.00 | 417(72) | P(1) | –(5–10) | W | –(–5) | –(–5) | –(–5) |
| 186 | कुलवार | 271.00 | 507(81) | P(1) | –(–5) | W,HP | –(–5) | –(–5) | –(–5) |
| 187 | बृजपुरा | 330.00 | 178(29) | –(5) | –(–5) | W | –(–5) | –(–5) | –(–5) |
| 188 | शांतपुर | 385.00 | 339(34) | P(1) | –(–5) | W,HP | –(–5) | –(5–10) | –(5–10) |
| 189 | दयालपुर | 328.00 | 498(77) | –(–5) | –(–5) | W | –(–5) | –(–5) | –(5–10) |
| 190 | जमडेरा | 2,068.00 | 488(88) | P(1) | –(5–10) | W,TK | –(5–10) | –(5–10) | –(5–10) |
| 191 | वेहटा उर्फ गनेशखेड़ा | 646.00 | 368(56) | P(1) | –(–5) | W | –(–5) | –(5–10) | –(–5) |
| 192 | गहोरा | 1,516.00 | 2,526(391) | P(1),M(1) | –(–5) | W | PO | –(5–10) | –(–5) |
| 193 | ठेका | 779.00 | 541(92) | P(1) | –(–5) | W | –(–5) | –(–5) | BS |
| 194 | जंधार | 848.00 | 1,216(203) | P(1) | –(5–10) | W | PO | –(–5) | –(–5) |
| 195 | कोहरवास | 1,842.00 | 1,579(235) | P(1) | –(5–10) | W | –(–5) | –(5–10) | –(5–10) |
| 196 | भरोंली | 580.00 | 675(99) | P(1) | –(5–10) | W | –(–5) | –(5–10) | –(–5) |
| 197 | कोठार खेड़ी | 232.00 | 126(22) | –(–5) | –(5–10) | W | –(–5) | –(–5) | –(–5) |
| 198 | पचलाना | 601.00 | 599(89) | P(1) | –(10+) | W | –(–5) | –(–5) | –(–5) |
| 199 | बमनावर | 1,671.00 | 2,105(347) | P(1),M(1) | PHC(1) | W | PO | –(–5) | BS |
| 200 | बरोदिया ढाकोनी | 540.00 | 295(48) | –(–5) | –(5–10) | W | –(5–10) | –(5–10) | BS |

| ग्राम तक पहुंचने का मार्ग | निकटतम नगर एवं उसकी दूरी (कि.मी.) में | बिजली की सुविधा | मुख्य खाद्यान्न | भूमि उपयोग (अर्थात भूमि उपयोग की विभिन्न किस्मों के क्षेत्र हेक्टेयर में निकटतम दशमलव के दो स्थान तक) Land use (i.e. area under different types of Land use in hectares rounded upto 2 decimal places) | | | | | टिप्पणी धार्मिक ऐतिहासिक अथवा पुरातत्व महत्व के स्थानों सहित | ग्राम का नाम |
|---|---|---|---|---|---|---|---|---|---|---|
| | | | | वन | साधनों से सिंचित | गैर सिंचित | खेती के लिये उपलब्ध बन्जर (गौचर और चारागाहों सहित) | खेती के लिये अनुपलब्ध | | |
| Approach to village | Nearest town and distance (in kms) | Power supply | Staple food | Forest | Irrigated by source | Unirrigated | Culturable waste (including gauchar and groves) | Area not available for cultivation | Remarks including any place of religious, historical or archaeological interest | Name of Village |
| 11 | 12 | 13 | 14 | 15 | 16 | 17 | 18 | 19 | 20 | 2 |
| PR | Ashoknagar (35) | EA | Wheat, Jowar | .. | 34.00W | 339.00 | 49.00 | 21.00 | T(3),M(1), N(5) | Baheriya Roopnagar |
| PR | Ashoknagar (35) | EA | Wheat, Jowar | 108.00 | .. | 191.00 | 45.00 | 20.00 | N(265), M(2),C(5) | AnandPur |
| KR | Ashoknagar (35) | EA | Wheat, Jowar | .. | .. | 260.00 | 99.00 | 59.00 | T (1) | Aklon |
| PR | Ashoknagar (35) | .. | Wheat, Jowar | .. | 24.00 | 180.00 | 34.00 | 8.00 | T (1) | Nethai |
| KR | Ashoknagar (40) | .. | Wheat, Jowar | 751.00 | .. | 205.00 | 50.00 | 73 00 | .. | Imjhera |
| PR | Ashoknagar (30) | ED, AEg | Wheat, Jowar | .. | 7.00W | 200.00 | 41 00 | 23.00 | T(1) | Kulwar |
| KR | Ashoknagar (30) | .. | Wheat, Jowar | .. | 3.00 | 176.00 | 106.00 | 45.00 | .. | Brijpura |
| PR | Ashoknagar (35) | ED, EAg | Wheat, Jowar | .. | 47.00 | 239.00 | 79.00 | 20.00 | T(2), Temple | Shantpur |
| PR | Ashoknagar (36) | ED, EAg | Wheat, Jowar | .. | 10.00W | 258.00 | 52.00 | 8.00 | T(2) | Dayalpur |
| PR | Ashoknagar (37) | ED, EAg | Wheat, Jowar | 1,426.00 | 208.00 | 175.00 | 152.00 | 107.00 | T(3) | Jamdera |
| KR | Ashoknagar (40) | .. | Wheat, Jowar | 315.00 | .. | 236.00 | 45.00 | 50.00 | T(3) | Behata Ganesh Kheda |
| KR | Ashoknagar (39) | EA | Wheat, Jowar | .. | 10.00W | 1,178.00 | 243.00 | 85.00 | T(6) N(3) | Gahora |
| KR | Ashoknagar (43) | .. | Wheat, Jowar | .. | .. | 689.00 | 69.00 | 21.00 | .. | Theka |
| KR | Ashoknagar (45) | EAg | Wheat, Jowar | .. | .. | 735.00 | 87.00 | 26.00 | T(10) | Janghar |
| KR | Ashoknagar (38) | EAg | Wheat, Jowar | .. | 1.00W | 1,465.00 | 206.00 | 170.00 | T(1) | Koharkhedi |
| KR | Ashoknagar (32) | .. | Wheat, Jowar | .. | 1.00O | 431.00 | 93.00 | 55.00 | T(4) | Bharrou |
| KR | Ashoknagar (30) | .. | Wheat, Jowar | .. | 1.00 | 197.00 | 25.00 | 9.00 | .. | Kothar Khedi |
| KR | Ashoknagar (30) | .. | Wheat, Jowar | .. | .. | 453.00 | 75.00 | 73.00 | T(4) | Pachlana |
| PR | Ashoknagar (25) | ED, EO | Wheat, Jowar | .. | .. | 1,334.00 | 232.00 | 105.00 | M(1) T(4) | Bamnawar |
| PR | Ashoknagar (22) | .. | Wheat | .. | .. | 364.00 | 62.00 | 114.00 | .. | Barodiya Dhakoni |

| स्थानीय कोड नम्बर | ग्राम का नाम | ग्राम का कुल क्षेत्रफल (हेक्टेयर में) | कुल जनसंख्या एवं परिवारो की संख्या | उपलब्ध जन-सुविधाएं (यदि ग्राम में सुविधाएं उपलब्ध नहीं है तो कालम में (-) डैश लगाया गया है और उसके बाद ही कोष्ठक में ग्राम से जितनी दूरी पर सुविधाएं उपलब्ध हैं मोटे तौर पर वह दूरी इस प्रकार दर्ज की गई है -5 कि.मी.,5-10 कि. मी. तक या 10+ कि.मी.)<br>Amenities available (if not available within the village, a dash (—) is shown in the column and next to it in brackets, the distance in broad ranges viz-5 kms, 5-10 kms and 10+kms of the nearest place where the facility is available is given). | | | | | |
|---|---|---|---|---|---|---|---|---|---|
| | | | | शैक्षणिक | चिकित्सा | पीने का पानी | डाक और तार | बाजार/हाट का दिन/के दिन यदि कोई हो | संचार व्यवस्था (बस स्टाप रेलवे स्टेशन,जल-मार्ग) |
| Location code number | Name of Village | Total area of the village (in hectares) | Total population and number of households | Educational | Medical | Drinking water (Potable) | Post and Telegraph | Day or days of the market/ hat if any | Communications(Bus-stop, railway station water way) |
| 1 | 2 | 3 | 4 | 5 | 6 | 7 | 8 | 9 | 10 |
| 201 | कुमरिया | 285.00 | 176(23) | -(-5) | -(-5) | W | -(-5) | -(-5) | BS |
| 202 | नरसू खेड़ी | 522.00 | 506(72) | P(1) | H(1),HC(1) | W | PO | -(-5) | BS |
| 203 | ढाकोनी | 2,062.00 | 1,149(161) | P(1),M(1) | H(1) | W | PO | Monday | BS |
| 204 | कबीरी उर्फ रामनगर | 305.00 | 179(35) | O(1) | -(-5) | W | -(-5) | -(-5) | BS |
| 205 | कालीटोर | 581.00 | 531(85) | P(1) | -(-5) | W | -(-5) | -(-5) | BS |
| 206 | सरजापुर | 259.00 | 115(22) | -(-5) | -(5-10) | W | -(5-10) | -(5-10) | -(10+) |
| 207 | शंकरपुर | 1,501.00 | 383(59) | P(1) | -(5-10) | W | -(5-10) | -(5-10) | -(-5) |
| 208 | श्यामाटोरी | 1,094.00 | 491(78) | P(1) | -(-5) | W | -(-5) | -(5-10) | -(-5) |
| 209 | करोंदी | 169.00 | 193(27) | -(-5) | -(-5) | W | -(-5) | -(5-10) | -(-5) |
| 210 | शाहपुर | 520.00 | 87(12) | P(1) | -(-5) | W | -(-5) | -(-5) | -(-5) |
| 211 | लेहदपुर | 684.00 | 324(46) | -(-5) | -(-5) | W | -(-5) | -(-5) | -(-5) |
| 212 | ईमानपुर उर्फ ध्यानपुर | 219.00 | 436(73) | P(1) | -(5-10) | W,HP | -(5-10) | -(-5) | -(5-10) |
| 213 | पंचमपुर | 112.00 | .. | .. | वीरान | .. | .. | .. | .. |
| 214 | जगतपुर | 378.00 | 160(30) | -(-5) | -(5-10) | W | -(-5) | -(5-10) | -(5-10) |
| 215 | विजयपुरा | 404.00 | 320(43) | P(1) | -(-5) | W | -(-5) | -(5-10) | BS |
| 216 | गरेंठी | 547.00 | 444(52) | P(1) | -(-5) | W | -(-5) | -(5-01) | -(-5) |
| 217 | खमखेड़ी | 769.00 | 520(83) | P(1) | -(-5) | W | -(-5) | -(5-10) | -(-5) |
| 218 | रायपुर ढाकोनी | 207.00 | 6(1) | -(-5) | -(-5) | W | -(5-10) | -(5-10) | -(5-10) |
| 219 | सारस खेड़ी | 280.00 | 588(82) | P(1) | PHC(1) | W,HP | PO | -(5-10) | BS |
| 220 | खड़ेला | 275.00 | 61(7) | -(-5) | -(-5) | W,HP | -(-5) | -(5-10) | -(-5) |

## Amenities and Land use — Ashoknagar Tahsil

| ग्राम तक पहुंचने का मार्ग | निकटतम नगर एवं उसकी दूरी (कि.मी.) में | बिजली की सुविधा | मुख्य खाद्यान्न | भूमि उपयोग (अर्थात भूमि उपयोग की विभिन्न किस्मों के क्षेत्र हेक्टेयर में निकटतम दशमलव के दो स्थान तक) Land use (i.e. area under different types of Land use in hectares rounded upto 2 decimal places) | | | | | टिप्पणी धार्मिक ऐतिहासिक अथवा पुरातत्व महत्व के स्थलों सहित | ग्राम का नाम |
|---|---|---|---|---|---|---|---|---|---|---|
| | | | | वन | साधनों से सिंचित | गैर सिंचित | खेती के लिये उपलब्ध बन्जर (गौचर और चारागाहों सहित) | खेती के लिये अनुपलब्ध | | |
| Approach to village | Nearest town and distance (in kms) | Power supply | Staple food | Forest | Irrigated by source | Unirrigated | Culturable waste (including gauchar and groves) | Area not available for cultivation | Remarks including any place of religious, historical or archaeological interest | Name of Village |
| 11 | 12 | 13 | 14 | 15 | 16 | 17 | 18 | 19 | 20 | 2 |
| PR | Ashoknagar (24) | EAg | Wheat | .. | .. | 166.00 | 88.00 | 31.00 | .. | Kumariya |
| PR | Ashoknagar (27) | EAg | Wheat | .. | 226.00GC | 121.00 | 96.00 | 79.00 | T(4),N(2) | Narsu Khedi |
| PR | Ashoknagar (28) | EAg | Wheat | .. | 50.00GC | 1,064.00 | 292.00 | 656.00 | T(1),N(1) | Dhakoni |
| PR | Ashoknagar (29) | .. | Wheat | .. | 1.00 | 210.00 | 54.00 | 40.00 | T(3) | Kibiri alias Ramnagar |
| PR | Ahsoknagar (31) | .. | Wheat | .. | .. | 152.00 | 75.00 | 354.00 | .. | Kalitor |
| KR | Ahsoknagar (24) | .. | Wheat, Jowar | 163.00 | .. | 74.00 | 3.00 | 19.00 | .. | Sirajpur |
| PR | Chanderi (24) | EAg | Wheat, Jowar | 864.00 | .. | 194.00 | 18.00 | 425.00 | .. | Shankarpur |
| KR | Ashoknagar (28) | .. | Wheat, Jowar | .. | 73.00 | 400.00 | 49.00 | 572.00 | T(2) | Shyamatori |
| KR | Ashoknagar (29) | .. | Wheat, Jowar | .. | 64.00 | 48.00 | 39.00 | 18.00 | .. | Karondi |
| KR | Ashoknagar (29) | EAg | Wheat, Jowar | .. | .. | 302.00 | 68.00 | 150.00 | T(3) | Shahpur |
| KR | Ashoknagar (29) | EAg | Wheat, Jowar | .. | 5.00R | 378.00 | 63.00 | 238.00 | .. | Lehadpur |
| KR | Ashoknagar (18) | .. | Wheat, Jowar | .. | 1.00W | 183.00 | 20 00 | 15.00 | T(5) | Jamanpur alias Dhyanpur |
| .. | .. | .. | .. | .. | .. | Uninhabited | .. | .. | .. | Panchampur |
| KR | Ashoknagar (29) | .. | Wheat, Jowar | .. | 1.00O | 253.00 | 36.00 | 88.00 | T(1) | Jagatpur |
| PR | Ashoknagar (20) | ED | Wheat, Jowar | .. | .. | 327.00 | 36.00 | 41.00 | T(2) | Vijaypura |
| KR | Ashoknagar (23) | ED, EAg | Wheat, Jowar | .. | 1.00R | 486.00 | 40.00 | 20.00 | T(1) | Garenthi |
| KR | Ashoknagar (20) | ED, EAg | Wheat, Jowar | .. | .... | 503.00 | 52.00 | 214.00 | T(3) | Kham Khedi |
| KR | Ashoknagar (25) | .. | Wheat | .. | .. | 113.00 | 59.00 | 35.00 | .. | Raipur Dhakoni |
| PR | Ashoknagar (18) | ED, EAg | Wheat, Jowar | .. | 1.00W | 230.00 | 27.00 | 22.00 | T(2) | Saras Khedi |
| KR | Ashoknagar (21) | .. | Wheat, Jowar | .. | .. | 172.00 | 13.00 | 90.00 | .. | Khadela |

| स्थानीय कोड नम्बर Location code number | ग्राम का नाम Name of Village | ग्राम का कुल क्षेत्रफल (हेक्टेयर में) Total area of the village (in hectares) | कुल जनसंख्या एवं परिवारों की संख्या Total population and number of households | उपलब्ध जन-सुविधाएं (यदि ग्राम में सुविधाएं उपलब्ध नहीं है तो कालम में (–) डैश लगाया गया है और उसके बाद ही कोष्ठक में ग्राम से जितनी दूरी पर सुविधाएं उपलब्ध हैं मोटे तौर पर वह दूरी इस प्रकार दर्ज की गई है –5 कि.मी.,5–10 कि. मी. तक या 10+ कि.मी.) Amenities available (if not available within the village, a dash (—) is shown in the column and next to it in brackets, the distance in broad ranges viz–5 kms, 5-10 kms and 10+kms of the nearest place where the facility is available is given). | | | | | | |
|---|---|---|---|---|---|---|---|---|---|
| | | | | शैक्षणिक Educational | चिकित्सा Medical | पीने का पानी Drinking water (Potable) | डाक और तार Post and Telegraph | बाजार/हाट का दिन/के दिन यदि कोई हो Day or days of the market/ hat if any | संचार व्यवस्था (बस स्टाप रेलवे स्टेशन,जल-मार्ग) Communications(Bus-stop, railway station water way) |
| 1 | 2 | 3 | 4 | 5 | 6 | 7 | 8 | 9 | 10 |
| 221 | पिपरिया ढाकोनी | 365.00 | 446(74) | P(1) | –(5–10) | W | –(5–10) | –(5–10) | –(5–10) |
| 222 | मारु खेड़ी | 214.00 | 121(22) | –(–5) | –(10+) | W | –(–5) | –(–5) | –(5–10) |
| 223 | परासरी ईसागढ़ | 364.00 | 571(89) | P(1) | –(10+) | W | –(–5) | –(–5) | –(5–10) |
| 224 | चंदन बेहटा | 241.00 | 234(35) | –(–5) | –(10+) | W | –(–5) | –(–5) | –(5–10) |
| 225 | पाकरोड़ | 516.00 | 556(72) | P(1) | –(10+) | W | –(–5) | –(5–10) | –(10+) |
| 226 | मूड़रा ढाकोनी | 213.00 | .. | .. | वीरान | .. | .. | .. | .. |
| 227 | बहेरिया ढाकोनी | 427.00 | 212(30) | –(–5) | –(10+) | W | –(5–10) | –(5–10) | –(10+) |
| 228 | जनोदा | 498.00 | 589(97) | P(1) | –(–5) | W | –(–5) | –(10+) | –(10+) |
| 229 | भिया खेड़ी | 114.00 | 86(16) | –(–5) | –(5–10) | W | –(–5) | –(–5) | –(5–10) |
| 230 | बायबेनी | 444.00 | 381(60) | P(1) | –(5–10) | W | –(–5) | –(–5) | –(5–10) |
| 231 | पाठखेड़ा | 514.00 | 1,025(164) | P(1) | –(5–10) | W | –(–5) | Tuesday | –(5–10) |
| 232 | महसूती | 184.00 | 656(93) | –(–5) | –(5–10) | W | –(–5) | –(–5) | –(5–10) |
| 233 | हैदर | 808.00 | 147(38) | P(1),M(1) | –(10+) | W | PO | –(–5) | –(10+) |
| 234 | मढी ललोई | 288.00 | 997(147) | –(–5) | –(10+) | W | –(–5) | –(–5) | –(10+) |
| 235 | खिरिया गुम | 136.11 | 61(13) | –(–5) | –(10+) | W | –(5–10) | –(10+) | –(10+) |
| 236 | नानकपुर मुहाल | 376.76 | 58(7) | –(–5) | –(10+) | R,HP | –(5–10) | –(10+) | –(10+) |
| 237 | बाबूपुर मुहाल | 553.61 | 193(29) | –(–5) | –(10+) | W | –(–5) | –(10+) | –(10+) |
| 238 | छपराई खालसा | 132.19 | 140(18) | –(–5) | –(10+) | W | –(–5) | –(10+) | –(10+) |
| 239 | गरौली | 514.93 | 617(98) | P(1) | –(10+) | W | –(–5) | –(10+) | –(10+) |
| 240 | बिजोरी | 258.95 | 304(47) | –(–5) | –(10+) | W | –(–5) | –(10+) | –(10+) |

| ग्राम तक पहुंचने का मार्ग | निकटतम नगर एवं उसकी दूरी (कि.मी.) में | बिजली की सुविधा | मुख्य खाद्यान्न | भूमि उपयोग (अर्थात भूमि उपयोग की विभिन्न किस्मों के क्षेत्र हेक्टेयर में निकटतम दशमलव के दो स्थान तक) Land use (i.e. area under different types of Land use in hectares rounded upto 2 decimal places) | | | | | टिप्पणी धार्मिक ऐतिहासिक अथवा पुरातत्व महत्व के स्थलों सहित | ग्राम का नाम |
|---|---|---|---|---|---|---|---|---|---|---|
| | | | | वन | साधनों से सिंचित | गैर सिंचित | खेती के लिये उपलब्ध बन्जर (गौचर और चारागाहो सहित) | खेतो के लिये अनुपलब्ध | | |
| Approach to village | Nearest town and distance (in kms) | Power supply | Staple food | Forest | Irrigated by source | Unirrigated | Culturable waste (including gauchar and groves) | Area not available for cultivation | Remarks including any place of religious, historical or archaeological interest | Name of Village |
| 11 | 12 | 13 | 14 | 15 | 16 | 17 | 18 | 19 | 20 | 2 |
| KR | Ashoknagar (22) | .. | Wheat, Jowar | .. | 1.00W | 240.00 | 38.00 | 86.00 | T(1) | Pipariya Dhakoni |
| KR | Ashoknagar (17) | .. | Wheat, Jowar | .. | 1.00 | 182.00 | 25·00 | 6.00 | .. | Maru Khedi |
| KR | Ashoknagar (16) | ED | Wheat, Jowar | .. | 5.00 | 284.00 | 52.00 | 23.00 | T(2) | Parasari Isagarh |
| KR | Ashoknagar (16) | ED,EAg | Wheat, Jowar | .. | 10.00 | 178.00 | 34.00 | 19.00 | T(2) | Chandan Behata |
| KR | Ashoknagar (16) | .. | Wheat Jowar | .. | .. | 376.00 | 100.00 | 40.00 | .. | Pakroad |
| .. | .. | .. | .. | .. | .. | Uninhabited | .. | .. | .. | Mudra Dhakoni |
| KR | Ashoknagar (19) | .. | Wheat, Jowar | .. | .. | 321.00 | 70.00 | 36.00 | .. | Baheriya Dhakoni |
| KR | Ashoknagar (22) | .. | Wheat, Jowar | .. | 6.00 | 395.00 | 72.00 | 25.00 | T(2) | Janoda |
| KR | Ashoknagar (21) | ED | Wheat, Jowar | .. | 5.00R | 78.00 | 22.00 | 2.00 | T(2),C(1) | Bhiyan Khedi |
| KR | Ashoknagar (20) | .. | Wheat, Jowar | .. | 14.00R | 358.00 | 35.00 | 37.00 | .. | Baybeni |
| KR | Ashoknagar (22) | ED | Wheat, Jowar | .. | 12.00R | 422.00 | 53.00 | 27.00 | .. | Pathkheda |
| KR | Ashoknagar (22) | .. | Wheat, Jowar | .. | .. | 136.00 | 30.00 | 18.00 | T(1) | Sahsooti |
| KR | Ashoknagar (20) | .. | Wheat, Jowar | .. | 24.00 | 618.00 | 84.00 | 82.00 | T(1) | Haidar |
| KR | Ashoknagar (15) | .. | Wheat, Jowar | .. | 5.00R | 184.00 | 86.00 | 13.00 | .. | Marhi Laloi |
| PR | Ashoknagar (18) | ED,EAg | Wheat, Jowar | .. | 17.64 | 93.10 | 2.94 | 22.43 | T(3) | Khiriya Gum |
| PR | Ashoknagar (15) | EAg | Wheat, Jowar | .. | 16.70R | 288.46 | 2.21 | 69.39 | .. | Nanakpur Muhal |
| KR | Ashoknagar (15) | .. | Wheat, Jowar | .. | 2.23R | 277.00 | 106.34 | 168.04 | T(2) | Babupur Muhal |
| KR | Ashoknagar (12) | .. | Wheat, Jowar | .. | .. | 105.47 | 00.50 | 26.22 | .. | Chhapari Khalsa |
| KR | Ashoknagar (15) | .. | Wheat, Jowar | .. | 6.70 | 416.87 | 14.25 | 77.11 | T(4) | Garroti |
| KR | Ashoknagar (12) | .. | Wheat, Jowar | .. | .. | 229.50 | 1.77 | 27.68 | T(1) | Bijori |

| स्थानीय कोड नम्बर | ग्राम का नाम | ग्राम का कुल क्षेत्रफल (हेक्टेयर में) | कुल जनसंख्या एवं परिवारों की संख्या | उपलब्ध जन-सुविधाएं (यदि ग्राम में सुविधाएं उपलब्ध नहीं है तो कालम में (-) डैश लगाया गया है और उसके बाद ही कोष्ठक में ग्राम से जितनी दूरी पर सुविधाएं उपलब्ध हैं मोटे तौर पर वह दूरी इस प्रकार दर्ज की गई है -5 कि.मी.,5-10 कि. मी. तक या 10+ कि.मी.)<br>Amenities available (if not available within the village, a dash (—) is shown in the column and next to it in brackets, the distance in broad ranges viz-5 kms, 5-10 kms and 10+kms of the nearest place where the facility is available is given). | | | | | |
|---|---|---|---|---|---|---|---|---|---|
| Location code number | Name of Village | Total area of the village (in hectares) | Total population and number of households | शैक्षणिक<br>Educational | चिकित्सा<br>Medical | पीने का पानी<br>Drinking water (Potable) | डाक और तार<br>Post and Telegraph | बाजार/हाट का दिन/के दिन यदि कोई हो<br>Day or days of the market/ hat if any | संचार व्यवस्था (बस स्टाप रेलवे स्टेशन,जल-मार्ग)<br>Communications(Bus-stop, railway station water way) |
| 1 | 2 | 3 | 4 | 5 | 6 | 7 | 8 | 9 | 10 |
| 241 | बमूरिया फूट | 399.12 | 534(83) | P(1) | -(10+) | W | -(5) | -(10+) | -(10+) |
| 242 | डगोरा फूट | 525.24 | 557(90) | P(1) | -(10+) | W | PO | -(10+) | -(10+) |
| 243 | खमतला | 237.54 | 96(18) | -(-5) | -(5-10) | W | -(-5) | -(5-10) | BS |
| 244 | फुटेरा | 925.73 | 817(135) | P(1) | -(10+) | W | -(-5) | -(10+) | BS |
| 245 | छीर खेड़ा | 298.74 | 386(62) | P(1) | -(10+) | W,HP | -(10+) | -(10+) | BS |
| 246 | पाकोन | 416.53 | 346(47) | P(1) | -(10+) | W | -(-5) | -(10+) | BS |
| 247 | हिनोतिया फूट | 615.33 | 416(66) | P(1) | -(10+) | W | -(10+) | -(10+) | BS |
| 248 | रुहाना | 450.32 | 535(85) | P(1) | -(10+) | W | -(-5) | -(-5) | -(-5) |
| 249 | गोविन्दपुर | 369.00 | 117(19) | -(-5) | -(10+) | W | -(5-10) | -(5-10) | -(-5) |
| 250 | सेमर खेड़ी | 528.57 | 531(82) | P(1) | -(10+) | W | -(5-10) | -(5-10) | -(-5) |
| 251 | रानतला | 646.07 | 771(116) | P(1),M(1) | -(10+) | W | -(-5) | -(-5) | -(-5) |
| 252 | पाटई | 309.34 | 225(38) | P(1) | -(10+) | W | -(-5) | -(-5) | -(-5) |
| 253 | बामोरी ललोई | 241.94 | 353(41) | -(-5) | -(10+) | W | -(-5) | -(-5) | -(-5) |
| 254 | अमाटी नई सराय | 275.73 | 325(53) | -(-5) | D(1) | W,HP | -(10+) | -(-5) | -(-5) |
| 255 | छैलाई | 326.62 | 287(42) | -(5-10) | -(10+) | W,HP | -(10+) | -(-5) | -(5-10) |
| 256 | महाना | 473.92 | 792(129) | P(1) | -(10+) | W,HP | -(10+) | -(5-10) | -(-5) |
| 257 | बमूरिया नई सराय | 819.49 | 687(119) | P(1) | -(10+) | W,HP | -5-(10) | -(10+) | -(-5) |
| 258 | कुरायला | 372.01 | 377(56) | P(1) | -(-5) | W | -(-5) | -(5-10) | BS |
| 259 | सिहार | 243.96 | 196(30) | -(-5) | -(-5) | W | -(-5) | -(5-10) | BS |
| 260 | अम्हेरा | 256.00 | 256(27) | -(-5) | -(-5) | W | -(-5) | -(5-10) | BS |

## Amenities and Land use — Ashoknagar Tahsil

| ग्राम तक पहुंचने का मार्ग | निकटतम नगर एवं उसकी दूरी (कि.मी.) में | बिजली की सुविधा | मुख्य खाद्यान्न | भूमि उपयोग (अर्थात भूमि उपयोग की विभिन्न किस्मों के क्षेत्र हेक्टेयर में निकटतम दशमलव के दो स्थान तक) Land use(i.e. area under different types of Land use in hectares rounded upto 2 decimal places) | | | | | टिप्पणी धार्मिक ऐतिहासिक अथवा पुरातत्व महत्व के स्थलों सहित | ग्राम का नाम |
|---|---|---|---|---|---|---|---|---|---|---|
| | | | | वन | साधनों से सिंचित | गैर सिंचित | खेती के लिये उपलब्ध बन्जर (गौचर और चारागाहो सहित) | खेती के लिये अनुपलब्ध | | |
| Approach to village | Nearest town and distance (in kms) | Power supply | Staple food | Forest | Irrigated by source | Unirrigated | Culturable waste (including gauchar and groves) | Area not available for cultivation | Remarks including any place of religious, historical or archaeological interest | Name of Village |
| 11 | 12 | 13 | 14 | 15 | 16 | 17 | 18 | 19 | 20 | 2 |
| KR | Ashoknagar (12) | .. | Wheat, Jowar | .. | .. | 302.18 | 32.38 | 64.56 | T(2) | Bamooriya Foot |
| KR | Ashoknagar (12) | .. | Wheat, Jowar | .. | 0.04R | 450.98 | 7.17 | 67.05 | T(12) | Dangora Foot |
| KR | Ashoknagar (15) | ED, EAg | Wheat, Jowar | .. | 1.26O | 142.87 | 5.15 | 88.26 | T(2) | Khamtala |
| KR | Ashoknagar (12) | .. | Wheat, Jowar | .. | 1.45W | 730.55 | 143.09 | 50.64 | T(2) | Futera |
| KR | Ashoknagar (16) | .. | Wheat, Jowar | .. | 0.42W | 231.80 | 10.68 | 55.84 | T(3) | Chhir Kheda |
| KR | Ashoknagar (12) | .. | Wheat, Jowar | .. | 0.09W | 299.80 | 36.60 | 80.04 | .. | Pakon |
| KR | Ashoknagar (15) | .. | Wheat, Jowar | .. | .. | 439.06 | 34.30 | 141.97 | .. | Hinotiya Foot |
| KR | Ashoknagar (16) | .. | Wheat | .. | .. | 360·78 | 0.61 | 88.93 | T(2) | Ruhana |
| KR | Ashoknagar (17) | ED, EAg | Wheat | .. | 2.17W | 281.54 | 73.72 | 11.57 | T(2), M(1) | Govindpur |
| KR | Ashoknagar (16) | ED, EDg | Wheat | .. | .. | 417.27 | 6.76 | 104.54 | . | Semar Khedi |
| KR | Ashoknagar (15) | ED, EAg | Wheat | .. | 3.22 | 498.79 | 1.36 | 142.70 | T(3) | Rattala |
| KR | Ashoknagar (16) | ED, EAg | Wheat | .. | .. | 258.37 | 0.27 | 50.70 | T(3) | Patai |
| KR | Ashoknagar (15) | .. | Wheat | .. | .. | 189.34 | 0.12 | 52.48 | T(4) | Bamori Laloi |
| KR | Ashoknagar (15) | ED, EAg | Wheat, Jowar | .. | 6.84 | 200.14 | 14.67 | 54.08 | T(1) | Amahi Nai Saray |
| KR | Ashoknagar (15) | ED, EAg | Wheat, Jowar | .. | 2.73 | 269.33 | 8.48 | 46.08 | T(1) | Chhailai |
| KR | Ashoknagar (13) | ED, EAg | Wheat, Jowar | .. | 3.35 | 326.98 | 3.30 | 70.29 | T(1) | Mahana |
| KR | Ashoknagar (13) | ED, EAg | Wheat, Jowar | .. | 3.09 | 720.98 | 7.08 | 88.34 | T(3), M(1) | Bamuriya Nai Saray |
| KR | Ashoknagar (27) | .. | Wheat, Jowar | .. | 0.84 | 315.23 | 2.21 | 53.73 | T(1) | Kurayala |
| KR | Ashoknagar (23) | .. | Wheat, Jowar | .. | .. | 189.48 | 43.47 | 11.01 | T(12) | Sihar |
| KR | Ashoknagar (20) | .. | Wheat, Jowar | .. | .. | 204.16 | 2.91 | 48.93 | T(1) | Amhera |

| स्थानीय कोड नम्बर Location code number | ग्राम का नाम Name of Village | ग्राम का कुल क्षेत्रफल (हेक्टेयर में) Total area of the village (in hectares) | कुल जनसंख्या एवं परिवारों की संख्या Total population and number of households | उपलब्ध जन-सुविधाएं (यदि ग्राम में सुविधाएं उपलब्ध नहीं है तो कालम में (–) डैश लगाया गया है और उसके बाद ही कोष्ठक में ग्राम से जितनी दूरी पर सुविधाएं उपलब्ध हैं मोटे तौर पर वह दूरी इस प्रकार दर्ज की गई है –5 कि.मी.,5–10 कि. मी. तक या 10+ कि.मी.) Amenities available (if not available within the village, a dash (—) is shown in the column and next to it in brackets, the distance in broad ranges viz–5 kms, 5-10 kms and 10+kms of the nearest place where the facility is available is given). | | | | | |
|---|---|---|---|---|---|---|---|---|---|
| | | | | शैक्षणिक Educational | चिकित्सा Medical | पीने का पानी Drinking water (Potable) | डाक और तार Post and Telegraph | बाजार/हाट का दिन/के दिन यदि कोई हो Day or days of the market/ hat if any | संचार व्यवस्था (बस स्टाप रेलवे स्टेशन,जल-मार्ग) Communica–tions(Bus-stop, railway station water way) |
| 1 | 2 | 3 | 4 | 5 | 6 | 7 | 8 | 9 | 10 |
| 261 | दैरखा | 891.94 | 915(145) | P(1) | –(–5) | W,HP | PO | –(5–10) | BS |
| 262 | करहेरा | 415.50 | 413(54) | P(1) | –(–5) | W,HP | –(–5) | –(5–10) | BS |
| 263 | अजनेश्वर | 994.13 | 976(160) | P(1),M(1) | –(–5) | W,HP | PO | –(5–10) | BS |
| 264 | कड़ैमरा | 786.54 | 940(159) | P(1) | –(–5) | W,HP | –(–5) | –(5–10) | –(–5) |
| 265 | चौपड़ा महिदपुर | 118.98 | .. | .. | वीरान | .. | .. | .. | .. |
| 266 | कुकरेठा | 313.00 | 221(34) | –(–5) | –(–5) | W | –(–5) | –(5–10) | BS |
| 267 | सादोह | 1,071.00 | 900(154) | P(1) | –(–5) | W | –(–5) | –(5–10) | BS |
| 268 | महिदपुर | 693.00 | 2,010(296) | P(1),M(1) | D(1) | W,HP | PO | Saturday | BS |
| 269 | रांठ | 824.04 | 625(91) | P(1) | –(5–10) | W,HP | –(–5) | –(5–10) | BS |
| 270 | किरोंदा | 669.93 | 785(121) | P(1) | –(5–10) | W,HP | –(5–10) | –(5–10) | BS |
| 271 | ऊमरी | 672.70 | 703(118) | P(1) | –(5–10) | W | –(–5) | –(5–10) | BS |
| 272 | गिरवर खेडा | 253.48 | .. | .. | वीरान | .. | .. | .. | .. |
| 273 | गडरोली नई सराय | 292.65 | .. | .. | वीरान | .. | .. | .. | .. |
| 274 | बाहंगा | 945.04 | 1,008(153) | P(1) | –(5–10) | W,HP | –(–5) | –(5–10) | BS |
| 275 | गनयारी | 308.53 | 533(87) | P(1) | –(5–10) | W,HP | –(–5) | –(5–10) | BS |
| 276 | करमाही | 327.64 | 289(41) | –(–5) | –(5–10) | W | –(–5) | –(5–10) | BS |
| 277 | दियाधारी | 852.58 | 968(151) | P(1) | –(5–10) | W | –(–5) | –(5–10) | –(5–10) |
| 278 | गिजावट | 554.88 | 668(103) | P(1) | –(5–10) | W | –(5–10) | –(5–10) | –(5–10) |
| 279 | घिरिया तैल | 290.21 | 208(31) | P(1) | –(5–10) | W | –(5–10) | –(5–10) | –(–5) |
| 280 | गूगोर | 121.71 | 157(26) | –(–5) | –(5–10) | W | –(5–10) | –(5–10) | BS |

| ग्राम तक पहुंचने का मार्ग | निकटतम नगर एवं उसकी दूरी (कि.मी.) में | बिजली की सुविधा | मुख्य खाद्यान्न | भूमि उपयोग (अर्थात भूमि उपयोग की विभिन्न किस्मों के क्षेत्र हेक्टेयर में निकटतम दशमलव के दो स्थान तक) Land use (i.e. area under different types of Land use in hectares rounded upto 2 decimal places) | | | | | टिप्पणी धार्मिक ऐतिहासिक अथवा पुरातत्व महत्व के स्थलों सहित | ग्राम का नाम |
|---|---|---|---|---|---|---|---|---|---|---|
| | | | | वन | साधनों से सिंचित | गैर सिंचित | खेती के लिये उपलब्ध बन्जर (गौचर और चारागाहो सहित) | खेती के लिये अनुपलब्ध | | |
| Approach to village | Nearest town and distance (in kms) | Power supply | Staple food | Forest | Irrigated by source | Unirrigated | Culturable waste (including gauchar and groves) | Area not available for cultivation | Remarks including any place of religious, historical or archaeological interest | Name of Village |
| 11 | 12 | 13 | 14 | 15 | 16 | 17 | 18 | 19 | 20 | 2 |
| KR | Ashoknagar (20) | .. | Wheat, Jowar | .. | .. | 805.64 | 4.81 | 81.49 | T(12) | Derkha |
| KR | Ashoknagar (20) | .. | Wheat, Jowar | .. | .. | 362.24 | 0.46 | 52.80 | T(3) | Kanhera |
| PR | Ashoknagar (36) | ED | Wheat | .. | 0.22 | 803.49 | 3.48 | 186.94 | T(7) | Ajleshwar |
| KR | Ashoknagar (36) | ED | Wheat | .. | 0.40 | 646.98 | 0·47 | 138.69 | T(7) | Kadesara |
| .. | .. | .. | .. | .. | .. | Uninhabited | .. | .. | .. | Chopra Mahidpur |
| KR | Ashoknagar (25) | .. | Wheat, Jowar | .. | .. | 266.00 | 34.00 | 13.00 | T(3) | Kukretha |
| KR | Ashoknagar (21) | .. | Wheat, Jowar | .. | 2.00 | 890.00 | 122.00 | 57.00 | T(3) | Sandoh |
| KR | Ashoknagar (24) | ED. EAg | Wheat, Jowar | .. | 3.00 | 584.00 | 57.00 | 49.00 | T(17), M(1) | Mahidpur |
| KR | Ashoknagar (19) | .. | Wheat, Jowar | .. | 5.63W | 579.94 | 29.34 | 209.13 | T(3) | Ranth |
| KR | Ashoknagar (18) | .. | Wheat, Jowar | .. | 2.34 | 529.91 | 3.55 | 134.13 | T(2) | Kirroda |
| KR | Ashoknagar (18) | .. | Wheat, Jowar | .. | .. | 547.00 | 7.01 | 118.69 | T(1), M(1) | Umari |
| .. | .. | .. | .. | .. | .. | Uninhabited | .. | .. | .. | Girwar Kheda |
| .. | .. | .. | .. | .. | .. | Uninhabited | .. | .. | .. | Gadroli Nai Saray |
| KR | Ashoknagar (18) | .. | Wheat, Jowar | .. | .. | 806.71 | 24.63 | 113.70 | T(8) | Bahanga |
| KR | Ashoknagar (18) | .. | Wheat, Jowar | .. | 0.16 | 265.03 | 4.30 | 39.04 | T(1) | Ganyari |
| KR | Ashoknagar (15) | .. | Wheat, Jowar | .. | .. | 265.67 | 3.79 | 58.18 | T(1) | Karmahi |
| KR | Ashoknagar (9) | .. | Wheat, Jowar | .. | .. | 699.95 | 95.55 | 57.08 | T(1) | Diyadhari |
| KR | Ashoknagar (7) | ,. | Wheat, Jowar | .. | 0.73 | 467.33 | 51.13 | 35.69 | .. | Sijawat |
| KR | Ashoknagar (7) | ,. | Wheat, Jowar | .. | .. | 241.06 | 35.11 | 14·04 | T(4) | Khiriya Tail |
| PR | Ashoknagar (7) | .. | Wheat, Jowar | .. | .. | 103.78 | 11.10 | 6.83 | T(1) | Gugor |

| स्थानीय कोड नम्बर Location code number | ग्राम का नाम Name of Village | ग्राम का कुल क्षेत्रफल (हेक्टेयर में) Total area of the village (in hectares) | कुल जनसंख्या एवं परिवारों की संख्या Total population and number of households | उपलब्ध जन-सुविधाएं (यदि ग्राम में सुविधाएं उपलब्ध नहीं है तो कालम में (-) डैश लगाया गया है और उसके बाद ही कोष्ठक में ग्राम से जितनी दूरी पर सुविधाएं उपलब्ध हैं मोटे तौर पर वह दूरी इस प्रकार दर्ज की गई है -5 कि.मी.,5-10 कि. मी. तक या 10+ कि.मी.) Amenities available (if not available within the village, a dash (—) is shown in the column and next to it in brackets, the distance in broad ranges viz-5 kms, 5-10 kms and 10+kms of the nearest place where the facility is available is given). | | | | | | |
|---|---|---|---|---|---|---|---|---|---|
| | | | | शैक्षणिक Educational | चिकित्सा Medical | पीने का पानी Drinking water (Potable) | डाक और तार Post and Telegraph | बाजार/हाट का दिन/के दिन यदि कोई हो Day or days of the market/ hat if any | संचार व्यवस्था (बस स्टाप रेलवे स्टेशन,जल-मार्ग) Communications(Bus-stop, railway station water way) |
| 1 | 2 | 3 | 4 | 5 | 6 | 7 | 8 | 9 | 10 |
| 281 | खजूरिया पठार | 255.49 | 348(58) | -(-5) | -(5-10) | W,HP | -(5-10) | -(5-10) | -(-510) |
| 282 | धतूरिया | 527.36 | 559(87) | P(1) | -(5-10) | W | -(5-10) | -(5-10) | -(5-10) |
| 283 | बांसापुर | 558.30 | 448(69) | P(1) | -(5-10) | W,HP | -(5-10) | -(5-10) | -(5-10) |
| 284 | धोर्रा | 371.17 | 540(82) | P(1) | -(5-10) | W,HP | -(5-10) | -(5-10) | -(5-10) |
| 285 | बरखेड़ी | 298.52 | 312(54) | P(1) | -(-5) | W | -(-5) | -(-5) | -(-5) |
| 286 | मल्ला बुजुर्ग | 418.00 | 376(59) | P(1) | -(-5) | W | -(-5) | -(-5) | -(-5) |
| 287 | शंकरपुर | 286.00 | 416(84) | -(-5) | -(-5) | W | -(-5) | -(-5) | -(-5) |
| 288 | इटवा | 135.00 | 143(25) | -(-5) | -(-5) | W | -(-5) | -(-5) | -(-5) |
| 289 | तरावली | 391.00 | 641(100) | P(1) | -(5-10) | W | PO | -(5-10) | BS |
| 290 | बड़ागांव | 290.67 | 322(28) | -(-5) | -(5-10) | W,HP | -(-5) | -(5-10) | BS |
| 291 | मिगवामा | 84.00 | 117(25) | -(-5) | -(5-10) | W | -(-5) | -(5-10) | BS |
| 292 | गोरा | 193.00 | 183(35) | P(1) | -(5-10) | W | -(-5) | -(5-10) | BS |
| 293 | फरासरी टीकाराम | 192.00 | 6(1) | -(-5) | -(5-10) | W | -(-5) | -(5-10) | -(-5) |
| 294 | पड़रिया पठार | 194.62 | 269(40) | -(-5) | -(-5) | W | -(-5) | -(-5) | BS |
| 295 | पठारी | 370.00 | 24(5) | -(-5) | -(-5) | W | -(-5) | -(-5) | BS |
| 296 | आंवरी | 335.31 | 664(93) | P(1) | -(-5) | W | -(-5) | -(-5) | BS |
| 297 | खेराल लोई | 253.97 | 212(26) | -(-5) | -(5-10) | W | -(5-10) | -(5-10) | -(-5) |
| 298 | रांवमर | 1,550.33 | 1,374(211) | P(1),M(1) | -(5-10) | W | -(5-10) | -(5-10) | -(-5) |
| 299 | गुचराई | 311.26 | 197(31) | P(1) | -(5-10) | W | -(5-10) | -(5-10) | -(5-10) |
| 300 | पलका टोरी | 385.24 | 577(86) | P(1) | -(5-10) | W | -(5-10) | -(5-10) | -(5-10) |

| ग्राम तक पहुंचने का मार्ग | निकटतम नगर एवं उसकी दूरी (कि.मी.) में | बिजली की सुविधा | मुख्य खाद्यान्न | भूमि उपयोग (अर्थात भूमि उपयोग की विभिन्न किस्मों के क्षेत्र हेक्टेयर में निकटतम दशमलव के दो स्थान तक) Land use (i.e. area under different types of Land use in hectares rounded upto 2 decimal places) | | | | | टिप्पणी धार्मिक ऐतिहासिक अथवा पुरातत्व महत्व के स्थलों सहित | ग्राम का नाम |
|---|---|---|---|---|---|---|---|---|---|---|
| | | | | वन | साधनों से सिंचित | गैर सिंचित | खेती के लिये उपलब्ध बन्जर (गौचर और चारागाहो सहित) | खेतो के लिये अनुपलब्ध | | |
| Approach to village | Nearest town and distance (in kms) | Power supply | Staple food | Forest | Irrigated by source | Unirrigated | Culturable waste (including gauchar and groves) | Area not available for cultivation | Remarks including any place of religious, historical or archaeological interest | Name of Village |
| 11 | 12 | 13 | 14 | 15 | 16 | 17 | 18 | 19 | 20 | 2 |
| KR | Ashoknagar (8) | .. | Wheat | .. | .. | 204.69 | 30.00 | 20.80 | T(1) | Khajuriya Pachhar |
| KR | Ashoknagar (8) | .. | Wheat | .. | 19.09R | 435.90 | 13.11 | 59.26 | T(1) | Dhaturiya |
| KR | Ashoknagar (6) | .. | Wheat | .. | .. | 487.08 | 13.16 | 58.06 | T(1) | Bansapur |
| KR | Ashoknagar (6) | .. | Wheat | .. | .. | 314 67 | 5.53 | 50.97 | T(1) | Dhorra |
| KR | Ashoknagar (3) | .. | Wheat | .. | .. | 234.17 | 5.77 | 58.58 | T(1) | Barkhedi |
| KR | Ashoknagar (4) | .. | Wheat, Jowar | .. | .. | 328.00 | 2.00 | 88.00 | T(1) | Rusalla Buzurg |
| KR | Ashoknagar (1) | EAg | Wheat, Jowar | .. | 10.00O, 10.00W | 195.00 | 21.00 | 50.00 | .. | Shankarpur |
| KR | Ashoknagar (2) | .. | Wheat, Jowar | .. | .. | 109.00 | 2.00 | 24.00 | .. | Itwa |
| PR | Ashoknagar (9) | ED, EO | Wheat, Jowar | .. | .. | 330.00 | 41.00 | 20.00 | T(12) | Tarawali |
| KR | Ashoknagar (7) | .. | Wheat, Jowar | .. | .. | 258.88 | 19.38 | 12.41 | T(2) | Badagaon |
| KR | Ashoknagar (6) | .. | Wheat, Jowar | .. | .. | 76.00 | 4.00 | 4.00 | .. | Singwasa |
| KR | Ashoknagar (6) | .. | Wheat, Jowar | .. | .. | 169.00 | 17.00 | 7.00 | .. | Gora |
| PR | Ashoknagar (6) | .. | Wheat, Jowar. | .. | 4.00 | 173.00 | 7.00 | 8.00 | .. | Parasari Tikaram |
| KR | Ashoknagar (2) | .. | Wheat, Jowar | .. | .. | 153.83 | 19.96 | 20.83 | T(2) | Padariya Pachhar |
| KR | Ashoknagar (2) | ED | Wheat, Jowar | .. | 1.00 | 203.00 | 75.00 | 91.00 | Temple | Pachhari |
| KR | Ashoknagar (3) | ED, EAg | Wheat, Jowar | .. | 4.40 | 251.28 | 55.75 | 23.88 | T(1) | Anwari |
| KR | Ashoknagar (10) | .. | Wheat, Jowar | .. | .. | 199.18 | 21.45 | 33.34 | T(1) | Kheralaloi |
| KR | Ashoknagar (6) | ED | Wheat, Jowar | .. | .. | 1,325.23 | 26.89 | 198.21 | N(1), T(4) | Ranwsar |
| KR | Ashoknagar (8) | .. | Wheat, Jowar | .. | .. | 213.63 | 4.39 | 93.24 | T(3) | Guchrai |
| KR | Ashoknagar (5) | .. | Wheat, Jowar | .. | 7.19W | 267.70 | 53.00 | 57.35 | .. | Palkatori |

| स्थानीय कोड नम्बर | ग्राम का नाम | ग्राम का कुल क्षेत्रफल (हेक्टेयर में) | कुल जनसंख्या एवं परिवारों की संख्या | उपलब्ध जन-सुविधाएं (यदि ग्राम में सुविधाएं उपलब्ध नहीं है तो कालम में (-) डैश लगाया गया है और उसके बाद ही कोष्ठक में ग्राम से जितनी दूरी पर सुविधाएं उपलब्ध हैं मोटे तौर पर वह दूरी इस प्रकार दर्ज की गई है -5 कि.मी.,5-10 कि. मी. तक या 10+ कि.मी.)<br>Amenities available (if not available within the village, a dash (—) is shown in the column and next to it in brackets, the distance in broad ranges viz-5 kms, 5-10 kms and 10+kms of the nearest place where the facility is available is given). | | | | | |
|---|---|---|---|---|---|---|---|---|---|
| Location code number | Name of Village | Total area of the village (in hectares) | Total population and number of households | शैक्षणिक<br>Educational | चिकित्सा<br>Medical | पीने का पानी<br>Drinking water (Potable) | डाक और तार<br>Post and Telegraph | बाजार/हाट का दिन/के दिन यदि कोई हो<br>Day or days of the market/ hat if any | संचार व्यवस्था (बस स्टाप रेलवे स्टेशन,जल-मार्ग)<br>Communications(Bus-stop, railway station water way) |
| 1 | 2 | 3 | 4 | 5 | 6 | 7 | 8 | 9 | 10 |
| 301 | महोदरी | 789.00 | 874(124) | P(1) | -(5-10) | W | -(-5) | -(5-10) | -(5-10) |
| 302 | चोपड़ा पठार | 102.00 | .. | .. | बीरान | .. | .. | .. | .. |
| 303 | मदखेड़ा | 224.07 | 547(74) | -(5-10) | -(5-10) | W | -(5-10) | -(5-10) | -(5-10) |
| 304 | पिपरिया पठार | 70.00 | .. | .. | बीरान | .. | .. | .. | .. |
| 305 | बरखेड़ा हेमराज | 224.07 | 426(74) | P(1) | -(5-10) | W | -(-5) | -(5-10) | -(5-10) |
| 306 | नारायणपुर | 652.00 | 1,020(154) | P(1),M(1) | -(5-10) | W | PO | -(5-10) | -(5-10) |
| 307 | पिपनावदा | 212.00 | 331(52) | P(1) | -(5-10) | W | -(-5) | -(5-10) | -(5-10) |
| 308 | लवेंगी बमारती | 1,272 88 | 733(119) | P(1) | -(10+) | W | -(10+) | -(5-10) | -(10+) |
| 309 | नन्दनाई | 77.07 | 98(16) | -(-5) | -(10+) | W | -(10+) | -(10+) | -(10+) |
| 310 | रिजोदा | 477.67 | 1,000(144) | P(1),M(1) | -(10+) | W | -(10+) | -(10+) | -(10+) |
| 311 | करिया खेड़ी | 317.36 | 306(45) | -(-5) | -(10+) | W | -(10+) | -(10+) | -(10+) |
| 312 | जैडाई | 161.65 | 202(29) | -(-5) | -(10+) | W | -(10+) | -(10+) | -(10+) |
| 313 | कुन्दोली | 258.05 | 180(31) | -(-5) | -(10+) | W | -(10+) | -(10+) | -(10+) |
| 314 | माधोपुर (रिजोदा) | 360.77 | 9(1) | -(-5) | -(10+) | W | -(10+) | -(10+) | -(10+) |
| 315 | छपराई माफी | 206.58 | 279(51) | -(-5) | -(10+) | W | -(10+) | -(10+) | -(10+) |
| 316 | पारामरी सुबाज | 193.43 | 231(44) | -(-5) | -(10+) | W | -(10..) | -(10+) | -(10+) |
| 317 | कजराई | 317.05 | 348(59) | P(1) | -(10+) | W | -(10+) | -(10+) | -(10+) |
| 318 | सलमाही | 504.12 | 453(65) | P(1) | -(10+) | W | -(10+) | -(10+) | -(-5) |
| 319 | गोहाम | 285.13 | 231(41) | -(-5) | -(10+) | W | -(10+) | -(10+) | -(-5) |
| 320 | सुहागपुर | 233.37 | 318(58) | -(-5) | -(10+) | W | -(10+) | -(10+) | -(-5) |

## Amenities and Land use — Ashoknagar Tahsil

| ग्राम तक पहुंचने का मार्ग | निकटतम नगर एवं उसकी दूरी (कि.मी.) मे | बिजली की सुविधा | मुख्य खाद्यान्न | भूमि उपयोग (अर्थात भूमि उपयोग की विभिन्न किस्मों के क्षेत्र हेक्टेयर में निकटतम दशमलव के दो स्थान तक) Land use (i.e. area under different types of Land use in hectares rounded upto 2 decimal places) | | | | | टिप्पणी धार्मिक ऐतिहासिक अथवा पुरातत्व महत्व के स्थलों सहित | ग्राम का नाम |
|---|---|---|---|---|---|---|---|---|---|---|
| | | | | वन | साधनों से सिंचित | गैर सिंचित | खेती के लिये उपलब्ध बन्जर (गौचर और चारागाहों सहित) | खेती के लिये अनुपलब्ध | | |
| Approach to village | Nearest town and distance (in kms) | Power supply | Staple food | Forest | Irrigated by source | Unirrigated | Culturable waste (including gauchar and groves) | Area not available for cultivation | Remarks including any place of religious, historical or archaeological interest | Name of Village |
| 11 | 12 | 13 | 14 | 15 | 16 | 17 | 18 | 19 | 20 | 2 |
| KR | Ashoknagar (10) | .. | Wheat, Jowar | .. | 7.00 | 613.00 | 66.00 | 103.00 | T(4) | Sahodari |
| KR | .. | .. | .. | .. | .. | Uninhabited | .. | .. | .. | Chopra Pachhar |
| KR | Ashoknagar (7) | .. | Wheat, Jowar | .. | 0.72W | 118.20 | 23.50 | 18.65 | T(3) | Mad Kheda |
| KR | .. | .. | .. | .. | .. | Uninhabited | .. | .. | .. | Pipariya Pachhar |
| KR | Ashoknagar (8) | .. | Wheat, Jowar | .. | 0.72W | 118.20 | 22.50 | 82.65 | T(1) | Barkheda Hemraj |
| KR | Ashoknagar (10) | .. | Wheat, Jowar | .. | 235.00 | 313.00 | 1.00 | 103.00 | T(3) | Narayanpur |
| KR | Ashoknagar (9) | .. | Wheat, Jowar | .. | 89.00 | 87.00 | 6.00 | 30.00 | T(3) | Pipnawada |
| KR | Ashoknagar (13) | .. | Wheat | .. | .. | 1,068.93 | 6.75 | 197.20 | T(2) | Lakheri Basarati |
| PR | Ashoknagar (13) | .. | Wheat | .. | .. | 68.02 | 0.06 | 8.99 | T(2) | Nandrai |
| KR | Ashoknagar (13) | .. | Wheat | .. | .. | 424.91 | 2.66 | 50.10 | T(8) | Rijoda |
| KR | Ashoknagar (15) | .. | Wheat | .. | .. | 248.66 | 8.86 | 59.84 | T(3) | Kariya Khedi |
| KR | Ashoknagar (15) | .. | Wheat | .. | .. | 136.50 | 0.72 | 24.43 | T(6) | Jaidai |
| PR | Ashoknagar (15) | .. | Wheat | .. | 1.17W | 206.41 | 29.33 | 21.14 | T(1) | Kundoli |
| KR | Ashoknagar (13) | .. | Wheat | .. | .. | 316.36 | 34.04 | 10.37 | .. | Madhopur (Rajoda) |
| KR | Ashoknagar (13) | .. | Wheat | .. | .. | 168.53 | 0.03 | 38.02 | .. | Chhaprai Mafi |
| KR | Ashoknagar (13) | .. | Wheat | .. | .. | 159.36 | 3.69 | 30.38 | T(1) | Parasari Subaju |
| KR | Ashoknagar (15) | .. | Wheat | .. | 10.45 | 248.38 | 10.21 | 48.01 | M(1),T(6), C(1) | Kajrai |
| KR | Ashoknagar (13) | .. | Wheat, Jowar | .. | 95.41 | 278.27 | 25.32 | 105.12 | .. | Salmahi |
| KR | Ashoknagar (13) | .. | Wheat, Jowar | .. | 1.88 | 220.02 | 17.62 | 45.61 | T(1) | Gohas |
| KR | Ashoknagar (13) | .. | Wheat, Jowar | .. | 19.39 | 184.51 | 0.58 | 28.89 | T(3) | Suhagpur |

| स्थानीय ग्राम का नाम कोड नम्बर | ग्राम का कुल क्षेत्रफल (हेक्टेयर में) | कुल जनसंख्या एवं परिवारों की संख्या | उपलब्ध जन-सुविधाएं (यदि ग्राम में सुविधाएं उपलब्ध नहीं है तो कालम में (-) डैश लगाया गया है और उसके बाद ही कोष्ठक में ग्राम से जितनी दूरी पर सुविधाएं उपलब्ध हैं मोटे तौर पर वह दूरी इस प्रकार दर्ज की गई है -5 कि.मी.,5-10 कि. मी. तक या 10+ कि.मी.)<br>Amenities available (if not available within the village, a dash (—) is shown in the column and next to it in brackets, the distance in broad ranges viz-5 kms, 5-10 kms and 10+kms of the nearest place where the facility is available is given). | | | | | | |
|---|---|---|---|---|---|---|---|---|
| Location code number Name of Village | Total area of the village (in hectares) | Total population and number of households | शैक्षणिक Educational | चिकित्सा Medical | पीने का पानी Drinking water (Potable) | डाक और तार Post and Telegraph | बाजार/हाट का दिन/के दिन यदि कोई हो Day or days of the market/ hat if any | संचार व्यवस्था (बस स्टाप रेलवे स्टेशन, जल-मार्ग) Communications (Bus-stop, railway station water way) |
| 1 2 | 3 | 4 | 5 | 6 | 7 | 8 | 9 | 10 |
| 321 खडीचरा | 338.24 | 310(54) | -(-5) | -(5-10) | W | -(5-10) | -(5-10) | -(-5) |
| 322 सिमरिया | 309.14 | 94(15) | -(-5) | -(5-10) | N | -(5-10) | -(5-10) | -(-5) |
| 323 सिरसी पठार | 247.95 | 374(62) | P(1) | -(5-10) | W | -(5-10) | -(5-10) | -(5-10) |
| 324 कबीरा | 250.58 | 338(63) | -(-5) | -(5-10) | W | -(5-10) | -(5-10) | -(5-10) |
| 325 बाभोरी भीमा | 331.96 | 238(39) | -(-5) | -(5-10) | W | -(5-10) | -(5-10) | -(5-10) |
| 326 उमरिया माफी | 218.03 | 69(10) | -(-5) | -(10+) | W,HP | -(10+) | -(10+) | -(10+) |
| 327 जसवन्तनगर | 274.70 | 204(33) | -(-5) | -(10+) | W | -(10+) | -(10+) | -(-5) |
| 328 उरझुरु | 163.66 | 139(27) | O(1) | -(-5) | W,T | -(-5) | -(5-) | -(-5) |
| 329 पीपल खेड़ा | 369.48 | 321(49) | D(1) | -(5-10) | W | -(5-10) | -(5-10) | -(5-10) |
| 330 हिनोतिया पठार | 359.76 | 521(72) | D(1) | -(5-10) | W | -(5-10) | -(5-10) | -(5-10) |
| 331 अखाईदान | 123.19 | .. | .. | वीरान | .. | .. | .. | .. |
| 332 बमनाई हवेली | 398.81 | 455(63) | P(1) | -(5-10) | W | -(5-10) | -(5-10) | BS |
| 333 मुल्ला खेड़ी | 254.81 | 194(28) | -(-5) | -(10+) | W | -(10+) | -(10+) | -(10+) |
| 334 हिनोद | 166.28 | 151(20) | -(10+) | -(10+) | W | -(10+) | -(10+) | -(10+) |
| 335 बोरबेड़ी तूमेन | 559.64 | 582(100) | P(1) | -(10+) | W | -(10+) | -(10+) | -(10+) |
| 336 भादौन | 729.64 | 650(100) | P(1) | -(10+) | W,HP | -(10+) | -(10+) | BS |
| 337 मनकपुर | 174.00 | 50(11) | -(-5) | -(-5) | W | -(-5) | -(-5) | -(-5) |
| 338 जमार खोड़ी | 305.00 | 448(76) | P(1) | -(5-10) | W | -(5-10) | -(5-10) | -(5-10) |
| 339 रूसल्ला खुर्द पठार | 318.00 | .. | .. | वीरान | .. | .. | .. | .. |
| 340 कोलुआ | 244.00 | 307(45) | -(-5) | -(-5) | W | -(-5) | -(-5) | -(-5) |

## Amenities and Land use — Ashoknagar Tahsil

| ग्राम तक पहुंचने का मार्ग | निकटतम नगर एवं उसकी दूरी (कि.मी.) में | बिजली की सुविधा | मुख्य खाद्यान्न | भूमि उपयोग (अर्थात भूमि उपयोग की विभिन्न किस्मों के क्षेत्र हेक्टेयर में निकटतम दशमलव के दो स्थान तक) Land use (i.e. area under different types of Land use in hectares rounded upto 2 decimal places) | | | | | टिप्पणी धार्मिक ऐतिहासिक अथवा पुरातत्व महत्व के स्थलों सहित | ग्राम का नाम |
|---|---|---|---|---|---|---|---|---|---|---|
| | | | | वन | माधनों से सिंचित | गैर सिंचित | खेती के लिये उपलब्ध बन्जर (गौचर और चारागाहो सहित) | खेतो के लिये अनुपलब्ध | | |
| Approach to village | Nearest town and distance (in kms) | Power supply | Staple food | Forest | Irrigated by source | Unirrigated | Culturable waste (including gauchar and groves) | Area not available for cultivation | Remarks including any place of religious, historical or archaeological interest | Name of Village |
| 11 | 12 | 13 | 14 | 15 | 16 | 17 | 18 | 19 | 20 | 2 |
| KR | Ashoknagar (10) | .. | Wheat, Jowar | .. | .. | 247.11 | 14.78 | 76.35 | T(1) | Khadichara |
| KR | Ashoknagar (10) | .. | Wheat, Jowar | .. | 7.01 | 229.91 | 2.73 | 69.49 | T(1) | Simiriya |
| KR | Ashoknagar (8) | .. | Wheat, Jowar | .. | 6.29 | 215.64 | 0.02 | 26.00 | T(1) | Sirsi Pachhar |
| KR | Ashoknagar (7) | EAg | Wheat, Jowar | .. | 10.99 | 187.83 | 6.11 | 45.65 | T(1) | Kawira |
| KR | Ashoknagar (7) | EAg | Wheat, Jowar | .. | 63.39 | 13.73 | 205.23 | 49.61 | T(3) | Bamori Bhima |
| KR | Ashoknagar (13) | .. | Wheat, Jowar | .. | 6.03 | 129.68 | 66.10 | 16.22 | T(2) | Umariya Mafi |
| KR | Ashoknagar (13) | .. | Wheat, Jowar | .. | .. | 153.88 | 11.09 | 109.73 | .. | Jaswantnagar |
| KR | Ashoknagar (3) | .. | Wheat, Jowar | .. | 10.03W | 118.52 | 24.43 | 10.68 | T(1) | Urjhuru |
| KR | Ashoknagar (6) | .. | Wheat, Jowar | .. | 4.32W | 269.32 | 60.12 | 35.72 | T(1) | Pipal Kheda |
| KR | Ashoknagar (10) | .. | Wheat, Jowar | .. | 29.54 | 244.95 | 62.47 | 22.80 | T(1) | Hinotiya Pachhar |
| .. | .. | .. | .. | .. | .. | .. | Uninhabited | .. | .. | Akhaidan |
| KR | Ashoknagar (10) | .. | Wheat, Jowar | .. | 46.90 | 276.70 | 48.86 | 26 35 | T(1) | Bamnai Haweli |
| KR | Ashoknagar (11) | .. | Wheat, Jowar | .. | 16.94 | 178.50 | 40.49 | 18.88 | T(2) | Mulla Khedi |
| KR | Ashoknagar (11) | .. | Wheat, Jowar | .. | 1.53 | 124.24 | 30.69 | 9.82 | T(1) | Hinnoda |
| KR | Ashoknagar (14) | .. | Wheat, Jowar | .. | 8.92 | 351.34 | 137.22 | 62.16 | T(1) | Berkhedi Tumen |
| PR | Ashoknagar (11) | .. | Wheat, Jowar | .. | 2.46 | 565.28 | 117.49 | 44.41 | T(3) | Bhadon |
| KR | Ashoknagar (4) | .. | Wheat, Jowar | .. | 1.00R | 119.00 | 22.00 | 32.00 | .. | Manakpur |
| KR | Ashoknagar (5) | .. | Wheat, Jowar | .. | .. | 209.00 | 39.00 | 57.00 | .. | Jama Khedi |
| .. | .. | .. | .. | .. | .. | .. | Uninhabited | .. | .. | Russalla Khurd (Pachhar) |
| KR | Ashoknagar (3) | ED, EO | Wheat, Jowar | .. | 29.00W | 173.00 | 38.00 | 13.00 | T(1) | Kolua |

| स्थानीय कोड नम्बर | ग्राम का नाम | ग्राम का कुल क्षेत्रफल (हेक्टेयर में) | कुल जनसंख्या एवं परिवारों की संख्या | उपलब्ध जन-सुविधाएं (यदि ग्राम में सुविधाएं उपलब्ध नहीं है तो कालम में (-) डैश लगाया गया है और उसके बाद ही कोष्ठक में ग्राम से जितनी दूरी पर सुविधाएं उपलब्ध हैं मोटे तौर पर वह दूरी इस प्रकार दर्ज की गई है -5 कि.मी.,5-10 कि. मी. तक या 10+ कि.मी.)<br>Amenities available (if not available within the village, a dash (—) is shown in the column and next to it in brackets, the distance in broad ranges viz-5 kms, 5-10 kms and 10+kms of the nearest place where the facility is available is given). | | | | | |
|---|---|---|---|---|---|---|---|---|---|
| | | | | शैक्षणिक | चिकित्सा | पीने का पानी | डाक और तार | बाजार/हाट का दिन/के दिन यदि कोई हो | संचार व्यवस्था (बस स्टाप रेलवे स्टेशन,जल-मार्ग) |
| Location code number | Name of Village | Total area of the village (in hectares) | Total population and number of households | Educational | Medical | Drinking water (Potable) | Post and Telegraph | Day or days of the market/ hat if any | Communications(Bus-stop, railway station water way) |
| 1 | 2 | 3 | 4 | 5 | 6 | 7 | 8 | 9 | 10 |
| 341 | बांसा खेड़ी | 238.00 | 81(18) | -(-5) | -(-5) | W | -(-5) | -(-5) | -(-5) |
| 342 | खिरिया मढ़ | 424.00 | 426(70) | P(1) | -(5-10) | W | -(5-10) | -(5-10) | -(5-10) |
| 343 | मरदापुर | 97.00 | .. | .. | वीरान | .. | .. | .. | .. |
| 344 | भदूली | 138.00 | 236(32) | -(-5) | -(-5) | W | -(-5) | -(-5) | -(-5) |
| 345 | पथरिया | 268.00 | 91(16) | -(-5) | -(-5) | W | -(-5) | -(-5) | -(-5) |
| 346 | टफनेरी | 193.00 | 309(56) | P(1) | -(-5) | W | -(-5) | -(-5) | -(-5) |
| 347 | पमारगढ़ | 269.22 | 23(5) | -(-5) | -(-5) | W | -(-5) | -(-5) | -(-5) |
| 348 | बरखेड़ा | 226.00 | 385(43) | P(1) | -(5-10) | W | -(5-10) | -(5-10) | -(5-10) |
| 349 | बमूरिया दांगी | 217.00 | 154(17) | -(-5) | -(5-10) | T | -(5-10) | -(5-10) | -(5-10) |
| 350 | नगौरी | 303.40 | 429(67) | P(1) | -(5-10) | W | -(5-10) | -(5-10) | -(5-10) |
| 351 | इंग्ले खेड़ी | 274.00 | 279(31) | -(-5) | -(-5) | W | -(-5) | -(-5) | -(-5) |
| 352 | देव खेड़ी | 425.00 | 459(69) | P(1) | -(5-10) | W | -(5-10) | -(5-10) | -(5-10) |
| 353 | देहरदा | 202.00 | 250(41) | P(1) | -(5-10) | W | -(5-10) | -(5-10) | -(5-10) |
| 354 | सिकंदरा | 309.14 | 463(52) | P(1) | -(5-10) | W | -(5-10) | -(5-10) | -(5-10) |
| 355 | मड़ी तूमेन | 209.98 | 319(43) | P(1) | -(5-10) | W | -(5-10) | -(5-10) | -(5-10) |
| 356 | धरोई | 160.00 | 115(18) | -(5-10) | -(5-10) | T | -(5-10) | -(5-10) | (-5-10) |
| 357 | बनयाई | 217.00 | 215(29) | -(-5) | -(5-10) | W | -(5-10) | -(5-10) | -(5-10) |
| 358 | मलखेड़ी | 326.00 | 100(12) | -(5-10) | -(-5) | W | -(5-10) | -(5-10) | -(5-10) |
| 359 | भोला खानी | 191.00 | 187(24) | -(5-10) | -(5-10) | W | -(5-10) | -(5-10) | -(5-10) |
| 360 | मोहरी राय | 978.00 | 827(113) | P(1) | -(-5) | W | PTO | -(-5) | -(-5) |

## Amenities and Land use — Ashoknagar Tahsil

| ग्राम तक पहुचने का मार्ग | निकटतम नगर एवं उसकी दूरी (कि.मी.) में | बिजली की सुविधा | मुख्य खाद्यान्न | भूमि उपयोग (अर्थात भूमि उपयोग की विभिन्न किस्मों के क्षेत्र हेक्टेयर में निकटतम दशमलव के दो स्थान तक) Land use(i.e. area under different types of Land use in hectares rounded upto 2 decimal places) | | | | | टिप्पणी धार्मिक ऐतिहासिक अथवा पुरातत्व महत्व के स्थलों सहित | ग्राम का नाम |
|---|---|---|---|---|---|---|---|---|---|---|
| | | | | वन | साधनों से सिंचित | गैर सिंचित | खेती के लिये उपलब्ध बन्जर (गौचर और चारागाहों सहित) | खेती के लिये अनुपलब्ध | | |
| Approach to village | Nearest town and distance (in kms) | Power supply | Staple food | Forest | Irrigated by source | Unirrigated | Culturable waste (including gauchar and groves) | Area not available for cultivation | Remarks including any place of religious, historical or archaeological interest | Name of Village |
| 11 | 12 | 13 | 14 | 15 | 16 | 17 | 18 | 19 | 20 | 2 |
| KR | Ashoknagar (2) | ED, EAg | Wheat, Jowar | .. | 79.00GC | 122.00 | 26.00 | 11.00 | T(1) | Bansa Khedi |
| KR | Ashoknagar (5) | .. | Wheat, Jowar | .. | 2.00 | 335.00 | 36.00 | 51.00 | .. | Khiriya Mahu |
| .. | .. | .. | .. | .. | .. | Uninhabited | .. | .. | .. | Mardapur |
| KR | Ashoknagar (4) | .. | Wheat, Jowar | .. | 36.00GC | 76.00 | 16.00 | 10.00 | .. | Bhaduli |
| KR | Ashoknagar (3) | .. | Wheat, Jowar | .. | 3.00R | 202.00 | 52.00 | 11.00 | .. | Pathariya |
| KR | Ashoknagar (2) | EAg | Wheat, Jowar | .. | 3.00 | 142.00 | 34.00 | 14.00 | .. | Takneri |
| KR | Ashoknagar (3) | ED, EO | Wheat, Jowar | .. | 4.75W | 226.99 | 15.05 | 22.43 | T(1) | Pamargarh |
| PR | Ashoknagar (5) | ED, EAg | Wheat | .. | 58.00W | 120.00 | 3.00 | 45.00 | T(3) | Barkheda |
| PR | Ashoknagar (5) | ED, EAg | Wheat | .. | .. | 181.00 | .. | 36.00 | T(3) | Bamooriya Dangi |
| PR | Ashoknagar (5) | ED, EAg | Wheat | .. | .. | 257.87 | 28.64 | 16.89 | T(5) | Nageshri |
| KR | Ashoknagar (3) | ED, EAg | Wheat | .. | 5.00GC | 234.00 | 20.00 | 15.00 | .. | Ingle Khedi |
| KR | Ashoknagar (7) | ED, EAg | Wheat | .. | 139.00 | 216.00 | 46.00 | 24.00 | T(1) | Dev Khedi |
| KR | Ashoknagar (7) | ED, EAg | Wheat | .. | 149.00GC | 25.00 | 12.00 | 16.00 | T(2) | Deharda |
| KR | Ashoknagar (7) | ED, EAg | Wheat | .. | 1.98GC | 230.20 | 50.78 | 26.18 | T(1) | Sikandra |
| KR | Ashoknagar (7) | ED, EAg | Wheat | .. | 3.72GC | 179.31 | 18.93 | 8.02 | T(3) | Madi Tumen |
| KR | Ashoknagar (5) | ED, EAg | Wheat | .. | 130.00GC | 18.00 | 8.00 | 4.00 | T(3) | Gharoi |
| KR | Ashoknagar (9) | .. | Wheat | .. | .. | 172.00 | 34.00 | 11.00 | .. | Banyai |
| KR | Ashoknagar (9) | .. | Wheat | .. | .. | 263.00 | 55.00 | 8.00 | .. | Malkhedi |
| KR | Ashoknagar (6) | .. | Wheat | .. | .. | 73.00 | 96.00 | 22.00 | .. | Bhonra Khati |
| KR | Ashoknagar (3) | EA | Wheat | .. | 20.00W, 56.00C | 698.00 | 154.00 | 50.00 | M(2), T(3) | Mohri Ray |

| स्थानीय कोड नम्बर | ग्राम का नाम | ग्राम का कुल क्षेत्रफल (हेक्टेयर में) | कुल जनसंख्या एवं परिवारों की संख्या | उपलब्ध जन-सुविधाएं (यदि ग्राम में सुविधाएं उपलब्ध नहीं है तो कालम में (-) डैश लगाया गया है और उसके बाद ही कोष्ठक में ग्राम से जितनी दूरी पर सुविधाएं उपलब्ध हैं मोटे तौर पर वह दूरी इस प्रकार दर्ज की गई है -5 कि.मी.,5-10 कि. मी. तक या 10 + कि.मी.) Amenities available (if not available within the village, a dash (—) is shown in the column and next to it in brackets, the distance in broad ranges viz-5 kms, 5-10 kms and 10 + kms of the nearest place where the facility is available is given). | | | | | | |
|---|---|---|---|---|---|---|---|---|---|
| | | | | शैक्षणिक | चिकित्सा | पीने का पानी | डाक और तार | बाजार/हाट का दिन/कि दिन यदि कोई हो | संचार व्यवस्था (बस स्टाप रेलवे स्टेशन,जल-मार्ग) |
| Location code number | Name of Village | Total area of the village (in hectares) | Total population and number of households | Educational | Medical | Drinking water (Potable) | Post and Telegraph | Day or days of the market/ hat if any | Communications(Bus-stop, railway station water way) |
| 1 | 2 | 3 | 4 | 5 | 6 | 7 | 8 | 9 | 10 |
| 361 | भोंरा काछी | 689.00 | 728(123) | P(1) | -(5-10) | W | -(5-10) | -(5-10) | (5-10) |
| 362 | अमाही पछार | 240.00 | 372(57) | -(-5) | -(5-10) | W | -(5-10) | -(5-10) | -(5-10) |
| 363 | राती खेड़ा | 843.00 | 910(156) | P(1) | -(5-10) | W | -(5-10) | -(5-10) | -(5-10) |
| 364 | मारूफ | 337.00 | 202(38) | -(-5) | -(-5) | HP | -(-5) | -(-5) | -(-5) |
| 365 | खेरामान | 668.00 | 472(82) | P(1) | -(5-10) | W | -(5-10) | -(5-10) | -(5-10) |
| 366 | नोकलीं | 340.00 | 249(36) | P(1) | -(5-10) | W | -(-5) | -(5-10) | -(5-10) |
| 367 | नम्बकपुर | 303.00 | 46(8) | -(-5) | -(5-10) | W | -(5-10) | -(5-10) | -(5-10) |
| 368 | डोंगरा पछार | 993.00 | 697(113) | P(1) | -(5-10) | W | -(5-10) | -(5-10) | -(5-10) |
| 369 | चिरोला | 315.00 | 299(50) | -(-5) | -(10+) | W | -(10+) | -(10+) | -(10+) |
| 370 | बेहरी पछार | 119.00 | .. | .. | वीरान | .. | .. | .. | .. |
| 371 | खेजरा नाई | 174.00 | 153(24) | P(1) | -(5-10) | W | -(5-10) | -(5-10) | -(5-10) |
| 372 | बासरा | 413.00 | .. | .. | वीरान | .. | .. | .. | .. |
| 373 | कबरुआ राय | 415.00 | 584(91) | P(1) | -(10+) | W | -(10+) | -(10+) | -(10+) |
| 374 | भैंसरवास | 587.00 | 752(125) | P(1) | -(10+) | W | -(10+) | -(10+) | -(10+) |
| 375 | हिमजा | 172.00 | 201(34) | -(-5) | -(10+) | W | -(10+) | -(10+) | -(10+) |
| 376 | कुरवाद | 361.00 | .. | .. | वीरान | .. | .. | .. | .. |
| 377 | डंगाही | 367.00 | 264(42) | -(-5) | -(10+) | W | -(10+) | -(10+) | -(10+) |
| 378 | दुरवेशी | 85.00 | 106(15) | -(-5) | -(-5) | W | -(5-10) | -(5-10) | -(5-10) |
| 379 | मोहरी ज्ञान | 272.00 | 279(47) | -(-5) | -(5-10) | W | -(5-10) | -(5-10) | -(5-10) |
| 380 | कूड़ई पछार | 209.00 | 189(31) | -(-5) | -(5-10) | W | -(5-10) | -(5-10) | -(5-10) |

## Amenities and Land use — Ashoknagar Tahsil

| ग्राम तक पहुंचने का मार्ग | निकटतम नगर एवं उसकी दूरी (कि.मी.) में | बिजली की सुविधा | मुख्य खाद्यान्न | भूमि उपयोग (अर्थात भूमि उपयोग की विभिन्न किस्मों के क्षेत्र हेक्टेयर में निकटतम दशमलव के दो स्थान तक) Land use (i.e. area under different types of Land use in hectares rounded upto 2 decimal places) | | | | | टिप्पणी धार्मिक ऐतिहासिक अथवा पुरातत्व महत्व के स्थलों सहित | ग्राम का नाम |
|---|---|---|---|---|---|---|---|---|---|---|
| | | | | वन | साधनों से सिंचित | गैर सिंचित | खेती के लिये उपलब्ध बन्जर (गौचर और चारागाहों सहित) | खेती के लिये अनुपलब्ध | | |
| Approach to village | Nearest town and distance (in kms) | Power supply | Staple food | Forest | Irrigated by source | Unirrigated | Culturable waste (including gauchar and groves) | Area not available for cultivation | Remarks including any place of religious, historical or archaeological interest | Name of Village |
| 11 | 12 | 13 | 14 | 15 | 16 | 17 | 18 | 19 | 20 | 2 |
| KR | Ashoknagar (6) | EAg | Wheat, Jowar | .. | 26.00W | 535.00 | 94.00 | 34.00 | .. | Bhonra Kachhi |
| KR | Ashoknagar (6) | EA | Wheat, Jowar | .. | 26.00W, 24.00GC | 123.00 | 21.00 | 52.00 | T(2) | Amahi Pachhar |
| KR | Ashoknagar (5) | ED, EAg | Wheat, Jowar | .. | .. | 696.00 | 99.00 | 48.00 | T(7) | Rati Kheda |
| KR | Ashoknagar (3) | .. | Wheat, Jowar | .. | .. | 275.00 | 35.00 | 27.00 | .. | Maruf |
| KR | Ashoknagar (6) | .. | Wheat, Jowar | .. | .. | 458.00 | 156.00 | 54.00 | T(1) | Kherabhan |
| KR | Ashoknagar (8) | .. | Wheat, Jowar | .. | .. | 238.00 | 80.00 | 22.00 | T(2) | Tokali |
| KR | Ashoknagar (6) | .. | Wheat, Jowar | .. | 19.00R | 257.00 | 12.00 | 15.00 | .. | Trimbakpur |
| KR | Ashoknagar (9) | .. | Wheat, Jowar | .. | 1.00W | 460.00 | 92.00 | 440.00 | .. | Dongarapur Pachhar |
| KR | Ashoknagar (12) | .. | Wheat, Jowar | .. | 5.00W | 211.00 | 14 00 | 85.00 | .. | Chirola |
| .. | .. | .. | .. | .. | .. | Uninhabited | .. | .. | .. | Baheri Pachhar |
| KR | Ashoknagar (10) | .. | Wheat, Jowar | .. | 3.00W | 142.00 | 15.00 | 14.00 | .. | Khejra Nai |
| .. | .. | .. | .. | .. | .. | Uninhabited | .. | .. | .. | Bansara |
| KR | Ashoknagar (12) | .. | Wheat, Jowar | .. | 2.00W | 346.00 | 28.00 | 39.00 | .. | Kakrua Rai |
| KR | Ashoknagar (12) | .. | Wheat, Jowar | .. | 4.00W | 503.00 | 30.00 | 50.00 | .. | Bhensarwas |
| KR | Ashoknagar (14) | .. | Wheat, Jowar | .. | .. | 138.00 | 14.00 | 20.00 | .. | Himja |
| .. | .. | .. | .. | .. | .. | Uninhabited | .. | .. | .. | Kurwad |
| KR | Ashoknagar (14) | .. | Wheat, Jowar | .. | .. | 189.00 | 14.00 | 164.00 | .. | Dangahi |
| KR | Ashoknagar (15) | .. | Wheat, Jowar | .. | .. | 68.00 | 11.00 | 6.00 | .. | Durweshi |
| KR | Ashoknagar (19) | .. | Wheat, Jowar | .. | .. | 233.00 | 22.00 | 17.00 | T(4) | Mohri Gyan |
| KR | Ashoknagar (17) | .. | Wheat, Jowar | .. | .. | 169.00 | 30.00 | 10.00 | T(1) | Kundai Pachhar |

| स्थानीय कोड नम्बर | ग्राम का नाम | ग्राम का कुल क्षेत्रफल (हेक्टेयर में) | कुल जनसंख्या एवं परिवारों की संख्या | उपलब्ध जन-सुविधाएं (यदि ग्राम में सुविधाएं उपलब्ध नहीं है तो कालम में (-) डैश लगाया गया है और उसके बाद ही कोष्ठक में ग्राम से जितनी दूरी पर सुविधाएं उपलब्ध हैं मोटे तौर पर वह दूरी इस प्रकार दर्ज की गई है -5 कि.मी.,5-10 कि. मी. तक या 10+ कि.मी.)<br>Amenities available (if not available within the village, a dash (—) is shown in the column and next to it in brackets, the distance in broad ranges viz-5 kms, 5-10 kms and 10+kms of the nearest place where the facility is available is given). | | | | | | |
|---|---|---|---|---|---|---|---|---|---|
| Location code number | Name of Village | Total area of the village (in hectares) | Total population and number of households | शैक्षणिक<br>Educational | चिकित्सा<br>Medical | पीने का पानी<br>Drinking water (Potable) | डाक और तार<br>Post and Telegraph | बाजार/हाट का दिन/के दिन यदि कोई हो<br>Day or days of the market/ hat if any | संचार व्यवस्था (बस स्टाप रेलवे स्टेशन,जल-मार्ग)<br>Communications(Bus-stop, railway station water way) |
| 1 | 2 | 3 | 4 | 5 | 6 | 7 | 8 | 9 | 10 |
| 381 | मथनेर | 766.00 | 875(172) | P(1) | -(10+) | W | -(5-10) | -(5-10) | -(5-10) |
| 382 | गोरखी | 216.00 | 131(21) | -(10+) | -(10+) | W | -(-5) | -(-5) | -(10+) |
| 383 | मदागन | 342.00 | 245(50) | -(-5) | -(10+) | W | -(5-10) | -(5-10) | -(10+) |
| 384 | उमरिया डांग | 138.00 | 190(29) | -(5-10) | -(10+) | W | -(-5) | -(5-10) | -(10+) |
| 385 | सेमरी अहीर | 262.00 | 140(24) | -(-5) | -(10+) | W | -(-5) | -(-5) | -(10+) |
| 386 | कमालपुर | 254.38 | 190(32) | -(-5) | -(5-10) | W | -(5-10) | -(5-10) | -(5-10) |
| 387 | अमोदा | 706.82 | 737(115) | P(1) | -(-5) | W | -(-5) | -(5-10) | -(-5) |
| 388 | दमोह | 222.99 | 206(28) | -(-5) | -(-5) | W | -(-5) | -(-5) | -(-5) |
| 389 | मड़ी कानूनगो | 721.14 | 458(68) | -(-5) | -(-5) | W | -(-5) | -(-5) | -(5-10) |
| 390 | सेमरी जुम्मन | 278.66 | 322(53) | -(-5) | -(-5) | W | -(-5) | -(-5) | -(5-10) |
| 391 | पारीछा | 210.47 | 121(16) | -(-5) | -(-5) | W | -(-5) | -(-5) | -(5-10) |
| 392 | बिजयपुरा | 565.00 | 701(113) | P(1) | -(5-10) | W | -(-5) | -(-5) | -(5-10) |
| 393 | झीला | 1,330.00 | 1,129(175) | P(1),M(1) | D(1) | W | PO | Wednesday | -(-5) |
| 394 | सतऊ खेड़ी | 331.00 | 427(81) | P(1) | -(10+) | W | -(-5) | -(-5) | -(10+) |
| 395 | ककराई | 840.00 | 810(143) | P(1) | -(10+) | W | -(-5) | -(-5) | -(10+) |
| 396 | हिनोनिया बहोला | 377.00 | 328(60) | P(1) | -(5-10) | W | -(-5) | -(-5) | -(5-10) |
| 397 | जलालपुर शाडोरा | 1,267.00 | 975(159) | P(1) | -(5-10) | W | PO | Friday | -(5-10) |
| 398 | बरखेड़ा फतेहपुर | 484.00 | 447(70) | -(-5) | -(5-10) | W | -(10+) | -(5-10) | -(5-10) |
| 399 | मेनाई | 119.00 | 326(60) | P(1) | -(5-10) | W | -(10+) | -(5-10) | -(5-10) |
| 400 | भूरा खेड़ी | 184.00 | 208(30) | -(-5) | -(10+) | W | -(10+) | -(5-10) | BS |

## Amenities and Land use — Ashoknagar Tahsil

| ग्राम तक पहुंचने का मार्ग | निकटतम नगर एवं उसकी दूरी (कि.मी.) में | बिजली की सुविधा | मुख्य खाद्यान्न | भूमि उपयोग (अर्थात भूमि उपयोग की विभिन्न किस्मों के क्षेत्र हेक्टेयर में निकटतम दशमलव के दो स्थान तक) Land use(i.e. area under different types of Land use in hectares rounded upto 2 decimal places) | | | | | टिप्पणी धार्मिक ऐतिहासिक अथवा पुरातत्व महत्व के स्थलों सहित | ग्राम का नाम |
|---|---|---|---|---|---|---|---|---|---|---|
| | | | | वन | साधनों से सिंचित | गैर सिंचित | खेती के लिये उपलब्ध बन्जर (गौचर और चारागाहों सहित) | खेती के लिये अनुपलब्ध | | |
| Approach to village | Nearest town and distance (in kms) | Power supply | Staple food | Forest | Irrigated by source | Unirrigated | Culturable waste (including gauchar and groves) | Area not available for cultivation | Remarks including any place of religious, historical or archaeological interest | Name of Village |
| 11 | 12 | 13 | 14 | 15 | 16 | 17 | 18 | 19 | 20 | 2 |
| KR | Ashoknagar (18) | .. | Wheat, Jowar | .. | 20.00 | 620.00 | 71.00 | 55.00 | T(4) | Mathner |
| KR | Ashoknagar (21) | .. | Wheat, Jowar | .. | .. | 168.00 | 38.00 | 10.00 | .. | Porkhi |
| KR | Ashoknagar (21) | .. | Wheat, Jowar | .. | .. | 264.00 | 11.00 | 67.00 | .. | Madagan |
| KR | Ashoknagar (15) | .. | Wheat, Jowar | .. | .. | 112.00 | 14.00 | 12.00 | .. | Umariya Dang |
| KR | Ashoknagar (20) | .. | Wheat, Jowar | .. | .. | 209.00 | 37.00 | 16.00 | T(5) | Semri Ahir |
| KR | Ashoknagar (20) | . | Wheat, Jowar | .. | .. | 225.67 | 19.27 | 9.44 | .. | Kamalpur |
| KR | Ashoknagar (18) | EAg | Wheat, Jowar | .. | 8.70 | 555.54 | 93.92 | 48.66 | .. | Amoda |
| KR | Ashoknagar (18) | .. | Wheat, Jowar | .. | .. | 186.53 | 20.00 | 16.46 | .. | Damoh |
| KR | Ashoknagar (21) | .. | Wheat, Jowar | .. | 3.56 | 572.73 | 101.37 | 43.48 | .. | Madi Kanoongo |
| KR | Ashoknagar (22) | .. | Wheat, Jowar | .. | 0.17 | 240.56 | 19.00 | 18.93 | T(2) | Semari Jumman |
| KR | Ashoknagar (22) | .. | Wheat, Jowar | .. | 1.01 | 153.60 | 27.95 | 27.91 | T(4) | Parichha |
| KR | Ashoknagar (23) | .. | Wheat, Jowar | .. | 1.00 | 457.00 | 9.00 | 98.00 | T(3) | Bijaypura |
| KR | Ashoknagar (25) | .. | Wheat, Jowar | .. | 4.00 | 996.00 | 63.00 | 267.00 | T(2) | Jheela |
| KR | Ashoknagar (27) | .. | Wheat, Jowar | .. | 5.00 | 263.00 | 6.00 | 57.00 | .. | Satau Khedi |
| KR | Ashoknagar (25) | .. | Wheat, Jowar | .. | .. | 670.00 | 78.00 | 92.00 | T(2) | Kakrai |
| KR | Ashoknagar (25) | .. | Wheat, Jowar | .. | 2.00W | 339.00 | 25.00 | 11.00 | .. | Hinotiya Baghola |
| KR | Ashoknagar (25) | .. | Wheat, Jowar | .. | .. | 880.00 | 73.00 | 314.00 | T(5) | Jalalpur Shadora |
| KR | Ashoknagar (18) | .. | Wheat, Jowar | .. | .. | 384.00 | 47.00 | 53.00 | .. | Berkheda Fatehpur |
| KR | Ashoknagar (19) | .. | Wheat, Jowar | .. | .. | 104.00 | 8.00 | 7.00 | T(1) | Menai |
| KR | Ashoknagar (17) | .. | Wheat, Jowar | .. | 2.00W | 158.00 | 16.00 | 8.00 | T(1) | Bhura Khedi |

| स्थानीय कोड नम्बर Location code number | ग्राम का नाम Name of Village | ग्राम का कुल क्षेत्रफल (हेक्टेयर में) Total area of the village (in hectares) | कुल जनसंख्या एवं परिवारों की संख्या Total population and number of households | उपलब्ध जन-सुविधाएं (यदि ग्राम में सुविधाएं उपलब्ध नहीं है तो कालम में (-) डैश लगाया गया है और उसके बाद ही कोष्ठक में ग्राम से जितनी दूरी पर सुविधाएं उपलब्ध हैं मोटे तौर पर वह दूरी इस प्रकार दर्ज की गई है -5 कि.मी.,5-10 कि. मी. तक या 10+ कि.मी.) Amenities available (if not available within the village, a dash (—) is shown in the column and next to it in brackets, the distance in broad ranges viz-5 kms, 5-10 kms and 10+kms of the nearest place where the facility is available is given). | | | | | |
|---|---|---|---|---|---|---|---|---|---|
| | | | | शैक्षणिक Educational | चिकित्सा Medical | पीने का पानी Drinking water (Potable) | डाक और तार Post and Telegraph | बाजार/हाट का दिन/के दिन यदि कोई हो Day or days of the market/ hat if any | संचार व्यवस्था (बस स्टाप रेलवे स्टेशन,जल-मार्ग) Communica-tions(Bus-stop, railway station water way) |
| 1 | 2 | 3 | 4 | 5 | 6 | 7 | 8 | 9 | 10 |
| 401 | पिपरिया राय | 967.00 | 635(99) | P(1) | -(10+) | W | -(10+) | -(5-10) | BS |
| 402 | ईश्वर खेड़ी | 273.00 | 251(42) | -(-5) | -(5-10) | W | -(10+) | -(5-10) | -(-5) |
| 403 | पिपरिया खेड़ा | 297.00 | .. | .. | वीरान | .. | .. | .. | .. |
| 404 | जातोली | 558.00 | 361(52) | -(-5) | -(10+) | W | -(-5) | -(5-10) | -(-5) |
| 405 | भरका | 344.00 | 521(73) | P(1) | -(5-10) | W | -(-5) | -(-5) | -(10+) |
| 406 | माधोपुर | 70.00 | .. | .. | वीरान | .. | .. | .. | .. |
| 407 | बारमठु | 737.00 | 558(73) | P(1) | -(5-10) | W | -(5-10) | -(5-10) | -(10+) |
| 408 | जालोनी | 392.00 | .. | .. | वीरान | .. | .. | .. | .. |
| 409 | काका खेड़ी | 376.00 | 580(86) | P(1) | -(-5) | W | -(-5) | -(5-10) | -(10+) |
| 410 | सेपरा | 375.00 | 262(40) | -(-5) | -(5-10) | W | -(5-10) | -(5-10) | -(10+) |
| 411 | नरावली | 270.00 | .. | .. | वीरान | .. | .. | .. | .. |
| 412 | मोहत | 1,207.00 | 778(123) | P(1) | -(5-10) | W,R | -(-5) | -(5-10) | -(10+) |
| 413 | हिरोंनिया | 164.00 | 152(21) | -(-5) | -(-5) | W | -(-5) | -(-5) | -(10+) |
| 414 | खेजरा कलां | 310.00 | 742(111) | P(1) | -(5-10) | W | -(-5) | -(-5) | -(10+) |
| 415 | बाजिदपुर | 221.00 | 173(27) | -(-5) | -(-5) | W | -(-5) | -(-5) | -(10+) |
| 416 | मेमराहाट | 364.00 | 537(87) | P(1),M(1) | H(1) | W | PO | Sunday | -(10+) |
| 417 | गता सोनेरा | 715.00 | 484(74) | -(-5) | -(5-10) | W | -(5-10) | -(5-10) | -(10+) |
| 418 | खेजरा खुर्द | 561.00 | 380(53) | P(1) | -(-5) | W | -(-5) | -(-5) | -(10+) |
| 419 | सोनेरा | 1,538.00 | 1,290(202) | P(1) | -(5-10) | W | -(5-10) | -(5-10) | -(10+) |
| 420 | बेरखेड़ी सोनेरा | 226.00 | 99(10) | -(5-10) | -(5-10) | W | -(5-10) | -(5-10) | -(10+) |

## Amenities and Land use — Ashoknagar Tahsil

| ग्राम तक पहुंचने का मार्ग | निकटतम नगर एवं उसकी दूरी (कि.मी.) में | बिजली की सुविधा | मुख्य खाद्यान्न | भूमि उपयोग (अर्थात भूमि उपयोग की विभिन्न किस्मों के क्षेत्र हेक्टेयर में निकटतम दशमलव के दो स्थान तक) Land use (i.e. area under different types of Land use in hectares rounded upto 2 decimal places) | | | | | टिप्पणी धार्मिक ऐतिहासिक अथवा पुरातत्व महत्व के स्थलों सहित | ग्राम का नाम |
|---|---|---|---|---|---|---|---|---|---|---|
| | | | | वन | साधनों से सिंचित | गैर सिंचित | खेती के लिये उपलब्ध बन्जर (गौचर और चारागाहों सहित) | खेती के लिये अनुपलब्ध | | |
| Approach to village | Nearest town and distance (in kms) | Power supply | Staple food | Forest | Irrigated by source | Unirrigated | Culturable waste (including gauchar and groves) | Area not available for cultivation | Remarks including any place of religious, historical or archaeological interest | Name of Village |
| 11 | 12 | 13 | 14 | 15 | 16 | 17 | 18 | 19 | 20 | 2 |
| RR | Ashoknagar (15) | .. | Wheat, Jowar | .. | 13.00W | 722.00 | 150.00 | 82.00 | T(3) | Pipariya Rai |
| KR | Ashoknagar (17) | .. | Wheat, Jowar | .. | .. | 243.00 | 22.00 | 8.00 | .. | Ishwar Kheda |
| .. | .. | .. | .. | .. | .. | Uninhabited | .. | .. | .. | Pipariya Kheda |
| KR | Ashoknagar (17) | .. | Wheat, Jowar | .. | 4.00W | 307.00 | 95.00 | 152.00 | T(2) | Jatoli |
| KR | Ashoknagar (27) | .. | Wheat, Jowar | .. | .. | 296.00 | 32.00 | 16.00 | .. | Bharka |
| .. | .. | .. | .. | .. | .. | Uninhabited | .. | .. | .. | Madhopur |
| KR | Ashoknagar (30) | .. | Wheat, Jowar | .. | .. | 571.00 | 60.00 | 106.00 | T(1) | Barmahu |
| .. | .. | .. | .. | .. | .. | Uninhabited | .. | .. | .. | Jaloni |
| KR | Ashoknagar (27) | .. | Wheat, Jowar | .. | 1.00W | 340.00 | 24.00 | 11.00 | T(5) | Kaka Khedl |
| KR | Ashoknagar (27) | .. | Wheat, Jowar | .. | .. | 293.00 | 40.00 | 42.00 | .. | Sepra |
| .. | .. | .. | .. | .. | .. | Uninhabited | .. | .. | .. | Taraw li |
| KR | Ashoknagar (30) | .. | Wheat, Jowar | .. | 3.00 | 1,016.00 | 114.00 | 74.00 | T(5) | Sohat |
| KR | Ashoknagar (29) | .. | Wheat, Jowar | .. | .. | 131.00 | 22.00 | 11.00 | .. | Hingoriya |
| KR | Ashoknagar (27) | .. | Wheat, Jowar | .. | .. | 260.00 | 2.00 | 48.00 | T(5) | Khejara Kalan |
| KR | Ashoknagar (28) | .. | Wheat, Jowar | .. | .. | 204.00 | 3.00 | 14.00 | .. | Bajidpur |
| KR | Ashoknagar (25) | .. | Wheat, Jowar | .. | 3.00W | 299.00 | 23.00 | 39.00 | T(1) | Semrahat |
| KR | Ashoknagar (28) | .. | Wheat, Jowar | .. | 11.00W | 602.00 | 55.00 | 47.00 | .. | Gata Sonera |
| KR | Ashoknagar (25) | .. | Wheat, Jowar | .. | 5.00W | 464.00 | 71.00 | 21.00 | T(1) | Khejara Khurd |
| PR | Ashoknagar (26) | ED | Wheat, Jowar | .. | 2.00 | 1,106.00 | 216.00 | 214 | T(1) | Sonera |
| PR | Ashoknagar (26) | ED | Wheat, Jowar | .. | 6.00 | 130.00 | 59.00 | 31.00 | T(1) | Berkhedi Sonera |

| स्थानीय कोड नम्बर Location code number | ग्राम का नाम Name of Village | ग्राम का कुल क्षेत्रफल (हेक्टेयर में) Total area of the village (in hectares) | कुल जनसंख्या एवं परिवारों की संख्या Total population and number of households | उपलब्ध जन-सुविधाएं (यदि ग्राम में सुविधाएं उपलब्ध नहीं है तो कालम में (-) डैश लगाया गया है और उसके बाद ही कोष्ठक में ग्राम से जितनी दूरी पर सुविधाएं उपलब्ध हैं मोटे तौर पर वह दूरी इस प्रकार दर्ज की गई है -5 कि.मी.,5-10 कि. मी. तक या 10+ कि.मी.) Amenities available (if not available within the village, a dash (—) is shown in the column and next to it in brackets, the distance in broad ranges viz-5 kms, 5-10 kms and 10+kms of the nearest place where the facility is available is given). | | | | | | |
|---|---|---|---|---|---|---|---|---|---|
| | | | | शैक्षणिक Educational | चिकित्सा Medical | पीने का पानी Drinking water (Potable) | डाक और तार Post and Telegraph | बाजार/हाट का दिन/के दिन यदि कोई हो Day or days of the market/ hat if any | संचार व्यवस्था (बस स्टाप रेलवे स्टेशन,जल-मार्ग) Communica-tions(Bus-stop, railway station water way) |
| 1 | 2 | 3 | 4 | 5 | 6 | 7 | 8 | 9 | 10 |
| 421 | खेराई सोनेरा | 168.00 | .. | .. | वीरान | .. | .. | .. | .. |
| 422 | रसूलपुर | 324.00 | 302(42) | -(-5) | -(5-10) | W | -(-5) | -(-5) | -(10+) |
| 423 | अखाई टप्पा | 681.00 | 787(130) | P(1) | -(-5) | W | -(-5) | -(5-10) | -(10+) |
| 424 | गोरा सोनेरा | 907.00 | 579(79) | P(1) | -(5-10) | W | -(5-10) | -(5-10) | -(10+) |
| 425 | मसीदपुर | 671.00 | 645(103) | P(1) | -(5-10) | W | -(5-10) | -(5-10) | -(10+) |
| 426 | गडला कचनार | 193.00 | 146(25) | -(-5) | -(5-10) | W | -(5-10) | -(5-10) | -(10+) |
| 427 | करैया राय | 697.00 | 732(110) | P(1) | -(5-10) | W | -(5-10) | Wednesday | (10+) |
| 428 | मिरमोदा | 154.00 | 155(24) | -(-5) | -(5-10) | W | -(5-10) | -(-5) | -(10+) |
| 429 | लिधोरा | 239.00 | 239(37) | -(-5) | -(5-10) | W | -(5-10) | -(5-10) | -(10+) |
| 430 | धमनाई | 249.00 | 272(46) | -(-5) | -(5-10) | W | -(-5) | -(-5) | -(10+) |
| 431 | अमाही कचनार | 211.00 | 297(45) | P(1) | -(-5) | W | -(-5) | -(5-10) | -(10+) |
| 432 | मोहरी सोनेरा | 370.00 | 242(42) | -(-5) | -(5-10) | W | -(5-10) | -(5-10) | -(10+) |
| 433 | धमना | 328.00 | 280(48) | P(1) | -(-5) | W | -(-5) | -(5-10) | -(10+) |
| 434 | पिपरिया काछी | 603.00 | 321(51) | -(-5) | -(-5) | W | -(-5) | -(5-10) | -(10+) |
| 435 | जलालपुर पठार | 319.00 | 452(56) | P(1) | -(5-10) | W | -(-5) | -(5-10) | -(5-10) |
| 436 | आमखेड़ा तूमेन | 693.00 | 699(104) | P(1) | -(5-10) | W | -(-5) | -(5-10) | -(5-10) |
| 437 | मुहाल आनंदपुर | 236.00 | 383(47) | -(-5) | -(10+) | W | -(-5) | -(10+) | -(10+) |
| 438 | ककरूआ तूमेन | 562.00 | 490(78) | P(1) | -(10+) | W | -(5-10) | -(10+) | -(10+) |
| 439 | जुगया | 401.00 | 276(33) | -(-5) | -(5-10) | W | -(-5) | -(5-10) | -(5-10) |
| 440 | बरखेड़ा छज्जू | 397.00 | 344(52) | -(5-10) | -(5-10) | W,TW | -(5-10) | -(5-10) | -(5-10) |

| ग्राम तक पहुंचने का मार्ग | निकटतम नगर एवं उसकी दूरी (कि.मी.) में | बिजली की सुविधा | मुख्य खाद्यान्न | भूमि उपयोग (अर्थात भूमि उपयोग की विभिन्न किस्मों के क्षेत्र हेक्टेयर में निकटतम दशमलव के दो स्थान तक) Land use(i.e. area under different types of Land use in hectares rounded upto 2 decimal places) | | | | | टिप्पणी धार्मिक ऐतिहासिक अथवा पुरातत्व महत्व के स्थलों सहित | ग्राम का नाम |
|---|---|---|---|---|---|---|---|---|---|---|
| | | | | वन | साधनों से सिंचित | गैर सिंचित | खेती के लिये उपलब्ध बन्जर (गौचर और चारागाहों सहित) | खेती के लिये अनुपलब्ध | | |
| Approach to village | Nearest town and distance (in kms) | Power supply | Staple food | Forest | Irrigated by source | Unirrigated | Culturable waste (including gauchar and groves) | Area not available for cultivation | Remarks including any place of religious, historical or archaeological interest | Name of Village |
| 11 | 12 | 13 | 14 | 15 | 16 | 17 | 18 | 19 | 20 | 2 |
| .. | .. | .. | .. | .. | .. | Uninhabited | .. | .. | .. | Kheral Sonera |
| KR | Ashoknagar (10) | .. | Wheat, Jowar | .. | 4.00W | 271.00 | 30.00 | 19.00 | .. | Rasulpur |
| KR | Ashoknagar (15) | .. | Wheat, Jowar | .. | 9.00W | 453.00 | 68.00 | 151.00 | .. | Akhai Tappa |
| KR | Ashoknagar (12) | .. | Wheat, Jowar | .. | 6.00 | 721.00 | 81.00 | 99.00 | .. | Gora Soneva |
| KR | Ashoknagar (9) | .. | Wheat, Jowar | .. | .. | 487.00 | 92.00 | 92.00 | T(1) | Masidpur |
| KR | Ashoknagar (15) | .. | Wheat, Jowar | .. | 1.00 | 161.00 | 12.00 | 19.00 | .. | Godla Kachnar |
| KR | Ashoknagar (18) | .. | Wheat, Jowar | .. | 22.00 | 439.00 | 63.00 | 173.00 | T(4) | Karaiya Rai |
| KR | Ashoknagar (20) | .. | Wheat, Jowar | .. | 5.00 | 135.00 | 7.00 | 7.00 | .. | Sirsoda |
| KR | Ashoknagar (25) | .. | Wheat, Jowar | .. | .. | 206.00 | 26.00 | 7.00 | .. | Lidhora |
| KR | Ashoknagar (28) | .. | Wheat, Jowar | .. | .. | 158.00 | 13.00 | 78.00 | T(1) | Bamnai |
| KR | Ashoknagar (25) | .. | Wheat, Jowar | .. | .. | 198.00 | 4.00 | 9.00 | T(1) | Amahi Kachnar |
| KR | Ashoknagar (27) | .. | Wheat, Jowar | .. | 2.00 | 301.00 | 20.00 | 47.00 | .. | Mohri Sonera |
| KR | Ashoknagar (25) | .. | Wheat, Jowar | .. | 3.00 | 286.00 | 27.00 | 12.00 | .. | Dhamna |
| KR | Ashoknagar (20) | .. | Wheat, Jowar | .. | .. | 378.00 | 75.00 | 150.00 | .. | Pipariya Kachhi |
| KR | Ashoknagar (7) | .. | Wheat, Jowar | .. | 26.00R, 14.00W | 223.00 | 38.00 | 18.00 | .. | Jalalpur Pachhar |
| KR | Ashoknagar (9) | EAg | Wheat, Jowar. | .. | 3.00R, 5.00W | 504.00 | 101.00 | 80.00 | .. | Amkheda Tumen |
| KR | Ashoknagar (12) | .. | Wheat, Jowar | .. | 1.00R | 183.00 | 28.00 | 24.00 | .. | Muhal Anandpur |
| KR | Ashoknagar (12) | .. | Wheat, Jowar | .. | .. | 350.00 | 52.00 | 160.00 | .. | Kakrua Tumn |
| KR | Ashoknagar (10) | .. | Wheat, Jowar | .. | .. | 240.00 | 88.00 | 73.00 | .. | Jugaya |
| KR | Ashoknagar (10) | .. | Wheat, Jowar | .. | 11.00R, 2.00W | 283.00 | 55.00 | 46.00 | .. | Barkheda Chhajju |

| स्थानीय कोड नम्बर Location code number | ग्राम का नाम Name of Village | ग्राम का कुल क्षेत्रफल (हेक्टेयर में) Total area of the village (in hectares) | कुल जनसंख्या एवं परिवारों की संख्या Total population and number of households | उपलब्ध जन-सुविधाएं (यदि ग्राम में सुविधाएं उपलब्ध नहीं है तो कालम में (-) डैश लगाया गया है और उसके बाद ही कोष्ठक में ग्राम से जितनी दूरी पर सुविधाएं उपलब्ध हैं मोटे तौर पर वह दूरी इस प्रकार दर्ज की गई है -5 कि.मी.,5-10 कि. मी. तक या 10+ कि.मी.) Amenities available (if not available within the village, a dash (—) is shown in the column and next to it in brackets, the distance in broad ranges viz-5 kms, 5-10 kms and 10+ kms of the nearest place where the facility is available is given). | | | | | | |
|---|---|---|---|---|---|---|---|---|---|
| | | | | शैक्षणिक Educational | चिकित्सा Medical | पीने का पानी Drinking water (Potable) | डाक और तार Post and Telegraph | बाजार/हाट का दिन/के दिन यदि कोई हो Day or days of the market/ hat if any | संचार व्यवस्था (बस स्टाप रेलवे स्टेशन, जल-मार्ग) Communications(Bus-stop, railway station water way) |
| 1 | 2 | 3 | 4 | 5 | 6 | 7 | 8 | 9 | 10 |
| 441 | परसोलिया | 377.00 | 225(32) | -(-5) | -(5-10) | W | -(5-10) | -(10+) | -(10+) |
| 442 | पठारी | 405.00 | 353(42) | -(-5) | -(5-10) | W | -(5-10) | -(10+) | -(10+) |
| 443 | महुआ खेड़ा तुमेन | 914.00 | 296(45) | -(-5) | -(-5) | W | -(-5) | -(10+) | -(10+) |
| 444 | तुमेन | 1,152.00 | 1,934(328) | P(1),M(1) | -(5-10) | W | PO | -(5-10) | -(5-10) |
| 445 | सागर | 293.00 | 89(19) | -(-5) | -(10+) | W | -(-5) | -(10+) | -(10+) |
| 446 | बरखेड़ा लाल | 567.00 | 883(149) | P(1) | -(10+) | W | -(-5) | -(10+) | -(10+) |
| 447 | सेमरा तुमेन | 257.00 | 400(51) | P(1) | -(10+) | W | -(-5) | -(10+) | -(10+) |
| 448 | सावन | 567.00 | 821(119) | P(1) | -(10+) | W | -(10+) | -(10+) | -(10+) |
| 449 | कुलुवा खेड़ी कचनार | 150.00 | 50(7) | -(-5) | -(10+) | W | -(-5) | -(10+) | -(10+) |
| 450 | बावड़ी खेड़ा | 388.00 | 518(78) | P(1) | -(10+) | W,TW | -(-5) | -(10+) | -(10+) |
| 451 | सुल्तानपुर | 325.00 | 25(4) | -(-5) | -(10+) | W | -(-5) | -(10+) | -(10+) |
| 452 | सहबाजपुर | 608.00 | 441(58) | -(-5) | -(10+) | W | -(-5) | -(10+) | -(10+) |
| 453 | बरोदिया तुमेन | 918.00 | 963(150) | P(1) | -(10+) | W | -(-5) | -(10+) | -(10+) |
| 454 | मूंडरा कचनार | 507.00 | 301(39) | -(-5) | -(-5) | W | -(-5) | -(-5) | -(10+) |
| 455 | उमरिया | 135.00 | .. | .. | .. | .. | .. | .. | .. |
| 456 | कचनार | 428.00 | 981(150) | -(-5) | D(1) | W,HP | PO | -(5-10) | -(10+) |
| 457 | सूमेर जागीर | 436.00 | 210(31) | -(5-10) | -(5-10) | W | -(5-10) | -(5-10) | -(10+) |
| 458 | गोपालपुर बरोदिया | 365.00 | 181(34) | -(-5) | -(5-10) | W | -(5-10) | -(5-10) | -(10+) |
| 459 | भेंटुआ | 365.00 | 363(50) | -(-5) | -(5-10) | W | -(5-10) | -(5-10) | -(10+) |
| 460 | झागर कचनार | 594.00 | 339(59) | -(-5) | -(-5) | W | -(5-10) | -(10+) | -(10+) |

| ग्राम तक पहुचने का मार्ग | निकटतम नगर एवं उसकी दूरी (कि.मी.) में | बिजली की सुविधा | मुख्य खाद्यान्न | भूमि उपयोग (अर्थात भूमि उपयोग की विभिन्न किस्मों के क्षेत्र हेक्टेयर में निकटतम दशमलव के दो स्थान तक) Land use(i.e. area under different types of Land use in hectares rounded upto 2 decimal places) | | | | | टिप्पणी धार्मिक ऐतिहासिक अथवा पुरातत्व महत्व के स्थलों सहित | ग्राम का नाम |
|---|---|---|---|---|---|---|---|---|---|---|
| | | | | वन | साधनों से सिंचित | गैर सिंचित | खेती के लिये उपलब्ध बन्जर (गौचर और चारागाहो सहित) | खेती के लिये अनुपलब्ध | | |
| Approach to village | Nearest town and distance (in kms) | Power supply | Staple food | Forest | Irrigated by source | Unirrigated | Culturable waste (including gauchar and groves) | Area not available for cultivation | Remarks including any place of religious, historical or archaeological interest | Name of Village |
| 11 | 12 | 13 | 14 | 15 | 16 | 17 | 18 | 19 | 20 | 2 |
| KR | Ashoknagar (14) | .. | Wheat, Jowar | .. | .. | 143.00 | 8.00 | 226.00 | .. | Parsoliya |
| KR | Ashoknagar (15) | .. | Wheat, Jowar | .. | 7.00W | 194.00 | 59.00 | 145.00 | .. | Pathari |
| KR | Ashoknagar (15) | .. | Wheat, Jowar | .. | 1.00R | 474.00 | 143.00 | 296.00 | .. | Mahua Kheda Tumen |
| KR | Ashoknagar (10) | EAg | Wheat, Jowar | .. | 1.03R, 1.00GC | 677.00 | 124.00 | 148.00 | T(2) | Tumen |
| KR | Ashoknagar (11) | EAg | Wheat, Jowar | .. | 41.00R, 26.00W | 152.00 | 47.00 | 27.00 | T(3) | Sagar |
| KR | Ashoknagar (11) | EAg | Wheat, Jowar | .. | 76.00R | 436.00 | 19.00 | 36.00 | T(1) | Barkheda Lal |
| KR | Ashoknagar (15) | EAg | Wheat, Jowar | .. | .. | 232.00 | 17.00 | 8.00 | T(4) | Semra Tumen |
| KR | Ashoknagar (13) | .. | Wheat, Jowar | .. | .. | 513.00 | 29.00 | 25.00 | T(3) | Sawan |
| KR | Ashoknagar (13) | .. | Wheat, Jowar | .. | .. | 129.00 | 14.00 | 7.00 | .. | Kalua Khedi Kachnar |
| KR | Ashoknagar (13) | .. | Wheat, Jowar | .. | .. | 316.00 | 55.00 | 17.00 | T(1),M(1) | Bawadi Kheda |
| KR | Ashoknagar (11) | .. | Wheat, Jowar | .. | .. | 280.00 | 38.00 | 7.00 | .. | Sultanpur |
| KR | Ashoknagar (11) | .. | Wheat, Jowar | .. | 4.00R | 452.00 | 65.00 | 87.00 | T(1) | Shahbajpur |
| KR | Ashoknagar (15) | .. | Wheat, Jowar | .. | .. | 732.00 | 162.00 | 24.00 | T(4),M(1) | Barodiya Tumen |
| KR | Ashoknagar (12) | .. | Wheat, Jowar | .. | .. | 296.00 | 94.00 | 117.00 | T(2) | Mundara Kachnar |
| .. | .. | .. | .. | .. | .. | Uninhabited | .. | .. | .. | Umraiya |
| KR | Ashoknagar (15) | .. | Wheat, Jowar | .. | 3.00 | 187.00 | 111.00 | 127.00 | T(1),N(5) | Kachnar |
| KR | Ashoknagar (14) | .. | Wheat, Jowar | .. | .. | 334.00 | 71.00 | 31.00 | T(1) | Sumer Jagir |
| KR | Ashoknagar (14) | .. | Wheat, Jowar | .. | .. | 256.00 | 57.00 | 52.00 | .. | Gopalpur Barodiya |
| KR | Ashoknagar (16) | .. | Wheat, Jowar | .. | 3.00R | 272.00 | 47.00 | 43.00 | .. | Bhentuwa |
| KR | Ashoknagar (14) | .. | Wheat, Jowar | .. | 5.00R | 322.00 | 141.00 | 126.00 | .. | Jhagar Kachnar |

| स्थानीय कोड नम्बर | ग्राम का नाम | ग्राम का कुल क्षेत्रफल (हेक्टेयर में) | कुल जनसंख्या एवं परिवारों की संख्या | उपलब्ध जन-सुविधाएं (यदि ग्राम में सुविधाएं उपलब्ध नहीं है तो कालम में (-) डैश लगाया गया है और उसके बाद ही कोष्ठक में ग्राम से जितनी दूरी पर सुविधाएं उपलब्ध हैं मोटे तौर पर वह दूरी इस प्रकार दर्ज की गई है -5 कि.मी.,5-10 कि. मी. तक या 10+ कि.मी.)<br>Amenities available (if not available within the village, a dash (—) is shown in the column and next to it in brackets, the distance in broad ranges viz-5 kms, 5-10 kms and 10+kms of the nearest place where the facility is available is given). | | | | | |
|---|---|---|---|---|---|---|---|---|---|
| Location code number | Name of Village | Total area of the village (in hectares) | Total population and number of households | शैक्षणिक<br>Educational | चिकित्सा<br>Medical | पीने का पानी<br>Drinking water (Potable) | डाक और तार<br>Post and Telegraph | बाजार/हाट का दिन/कि दिन यदि कोई हो<br>Day or days of the market/ hat if any | संचार व्यवस्था (बस स्टाप रेलवे स्टेशन,जल-मार्ग)<br>Communications(Bus-stop, railway station water way) |
| 1 | 2 | 3 | 4 | 5 | 6 | 7 | 8 | 9 | 10 |
| 461 | करेय्या बुधु | 946.00 | 616(105) | P(1) | -(-5) | W | -(-5) | -(-5) | -(10+) |
| 462 | ब्यानी | 380.00 | 234(38) | -(-5) | -(-5) | W | -(-5) | -(-5) | -(10+) |
| 463 | बीरपुर | 234.00 | 23(7) | -(-5) | -(-5) | W | -(-5) | -(-5) | -(10+) |
| 464 | खजूरिया खुर्द | 300.00 | 292(36) | P(1) | -(10+) | W | -(-5) | -(10+) | -(10+) |
| 465 | खजूरिया कलां | 1,332.00 | 1,205(208) | P(1) | -(10+) | W | PO | -(10+) | -(10+) |
| 466 | कुड़ई तूमेन | 450.00 | 589(101) | P(1) | -(10+) | W | -(-5) | -(10+) | -(10+) |
| 467 | करैया बनेट | 396.00 | 277(42) | -(-5) | -(10+) | W | -(5-10) | -(10+) | -(10+) |
| 468 | महुआखेड़ा कचनार | 195.00 | 140(17) | -(-5) | -(10+) | W | -(5-10) | -(10+) | -(10+) |
| 469 | मुहाल लालपुर | 314.00 | 259(28) | P(1) | -(10+) | W | -(5-10) | -(10+) | -(10+) |
| 470 | महुआलमपुर | 1,092.00 | 1,182(184) | P(1) | -(-5) | W | -(-5) | -(-5) | -(10+) |
| 471 | राजपुर | 1,238.00 | 1,619(264) | P(1) | H(1) | W | PO | Wednesday | -(5-10) |
| 472 | हमीदपुर | 239.00 | 294(54) | P(1) | -(-5) | W | -(-5) | -(-5) | -(10+) |
| 473 | मूखा आमखेड़ा | 160.00 | 436(77) | P(1) | -(-5) | W | -(-5) | -(-5) | -(10+) |
| 474 | करमसी | 523.00 | 227(36) | P(1) | -(-5) | W | -(-5) | -(-5) | -(10+) |
| 475 | निधरी | 478.00 | 421(56) | P(1) | -(5-10) | W | -(5-10) | -(5-10) | -(5-10) |
| 476 | छिपोन | 1,499.00 | 1,202(200) | P(1) | -(5-10) | W | -(5-10) | -(5-10) | -(10+) |
| 477 | रेपरी | 638.00 | 310(49) | -(-5) | -(-5) | W | -(-5) | -(-5) | -(10+) |
| 478 | रानी खेड़ा | 681.00 | 392(69) | P(1) | -(-5) | W | -(-5) | -(-5) | -(10+) |
| 479 | लखा खेड़ी | 368.00 | 120(21) | -(-5) | -(5-10) | W | -(5-10) | -(5-10) | -(10+) |
| 480 | बामोरा | 1,654.00 | 703(105) | P(1) | -(5-10) | W | -(5-10) | -(5-10) | -(10+) |

## Amenities and Land use

## Ashoknagar Tahsil

| ग्राम तक पहुंचने का मार्ग | निकटतम नगर एवं उसकी दूरी (कि.मी.) में | बिजली की सुविधा | मुख्य खाद्यान्न | भूमि उपयोग (अर्थात भूमि उपयोग की विभिन्न किस्मों के क्षेत्र हेक्टेयर में निकटतम दशमलव के दो स्थान तक) Land use(i.e. area under different types of Land use in hectares rounded upto 2 decimal places) | | | | | टिप्पणी धार्मिक ऐतिहासिक अथवा पुरातत्व महत्व के स्थलों सहित | ग्राम का नाम |
|---|---|---|---|---|---|---|---|---|---|---|
| | | | | वन | साधनों से सिंचित | गैर सिंचित | खेती के लिये उपलब्ध बन्जर (गौचर और चारागाहो सहित) | खेती के लिये अनुपलब्ध | | |
| Approach to village | Nearest town and distance (in kms) | Power supply | Staple food | Forest | Irrigated by source | Unirrigated | Culturable waste (including gauchar and groves) | Area not available for cultivation | Remarks including any place of religious, historical or archaeological interest | Name of Village |
| 11 | 12 | 13 | 14 | 15 | 16 | 17 | 18 | 19 | 20 | 2 |
| KR | Ashoknagar (14) | .. | Wheat, Jowar | .. | 4.00R | 574.00 | 234.00 | 134.00 | .. | Karaiya Buddhu |
| KR | Ashoknagar (18) | .. | Wheat, Jowar | .. | 2.00R | 229.00 | 92.00 | 57.00 | .. | Biyani |
| KR | Ashoknagar (20) | .. | Wheat, Jowar | .. | .. | 158.00 | 36.00 | 40.00 | .. | Birpur |
| KR | Ashoknagar (18) | .. | Wheat, Jowar | .. | .. | 259.00 | 22.00 | 19.00 | .. | Khajuriya Khurd |
| KR | Ashoknagar (20) | .. | Wheat, Jowar | .. | 6.00W | 1,120.00 | 117.00 | 89.00 | T(7) | Khajuriya Kalan |
| KR | Ashoknagar (20) | .. | Wheat, Jowar | .. | .. | 392.00 | 33.00 | 25.00 | T(3) | Kundai Tumen |
| KR | Ashoknagar (25) | .. | Wheat, Jowar | .. | .. | 184.00 | 99.00 | 113.00 | .. | Karhaiya Banet |
| KR | Ashoknagar (27) | .. | Wheat, Jowar | .. | .. | 142.00 | 27.00 | 26.00 | .. | Mahua Kheda Kachnar |
| KR | Ashoknagar (23) | .. | Wheat, Jowar | .. | 3.00W | 239.00 | 36.00 | 36.00 | .. | Muhal Lalpura |
| PR | Ashoknagar (22) | .. | Wheat, Jowar | 119.00 | 17.00W | 603.00 | 103.00 | 250.00 | .. | Mahualampur |
| KR | Ashoknagar (25) | .. | Wheat, Jowar | 126.00 | 6.00W | 748.00 | 163.00 | 195.00 | .. | Rajpur |
| KR | Ashoknagar (28) | .. | Wheat, Jowar | 19.00 | 5.00W | 150.00 | 34.00 | 31.00 | .. | Hamidpur |
| KR | Ashoknagar (28) | .. | Wheat, Jowar | 4.00 | 14.00W | 108.00 | 25.00 | 9.00 | .. | Sukha Amkheda |
| KR | Ashoknagar (28) | .. | Wheat, Jowar | .. | 4.00W | 101.00 | 112.00 | 306.00 | .. | Karmari |
| KR | Ashoknagar (22) | .. | Wheat, Jowar | .. | .. | 209.00 | 112.00 | 157.00 | .. | Tighri |
| KR | Ashoknagar (27) | .. | Wheat, Jowar | .. | 7.00 | 989.00 | 298.00 | 205.00 | .. | Chhipon |
| KR | Ashoknagar (25) | .. | Wheat, Jowar | .. | .. | 162.00 | 240.00 | 236.00 | .. | Repari |
| KR | Ashoknagar (27) | .. | Wheat, Jowar | .. | 1.00 | 249.00 | 168.00 | 263.00 | .. | Rati Kheda |
| KR | Ashoknagar (27) | .. | Wheat, Jowar | .. | .. | 90.00 | 135.00 | 143.00 | .. | Lakha Khedi |
| KR | Ashoknagar (25) | .. | Wheat, Jowar | .. | .. | 384.00 | 475.00 | 795.00 | .. | Bomora |

| स्थानीय कोड नम्बर Location code number | ग्राम का नाम Name of Village | ग्राम का कुल क्षेत्रफल (हेक्टेयर में) Total area of the village (in hectares) | कुल जनसंख्या एवं परिवारों की संख्या Total population and number of households | उपलब्ध जन-सुविधाएं (यदि ग्राम में सुविधाएं उपलब्ध नहीं है तो कालम में (–) डैश लगाया गया है और उसके बाद ही कोष्ठक में ग्राम से जितनी दूरी पर सुविधाएं उपलब्ध हैं मोटे तौर पर वह दूरी इस प्रकार दर्ज की गई है –5 कि.मी.,5–10 कि. मी. तक या 10+ कि.मी.) Amenities available (if not available within the village, a dash (—) is shown in the column and next to it in brackets, the distance in broad ranges viz–5 kms, 5-10 kms and 10+kms of the nearest place where the facility is available is given). | | | | | |
|---|---|---|---|---|---|---|---|---|---|
| | | | | शैक्षणिक Educational | चिकित्सा Medical | पीने का पानी Drinking water (Potable) | डाक और तार Post and Telegraph | बाजार/हाट का दिन/कि दिन यदि कोई हो Day or days of the market/ hat if any | संचार व्यवस्था (बस स्टाप रेलवे स्टेशन,जल-मार्ग) Communica–tions(Bus-stop, railway station water way) |
| 1 | 2 | 3 | 4 | 5 | 6 | 7 | 8 | 9 | 10 |
| 481 | फतेहपुर | 986.00 | 384(64) | –(–5) | –(5–10) | W | –(5–10) | –(5–10) | –(10+) |
| 482 | डोंगरा | 486.00 | 329(47) | –(–5) | –(5–10) | W | –(5–10) | –(5–10) | –(10+) |
| 483 | सेमरा बामोरा | 534.00 | 386(60) | P(1) | –(5–10) | W | –(5–10) | –(5–10) | –(10+) |
| 484 | बांस खेड़ी | 520.00 | 370(59) | –(–5) | –(5–10) | W | –(5–10) | –(5–10) | –(10+) |
| 485 | अशोकनगर कस्बा | 389.00 | 128(22) | –(–5) | –(–5) | W | –(–5) | –(–5) | –(–5) |
| | योग | **237,484.81** | **211,307 (33,166)** | **P(240) M(33) PUC(2) O(1)** | **D(9) H(5) PHC(5) HC(1) O(1)** | | | | |

## Amenities and Land use — Ashoknagar Tahsil

| ग्राम तक पहुंचने का मार्ग | निकटतम नगर एवं उसकी दूरी (कि.मी.) में | बिजली की सुविधा | मुख्य खाद्यान्न | भूमि उपयोग (अर्थात भूमि उपयोग की विभिन्न किस्मों के क्षेत्र हेक्टेयर में निकटतम दशमलव के दो स्थान तक) Land use(i.e. area under different types of Land use in hectares rounded upto 2 decimal places) | | | | | टिप्पणी धार्मिक ऐतिहासिक अथवा पुरातत्व महत्व के स्थलों सहित | ग्राम का नाम |
|---|---|---|---|---|---|---|---|---|---|---|
| | | | | वन | साधनों से सिंचित | गैर सिंचित | खेती के लिये उपलब्ध बन्जर (गौचर और चारागाहों सहित) | खेती के लिये अनुपलब्ध | | |
| Approach to village | Nearest town and distance (in kms) | Power supply | Staple food | Forest | Irrigated by source | Unirrigated | Culturable waste (including gauchar and groves) | Area not available for cultivation | Remarks including any place of religious, historical or archaeological interest | Name of Village |
| 11 | 12 | 13 | 14 | 15 | 16 | 17 | 18 | 19 | 20 | 2 |
| KR | Ashoknagar (22) | .. | Wheat, Jowar | .. | .. | 315.00 | 216.00 | 455.00 | T(1) | Fatehpur |
| KR | Ashoknagar (24) | .. | Wheat, Jowar | .. | .. | 244.00 | 161.00 | 81.00 | .. | Dongra |
| KR | Ashoknagar (25) | .. | Wheat, Jowar | .. | 1.00 | 226.00 | 101.00 | 206.00 | .. | Semra Bamora |
| KR | Ashoknagar (25) | .. | Wheat, Jowar | .. | .. | 301.00 | 161.00 | 58.00 | .. | Bans Khedi |
| KR | Ashoknagar (0) | .. | Wheat, Jowar | .. | 78.00 | 264.00 | .. | 47.00 | .. | Ashoknagar Kasba |
| | | | | **10,518.00** | | **152,583.89** | | **33,360.64** | **N(74)** | **Total** |
| | | | | | **3,935.91** | | **28,557.07** | | **M(15)** | |
| | | | | | | | | | **C(7)** | |
| | | | | | | | | | **T(629)** | |

| स्थानीय कोड नम्बर | ग्राम का नाम | ग्राम का कुल क्षेत्रफल (हेक्टेयर में) | कुल जनसंख्या एवं परिवारों की संख्या | उपलब्ध जन-सुविधाएं (यदि ग्राम में सुविधाएं उपलब्ध नहीं है तो कालम में (-) डैश लगाया गया है और उसके बाद ही कोष्ठक में ग्राम से जितनी दूरी पर सुविधाएं उपलब्ध हैं मोटे तौर पर वह दूरी इस प्रकार दर्ज की गई है -5 कि.मी.,5-10 कि. मी. तक या 10+ कि.मी.) Amenities available (if not available within the village, a dash (—) is shown in the column and next to it in brackets, the distance in broad ranges viz-5 kms, 5-10 kms and 10+ kms of the nearest place where the facility is available is given). | | | | | | |
|---|---|---|---|---|---|---|---|---|---|
| Location code number | Name of Village | Total area of the village (in hectares) | Total population and number of households | शैक्षणिक Educational | चिकित्सा Medical | पीने का पानी Drinking water (Potable) | डाक और तार Post and Telegraph | बाजार/हाट का दिन/के दिन यदि कोई हो Day or days of the market/ hat if any | संचार व्यवस्था (बस स्टाप रेलवे स्टेशन,जल-मार्ग) Communications(Bus-stop, railway station water way) |
| 1 | 2 | 3 | 4 | 5 | 6 | 7 | 8 | 9 | 10 |
| 1 | कूपगढ़ | 1,125.00 | 115(20) | -(5-10) | -(10+) | W,R | -(10+) | -(10+) | -(10+) |
| 2 | चिमला | 1,221.00 | 265(47) | -(-5) | -(10+) | W | -(10+) | -(10+) | -(-5) |
| 3 | महोली | 1,705.00 | 546(108) | P(1) | -(10+) | W | -(10+) | -(10+) | -(10+) |
| 4 | डंगा बैरसिया | 475.00 | 154(24) | -(5-10) | -(10+) | R | -(10+) | -(10+) | -(5-10) |
| 5 | बीलला | 1,210.00 | 126(24) | -(10+) | -(10+) | W,R | -(10+) | -(10+) | -(10+) |
| 6 | पगरा | 517.00 | 115(19) | -(10+) | -(10+) | W R | -(10+) | -(10+) | -(10+) |
| 7 | निधोरा मुंजाल्ना | 1,879.00 | 408(78) | P(1) | -(10+) | W | -(10+) | -(10+) | -(10+) |
| 8 | ख्यावदा | 1,229.00 | 207(39) | -(5-10) | -(10+) | W,R | -(10+) | -(10+) | -(10+) |
| 9 | रखतेरा | 781.00 | 282(55) | -(-5) | -(10+) | W | -(10+) | -(10+) | -(10+) |
| 10 | भांडरी | 664.00 | 321(52) | P(1) | -(10+) | W | -(10+) | -(10+) | -(10+) |
| 11 | देवलखो | 682.00 | 539(94) | P(1) | -(10+) | W | -(10+) | -(10+) | -(10+) |
| 12 | हिनोतिया | 299.00 | .. | .. | वीरान | .. | .. | .. | .. |
| 13 | बुहावली | 163.00 | 113(17) | -(-5) | -(5-10) | W | -(5-10) | -(5-10) | -(5-10) |
| 14 | डबिया | 244.00 | 35(8) | -(-5) | -(10+) | W | -(10+) | -(10+) | -(10+) |
| 15 | बांकलपुर | 474.00 | 788(141) | P(1) | -(5-10) | W | -(5-10) | -(5-10) | -(5-10) |
| 16 | बिरौया | 690.00 | 185(33) | -(-5) | -(10+) | W | -(10+) | -(10+) | -(10+) |
| 17 | निशानपुर | 742.00 | 399(76) | -(-5) | -(5-10) | W | -(5-10) | -(5-10) | -(5-10) |
| 18 | पहाड़पुर | 47.00 | 110(15) | -(-5) | -(10+) | W | -(10+) | -(10+) | -(10+) |
| 19 | मोहनपुर चंदेरी | 651.00 | 836(155) | P(1) | -(5-10) | W | -(5-10) | -(10+) | -(5-10) |
| 20 | गोधन | 1,271.00 | 571(106) | P(1) | -(10+) | W | -(10+) | -(10+) | BS |

## Amenities and Land use — Mungaoli Tahsil

| ग्राम तक पहुंचने का मार्ग Approach to village | निकटतम नगर एवं उसकी दूरी (कि.मी.) में Nearest town and distance (in kms) | बिजली की सुविधा Power supply | मुख्य खाद्यान्न Staple food | भूमि उपयोग (अर्थात भूमि उपयोग की विभिन्न किस्मों के क्षेत्र हेक्टेयर में निकटतम दशमलव के दो स्थान तक) Land use (i.e. area under different types of Land use in hectares rounded upto 2 decimal places) | | | | | टिप्पणी धार्मिक ऐतिहासिक अथवा पुरातत्व महत्व के स्थलों सहित Remarks including any place of religious, historical or archaeological interest | ग्राम का नाम Name of Village |
|---|---|---|---|---|---|---|---|---|---|---|
| | | | | वन Forest | साधनों से सिंचित Irrigated by source | गैर सिंचित Unirrigated | खेती के लिये उपलब्ध बन्जर (गौचर और चारागाहों सहित) Culturable waste (including gauchar and groves) | खेती के लिये अनुपलब्ध Area not available for cultivation | | |
| 11 | 12 | 13 | 14 | 15 | 16 | 17 | 18 | 19 | 20 | 2 |
| KR | Chanderi (30) | .. | Wheat, Jowar | 632.00 | .. | 28.00 | 333.00 | 132.00 | .. | Koopgarh |
| KR | Chanderi (20) | .. | Wheat, Jowar | 595.00 | .. | 64.00 | 150.00 | 412.00 | .. | Chimla |
| PR | Chanderi (20) | .. | Wheat, Jowar | 1,262.00 | 65.00R 18.00W | 105.00 | 219.00 | 35.00 | .. | Maholi |
| KR | Chanderi (20) | .. | Wheat, Jowar | 287.00 | 3.00R | 36.00 | 109.00 | 40.00 | .. | Danga Bairsiya |
| KR | Chanderi (20) | .. | Wheat, Jowar | 981.00 | 7.00R | 22.00 | 171.00 | 29.00 | .. | Beethala |
| KR | Chanderi (18) | .. | Wheat, Jowar | .. | 5.00W, 20.00R | 73.00 | 141.00 | 278.00 | .. | Pagra |
| KR | Chanderi (18) | .. | Wheat, Jowar | 1,478.00 | 13.00R, 11.00R | 124.00 | 217.00 | 36.00 | .. | Lidhora Munjapta |
| KR | Chanderi (30) | .. | Wheat | 758.00 | .. | 39.00 | 351.00 | 81.00 | .. | Khyawada |
| KR | Chanderi (14) | .. | Wheat | 640.00 | 7.00 | 37.00 | 67.00 | 30.00 | .. | Rakhatera |
| PR | Chanderi (12) | .. | Wheat | 261.00 | 35.00 | 40.00 | 127.00 | 201.00 | .. | Bhandri |
| KR | Chanderi (15) | .. | Wheat | .. | 30.00 | 100.00 | 329.00 | 223.00 | .. | Dewlakho |
| .. | .. | .. | .. | .. | | Uninhabited | .. | .. | .. | Hinotiya |
| KR | Chanderi (9) | .. | Wheat | 94.00 | 30.00 | 4.00 | 23.00 | 12.00 | .. | Budhawali |
| KR | Chanderi (20) | .. | Wheat | 80.00 | 17.00 | 34.00 | 33.00 | 80.00 | .. | Dabiya |
| KR | Chanderi (8) | .. | Wheat | 158.00 | 74.00 | 26.00 | 169.00 | 47.00 | .. | Bankalpur |
| KR | Chanderi (14) | .. | Wheat, Jowar | 261.00 | 2.00W | 67.00 | 309.00 | 51.00 | .. | Kirraya |
| KR | Chanderi (5) | .. | Wheat, Rice | 448.00 | 4.00W | 154.00 | 71.00 | 65.00 | .. | Nidhanpur |
| KR | Chanderi (15) | .. | Wheat, Rice | 2.00 | 7.00W | 28.00 | 8.00 | 2.00 | .. | Pahadpur |
| KR | Chanderi (10) | .. | Wheat, Rice | 91.00 | 31.00W | 277.00 | 94.00 | 158.00 | .. | Mohanpur Chanderi |
| PR | Chanderi (11) | .. | Wheat, Jowar | 232.00 | 32.00 | 500.00 | 424.00 | 83.00 | .. | Godhan |

| स्थानीय कोड नम्बर | ग्राम का नाम | ग्राम का कुल क्षेत्रफल (हेक्टेयर में) | कुल जनसंख्या एवं परिवारों की संख्या | उपलब्ध जन-सुविधाएं (यदि ग्राम में सुविधाएं उपलब्ध नहीं है तो कालम में (–) डैश लगाया गया है और उसके बाद ही कोष्ठक में ग्राम से जितनी दूरी पर सुविधाएं उपलब्ध हैं मोटे तौर पर वह दूरी इस प्रकार दर्ज की गई है –5 कि.मी.,5–10 कि. मी. तक या 10+ कि.मी.)<br>Amenities available (if not available within the village, a dash (—) is shown in the column and next to it in brackets, the distance in broad ranges viz–5 kms, 5-10 kms and 10+kms of the nearest place where the facility is available is given). | | | | | | |
|---|---|---|---|---|---|---|---|---|---|
| Location code number | Name of Village | Total area of the village (in hectares) | Total population and number of households | शैक्षणिक<br>Educational | चिकित्सा<br>Medical | पीने का पानी<br>Drinking water (Potable) | डाक और तार<br>Post and Telegraph | बाजार/हाट का दिन/के दिन यदि कोई हो<br>Day or days of the market/ hat if any | संचार व्यवस्था (बस स्टाप रेलवे स्टेशन,जल-मार्ग)<br>Communications(Bus-stop, railway station water way) |
| 1 | 2 | 3 | 4 | 5 | 6 | 7 | 8 | 9 | 10 |
| 21 | चक सिंहपुर | 136.00 | .. | .. | वीरान | .. | .. | .. | .. |
| 22 | पांडरी चन्देरी | 794.00 | 727(129) | P(1) | –(5–10) | W | –(5–10) | –(5–10) | BS |
| 23 | गोरा कलां | 1,086.00 | 1.142(225) | P(1) | –(10+) | W | –(10+) | –(10+) | –(5–10) |
| 24 | हमारी | 340.00 | 681(127) | P(1) | –(10+) | W | –(10+) | –(10+) | –(–5) |
| 25 | खैरा | 270.00 | 674(126) | P(1) | –(10+) | W | –(10+) | –(10+) | –(10+) |
| 26 | चुरारी | 670.00 | 837(162) | P(1) | –(10+) | W | –(10+) | –(10+) | –(10+) |
| 27 | बाभोर हुर्रा | 582.00 | 727(136) | P(1) | –(10+) | W | –(10+) | –(10+) | –(10+) |
| 28 | हिरावल | 658.00 | 963(169) | P(1) | –(10+) | W | –(5–10) | –(10+) | –(5–10) |
| 29 | मकवारा | 622.00 | 737(133) | P(1) | –(10+) | W | –(5–10) | –(10+) | –(5–10) |
| 30 | दनोला | 532.00 | .. | .. | वीरान | .. | .. | .. | .. |
| 31 | पिपरोदा | 335.00 | 198(42) | –(–5) | –(10+) | W | –(10+) | –(10+) | –(–5) |
| 32 | बड़ेरा | 1,517.00 | 1,915(384) | P(1) | –(10+) | W | –(10+) | –(10+) | BS |
| 33 | नानकपुर | 524.00 | 437(80) | –(–5) | –(5–10) | W | –(–5) | –(5–10) | –(–5) |
| 34 | कोटरां | 240.00 | .. | .. | बीरान | .. | .. | .. | .. |
| 35 | कुवंरपुर | 291.00 | 1,079(247) | P(1) | –(–5) | W | –(–5) | –(5–10) | –(–5) |
| 36 | प्राणपुर | 146.00 | 1,996(322) | P(1) | –(–5) | W | PO | –(–5) | BS |
| 37 | मुरादपुर | 197.00 | 744(137) | P(1) | –(–5) | W | –(–5) | –(–5) | –(–5) |
| 38 | चक खानपुर | 199.00 | 215(56) | –(–5) | –(–5) | W | –(–5) | –(–5) | –(–5) |
| 39 | टांडा चन्देरी | 461.00 | 154(35) | –(–5) | –(–5) | W | –(–5) | –(5–10) | –(–5) |
| 40 | खानपुर चंदेरी | 450.00 | 186(42) | –(–5) | –(–5) | W | –(–5) | –(–5) | –(–5) |

## Amenities and Land use

## Mungaoli Tahsil

| ग्राम तक पहुंचने का मार्ग | निकटतम नगर एवं उसकी दूरी (कि.मी.) में | बिजली की सुविधा | मुख्य खाद्यान्न | भूमि उपयोग (अर्थात भूमि उपयोग की विभिन्न किस्मों के क्षेत्र हेक्टेयर में निकटतम दशमलव के दो स्थान तक) Land use(i.e. area under different types of Land use in hectares rounded upto 2 decimal places) | | | | | टिप्पणी धार्मिक ऐतिहासिक अथवा पुरातत्व महत्व के स्थलों सहित | ग्राम का नाम |
|---|---|---|---|---|---|---|---|---|---|---|
| | | | | वन | साधनों से सिंचित | गैर सिंचित | खेती के लिये उपलब्ध बन्जर (गौचर और चारागाहो सहित) | खेती के लिये अनुपलब्ध | | |
| Approach to village | Nearest town and distance (in kms) | Power supply | Staple food | Forest | Irrigated by source | Unirrigated | Culturable waste (including gauchar and groves) | Area not available for cultivation | Remarks including any place of religious, historical or archaeological interest | Name of Village |
| 11 | 12 | 13 | 14 | 15 | 16 | 17 | 18 | 19 | 20 | 2 |
| .. | .. | .. | .. | .. | .. | Uninhabited | .. | .. | .. | Chak Singhpúr |
| PR | Chanderi (6) | .. | Wheat, Jowar | 321.00 | 56.00 | 150.00 | 180.00 | 87.00 | .. | Pandari Chanderi |
| PR | Chanderi (16) | .. | Wheat, Jowar | .. | 29.00 | 628.00 | 246.00 | 183.00 | .. | Gora Kalan |
| PR | Chanderi (16) | .. | Wheat, Jowar | .. | 49.00 | 232.00 | 21.00 | 38.00 | .. | Hasari |
| FP | Chanderi (15) | .. | Wheat | .. | 24.00W | 148.00 | 71.00 | 27.00 | .. | Khaira |
| FP | Chanderi (15) | .. | Wheat | .. | 22.00 | 308.00 | 300.00 | 40.00 | .. | Churari |
| FP | Chanderi (14) | .. | Wheat | .. | 175.00 | 221.00 | 28.00 | 158.00 | .. | Babhor Hurra |
| KR | Chanderi (14) | .. | Wheat, Jowar | .. | 109.00W | 249.00 | 176.00 | 124.00 | .. | Hirawal |
| KR | Chanderi (14) | .. | Wheat, Jowar | .. | 98.00 | 247.00 | 89.00 | 188.00 | .. | Sakwara |
| .. | .. | .. | .. | .. | .. | Uninhabited | .. | .. | .. | Danola |
| KR | Chanderi (15) | .. | Wheat | .. | 22.00 | 77.00 | 210.00 | 26.00 | .. | Piparoda |
| PR | Chanderi (16) | .. | Wheat | .. | 170.00 | 350.00 | 759.00 | 238.00 | .. | Badera |
| PR | Chanderi (5) | .. | Wheat, Jowar | 115.00 | 18.00W | 161.00 | 167.00 | 63.00 | .. | Nanakpur |
| .. | .. | .. | .. | .. | .. | Uninhabited | .. | .. | .. | Kotara |
| KR | Chanderi (5) | .. | Wheat, Jowar | .. | 90.00W | 123.00 | 56.00 | 22.00 | .. | Kunwarpur |
| PR | Chanderi (3) | .. | Wheat, Jowar | .. | 13.00W | 9.00 | 54.00 | 70.00 | .. | Pranpur |
| PR | Chanderi (4) | .. | Wheat, Jowar | .. | 19.00W | 73.00 | 85.00 | 20.00 | .. | Muradpur |
| PR | Chanderi (4) | .. | Wheat, Jowar | .. | .. | 137 00 | 52.00 | 10.00 | .. | Chak Khanpur |
| KR | Chanderi (6) | .. | Wheat, Jowar | 194.00 | 11.00W | 124.00 | 105.00 | 27.00 | .. | Tanda Chanderi |
| PR | Chanderi (4) | .. | Wheat, Jowar | 38.00 | 36.00W | 145.00 | 119.00 | 112.00 | .. | Khanpur Chanderi |

| स्थानीय कोड नम्बर | ग्राम का नाम | ग्राम का कुल क्षेत्रफल (हेक्टेयर में) | कुल जनसंख्या एवं परिवारों की संख्या | उपलब्ध जन-सुविधाएं (यदि ग्राम में सुविधाएं उपलब्ध नहीं है तो कालम में (-) डैश लगाया गया है और उसके बाद ही कोष्ठक में ग्राम से जितनी दूरी पर सुविधाएं उपलब्ध हैं मोटे तौर पर वह दूरी इस प्रकार दर्ज की गई है -5 कि.मी.,5-10 कि. मी. तक या 10+ कि.मी.)<br>Amenities available (if not available within the village, a dash (—) is shown in the column and next to it in brackets, the distance in broad ranges viz-5 kms, 5-10 kms and 10+kms of the nearest place where the facility is available is given). | | | | | |
|---|---|---|---|---|---|---|---|---|---|
| Location code number | Name of Village | Total area of the village (in hectares) | Total population and number of households | शैक्षणिक<br>Educational | चिकित्सा<br>Medical | पीने का पानी<br>Drinking water (Potable) | डाक और तार<br>Post and Telegraph | बाजार/हाट का दिन/के दिन यदि कोई हो<br>Day or days of the market/ hat if any | संचार व्यवस्था (बस स्टाप रेलवे स्टेशन,जल-मार्ग)<br>Communications(Bus-stop, railway station water way) |
| 1 | 2 | 3 | 4 | 5 | 6 | 7 | 8 | 9 | 10 |
| 41 | खैरी | 225.00 | 245(44) | -(-5) | -(5-10) | W | -(5-10) | -(5-10) | -(5-10) |
| 42 | पंचम नगर | 1,253.00 | 843(152) | P(1) | -(5-10) | W | -(5-10) | -(5-10) | -(5-10) |
| 43 | शंकरपुर | 163.00 | 529(92) | P(1) | -(5-10) | W | -(5-10) | -(5-10) | -(5-10) |
| 44 | जलालपुर | 173.00 | 117(14) | -(-5) | -(5-10) | W | (5-10) | -(5-10) | (-5-10) |
| 45 | नडेरी | 2,492.00 | 606(115) | P(1) | -(5-10) | W | (-5) | -(5-10) | -(5-10) |
| 46 | मिरगोद | 2,981.00 | 1,522(280) | P(1),M(1) | D(1) | W | PO | -(5-10) | -(5-10) |
| 47 | अमझेरा | 282.00 | 188(41) | -(-5) | -(-5) | W | -(-5) | -(-5) | -(10+) |
| 48 | मलैया | 335.00 | .. | .. | वीरान | .. | .. | .. | .. |
| 49 | टीडा | 1,031.00 | 1,114(215) | -(-5) | -(-5) | W | PO | -(-5) | -(10+) |
| 50 | जमूसर | 862.00 | 967(203) | -(-5) | -(-5) | W | -(-5) | -(-5) | -(-5) |
| 51 | बारी | 828.00 | 1,206(255) | P(1),M(1) | D(1) | W | -(-5) | Sunday | -(5-10) |
| 52 | भतीजा | 353 00 | 206(42) | -(-5) | -(-5) | W | -(-5) | -(-5) | -(10+) |
| 53 | मला खेड़ा | 366.00 | 76(20) | -(-5) | -(-5) | W | -(5-10) | -(-5) | -(10+) |
| 54 | बेहटी | 939.00 | 71(16) | -(-5) | -(5-10) | W | -(5-10) | -(5-10) | -(10+) |
| 55 | बाजना | 213.00 | .. | .. | वीरान | .. | .. | .. | .. |
| 56 | मोना | 588.00 | 512(104) | P(1) | -(-5) | W | -(-5) | -(-5) | -(10+) |
| 57 | उमरिया चन्देरी | 281.00 | 377(98) | P(1) | -(-5) | W | -(10+) | -(-5) | -(10+) |
| 58 | कनावटा | 1,347.00 | 1,241(225) | P(1) | -(5-10) | W | -(10+) | -(5-10) | -(10+) |
| 59 | कटाखेड़ा चन्देरी | 456.00 | 121(23) | -(-5) | -(10+) | W | -(10+) | -(10+) | -(10+) |
| 60 | कडराना | 789.00 | 347(74) | -(-5) | -(10+) | W | -(10+) | -(10+) | -(10+) |

## Amenities and Land use

## Mungaoli Tahsil

| ग्राम तक पहुंचने का मार्ग | निकटतम नगर एवं उसकी दूरी (कि.मी.) में | बिजली की सुविधा | मुख्य खाद्यान्न | भूमि उपयोग (अर्थात भूमि उपयोग की विभिन्न किस्मों के क्षेत्र हेक्टेयर में निकटतम दशमलव के दो स्थान तक) Land use (i.e. area under different types of Land use in hectares rounded upto 2 decimal places) | | | | | टिप्पणी धार्मिक ऐतिहासिक अथवा पुरातत्व महत्व के स्थलों सहित | ग्राम का नाम |
|---|---|---|---|---|---|---|---|---|---|---|
| | | | | वन | साधनों से सिंचित | गैर सिंचित | खेती के लिये उपलब्ध बन्जर (गौचर और चारागाहों सहित) | खेती के लिये अनुपलब्ध | | |
| Approach to village | Nearest town and distance (in kms) | Power supply | Staple food | Forest | Irrigated by source | Unirrigated | Culturable waste (including gauchar and groves) | Area not available for cultivation | Remarks including any place of religious, historical or archaeological interest | Name of Village |
| 11 | 12 | 13 | 14 | 15 | 16 | 17 | 18 | 19 | 20 | 2 |
| PR | Chanderi (10) | .. | Wheat | .. | 16.00 | 67.00 | 101.00 | 41.00 | .. | Khairi |
| PR | Chanderi (10) | .. | Wheat | .. | 77.00 | 391.00 | 614.00 | 171.00 | .. | Pancham Nagar |
| KR | Chanderi (10) | .. | Wheat | .. | 5.00 | 83.00 | 62.00 | 13.00 | .. | Shankarpur |
| KR | Chanderi (10) | .. | Wheat | .. | 53.00 | 43.00 | 70.00 | 7.00 | .. | Jalalpur |
| KR | Chanderi (8) | .. | Wheat, Jowar | 1,350.00 | 2.00R | 161.00 | 547.00 | 432.00 | .. | Naderi |
| KR | Chanderi (8) | .. | Wheat, Jowar | .. | 50.00 | 597.00 | 996.00 | 538.00 | .. | Sirsod |
| KR | Chanderi (16) | .. | Wheat, | 44.00 | .. | 29.00 | 202.00 | 7.00 | .. | Amjhera |
| .. | .. | .. | .. | .. | .. | Uninhabited | .. | .. | .. | Salaiya |
| KR | Chanderi (18) | .. | Wheat | 140.00 | 127.00 | 384.00 | 288.00 | 92.00 | .. | Toda |
| KR | Chanderi (20) | .. | Wheat | .. | 111.00 | 386.00 | 245.00 | 120.00 | .. | Jamoosar |
| KR | Chanderi (22) | .. | Wheat, Rice | .. | 20.00W | 364.00 | 352.00 | 92.00 | .. | Bari |
| KR | Chanderi (23) | .. | Wheat, Rice | .. | 3.00W | 114.00 | 219.00 | 17.00 | .. | Bhatija |
| KR | Chanderi (24) | .. | Wheat, Rice | 232.00 | 9.00 | 57.00 | 55.00 | 13.00 | .. | Mala Kheda |
| KR | Chanderi (22) | .. | Wheat, Rice | .. | 14.00O | 36.00 | 75.00 | 814.00 | .. | Behati |
| .. | .. | .. | .. | .. | .. | Uninhabited | .. | .. | .. | Bajana |
| KR | Chanderi (19) | .. | Wheat, Jowar | 159.00 | 14.00 | 204.00 | 145.00 | 66.00 | .. | Sona |
| KR | Chanderi (19) | .. | Wheat, Jowar | .. | 9.00 | 150.00 | 67.00 | 55.00 | .. | Umariya Chanderi |
| KR | Chanderi (22) | .. | Wheat, Jowar | 618.00 | 33.00 | 340.00 | 191.00 | 165.00 | .. | Kanawata |
| KR | Mungaoli (30) | .. | Wheat, Jowar | 295.00 | .. | 45.00 | 33.00 | 83.00 | .. | Katakheda Chanderi |
| KR | Mungaoli (34) | .. | Wheat, Jowar | .. | 2.00 | 90.00 | 73.00 | 624.00 | .. | Kadrana |

| स्थानीय ग्राम का नाम कोड नम्बर | ग्राम का कुल क्षेत्रफल (हेक्टेयर में) | कुल जनसंख्या एवं परिवारों की संख्या | उपलब्ध जन-सुविधाएं (यदि ग्राम में सुविधाएं उपलब्ध नहीं है तो कालम में (-) डैश लगाया गया है और उसके बाद ही कोष्ठक में ग्राम से जितनी दूरी पर सुविधाएं उपलब्ध हैं मोटे तौर पर वह दूरी इस प्रकार दर्ज की गई है -5 कि.मी.,5-10 कि. मी. तक या 10+ कि.मी.)<br>Amenities available (if not available within the village, a dash (—) is shown in the column and next to it in brackets, the distance in broad ranges viz-5 kms, 5-10 kms and 10+kms of the nearest place where the facility is available is given). | | | | | | |
|---|---|---|---|---|---|---|---|---|
| Location code number | Name of Village | Total area of the village (in hectares) | Total population and number of households | शैक्षणिक<br>Educational | चिकित्सा<br>Medical | पीने का पानी<br>Drinking water (Potable) | डाक और तार<br>Post and Telegraph | बाजार/हाट का दिन/के दिन यदि कोई हो<br>Day or days of the market/ hat if any | संचार व्यवस्था (बस स्टाप रेलवे स्टेशन,जल-मार्ग)<br>Communications(Bus-stop, railway station water way) |
| 1 | 2 | 3 | 4 | 5 | 6 | 7 | 8 | 9 | 10 |
| 61 | खागल | 1,300.00 | 188(30) | -(-5) | -(10+) | W | -(10+) | -(10+) | -(10+) |
| 62 | खाकरोन | 323.00 | 326(61) | -(-5) | -(10+) | W | -(10+) | -(10+) | -(10+) |
| 63 | बराना | 569.00 | 271(53) | -(-5) | -(10+) | W | -(10+) | -(10+) | -(10+) |
| 64 | लुधाया | 1,324.00 | 496(100) | P(1) | -(10+) | W | -(10+) | -(10+) | -(10+) |
| 65 | लड़ैया खेड़ा | 117.00 | .. | .. | वीरान | .. | .. | .. | .. |
| 66 | मोर्तैर | 1319.00 | 651(117) | P(1) | -(10+) | W | -(10+) | -(10+) | -(10+) |
| 67 | विक्रमपुर | 1,360.00 | 1,151(216) | P(1), M(1) | -(5-10) | W, TK | -(5-10) | -(5-10) | -(5-10) |
| 68 | करमई | 901.00 | 362(64) | P(1) | -(10+) | W | -(10+) | -(10+) | -(10+) |
| 69 | मतर्पैया | 426.00 | 349(70) | P(1) | -(10+) | W | -(10+) | -(10+) | -(10+) |
| 70 | चन्देरी कस्बा | 3,266.22 | 354(1[illegible]2) | -(-5) | -(-5) | W | -(-5) | -(-5) | -(-5) |
| 71 | सिंहपुर नाल | 988.00 | 502(103) | P(1) | -(5-10) | W | -(5-10) | -(5-10) | -(5-10) |
| 72 | फतयाबाद | 921.00 | 1,025(183) | P(1) | -(-5) | W, TK | -(-5) | -(-5) | -(-5) |
| 73 | सिंहपुर चालदा | 787.00 | 619(114) | P(1) | -(5-10) | W,TK | -(5-10) | -(5-10) | -(5-10) |
| 74 | मराय | 263.00 | 8(1) | -(-5) | -(-5) | W, | -(-5) | -(-5) | -(-5) |
| 75 | रामनगर | 836.00 | 706(116) | P(1) | -(-5) | W,TK | -(-5) | -(-5) | -(-5) |
| 76 | इमलिया चंदेरी | 248.00 | 153(33) | P(1) | -(5-10) | W | -(5-10) | -(-5) | -(-5) |
| 77 | नारोन | 896.00 | 364(75) | -(-5) | -(10+) | W | -(5-10) | -(5-10) | -(5-10) |
| 78 | चक छपरा | 360.00 | 387(77) | P(1) | -(10+) | W | -(5-10) | -(5-10) | -(-5) |
| 79 | छपरा | 579.00 | 489(92) | P(1) | -(10+) | W | -(10+) | -(10+) | -(-5) |
| 80 | डुगासरा | 398.00 | 311(58) | P(1) | -(10+) | W | -(10+) | -(10+) | BS |

## Amenities and Land use — Mungaoli Tahsil

| ग्राम तक पहुंचने का मार्ग Approach to village | निकटतम नगर एवं उसकी दूरी (कि.मी.) में Nearest town and distance (in kms) | बिजली की सुविधा Power supply | मुख्य खाद्यान्न Staple food | भूमि उपयोग (अर्थात भूमि उपयोग की विभिन्न किस्मों के क्षेत्र हेक्टेयर में निकटतम दशमलव के दो स्थान तक) Land use (i.e. area under different types of Land use in hectares rounded upto 2 decimal places) | | | | | टिप्पणी धार्मिक ऐतिहासिक अथवा पुरातत्व महत्व के स्थलों सहित Remarks including any place of religious, historical or archaeological interest | ग्राम का नाम Name of Village |
|---|---|---|---|---|---|---|---|---|---|---|
| | | | | वन Forest | साधनों से सिंचित Irrigated by source | गैर सिंचित Unirrigated | खेती के लिये उपलब्ध बन्जर (गौचर और चारागाहों सहित) Culturable waste (including gauchar and groves) | खेती के लिये अनुपलब्ध Area not available for cultivation | | |
| 11 | 12 | 13 | 14 | 15 | 16 | 17 | 18 | 19 | 20 | 2 |
| KR | Mungaoli (32) | .. | Wheat, Jowar | 662.00 | .. | 160.00 | 465.00 | 13.00 | .. | Khagal |
| KR | Mungaoli (31) | .. | Wheat, Jowar | 87.00 | .. | 69.00 | 148.00 | 19.00 | .. | Khakron |
| KR | Mungaoli (40) | .. | Wheat, Jowar | 23.00 | .. | 108.00 | 87.00 | 351.00 | .. | Barana |
| KR | Mungaoli (38) | .. | Wheat, Jowar | .. | 6.00 | 124.00 | 649.00 | 545.00 | ,, | Ludhaya |
| .. | .. | .. | .. | .. | .. | Uninhabited | .. | .. | .. | Ladaiya Kheda |
| KR | Mungaoli (40) | .. | Wheat, Jowar | 851.00 | 50.00 | 219.00 | 175.00 | 24.00 | .. | Soter |
| KR | Chanderi (10) | .. | Wheat, Rice | 517.00 | 45.00 | 225.00 | 452.00 | 121.00 | .. | Vikrampur |
| KR | Chanderi (12) | .. | Wheat, Rice | 222.00 | .. | 109.00 | 139.00 | 431.00 | .. | Karmai |
| KR | Chanderi (12) | .. | Wheat, Rice | 170.00 | 2.00W | 66.00 | 142.00 | 46.00 | .. | Satpaiya |
| PR | Chanderi (1) | .. | Wheat | 2,063.40 | 33.68 | 114.93 | 370.29 | 683.92 | .. | Chanderi Kasba |
| PR | Chanderi (5) | .. | Wheat, Jowar | 707.00 | 43.00W | 43.00 | 129.00 | 66.00 | .. | Singhpur Tal |
| PR | Chanderi (3) | ED | Wheat | 346.00 | 31.00W | 113.00 | 165.00 | 266.00 | Kosil Mahal | Fatyabad |
| PR | Chanderi (5) | .. | Wheat | 468.00 | 96.00 | 54.00 | 95.00 | 74.00 | .. | Singhpur Chalada |
| PR | Chanderi (3) | .. | Wheat | .. | 85.00 | 39.00 | 53.00 | 86.00 | .. | Saray |
| PR | Chanderi (3) | .. | Wheat | .. | 82.00 | 108.00 | 237.00 | 409.00 | Mahal | Ramnagar |
| PR | Chanderi (6) | .. | Wheat | 109.00 | 4.00 | 58.00 | 43.00 | 34.00 | .. | Imaliya Chanderi |
| PR | Chanderi (13) | .. | Wheat, Jowar | 437.00 | .. | 170 00 | 157.00 | 132.00 | .. | Naron |
| PR | Chanderi (13) | .. | Wheat, Jowar | 15.00 | .. | 270.00 | 51.00 | 24.00 | .. | Chak Chhapara |
| PR | Chanderi (13) | .. | Whear, Jowar | 205.00 | 1.00W | 220.00 | 130.00 | 23.00 | .. | Chhapara |
| PR | Chanderi (13) | .. | Wheat, Jowar | 42.00 | 10.00W | 164.00 | 66.00 | 116.00 | .. | Dungasara |

| स्थानीय कोड नम्बर | ग्राम का नाम | ग्राम का कुल क्षेत्रफल (हेक्टेयर में) | कुल जनसंख्या एवं परिवारों की संख्या | उपलब्ध जन-सुविधाएं (यदि ग्राम में सुविधाएं उपलब्ध नहीं है तो कालम में (-) डैश लगाया गया है और उसके बाद ही कोष्ठक में ग्राम से जितनी दूरी पर सुविधाएं उपलब्ध हैं मोटे तौर पर वह दूरी इस प्रकार दर्ज की गई है -5 कि.मी.,5-10 कि. मी. तक या 10+ कि.मी.) Amenities available (if not available within the village, a dash (—) is shown in the column and next to it in brackets, the distance in broad ranges viz-5 kms, 5-10 kms and 10+kms of the nearest place where the facility is available is given). | | | | | | |
|---|---|---|---|---|---|---|---|---|---|
| | | | | शैक्षणिक | चिकित्सा | पीने का पानी | डाक और तार | बाजार/हाट का दिन/के दिन यदि कोई हो | संचार व्यवस्था (बस स्टाप रेलवे स्टेशन,जल-मार्ग) |
| Location code number | Name of Village | Total area of the village (in hectares) | Total population and number of households | Educational | Medical | Drinking water (Potable) | Post and Telegraph | Day or days of the market/ hat if any | Communications(Bus-stop, railway station water way) |
| 1 | 2 | 3 | 4 | 5 | 6 | 7 | 8 | 9 | 10 |
| 81 | चकेरी | 493.00 | 228(41) | -(-5) | -(10+) | W | -(10+) | -(10+) | -(-5) |
| 82 | धोमीढाना | 349.00 | .. | .. | बीरान | .. | .. | .. | .. |
| 83 | हंसनगर | 327.00 | 155(23) | -(-5) | -(-5) | W | -(-5) | -(-5) | BS |
| 84 | खलीलपुर | 157.00 | 105(23) | -(-5) | -(-5) | W | -(-5) | -(-5) | BS |
| 85 | बीधा | 86.00 | .. | .. | बीरान | .. | .. | .. | .. |
| 86 | पांडरी सेहराई | 535.00 | 650(123) | P(1) | -(-5) | W | -(-5) | -(-5) | BS |
| 87 | भीलरी | 613.00 | 478(83) | P(1) | -(-5) | W | -(-5) | -(-5) | BS |
| 88 | अर्रोन | 595.00 | 534(104) | P(1) | -(-5) | W | -(-5) | -(-5) | BS |
| 89 | बरखेड़ा चन्देरी | 197.00 | .. | .. | बीरान | .. | .. | .. | .. |
| 90 | इमलिया सेहराई | 175.00 | .. | .. | बीरान | .. | .. | .. | .. |
| 91 | चीनिया | 301.00 | .. | .. | बीरान | .. | .. | .. | .. |
| 92 | बिवलोन | 335.00 | .. | .. | बीरान | .. | .. | .. | .. |
| 93 | मढ़ी चन्देरी | 449.00 | 272(48) | -(-5) | -(10+) | W | -(10+) | -(-5) | -(-5) |
| 94 | नानोन | 2,687.00 | 1,220(213) | P(1) | -(10+) | W | -(10+) | -(-5) | -(10+) |
| 95 | कुरवाया | 672.00 | 440(78) | P(1) | -(10+) | W,R | -(5-10) | -(10+) | -(-5) |
| 96 | मोगरा | 178.00 | .. | .. | बीरान | .. | .. | .. | .. |
| 97 | नावनी | 2,085.00 | 811(142) | P(1) | -(10+) | W,R | PO | -(10+) | -(5-10) |
| 98 | जारसल | 540.00 | 716(117) | P(1) | -(10+) | W | -(-5) | -(10+) | -(5-10) |
| 99 | कोवापोह | 108.00 | .. | .. | बीरान | .. | .. | .. | .. |
| 100 | गोरा सेहराई | 486.00 | 450(63) | P(1) | -(10+) | W | -(10+) | -(10+) | -(10+) |

## Amenities and Land use

## Mungaoli Tahsil

| ग्राम तक पहुंचने का मार्ग | निकटतम नगर एवं उसकी दूरी (कि.मी.) में | बिजली की सुविधा | मुख्य खाद्यान्न | भूमि उपयोग (अर्थात भूमि उपयोग की विभिन्न किस्मों के क्षेत्र हेक्टेयर में निकटतम दशमलव के दो स्थान तक) Land use (i.e. area under different types of Land use in hectares rounded upto 2 decimal places) | | | | | टिप्पणी धार्मिक एतिहासिक अथवा पुरातत्व महत्व के स्थलों सहित | ग्राम का नाम |
|---|---|---|---|---|---|---|---|---|---|---|
| | | | | वन | साधनों से सिंचित | गैर सिंचित | खेती के लिये उपलब्ध बन्जर (गौचर और चारागाहो सहित) | खेती के लिये अनुपलब्ध | | |
| Approach to village | Nearest town and distance (in kms) | Power supply | Staple food | Forest | Irrigated by source | Unirrigated | Culturable waste (including gauchar and groves) | Area not available for cultivation | Remarks including any place of religious, historical or archaeological interest | Name of Village |
| 11 | 12 | 13 | 14 | 15 | 16 | 17 | 18 | 19 | 20 | 2 |
| PR | Chanderi (13) | .. | Wheat, Jowar | 212.00 | 2.00 | 113.00 | 100.00 | 66.00 | .. | Chakeri |
| .. | .. | .. | .. | .. | .. | Uninhabited | .. | .. | .. | Ghosidhana |
| PR | Chanderi (19) | .. | Wheat, Jowar | .. | .. | 173 00 | 132 00 | 22.00 | .. | Hansnagar |
| PR | Chanderi (19) | .. | Wheat, Jowar | .. | .. | 87.00 | 57.00 | 13.00 | .. | Khalilpur |
| .. | .. | .. | .. | .. | .. | Uninhabited | .. | .. | .. | Beegha |
| PR | Chanderi (19) | .. | Wheat, Jowar | .. | .. | 319.00 | 102.00 | 114.00 | .. | Pandari Seharai |
| PR | Chanderi (19) | .. | Wheat, Jowar | .. | .. | 196.00 | 123.00 | 294.00 | .. | Bheelari |
| PR | Chanderi (19) | .. | Wheat, Jowar | .. | .. | 234.00 | 134.00 | 227.00 | .. | Arron |
| .. | .. | .. | .. | .. | .. | Uninhabited | .. | .. | .. | *Barkheda Chanderi* |
| .. | .. | .. | .. | .. | .. | Uninhabited | .. | .. | .. | Imaliya Seharai |
| .. | .. | .. | .. | .. | .. | Uninhabited | .. | .. | .. | Cheeniya |
| .. | .. | .. | .. | .. | .. | Uninhabited | .. | .. | .. | Diwlon |
| KR | Chanderi (16) | .. | Wheat, Jowar | .. | .. | 287.00 | 53.00 | 109.00 | .. | Madhi Chanderi |
| KR | Chanderi (18) | .. | Wheat, Jowar | 932.00 | .. | 979.00 | 379.00 | 397.00 | .. | Nanon |
| KR | Chanderi (24) | .. | Wheat, Rice | 134.00 | 153.00R | 160.00 | 190.00 | 35.00 | .. | Kurwasa |
| .. | .. | .. | .. | .. | .. | Uninhabited | .. | .. | .. | Mogara |
| KR | Chanderi (19) | .. | Wheat, Jowar | 90.00 | 40.00R | 438.00 | 783.00 | 734.00 | .. | Nawni |
| KR | Chanderi (19) | .. | Wheat, Jowar | 203.00 | 9.00W | 256.00 | 52.00 | 20.00 | .. | Jarsal |
| .. | .. | .. | .. | .. | .. | Uninhabited | .. | .. | .. | Kauwapoh |
| PR | Chanderi (12) | .. | Wheat, Rice | .. | 51.00R | 118.00 | 292.00 | 25.00 | .. | Gora Seharai |

| स्थानीय कोड नम्बर | ग्राम का नाम | ग्राम का कुल क्षेत्रफल (हेक्टेयर में) | कुल जनसंख्या एवं परिवारों की संख्या | उपलब्ध जन-सुविधाएं (यदि ग्राम में सुविधाएं उपलब्ध नहीं है तो कालम में (-) डैश लगाया गया है और उसके बाद ही कोष्ठक में ग्राम से जितनी दूरी पर सुविधाएं उपलब्ध हैं मोटे तौर पर वह दूरी इस प्रकार दर्ज की गई है -5 कि.मी.,5-10 कि. मी. तक या 10+ कि.मी.)<br>Amenities available (if not available within the village, a dash (—) is shown in the column and next to it in brackets, the distance in broad ranges viz-5 kms, 5-10 kms and 10+kms of the nearest place where the facility is available is given). | | | | | |
|---|---|---|---|---|---|---|---|---|---|
| | | | | शैक्षणिक | चिकित्सा | पीने का पानी | डाक और तार | बाजार/हाट का दिन/क दिन यदि कोई हो | संचार व्यवस्था (बस स्टाप रेलवे स्टेशन, जल-मार्ग) |
| Location code number | Name of Village | Total area of the village (in hectares) | Total population and number of households | Educational | Medical | Drinking water (Potable) | Post and Telegraph | Day or days of the market/ hat if any | Communications(Bus-stop, railway station water way) |
| 1 | 2 | 3 | 4 | 5 | 6 | 7 | 8 | 9 | 10 |
| 101 | नगारी | 49.00 | .. | .. | वीरान | .. | .. | .. | .. |
| 102 | नयाखेडा | 725.00 | 795(135) | P(1) | -(10+) | W | PO | -(10+) | BS |
| 103 | बारई | 271.00 | 253(40) | -(-5) | -(5-10) | W | -(-5) | -(5-10) | -(-5) |
| 104 | मोहनपुर सेहराई | 590.00 | 76(11) | -(-5) | -(5-10) | W | -(-5) | -(5-10) | -(-5) |
| 105 | लिधोरा खुर्द | 296.00 | .. | .. | वीरान | .. | .. | .. | .. |
| 106 | मुगुल्वा | 67.00 | .. | .. | वीरान | .. | .. | .. | .. |
| 107 | हलनपुर | 838.00 | 421(63) | P(1) | -(5-10) | W,HP | -(-5) | -(5-10) | -(-5) |
| 108 | मुनपुरा मुहाल | 298.00 | 263(41) | P(1) | -(10+) | W | -(5-10) | -(10+) | -(10+) |
| 109 | मुरेल | 3,139.00 | 995(195) | P(1) | -(10+) | W | -(5-10) | -(10+) | -(10+) |
| 110 | खिरका टांका | 588.00 | 709(113) | P(1) | -(10+) | W | -(5-10) | -(10+) | -(10+) |
| 111 | रामपुर मुहाल | 335.00 | 74(14) | P(1) | -(10+) | W | -(5-10) | -(10+) | -(10+) |
| 112 | मलोना मुहाल | 649.00 | 285(44) | -(-5) | -(10+) | W | -(-5) | -(10+) | -(10+) |
| 113 | ललोई टांका | 1,573.00 | 676(97) | P(1) | -(10+) | W,R | -(-5) | -(10+) | -(10+) |
| 114 | पिपरोद | 1,973.00 | 226(46) | -(-5) | -(+10) | W | -(5-10) | -(10+) | -(10+) |
| 115 | संगमपुर | 214.00 | 58(10) | -(-5) | -(10+) | W | -(5-10) | -(10+) | -(10+) |
| 116 | बरोदिया पछार | 339.00 | 360(59) | -(-5) | -(10+) | W | -(-5) | -(10+) | -(10+) |
| 117 | थोबोन | 1,383.00 | 860(132) | P(1) | -(10+) | W | PO | -(10+) | -(10+) |
| 118 | जमालीपुर | 683.00 | 106(13) | -(-5) | -(5-10) | W | -(-5) | -(10+) | -(10+) |
| 119 | बमनोई ललोई | 115.00 | 6(1) | -(-5) | -(-5) | W | -(-5) | -(10+) | -(10+) |
| 120 | डोगर | 822.00 | 1,096(204) | P(1) | -(-5) | W | -(-5) | -(10+) | -(10+) |

| ग्राम तक पहुंचने का मार्ग | निकटतम नगर एवं उसकी दूरी (कि.मी.) में | बिजली की सुविधा | मुख्य खाद्यान्न | भूमि उपयोग (अर्थात भूमि उपयोग की विभिन्न किस्मों के क्षेत्र हेक्टेयर में निकटतम दशमलव के दो स्थान तक) Land use (i.e. area under different types of Land use in hectares rounded upto 2 decimal places) | | | | | टिप्पणी धार्मिक ऐतिहासिक अथवा पुरातत्व महत्व के स्थलों सहित | ग्राम का नाम |
|---|---|---|---|---|---|---|---|---|---|---|
| | | | | वन | माधनों मे सिंचित | गैर सिंचित | खेती के लिये उपलब्ध बन्जर (गौचर और चारागाहों सहित) | खेती के लिये अनुपलब्ध | | |
| Approach to village | Nearest town and distance (in kms) | Power supply | Staple food | Forest | Irrigated by source | Unirrigated | Culturable waste (including gauchar and groves) | Area not available for cultivation | Remarks including any place of religious, historical or archaeological interest | Name of Village |
| 11 | 12 | 13 | 14 | 15 | 16 | 17 | 18 | 19 | 20 | 2 |
| .. | .. | .. | .. | .. | Uninhabited | | .. | .. | .. | Tagari |
| PR | Chanderi (12) | .. | Wheat, Rice | 353.00 | 16.00R | 112.00 | 145.00 | 99.00 | .. | Nayakheda |
| PR | Chanderi (8) | .. | Wheat, Rice | 6.00 | 28.00 | 86.00 | 118.00 | 33.00 | .. | Barai |
| PR | Chanderi (10) | .. | Wheat, Rice | 260.00 | 7.00W | 67.00 | 123.00 | 123.00 | .. | Mohanpur Schrai |
| .. | .. | .. | .. | .. | Uninhabited | | .. | .. | .. | Lidhora Khurd |
| .. | .. | .. | .. | .. | Uninhabited | | .. | .. | .. | Suguruwa |
| PR | Chanderi (10) | .. | Wheat, Rice | 101.00 | .. | 148.00 | 549.00 | 40.00 | .. | Halanpur |
| KR | Chanderi (30) | .. | Wheat, Rice | .. | .. | 202.00 | 89.00 | 7.00 | .. | Sunpura Muhal |
| KR | Chanderi (29) | .. | Wheat | 1,960.00 | 5.00 | 465.00 | 640.00 | 69.00 | .. | Surel |
| KR | Charderi (27) | .. | Wheat | .. | 6.00 | 284.00 | 127.00 | 171.00 | .. | Khiraka Tanka |
| KR | Chanderi (26) | .. | Wheat | .. | 3.00 | 256.00 | 67.00 | 9.00 | .. | Rampur Muhal |
| KR | Chanderi (23) | .. | Wheat | .. | .. | 390.00 | 99.00 | 160.00 | .. | Salona Muhal |
| KR | Chanderi (24) | .. | Wheat | 954.00 | 4.00 | 204.00 | 164.00 | 247.00 | .. | Laloi Tanka |
| KR | Chanderi (15) | .. | Wheat | 1,434.00 | 25.00 | 148.00 | 283.00 | 83.00 | .. | Piprod |
| KR | Chanderi (16) | .. | Wheat | .. | 15.00 | 148.00 | 25.00 | 26.00 | .. | Sangampur |
| KR | Charderi (16) | .. | Wheat | .. | .. | 104.00 | 45.00 | 190.00 | .. | Barodiya Pachar |
| KR | Chanderi (21) | .. | Wheat | .. | 32.00 | 127.00 | 383.00 | 841.00 | .. | Thobon |
| KR | Ashoknagar (18) | .. | Wheat, Jowar | .. | .. | 579.00 | 86.00 | 18.00 | .. | Jamajipur |
| KR | Ashoknagar (16) | .. | Wheat, Jowar | .. | .. | 85.00 | 22.00 | 8.00 | .. | Bamanoi Laloi |
| KR | Ashoknagar (18) | .. | Wheat, Jowar | .. | .. | 651.00 | 137.00 | 34.00 | .. | Dongar |

| स्थानीय कोड नम्बर | ग्राम का नाम | ग्राम का कुल क्षेत्रफल (हेक्टेयर में) | कुल जनसंख्या एवं परिवारों की संख्या | उपलब्ध जन-सुविधाएं (यदि ग्राम में सुविधाएं उपलब्ध नहीं है तो कालम में (–) डैश लगाया गया है और उसके बाद ही कोष्ठक में ग्राम से जितनी दूरी पर सुविधाएं उपलब्ध हैं मोटे तौर पर वह दूरी इस प्रकार दर्ज की गई है –5 कि.मी.,5–10 कि. मी. तक या 10+ कि.मी.)<br>Amenities available (if not available within the village, a dash (—) is shown in the column and next to it in brackets, the distance in broad ranges viz–5 kms, 5-10 kms and 10+kms of the nearest place where the facility is available is given). | | | | | | |
|---|---|---|---|---|---|---|---|---|---|
| Location code number | Name of Village | Total area of the village (in hectares) | Total population and number of households | शैक्षणिक<br>Educational | चिकित्सा<br>Medical | पीने का पानी<br>Drinking water (Potable) | डाक और तार<br>Post and Telegraph | बाजार/हाट का दिन/के दिन यदि कोई हो<br>Day or days of the market/ hat if any | संचार व्यवस्था (बस स्टाप रेलवे स्टेशन, जल-मार्ग)<br>Communications(Bus-stop, railway station water way) |
| 1 | 2 | 3 | 4 | 5 | 6 | 7 | 8 | 9 | 10 |
| 121 | वसंतपुर | 107.00 | .. | .. | वीरान | .. | .. | .. | .. |
| 122 | बेधाई | 308.00 | 280(48) | –(–5) | –(–5) | W | –(–5) | –(10+) | –(10+) |
| 123 | भीकली | 320.00 | 362(57) | P(1) | –(–5) | W | –(5–10) | –(10+) | –(10+) |
| 124 | अमरोद | 1,060.00 | 796(114) | P(1) | –(10+) | W | –(10+) | –(10+) | –(10+) |
| 125 | भरिया खेड़ी | 429.00 | 773(124) | P(1) | –(10+) | W | –(10+) | –(10+) | –(10+) |
| 126 | लुहारी पछार | 290.00 | 263(48) | –(–5) | –(–5) | W | –(10+) | –(10+) | –(5–10) |
| 127 | पिपरेमरा | 480.00 | 376(58) | P(1) | –(10+) | W | –(5–10) | –(10+) | –(10+) |
| 128 | चुगलयाई | 211.00 | .. | .. | वीरान | .. | .. | .. | .. |
| 129 | खानपुर पछार | 333.00 | 407(77) | –(–5) | –(10+) | W | –(10+) | –(10+) | –(10+) |
| 130 | भटोनी | 556.00 | 774(131) | P(1) | –(10+) | W | –(10+) | –(10+) | –(10+) |
| 131 | कुकरेठा | 740.00 | 658(134) | P(1) | –(10+) | W | –(10+) | –(10+) | –(10+) |
| 132 | तारई पछार | 452 00 | 1,109(193) | P(1) | D(1) | W,HP | –(10+) | –(10+) | –(5–10) |
| 133 | जादोगढ़ मुहाल | 263.00 | .. | .. | वीरान | .. | .. | .. | .. |
| 134 | धमरामा मुहाल | 289.00 | 364(66) | –(–5) | –(–5) | W | –(10+) | –(10+) | –(5–10) |
| 135 | बेमरा | 1,551.00 | 421(73) | P(1) | –(–5) | R,HP | –(10+) | –(10+) | –(5–10) |
| 136 | मनिहारी मुहाल | 286.00 | 147(27) | –(–5) | –(–5) | W,HP | –(10+) | –(10+) | –(5–10) |
| 137 | मोहरी तारई | 552.00 | 518(82) | P(1) | –(–5) | W | –(10+) | –(10+) | –(5–10) |
| 138 | खैरपुर (मर्दन खेड़ी) | 551.00 | 18(3) | –(–5) | –(5–10) | W | –(5–10) | –(5–10) | –(5–10) |
| 139 | बकसनपुर | 1,334.00 | 693(117) | –(–5) | –(5–10) | W | –(5–10) | –(5–10) | –(5–10) |
| 140 | पिपोरा कलां | 1,035.00 | 533(95) | P(1) | –(5–10) | W | –(5–10) | –(5–10) | –(5–10) |

| ग्राम तक पहुंचने का मार्ग | निकटतम नगर एवं उसकी दूरी (कि.मी.) में | बिजली की सुविधा | मुख्य खाद्यान्न | भूमि उपयोग (अर्थात भूमि उपयोग की विभिन्न किस्मों के क्षेत्र हेक्टेयर में निकटतम दशमलव के दो स्थान तक) Land use (i.e. area under different types of Land use in hectares rounded upto 2 decimal places) | | | | | टिप्पणी धार्मिक ऐतिहासिक अथवा पुरातत्व महत्व के स्थलों सहित | ग्राम का नाम |
|---|---|---|---|---|---|---|---|---|---|---|
| | | | | वन | माध्यमों से सिंचित | गैर सिंचित | खेती के लिये उपलब्ध बन्जर (गौचर और चारागाहो सहित) | खेती के लिये अनुपलब्ध | | |
| Approach to village | Nearest town and distance (in kms) | Power supply | Staple food | Forest | Irrigated by source | Unirrigated | Culturable waste (including gauchar and groves) | Area not available for cultivation | Remarks including any place of religious, historical or archaeological interest | Name of Village |
| 11 | 12 | 13 | 14 | 15 | 16 | 17 | 18 | 19 | 20 | 2 |
| .. | .. | .. | .. | .. | .. | Uninhabited | .. | .. | .. | Vasantpur |
| KR | Ashoknagar (20) | .. | Wheat, Jowar | .. | .. | 260.00 | 29.00 | 19.00 | .. | Vedhai |
| KR | Ashoknagar (20) | .. | Wheat, Jowar | .. | .. | 234.00 | 24.00 | 12.00 | .. | Bheekali |
| KR | Ashoknagar (18) | ED | Wheat, Jowar | .. | 2.00O | 942.00 | 105.00 | 11.00 | T(8) | Amrod |
| KR | Ashoknagar (18) | EAg | Wheat, Jowar | .. | 29.00O | 370.00 | 8.00 | 25.00 | T(9) | Bhariya Khedi |
| FP | Ashoknagar (18) | .. | Wheat, Jowar | .. | .. | 221.00 | 53.00 | 16.00 | T(1) | Luhari Pachhar |
| FP | Ashoknagar (14) | .. | Wheat, Jowar | .. | .. | 338.00 | 115.00 | 27.00 | T(3) | Piparesara |
| .. | .. | .. | .. | .. | .. | Uninhabited | .. | .. | .. | Chugalayai |
| FP | Ashoknagar (16) | .. | Wheat, Jowar | .. | .. | 246.00 | 70.00 | 17.00 | T(2) | Khanpar Pachhar |
| FP | Ashoknagar (20) | .. | Wheat, Jowar | .. | 1.00W | 398.00 | 119.00 | 38.00 | .. | Bhatoli |
| FP | Ashoknagar (22) | .. | Wheat, Jowar | .. | 10.00R | 621.00 | 61.00 | 48.00 | T(8) | Kukretha |
| FP | Ashoknagar (20) | .. | Wheat, Jowar | .. | 5.00 | 372.00 | 55.00 | 20.00 | .. | Tarai Pachhar |
| .. | .. | .. | .. | .. | .. | Uninhabited | .. | .. | .. | Jadogarh Muhal |
| FP | Ashoknagar (20) | .. | Wheat, Jowar | .. | .. | 209.00 | 65.00 | 15.00 | .. | Dhamrasa Muhal |
| FP | Ashoknagar (21) | .. | Wheat, Jowar | 926.00 | .. | 300.00 | 235.00 | 90.00 | .. | Besra |
| FP | Ashoknagar (22) | .. | Wheat, Jowar | .. | 2.00W | 244.00 | 29.00 | 11.00 | T(8) | Manihari Muhal |
| FP | Ashoknagar (22) | .. | Wheat, Jowar | .. | 2.00W | 391.00 | 121.00 | 38.00 | T(2) | Mohari Tarai |
| FP | Ashoknagar (22) | .. | Wheat, Jowar | . | .. | 358.00 | 161.00 | 32.00 | T(3),N(1) | Khairpur (Mardan Khedi) |
| FP | Ashoknagar (22) | .. | Wheat, Jowar | .. | .. | 974.00 | 291.00 | 69.00 | T(2) | Baksanpur |
| FP | Ashoknagar (22) | .. | Wheat | .. | .. | 852.00 | 121.00 | 62.00 | .. | Lidhora Kalan |

| स्थानीय कोड नम्बर | ग्राम का नाम | ग्राम का कुल क्षेत्रफल (हेक्टेयर में) | कुल जनसंख्या एवं परिवारों की संख्या | उपलब्ध जन-सुविधाएं (यदि ग्राम में सुविधाएं उपलब्ध नहीं है तो कालम में (-) डैश लगाया गया है और उसके बाद ही कोष्ठक में ग्राम से जितनी दूरी पर सुविधाएं उपलब्ध हैं मोटे तौर पर वह दूरी इस प्रकार दर्ज की गई है -5 कि.मी.,5-10 कि. मी. तक या 10+ कि.मी.)<br>Amenities available (if not available within the village, a dash (—) is shown in the column and next to it in brackets, the distance in broad ranges viz-5 kms, 5-10 kms and 10+kms of the nearest place where the facility is available is given). | | | | | |
|---|---|---|---|---|---|---|---|---|---|
| Location code number | Name of Village | Total area of the village (in hectares) | Total population and number of households | शैक्षणिक Educational | चिकित्सा Medical | पीने का पानी Drinking water (Potable) | डाक और तार Post and Telegraph | बाजार/हाट का दिन/के दिन यदि कोई हो Day or days of the market/ hat if any | संचार व्यवस्था (बस स्टाप रेलवे स्टेशन,जल-मार्ग) Communications(Bus-stop, railway station water way) |
| 1 | 2 | 3 | 4 | 5 | 6 | 7 | 8 | 9 | 10 |
| 141 | आकेन | 1,270.00 | 615(99) | P(1) | -(5-10) | W | -(5-10) | -(5-10) | -(5-10) |
| 142 | खेराई पिपरई | 299.00 | 690(128) | P(1) | -(5-10) | W | -(5-10) | -(5-10) | -(5-10) |
| 143 | गोविन्द खेड़ा | 233.00 | 36(6) | P(1) | -(5-10) | W | -(5-10) | -(5-10) | -(5-10) |
| 144 | रेहटवास | 622.00 | 366(69) | P(1) | -(5-10) | W | -(5-10) | -(5-10) | -(5-10) |
| 145 | मूड़रा कलां | 468.00 | 744(129) | P(1) | -(5-10) | W | -(5-10) | -(5-10) | -(5-10) |
| 146 | देमाई खेड़ा | 423.00 | 534(87) | P(1) | -(5-10) | W | -(5-10) | -(5-10) | -(5-10) |
| 147 | देरासा | 491.00 | 674(100) | P(1) | -(-5) | W | -(-5) | -(-5) | -(-5) |
| 148 | दौलत खेड़ी | 344.00 | 179(30) | -(-5) | -(-5) | W | -(-5) | -(-5) | -(-5) |
| 149 | सीगोन | 1,291.00 | 1,362(190) | P(1),M(1) | -(-5) | W | PO | -(-5) | -(-5) |
| 150 | पिपरई | 1,523.00 | 4,925(834) | P(2),M(2) | D(1) | W | PTO | Sunday | RS |
| 151 | मेन खेड़ा | 155.00 | .. | .. | वीरान | .. | .. | .. | .. |
| 152 | तलारपुर | 205.00 | 33(6) | -(-5) | -(-5) | W | -(5-) | -(5-) | -(-5) |
| 153 | प्यामी (पिपरई) | 1,215.00 | 572(94) | P(1) | -(5-10) | W | -(5-10) | -(5-10) | -(5-10) |
| 154 | मूंडरी | 852.00 | 339(58) | P(1) | -(5-10) | W | -(5-10) | -(5-10) | -(5-10) |
| 155 | गढला | 1,686.00 | 425(74) | P(1) | -(5-10) | W | -(5-10) | -(5-10) | -(5-10) |
| 156 | खोरीवारी | 1,424.00 | 686(102) | P(1) | -(5-10) | W | -(5-10) | -(5-10) | -(5-10) |
| 157 | गरेठी | 669.00 | 942(188) | P(1),M(1) | -(5-10) | W | -(5-10) | -(5-10) | -(5-10) |
| 158 | जमा खेड़ी | 365.00 | 740(132) | P(1) | -(5-10) | W | -(5-10) | -(5-10) | -(5-10) |
| 159 | महतपुर | 248.00 | 21(4) | -(-5) | -(5-10) | R | -(5-10) | -(5-10) | -(5-10) |
| 160 | कैथन | 421.00 | 567(93) | P(1) | -(5-10) | W | -(5-10) | -(5-10) | -(5-10) |

## Amenities and Land use

## Mungaoli Tahsil

| ग्राम तक पहुंचने का मार्ग | निकटतम नगर एवं उसकी दूरी (कि.मी.) में | बिजली की सुविधा | मुख्य खाद्यान्न | भूमि उपयोग (अर्थात भूमि उपयोग की विभिन्न किस्मों के क्षेत्र हेक्टेयर में निकटतम दशमलव के दो स्थान तक) Land use(i.e. area under different types of Land use in hectares rounded upto 2 decimal places) | | | | | टिप्पणी धार्मिक ऐतिहासिक अथवा पुरातत्व महत्व के स्थलों सहित | ग्राम का नाम |
|---|---|---|---|---|---|---|---|---|---|---|
| | | | | वन | साधनों से सिंचित | गैर सिंचित | खेती के लिये उपलब्ध बन्जर (गौचर और चारागाहों सहित) | खेती के लिये अनुपलब्ध | | |
| Approach to village | Nearest town and distance (in kms) | Power supply | Staple food | Forest | Irrigated by source | Unirrigated | Culturable waste (including gauchar and groves) | Area not available for cultivation | Remarks including any place of religious, historical or archaeological interest | Name of Village |
| 11 | 12 | 13 | 14 | 15 | 16 | 17 | 18 | 19 | 20 | 2 |
| FP | Mungaoli (26) | .. | Wheat, Jowar | .. | .. | 1,070.00 | 151.00 | 49.00 | .. | Aket |
| FP | Mungaoli (28) | .. | Wheat, Jowar | .. | 11.00R | 235.00 | 82.00 | 21.00 | T(2) | Khairai Piparai |
| FP | Mungaoli (28) | .. | Wheat, Jowar | .. | 3.00 | 217.00 | 2.00 | 11.00 | T(2) | Govind Kheda |
| FP | Mungaoli (28) | .. | Wheat, Jowar | .. | .. | 536.00 | 56.00 | 30.00 | T(1) | Rehatwas |
| FP | Mungaoli (28) | .. | Wheat, Jowar | .. | 6.00W | 385.00 | 43.00 | 34.00 | .. | Mudra Kalan |
| FP | Mungaoli (28) | .. | Wheat, Jowar | .. | 1 00W | 350.00 | 49.00 | 23.00 | T(2) | Desai Kheda |
| KR | Mungaoli (14) | .. | Wheat, Jowar | .. | .. | 446.00 | 14.00 | 31.00 | .. | Derasa |
| KR | Mungaoli (14) | .. | Wheat, Jowar | .. | .. | 254.00 | 73.00 | 17.00 | .. | Doulat Khedi |
| KR | Mungaoli (14) | .. | Wheat, Jowar | .. | .. | 1,073.00 | 157.00 | 61.00 | T(3) | Sigon |
| KR | Mungaoli (18) | ED EO | Wheat, Jowar | .. | .. | 1,233.00 | 59.00 | 231.00 | N(3) T(7) | Piparai |
| .. | .. | .. | .. | .. | .. | Uninhabited | .. | .. | .. | Men Kheda |
| KR | Mungaoli (17) | .. | Wheat, Jowar | .. | .. | 125.00 | 40.00 | 40.00 | .. | Tatarpur |
| KR | Mungaoli (18) | .. | Wheat, Jowar | .. | .. | 898.00 | 204.00 | 113.00 | .. | Pyasi (Piparai) |
| KR | Mungaoli (18) | .. | Wheat, Jowar | .. | .. | 714.00 | 90.00 | 48.00 | T(2) | Mundari |
| KR | Mungaoli (16) | .. | Wheat, Jowar | .. | .. | 1,264.00 | 294.00 | 128.00 | T(1) | Gadhala |
| KR | Mungaoli (17) | .. | Wheat, Jowar | .. | .. | 1,128.00 | 245.00 | 51.00 | .. | Khoriwari |
| KR | Mungaoli (19) | .. | Wheat, Jowar | .. | 18.00 | 565.00 | 44.00 | 42.00 | T(6) | Garethi |
| KR | Mungaoli (19) | .. | Wheat, Jowar | .. | .. | 170.00 | 111.00 | 84.00 | .. | Jama Khedi |
| KR | Mungaoli (19) | .. | Wheat, Jowar | .. | .. | 48.00 | 146.00 | 54.00 | .. | Mahatpur |
| KR | Mungaoli (16) | .. | Wheat, Jowar | .. | .. | 234.00 | 164.00 | 23.00 | .. | Kaithan |

| स्थानीय कोड नम्बर | ग्राम का नाम | ग्राम का कुल क्षेत्रफल (हेक्टेयर में) | कुल जनसंख्या एवं परिवारों की संख्या | उपलब्ध जन-सुविधाएं (यदि ग्राम में सुविधाएं उपलब्ध नहीं है तो कालम में (–) डैश लगाया गया है और उसके बाद ही कोष्ठक में ग्राम से जितनी दूरी पर सुविधाएं उपलब्ध हैं मोटे तौर पर वह दूरी इस प्रकार दर्ज की गई है –5 कि.मी.,5–10 कि. मी. तक या 10+ कि.मी.)<br>Amenities available (if not available within the village, a dash (—) is shown in the column and next to it in brackets, the distance in broad ranges viz–5 kms, 5-10 kms and 10+kms of the nearest place where the facility is available is given). | | | | | | |
|---|---|---|---|---|---|---|---|---|---|
| | | | | शैक्षणिक | चिकित्सा | पीने का पानी | डाक और तार | बाजार/हाट का दिन/के दिन यदि कोई हो | संचार व्यवस्था (बस स्टाप रेलवे स्टेशन,जल-मार्ग) |
| Location code number | Name of Village | Total area of the village (in hectares) | Total population and number of households | Educational | Medical | Drinking water (Potable) | Post and Telegraph | Day or days of the market/ hat if any | Communications(Bus-stop, railway station water way) |
| 1 | 2 | 3 | 4 | 5 | 6 | 7 | 8 | 9 | 10 |
| 161 | खिरेया सेहराई | 277.00 | 334(61) | –(–5) | –(5–10) | W | –(5–10) | –(5–10) | –(5–10) |
| 162 | बामोरी चंदेरी | 318.00 | 510(87) | P(1) | –(–5) | W | –(–5) | –(5–10) | –(5–10) |
| 163 | केनवाया | 635.00 | 508(80) | P(1) | –(–5) | W | –(–5) | –(5–10) | –(5–10) |
| 164 | मिलवारा कलां | 495.00 | 448(84) | P(1) | –(–5) | W | –(–5) | –(5–10) | –(5–10) |
| 165 | मिलवारा खुर्द | 151.00 | 151(26) | –(–5) | –(–5) | W | –(5–) | –(5–10) | –(5–10) |
| 166 | अचलगढ़ | 973.00 | 1,411(262) | P(1),M(1) | D(1) | W | PO | –(–5) | –(–5) |
| 167 | सीहोरा अचलगढ़ | 793.00 | 762(133) | P(1) | –(–5) | W | –(–5) | –(5–10) | –(5–10) |
| 168 | ढिमचौली | 501.00 | 396(68) | P(1) | –(5–10) | W,R | –(5–10) | –(5–10) | –(5–10) |
| 169 | कारातला | 352.00 | 556(92) | P(1) | –(5–10) | W | –(5–10) | –(5–10) | –(5–10) |
| 170 | उमरिला सेहराई | 273.00 | 13(2) | –(5–10) | –(5–10) | W | –(5–10) | –(5–10) | –(5–10) |
| 171 | सिगारदा | 424.00 | .. | .. | वीरान | .. | .. | .. | .. |
| 172 | कार्ल्पी | 309.00 | 27(3) | –(–5) | –(–5) | W | –(–5) | –(–5) | –(–5) |
| 173 | मरसेला | 855.00 | 203(40) | P(1) | –(5–10) | W | –(5–10) | –(5–10) | –(–5) |
| 174 | मीठा खेड़ा | 754.00 | 396(66) | P(1) | –(5–10) | W | –(5–10) | –(5–10) | –(–5) |
| 175 | सेहराई | 1,053.00 | 1,997(347) | P(1),M(1) | D(1) | W | PO | Monday | BS |
| 176 | जनकपुर | 478.00 | 341(54) | P(1) | –(–5) | W | –(–5) | –(–5) | BS |
| 177 | पचमहुवा | 729.00 | 259(49) | –(–5) | –(–5) | W | –(–5) | –(–5) | –(–5) |
| 178 | सिरोली | 1,056.00 | 673(123) | P(1) | –(–5) | W | –(–5) | –(–5) | –(–5) |
| 179 | पठारी | 577.00 | 918(164) | P(1) | –(–5) | W | –(–5) | –(–5) | –(–5) |
| 180 | आमनचार | 1,258.00 | 754(138) | P(1) | –(–5) | W | –(–5) | –(–5) | –(–5) |

| ग्राम तक पहुंचने का मार्ग | निकटतम नगर एवं उसकी दूरी (कि.मी.) में | बिजली की सुविधा | मुख्य खाद्यान्न | भूमि उपयोग (अर्थात भूमि उपयोग की विभिन्न किस्मों के क्षेत्र हैक्टेयर में निकटतम दशमलव के दो स्थान तक) Land use (i.e. area under different types of Land use in hectares rounded upto 2 decimal places) | | | | | टिप्पणी धार्मिक ऐतिहासिक अथवा पुरातत्व महत्व के स्थलों सहित | ग्राम का नाम |
|---|---|---|---|---|---|---|---|---|---|---|
| | | | | वन | माध्यमों से सिंचित | गैर सिंचित | खेती के लिये उपलब्ध बन्जर (गौचर और चारागाहों सहित) | खेती के लिये अनुपलब्ध | | |
| Approach to village | Nearest town and distance (in kms) | Power supply | Staple food | Forest | Irrigated by source | Unirrigated | Culturable waste (including gauchar and groves) | Area not available for cultivation | Remarks including any place of religious, historical or archaeological interest | Name of Village |
| 11 | 12 | 13 | 14 | 15 | 16 | 17 | 18 | 19 | 20 | 2 |
| KR | Mungaoli (8) | .. | Wheat, Jowar | .. | .. | 205.00 | 60.00 | 12.00 | T(1) | Khiriya Sehari |
| KR | Mungaoli (7) | .. | Wheat, Jowar | .. | .. | 230.00 | 74.00 | 14.00 | .. | Bamori Chanderi |
| KR | Mungaoli (7) | .. | Wheat, Jowar | .. | .. | 467.00 | 149.00 | 19.00 | .. | Kenwaya |
| KR | Mungaoli (7) | .. | Wheat, Jowar | .. | .. | 306.00 | 161.00 | 28.00 | .. | Silwara Kalan |
| KR | Mungaoli (7) | .. | Wheat, Jowar | .. | .. | 117.00 | 24.00 | 10.00 | .. | Silwara Khurd |
| PR | Mungaoli (21) | .. | Wheat, Jowar | .. | 3.00R | 744.00 | 163.00 | 63.00 | T(3),N(1) | Achalgarh |
| KR | Mungaoli (24) | .. | Wheat, Jowar | .. | 1.00GC | 611.00 | 137.00 | 44.00 | .. | Sihora Achalgarh |
| KR | Mungaoli (21) | .. | Wheat, Jowar | .. | .. | 413.00 | 81.00 | 7.00 | .. | Dhimcholi |
| KR | Mungaoli (18) | .. | Wheat, Jowar | .. | 70.00 | 215.00 | 40.00 | 27.00 | .. | Karatala |
| KR | Mungaoli (20) | .. | Wheat, Jowar | .. | .. | 176 00 | 75.00 | 22.00 | .. | Umariya Seharai |
| .. | . | .. | .. | .. | .. | Uninhabited | .. | .. | .. | Singarada |
| KR | Mungaoli (15) | .. | Wheat, Jowar | .. | 4.00 | 172.00 | 64.00 | 69.00 | .. | Kalpi |
| KR | Chanderi (15) | .. | Wheat, Jowar | 326.00 | .. | 81.00 | 96.00 | 352.00 | .. | Sarsela |
| KR | Chanderi (15) | .. | Wheat, Jowar | 221.00 | 3.00 | 246.00 | 250.00 | 34.00 | .. | Mitha Kheda |
| PR | Mungaoli (16) | .. | Wheat, Jowar | .. | 3.00 | 720.00 | 256.00 | 74.00 | .. | Seharai |
| PR | Mungaoli (16) | .. | Wheat, Jowar | .. | .. | 399.00 | 59.00 | 20.00 | .. | Janakpur |
| KR | Mungaoli (18) | .. | Wheat, Jowar | 337.00 | .. | 183.00 | 129.00 | 80.00 | .. | Pachmahuwa |
| KR | Mungaoli (18) | .. | Wheat, Jowar | .. | .. | 364.00 | 232.00 | 460.00 | .. | Chiroli |
| KR | Mungaoli (18) | .. | Wheat, Jowar | .. | 26.00GC | 377.00 | 153.00 | 21.00 | .. | Pathari |
| KR | Mungaoli (14) | .. | Wheat, Jowar | 689.00 | .. | 452.00 | 89.00 | 28.00 | .. | Amanchar |

| स्थानीय ब्लाक नम्बर | ग्राम का नाम | ग्राम का कुल क्षेत्रफल (हेक्टेयर में) | कुल जनसंख्या एवं परिवारों की संख्या | उपलब्ध जन-सुविधाएं (यदि ग्राम में सुविधाएं उपलब्ध नहीं है तो कालम में (–) डैश लगाया गया है और उसके बाद ही कोष्ठक में ग्राम से जितनी दूरी पर सुविधाएं उपलब्ध हैं मोटे तौर पर वह दूरी इस प्रकार दर्ज की गई है –5 कि.मी.,5–10 कि. मी. तक या 10+ कि.मी.)<br>Amenities available (if not available within the village, a dash (—) is shown in the column and next to it in brackets, the distance in broad ranges *viz–5 kms, 5-10 kms and 10+kms of the nearest place where the facility* is available is given). | | | | | | |
|---|---|---|---|---|---|---|---|---|---|
| Location code number | Name of Village | Total area of the village (in hectares) | Total population and number of households | शैक्षणिक<br>Educational | चिकित्सा<br>Medical | पीने का पानी<br>Drinking water (Potable) | डाक और तार<br>Post and Telegraph | बाजार/हाट का दिन/के दिन यदि कोई हो<br>Day or days of the market/ hat if any | संचार व्यवस्था (बस स्टाप रेलवे स्टेशन, जल-मार्ग)<br>Communications(Bus-stop, railway station water way) |
| 1 | 2 | 3 | 4 | 5 | 6 | 7 | 8 | 9 | 10 |
| 181 | पाली | 179.00 | 196(36) | –(–5) | –(–5) | W | –(–5) | –(–5) | –(–5) |
| 182 | देवरछी | 504.00 | 401(76) | –(–5) | –(5–10) | W | –(5–10) | –(5–10) | –(5–10) |
| 183 | गुढ़ा | 713.00 | 267(57) | –(–5) | –(5–10) | N | –(5–10) | –(5–10) | –(5–10) |
| 184 | कनेरा | 430.00 | 15(3) | –(–5) | –(5–10) | W | –(5–10) | –(5–10) | –(5–10) |
| 185 | बजावन | 190.00 | 162(21) | –(–5) | –(5–10) | W | –(5–10) | –(5–10) | –(5–10) |
| 186 | करी | 522.00 | 296(48) | –(–5) | –(5–10) | W | –(5–10) | –(5–10) | –(5–10) |
| 187 | बामोरी | 675.00 | 532(93) | P(1) | –(5–10) | W | –(5–10) | –(5–10) | –(5–10) |
| 188 | गुरैया | 229.00 | 214(42) | –(–5) | –(10+) | R | –(10+) | –(10+) | –(10+) |
| 189 | डोगरा मुगावली | 1,211.00 | 631(122) | P(1) | –(10+) | W | –(10+) | –(10+) | –(10+) |
| 190 | दौलतपुर | 370.00 | 150(28) | –(–5) | –(10+) | W | –(10+) | –(10+) | –(10+) |
| 191 | हिमगोली | 296.00 | 216(38) | –(–5) | –(10+) | R | –(10+) | –(10+) | –(10+) |
| 192 | दिवार खेड़ा | 197.00 | .. | .. | वीरान | .. | .. | .. | .. |
| 193 | मोना खेड़ी | 340.00 | 449(81) | P(1) | –(10+) | W | –(10+) | –(10+) | –(10+) |
| 194 | हरदुआ | 168.00 | 3(1) | –(–5) | –(10+) | W | –(10+) | –(10+) | –(10+) |
| 195 | बरखाना | 645.00 | 477(92) | –(–5) | –(10+) | W | –(10+) | –(10+) | –(10+) |
| 196 | मिरमी | 171.00 | .. | .. | वीरान | .. | .. | .. | .. |
| 197 | लिधोरा मुगावली | 562.00 | .. | .. | वीरान | .. | .. | .. | .. |
| 198 | टोरी | 397.00 | 18(2) | –(10+) | –(10+) | W | –(10+) | –(10+) | –(10+) |
| 199 | गोकलपुर | 158.00 | .. | .. | वीरान | .. | .. | .. | .. |
| 200 | मर्दन खेड़ी | 431·00 | 190(30) | –(–5) | –(10+) | W | –(–5) | –(–5) | –(5–10) |

## Amenities and Land use — Mungaoli Tahsil

| ग्राम तक पहुंचने का मार्ग Approach to Village | निकटतम नगर एवं उसकी दूरी (कि.मी.) में Nearest town and distance (in kms) | बिजली की सुविधा Power supply | मुख्य खाद्यान्न Staple food | भूमि उपयोग (अर्थात भूमि उपयोग की विभिन्न किस्मों के क्षेत्र हेक्टेयर में निकटतम दशमलव के दो स्थान तक) Land use (i.e. area under different types of Land use in hectares rounded upto 2 decimal places) | | | | | टिप्पणी धार्मिक ऐतिहासिक अथवा पुरातत्व महत्व के स्थलों सहित Remarks including any place of religious, historical or archaeological interest | ग्राम का नाम Name of Village |
|---|---|---|---|---|---|---|---|---|---|---|
| | | | | वन Forest | माधनों मे सिचित Irrigated by source | गैर सिंचित Unirrigated | खेती के लिये उपलब्ध बन्जर (गौचर और चारागाहो सहित) Culturable waste (including gauchar and groves) | खेती के लिये अनुपलब्ध Area not available for cultivation | | |
| 11 | 12 | 13 | 14 | 15 | 16 | 17 | 18 | 19 | 20 | 2 |
| KR | Mungaoli | (14) .. | Wheat, Jowar | .. | . | 36.00 | 40.00 | 103.00 | .. | Pali |
| KR | Mungaoli | (20) .. | Wheat, Jowar | 7.00 | .. | 212 00 | 109.00 | 122.00 | .. | Dewarchhi |
| KR | Mungaoli | (20) .. | Wheat, Jowar | 283.00 | .. | 201.00 | 211.00 | 18.00 | .. | Gudha |
| KR | Mungaoli | (18) .. | Wheat, Jowar | .. | .. | 94.00 | 53.00 | 283.00 | .. | Kanera |
| KR | Mungaoli | (17) .. | Wheat, Jowar | .. | .. | 91.00 | 83.00 | 16.00 | T(2) | Bajawan |
| KR | Mungaoli | (17) .. | Wheat, Jowar | .. | .. | 279.00 | 90.00 | 153.00 | .. | Karra |
| KR | Mungaoli | (21) .. | Wheat, Jowar | 24.00 | .. | 242.00 | 82.00 | 327.00 | .. | Bamori |
| KR | Mungaoli | (16) .. | Wheat, Jowar | .. | .. | 78.00 | 1.00 | 150.00 | .. | Guraiya |
| KR | Mungaoli | (16) .. | Wheat, Jowar | .. | .. | 267 00 | 75.00 | 869.00 | .. | Dongara Mungaoli |
| KR | Mungaoli | (17) .. | Wheat, Jowar | . | .. | 118.00 | 5.00 | 247.00 | .. | Doulatpur |
| KR | Mungaoli | (18) .. | Wheat, Jowar | .. | .. | 44.00 | 92.00 | 160.00 | .. | Dhimroli |
| .. | .. | .. | .. | .. | .. | Uninhabited | .. | .. | .. | Niwar Kheda |
| KR | Mungaoli | (16) .. | Wheat, Jowar | .. | .. | 141.00 | 17.00 | 182.00 | .. | Sona Khedi |
| FP | Mungaoli | (16) .. | Wheat, Jowar | .. | .. | 85.00 | 7.00 | 76.00 | .. | Harduwa |
| FP | Mungaoli | (16) .. | Wheat, Jowar | .. | .. | 214.00 | 91.00 | 340.00 | .. | Barkhana |
| .. | .. | .. | .. | .. | .. | Uninhabited | .. | .. | .. | Sirsi |
| .. | .. | .. | .. | .. | .. | Uninhabited | . | .. | .. | Lidhara Mungaoli |
| FP | Mungaoli | (18) .. | Wheat, Maize | 184.00 | .. | 62.00 | 2.00 | 149.00 | .. | Tori |
| .. | .. | .. | .. | .. | .. | Uninhabited | .. | .. | .. | Gokalpur |
| FP | Mungaoli | (20) .. | Wheat, Maize | .. | .. | 243.00 | 34.00 | 154.00 | .. | Mardan Khedi |

| स्थानीय कोड नम्बर | ग्राम का नाम | ग्राम का कुल क्षेत्रफल (हेक्टेयर में) | कुल जनसंख्या एवं परिवारों की संख्या | उपलब्ध जन-सुविधाएं (यदि ग्राम में सुविधाएं उपलब्ध नहीं है तो कालम में (–) डैश लगाया गया है और उसके बाद ही कोष्ठक में ग्राम से जितनी दूरी पर सुविधाएं उपलब्ध हैं मोटे तौर पर वह दूरी इस प्रकार दर्ज की गई है –5 कि.मी.,5–10 कि. मी. तक या 10+ कि.मी.)<br>Amenities available (if not available within the village, a dash (—) is shown in the column and next to it in brackets, the distance in broad ranges viz–5 kms, 5-10 kms and 10+kms of the nearest place where the facility is available is given). | | | | | | |
|---|---|---|---|---|---|---|---|---|---|
| Location code number | Name of Village | Total area of the village (in hectares) | Total population and number of households | शैक्षणिक<br>Educational | चिकित्सा-<br>Medical | पीने का पानी<br>Drinking water (Potable) | डाक और तार<br>Post and Telegraph | बाजार/हाट का दिन/के दिन यदि कोई हो<br>Day or days of the market/ hat if any | संचार व्यवस्था (बस स्टाप रेलवे स्टेशन,जल-मार्ग)<br>Communications(Bus-stop, railway station water way) |
| 1 | 2 | 3 | 4 | 5 | 6 | 7 | 8 | 9 | 10 |
| 201 | जगजीवनपुर | 315.00 | 79(17) | –(–5) | –(10+) | R | –(–5) | –(10+) | –(10+) |
| 202 | करनगढ़ | 306.00 | 49(11) | –(–5) | –(10+) | R | –(–5) | –(10+) | –(10+) |
| 203 | मदऊ खेड़ी | 1,190.00 | 1,107(207) | P(1),M(1) | –(10+) | W | PO | –(10+) | –(10+) |
| 204 | सिन्धियागढ़ | 283.00 | 285(54) | –(–5) | –(–5) | W | –(–5) | –(–5) | –(–5) |
| 205 | झागर मुंगावली | 395.00 | 523(88) | P(1) | –(–5) | W | –(–5) | –(–5) | –(–5) |
| 206 | मिलावन मुगावली | 206.00 | 205(36) | –(–5) | –(5–10) | W | –(5–10) | –(5–10) | –(5–10) |
| 207 | किरोला | 1,150.00 | 735(126) | P(1) | –(5–10) | W | –(5–10) | –(5–10) | –(5–10) |
| 208 | सेमर खेड़ी | 484.00 | 629(112) | P(1) | –(5–10) | W | –(5–10) | –(5–10) | –(5–10) |
| 209 | भोपाल | 754.00 | 563(97) | P(1) | –(–5) | W | –(–5) | –(–5) | –(–5) |
| 210 | लुहारी मुगावली | 194.00 | 300(42) | –(–5) | –(–5) | W | –(–5) | –(–5) | –(–5) |
| 211 | खिरिया कलां | 232.00 | 97(13) | –(–5) | –(5–10) | W | –(5–10) | –(5–10) | –(5–10) |
| 212 | निटर्र | 370.00 | 492(77) | P(1) | –(5–10) | W | –(5–10) | –(5–10) | –(5–10) |
| 213 | हुरेरी | 654.00 | 710(117) | P(1) | –(5–10) | W,HP | –(5–10) | –(5–10) | –(5–10) |
| 214 | छिचरी | 379.00 | 449(70) | P(1) | –(–5) | W | –(–5) | –(–5) | BS |
| 215 | आकसी | 403.00 | 339(53) | P(1) | –(–5) | W | –(–5) | –(–5) | –(–5) |
| 216 | बाढ़ोली | 512.00 | 653(101) | P(1) | –(–5) | W | –(–5) | –(–5) | –(–5) |
| 217 | सरदारपुर | 339.00 | 136(27) | –(–5) | –(–5) | W | –(–5) | –(–5) | –(–5) |
| 218 | गोरा मुंगावली | 216.00 | 3(2) | –(–5) | –(–5) | W | –(–5) | –(–5) | –(–5) |
| 219 | धुडेर | 989.00 | 1,053(182) | P(1) | –(–5) | W | –(–5) | –(–5) | –(–5) |
| 220 | कस्बा रेज (मुगावली) | 1,409.00 | बाह्य वृद्धि क्षेत्र के रूप में मुगावली नगर मे सम्मिलित है | | | | ,, | ,, | ,, |

## Amenities and Land use — Mungaoli Tahsil

| ग्राम तक पहुंचने का मार्ग | निकटतम नगर एवं उसकी दूरी (कि.मी.) में | बिजली की सुविधा | मुख्य खाद्यान्न | भूमि उपयोग (अर्थात भूमि उपयोग की विभिन्न किस्मों के क्षेत्र हेक्टेयर में निकटतम दशमलव के दो स्थान तक) Land use (i.e. area under different types of Land use in hectares rounded upto 2 decimal places) | | | | | टिप्पणी धार्मिक ऐतिहासिक अथवा पुरातत्व महत्व के स्थलों सहित | ग्राम का नाम |
|---|---|---|---|---|---|---|---|---|---|---|
| | | | | वन | माध्यमों से सिंचित | गैर सिंचित | खेती के लिये उपलब्ध बन्जर (गौचर और चारागाहों सहित) | खेती के लिये अनुपलब्ध | | |
| Approach to village | Nearest town and distance (in kms) | Power supply | Staple food | Forest | Irrigated by source | Unirrigated | Culturable waste (including gauchar and groves) | Area not available for cultivation | Remarks including any place of religious, historical or archaeological interest | Name of Village |
| 11 | 12 | 13 | 14 | 15 | 16 | 17 | 18 | 19 | 20 | 2 |
| FP | Mungaoli (20) | .. | Wheat, Maize | 124.00 | .. | 41.00 | 33.00 | 117.00 | T(1) | Jagjiwanpur |
| FP | Mungaoli (20) | .. | Wheat, Maize | 179.00 | .. | 36.00 | 20.00 | 71.00 | .. | Karangarh |
| FP | Mungaoli (20) | .. | Wheat, Maize | 617.00 | .. | 377.00 | 51.00 | 145.00 | T(1) | Madau Khedi |
| PR | Mungaoli (4) | .. | Wheat, Jowar | .. | .. | 144.00 | 130.00 | 9.00 | .. | Sindhiyagarh |
| KR | Mungaoli (4) | .. | Wheat, Jowar | .. | .. | 318.00 | 39.00 | 38.00 | .. | Jhagar Mungaoli |
| KR | Mungaoli (7) | .. | Wheat, Jowar | .. | .. | 154.00 | 39.00 | 13.00 | T(3) | Silawan Mungaoli |
| KR | Mungaoli (6) | .. | Wheat, Jowar | 521.00 | .. | 371.00 | 132.00 | 126.00 | T(1) | Kirola |
| PR | Mungaoli (5) | .. | Wheat, Jowar | .. | .. | 368.00 | 84.00 | 32.00 | .. | Semar Khedi |
| PR | Mungaoli (4) | .. | Wheat, Jowar | .. | .. | 619.00 | 86.00 | 49.00 | .. | Bhopal |
| KR | Mungaoli (4) | .. | Wheat, Jowar | .. | .. | 171.00 | 12.00 | 11.00 | T(2) | Luhari Mungaoli |
| KR | Mungaoli (5) | .. | Wheat, Jowar | .. | .. | 198.00 | 1.00 | 33.00 | T(2) | Khiriya Kalan |
| KR | Mungaoli (7) | .. | Wheat, Jowar | .. | .. | 313.00 | 7.00 | 50.00 | T(1) | Nitarr |
| KR | Mungaoli (8) | .. | Wheat, Jowar | .. | .. | 547.00 | 8.00 | 99.00 | T(6),M(1) | Hureri |
| PR | Mungaoli (4) | .. | Wheat, Jowar | .. | .. | 322.00 | 28.00 | 29.00 | T(2) | Dhichari |
| KR | Mungaoli (3) | .. | Wheat, Jowar | ,, | .. | 348.00 | 25.00 | 30.00 | T(1) | Ankasi |
| KR | Mungaoli (4) | .. | Wheat, Jowar | .. | .. | 435.00 | 30.00 | 47.00 | T(5) | Badholi |
| KR | Mungaoli (3) | .. | Wheat, Jowar | 115.00 | .. | 139.00 | 75.00 | 10.00 | .. | Sardarpur |
| KR | Mungaoli (3) | .. | Wheat, Jowar | .. | 300 | 147.00 | 43.00 | 23.00 | .. | Gora Mungaoli |
| KR | Mungaoli (3) | .. | Wheat, Jowar | .. | +00 | 819.00 | 86.00 | 83.00 | T(20 | Dhunder |
| .. | .. | .. | | Included as urban out growth in Mungaoli town | | | | | .. | Kasba Range (Mungaoli) |

| स्थानीय कोड नम्बर | ग्राम का नाम | ग्राम का कुल क्षेत्रफल (हेक्टेयर में) | कुल जनसंख्या एवं परिवारों की संख्या | उपलब्ध जन-सुविधाएं (यदि ग्राम में सुविधाएं उपलब्ध नहीं है तो कालम में (–) डैश लगाया गया है और उसके बाद ही कोष्ठक में ग्राम से जितनी दूरी पर सुविधाएं उपलब्ध हैं मोटे तौर पर वह दूरी इस प्रकार दर्ज की गई है –5 कि.मी.,5–10 कि. मी. तक या 10+ कि.मी.) Amenities available (if not available within the village, a dash (—) is shown in the column and next to it in brackets, the distance in broad ranges viz–5 kms, 5-10 kms and 10+kms of the nearest place where the facility is available is given): | | | | | | |
|---|---|---|---|---|---|---|---|---|---|
| Location code number | Name of Village | Total area of the village (in hectares) | Total population and number of households | शैक्षणिक Educational | चिकित्सा Medical | पीने का पानी Drinking water (Potable) | डाक और तार Post and Telegraph | बाजार/हाट का दिन/के दिन यदि कोई हो Day or days of the market/ hat if any | संचार व्यवस्था (बस स्टाप रेलवे स्टेशन,जल-मार्ग) Communications(Bus-stop, railway station water way) |
| 1 | 2 | 3 | 4 | 5 | 6 | 7 | 8 | 9 | 10 |
| 221 | कस्बा काछी (मुंगावली) | 334.00 | 43(9) | –(–5) | –(–5) | W | –(–5) | Thursday | –(–5) |
| 222 | घनश्यामपुर | 14.00 | 19(4) | –(–5) | –(–5) | W | –(–5) | –(–5) | –(–5) |
| 223 | गुन्हेरू | 797.00 | 992(166) | P(1) | –(5–10) | W | –(5–10) | –(5–10) | –(5–10) |
| 224 | बरवाह | 602.00 | 888(170) | P(1) | –(–5) | W | –(–5) | –(–5) | –(–5) |
| 225 | भारतपुरा | 314.00 | 152(37) | –(–5) | –(–5) | W | –(–5) | –(–5) | –(–5) |
| 226 | मुडरा (मुंगावली) | 298.00 | 397(64) | P(1) | –(5–10) | W | –(5–10) | –(5–10) | –(5–10) |
| 227 | महपुरा | 256.00 | 252(48) | –(5–10) | –(–5) | W | –(–5) | –(–5) | –(–5) |
| 228 | रूहाना | 618.00 | 508(85) | P(1) | –(5–10) | W | –(5–10) | –(5–10) | –(–5) |
| 229 | बम्मन खिरिया | 358.00 | 476(104) | P(1) | –(5–10) | W | –(5–10) | –(5–10) | –(–5) |
| 230 | कदवाया | 128.00 | .. | .. | वीरान | .. | .. | .. | .. |
| 231 | सोनाई | 544.00 | 446(88) | P(1) | –(5–10) | W | –(5–10) | –(5–10) | –(–5) |
| 232 | सीतापुर | 267.00 | 156(25) | –(–5) | –(5–10) | W | –(5–10) | –(5–10) | –(–5) |
| 233 | मत्तीदेह | 53.00 | .. | .. | वीरान | .. | .. | .. | .. |
| 234 | बिजोरी | 600.00 | 296(64) | –(–5) | –(5–10) | W | –(5–10) | –(5–10) | –(–5) |
| 235 | रिछा | 611.00 | 402(75) | P(1) | –(5–10) | W | –(5–10) | –(5–10) | –(5–10) |
| 236 | हिरोदा | 322.00 | 241(41) | –(–5) | –(5–10) | W | –(5–10) | –(5–10) | –(5–10) |
| 237 | धारकना | 720.00 | 1,242(207) | P(1) | –(10+) | W | PO | –(10+) | –(10+) |
| 238 | चिन्कूपुर | 194.00 | 206(30) | –(–5) | –(5–10) | W | –(5–10) | –(5–10) | –(5–10) |
| 239 | पंचमपुर | 305.00 | 142(30) | –(–5) | –(10+) | W | –(10+) | –(10+) | –(10+) |
| 240 | सीहोरा मुगावली | 121.00 | 154(23) | –(–5) | –(10+) | W | –(10+) | –(10+) | –(10+) |

## Amenities and Land use — Mungaoli Tahsil

| ग्राम तक पहुंचने का मार्ग | निकटतम नगर एवं उसकी दूरी (कि.मी.) में | बिजली की सुविधा | मुख्य खाद्यान्न | भूमि उपयोग (अर्थात भूमि उपयोग की विभिन्न किस्मों के क्षेत्र हेक्टेयर में निकटतम दशमलव के दो स्थान तक) Land use (i.e. area under different types of Land use in hectares rounded upto 2 decimal places) | | | | | टिप्पणी धार्मिक ऐतिहासिक अथवा पुरातत्व महत्व के स्थलों सहित | ग्राम का नाम |
|---|---|---|---|---|---|---|---|---|---|---|
| | | | | वन | साधनों से सिंचित | गैर सिंचित | खेती के लिये उपलब्ध बन्जर (गौचर और चारागाहों सहित) | खेती के लिये अनुपलब्ध | | |
| Approach to village | Nearest town and distance (in kms) | Power supply | Staple food | Forest | Irrigated by source | Unirrigated | Culturable waste (including gauchar and groves) | Area not available for cultivation | Remarks including any place of religious, historical or archaeological interest | Name of Village |
| 11 | 12 | 13 | 14 | 15 | 16 | 17 | 18 | 19 | 20 | 2 |
| FP | Mungaoli (2) .. | | Wheat, Jowar | .. | .. | 297.00 | 11.00 | 26.00 | .. | Kasba Kachhi (Mungaoli) |
| KR | Mungaoli (2) .. | | Wheat, Jowar | .. | .. | .. | 6.00 | 8.00 | .. | Ghanshyampur |
| KR | Mungaoli (5) .. | | Wheat, Jowar | 13.00 | 3.00 | 560 00 | 105.00 | 116.00 | .. | Gunheru |
| KR | Mungaoli (3) .. | | Wheat, Jowar | .. | 4.00 | 343.00 | 218.00 | 37.00 | .. | Barwah |
| PR | Mungaoli (3) .. | | Wheat, Jowar | .. | .. | 239.00 | 47.00 | 28.00 | T(1) | Bharatpura |
| PR | Mungaoli (5) .. | | Wheat, Jowar | .. | 35.00 | 197.00 | 48.00 | 18.00 | .. | Mundara (Mungaoli) |
| PR | Mungaoli (4) .. | | Wheat, Jowar | .. | 29.00 | 176 00 | 42 00 | 9.00 | .. | Sahpura |
| PP | Mungaoli (8) .. | | Wheat, Jowar | 148.00 | .. | 317.00 | 98.00 | 55.00 | .. | Ruhana |
| FP | Mungaoli (1) .. | | Wheat, Jowar | 64.00 | .. | 163.00 | 73.00 | 58.00 | .. | Bammana Khiriya |
| .. | .. | .. | .. | .. | Uninhabited | | .. | .. | .. | Kadwaya |
| FP | Mungaoli (8) .. | | Wheat, Jowar | 247.00 | .. | 167.00 | 103 00 | 27.00 | .. | Sonai |
| FP | Mungaoli (7) .. | | Wheat, Jowar | .. | .. | 171,00 | 79.00 | 17.00 | .. | Sitapur |
| .. | .. | .. | .. | .. | Uninhabited | | .. | .. | .. | Sattideh |
| FP | Mungaoli (8) .. | | Wheat, Jowar | 353.00 | .. | 169.00 | 44.00 | 34.00 | .. | Bijori |
| FP | Mungaoli (10) .. | | Wheat, Jowar | 346.00 | .. | 133 00 | 78.00 | 54.00 | T(1) | Richha |
| FP | Mungaoli (9) .. | | Wheat, Jowar | .. | .. | 251.00 | 57.00 | 14.00 | T(2) | Hinnoda |
| FP | Mungaoli (21) .. | | Wheat, Jowar | .. | .. | 542.00 | 28.00 | 150.00 | T(2) | Parkana |
| PR | Mungaoli (10) .. | | Wheat, Jowar | .. | .. | 56.00 | 8.00 | 130.00 | .. | Chinkupur |
| PR | Mungaloi (14) .. | | Wheat, Jowar | .. | .. | 201.00 | 69 00 | 35.00 | .. | Panchampur |
| PR | Mungaoli (14) .. | | Wheat, Jowar | .. | .. | 87.00 | 12.00 | 22.00 | .. | Sihora Mungaoli |

| स्थानीय कोड नम्बर | ग्राम का नाम | ग्राम का कुल क्षेत्रफल (हेक्टेयर में) | कुल जनसंख्या एवं परिवारों की संख्या | उपलब्ध जन-सुविधाएं (यदि ग्राम में सुविधाएं उपलब्ध नहीं है तो कालम में (-) डैश लगाया गया है और उसके बाद ही कोष्ठक में ग्राम से जितनी दूरी पर सुविधाएं उपलब्ध हैं मोटे तौर पर वह दूरी इस प्रकार दर्ज की गई है -5 कि.मी.,5-10 कि. मी. तक या 10+ कि.मी.)<br>Amenities available (if not available within the village, a dash (—) is shown in the column and next to it in brackets, the distance in broad ranges viz-5 kms, 5-10 kms and 10+kms of the nearest place where the facility is available is given). | | | | | |
|---|---|---|---|---|---|---|---|---|---|
| Location code number | Name of Village | Total area of the village (in hectares) | Total population and number of households | शैक्षणिक<br>Educational | चिकित्सा<br>Medical | पीने का पानी<br>Drinking water (Potable) | डाक और तार<br>Post and Telegraph | बाजार/हाट का दिन/के दिन यदि कोई हो<br>Day or days of the market/ hat if any | संचार व्यवस्था (बस स्टाप रेलवे स्टेशन, जल-मार्ग)<br>Communications(Bus-stop, railway station water way) |
| 1 | 2 | 3 | 4 | 5 | 6 | 7 | 8 | 9 | 10 |
| 241 | अस्पत खेड़ी | 442.00 | 428(81) | -(-5) | -(10+) | W | -(10+) | -(10+) | -(10+) |
| 242 | माजनमऊ खुर्द | 140.00 | 217(38) | -(-5) | -(10+) | W | -(10+) | -(10+) | -(10+) |
| 243 | साजनमऊ कलां | 369.00 | 367(53) | P(1) | -(-5) | W | -(5-10) | -(5-10) | -(5-10) |
| 244 | बामोरी मुंगावली | 2,634.00 | 714(116) | P(1) | -(5-10) | W | -(5-10) | -(5-10) | -(5-10) |
| 245 | रमखिरिया | 411.00 | 271(43) | -(-5) | -(5-10) | W | -(5-10) | -(5-10) | -(5-10) |
| 246 | छिनरी | 446.00 | 379(52) | -(-5) | -(-5) | W | -(5-10) | -(5-10) | -(5-10) |
| 247 | तारई मुगावली | 487.00 | 416(78) | -(-5) | -(5-10) | W | -(5-10) | -(5-10) | -(5-10) |
| 248 | मौजदी | 137.00 | 109(20) | -(-5) | -(-5) | W | -(-5) | -(-5) | -(-5) |
| 249 | पन्डऊ | 124.00 | .. | .. | वीरान | .. | .. | .. | .. |
| 250 | बरखेड़ा पिपरई | 507.00 | 745(117) | P(1) | -(-5) | W | -(-5) | -(-5) | -(-5) |
| 251 | शुक्लापुरी | 278.00 | 41(7) | -(-5) | -(-5) | W | -(-5) | -(-5) | -(-5) |
| 252 | कुकरिया | 364.00 | 54(12) | -(-5) | -(-5) | W | -(-5) | -(-5) | -(-5) |
| 253 | पेऊठाना | 296.00 | 188(36) | -(-5) | -(-5) | W | -(-5) | -(-5) | -(-5) |
| 254 | बांमखेड़ी पिपरई | 405.00 | 400(65) | P(1) | -(-5) | W | -(-5) | -(-5) | -(-5) |
| 255 | कर्र | 435.00 | 812(118) | P(1) | -(5-10) | W | -(5-10) | -(5-10) | -(5-10) |
| 256 | गोपीपुर | 288.00 | 54(10) | -(-5) | -(5-10) | W | -(5-10) | -(5-10) | -(5-10) |
| 257 | चिरखाम | 276.00 | 237(30) | P(1) | -(5-10) | W | -(5-10) | -(5-10) | -(5-10) |
| 258 | जयन्तीपुर | 342.00 | 279(41) | -(-5) | -(5-10) | W | -(5-10) | -(5-10) | -(5-10) |
| 259 | तमाशा | 1,375.00 | 1,065(154) | P(1),M(1) | -(5-10) | W | -(5-10) | -(5-10) | -(5-10) |
| 260 | कशोगुर | 650.00 | 977(154) | P(1) | -(5-10) | W | -(5-10) | -(5-10) | -(5-10) |

## Amenities and Land use — Mungaoli Tahsil

| ग्राम तक पहुंचने का मार्ग | निकटतम नगर एवं उसकी दूरी (कि.मी.) में | बिजली की सुविधा | मुख्य खाद्यान्न | भूमि उपयोग (अर्थात भूमि उपयोग की विभिन्न किस्मों के क्षेत्र हेक्टेयर में निकटतम दशमलव के दो स्थान तक) Land use(i.e. area under different types of Land use in hectares rounded upto 2 decimal places) | | | | | टिप्पणी धार्मिक ऐतिहासिक अथवा पुरातत्व महत्व के स्थलों सहित | ग्राम का नाम |
|---|---|---|---|---|---|---|---|---|---|---|
| | | | | वन | माधनो से सिंचित | गैर सिंचित | खेती के लिये उपलब्ध बन्जर (गौचर और चारागाही सहित) | खेती के लिये अनुपलब्ध | | |
| Approach to village | Nearest town and distance (in kms) | Power supply | Staple food | Forest | Irrigated by source | Unirrigated | Culturable waste (including gauchar and groves) | Area not available for cultivation | Remarks including any place of religious, historical or archaeological interest | Name of Village |
| 11 | 12 | 13 | 14 | 15 | 16 | 17 | 18 | 19 | 20 | 2 |
| PR | Mungaoli (12) | .. | Wheat, Jowar | .. | .. | 285.00 | 102.00 | 55.00 | .. | Aspat Khedi |
| PR | Mungaoli (11) | .. | Wheat, Jowar | .. | . | 40.00 | 20.00 | 80.00 | .. | Sajanmau Khurd |
| PR | Mungaoli (9) | .. | Wheat, Jowar | .. | .. | 221.00 | 35.00 | 113 00 | .. | Sajanmau Kalan |
| KR | Mungaoli (5) | .. | Wheat, Jowar | 1,948.00 | .. | 330.00 | 103.00 | 253.00 | .. | Bamori Mungaoli |
| KR | Mungaoli (5) | .. | Wheat, Jowar | .. | .. | 274.00 | 56.00 | 81.00 | .. | Ramkhiriya |
| KR | Mungaoli (8) | .. | Wheat, Jowar | 47.00 | .. | 224.00 | 85.00 | 90 00 | .. | Chhitari |
| KR | Mungaoli (8) | .. | Wheat, Jowar | 180.00 | .. | 187.00 | 68.00 | 52.00 | .. | Tarai Mungaoli |
| KR | Mungaoli (16) | .. | Wheat, Jowar | .. | .. | 105.00 | 12.00 | 20.00 | T(2) | Maujadi |
| .. | .. | .. | .. | .. | .. | .. | Uninhabited | .. | .. | Pandau |
| KR | Mungaoli (16) | .. | Wheat, Jowar | .. | .. | 436.00 | 17.00 | 54.00 | T(2) | Barkheda Piparai |
| KR | Mungaoli (16) | .. | Wheat, Jowar | .. | .. | 189.00 | 43.00 | 46.00 | T(2) | Shuklapuri |
| KR | Mungaoli (14) | .. | Wheat, Jowar | .. | .. | 280.00 | 41.00 | 43.00 | .. | Kukariya |
| KR | Mungaoli (16) | .. | Wheat, Jowar | .. | .. | 228.00 | 16.00 | 52.00 | .. | Peudhana |
| KR | Mungaoli (15) | .. | Wheat, Jowar | .. | .. | 302.00 | 1.00 | 102.00 | T(2) | Banskhedi Piparai |
| KR | Mungaoli (12) | .. | Wheat, Jowar | .. | .. | 378 00 | 27.00 | 30.00 | T(2) | Karr |
| KR | Mungaoli (15) | .. | Wheat, Jowar | .. | .. | 172.00 | 94.00 | 22.00 | .. | Gopipur |
| KR | Mungaoli (15) | .. | Wheat, Jowar | .. | .. | 223.00 | 44 00 | 9.00 | .. | Chirbans |
| KR | Mungaoli (12) | .. | Wheat, Jowar | .. | .. | 189.00 | 106.00 | 47.00 | .. | Jayantipur |
| KR | Mungaoli (12) | .. | Wheat, Jowar | .. | .. | 828.00 | 233.00 | 314.00 | T(1) | Tamasha |
| KR | Mungaoli (24) | .. | Wheat, Jowar | .. | 4.00 | 521.00 | 93.00 | 32.00 | T(1),N(1) | Keshopur |

| स्थानीय खंड नम्बर | ग्राम का नाम | ग्राम का कुल क्षेत्रफल (हेक्टेयर में) | कुल जनसंख्या एवं परिवारों की संख्या | उपलब्ध जन-सुविधाएं (यदि ग्राम में सुविधाएं उपलब्ध नहीं है तो कालम में (–) डैश लगाया गया है और उसके बाद ही कोष्ठक में ग्राम से जितनी दूरी पर सुविधाएं उपलब्ध हैं मोटे तौर पर वह दूरी इस प्रकार दर्ज की गई है –5 कि.मी.,5–10 कि. मी. तक या 10+ कि.मी.)<br>Amenities available (if not available within the village, a dash (—) is shown in the column and next to it in brackets, the distance in broad ranges viz–5 kms, 5-10 kms and 10+kms of the nearest place where the facility is available is given). | | | | | |
|---|---|---|---|---|---|---|---|---|---|
| Location code number | Name of Village | Total area of the village (in hectares) | Total population and number of households | शैक्षणिक<br>Educational | चिकित्सा<br>Medical | पीने का पानी<br>Drinking water (Potable) | डाक और तार<br>Post and Telegraph | बाजार/हाट का दिन/के दिन यदि कोई हो<br>Day or days of the market/ hat if any | संचार व्यवस्था (बस स्टाप रेलवे स्टेशन,जल-मार्ग)<br>Communications(Bus-stop, railway station water way) |
| 1 | 2 | 3 | 4 | 5 | 6 | 7 | 8 | 9 | 10 |
| 261 | बमनुआ | 357.00 | 45(10) | –(–5) | –(5–10) | W | –(5–10) | –(5–10) | –(5–10) |
| 262 | छेवला | 346.00 | 248(42) | –(–5) | –(5–10) | W | –(5–10) | –(5–10) | –(5–10) |
| 263 | बरोला | 459.00 | 244(35) | –(–5) | –(–5) | W | –(–5) | –(5–10) | –(–5) |
| 264 | खोकसी | 755.00 | 752(127) | P(1) | –(5–10) | W | –(5–10) | –(5–10) | –(5–10) |
| 265 | कोध्याई | 179 00 | 171(24) | –(–5) | –(10+) | W | –(10+) | –(10+) | –(10+) |
| 266 | बिजनीपुर | 355.00 | 202(29) | –(–5) | –(10+) | W | –(10+) | –(10+) | –(10+) |
| 267 | मड़ी पिपरई | 285.00 | 220(29) | –(–5) | –(10+) | W | –(10+) | –(10+) | –(10+) |
| 268 | मारोन | 253.00 | 250(40) | –(–5) | –(10+) | W | –(10+) | –(10+) | –(10+) |
| 269 | खुजराई | 508.00 | 446(78) | P(1),M(1) | –(5–10) | W | –(5–10) | –(5–10) | –(5–10) |
| 270 | सिलावन पिपरई | 340.00 | 496(72) | P(1) | –(5–10) | W | –(5–10) | –(5–10) | –(5–10) |
| 271 | दलभानपुर | 286.00 | .. | .. | वीरान | .. | .. | .. | .. |
| 272 | रतवाम | 646.00 | 803(117) | P(1) | –(10+) | W | –(5–10) | –(5–10) | –(5–10) |
| 273 | चक रतभानपुर | 192.00 | .. | .. | वीरान | .. | .. | .. | .. |
| 274 | मुंडरा बहादरा | 682.00 | 821(128) | P(1) | –(10+) | W | –(5–10) | –(5–10) | –(–5) |
| 275 | सेमरी अथाई | 241.00 | 355(56) | P(1) | –(10+) | W | –(10+) | –(5–10) | BS |
| 276 | मलावनी | 587.00 | 613(103) | P(1) | –(5–10) | W | –(5–10) | –(5–10) | –(5–10) |
| 277 | करीला मुहाल | 228.00 | 168(26) | –(–5) | –(5–10) | W | –(5–10) | –(–5) | –(5–10) |
| 278 | बमूरिया | 665 00 | 661(107) | –(–5) | –(–5) | W | –(–5) | –(–5) | –(–5) |
| 279 | रमध्याई | 356.00 | 121(19) | P(1) | –(–5) | W | –(–5) | –(–5) | –(–5) |
| 280 | पुरा वीरान | 299.00 | .. | .. | वीरान | .. | .. | .. | .. |

| ग्राम तक पहुंचने का मार्ग | निकटतम नगर एवं उसकी दूरी (कि.मी.) में | बिजली की सुविधा | मुख्य खाद्यान्न | भूमि उपयोग (अर्थात भूमि उपयोग की विभिन्न किस्मों के क्षेत्र हेक्टेयर में निकटतम दशमलव के दो स्थान तक) Land use (i.e. area under different types of Land use in hectares rounded upto 2 decimal places) | | | | | टिप्पणी धार्मिक ऐतिहासिक अथवा पुरातत्व महत्व के स्थलों सहित | ग्राम का नाम |
|---|---|---|---|---|---|---|---|---|---|---|
| | | | | वन | साधनों से सिंचित | गैर सिंचित | खेती के लिये उपलब्ध बन्जर (गौचर और चारागाहों सहित) | खेती के लिये अनुपलब्ध | | |
| Approach to village | Nearest town and distance (in kms) | Power supply | Staple food | Forest | Irrigated by source | Unirrigated | Culturable waste (including gauchar and groves) | Area not available for cultivation | Remarks including any place of religious, historical or archaeological interest | Name of Village |
| 11 | 12 | 13 | 14 | 15 | 16 | 17 | 18 | 19 | 20 | 2 |
| KR | Mungaoli (24) | .. | Wheat, Jowar | .. | .. | 278.00 | 60.00 | 19.00 | T(2) | Bamanua |
| KR | Mungaoli (24) | .. | Wheat, Jowar | .. | .. | 282.00 | 46.00 | 18.00 | T(1) | Chhewala |
| KR | Mungaoli (23) | .. | Wheat, Jowar | .. | .. | 384.00 | 63.00 | 12.00 | T(1) | Barola |
| KR | Mungaoli (22) | .. | Wheat, Jowar | .. | .. | 606.00 | 113.00 | 36.00 | .. | Khokasi |
| KR | Ashoknagar(15) | .. | Wheat, Jowar | .. | 2.00 | 151.00 | 24.00 | 2.00 | T(1) | Kodhyai |
| KR | Ashoknagar(15) | .. | Wheat, Jowar | .. | 1.00 | 268.00 | 72.00 | 14.00 | .. | Bijalipur |
| KR | Ashoknagar(15) | .. | Wheat, Jowar | .. | .. | 228.00 | 49.00 | 8.00 | .. | Madhi Piparai |
| KR | Ashoknagar(15) | .. | Wheat, Jowar | .. | .. | 204.00 | 37.00 | 12.00 | .. | Maron |
| KR | Ashoknagar(18) | .. | Wheat, Jowar | .. | 2.00 | 424.00 | 62.00 | 20.00 | T(1) | Khujarai |
| KR | Ashoknagar(18) | .. | Wheat, Jowar | .. | 4.00 | 256.00 | 60.00 | 20.00 | T(1) | Silawan Piparai |
| .. | .. | .. | .. | .. | Uninhabited | | .. | .. | .. | Dalbhanpur |
| KR | Ashoknagar(18) | .. | Wheat, Jowar | .. | 10.00 | 444.00 | 149.00 | 43.00 | .. | Ratwas |
| .. | .. | .. | .. | .. | Uninhabited | | .. | .. | .. | Chak Ratbhanpur |
| KR | Ashoknagar(15) | .. | Wheat | .. | 43.00 | 429.00 | 91.00 | 119.00 | T(3) | Mundara Bahadara |
| KR | Ashoknagar(14) | .. | Wheat | .. | 23.00 | 85.00 | 76.00 | 57.00 | .. | Semari Athai |
| KR | Ashoknagar(19) | .. | Wheat, Maize | .. | 7.00 | 503.00 | 39.00 | 38.00 | T(3) | Malawani |
| KR | Ashoknagar(19) | .. | Wheat, Jowar | .. | 1.00 | 142.00 | 69.00 | 16.00 | T(2) | Karila Muhal |
| KR | Ashoknagar(19) | .. | Wheat, Jowar | .. | 1.00 | 570.00 | 62.00 | 32.00 | T(2) | Bamuriya |
| KR | Ashoknagar(21) | .. | Wheat, Jowar | .. | 15.00 | 281.00 | 46.00 | 14.00 | .. | Ramdhyai |
| .. | .. | .. | .. | .. | Uninhabited | | .. | .. | .. | Pura Viran |

| स्थानीय कोड नम्बर | ग्राम का नाम | ग्राम का कुल क्षेत्रफल (हेक्टेयर में) | कुल जनसंख्या एवं परिवारों की संख्या | उपलब्ध जन-सुविधाएं (यदि ग्राम में सुविधाएं उपलब्ध नहीं है तो कालम में (–) डैश लगाया गया है और उसके बाद ही कोष्ठक में ग्राम से जितनी दूरी पर सुविधाएं उपलब्ध हैं मोटे तौर पर वह दूरी इस प्रकार दर्ज की गई है –5 कि.मी.,5–10 कि. मी. तक या 10+ कि.मी.) Amenities available (if not available within the village, a dash (—) is shown in the column and next to it in brackets, the distance in broad ranges viz–5 kms, 5-10 kms and 10+kms of the nearest place where the facility is available is given). | | | | | | |
|---|---|---|---|---|---|---|---|---|---|
| Location code number | Name of Village | Total area of the village (in hectares) | Total population and number of households | शैक्षणिक Educational | चिकित्सा Medical | पीने का पानी Drinking water (Potable) | डाक और तार Post and Telegraph | बाजार/हाट का दिन/के दिन यदि कोई हो Day or days of the market/ hat if any | संचार व्यवस्था (बस स्टाप रेलवे स्टेशन,जल-मार्ग) Communications(Bus-stop, railway station water way) |
| 1 | 2 | 3 | 4 | 5 | 6 | 7 | 8 | 9 | 10 |
| 281 | श्यामपुर | 244.00 | 159(23) | –(–5) | –(–5) | W | –(–5) | –(–5) | –(–5) |
| 282 | अथाई खेड़ा | 1,260.00 | 1,555(265) | P(2),M(1) | D(1) | W | PO | Thursday | BS |
| 283 | पुरा आबाद | 145.00 | 378(54) | –(–5) | –(–5) | W | –(–5) | –(–5) | –(–5) |
| 284 | ढेकन | 1,070.00 | 1,285(182) | P(1) | –(–5) | W | –(–5) | –(–5) | –(–5) |
| 285 | लक्ष्मीपुरा | 209.00 | 96(21) | –(–5) | –(5–10) | W | –(5–10) | –(5–10) | –(5–10) |
| 286 | करैया तुर्क | 371.00 | 469(75) | P(1) | –(5–10) | W | –(5–10) | –(5–10) | –(5–10) |
| 287 | चमराई | 469.00 | 597(99) | P(1) | –(5–10) | W | –(5–10) | –(5–10) | –(5–10) |
| 288 | बीला खेड़ी | 366.00 | 201(32) | P(1) | –(5–10) | W | –(5–10) | –(5–10) | –(5–10) |
| 289 | बीला खेड़ा | 1,210.00 | 573(90) | P(1) | –(5–10) | W | –(5–10) | –(5–10) | –(5–10) |
| 290 | जमैया | 561.00 | 452(69) | P(1) | –(5–10) | W,R | –(5–10) | –(5–10) | –(–5) |
| 291 | रामपुर मुहाल | 208.00 | 153(20) | –(–5) | –(5–10) | W | –(5–10) | –(5–10) | –(–5) |
| 292 | पथरिया | 571.00 | 282(47) | –(–5) | –(5–10) | W | –(5–10) | –(5–10) | –(5–10) |
| 293 | केशलोन | 585.00 | 498(82) | P(1) | –(5–10) | W | –(5–10) | –(5–10) | –(5–10) |
| 294 | ओझरपुर | 316.00 | .. | .. | वीरान | .. | .. | .. | .. |
| 295 | मुड़रा खाना | 411.00 | 484(77) | P(1) | –(5–10) | W | –(5–10) | –(5–10) | –(–5) |
| 296 | बेलई | 928.00 | 708(112) | P(1) | –(5–10) | W | –(5–10) | –(5–10) | –(–5) |
| 297 | सागर अथाई खेड़ा | 656.00 | 710(127) | P(1) | –(–5) | W,HP | –(–5) | –(–5) | –(–5) |
| 298 | फुलवाड़ीपुर | 242.00 | 228(33) | –(–5) | –(5–10) | W | –(5–10) | –(5–10) | –(5–10) |
| 299 | फुलेदी | 726.00 | 459(90) | P(1) | –(5–10) | W | –(5–10) | –(5–10) | –(5–10) |
| 300 | बरखेड़ा (अथाई खेड़ा) | 589.00 | 496(76) | P(1) | –(5–10) | W | –(5–10) | –(5–10) | –(–5) |

## Amenities and Land use — Mungaoli Tahsil

| ग्राम तक पहुंचने का मार्ग | निकटतम नगर एव उसकी दूरी (कि.मी.) में | बिजली की सुविधा | मुख्य खाद्यान्न | भूमि उपयोग (अर्थात भूमि उपयोग की विभिन्न किस्मों के क्षेत्र हेक्टेयर में निकटतम दशमलव के दो स्थान तक) Land use (i.e. area under different types of Land use in hectares rounded upto 2 decimal places) | | | | | टिप्पणी धार्मिक ऐतिहासिक अथवा पुरातत्व महत्व के स्थलों सहित | ग्राम का नाम |
|---|---|---|---|---|---|---|---|---|---|---|
| | | | | वन | साधनों से सिंचित | गैर सिंचित | खेती के लिये उपलब्ध बन्जर (गौचर और चारागाहो सहित) | खेती के लिये अनुपलब्ध | | |
| Approach to village | Nearest town and distance (in kms) | Power supply | Staple food | Forest | Irrigated by source | Unirrigated | Culturable waste (including gauchar and groves) | Area not available for cultivation | Remarks including any place of religious, historical or archaeological interest | Name of Village |
| 11 | 12 | 13 | 14 | 15 | 16 | 17 | 18 | 19 | 20 | 2 |
| KR | Ashoknagar (20) | .. | Wheat, Jowar | .. | .. | 216,00 | 24.00 | 4.00 | .. | Shyampur |
| PR | Ashoknagar (19) | .. | Wheat, Jowar | .. | 1.00 | 996.00 | 182.00 | 81.00 | N(5), T(1) | Athai Kheda |
| PR | Ashoknagar (19) | .. | Wheat, Jowar | .. | .. | 137.00 | 4.00 | 4.00 | .. | Pura Abad |
| KR | Ashoknagar (19) | .. | Wheat, Jowar | .. | .. | 971.00 | 70.00 | 29.00 | T(1) | Dhekan |
| KR | Ashoknagar (22) | .. | Wheat, Jowar | .. | .. | 115.00 | 87.00 | 7.00 | .. | Laxmipura |
| KR | Ashoknagar (21) | .. | Wheat, Jowar | .. | .. | 328.00 | 16.00 | 27.00 | T(1) | Karaiya Turk |
| KR | Ashoknagar (26) | .. | Wheat, Jowar | .. | .. | 342.00 | 73.00 | 54.00 | .. | Chamrai |
| KR | Ashoknagar (27) | .. | Wheat, Jowar | .. | .. | 180.00 | 62.00 | 124.00 | T(1) | Bila Khedi |
| KR | Ashoknagar (28) | .. | Wheat, Jowar | .. | .. | 297.00 | 177.00 | 736.00 | T(1) | Bila Kheda |
| KR | Ashoknagar (29) | .. | Wheat, Jowar | .. | 36.00 | 166.00 | 293.00 | 66.00 | .. | Jasaiya |
| KR | Ashoknagar (29) | .. | Wheat, Jowar | .. | .. | 124.00 | 82.00 | 2.00 | .. | Rampur Muhal |
| KR | Ashoknagar (27) | .. | Wheat, Jowar | .. | .. | 142.00 | 305.00 | 124.00 | .. | Pathariya |
| KR | Ashoknagar (28) | .. | Wheat, Jowar | .. | .. | 381.00 | 110.00 | 94.00 | T(1) | Keshlon |
| .. | .. | .. | .. | .. | .. | Uninhabited | .. | .. | .. | Ojharpur |
| KR | Ashoknagar (16) | .. | Wheat, Jowar | .. | .. | 370.00 | 22.00 | 19.00 | .. | Mudra Khana |
| KR | Ashoknagar (16) | .. | Wheat, Jowar | .. | .. | 380.00 | 260.00 | 288.00 | T(2) | Belai |
| PR | Ashoknagar (16) | .. | Wheat, Jowar | .. | .. | 530.00 | 108.00 | 18.00 | T(1) | Sagar Athai Kheda |
| KR | Ashoknagar (18) | .. | Wheat, Jowar | .. | .. | 200.00 | 22.00 | 20.00 | .. | Phulwadipur |
| FP | Ashoknagar (19) | .. | Wheat, Jowar | .. | .. | 168.00 | 290.00 | 268.00 | T(1) | Phulendi |
| FP | Ashoknagar (19) | .. | Wheat, Jowar | .. | .. | 272.00 | 240.00 | 77.00 | .. | Barkheda (Athai Kheda) |

| स्थानीय कोड नम्बर | ग्राम का नाम | ग्राम का कुल क्षेत्रफल (हेक्टेयर में) | कुल जनसंख्या एवं परिवारों की संख्या | उपलब्ध जन-सुविधाएं (यदि ग्राम में सुविधाएं उपलब्ध नहीं है तो कालम में (–) डैश लगाया गया है और उसके बाद ही कोष्ठक में ग्राम से जितनी दूरी पर सुविधाएं उपलब्ध हैं मोटे तौर पर वह दूरी इस प्रकार दर्ज की गई है –5 कि.मी.,5–10 कि. मी. तक या 10+ कि.मी.)<br>Amenities available (if not available within the village, a dash (—) is shown in the column and next to it in brackets, the distance in broad ranges viz–5 kms, 5-10 kms and 10+kms of the nearest place where the facility is available is given). | | | | | |
|---|---|---|---|---|---|---|---|---|---|
| Location code number | Name of Village | Total area of the village (in hectares) | Total population and number of households | शैक्षणिक<br>Educational | चिकित्सा<br>Medical | पीने का पानी<br>Drinking water (Potable) | डाक और तार<br>Post and Telegraph | बाजार/हाट का दिन/कि दिन यदि कोई हो<br>Day or days of the market/ hat if any | संचार व्यवस्था (बस स्टाप रेलवे स्टेशन,जल-मार्ग)<br>Communications(Bus-stop, railway station water way) |
| 1 | 2 | 3 | 4 | 5 | 6 | 7 | 8 | 9 | 10 |
| 301 | छेवलाई | 545.00 | 706(89) | P(1) | –(–5) | W | –(–5) | –(–5) | –(5–) |
| 302 | मुड़रा खुर्द | 255.00 | 291(45) | –(–5) | –(5–10) | W | –(–5) | –(5–10) | –(5–10) |
| 303 | बर्रा | 534.00 | 754(121) | P(1) | –(5–10) | W | –(–5) | –(5–10) | –(5–10) |
| 304 | पिपरिया पिपरई | 582.00 | 540(82) | P(1) | –(–5) | W | –(–5) | –(–5) | –(–5) |
| 305 | सिधाडा | 842.00 | 1,000(145) | P(1)<br>M(1) | PHC(1) | W | PO | Friday | –(5–10) |
| 306 | रूमल्ला | 722.00 | 629(102) | P(1) | –(–5) | W | –(–5) | –(–5) | –(5–10) |
| 307 | ढोड़िया | 984.00 | 689(103) | P(1) | –(–5) | W | –(–5) | –(–5) | –(5–10) |
| 308 | बेगमपुर | 733.00 | 130(25) | –(–5) | –(–5) | W | –(–5) | –(–5) | –(5–10) |
| 309 | सेमरी पिपरई | 928.00 | 401(61) | P(1) | –(5–10) | W | –(5–10) | –(5–10) | –(5–10) |
| 310 | बांस खेड़ी | 460.00 | 122(19) | –(–5) | –(10+) | HP | –(10+) | –(–5) | –(–5) |
| 311 | टोटोर | 631.00 | 543(88) | –(–5) | –(10+) | W | –(10+) | –(–5) | BS |
| 312 | जारोनी धुवयाई | 603.00 | 410(77) | P(1) | –(5–10) | W,HP | –(5–10) | –(–5) | –(–5) |
| 313 | बनहाई | 369.00 | 240(29) | –(–5) | –(5–10) | W | –(5–10) | –(5–10) | –(5–10) |
| 314 | पिपरोदा | 374.00 | .04(51) | P(1) | –(5–10) | W | –(5–10) | –(5–10) | –(5–10) |
| 315 | मथाना | 903.00 | 809(128) | P(1) | –(5–10) | W | –(5–10) | –(5–10) | –(5–10) |
| 316 | दमदमा | 950.00 | 683(122) | P(1) | –(10+) | W | –(10+) | Sunday | BS |
| 317 | पाटन | 773.00 | 372(64) | P(1) | –(10+) | W | –(10+) | –(–5) | –(–5) |
| 318 | पीपर खेड़ा | 642.00 | 520(72) | –(5–10) | –(10+) | W | –(10+) | –(10+) | –(10+) |
| 319 | जमुनिया | 742.00 | 319(41) | –(–5) | –(10+) | W | –(10+) | –(10+) | –(10+) |
| 320 | कानी खेड़ी | 676.00 | 248(33) | –(5–10) | –(10+) | W | –(10+) | –(5–10) | –(5–10) |

## Amenities and Land use

Mungaoli Tahsil

| ग्राम तक पहुंचने का मार्ग | निकटतम नगर एवं उसकी दूरी (कि.मी.) में | बिजली की सुविधा | मुख्य खाद्यान्न | भूमि उपयोग (अर्थात भूमि उपयोग की विभिन्न किस्मों के क्षेत्र हेक्टेयर में निकटतम दशमलव के दो स्थान तक) Land use(i.e. area under different types of Land use in hectares rounded upto 2 decimal places) | | | | | टिप्पणी धार्मिक ऐतिहासिक अथवा पुरातत्व महत्व के स्थलों सहित | ग्राम का नाम |
|---|---|---|---|---|---|---|---|---|---|---|
| | | | | वन | साधनों से सिंचित | गैर सिंचित | खेती के लिये उपलब्ध बन्जर (गौचर और चारागाहो सहित) | खेती के लिये अनुपलब्ध | | |
| Approach to village | Nearest town and distance (in kms) | Power supply | Staple food | Forest | Irrigated by source | Unirrigated | Culturable waste (including gauchar and groves) | Area not available for cultivation | Remarks including any place of religious, historical or archaeological interest | Name of Village |
| 11 | 12 | 13 | 14 | 15 | 16 | 17 | 18 | 19 | 20 | 2 |
| FP | Ashoknagar (22) | .. | Wheat, Jowar | .. | | 513.00 | 10.00 | 22.00 | T(3) | Chhewalai |
| FP | Ashoknagar (23) | .. | Wheat, Jowar | .. | .. | 195.00 | 47.00 | 13.00 | T(5) | Mundara Khurd |
| FP | Ashoknagar (25) | .. | Wheat, Jowar | .. | .. | 489.00 | 28.00 | 17.00 | T(3) | Barra |
| FP | Ashoknagar (23) | .. | Wheat, Jowar | .. | .. | 541.00 | 16.00 | 25.00 | T(1) | Pipariya Piparai |
| FP | Ashoknagar (28) | .. | Wheat, Jowar | .. | .. | 730.00 | 76.00 | 36.00 | T(5) | Singhada |
| FP | Ashoknagar (28) | .. | Wheat, Jowar | .. | 1.00 | 424.00 | 180.00 | 117.00 | T(6) | Rusalla |
| FP | Mungaoli (30) | .. | Wheat, Jowar | .. | .. | 353.00 | 111.00 | 520.00 | .. | Dhodiya |
| FP | Mungaoli (32) | .. | Wheat, Jowar | .. | .. | 320.00 | 103.00 | 310.00 | .. | Begampur |
| FP | Mungaoli (32) | .. | Wheat, Jowar | .. | .. | 373.00 | 225.00 | 330.00 | .. | Semari Piparai |
| FP | Mungaoli (25) | .. | Wheat, Jowar | .. | 9.00 | 82.00 | 351.00 | 18.00 | .. | Bans Khedi |
| PR | Mungaoli (24) | .. | Wheat, Jowar | 9.00 | 89.00 | 62.00 | 401.00 | 70.00 | .. | Titor |
| FP | Mungaoli (20) | .. | Wheat, Jowar | .. | 189.00 | 139.00 | 231.00 | 44.00 | T(1) | Jaroli Dhubyai |
| FP | Mungaoli (20) | .. | Wheat, Jowar | .. | 118.00 | 78.00 | 124.00 | 49.00 | T(1) | Banhai |
| FP | Mungaoli (18) | .. | Wheat, Jowar | 26.00 | .. | 145.00 | 190.00 | 13.00 | .. | Piparoda |
| FP | Mungaoli (18) | .. | Wheat, Jowar | 150.00 | 64.00 | 444.00 | 178.00 | 67.00 | .. | Mathana |
| PR | Mungaoli (28) | .. | Wheat, Jowar | .. | 102.00 | 130.00 | 631.00 | 87.00 | .. | Damdama |
| FP | Mungaoli (30) | .. | Wheat, Jowar | 290.00 | .. | 176.00 | 274.00 | 33.00 | .. | Patna |
| FP | Ashoknagar (31) | .. | Wheat, Jowar | .. | .. | 261.00 | 140.00 | 241.00 | .. | Pipar Kheda |
| FP | Ashoknagar (31) | .. | Wheat, Jowar | 299.00 | .. | 209.00 | 137.00 | 97.00 | .. | Jamuniya |
| FP | Ashoknagar (25) | .. | Wheat, Jowar | 5.00 | .. | 105.00 | 75.00 | 491.00 | .. | Kani Khedi |

| स्थानीय काड नम्बर | ग्राम का नाम | ग्राम का कुल क्षेत्रफल (हेक्टेयर में) | कुल जनसंख्या एवं परिवारों की संख्या | उपलब्ध जन-सुविधाएं (यदि ग्राम में सुविधाएं उपलब्ध नहीं है तो कालम में (–) डैश लगाया गया है और उसके बाद ही कोष्ठक में ग्राम से जितनी दूरी पर सुविधाएं उपलब्ध हैं मोटे तौर पर वह दूरी इस प्रकार दर्ज की गई है –5 कि.मी.,5–10 कि. मी. तक या 10+ कि.मी.) Amenities available (if not available within the village, a dash (—) is shown in the column and next to it in brackets, the distance in broad ranges viz–5 kms, 5-10 kms and 10+kms of the nearest place where the facility is available is given) | | | | | |
|---|---|---|---|---|---|---|---|---|---|
| Location code number | Name of Village | Total area of the village (in hectares) | Total population and number of households | शैक्षणिक Educational | चिकित्सा Medical | पीने का पानी Drinking water (Potable) | डाक और तार Post and Telegraph | बाजार/हाट का दिन/कै दिन यदि कोई हो Day or days of the market/ hat if any | संचार व्यवस्था (बस स्टा। रेलवे स्टेशन,जल-मार्ग) Communications(Bus-stop, railway station water way) |
| 1 | 2 | 3 | 4 | 5 | 6 | 7 | 8 | 9 | 10 |
| 321 | फुटेरा | 266.00 | 175(21) | –(5–10) | –(10+) | T | –(10+) | –(5–10) | –(5–10) |
| 322 | बघवा | 271.00 | 154(24) | –(–5) | –(10+) | W | –(10+) | –(5–10) | –(5–10) |
| 323 | मढ़ी बुजुर्ग | 1,084.00 | 261(36) | –(5–10) | –(10+) | W | –(10+) | –(5–10) | –(5–10) |
| 324 | हांमली | 317.00 | 30(5) | –(–5) | –(–5) | W | –(–5) | –(–5) | –(–5) |
| 325 | नेहकाई | 157.00 | 142(19) | –(–5) | –(5–10) | W,HP | –(5–10) | –(5–10) | BS |
| 326 | खाई खेड़ा | 261.00 | .. | .. | वीरान | .. | .. | .. | .. |
| 327 | गुपलिया | 232.00 | 400(65) | P(1) | –(5–10) | W | –(5–10) | –(–5) | BS |
| 328 | बरखेड़ा जमाल | 547.00 | 905(169) | P(1) | –(5–10) | W,HP | –(–5) | Tuesday | BS |
| 329 | इकोदिया | 798.00 | 862(162) | P(1) | –(5–10) | W,HP | –(–5) | –(–5) | –(–5) |
| 330 | प्यासी | 426.00 | 351(59) | P(1) | –(5–10) | W | –(–5) | –(5–10) | –(–5) |
| 331 | हाफ खेड़ी | 990.00 | 644(105) | P(1) | –(5–10) | W | –(5–10) | –(5–10) | –(5–10) |
| 332 | अमरोद | 277.00 | 38(10) | –(–5) | –(5–10) | W | –(5–10) | –(5–10) | –(5–10) |
| 333 | अमोंदा | 394.00 | 585(100) | P(1) | –(5–10) | W | –(5–10) | –(5–10) | –(5–10) |
| 334 | बरखुवा | 235.00 | 147(22) | –(–5) | –(5–10) | W | –(5–10) | –(5–10) | –(5–10) |
| 335 | रूमल्ली | 163.00 | 160(25) | –(–5) | –(5–10) | W | –(5–10) | –(5–10) | –(5–10) |
| 336 | पिपरिया रमपुरा | 242.00 | 381(59) | P(1) | –(–5) | W | –(–5) | –(–5) | –(5–10) |
| 337 | खेर खाड़ी | 260.00 | 247(45) | P(1) | –(–5) | W | –(–5) | –(–5) | –(–5) |
| 338 | झागर बमूरिया | 360.00 | 393(60) | P(1) | –(–5) | W | –(–5) | –(–5) | BS |
| 339 | सुमेर | 329.00 | 369(58) | P(1) | –(–5) | W | –(–5) | –(–5) | BS |
| 340 | जारोली बुजुर्ग | 790.00 | 916(171) | P(1) | –(5–10) | W | –(5–10) | –(5–10) | –(–5) |

## Amenities and Land use

**Mungaoli Tahsil**

| ग्राम तक पहुंचने का मार्ग | निकटतम नगर एवं उसकी दूरी (कि.मी.) में | बिजली की सुविधा | मुख्य खाद्यान्न | भूमि उपयोग (अर्थात भूमि उपयोग की विभिन्न किस्मों के क्षेत्र हेक्टेयर में निकटतम दशमलव के दो स्थान तक) Land use(i.e. area under different types of Land use in hectares rounded upto 2 decimal places) | | | | | टिप्पणी धार्मिक ऐतिहासिक अथवा पुरातत्व महत्व के स्थलों सहित | ग्राम का नाम |
|---|---|---|---|---|---|---|---|---|---|---|
| | | | | वन | साधनों से सिंचित | गैर सिंचित | खेती के लिये उपलब्ध बन्जर (गोचर और चारागाहों सहित) | खेती के लिये अनुपलब्ध | | |
| Approach to village | Nearest town and distance (in kms) | Power supply | Staple food | Forest | Irrigated by source | Unirrigated | Culturable waste (including gauchar and groves) | Area not available for cultivation | Remarks including any place of religious, historical or archaeological interest | Name of Village |
| 11 | 12 | 13 | 14 | 15 | 16 | 17 | 18 | 19 | 20 | 2 |
| FP | Ashoknagar (25) | .. | Wheat, Jowar | 40.00 | .. | 73.00 | 79.00 | 74.00 | .. | Phutera |
| FP | Ashoknagar (31) | .. | Wheat, Jowar | 85.00 | .. | 49.00 | 95.00 | 42.00 | .. | Baghawa |
| FP | Ashoknagar (25) | .. | Wheat, Jowar | 251.00 | .. | 170.00 | 140.00 | 523.00 | .. | Madhi Buzurg |
| FP | Mungaoli (18) | .. | Wheat, Jowar | .. | 1.00 | 225.00 | 74.00 | 17.00 | .. | Hansali |
| FP | Mungaoli (19) | .. | Wheat, Jowar | .. | 82.00 | 38.00 | 14.00 | 23.00 | .. | Nehakai |
| .. | .. | .. | .. | .. | .. | Uninhabited | .. | .. | .. | Khai Kheda |
| PR | Mungaoli (22) | . | Wheat, Jowar | .. | 98.00 | 45.00 | 37.00 | 52.00 | T(2) | Gupaliya |
| FP | Mungaoli (18) | .. | Wheat, Jowar | .. | 268.00 | 192.00 | 49.00 | 38.00 | .. | Barkheda Jamal |
| FP | Mungaoli (19) | .. | Wheat, Jowar | .. | 238.00 | 395.00 | 89.00 | 76.00 | T(2) | Ikodiya |
| FP | Mungaoli (23) | .. | Wheat, Jowar | .. | 185.00 | 192.00 | 26.00 | 23.00 | T(1) | Pyasi |
| FP | Mungaoli (12) | .. | Wheat, Jowar | 197.00 | .. | 253.00 | 207.00 | 333.00 | .. | Haru Khedi |
| FP | Mungaoli (12) | .. | Wheat, Jowar | 67.00 | .. | 96.00 | 110.00 | 4.00 | .. | Amrod |
| FP | Mungaoli (12) | .. | Wheat, Jowar | .. | .. | 313.00 | 65.00 | 16.00 | .. | Amoda |
| FP | Mungaoli (12) | .. | Wheat, Jowar | 68.00 | .. | 62.00 | 98.00 | 7.00 | .. | Barkhuwa |
| FP | Mungaoli (14) | .. | Wheat, Jowar | 6.00 | .. | 71.00 | 31.00 | 55.00 | .. | Rusalli |
| FP | Mungaoli (15) | .. | Wheat, Jower | .. | 34.00 | 107.00 | 72.00 | 29.00 | .. | Pipariya Rampura |
| FP | Mungaoli (14) | .. | Wheat, Jowar | .. | .. | 176.00 | 54.00 | 30.00 | T(1) | Kher Khadi |
| FP | Mungaoli (12) | .. | Wheat, Jowar | .. | 25.00 | 265.00 | 53.00 | 17.00 | T(3) | Jhagar Bamuriya |
| FP | Mungaoli (13) | .. | Wheat, Jowar | .. | .. | 215.00 | 80.00 | 34.00 | .. | Sumer |
| FP | Mungaoli (10) | ED | Wheat, Jowar | 64.00 | 3.00W | 342.00 | 177.00 | 204.00 | T(1) | Jaroli Buzurg |

| स्थानीय कोड नम्बर | ग्राम का नाम | ग्राम का कुल क्षेत्रफल (हेक्टेयर में) | कुल जनसंख्या एवं परिवारों की संख्या | उपलब्ध जन-सुविधाएं (यदि ग्राम में सुविधाएं उपलब्ध नहीं है तो कालम में (–) डैश लगाया गया है और उसके बाद ही कोष्ठक में ग्राम से जितनी दूरी पर सुविधाएं उपलब्ध हैं मोटे तौर पर वह दूरी इस प्रकार दर्ज की गई है –5 कि.मी.,5–10 कि. मी. तक या 10+ कि.मी.)<br>Amenities available (if not available within the village, a dash (—) is shown in the column and next to it in brackets, the distance in broad ranges viz–5 kms, 5-10 kms and 10+kms of the nearest place where the facility is available is given). | | | | | |
|---|---|---|---|---|---|---|---|---|---|
| Location code number | Name of Village | Total area of the village (in hectares) | Total population and number of households | शैक्षणिक<br>Educational | चिकित्सा<br>Medical | पीने का पानी<br>Drinking water (Potable) | डाक और तार<br>Post and Telegraph | बाजार/हाट का दिन/कि दिन यदि कोई हो<br>Day or days of the market/ hat if any | संचार व्यवस्था (बस स्टाप रेलवे स्टेशन,जल-मार्ग)<br>Communications(Bus-stop, railway station water way) |
| 1 | 2 | 3 | 4 | 5 | 6 | 7 | 8 | 9 | 10 |
| 341 | बंधी | 804.00 | 398(61) | P(1) | –(5–10) | W | –(–5) | –(5–10) | –(5–10) |
| 342 | बरखेडा काछी | 612.00 | 1,244(215) | P(1) | –(5–10) | W | –(5–10) | –(5–10) | –(–5) |
| 343 | जाखलौन | 806.00 | 826(124) | –(–5) | –(5–10) | W | –(5–10) | –(5–10) | –(5–10) |
| 344 | नादन खेड़ी | 558.00 | 198(38) | P(1) | –(5–10) | W | –(10+) | –(5–10) | –(–5) |
| 345 | जनोनी | 418.00 | 530(82) | P(1) | –(5–10) | W | –(5–10) | –(5–10) | –(–5) |
| 346 | टोला | 787.00 | 870(144) | P(1) | –(–5) | W | –(–5) | –(–5) | –(–5) |
| 347 | गदूली | 414.00 | 474(78) | P(1) | –(5–10) | W | –(5–10) | –(5–10) | –(5–10) |
| 348 | मढ़ी खुर्द | 236.00 | 390(69) | P(1) | –(5–10) | W | –(5–10) | –(5–10) | –(5–10) |
| 349 | कुम्हरी | 347.00 | 419(73) | P(1) | –(5–10) | W | –(5–10) | –(5–10) | –(–5) |
| 350 | मतावली | 463.00 | 453(80) | P(1) | –(5–10) | W | –(5–10) | –(5–10) | –(–5) |
| 351 | बरधुवाया | 433.00 | 456(72) | P(1) | –(5–10) | W | –(5–10) | –(5–10) | –(–5) |
| 352 | चांचू खेड़ा | 369.00 | 295(51) | –(5–10) | –(5–10) | W | –(5–10) | –(5–10) | –(–5) |
| 353 | नरखेड़ा | 745.00 | 727(122) | P(1) | –(5–10) | W | –(5–10) | –(5–10) | –(5–10) |
| 354 | खजूरिया (मुंगावली) | 420.00 | 682(123) | P(1) | –(5–10) | W | –(5–10) | –(5–10) | –(5–10) |
| 355 | टांडा | 446.00 | 444(79) | P(1) | –(5–10) | W | –(5–10) | –(5–10) | –(5–10) |
| 356 | मढ़ावन | 260.00 | 152(32) | P(1) | –(5–10) | W | –(–5) | –(–5) | –(5–10) |
| 357 | बामोरी खुटिया | 438.00 | 624(105) | P(1) | –(5–10) | W | –(–5) | –(–5) | BS |
| 358 | पीर बामोरी | 139.00 | .. | .. | वीरान | .. | .. | .. | .. |
| 359 | भवानीपुर | 231.00 | .. | .. | वीरान | .. | .. | .. | .. |
| 360 | बहादुरपुर | 188.00 | 1,598(279) | P(2),M(1) | PHC(1) | W,HP | PO | Wednesday | BS |

## Amenities and Land use

## Mungaoli Tahsil

| ग्राम तक पहुचने का मार्ग | निकटतम नगर एव उसकी दूरी (कि.मी.) मे | बिजली की सुविधा | मुख्य खाद्यान्न | भूमि उपयोग (अर्थात भूमि उपयोग की विभिन्न किस्मों के क्षेत्र हेक्टेयर में निकटतम दशमलव के दो स्थान तक) Land use (i.e. area under different types of Land use in hectares rounded upto 2 decimal places) | | | | | टिप्पणी धार्मिक ऐतिहासिक अथवा पुरातत्व महत्व के स्थलों सहित | ग्राम का नाम |
|---|---|---|---|---|---|---|---|---|---|---|
| | | | | वन | साधनों से सिंचित | गैर सिंचित | खेती के लिये उपलब्ध बन्जर (गौचर और चारागाहो सहित) | खेती के लिये अनुपलब्ध | | |
| Approach to village | Nearest town and distance (in kms) | Power supply | Staple food | Forest | Irrigated by source | Unirrigated | Culturable waste (including gauchar and groves) | Area not available for cultivation | Remarks including any place of religious, historical or archaeological interest | Name of Village |
| 11 | 12 | 13 | 14 | 15 | 16 | 17 | 18 | 19 | 20 | 2 |
| FP | Mungaoli (15) | .. | Wheat, Jowar | 344.00 | .. | 108.00 | 102.00 | 250.00 | .. | Bandhi |
| FP | Mungaoli (17) | .. | Wheat, Jower | 192.00 | .. | 345.00 | 59.00 | 16.00 | .. | Barkheda Kachhi |
| FP | Mungaoli (11) | .. | Wheat, Jower | 265.00 | .. | 234.00 | 259.00 | 48.00 | .. | Jakhalon |
| FP | Mungaoli (9) | .. | Wheat, Jower | 10.00 | .. | 493.00 | 44.00 | 11.00 | T(1) | Nadan Khedi |
| FP | Mungaoli (7) | .. | Wheat, Jowar | .. | .. | 392.00 | 15.00 | 11.00 | .. | Jatoli |
| FP | Mungaoli (8) | .. | Wheat, Jowar | 16.00 | .. | 576.00 | 165.00 | 30.00 | T(4) | Tila |
| PR | Mungaoli (10) | .. | Wheat, Jowar | .. | 2.00 | 378.00 | 4.00 | 30.00 | T(3) | Gaduli |
| KR | Mungaoli (10) | .. | Wheat, Jowar | .. | .. | 214.00 | 12.00 | 10.00 | .. | Madhi Khurd |
| KR | Mungaoli (12) | .. | Wheat, Jowar | .. | 18.00 | 286.00 | 23.00 | 20.00 | T(3) | Kumharra |
| KR | Mungaoli (14) | .. | Wheat, Jowar | .. | 2.00 | 396.00 | 30.00 | 35.00 | T(2) | Matawali |
| KR | Mungaoli (8) | .. | Wheat, Jowar | .. | .. | 359.00 | 47.00 | 27.00 | T(2) | Vardhuwaya |
| KR | Mungaoli (5) | .. | Wheat, Jowar | .. | 2.00 | 272.00 | 66.00 | 29.00 | T(1) | Chanchu Kheda |
| FP | Mungaoli (10) | .. | Wheat, Jowar | .. | 9.00 | 650.00 | 63.00 | 23.00 | T(4) | Narkheda |
| FP | Mungaoli (11) | .. | Wheat, Jowar | .. | .. | 327.00 | 79 00 | 14.00 | T(4) | Khajuriya (Mungaoli) |
| FP | Mungaoli (12) | .. | Wheat, Jowar | .. | .. | 289.00 | 142.00 | 15.00 | T(1) | Tanda |
| FP | Mungaoli (11) | .. | Wheat, Jowar | .. | .. | 176.00 | 37.00 | 47.00 | T(4) | Madhawan |
| PR | Mungaoli (6) | .. | Wneat, Jowar | .. | 8.00 | 316.00 | 73.00 | 41.00 | T(1) | Bamori Khutiya |
| .. | .. | .. | .. | .. | .. | Uninhabited | .. | .. | .. | Pir Bamori |
| .. | .. | .. | .. | .. | .. | Uninhabited | .. | .. | .. | Bhawanipur |
| PR | Mungaoli (15) | .. | Wheat, Jowar | .. | 3.00 | 59.00 | 57.00 | 69.00 | N(10) | Bhadurpur |

| स्थानीय कोड नम्बर | ग्राम का नाम | ग्राम का कुल क्षेत्रफल (हैक्टेयर में) | कुल जनसंख्या एवं परिवारों की संख्या | उपलब्ध जन-सुविधाएं (यदि ग्राम में सुविधाएं उपलब्ध नहीं है तो कालम में (-) डैश लगाया गया है और उसके बाद ही कोष्ठक में ग्राम से जितनी दूरी पर सुविधाएं उपलब्ध हैं मोटे तौर पर वह दूरी इस प्रकार दर्ज की गई है -5 कि.मी.,5-10 कि. मी. तक या 10+ कि.मी.)<br>Amenities available (if not available within the village, a dash (—) is shown in the column and next to it in brackets, the distance in broad ranges viz-5 kms, 5-10 kms and 10+kms of the nearest place where the facility is available is given). | | | | | |
|---|---|---|---|---|---|---|---|---|---|
| Location code number | Name of Village | Total area of the village (in hectares) | Total population and number of households | शैक्षणिक<br>Educational | चिकित्सा<br>Medical | पीने का पानी<br>Drinking water (Potable) | डाक और तार<br>Post and Telegraph | बाजार/हाट का दिन/के दिन यदि कोई हो<br>Day or days of the market/ hat if any | संचार व्यवस्था (बस स्टाप रेलवे स्टेशन,जल-मार्ग)<br>Communications(Bus-stop, railway station water way) |
| 1 | 2 | 3 | 4 | 5 | 6 | 7 | 8 | 9 | 10 |
| 361 | कुकावर्ती | 513.00 | 535(76) | P(1) | -(-5) | W,HP | -(-5) | -(-5) | BS |
| 362 | बेरखेड़ी | 161.00 | 228(29) | -(-5) | -( 5) | W | -(-5) | -(-5) | -(-5) |
| 363 | खोपरा | 373.00 | 290(38) | P(1) | -(-5) | W,R | -(-5) | -(-5) | -(-5) |
| 364 | मोपरा | 224.00 | 319(52) | P(1) | -(-5) | W | -(-5) | -(-5) | -(-5) |
| 365 | बर्री | 762.00 | 789(124) | P(1) | -(-5) | W | -(-5) | -(-5) | -(-5) |
| 366 | मिर्जापुर | 233.00 | 202(29) | -(-5) | -(-5) | W | -(-5) | -(-5) | -(-5) |
| 367 | गीलागोपा | 543.00 | 762(123) | P(1) | -(-5) | W | -(-5) | -(-5) | BS |
| 368 | ओडेर | 1,359.00 | 1,364(212) | P(1),M(1) | -(5-10) | W | PO | -(-5) | BS |
| 369 | हाजी खेड़ी | 197.00 | 69(8) | (-5) | -(-5) | R | -(-5) | -(-5) | -(-5) |
| 370 | जमन खेड़ी | 274.00 | 361(51) | -(-5) | -(-5) | W,R | -(-5) | -(-5) | -(-5) |
| 371 | अतरेजी | 560.00 | 592(113) | P(1) | -(5-10) | W | -(-5) | -(-5) | BS |
| 372 | घाट बमूरिया | 854.00 | 838(146) | P(1) | -(10+) | W | -(5-10) | Sunday | BS |
| 373 | जलालपुर | 189.00 | 136(17) | -(-5) | -(5-10) | HP | -(-5) | -(-5) | -(-5) |
| 374 | मलऊ खेड़ी | 442.00 | 465(74) | P(1) | -(5-10) | W | -(-5) | -(-5) | -(-5) |
| 375 | बरखेड़ो भोगी | 381.00 | 324(55) | P(1) | -(10+) | W | -(-5) | -(-5) | -(-5) |
| 376 | खिरिया खुर्द | 231.00 | 56(7) | -(-5) | -(-5) | W | -(-5) | -(-5) | -(-5) |
| 377 | गोरा बहादुरपुर | 1,098.00 | 1,002(154) | P(1) | -(-5) | W | -(-5) | -(-5) | -(-5) |
| 378 | मीरमोरा | 713.00 | 416(68) | P(1) | -(5-10) | W | -(-5) | -(-5) | -(5-10) |
| 379 | बावरोद | 3,136.00 | 1,133(191) | P(1) | -(5-10) | W | PO | Saturday | -(5-10) |
| 380 | लपतोरा | 891.00 | 725(125) | P(1) | -(5-10) | W | -(-5) | -(-5) | -(-5) |

## Amenities and Land use

**Mungaoli Tahsil**

| ग्राम तक पहुंचने का मार्ग | निकटतम नगर एवं उसकी दूरी (कि.मी.) में | बिजली की सुविधा | मुख्य खाद्यान्न | भूमि उपयोग (अर्थात भूमि उपयोग की विभिन्न किस्मों के क्षेत्र हेक्टेयर में निकटतम दशमलव के दो स्थान तक) Land use (i.e. area under different types of Land use in hectares rounded upto 2 decimal places) | | | | | टिप्पणी धार्मिक ऐतिहासिक अथवा पुरातत्व महत्व के स्थलों सहित | ग्राम का नाम |
|---|---|---|---|---|---|---|---|---|---|---|
| | | | | वन | साधनों से सिंचित | गैर सिंचित | खेती के लिये उपलब्ध बन्जर (गौचर और चारागाही सहित) | खेती के लिये अनुपलब्ध | | |
| Approach to village | Nearest town and distance (in kms) | Power supply | Staple food | Forest | Irrigated by source | Unirrigated | Culturable waste (including gauchar and groves) | Area not available for cultivation | Remarks including any place of religious, historical or archaeological interest | Name of Village |
| 11 | 12 | 13 | 14 | 15 | 16 | 17 | 18 | 19 | 20 | 2 |
| PR | Mungaoli (11) | .. | Wheat, Jowar | .. | 1.00 | 481.00 | 12.00 | 19.00 | T(4),M(1) | Kukawali |
| FP | Mungaoli (12) | .. | Wheat, Jowar | .. | 3.00W | 132.00 | 18.00 | 8.00 | T(1) | Berkhedi |
| FP | Mungaoli (16) | .. | Wheat, Jowar | .. | .. | 248.00 | 42.00 | 83.00 | T(1) | Khopura |
| FP | Mungaoli (17) | .. | Wheat, Jowar | .. | .. | 142.00 | 49.00 | 33.00 | .. | Sopara |
| FP | Mungaoli (15) | .. | Wheat, Jowar | .. | 43.00 | 561.00 | 109.00 | 49.00 | T(1) | Barri |
| FP | Mungaoli (18) | .. | Wheat, Jowar | .. | .. | 182.00 | 31.00 | 20.00 | .. | Mirjapur |
| PR | Mungaoli (15) | .. | Wheat, Jowar | .. | 122.00 | 174.00 | 213.00 | 34.00 | T(4) | Gilaropa |
| PR | Mungaoli (21) | .. | Wheat, Jowar | .. | 438.00 | 705.00 | 160.00 | 56.00 | T(5) | Oder |
| KR | Mungaoli (17) | .. | Wheat, Jowar | .. | .. | 136.00 | 46.00 | 15.00 | .. | Haji Khedi |
| KR | Mungaoli (17) | .. | Wheat, Jowar | .. | 99.00 | 147.00 | 14.00 | 14.00 | T(1) | Jasan Khedi |
| PR | Mungaoli (24) | .. | Wheat, Jowar | .. | 241.00 | 246.00 | 46.00 | 27.00 | T(1) | Atareji |
| PR | Mungaoli (27) | .. | Wheat, Jowar | .. | 30.00 | 663.00 | 115.00 | 46.00 | T(2) | Ghat Bamuriya |
| FP | Mungaoli (27) | .. | Wheat, Jowar | .. | 5.00 | 147.00 | 21.00 | 16.00 | .. | Jalalpur |
| FP | Mungaoli (24) | .. | Wheat, Jowar | .. | 83.00 | 276.00 | 52.00 | 31.00 | T(2) | Malau Khedi |
| KR | Mungaoli (30) | .. | Wheat, Jowar | .. | .. | 318.00 | 50.00 | 13.00 | .. | Barkheda Bhogi |
| KR | Mungaoli (20) | .. | Wheat, Jowar | .. | .. | 163.00 | 23.00 | 45.00 | .. | Khiriya Khurd |
| KR | Mungaoli (22) | .. | Wheat, Jowar | .. | 12.00 | 986.00 | 25.00 | 75.00 | .. | Gora Bahadurpur |
| KR | Mungaoli (26) | .. | Wheat, Jowar | .. | .. | 623.00 | 17.00 | 73.00 | .. | Sirsora |
| KR | Mungaoli (26) | .. | Wheat, Jowar | .. | .. | 2,721.00 | 190.00 | 225.00 | .. | Bawrod |
| FP | Mungaoli (20) | .. | Wheat, Jowar | .. | .. | 695.00 | 144.00 | 52.00 | T(3) | Laptora |

| स्थानीय काड नम्बर | ग्राम का नाम | ग्राम का कुल क्षेत्रफल (हक्टेयर में) | कुल जनसंख्या एवं परिवारों की संख्या | उपलब्ध जन-सुविधाएं (यदि ग्राम में सुविधाएं उपलब्ध नहीं है तो कालम में (–) डैश लगाया गया है और उसके बाद ही कोष्ठक में ग्राम से जितनी दूरी पर सुविधाएं उपलब्ध हैं मोटे तौर पर वह दूरी इस प्रकार दर्ज की गई है –5 कि.मी.,5–10 कि. मी. तक या 10+ कि.मी.)<br>Amenities available (if not available within the village, a dash (—) is shown in the column and next to it in brackets, the distance in broad ranges viz–5 kms, 5-10 kms and 10+kms of the nearest place where the facility is available is given). | | | | | | |
|---|---|---|---|---|---|---|---|---|---|
| Location code number | Name of Village | Total area of the village (in hectares) | Total population and number of households | शैक्षणिक<br>Educational | चिकित्सा<br>Medical | पीने का पानी<br>Drinking water (Potable) | डाक और तार<br>Post and Telegraph | बाजार/हाट का दिन/के दिन यदि कोई हो<br>Day or days of the market/ hat if any | संचार व्यवस्था (बस स्टाप रेलवे स्टेशन,जल-मार्ग)<br>Communications(Bus-stop, railway station water way) |
| 1 | 2 | 3 | 4 | 5 | 6 | 7 | 8 | 9 | 10 |
| 381 | महोली | 453.00 | 322(54) | P(1) | –(–5) | W | –(–5) | –(–5) | –(–5) |
| 382 | भ्याना | 827.00 | 669(94) | P(1) | –(5–10) | W | –(–5) | –(–5) | –(–5) |
| 383 | नानोटी | 205.00 | 150(22) | –(–5) | –(5–10) | W | –(–5) | –(5–10) | –(–5) |
| 384 | भेड़का | 218.00 | 247(32) | P(1) | –(5–10) | W | –(–5) | –(5–10) | –(–5) |
| 385 | विल्हेरु | 11,51.00 | 1,375(227) | P(1),M(1) | –(5–10) | W | PO | –(5–10) | BS |
| 386 | कांकर मुंगावली | 317.00 | 439(66) | P(1) | –(5–10) | W | –(–5) | –(5–10) | –(–5) |
| 387 | साबलहेड़ा | 740.00 | 899(148) | P(1) | –(5–10) | W | –(–5) | –(5–10) | –(–5) |
| 388 | क्रिमची खेड़ी | 143.00 | 65(11) | –(–5) | –(5–) | N | –(–5) | –(–5) | –(–5) |
| 389 | पिपरिया मल्हारगढ़ | 345.00 | 433(52) | P(1) | –(–5) | W | –(–5) | –(–5) | –(–5) |
| 390 | भैंसोन खुर्द | 279.00 | 92(9) | –(–5) | –(5–10) | W | –(–5) | –(5–10) | –(–5) |
| 391 | भैंसोन कलां | 443.00 | 487(79) | P(1) | –(5–10) | W | –(–5) | –(5–10) | –(–5) |
| 392 | मूड़रा (मल्हारगढ़) | 398.00 | 433(63) | P(1) | –(–5) | W | –(–5) | Saturday | BS |
| 393 | लड़ा खेंड़ी | 78,00 | .. | .. | वीरान | .. | .. | .. | .. |
| 394 | मल्हारगढ़ | 1,301.00 | 2,080(331) | P(1),M(1) | D(1) | TW,W | PO | Friday | BS |
| 395 | महाराज खेड़ी | 223.00 | .. | .. | वीरान | .. | .. | .. | .. |
| 396 | वेंदीपुर | 406.00 | .. | .. | वीरान | .. | .. | .. | .. |
| 397 | भोजपुर | 235.00 | .. | .. | वीरान | .. | .. | .. | .. |
| 398 | बूढ़ी चन्देरी | 1.232.00 | .. | .. | वीरान | .. | .. | .. | .. |
| 399 | देवकानी | 552.00 | .. | .. | वीरान | .. | .. | .. | .. |
| 400 | नगावर | 392.05 | .. | .. | वीरान | .. | .. | .. | .. |

## Amenities and Land use

## Mungaoli Tahsil

| ग्राम तक पहुचने का मार्ग | निकटतम नगर एवं उसकी दूरी (कि.मी.) में | बिजली की सुविधा | मुख्य खाद्यान्न | भूमि उपयोग (अर्थात भूमि उपयोग की विभिन्न किस्मों के क्षेत्र हेक्टेयर में निकटतम दशमलव के दो स्थान तक) Land use(i.e. area under different types of Land use in hectares rounded upto 2 decimal places) | | | | | टिप्पणी धार्मिक ऐतिहासिक अथवा पुरातत्व महत्व के स्थलों सहित | ग्राम का नाम |
|---|---|---|---|---|---|---|---|---|---|---|
| | | | | वन | साधनों से सिंचित | गैर सिंचित | खेती के लिये उपलब्ध बन्जर (गौचर और चारागाहो सहित) | खेती के लिये अनुपलब्ध | | |
| Approach to village | Nearest town and distance (in kms) | Power supply | Staple food | Forest | Irrigated by source | Unirrigated | Culturable waste (including gauchar and groves) | Area not available for cultivation | Remarks including any place of religious, historical or archaeological interest | Name of Village |
| 11 | 12 | 13 | 14 | 15 | 16 | 17 | 18 | 19 | 20 | 2 |
| FP | Mungaoli (18) | .. | Wheat, Jowar | .. | . | 408.00 | 33.00 | 12,00 | T(1) | Maholi |
| FP | Mungaoli (19) | .. | Wheat, Jowar | .. | .. | 646.00 | 154.00 | 27.00 | .. | Bhyana |
| FP | Mungaoli (15) | .. | Wheat, Jowar | .. | .. | 172.00 | 26.00 | 7.00 | T(2) | Nanoti |
| FP | Mungaoli (4) | .. | Wheat, Jowar | .. | .. | 202.00 | .. | 16.00 | T(2) | Bhedka |
| PR | Mungaoli (9) | ED | Wheat, Jowar | .. | 1.00 | 887,00 | 165.00 | 98.00 | T(9), N(2) | Bilheru |
| FP | Mungaoli (5) | EAg | Wheat, Jowar | .. | .. | 244.00 | 22.00 | 31.00 | T(1) | Kankar Mungaoli |
| FP | Mungaoli (5) | EAg | Wheat, Jowar | .. | .. | 607.00 | 10.00 | 123.00 | T(1) | Sanwalheda |
| FP | Mungaoli (13) | ED | Wheat, Jowar | .. | .. | 113.00 | 18.00 | 12.00 | .. | Krimachi Khedi |
| FP | Mungaoli (13) | ED | Wheat, Jowar | .. | .. | 269.00 | 55,00 | 21.00 | .. | Pipriya Malhargarh |
| FP | Mungaoli (13) | .. | Wheat, Jowar | .. | .. | 204.00 | 53.00 | 22.00 | .. | Bhaison Khurd |
| FP | Mungaoli (13) | .. | Wheat, Jowar | .. | .. | 330.00 | 68.00 | 45,00 | .. | Bhaison Kalan |
| FP | Mungaoli (13) | .. | Wheat, Jowar | .. | .. | 318.00 | 55.00 | 25.00 | T(1) | Moodara (Malhargarh) |
| .. | .. | .. | .. | .. | .. | Uninhabited | .. | .. | .. | Lada Khedi |
| PR | Mungaoli (15) | ED | Wheat, Jowar | .. | 4.00 | 839.00 | 236.00 | 222.00 | T(5) N(3) | Malhargarh |
| .. | .. | .. | .. | .. | .. | Uninhabited | .. | .. | .. | Maharaj Khedi |
| .. | .. | .. | .. | .. | .. | Uninhabited | .. | .. | .. | Bendipur |
| .. | .. | .. | .. | .. | .. | Uninhabited | .. | .. | .. | Bhojpur |
| .. | .. | .. | .. | .. | .. | Uninhabited | .. | .. | .. | Budhi Chanderi |
| .. | .. | .. | .. | .. | .. | Uninhabited | .. | .. | .. | Deokani |
| .. | .. | .. | .. | .. | .. | Uninhabited | .. | .. | .. | Nagawar |

| स्थानीय काड नम्बर | ग्राम का नाम | ग्राम का कुल क्षेत्रफल (हक्टेयर मे) | कुल जनसंख्या एवं परिवारों की संख्या | उपलब्ध जन–सुविधाएं (यदि ग्राम में सुविधाएं उपलब्ध नहीं है तो कालम में (–) डैश लगाया गया है और उसके बाद ही कोष्ठक में ग्राम से जितनी दूरी पर सुविधाएं उपलब्ध हैं मोटे तौर पर वह दूरी इस प्रकार दर्ज की गई है –5 कि.मी.,5–10 कि. मी. तक या 10+ कि.मी.) Amenities available (if not available within the village, a dash (—) is shown in the column and next to it in brackets, the distance in broad ranges viz–5 kms, 5-10 kms and 10+kms of the nearest place where the facility is available is given). | | | | | | |
|---|---|---|---|---|---|---|---|---|---|
| Location code number | Name of Village | Total area of the village (in hectares) | Total population and number of households | शैक्षणिक Educational | चिकित्सा Medical | पीने का पानी Drinking water (Potable) | डाक और तार Post and Telegraph | बाजार/हाट का दिन/कि दिन यदि कोई हो Day or days of the market/ hat if any | संचार व्यवस्था (बस स्टाप रेलवे स्टेशन,जल-मार्ग) Communications(Bus-stop, railway station water way) |
| 1 | 2 | 3 | 4 | 5 | 6 | 7 | 8 | 9 | 10 |
| 401 | मड़रोली | 577.00 | .. | .. | वीरान | .. | .. | .. | . |
| 402 | कावरीपुर | 91.00 | .. | .. | वीरान | .. | .. | .. | .. |
| 403 | ढिमरोली | 1,319.00 | .. | .. | वीरान | .. | .. | .. | . |
| 404 | धनिया ढ़ाना | 593.00 | .. | .. | वीरान | .. | .. | .. | .. |
| 405 | कटरपुर | 197.00 | 1(1) | –(10+) | –(10+) | W | –(10+) | –(10+) | –(10+) |
| 406 | मुरारी | 80.00 | .. | .. | वीरान | .. | .. | .. | .. |
| 407 | कटा खेड़ा सेहराई | 297.00 | 95(13) | –(–5) | –(10+) | R | –(10+) | –(10+) | –(10+) |
| 408 | नसरतपुर | 91.00 | .. | .. | वीरान | .. | .. | .. | .. |
| 409 | नगरिया | 251.00 | .. | .. | वीरान | .. | .. | .. | .. |
| 410 | नागझिर | 242.00 | .. | .. | वीरान | .. | .. | .. | .. |
| 411 | बावरी खोह | 122.00 | 476(104) | –(10+) | –(10+) | F | –(10+) | –(10+) | –(10+) |
| 412 | बरखेड़ा डांग | 1,446.00 | 645(122) | –(–5) | –(5+10) | W | –(5–10) | –(5–10) | –(10+) |
| 413 | बीड़ सरकार | 302.00 | 246(51) | –(–5) | –(–5) | HP | –(–5) | –(–5) | –(–5) |
| 414 | खाकलोन | 347.00 | 134(23) | –(–5) | –(5–10) | HP | –(5–10) | –(–5) | BS |
| 415 | नाहरगढ़ | 242.00 | 150(29) | –(–5) | –(5–10) | W | –(5–10) | –(5–10) | –(5–10) |
| 416 | गढ़पहरा | 697.00 | 102(20) | –(–5) | –(10+) | W | –(10+) | –(5–10) | –(5–10) |
| 417 | रतभानपुर | 133.00 | 342(75) | P(1) | –(–5) | W | –(–5) | –(–5) | –(–5) |
| 418 | मीरकावाद | 193.00 | 428(82) | P(1) | –(–5) | W | –(–5) | –(–5) | –(–5) |
| 419 | मदुआ खाड़ी | 276.00 | 381(76) | P(1) | –(–5) | W | –(–5) | –(–5) | –(–5) |
| | योग 239,845.22 | | 178,121 (30,697) | P(217) M(18) | PHC(2) D(8) | | | | |

## Amenities and Land use

**Mungaoli Tahsil**

| ग्राम तक पहुंचने का मार्ग | निकटतम नगर एवं उसकी दूरी (कि.मी.) में | बिजली की सुविधा | मुख्य खाद्यान्न | भूमि उपयोग (अर्थात भूमि उपयोग की विभिन्न किस्मों के क्षेत्र हेक्टेयर में निकटतम दशमलव के दो स्थान तक) Land use(i.e. area under different types of Land use in hectares rounded upto 2 decimal places) | | | | | टिप्पणी धार्मिक ऐतिहासिक अथवा पुरातत्व महत्व के स्थलों सहित | ग्राम का नाम |
|---|---|---|---|---|---|---|---|---|---|---|
| | | | | वन | साधनों से सिंचित | गैर सिंचित | खेती के लिये उपलब्ध बन्जर (गौचर और चारागाही सहित) | खेती के लिये अनुपलब्ध | Remarks including any place of religious, historical or archaeological interest | |
| Approach to village | Nearest town and distance (in kms) | Power supply | Staple food | Forest | Irrigated by source | Unirrigated | Culturable waste (including gauchar and groves) | Area not available for cultivation | | Name of Village |
| 11 | 12 | 13 | 14 | 15 | 16 | 17 | 18 | 19 | 20 | 2 |
| .. | .. | .. | .. | .. | .. | Uninhabited | .. | .. | .. | Madroli |
| .. | .. | .. | .. | .. | .. | Uninhabited | .. | .. | .. | Kawaripur |
| .. | .. | .. | .. | .. | .. | Uninhabited | .. | .. | .. | Dhimroli |
| .. | .. | .. | .. | .. | .. | Uninhabited | .. | .. | .. | Baniya Dhana |
| FP | Mungaoli (11) | .. | Rice, Kodo | 122.10 | .. | 50.00 | 24.00 | 1.00 | .. | Rudrapur |
| .. | .. | .. | .. | .. | .. | Uninhabited | .. | .. | .. | Murari |
| FP | Mungaoli (16) | .. | Wheat, Jowar | .. | .. | 26.00 | .. | 271.00 | .. | Kata Kheda Sehrai |
| .. | .. | .. | .. | .. | .. | Uninhabited | .. | .. | .. | Nasratpur |
| .. | .. | .. | .. | .. | .. | Uninhabited | .. | .. | .. | Nagariya |
| .. | .. | .. | .. | .. | .. | Uninhabited | .. | .. | .. | Nagjhar |
| FP | Mungaoli (14) | .. | Wheat, Maize | 122.00 | .. | .. | .. | .. | .. | Bawarikhoh |
| KR | Mungaoli (8) | .. | Wheat, Maize | 946.00 | .. | 213.00 | 99.00 | 188.00 | .. | Barkheda Dang |
| KR | Mungaoli (3) | .. | Wheat, Jowar | .. | .. | .. | .. | 302.00 | .. | Beed Sarkar |
| PR | Ashoknagar (24) | .. | Wheat, Jowar | .. | .. | 158.00 | 185.00 | 4.00 | .. | Khaklon |
| FP | Mungaoli (18) | .. | Wheat, Jowar | 65.00 | .. | 20.00 | 118.00 | 39.00 | .. | Nahargarh |
| FP | Ashoknagar(31) | .. | Wheat, Jowar | 594.00 | .. | 19.00 | 45.00 | 39.00 | .. | Garhpahara |
| PR | Mungaoli (3) | .. | Wheat, Jowar | .. | .. | 99.00 | 25.00 | 9.00 | Jeep(3), M(2),N(12) | Ratbhanpur |
| PR | Mungaoli (3) | ED | Wheat, Jowar | .. | .. | 145.00 | 28.00 | 20.00 | .. | Mirkabad |
| PR | Mungaoli (4) | .. | Wheat, Jowar | .. | .. | 207.00 | 11.00 | 58.00 | .. | Mahuakhadi |
| | | | | 37,461.40 | | 103,799.93 | | 34,148.92 | N(38) | |
| | | | | | 5,845.68 | | 42,528.29 | | M(4) | Total |
| | | | | | | | | | C(3) | |

| स्थानीय कोड नम्बर | ग्राम का नाम | ग्राम का कुल क्षेत्रफल (हेक्टेयर में) | कुल जनसंख्या एवं परिवारों की संख्या | उपलब्ध जन-सुविधाएं (यदि ग्राम में सुविधाएं उपलब्ध नहीं है तो कालम में (–) डैश लगाया गया है और उसके बाद ही कोष्ठक में ग्राम से जितनी दूरी पर सुविधाएं उपलब्ध हैं मोटे तौर पर वह दूरी इस प्रकार दज की गई है –5 कि.मी.,5–10 कि. मी. तक या 10+ कि.मी.) Amenities available (if not available within the village, a dash (—) is shown in the column and next to it in brackets, the distance in broad ranges viz–5 kms, 5-10 kms and 10+kms of the nearest place where the facility is available is given). | | | | | | |
|---|---|---|---|---|---|---|---|---|---|
| Location code number | Name of Village | Total area of the village (in hectares) | Total population and number of households | शैक्षणिक Educational | चिकित्सा Medical | पीने का पानी Drinking water (Potable) | डाक और तार Post and Telegraph | बाजार/हाट का दिन/कि दिन यदि कोई हो Day or days of the market/ hat if any | संचार व्यवस्था (बस स्टाप रेलवे स्टेशन,जल-मार्ग) Communications(Bus-stop, railway station water way) |
| 1 | 2 | 3 | 4 | 5 | 6 | 7 | 8 | 9 | 10 |
| 1 | सरवरपुर | 229.00 | 282(47) | –(–5) | –(–5) | R | –(–5) | –(–5) | –(–5) |
| 2 | खमरिया | 264.00 | 73(13) | –(–5) | –(–5) | R | –( 5) | –(–5) | –(–5) |
| 3 | धरनावदा | 898.00 | 1,647(276) | p(1),(M1) | D(1) | W | p(O) | Monday | RS |
| 4 | भुलाय | 304.00 | 610(102) | p(1) | –(–5) | R | –(–5) | –(–5) | –(–5) |
| 5 | मनोनिया | 330.00 | 315(51) | –(–5) | –(–5) | W | –(–5) | –(–5) | –(–5) |
| 6 | कोटरा | 135.00 | 108(19) | –(–5) | –(5–10) | K | –(5–10) | –(5–10) | –(5–10) |
| 7 | गोरनपुर | 459.00 | 523(76) | P(1) | –(–5) | W,R | –(–5) | –(–5) | –(–5) |
| 8 | चांदा खेड़ी | 184.00 | 55(6) | –(–5) | –(–5) | W | –(–5) | –(–5) | –(–5) |
| 9 | घाटा खेड़ी | 157.00 | .. | .. | वीरान | .. | .. | .. | .. |
| 10 | खिरिया | 176.00 | 512(79) | P(1) | –(–5) | W | –(–5) | –(–5) | –(–5) |
| 11 | चन्दन खिरिया(धरनावदा) | 185.00 | 52(9) | –( 5) | –(–5) | W | –(–5) | –(–5) | –( 5) |
| 12 | खेजड़ा गुरुजी(धरनावदा) | 397.00 | 433(65) | P(1) | –(–5) | W | –(–5) | –(–5) | –(–5) |
| 13 | दावनपुरा | 168.00 | 205(35) | –(–5) | –(5–10) | W | –(–5) | –(5–10) | –(5–10) |
| 14 | टोड़ी | 794.00 | 566(102) | –(–5) | –(–5) | W | –(–5) | –(–5) | –(–5) |
| 15 | चौड़ा खेड़ी (टोड़ी) | 146.00 | 278(51) | P(1) | –(5–10) | W | –(5–10) | –(5–10) | –(5–10) |
| 16 | मौड़ा खेड़ी | 99.00 | .. | .. | वीरान | .. | .. | ... | .. |
| 17 | भदौड़ी | 747.00 | 801(154) | P(1) | –(–5) | W | –(–5) | –(–5) | –(–5) |
| 18 | गोरा | 650.00 | 437(76) | P(1) | –(–5) | W | –(–5) | –(–5) | –(–5) |
| 19 | उमरिया (धरनावदा) | 588.00 | 130(18) | –(–5) | –(–5) | W | –(–5) | –(–5) | –(–5) |
| 20 | रजना खेड़ी | 86.00 | 109(18) | –(–5) | –(5–10) | W | –(–5) | –(–5) | –(–5) |

| ग्राम तक पहुचने का मार्ग | निकटतम नगर एवं उसकी दूरी (कि.मी.) में | बिजली की सुविधा | मुख्य खाद्यान्न | भूमि उपयोग (अर्थात भूमि उपयोग की विभिन्न किस्मों के क्षेत्र हेक्टेयर में निकटतम दशमलव के दो स्थान तक) Land use(i.e. area under different types of Land use in hectares rounded upto 2 decimal places) | | | | | टिप्पणी धार्मिक ऐतिहासिक अथवा पुरातत्व महत्व के स्थलों सहित | ग्राम का नाम |
|---|---|---|---|---|---|---|---|---|---|---|
| | | | | वन | माधनो से सिंचित | गैर सिंचित | खेती के लिये उपलब्ध बन्जर (गौचर और चारागाहो सहित) | खेती के लिये अनुपलब्ध | | |
| Approach to village | Nearest town and distance (in kms) | Power supply | Staple food | Forest | Irrigated by source | Unirrigated | Culturable waste (including gauchar and groves) | Area not available for cultivation | Remarks including any place of religious, historical or archaeological interest | Name of Village |
| 11 | 12 | 13 | 14 | 15 | 16 | 17 | 18 | 19 | 20 | 2 |
| FP | Raghogarh (30) | .. | Wheat, Jowar | .. | . | 172.00 | 3.00 | 54.00 | .. | Sarwarpur |
| FP | Raghogarh (30) | .. | Wheat, Jowar | .. | 2.00 | 166 00 | 11.00 | 85.00 | .. | Bamooriya |
| FP | Raghogarh (25) | EA | Wheat, Jowar | .. | 5.00 | 757.00 | 10.00 | 126.00 | T(1) | Dharnawada |
| FP | Raghogarh (30) | EAg | Wheat, Jowar | .. | .. | 216.00 | 10.00 | 78.00 | .. | Bhulay |
| FP | Raghogarh (25) | EAg | Wheat, Jowar | .. | .. | 262.00 | 9.00 | 59.00 | .. | Sanotiya |
| FP | Raghogarh (30) | .. | Wheat, Jowar | .. | .. | 82.00 | 5.00 | 48.00 | .. | Kotra |
| KR | Raghogarh (21) | EAg | Wheat, Jowar | .. | 11.00 | 325.00 | 52.00 | 71.00 | .. | Godalpur |
| KR | Raghogarh (19) | EAg | Wheat, Jowar | .. | 3.00 | 147.00 | 9.00 | 25.00 | .. | Chanda Khedi |
| .. | .. | .. | .. | .. | Uninhabited | .. | .. | .. | .. | Ghata Khedi |
| FP | Raghogarh (18) | EAg | Wheat, Jowar | .. | 12.00 | 125.00 | 17.00 | 22.00 | .. | Khiriya |
| KR | Raghogarh (21) | .. | Wheat, Jowar | .. | .. | 97.00 | 84.00 | 4.00 | .. | Chandan Khiriya (Dharnawada) |
| KR | Raghogarh (19) | EAg | Wheat, Jowar | .. | 3.00 | 340.00 | 35.00 | 19.00 | .. | Khejra Guruji (Dharnawada) |
| FP | Raghogarh (20) | .. | Wheat, Jowar | 6.00 | 15.00 | 110.00 | 26.00 | 11.00 | T(1) | Dawatpura |
| FP | Raghogarh (19) | .. | Wheat, Jowar | .. | 14.00 | 358.00 | 358.00 | 64.00 | .. | Todi |
| FP | Raghogarh (19) | .. | Wheat, Jowar | .. | 9.00 | 113.00 | 14.00 | 10.00 | M(1) | Chaura Khedi (Todi) |
| .. | .. | .. | .. | .. | Uninhabited | .. | .. | .. | .. | Sauda Khedi |
| FP | Raghogarh (19) | .. | Wheat Jowar | 125.00 | 10.00 | 358.00 | 60.00 | 194.00 | .. | Bhadauri |
| FP | Raghogarh (18) | .. | Wheat, Jowar | 8.00 | 16.00 | 172.00 | 182.00 | 272.00 | .. | Gora |
| FP | Raghogarh (18) | .. | Wheat, Jowar | 40.00 | 6.00 | 103.00 | 219.00 | 220.00 | .. | Umariya (Dharnawada) |
| FP | Raghogarh (5) | .. | Wheat, Jowar | .. | 5.00 | 53.00 | 20.00 | 8.00 | .. | Rajna Khedi |

| स्थानीय ग्राम का नाम कोड नम्बर | ग्राम का कुल क्षेत्रफल (हेक्टेयर में) | कुल जनसंख्या एवं परिवारों की संख्या | उपलब्ध जन-सुविधाएं (यदि ग्राम में सुविधाएं उपलब्ध नहीं है तो कालम में (–) डैश लगाया गया है और उसके बाद ही कोष्ठक में ग्राम से जितनी दूरी पर सुविधाएं उपलब्ध हैं मोटे तौर पर वह दूरी इस प्रकार दर्ज की गई है –5 कि.मी.,5–10 कि. मी. तक या 10+ कि.मी.)<br>Amenities available (if not available within the village, a dash (—) is shown in the column and next to it in brackets, the distance in broad ranges viz–5 kms, 5-10 kms and 10+kms of the nearest place where the facility is available is given). | | | | | | |
|---|---|---|---|---|---|---|---|---|
| | | | शैक्षणिक | चिकित्सा | पीने का पानी | डाक और तार | बाजार/हाट का दिन/कि दिन यदि कोई हो | संचार व्यवस्था (बस स्टाप रेलवे स्टेशन,जल-मार्ग) |
| Location code number | Name of Village | Total area of the village (in hectares) | Total population and number of households | Educational | Medical | Drinking water (Potable) | Post and Telegraph | Day or days of the market/ hat if any | Communications(Bus-stop, railway station water way) |
| 1 | 2 | 3 | 4 | 5 | 6 | 7 | 8 | 9 | 10 |
| 21 | कवलपुरा | 245.00 | 153(30) | –(–5) | –(10+) | R | –(5–10) | –(5–10) | –(10+) |
| 22 | कोटरा | 100.00 | .. | .. | वीरान | .. | .. | .. | .. |
| 23 | कलवासा | 798.00 | 698(123) | (1) | –(10+) | W | –(5–10) | –(10+) | –(10+) |
| 24 | उदयपुरी | 304.00 | 328(54) | (1) | –(5–10) | W | –(–5) | –(5–10) | –(5–10) |
| 25 | शेखपुर | 133.00 | 81(16) | –(–5) | –(5–10) | W | –(–5) | –(5–10) | –(5–10) |
| 26 | बालाभेंट | 653.00 | 680(112) | (1) | –(5–10) | W | –(–5) | –(5–10) | –(5–10) |
| 27 | मोहनपुर | 158.00 | .. | .. | वीरान | .. | .. | .. | .. |
| 28 | मुरलीपुरा | 217.00 | .. | .. | वीरान | .. | .. | .. | .. |
| 29 | बृसंगपुरा | 235.00 | 148(26) | –(–5) | –(5–10) | W | –(–5) | –(5–10) | –(5–10) |
| 30 | विजयपुर | 1,445.00 | 1,605(273) | (1), M(1) | –(5–10) | W | PO | –(5–10) | –(5–10) |
| 31 | बेरखेड़ी | 167.00 | 456(87) | (1) | –(5–10) | W | –(5–10) | –(5–10) | BS,RS |
| 32 | अजरोड़ा | 399.00 | 322(58) | (1) | –(–5) | R | –(–5) | –(–5) | –(–5) |
| 33 | करमा खेड़ी | 195.00 | 1,010(199) | (2),M(1) | D(1) | W,R | PO Phone | Saturday | BS,RS |
| 34 | नारोनी | 76.00 | 845(140) | (1) | D(1) | W | –(–5) | –(–5) | BS,RS |
| 35 | लाड़पुरा | 243.00 | 238(39) | –(–5) | –(–5) | W | –(–5) | –(–5) | BS,RS |
| 36 | देहरी (धरनावदा) | 569.00 | 209(38) | –(–5) | –(–5) | W,R | –(–5) | –(–5) | –(–5) |
| 37 | रूढियाई | 976.00 | 212(38) | –(–5) | –(–5) | W | –(–5) | –(–5) | BS,RS |
| 38 | दुहावदा | 996.00 | 283(36) | (1) | –(5–10) | W | –(5–10) | –(5–10) | BS,RS |
| 39 | घोघर | 589.00 | 236(30) | –(5–10) | –(5–10) | R | –(5–10) | –(5–10) | –(5–10) |
| 40 | पुरैना | 767.00 | 502(92) | (1) | –(5–10) | W | –(5–10) | –(5–10) | –(5–10) |

## Amenities and Land use — Raghogarh Tahsil

| ग्राम तक पहुंचने का मार्ग | निकटतम नगर एवं उसकी दूरी (कि.मी.) में | बिजली की सुविधा | मुख्य खाद्यान्न | भूमि उपयोग (अर्थात भूमि उपयोग की विभिन्न किस्मों के क्षेत्र हेक्टेयर में निकटतम दशमलव के दो स्थान तक) Land use (i.e. area under different types of Land use in hectares rounded upto 2 decimal places) | | | | | टिप्पणी धार्मिक ऐतिहासिक अथवा पुरातत्व महत्व के स्थलों सहित | ग्राम का नाम |
|---|---|---|---|---|---|---|---|---|---|---|
| | | | | वन | साधनों से सिंचित | गैर सिंचित | खेती के लिये उपलब्ध बन्जर (गौचर और चारागाहों सहित) | खेती के लिये अनुपलब्ध | | |
| Approach to village | Nearest town and distance (in kms) | Power supply | Staple food | Forest | Irrigated by source | Unirrigated | Culturable waste (including gauchar and groves) | Area not available for cultivation | Remarks including any place of religious, historical or archaeological interest | Name of Village |
| 11 | 12 | 13 | 14 | 15 | 16 | 17 | 18 | 19 | 20 | 2 |
| FP | Raghogarh (16) | .. | Wheat, Jowar | .. | .. | 110.00 | 102.00 | 33.00 | .. | Kabulpura |
| .. | .. | .. | .. | .. | .. | Uninhabited | .. | .. | .. | Kotra |
| FP | Raghogarh (16) | .. | Wheat, Jowar | .. | 6.00 | 524.00 | 187.00 | 81.00 | .. | Kakwasa |
| FP | Raghogarh (13) | .. | Wheat, Jowar | .. | 29.00 | 215.00 | 50.00 | 10.00 | .. | Udaypuri |
| FP | Raghogarh (13) | .. | Wheat, Jowar | .. | 11.00 | 61.00 | 50.00 | 11.00 | .. | Shekhpur |
| FP | Raghogarh (12) | .. | Wheat, Jowar | .. | 73.00 | 326.00 | 165.00 | 89.00 | .. | Bala Bhaint |
| .. | .. | .. | .. | .. | .. | Uninhabited | .. | .. | .. | Mohanpur |
| .. | .. | .. | .. | .. | .. | Uninhabited | .. | .. | .. | Murlipura |
| FP | Raghogarh (12) | .. | Wheat, Jowar | .. | 11.00 | 95.00 | 121.00 | 8.00 | .. | Brisangpura |
| FP | Raghogarh (11) | .. | Wheat, Jowar | .. | 88.00 | 665.00 | 544.00 | 148.00 | .. | Vijaypur |
| PR | Raghogarh (10) | .. | Wheat, Jowar | .. | .. | 89.00 | 40.00 | 38.00 | .. | Ber Khedi |
| FP | Raghogarh (10) | .. | Wheat, Jowar | .. | .. | 180.00 | 78.00 | 141.00 | .. | Ajroda |
| PR | Rahgogarh (10) | ED | Wheat, Jowar | 1.00 | .. | 110.00 | 36.00 | 48.00 | .. | Karma Khedi |
| PR | Raghogarh (10) | EA | Wheat, Jowar | .. | 1.00 | 45.00 | 11.00 | 19.00 | .. | Naroni |
| PR | Raghogarh (10) | .. | Wheat, Jowar | 34.00 | 2.00 | 123.00 | 50·00 | 34.00 | .. | Ladpura |
| PR | Raghogarh (11) | .. | Wheat, Jowar | 164.00 | 1.00 | 113.00 | 109.00 | 182.00 | .. | Dehri (Dharnawada) |
| PR | Raghogarh (10) | EA | Wheat, Jowar | .. | 2.00 | 176.00 | 283.00 | 515.00 | .. | Ruthiyai |
| FP | Raghogarh (10) | .. | Wheat, Jowar | 140.00 | 10.00 | 123.00 | 173.00 | 550.00 | .. | Duhawada |
| FP | Raghogarh (10) | .. | Wheat, Jowar | 269.00 | .. | 74.00 | 105.00 | 141.00 | .. | Ghoghar |
| FP | Raghogarh (10) | .. | Wheat, Jowar | 93.00 | .. | 106.00 | 99.00 | 469.00 | .. | Puraina |

| स्थानीय काड नम्बर Location code number | ग्राम का नाम Name of Village | ग्राम का कुल क्षेत्रफल (हेक्टेयर में) Total area of the village (in hectares) | कुल जनसंख्या एवं परिवारों की संख्या Total population and number of households | उपलब्ध जन-सुविधाएं (यदि ग्राम में सुविधाएं उपलब्ध नहीं है तो कालम में (–) डैश लगाया गया है और उसके बाद ही कोष्टक में ग्राम से जितनी दूरी पर सुविधाएं उपलब्ध हैं मोटे तौर पर वह दूरी इस प्रकार दर्ज की गई है –5 कि.मी.,5–10 कि. मी. तक या 10+ कि.मी.) Amenities available (if not available within the village, a dash (—) is shown in the column and next to it in brackets, the distance in broad ranges viz–5 kms, 5-10 kms and 10+kms of the nearest place where the facility is available is given) | | | | | | |
|---|---|---|---|---|---|---|---|---|---|
| | | | | शैक्षणिक Educational | चिकित्सा Medical | पीने का पानी Drinking water (Potable) | डाक और तार Post and Telegraph | बाजार/हाट का दिन/के दिन यदि कोई हो Day or days of the market/ hat if any | संचार व्यवस्था (बस स्टाप रेलवे स्टेशन,जल-मार्ग) Communications(Bus-stop, railway station water way) |
| 1 | 2 | 3 | 4 | 5 | 6 | 7 | 8 | 9 | 10 |
| 41 | पुरैनी | 213.00 | 92(14) | –(–5) | –(5–10) | W | –(5–10) | –(5–10) | –(5–10) |
| 42 | बावड़ी खेड़ा | 237.00 | 188(31) | –(–5) | –(5–10) | W | –(–5) | –(–5) | –(–5) |
| 43 | कोलुआ | 152.00 | 161(25) | –(–5) | –(5–10) | W | –(–5) | –(–5) | –(–5) |
| 44 | दौराना | 508.00 | 651(117) | P(1) | –(5–10) | W | PO | –(–5) | –(–5) |
| 45 | पाड़र खेड़ी | 417.00 | 374(58) | P(1) | –(5–10) | W | –(5–10) | –(5–10) | –(–5) |
| 46 | पसारा | 1,133.00 | 551(82) | P(1) | –(–5) | W | –(–5) | –(–5) | –(–5) |
| 47 | गाड़रवाला | 1,11.00 | 89(15) | –(–5) | –(–5) | W | –(–5) | –(–5) | –(–5) |
| 48 | नूरपुर | 105.00 | 49(10) | –(–5) | –(–5) | W | –(–5) | –(–5) | –(–5) |
| 49 | बरखेड़ी | 137.00 | 273(40) | –(–5) | –(–5) | W | –(–5) | –(–5) | –(–5) |
| 50 | बरखुआ | 104.00 | .. | .. | वीरान | .. | .. | .. | .. |
| 51 | आनन्दपुर | 378.00 | 42(9) | –(–5) | –(5–10) | W | –(–5) | –(–5) | –(5–10) |
| 52 | जुड़रिया | 174.00 | .. | .. | वीरान | .. | .. | .. | .. |
| 53 | नाथनेर | 616.00 | 458(87) | P(1) | –(5–10) | W | –(5–10) | –(5–10) | –(5–10) |
| 54 | ढाय | 554.00 | 80(12) | –(5–10) | –(5–10) | W | –(5–10) | –(5–10) | –(5–10) |
| 55 | खानीबाड़ा | 205.00 | 82(12) | –(–5) | –(5–10) | W | –(5–10) | –(5–10) | –(5–10) |
| 56 | मलिया टोड़ी | 287.00 | 102(17) | –(–5) | –(–5) | W | –(–5) | –(–5) | –(–5) |
| 57 | कुदैया | 289.00 | .. | .. | वीरान | .. | .. | .. | .. |
| 58 | मकनपुर | 430.00 | 559(95) | P(1) | –(5–10) | W | –(–5) | –(5–10) | –(5–10) |
| 59 | फत्तूखेड़ी | 164.00 | 41(6) | –(–5) | –(5–10) | W | –(5–10) | –(5–10) | –(5–10) |
| 60 | बेलका | 344.00 | 431(61) | P(1) | –(–5) | W | –(–5) | –(5–10) | –(5–10) |

| ग्राम तक पहुंचने का मार्ग | निकटतम नगर एवं उसकी दूरी (कि.मी.) में | बिजली की सुविधा | मुख्य खाद्यान्न | भूमि उपयोग (अर्थात भूमि उपयोग की विभिन्न किस्मों के क्षेत्र हेक्टेयर में निकटतम दशमलव के दो स्थान तक) Land use(i.e. area under different types of Land use in hectares rounded upto 2 decimal places) | | | | | टिप्पणी धार्मिक ऐतिहासिक अथवा पुरातत्व महत्व के स्थलों सहित | ग्राम का नाम |
|---|---|---|---|---|---|---|---|---|---|---|
| | | | | वन | साधनो से सिंचित | गैर सिंचित | खेती के लिये उपलब्ध बन्जर (गौचर और चारागाहो सहित) | खेती के लिये अनुपलब्ध | | |
| Approach to village | Nearest town and distance (in kms) | Power supply | Staple food | Forest | Irrigated by source | Unirrigated | Culturable waste (including gauchar and groves) | Area not available for cultivation | Remarks including any place of religious, historical or archaeological interest | Name of Village |
| 11 | 12 | 13 | 14 | 15 | 16 | 17 | 18 | 19 | 20 | 2 |
| FP | Raghogarh (10) | .. | Wheat, Jowar | .. | 1.00 | 44.00 | 63.00 | 105.00 | .. | Puraini |
| FP | Raghogarh (8) | .. | Wheat, Jowar | .. | 8.00 | 80.00 | 129.00 | 20.00 | .. | Bawadi Kheda |
| PR | Raghogarh (6) | EAg,ED | Wheat, Jowar | .. | 19.00 | 70.00 | 25.00 | 38.00 | .. | Kolua |
| PR | Raghogarh (5) | EAg,ED | Wheat, Jowar | .. | 67.00 | 201.00 | 123.00 | 117.00 | .. | Daurana |
| KR | Raghogarh (8) | EAg,ED | Wheat, Jowar | .. | 29.00 | 231.00 | 133.00 | 24.00 | .. | Padar Khedi |
| KR | Raghogarh (8) | EAg,ED | Wheat, Jowar | .. | 40.00 | 215.00 | 347.00 | 531.00 | . | Pagara |
| FP | Raghogarh (3) | EAg,ED | Wheat, Jowar | .. | 12.00W | 48.00 | 35.00 | 16.00 | .. | Gadarwala |
| FP | Raghogarh (4) | EAg | Wheat, Jowar | .. | 11.00 | 71.00 | 10.00 | 13.00 | .. | Nurpur |
| FP | Raghogarh (3) | EAg | Wheat, Jowar | .. | 34.00 | 90.00 | 3.00 | 10.00 | .. | Barkhedi |
| .. | .. | .. | .. | .. | .. | Uninhabited | .. | .. | .. | Barkhua |
| FP | Raghogarh (6) | .. | Wheat, Jowar | 35.00 | .. | 132.00 | 183.00 | 28.00 | .. | Anandpur |
| .. | .. | .. | .. | .. | .. | Uninhabited | .. | .. | .. | Judariya |
| FP | Raghogarh (6) | .. | Wheat, Jowar | .. | 6.00 | 211.00 | 127.00 | 272.00 | .. | Nadner |
| FP | Guna (20) | .. | Wheat, Jowar | 236.00 | 2.00 | 15.00 | 76.00 | 225.00 | .. | Dhai |
| FP | Raghogarh (8) | .. | Wheat, Jowar | 16.00 | .. | 44.00 | 43.00 | 102.00 | .. | Khatiwada |
| FP | Raghogarh (4) | .. | Wheat, Jowar | .. | 5.00 | 66.00 | 50.00 | 166.00 | .. | Maliya Todi |
| .. | .. | .. | .. | .. | .. | Uninhabited | .. | .. | .. | Kudaiya |
| FP | Raghogarh (16) | .. | Wheat, Jowar | .. | 18.00 | 341.00 | 54.00 | 17.00 | .. | Sakatpur |
| FP | Raghogarh (15) | .. | Wheat, Jowar | .. | 6.00 | 127.00 | 9.00 | 22.00 | .. | Fattu Khedi |
| FP | Raghogarh (5) | .. | Wheat, Jowar | .. | 5.00 | 225.00 | 64.00 | 50.00 | .. | Belka |

| स्थानीय काड नम्बर | ग्राम का नाम | ग्राम का कुल क्षेत्रफल (हेक्टेयर मे) | कुल जनसंख्या एवं परिवारों की संख्या | उपलब्ध जन-सुविधाएं (यदि ग्राम में सुविधाएं उपलब्ध नहीं है तो कालम में (-) डैश लगाया गया है और उसके बाद ही कोष्ठक में ग्राम से जितनी दूरी पर सुविधाएं उपलब्ध हैं मोटे तौर पर वह दूरी इस प्रकार दर्ज की गई है -5 कि.मी.,5-10 कि. मी. तक या 10+ कि.मी.)<br>Amenities available (if not available within the village, a dash (—) is shown in the column and next to it in brackets, the distance in broad ranges viz-5 kms, 5-10 kms and 10+kms of the nearest place where the facility is available is given). | | | | | | |
|---|---|---|---|---|---|---|---|---|---|
| Location code number | Name of Village | Total area of the village (in hectares) | Total population and number of households | शैक्षणिक<br>Educational | चिकित्सा<br>Medical | पीने का पानी<br>Drinking water (Potable) | डाक और तार<br>Post and Telegraph | बाजार/हाट का दिन/के दिन यदि कोई हो<br>Day or days of the market/ hat if any | संचार व्यवस्था (बस स्टाप रेलवे स्टेशन,जल-मार्ग)<br>Communications(Bus-stop, railway station water way) |
| 1 | 2 | 3 | 4 | 5 | 6 | 7 | 8 | 9 | 10 |
| 61 | इकोदिया | 149.00 | 106(22) | -(-5) | -(-5) | W | -(-5) | -(-5) | -(-5) |
| 62 | डोंगर | 1,228.00 | 1,505(271) | P(1) | PHC(1) | W | PO | Thursday | -(5-10) |
| 63 | भूमरा खोड़ी | 225.00 | 183(32) | -(-5) | -(5-10) | W | -(-5) | -(10+) | -(-5) |
| 64 | अल्लीपुरा | 217.00 | .. | .. | वीरान | .. | .. | .. | .. |
| 65 | वृसंगपुरा | 190.00 | 203(28) | -(-5) | -(5-10) | W | -(-5) | -(5-10) | -(5-10) |
| 66 | तूमन खोड़ी | 298.00 | 259(35) | -(-5) | -(5-10) | R | -(-5) | -(5-10) | -(5-10) |
| 67 | भोलापुरा | 139.00 | 251(55) | -(-5) | -(5-10) | W | -(-5) | -(5-10) | -(5-10) |
| 68 | भैंसाना | 809.00 | 622(95) | P(1) | -(5-10) | W | -(-5) | -(5-10) | -(5-10) |
| 69 | अहीर खोड़ी | 310.00 | 302(45) | -(-5) | -(5-10) | W | -(5-10) | -(5-10) | -(5-10) |
| 70 | हुसैनपुर | 124.00 | .. | .. | वीरान | .. | .. | .. | .. |
| 71 | चैनपुरा | 89.00 | 106(20) | -(-5) | -(5-10) | W | -(-5) | -(5-10) | -(5-10) |
| 72 | गोपालपुरा | 159.00 | .. | .. | वीरान | .. | .. | .. | .. |
| 73 | मोहनपुर | 41.00 | 41(5) | -(-5) | -(5-10) | W | -(5-10) | -(5-10) | -(5-10) |
| 74 | अहमदापुर | 250.00 | 432(59) | P(1) | -(5-10) | W | -(5-10) | -(5-10) | -(5-10) |
| 75 | खिरिया | 172.00 | 260(46) | P(1) | -(5-10) | W | -(5-10) | -(5-10) | -(5-10) |
| 76 | भरसूला | 87.00 | 112(15) | -(-5) | -(-5) | W | -(-5) | -(-5) | -(-5) |
| 77 | बहादुरगढ़ | 67.00 | 114(18) | -(-5) | -(-5) | W | -(-5) | -(-5) | -(-5) |
| 78 | श्रीपुरा | 115.00 | 169(24) | -(-5) | -(-5) | W | -(-5) | -(-5) | -(-5) |
| 79 | रसरामपुरा | 73.00 | 80(13) | -(-5) | -(-5) | W | -(-5) | -(-5) | -(-5) |
| 80 | रुगनाथपुरा | 115.00 | 23(7) | -(-5) | -(-5) | W | -(-5) | -(-5) | -(-5) |

## Amenities and Land use — Raghogarh Tahsil

| ग्राम तक पहुंचने का मार्ग Approach to village | निकटतम नगर एवं उसकी दूरी (कि.मी.) Nearest town and distance (in kms) | बिजली की सुविधा Power supply | मुख्य खाद्यान्न Staple food | भूमि उपयोग (अर्थात भूमि उपयोग की विभिन्न किस्मों के क्षेत्र हेक्टेयर में निकटतम दशमलव के दो स्थान तक) Land use (i.e. area under different types of Land use in hectares rounded upto 2 decimal places) | | | | | टिप्पणी धार्मिक ऐतिहासिक अथवा पुरातत्व महत्व के स्थलों सहित Remarks including any place of religious, historical or archaeological interest | ग्राम का नाम Name of Village |
|---|---|---|---|---|---|---|---|---|---|---|
| | | | | वन Forest | साधनों से सिंचित Irrigated by source | गैर सिंचित Unirrigated | खेती के लिये उपलब्ध बन्जर (गौचर और चारागाहों सहित) Culturable waste (including gauchar and groves) | खेती के लिये अनुपलब्ध Area not available for cultivation | | |
| 11 | 12 | 13 | 14 | 15 | 16 | 17 | 18 | 19 | 20 | 2 |
| FP | Raghogarh (12) | .. | Wheat, Jowar | .. | 5.00 | 110.00 | 1.00 | 33.00 | .. | Ikodiya |
| FP | Raghogarh (8) | .. | Wheat, Jowar | .. | 95.00 | 766.00 | 297.00 | 70.00 | .. | Dongar |
| FP | Raghogarh (13) | .. | Wheat, Jowar | .. | 10.00 | 120.00 | 82.00 | 13.00 | .. | Bhumra Khedi |
| .. | .. | .. | .. | .. | .. | Uninhabited | .. | .. | .. | Allipura |
| FP | Raghogarh (10) | .. | Wheat Jowar | .. | 9.00 | 131.00 | 26.00 | 24.00 | .. | Brisangpura |
| FP | Raghogarh (10) | .. | Wheat Jowar | .. | 3.00 | 185.00 | 60.00 | 50.00 | .. | Tuman Khedi |
| FP | Raghogarh (5) | .. | Wheat Jowar | .. | 2.00 | 99.00 | 18.00 | 20.00 | .. | Bholapura |
| FP | Raghogarh (8) | .. | Wheat Jowar | .. | 17.00 | 527.00 | 195.00 | 70.00 | .. | Bhaisana |
| FP | Raghogarh (7) | .. | Wheat, Jowar | .. | 9.00 | 194.00 | 93.00 | 14.00 | .. | Ahir Khedi |
| .. | .. | .. | .. | .. | .. | Uninhabited | .. | .. | .. | Husenpur |
| FP | Raghogarh (6) | .. | Wheat, Jowar | .. | 5 00 | 51.00 | 26.00 | 7.00 | .. | Chenpura |
| .. | .. | .. | .. | .. | .. | Uninhabited | .. | .. | .. | Gopalpura |
| FP | Raghogarh (5) | .. | Wheat, Jowar | .. | 1.00 | 33.00 | 6.00 | 1.00 | .. | Mohanpur |
| FP | Raghogarh (7) | .. | Wheat, Jowar | .. | 27.00 | 165.00 | 41.00 | 17.00 | .. | Ahmadapur |
| FP | Raghogarh (5) | .. | Wheat, Jowar | .. | 1.00 | 106.00 | 56.00 | 9.00 | .. | Khiriya |
| FP | Raghogarh (2) | EA | Wheat, Jowar | .. | 5.00 | 71.00 | 2.00 | 9.00 | .. | Bharsula |
| FP | Raghogarh (3) | .. | Wheat, Jowar | .. | 1.00 | 37.00 | 16.00 | 13.00 | .. | Bahadurgarh |
| PR | Raghogarh (3) | .. | Wheat, Jowar | .. | 7.00 | 95.00 | 9.00 | 4.00 | .. | Shripura |
| PR | Raghogarh (2) | .. | Wheat, Jowar | .. | 2.00 | 61.00 | 1.00 | 9.00 | .. | Rasrampura |
| FP | Raghogarh (3) | .. | Wheat, Jowar | .. | 7.00 | 95.00 | 9.00 | 4.00 | .. | Rughnathpura |

| स्थानीय वार्ड नम्बर | ग्राम का नाम | ग्राम का कुल क्षेत्रफल (हेक्टेयर में) | कुल जनसंख्या एवं परिवारों की संख्या | उपलब्ध जन-सुविधाएं (यदि ग्राम में सुविधाएं उपलब्ध नहीं है तो कालम में (-) डैश लगाया गया है और उसके बाद ही कोष्ठक में ग्राम से जितनी दूरी पर सुविधाएं उपलब्ध हैं मोटे तौर पर वह दूरी इस प्रकार दर्ज की गई है -5 कि.मी.,5-10 कि. मी. तक या 10+ कि.मी.) Amenities available (if not available within the village, a dash (—) is shown in the column and next to it in brackets, the distance in broad ranges viz-5 kms, 5-10 kms and 10+kms of the nearest place where the facility is available is given). | | | | | | |
|---|---|---|---|---|---|---|---|---|---|
| Location code number | Name of Village | Total area of the village (in hectares) | Total population and number of households | शैक्षणिक Educational | चिकित्सा Medical | पीने का पानी Drinking water (Potable) | डाक और तार Post and Telegraph | बाजार/हाट का दिन/के दिन यदि कोई हो Day or days of the market/ hat if any | संचार व्यवस्था (बस स्टाप रेलवे स्टेशन,जल-मार्ग) Communications(Bus-stop, railway station water way) |
| 1 | 2 | 3 | 4 | 5 | 6 | 7 | 8 | 9 | 10 |
| 81 | बदरपुर | 109.00 | .. | .. | वीरान | .. | .. | .. | .. |
| 82 | पालपुर | 239 00 | 207(29) | P(1) | -(-5) | W | -(-5) | -(-5) | -(5-10) |
| 83 | बहरा खेड़ी | 442.00 | 437(71) | P(1) | -(-5) | W | -(-5) | -(-5) | -(5-10) |
| 84 | विशनपुरा | 95.00 | .. | .. | वीरान | .. | .. | .. | .. |
| 85 | बर्रया | 236.00 | 328(54) | -(-5) | -(-5) | W | -(-5) | -(-5) | -(5-10) |
| 86 | आवन | 1,125.00 | 3,107(530) | P(1), M(1) | PHC(1) | W | PO | Tuesday | -(-5) |
| 87 | चेटाबर्गी | 56.00 | .. | .. | वीरान | .. | .. | .. | .. |
| 88 | इस्माईलपुर | 188.00 | .. | .. | वीरान | .. | .. | .. | .. |
| 89 | गुजानगढ | 150.00 | .. | .. | वीरान | .. | .. | .. | .. |
| 90 | अचकलपुर | 203.00 | 235(41) | -(-5) | -(-5) | W | -(-5) | -(-5) | -(5-10) |
| 91 | खुशालपुर | 195.00 | 3(2) | -(-5) | -(-5) | W | -(-5) | -(-5) | -(5-10) |
| 92 | हजरतपुर | 141.00 | .. | .. | वीरान | .. | .. | .. | .. |
| 93 | रामपुरा | 136.00 | .. | .. | वीरान | .. | .. | .. | .. |
| 94 | बाग नौलखा | 69.00 | 50(6) | -(-5) | -(-5) | W | -(-5) | -(-5) | -(-5) |
| 95 | राघोगढ़ कस्बा | 1,255.00 | 661(119) | P(1),M(1), PUC(2) | PHC(1) | W | PTO | Tuesday | BS |
| 96 | कमरपुरा | 87.00 | 98(11) | -(-5) | -(-5) | W | -(-5) | -(-5) | -(-5) |
| 97 | कडैया | 297.00 | 213(38) | -(-5) | -(-5) | W | -(-5) | -(-5) | -(-5) |
| 98 | नौहर | 286.00 | 206(32) | -(5-10) | -(5-10) | W | -(5-10) | -(5-10) | -(5-10) |
| 99 | जैतपुर | 138.00 | 123(14) | -(5-10) | -(5-10) | W | -(5-10) | -(5-10) | -(5-10) |
| 100 | चांदन भेंट | 96.00 | 306(48) | -(5-10) | -(5-10) | W | -(5-10) | -(5-10) | -(5-10) |

## Amenities and Land use

## Raghogarh Tahsil

| ग्राम तक पहुंचने का मार्ग | निकटतम नगर एवं उसकी दूरी (कि.मी.) में | बिजली की सुविधा | मुख्य खाद्यान्न | भूमि उपयोग (अर्थात भूमि उपयोग की विभिन्न किस्मों के क्षेत्र हेक्टेयर में निकटतम दशमलव के दो स्थान तक) Land use (i.e. area under different types of Land use in hectares rounded upto 2 decimal places) | | | | | टिप्पणी धार्मिक ऐतिहासिक अथवा पुरातत्व महत्व के स्थलों सहित | ग्राम का नाम |
|---|---|---|---|---|---|---|---|---|---|---|
| | | | | वन | साधनों से सिंचित | गैर सिंचित | खेती के लिये उपलब्ध बन्जर (गौचर और चारागाहो सहित) | खेती के लिये अनुपलब्ध | | |
| Approach to village | Nearest town and distance (in kms) | Power supply | Staple food | Forest | Irrigated by source | Unirrigated | Culturable waste (including gauchar and groves) | Area not available for cultivation | Remarks including any place of religious, historical or archaeological interest | Name of Village |
| 11 | 12 | 13 | 14 | 15 | 16 | 17 | 18 | 19 | 20 | 2 |
| .. | .. | .. | .. | .. | Uninhabited .. | | .. | .. | .. | Badarpur |
| FP | Raghogarh (6) | .. | Wheat, Jowar | .. | 1.00 | 185.00 | 17.00 | 36.00 | .. | Palpur |
| FP | Raghogarh (7) | .. | Wheat, Jowar | .. | 4.00 | 296.00 | 53.00 | 89.00 | .. | Bahra Khedi |
| .. | .. | .. | .. | .. | Uninhabited .. | | .. | .. | .. | Bishanpura |
| FP | Raghogarh (7) | .. | Wheat, Jowar | .. | 8.00 | 165.00 | 38.00 | 25.00 | .. | Barrya |
| PR | Raghogarh (6) | EA | Wheat, Jowar | .. | 121.00 | 696.00 | 126.00 | 182.00 | M(2), N(2) | Awan |
| .. | .. | .. | .. | .. | Uninhabited .. | | .. | .. | .. | Chetabarri |
| .. | .. | .. | .. | .. | Uninhabited .. | | .. | .. | .. | Ismailpur |
| .. | .. | .. | .. | .. | Uninhabited .. | | .. | .. | .. | Shujalgarh |
| FP | Raghogarh (6) | .. | Wheat, Jowar | .. | 18.00 | 114.00 | 55 00 | 16.00 | .. | Achalpur |
| FP | Raghogarh (6) | .. | Wheat, Jowar | .. | 2.00 | 133.00 | 32.00 | 28.00 | .. | Khushalpur |
| .. | .. | .. | .. | .. | Uninhabited .. | | .. | .. | .. | Hajratpur |
| .. | .. | .. | .. | .. | Uninhabited .. | | .. | .. | .. | Rampura |
| KR | Raghogarh (1) | EA | Wheat, Jowar | .. | 25.00 | 38.00 | 3.00 | 3.00 | .. | Bag Naulakha |
| PR | Raghogarh (1) | EA | Wheat, Jowar | .. | 358.00 | 67.00 | 200.00 | 630.00 | .. | Raghogarh Kasba |
| KR | Raghogarh (2) | EA | Wheat, Jowar | .. | 10.00 | 70.00 | 2.00 | 5.00 | .. | Kamarpura |
| KR | Raghogarh (3) | EA | Wheat, Jowar, | .. | 25.00 | 137.00 | 44.00 | 91.00 | .. | Kadaiya |
| KR | Raghogarh (6) | EA | Wheat, Jowar | .. | 70.00 | 95.00 | 58.00 | 63.00 | .. | Nauhar |
| KR | Raghogarh (6) | EA | Wheat, Jowar | .. | 12.00 | 88.00 | 29.00 | 9.00 | .. | Jaitpur |
| KR | Raghogarh (6) | EA | Wheat, Jowar | .. | 28.00 | 50.00 | 12.00 | 6.00 | .. | Chandan Bhent |

| स्थानीय कोड संख्या | ग्राम का नाम | ग्राम का कुल क्षेत्रफल (हेक्टेयर में) | कुल जनसंख्या एवं परिवारों की संख्या | उपलब्ध जन-सुविधाएं (यदि ग्राम में सुविधाएं उपलब्ध नहीं है तो कालम में (-) डैश लगाया गया है और उसके बाद ही कोष्ठक में ग्राम से जितनी दूरी पर सुविधाएं उपलब्ध हैं मोटे तौर पर वह दूरी इस प्रकार दर्ज की गई है -5 कि.मी.,5-10 कि. मी. तक या 10+ कि.मी.)<br>Amenities available (if not available within the village, a dash (—) is shown in the column and next to it in brackets, the distance in broad ranges viz -5 kms, 5-10 kms and 10+kms of the nearest place where the facility is available is given). | | | | | | |
|---|---|---|---|---|---|---|---|---|---|
| Location code number | Name of Village | Total area of the village (in hectares) | Total population and number of households | शैक्षणिक<br>Educational | चिकित्सा<br>Medical | पीने का पानी<br>Drinking water (Potable) | डाक और तार<br>Post and Telegraph | बाजार/हाट का दिन/के दिन यदि कोई हो<br>Day or days of the market/ hat if any | संचार व्यवस्था (बस स्टाप रेलवे स्टेशन,जल-मार्ग)<br>Communications(Bus-stop, railway station water way) |
| 1 | 2 | 3 | 4 | 5 | 6 | 7 | 8 | 9 | 10 |
| 101 | बाला खेड़ा | 170.00 | 181(27) | -(5-10) | -(5-10) | W | -(5-10) | -(5-10) | -(5-10) |
| 102 | कुड़ई परमा | 590.00 | 143(24) | -(-5) | -(-5) | W | -(-5) | -(-5) | -(-5) |
| 103 | बुधौरिया | 441.00 | 401(47) | P(1) | -(-5) | W | -(-5) | -(-5) | -(-5) |
| 104 | गणेशपुरा | 93.00 | 92(10) | -(-5) | -(-5) | W | -(-5) | -(-5) | -(-5) |
| 105 | ईसर डोड़ा | 124.00 | 206(37) | -(-5) | -(5-10) | W | -(-5) | -(5-10) | -(5-10) |
| 106 | कुमरया | 260.00 | 78(13) | -(-5) | -(5-10) | W | -(-5) | -(-5) | -(5-10) |
| 107 | बन्दरगढ़ | 501.00 | 256(45) | -(-5) | -(5-10) | R | -(-5) | -(5-10) | -(5-10) |
| 108 | धीरदेह | 452.00 | 115(23) | -(-5) | -(5-10) | R | -(5-10) | -(5-10) | -(5-10) |
| 109 | कुन्दा | 577.00 | 157(27) | -(-5) | -(-5) | HP | -(-5) | -(-5) | -(-5) |
| 110 | दन्या | 583.00 | 64(8) | -(-5) | -(-5) | N | -(-5) | -(-5) | -(-5) |
| 111 | खैरा | 247.00 | 55(11) | -(-5) | -(5-10) | W | -(-5) | -(5-10) | -(5-10) |
| 112 | नदया | 229.00 | 181(19) | -(-5) | -(5-10) | W | -(-5) | -(5-10) | -(5-10) |
| 113 | निरजापुर | 187.00 | 63(10) | -(-5) | -(5-10) | HP | -(-5) | -(5-10) | -(5-10) |
| 114 | फतेहपुर | 623.00 | .. | .. | वीरान | .. | .. | .. | .. |
| 115 | मांकरा | 248.00 | 153(25) | -(-5) | -(5-10) | N | -(-5) | -(5-10) | -(5-10) |
| 116 | खैराई | 1,015.00 | 494(66) | P(1) | -(-5) | W | PO | -(-5) | -(-5) |
| 117 | गैनोन | 426.00 | 127(24) | -(-5) | -(-5) | W | -(-5) | -(-5) | -(-5) |
| 118 | भोड़नी | 531.00 | 192(28) | -(-5) | -(5-10) | W | -(-5) | -(5-10) | -(5-10) |
| 119 | किशनगढ़ | 639.00 | 211(27) | -(5-10) | -(5-10) | W | -(5-10) | -(5-10) | -(5-10) |
| 120 | मोतीबह | 602.00 | .. | .. | वीरान | .. | .. | .. | .. |

| ग्राम तक पहुचने का मार्ग | निकटतम नगर एवं उसकी दूरी (कि.मी.) में | बिजली की सुविधा | मुख्य खाद्यान्न | भूमि उपयोग (अर्थात भूमि उपयोग की विभिन्न किस्मों के क्षेत्र हेक्टेयर में निकटतम दशमलव के दो स्थान तक) Land use(i.e. area under different types of Land use in hectares rounded upto 2 decimal places) | | | | | टिप्पणी धार्मिक ऐतिहासिक अथवा पुरातत्व महत्व के स्थलों सहित | ग्राम का नाम |
|---|---|---|---|---|---|---|---|---|---|---|
| | | | | वन | माधनों से सिंचित | गैर सिंचित | खेती के लिये उपलब्ध बन्जर (गौचर और चारागाहो सहित) | खेतो के लिये अनुपलब्ध | | |
| Approach to village | Nearest town and distance (in kms) | Power supply | Staple food | Forest | Irrigated by source | Unirrigated | Culturable waste (including gauchar and groves) | Area not available for cultivation | Remarks including any place of religious, historical or archaeological interest | Name of Village |
| 11 | 12 | 13 | 14 | 15 | 16 | 17 | 18 | 19 | 20 | 2 |
| KR | Raghogarh | (7) EA | Wheat, Jowar | .. | 12.00 | 59.00 | 30.00 | 69.00 | .. | Bala Kheda |
| FP | Raghogarh | (3) .. | Wheat, Jowar | .. | .. | .. | .. | 590.00 | .. | Kudai Parsa |
| FP | Raghogarh | (3) .. | Wheat, Jowar | .. | 17.00 | 121.00 | 2.00 | 301.00 | .. | Budhauriya |
| FP | Raghogarh | (2) .. | Wheat, Jowar | .. | 5.00 | 36.30 | 2.00 | 50.00 | .. | Ganeshpura |
| FP | Raghogarh | (5) .. | Wheat, Jowar | 5.00 | .. | 34.00 | .. | 85.00 | .. | Isar Toda |
| FP | Raghogarh | (5) .. | Wheat, Jowar | .. | .. | 28.00 | 1.00 | 231.00 | .. | Kumarya |
| FP | Raghogarh | (7) .. | Wheat, Jowar | .. | .. | 118.00 | 13·00 | 370.00 | .. | Bandargarha |
| FP | Raghogarh | (8) .. | Wheat, Jowar | 25.00 | .. | 51.00 | 1.00 | 375.00 | .. | Dhirdeh |
| FP | Raghogarh | (8) .. | Wheat, Jowar | .. | .. | 72.00 | 3.00 | 502.00 | .. | Kunda |
| FP | Raghogarh | (8) .. | Wheat, Jowar | 88.00 | .. | 34.00 | .. | 461.00 | .. | Datya |
| FP | Raghogarh | (7) .. | Wheat, Jowar | .. | .. | 19.00 | 3.00 | 225.00 | .. | Khaira |
| FP | Raghogarh | (6) .. | Wheat, Jowar | .. | .. | 39.00 | .. | 190.00 | .. | Ladhya |
| FP | Raghogarh | (8) .. | Wheat, Jowar | 20.00 | .. | 13.00 | 2.00 | 152.00 | .. | Mirjapur |
| .. | .. | .. | .. | .. | .. | Uninhabited | .. | .. | .. | Fatehpur |
| FP | Raghogarh | (7) .. | Wheat, Jowar | 75.00 | .. | 29.00 | .. | 144.00 | .. | Sankra |
| FP | Raghogarh | (4) .. | Wheat, Jowar | 46.00 | .. | 219.00 | 44.00 | 706.00 | .. | Khairai |
| FP | Raghogarh | (8) .. | Wheat, Jowar | .. | .. | 63.00 | 5.00 | 358.00 | .. | Gailon |
| FP | Raghogarh | (8) .. | Wheat, Jowar | .. | .. | 47.00 | .. | 484·00 | .. | Bhodni |
| FP | Raghogarh | (7) .. | Wheat, Jowar | 13.00 | .. | 58.00 | 3.00 | 565.00 | .. | Kishangarh |
| .. | .. | .. | .. | .. | .. | Uninhabited | .. | .. | .. | Motibah |

| स्थानीय कोड नम्बर | ग्राम का नाम | ग्राम का कुल क्षेत्रफल (हेक्टेयर में) | कुल जनसंख्या एवं परिवारों की संख्या | उपलब्ध जन-सुविधाएं (यदि ग्राम में सुविधाएं उपलब्ध नहीं है तो कालम में (–) डैश लगाया गया है और उसके बाद ही कोष्ठक में ग्राम से जितनी दूरी पर सुविधाएं उपलब्ध हैं मोटे तौर पर वह दूरी इस प्रकार दर्ज की गई है –5 कि.मी.,5–10 कि. मी. तक या 10+ कि.मी.)<br>Amenities available (if not available within the village, a dash (—) is shown in the column and next to it in brackets, the distance in broad ranges viz–5 kms, 5-10 kms and 10+kms of the nearest place where the facility is available is given). | | | | | |
|---|---|---|---|---|---|---|---|---|---|
| Location code number | Name of Village | Total area of the village (in hectares) | Total population and number of households | शैक्षणिक<br>Educational | चिकित्सा<br>Medical | पीने का पानी<br>Drinking water (Potable) | डाक और तार<br>Post and Telegraph | बाजार/हाट का दिन/के दिन यदि कोई हो<br>Day or days of the market/ hat if any | संचार व्यवस्था (बस स्टाप रेलवे स्टेशन,जल-मार्ग)<br>Communications(Bus-stop, railway station water way) |
| 1 | 2 | 3 | 4 | 5 | 6 | 7 | 8 | 9 | 10 |
| 121 | पाटन | 1,291.00 | 72(9) | –(–5) | –(5–10) | N | –(5–10) | –(5–10) | –(5–10) |
| 122 | निनाया | 149.00 | .. | .. | वीरान | .. | .. | .. | .. |
| 123 | शहरोग | 511.00 | 973(150) | P(1) | –(–5) | W | PO | –(–5) | –(–5) |
| 124 | उमरिया | 321.00 | 174(29) | –(–5) | –(–5) | W | –(–5) | –(–5) | –(–5) |
| 125 | मोमनबाड़ा | 276.00 | 169(31) | –(5–10) | –(5–10) | W | –(5–10) | –(5–10) | –(5–10) |
| 126 | मगादर खेड़ा | 345.00 | 415(69) | P(1) | –(5–10) | W | PO | –(5–10) | –(5–10) |
| 127 | रायपुरा | 259.00 | 34(7) | –(5–10) | –(5–10) | N | –(5–10) | –(5–10) | BS |
| 128 | हमीरगढ़ | 241.00 | 157(23) | –(–5) | –(–5) | W | –(–5) | –(–5) | BS |
| 129 | बरखेड़ा हाट | 934.00 | 1,169(191) | P(1),M(1) | PHC(1) | W | PO | Wednesday | BS |
| 130 | चन्दन खिरिया | 93.00 | 52(12) | –(–5) | –(–5) | W | –(–5) | –(–5) | BS |
| 131 | बूढ़ा डोंगर | 340.00 | 193(34) | –(–5) | –(–5) | W | –(–5) | –(–5) | BS |
| 132 | बारोद | 601.00 | 354(47) | P(1) | –(–5) | W | –(–5) | –(–5) | –(–5) |
| 133 | रूमिया | 576.00 | 545(83) | P(1) | –(5–10) | W | –(5–10) | –(5–10) | –(5–10) |
| 134 | देवरी | 502.00 | 657(97) | P(1) | –(5–10) | W | –(5–10) | –(5–10) | –(5–10) |
| 135 | बूढ़ा खेड़ा | 668.00 | 562(84) | P(1) | –(5–10) | W | –(5–10) | –(5–10) | –(5–10) |
| 136 | खजूरी | 1,144.00 | 885(122) | P(1) | –(5–10) | W | –(5–10) | –(5–10) | (–5–10) |
| 137 | नथई | 458.00 | 312(41) | P(1) | –(10+) | W | –(5–10) | –(5–10) | –(5–10) |
| 138 | सेमरा खुर्द | 223.00 | 277(47) | –(–5) | –(10+) | W | –(–5) | –(–5) | –(10+) |
| 139 | पाली | 307.00 | 268(41) | –(–5) | –(10+) | W | –(–5) | –(–5) | –(10+) |
| 140 | भादोर | 1,667.00 | 1,155(190) | P(1),M(1) | –(10+) | W | PO | Saturday | –(10+) |

## Amenities and Land use

## Raghogarh Tahsil

| ग्राम तक पहुंचने का मार्ग | निकटतम नगर एवं उसकी दूरी (कि.मी.) में | बिजली की सुविधा | मुख्य खाद्यान्न | भूमि उपयोग (अर्थात भूमि उपयोग की विभिन्न किस्मों के क्षेत्र हेक्टेयर में निकटतम दशमलव के दो स्थान तक) Land use(i.e. area under different types of Land use in hectares rounded upto 2 decimal places) | | | | | टिप्पणी धार्मिक ऐतिहासिक अथवा पुरातत्व महत्व के स्थलो सहित | ग्राम का नाम |
|---|---|---|---|---|---|---|---|---|---|---|
| | | | | वन | साधनों से सिंचित | गैर सिंचित | खेती के लिये उपलब्ध बन्जर (गौचर और चारागाहो सहित) | खेती के लिये अनुपलब्ध | | |
| Approach to village | Nearest town and distance (in kms) | Power supply | Staple food | Forest | Irrigated by source | Unirrigated | Culturable waste (including gauchar and groves) | Area not available for cultivation | Remarks including any place of religious, historical or archaeological interest | Name of Village |
| 11 | 12 | 13 | 14 | 15 | 16 | 17 | 18 | 19 | 20 | 2 |
| FP | Raghogarh (10) | .. | Wheat, Jowar | 1.00 | .. | 30.00 | 2.00 | 1,258.00 | .. | Patan |
| .. | .. .. | .. | .. | .. | .. | .. | Uninhabited .. | .. | .. | Ninaya |
| FP | Raghogarh (12) | .. | Wheat, Jowar | .. | .. | 379.00 | 20.00 | 112.00 | .. | Shahrog |
| FP | Raghogarh (6) | .. | Wheat, Jowar | 167.00 | 2.00 | 79.00 | 69.00 | 4.00 | .. | Umariya |
| KR | Raghogarh (62) | .. | Wheat, Jowar | 5.00 | .. | 112.00 | 148.00 | 11.00 | T(3),M(1) | Momanbada |
| KR | Raghogarh (62) | .. | Wheat, Jowar | 11.00 | .. | 148.00 | 167.00 | 19.00 | | Sagabar Kheda |
| KR | Raghogarh (64) | .. | Wheat, Jowar | .. | .. | 93.00 | 155.00 | 11.00 | .. | Raipura |
| PR | Raghogarh (64) | .. | Wheat, Jowar | 96.00 | .. | 52.00 | 86.00 | 7.00 | .. | Hamirgarh |
| PR | Raghogarh (60) | .. | Wheat, Jowar | .. | 12.00 | 601.00 | 205.00 | 116.00 | T(2) | Barkheda Hat |
| PR | Raghogarh (60) | .. | Wheat, Jowar | 3.00 | 1.00 | 56.00 | 19.00 | 14.00 | T(1),M(1) | Chandan Kairiya |
| PR | Raghogarh (60) | .. | Wheat, Jowar | .. | .. | 162.00 | 145.00 | 33.00 | .. | Budha Dongar |
| KR | Raghogarh (62) | .. | Wheat, Jowar | 12.00 | 7.00 | 284.00 | 235.00 | 63.00 | .. | Barod |
| FP | Raghogarh (26) | .. | Wheat, Jowar | .. | 1.00 | 399.00 | 151.00 | 25.00 | .. | Rusiya |
| FP | Raghogarh (33) | .. | Wheat, Jowar | .. | 1.00 | 412.00 | 69.00 | 20.00 | T(7),M(1) | Deori |
| FP | Guna (30) | .. | Wheat, Jowar | .. | 1.00 | 495.00 | 145.00 | 27.00 | T(3) | Budha Kheda |
| KR | Guna (36) | .. | Wheat, Jowar | .. | 2.00 | 925.00 | 184.00 | 33.00 | T(5) | Khajuri |
| KR | Guna (18) | .. | Wheat, Jowar | .. | .. | 308.00 | 126.00 | 24.00 | .. | Nathai |
| KR | Guna (21) | .. | Wheat, Jowar | .. | 1.00 | 144.00 | 67.00 | 11.00 | .. | Semra Khurd |
| KR | Guna (22) | .. | Wheat, Jowar | 5.00 | 3.00 | 249.00 | 36 00 | 14.00 | .. | Pali |
| KR | Guna (22) | Age, ED | Wheat, Jowar | 1.00 | 31.00 | 1,149.00 | 323.00 | 163.00 | .. | Bhadaur |

| स्थानीय कोड नम्बर | ग्राम का नाम | ग्राम का कुल क्षेत्रफल (हेक्टेयर में) | कुल जनसंख्या एवं परिवारों की संख्या | उपलब्ध जन-सुविधाएं (यदि ग्राम में सुविधाएं उपलब्ध नहीं है तो कालम में (-) डैश लगाया गया है और उसके बाद ही कोष्ठक में ग्राम से जितनी दूरी पर सुविधाएं उपलब्ध हैं मोटे तौर पर वह दूरी इस प्रकार दर्ज की गई है -5 कि.मी.,5-10 कि. मी. तक या 10+ कि.मी.)<br>Amenities available (if not available within the village, a dash (—) is shown in the column and next to it in brackets, the distance in broad ranges viz-5 kms, 5-10 kms and 10+kms of the nearest place where the facility is available is given). | | | | | | |
|---|---|---|---|---|---|---|---|---|---|
| Location code number | Name of Village | Total area of the village (in hectares) | Total population and number of households | शैक्षणिक<br>Educational | चिकित्सा<br>Medical | पीने का पानी<br>Drinking water (Potable) | डाक और तार<br>Post and Telegraph | बाजार/हाट का दिन/के दिन यदि कोई हो<br>Day or days of the market/ hat if any | संचार व्यवस्था (बस स्टाप रेलवे स्टेशन,जल-मार्ग)<br>Communications(Bus-stop, railway station water way) |
| 1 | 2 | 3 | 4 | 5 | 6 | 7 | 8 | 9 | 10 |
| 141 | पिपरोदा खुर्द | 291.00 | 248(35) | -(-5) | -(10+) | W | -(5-10) | -(10+) | -(10+) |
| 142 | भूत मढ़ी | 385.00 | 397(59) | P(1) | -(10+) | W | -(5-10) | -(10+) | -(10+) |
| 143 | घटावदा | 608.00 | 555(82) | P(1) | -(10+) | W | -(5-10) | -(10+) | -(10+) |
| 144 | देहरी खुर्द | 1,185.00 | 911(127) | P(1) | -(10+) | W | -(5-10) | -(10+) | -(10+) |
| 145 | रूमल्ला | 358.00 | 604(82) | P(1) | -(5-10) | W | -(-5) | -(5-10) | -(-5) |
| 146 | ध्यामी | 226.00 | 287(35) | -(-5) | -(5-10) | W | -(-5) | -(5-10) | -(-5) |
| 147 | देवमढ़ी | 393.00 | 511(70) | P(1) | -(5-10) | W | -(-5) | -(5-10) | -(-5) |
| 148 | खाम खेड़ा | 1,068.00 | 1,034(168) | P(1), M(1) | -(-5) | W | PO | -(-5) | BS |
| 149 | मोहरी कलां | 382.00 | 396(58) | P(1) | -(-5) | W | -(-5) | -(-5) | -(-5) |
| 150 | भौरा | 877.00 | 753(113) | P(1) | -(-5) | W | -(-5) | -(-5) | -(-5) |
| 151 | सिरमी | 898.00 | 381(59) | P(1) | -(-5) | W | -(-5) | -(-5) | -(-5) |
| 152 | मूड़रा खुर्द | 699.00 | 771(127) | P(1) | -(-5) | W | PO | -(-5) | -(-5) |
| 153 | जखोदा | 540.00 | 546(82) | P(1) | -(5-10) | W | -(5-10) | -(5-10) | -(5-10) |
| 154 | हिमरयाई | 383.00 | 312(57) | -(-5) | -(5-10) | W | -(5-10) | -(5-10) | -(5-10) |
| 155 | मेमरा खेड़ा | 329.00 | 119(25) | -(5-10) | -(5-10) | W | -(5-10) | -(5-10) | -(5-10) |
| 156 | इकोदिया | 537.00 | 421(76) | P(1) | -(10+) | W | -(10+) | -(10+) | -(5-10) |
| 157 | बरोद | 1,201.00 | 1,160(174) | P(1) | -(5-10) | R | -(5-10) | -(5-10) | -(5-10) |
| 158 | परेवा | 140.00 | 109(16) | -(-5) | -(-5) | W | -(-5) | -(-5) | -(-5) |
| 159 | बालापुर | 221.00 | 170(26) | -(-5) | -(-5) | W | -(-5) | -(-5) | -(-5) |
| 160 | रोरिया | 502.00 | 452(75) | P(1) | -(10+) | R | -(-5) | -(-5) | -(-5) |

## Amenities and Land use — Raghogarh Tahsil

| ग्राम तक पहुंचने का मार्ग | निकटतम नगर एवं उसकी दूरी (कि.मी.) में | बिजली की सुविधा | मुख्य खाद्यान्न | भूमि उपयोग (अर्थात भूमि उपयोग की विभिन्न किस्मों के क्षेत्र हेक्टेयर में निकटतम दशमलव के दो स्थान तक) Land use (i.e. area under different types of Land use in hectares rounded upto 2 decimal places) | | | | | टिप्पणी धार्मिक ऐतिहासिक अथवा पुरातत्व महत्व के स्थलों सहित | ग्राम का नाम |
|---|---|---|---|---|---|---|---|---|---|---|
| | | | | वन | साधनों से सिंचित | गैर सिंचित | खेती के लिये उपलब्ध बन्जर (गौचर और चारागाहो सहित) | खेती के लिये अनुपलब्ध | | |
| Approach to village | Nearest town and distance (in kms) | Power supply | Staple food | Forest | Irrigated by source | Unirrigated | Culturable waste (including gauchar and groves) | Area not available for cultivation | Remarks including any place of religious, historical or archaeological interest | Name of Village |
| 11 | 12 | 13 | 14 | 15 | 16 | 17 | 18 | 19 | 20 | 2 |
| KR | Guna (18) | .. | Wheat, Jowar | 2.00 | 2.00 | 229.00 | 35.00 | 23.00 | .. | Piproda Khurd |
| KR | Guna (18) | .. | Wheat, Jowar | 6.00 | 4.00 | 286.00 | 71.00 | 18 00 | .. | Bhut Marhi |
| KR | Guna (22) | .. | Wheat, Jowar | .. | 2.00 | 429.00 | 131.00 | 46.00 | T(2) | Ghatawada |
| KR | Guna (24) | .. | Wheat, Jowar | 96.00 | .. | 832.00 | 197.00 | 60.00 | T(3) | Dehri Khurd |
| KR | Guna (44) | .. | Wheat, Jowar | 2.00 | .. | 244 00 | 93.00 | 19.00 | .. | Rusalla |
| KR | Guna (43) | .. | Wheat, Jowar | .. | .. | 164.00 | 38.00 | 24.00 | .. | Pyasi |
| KR | Guna (45) | .. | Wheat, Jowar | 16.00 | .. | 279.00 | 72.00 | 26.00 | .. | Deomarhi |
| KR | Guna (42) | ED | Wheat, Jowar | .. | .. | 822.00 | 201.00 | 45.00 | T(8) | Kham Kheda |
| KR | Guna (41) | .. | Wheat, Jowar | .. | .. | 293.00 | 70.00 | 19.00 | T(2) | Mohari Kalan |
| KR | Guna (41) | EAg, ED | Wheat, Jowar | .. | .. | 659.00 | 187.00 | 31.00 | .. | Bhaura |
| KR | Guna (50) | .. | Wheat, Jowar | .. | .. | 709.00 | 139.00 | 50.00 | .. | Sirsi |
| KR | Guna (52) | EA | Wheat, Jowar | .. | 2.00W | 523.00 | 153.00 | 21.00 | T(4) | Mudra Khurd |
| KR | Guna (55) | EA | Wheat, Jowar | 3.00 | 8.00 | 412.00 | 91.00 | 26.00 | .. | Jokhoda |
| KR | Guna (53) | .. | Wheat, Jowar | .. | .. | 285.00 | 46.00 | 34.00 | .. | Dhimaryai |
| KR | Guna (54) | .. | Wheat, Jowar | 20.00 | .. | 230.00 | 59.00 | 20.00 | .. | Semra Kheda |
| KR | Guna (60) | .. | Wheat, Jowar | 18.00 | 5.00 | 441.00 | 51.00 | 22.00 | .. | Ikodiya |
| KR | Guna (54) | EA | Wheat, Jowar | 60.00 | .. | 822.00 | 191.00 | 128.00 | .. | Barod |
| KR | Ashoknagar (50) | .. | Wheat, Jowar | .. | .. | 100.00 | 31.00 | 9.00 | .. | Parewa |
| KR | Ashoknagar (52) | .. | Wheat, Jowar | .. | .. | 175.00 | 37.00 | 9.00 | .. | Balapur |
| FP | Ashoknagar (53) | .. | Wheat, Jowar | .. | .. | 272.00 | 180.00 | 50.00 | .. | Roriya |

| स्थानीय कोड नम्बर | ग्राम का नाम | ग्राम का कुल क्षेत्रफल (हेक्टेयर में) | कुल जनसंख्या एवं परिवारों की संख्या | उपलब्ध जन-सुविधाएं (यदि ग्राम में सुविधाएं उपलब्ध नहीं है तो कालम में (-) डैश लगाया गया है और उसके बाद ही कोष्ठक में ग्राम से जितनी दूरी पर सुविधाएं उपलब्ध हैं मोटे तौर पर वह दूरी इस प्रकार दर्ज की गई है -5 कि.मी.,5-10 कि. मी. तक या 10+ कि.मी.) Amenities available (if not available within the village, a dash (—) is shown in the column and next to it in brackets, the distance in broad ranges viz-5 kms, 5-10 kms and 10+kms of the nearest place where the facility is available is given). | | | | | | |
|---|---|---|---|---|---|---|---|---|---|
| Location code number | Name of Village | Total area of the village (in hectares) | Total population and number of households | शैक्षणिक Educational | चिकित्सा Medical | पीने का पानी Drinking water (Potable) | डाक और तार Post and Telegraph | बाजार/हाट का दिन/के दिन यदि कोई हो Day or days of the market/ hat if any | संचार व्यवस्था (बस स्टाप रेलवे स्टेशन,जल-मार्ग) Communications(Bus-stop, railway station water way) |
| 1 | 2 | 3 | 4 | 5 | 6 | 7 | 8 | 9 | 10 |
| 161 | टंक परोरिया | 744.00 | 623(105) | P(1) | -(10+) | W | -(-5) | -(-5) | -(5-10) |
| 162 | मालह | 827.00 | 1,089(154) | P(1) | -(5-10) | W,T | -(5-10) | -(5-10) | -(5-10) |
| 163 | हिंगोनिया | 155.00 | .. | .. | वीरान | .. | .. | .. | .. |
| 164 | चितरवास | 187.00 | .. | .. | वीरान | .. | .. | .. | .. |
| 165 | सराई | 517.00 | 505(81) | P(1) | -(5-10) | W,T | -(10+) | -(5-10) | -(10+) |
| 166 | व्यापुर | 624.00 | 549(92) | P(1) | -(5-10) | W,T | -(10+) | -(5-10) | -(10+) |
| 167 | मांडल | 83.00 | 123(18) | -(-5) | -(5-10) | W,T | -(10+) | -(5-10) | -(10+) |
| 168 | बरपनवारी | 526.00 | 324(43) | -(-5) | -(5-10) | W | -(5-10) | -(5-10) | BS |
| 169 | मेमरा खेंच | 281.00 | 287(44) | P(1) | -(5-10) | W | -(5-10) | -(5-10) | BS |
| 170 | पनवाड़ी हाट | 420.00 | 975(162) | P(1),M(1) | PHC(1) | W | PO | Tuesday | BS |
| 171 | परजा खेड़ी | 179.00 | .. | .. | वीरान | .. | .. | .. | .. |
| 172 | निवोंदा | 212.00 | 277(51) | -(-5) | -(-5) | W | -(-5) | -(-5) | BS |
| 173 | डगराई | 758.00 | 581(83) | P(1) | -(-5) | W | -(-5) | -(-5) | BS |
| 174 | जामी | 506.00 | 488(72) | -(-5) | -(-5) | W | -(-5) | -(-5) | BS |
| 175 | करोंदा | 232.00 | 266(46) | -(-5) | -(-5) | W | -(-5) | -(-5) | BS |
| 176 | बनयाई | 379.00 | 248(34) | -(-5) | -(5-10) | W | -(5-10) | -(5-10) | BS |
| 177 | आमखेड़ा राय | 309.00 | 187(25) | -(-5) | -(-5) | W | -(-5) | -(-5) | -(-5) |
| 178 | आमखेड़ा सूखा | 526.00 | 329(42) | -(-5) | -(-5) | W | -(-5) | -(-5) | -(-5) |
| 179 | कोलुआ | 443.00 | 425(63) | P(1) | -(-5) | W | -(-5) | -(-5) | -(-5) |
| 180 | खिरनी | 377.00 | 322(56) | -(-5) | -(-5) | W | -(-5) | -(-5) | -(-5) |

## Amenities and Land use

## Raghogarh Tahsil

| ग्राम तक पहुचने का मार्ग | निकटतम नगर एवं उसकी दूरी (कि.मी.) में | बिजली की सुविधा | मुख्य खाद्यान्न | भूमि उपयोग (अर्थात भूमि उपयोग की विभिन्न किस्मों के क्षेत्र हेक्टेयर में निकटतम दशमलव के दो स्थान तक) Land use(i.e. area under different types of Land use in hectares rounded upto 2 decimal places) | | | | | टिप्पणी धार्मिक ऐतिहासिक अथवा पुरातत्व महत्व के स्थलों सहित | ग्राम का नाम |
|---|---|---|---|---|---|---|---|---|---|---|
| | | | | वन | साधनों से सिंचित | गैर सिंचित | खेती के लिये उपलब्ध बन्जर (गौचर और चारागाहो सहित) | खेती के लिये अनुपलब्ध | | |
| Approach to village | Nearest town and distance (in kms) | Power supply | Staple food | Forest | Irrigated by source | Unirrigated | Culturable waste (including gauchar and groves) | Area not available for cultivation | Remarks including any place of religious, historical or archaeological interest | Name of Village |
| 11 | 12 | 13 | 14 | 15 | 16 | 17 | 18 | 19 | 20 | 2 |
| FP | Guna (56) | .. | Wheat, Jowar | .. | .. | 414.00 | 145.00 | 185.00 | .. | Tank Paroriya |
| KR | Guna (48) | EA | Wheat, Jowar | 64.00 | 13.00 | 475.00 | 225 00 | 50.00 | T(1) | Salah |
| .. | .. | .. | .. | .. | .. | Uninhabited | .. | .. | .. | Higoniya |
| .. | .. | .. | .. | .. | .. | Uninhabited | .. | .. | .. | Chitarwas |
| KR | Guna (51) | EA | Wheat, Jowar | 1.00 | 5.00 | 354.00 | 133.00 | 24.00 | .. | Sarai |
| KR | Guna (51) | .. | Wheat, Jowar | .. | 2.00 | 410.00 | 157.00 | 55.00 | .. | Kyapur |
| KR | Guna (48) | .. | Wheat, Jowar | .. | .. | 63.00 | 15.00 | 5.00 | .. | Sandal |
| KR | Guna (61) | .. | Wheat, Jowar | .. | .. | 340.00 | 153.00 | 33.00 | .. | Barpanwari |
| KR | Guna (65) | .. | Wheat, Jowar | 5.00 | .. | 223.00 | 30.00 | 23.00 | .. | Serma Chanch |
| KR | Guna (55) | .. | Wheat, Jowar | .. | .. | 323.00 | 67.00 | 30.00 | .. | Panwari Hat |
| .. | .. | .. | .. | .. | .. | Uninhabited | .. | .. | .. | Pajra Khedi |
| KR | Guna (60) | .. | Wheat, Jowar | .. | .. | 171.00 | 29.00 | 12.00 | .. | Niboda |
| KR | Guna (58) | .. | Wheat, Jowar | .. | .. | 450.00 | 149.00 | 159.00 | .. | Dagrai |
| KR | Guna (58) | .. | Wheat, Jowar | 1.00 | .. | 361.00 | 97.00 | 47.00 | .. | Jasi |
| KR | Guna (58) | .. | Wheat, Jowar | .. | .. | 191.00 | 29.00 | 12.00 | .. | Karonda |
| KR | Guna (65) | .. | Wheat, Jowar | .. | .. | 170.00 | 165.00 | 44.00 | .. | Banyai |
| KR | Ashoknagar (35) | .. | Wheat, Jowar | .. | .. | 135.00 | 83.00 | 91.00 | .. | Amkheda Rai |
| KR | Ashoknagar (35) | .. | Wheat, Jowar | .. | .. | 187.00 | 213.00 | 126.00 | T(1) | Amkheda Sookha |
| KR | Ashoknagar (35) | .. | Wheat, Jowar | .. | .. | 270.00 | 108.00 | 65.00 | T(1) | Kolua |
| KR | Ashoknagar (35) | .. | Wheat. Jowar | .. | .. | 170.00 | 152.00 | 55.00 | .. | Khirni |

| स्थानीय कोड नम्बर | ग्राम का नाम | ग्राम का कुल क्षेत्रफल (हेक्टेयर में) | कुल जनसंख्या एवं परिवारों की संख्या | उपलब्ध जन-सुविधाएं (यदि ग्राम में सुविधाएं उपलब्ध नहीं है तो कालम में (-) डैश लगाया गया है और उसके बाद ही कोष्ठक में ग्राम से जितनी दूरी पर सुविधाएं उपलब्ध हैं मोटे तौर पर वह दूरी इस प्रकार दर्ज की गई है -5 कि.मी.,5-10 कि. मी. तक या 10+ कि.मी.) Amenities available (if not available within the village, a dash (—) is shown in the column and next to it in brackets, the distance in broad ranges viz-5 kms, 5-10 kms and 10+kms of the nearest place where the facility is available is given). | | | | | | |
|---|---|---|---|---|---|---|---|---|---|
| Location code number | Name of Village | Total area of the village (in hectares) | Total population and number of households | शैक्षणिक Educational | चिकित्सा Medical | पीने का पानी Drinking water (Potable) | डाक और तार Post and Telegraph | बाजार/हाट का दिन/के दिन यदि कोई हो Day or days of the market/ hat if any | संचार व्यवस्था (बस स्टाप रेलवे स्टेशन,जल-मार्ग) Communications(Bus-stop, railway station water way) |
| 1 | 2 | 3 | 4 | 5 | 6 | 7 | 8 | 9 | 10 |
| 181 | तिघरा अहमद | 534.00 | 337(49) | -(-5) | -(-5) | W | -(5-) | -(-5) | -(-5) |
| 182 | सिलिया | 286.00 | 550(87) | P(1) | -(-5) | W | -(-5) | -(-5) | -(-5) |
| 183 | खागा | 473.00 | 464(80) | P(1) | -(-5) | W | -(-5) | -(-5) | -(-5) |
| 184 | शाह सिरिया | 388.00 | 93(18) | -(-5) | -(-5) | W | -(-5) | -(-5) | -(-5) |
| 185 | हापा खेड़ी | 263.00 | 361(50) | P(1) | -(-5) | W | -(-5) | -(-5) | -(-5) |
| 186 | सिपरिया जागीर | 471.00 | 348(57) | P(1) | -(-5) | W | -(-5) | -(-5) | -(-5) |
| 187 | क्षेत्रपाल | 272.00 | 251(37) | -(-5) | -(-5) | W | -(-5) | -(-5) | -(10+) |
| 188 | नेब | 778.00 | 632(92) | P(1) | -(5-10) | W | -(5-10) | -(5-10) | -(10+) |
| 189 | पड़रिया | 282.00 | 137(21) | -(-5) | -(5-10) | W | -(5-10) | -(5-10) | -(10+) |
| 190 | महुआ खेड़ा कला | 448.00 | 202(33) | -(-5) | -(-5) | W | -(-5) | -(-5) | -(10+) |
| 191 | आमखेड़ा मुगीम | 265.00 | 289(54) | P(1) | -(5-10) | W | -(5-10) | -(5-10) | -(10+) |
| 192 | हुर्मतपुरा | 490.00 | 627(93) | P(1) | -(-5) | W | -(-5) | -(-5) | -(10+) |
| 193 | करैया | 370.00 | 214(36) | -(-5) | -(-5) | W | -(-5) | -(-5) | -(10+) |
| 194 | कम्बा मढ़ी | 941.00 | 897(141) | P(1) | -(-5) | W | -(-5) | -(-5) | -(10+) |
| 195 | किशनपुरा | 287.00 | 130(16) | -(-5) | -(-5) | W | -(-5) | -(-5) | -(10+) |
| 196 | देहरी कलां | 1,096.00 | 1,117(175) | P(1) | -(5-10) | W | -(5-10) | -(5-10) | -(5-10) |
| 197 | आंक खेड़ा | 364.00 | 295(52) | -(-5) | -(5-10) | W | -(5-10) | -(5-10) | -(5-10) |
| 198 | रसल्ली कलां | 501.00 | 684(109) | P(1) | -(-5) | W | -(-5) | -(-5) | -(-5) |
| 199 | खोजरा मुन्डा | 360.00 | 349(57) | -(-5) | -(5-10) | W | -(-5) | -(5-10) | -(-5) |
| 200 | खैरखेड़ी | 467.00 | 452(67) | P(1) | -(5-10) | W | -(-5) | -(5-) | -(5-) |

## Amenities and Land use

## Raghogarh Tahsil

| ग्राम तक पहुचने का मार्ग | निकटतम नगर एवं उसकी दूरी (कि.मी.) मे | बिजली की सुविधा | मुख्य खाद्यान्न | भूमि उपयोग (अर्थात भूमि उपयोग की विभिन्न किस्मों के क्षेत्र हेक्टेयर में निकटतम दशमलव के दो स्थान तक) Land use(i.e. area under different types of Land use in hectares rounded upto 2 decimal places) | | | | | टिप्पणी धार्मिक ऐतिहासिक अथवा पुरातत्व महत्व के स्थलों सहित | ग्राम का नाम |
|---|---|---|---|---|---|---|---|---|---|---|
| | | | | वन | साधनों से सिंचित | गैर सिंचित | खेती के लिये उपलब्ध बन्जर (गौचर और चारागाही सहित) | खेती के लिये अनुपलब्ध | | |
| Approach to village | Nearest town and distance (in kms) | Power supply | Staple food | Forest | Irrigated by source | Unirrigated | Culturable waste (including gauchar and groves) | Area not available for cultivation | Remarks including any place of religious, historical or archaeological interest | Name of Village |
| 11 | 12 | 13 | 14 | 15 | 16 | 17 | 18 | 19 | 20 | 2 |
| KR | Ashoknagar (35) | .. | Wheat, Jowar | 48.00 | .. | 194.00 | 243.00 | 49.00 | .. | Tighra Ahmad |
| KR | Ashoknagar (35) | .. | Wheat, Jowar | 14.00 | 6.00 | 135.00 | 53.00 | 78.00 | .. | Jhitiya |
| KR | Ashoknagar (35) | .. | Wheat, Jowar | .. | .. | 231.00 | 103.00 | 139.00 | .. | Muhasa |
| KR | Ashoknagar (35) | .. | Wheat, Jowar | 66.00 | .. | 158.00 | 139.00 | 25.00 | .. | Shah Pipariya |
| KR | Ashoknagar (35) | .. | Wheat, Jowar | 42.00 | .. | 103.00 | 105.00 | 13.00 | .. | Hapa Khedi |
| KR | Guna (60) | . | Wheat, Jowar | .. | .. | 348.00 | 106.00 | 17.00 | .. | Pipariya Jagir |
| KR | Guna (56) | .. | Wheat, Jowar | .. | .. | 213.00 | 43.00 | 16.00 | T(1) | Chhetrapal |
| KR | Guna (60) | .. | Wheat, Jowar | .. | .. | 570.00 | 168.00 | 40.00 | .. | Neb |
| KR | Guna (60) | .. | Wheat, Jowar | .. | .. | 231.00 | 41 00 | 10.00 | .. | Padariya |
| KR | Guna (60) | .. | Wheat, Jowar | .. | .. | 327.00 | 108.00 | 13.00 | .. | Mahuakheda Kalan |
| KR | Guna (60) | .. | Wheat, Jowar | .. | .. | 194.00 | 55.00 | 16.00 | T(1) | Amkheda Mungis |
| KR | Guna (55) | .. | Wheat, Jowar | .. | 3.00 | 375.00 | 77.00 | 35.00 | .. | Husainpura |
| KR | Guna (55) | .. | Wheat, Jowar | .. | .. | 278.00 | 75.00 | 17.00 | T(1) | Karaiya |
| KR | Guna (57) | .. | Wheat, Jowar | .. | 1.00 | 785.00 | 128.00 | 27.00 | .. | Kasba Marhi |
| KR | Guna (52) | .. | Wheat, Jowar | .. | .. | 169.00 | 77.00 | 41.00 | .. | Kishanpura |
| KR | Ashoknagar (37) | .. | Wheat, Jowar | .. | 2.00 | 803.00 | 227.00 | 64.00 | .. | Dehri Kalan |
| KR | Ashoknagar (37) | .. | Wheat, Jowar | .. | .. | 240.00 | 70.00 | 54.00 | .. | Ank Kheda |
| KR | Ashoknagar (35) | .. | Wheat, Jowar | .. | .. | 328.00 | 138.00 | 35.00 | T(2),M(1) | Rusalli Kalan |
| KR | Ashoknagar (36) | .. | Wheat, Jowar | .. | .. | 201.00 | 94.00 | 65.00 | .. | Khejra Munda |
| KR | Ashoknagar (35) | .. | Wheat, Jowar | .. | 1.00R | 245.00 | 204.00 | 17.00 | .. | Khair Khedi |

| स्थानीय कोड नम्बर | ग्राम का नाम | ग्राम का कुल क्षेत्रफल (हेक्टेयर में) | कुल जनसंख्या एवं परिवारों की संख्या | उपलब्ध जन-सुविधाएं (यदि ग्राम में सुविधाएं उपलब्ध नहीं है तो कालम में (–) डैश लगाया गया है और उसके बाद ही कोष्ठक में ग्राम से जितनी दूरी पर सुविधाएं उपलब्ध हैं मोटे तौर पर वह दूरी इस प्रकार दर्ज की गई है –5 कि.मी.,5–10 कि. मी. तक या 10+ कि.मी.)<br>Amenities available (if not available within the village, a dash (—) is shown in the column and next to it in brackets, the distance in broad ranges viz–5 kms, 5-10 kms and 10+kms of the nearest place where the facility is available is given). | | | | | | |
|---|---|---|---|---|---|---|---|---|---|
| | | | | शैक्षणिक | चिकित्सा | पीने का पानी | डाक और तार | बाजार/हाट का दिन/के दिन यदि कोई हो | संचार व्यवस्था (बस स्टाप रेलवे स्टेशन,जल-मार्ग) |
| Location code number | Name of Village | Total area of the village (in hectares) | Total population and number of households | Educational | Medical | Drinking water (Potable) | Post and Telegraph | Day or days of the market/ hat if any | Communications(Bus-stop, railway station water way) |
| 1 | 2 | 3 | 4 | 5 | 6 | 7 | 8 | 9 | 10 |
| 201 | चोपना | 288.00 | 199(38) | –(–5) | –(10+) | W | –(–5) | –(–5) | –(5–10) |
| 202 | चिनावर | 379.00 | 273(36) | –(–5) | –(10+) | W | –(–5) | –(–5) | –(5–10) |
| 203 | खिन्या दांगी | 1,220.00 | 1,217(198) | P(1),M(1) | –(10+) | W | PO | Saturday | BS |
| 204 | राजन खेड़ी | 360.00 | 309(53) | P(1) | –(10+) | W | –(–5) | –(–5) | –(5–10) |
| 205 | निघरा चांच | 356.00 | 372(62) | p(1) | –(5–10) | W | –(5–10) | –(5–10) | –(5–10) |
| 206 | कुन्दौली | 710.00 | 713(129) | p(2) | –(10+) | W | –(–5) | –(10+) | –(–5) |
| 207 | गोविन्दपुर | 862.00 | 515(87) | P(1) | –(10+) | W | –(–5) | –(10+) | –(–5) |
| 208 | नाहरपुर | 327.00 | 291(42) | –(–5) | –(10+) | R | –(–5) | –(10+) | –(–5) |
| 209 | रायपुर | 294.00 | 241(35) | –(–5) | –(10+) | W | –(–5) | –(10+) | –(–5) |
| 210 | गेहूं खेड़ा | 274.00 | 256(41) | –(–5) | –(10+) | W | –(–5) | –(10+) | –(–5) |
| 211 | पनलेश्वर | 537.00 | 597(95) | P(1) | –(–5) | W | –(–5) | –(–5) | –(–5) |
| 212 | मूड़रा माता | 951.00 | 1,015(180) | P(1),M(1) | PHC(1) | W | PO | Sunday | –(–5) |
| 213 | हिनोतिया | 602.00 | 539(80) | P(1) | –(–5) | W | –(–5) | –(–5) | –(–5) |
| 214 | खैराई | 415.00 | 279(40) | –(–5) | –(5–10) | R | –(5–10) | –(5–10) | –(–5) |
| 215 | जसवन्तपुर | 293.00 | 312(45) | –(–5) | –(5–10) | W | –(5–10) | –(5–10) | –(–5) |
| 216 | पहाड़ा | 524.00 | 444(57) | P(1) | –(5–10) | W,HP | –(5–10) | –(5–10) | –(–5) |
| 217 | रुसल्ली खुर्द | 512.00 | 471(73) | P(1) | –(5–10) | W | –(5–10) | –(5–10) | –(5–10) |
| 218 | हादीपुर | 723.00 | 428(79) | P(1) | –(–5) | W | –(5–10) | –(–5) | –(5–10) |
| 219 | वृन्दावन | 603.00 | 543(94) | P(1) | –(–5) | W | –(–5) | –(–5) | –(–5) |
| 220 | बकान | 418.00 | 552(82) | P(1) | –(5–10) | W | –(5–10) | –(5–10) | –(5–10) |

| ग्राम तक पहुंचने का मार्ग | निकटतम नगर एवं उसकी दूरी (कि.मी.) में | बिजली की सुविधा | मुख्य खाद्यान्न | भूमि उपयोग (अर्थात भूमि उपयोग की विभिन्न किस्मों के क्षेत्र हेक्टेयर में निकटतम दशमलव के दो स्थान तक) Land use(i.e. area under different types of Land use in hectares rounded upto 2 decimal places) | | | | | टिप्पणी धार्मिक ऐतिहासिक अथवा पुरातत्व महत्व के स्थलों सहित | ग्राम का नाम |
|---|---|---|---|---|---|---|---|---|---|---|
| | | | | वन | साधनों से सिंचित | गैर सिंचित | खेती के लिये उपलब्ध बन्जर (गौचर और चारागाहों सहित) | खेती के लिये अनुपलब्ध | Remarks including any place of religious, historical or archaeological interest | |
| Approach to village | Nearest town and distance (in kms) | Power supply | Staple food | Forest | Irrigated by source | Unirrigated | Culturable waste (including gauchar and groves) | Area not available for cultivation | | Name of Village |
| 11 | 12 | 13 | 14 | 15 | 16 | 17 | 18 | 19 | 20 | 2 |
| KR | Ashoknagar (40) | .. | Wheat, Jowar | 6.00 | .. | 233.00 | 39.00 | 10.00 | .. | Chopana |
| KR | Sironj (36) | .. | Wheat, Jowar | 35.00 | .. | 214.00 | 114.00 | 16.00 | .. | Chitawar |
| KR | Sironj (35) | .. | Wheat, Jowar | .. | 1.00 | 1,004.00 | 167.00 | 43.00 | .. | Khiriya Dangi |
| KR | Sironj (38) | .. | Wheat, Jowar | .. | 1.00 | 245.00 | 101.00 | 13.00 | .. | Rajan Khedi |
| KR | Sironj (40) | .. | Wheat, Jowar | .. | .. | 210.00 | 127.00 | 19.00 | .. | Tighra Chanch |
| KR | Guna (47) | .. | Wheat, Jowar | 9.00 | .. | 472.00 | 182.00 | 47.00 | .. | Kundauli |
| KR | Guna (47) | .. | Wheat, Jowar | .. | .. | 642.00 | 153.00 | 67.00 | .. | Govindpur |
| KR | Guna (47) | .. | Wheat, Jowar | .. | .. | 227.00 | 67.00 | 33.00 | .. | Taharpur |
| KR | Guna (47) | .. | Wheat, Jowar | .. | 1.00 | 210.00 | 65.00 | 18.00 | .. | Raipur |
| PR | Guna (47) | .. | Wheat, Jowar | .. | 1.00 | 210.00 | 35.00 | 28.00 | .. | Gehun Kheda |
| KR | Guna (46) | .. | Wheat, Jowar | 1.00 | 2.00 | 376.00 | 90.00 | 68.00 | T(1) | Patleshwar |
| KR | Guna (45) | .. | Wheat, Jowar | .. | 1.00 | 755.00 | 142.00 | 53.00 | .. | Mudra Mata |
| FP | Guna (45) | .. | Wheat, Jowar | 1.00 | 1.00 | 465.00 | 98.00 | 37.00 | .. | Hinotiya |
| FP | Guna (42) | .. | Wheat, Jowar | .. | .. | 228.00 | 174.00 | 13.00 | .. | Khairai |
| FP | Guna (43) | .. | Wheat, Jowar | .. | .. | 227.00 | 50.00 | 16.00 | .. | Jaswantpur |
| Fp | Guna (44) | ... | Wheat, Jowar | 21.00 | .. | 378.00 | 94.00 | 31.00 | T(4) | Paharua |
| FP | Guna (45) | .. | Wheat, Jowar | .. | .. | 401.00 | 92.00 | 19.00 | .. | Rusalli Khurd |
| FP | Guna (46) | .. | Wheat, Jowar | 8.00 | 3.00 | 549.00 | 117.00 | 46.00 | T(1) | Hadipur |
| KR | Guna (40) | .. | Wheat, Jowar | .. | 1.00 | 425.00 | 151.00 | 26.00 | .. | Bindrawan |
| KR | Guna (41) | .. | Wheat, Jowar | .. | 2.00 | 339.00 | 63.00 | 14.00 | .. | Bakan |

| स्थानीय कोड नम्बर | ग्राम का नाम | ग्राम का कुल क्षेत्रफल (हेक्टेयर में) | कुल जनसंख्या एवं परिवारों की संख्या | उपलब्ध जन-सुविधाएं (यदि ग्राम में सुविधाएं उपलब्ध नहीं है तो कालम में (–) डैश लगाया गया है और उसके बाद ही कोष्ठक में ग्राम से जितनी दूरी पर सुविधाएं उपलब्ध है मोटे तौर पर वह दूरी इस प्रकार दर्ज की गई है –5 कि.मी.,5–10 कि. मी. तक या 10 + कि.मी.)<br>Amenities available (if not available within the village, a dash (—) is shown in the column and next to it in brackets, the distance in broad ranges viz–5 kms, 5-10 kms and 10 + kms of the nearest place where the facility is available is given) | | | | | | |
|---|---|---|---|---|---|---|---|---|---|
| Location code number | Name of Village | Total area of the village (in hectares) | Total population and number of households | शैक्षणिक<br>Educational | चिकित्सा<br>Medical | पीने का पानी<br>Drinking water (Potable) | डाक और तार<br>Post and Telegraph | बाजार/हाट का दिन/के दिन यदि कोई हो<br>Day or days of the market/ hat if any | संचार व्यवस्था (बस स्टाप रेलवे स्टेशन,जल-मार्ग)<br>Communications(Bus-stop, railway station water way) |
| 1 | 2 | 3 | 4 | 5 | 6 | 7 | 8 | 9 | 10 |
| 221 | रामपुर | 1,163.00 | 1,308(194) | P(1),M(1) | –(5–10) | W | –(5–10) | –(5–10) | BS |
| 222 | इमलिया | 442.00 | 353(56) | –(–5) | –(–5) | W | –(–5) | –(–5) | –(–5) |
| 223 | उरझनयाई | 178.00 | 245(38) | –(–5) | –(–5) | W | –(–5) | –(–5) | –(–5) |
| 224 | चिरोला | 341.00 | 190(32) | –(–5) | –(–5) | W | –(–5) | –(–5) | –(–5) |
| 225 | चोखेट | 296.00 | 303(38) | –(–5) | –(–5) | W | –(–5) | –(–5) | –(–5) |
| 226 | मोहरी खुर्द | 456.00 | 396(68) | –(–5) | –(–5) | W | –(–5) | –(–5) | –(–5) |
| 227 | रिजोदा | 786.00 | 969(160) | P(1) | –(–5) | W | –(–5) | –(–5) | –(–5) |
| 228 | सुनगयाई | 499.00 | 474(70) | P(1) | –(–5) | W | –(–5) | –(–5) | –(–5) |
| 229 | शाहबाजपुर | 345.00 | 182(31) | –(–5) | –(–5) | W | –(–5) | –(–5) | BS |
| 230 | आरोन | 2,001.00 | 9,408(1,601) | P(1)M(1), PUC(1) | H(1) | W | PTO, Phone | Wednesday | BS |
| 231 | अमोदा | 499.00 | 352(62) | –(–5) | –(–5) | W | –(–5) | –(–5) | –(–5) |
| 232 | अरस खेड़ा | 137.00 | 134(23) | –(–5) | –(–5) | W | –(–5) | –(–5) | –(–5) |
| 233 | रामगिर खुर्द | 445.00 | 85(14) | –(–5) | –(–5) | W | –(–5) | –(–5) | –(–5) |
| 234 | बनवीर खेड़ी | 477.00 | 653(114) | P(1) | –(–5) | W | –(–5) | –(–5) | –(–5) |
| 235 | पिपरोदा कलां | 535.00 | 509(78) | P(1) | –(–5) | W | –(–5) | –(–5) | BS |
| 236 | बुढ़ैना | 238.00 | 167(27) | –(–5) | –(–5) | W | –(–5) | –(–5) | BS |
| 237 | बमूनिया | 727.00 | 465(82) | P(1) | –(–5) | W | –(–5) | –(–5) | –(–5) |
| 238 | गुरैया | 373.00 | 96(18) | –(–5) | –(–5) | W | –(–5) | –(–5) | BS |
| 239 | झाझोन | 985.00 | 919(140) | P(1) | –(5–10) | W | –(5–10) | –(5–10) | –(5–10) |
| 240 | रामगिर कलां | 479.00 | 529(79) | P(1) | –(5–10) | W | –(5–10), | –(5–10) | –(5–10) |

## Amenities and Land use

## Raghogarh Tahsil

| ग्राम तक पहुंचने का मार्ग | निकटतम नगर एवं उसकी दूरी (कि.मी.) में | बिजली की सुविधा | मुख्य खाद्यान्न | भूमि उपयोग (अर्थात भूमि उपयोग की विभिन्न किस्मों के क्षेत्र हेक्टेयर में निकटतम दशमलव के दो स्थान तक) Land use(i.e. area under different types of Land use in hectares rounded upto 2 decimal places) | | | | | टिप्पणी धार्मिक ऐतिहासिक अथवा पुरातत्व महत्व के स्थलों सहित | ग्राम का नाम |
|---|---|---|---|---|---|---|---|---|---|---|
| | | | | वन | साधनों से सिंचित | गैर सिंचित | खेती के लिये उपलब्ध बन्जर (गौचर और चारागाही सहित) | खेती के लिये अनुपलब्ध | Remarks including any place of religious, historical or archaeological interest | |
| Approach to village | Nearest town and distance (in kms) | Power supply | Staple food | Forest | Irrigated by source | Unirrigated | Culturable waste (including gauchar and groves) | Area not available for cultivation | | Name of Village |
| 11 | 12 | 13 | 14 | 15 | 16 | 17 | 18 | 19 | 20 | 2 |
| PR | Guna (42) .. | | Wheat, Jowar | .. | 10.00 | 1,044.00 | 60.00 | 49.00 | .. | Rampur |
| KR | Guna (24) .. | | Wheat, Jowar | .. | .. | 297.00 | 125.00 | 20.00 | .. | Imaliya |
| PR | Raghogarh (23) .. | | Wheat, Jowar | 15.00 | .. | 103.00 | 30.00 | 30.00 | .. | Urjhanayai |
| KR | Raghogarh (23) .. | | Wheat, Jowar | .. | .. | 243.00 | 59.00 | 39.00 | .. | Chirola |
| KR | Raghogarh (24) .. | | Wheat, Jowar | .. | .. | 226.00 | 34.00 | 36.00 | .. | Chaukhet |
| KR | Raghogarh (24) .. | | Wheat, Jowar | .. | .. | 291.00 | 82.00 | 83.00 | .. | Mohari Khurd |
| KR | Raghogarh (24) .. | | Wheat, Jowar | .. | .. | 594.00 | 170.00 | 22.00 | .. | Rijoda |
| KR | Raghogarh (24) .. | | Wheat, Jowar | 16.00 | .. | 327.00 | 127.00 | 29.00 | . | Sunagyai |
| PR | Raghogarh (23) .. | | Wheat, Jowar | 24.00 | .. | 245.00 | 50 00 | 26.00 | .. | Shahwajpur |
| PR | Raghogarh (6) EA | | Wheat, Jowar | 17.00 | 28 00 | 1400 00 | 377.00 | 179.00 | .. | Aron |
| KR | Guna (30) .. | | Wheat, Jowar | .. | .. | 326.00 | 167.00 | 6.00 | .. | Amoda |
| KR | Guna (31) .. | | Wheat, Jowar | .. | .. | 68.00 | 60.00 | 9.00 | .. | Aras Kheda |
| KR | Guna (31) .. | | Wheat, Jowar | .. | .. | 366.00 | 62.00 | 17.00 | .. | Ramgir Khurd |
| KR | Guna (28) .. | | Wheat, Jowar | .. | 1.00R | 281.00 | 141.00 | 54.00 | .. | Banvir Khedi |
| KR | Guna (27) .. | | Wheat, Jowar | 10.00 | .. | 336.00 | 169.00 | 20.00 | .. | Piproda Kalan |
| KR | Guna (29) .. | | Jowar Wheat | .. | .. | 173.00 | 49.00 | 16.00 | .. | Budhraina |
| KR | Guna (29) .. | | Wheat, Jowar | .. | .. | 554.00 | 150.00 | 23.00 | .. | Bamooriya |
| PR | Guna (30) .. | | Wheat, Jowar | .. | 2.00 | 193.00 | 126.00 | 52.00 | .. | Guraiya |
| KR | Guna (38) .. | | Wheat, Jowar | .. | 1.00 | 532.00 | 191.00 | 261.00 | .. | Jhajhon |
| KR | Guna (32) .. | | Wheat, Jowar | 53.00 | .. | 299.00 | 105.00 | 22.00 | T(1) | Ramgir Kalan |

| स्थानीय कोड नम्बर | ग्राम का नाम | ग्राम का कुल क्षेत्रफल (हेक्टेयर में) | कुल जनसंख्या एवं परिवारों की संख्या | उपलब्ध जन-सुविधाएं (यदि ग्राम में सुविधाएं उपलब्ध नहीं है तो कालम में (-) डैश लगाया गया है और उसके बाद ही कोष्ठक में ग्राम से जितनी दूरी पर सुविधाएं उपलब्ध हैं मोटे तौर पर वह दूरी इस प्रकार दर्ज की गई है -5 कि.मी.,5-10 कि. मी. तक या 10 + कि.मी.)<br>Amenities available (if not available within the village, a dash (—) is shown in the column and next to it in brackets, the distance in broad ranges viz-5 kms, 5-10 kms and 10+kms of the nearest place where the facility is available is given). | | | | | |
|---|---|---|---|---|---|---|---|---|---|
| Location code number | Name of Village | Total area of the village (in hectares) | Total population and number of households | शैक्षणिक<br>Educational | चिकित्सा<br>Medical | पीने का पानी<br>Drinking water (Potable) | डाक और तार<br>Post and Telegraph | बाजार/हाट का दिन/कि दिन यदि कोई हो<br>Day or days of the market/ hat if any | संचार व्यवस्था (बस स्टाप रेलवे स्टेशन,जल-मार्ग)<br>Communications(Bus-stop, railway station water way) |
| 1 | 2 | 3 | 4 | 5 | 6 | 7 | 8 | 9 | 10 |
| 241 | पिपरोदा मैना | 253.00 | 895(68) | P(1) | -(5-10) | W | -(5-10) | -(5-10) | -(5-10) |
| 242 | महुआ खेड़ा खुर्द | 206.00 | 113(14) | -(-5) | -(5-10) | W | -(5-10) | -(5-10) | -(5-10) |
| 243 | बांस खेड़ी | 186.00 | 285(41) | -(-5) | -(5-10) | W | -(5-10) | -(5-10) | -(5-10) |
| 244 | जुगहा | 78 00 | .. | .. | बीरान | .. | .. | .. | .. |
| 245 | कुम्हरयाई | 188.00 | 219(42) | -(-5) | -(5-10) | W | -(5-10) | -(5-10) | -(5-10) |
| 246 | कुसमाद | 844.00 | 815(124) | P(1) | -(10+) | W | -(10+) | -(10+) | -(10+) |
| 247 | खजूरी | 413.00 | 196(35) | -(10+) | -(10+) | W | -(10+) | -(10+) | -(10+) |
| 248 | गोड़ियर | 759.00 | 352(49) | -(-5) | -(10+) | W | -(10+) | -(10+) | -(10+) |
| 249 | थापना | 287.00 | 57(8) | -(5-10) | -(10+) | W | -(10+) | -(10+) | -(10+) |
| 250 | पाडरु | 186 00 | .. | .. | बीरान | .. | .. | .. | .. |
| 251 | आम्बेह | 358.00 | 59(3) | -(-5) | -(10+) | W | -(10+) | -(10+) | -(10+) |
| 252 | मरोठिया | 85.00 | 67(13) | -(5-10) | -(10+) | W | -(10+) | -(10+) | -(10+) |
| 253 | बरखेड़ी | 483.00 | 200(30) | -(5-10) | -(10+) | W | -(10+) | -(10+) | -(10+) |
| 254 | मावन भादो | 854.00 | 214(28) | -(-5) | -(10+) | W | -(10+) | -(10+) | -(10+) |
| 255 | करोदिया | 63.00 | 46(5) | -(-5) | -(10+) | W | -(10+) | -(10+) | -(10+) |
| 256 | गऊमुख | 740.00 | 190(34) | P(1) | -(10+) | W | -(10+) | -(10+) | -(10+) |
| 257 | चौपड़ा | 946.00 | 205(21) | -(-5) | -(10+) | W | -(10+) | -(10+) | -(10+) |
| 258 | धकरुआ | 187.00 | 305(36) | P(1) | -(5-10) | W | -(10+) | -(10+) | -(10+) |
| 259 | सोमपुर | 164.00 | 143(16) | -(-5) | -(5-10) | W | -(5-10) | -(5-10) | BS |
| 260 | बरखुआ | 536.00 | 50(5) | -(-5) | -(10+) | W | -(10+) | -(10+) | BS |

## Amenities and Land use

## Raghogarh Tahsil

| ग्राम तक पहुचने का मार्ग | निकटतम नगर एवं उसकी दूरी (कि.मी.) में | बिजली की सुविधा | मुख्य खाद्यान्न | भूमि उपयोग (अर्थात भूमि उपयोग की विभिन्न किस्मों के क्षेत्र हेक्टेयर में निकटतम दशमलव के दो स्थान तक) Land use (i.e. area under different types of Land use in hectares rounded upto 2 decimal places) | | | | | टिप्पणी धार्मिक ऐतिहासिक अथवा पुरातत्व महत्व के स्थलों सहित | ग्राम का नाम |
|---|---|---|---|---|---|---|---|---|---|---|
| | | | | वन | साधनों से सिंचित | गैर सिंचित | खेती के लिये उपलब्ध बन्जर (गौचर और चारागाहों सहित) | खेती के लिये अनुपलब्ध | | |
| Approach to village | Nearest town and distance (in kms) | Power supply | Staple food | Forest | Irrigated by source | Unirrigated | Culturable waste (including gauchar and groves) | Area not available for cultivation | Remarks including any place of religious, historical or archaeological interest | Name of Village |
| 11 | 12 | 13 | 14 | 15 | 16 | 17 | 18 | 19 | 20 | 2 |
| KR | Guna (33) | .. | Wheat, Jowar | .. | .. | 194.00 | 48.00 | 11.00 | .. | Piproda Maina |
| KR | Guna (32) | .. | Wheat, Jowar | 43.00 | . | 111.00 | 41.00 | 11.00 | .. | Mahua Kheda Khurd |
| KR | Guna (33) | .. | Wheat Jowar | .. | .. | 107.00 | 66.00 | 13.00 | .. | Bans Khedi |
| .. | .. | .. | .. | .. | .. | Uninhabited | .. | .. | .. | Jùgaha |
| KR | Guna (34) | .. | Wheat, Jowar | .. | .. | 120.00 | 59.00 | 9.00 | .. | Kumharyai |
| KR | Guna (40) | .. | Wheat, Jowar | .. | .. | 556.00 | 147.00 | 141.00 | .. | Kusmad |
| FP | Raghogarh (12) | .. | Wheat, Jowar | 98.00 | .. | 122.00 | 73.00 | 120.00 | .. | Khajuri |
| FP | Raghogarh (14) | .. | Wheat, Jowar | 13.00 | .. | 174.00 | 115.00 | 457.00 | .. | Godiya |
| 1 P | Raghogarh (16) | . | Wheat, Jowar | .. | .. | 21.00 | 48 00 | 218.00 | .. | Thapna |
| .. | .. | .. | .. | .. | .. | Uninhabited | .. | .. | .. | Padru |
| FP | Raghogarh (16) | .. | Wheat, Jowar | .. | .. | 19.00 | 64.00 | 275.00 | .. | Ambeh |
| FP | Raghogarh (17) | .. | Wheat, Jowar | .. | .. | 16.00 | 6.00 | 63.00 | .. | Marothiya |
| FP | Raghogarh (16) | .. | Wheat, Jowar | 10.00 | .. | 96.00 | 114.00 | 263.00 | .. | Barkhedi |
| FP | Raghogarh (12) | .. | Wheat, Jowar | 84.00 | .. | 46.00 | 6.00 | 718.00 | .. | Sawan Bhadon |
| FP | Raghogarh (14) | .. | Wheat, Jowar | 9 00 | .. | 26.00 | 13.00 | 15.00 | . | Karodiya |
| FP | Raghogarh (14) | .. | Wheat, Jowar | 64.00 | .. | 78.00 | 95.00 | 503.00 | .. | Gaumukh |
| FP | Raghogarh (12) | .. | Wheat, Jowar | 65.00 | .. | 90.00 | 152.00 | 639.00 | .. | Chaupada |
| FP | Raghogarh (20) | .. | Wheat, Jowar | 11.00 | .. | 110.00 | 31.00 | 35.00 | .. | Kakarua |
| PR | Raghogarh (10) | .. | Wheat, Jowar | 26.00 | .. | 34.00 | 47.00 | 57.00 | .. | Sompur |
| KR | Raghogarh (12) | .. | Wheat, Jowar | 132.00 | .. | 49.00 | 86·00 | 269.00 | .. | Barkhua |

| स्थानीय कोड नम्बर | ग्राम का नाम | ग्राम का कुल क्षेत्रफल (हैक्टेयर में) | कुल जनसंख्या एवं परिवारों की संख्या | उपलब्ध जन-सुविधाएं (यदि ग्राम में सुविधाएं उपलब्ध नहीं है तो कालम में (–) डैश लगाया गया है और उसके बाद ही कोष्ठक में ग्राम से जितनी दूरी पर सुविधाएं उपलब्ध हैं मोटे तौर पर वह दूरी इस प्रकार दर्ज की गई है –5 कि.मी.,5–10 कि. मी. तक या 10 + कि.मी.)<br>Amenities available (if not available within the village, a dash (—) is shown in the column and next to it in brackets, the distance in broad ranges viz–5 kms, 5-10 kms and 10 + kms of the nearest place where the facility is available is given) | | | | | |
|---|---|---|---|---|---|---|---|---|---|
| Location code number | Name of Village | Total area of the village (in hectares) | Total population and number of households | शैक्षणिक<br>Educational | चिकित्सा<br>Medical | पीने का पानी<br>Drinking water (Potable) | डाक और तार<br>Post and Telegraph | बाजार/हाट का दिन/के दिन यदि कोई हो<br>Day or days of the market/ hat if any | संचार व्यवस्था (बस स्टाप रेलवे स्टेशन,जल-मार्ग)<br>Communications(Bus-stop, railway station water way) |
| 1 | 2 | 3 | 4 | 5 | 6 | 7 | 8 | 9 | 10 |
| 261 | भैसायला | 1,779.00 | 108(16) | –(–5) | –(5–10) | W | (5–10) | –(5–10) | –(5–10) |
| 262 | पुरा | 217.00 | 106(15) | –(–5) | –(5–10) | W | –(–5) | –(5–10) | –(5–10) |
| 263 | पटरयाई | 140.00 | 189(26) | –(–5) | –(5–10) | W | –(–5) | –(5–10) | –(5–10) |
| 264 | सुल्तानपुर | 55.00 | 44(4) | –(–5) | –(–5) | W | –(–5) | –(–5) | –(–5) |
| 265 | कोलुआ | 268.00 | 67(8) | –(–5) | –(10+) | W | –(10+) | –(10+) | –(10+) |
| 266 | अमरपुरा आबाद | 153.00 | 58(9) | –(–5) | –(5–10) | W | –(–5) | –(5–10) | –(5–10) |
| 267 | अमरपुरा बीरान | 789.00 | .. | .. | वीरान | .. | .. | .. | .. |
| 268 | धमोपुर | 270.00 | 95(14) | –(–5) | –(5–10) | W | –(5–10) | –(5–10) | –(5–10) |
| 269 | ककरयाई | 183.00 | 126(19) | –(–5) | –(5–10) | W | –(5–10) | –(5–10) | (5–10) |
| 270 | बिशन खेड़ा | 635.00 | 211(32) | –(–5) | –(5–10) | W | –(5–10) | –(5–10) | (5–10) |
| 271 | धेड़ली | 625.00 | 106(18) | –(–5) | –(10+) | W | –(10+) | –(10+) | (10+) |
| 272 | इस्माईलपुर | 261.00 | .. | .. | वीरान | .. | .. | .. | .. |
| 273 | सेसरा | 184.00 | 250(33) | –(–5) | –(5–10) | W | –(5–10) | –(5–10) | –(5–10) |
| 274 | मार महेला | 295.00 | 311(51) | P(1) | –(5–10) | W | –(5–10) | –(5–10) | –(5–10) |
| 275 | सावन खेड़ी | 175.00 | 410(65) | –(–5) | –(–5) | W | –(–5) | –(10+) | –(5–10) |
| 276 | चैनपुरा | 246.00 | 259(44) | –(–5) | –(–5) | W | –(–5) | –(10+) | –(5–10) |
| 277 | पीला घाटा | 188.00 | 308(44) | P(1) | –(10+) | W,R | –(10+) | –(10+) | –(–5) |
| 278 | फेकरा | 367.00 | 300(46) | –(–5) | –(10+) | W,R | –(10+) | –(10+) | –(–5) |
| 279 | रघुपुर | 152.00 | 22(6) | –(–5) | –(–5) | W | –(–5) | –(10+) | –(5–10) |
| 280 | बसन्तपुरा | 157.00 | 131(18) | –(–5) | –(–5) | W | –(–5) | –(10+) | –(5–10) |

## Amenities and Land use

## Raghogarh Tahsil

| ग्राम तक पहुचने का मार्ग | निकटतम नगर एवं उसकी दूरी (कि.मी.) में | बिजली की सुविधा | मुख्य खाद्यान्न | भूमि उपयोग (अर्थात भूमि उपयोग की विभिन्न किस्मों के क्षेत्र हेक्टेयर में निकटतम दशमलव के दो स्थान तक) Land use (i.e. area under different types of Land use in hectares rounded upto 2 decimal places) | | | | | टिप्पणी धार्मिक ऐतिहासिक अथवा पुरातत्व महत्व के स्थलों सहित | ग्राम का नाम |
|---|---|---|---|---|---|---|---|---|---|---|
| | | | | वन | साधनों से सिंचित | गैर सिंचित | खेती के लिये उपलब्ध बन्जर (गौचर और चारागाहो सहित) | खेती के लिये अनुपलब्ध | | |
| Approach to village | Nearest town and distance (in kms) | Power supply | Staple food | Forest | Irrigated by source | Unirrigated | Culturable waste (including gauchar and groves) | Area not available for cultivation | Remarks including any place of religious, historical or archaeological interest | Name of Village |
| 11 | 12 | 13 | 14 | 15 | 16 | 17 | 18 | 19 | 20 | 2 |
| FP | Raghogarh (20) | .. | Wheat, Jowar | 114.00 | .. | 46.00 | 614.00 | 1,005.00 | .. | Bhaisayala |
| FP | Raghogarh (18) | .. | Wheat, Jowar | .. | .. | 76.00 | 137.00 | 4.00 | .. | Pura |
| FP | Raghogarh (16) | .. | Wheat, Jowar | .. | .. | 109.00 | 20.00 | 11.00 | .. | Padaryai |
| FP | Raghogarh (16) | .. | Wheat, Jowar | .. | .. | 43.00 | 6.00 | 6.00 | .. | Sultanpur |
| FP | Raghogarh (14) | .. | Wheat, Jowar | 34.00 | .. | 53.00 | 49.00 | 132.00 | .. | Kolua |
| FP | Raghogarh (14) | .. | Wheat, Jowar | .. | .. | 101.00 | 49.00 | 3.00 | .. | Amarpura Abad |
| .. | .. | .. | .. | .. | .. | Uninhabited | .. | .. | .. | Amarpura Viran |
| FP | Raghogarh (20) | .. | Wheat, Jowar | 92.00 | .. | 118.00 | 56.00 | 4.00 | .. | Sheopur |
| FP | Raghogarh (20) | .. | Wheat, Jowar | 5.00 | .. | 152.00 | 22.00 | 4.00 | .. | Kakaryai |
| FP | Raghogarh (12) | .. | Wheat, Jowar | 168.00 | .. | 92.00 | 371.00 | 4.00 | .. | Bishan Kheda |
| FP | Raghogarh (12) | .. | Wheat, Jowar | 316.00 | .. | 59 00 | 241.00 | 9.00 | .. | Khedli |
| .. | .. | .. | .. | .. | .. | Uninhabited | .. | .. | .. | Ismailpur |
| FP | Raghogarh (10) | .. | Wheat, Jowar | .. | 5.00W | 139.00 | 35.00 | 5.00 | .. | Semra |
| FP | Raghogarh (10) | .. | Wheat, Jowar | .. | 18.00 | 228.00 | 36.00 | 13.00 | .. | Sar Sahela |
| FP | Raghogarh (12) | .. | Wheat, Jowar | .. | 18.00 | 139.00 | 9.00 | 9.00 | .. | Sawat Khedi |
| FP | Raghogarh (13) | .. | Wheat, Jowar | 56.00 | .. | 71.00 | 86.00 | 33.00 | .. | Chainpura |
| FP | Raghogarh (16) | .. | Wheat, Jowar | .. | .. | 96.00 | 26.00 | 66.00 | .. | Pilaghata |
| FP | Raghogarh (18) | .. | Wheat, Jowar | 91.00 | 4.00 | 186.00 | 61.00 | 25 00 | .. | Fekara |
| FP | Raghogarh (19) | .. | Wheat, Jowar | 95.00 | .. | 15.00 | .. | 42.00 | .. | Raghupur |
| FP | Raghogarh (19) | .. | Wheat, Jowar | 1.00 | 12.00 | 83.00 | 29.00 | 32.00 | .. | Basantpura |

| स्थानीय कोड संख्या | ग्राम का नाम | ग्राम का कुल क्षेत्रफल (हेक्टेयर में) | कुल जनसंख्या एवं परिवारों की संख्या | उपलब्ध जन-सुविधाएं (यदि ग्राम में सुविधाएं उपलब्ध नहीं है तो कालम में (–) डैश लगाया गया है और उसके बाद ही कोष्ठक में ग्राम से जितनी दूरी पर सुविधाएं उपलब्ध हैं मोटे तौर पर वह दूरी इस प्रकार दर्ज की गई है –5 कि.मी.,5–10 कि. मी. तक या 10 + कि.मी.)<br>Amenities available (if not available within the village, a dash (—) is shown in the column and next to it in brackets, the distance in broad ranges viz–5 kms, 5-10 kms and 10 + kms of the nearest place where the facility is available is given) | | | | | |
|---|---|---|---|---|---|---|---|---|---|
| | | | | शैक्षणिक | चिकित्सा | पीने का पानी | डाक और तार | बाजार/हाट का दिन/के दिन यदि कोई हो | संचार व्यवस्था (बस स्टाप रेलवे स्टेशन, जल-मार्ग) |
| Location code number | Name of Village | Total area of the village (in hectares) | Total population and number of households | Educational | Medical | Drinking water (Potable) | Post and Telegraph | Day or days of the market/ hat if any | Communications(Bus-stop, railway station water way) |
| 1 | 2 | 3 | 4 | 5 | 6 | 7 | 8 | 9 | 10 |
| 281 | पीपल खोड़ी | 399.00 | 106(14) | –(–5) | –(5–10) | W | –(5–10) | –(10+) | –(5–10) |
| 282 | बरैया खेड़ा | 435.00 | 252(31) | –(–5) | –(5–10) | W | –(5–10) | –(10+) | –(5 10) |
| 283 | रामनगर | 1,266.00 | 1,516(243) | P(1) | PHC(1) | W | PO | –(10+) | –(5–10) |
| 284 | मीरपुर | 157.00 | 146(17) | –(–5) | –(–5) | W | –(–5) | –(5–10) | –(10+) |
| 285 | मांवरी नाथ | 968.00 | 200(22) | –(–5) | –(–5) | W | –(5) | –(10+) | –(10+) |
| 286 | ठिकरिया खेड़ा | 478.00 | 111(10) | –(–5) | –(–5) | R | –(–5) | –(10+) | –(10+) |
| 287 | नागनपुर | 306.00 | 77(5) | –(–5) | –(–5) | TK | –(–5) | –(10+) | –(10+) |
| 288 | इस्लामनगर | 47.00 | .. | .. | वीरान | .. | .. | .. | .. |
| 289 | दिलावरपुर | 131.00 | .. | .. | वीरान | .. | .. | .. | .. |
| 290 | किशनगंज उर्फ मोतीपुरा | 243.00 | 242(34) | P(1) | –(5–) | R | –(–5) | –(10+) | –(10+) |
| 291 | माकोन्या | 206.00 | 158(29) | –(–5) | –(–5) | HP | –(10+) | –(10+) | –(10+) |
| 292 | नारायणपुर | 176.00 | 92(16) | –(–5) | –(–5) | HP | –(–5) | –(10+) | –(10+) |
| 293 | शोरामपुरा | 184.00 | 292(32) | –(–5) | –(–5) | W | –(–5) | –(5-10) | –(5–10) |
| 294 | जयरामपुरा | 89.00 | 74(11) | –(–5) | –(–5) | W | –(–5) | –(10+) | –(10+) |
| 295 | मीना खेड़ी | 185.00 | 190(32) | –(5–) | –(–5) | W | –(–5) | –(5–10) | –(5–10) |
| 296 | याकूबपुरा | 67.00 | ... | ... | वीरान | ... | ... | ... | ... |
| 297 | गुजर खेड़ी | 181.00 | 41(8) | –(–5) | –(–5) | HP | –(–5) | –(10+) | –(5–10) |
| 298 | नीम खेड़ी | 208.00 | 75(12) | –(–5) | –(–5) | HP | –(–5) | –(10+) | –(10+) |
| 299 | सुन्दर खेड़ी | 297.00 | 468(76) | P(1) | –(–5) | W | –(–5) | –(10+) | –(10+) |
| 300 | गोविन्दपुर | 107.00 | 520(97) | P(1) | PHC(1) | W | –(–5) | –(10+) | –(10+) |

| ग्राम तक पहुंचने का मार्ग | निकटतम नगर एवं उसकी दूरी (कि.मी.) में | बिजली की सुविधा | मुख्य खाद्यान्न | भूमि उपयोग (अर्थात भूमि उपयोग की विभिन्न किस्मों के क्षेत्र हेक्टेयर में निकटतम दशमलव के दो स्थान तक) Land use(i.e. area under different types of Land use in hectares rounded upto 2 decimal places) | | | | | टिप्पणी धार्मिक ऐतिहासिक अथवा पुरातत्व महत्व के स्थलों सहित | ग्राम का नाम |
|---|---|---|---|---|---|---|---|---|---|---|
| | | | | वन | साधनों से सिंचित | गैर सिंचित | खेती के लिये उपलब्ध बन्जर (गौचर और चारागाहो सहित) | खेती के लिये अनुपलब्ध | | |
| Approach to village | Nearest town and distance (in kms) | Power supply | Staple food | Forest | Irrigated by source | Unirrigated | Culturable waste (including gauchar and groves) | Area not available for cultivation | Remarks including any place of religious, historical or archaeological interest | Name of Village |
| 11 | 12 | 13 | 14 | 15 | 16 | 17 | 18 | 19 | 20 | 2 |
| FP | Raghogarh (20) | .. | Wheat, Jowar | 120.00 | 4.00 | 74.00 | 66.00 | 135.00 | .. | Pipal Khedi |
| FP | Raghogarh (20) | .. | Wheat, Jowar | 34.00 | 5.00W | 62.00 | 28.00 | 306.00 | .. | Baraiya Kheda |
| FP | Raghogarh (13) | EA | Wheat, Jowar | 173.00 | 47.00 | 628.00 | 172.00 | 246.00 | .. | Ramnagar |
| FP | Raghogarh (8) | .. | Wheat, Jowar | .. | ... | 122.00 | 26.00 | 9.00 | ... | Meerpur |
| FP | Raghogarh (14) | .. | Wheat, Jowar | 71.00 | 7.00W | 217.00 | 43.00 | 630.00 | .. | Sanvari Nath |
| FP | Raghogarh (15) | .. | Wheat, Jowar | 219.00 | .. | 53.00 | 69.00 | 137.00 | .. | Thikariya Kheda |
| FP | Raghogarh (15) | .. | Wheat, Jowar | 80.00 | .. | 59.00 | 83.00 | 84.00 | .. | Naganpur |
| .. | .. | .. | .. | .. | .. | Uninhabited | | .. | .. | Islamnagar |
| .. | .. | .. | .. | .. | .. | Uninhabited | | .. | .. | Dilawarpur |
| FP | Raghogarh (15) | ... | Wheat Jowar | 74.00 | 11.00 | 95.00 | 43.00 | 20.00 | . | Kishanganj alias Motipura |
| FP | Raghogarh (12) | ... | Wheat Jowar | 23.00 | .. | 84.00 | 76.00 | 23.00 | .. | Sakonya |
| FP | Raghogarh (12) | ... | Wheat Jowar | 1.00 | .. | 81.00 | 79.00 | 15.00 | .. | Narayanpur |
| FP | Raghogarh (10) | .. | Wheat Jowar | .. | 5.00 | 133.00 | 28.00 | 18.00 | .. | Shaurampura |
| FP | Raghogarh (12) | ... | Wheat, Jowar | .. | 3.00 | 74.00 | 11.00 | 1.00 | .. | Jairampura |
| FP | Raghogarh (10) | ... | Wheat, Jowar | .. | 8.00 | 149.00 | 19.00 | 9.00 | .. | Sita Khedi |
| .. | .. | ... | | .. | .. | Uninhabited | | .. | .. | Yakoobpura |
| PR | Raghogarh (12) | ... | Wheat, Jowar | 3.00 | 4.00 | 102.00 | 33.00 | 39.00 | ... | Gujar Khedi |
| FP | Raghogarh (14) | .. | Wheat, Jowar | .. | ... | 158.00 | 11.00 | 39.00 | .. | Nim Khedi |
| KR | Raghogarh (13) | .. | Wheat, Jowar | .. | 7.00 | 234.00 | 26.00 | 30.01 | .. | Sundar khedi |
| PR | Raghogarh (12) | EA | Wheat, Jowar | 1.00 | 30.00 | 34.00 | 24.00 | 18.00 | N(1) | Govindpur |

| स्थानीय कोड नम्बर | ग्राम का नाम | ग्राम का कुल क्षेत्रफल (हेक्टेयर में) | कुल जनसंख्या एवं परिवारों की संख्या | उपलब्ध जन-सुविधाएं (यदि ग्राम मे सुविधाएं उपलब्ध नहीं है तो कालम में (-) डैश लगाया गया है और उसके बाद ही कोष्ठक में ग्राम से जितनी दूरी पर सुविधाएं उपलब्ध हैं मोटे तौर पर वह दूरी इस प्रकार दर्ज की गई है -5 कि.मी.,5-10 कि. मी. तक या 10+ कि.मी.)<br>Amenities available (if not available within the village, a dash (—) is shown in the column and next to it in brackets, the distance in broad ranges viz-5 kms, 5-10 kms and 10+kms of the nearest place where the facility is available is given). | | | | | | |
|---|---|---|---|---|---|---|---|---|---|
| Location code number | Name of Village | Total area of the village (in hectares) | Total population and number of households | शैक्षणिक Educational | चिकित्सा Medical | पीने का पानी Drinking water (Potable) | डाक और तार Post and Telegraph | बाजार/हाट का दिन/के दिन यदि कोई हो Day or days of the market/ hat if any | संचार व्यवस्था (बस स्टाप रेलवे स्टेशन,जल-मार्ग) Communications(Bus-stop, railway station water way) |
| 1 | 2 | 3 | 4 | 5 | 6 | 7 | 8 | 9 | 10 |
| 301 | पारकला | 479.00 | 708(123) | P(1) | -(-5) | W | -(-5) | -(10+) | -(10+) |
| 302 | मेरखेड़ी | 119.00 | 138(24) | -(-5) | -(-5) | W | -(-5) | -(10+) | -(10+) |
| 303 | बरखेड़ी | 145 00 | 252(42) | -(-5) | -(-5) | W | -(5-10) | -(10+) | -(10+) |
| 304 | प्रेमगढ़ | 178.00 | 242(42) | -(-5) | -(-5) | W | -(-5) | -(10+) | -(10+) |
| 305 | मोहम्मदपुर | 176.00 | 70(11) | -(-5) | -(-5) | W | -(-5) | -(10+) | -(10+) |
| 306 | महामा | 109.00 | 157(19) | -(-5) | -(-5) | W | -(-5) | -(10+) | -(10+) |
| 307 | राजपुरा | 239.00 | 246(42) | -(-5) | -(5-10) | W | -(-5) | -(10+) | -(10+) |
| 308 | सूजापुरा | 329.00 | 233(47) | P(1) | -(-5) | W | -(-5) | -(10+) | -(-5) |
| 309 | दीतलवाड़ा | 571.00 | 746(129) | P(1) | -(-5) | W | -(-5) | -(-5) | -(-5) |
| 310 | डोवा | 523.00 | 466(65) | P(1) | -(-5) | HP | -(-5) | -(-5) | -(-5) |
| 311 | फाजलपुर | 218.00 | 219(33) | -(-5) | -(-5) | W | -(-5) | -(-5) | -(-5) |
| 312 | पीपल्या | 138.00 | 378(54) | -(-5) | -(5-10) | W | -(-5) | -(-5) | -(-5) |
| 313 | गावरी | 727.00 | 1,088(203) | P(1), M(1) | -(-5) | W | PO | -(10+) | BS |
| 314 | रामपुरा | 274.00 | 113(19) | -(-5) | -(-5) | HP | -(-5) | -(10+) | -(-5) |
| 315 | हरीपुर | 186.00 | 44(8) | -(-5) | -(5-10) | R | -(-5) | -(10+) | -(-5) |
| 316 | सागर | 412.00 | 400(67) | P(1) | -(-5) | W | -(-5) | -(10+) | -(-5) |
| 317 | बहादुरगढ़ | 198.00 | 196(41) | -(-5) | -(-5) | HP | -(-5) | -(-5) | -(-5) |
| 318 | बरसत | 1,651.00 | 1,855(327) | P(1), M(1) | D(1) | W | PO | Sunday | BS |
| 319 | चौड़ा खेड़ी | 241.00 | 377(66) | P(1) | -(-5) | W, HP | -(-5) | -(-5) | -(-5) |
| 320 | जैसलमेर | 199.00 | 117(20) | -(-5) | -(5-10) | W | -(5-10) | -(5-10) | -(5-10) |

## Amenities and Land use — Raghogarh Tahsil

| ग्राम तक पहुंचने का मार्ग | निकटतम नगर एवं उसकी दूरी (कि.मी.) में | बिजली की सुविधा | मुख्य खाद्यान्न | भूमि उपयोग (अर्थात भूमि उपयोग की विभिन्न किस्मों के क्षेत्र हेक्टेयर में निकटतम दशमलव के दो स्थान तक) Land use(i.e. area under different types of Land use in hectares rounded upto 2 decimal places) | | | | | टिप्पणी धार्मिक ऐतिहासिक अथवा पुरातत्व महत्व के स्थलों सहित | ग्राम का नाम |
|---|---|---|---|---|---|---|---|---|---|---|
| | | | | वन | साधनों से सिंचित | गैर सिंचित | खेती के लिये उपलब्ध बन्जर (गौचर और चारागाहों सहित) | खेती के लिये अनुपलब्ध | | |
| Approach to village | Nearest town and distance (in kms) | Power supply | Staple food | Forest | Irrigated by source | Unirrigated | Culturable waste (including gauchar and groves) | Area not available for cultivation | Remarks including any place of religious, historical or archaeological interest | Name of Village |
| 11 | 12 | 13 | 14 | 15 | 16 | 17 | 18 | 19 | 20 | 2 |
| FP | Raghogarh (11) | EA | Wheat, Jowar | .. | 39.00 | 356.00 | 72.00 | 12.00 | N(1) | Parkana |
| FP | Raghogarh (15) | EA | Wheat, Jowar | .. | 9·00 | 91.00 | 14.00 | 5.00 | .. | Merkhedi |
| PR | Raghogarh (14) | .. | Wheat, Jowar | .. | 3.00 | 110.00 | 21.00 | 11.00 | .. | Barkhedi |
| FP | Raghogarh (14) | EA | Wheat, Jowar | .. | 16.00 | 133.00 | 18.00 | 11.00 | ., | Premgarh |
| FP | Raghogarh (14) | .. | Wheat, Jowar | .. | .. | 127.00 | 26.00 | 23.00 | .. | Mohammadpur |
| PR | Raghogarh (15) | .. | Wheat, Jowar | .. | 3.00 | 81.00 | 17.00 | 8.00 | .. | Muhasa |
| FP | Raghoaarh (15) | .. | Wheat, Jowar | .. | 2.00 | 186.00 | 29.00 | 22.00 | .. | Rajpura |
| KR | Raghogarh (22) | .. | Wheat, Jowar | .. | 1.00 | 178.00 | 100.00 | 50.00 | .. | Sujapura |
| FP | Raghogarh (22) | EA | Wheat, Jowar | .. | 29.00 | 312.00 | 171.00 | 59.00 | .. | Ditalwada |
| FP | Raghogarh (22) | .. | Wheat, Jowar | .. | 7.00 | 327.00 | 160.00 | 29.00 | .. | Doba |
| FP | Raghogarh (24) | .. | Wheat, Jowar | .. | .. | 131.00 | 75.00 | 12.00 | .. | Fajalpur |
| FP | Raghogarh (23) | .. | Wheat, Jowar | .. | .. | 104.00 | 18.00 | 16.00 | .. | Piplya |
| PR | Raghogarh (20) | EA | Wheat, Jowar | .. | 13.00 | 538.00 | 130.00 | 46.00 | .. | Gawari |
| FP | Raghogarh (20) | .. | Wheat, Jowar | .. | 2.00 | 189.00 | 66.00 | 17.00 | .. | Rampura |
| FP | Raghogarh (22) | .. | Wheat, Jowar | .. | .. | 128.00 | 45.00 | 13.00 | .. | Haripur |
| FP | Raghogarh (22) | .. | Wheat, Jowar | .. | .. | 221.00 | 125.00 | 66.00 | .. | Sagar |
| FP | Raghogarh (30) | .. | Wheat, Jowar | .. | .. | 145.00 | .. | 53.00 | .. | Bahadurgarh |
| KR | Raghogarh (29) | .. | Wheat, Jowar | 47.00 | 49.00 | 1,245.00 | 2.00 | 308.00 | .. | Barsat |
| FP | Raghogarh (28) | .. | Wheat, Jowar | .. | 25.00 | 197.00 | 1.00 | 18.00 | ., | Chaura Khedi |
| KR | Raghogarh (25) | .. | Wheat, Jowar | .. | .. | 74.00 | 112.00 | 13.00 | .. | Jaisalmer |

| स्थानीय कोड नम्बर | ग्राम का नाम | ग्राम का कुल क्षेत्रफल (हेक्टेयर में) | कुल जनसंख्या एवं परिवारों की संख्या | उपलब्ध जन-सुविधाएं (यदि ग्राम में सुविधाएं उपलब्ध नहीं है तो कालम मे (–) डैश लगाया गया है और उसके बाद ही कोष्ठक में ग्राम से जितनी दूरी पर सुविधाएं उपलब्ध हैं मोटे तौर पर वह दूरी इस प्रकार दर्ज की गई है –5 कि.मी.,5–10 कि. मी. तक या 10 + कि.मी.)<br>Amenities available (if not available within the village, a dash (—) is shown in the column and next to it in brackets, the distance in broad ranges viz -5 kms, 5-10 kms and 10+kms of the nearest place where the facility is available is given) | | | | | |
|---|---|---|---|---|---|---|---|---|---|
| Location code number | Name of Village | Total area of the village (in hectares) | Total population and number of households | शैक्षणिक<br>Educational | चिकित्सा<br>Medical | पीने का पानी<br>Drinking water (Potable) | डाक और तार<br>Post and Telegraph | बाजार/हाट का दिन/कि दिन यदि कोई हो<br>Day or days of the market/ hat if any | संचार व्यवस्था (बस स्टाप रेलवे स्टेशन,जल-मार्ग)<br>Communications(Bus-stop, railway station water way) |
| 1 | 2 | 3 | 4 | 5 | 6 | 7 | 8 | 9 | 10 |
| 321 | बरखेड़ा | 569.00 | 604(93) | P(1) | –(–5) | W | –(5–10) | –(10+) | –(5–10) |
| 322 | परमोलिया | 755.00 | 588(80) | P(1) | –(5–10) | W | –(5–10) | –(10+) | –(5–10) |
| 323 | आमल्या | 661.00 | 1,019(154) | P(1) | –(5–10) | W | –(5–10) | –(10+) | –(–5) |
| 324 | भकनी | 619.00 | 261(35) | –(–5) | –(5–10) | W | –(5–10) | –(10+) | –(–5) |
| 325 | राघौपुरा | 183.00 | 84(16) | –(–5) | –(–5) | W | –(–5) | –(–5) | –(–5) |
| 326 | पीपल खेड़ी | 169.00 | 377(61) | P(1) | –(–5) | W | –(–5) | –(–5) | –(–5) |
| 327 | महू | 253.00 | 272(40) | –(–5) | –(–5) | W | –(5–10) | –(–5) | –(–5) |
| 328 | काठी | 644.00 | 507(54) | P(1) | –(5–10) | W | –(5–10) | –(–5) | –(–5) |
| 329 | महमूद नगर | 173.00 | 147(18) | –(–5) | –(5–10) | W | –(5–10) | –(–5) | –(5–10) |
| 330 | बेरखेड़ी | 493.00 | 187(30) | –(5–10) | –(10+) | W | –(10+) | –(–5) | –(10+) |
| 331 | लक्ष्मणपुरा | 183.00 | 235(38) | –(5–10) | –(10+) | W | –(5–10) | –(–5) | –(5–10) |
| 332 | महादेवपुरा | 105.00 | 67(12) | –(5–10) | –(10+) | W | –(10+) | –(–5) | –(5–10) |
| 333 | बारला | 164.00 | 182(31) | –(5–10) | –(10+) | W | –(10+) | –(–5) | –(5–10) |
| 334 | देवीपुरा | 104.00 | 43(7) | –(5–10) | –(10+) | R | –(10+) | –(–5) | –(10+) |
| 335 | गोपालगढ़ | 258.00 | 164(29) | –(5–10) | –(10+) | R | –(10+) | –(5–10) | –(10+) |
| 336 | सेहर खेड़ा | 945.00 | 224(38) | –(5–10) | –(10+) | W | –(10+) | –(5–10) | –(10+) |
| 337 | केरगढ़ | 587.00 | 331(50) | –(–5) | –(10+) | W | –(5–10) | –(5–10) | –(5–10) |
| 338 | बलरामपुरा उर्फ कोलू खान्ड | 389.00 | 145(19) | –(–5) | –(10+) | W | –(10+) | –(–5) | –(10+) |
| 339 | मालोटा | 1,465.00 | 1,003(166) | P(1) | –(–5) | W | –(–5) | Saturday | –(–5) |
| 340 | तेदोनी | 284.00 | 40(7) | –(–5) | –(5–10) | W | –(5–10) | –(–5) | –(–5) |

| ग्राम तक पहुचने का मार्ग | निकटतम नगर एवं उसकी दूरी (कि.मी.) में | बिजली की सुविधा | मुख्य खाद्यान्न | भूमि उपयोग (अर्थात भूमि उपयोग की विभिन्न किस्मों के क्षेत्र हेक्टेयर में निकटतम दशमलव के दो स्थान तक) Land use (i.e. area under different types of Land use in hectares rounded upto 2 decimal places) | | | | | टिप्पणी धार्मिक ऐतिहासिक अथवा पुरातत्व महत्व के स्थलों सहित | ग्राम का नाम |
|---|---|---|---|---|---|---|---|---|---|---|
| | | | | वन | माध्यमों से सिंचित | गैर सिंचित | खेती के लिये उपलब्ध बन्जर (गौचर और चारागाहों सहित) | खेती के लिये अनुपलब्ध | | |
| Approach to village | Nearest town and distance (in kms) | Power supply | Staple food | Forest | Irrigated by source | Unirrigated | Culturable waste (including gauchar and groves) | Area not available for cultivation | Remarks including any place of religious, historical or archaeological interest | Name of Village |
| 11 | 12 | 13 | 14 | 15 | 16 | 17 | 18 | 19 | 20 | 2 |
| PR | Raghogarh (25) | EAg, ED | Wheat, Jowar | .. | 6.00 | 413.00 | 89.00 | 61.00 | .. | Barkheda |
| KR | Raghogarh (25) | .. | Wheat, Jowar | 51.00 | 1.00 | 142.00 | 413.00 | 148.00 | .. | Parsoliya |
| KR | Raghogarh (25) | .. | Wheat, Jowar | 8.00 | 29.00 | 500.00 | 95.00 | 29.00 | .. | Amalya |
| KR | Raghogarh (25) | .. | Wheat, Jowar | 182.00 | 4.00 | 73.00 | 128.00 | 232.00 | .. | Bhukani |
| KR | Raghogarh (27) | .. | Wheat, Jowar | .. | 3.00 | 126.00 | 24.00 | 30 00 | .. | Raghopura |
| PR | Raghogarh (20) | EAg | Wheat, Jowar | ... | 29.00 | 120 00 | 6.00 | 14.00 | .. | Pipal Khedi |
| KR | Raghogarh (30) | .. | Wheat, Jowar | 2.00 | 15.00 | 214.00 | 11 00 | 11.00 | .. | Mahu |
| KR | Raghogarh (27) | .. | Wheat, Jowar | 53.00 | 2.00 | 72.00 | 128.00 | 389.00 | .. | Kathi |
| KR | Raghogarh (28) | .. | Wheat, Jowar | 12.00 | 1.00 | 99.00 | 55.00 | 6.00 | .. | Mahmud Nagar |
| FP | Raghogarh (37) | .. | Wheat, Jowar | .. | .. | 60.00 | .. | 433.00 | .. | Berkhedi |
| KR | Raghogarh (34) | .. | Wheat, Jowar | .. | .. | 34.00 | 1.00 | 148.00 | .. | Laxmanpura |
| FP | Raghogarh (34) | .. | Wheat, Jowar | .. | .. | 36.00 | .. | 69.00 | .. | Mahadevpura |
| FP | Raghogarh (36) | .. | Wheat, Jowar | .. | .. | 49.00 | .. | 115.00 | .. | Barchha |
| FP | Raghogarh (43) | .. | Wheat, Jowar | .. | .. | 10.00 | .. | 94.00 | .. | Devipura |
| FP | Raghogarh (37) | .. | Wheat, Jowar | .. | .. | 26.00 | .. | 232.00 | .. | Gopalgarh |
| FP | Raghogarh (42) | .. | Wheat, Jowar | .. | .. | 42.00 | .. | 903.00 | .. | Sehar Kheda |
| EP | Raghogarh (36) | .. | Wheat, Jowar | .. | .. | 74.00 | 1.00 | 512.00 | .. | Kergarh |
| FP | Raghogarh (38) | .. | Wheat, Jowar | .. | .. | 44.00 | .. | 345.00 | .. | Balrampura alias Kolu Khan |
| FP | Raghogarh (28) | EAg, ED | Wheat, Jowar | .. | 52.00 | 379.00 | 1.00 | 1,033.00 | .. | Salota |
| FP | Raghogarh (35) | .. | Wheat, Jowar | .. | .. | 82.00 | 8.00 | 194.00 | .. | Tedoni |

| स्थानीय कोड नम्बर | ग्राम का नाम | ग्राम का कुल क्षेत्रफल (हेक्टेयर में) | कुल जनसंख्या एवं परिवारों की संख्या | उपलब्ध जन-सुविधाएं (यदि ग्राम में सुविधाएं उपलब्ध नहीं है तो कालम में (–) डैश लगाया गया है और उसके बाद ही कोष्ठक में ग्राम से जितनी दूरी पर सुविधाएं उपलब्ध हैं मोटे तौर पर वह दूरी इस प्रकार दर्ज की गई है –5 कि.मी.,5–10 कि. मी. तक या 10 + कि.मी.)<br>Amenities available (if not available within the village, a dash (—) is shown in the column and next to it in brackets, the distance in broad ranges viz–5 kms, 5-10 kms and 10 + kms of the nearest place where the facility is available is given) | | | | | | |
|---|---|---|---|---|---|---|---|---|---|
| | | | | शैक्षणिक | चिकित्सा | पीने का पानी | डाक और तार | बाजार/हाट का दिन/के दिन यदि कोई हो | संचार व्यवस्था (बस स्टाप रेलवे स्टेशन,जल-मार्ग) |
| Location code number | Name of Village | Total area of the village (in hectares) | Total population and number of households | Educational | Medical | Drinking water (Potable) | Post and Telegraph | Day or days of the market/ hat if any | Communications(Bus-stop, railway station water way) |
| 1 | 2 | 3 | 4 | 5 | 6 | 7 | 8 | 9 | 10 |
| 341 | नीमखेडी | 284.00 | 163(27) | –(–5) | –(–5) | W | –(–5) | –(–5) | –(–5) |
| 342 | ऊनी | 598.00 | 416(62) | P(1) | –(5–10) | W | –(5–10) | –(5–10) | –(5–10) |
| 343 | गादेर | 1,349.00 | 435(69) | P(1) | –(10+) | W | –(5–10) | –(–5) | –(5–10) |
| 344 | पहाड़गढ़ | 580.00 | 49(7) | –(5–10) | –(10+) | R | –(10+) | –(10+) | –(10+) |
| 345 | लड़वा खेड़ा | 539.00 | 64(10) | –(5–10) | –(10+) | R | –(10+) | –(10+) | –(10+) |
| 346 | मरारी | 345.00 | 155(27) | –(–5) | –(10+) | W | –(10+) | –(10+) | –(10+) |
| 347 | दौलतपुरा | 246.00 | 300(41) | –(–5) | –(10+) | W | –(5–10) | –(–5) | –(–5) |
| 348 | अलीगढ | 136.00 | 111(16) | –(–5) | –(5–10) | W | –(–5) | –(–5) | –(–5) |
| 349 | शेरगढ़ | 160.00 | 59(6) | –(–5) | –(5–10) | W | –(–5) | –(–5) | –(–5) |
| 350 | देवीपुरा | 122.00 | 68(14) | –(–5) | –(5–10) | W | –(–5) | –(–5) | –(–5) |
| 351 | परेवा | 641.00 | 957(159) | P(1) | –(10+) | W | –(–5) | –(10+) | –(–5) |
| 352 | टोडरा | 669.00 | 1,543(260) | P(1),M(1) | PHC(1) | W | PO | –(5–10) | BS |
| 353 | नाईपुरा | 73.00 | .. | .. | वीरान | .. | .. | .. | .. |
| 354 | मोरवाम | 486.00 | 230(43) | –(–5) | –(–5) | W,R | –(–5) | –(–5) | –(–5) |
| 355 | धीरतपुरा | 118.00 | 62(12) | –(–5) | –(–5) | W | –(–5) | –(–5) | –(–5) |
| 356 | पिपरोदा | 190.00 | 156(28) | –(–5) | –(–5) | W | –(–5) | –(–5) | –(–5) |
| 357 | कूडईमारू | 182.00 | 189(34) | –(–5) | –(–5) | W | –(–5) | –(–5) | –(–5) |
| 358 | साधोपुरा | 195 00 | 67(9) | –(–5) | –(–5) | W | –(–5) | –(–5) | –(–5) |
| 359 | मोहनपुरा | 115.00 | 192(34) | –(–5) | –(–5) | W | –(–5) | –(–5) | –(–5) |
| 360 | जामनेर | 641.00 | 2,354(436) | P(2),M(1) | H(1) | W | PO | Tuesday | BS |

| ग्राम तक पहुंचने का मार्ग | निकटतम नगर एवं उसकी दूरी (कि.मी.) में | बिजली की सुविधा | मुख्य खाद्यान्न | भूमि उपयोग (अर्थात भूमि उपयोग की विभिन्न किस्मों के क्षेत्र हेक्टेयर में निकटतम दशमलव के दो स्थान तक) Land use(i.e. area under different types of Land use in hectares rounded upto 2 decimal places) | | | | | टिप्पणी धार्मिक ऐतिहासिक अथवा पुरातत्व महत्व के स्थलों सहित | ग्राम का नाम |
|---|---|---|---|---|---|---|---|---|---|---|
| | | | | वन | साधनों से सिंचित | गैर सिंचित | खेती के लिये उपलब्ध बन्जर (गौचर और चारागाहो सहित) | खेती के लिये अनुपलब्ध | | |
| Approach to village | Nearest town and distance (in kms) | Power supply | Staple food | Forest | Irrigated by source | Unirrigated | Culturable waste (including gauchar and groves) | Area not available for cultivation | Remarks including any place of religious, historical or archaeological interest | Name of Village |
| 11 | 12 | 13 | 14 | 15 | 16 | 17 | 18 | 19 | 20 | 2 |
| FP | Raghogarh (32) | .. | Wheat, Jowar | .. | 5.00 | 97.00 | 10.00 | 172.00 | .. | Nimkhedi |
| FP | Raghogarh (42) | .. | Wheat, Jowar | .. | .. | 138.00 | .. | 460.00 | .. | Uni |
| FP | Raghogarh (35) | .. | Wheat, Jowar | .. | .. | 46.00 | .. | 1,303.00 | .. | Gader |
| FP | Raghogarh (38) | .. | Wheat, Jowar | .. | .. | 9 00 | .. | 521.00 | .. | Pahadgarh |
| FP | Raghogarh (42) | .. | Wheat, Jowar | .. | .. | .. | .. | 539.00 | .. | Ladaiya Kheda |
| FP | Raghogarh (40) | .. | Wheat, Jowar | .. | .. | 51.00 | .. | 294.00 | .. | Sarari |
| FP | Raghogarh (25) | .. | Wheat, Jowar | .. | 4.00 | 162.00 | 7.00 | 73.00 | .. | Daulatpur |
| FP | Raghogarh (28) | .. | Wheat, Jowar | .. | 5.00 | 108.00 | 3.00 | 20.00 | .. | Aligarh |
| FP | Raghogarh (31) | .. | Wheat, Jowar | .. | 6.00 | 126.00 | 4.00 | 24.00 | .. | Shergarh |
| FP | Raghogarh (31) | .. | Wheat, Jowar | .. | 7.00 | 79.00 | 1.00 | 35.00 | .. | Devipura |
| FP | Raghogarh (32) | EAg, ED | Wheat, Jowar | .. | 70.00 | 440.00 | 8.00 | 123.00 | .. | Pareva |
| FP | Raghogarh (28) | EAg, ED | Wheat, Jowar | .. | 91.00 | 450.00 | 7.00 | 121.00 | .. | Todra |
| . | .. | .. | .. | .. | .. | Uninhabited | | .. | .. | Naipura |
| FP | Raghogarh (38) | .. | Wheat, Jowar | .. | 2.00 | 201.00 | 1.00 | 282.00 | .. | Morwas |
| PR | Raghogarh (38) | .. | Wheat, Jowar | .. | .. | 72.00 | .. | 46.00 | .. | Dhiratpur |
| FP | Raghogarh (38) | .. | Wheat, Jowar | .. | 5.00 | 139.00 | .. | 46.00 | .. | Piproda |
| PR | Raghogarh (40) | .. | Wheat, Jowar | .. | 11.00 | 119.00 | 3.00 | 49.00 | .. | Kudaimaru |
| FP | Raghogarh (38) | .. | Wheat, Jowar | .. | 3.00 | 122.00 | .. | 70.00 | .. | Raghopura |
| FP | Raghogarh (38) | .. | Wheat, Jowar | .. | 7.00 | 72.00 | .. | 36.00 | .. | Mohanpur |
| PR | Raghogarh (37) | EAg ED | Wheat, Jowar | .. | 55.00 | 523.00 | 7.00 | 56.00 | .. | Jamner |

| स्थानीय कोड नम्बर | ग्राम का नाम | ग्राम का कुल क्षेत्रफल (हेक्टेयर में) | कुल जनसंख्या एवं परिवारों की संख्या | उपलब्ध जन-सुविधाएं (यदि ग्राम में सुविधाएं उपलब्ध नहीं है तो कालम में (–) डैश लगाया गया है और उसके बाद ही कोष्ठक में ग्राम से जितनी दूरी पर सुविधाएं उपलब्ध हैं मोटे तौर पर वह दूरी इस प्रकार दर्ज की गई है –5 कि.मी.,5–10 कि. मी. तक या 10+ कि.मी.)<br>Amenities available (if not available within the village, a dash (—) is shown in the column and next to it in brackets, the distance in broad ranges viz–5 kms, 5-10 kms and 10+kms of the nearest place where the facility is available is given). | | | | | |
|---|---|---|---|---|---|---|---|---|---|
| | | | | शैक्षणिक | चिकित्सा | पीने का पानी | डाक और तार | बाजार/हाट का दिन/के दिन यदि कोई हो | संचार व्यवस्था (बस स्टाप रेलवे स्टेशन,जल-मार्ग) |
| Location code number | Name of Village | Total area of the village (in hectares) | Total population and number of households | Educational | Medical | Drinking water (Potable) | Post and Telegraph | Day or days of the market/ hat if any | Communications(Bus-stop, railway station water way) |
| 1 | 2 | 3 | 4 | 5 | 6 | 7 | 8 | 9 | 10 |
| 361 | आमल्या | 651.00 | 534(81) | P(1) | –(5–10) | W | –(5–10) | –(5–10) | BS |
| 362 | हाडोल्या | 288.00 | 334(64) | P(1) | –(–5) | W | –(–5) | –(–5) | –(–5) |
| 363 | कांकरवास | 296.00 | 282(39) | –(–5) | –(–5) | W | –(–5) | –(–5) | –(–5) |
| 364 | मलिया खेड़ी | 282.00 | 199(25) | –(–5) | –(–5) | W | –(–5) | –(–5) | –(–5) |
| 365 | कूइई डांग | 496.00 | 306(55) | –(5–10) | –(5–10) | W | –(5–10) | –(5–10) | –(5–10) |
| 366 | भोजपुरा | 230.00 | 124(20) | –(5–10) | –(5–10) | W | –(5–10) | –(5–10) | –(5–10) |
| 367 | पाटन | 457.00 | 375(66) | P(1) | –(5–10) | W | –(5–10) | –(5–10) | –(5–10) |
| 368 | विजयपुर | 102.00 | 77(13) | –(–5) | –(–5) | R | –(–5) | –(–5) | –(–5) |
| 369 | अथाई खेड़ा | 183.00 | 178(28) | –(–5) | –(–5) | R | –(–5) | –(–5) | –(–5) |
| 370 | मोरीपुरा | 252.00 | 70(13) | –(5–10) | –(5–10) | R | –(5–10) | –(5–10) | –(5–10) |
| 371 | भैंरोगढ़ | 56.00 | .. | .. | वीरान | .. | .. | .. | .. |
| 372 | सुमेरी | 206.00 | 94(11) | –(.5) | –(10+) | W | –(10+) | –(10+) | –(10+) |
| 373 | अरपई | 500.00 | 539(80) | P(1) | –(5–10) | W | –(5–10) | –(5–10) | –(5–10) |
| 374 | जलालपुर | 267.00 | 98(19) | –(–5) | –(–5) | R | –(–5) | –(–5) | –(–5) |
| 375 | पचगोड़िया | 536.00 | 504(91) | P(1) | –(5–10) | W | –(5–10) | –(5–10) | –(5–10) |
| 376 | ठुकरावदा | 465.00 | 262(43) | –(–5) | –(5–10) | W | –(5–10) | –(5–10) | –(5–10) |
| 377 | बंजला | 309.00 | 110(14) | –(5–10) | –(5–10) | W | –(5–10) | –(5–10) | –(5–10) |
| 378 | रामटेक | 513.00 | .. | .. | वीरान | .. | .. | .. | .. |
| 379 | बिजावदा | 352.00 | 141(26) | –(5–10) | –(5–10) | W | –(5–10) | –(5–10) | –(5–10) |
| 380 | देवापुरा | 80.00 | 109(16) | –(–5) | –(5–10) | W | –(5–10) | –(5–10) | –(5–10) |

## Amenities and Land use

## Raghogarh Tahsil

| ग्राम तक पहुचने का मार्ग | निकटतम नगर एवं उसकी दूरी (कि.मी.) में | बिजली की सुविधा | मुख्य खाद्यान्न | भूमि उपयोग (अर्थात भूमि उपयोग की विभिन्न किस्मों के क्षेत्र हेक्टेयर में निकटतम दशमलव के दो स्थान तक) Land use(i.e. area under different types of Land use in hectares rounded upto 2 decimal places) | | | | | टिप्पणी धार्मिक ऐतिहासिक अथवा पुरातत्व महत्व के स्थलों सहित | ग्राम का नाम |
|---|---|---|---|---|---|---|---|---|---|---|
| | | | | वन | साधनों से सिंचित | गैर सिंचित | खेती के लिये उपलब्ध बन्जर (गौचर और चारागाहो सहित) | खेती के लिये अनुपलब्ध | | |
| Approach to village | Nearest town and distance (in kms) | Power supply | Staple food | Forest | Irrigated by source | Unirrigated | Culturable waste (including gauchar and groves) | Area not available for cultivation | Remarks including any place of religious, historical or archaeological interest | Name of Village |
| 11 | 12 | 13 | 14 | 15 | 16 | 17 | 18 | 19 | 20 | 2 |
| PR | Raghogarh (32) | EAg | Wheat, Jowar | .. | 13.00 | 351.00 | 1.00 | 286.00 | .. | Amalya |
| PR | Raghogarh (39) | .. | Wheat, Jowar | .. | 20.00 | 147.00 | 1.00 | 120.00 | .. | Dhadhonya |
| FP | Raghogarh (37) | EAg | Wheat Jowar | .. | 10.00 | 150.00 | .. | 136.00 | .. | Kankarwas |
| FP | Raghogarh (38) | .. | Wheat, Jowar | .. | 18.00 | 161.00 | 1.00 | 102.00 | .. | Maliya Khedi |
| FP | Raghogarh (38) | .. | Wheat, Jowar | .. | 1.00 | 92.00 | .. | 403.00 | .. | Kudai Dang |
| FP | Raghogarh (42) | .. | Wheat, Jowar | .. | 1.00 | 47.00 | .. | 182.00 | .. | Bhojpura |
| FP | Raghogarh (41) | .. | Wheat, Jowar | .. | 9.00 | 82.00 | .. | 366.00 | .. | Patan |
| FP | Raghogarh (36) | .. | Wheat, Jowar | .. | 1.00 | 16.00 | .. | 85.00 | .. | Vijaypur |
| FP | Raghogarh (36) | .. | Wheat, Jowar | .. | .. | 106.00 | .. | 77.00 | .. | Athai Kheda |
| FP | Raghogarh (37) | .. | Wheat, Jowar | .. | 1.00 | 40.00 | .. | 211.00 | .. | Goripura |
| .. | .. | .. | .. | .. | .. | Uninhabited | .. | .. | .. | Bhairogarh |
| FP | Raghogarh (40) | .. | Wheat, Jowar | .. | .. | 70.00 | 2.00 | 134.00 | .. | Sumeri |
| FP | Raghogarh (39) | .. | Wheat, Jowar | .. | 7.00 | 232.00 | .. | 261.00 | .. | Jharpai |
| FP | Raghogarh (35) | .. | Wheat, Jowar | .. | .. | 94.00 | 24.00 | 149.00 | .. | Jalalpur |
| FP | Raghogarh (40) | .. | Wheat, Jowar | .. | 5.00 | 240.00 | .. | 291.00 | .. | Pachgodiya |
| FP | Raghogarh (42) | .. | Wheat, Jowar | .. | 5.00 | 183.00 | .. | 277.00 | .. | Thukrawada |
| FP | Raghogarh (41) | .. | Wheat, Jowar | .. | 1.00 | 57.00 | .. | 251.00 | .. | Banjala |
| .. | .. | .. | .. | .. | .. | Uninhabited | .. | .. | .. | Ramtek |
| FP | Raghogarh (40) | .. | Wheat, Jowar | .. | 1.00 | 75.00 | .. | 276.00 | .. | Vijawada |
| FP | Raghogarh (40) | .. | Wheat, Jowar | .. | 1.00 | 24.00 | .. | 55.00 | .. | Dewapura |

| स्थानीय वार्ड जांच | ग्राम का नाम | ग्राम का कुल क्षेत्रफल (हेक्टेयर में) | कुल जनसंख्या एवं परिवारों की संख्या | उपलब्ध जन-सुविधाएं (यदि ग्राम मे सुविधाएं उपलब्ध नहीं है तो कालम में (–) डैश लगाया गया है और उसके बाद ही कोष्ठक में ग्राम से जितनी दूरी पर सुविधाएं उपलब्ध हैं मोटे तौर पर वह दूरी इस प्रकार दर्ज की गई है –5 कि.मी.,5–10 कि. मी. तक या 10+ कि.मी.)<br>Amenities available (if not available within the village, a dash (—) is shown in the column and next to it in brackets, the distance in broad ranges viz -5 kms, 5-10 kms and 10+kms of the nearest place where the facility is available is given) | | | | | |
|---|---|---|---|---|---|---|---|---|---|
| Location code number | Name of Village | Total area of the village (in hectares) | Total population and number of households | शैक्षणिक<br>Educational | चिकित्सा<br>Medical | पीने का पानी<br>Drinking water (Potable) | डाक और तार<br>Post and Telegraph | बाजार/हाट का दिन/कि दिन यदि कोई हो<br>Day or days of the market/ hat if any | संचार व्यवस्था (बस स्टाप रेलवे स्टेशन,जल-मार्ग)<br>Communications(Bus-stop, railway station water way) |
| 1 | 2 | 3 | 4 | 5 | 6 | 7 | 8 | 9 | 10 |
| 381 | मुडियागढ | 1,084.00 | 185(29) | –(5–10) | –(10+) | W | –(10+) | –(10+) | –(10+) |
| 382 | बंजारीपुरा | 324.00 | .. | .. | वीरान | .. | .. | .. | .. |
| 383 | नारायणपुरा | 466.00 | .. | .. | वीरान | .. | .. | .. | .. |
| 384 | खेड़ली डांग | 375.00 | 139(121) | –(5–10) | –(10+) | W | –(10+) | –(10+) | –(10+) |
| 385 | रतनपुर | 321.00 | 82(13) | –(5–10) | –(10+) | W | –(10+) | –(10+) | –(10+) |
| 386 | कमलपुर डांग | 74.00 | 80(12) | –(5–10) | –(10+) | W | –(10+) | –(10+) | –(10+) |
| 387 | मानपुरा | 126.00 | 120(20) | –(–5) | –(5–10) | HP | –(5–10) | –(5–10) | –(5–10) |
| 388 | बरखेड़ी | 25.00 | 86(16) | –(–5) | –(5–10) | W | –(5–10) | –(5–10) | –(5–10) |
| 389 | इमलिया | 434.00 | 172(30) | –(–5) | –(5–10) | W | –(–5) | –(5–10) | –(–5) |
| 390 | किशन खेड़ी | 325.00 | 192(41) | –(–5) | –(5–10) | W | –(–5) | –(5–10) | –(–5) |
| 391 | मोतीपुर | 380.00 | 422(70) | P(1) | –(–5) | W | –(–5) | –(–5) | BS |
| 392 | डोंगर | 543.00 | 916(157) | P(1) | –(5–10) | W | PO | –(5–10) | BS |
| 393 | कजई | 195.00 | 376(57) | P(1) | –(5–10) | W | –(–5) | –(5–10) | BS |
| 394 | बाला खेड़ा | 248.00 | 27(4) | –(–5) | –(5–10) | W | –(–5) | –(5–10) | –(–5) |
| 395 | बोरदा | 1,021.00 | 368(65) | –(–5) | –(5–10) | W | –(5–10) | –(5–10) | –(5–10) |
| 396 | महुआपुरा ऊर्फ महुआ खेड़ा | 74.00 | 140(28) | –(–5) | –(5–10) | R | –(5–10) | –(5–10) | –(5–10) |
| 397 | मोहरी | 504.00 | 217(38) | –(–5) | –(5–10) | W | –(–5) | –(5–10) | –(–5) |
| 398 | खेजड़ा | 539.00 | 596(90) | P(1) | –(5–10) | W | –(5–10) | –(5–10) | –(5–10) |
| 399 | रामपुरा | 108.00 | 77(14) | –(–5) | –(5–10) | W | –(5–10) | –(5–10) | –(5–10) |
| 400 | राजगढ़ | 213.00 | .. | .. | वीरान | .. | .. | .. | .. |

## Amenities and Land use

## Raghogarh Tahsil

| ग्राम तक पहुंचने का मार्ग | निकटतम नगर एवं उसकी दूरी (कि.मी.) में | बिजली की सुविधा | मुख्य खाद्यान्न | भूमि उपयोग (अर्थात भूमि उपयोग की विभिन्न किस्मों के क्षेत्र हेक्टेयर में निकटतम दशमलव के दो स्थान तक) Land use (i.e. area under different types of Land use in hectares rounded upto 2 decimal places) | | | | | टिप्पणी धार्मिक ऐतिहासिक अथवा पुरातत्व महत्व के स्थलों सहित | ग्राम का नाम |
|---|---|---|---|---|---|---|---|---|---|---|
| | | | | वन | साधनों से सिंचित | गैर सिंचित | खेती के लिये उपलब्ध बन्जर (गोचर और चारागाहों सहित) | खेती के लिये अनुपलब्ध | | |
| Approach to village | Nearest town and distance (in kms) | Power supply | Staple food | Forest | Irrigated by source | Unirrigated | Culturable waste (including gauchar and groves) | Area not available for cultivation | Remarks including any place of religious, historical or archaeological interest | Name of Village |
| 11 | 12 | 13 | 14 | 15 | 16 | 17 | 18 | 19 | 20 | 2 |
| FP | Raghogarh (47) | .. | Wheat, Jowar | .. | .. | 110.00 | .. | 974.00 | .. | Mudiyagarh |
| .. | .. | .. | .. | .. | .. | Uninhabited | .. | .. | .. | Banjaripura |
| .. | .. | .. | .. | .. | .. | Uninhabited | .. | .. | .. | Narayanpura |
| FP | Raghogarh (50) | .. | Wheat, Jowar | .. | .. | 64.00 | .. | 311.00 | .. | Khedli Dang |
| FP | Raghogarh (48) | .. | Wheat, Jowar | .. | .. | 52.00 | .. | 269.00 | .. | Ratanpur |
| FP | Raghogarh (50) | .. | Wheat, Jowar | .. | .. | 51.00 | .. | 23.00 | .. | Kamalpur Dang |
| FP | Raghogarh (44) | .. | Wheat, Jowar | .. | .. | 72.00 | .. | 54.00 | .. | Manpura |
| FP | Raghogarh (38) | .. | Wheat, Jowar | .. | 1.00 | 8.00 | .. | 16.00 | .. | Barkhedi |
| FP | Raghogarh (41) | .. | Wheat, Jowar | .. | 5.00 | 72.00 | .. | 357.00 | .. | Imaliya |
| FP | Raghogarh (40) | .. | Wheat, Jowar | .. | 14.00 | 211.00 | 8.00 | 92.00 | .. | Kishan Khedi |
| PR | Raghogarh (40) | .. | Wheat, Jowar | .. | 19·00 | 218.00 | 2.00 | 141.00 | .. | Motipur |
| PR | Raghogarh (42) | .. | Wheat, Jowar | .. | 39.00 | 435.00 | 3.00 | 66.00 | .. | Dongar |
| PR | Raghogarh (41) | .. | Wheat, Jowar | .. | 9.00 | 157.00 | 1.00 | 28.00 | .. | Kanjai |
| FP | Raghogarh (43) | .. | Wheat, Jowar | .. | 1.00 | 131.00 | .. | 116.00 | .. | Bala Kheda |
| FP | Raghogarh (45) | .. | Wheat, Jowar | .. | 9.00 | 188.00 | .. | 824.00 | .. | Borda |
| FP | Raghogarh (43) | .. | Wheat, Jowar | .. | 1.00 | 58.00 | .. | 15.00 | .. | Mahuapura alias Mahua Kheda |
| FP | Raghogarh (45) | .. | Wheat, Jowar | .. | 2.00 | 126.00 | .. | 376.00 | .. | Mohari |
| FP | Raghogarh (29) | .. | Wheat, Jowar | .. | 38.00 | 298.00 | 8.00 | 195.00 | .. | Khejda |
| FP | Raghogarh (38) | .. | Wheat, Jowar | .. | .. | 38.00 | 2.00 | 68.00 | .. | Rampura |
| .. | .. | .. | .. | .. | .. | Uninhabited | .. | .. | .. | Rajgarh |

| स्थानीय कोड नम्बर | ग्राम का नाम | ग्राम का कुल क्षेत्रफल (हेक्टेयर में) | कुल जनसंख्या एवं परिवारों की संख्या | उपलब्ध जन-सुविधाएं (यदि ग्राम में सुविधाएं उपलब्ध नहीं है तो कालम में (-) डैश लगाया गया है और उसके बाद ही कोष्ठक में ग्राम से जितनी दूरी पर सुविधाएं उपलब्ध हैं मोटे तौर पर वह दूरी इस प्रकार दर्ज की गई है -5 कि.मी.,5-10 कि. मी. तक या 10+ कि.मी.)<br>Amenities available (if not available within the village, a dash (—) is shown in the column and next to it in brackets, the distance in broad ranges viz-5 kms, 5-10 kms and 10+kms of the nearest place where the facility is available is given) | | | | | |
|---|---|---|---|---|---|---|---|---|---|
| | | | | शैक्षणिक | चिकित्सा | पीने का पानी | डाक और तार | बाजार/हाट का दिन/कि दिन यदि कोई हो | संचार व्यवस्था (बस स्टाप रेलवे स्टेशन, जल-मार्ग) |
| Location code number | Name of Village | Total area of the village (in hectares) | Total population and number of households | Educational | Medical | Drinking water (Potable) | Post and Telegraph | Day or days of the market/ hat if any | Communications(Bus-stop, railway station water way) |
| 1 | 2 | 3 | 4 | 5 | 6 | 7 | 8 | 9 | 10 |
| 401 | गनेशपुरा | 275.00 | 173(25) | -(-5) | -(-5) | W | -(-5) | -(-5) | -(5-10) |
| 402 | मंशाखेड़ी | 215.00 | 197(28) | -(5-10) | -(5-10) | HP | -(5-10) | -(5-10) | -(5-10) |
| 403 | ताजपुरा | 248.00 | 126(13) | -(-5) | -(5-10) | HP | -(5-10) | -(5-10) | -(5-10) |
| 404 | शंकरपुरा | 205.00 | 291(42) | -(-5) | -(5-10) | W | -(5-10) | -(5-10) | -(5-10) |
| 405 | विघनवास | 146.00 | .. | ... | वीरान | .. | .. | .. | .. |
| 406 | बापचा | 556.00 | 578(91) | P(1) | -(-5) | W | -(-5) | -(-5) | -(-5) |
| 407 | खेड़ली मैदानी | 167.00 | 73(13) | -(-5) | -(5-10) | W | -(5-10) | -(5-10) | -(5-10) |
| 408 | नटरियाई | 130.00 | 184(26) | -(-5) | -(-5) | W | -(-5) | -(-5) | -(-5) |
| 409 | धौरवास | 251.00 | 531(84) | P(1) | -(5-10) | W | -(5-10) | -(5-10) | -(5-10) |
| 410 | धपरयाई | 300.00 | 319(54) | -(-5) | -(-5) | W | -(-5) | -(-5) | -(-5) |
| 411 | मल्लमगढ | 147.00 | 59(12) | -(-5) | -(-5) | W | -(-5) | -(-5) | -(-5) |
| 412 | बल्लमगढ | 147.00 | 32(7) | -(-5) | -(-5) | W | -(-5) | -(-5) | BS |
| 413 | राजा खेड़ी | 279.00 | 320(49) | P(1) | -(5-10) | HP | -(5-10) | -(5-10) | BS |
| 414 | जागरू | 275.00 | 547(87) | P(1) | -(-5) | W | -(-5) | -(-5) | -(-5) |
| 415 | मेरखेड़ी | 134.00 | 204(38) | -(-5) | -(-5) | W | -(-5) | -(-5) | -(-5) |
| 416 | धीनाखेड़ी | 258.00 | 651(99) | P(1) | -(-5) | W | -(-5) | -(-5) | -(-5) |
| 417 | होगोना | 585.00 | 465(78) | P(1) | -(5-10) | R | -(5-10) | -(5-10) | BS |
| 418 | कमलपुरा मैदानी | 260.00 | 125(27) | -(-5) | -(5-10) | HP | -(5-10) | -(5-10) | BS |
| 419 | सिया खेड़ी | 180.00 | 432(74) | P(1) | -(5-10) | W | -(5-10) | -(5-10) | -(5-10) |
| 420 | बरखेड़ी श्याम | 223.00 | 110(18) | -(-5) | -(5-10) | W | -(5-10) | -(5-10) | -(5-10) |

## Amenities and Land use

## Raghogarh Tahsil

| ग्राम तक पहुचने का मार्ग Approach to village | निकटतम नगर एवं उसकी दूरी (कि.मी.) में Nearest town and distance (in kms) | बिजली की सुविधा Power supply | मुख्य खाद्यान्न Staple food | भूमि उपयोग (अर्थात भूमि उपयोग की विभिन्न किस्मों के क्षेत्र हेक्टेयर में निकटतम दशमलव के दो स्थान तक) Land use (i.e. area under different types of Land use in hectares rounded upto 2 decimal places) | | | | | टिप्पणी धार्मिक ऐतिहासिक अथवा पुरातत्व महत्व के स्थलों सहित Remarks including any place of religious, historical or archaeological interest | ग्राम का नाम Name of Village |
|---|---|---|---|---|---|---|---|---|---|---|
| | | | | वन Forest | साधनों से सिंचित Irrigated by source | गैर सिंचित Unirrigated | खेती के लिये उपलब्ध बन्जर (गौचर और चारागाहो सहित) Culturable waste (including gauchar and groves) | खेती के लिये अनुपलब्ध Area not available for cultivation | | |
| 11 | 12 | 13 | 14 | 15 | 16 | 17 | 18 | 19 | 20 | 2 |
| FP | Raghogarh (20) | .. | Wheat, Jowar | .. | 1.00 | 143.00 | 5.00 | 126.00 | .. | Ganeshpura |
| FP | Raghogarh (37) | .. | Wheat, Jowar | .. | .. | 137.00 | .. | 78.00 | .. | Mansha Khedi |
| FP | Raghogarh (40) | .. | Wheat, Jowar | .. | .. | 135.00 | .. | 113.65 | .. | Tajpura |
| FP | Raghogarh (37) | .. | Wheat, Jowar | . | .. | 118.00 | 2.00 | 85.00 | .. | Shankarpura |
| . | .. | .. | .. | .. | . | Uninhabited | .. | .. | .. | Bighanwas |
| FP | Raghogarh (38) | .. | Wheat, Jowar | .. | 3.00 | 419.00 | 6.00 | 128.00 | ... | Bapcha |
| FP | Raghogarh (39) | .. | Wheat, Jowar | .. | .. | 112.00 | 5.00 | 50.00 | .. | Khedli Maidani |
| FP | Raghogarh (38) | .. | Wheat, Jowar | .. | 2.00 | 101.00 | 2.00 | 25.00 | .. | Natariyai |
| FP | Raghogarh (39) | .. | Wheat, Jowar | .. | 6.00 | 187.09 | 5.00 | 53.00 | .. | Bairwas |
| FP | Raghogarh (30) | .. | Wheat, Jowar | .. | 8.00 | 240.00 | .. | 52.00 | .. | Dhanaryai |
| FP | Raghogarh (34) | .. | Wheat, Jowar | .. | 3.00 | 90.00 | .. | 54.00 | .. | Sallabhgarh |
| FP | Raghogarh (34) | .. | Wheat, Jowar | .. | 1.00 | 124.00 | .. | 22.00 | .. | Ballabhgarh |
| FP | Raghogarh (36) | .. | Wheat, Jowar | .. | 2 00 | 225.00 | .. | 52 04 | | Raja Hedi |
| FP | Raghogarh (40) | EAg ED | Wheat, Jowar | .. | 26.00 | 227 00 | .. | 22.00 | .. | Jagru |
| FP | Raghogarh (36) | EAg | Wheat, Jowar | .. | 12.00 | 98.00 | .. | 24.00 | .. | Merukhedi |
| FP | Raghogarh (36) | EAg | Wheat, Jowar | .. | 44.00 | 189.00 | .. | 25.00 | .. | Dhinakhedi |
| FP | Raghogarh (42) | .. | Wheat, Jowar | .. | 1.00 | 436.00 | .. | 148.00 | .. | Higona |
| FP | Raghogarh (42) | .. | Wheat, Jowar | .. | 1.00 | 154.00 | 5.00 | 100.00 | .. | Kamalpura Maidani |
| FP | Raghogarh (43) | .. | Wheat, Jowar | .. | 10.00 | 131.00 | 1.00 | 38.00 | .. | Siya Khedi |
| FP | Raghogarh (46) | .. | Wheat, Jowar | .. | 5.00 | 190.00 | .. | 28.00 | .. | Barkhedi Shyam |

| स्थानीय कोड नम्बर | ग्राम का नाम | ग्राम का कुल क्षेत्रफल (हेक्टेयर में) | कुल जनसंख्या एवं परिवारों की संख्या | उपलब्ध जन-सुविधाएं (यदि ग्राम में सुविधाएं उपलब्ध नहीं है तो कालम में (-) डैश लगाया गया है और उसके बाद ही कोष्ठक में ग्राम से जितनी दूरी पर सुविधाएं उपलब्ध हैं मोटे तौर पर वह दूरी इस प्रकार दर्ज की गई है -5 कि.मी.,5-10 कि. मी. तक या 10+ कि.मी.)<br>Amenities available (if not available within the village, a dash (—) is shown in the column and next to it in brackets, the distance in broad ranges viz -5 kms, 5-10 kms and 10+kms of the nearest place where the facility is available is given) | | | | | |
|---|---|---|---|---|---|---|---|---|---|
| Location code number | Name of Village | Total area of the village (in hectares) | Total population and number of households | शैक्षणिक Educational | चिकित्सा Medical | पीने का पानी Drinking water (Potable) | डाक और तार Post and Telegraph | बाजार/हाट का दिन/के दिन यदि कोई हो Day or days of the market/ hat if any | संचार व्यवस्था (बस स्टाप रेलवे स्टेशन,जल-मार्ग) Communications(Bus-stop, railway station water way) |
| 1 | 2 | 3 | 4 | 5 | 6 | 7 | 8 | 9 | 10 |
| 421 | कड़या खेडा | 163.00 | 136(23) | -(-5) | -(5-10) | R | -(5-10) | -(5-10) | -(5-10) |
| 422 | निवारी | 163.00 | 13(2) | -(-5) | -(-5) | W | -(-5) | -(5-10) | -(-5) |
| 423 | उदयपुरा | 192.00 | 100(14) | -(-5) | -(5-10) | W | -(5-10) | -(5-10) | -(5-10) |
| 424 | तोरई | 657.00 | 543(88) | P(1) | -(-5) | W | -(-5) | -(-5) | -(-5) |
| 425 | बड़ौदा खुर्द | 206.00 | 217(40) | -(-5) | -(5-10) | W | -(5-10) | -(5-10) | -(-5) |
| 426 | मोहम्मदपुर | 95.00 | 345(59) | -(-5) | -(5-10) | W | -(5-10) | -(5-10) | -(5-10) |
| 427 | रामगढ़ | 97.00 | .. | .. | वीरान | .. | .. | .. | .. |
| 428 | कोलारस | 678.00 | 597(104) | P(1) | -(-5) | W | -(-5) | -(-5) | -(-5) |
| 429 | छतरपुर | 88.00 | 93(18) | -(-5) | -(5-10) | W | -(5-10) | -(5-10) | -(5-10) |
| 430 | गाजना | 189.00 | .. | .. | वीरान | .. | .. | .. | .. |
| 431 | राघौपुरा | 288.00 | 280(54) | -(-5) | -(-5) | W | -(-5) | -(-5) | -(-5) |
| 432 | गोंड़िया | 490.00 | 221(38) | -(-5) | -(5-10) | W | -(5-10) | -(5-10) | -(5-10) |
| 433 | श्यामपुर | 199.00 | 257(55) | -(-5) | -(-5) | W | -(-5) | -(-5) | -(-5) |
| 434 | खैर खेड़ी | 440.00 | 400(65) | P(1) | -(5-10) | W | -(5-10) | -(5 10) | -(5-10) |
| 435 | करेला | 232.00 | 476(67) | P(1) | -(-5) | W | -(-5) | -(-5) | -(-5) |
| 436 | देवापुरा | 112.00 | 113(24) | -(-5) | -(5-10) | W | -(5-10) | -(5-10) | -(5-10) |
| 437 | कजलिया | 288.00 | 335(71) | P(1) | -(-5) | W | -(-5) | -(-5) | -(-5) |
| 438 | बाला खेड़ी | 266.00 | .. | .. | वीरान | .. | .. | .. | .. |
| 439 | अमरपुरा | 407.00 | 303(52) | -(-5) | -(5-10) | W | -(5-10) | -(5-10) | -(5-10) |
| 440 | नलखेड़ा | 426.00 | 690(115) | P(1) | -(5-10) | WHP | -(5-10) | -(5-10) | -(5-10) |

## Amenities and Land use

## Raghogarh Tahsil

| ग्राम तक पहुंचने का मार्ग | निकटतम नगर एवं उसकी दूरी (कि.मी.) में | बिजली की सुविधा | मुख्य खाद्यान्न | भूमि उपयोग (अर्थात भूमि उपयोग की विभिन्न किस्मों के क्षेत्र हेक्टेयर में निकटतम दशमलव के दो स्थान तक) Land use(i.e. area under different types of Land use in hectares rounded upto 2 decimal places) | | | | | टिप्पणी धार्मिक ऐतिहासिक अथवा पुरातत्व महत्व के स्थलों सहित | ग्राम का नाम |
|---|---|---|---|---|---|---|---|---|---|---|
| | | | | वन | साधनों से सिंचित | गैर सिंचित | खेती के लिये उपलब्ध बन्जर (गौचर और चारागाहों सहित) | खेती के लिये अनुपलब्ध | | |
| Approach to village | Nearest town and distance (in kms) | Power supply | Staple food | Forest | Irrigated by source | Unirrigated | Culturable waste (including gauchar and groves) | Area not available for cultivation | Remarks including any place of religious, historical or archaeological interest | Name of Village |
| 11 | 12 | 13 | 14 | 15 | 16 | 17 | 18 | 19 | 20 | 2 |
| FP | Raghogarh (47) | .. | Wheat, Jowar | .. | 2.00 | 131.00 | 2 00 | 28.00 | .. | Kadaiya Kheda |
| PR | Raghogarh (48) | .. | Wheat, Jowar | .. | 1.00 | 132.00 | 1.00 | 29.00 | ... | Niwari |
| FP | Raghogarh (47) | .. | Wheat, Jowar | .. | 1.00 | 145.00 | 1.00 | 45 00 | .. | Udaypura |
| FP | Raghogarh (49) | EAg | Wheat, Jowar | .. | 20.00 | 558.00 | 4.00 | 75.00 | .. | Torai |
| FP | Raghogarh (46) | .. | Wheat, Jowar | .. | 10.00 | 159.00 | .. | 37.00 | .. | Baroda Khurd |
| FP | Raghogarh (47) | .. | Wheat, Jowar | .. | 3.00 | 78.00 | 1.00 | 13.00 | .. | Mohammadpur |
| .. | .. | .. | .. | .. | .. | Uninhabited | .. | .. | .. | Ramgarh |
| FP | Raghogarh (49) | .. | Wheat, Jowar | .. | 4.00 | 267.00 | 7.00 | 400.00 | .. | Kolaras |
| FP | Raghogarh (47) | .. | Wheat, Jowar | .. | 1.00 | 28.00 | 1.00 | 58.00 | .. | Chhatarpur |
| .. | .. | .. | .. | .. | .. | Uninhabited | .. | .. | .. | Gajna |
| FP | Raghogarh (49) | .. | Wheat, Jowar | .. | 13.00 | 79.00 | 1.00 | 195.00 | .. | Raghopura |
| FP | Raghogarh (59) | .. | Wheat, Jowar | .. | .. | 401.00 | 7.00 | 82.00 | .. | Godiya |
| FP | Raghogarh (53) | EAg | Wheat, Jowar | .. | .. | 84.00 | 2.00 | 113.00 | . | Shyampur |
| FP | Raghogarh (58) | .. | Wheat, Jowar | .. | 7,00 | 338.00 | 14.00 | 81.00 | .. | Khair Khedi |
| FP | Raghogarh (59) | EAg | Wheat, Jowar | .. | 12.00 | 181.00 | 4 00 | 35.00 | .. | Karela |
| FP | Chachaura–Binaganj (22) | .. | Wheat, Jowar | .. | 9.00 | 85.00 | 2.00 | 16.00 | .. | Devapura |
| FP | Raghogarh (59) | EAg | Wheat, Jowar | .. | 5.00 | 212.00 | 26.00 | 45.00 | .. | Kajaliya |
| .. | .. | .. | .. | .. | .. | Uninhabited | .. | .. | .. | Bala Khedi |
| PR | Raghogarh (59) | .. | Wheat, Jowar | .. | 7.00 | 267.00 | 4.00 | 129.00 | .. | Agarpura |
| PR | Raghogarh (60) | EAg | Wheat, Jowar | .. | 33.00 | 340.00 | 22.00 | 31.00 | .. | Nalkheda |

| स्थानीय कोड नम्बर | ग्राम का नाम | ग्राम का कुल क्षेत्रफल (हेक्टेयर में) | कुल जनसंख्या एवं परिवारों की संख्या | उपलब्ध जन-सुविधाएं (यदि ग्राम में सुविधाए उपलब्ध नही है तो कालम में (–) डैश लगाया गया है और उसके बाद ही कोष्ठक में ग्राम से जितनी दूरी पर सुविधाएं उपलब्ध हैं मोटे तौर पर वह दूरी इस प्रकार दर्ज की गई है –5 कि.मी.,5–10 कि. मी. तक या 10 + कि.मी.)<br>Amenities available (if not available within the village, a dash (—) is shown in the column and next to it in brackets, the distance in broad ranges viz–5 kms, 5-10 kms and 10 + kms of the nearest place where the facility is available is given) | | | | | |
|---|---|---|---|---|---|---|---|---|---|
| Location code number | Name of Village | Total area of the village (in hectares) | Total population and number of households | शैक्षणिक Educational | चिकित्सा Medical | पीने का पानी Drinking water (Potable) | डाक और तार Post and Telegraph | बाजार/हाट का दिन/कि दिन यदि कोई हो Day or days of the market/ hat if any | संचार व्यवस्था (बस स्टाप रेलवे स्टेशन,जल-मार्ग) Communications(Bus-stop, railway station water way) |
| 1 | 2 | 3 | 4 | 5 | 6 | 7 | 8 | 9 | 10 |
| 441 | श्रीपुरा | 236.00 | 306(46) | –(–5) | –(–5) | W | –(–5) | –(–5) | –(–5) |
| 442 | अमरगढ़ | 61.00 | .. | .. | बीरान | .. | .. | .. | .. |
| 443 | गणेशपुरा | 128.00 | .. | .. | बीरान | .. | .. | .. | .. |
| 444 | मकसूदनगढ़ | 787.00 | 4,382(789) | P(2),M(2),PUC(1) | H(1) | W,HP | PO | Monday | BS |
| 445 | गोविन्दपुरा | 106.00 | 146(21) | –(5–10) | –(5–10) | W | –(5–10) | –(5–10) | –(5–10) |
| 446 | सूरजपुरा | 116.00 | 12(2) | –(–5) | –(–5) | W | –(–5) | –(–5) | –(5–10) |
| 447 | बांपची | 235.00 | 272(43) | –(–5) | –(5–10) | W | –(5–10) | –(5–10) | –(5–10) |
| 448 | मास खेड़ा | 660.00 | 687(110) | P(1) | –(5–10) | W | –(5–10) | –(5–10) | –(5–10) |
| 449 | रूपपुरा | 120.00 | 13(3) | –(–5) | –(5–10) | R | –(5–10) | –(5–10) | –(5–10) |
| 450 | बीरपुर | 102.00 | 266(50) | –(–5) | –(5–10) | W | –(5–10) | –(5–10) | –(5–10) |
| 451 | कहारपुरा | 222.00 | 102(14) | –(–5) | –(5–10) | HP | –(5–10) | –(5–10) | –(5–10) |
| 452 | देवपुर | 83.00 | 39(6) | –(–5) | –(5–10) | HP | –(5–10) | –(5–10) | –(5–10) |
| 453 | खरगपुरा | 128.00 | 107(18) | –(–5) | –(5–10) | HP | –(5–10) | –(5–10) | –(5–10) |
| 454 | इमलिया | 247.00 | 156(24) | –(–5) | –(5–10) | W | –(5–10) | –(5–10) | –(5–10) |
| 455 | हरी खेड़ा | 103.00 | .. | .. | बीरान | .. | .. | .. | .. |
| 456 | एमना खेड़ी | 321.00 | 376(63) | P(1) | –(5–10) | R | –(5–10) | –(5–10) | –(5–10) |
| 457 | कोलुआ | 213.00 | 173(26) | –(–5) | –(5–10) | HP | –(5–10) | –(5–10) | –(5–10) |
| 458 | बुधोरिया | 119.00 | 150(40) | –(–5) | –(10+) | W | –(–5) | –(–5) | –(–5) |
| 459 | मंत | 155.00 | 127(20) | –(–5) | –(–5) | W | –(–5) | –(–5) | –(–5) |
| 460 | परवरिया | 906.00 | 636(110) | P(1) | –(5–10) | W | –(5–10) | –(5–10) | –(5–10) |

| ग्राम तक पहुचने का मार्ग | निकटतम नगर एवं उसकी दूरी (कि.मी.) में | बिजली की सुविधा | मुख्य खाद्यान्न | भूमि उपयोग (अर्थात भूमि उपयोग की विभिन्न किस्मों के क्षेत्र हेक्टेयर में निकटतम दशमलव के दो स्थान तक) Land use(i.e. area under different types of Land use in hectares rounded upto 2 decimal places) | | | | | टिप्पणी धार्मिक ऐतिहासिक अथवा पुरातत्व महत्व के स्थलो सहित | ग्राम का नाम |
|---|---|---|---|---|---|---|---|---|---|---|
| | | | | वन | साधनों से सिंचित | गैर सिंचित | खेती के लिये उपलब्ध बन्जर (गौचर और चारागाहों सहित) | खेती के लिये अनुपलब्ध | | |
| Approach to village | Nearest town and distance (in kms) | Power supply | Staple food | Forest | Irrigated by source | Unirrigated | Culturable waste (including gauchar and groves) | Area not available for cultivation | Remarks including any place of religious, historical or archaeological interest | Name of Village |
| 11 | 12 | 13 | 14 | 15 | 16 | 17 | 18 | 19 | 20 | 2 |
| FP | Raghogarh (59) | EAg | Wheat Jowar | .. | 15.00 | 178.00 | 23.00 | 20.00 | .. | Shripura |
| .. | .. | | .. | .. | .. | Uninhabited | .. | .. | .. | Amargarh |
| .. | .. | .. | .. | .. | .. | Uninhabited | .. | .. | .. | Ganeshpura |
| PR | Raghogarh (55) | EA | Wheat, Jowar | .. | 86.00 | 326.00 | 61.00 | 314.00 | .. | Maksudangarh |
| FP | Raghogarh (60) | EA | Wheat, Jowar | .. | 3.00 | 69.00 | 9 00 | 25.00 | .. | Govindpura |
| FP | Raghogarh (57) | .. | Wheat, Jowar | .. | 15.00 | 78.00 | 16.00 | 7.00 | .. | Surajpura |
| FP | Raghogarh (60) | .. | Wheat, Jowar | .. | 3.00 | 168.00 | 3.00 | 61.00 | .. | Bapchi |
| FP | Raghogarh (58) | EAg | Wheat, Jowar | .. | 29.00 | 573.00 | 7.00 | 51.00 | .. | Gar Kheda |
| FP | Raghogarh (58) | .. | Wheat, Jowar | .. | 3.00 | 82.00 | 10.00 | 25.00 | .. | Rampura |
| FP | Raghogarh (60) | .. | Wheat, Jowar | .. | .. | 77.00 | 1.00 | 24.00 | .. | Birpur |
| FP | Raghogarh (62) | .. | Wheat, Jowar | . | .. | 80.00 | 51.00 | 91.00 | .. | Kaharpura |
| FP | Raghogarh (61) | .. | Wheat, Jowar | .. | 1.00 | 43.00 | .. | 39.00 | .. | Deopur |
| FP | Raghogarh (61) | .. | Wheat, Jowar | .. | 2.00 | 72.00 | 4.00 | 50.00 | .. | Kharagpura |
| FP | Raghogarh (59) | .. | Wheat, Jowar | .. | 1.00 | 156 00 | 54.00 | 36.00 | .. | Imaliya |
| .. | .. | .. | .. | .. | .. | Uninhabited | .. | .. | .. | Hari Kheda |
| FP | Raghogarh (62) | .. | Wheat, Jowar | .. | .. | 200.00 | 1.00 | 120.00 | .. | Emna Khedi |
| FP | Raghogarh (62) | .. | Wheat, Jowar | .. | .. | 156.00 | .. | 57.00 | .. | Kolua |
| FP | Raghogarh (54) | .. | Wheat Jowar | .. | .. | 87.00 | . | 32.00 | .. | Budhoriya |
| FP | Raghogarh (56) | .. | Wheat, Jowar | .. | 10.00 | 121.00 | .. | 24.00 | .. | Mant |
| FP | Raghogarh (57) | .. | Wheat, Jowar | .. | 3.00 | 745.00 | 1.00 | 157.00 | .. | Parwariya |

| स्थानीय कोड नम्बर | ग्राम का नाम | ग्राम का कुल क्षेत्रफल (हेक्टेयर में) | कुल जनसंख्या एवं परिवारों की संख्या | उपलब्ध जन-सुविधाएं (यदि ग्राम में सुविधाएं उपलब्ध नहीं है तो कालम में (–) डैश लगाया गया है और उसके बाद ही कोष्ठक में ग्राम से जितनी दूरी पर सुविधाएं उपलब्ध हैं मोटे तौर पर वह दूरी इस प्रकार दर्ज की गई है –5 कि.मी.,5–10 कि. मी. तक या 10 + कि.मी.)<br>Amenities available (if not available within the village, a dash (—) is shown in the column and next to it in brackets, the distance in broad ranges viz–5 kms, 5-10 kms and 10+kms of the nearest place where the facility is available is given) | | | | | |
|---|---|---|---|---|---|---|---|---|---|
| Location code number | Name of Village | Total area of the village (in hectares) | Total population and number of households | शैक्षणिक<br>Educational | चिकित्सा<br>Medical | पीने का पानी<br>Drinking water (Potable) | डाक और तार<br>Post and Telegraph | बाजार/हाट का दिन/कि दिन यदि कोई हो<br>Day or days of the market/ hat if any | संचार व्यवस्था (बस स्टाप रेलवे स्टेशन, जल-मार्ग)<br>Communications(Bus-stop, railway station water way) |
| 1 | 2 | 3 | 4 | 5 | 6 | 7 | 8 | 9 | 10 |
| 461 | बारोद | 875.00 | 971(169) | P(1) | –(5–10) | W | –(–5) | –(–5) | –(–5) |
| 462 | मोहन खेड़ी | 164.00 | 164(32) | –(–5) | –(5–10) | W | –(5–10) | –(5–10) | –(5–10) |
| 463 | बुढ़ना | 446.00 | 313(49) | –(–5) | –(–5) | W | –(–5) | –(–5) | –(–5) |
| 464 | चंदपुरा | 105.00 | 163(31) | –(–5) | –(–5) | W | –(–5) | –(–5) | –(–5) |
| 465 | भगवानपुरा | 214.00 | 117(21) | –(–5) | –(–5) | W | –(–5) | –(–5) | –(–5) |
| 466 | कीना खेड़ी | 314.00 | 269(45) | –(–5) | –(5–10) | W | –(5–10) | –(5–10) | –(5–10) |
| 467 | दिरोली | 957.00 | 918(152) | P(1) | –(5–10) | W | –(5–10) | –(5–10) | –(5–10) |
| 468 | बरखेड़ी हथनी | 340.00 | 228(45) | –(–5) | –(5–10) | W,R | –(5–10) | –(5–10) | –(5–10) |
| 469 | भगोतीपुरा | 408.00 | 271(37) | –(–5) | –(5–10) | W,R | –(5–10) | –(5–10) | –(5–10) |
| 470 | धुनिया कुण्डल | 232.00 | 261(41) | –(–5) | –(5–10) | R | –(5–10) | –(5–10) | –(5–10) |
| 471 | कैलाशपुरा | 451.00 | 107(17) | –(–5) | –(5–10) | R | –(5–10) | –(5–10) | –(5–10) |
| 472 | खेराड़ | 1,358.00 | 1,165(207) | P(1) | –(–5) | W | –(–5) | –(–5) | –(10+) |
| 473 | रघुनाथपुरा | 123.00 | 147(26) | –(–5) | –(–5) | W | –(–5) | –(–5) | –(10+) |
| 474 | काजी खेड़ा | 137.00 | 231(35) | –(–5) | –(5–10) | W | –(5–10) | –(5–10) | –(10+) |
| 475 | जमीरजपुरा | 21.00 | .. | .. | वीरान | .. | .. | .. | .. |
| 476 | शाहपुर | 424.00 | 840(145) | P(1),M(1) | –(–5) | W | –(–5) | –(–5) | –(10+) |
| 477 | बरखेड़ी राम | 458.00 | 498(86) | P(1) | –(5–10) | W | –(5–10) | –(5–10) | –(10+) |
| 478 | महुआ खेड़ा | 377.00 | 444(87) | P(1) | –(–5) | W | –(–5) | –(–5) | –(10+) |
| 479 | नसीरपुर | 727.00 | 1,204(214) | P(1),M(1) | PHC(1) | W | PO | –(–5) | –(10+) |
| 480 | पीपल खेड़ा | 140.00 | 127(19) | –(–5) | –(–5) | W | –(–5) | –(–5) | –(10+) |

## Amenities and Land use — Raghogarh Tahsil

| ग्राम तक पहुंचने का मार्ग / Approach to village | निकटतम नगर एवं उसकी दूरी (कि.मी.) में / Nearest town and distance (in kms) | बिजली की सुविधा / Power supply | मुख्य खाद्यान्न / Staple food | भूमि उपयोग (अर्थात भूमि उपयोग की विभिन्न किस्मों के क्षेत्र हेक्टेयर में निकटतम दशमलव के दो स्थान तक) Land use (i.e. area under different types of Land use in hectares rounded upto 2 decimal places) — वन / Forest | साधनों से सिंचित / Irrigated by source | गैर सिंचित / Unirrigated | खेती के लिये उपलब्ध बन्जर (गौचर और चारागाहो सहित) Culturable waste (including gauchar and groves) | खेती के लिये अनुपलब्ध / Area not available for cultivation | टिप्पणी धार्मिक ऐतिहासिक अथवा पुरातत्व महत्व के स्थलों सहित / Remarks including any place of religious, historical or archaeological interest | ग्राम का नाम / Name of Village |
|---|---|---|---|---|---|---|---|---|---|---|
| 11 | 12 | 13 | 14 | 15 | 16 | 17 | 18 | 19 | 20 | 2 |
| FP | Raghogarh (55) | .. | Wheat, Jowar | .. | 31.00 | 595.00 | 1.00 | 248.00 | .. | Barod |
| FP | Raghogarh (58) | .. | Wheat, Jowar | .. | .. | 134.00 | .. | 30 00 | .. | Sohan Khedi |
| FP | Raghogarh (54) | .. | Wheat, Jowar | .. | 5.00 | 260.00 | 7.00 | 174.00 | .. | Budhana |
| FP | Raghogarh (56) | .. | Wheat, Jowar | .. | 1.00 | 86.00 | .. | 18.00 | .. | Chandpura |
| FP | Raghogarh (57) | .. | Wheat, Jowar | .. | .. | 40.00 | .. | 174 00 | .. | Bhagwanpura |
| FP | Raghogarh (65) | .. | Wheat, Jowar | .. | 10.00 | 250.00 | 1.00 | 53.00 | .. | Kita Khedi |
| PR | Raghogarh (65) | .. | Wheat, Jowar | .. | 75.00 | 689.00 | 4.00 | 189.00 | .. | Diroli |
| FP | Raghogarh (65) | .. | Wheat, Jowar | .. | 1.00 | 155.00 | .. | 184 00 | .. | Barkhedi Hathni |
| FP | Raghogarh (65) | .. | Wheat, Jowar | .. | 1 00 | 140.00 | 1 00 | 266.00 | .. | Bhagotipura |
| FP | Raghogarh (65) | .. | Wheat, Jowar | .. | 2 00 | 94.00 | 1 00 | 135.00 | .. | Thuniya Kundal |
| FP | Raghogarh (65) | .. | Wheat, Jowar | .. | .. | 48.00 | .. | 403 00 | .. | Kailashpura |
| FP | Raghogarh (67) | .. | Wheat, Jowar | .. | 28.00 | 962.00 | 26.00 | 342.00 | .. | Kherad |
| FP | Raghogarh (70) | .. | Wheat, Jowar | .. | 16 00 | 61.00 | 8.00 | 38.00 | .. | Raghunathpura |
| FP | Raghogarh (70) | .. | Wheat, Jowar | .. | 5.00 | 88 00 | 3.00 | 41.00 | .. | Kanji Kheda |
| .. | .. | .. | .. | .. | .. | .. | Uninhabited | .. | .. | Jamirajpura |
| FP | Raghogarh (68) | .. | Wheat, Jowar | .. | 22.00 | 316.00 | 14 00 | 72.00 | .. | Shahpur |
| FP | Raghogarh (68) | .. | Wheat, Jowar | .. | 17.00 | 266.00 | 3.00 | 172.00 | .. | Barkhedi Ram |
| FP | Raghogarh (30) | .. | Wheat, Jowar | .. | 16.00 | 275.00 | 14.00 | 72.00 | .. | Mahua Kheda |
| FP | Raghogarh (40) | .. | Wheat, Jowar | .. | 28.00 | 582.00 | 3.00 | 114.00 | .. | Nasirpur |
| FP | Raghogarh (30) | .. | Wheat, Jowar | .. | 5.00 | 120.00 | 1.00 | 14.00 | .. | Pipal Kheda |

| स्थानीय काड नम्बर | ग्राम का नाम | ग्राम का कुल क्षेत्रफल (हेक्टेयर में) | कुल जनसंख्या एवं परिवारों की संख्या | उपलब्ध जन-सुविधाएं (यदि ग्राम में सुविधाएं उपलब्ध नहीं है तो कालम में (–) डैश लगाया गया है और उसके बाद ही कोष्ठक में ग्राम से जितनी दूरी पर सुविधाएं उपलब्ध हैं मोटे तौर पर वह दूरी इस प्रकार दर्ज की गई है –5 कि.मी.,5–10 कि. मी. तक या 10+ कि.मी.)<br>Amenities available (if not available within the village, a dash (—) is shown in the column and next to it in brackets, the distance in broad ranges viz–5 kms, 5-10 kms and 10+kms of the nearest place where the facility is available is given) | | | | | |
|---|---|---|---|---|---|---|---|---|---|
| Location code number | Name of Village | Total area of the village (in hectares) | Total population and number of households | शैक्षणिक<br>Educational | चिकित्सा<br>Medical | पीने का पानी<br>Drinking water (Potable) | डाक और तार<br>Post and Telegraph | बाजार/हाट का दिन/कि दिन यदि कोई हो<br>Day or days of the market/ hat if any | संचार व्यवस्था (बस स्टाप रेलवे स्टेशन,जल-मार्ग)<br>Communications(Bus-stop, railway station water way) |
| 1 | 2 | 3 | 4 | 5 | 6 | 7 | 8 | 9 | 10 |
| 481 | राजपुरा | 139.00 | 230(35) | –(–5) | –(–5) | W | –(–5) | –(–5) | –(10+) |
| 482 | तेजा खेडी | 654.00 | 343(56) | –(–5) | –(–5) | R | –(–5) | –(–5) | –(10+) |
| 483 | मजेरा | 102.00 | 108(20) | –(5–10) | –(5–10) | W | –(–5) | –(–5) | –(5–10) |
| 484 | नागन खेड़ी | 298.00 | 219(40) | –(–5) | –(–5) | W | –(–5) | –(–5) | –(–5) |
| 485 | बीलखेडा | 293.00 | 247(42) | –(–5) | –(–5) | W | –(–5) | –(–5) | –(–5) |
| 486 | त्रिलोकीपुरा | 159.00 | 151(25) | –(–5) | –(–5) | W | –(–5) | –(–5) | –(–5) |
| 487 | केदारपुरा | 184.00 | 79(16) | –(–5) | –(–5) | W | –(–5) | –(–5) | –(–5) |
| 488 | बड़ौदा कलां | 577.00 | 380(63) | P(1) | –(–5) | W | –(–5) | –(–5) | –(–5) |
| 489 | सुन्दरपुरा | 307.00 | 186(32) | –(–5) | –(–5) | W | –(–5) | –(–5) | –(–5) |
| 490 | उकावद | 1,050 00 | 1,128(197) | P(1), M(1) | D(1) | W | PO | Wednesday | BS |
| 491 | खेजड़ा | 292 00 | 338(48) | –(–5) | –(–5) | W | –(–5) | –(–5) | –(–5) |
| 492 | करोंदी | 322.00 | 349(55) | –(–5) | –(–5) | W,R | –(–5) | –(–5) | –(–5) |
| 493 | आलमपुर | 137.00 | 195(30) | –(5–10) | –(10+) | W | –(10+) | –(10+) | –(10+) |
| 494 | दुर्गपुरा | 455.00 | 531(94) | P(1) | –(5–10) | W | –(5–10) | –(5–10) | –(5–10) |
| 495 | गुजारी | 231.00 | 278(48) | –(–5) | –(5–10) | W | –(5–10) | –(5–10) | –(5–10) |
| 496 | बिशन खेड़ा | 439.00 | 376(73) | P(1) | –(5–10) | W | –(5–10) | –(5–10) | –(5–10) |
| 497 | टांडा | 320.00 | .. | .. | योगान | .. | .. | .. | .. |
| 498 | बांस खेड़ी | 374.00 | 607(106) | P(1) | –(5–10) | W | –(5–10) | –(5–10) | –(5–10) |
| 499 | महू | 392.00 | 371(50) | –(–5) | –(5–10) | W | –(5–10) | –(5–10) | –(5–10) |
| 500 | कारपुरा | 118.00 | 82(19) | –(–5) | –(–5) | R | –(–5) | –(–5) | –(–5) |

## Amenities and Land use

## Raghogarh Tahsil

| ग्राम तक पहुंचने का मार्ग | निकटतम नगर एवं उसकी दूरी (कि.मी.) में | बिजली की सुविधा | मुख्य खाद्यान्न | भूमि उपयोग (अर्थात भूमि उपयोग की विभिन्न किस्मों के क्षेत्र हेक्टेयर में निकटतम दशमलव के दो स्थान तक) Land use (i.e. area under different types of Land use in hectares rounded upto 2 decimal places) | | | | | टिप्पणी धार्मिक ऐतिहासिक अथवा पुरातत्व महत्व के स्थलों सहित | ग्राम का नाम |
|---|---|---|---|---|---|---|---|---|---|---|
| | | | | वन | साधनों से सिंचित | गैर सिंचित | खेती के लिये उपलब्ध बन्जर (गौचर और चारागाहो सहित) | खेती के लिये अनुपलब्ध | | |
| Approach to village | Nearest town and distance (in kms) | Power supply | Staple food | Forest | Irrigated by source | Unirrigated | Culturable waste (including gauchar and groves) | Area not available for cultivation | Remarks including any place of religious, historical or archaeological interest | Name of Village |
| 11 | 12 | 13 | 14 | 15 | 16 | 17 | 18 | 19 | 20 | 2 |
| FP | Raghogarh (60) | .. | Wheat, Jowar | .. | 5.00 | 70.00 | 13.00 | 51.10 | .. | Rajpura |
| FP | Raghogarh (60) | .. | Wheat, Jowar | .. | 4.00 | 506.00 | 3.00 | 141.00 | .. | Teja Khedi |
| KR | Raghogarh (60) | .. | Wheat, Jowar | .. | .. | 77.00 | 2.00 | 23.00 | .. | Majhera |
| KR | Raghogarh (58) | ED | Wheat, Jowar | .. | .. | 234.00 | 1.00 | 63.00 | .. | Nagan Khedi |
| KR | Raghogarh (59) | EAg | Wheat, Jowar | .. | 3.00W | 206.00 | 3.00 | 81.00 | .. | Bilkheda |
| KR | Raghogarh (56) | .. | Wheat, Jowar | .. | .. | 117.00 | 1.00 | 41.00 | .. | Trilokipura |
| KR | Raghogarh (56) | .. | Wheat, Jowar | .. | 2.00 | 128.00 | 3.00 | 51.00 | .. | Kedarpura |
| KR | Raghogarh (55) | .. | Wheat, Jowar | .. | 1.00 | 186.00 | 9.00 | 381.00 | .. | Baroda Kalan |
| KR | Raghogarh (56) | .. | Wheat, Jowar | .. | .. | 1.00 | 75.00 | 231.00 | .. | Sundarpura |
| KR | Raghogarh (57) | .. | Wheat, Jowar | .. | .. | 621.00 | 4.00 | 425.00 | .. | Ukawad |
| FP | Raghogarh (71) | .. | Wheat, Jowar | .. | 7 00 | 211.00 | 1.00 | 73.00 | .. | Khejda |
| FP | Roghogarh (71) | .. | Wheat, Jowar | .. | 9.00 | 214.00 | 1.00 | 98.00 | .. | Karondi |
| FP | Raghagarh (68) | .. | Wheat, Jowar | .. | .. | 95.00 | .. | 42.00 | .. | Alampur |
| FP | Raghogarh (67) | .. | Wheat, Jowar | .. | 29.00 | 312.00 | 1.00 | 113.00 | .. | Durgpura |
| FP | Raghogarh (65) | .. | Wheat, Jowar | .. | 4.00 | 166.00 | .. | 61.00 | .. | Gunjari |
| FP | Raghogarh (65) | .. | Wheat, Jowar | .. | 22.00 | 288.00 | 1.00 | 128.00 | .. | Bishan Kheda |
| .. | .. | .. | .. | .. | .. | Uninhabited | .. | .. | .. | Tanda |
| FP | Raghogarh (63) | .. | Wheat, Jowar | . | 14.00 | 272.00 | 1.00 | 87.00 | .. | Bans Khedi |
| FP | Biaora (35) | .. | Wheat, Jowar | .. | 7.00 | 147.00 | 1.00 | 237.00 | .. | Mahu |
| FP | Raghogarh (66) | .. | Wheat, Jowar | .. | 1.00 | 94.00 | .. | 23.00 | .. | Kadarpura |

| स्थानीय कोड नम्बर | ग्राम का नाम | ग्राम का कुल क्षेत्रफल (हेक्टेयर में) | कुल जनसंख्या एवं परिवारों की संख्या | उपलब्ध जन-सुविधाएं (यदि ग्राम में सुविधाएं उपलब्ध नहीं है तो कालम में (–) डैश लगाया गया है और उसके बाद ही कोष्ठक में ग्राम से जितनी दूरी पर सुविधाएं उपलब्ध हैं मोटे तौर पर वह दूरी इस प्रकार दर्ज की गई है –5 कि.मी.,5–10 कि. मी. तक या 10+ कि.मी.)<br>Amenities available (if not available within the village, a dash (—) is shown in the column and next to it in brackets, the distance in broad ranges viz–5 kms, 5-10 kms and 10+kms of the nearest place where the facility is available is given) | | | | | |
|---|---|---|---|---|---|---|---|---|---|
| | | | | शैक्षणिक | चिकित्सा | पीने का पानी | डाक और तार | बाजार/हाट का दिन/कि दिन यदि कोई हो | संचार व्यवस्था (बस स्टाप रेलवे स्टेशन, जल-मार्ग) |
| Location code number | Name of Village | Total area of the village (in hectares) | Total population and number of households | Educational | Medical | Drinking water (Potable) | Post and Telegraph | Day or days of the market/ hat if any | Communications(Bus-stop, railway station water way) |
| 1 | 2 | 3 | 4 | 5 | 6 | 7 | 8 | 9 | 10 |
| 501 | खैर खोड़ा | 607.00 | 345(79) | P(1) | –(–5) | W | –(–5) | –(–5) | –(–5) |
| 502 | लक्ष्मणपुरा | 127.00 | 317(56) | –(–5) | –(–5) | W | –(–5) | –(–5) | –(–5) |
| 503 | माधोपुरा | 91.00 | 125(22) | –(–5) | –(–5) | W | –(–5) | –(–5) | –(–5) |
| 504 | शंकरपुरा | 105.00 | 44(6) | –(–5) | –(–5) | W | –(–5) | –(–5) | –(–5) |
| 505 | भाकटा | 99.00 | .. | .. | वीरान | .. | .. | .. | .. |
| 506 | लेगनगर | 177.00 | .. | .. | वीरान | .. | .. | .. | .. |
| 507 | सिंगरामपुर | 761.00 | 219(44) | –(–5) | –(–5) | W | –(–5) | –(–5) | –(–5) |
| 508 | चोपना | 235.00 | 201(29) | –(–5) | –(5–10) | W | –(5–10) | –(5–10) | –(5–10) |
| 509 | लालपुर | 277.00 | 106(17) | –(–5) | –(5–10) | R | –(5–10) | –(5–10) | –(5–10) |
| 510 | आंडेरिया उर्फ बल्लापुरा | 260.00 | .. | .. | वीरान | .. | .. | .. | .. |
| | योग | **195,784.00** | **171,897 (28,045)** | **P(171) M(22) PUC(3)** | **H(3) PHC(10) D(5)** | | | | |

## Amenities and Land use

## Raghogarh Tahsil

| ग्राम तक पहुचने का मार्ग | निकटतम नगर एवं उसकी दूरी (कि.मी.) में | बिजली की सुविधा | मुख्य खाद्यान्न | भूमि उपयोग (अर्थात भूमि उपयोग की विभिन्न किस्मों के क्षेत्र हेक्टेयर में निकटतम दशमलव के दो स्थान तक) Land use(i.e. area under different types of Land use in hectares rounded upto 2 decimal places) | | | | | टिप्पणी धार्मिक ऐतिहासिक अथवा पुरातत्व महत्व के स्थलों सहित | ग्राम का नाम |
|---|---|---|---|---|---|---|---|---|---|---|
| | | | | वन | माधनों से सिंचित | गैर सिंचित | खेती के लिये उपलब्ध बन्जर (गौचर और चारागाहो सहित) | खेती के लिये अनुपलब्ध | | |
| Approach to village | Nearest town and distance (in kms) | Power supply | Staple food | Forest | Irrigated by source | Unirrigated | Culturable waste (including gauchar and groves) | Area not available for cultivation | Remarks including any place of religious, historical or archaeological interest | Name of Village |
| 11 | 12 | 13 | 14 | 15 | 16 | 17 | 18 | 19 | 20 | 2 |
| FP | Raghogarh (68) | .. | Wheat, Jowar | .. | 2.00 | 257.00 | 5.00 | 343.00 | .. | Khair Kheda |
| FP | Raghogarh (67) | .. | Wheat, Jowar | .. | 2.00 | 87.00 | .. | 38.00 | .. | Laxmanpura |
| FP | Raghogarh (66) | .. | Wheat, Jowar | .. | 1.00 | 74.00 | 3.00 | 13.00 | .. | Madhopura |
| FP | Raghogarh (68) | .. | Wheat, Jowar | .. | .. | 52.00 | 1.00 | 52.00 | .. | Shankarpura |
| .. | .. | .. | .. | .. | .. | Uninhabited | .. | .. | .. | Sakta |
| .. | .. | .. | .. | .. | .. | Uninhabited | .. | .. | .. | Legnagar |
| FP | Raghogarh (68) | .. | Wheat, Jowar | .. | 2.00 | 153.00 | .. | 606.00 | .. | Singrampur |
| FP | Raghogarh (71) | .. | Wheat, Jowar | .. | 1.00 | 180.00 | 3.00 | 15.00 | .. | Chopna |
| FP | Raghogarh (70) | .. | Wheat, Jowar | .. | .. | 73.00 | .. | 154.00 | .. | Lalpur |
| .. | .. | .. | .. | .. | .. | Uninhabited | .. | .. | .. | Anderaya Ballapura |
| | | | | **5,101.00** | | **97,294.00** | | **53,842.00** | N(42) | **Total** |
| | | | | | **3,538.00** | | **26,370.00** | | M(7) | |
| | | | | | | | | | T(57) | |

| स्थानीय कोड संख्या | ग्राम का नाम | ग्राम का कुल क्षेत्रफल (हेक्टेयर में) | कुल जनसंख्या एवं परिवारों की संख्या | उपलब्ध जन-सुविधाएं (यदि ग्राम में सुविधाएं उपलब्ध नहीं है तो कालम में (-) डैश लगाया गया है और उसके बाद ही कोष्ठक में ग्राम से जितनी दूरी पर सुविधाएं उपलब्ध हैं मोटे तौर पर वह दूरी इस प्रकार दर्ज की गई है -5 कि.मी.,5-10 कि. मी. तक या 10+ कि.मी.)<br>Amenities available (if not available within the village, a dash (—) is shown in the column and next to it in brackets, the distance in broad ranges viz-5 kms, 5-10 kms and 10+kms of the nearest place where the facility is available is given). | | | | | | |
|---|---|---|---|---|---|---|---|---|---|
| Location code number | Name of Village | Total area of the village (in hectares) | Total population and number of households | शैक्षणिक<br>Educational | चिकित्सा<br>Medical | पीने का पानी<br>Drinking water (Potable) | डाक और तार<br>Post and Telegraph | बाजार/हाट का दिन/के दिन यदि कोई हो<br>Day or days of the market/ hat if any | संचार व्यवस्था (बस स्टाप रेलवे स्टेशन,जल-मार्ग)<br>Communications(Bus-stop, railway station water way) |
| 1 | 2 | 3 | 4 | 5 | 6 | 7 | 8 | 9 | 10 |
| 1 | बासाहेड़ा कला | 885.00 | 324(59) | -(-5) | -(10+) | W | -(10+) | -(10+) | -(10+) |
| 2 | कोलूखेड़ी | 552.00 | 470(81) | P(1) | -(10+) | W,HP | -(10+) | -(10+) | -(10+) |
| 3 | बासाहेड़ा खुर्द | 949.00 | 1,015(188) | P(1,M(1) | -(10+) | W | -(10+) | Saturday | -(10+) |
| 4 | खेड़ी कलां | 978.00 | 998(159) | P(1) | -(10+) | W | -(10+) | -(-5) | -(10+) |
| 5 | नरीपटनी | 207.00 | 184(36) | -(-5) | -(10+) | W | -(10+) | -(10+) | -(10+) |
| 6 | खानपुरा | 328.00 | 349(49) | -(-5) | -(10+) | W | -(10+) | -(10+) | -(10+) |
| 7 | जामोन्या | 550.00 | 492(81) | P(1) | -(10+) | W | -(10+) | -(10+) | -(10+) |
| 8 | बूड़ा खेड़ा | 318.00 | 68(10) | -(-5) | -(10+) | W | -(10+) | -(10+) | -(10+) |
| 9 | खेड़ी घाट | 162.00 | 220(26) | -(-5) | -(10+) | W,R | -(10+) | -(-5) | -(10+) |
| 10 | मांनीपुरा | 338.00 | 87(14) | -(-5) | -(10+) | W,HP | -(10+) | -(10+) | -(10+) |
| 11 | बांका खेड़ा | 397.00 | 402(55) | P(1) | -(10+) | W,R | -(10+) | -(10+) | -(10+) |
| 12 | झीकनी | 965.00 | 335(51) | P(1) | -(10+) | W | -(10+) | -(10+) | -(10+) |
| 13 | कमलपुरा | 449.00 | 134(20) | -(-5) | -(10+) | W,R | -(10+) | -(10+) | -(10+) |
| 14 | खजूरिया वीरान | 720.00 | 256(43) | -(5-10) | -(10+) | W | -(10+) | -(10+) | -(10+) |
| 15 | खेड़ी आभा | 1,001.00 | 275(53) | -(5-10) | -(10+) | W | -(10+) | -(10+) | -(10+) |
| 16 | सेवन्या | 238.00 | 277(45) | -(-5) | -(5-10) | W | -(5-10) | -(10+) | -(10+) |
| 17 | तलावड़ा नजदीक आम्बेह | 614.00 | 525(84) | P(1) | -(5-10) | W | -(5-10) | -(10+) | -(10+) |
| 18 | करमोदिया | 535.00 | 422(78) | P(1) | -(5-10) | W | -(5-10) | -(5-10) | -(10+) |
| 19 | धस्या खेड़ी | 423.00 | 322(54) | P(1) | -(10+) | W | -(10+) | -(10+) | -(10+) |
| 20 | केकड़ी वीरान | 857.00 | 464(78) | -(-5) | -(5-10) | W | -(5-10) | -(5-10) | -(5-10) |

## Amenities and Land use

## Chachaura Tahsil

| ग्राम तक पहुंचने का मार्ग | निकटतम नगर एवं उसकी दूरी (कि.मी.) में | बिजली की सुविधा | मुख्य खाद्यान्न | भूमि उपयोग (अर्थात भूमि उपयोग की विभिन्न किस्मों के क्षेत्र हेक्टेयर में निकटतम दशमलव के दो स्थान तक) Land use (i.e. area under different types of Land use in hectares rounded upto 2 decimal places) | | | | | टिप्पणी धार्मिक ऐतिहासिक अथवा पुरातत्व महत्व के स्थलों सहित | ग्राम का नाम |
|---|---|---|---|---|---|---|---|---|---|---|
| | | | | वन | माध्यमों से सिंचित | गैर सिंचित | खेती के लिये उपलब्ध बन्जर (गौचर और चारागाहो सहित) | खेती के लिये अनुपलब्ध | | |
| Approach to village | Nearest town and distance (in kms) | Power supply | Staple food | Forest | Irrigated by source | Unirrigated | Culturable waste (including gauchar and groves) | Area not available for cultivation | Remarks including any place of religious, historical or archaeological interest | Name of Village |
| 11 | 12 | 13 | 14 | 15 | 16 | 17 | 18 | 19 | 20 | 2 |
| KR | Chhabra(Raj)(15) | .. | Jowar, Maize | 346.00 | 16.00 | 300.00 | 162.00 | 61.00 | .. | Bansaheda Kalan |
| KR | Chhabra(Raj)(15) | .. | Maize, Jowar | 205.00 | 30 00 | 180.00 | 108.00 | 29.00 | .. | Kolu Khedi |
| KR | Chhabra(Raj)(15) | .. | Maize, Jowar | 566.00 | 80.00 | 158.00 | 126.00 | 19 00 | .. | Bansaheda Khurd |
| KR | Chhabra(Raj)(15) | .. | Maize, Jowar | 378.00 | 88.00 | 288.00 | 56.00 | 168.00 | .. | Khedi Kalan |
| FP | Chhabra(Raj)(12) | .. | Maize, Jowar | .. | 1.00 | 81.00 | 11.00 | 114.00 | .. | Taripatni |
| FP | Chhabra(Raj)(13) | .. | Maize, Jowar | 22.00 | 1.00 | 140.00 | 3.00 | 162 00 | .. | Khanpura |
| FP | Chhabra(Raj)(12) | .. | Maize, Jowar | 138.00 | 25.00 | 200.00 | 19.00 | 168.00 | .. | Jamonya |
| FP | Chhabra(Raj)(13) | .. | Maize, Jowar | .. | 1.00 | 90 00 | 17.00 | 210 00 | .. | Buda Kheda |
| FP | Chhabra(Raj)(13) | .. | Maize, Jowar | .. | .. | 74.00 | 77 00 | 11.00 | . | Khedi Ghata |
| FP | Chhabra(Raj)(13) | .. | Maize, Jowar | 306.00 | 1 00 | 31.00 | .. | .. | .. | Motipura |
| FP | Chhabra(Raj)(14) | .. | Maize, Jowar | .. | 20.00 | 82.00 | 6.00 | 289.00 | .. | Banka Kheda |
| FP | Chhabra(Raj)(15) | .. | Maize, Jowar | 384.00 | 21.00 | 230.00 | 20.00 | 310.00 | .. | Jhinkni |
| FP | Chhabra(Raj)(13) | .. | Jowar, Maize | 292.00 | 9.00 | 31.00 | 12.00 | 105.00 | .. | Kamalpura |
| FP | Chachaura - Binaganj (55) | .. | Jowar, Maize | 639.00 | 6.00 | 70.00 | 5.00 | .. | .. | Khajuriya Viran |
| FP | Chachaura- Binaganj (54) | .. | Jowar, Maize | 856.00 | 2.00 | 79 00 | 64.00 | .. | .. | Khedi Abha |
| FP | Chachaura- Binaganj (54) | .. | Jowar, Maize | 100 00 | .. | 95.00 | 7.00 | 36.00 | .. | Sevanya |
| FP | Chachaura- Binaganj (45) | .. | Jowar, Maize | .. | 33.00 | 357.00 | 40 00 | 184.00 | .. | Talawada Najdik Ambeh |
| FP | Chachaura- Binaganj (45) | .. | Jowar, Maize | 30.00 | 11.00 | 220.00 | 86.00 | 188.00 | .. | Karmodiya |
| FP | Chhabra(Raj)(30) | .. | Jowar, Maize | 199.00 | 17.00 | 101.00 | 70.00 | 36.00 | .. | Dhasya Khedi |
| FP | Chhabra(Raj)(32) | .. | Jowar, Maize | 547.00 | 17.00 | 148.00 | 74.00 | 71.00 | .. | Kekdi Viran |

| स्थानीय कोड नम्बर | ग्राम का नाम | ग्राम का कुल क्षेत्रफल (हेक्टेयर में) | कुल जनसंख्या एवं परिवारों की संख्या | उपलब्ध जन-सुविधाएं (यदि ग्राम में सुविधाएं उपलब्ध नहीं है तो कालम में (—) डैश लगाया गया है और उसके बाद ही कोष्ठक में ग्राम से जितनी दूरी पर सुविधाएं उपलब्ध हैं मोटे तौर पर वह दूरी इस प्रकार दर्ज की गई है –5 कि.मी.,5–10 कि. मी. तक या 10+ कि.मी.)<br>Amenities available (if not available within the village, a dash (—) is shown in the column and next to it in brackets, the distance in broad ranges viz–5 kms, 5-10 kms and 10+kms of the nearest place where the facility is available is given) | | | | | |
|---|---|---|---|---|---|---|---|---|---|
| Location code number | Name of Village | Total area of the village (in hectares) | Total population and number of households | शैक्षणिक Educational | चिकित्सा Medical | पीने का पानी Drinking water (Potable) | डाक और तार Post and Telegraph | बाजार/हाट का दिन/कि दिन यदि कोई हो Day or days of the market/ hat if any | संचार व्यवस्था (बस स्टाप रेलवे स्टेशन,जल-मार्ग) Communications(Bus-stop, railway station water way) |
| 1 | 2 | 3 | 4 | 5 | 6 | 7 | 8 | 9 | 10 |
| 21 | बन्जारी कलां | 405 00 | 247(40) | –(5–10) | –(5–10) | W | –(5–10) | –(5–10) | –(5–10) |
| 22 | जोगियापुरा उर्फ (दान्त) | 436.00 | 134(23) | –(5–10) | –(5–10) | W | –(5–10) | –(5–10) | –(5–10) |
| 23 | कुलम्बे कुम्भराज | 224.00 | 121(21) | –(–5) | –(5–10) | W | –(5–10) | –(5–10) | –(5–10) |
| 24 | मोतीपुरा आबाद | 358.00 | 286(40) | –(–5) | –(5–10) | W | –(5–10) | –(5–10) | –(5–10) |
| 25 | मदागन माफी | 593.00 | 682(117) | P(1) | –(5–10) | W | –(5–10) | –(5–10) | –(5–10) |
| 26 | भोजपुरा | 365.00 | 146(27) | –(–5) | –(5–10) | W | –(5–10) | –(5–10) | –(10+) |
| 27 | बापचा वीरान | 436.00 | 142(20) | –(–5) | –(–5) | W | –(–5) | –(–5) | –(10+) |
| 28 | गूजरखेड़ी वीरान | 85.00 | .. | .. | वीरान | .. | .. | .. | .. |
| 29 | तलावड़ा नजदीक मानई | 111.00 | 54(8) | –(–5) | –(–5) | W | –(–5) | –(–5) | –(5–10) |
| 30 | गूजरखेड़ी का पुरा | 289.00 | 129(21) | –(–5) | –(–5) | W | –(–5) | –(–5) | –(10+) |
| 31 | बापचे का पुरा | 141.00 | 121(17) | –(–5) | –(–5) | W | –(–5) | –(–5) | –(10+) |
| 32 | पीपलखेडी कलां | 306.00 | 455(73) | P(1) | –(–5) | W | –(–5) | –(5–) | –(10+) |
| 33 | आमखेड़ा | 514.00 | 363(49) | –(–5) | –(–5) | W | –(–5) | –(–5) | –(10+) |
| 34 | कडैया कलां | 223.00 | 156(30) | –(–5) | –(5–10) | W | –(5–10) | –(5–10) | –(10+) |
| 35 | आक खेड़ी | 498.00 | 586(107) | P(1) | –(5–10) | W | –(5–10) | –(5–10) | –(10+) |
| 36 | बीहड़ाखेड़ा | 305.00 | 477(74) | P(1) | –(–5) | W | –(–5) | –(–5) | –(5–10) |
| 37 | खेजरा रामा | 775.00 | 763(136) | P(1) | –(10+) | W | –(5–10) | –(5–10) | –(10+) |
| 38 | बंदरुआ | 127.00 | 214(36) | –(–5) | –(10+) | W | –(5–10) | –(5–10) | –(10+) |
| 39 | गनेशपुरा कांथर | 195.00 | 134(19) | –(5–10) | –(10+) | W | –(5–10) | –(5–10) | –(10+) |
| 40 | वीरपुर | 224.00 | 81(16) | –(–5) | –(10+) | W | –(5–10) | –(5 10) | –(10+) |

## Amenities and Land use

## Chachaura Tahsil

| ग्राम तक पहुंचने का मार्ग | निकटतम नगर एवं उसकी दूरी (कि.मी.) में | बिजली की सुविधा | मुख्य खाद्यान्न | भूमि उपयोग (अर्थात भूमि उपयोग की विभिन्न किस्मों के क्षेत्र हेक्टेयर में निकटतम दशमलव के दो स्थान तक) Land use (i.e. area under different types of Land use in hectares rounded upto 2 decimal places) | | | | | टिप्पणी धार्मिक ऐतिहासिक अथवा पुरातत्व महत्व के स्थलों सहित | ग्राम का नाम |
|---|---|---|---|---|---|---|---|---|---|---|
| | | | | वन | माधनों से सिंचित | गैर सिंचित | खेती के लिये उपलब्ध बन्जर (गौचर और चारागाहो सहित) | खेती के लिये अनुपलब्ध | | |
| Approach to village | Nearest town and distance (in kms) | Power supply | Staple food | Forest | Irrigated by source | Unirrigated | Culturable waste (including gauchar and groves) | Area not available for cultivation | Remarks including any place of religious, historical or archaeological interest | Name of Village |
| 11 | 12 | 13 | 14 | 15 | 16 | 17 | 18 | 19 | 20 | 2 |
| FP Chhabra (Raj) (25) | | .. | Jowar, Maize | 106.00 | 12.00 | 113.00 | 103.00 | 71.00 | .. | Banjari Kalan |
| FP Chhabra (Raj) (35) | | .. | Jowar, Maize | 274.00 | 11.00 | 136.00 | 6.00 | 9.00 | .. | Jogipura Alias Dant |
| FP Chhabra (Raj) (35) | | .. | Jowar, Maize | .. | 5.00 | 153.00 | 30.00 | 36.00 | .. | Kulambe Kumbhraj |
| FP Chhabra (Raj) (35) | | .. | Jowar, Maize | 59.00 | 9.00 | 103.00 | 128.00 | 59.00 | .. | Motipura Abad |
| FP Chachaura-Binaganj (45) | | .. | Jowar, Maize | 44.00 | 20.00 | 320.00 | 151.00 | 58.00 | .. | Madagan Mafi |
| FP Chachaura-Binaganj (44) | | .. | Jowar, Maize | .. | 22.00 | 148.00 | 29.00 | 166.00 | .. | Bhojpura |
| FP Chachaura-Binaganj (42) | | EAg | Jowar, Maize | .. | 41.00 | 285.00 | 87.00 | 23.00 | .. | Bapcha Viran |
| .. | .. | .. | .. | .. | .. | Uninhabited | .. | .. | .. | Gujar Khedi Viran |
| FP Chachaura-Binaganj (30) | | .. | Jowar, Maize | .. | 7 00 | 64.00 | 26.00 | 14.00 | .. | Talawada Najdik Sanai |
| FP Chachaura-Binaganj (45) | | .. | Jowar, Maize | 12.00 | 8 00 | 160.00 | 41.00 | 68.00 | .. | Gujar khedi Ka Pura |
| FP Chachaura-Binaganj (43) | | .. | Jowar, Maize | .. | 3 00 | 77.00 | 54.00 | 7.00 | .. | Bapche Ka Pura |
| FP Chachaura Binaganj (44) | | EAg | Jowar, Maize | .. | 29.00 | 180.00 | 47.00 | 50.00 | .. | Pipalkhedi Kalan |
| FP Chachaura-Binaganj (40) | | EA | Jowar, Maize | .. | 19 00 | 283.00 | 143.00 | 69.00 | .. | Ambeh |
| FP Chachaura-Binaganj (45) | | EAg | Jowar, Maize | .. | 9.00 | 136.00 | 66.00 | 12.00 | .. | Kadaiya Kalan |
| FP Chachaura-Binaganj (45) | | .. | Jowar, Maize | .. | 36.00 | 361.00 | 74.00 | 27.00 | .. | Ank Khedi |
| FP Chachaura-Binaganj (40) | | EAg | Jowar, Maize | .. | 55.00 | 193.00 | 43.00 | 14.00 | .. | Behdabeh |
| FP Chachaura-Binaganj (44) | | .. | Jowar, Maize | .. | 58.00 | 490.00 | 96.00 | 131.00 | .. | Khejra Rama |
| FP Chachaura-Binaganj (46) | | .. | Jowar, Maize | .. | 5.00 | 64.00 | 23.00 | 35.00 | .. | Bandrua |
| FP Chachaura-Binaganj (46) | | .. | Jowar, Maize | .. | 10.00 | 109.00 | 34.00 | 42.00 | .. | Ganeshpura Kanthar |
| FP Raghogarh (17) | | .. | Jowar, Maize | .. | 7.00 | 79.00 | 94.00 | 44.00 | .. | Virpur |

| स्थानीय कोड नम्बर Location code number | ग्राम का नाम Name of Village | ग्राम का कुल क्षेत्रफल (हेक्टेयर में) Total area of the village (in hectares) | कुल जनसंख्या एवं परिवारों की संख्या Total population and number of households | उपलब्ध जन-सुविधाएं (यदि ग्राम में सुविधाएं उपलब्ध नहीं है तो कालम में (–) डैश लगाया गया है और उसके बाद ही कोष्ठक में ग्राम से जितनी दूरी पर सुविधाएं उपलब्ध हैं मोटे तौर पर वह दूरी इस प्रकार दर्ज की गई है –5 कि.मी.,5–10 कि. मी. तक या 10+ कि.मी.) Amenities available (if not available within the village, a dash (—) is shown in the column and next to it in brackets, the distance in broad ranges viz-5 kms, 5-10 kms and 10+kms of the nearest place where the facility is available is given) | | | | | |
|---|---|---|---|---|---|---|---|---|---|
| | | | | शैक्षणिक Educational | चिकित्सा Medical | पीने का पानी Drinking water (Potable) | डाक और तार Post and Telegraph | बाजार/हाट का दिन/कि दिन यदि कोई हो Day or days of the market/ hat if any | संचार व्यवस्था (बस स्टाप रेलवे स्टेशन,जल-मार्ग) Communications(Bus-stop, railway station water way) |
| 1 | 2 | 3 | 4 | 5 | 6 | 7 | 8 | 9 | 10 |
| 41 | बिरयाई | 869.00 | 785(140) | P(1) | –(10+) | W | –(5–10) | –(5–10) | –(10+) |
| 42 | विशनपुरा | 611 00 | 266(45) | –(–5) | –(10+) | W | –(5–10) | –(5–10) | –(10+) |
| 43 | बड़ागांव | 1,318.00 | 889(158) | P(1) | –(5–10) | W,R | –(–5) | –(–5) | –(10+) |
| 44 | खिरिया खेरात | 96.00 | 321(53) | –(–5) | –(5–10) | W,R | –(–5) | –(–5) | –(10+) |
| 45 | विनायक खेड़ी | 106.00 | .. | .. | वीरान | .. | .. | .. | .. |
| 46 | भमावद | 1,455.00 | 1,401(230) | P(1),M(1) | –(10+) | W,R | PO | Wednesday | –(10+) |
| 47 | कांधई | 94.00 | 16(3) | –(–5) | –(10+) | N | –(–5) | –(–5) | –(10+) |
| 48 | बालगुड़ा | 280 00 | 203(30) | –(–5) | –(10+) | W | –(5–10) | –(5–10) | –(5–10) |
| 49 | गुलवाड़ा | 1,585 00 | 1,354(221) | P(1) | –(5–10) | W | –(5–10) | –(5–10) | –(5–10) |
| 50 | मानक चौक | 365.00 | 351(50) | P(1) | –(5–10) | W | –(5–10) | –(5–10) | –(5–10) |
| 51 | देहरी कुम्भराज | 527.00 | 558(92) | P(1) | –(5–10) | R | –(5–10) | –(5–10) | –(5–10) |
| 52 | केकड़या कला | 519.00 | 395(62) | P(1) | –(–5) | HP | –(–5) | –(–5) | –(–5) |
| 53 | केकड़या खुर्द | 276.00 | 252(43) | P(1) | –(5–10) | W | –(5–10) | –(5–10) | –(5–10) |
| 54 | मांका कलां | 416.00 | 333(53) | –(5–10) | –(5–10) | W | –(5–10) | –(5–10) | –(–5) |
| 55 | मानपुरा कुम्भराज | 184.00 | 179(24) | –(–5) | –(–5) | W | –(–5) | –(–5) | –(–5) |
| 56 | ऊपरी | 988.00 | 867(119) | P(1) | –(5–10) | W | –(5–10) | –(5–10) | –(5–10) |
| 57 | जस्त खेड़ी | 354.00 | 431(65) | –(–5) | –(–5) | W | –(–5) | –(–5) | –(5–10) |
| 58 | कुम्भराज कस्बा | 1,456,00 | 6,246(1,031) | P(2),M(2), PUC(1),O(2) | PHS(1),D(1) | W,T | PTO | Tuesday | BS |
| 59 | छोल्या | 218.00 | 114(19) | –(–5) | D(1) | W | PTO | –(–5) | BS |
| 60 | टूण्डावेड़ | 198.00 | 248(34) | P(1) | –(5–10) | W | –(5–10) | –(5–10) | –(5–10 |

## Amenities and Land use

## Chachaura Tahsil

| ग्राम तक पहुचने का मार्ग | निकटतम नगर एवं उसकी दूरी (कि.मी.) में | बिजली की सुविधा | मुख्य खाद्यान्न | भूमि उपयोग (अर्थात भूमि उपयोग की विभिन्न किस्मों के क्षेत्र हेक्टेयर में निकटतम दशमलव के दो स्थान तक) Land use(i.e. area under different types of Land use in hectares rounded upto 2 decimal places) | | | | | टिप्पणी धार्मिक ऐतिहासिक अथवा पुरातत्व महत्व के स्थलों सहित | ग्राम का नाम |
|---|---|---|---|---|---|---|---|---|---|---|
| | | | | वन | साधनों से सिंचित | गैर सिंचित | खेती के लिये उपलब्ध बन्जर (गौचर और चारागाहो सहित) | खेती के लिये अनुपलब्ध | | |
| Approach to village | Nearest town and distance (in kms) | Power supply | Staple food | Forest | Irrigated by source | Unirrigated | Culturable waste (including gauchar and groves) | Area not available for cultivation | Remarks including any place of religious, historical or archaeological interest | Name of Village |
| 11 | 12 | 13 | 14 | 15 | 16 | 17 | 18 | 19 | 20 | 2 |
| FP | Raghogarh (15) | .. | Maize, Jowar | .. | 30.00 | 364 00 | 116.00 | 359,00 | .. | Biryai |
| FP | Chachaura–Binaganj (44) | .. | Maize, Jowar | .. | 17.00 | 390.00 | 98.00 | 106.00 | .. | Kishanpura |
| FP | Chachaura–Binaganj (44) | .. | Jowar, Maize | .. | 21.00 | 697.00 | 124.00 | 476.00 | .. | Badagaon |
| FP | Raghogarh (12) | .. | Jowar, Maize | .. | 1.00 | 71.00 | .. | 24.00 | .. | Khiriya Kherat |
| .. | .. | .. | .. | .. | Uninhabited | | .. | .. | .. | Binayak Khedi |
| FP | Raghogarh (12) | .. | Jowar, Wheat | .. | 30.00 | 1,044.00 | 221.00 | 160.00 | .. | Bhamavad |
| FP | Raghogarh (21) | .. | Maize, Jowar | .. | .. | 54.00 | 21.00 | 19.00 | .. | Kandhai |
| FP | Raghogarh (8) | .. | Maize, Jowar | .. | 10.00 | 128.00 | 63.00 | 79.00 | .. | Balguda |
| FP | Raghogarh (8) | EA | Jowar, Maize | .. | 32.00 | 874.00 | 492.00 | 187.00 | .. | Gulwada |
| FP | Raghogarh (15) | EA | Jowar, Maize, | .. | 15 00 | 273.00 | 54.00 | 23.00 | .. | Manakchouk |
| FP | Raghogarh (13) | .. | Jowar, Maize | .. | 6.00 | 397.00 | 71.00 | 53.00 | .. | Dehri Kumbhraj |
| FP | Raghogarh (15) | ED,EAg | Jowar, Maize | .. | 11.00 | 372.00 | 82.00 | 54.00 | .. | Kekadya Kalan |
| FP | Chachaura–Binaganj (32) | .. | Jowar, Maize | .. | 8.00 | 190.00 | 40.00 | 38.00 | .. | Kekadya Khurd |
| FP | Chachaura–Binaganj (32) | .. ED | Jowar, Maize | .. | 4.00 | 263.00 | 43.00 | 106.00 | .. | Sanka Kalan |
| FP | Chachaura–Binaganj (30) | .. | Jowar, Maize | .. | 6.00 | 147.00 | 22.00 | 9.00 | .. | Manpura Kumbhraj |
| FP | Chachaura–Binaganj (30) | .. | Jowar, Maize | .. | 17.00 | 588.00 | 181.00 | 202.00 | Temple | Upri |
| FP | Chachaura–Binaganj (32) | ED,EAg | Jowar, Maize | .. | 11.00 | 276.00 | 14.00 | 53.00 | .. | Jast Khedi |
| PR | Chachaura–Binaganj (30) | .. EA | Jowar, Maize | .. | 40.00 | 1,069.00 | 70.00 | 277.00 | N(114),M(10), T(2) Historical place | Kumbhraj Kasba |
| PR | Chachaura–Binaganj (31) | .. | Jowar, Maize | .. | 1.00 | 173.00 | 36.00 | 8.00 | .. | Chholya |
| FP | Chachaura–Binaganj (30) | .. | Jowar, Maize | .. | 3.00 | 153.00 | 34.00 | 8.00 | .. | Tundaweh |

| स्थानीय कोड नम्बर | ग्राम का नाम | ग्राम का कुल क्षेत्रफल (हेक्टेयर में) | कुल जनसंख्या एवं परिवारों की संख्या | उपलब्ध जन-सुविधाएं (यदि ग्राम में सुविधाएं उपलब्ध नहीं है तो कालम में (-) डैश लगाया गया है और उसके बाद ही कोष्ठक में ग्राम से जितनी दूरी पर सुविधाएं उपलब्ध हैं मोटे तौर पर वह दूरी इस प्रकार दर्ज की गई है -5 कि.मी.,5-10 कि. मी. तक या 10+ कि.मी.)<br>Amenities available (if not available within the village, a dash (—) is shown in the column and next to it in brackets, the distance in broad ranges viz-5 kms, 5-10 kms and 10+kms of the nearest place where the facility is available is given). | | | | | |
|---|---|---|---|---|---|---|---|---|---|
| Location code number | Name of Village | Total area of the village (in hectares) | Total population and number of households | शैक्षणिक<br>Educational | चिकित्सा<br>Medical | पीने का पानी<br>Drinking water (Potable) | डाक और तार<br>Post and Telegraph | बाजार/हाट का दिन/कि दिन यदि कोई हो<br>Day or days of the market/ hat if any | संचार व्यवस्था (बस स्टाप रेलवे स्टेशन,जल-मार्ग)<br>Communications(Bus-stop, railway station water way) |
| 1 | 2 | 3 | 4 | 5 | 6 | 7 | 8 | 9 | 10 |
| 61 | हनुमन्त खेड़ा | 897.00 | 536(87) | P(1) | -(-5) | W | -(-5) | -(-5) | -(-5) |
| 62 | होल्या हेड़ी | 170.00 | 134(17) | -(-5) | -(-5) | W | -(5-10) | -(5-10) | -(5-10) |
| 63 | लामा खेड़ा | 461.00 | 586(96) | P(1) | -(5-10) | W | -(5-10) | -(5-10) | -(5-10) |
| 64 | बहूखेड़ी | 282.00 | 563(99) | P(1) | -(-5) | W | (5-10) | -(5-10) | (-5-10) |
| 65 | जोगीराड़ा | 281.00 | 402(49) | P(1) | -(-5) | W | (5-10) | -(5-10) | -(5-10) |
| 66 | बड़ौद | 1,234.00 | 1,724(265) | P(3),M(1) | D(1) | W | PO | Wednesday | -(10+) |
| 67 | झारेड़ा | 456.00 | 547(97) | P(1) | -(-5) | W | -(-5) | -(-5) | -(5-10) |
| 68 | बिलंगाखेड़ी | 146.00 | 242(48) | -(-5) | -(-5) | W | -(-5) | -(-5) | -(-5) |
| 69 | मांड़ा खेड़ा | 301.00 | 309(45) | P(1) | -(-5) | W | -(-5) | -(-5) | -(-5) |
| 70 | मोहनपुर | 388.00 | 541(90) | P(1) | -(-5) | W | -(-5) | -(-5) | -(10+) |
| 71 | बड़नगर | 226.00 | 324(51) | -(-5) | -(-5) | W | -(-5) | -(-5) | -(10+) |
| 72 | आम खेड़ा | 273.00 | 225(29) | -(5-10) | -(5-10) | W | -(5-10) | -(5-10) | -(5-10) |
| 73 | तलावड़ा मजरा सानई | 227.00 | 737(123) | P(1) | -(-5) | W | -(-5) | -(-5) | -(-5) |
| 74 | पीपल्या सीगनपुर | 552.00 | 548(100) | P(1) | -(5-10) | W | -(5-10) | -(5-10) | -(10+) |
| 75 | सानई | 833.00 | 1,339(225) | P(6), M(2) | D(1), PHS(1) | W | PO | Friday | BS |
| 76 | भूमला खेड़ी | 389.00 | 891(143) | P(1) | -(-5) | W | -(-5) | -(-5) | -(-5) |
| 77 | गोपालगढ़ | 360.00 | 305(44) | -(-5) | -(-5) | W | -(-5) | -(-5) | -(5-10) |
| 78 | कराड़या | 447.00 | 326(56) | -(-5) | -(5-10) | W | -(5-10) | -(5-10) | -(5-10) |
| 79 | बंजारी खुर्द | 332.00 | 228(48) | -(-5) | -(5-10) | W | -(5-10) | -(5-10) | -(5-10) |
| 80 | भोगीपुरा | 338.00 | 365(65) | -(-5) | -(5-10) | W | -(5-10) | -(5-10) | -(5 10) |

| ग्राम तक पहुचने का मार्ग | निकटतम नगर एवं उसकी दूरी (कि.मी.) में | बिजली की सुविधा | मुख्य खाद्यान्न | भूमि उपयोग (अर्थात भूमि उपयोग की विभिन्न किस्मों के क्षेत्र हेक्टेयर में निकटतम दशमलव के दो स्थान तक) Land use(i.e. area under different types of Land use in hectares rounded upto 2 decimal places) | | | | | टिप्पणी धार्मिक ऐतिहासिक अथवा पुरातत्व महत्व के स्थलों सहित | ग्राम का नाम |
|---|---|---|---|---|---|---|---|---|---|---|
| | | | | वन | साधनों से सिंचित | गैर सिंचित | खेती के लिये उपलब्ध बन्जर (गौचर और चारागाहो सहित) | खेतो के लिये अनुपलब्ध | | |
| Approach to village | Nearest town and distance (in kms) | Power supply | Staple food | Forest | Irrigated by source | Unirrigated | Culturable waste (including gauchar and groves) | Area not available for cultivation | Remarks including any place of religious, historical or archaeological interest | Name of Village |
| 11 | 12 | 13 | 14 | 15 | 16 | 17 | 18 | 19 | 20 | 2 |
| FP | Chachaura–Binaganj (35) | .. | Wheat, Maize | .. | 4.00 | 724.00 | 120.00 | 49.00 | .. | Hanumant Kheda |
| FP | Chachaura–Binaganj (30) | .. | Jowar, Maize | .. | 11.00 | 144.00 | 8.00 | 7.00 | .. | Holya Hedi |
| FP | Chachaura–Binaganj (32) | .. | Jowar, Maize | .. | 19.00 | 354.00 | 64.00 | 24.00 | .. | Lama Kheda |
| FP | Chachaura–Binaganj (29) | .. | Jowar, Maize | .. | 35.00 | 201.00 | 35.00 | 11.00 | .. | Bahukhedi |
| FP | Chachaura–Binaganj (28) | .. | Jowar, Maize | .. | 23.00 | 231.00 | 17.00 | 10.00 | .. | Jogirada |
| KR | Chachaura–Binaganj (35) | EA | Jowar, Maize | .. | 73·00 | 907.00 | 190.00 | 64.00 | N(2) | Badaud |
| FP | Chachaura–Binaganj (30) | .. | Jowar, Maize | .. | 40.00 | 319.00 | 55.00 | 42.00 | .. | Jhareda |
| FP | Chachaura–Binaganj (30) | .. | Jowar, Maize | .. | 15.00 | 97.00 | 25.00 | 9.00 | .. | Bilanga Khedi |
| FP | Chachaura–Binaganj (29) | .. | Jowar, Maize | .. | 21.00 | 225.00 | 44.00 | 11.00 | .. | Manda Kheda |
| FP | Chachaura–Binaganj (41) | .. | Jowar, Maize | .. | 16.00 | 321.00 | 41.00 | 10.00 | .. | Mohanpur |
| FP | Chachaura–Binaganj (41) | EAg | Jowar, Maize | .. | 28.00 | 141.00 | 2.00 | 55.00 | .. | Badnagar |
| FP | Chachura–Binaganj (41) | EA | Jowar, Wheat | .. | 18.00 | 203.00 | 6.00 | 46.00 | .. | Am Kheda |
| FP | Chachaura–Binaganj (42) | EAg | Jowar, Wheat | .. | 52.00 | 115.00 | 14.00 | 46.00 | .. | Talavada Majra Sanai |
| FP | Chachaura–Binaganj (41) | .. | Jowar, Maize | .. | 27.00 | 339.00 | 21.00 | 165.00 | .. | Pipalya Singanpur |
| PR | Chachaura–Binaganj (45) | EA | Jowar, Maize | 14.00 | 105.00 | 564.00 | 105.00 | 45.00 | N(2).M(2), T(2) | Sanai |
| FP | Chachaura–Binaganj (46) | .. | Jowar, Maize | .. | 89.00 | 247.00 | 27.00 | 26.00 | .. | Bhumla Khedi |
| FP | Chachaura–Binaganj (47) | .. | Jowar, Maize | 61.00 | 32.00 | 212.00 | 35.00 | 20.00 | .. | Gopalgarh |
| FP | Chachaura–Binaganj (42) | .. | Jowar, Maize | 10.00 | 12.00 | 259.00 | 71.00 | 95.00 | .. | Karadya |
| FP | Chachaura–Binaganj (42) | .. | Jowar, Maize | .. | 8.00 | 176.00 | 89.00 | 59.00 | .. | Banjari Khurd |
| FP | Chachaura–Binaganj (42) | .. | Jowar, Maize | 15.00 | 30.00 | 224.00 | 38.00 | 31.00 | .. | Bhogipura |

| स्थानीय कोड नम्बर | ग्राम का नाम | ग्राम का कुल क्षेत्रफल (हेक्टेयर में) | कुल जनसंख्या एवं परिवारों की संख्या | उपलब्ध जन-सुविधाएं (यदि ग्राम में सुविधाएं उपलब्ध नहीं है तो कालम में (-) डैश लगाया गया है और उसके बाद ही कोष्ठक में ग्राम से जितनी दूरी पर सुविधाएं उपलब्ध हैं मोटे तौर पर वह दूरी इस प्रकार दर्ज की गई है -5 कि.मी.,5-10 कि. मी. तक या 10+ कि.मी.)<br>Amenities available (if not available within the village, a dash (—) is shown in the column and next to it in brackets, the distance in broad ranges viz-5 kms, 5-10 kms and 10+kms of the nearest place where the facility is available is given) | | | | | |
|---|---|---|---|---|---|---|---|---|---|
| Location code number | Name of Village | Total area of the village (in hectares) | Total population and number of households | शैक्षणिक<br>Educational | चिकित्सा<br>Medical | पीने का पानी<br>Drinking water (Potable) | डाक और तार<br>Post and Telegraph | बाजार/हाट का दिन/कि दिन यदि कोई हो<br>Day or days of the market/ hat if any | संचार व्यवस्था (बस स्टाप रेलवे स्टेशन,जल-मार्ग)<br>Communications(Bus-stop, railway station water way) |
| 1 | 2 | 3 | 4 | 5 | 6 | 7 | 8 | 9 | 10 |
| 81 | खेरबेह कुम्भराज | 116.00 | 285(44) | -(-5) | -(-5) | W | -(5-10) | -(5-10) | -(5-10) |
| 82 | मोलयाबेह | 461.00 | 179(30) | -(-5) | -(-5) | W | -(5-10) | -(-5) | -(-5) |
| 83 | झिरी | 435.00 | 629(99) | P(1) | -(-5) | W | -(5-10) | -(-5) | -(-5) |
| 84 | मोलई | 389.00 | 235(39) | -(5-10) | -(5-10) | W | -(5-10) | -(5-10) | -(5-10) |
| 85 | रामपुरा कुम्भराज | 126.00 | 202(36) | -(5-10) | -(5-10) | W | -(5-10) | -(5-10) | -(5-10) |
| 86 | गादया | 387.00 | 249(36) | -(-5) | -(-5) | W | -(-5) | -(-5) | -(-5) |
| 87 | लीलबेह खुर्द | 607.00 | 407(64) | -(-5) | -(-5) | W | -(-5) | -(-5) | -(-5) |
| 88 | जामोन्या खुर्द | 416.00 | 368(54) | P(1) | -(5-10) | W | -(5-10) | -(5-10) | -(5-10) |
| 89 | बकान्या | 522.00 | 792(129) | P(1) | -(-5) | W | -(-5) | -(-5) | BS |
| 90 | पुरा बकान्या | 139.00 | 70(7) | -(-5) | -(-5) | W | -(-5) | -(-5) | -(-5) |
| 91 | हाथीपुरा | 291.00 | 169(22) | -(-5) | -(-5) | W | -(-5) | -(-5) | -(-5) |
| 92 | गौमुख | 299.00 | 367(57) | -(5-10) | -(5-10) | W | -(5-10) | -(5-10) | -(5-10) |
| 93 | तलावड़ा मैड़ा | 217.00 | 99(17) | -(5-10) | -(5-10) | W | -(5-10) | -(5-10) | -(5-10) |
| 94 | तैलनी खेड़ा | 118.00 | .. | ... | वीरान | ... | ... | ... | ... |
| 95 | बोरका खेड़ा | 249 00 | 393(72) | P(1) | -(5-10) | W | -(5-10) | -(5-10) | -(5-10) |
| 96 | गूजर खेड़ी | 200.00 | 331(49) | -(5-10) | -(5-10) | W | -(5-10) | -(5-10) | -(5-10) |
| 97 | डोलीपुरा | 57.00 | 28(4) | -(5-10) | -(5-10) | W | -(5-10) | -(5-10) | -(5-10) |
| 98 | टटूज खेड़ी | 183.00 | 286(48) | P(1) | -(5-10) | W | -(5-10) | -(5-10) | -(5-10) |
| 99 | पटनावारी | 269.00 | 280(50) | -(-5) | -(-5) | W | -(-5) | -(-5) | -(-5) |
| 100 | बड़ैया खुर्द | 320.00 | 467(89) | P(1) | -(-5) | W | -(-5) | -(-5) | -(-5) |

## Amenities and Land use — Chachaura Tahsil

| ग्राम तक पहुचने का मार्ग | निकटतम नगर एवं उसकी दूरी (कि.मी.) में | बिजली की सुविधा | मुख्य खाद्यान्न | भूमि उपयोग (अर्थात भूमि उपयोग की विभिन्न किस्मों के क्षेत्र हैक्टेयर में निकटतम दशमलव के दो स्थान तक) Land use(i.e. area under different types of Land use in hectares rounded upto 2 decimal places) | | | | | टिप्पणी धार्मिक ऐतिहासिक अथवा पुरातत्व महत्व के स्थलों सहित | ग्राम का नाम |
|---|---|---|---|---|---|---|---|---|---|---|
| | | | | वन | साधनों से सिंचित | गैर सिंचित | खेती के लिये उपलब्ध बन्जर (गौचर और चारागाहो सहित) | खेतो के लिये अनुपलब्ध | | |
| Approach to village | Nearest town and distance (in kms) | Power supply | Staple food | Forest | Irrigated by source | Unirrigated | Culturable waste (including gauchar and groves) | Area not available for cultivation | Remarks including any place of religious, historical or archaeological interest | Name of Village |
| 11 | 12 | 13 | 14 | 15 | 16 | 17 | 18 | 19 | 20 | 2 |
| FP | Chachaura–Binaganj (38) | .. | Jowar, Maize | 8 00 | 1.00 | 73.00 | 21.00 | 13.00 | .. | Kherweh Kumbhraj |
| FP | Chachaura–Binaganj (30) | .. | Jowar, Maize | 4.00 | 14.00 | 368.00 | 66.00 | 9.00 | .. | Solyaweh |
| FP | Chachaura–Binaganj (42) | .. | Jowar, Maize | .. | 11.00 | 262.00 | 122.00 | 40.00 | .. | Jhiri |
| FP | Chachaura–Binaganj (30) | .. | Jowar, Maize | 87.00 | 9.00 | 138.00 | 135.00 | 20.00 | .. | Solai |
| FP | Chachaura–Binaganj (30) | .. | Jowar, Maize | 17.00 | 4.00 | 61.00 | 29 00 | 15.00 | .. | Rampura Kumbhraj |
| FP | Chachaura–Binaganj (30) | .. | Jowar, Maize | 12.00 | 7 00 | 138.00 | 178.00 | 52.00 | .. | Gadya |
| FP | Chachaura–Binaganj (30) | .. | Jowar, Maize | .. | 7.00 | 272.00 | 291.00 | 37.00 | .. | Lilweh Khurd |
| FP | Chachaura–Binaganj (30) | .. | Jowar, Maize | .. | 18.00 | 197.00 | 148.00 | 53.00 | .. | Jamonya Khurd |
| KR | Chachaura–Binaganj (30) | .. | Wheat, Jowar | 1.00 | 64 00 | 348.00 | 90.00 | 19.00 | .. | Bakanya |
| FP | Chachaura–Binaganj (30) | .. | Maize, Jowar | 2.00 | 3.00 | 90.00 | 36.00 | 8.00 | .. | Pura Bakanya |
| FP | Chachaura–Binaganj (30) | .. | Maize, Jowar | .. | 8 00 | 137.00 | 90.00 | 56.00 | .. | Hathipura |
| FP | Chachaura–Binaganj (24) | .. | Maize, Jowar | .. | 11.00 | 155.00 | 91 00 | 42.00 | .. | Gaumukh |
| FP | Chachaura–Binaganj (24) | .. | Maize, Jowar | .. | 1.00 | 64.00 | 122.00 | 30 00 | .. | Talawada Maida |
| .. | ... | .. | Uninhabited | ... | ... | ... | ... | ... | ... | Telni Kheda |
| FP | Chachaura–Binaganj (24) | .. | Maize, Jowar | .. | 3.00 | 151.00 | 71.00 | 24.00 | .. | Borka Kheda |
| FP | Chachaura–Binaganj (24) | .. | Maize, Jowar | .. | .. | 107.00 | 45.00 | 48.00 | .. | Gujar Khedi |
| FP | Chachaura–Binaganj (24) | .. | Maize, Jowar | .. | .. | 19.00 | 18.00 | 20.00 | .. | Dolipura |
| FP | Chachaura–Binaganj (24) | .. | Maize, Jowar | .. | 3.00 | 101.00 | 28.00 | 51.00 | .. | Tatuj Khedi |
| FP | Chachaura–Binaganj (24) | .. | Maize, Jowar | .. | 8.00 | 190.00 | 62.00 | 9.00 | . | Patnawari |
| FP | Chachaura–Binaganj (24) | .. | Maize, Jowar | .. | 32.00 | 208.00 | 44.00 | 36.00 | .. | Kadaiya Khurd |

| स्थानीय कोड नम्बर Location code number | ग्राम का नाम Name of Village | ग्राम का कुल क्षेत्रफल (हेक्टेयर में) Total area of the village (in hectares) | कुल जनसंख्या एवं परिवारों की संख्या Total population and number of households | उपलब्ध जन-सुविधाएं (यदि ग्राम में सुविधाएं उपलब्ध नही है तो कालम में (-) डैश लगाया गया है और उसके बाद ही कोष्ठक में ग्राम से जितनी दूरी पर सुविधाएं उपलब्ध है मोटे तौर पर वह दूरी इस प्रकार दर्ज की गई है -5 कि.मी.,5-10 कि. मी. तक या 10+ कि.मी.) Amenities available (if not available within the village, a dash (—) is shown in the column and next to it in brackets, the distance in broad ranges viz-5 kms, 5-10 kms and 10+kms of the nearest place where the facility is available is given). | | | | | | |
|---|---|---|---|---|---|---|---|---|---|
| | | | | शैक्षणिक Educational | चिकित्सा Medical | पीने का पानी Drinking water (Potable) | डाक और तार Post and Telegraph | बाजार/हाट का दिन/के दिन यदि कोई हो Day or days of the market/ hat if any | संचार व्यवस्था (बस स्टाप रेलवे स्टेशन,जल-मार्ग) Communica-tions(Bus-stop, railway station water way) |
| 1 | 2 | 3 | 4 | 5 | 6 | 7 | 8 | 9 | 10 |
| 101 | मोइया | 238.00 | 878(171) | -(-5) | -(-5) | W | -(-5) | -(-5) | -(-5) |
| 102 | मृगवास | 2,006.00 | 2,261(413) | P(2),M(1) | PHS(1) | W | PO | Thursday | BS |
| 103 | गसौनी | 246.00 | 104(17) | -(-5) | -(5-10) | W | -(5-10) | -(5-10) | -(5-10) |
| 104 | सिगनपुर | 674.00 | 750(137) | P(1) | -(5-10) | W | -(5-10) | -(5-10) | -(5-10) |
| 105 | अमृतखोड़ी | 53.00 | 129(19) | -(-5) | -(5-10) | W | -(5-10) | -(5-10) | -(5-10) |
| 106 | टूल्याखोड़ी | 96.00 | 73(11) | -(-5) | -(5-10) | W | -(5-10) | -(5-10) | -(5-10) |
| 107 | बन्दरई | 269.00 | 247(38) | -(-5) | -(5-10) | W | -(5-10) | -(5-10) | -(5-10) |
| 108 | घोरला खोड़ा | 206.00 | 278(48) | P(1) | -(5-10) | W | -(5-10) | -(5-10) | -(5-10) |
| 109 | आमल्या | 431.00 | 538(96) | P(1) | -(5-10) | W | -(5-10) | -(5-10) | -(5-10) |
| 110 | बरखोड़ा कलां | 523.00 | 552(96) | P(1) | -(5-10) | W | -(5-10) | -(5-10) | -(5-10) |
| 111 | कुंजाखोड़ा | 509.00 | 272(54) | P(1) | -(5-10) | W | -(5-10) | -(5-10) | -(5-10) |
| 112 | परवरिया | 198.00 | 183(37) | -(-5) | -(5-10) | W | -(5-10) | -(5-10) | -(5-10) |
| 113 | केशोपुरा | 129.00 | 162(30) | -(-5) | -(5-10) | W | -(5-10) | -(5-10) | -(5-10) |
| 114 | मुड़िया खोड़ा | 166.00 | 162(29) | -(-5) | -(5-10) | W | -(5-10) | -(5-10) | -(5-10) |
| 115 | घोरला खोड़ी | 109.00 | 218(35) | -(-5) | -(5-10) | W | -(5-10) | -(5-10) | -(5-10) |
| 116 | चांदपुरा | 107.00 | 108(19) | -(-5) | -(5-10) | W | -(5-10) | -(5-10) | -(5-10) |
| 117 | टगरया खुर्द | 183.00 | 114(14) | -(-5) | -(-5) | W | -(-5) | -(-5) | -(-5) |
| 118 | टगरया कलां | 279.00 | 334(50) | -(-5) | -(-5) | W | -(-5) | -(-5) | -(-5) |
| 119 | ऊमरया कलां | 320.00 | 227(45) | -(-5) | -(-5) | W | -(-5) | -(-5) | -(-5) |
| 120 | खोड़ली टांका | 250·00 | 397(67) | P(1) | -(-5) | W | -(-5) | -(-5) | -(-5) |

| ग्राम तक निकटतम नगर पहुचने एवं उसकी दूरी का मार्ग (कि.मी.) में | | बिजली की सुविधा | मुख्य खाद्यान्न | भूमि उपयोग (अर्थात भूमि उपयोग की विभिन्न किस्मों के क्षेत्र हेक्टेयर में निकटतम दशमलव के दो स्थान तक) Land use (i.e. area under different types of Land use in hectares rounded upto 2 decimal places) | | | | | टिप्पणी धार्मिक ऐतिहासिक अथवा पुरातत्व महत्व के स्थलो सहित | ग्राम का नाम |
|---|---|---|---|---|---|---|---|---|---|---|
| | | | | वन | साधनों से सिंचित | गैर सिंचित | खेती के लिये उपलब्ध बन्जर (गौचर और चारागाहो सहित) | खेतो के लिये अनुपलब्ध | | |
| Approach to village | Nearest town and distance (in kms) | Power supply | Staple food | Forest | Irrigated by source | Unirrigated | Culturable waste (including gauchar and groves) | Area not available for cultivation | Remarks including any place of religious, historical or archaeological interest | Name of Village |
| 11 | 12 | 13 | 14 | 15 | 16 | 17 | 18 | 19 | 20 | 2 |
| FP | Chachaura–Binaganj (28) | .. | Wheat, Jowar | .. | 14.00 | 149.00 | 62.00 | 13.00 | .. | Moiya |
| KR | Chachaura–Binaganj (25) | EA | Wheat, Jowar | 499.00 | 226.00 | 978.00 | 223.00 | 80.00 | .. | Mrigwas |
| FP | Chachaura–Binaganj (25) | .. | Jowar, Wheat | 21.00 | 6.00 | 141.00 | 54.00 | 24.00 | .. | Gasouni |
| FP | Chachaura–Binaganj (25) | EA | Wheat, Jowar | 153.00 | 27.00 | 369.00 | 91.00 | 34.00 | .. | Singanpur |
| FP | Chachaura–Binaganj (23) | .. | Jowar, Wheat | .. | 2.00 | 43.00 | 5.00 | 3.00 | .. | Amrit Khedi |
| KR | Chachaura–Binaganj (23) | .. | Jowar, Maize | .. | 4.00 | 78 00 | 11.00 | 3.00 | .. | Tulya Khedi |
| FP | Chachaura–Binaganj (22) | .. | Jowar, Maize | 54.00 | 6.00 | 160.00 | 37.00 | 12.00 | .. | Bandrai |
| FP | Chachaura–Binaganj (22) | .. | Jowar, Maize | .. | 15.00 | 133.00 | 41.00 | 17.00 | .. | Ghorla Kheda |
| FP | Chachaura–Binaganj (37) | .. | Jowar, Maize | .. | 39.00 | 326.00 | 37.00 | 29.00 | .. | Amlya |
| FP | Chachaura–Binaganj (38) | EA | Jowar, Maize | .. | 38.00 | 394.00 | 57.00 | 34.00 | .. | Barkheda Kalan |
| KR | Chachaura–Binaganj (30) | .. | Jowar, Maize | .. | 16.00 | 393.00 | .. | 100.00 | .. | Kunjakhedi |
| FP | Chachaura–Binaganj (30) | .. | Jowar, Maize | .. | 17.00 | 136.00 | .. | 45.00 | .. | Parwariya |
| FP | Chachaura–Binaganj (30) | .. | Jowar, Maize | .. | 16.00 | 79.00 | .. | 34.00 | .. | Keshopura |
| FP | Chachaura–Binaganj (30) | .. | Jowar, Maize | .. | 8.00 | 103.00 | .. | 55.00 | .. | Mudiya Kheda |
| FP | Chachaura–Binaganj (30) | .. | Jowar, Maize | .. | 6.00 | 82.00 | .. | 21.00 | .. | Ghorla Khedi |
| FP | Chachaura–Binaganj (30) | .. | Jowar, Wheat | 29.00 | 3.00 | 63.00 | .. | 12.00 | .. | Chandpura |
| FP | Chachaura–Binaganj (35) | .. | Wheat, Jowar | .. | 9.00 | 151.00 | 9.00 | 14.00 | .. | Tagarya Khurd |
| FP | Chachaura–Binaganj (35) | .. | Wheat, Jowar | .. | 10.00 | 222.00 | 12.00 | 35.00 | .. | Tagarya Kalan |
| FP | Chachaura–Binaganj (35) | ED, EAg | Wheat, Jowar | .. | 5.00 | 260.00 | 30.00 | 25.00 | .. | Umariya Kalan |
| FP | Chachaura–Binaganj (35) | .. | Wheat, Jowar | .. | .. | 201.00 | 34.00 | 15.00 | .. | Khedli Tanka |

| स्थानीय कोड नम्बर | ग्राम का नाम | ग्राम का कुल क्षेत्रफल (हेक्टेयर में) | कुल जनसंख्या एवं परिवारों की संख्या | उपलब्ध जन-सुविधाएं (यदि ग्राम में सुविधाएं उपलब्ध नहीं है तो कालम में (-) डैश लगाया गया है और उसके बाद ही कोष्ठक में ग्राम से जितनी दूरी पर सुविधाएं उपलब्ध हैं मोटे तौर पर वह दूरी इस प्रकार दर्ज की गई है -5 कि.मी.,5-10 कि. मी. तक या 10+ कि.मी.)<br>Amenities available (if not available within the village, a dash (—) is shown in the column and next to it in brackets, the distance in broad ranges viz-5 kms, 5-10 kms and 10+kms of the nearest place where the facility is available is given). | | | | | |
|---|---|---|---|---|---|---|---|---|---|
| Location code number | Name of Village | Total area of the village (in hectares) | Total population and number of households | शैक्षणिक<br>Educational | चिकित्सा<br>Medical | पीने का पानी<br>Drinking water (Potable) | डाक और तार<br>Post and Telegraph | बाजार/हाट का दिन/के दिन यदि कोई हो<br>Day or days of the market/ hat if any | सचार व्यवस्था (बस स्टाप रेलवे स्टेशन,जल-मार्ग)<br>Communications(Bus-stop, railway station water way) |
| 1 | 2 | 3 | 4 | 5 | 6 | 7 | 8 | 9 | 10 |
| 121 | काना खेड़ी | 254.00 | 587(98) | P(1) | -(5-10) | W | -(5-10) | -(5-10) | -(-5) |
| 122 | गोरया खेड़ा | 344 00 | 506(79) | P(1) | -(5-10) | W | -(5-10) | -(5-10) | -(-5) |
| 123 | तुलसी खेड़ी | 611.00 | 624(107) | P(1) | -(-5) | W | -(-5) | -(-5) | -(-5) |
| 124 | खेजरा बेहरा | 315.00 | 340(52) | P(1) | -(5-10) | W | -(5-10) | -(5-10) | -(-5) |
| 125 | मोल्या हेड़ा | 457.00 | 409(71) | P(1) | -(5-10) | W | -(5-10) | -(5-10) | -(-5) |
| 126 | मूडरा | 293.00 | 203(32) | P(1) | -(5-10) | W | -(5-10) | -(5-10) | BS |
| 127 | खटक्या | 510.00 | 406(74) | P(1) | -(5-10) | W | -(5-10) | -(5-10) | -(-5) |
| 128 | निजामपुर | 191.00 | 112(23) | -(-5) | -(5-10) | W | -(5-10) | -(5-10) | -(-5) |
| 129 | कांदया खेड़ी खुर्द | 204.00 | 188(24) | P(1) | -(5-10) | W | -(-5) | -(5-10) | -(-5) |
| 130 | कांदया खेडी कलां | 187.00 | 316(57) | -(-5) | -(5-10) | W | -(-5) | -(-5) | -(-5) |
| 131 | वरखेड़ा खुर्द | 586.00 | 888(144) | P(1),M(1) | -(5-10) | W | PO | -(5-10) | -(5-10) |
| 132 | मुमरेली | 223.00 | 210(25) | -(-5) | -(5-10) | W | -(-5) | -(5-10) | -(5-10) |
| 133 | रायपुरा | 177.00 | 185(23) | -(-5) | -(5-10) | W,R | -(-5) | -(10+) | -(10+) |
| 134 | मांखा खुर्द | 233.00 | 230(31) | -(-5) | -(10+) | W,HPR | -(-5) | -(-5) | -(-5) |
| 135 | खेजरा कलां रानी | 1,052.00 | 1,273(215) | P(1),M(1) | -(10+) | W | PO | -(-5) | -(-5) |
| 136 | जामोन्या कलां | 302.00 | 485(74) | P(1) | -(10+) | W | -(-5) | -(-5) | -(-5) |
| 137 | कुरवाई | 147.00 | 312(54) | P(1) | -(5-10) | W | -(5-10) | -(5-10) | -(-5) |
| 138 | भौरांमा | 107.00 | 122(15) | -(-5) | -(5-10) | W | -(5-10) | -(5-10) | -(5-10) |
| 139 | सिहारी | 156.00 | 316(153) | -(-5) | -(5-10) | W | -(5-10) | -(5-10) | -(-5) |
| 140 | अल्ली खेड़ी | 358.00 | 443(73) | -(-5) | -(5-10) | W | -(-5) | -(-5) | -(-5) |

| ग्राम तक पहुचने का मार्ग | निकटतम नगर एव उसकी दूरी (कि.मी.) मे | बिजली की सुविधा | मुख्य खाद्यान्न | भूमि उपयोग (अर्थात भूमि उपयोग की विभिन्न किस्मों के क्षेत्र हेक्टेयर में निकटतम दशमलव के दो स्थान तक) Land use(i.e. area under different types of Land use in hectares rounded upto 2 decimal places) | | | | | टिप्पणी धार्मिक ऐतिहासिक अथवा पुरातत्व महत्व के स्थलो सहित | ग्राम का नाम |
|---|---|---|---|---|---|---|---|---|---|---|
| | | | | वन | माधनों मे सिंचित | गैर सिंचित | खेती के लिये उपलब्ध बन्जर (गौचर और चारागाहो सहित) | खेती के लिये अनुपलब्ध | | |
| Approach to village | Nearest town and distance (in kms) | Power supply | Staple food | Forest | Irrigated by source | Unirrigated | Culturable waste (including gauchar and groves) | Area not available for cultivation | Remarks including any place of religious, historical or archaeological interest | Name of Village |
| 11 | 12 | 13 | 14 | 15 | 16 | 17 | 18 | 19 | 20 | 2 |
| FP | Chachaura–Binaganj (25) | .. | Wheat, Jowar | .. | 36.00 | 185.00 | 23.00 | 10 00 | .. | Kana Khedi |
| FP | Chachaura–Binaganj (25) | .. | Wheat, Jowar | .. | 33.00 | 271.00 | 27.00 | 13.00 | .. | Gorya Kheda |
| FP | Chachaura–Binaganj (27) | .. | Wheat, Jowar | .. | 42.00 | 447.00 | 76.00 | 46 00 | .. | Tulsi Khedi |
| FP | Chachaura–Binaganj (20) | .. | Wheat, Jowar | .. | 18.00 | 216.00 | 40.00 | 41.00 | .. | Khejra Behra |
| FP | Chachaura–Binaganj (22) | EA | Wheat, Jowar | .. | 27.00 | 368.00 | 28.00 | 34.00 | N(2) | Golya Heda |
| PR | Chachaura–Binaganj (19) | .. | Wheat, Jowar | .. | 6.00 | 215.00 | 41.00 | 31.00 | .. | Mudra |
| FP | Chachaura–Binaganj (10) | ED, EAg | Wheat, Jowar | .. | 1.00 | 299.00 | 81.00 | 129.00 | .. | Khatakya |
| FP | Chachaura–Binaganj (18) | ED | Wheat, Jowar | .. | 3.00 | 127.00 | 18.00 | 43.00 | .. | Nijampur |
| FP | Chachaura–Binaganj (21) | EAg, ED | Wheat, Jowar | .. | 21.00 | 155.00 | 21.00 | 7.00 | .. | Kandya Khedi Khurd |
| FP | Chachaura–Binaganj (21) | EA | Wheat, Jowar | .. | 19 00 | 130.00 | 26.00 | 12.00 | .. | Kandya Khedi Kalan |
| PR | Chachaura–Binaganj (20) | EA | Wheat, Jowar | . | 61.00 | 422.00 | 67 00 | 36.00 | N(1) | Barkheda Khurd |
| KR | Chachaura–Binaganj (22) | ED | Wheat, Jowar | .. | 3 00 | 141.00 | 35 00 | 44.00 | .. | Musreli |
| KR | Chachaura–Binaganj (23) | ED | Wheat, Jowar | .. | 5.00 | 101.00 | 27.00 | 44.00 | .. | Raypura |
| FP | Chachaura–Binaganj (15) | .. | Maize, Jowar | .. | 2 00 | 96.00 | 30.00 | 105.00 | .. | Sankha Khurd |
| KR | Chachaura–Binaganj (13) | ED, EO | Maize, Jowar | .. | 69.00 | 696.00 | 138.00 | 149.00 | M(1) | Khejda Kalan Rani |
| KR | Chachaura–Binaganj (15) | ED | Maize, Jowar | .. | 22 00 | 276.00 | 2 00 | 2 00 | .. | Jamonya Kalan |
| FP | Chachaura–Binaganj (15) | .. | Maize, Jowar | .. | 25.00 | 115 00 | .. | 7.00 | . | Kurwai |
| KR | Chachaura–Binaganj (15) | .. | Maize, Jowar | .. | 8 00 | 75 00 | 10 00 | 14 00 | .. | Bhaunrasa |
| FP | Chachaura–Binaganj (15) | .. | Maize, Jowar | . | 22.00 | 111.00 | 12.00 | 11.00 | .. | Sihari |
| KR | Chachaura–Binaganj (15) | .. | Maize, Jowar | .. | 31.00 | 247.00 | 33.00 | 74.00 | M(1) | Allikhedi |

| स्थानीय कोड संख्या | ग्राम का नाम | ग्राम का कुल क्षेत्रफल (हेक्टेयर में) | कुल जनसंख्या एवं परिवारों की संख्या | उपलब्ध जन-सुविधाएं (यदि ग्राम मे सुविधाएं उपलब्ध नही है तो कालम में (–) डैश लगाया गया है और उसके बाद ही कोष्ठक में ग्राम से जितनी दूरी पर सुविधाएं उपलब्ध हैं मोटे तौर पर वह दूरी इस प्रकार दर्ज की गई है –5 कि.मी.,5–10 कि. मी. तक या 10 + कि.मी.) Amenities available (if not available within the village, a dash (—) is shown in the column and next to it in brackets, the distance in broad ranges viz–5 kms, 5-10 kms and 10 + kms of the nearest place where the facility is available is given) | | | | | | |
|---|---|---|---|---|---|---|---|---|---|
| Location code number | Name of Village | Total area of the village (in hectares) | Total population and number of households | शैक्षणिक Educational | चिकित्सा Medical | पीने का पानी Drinking water (Potable) | डाक और तार Post and Telegraph | बाजार/हाट का दिन/के दिन यदि कोई हो Day or days of the market/ hat if any | संचार व्यवस्था (बस स्टाप रेलवे स्टेशन,जल-मार्ग) Communications(Bus-stop, railway station water way) |
| 1 | 2 | 3 | 4 | 5 | 6 | 7 | 8 | 9 | 10 |
| 141 | ईटखेड़ी कलां | 146.00 | 118(24) | –(–5) | –(5–10) | W | –(–5) | –(–5) | –(–5) |
| 142 | रोड़ा खेडी | 168.00 | 309(54) | –(–5) | –(5–10) | W | –(–5) | –(–5) | –(–5) |
| 143 | शोपरा | 130.00 | 196(25) | –(–5) | –(5–10) | W | –(–5) | –( 5) | –(–5) |
| 144 | ईटखेड़ी खुर्द | 94.00 | 82(11) | P(1) | –(5–10) | W | –(5–10) | –(5–10) | –(5–10) |
| 145 | घाटा खेड़ी कुम्भराज | 80.00 | 532(86) | –(–5) | –(5–10) | W | –(5 10) | –(5–10) | –(5–10) |
| 146 | चौपना | 235.00 | 236(28) | –(–5) | –(5–10) | W | –(5–10) | –(5–10) | –(5–10) |
| 147 | गनेशपुरा | 148.00 | .. | .. | वीरान | .. | .. | .. | .. |
| 148 | कुदारी | 218.00 | 213(35) | –(–5) | –(5–10) | W | –(5–10) | –(5–10) | –(5–10) |
| 149 | बीना खेड़ी | 298.00 | 208(32) | –(–5) | –(5–10) | W | –(5–10) | –(5–10) | –(5–10) |
| 150 | गाड़यापुरा | 212.00 | 199(34) | –(–5) | –(5–10) | W | –(5–10) | (–5–10) | –(5–10) |
| 151 | कुदारा | 397.00 | .. | .. | वीरान | .. | .. | .. | .. |
| 152 | बरगुआ कुम्भराज | 149.00 | 267(40) | –(–5) | –(–5) | W | –(–5) | –(–5) | –(–5) |
| 153 | बनेट | 393.00 | 218(36) | –(–5) | –(–5) | W | –(–5) | –( 5) | –(–5) |
| 154 | रामनगर खुर्द उर्फ लोधापुर | 256.00 | 422(72) | P(1) | –(–5) | W | –(–5) | –(–5) | –(–5) |
| 155 | मलानदी | 129.00 | 213(30) | –(5–10) | –(5–10) | W | –(5–10) | –(5–10) | –(5–10) |
| 156 | मोहम्दपुर कुम्भराज | 389.00 | 497(88) | P(1) | –(5–10) | W | –(5–10) | –(5–10) | –(5–10) |
| 157 | मोसरा | 115.00 | 192(27) | –(5–10) | –(5–10) | W | –(5–10) | –(5–10) | –(5–10) |
| 158 | मदागन खालसा | 222.00 | 204(37) | –(5–10) | –(5–10) | W | –(5–10) | –(5–10) | –(5–10) |
| 159 | नेनवास | 149.00 | 201(36) | –(5–10) | –(5–10) | W | –(5–10) | –(5–10) | –(5–10) |
| 160 | बिलालपुर | 324 00 | 282(43) | –(–5) | –(5–10) | W | –(5–10) | –(5–10) | –(5–10) |

## Amenities and Land use — Chachaura Tahsil

| ग्राम तक पहुंचने का मार्ग | निकटतम नगर एवं उसकी दूरी (कि.मी.) में | बिजली की सुविधा | मुख्य खाद्यान्न | भूमि उपयोग (अर्थात भूमि उपयोग की विभिन्न किस्मों के क्षेत्र हेक्टेयर में निकटतम दशमलव के दो स्थान तक) Land use (i.e. area under different types of Land use in hectares rounded upto 2 decimal places) | | | | | टिप्पणी धार्मिक ऐतिहासिक अथवा पुरातत्व महत्व के स्थलों सहित | ग्राम का नाम |
|---|---|---|---|---|---|---|---|---|---|---|
| | | | | वन | साधनों से सिंचित | गैर सिंचित | खेती के लिये उपलब्ध बन्जर (गोचर और चारागाहो सहित) | खेती के लिये अनुपलब्ध | | |
| Approach to village | Nearest town and distance (in kms) | Power supply | Staple food | Forest | Irrigated by source | Unirrigated | Culturable waste (including gauchar and groves) | Area not available for cultivation | Remarks including any place of religious, historical or archaeological interest | Name of Village |
| 11 | 12 | 13 | 14 | 15 | 16 | 17 | 18 | 19 | 20 | 2 |
| KR | Chachaura–Binaganj (15) | .. | Wheat, Jowar | .. | 6.00 | 103.00 | 14.00 | 23.00 | .. | Intkhedi Kalan |
| KR | Chachaura–Binaganj (15) | .. | Jowar, Maize | .. | 19.00 | 94.00 | 15.00 | 40.00 | .. | Roda Khedi |
| KR | Chachaura–Binaganj (15) | .. | Jowar, Maize | .. | 10.00 | 96 00 | 12.00 | 12.00 | .. | Shopra |
| KR | Chachaura–Binaganj (21) | .. | Jowar, Maize | .. | 11.00 | 65.00 | 9 00 | 9.00 | .. | Intkhedi Khurd |
| KR | Chachaura–Binaganj (21) | .. | Jowar, Maize | .. | 7.00 | 52.00 | 16.00 | 5.00 | .. | Ghatakhedi Kumbhraj |
| KR | Chachahra–Binaganj (19) | .. | Jowar, Maize | 63.00 | 16.00 | 104.00 | 33.00 | 19.00 | .. | Chaupna |
| .. | .. | .. | .. | .. | Uninhabited | | .. | .. | .. | Ganeshpura |
| KR | Chachaura–Binaganj (21) | .. | Wheat, Jowar | 14.00 | 19.00 | 147.00 | 23.00 | 15.00 | .. | Kudari |
| KR | Chachaura–Binaganj (20) | .. | Jowar, Maize | 73.00 | 26.00 | 163.00 | 25.00 | 11.00 | .. | Bila Khedi |
| KR | Chachaura–Binaganj (20) | .. | Jowar, Maize | 53.00 | 20.00 | 99.00 | 28.00 | 12.00 | .. | Gadyapura |
| .. | .. | .. | .. | .. | Uninhabited | | .. | .. | .. | Kudara |
| KR | Chachaura–Binaganj (22) | .. | Jowar, Maize | 18.00 | 12.00 | 98.00 | 12.00 | 9.00 | .. | Barkhua Kumbhraj |
| FP | Chachaura–Binaganj (24) | .. | Jowar, Maize | 160.00 | 9.00 | 154.00 | 56.00 | 14.00 | .. | Banet |
| FP | Chachaura–Binaganj (24) | .. | Jowar, Maize | 9.00 | 22.00 | 163.00 | 36.00 | 26.00 | .. | Ramnagar Khurd Alias Lodhapur |
| FP | Chachaura–Binaganj (24) | .. | Jowar, Maize | 4.00 | 15.00 | 76.00 | 21.00 | 13.00 | .. | Satanadi |
| FP | Chachaura–Binaganj (24) | .. | Jowar, Maize | 51.00 | 47.00 | 234.00 | 19.00 | 38.00 | .. | Mohammadpur Kumbhraj |
| FP | Chachaura–Binaganj (24) | .. | Jowar, Maize | .. | 8.00 | 80.00 | 19.00 | 8.00 | .. | Mogra |
| FP | Chachaura–Binaganj (24) | .. | Jowar, Maize | 56.00 | 14.00 | 118.00 | 14.00 | 20.00 | .. | Madagan Khalsa |
| FP | Chachaura–Binaganj (24) | .. | Jowar, Maize | 18 00 | 12.00 | 98.00 | 12.00 | 9.00 | .. | Nenwas |
| FP | Chachaura–Binaganj (15) | .. | Jowar, Maize | 93.00 | .. | 155.00 | 54.00 | 22 00 | .. | Bisatpur |

| स्थानीय कोड नम्बर | ग्राम का नाम | ग्राम का कुल क्षेत्रफल (हेक्टेयर में) | कुल जनसंख्या एवं परिवारों की संख्या | उपलब्ध जन-सुविधाएं (यदि ग्राम में सुविधाएं उपलब्ध नहीं है तो कालम में (-) डैश लगाया गया है और उसके बाद ही कोष्ठक में ग्राम से जितनी दूरी पर सुविधाएं उपलब्ध हैं मोटे तौर पर वह दूरी इस प्रकार दर्ज की गई है -5 कि.मी.,5-10 कि. मी. तक या 10+ कि.मी.)<br>Amenities available (if not available within the village, a dash (—) is shown in the column and next to it in brackets, the distance in broad ranges viz-5 kms, 5-10 kms and 10+kms of the nearest place where the facility is available is given) | | | | | | |
|---|---|---|---|---|---|---|---|---|---|
| Location code number | Name of Village | Total area of the village (in hectares) | Total population and number of households | शैक्षणिक<br>Educational | चिकित्सा<br>Medical | पीने का पानी<br>Drinking water (Potable) | डाक और तार<br>Post and Telegraph | बाजार/हाट का दिन/के दिन यदि कोई हो<br>Day or days of the market/ hat if any | संचार व्यवस्था (बस स्टाप रेलवे स्टेशन,जल-मार्ग)<br>Communications(Bus-stop, railway station water way) |
| 1 | 2 | 3 | 4 | 5 | 6 | 7 | 8 | 9 | 10 |
| 161 | आमलहेड़ा | 446.00 | 145(26) | -(-5) | -(5-10) | W | -(5-10) | -(5-10) | -(5-10) |
| 162 | पीपलखेड़ी खुर्द | 157.00 | 181(20) | -(-5) | -(5-10) | W | -(10+) | -(10+) | -(10+) |
| 163 | पीपलहेडा डाम | 269.00 | 579(97) | P(1) | -(10+) | W | -(10+) | -(10+) | -(10+) |
| 164 | कसूमपुरा | 462.00 | 1,073(208) | P(1) | -(10+) | W | -(10+) | -(10+) | -(10+) |
| 165 | वटावदा | 1,994.00 | 845(142) | P(1), M(1) | PHS(1) | W | PO | Wednesday | -(10+) |
| 166 | कांकरया | 337.00 | 369(70) | P(1) | -(-5) | W | -(-5) | -(-5) | -(-5) |
| 167 | जलालपुरा | 447.00 | 590(111) | P(1) | -(-5) | W | -(-5) | -(-5) | -(10+) |
| 168 | जोगीपुरा उर्फ मोतीपुरा | 241.00 | 217(40) | -(-5) | -(5-10) | W | -(-5) | -(-5) | -(-5) |
| 169 | पीपल्यावेह | 138.00 | 186(24) | -(-5) | -(-5) | W | -(-5) | -(-5) | -(-5) |
| 170 | उमरया खुर्द | 379.00 | 307(51) | -(-5) | -(-5) | W | -(-5) | -(-5) | -(-5) |
| 171 | फनेहपुर | 343.00 | 528(86) | P(1) | -(-5) | W | -(-5) | -(-5) | -(-5) |
| 172 | कारी करार | 215.00 | 257(36) | -(-5) | -(-5) | W | -(-5) | -(-5) | -(-5) |
| 173 | नीलगेह कलां | 315.00 | 172(29) | -(-5) | -(5-10) | W | -(-5) | -(-5) | -(-5) |
| 174 | झूकरी | 85.00 | 133(29) | -(-5) | -(10+) | W | -(10+) | -(10+) | -(10+) |
| 175 | झूकरा | 224.00 | 440(82) | P(1) | -(10+) | W | -(10+) | -(10+) | -(10+) |
| 176 | नाईपुरा खुर्द | 87.00 | 36(5) | -(-5) | -(10+) | W | -(10+) | -(10+) | -(5-10) |
| 177 | मागोड़ी | 246.00 | 223(42) | -(-5) | -(10+) | W | -(10+) | -(10+) | -(10+) |
| 178 | मागोड़या | 196 00 | 179(31) | -(-5) | -(10+) | W | -(10+) | -(10+) | -(10+) |
| 179 | बलावली | 169.00 | 166(29) | -(-5) | -(10+) | W | -(10+) | -(10+) | -(10+) |
| 180 | तलावली | 190.00 | 222(44) | -(-5) | -(10+) | W | -(5-10) | -(5-10) | -(10+) |

| ग्राम तक पहुंचने का मार्ग Approach to village | निकटतम नगर एवं उसकी दूरी (कि.मी.) में Nearest town and distance (in kms) | बिजली की सुविधा Power supply | मुख्य खाद्यान्न Staple food | भूमि उपयोग (अर्थात भूमि उपयोग की विभिन्न किस्मों के क्षेत्र हेक्टेयर में निकटतम दशमलव के दो स्थान तक) Land use (i.e. area under different types of Land use in hectares rounded upto 2 decimal places) | | | | | टिप्पणी धार्मिक ऐतिहासिक अथवा पुरातत्व महत्व के स्थलों सहित Remarks including any place of religious, historical or archaeological interest | ग्राम का नाम Name of Village |
|---|---|---|---|---|---|---|---|---|---|---|
| | | | | वन Forest | साधनों से सिंचित Irrigated by source | गैर सिंचित Unirrigated | खेती के लिये उपलब्ध बन्जर (गोचर और चारागाहों सहित) Culturable waste (including gauchar and groves) | खेती के लिये अनुपलब्ध Area not available for cultivation | | |
| 11 | 12 | 13 | 14 | 15 | 16 | 17 | 18 | 19 | 20 | 2 |
| KR | Chachaura–Binaganj (12) | .. | Wheat, Jowar | 240.00 | 1.00 | 131.00 | 68.00 | 6.00 | .. | Amalheda |
| KR | Chachaura–Binaganj (12) | .. | Jowar, Maize | 22.00 | .. | 94.00 | 21.00 | 20.00 | .. | Pipalkhedi Khurd |
| KR | Chachaura–Binaganj (12) | .. | Jowar, Maize | 94.00 | 12.00 | 105.00 | 30.00 | 28.00 | .. | Pipalheda Dang |
| KR | Chachaura–Binaganj (12) | .. | Jowar, Maize | 192.00 | .. | 178.00 | 54.00 | 38.00 | .. | Kasumpura |
| KR | Chachaura–Binaganj (20) | .. | Jowar, Maize | 918.00 | 178.00 | 616.00 | 228.00 | 54.00 | T(1) | Batawada |
| KR | Chachaura–Binaganj (19) | .. | Jowar, Maize | 143.00 | 31.00 | 109.00 | 21.00 | 33.00 | .. | Kankarya |
| KR | Chachaura–Binaganj (18) | .. | Jowar, Maize | 242.00 | 27.00 | 125.00 | 22.00 | 31.00 | .. | Jalalpura |
| KR | Chachaura–Binaganj (23) | .. | Jowar, Maize | .. | 6.00 | 85.00 | 105.00 | 45.00 | .. | Jogipura alias Motipura |
| KR | Chachaura–Binaganj (22) | .. | Jowar, Maize | 7.00 | 8.00 | 99.00 | 17.00 | 7.00 | .. | Pipalyaweh |
| KR | Chachaura–Binaganj (22) | .. | Jowar, Maize | 7.00 | 8.00 | 213.00 | 102.00 | 49.00 | .. | Umarya Khurd |
| KR | Chachaura–Binaganj (22) | .. | Jowar, Maize | .. | 1.00 | 176.00 | 99.00 | 67.00 | .. | Fatehpur |
| KR | Chachaura–Binaganj (23) | .. | Jowar, Maize | .. | 1.00 | 80.00 | 104.00 | 30.00 | .. | Kari Karar |
| KR | Chachaura–Binaganj (23) | .. | Jowar, Maize | .. | 9.00 | 65.00 | 196.00 | 45.00 | .. | Lilweh Kalan |
| KR | Chachaura–Binaganj (18) | .. | Jowar, Maize | 3.00 | 12.00 | 49.00 | .. | 21.00 | .. | Jhukri |
| KR | Chachaura–Binaganj (15) | .. | Maize, Jowar | 5.00 | 17.00 | 120.00 | .. | 82.00 | .. | Jhukra |
| KR | Chachaura–Binaganj (15) | .. | Jowar, Maize | .. | 1.00 | 50.00 | .. | 36.00 | .. | Naipura Khurd |
| KR | Chachaura–Binaganj (16) | .. | Jowar, Maize | 86.00 | 4.00 | 97.00 | .. | 59.00 | .. | Sagodi |
| KR | Chanhaura–Binaganj (14) | .. | Maize, Jowar | 37.00 | 15.00 | 85.00 | .. | 59.00 | .. | Sagodya |
| KR | Chachaura–Binaganj (12) | .. | Jowar, Maize | .. | 6.00 | 98.00 | .. | 65.00 | .. | Balawali |
| KR | Chachaura–Binaganj (10) | .. | Jowar Maize | 22.00 | 5.00 | 117.00 | .. | 46.00 | .. | Talawali |

| स्थानीय कोड नम्बर | ग्राम का नाम | ग्राम का कुल क्षेत्रफल (हेक्टेयर में) | कुल जनसंख्या एवं परिवारों की संख्या | उपलब्ध जन-सुविधाएं (यदि ग्राम में सुविधाएं उपलब्ध नहीं है तो कालम में (–) डैश लगाया गया है और उसके बाद ही कोष्ठक में ग्राम से जितनी दूरी पर सुविधाएं उपलब्ध हैं मोटे तौर पर वह दूरी इस प्रकार दर्ज की गई है –5 कि.मी.,5–10 कि. मी. तक या 10+ कि.मी.)<br>Amenities available (if not available within the village, a dash (—) is shown in the column and next to it in brackets, the distance in broad ranges viz-5 kms, 5-10 kms and 10+kms of the nearest place where the facility is available is given) | | | | | | |
|---|---|---|---|---|---|---|---|---|---|
| | | | | शैक्षणिक | चिकित्सा | पीने का पानी | डाक और तार | बाजार/हाट का दिन/कि दिन यदि कोई हो | संचार व्यवस्था (बस स्टार रेलवे स्टेशन,जल-मार्ग) |
| Location code number | Name of Village | Total area of the village (in hectares) | Total population and number of households | Educational | Medical | Drinking water (Potable) | Post and Telegraph | Day or days of the market/ hat if any | Communications(Bus-stop, railway station water way) |
| 1 | 2 | 3 | 4 | 5 | 6 | 7 | 8 | 9 | 10 |
| 181 | डोरयापुरा | 252.00 | 221(39) | –(–5) | –(5–10) | W | –(5–10) | –(5–10) | –(5–10) |
| 182 | पीपल्या खुर्द | 415.00 | 194(32) | –(–5) | –(10+) | W | –(10+) | –(10+) | –(10+) |
| 183 | कालपुर | 852.00 | 211(35) | –(–5) | –(5–10) | W | –(5–10) | –(5–10) | –(5–10) |
| 184 | श्यामपुरा | 292.00 | 202(26) | –(–5) | –(5–10) | W | –(5–10) | –(5–10) | –(5–10) |
| 185 | [illegible]रा | 627.00 | 528(99) | P(1) | –(5–10) | W | –(5–10) | –(5–10) | BS |
| 186 | हमदमपुरा | 468 00 | 93(19) | –(–5) | –(5 10) | W | –(5–10) | –(5–10) | –(5–10) |
| 187 | कुलम्बेह | 359.00 | 181(29) | –(–5) | –(5–10) | W | –(5–10) | –(5–10) | –(5–10) |
| 188 | मागरोन | 521.00 | 214(38) | –(–5) | –(–5) | W | –(–5) | –(–5) | –(–5) |
| 189 | मुहासा खुर्द | 615.00 | 798(137) | P(1) | –(–5) | W | –(5–10) | –(5–10) | –(5–10) |
| 190 | देदला | 1,181.00 | 767(145) | P(1) | –(–5) | W | –(–5) | –(–5) | –(–5) |
| 191 | बरखेडी | 651.00 | 883(145) | P(1) | PHS(1) | W | –(–5) | –(–5) | –(–5) |
| 192 | रमड़ी | 569.00 | 680(120) | P(1) | –(5–10) | W | PO | –(5–10) | BS |
| 193 | रमड़ा | 202.00 | 266(47) | –(–5) | –(5–10) | W | –(–5) | –(–5) | –(–5) |
| 194 | खानपुरा | 304.00 | 179(34) | –(–5) | –(5–10) | W | –(–5) | –(–5) | –(–5) |
| 195 | खेजड़ा खुर्द | 175.00 | 314(39) | –(–5) | –(5–10) | W | –(–5) | –(–5) | –(–5) |
| 196 | अजगरी | 107.00 | 110(22) | –(–5) | –(5–10) | W | –(–5) | –(–5) | –(–5) |
| 197 | मेजन्या | 168.00 | 283(52) | –(–5) | –(5–10) | W | –(–5) | –(–5) | –(–5) |
| 198 | अजगरा | 213.00 | 343(52) | P(1) | –(5–10) | W | –(–5) | –(–5) | –(–5) |
| 199 | चीतोड़ा | 460.00 | 605(99) | P(1) | –(10+) | W | –(10+) | –(10+) | –(–5) |
| 200 | हरदोल खेड़ी | 173.00 | 160(30) | –(–5) | –(10+) | W | –(10+) | –(10+) | –(–5) |

| ग्राम तक पहुंच का मार्ग | निकटतम नगर एवं उसकी दूरी (कि.मी.) में | बिजली की सुविधा | मुख्य खाद्यान्न | भूमि उपयोग (अर्थात भूमि उपयोग की विभिन्न किस्मों के क्षेत्र हेक्टेयर में निकटतम दशमलव के दो स्थान तक) Land use (i.e. area under different types of Land use in hectares rounded upto 2 decimal places) | | | | | टिप्पणी धार्मिक ऐतिहासिक अथवा पुरातत्व महत्व के स्थलों सहित | ग्राम का नाम |
|---|---|---|---|---|---|---|---|---|---|---|
| | | | | वन | साधनों से सिंचित | गैर सिंचित | खेती के लिये उपलब्ध बन्जर (गौचर और चारागाहों सहित) | खेती के लिये अनुपलब्ध | | |
| Approach to village | Nearest town and distance (in kms) | Power supply | Staple food | Forest | Irrigated by source | Unirrigated | Culturable waste (including gauchar and groves) | Area not available for cultivation | Remarks including any place of religious, historical or archaeological interest | Name of Village |
| 11 | 12 | 13 | 14 | 15 | 16 | 17 | 18 | 19 | 20 | 2 |
| KR | Chachaura–Binaganj (8) | .. | Jowar, Maize | 121.00 | 4 00 | 88.00 | .. | 39 00 | .. | Doryapura |
| KR | Chachaura–Binaganj (15) | .. | Jowar, Maize | 229.00 | 6.00 | 71 00 | .. | 109.00 | .. | Pipalya Khushal |
| KR | Chachaura–Binaganj (10) | .. | Jowar, Maize | 751.00 | 10.00 | 39.00 | 17.00 | 35.00 | .. | Kamalpur |
| FP | Chachaura–Binaganj (10) | .. | Jowar, Maize | 114.00 | 12.00 | 98.00 | 36.00 | 32.00 | .. | Shyampura |
| PR | Chachaura–Binaganj (9) | .. | Jowar, Maize | 123.00 | 20.00 | 295.00 | 84.00 | 105.00 | .. | Umarthana |
| FP | Chachaura–Binaganj (9) | .. | Jowar, Maize | 412.00 | 3.00 | 36.00 | 15.00 | 2.00 | .. | Damdampura |
| FP | Chachaura–Biuaganj (7) | .. | Jowar, Maize | 199.00 | 4.00 | 98.00 | 47 00 | 11.00 | .. | Kulambeh |
| FP | Chachaura–Binaganj (3) | .. | Jowar, Maize | 288 00 | 14.00 | 180.00 | 8.00 | 31.00 | .. | Magron |
| FP | Chachaura–Binaganj (10) | .. | Jowar, Maize | 336.00 | 24 00 | 161 00 | 40.00 | 54.00 | .. | Muhasa Khurd |
| IP | Chachaura–Binaganj (8) | EA | Jowar, Wheat | 388.00 | 77.00 | 551.00 | 98.00 | 67.00 | M(1) | Dedla |
| FP | Chachaura–Binaganj (9) | ED | Jowar, Wheat | 4.00 | 52 00 | 357.00 | 110.00 | 128.00 | .. | Barkhedi |
| FR | Chachaura–Binaganj (8) | EA | Jowar, Wheat | 82.00 | 55.00 | 344.00 | 46.00 | 42.00 | M(1) | Ramdi |
| KR | Chachaura–Binaganj (8) | ED,Ag | Jowar, Wheat | 80.00 | 37.00 | 45.00 | 12.00 | 28.00 | . | Ramda |
| FP | Chachaura–Binaganj (8) | .. | Jowar, Wheat | 120.00 | 29.00 | 78 00 | 2.00 | 75.00 | .. | Khanpura |
| FP | Chachaura–Binaganj (8) | EA | Jowar, Wheat | .. | 91.00 | 51.00 | 16.00 | 17.00 | .. | Khejda Khurd |
| FP | Chachaura–Binaganj (8) | ED | Jowar, Wheat | .. | 18.00 | 67.00 | 12.00 | 10.00 | .. | Ajgari |
| FP | Chachaura–Binaganj (8) | EAg,ED | Jowar, Wheat | .. | 11.00 | 109.00 | 17.00 | 31.00 | .. | Sejanya |
| FP | Chachaura–Binaganj (8) | ED | Jowar, Wheat | .. | 26.00 | 154.00 | 27.00 | 6.00 | .. | Ajgara |
| FP | Chachaura–Binaganj (11) | .. | Jowar, Maize | .. | 30.00 | 356.00 | 54.90 | 20.00 | M(1) | Chitoda |
| FP | Chachaura–Binaganj (11) | .. | Jowar, Wheat | .. | 4.00 | 132.00 | 23.00 | 14.00 | .. | Hardol Khedi |

| स्थानीय कोड नम्बर | ग्राम का नाम | ग्राम का कुल क्षेत्रफल (हेक्टेयर में) | कुल जनसंख्या एवं परिवारों की संख्या | उपलब्ध जन-सुविधाएं (यदि ग्राम में सुविधाएं उपलब्ध नहीं है तो कालम में (–) डैश लगाया गया है और उसके बाद ही कोष्ठक में ग्राम से जितनी दूरी पर सुविधाए उपलब्ध हैं मोटे तौर पर वह दूरी इस प्रकार दर्ज की गई है –5 कि.मी.,5–10 कि. मी. तक या 10 + कि.मी.)<br>Amenities available (if not available within the village, a dash (—) is shown in the column and next to it in brackets, the distance in broad ranges viz–5 kms, 5-10 kms and 10 + kms of the nearest place where the facility is available is given). | | | | | |
|---|---|---|---|---|---|---|---|---|---|
| Location code number | Name of Village | Total area of the village (in hectares) | Total population and number of households | शैक्षणिक Educational | चिकित्सा Medical | पीने का पानी Drinking water (Potable) | डाक और तार Post and Telegraph | बाजार/हाट का दिन/कि दिन यदि कोई हो Day or days of the market/ hat if any | संचार व्यवस्था (बस स्टाप रेलवे स्टेशन,जल-मार्ग) Communications(Bus-stop, railway station water way) |
| 1 | 2 | 3 | 4 | 5 | 6 | 7 | 8 | 9 | 10 |
| 201 | अमरपुरा | 123.00 | 64(8) | –(–5) | –(10+) | N | –(10+) | –(10+) | –(–5) |
| 202 | घाटाखेड़ी | 415.00 | 605(116) | P(1) | –(10+) | HP,R | –(10+) | –(10+) | –(5–10) |
| 203 | बड़पुरा | 178.00 | 222(37) | –(–5) | –(10+) | W,HP,N | –(10+) | –(10+) | –(–5) |
| 204 | बीलखेड़ा | 204.00 | 207(34) | –(–5) | –(5–10) | W | –(5–10) | –(5–10) | –(5–10) |
| 205 | चोपड़ा खुर्द | 344 00 | 168(26) | –(–5) | –(5–10) | W | –(5–10) | –(5–10) | –(5–10) |
| 206 | कोलुवा | 298.00 | 450(69) | P(1) | –(10+) | N | –(–5) | –(–5) | –(10+) |
| 207 | नवलपुरा | 236.00 | 277(38) | –(–5) | –(10+) | W | –(–5) | –(–5) | –(10+) |
| 208 | दमेती | 44.00 | 82(15) | –(–5) | –(10+) | N | –(–5) | –(–5) | –(10+) |
| 209 | रामसिंहपुरा कलां | 112.00 | 116(20) | –(–5) | –(10+) | W | –(–5) | –(–5) | –(10+) |
| 210 | हरीछा | 218.00 | 255(46) | –(–5) | –(10+) | W | –(–5) | –(–5) | –(10+) |
| 211 | खापचा लहरिया | 723.00 | 828(132) | P(1) | –(10+) | W | PO | –(–5) | –(10+) |
| 212 | जयसिंहपुरा | 424.00 | 326(45) | –(–5) | –(–5) | W | –(–5) | –(–5) | –(–5) |
| 213 | पटोदी | 1,104.00 | 1,209(214) | P(2),M(1) | –(–5) | W | –(–5) | –(–5) | –(–5) |
| 214 | नलखेड़ा | 345.00 | 527(97) | P(1) | –(5–10) | W | –(5–10) | –(5–10) | –(5–10) |
| 215 | महेंगपुरा | 553.00 | 496(79) | P(1) | –(–5) | W | –(–5) | –(–5) | –(–5) |
| 216 | चारनपुरा | 296.00 | 422(77) | P(1) | –(–5) | W | –(–5) | –(–5) | –(–5) |
| 217 | बीजनापुरा | 534.00 | 854(151) | P(1) | –(–5) | W | –(–5) | –(–5) | –(–5) |
| 218 | छान चाचौड़ा | 95.00 | .. | .. | बीरान | .. | .. | .. | .. |
| 219 | बीनागाव | 207.00 | .. बाह्यवृद्धि क्षेत्र के रूप में चाचौड़ा – बीनागंज नगर में सम्मिलित | | | | | .. | .. |
| 220 | खातोली | 222.00 | .. बाह्यवृद्धि क्षेत्र के रूप में चाचौड़ा – बीनागंज नगर में सम्मिलित | | | | | .. | .. |

## Amenities and Land use — Chachaura Tahsil

| ग्राम तक पहुंचने का मार्ग | निकटतम नगर एवं उसकी दूरी (कि.मी.) में | बिजली की सुविधा | मुख्य खाद्यान्न | भूमि उपयोग (अर्थात भूमि उपयोग की विभिन्न किस्मों के क्षेत्र हेक्टेयर में निकटतम दशमलव के दो स्थान तक) Land use (i.e. area under different types of Land use in hectares rounded upto 2 decimal places) | | | | | टिप्पणी धार्मिक ऐतिहासिक अथवा पुरातत्व महत्व के स्थलों सहित | ग्राम का नाम |
|---|---|---|---|---|---|---|---|---|---|---|
| | | | | वन | साधनों से सिंचित | गैर सिंचित | खेती के लिये उपलब्ध बन्जर (गौचर और चारागाही सहित) | खेती के लिये अनुपलब्ध | | |
| Approach to village | Nearest town and distance (in kms) | Power supply | Staple food | Forest | Irrigated by source | Unirrigated | Culturable waste (including gauchar and groves) | Area not available for cultivation | Remarks including any place of religious, historical or archaeological interest | Name of Village |
| 11 | 12 | 13 | 14 | 15 | 16 | 17 | 18 | 19 | 20 | 2 |
| FP | Chachaura–Binaganj (12) | .. | Jowar, Wheat | .. | 1.00 | 75.00 | 23.00 | 24.00 | .. | Amarpura |
| FP | Chachaura–Binaganj (15) | ED, EAg | Jowar, Wheat | .. | 3.00 | 292.00 | 30.00 | 90.00 | T(1) | Ghatakhedi |
| FP | Chachaura–Binaganj (12) | ED, EAg | Jowar, Wheat | .. | 2.00 | 146.00 | 15.00 | 15.00 | .. | Badpura |
| FP | Chachaura–Binaganj (10) | .. | Jowar, Wheat | .. | 4.00 | 163.00 | 23.00 | 14.00 | .. | Bilkheda |
| FP | Chachaura–Binaganj (9) | .. | Jowar, Wheat | .. | 20.00 | 271.00 | 38 00 | 15.00 | .. | Chopan Khurd |
| FP | Chachaura–Binaganj (12) | ED, EAg | Jowar, Wheat | .. | 6.00 | 215.00 | 34.00 | 43 00 | .. | Kolua |
| FP | Chachaura–Binaganj (12) | .. | Jowar, Wheat | .. | 5 00 | 151.00 | 22.00 | 58.00 | .. | Nawalpura |
| FP | Chachaura–Binaganj (12) | ED | Jowar, Wheat | .. | 4.00 | 32 00 | 3.00 | 5.00 | .. | Dameti |
| FP | Chachaura–Binaganj (12) | ED | Jowar, Wheat | .. | 1.00 | 83.00 | 18.00 | 10.00 | .. | Ramsinghpura Kalan |
| FP | Chachaura–Binaganj (12) | ED | Jowar, Wheat | .. | 4.00 | 178 00 | 26.00 | 10.00 | .. | Harichha |
| FP | Chachaura–Binaganj (12) | ED, EO | Jowar, Wheat | .. | 9.00 | 489.00 | 139 00 | 86.00 | .. | Bapcha Lahariya |
| PR | Chachaura–Binaganj (1) | ED, EAg | Jowar, Wheat | 157.00 | 15.00 | 180.00 | 52.00 | 20.00 | .. | Jaysinghpura |
| FP | Chachaura–Binaganj (3) | EA | Jowar, Wheat | .. | 140.00 | 755.00 | 161.00 | 48.00 | .. | Patondi |
| FP | Chachaura–Binaganj (6) | ED, EAg | Jowar, Wheat | .. | 20.00 | 273.00 | 20.00 | 32.00 | .. | Nalkheda |
| PR | Chachaura–Binaganj (2) | ED, EAg | Jowar, Wheat | 275.00 | 54.00 | 163.00 | 13.00 | 48.00 | .. | Maheshpura |
| PR | Chachaura–Binaganj (2) | ED, EAg | Jowar, Wheat | 141.00 | 39.00 | 62.00 | 26.00 | 28.00 | .. | Charanpura |
| KR | Chachaura–Binaganj (2) | ED, EAg | Jowar, Wheat | 247.00 | 97.00 | 137.00 | 17.00 | 36.00 | . | Bijnipura |
| .. | .. | .. | Uninhabited | .. | .. | .. | .. | .. | .. | Chhan-Chachaura |
| . | .. | .. | Included as urban outgrowth of Chachaura – Binaganj Town | | | | | | | Binagaon |
| .. | .. | .. | Included as urban outgrowth of Chachaura – Binaganj Town. | | | | | | | Khatoli |

| स्थानीय कोड नम्बर | ग्राम का नाम | ग्राम का कुल क्षेत्रफल (हेक्टेयर में) | कुल जनसंख्या एवं परिवारों की संख्या | उपलब्ध जन-सुविधाएं (यदि ग्राम में सुविधाएं उपलब्ध नहीं है तो कालम में (–) डैश लगाया गया है और उसके बाद ही कोष्ठक में ग्राम से जितनी दूरी पर सुविधाएं उपलब्ध हैं मोटे तौर पर वह दूरी इस प्रकार दर्ज की गई है –5 कि.मी.,5–10 कि॰ मी. तक या 10+ कि.मी.)<br>Amenities available (if not available within the village, a dash (—) is shown in the column and next to it in brackets, the distance in broad ranges viz.–5 kms, 5-10 kms and 10+kms of the nearest place where the facility is available is given). | | | | | | |
|---|---|---|---|---|---|---|---|---|---|
| Location code number | Name of Village | Total area of the village (in hectares) | Total population and number of households | शैक्षणिक<br>Educational | चिकित्सा<br>Medical | पीने का पानी<br>Drinking water (Potable) | डाक और तार<br>Post and Telegraph | बाजार/हाट का दिन/के दिन यदि कोई हो<br>Day or days of the market/ hat if any | संचार व्यवस्था (बस स्टाप रेलवे स्टेशन,जल-मार्ग)<br>Communications(Bus-stop, railway station water way) |
| 1 | 2 | 3 | 4 | 5 | 6 | 7 | 8 | 9 | 10 |
| 221 | पीपल्या मोती | 436.00 | 526(87) | P(1) | –(5–10) | W | –(5–10) | –(5–10) | –(–5) |
| 222 | हिनोती | 100.00 | 44(7) | –(–5) | –(5–10) | W | –(5–10) | –(5–10) | –(–5) |
| 223 | जूनापानी | 399.00 | 338(62) | –(–5) | –(10+) | W | –(10+) | –(10+) | –(10+) |
| 224 | सेमली भोज | 178.00 | 80(12) | –(–5) | –(10+) | W | –(10+) | –(10+) | –(10+) |
| 225 | काला पीपल | 634.00 | 783(145) | P(1) | –(10+) | W | –(10+) | –(10+) | –(10+) |
| 226 | कुडारिया | 173.00 | 172(24) | –(–5) | –(10+) | W | –(10+) | –(10+) | –(10+) |
| 227 | मेरया खेड़ी खुर्द | 616.00 | 601(103) | P(1) | –(10+) | W | –(10+) | –(10+) | –(10+) |
| 228 | कोन्या डांग | 388.00 | 255(49) | –(5–10) | –(10+) | W | –(10+) | –(10+) | –(10+) |
| 229 | पागड़ी | 216.00 | 272(46) | –(–5) | –(10+) | W,R | –(10+) | –(10+) | –(10+) |
| 230 | मुरेला | 1,636.00 | 1,310(237) | P(1) | –(10+) | W,HP, R | –(10+) | –(10+) | –(5–10) |
| 231 | मौमांपुर | 292.00 | 405(66) | P(1) | –(5–10) | W | –(5–10) | –(5–10) | –(–5) |
| 232 | मोनाहेड़ा | 313.00 | 380(64) | P(1) | –(5–10) | W | –(5–10) | –(5–10) | –(–5) |
| 233 | नेश खुर्द | 250.00 | 106(19) | –(–5) | –(5–10) | W | –(5–10) | –(5–10) | –(–5) |
| 234 | जोगीपुरा | 292.00 | 345(63) | –(–5) | –(–5) | W | –(–5) | –(–5) | –(–5) |
| 235 | पाखरिया पुरा | 503.00 | 368(62) | P(1) | –(–5) | W,R | –(–5) | –(–5) | BS |
| 236 | खेरबेह | 203.00 | 167(33) | –(–5) | –(5–10) | W | –(5–10) | –(5–10) | –(–5) |
| 237 | बोरदा | 241.00 | 165(29) | –(–5) | –(5–10) | W | –(5–10) | –(5–10) | –(–5) |
| 238 | ऊदोखेड़ी | 192.00 | 146(26) | –(–5) | –(5–10) | W | –(5–10) | –(5–10) | –(–5) |
| 239 | बनकनहेरु | 315.00 | 334(61) | –(–5) | –(–5) | W | –(–5) | –(–5) | –(–5) |
| 240 | कड़िया चाचौड़ा | 293.00 | 178(29) | –(5–10) | –(5–10) | W | –(5–10) | –(5–10) | –(5–10) |

## Amenities and Land use

## Chachaura Tahsil

| ग्राम तक पहुंचने का मार्ग | निकटतम नगर एवं उसकी दूरी (कि.मी.) में | बिजली की सुविधा | मुख्य खाद्यान्न | भूमि उपयोग (अर्थात भूमि उपयोग की विभिन्न किस्मों के क्षेत्र हेक्टेयर में निकटतम दशमलव के दो स्थान तक) Land use (i.e. area under different types of Land use in hectares rounded upto 2 decimal places) | | | | | टिप्पणी धार्मिक ऐतिहासिक अथवा पुरातत्व महत्व के स्थलों सहित | ग्राम का नाम |
|---|---|---|---|---|---|---|---|---|---|---|
| | | | | वन | साधनों से सिंचित | गैर सिंचित | खेती के लिये उपलब्ध बन्जर (गौचर और चारागाही सहित) | खेती के लिये अनुपलब्ध | | |
| Approach to village | Nearest town and distance (in kms) | Power supply | Staple food | Forest | Irrigated by source | Unirrigated | Culturable waste (including gauchar and groves) | Area not available for cultivation | Remarks including any place of religious, historical or archaeological interest | Name of Village |
| 11 | 12 | 13 | 14 | 15 | 16 | 17 | 18 | 19 | 20 | 2 |
| KR | Chachaura–Binaganj (7) | .. | Jowar, Maize | 88.00 | 13.00 | 235.00 | 37.00 | 63.00 | .. | Pipalya Moti |
| FP | Chachaura–Binaganj (8) | .. | Jowar, Maize | 5.00 | .. | 57.00 | 24.00 | 14.00 | .. | Hinoti |
| FP | Chachaura–Binaganj (12) | .. | Jowar, Maize | 24.00 | 4.00 | 238.00 | 61.00 | 72.00 | .. | Junapani |
| FP | Chachaura–Binaganj (18) | .. | Jowar, Wheat | .. | 8.00 | 115.00 | 38.00 | 17.00 | .. | Semli Bhoj |
| FP | Chachaura–Binaganj (18) | .. | Jowar, Wheat | .. | 36.00 | 397.00 | 77.00 | 124.00 | .. | Kala Pipal |
| FP | Chachaura–Binaganj (15) | .. | Jowar, Wheat | .. | 7.00 | 138.00 | 20.00 | 8.00 | .. | Kudariya |
| FP | Chachaura–Binaganj (19) | .. | Wheat, Jowar | 165.00 | 11.00 | 316.00 | 78.00 | 46.00 | .. | Merya Khedi Khurd |
| FP | Chachaura–Binaganj (19) | .. | Wheat, Jowar | 257.00 | 11.00 | 100.00 | 12.00 | 8.00 | .. | Konya Dang |
| FP | Chachaura–Binaganj (20) | .. | Wheat, Jowar | .. | 4.00 | 104.00 | 82.00 | 26.00 | .. | Pagdi |
| FP | Chachaura–Binaganj (19) | .. | Wheat, Jowar | .. | 65.00 | 792.00 | 481.00 | 298.00 | .. | Murela |
| KR | Chachaura–Binaganj (20) | .. | Jowar, Wheat | .. | 23.00 | 203.00 | 36.00 | 30.00 | .. | Singapura |
| KR | Chachaura–Binaganj (20) | .. | Jowar, Maize | .. | 20.00 | 143.00 | 94.00 | 56.00 | .. | Sonaheda |
| KR | Chachaura–Binaganj (18) | .. | Jowar, Maize | .. | 5.00 | 151.00 | 54.00 | 40.00 | .. | Nesh Khurd |
| KR | Chachaura–Binaganj (12) | .. | Jowar, Maize | .. | 23.00 | 203.00 | 36.00 | 30.00 | .. | Jogipura |
| PR | Chachaura–Binaganj (19) | .. | Jowar, Maize | .. | 10.00 | 297.00 | 114.00 | 82.00 | .. | Pakhariyapura |
| KR | Chachaura–Binaganj (20) | .. | Jowar, Maize | .. | 10.00 | 126.00 | 22.00 | 45.00 | .. | Kherbeh |
| FP | Chachaura–Binaganj (15) | .. | Jowar, Maize | .. | 6.00 | 149.00 | 40.00 | 46.00 | .. | Borda |
| FP | Chachaura–Binaganj (15) | .. | Jowar, Maize | .. | 6.00 | 137.00 | 26.00 | 23.00 | .. | Udokhedi |
| FP | Chachaura–Binaganj (12) | .. | Jowar, Maize | .. | 33.00 | 106.00 | 136.00 | 40.00 | .. | Kankanheru |
| FP | Chachaura–Binaganj (15) | .. | Jowar, Wheat | .. | 13.00 | 175.00 | 66.00 | 39.00 | .. | Kadaiya Chachura |

| स्थानीय कोड नम्बर | ग्राम का नाम | ग्राम का कुल क्षेत्रफल (हेक्टेयर में) | कुल जनसंख्या एवं परिवारों की संख्या | उपलब्ध जन-सुविधाएं (यदि ग्राम में सुविधाएं उपलब्ध नहीं है तो कालम में (–) डैश लगाया गया है और उसके बाद ही कोष्ठक में ग्राम से जितनी दूरी पर सुविधाएं उपलब्ध है मोटे तौर पर वह दूरी इस प्रकार दर्ज की गई है –5 कि.मी.,5–10 कि. मी. तक या 10+ कि.मी.)<br>Amenities available (if not available within the village, a dash (—) is shown in the column and next to it in brackets, the distance in broad ranges viz–5 kms, 5-10 kms and 10+kms of the nearest place where the facility is available is given). | | | | | | |
|---|---|---|---|---|---|---|---|---|---|
| Location code number | Name of Village | Total area of the village (in hectares) | Total population and number of households | शैक्षणिक Educational | चिकित्सा Medical | पीने का पानी Drinking water (Potable) | डाक और तार Post and Telegraph | बाजार/हाट का दिन/कि दिन यदि कोई हो Day or days of the market/ hat if any | संचार व्यवस्था (बस स्टाप रेलवे स्टेशन,जल-मार्ग) Communications(Bus-stop, railway station water way) |
| 1 | 2 | 3 | 4 | 5 | 6 | 7 | 8 | 9 | 10 |
| 241 | मानपुर चाचौड़ा | 95.00 | 178(32) | –(–5) | –(5–10) | W | –(5–10) | –(5–10) | –(–5) |
| 242 | पीपल्या नजदीक कोटरा | 313.00 | 454(71) | P(1) | –(–5) | W | –(–5) | –(–5) | –(–5) |
| 243 | नारायणपुरा | 527.00 | 132(23) | P(1) | –(–5) | W | –(–5) | –(–5) | –(–5) |
| 244 | लाछोनी | 353.00 | 437(75) | P(1) | –(–5) | W | –(–5) | –(–5) | –(–5) |
| 245 | जुझारपुरा | 220.00 | 327(56) | –(–5) | –(–5) | W | –(–5) | –(–5) | –(–5) |
| 246 | नेत्यासोड़ी | 546.00 | 880(122) | P(1) | –(–5) | W | PO | –(–5) | –(–5) |
| 247 | कोटरा | 620.00 | 881(165) | P(1) | PHS(1) | W | PO | –(5–10) | BS |
| 248 | परैवा | 289.00 | 188(34) | –(–5) | –(–5) | W | –(–5) | –(–5) | –(–5) |
| 249 | नेश कलां | 518.00 | 511(89) | P(1) | –(5–10) | W | –(5–10) | –(5–10) | –(5–10) |
| 250 | आमासेर | 452.00 | 496(93) | P(1) | –(–5) | W | –(–5) | –(–5) | –(–5) |
| 251 | धोलास | 114.00 | .. | .. | वीरान | .. | .. | .. | .. |
| 252 | नाईपुरा कलां | 146.00 | 111(20) | –(–5) | –(–5) | W | –(–5) | –(–5) | –(–5) |
| 253 | गुन्जारी | 401.00 | 224(40) | –(–5) | –(5–10) | W | –(5–10) | –(5–10) | –(5–10) |
| 254 | ब्रह्मापुरा | 210.00 | 314(55) | –(–5) | –(5–10) | W | –(5–10) | –(5–10) | –(5–10) |
| 255 | ऊभापान | 240.00 | 120(21) | –(–5) | –(5–10) | W | –(5–10) | –(5–10) | –(5–10) |
| 256 | गोल्याखेड़ा | 224.00 | 196(28) | –(–5) | –(5–10) | W | –(5–10) | –(5–10) | –(5–10) |
| 257 | मुहासा कलां | 215.00 | 472(72) | P(1) | –(–5) | W | –(–5) | –(–5) | –(–5) |
| 258 | बमोरी | 211.00 | 95(14) | –(–5) | –(–5) | W | –(–5) | –(–5) | –(–5) |
| 259 | चाँची | 350.00 | 1,675(284) | P(1),M(1) | PHS(1) | W | PO | Saturday | BS |
| 260 | मोहम्मदपुर(चाचौड़ा) | 203.00 | 108(14) | –(–5) | –(–5) | W | –(–5) | –(–5) | –(–5) |

## Amenities and Land use — Chachaura Tahsil

| ग्राम तक पहुचने का मार्ग | निकटतम नगर एवं उसकी दूरी (कि.मी.) में | बिजली की सुविधा | मुख्य खाद्यान्न | भूमि उपयोग (अर्थात भूमि उपयोग की विभिन्न किस्मों के क्षेत्र हेक्टेयर में निकटतम दशमलव के दो स्थान तक) Land use (i.e. area under different types of Land use in hectares rounded upto 2 decimal places) | | | | | टिप्पणी धार्मिक ऐतिहासिक अथवा पुरातत्व महत्व के स्थलों सहित | ग्राम का नाम |
|---|---|---|---|---|---|---|---|---|---|---|
| | | | | वन | माध्यमों से सिंचित | गैर सिंचित | खेती के लिये उपलब्ध बन्जर (गौचर और चारागाहो सहित) | खेती के लिये अनुपलब्ध | | |
| Approach to village | Nearest town and distance (in kms) | Power supply | Staple food | Forest | Irrigated by source | Unirrigated | Culturable waste (including gauchar and groves) | Area not available for cultivation | Remarks including any place of religious, historical or archaeological interest | Name of Village |
| 11 | 12 | 13 | 14 | 15 | 16 | 17 | 18 | 19 | 20 | 2 |
| FP | Chachaura–Binaganj (19) | .. | Wheat, Jowar | .. | 1.00 | 71.00 | 8.00 | 15.00 | .. | Manpur Chachaura |
| FP | Chachaura–Binaganj (11) | ED, EAg | Wheat, Jowar | 32.00 | 24 00 | 141.00 | 86.00 | 30.00 | .. | Piplya Najdik Kotra |
| FP | Chachaura–Binaganj (14) | ED, EAg | Jowar, Maize | .. | 33.00 | 314.00 | 136.00 | 44.00 | .. | Narayanpura |
| FP | Chachaura–Binaganj (18) | ED, EAg | Jowar, Maize | .. | 28.00 | 245.00 | 48.00 | 32.00 | .. | Lachhoni |
| FP | Chachaura–Binaganj (18) | ED, EAg | Jowar, Maize | .. | 5.00 | 159.00 | 41.00 | 15.00 | .. | Jujharpura |
| FP | Chachaura–Binaganj (11) | .. | Jowar, Maize | .. | 61.00 | 367.00 | 75.00 | 43.00 | .. | Netyakhedi |
| PR | Chachaura–Binaganj (7) | EA | Jowar, Maize | .. | 71.00 | 339.00 | 98.00 | 112.00 | .. | Kotra |
| KR | Chachaura–Binaganj (8) | ED, EAg | Jowar, Maize | .. | 23.00 | 205.00 | 38.00 | 23.00 | .. | Paraiwa |
| FP | Chachaura–Binaganj (7) | .. | Jowar, Maize | 103 00 | 18.00 | 256.00 | 56.00 | 85.00 | .. | Nesh Kalan |
| FP | Chachaura–Binaganj (4) | .. | Jowar, Maize | 154.00 | 34.00 | 180 00 | 20.00 | 64.00 | .. | Amaser |
| .. | .. | .. | .. | .. | .. | Uninhabited | .. | .. | .. | Polas |
| KR | Chachaura–Binaganj (3) | .. | Jowar, Maize | 44.00 | 22.00 | 64.00 | 9.00 | 7.00 | .. | Naipura Kalan |
| FP | Chachaura–Binaganj (9) | .. | Jowar, Maize | 80.00 | 13.00 | 208.00 | 34.00 | 66.00 | .. | Gunjari |
| FP | Chachaura–Binaganj (10) | .. | Jowar, Maize | .. | 17.00 | 111.00 | 22.00 | 60.00 | .. | Brihmapura |
| FP | Chachaura–Binaganj (9) | .. | Jowar, Maize | .. | 2.00 | 78.00 | 52.00 | 108.00 | .. | Ubhapan |
| FP | Chachaura–Binaganj (10) | .. | Jowar, Maize | .. | 6.00 | 92.00 | 53.00 | 73.00 | .. | Gonyaweh |
| FP | Chachaura–Binaganj (4) | .. | Jowar, Maize | .. | 32.00 | 156.00 | 16.00 | 11.00 | .. | Muhasa Kalan |
| FP | Chachaura–Binaganj (4) | .. | Wheat, Jowar | .. | 8.00 | 174.00 | 19.00 | 10.00 | .. | Bamori |
| PR | Chachaura–Binaganj (5) | EA | Wheat, Jowar | .. | 76.00 | 201.00 | 41.00 | 32.00 | .. | Penchi |
| KR | Chachaura–Binaganj (5) | .. | Wheat, Jowar | .. | 130.00 | 23.00 | 21.00 | 29.00 | .. | Mohammadpur (Chachaura) |

| स्थानीय कोड नम्बर | ग्राम का नाम | ग्राम का कुल क्षेत्रफल (हेक्टेयर में) | कुल जनसंख्या एवं परिवारों की संख्या | उपलब्ध जन-सुविधाएं (यदि ग्राम में सुविधाएं उपलब्ध नहीं है तो कालम में (–) डैश लगाया गया है और उसके बाद ही कोष्ठक में ग्राम से जितनी दूरी पर सुविधाएं उपलब्ध हैं मोटे तौर पर वह दूरी इस प्रकार दर्ज की गई है –5 कि.मी.,5–10 कि. मी. तक या 10+ कि.मी.)<br>Amenities available (if not available within the village, a dash (—) is shown in the column and next to it in brackets, the distance in broad ranges viz 5 kms, 5-10 kms and 10+ kms of the nearest place where the facility is available is given) | | | | | |
|---|---|---|---|---|---|---|---|---|---|
| Location code number | Name of Village | Total area of the village (in hectares) | Total population and number of households | शैक्षणिक<br>Educational | चिकित्सा<br>Medical | पीने का पानी<br>Drinking water (Potable) | डाक और तार<br>Post and Telegraph | बाजार/हाट का दिन/कि दिन यदि कोई हो<br>Day or days of the market/ hat if any | संचार व्यवस्था (बस स्टाप रेलवे स्टेशन, जल-मार्ग)<br>Communications(Bus-stop, railway station water way) |
| 1 | 2 | 3 | 4 | 5 | 6 | 7 | 8 | 9 | 10 |
| 261 | झोरदा | 323.00 | 248(46) | P(1) | –(–5) | W | –(–5) | –(–5) | –(–5) |
| 262 | किरवाड़ा | 304.00 | 334(53) | –(–5) | –(–5) | W | –(–5) | –(–5) | –(–5) |
| 263 | सांवलपुरा | 163.00 | 260(40) | –(–5) | –(–5) | W | –(–5) | –(–5) | –(–5) |
| 264 | लहरचा | 479.00 | 528(83) | P(1) | –(–5) | W | –(–5) | –(–5) | –(–5) |
| 265 | बडोलिया | 242.00 | 333(49) | –(–5) | –(–5) | W | –(–5) | –(–5) | –(–5) |
| 266 | भोसुवा | 501.00 | 608(100) | P(1) | –(5–10) | W | –(5–10) | –(5–10) | –(5–10) |
| 267 | डोकरया खेड़ी | 209.00 | 188(32) | P(1) | –(–5) | W | –(–5) | –(–5) | –(–5) |
| 268 | मेरया खेड़ी कलां | 214.00 | 385(61) | –(–5) | –(–5) | W | –(–5) | –(–5) | –(–5) |
| 269 | भानपुरा मीना | 89.00 | 195(33) | –(–5) | –(–5) | W | –(–5) | –(–5) | –(–5) |
| 270 | भानपुरा बाबा | 261.00 | 247(39) | –(–5) | –(–5) | W | –(–5) | –(–5) | –(–5) |
| 271 | लाखोरी | 444.00 | 404(67) | P(1) | –(–5) | W | –(–5) | –(–5) | –(–5) |
| 272 | कोयकला | 852.00 | 892(143) | P(1) | –(5–10) | W | PO | –(5–10) | –(5–10) |
| 273 | कीना खेड़ी | 465.00 | 364(65) | P(1) | –(5–10) | W | –(–5) | –(–5) | –(5–10) |
| 274 | जटेरी | 651.00 | 639(110) | P(1) | –(5–10) | W | –(–5) | –(–5) | –(5–10) |
| 275 | रामसिंहपुरा खुर्द | 171.00 | 235(41) | –(–5) | –(–5) | W | –(–5) | –(–5) | –(5–10) |
| 276 | रामटेरी | 427.00 | 445(80) | –(–5) | –(–5) | W | –(–5) | –(–5) | –(5–10) |
| 277 | पुरा लालनबास | 367.00 | 180(33) | P(1) | –(–5) | W | –(–5) | –(–5) | –(5–10) |
| 278 | रूपाहेड़ी | 232.00 | 470(92) | P(1) | –(–5) | W | –(–5) | –(–5) | –(5–10) |
| 279 | मांकर | 495.00 | 519(84) | P(1) | –(–5) | W | –(–5) | –(–5) | –(–5) |
| 280 | टोड़ी | 492.00 | 630(116) | P(1) | –(–5) | W | –(–5) | –(–5) | –(–5) |

## Amenities and Land use — Chachaura Tahsil

| ग्राम तक पहुंचने का मार्ग Approach to village | निकटतम नगर एवं उसकी दूरी (कि.मी.) Nearest town and distance (in kms) | बिजली की सुविधा Power supply | मुख्य खाद्यान्न Staple food | भूमि उपयोग (अर्थात भूमि उपयोग की विभिन्न किस्मों के क्षेत्र हेक्टेयर में निकटतम दशमलव के दो स्थान तक) Land use (i.e. area under different types of Land use in hectares rounded upto 2 decimal places) | | | | | टिप्पणी धार्मिक ऐतिहासिक अथवा पुरातत्व महत्व के स्थलों सहित Remarks including any place of religious, historical or archaeological interest | ग्राम का नाम Name of Village |
|---|---|---|---|---|---|---|---|---|---|---|
| | | | | वन Forest | साधनों से सिंचित Irrigated by source | गैर सिंचित Unirrigated | खेती के लिये उपलब्ध बन्जर (गौचर और बारागाहों सहित) Culturable waste (including gauchar and groves) | खेती के लिये अनुपलब्ध Area not available for cultivation | | |
| 11 | 12 | 13 | 14 | 15 | 16 | 17 | 18 | 19 | 20 | 2 |
| KR | Chachaura–Binaganj (9) | .. | Wheat, Jowar | .. | 24.00 | 182.00 | 77.00 | 40.00 | .. | Jhorda |
| KR | Chachaura–Binaganj (9) | ED, EAg | Wheat, Jowar | .. | 45.00 | 173.00 | 46.00 | 40.00 | .. | Kirwada |
| KR | Chachaura–Binaganj (3) | ED, EAg | Wheat, Jowar | .. | 14.00 | 135.00 | 7.00 | 7.00 | .. | Sanwalpura |
| KR | Chachaura–Binaganj (2) | .. | Wheat, Jowar | .. | 38.00 | 365.00 | 17.00 | 59.00 | .. | Laharcha |
| KR | Chachaura–Binaganj (4) | ED, EAg | Wheat, Jowar | .. | 19.00 | 158.00 | 49.00 | 16.00 | .. | Badodiya |
| FP | Chachaura–Binaganj (7) | ED, EAg | Wheat, Jowar | .. | 48.00 | 316.00 | 57.00 | 80.00 | .. | Bhensuwa |
| FP | Chachaura–Binaganj (6) | ED, EAg | Wheat, Jowar | .. | 9.00 | 121.00 | 60.00 | 19.00 | .. | Dokarya Khedi |
| FP | Chachaura–Binaganj (8) | ED, EAg | Wheat, Jowar | .. | 34.00 | 132.00 | 26.00 | 22.00 | .. | Merykhedi Kalan |
| FP | Chachaura–Binaganj (9) | ED, EAg | Wheat, Jowar | .. | 9.00 | 53.00 | 21.00 | 6.00 | .. | Bhanpura Mina |
| FP | Chachaura–Binaganj (9) | ED, EAg | Jowar, Wheat | .. | 12.00 | 131.00 | 64.00 | 54.00 | .. | Bhanpura Baba |
| FP | Chachaura–Binaganj (8) | ED, EAg | Jowar, Wheat | .. | 46.00 | 163.00 | 59.00 | 176.00 | ... | Lakhori |
| FP | Chachaura–Binaganj (10) | ED, EAg | Jowar, Wheat | .. | 71.00 | 544.00 | 104.00 | 133.00 | .. | Konya Kalan |
| FP | Chachaura–Binaganj (2) | EA | Jowar, Wheat | .. | 46.00 | 236.00 | 60.00 | 123.00 | .. | Kita Khedi |
| KR | Chachaura–Binaganj (2) | ED, EAg | Jowar, Wheat | . | 60.00 | 277.00 | 106.00 | 208.00 | .. | Jateri |
| KR | Chachaura–Binaganj (9) | EAg, ED | Jowar Wheat | .. | 21.00 | 103.00 | 23 00 | 24.00 | .. | Ramsighpura Khud |
| KR | Chachaura–Binaganj (10) | ED, EAg | Jowar, Wheat | .. | 50.00 | 223.00 | 75.00 | 79.00 | .. | Ramteri |
| FP | Chachaura–Binaganj (9) | ED, EAg | Jowar, Wheat | .. | 20.00 | 196.00 | 64.00 | 87.00 | .. | Pura Lakhanwas |
| FP | Chachaura–Binaganj (9) | ED, EAg | Jowar, Wheat | .. | 33.00 | 150.00 | 27.00 | 22.00 | .. | Rupakhedi |
| KR | Chachaura–Binaganj (2) | EA | Jowar Wheat | .. | 49.00 | 323.00 | 60.00 | 63.00 | .. | Sagar |
| PR | Chachaura–Binaganj (3) | EA | Jowar, Maize | .. | 25.00 | 402.00 | 17.00 | 48.00 | .. | Todi |

| स्थानीय कार्ड नम्बर | ग्राम का नाम | ग्राम का कुल क्षेत्रफल (हेक्टेयर में) | कुल जनसंख्या एवं परिवारों की संख्या | उपलब्ध जन-सुविधाएं (यदि ग्राम में सुविधाएं उपलब्ध नहीं है तो कालम में (–) डैश लगाया गया है और उसके बाद ही कोष्ठक में ग्राम से जितनी दूरी पर सुविधाएं उपलब्ध हैं मोटे तौर पर वह दूरी इस प्रकार दर्ज की गई है –5 कि.मी.,5–10 कि. मी. तक या 10+ कि.मी.)<br>Amenities available (if not available within the village, a dash (—) is shown in the column and next to it in brackets, the distance in broad ranges viz 5 kms, 5-10 kms and 10+kms of the nearest place where the facility is available is given) | | | | | |
|---|---|---|---|---|---|---|---|---|---|
| | | | | शैक्षणिक | चिकित्सा | पीने का पानी | डाक और तार | बाजार/हाट का दिन/कि दिन यदि कोई हो | संचार व्यवस्था (बस स्टाप रेलवे स्टेशन, जल-मार्ग) |
| Location code number | Name of Village | Total area of the village (in hectares) | Total population and number of households | Educational | Medical | Drinking water (Potable) | Post and Telegraph | Day or days of the market/ hat if any | Communications (Bus-stop, railway station water way) |
| 1 | 2 | 3 | 4 | 5 | 6 | 7 | 8 | 9 | 10 |
| 281 | सुन्दरपुरा | 278.00 | 241(36) | –(–5) | –(–5) | W | –(–5) | –(–5) | –(–5) |
| 282 | अरन्या | 442.00 | 505(89) | P(1) | –(5–10) | W | –(5–10) | –(5–10) | –(5–10) |
| 283 | बिछोरा | 278.00 | 261(36) | –(–5) | –(5–10) | W | –(–5) | –(5–10) | –(5–10) |
| 284 | गेहू खेड़ी | 475.00 | 569(102) | P(1) | –(5–10) | W | –(–5) | –(–5) | –(5–10) |
| 285 | गादेर | 223.00 | 272(51) | –(–5) | –(5–10) | W | –(–5) | –(–5) | –(5–10) |
| 286 | आमा खेड़ी | 230.00 | 92(11) | –(–5) | –(5–10) | W | –(–5) | –(–5) | –(5–10) |
| 287 | पीपल्या कला बागरी | 286.00 | 416(72) | P(1) | –(5–10) | W | –(5–10) | –(–5) | –(10+) |
| 288 | रामपुरा चाचौड़ा | 272.00 | 174(35) | –(–5) | –(5–10) | W,R | –(5–10) | –(5–10) | –(10+) |
| 289 | मालौनी | 341.00 | 391(66) | P(1) | –(5–10) | W,R | –(5–10) | –(5–10) | –(10+) |
| 290 | लखनवास | 494.00 | 738(128) | P(1) | –(–5) | W | PO | –(5–10) | –(5–10) |
| 291 | नवोधना | 594 00 | 705(110) | P(1) | –(5–10) | W | –(–5) | –(–5) | –(10+) |
| 292 | ककरुआ | 283.00 | 283(52) | P(1) | –(5–10) | W,R | –(5–10) | –(5–10) | –(10+) |
| 293 | चोपन कला | 633.00 | 586(116) | P(1) | –(–5) | W | –(–5) | –(–5) | –(10+) |
| 294 | नेलीगाव | 1,390.00 | 1,395(258) | P(1),M(1) | D(1) | W | PO | –(–5) | –(10+) |
| 295 | डाबरया | 360 00 | 160(25) | –(–5) | –(–5) | W | –(5–10) | –(5–10) | –(10+) |
| 296 | कोदयापुरा | 619 00 | 317(47) | –(–5) | –(–5) | W | –(–5) | –(–5) | –(10+) |
| 297 | बरखुआ | 260 00 | 465(72) | P(1) | –(–5) | W | –(5–10) | –(5–10) | –(10+) |
| 298 | देहरी चाचौड़ा | 927.00 | 643(118) | P(1) | –(–5) | W | –(5–10) | –(5–10) | –(5–10) |
| 299 | खेजरा कला | 744.00 | 619(96) | P(1) | –(–5) | W | –(–5) | –(–5) | –(10+) |
| 300 | दिगोनी | 213 00 | 309(48) | P(1) | –(–5) | W | –(–5) | –(–5) | –(10+) |

## Amenities and Land use

## Chachaura Tahsil

| ग्राम तक पहुंच का मार्ग / Approach to village | निकटतम नगर एवं उसकी दूरी (कि.मी.) में / Nearest town and distance (in kms) | बिजली की सुविधा / Power supply | मुख्य खाद्यान्न / Staple food | भूमि उपयोग (अर्थात भूमि उपयोग की विभिन्न किस्मो के क्षेत्र हेक्टेयर मे निकटतम दशमलव के दो स्थान तक) Land use (i.e. area under different types of Land use in hectares rounded upto 2 decimal places) | | | | | टिप्पणी धार्मिक एतिहासिक अथवा पुरातत्व महत्व के स्थलो सहित / Remarks including any place of religious, historical or archaeological interest | ग्राम का नाम / Name of Village |
|---|---|---|---|---|---|---|---|---|---|---|
| | | | | वन / Forest | माधनो से सिंचित / Irrigated by source | गैर सिंचित / Unirrigated | खेती के लिये उपलब्ध बन्जर (गोचर और चारागाहो सहित) Culturable waste (including gauchar and groves) | खेती के लिये अनुपलब्ध / Area not available for cultivation | | |
| 11 | 12 | 13 | 14 | 15 | 16 | 17 | 18 | 19 | 20 | 2 |
| FP | Chachaura–Binaganj (4) | .. | Jowar, Wheat | .. | 26.00 | 128.00 | 40.00 | 84.00 | .. | Sundarpura |
| FP | Chachaura–Binaganj (5) | EA | Jowar, Wheat | .. | 31.00 | 291.00 | 64.00 | 56.00 | .. | Arnya |
| FP | Chachaura–Binaganj (10) | ED | Jowar, Wheat | .. | 18.00 | 163.00 | 52.00 | 45.00 | .. | Kishora |
| FP | Chachaura–Binaganj (10) | FAg, ED | Jowar, Wheat | .. | 48.00 | 276.00 | 60 00 | 91.00 | ,, | Gehun Khedi |
| FP | Chachaura–Binaganj (10) | ED, EAg | Jowar, Wheat | .. | 23.00 | 176.00 | 15.00 | 9.00 | .. | Gader |
| FP | Chachaura Binaganj (10) | ED | Jowar, Wheat | .. | 8.00 | 205.00 | 10.00 | 7.00 | .. | Asa Khedi |
| FP | Chachaura–Binaganj (10) | ED | Jowar, Wheat | .. | 12.00 | 244.00 | 14.00 | 16.00 | .. | Pipalya Kalan Bagri |
| KR | Chachaura–Binaganj (14) | .. | Jowar, Wheat | .. | .. | 142.00 | 55.00 | 75.00 | .. | Rampura Chachaura |
| KR | Chachaura–Binaganj (14) | ED | Jowar, Wheat | .. | .. | 210.00 | 65.00 | 66.00 | .. | Maloni |
| KR | Chachaura–Binaganj (10) | EA | Jowar, Wheat | .. | 42.00 | 279.00 | 56.00 | 117.00 | .. | Lakhanwas |
| KR | Chachaura–Binaganj (12) | EA | Jowar, Wheat | .. | 94 00 | 391 00 | 80.00 | 29.00 | .. | Ratodhana |
| KR | Chachaura–Binaganj (15) | .. | Jowar, Wheat | .. | 5.00 | 201.00 | 29.00 | 48.00 | .. | Kakrua |
| KR | Chachaura–Binaganj (14) | EA | Jowar, Wheat | .. | 14.00 | 489.00 | 75.00 | 55.00 | .. | Chopna Kalan |
| KR | Chachaura–Binaganj (14) | EA | Jowar, Wheat | .. | 58.00 | 982.00 | 216.00 | 134.00 | .. | Teligaon |
| KR | Chachaura–Binaganj (16) | ED, EAg | Jowar Wheat | .. | 22.00 | 229.00 | 85.00 | 24.00 | .. | Dabarya |
| KR | Chachaura–Binaganj (16) | ED, EAg | Jowar, Wheat | .. | 21.00 | 400.00 | 122.00 | 76.00 | .. | Kodyapura |
| KR | Chachaura–Binaganj (20) | EA | Jowar, Wheat | .. | 30.00 | 85 00 | 39.00 | 106.00 | .. | Barkhua |
| KR | Chachaura–Binaganj (20) | EAg | Jowar, Wheat | .. | 56.00 | 658.00 | 166.00 | 47.00 | .. | Dehri Chachaura |
| KR | Chachaura–Binaganj (20) | .. | Jowar, Wheat | .. | 31.00 | 415.00 | 177.00 | 121.00 | .. | Khejra Kalan |
| KR | Chachaura–Binaganj (20) | .. | Jowar, Wheat | .. | 9.00 | 122.00 | 37.00 | 45.00 | .. | Higoni |

| स्थानीय कोड नम्बर | ग्राम का नाम | ग्राम का कुल क्षेत्रफल (हेक्टेयर में) | कुल जनसंख्या एवं परिवारों की संख्या | उपलब्ध जन-सुविधाएं (यदि ग्राम में सुविधाएं उपलब्ध नहीं है तो कालम में (–) डैश लगाया गया है और उसके बाद ही कोष्ठक में ग्राम से जितनी दूरी पर सुविधाएं उपलब्ध हैं मोटे तौर पर वह दूरी इस प्रकार दर्ज की गई है –5 कि.मी.,5–10 कि. मी. तक या 10+ कि.मी.)<br>Amenities available (if not available within the village, a dash (—) is shown in the column and next to it in brackets, the distance in broad ranges viz-5 kms, 5-10 kms and 10+kms of the nearest place where the facility is available is given). | | | | | |
|---|---|---|---|---|---|---|---|---|---|
| | | | | शैक्षणिक | चिकित्सा | पीने का पानी | डाक और तार | बाजार/हाट का दिन/कि दिन यदि कोई हो | परिवहन व्यवस्था (बस अड्डा रेलवे स्टेशन, जल-मार्ग) |
| Location code number | Name of Village | Total area of the village (in hectares) | Total population and number of households | Educational | Medical | Drinking water (Potable) | Post and Telegraph | Day or days of the market/ hat if any | Communications(Bus-stop, railway station water way) |
| 1 | 2 | 3 | 4 | 5 | 6 | 7 | 8 | 9 | 10 |
| 301 | बीवा खेड़ी | 344.00 | 450(79) | P(1) | –(5–10) | W | –(5–10) | –(5–10) | –(5–10) |
| 302 | बापचा विक्रम | 785.00 | 645(121) | P(1) | –(5–10) | W | –(5–10) | –(5–10) | –(5–10) |
| | योग | **116,351.00** | **119,660 (20,133)** | **P(140) M(14) PUC(1) O(2)** | **D(5) PHS(7)** | | | | |

## Amenities and Land use

## Chachaura Tahsil

| ग्राम तक पहुंचने का मार्ग | निकटतम नगर एवं उसकी दूरी (कि.मी.) में | बिजली की सुविधा | मुख्य खाद्यान्न | भूमि उपयोग (अर्थात भूमि उपयोग की विभिन्न किस्मों के क्षेत्र हेक्टेयर में निकटतम दशमलव के दो स्थान तक) Land use (i.e. area under different types of Land use in hectares rounded upto 2 decimal places) | | | | | टिप्पणी धार्मिक ऐतिहासिक अथवा पुरातत्व महत्व के स्थलों सहित | ग्राम का नाम | |
|---|---|---|---|---|---|---|---|---|---|---|---|
| | | | | वन | साधनों से सिंचित | गैर सिंचित | खेती के लिये उपलब्ध बन्जर (गौचर और चारागाहों सहित) | खेती के लिये अनुपलब्ध | | | |
| Approach to village | Nearest town and distance (in kms) | Power supply | Staple food | Forest | Irrigated by source | Unirrigated | Culturable waste (including gauchar and groves) | Area not available for cultivation | Remarks including any place of religious, historical or archaeological interest | Name of Village | |
| 11 | 12 | 13 | 14 | 15 | 16 | 17 | 18 | 19 | 20 | 2 | |
| KR | Chachaura–Binaganj (20) | .. | Wheat, Jowar | .. | 20.00 | 258.00 | 48.00 | 18.00 | .. | Biba Khedi | |
| KR | Chachaura–Binagnaj (20) | .. | Wheat, Jowar | .. | 35.00 | 559.00 | 90.00 | 101.00 | .. | Bapcha Vikram | |
| | | | | **14,139.00** | **6,438.00** | **62,893.00** | **15,982.00** | **15,407.00** | **N(124) M(17) T(6)** | | **Total** |

## परिशिष्ट 1
## शैक्षिक, चिकित्सा एवं अन्य सुविधाओं का तहसीलवार सार

| क्रम संख्या | तहसील का नाम | शैक्षिक EDUCATIONAL | | | | | | | | | | | | | | गांव जिनमें कोई भी शैक्षणिक सुविधा उपलब्ध नहीं हैं |
|---|---|---|---|---|---|---|---|---|---|---|---|---|---|---|---|---|
| | | प्राथमिक स्कूल Primary School | | माध्यमिक स्कूल Middle School | | मैट्रिकुलेशन, माध्यमिक स्कूल Matriculation, Secondary School | | उच्च माध्यमिक, पी.यू.सी. इंटरमीडिएट, जूनियर कालेज Higher Secondary, P.U.C., Intermediate/ Junior college | | महाविद्यालय (स्नातक और उससे अधिक) College (Graduate and above) | | प्रौढ़ शिक्षा, कक्षा/केन्द्र Adult literacy Class/ Centres | | अन्य Others | | |
| Sl. No. | Name of Tahsil | ग्राम Villages | संस्थान Institutions | ग्राम Villages | संस्थान Institutions | ग्राम Villages | संस्थान Institutions | ग्राम Villages | संस्थान Institutions | ग्राम Villages | संस्थान Institutions | ग्राम Villages | संस्थान Institutions | ग्राम Villages | संस्थान Institutions | Villages with no educational facilities |
| 1 | 2 | 3 | 4 | 5 | 6 | 7 | 8 | 9 | 10 | 11 | 12 | 13 | 14 | 15 | 16 | 17 |
| 1 | गुना Guna | 182 | 185 | 26 | 26 | .. | .. | 3 | 3 | .. | .. | 1 | 1 | 1 | 2 | 296 |
| 2 | अशोकनगर Ashoknagar | 240 | 240 | 33 | 33 | .. | .. | 2 | 2 | .. | .. | .. | .. | 1 | 1 | 204 |
| 3 | मुंगावली Mungaoli | 214 | 217 | 17 | 18 | .. | .. | .. | .. | .. | .. | .. | .. | .. | .. | 152 |
| 4 | राघोगढ़ Raghogarh | 167 | 171 | 21 | 22 | .. | .. | 3 | 3 | .. | .. | .. | .. | .. | .. | 294 |
| 5 | चाचौड़ा Chachaura | 130 | 140 | 12 | 14 | .. | .. | 1 | 1 | .. | .. | .. | .. | 1 | 2 | 163 |
| | **योग Total** | **933** | **953** | **109** | **113** | .. | .. | **9** | **9** | .. | .. | **1** | **1** | **3** | **5** | **1,109** |

APPENDIX I

**Tahsilwise Abstract of Educational Medical and other amenities**

| चिकित्सा MEDICAL | | |

## परिशिष्ट 1

## शैक्षिक, चिकित्सा तथा अन्य सुविधाओं का तहसीलवार सार

| क्रम संख्या | तहसील का नाम | पीने का पानी DRINKING WATER | | | | | | | | | |
|---|---|---|---|---|---|---|---|---|---|---|---|
| | | नल | कुआ | तालाब | नलकूप | नदी | झरना | नहर | अन्य | एक से अधिक स्रोत | गांव जिनमें पीने के पानी की कोई सुविधा उपलब्ध नहीं |
| Sl. No. | Name of Tahsil | Tap | Well | Tank | Tube-Well | River | Foutain | Cannal | Others | More Than one Source | Villages with no drinking water facility of any type |
| 1 | 2 | 35 | 36 | 37 | 38 | 39 | 40 | 41 | 42 | 43 | 44 |
| 1 | गुना Guna | 4 | 363 | 31 | .. | 81 | 8 | .. | 67 | 76 | .. |
| 2 | अशोकनगर Ashoknagar | 6 | 434 | 3 | 3 | 10 | .. | .. | 38 | 48 | .. |
| 3 | मुंगावली Mungaoli | 1 | 353 | 4 | 1 | 20 | 1 | .. | 18 | 28 | .. |
| 4 | राघोगढ़ Raghogarh | 4 | 403 | 1 | .. | 44 | . | .. | 26 | 17 | .. |
| 5 | चाचौड़ा Chachaura | 1 | 296 | .. | .. | 16 | .. | .. | 12 | 20 | .. |
| | **Total District** | **16** | **1,849** | **39** | **4** | **171** | **9** | .. | **161** | **189** | .. |

APPENDIX I

**Tahsilwise Abstract of Educational, Medical and other amenities**

| डाक व तार POST AND TELEGRAPH | | | | | | | संचार COMMUNICATIONS | | | बिजली की आपूर्ति POWER SUPPLY | |
|---|---|---|---|---|---|---|---|---|---|---|---|
| डाकघर | तारघर | डाक व तारघर | डाक और दूरभाष | तारघर एवं दूरभाष | डाक व तारघर एवं दूरभाष | दूरभाष | बस स्टाप | रेलवे स्टेशन | नौगम्य जल मार्ग | उपलब्ध | अनुपलब्ध |
| PO | TO | PTO | PO and Phone | TO and Phone | PTO and Phone | Phone | Bus Stop | Railway Station | Navigable Water-Way | Avai-lable | Not av-ailable |
| 45 | 46 | 47 | 48 | 49 | 50 | 51 | 52 | 53 | 54 | 55 | 56 |
| 26 | .. | 1 | 1 | .. | 1 | .. | 34 | 1 | .. | 104 | 374 |
| 33 | .. | 4 | .. | .. | .. | .. | 47 | 3 | .. | 99 | 346 |
| 18 | .. | 1 | .. | .. | .. | .. | 34 | 1 | .. | 12 | 354 |
| 24 | .. | 1 | 1 | .. | 1 | .. | 44 | 7 | .. | 63 | 398 |
| 15 | .. | 2 | .. | .. | .. | .. | 11 | .. | .. | 92 | 201 |
| **116** | .. | **9** | **2** | .. | **2** | .. | **170** | **12** | .. | **370** | **1,673** |

# परिशिष्ट 2

## APPENDIX II

गैर-नगरपालिका नगरों (जनगणना नगर) मे भूमि उपयोग सम्बन्धी आंकड़े

Land Utilisation data in respect of Non-Municipal Towns (Census Towns)

| क्रम संख्या Sl. No. | नगर/तहसील का नाम कोष्ठक में Name of Town/ Tahsil within bracket | कुल क्षेत्रफल Total Area | भूमि उपयोग (अर्थात विभिन्न प्रकार के भूमि उपयोग में आने वाला क्षेत्रफल हेक्टेयर में निकटतम इकाई तक Land use (i.e. area under different types of Land use in hectares rounded upto two decimal places) | | | | |
|---|---|---|---|---|---|---|---|
| | | | वन Forest | साधनों से सिंचित Irrigated by source | गैर सिंचित Unirrigated | खेती के लिए उपलब्ध बंजर (गौचर और उपवन सहित) Culturable waste (including gaucher and groves) | खेती के लिए अनुपलब्ध भूमि Area not available for Cultivation |
| 1 | 2 | 3 | 4 | 5 | 6 | 7 | 8 |
| | | | Nil | | | | |

# परिशिष्ट 3 APPENDIX III

कुल ग्रामों की तहसीलवार सूची जहां शैक्षिक, चिकित्सा, डाक व तार, बाजार/हाट के दिन या दिनों के नाम, संचार तथा बिजली की आपूर्ति की सुविधाएं उपलब्ध नहीं हैं

Tahsilwise list of villages where no Education, Medical Post and Telegraphee, Day or Days Market/Hat, Communication and Power supply facilities are available.

| क्रम संख्या Sl. No. | स्थानीय कोड नम्बर L. C. No. | गांव का नाम Name of Village. | क्रम संख्या S. No. | स्थानीय कोड नम्बर L. C. No. | गांव का नाम Name of Village |
|---|---|---|---|---|---|
| 1 | 2 | 3 | 1 | 2 | 3 |

## 6/1 गुना तहसील

| | | | | | | | |
|---|---|---|---|---|---|---|---|
| 1 | 2 | छतरपुर | Chhatarpur | 35 | 63 | गेहूं खेड़ा | Gehun Kheda |
| 2 | 4 | राधापुरा | Radhapura | 36 | 64 | भोटूपुरा | Bhotupura |
| 3 | 6 | गणेशपुरा | Ganeshpura | 37 | 65 | डोंगरी | Dongri |
| 4 | 10 | वर्धा | Vardha | 38 | 67 | कुसुम खोह | Kusum Khoh |
| 5 | 13 | जैतपुरा | Jaitpura | 39 | 68 | डिबिया मानपुर | Dibiya Manpur |
| 6 | 16 | धनौरिया | Dhanouriya | 40 | 69 | अटा खेड़ी | Ata Khedi |
| 7 | 17 | टुइया खेड़ा | Tuiya Kheda | 41 | 74 | डिगडोला | Digdoli |
| 8 | 18 | सरखेड़ा | Sarkheda | 42 | 77 | डुमावन (बमौरी) | Dumawan (Bamori) |
| 9 | 19 | टीली | Tili | 43 | 79 | दोहरदा | Doharda |
| 10 | 20 | रत्वारा | Ratwara | 44 | 82 | ककरूवा डांग | Kakaruwa Dang |
| 11 | 21 | मजरानिया | Majraniya | 45 | 88 | डेहरा | Dehra |
| 12 | 22 | खोहरी | Khohri | 46 | 89 | मोरखेड़ी | Morkhedi |
| 13 | 23 | लक्ष्मीपुरा | Laxmipura | 47 | 91 | भैंसा टोरी | Bhainsa Tori |
| 14 | 27 | नरवदा | Narwada | 48 | 92 | नोनपुरा | Nonpura |
| 15 | 28 | विरौली | Virauli | 49 | 94 | हिनौतिया | Hinautiya |
| 16 | 29 | केकड़ी | Kekdi | 50 | 96 | खैरोदा | Khairoda |
| 17 | 30 | चितोड़ी | Chitodi | 51 | 111 | बिलौदा | Bilauda |
| 18 | 33 | माना | Mana | 52 | 112 | बंगला | Bongla |
| 19 | 35 | राजपुरा | Raipura | 53 | 113 | करमदी | Karamdi |
| 20 | 36 | सिलैटा | Silaita | 54 | 114 | करमदा | Kramda |
| 21 | 37 | अनारद | Anarad | 55 | 117 | मछरिया | Machhariya |
| 22 | 39 | बघुरिया | Baghuriya | 56 | 121 | झूमका | Jhoomka |
| 23 | 42 | शिकारी | Cshikari | 57 | 122 | तुमड़ा | Tumda |
| 24 | 45 | डिमरपुरा | Dimarpura | 58 | 124 | पनहेटी | Panehti |
| 25 | 46 | काली तलैया | Kali Talaiya | 59 | 126 | बन्धा | Bandha |
| 26 | 48 | पुरा लुहारी | Pura Luhari | 60 | 129 | निभेरी | Nibheri |
| 27 | 49 | देहरी (बामोरी) | Dehri (Bamori) | 61 | 130 | निभेरा | Nibhera |
| 28 | 50 | बरखेड़ा बमोरी | Barkheda Bamori | 62 | 134 | उमरधा | Umardha |
| 29 | 51 | गहला मार | Gadala Mar | 63 | 135 | जगेश्वरी | Jageshwari |
| 30 | 54 | सलैया राव | Salaiya Rao | 64 | 136 | झिरी | Jhiri |
| 31 | 56 | गोपालपुर | Gopalpur | 65 | 141 | मिरवाड़ा | Mirwada |
| 32 | 57 | किशनपुर बरकुडी | Kishanpur Barkudi | 66 | 142 | डिगडोली | Digdoli |
| 33 | 58 | बांस खेड़ी | Bans Khedi | 67 | 143 | डोबरा | Dobra |
| 34 | 61 | विठ्ठलपुर | Vitthalpur | 68 | 144 | मामला | Mamla |

# परिशिष्ट 3 APPENDIX III

कुल गामों की तहसीलवार सूची जहां शैक्षिक, चिकित्सा, डाक व तार, बाजार/हाट के दिन या दिनों के नाम, संचार तथा बिजली की आपूर्ति की सुविधाएं उपलब्ध नहीं है.

Tahsilwise list of Villages where no Education, Medical Post and Telegraphee, Day or Days Market/Hat, Communication and Power supply facilities are available.

| क्रम संख्या Sl. No. | स्थानीय कोड नम्बर L.C.No. | गांव का नाम Name of Village. | क्रम संख्या Sl. No. | स्थानीय कोड नम्बर L.C.No. | गांव का नाम Name of Village |
|---|---|---|---|---|---|
| 1 | 2 | 3 | 1 | 2 | 3 |

## 6/1 गुना तहसील

| | | | | | | | |
|---|---|---|---|---|---|---|---|
| 69 | 145 | सकतपुर (फतेह) | Sakatpur (Phateh) | 103 | 238 | ढेउवा | Dheuwa |
| 70 | 146 | भानपुर | Bhanpur | 104 | 240 | खैरौदा | Khairauda |
| 71 | 147 | लखना खेड़ी | Lakhana Khedi | 105 | 241 | माली | Mali |
| 72 | 148 | गंधोत्री | Gandhotri | 106 | 242 | कंचनपुरा | Kanchanpura |
| 73 | 150 | सेमरा | Semra | 107 | 248 | गणेशपुरा | Ganeshpura |
| 74 | 152 | आनापुरा | Anapura | 108 | 251 | चक सकतपुर | Chak Sakatpur |
| 75 | 156 | सोंडा | Sonda | 109 | 256 | सुमेर | Sumer |
| 76 | 157 | पाखर | Pakhar | 110 | 260 | मोहनपुर कलां | Mohanpur Kalan |
| 77 | 159 | भाऊपुरा | Bhaupura | 111 | 261 | पुरापोसर | Purapposar |
| 78 | 162 | चक पारसी | Chak Parsi | 112 | 262 | भावपुर | Bhawpur |
| 79 | 163 | भूमरा खेड़ी | Bhumara Khedi | 113 | 264 | चीलखेड़ा | Chilkheda |
| 80 | 171 | सेमरा खेड़ा | Semra Kheda | 114 | 265 | हाथी खुंदन | Hathi Khundan |
| 81 | 172 | डुमावन | Dumawan | 115 | 266 | मियांवाली झिरिया उर्फ नयागांव | Miyanwali Jhiriya alias Nayagaon |
| 82 | 177 | पथरिया | Pathariya | 116 | 267 | चांदन भेंट | Chandan Bhent |
| 83 | 178 | भूरा खेड़ी | Bhurakhedi | 117 | 269 | पिपरौदा | Piparauda |
| 84 | 180 | पिपलिया | Pipaliya | 118 | 274 | दुधौनिया | Dudhauniya |
| 85 | 187 | चक खुर्दोन | Chak Khurdon | 119 | 276 | फतेहपुर | Fatehpur |
| 86 | 194 | बीलाखेड़ी | Bilakhedi | 120 | 280 | सनावनी | Sanawani |
| 87 | 201 | कनारी | Kanari | 121 | 281 | मोहनपुर खुर्द | Mohanpur Khurd |
| 88 | 202 | मोड़का | Modka | 122 | 282 | रानीगंज | Ranigan j |
| 89 | 205 | आमखेड़ा | Amkheda | 123 | 284 | बूढ़ा खेड़ा | Boodha Kheda |
| 90 | 209 | भटौदिया | Bhataudiya | 124 | 285 | नाऊ टोरिया | Nautoriya |
| 91 | 210 | बोरखेड़ा डांग | Borkheda Dang | 125 | 286 | नानिपुरा | Nanipura |
| 92 | 211 | पपावन | Papawan | 126 | 287 | बछावदा | Bachhawada |
| 93 | 212 | सावरा पहाड़ | Sawra Pahad | 127 | 288 | मंगवार | Mangwar |
| 94 | 214 | बमोरी खुर्द | Bamori Khurd | 128 | 289 | सिमरोद | Simraud |
| 95 | 215 | बरोदिया कला | Barodiya Kalan | 129 | 291 | भैरों घाटी | Bhaironghati |
| 96 | 217 | किशनगढ़ | Kishangarh | 130 | 292 | बिलाई खेड़ा | Bilai Kheda |
| 97 | 219 | बिलास | Bilas | 131 | 293 | गांकर खेड़ा | Gankar Kheda |
| 98 | 224 | ढोलबाज. | Dholbaj | 132 | 296 | पीपल खेड़ी | Pipal Khedi |
| 99 | 225 | रिहाना | Rihana | 133 | 297 | ताजपुर | Tajpur |
| 100 | 227 | गोरिया | Goriya | 134 | 298 | भिड़गा | Bhidra |
| 101 | 230 | चीम | Chim | 135 | 300 | बावरौदा | Bawrauda |
| 102 | 234 | बींदा खेड़ी | Bindakhedi | | | | |

# परिशिष्ट 3 APPENDIX III

कुल ग्रामों की तहसीलवार सूची जहां शैक्षिक, चिकित्सा, डाक व तार, बाजार/हाट के दिन या दिनों के नाम, संचार तथा बिजली की आपूर्ति की सुविधाएं उपलब्ध नहीं है

Tahsilwise list of villages where no Education, Medical Post and Telegraphee, Day or Days Market/Hat, Communication and Power supply facilities are available.

| क्रम संख्या Sl. No. | स्थानीय कोड नम्बर L. C. No. | गांव का नाम Name of Village. | क्रम संख्या S. No. | स्थानीय कोड नम्बर L. C. No. | गांव का नाम Name of Village |
|---|---|---|---|---|---|
| 1 | 2 | 3 | 1 | 2 | 3 |

## 6/1 गुना तहसील

| | | | | | | | |
|---|---|---|---|---|---|---|---|
| 136 | 301 | बरना खेड़ा | Barna Kheda | 171 | 351 | कलेछारी | Kalechhari |
| 137 | 302 | चक देवपुर | Chak Deopur | 172 | 352 | सुआटोर | Suator |
| 138 | 306 | अमरोही | Amrohi | 173 | 353 | किलामपु | Kilampur |
| 139 | 309 | मकरावदा | Makrawada | 174 | 354 | रेहपुरा | Rehpura |
| 140 | 310 | रतनपुरा | Ratanpura | 175 | 355 | अजीत खेड़ा | Ajit Kheda |
| 141 | 311 | माली | Mali | 176 | 357 | करनावटा | Karnawata |
| 142 | 312 | चक हनुमत पुरा | Chak Hanumatpura | 177 | 358 | सिंघारिया | Singhariya |
| 143 | 313 | नोहरा | Nagehara | 178 | 360 | लाड़ा खेड़ा | Lada Kheda |
| 144 | 314 | बगोनिया | Bagoniya | 179 | 362 | देवगढ़ | Deogarh |
| 145 | 315 | शेरपुर | Sherpur | 180 | 363 | नगदा | Nagda |
| 146 | 316 | बिलौदा | Bilauda | 181 | 364 | बेरखेड़ी | Berkhedi |
| 147 | 317 | बिरौली | Birauli | 182 | 368 | महूकर केकी | Mahukar Keki |
| 148 | 318 | बन्धा | Bandha | 183 | 369 | चिड़रऊ | Chidrau |
| 149 | 320 | पटना | Patna | 184 | 370 | चेंटवरी | Chentvari |
| 150 | 321 | राई | Rai | 185 | 371 | माढ़ई | Madhai |
| 151 | 323 | महोदरा | Mahodara | 186 | 372 | तारापुर | Tarapur |
| 152 | 324 | हस्तनापुर | Hastnapur | 187 | 373 | पोरखो | Porkho |
| 153 | 326 | झिरौली | Jhirauli | 188 | 374 | पोरखो चक | Porkho Chak |
| 154 | 327 | ताजपुर | Tajpur | 189 | 375 | करीली | Karili |
| 155 | 329 | सांगई | Sangai | 190 | 377 | दस्तोली घाट | Dastoli Ghat |
| 156 | 330 | तिलवाड़ा | Tilwada | 191 | 378 | दस्तोंली बेर | Dastoli Ber |
| 157 | 331 | उदयपुरी | Udaipuri | 192 | 379 | सालौदा | Salauda |
| 158 | 333 | गड़रिया कोंडर | Gadariya Kondar | 193 | 380 | बरबटू | Barbatoo |
| 159 | 334 | जमड़ेरा | Jamdera | 194 | 381 | बड़ी कांठी | Badi Kanthi |
| 160 | 335 | जालमपुर | Jalampur | 195 | 382 | छोटी कांठी | Chhoti Kanthi |
| 161 | 337 | गणेश खेड़ा | Ganesh Kheda | 196 | 383 | बुड़ेरा | Budera |
| 162 | 338 | इकोदिया | Ikodiya | 197 | 384 | अटा खेड़ी | Atakhedi |
| 163 | 340 | बरौदिया | Baraudiya | 198 | 386 | रतनपुरा | Ratanpura |
| 164 | 342 | म्यापुर उर्फ धानवाड़ी | Myapur alias Dhanwadi | 199 | 388 | चंदेरा | Chandera |
| 165 | 343 | दिनोला | Dinola | 200 | 389 | राजेला | Rajela |
| 166 | 345 | मुसरेड़ी | Musredi | 201 | 390 | बांस खेड़ा | Banskhedi |
| 167 | 346 | आकलौन | Aklaun | 202 | 393 | छीर खेड़ा | Chhirkheda |
| 168 | 348 | हनुमत खेड़ा | Hanumat Kheda | 203 | 394 | दुर्गापुर | Durgapur |
| 169 | 349 | भरतपुर | Bharatpur | 204 | 395 | काला पहाड | Kala Pahad |
| 170 | 350 | नयागांव | Nayagaon | 205 | 396 | गढ़ला | Gadhala |

# परिशिष्ट 3 APPENDIX III

कुल ग्रामों की तहसीलवार सूची जहाँ शैक्षिक, चिकित्सा, डाक व तार, बाजार/हाट के दिन या दिनों के नाम, संचार तथा बिजली की अपूर्ति की सुविधाएं उपलब्ध नहीं है.

Tahsilwise list of Villages where no Education, Medical Post and, Telegraphee, Day or Days Market/Hat, Communication and Power supply facilities are available.

| क्रम संख्या Sl. No. | स्थानीय कोड नम्बर L.C.No. | गांव का नाम Name of Village. | क्रम संख्या Sl.No. | स्थानीय कोड नम्बर L.C.No, | गांव का नाम Name of Village |
|---|---|---|---|---|---|
| 1 | 2 | 3 | 1 | 2 | 3 |

## 6/1 गुना तहसील

| | | | | | | | |
|---|---|---|---|---|---|---|---|
| 206 | 397 | बसार | Basar | 234 | 501 | पांज | Panj |
| 207 | 398 | सिंधपुर | Singhpur | 235 | 502 | सोजना | Sojna |
| 208 | 400 | हिरनौदा | Hirnauda | 236 | 504 | माना | Mana |
| 209 | 403 | मोरखेड़ी | Morkhedi | 237 | 506 | कटारिया | Katariya |
| 210 | 409 | पदमन खेड़ी | Padman Khedi | 238 | 508 | जैतपुरा | Jaitpura |
| 211 | 410 | रीछई | Richhai | 239 | 509 | भिलेरा | Bhilera |
| 212 | 411 | लहर घाट | Lahar Ghat | 240 | 510 | मितैपुरा | Mitaipura |
| 213 | 414 | चक माधोपुर | Chak Madhopur | 241 | 511 | ओखरी खेड़ा | Okhari Kheda |
| 214 | 420 | अगरा | Agra | 242 | 512 | सेमरी | Semari |
| 215 | 421 | हांसली | Hansali | 243 | 513 | जेता डोंगर | Jeta Dongar |
| 216 | 423 | ग्वार खेड़ा | Gwar Kheda | 244 | 514 | चक जेता डोंगर | Chak Jeta Dongar |
| 217 | 426 | दुनाई | Dunai | 245 | 516 | गीद खोह | Gid Khoh |
| 218 | 427 | खारगपुर | Kharagpur | 246 | 518 | मिर्जापुर | Mirjapur |
| 219 | 436 | अन्डेला | Andela | 247 | 519 | देवरी डांग | Deori Dang |
| 220 | 443 | पड़रिया | Padariya | 248 | 520 | झिर | Jhir |
| 221 | 449 | गोपालपुर | Gopalpur | 249 | 522 | पीता खेड़ी | Pita Khedi |
| 222 | 451 | सुमेर | Sumer | 250 | 523 | चांदोल | Chandol |
| 223 | 454 | किशनगढ़ | Kishangarh | 251 | 524 | गढ़ला गिर्द | Gadhala Gird |
| 224 | 457 | बल्लापुर | Ballapur | 252 | 525 | आनन्दपुर | Anandpur |
| 225 | 460 | पिपरिया मडऊ | Pipariya Madau | 253 | 529 | मोहरी | Mohri |
| 226 | 461 | पुरैनी | Puraini | 254 | 545 | कांकरा | Kankra |
| 227 | 462 | कन्जा | Kanja | 255 | 548 | बादली | Badali |
| 228 | 476 | सरखण्डी | Sarkhandi | 256 | 550 | कांधौन | Kandhaun |
| 229 | 487 | उमरिया | Umariya | 257 | 551 | मोइया | Moiya |
| 230 | 493 | जगनपुर | Jaganpur | 258 | 553 | करोंदिया | Karondiya |
| 231 | 497 | हीरापुर | Hirapur | 259 | 555 | ढुरढुरु | Dhurdhuru |
| 232 | 498 | बोर खेड़ा | Borkheda | 260 | 560 | लोहपाल | Lohpal |
| 233 | 499 | सोंठी | Sonthi | | | | |

## 6/2 अशोकनगर तहसील

| | | | | | | | |
|---|---|---|---|---|---|---|---|
| 1 | 6 | शाजापुर | Shajapur | 5 | 18 | पचबावड़ी | Pachbawadi |
| 2 | 12 | गोशपुर | Goshpur | 6 | 19 | सीहोर | Sehore |
| 3 | 14 | रायपुर नई सराय | Raipur Nai Saray | 7 | 24 | मेहमूदा | Mehmooda |
| 4 | 15 | पीतमपुर | Pitampur | 8 | 28 | बेहटा नई सराय | Behta Nai Saray |

# परिशिष्ट 3 APPENDIX III

कुल ग्रामों की तहसीलवार सूची जहां शैक्षिक, चिकित्सा, डाक व तार, बाजार/हाट के दिन या दिनों के नाम, संचार तथा बिजली की आपूर्ति की सुविधाएं उपलब्ध नहीं है

Tahsilwise list of villages where no Education, Medical Post and Telegraphee, Day or Days Market/Hat, Communication and Power supply facilities are available.

| क्रम संख्या Sl. No. | स्थानीय कोड नम्बर L. C. No. | गांव का नाम Name of Village. | क्रम संख्या S. No. | स्थानीय कोड नम्बर L. C. No. | गांव का नाम Name of Village |
|---|---|---|---|---|---|
| 1 | 2 | 3 | 1 | 2 | 3 |

## 6/2 अशोकनगर तहसील

| | | | | | | | |
|---|---|---|---|---|---|---|---|
| 9 | 33 | भोगावली | Bhogawali | 43 | 146 | ओखड़ी खेड़ा | Okhadi Kheda |
| 10 | 34 | रसीदपुर | Rasidpur | 44 | 151 | कमलावदा | Kamlawada |
| 11 | 35 | कोलुआ खेड़ी (नईसराय) | Kolua Khedi (Nai Saray) | 45 | 154 | केशोपुर | Keshopur |
| 12 | 48 | सिलावन | Silawan | 46 | 155 | पलका टोरी ईसागढ़ | Palkatori Isagarh |
| 13 | 55 | पदमघटा | Padamghata | 47 | 156 | गोविन्द नगर | Govind Nagar |
| 14 | 56 | देपराई | Deprai | 48 | 159 | बुढ़िया | Budhiya |
| 15 | 57 | केलारस | Kelaras | 49 | 161 | माधोपुर (अन्धोरा दीवान) | Madhopur(Andhora Diwan) |
| 16 | 58 | कैथाई | Kaithai | 50 | 162 | किशनगढ़ | Kishangarh |
| 17 | 61 | खेजरी खरगो | Khejri Khargo | 51 | 163 | बलदेवपुर | Baldevpur |
| 18 | 62 | खेजरा तास | Khejra Tas | 52 | 165 | देवकानी | Devkani |
| 19 | 79 | मढ़ी नामदार | Madhi Namdar | 53 | 166 | पिपरोदा बुजुर्ग | Piproda Buzurg |
| 20 | 80 | झागर शाडोरा | Jhagar Shadora | 54 | 170 | भैंरोगढ़ | Bhairogarh |
| 21 | 81 | हिनोतिया शाडोरा | Hinotiya Shadora | 55 | 171 | राजगढ़ | Rajgarh |
| 22 | 88 | गुन्दार | Gundar | 56 | 172 | भैंसरवास | Bhensarwas |
| 23 | 89 | खेराई पछार | Kherai Pachhar | 57 | 174 | रूपगढ़ | Roopgarh |
| 24 | 90 | बरोदिया शाडोरा | Barodiya Shadora | 58 | 176 | पिपरिया ईसागढ़ | Pipariya Isagarh |
| 25 | 91 | बलनाई | Balnai | 59 | 177 | खिरिया भरका | Khiriya Bharka |
| 26 | 94 | पहीला | Pahila | 60 | 178 | श्यामगढ़ | Shyamgarh |
| 27 | 95 | विजयपुरा | Vijaypura | 61 | 184 | नेथाई | Nethai |
| 28 | 97 | पेहरू खेड़ी | Pehru Khedi | 62 | 187 | बृजपुरा | Brijpura |
| 29 | 105 | खास खेड़ा | Khas Kheda | 63 | 197 | कोठार खेड़ी | Kothar Khedi |
| 30 | 106 | हसनपुर | Hasanpur | 64 | 206 | सरजापुर | Sarjapur |
| 31 | 107 | मला खेड़ी | Mala Khedi | 65 | 209 | करोंदी | Karondi |
| 32 | 109 | शिवरामपुर | Shivrampur | 66 | 214 | जगतपुर | Jagatpur |
| 33 | 111 | अमरोद वधू | Amrod Badhu | 67 | 218 | रायपुर ढाकोनी | Raipur Dhakoni |
| 34 | 112 | अमरोद सधू | Amrodh Sadhu | 68 | 220 | खडेला | Khadela |
| 35 | 119 | रामगढ़ | Ramgarh | 69 | 222 | मारू खेड़ी | Maru Khedi |
| 36 | 120 | पिपरोल नई सराय | Piprol Nai Saray | 70 | 227 | बहेरिया ढाकोनी | Baheriya Dhakoni |
| 37 | 122 | रूसल्ली | Rusalli | 71 | 232 | सहसूती | Sahsooti |
| 38 | 124 | बेलखेड़ी | Belkhedi | 72 | 234 | मढ़ी ललोई | Madhi Laloi |
| 39 | 126 | बडोरा | Badora | 73 | 237 | बाबूपुर मुहाल | Babupur Muhal |
| 40 | 128 | दहेला | Dahela | 74 | 238 | छपराई खालसा | Chaprai Khalsa |
| 41 | 137 | भोरा ईसागढ़ | Bhora Isagarh | 75 | 240 | बिजोरी | Bijori |
| 42 | 141 | मितपुरा | Mintpura | 76 | 253 | बागोरी ललोई | Bamori Laloi |

# परिशिष्ट 3 APPENDIX III

कुल ग्रामों की तहसीलवार सूची जहाँ शैक्षिक, चिकित्सा, डाक व तार, बाजार/हाट के दिन या दिनों के नाम, संचार तथा बिजली की अपूर्ति की सुविधाएं उपलब्ध नहीं है.

Tahsilwise list of Villages where no Education, Medical Post and Telegraphee, Day or Days Market/Hat, Communication and Power supply facilities are available.

| क्रम संख्या Sl. No. | स्थानीय कोड नम्बर L.C.No. | गाव का नाम Name of Village. | क्रम संख्या Sl.No. | स्थानीय कोड नम्बर L.C.No, | गांव का नाम Name of Village |
|---|---|---|---|---|---|
| 1 | 2 | 3 | 1 | 2 | 3 |

## 6/2 अशोकनगर तहसील

| | | | | | | | |
|---|---|---|---|---|---|---|---|
| 77 | 281 | खजूरिया पछार | Khajuriya Pachhar | 111 | 382 | पोरखी | Porkhi |
| 78 | 288 | इटवा | Itwa | 112 | 383 | मदागन | Madagan |
| 79 | 293 | परासरी टीकाराम | Parasari Tikaram | 113 | 384 | उमरिया डांग | Umariya Dang |
| 80 | 297 | खेरालालोई | Kheraloi | 114 | 385 | सेमरी अहीर | Semri Ahir |
| 81 | 303 | मड़खेड़ा | Madkheda | 115 | 386 | कमालपुर | Kamalpur |
| 82 | 309 | नन्दनाई | Nandnai | 116 | 388 | दमोह | Damoh |
| 83 | 311 | खिरिया खेड़ी | Khiriya Khedi | 117 | 389 | मड़ी कानूनगो | Madi Kanoongo |
| 84 | 312 | जैडाई | Jaidai | 118 | 390 | सेमरी जुम्मन | Semri Jumman |
| 85 | 313 | कुन्दोली | Kundoli | 119 | 391 | पारीछा | Parichha |
| 86 | 314 | माधोपुर (रिजोदा) | Madhopur (Rijoda) | 120 | 398 | बरखेड़ा फतेहपुर | Barkheda Fatehpur |
| 87 | 315 | छपराई माफी | Chhaprai Mafi | 121 | 402 | ईश्वर खेड़ी | Ishwar Khedi |
| 88 | 316 | पारासरी सुबाज | Parasari Subaju | 122 | 404 | जातोली | Jatoli |
| 89 | 319 | गोहास | Gohas | 123 | 410 | सेपरा | Sepra |
| 90 | 320 | सुहागपुर | Suhagpur | 124 | 413 | हिंगोनिया | Hingoniya |
| 91 | 329 | खड़ीचरा | Khadichara | 125 | 415 | बाजिदपुर | Bajidpur |
| 92 | 322 | सिमरिया | Simiriya | 126 | 417 | गता सोनेरा | Gta Sonera |
| 93 | 326 | उमरिया माफी | Umariya Mafi | 127 | 422 | रसूलपुर | Rasulpur |
| 94 | 327 | जसवन्त नगर | Jaswant Nagar | 128 | 426 | गडला कचनार | Gadla Kachhanar |
| 95 | 333 | मुल्ला खेड़ी | Mulla Khedi | 129 | 428 | सिरसोदा | Sirsoda |
| 96 | 334 | हिन्नोद | Hinnoda | 130 | 429 | तिधोरा | Tidhora |
| 97 | 337 | मनकपुर | Manakpur | 131 | 430 | बमनाई | Bamnai |
| 98 | 344 | भदूली | Bhaduli | 132 | 432 | मोहरी सोनेरा | Mohari Sonera |
| 99 | 345 | पथरिया | Pathariya | 133 | 434 | पिपरिया काछी | Pipariya Kachhi |
| 100 | 357 | बनयाई | Banyai | 134 | 437 | मुहाल आनन्दपुर | Muhal Anandpur |
| 101 | 358 | मलखेड़ी | Malkhedi | 135 | 439 | जुगया | Jugaya |
| 102 | 359 | भोरा काछी | Bhora Kachhi | 136 | 440 | बरखेड़ा छज्जू | Barkheda Chhajju |
| 103 | 364 | मारूफ | Maruf | 137 | 441 | परसोलिया | Parsoliya |
| 104 | 367 | त्रम्बकपुर | Trimbakpur | 138 | 442 | पठारी | Pathari |
| 105 | 369 | चिरोला | Chirola | 139 | 449 | कलुआ खेड़ी कचनार | Kolua Khedi Kachanar |
| 106 | 375 | हिमजा | Himja | 140 | 451 | सुल्तानपुर | Sultanpur |
| 107 | 377 | डंगाही | Dangahi | 141 | 452 | शहबाजपुर | Shahbajpur |
| 108 | 378 | दुरवेशी | Durweshi | 142 | 454 | मूंडरा कचनार | Mundara Kachnar |
| 109 | 379 | मोहरी ज्ञान | Mohri Gyan | 143 | 457 | सुमेर जागीर | Sumer Jagir |
| 110 | 380 | कुंडई पछार | Kundai Pachhar | 144 | 458 | गोपालपुर बरोदिया | Gopalpur Barodiya |

# परिशिष्ट 3 APPENDIX III

कुल ग्रामों की तहसीलवार सूची जहां शैक्षिक, चिकित्सा, डाक व तार, बाजार/हाट के दिन या दिनों के नाम, संचार तथा बिजली की आपूर्ति की सुविधाएं उपलब्ध नहीं हैं

Tahsilwise list of villages where no Education, Medical Post and Telegraphee, Day or Days Market/Hat, Communication and Power supply facilities are available.

| क्रम संख्या Sl. No. | स्थानीय कोड नम्बर L. C. No. | गांव का नाम Name of Village. | क्रम संख्या S. No. | स्थानीय कोड नम्बर L. C. No. | गांव का नाम Name of Village |
|---|---|---|---|---|---|
| 1 | 2 | 3 | 1 | 2 | 3 |

## 6/2 अशोकनगर तहसील

| | | | | | | | |
|---|---|---|---|---|---|---|---|
| 145 | 459 | भेंटुआ | Bhentuwa | 151 | 477 | रेपरी | Repri |
| 146 | 460 | झागर कचनार | Jhagar Kachhnar | 152 | 479 | लखा खेड़ी | Lakha Khedi |
| 147 | 462 | ब्यानी | Biyani | 153 | 481 | फतेहपुर | Fatehpur |
| 148 | 463 | बीरपुर | Birpur | 154 | 482 | डोंगरा | Dongra |
| 149 | 467 | करैया बनेट | Karhaiya Banet | 155 | 484 | बांस खेड़ी | Bansa Khedi |
| 150 | 468 | महुआ खेड़ा कचनार | Mahua Kheda Kachhnar | 156 | 485 | अशोकनगर | Ashoknagar |

## 6/3 मुंगावली तहसील

| | | | | | | | |
|---|---|---|---|---|---|---|---|
| 1 | 1 | कूपगढ़ | Koopgarh | 27 | 61 | खागल | Khagal |
| 2 | 2 | चिमला | Chimla | 28 | 62 | खाकरोन | Khakron |
| 3 | 4 | डांग बैरसिया | Danga Barsiya | 29 | 63 | बरना | Barana |
| 4 | 5 | बीठला | Beethala | 30 | 70 | चन्देरी कस्बा | Chanderi Kasba |
| 5 | 6 | पगरा | Pagra | 31 | 74 | सराय | Saray |
| 6 | 8 | ख्यावदा | Khyawada | 32 | 77 | नारोन | Naron |
| 7 | 9 | रखतेरा | Rakhatera | 33 | 81 | चकेरी | Chakeri |
| 8 | 13 | बुढ़ावली | Budhawali | 34 | 93 | मधी चन्देरी | Madhi Chanderi |
| 9 | 14 | डबिया | Dabiya | 35 | 103 | बरई | Barai |
| 10 | 16 | किरैया | Kirraya | 36 | 104 | मोहनपुर मेहराई | Mohanpur Mehrai |
| 11 | 17 | निधानपुर | Nidhanpur | 37 | 112 | सलोना मुहाल | Salona Muhal |
| 12 | 18 | पहाड़पुर | Pahadpur | 38 | 114 | पिपरोद | Piprod |
| 13 | 31 | पिपरोदा | Piparoda | 39 | 115 | संगमपुर | Sangampur |
| 14 | 33 | नानकपुर | Nanckpur | 40 | 116 | बरोदिया पछार | Barodiya Pachhar |
| 15 | 38 | चक खानपुर | Chak Khanpur | 41 | 118 | जमाजीपुर | Jamajipur |
| 16 | 39 | टांडा चन्देरी | Tanda Chanderi | 42 | 119 | बमनोई लालोई | Bamnoi Laloi |
| 17 | 40 | खानपुर चन्देरी | Khanpur Chanderi | 43 | 122 | वेधाई | Vedhai |
| 18 | 41 | खैरी | Khairi | 44 | 126 | लुहारी पछार | Luhari Pachhar |
| 19 | 44 | जलालपुर | Jalalpur | 45 | 127 | खानपुर पछार | Khanpur Pachhar |
| 20 | 47 | अमझेरा | Amjhera | 46 | 134 | धमरासा मुहाल | Dhamrasa Muhal |
| 21 | 50 | जमूसर | Jamoosar | 47 | 136 | मनिहारी महाल | Manihari Mahal |
| 22 | 52 | भतीजा | Bhateja | 48 | 138 | खैरपुर (मर्दन खेड़ी) | Khairpur (Mardan Khedi) |
| 23 | 53 | मला खेड़ा | Mala Kheda | 49 | 139 | बकसपुरा | Baksapura |
| 24 | 54 | बेहटी | Behati | 50 | 148 | दौलत खेड़ी | Doulat Khedi |
| 25 | 59 | कटाखेड़ा चन्देरी | Katakheda Chanderi | 51 | 152 | तरपुर | Tarpur |
| 26 | 60 | कदराना | Kadrana | 52 | 159 | महतपुर | Mahatpur |

# परिशिष्ट 3 APPENDIX III

कुल गावों की तहसीलवार सूची जहाँ शैक्षिक, चिकित्सा, डाक व तार, बाजार/हाट के दिन या दिनों के नाम, संचार तथा बिजली की आपूर्ति की सुविधाएं उपलब्ध नहीं है.

Tahsilwise list of Villages where no Education, Medical Post and Telegraphee, Day or Days Market/Hat, Communication and Power supply facilities are available.

| क्रम संख्या Sl. No. | स्थानीय कोड नम्बर L.C.No. | गांव का नाम Name of Village. | क्रम संख्या Sl.No. | स्थानीय कोड नम्बर L.C.No, | गांव का नाम Name of Village |
|---|---|---|---|---|---|
| 1 | 2 | 3 | 1 | 2 | 3 |

## 6/3 मुंगावली तहसील

| | | | | | | | |
|---|---|---|---|---|---|---|---|
| 53 | 161 | खिरिया सेहराई | Khiriya Seharai | 87 | 241 | अस्पत खेड़ी | Aspat Khedi |
| 54 | 165 | सिलवारा खुर्द | Silwara Khurd | 88 | 242 | सजनमऊ खुर्द | Sajanmau Khurd |
| 55 | 170 | उमरिया सेहराई | Umariya Seharai | 89 | 245 | रमखिरिया | Ramkhiriya |
| 56 | 172 | कालपी | Kalpi | 90 | 246 | छितरी | Chhitari |
| 57 | 177 | पचमहुवा | Pachmahuwa | 91 | 247 | तारई मुंगावली | Tarai Mungaoli |
| 58 | 181 | पाली | Pali | 92 | 248 | मौजदी | Maujadi |
| 59 | 182 | देवरछी | Dewarchhi | 93 | 251 | शुक्लापुरी | Shuklapuri |
| 60 | 183 | गूढ़ा | Gudha | 94 | 252 | कुकरिया | Kukariya |
| 61 | 184 | कनेरा | Kanera | 95 | 253 | पेउढाना | Peudhana |
| 62 | 185 | बजावन | Bajawan | 96 | 256 | गोपीपुर | Gopipur |
| 63 | 186 | करा | Karra | 97 | 258 | जयन्तीपुर | Jayantipur |
| 64 | 188 | गुरैया | Guraiya | 98 | 261 | बमनुआ | Bamanua |
| 65 | 190 | दौलतपुर | Daulatpur | 99 | 262 | छेवला | Chhewala |
| 66 | 191 | धिमरोली | Dhimroli | 100 | 263 | बरोला | Barola |
| 67 | 194 | हरदुआ | Harduwa | 101 | 265 | कोध्याई | Kodhyai |
| 68 | 195 | बरखाना | Barkhana | 102 | 266 | बिजलीपुर | Bijalipur |
| 69 | 198 | टोरी | Tori | 103 | 267 | मढ़ी पिपरई | Madhi Piparai |
| 70 | 200 | मर्दन खेड़ी | Mardan Khedi | 104 | 268 | मारोन | Maron |
| 71 | 201 | जगजीवनपुर | Jagjiwanpur | 105 | 277 | करीला मुहाल | Karila Muhal |
| 72 | 202 | करनगढ़ | Karangarh | 106 | 279 | रामध्याई | Ramdhyai |
| 73 | 204 | सिंधियागढ | Sindhiyagarh | 107 | 281 | श्यामपुर | Shyampur |
| 74 | 206 | सिलावन मुंगावली | Silawan Mungaoli | 108 | 283 | पुरा आबाद | Pura Abad |
| 75 | 210 | लुहारी मुंगावली | Luhari Mungaoli | 109 | 285 | लक्ष्मीपुरा | Laxmipura |
| 76 | 211 | खिरिया कलां | Khiriya Kalan | 110 | 291 | रामपुर मुहाल | Rampur Muhal |
| 77 | 217 | सरदारपुर | Sardarpur | 111 | 292 | पथरिया | Pathariya |
| 78 | 222 | घनश्यामपुर | Ghanshyampur | 112 | 298 | फुलवाड़ीपुर | Phulwadipur |
| 79 | 225 | भरतपुरा | Bharatpura | 113 | 302 | मूंडरा खुर्द | Mundara Khurd |
| 80 | 227 | सहपुरा | Sahpura | 114 | 308 | बेगमपुर | Begampur |
| 81 | 232 | सीतापुर | Sitapur | 115 | 310 | बांस खेड़ी | Bans Khedi |
| 82 | 234 | बिजोरी | Bijori | 116 | 313 | बनहाई | Banhai |
| 83 | 236 | हिन्नोदा | Hinnoda | 117 | 318 | पीपर खेड़ा | Pipar Kheda |
| 84 | 238 | चिन्कूपुर | Chinkupur | 118 | 319 | जमुनिया | Jamuniya |
| 85 | 239 | पचमपुर | Panchampur | 119 | 320 | काणी खेड़ी | Kani Kheli |
| 86 | 240 | सीहोरा मुंगावली | Sihora Mungaoli | 120 | 321 | फटेरा | Phutera |

# परिशिष्ट 3 APPENDIX III

कुल ग्रामों की तहसीलवार सूची जहाँ शैक्षिक, चिकित्सा, डाक व तार, बाजार/हाट के दिन या दिनों के नाम, संचार तथा बिजली की अपूर्ति की सुविधाएं उपलब्ध नहीं है.

Tahsilwise list of Villages where no Education, Medical Post and Telegraphee, Day or Days Market/Hat, Communication and Power supply facilities are available.

| क्रम संख्या Sl. No. | स्थानीय कोड नम्बर L.C.No. | गाव का नाम Name of Village. | क्रम संख्या Sl.No. | स्थानीय कोड नम्बर L.C.No, | गांव का नाम Name of Village |
|---|---|---|---|---|---|
| 1 | 2 | 3 | 1 | 2 | 3 |

## 6/3 मुंगावली तहसील

| | | | | | | | |
|---|---|---|---|---|---|---|---|
| 121 | 322 | बघवा | Baghawa | 133 | 373 | जलालपुर | Jalalpur |
| 122 | 323 | मढ़ी बुजुर्ग | Madhi Buzurg | 134 | 376 | खिरिया खुर्द | Khiriya Khurd |
| 123 | 324 | हांसली | Hansali | 135 | 383 | नानोटी | Nanoti |
| 124 | 332 | अमरोद | Amrod | 136 | 390 | भैसोन खुर्द | Bhaison Khurd |
| 125 | 334 | वरखुवा | Barkhuwa | 137 | 405 | रुद्रपुर | Rudrapur |
| 126 | 335 | रूसल्ली | Rusalli | 138 | 407 | कटाखेड़ा सेहराई | Katakheda Sehrai |
| 127 | 343 | जाखलोन | Jakhalon | 139 | 411 | बावरी खोह | Bawari Khoh |
| 128 | 352 | चांचू खेड़ा | Chanchu Kheda | 140 | 412 | वरखेड़ा डांग | Barkheda Dang |
| 129 | 362 | बेरखेड़ी | Berkhedi | 141 | 413 | बीड़ सरकार | Beed Sarkar |
| 130 | 366 | मिर्जापुर | Mirjapur | 142 | 415 | नाहरगढ़ | Nahargarh |
| 131 | 369 | हाजी खेड़ी | Haji Khedi | 143 | 416 | गढ़ पहरा | Garh Pahara |
| 132 | 370 | जसन खेड़ी | Jasan Khedi | | | | |

## 6/4 राघौगढ़ तहसील

| | | | | | | | |
|---|---|---|---|---|---|---|---|
| 1 | 1 | सरवरपुर | Sarwarpur | 21 | 61 | इकोदिया | Ikodiya |
| 2 | 2 | बमूरिया | Bamooriya | 22 | 63 | भूमरा खेड़ी | Bhumra Khedi |
| 3 | 6 | कोटरा | Kotra | 23 | 65 | वृसंगपुरा | Brisangpura |
| 4 | 11 | चन्दन खिरिया (धरनावदा) | Chandan Khiriya (Dharnawada) | 24 | 66 | तूमन खेड़ी | Tuman Khedi |
| 5 | 13 | दावतपुरा | Dawatpura | 25 | 67 | भोलापुरा | Bholapura |
| 6 | 14 | टोडी | Todi | 26 | 69 | अहीर खेड़ी | Ahir Khedi |
| 7 | 19 | उमरिया (धरनावदा) | Umariya (Dharnawada) | 27 | 71 | चैनपुरा | Chenpura |
| 8 | 20 | रजना खेड़ी | Rajna Khedi | 28 | 73 | मोहनपुर | Mohanpur |
| 9 | 21 | कबूलपुरा | Kabulpura | 29 | 77 | बहादुरगढ़ | Bahadurgarh |
| 10 | 25 | शेखपुर | Shekhpur | 30 | 78 | श्रीपुरा | Shripura |
| 11 | 29 | वृसगपुरा | Brisangpura | 31 | 79 | रसरामपुरा | Rasrampura |
| 12 | 36 | देहरी (धरनावदा) | Dehri (Dharnawada | 32 | 80 | रूगनाथपुरा | Rugnathpura |
| 13 | 39 | घोघर | Ghoghar | 33 | 85 | बर्रया | Barrya |
| 14 | 41 | पुरैनी | Puraini | 34 | 90 | अचकलपुर | Achkalpur |
| 15 | 42 | बावड़ी खेड़ा | Bawadi Kheda | 35 | 91 | खुशालपुर | Khushalpur |
| 16 | 51 | आनन्दपुर | Anandpur | 36 | 102 | कुड़ई परसा | Kudai Parsa |
| 17 | 54 | ढ़ाय | Dhai | 37 | 104 | गणेशपुरा | Ganeshpura |
| 18 | 55 | खातीबाड़ा | Khatiwada | 38 | 105 | ईसर टोड़ा | Isar Toda |
| 19 | 56 | मालिया टोड़ी | Maliya Todi | 39 | 106 | कुमरया | Kumarya |
| 20 | 59 | फत्तू खेड़ी | Fattu Khedi | | | | |

# परिशिष्ट 3 APPENDIX III

कुल ग्रामों की तहसीलवार सूची जहाँ शैक्षिक, चिकित्सा, डाक व तार, बाजार/हाट के दिन या दिनों के नाम, संचार तथा बिजली की अपूर्ति की सुविधाएं उपलब्ध नहीं है.

Tahsilwise list of Villages where no Education, Medical Post and Telegraphee, Day or Days Market/Hat, Communication and Power supply facilities are available.

| क्रम संख्या Sl. No. | स्थानीय कोड नम्बर L.C.No. | गांव का नाम Name of Village. | क्रम संख्या Sl.No. | स्थानीय कोड नम्बर L.C.No, | गांव का नाम Name of Village |
|---|---|---|---|---|---|
| 1 | 2 | 3 | 1 | 2 | 3 |

## 6/4 राधौगढ़ तहसील

| | | | | | | | |
|---|---|---|---|---|---|---|---|
| 40 | 107 | बन्दरगढ़ा | Bandargarha | 74 | 199 | खेजरा मुन्डा | Khejra Munda |
| 41 | 108 | धीरदेह | Dhirdeh | 75 | 201 | चोपना | Chopana |
| 42 | 109 | कुन्दा | Kunda | 76 | 202 | चितावर | Chitawar |
| 43 | 110 | दत्या | Datya | 77 | 208 | ताहरपुर | Taharpur |
| 44 | 111 | खैरा | Khaira | 78 | 209 | रायपुर | Raipur |
| 45 | 112 | लढ़या | Larhya | 79 | 210 | गेहू खेड़ा | Gehun Kheda |
| 46 | 113 | मिरजापुर | Mirjapur | 80 | 214 | खैराई | Khairai |
| 47 | 115 | सांकरा | Sankra | 81 | 215 | जसवन्तपुर | Jaswantpur |
| 48 | 117 | गैलोन | Gailon | 82 | 222 | इमलिया | Imaliya |
| 49 | 118 | भोडनी | Bhodni | 83 | 223 | उरझनयाई | Urjhanayai |
| 50 | 119 | किशनगढ़ | Kishangarh | 84 | 224 | चिरोला | Chirola |
| 51 | 121 | पाटन | Patan | 85 | 225 | चौखेट | Chaukhet |
| 52 | 124 | उमरिया | Umariya | 86 | 226 | मोहरी खुर्द | Mohari Khurd |
| 53 | 125 | मोमनबाड़ा | Momanbada | 87 | 231 | अमोदा | Amoda |
| 54 | 138 | सेमरा खुर्द | Semra Khurd | 88 | 232 | अरस खेडा | Aras Kheda |
| 55 | 139 | पाली | Pali | 89 | 233 | रामगिर खुर्द | Ramgir Khurd |
| 56 | 141 | पिपरोदा खुर्द | Piproda Khurd | 90 | 242 | महुआ खेड़ा खुर्द | Mahua Kheda Khurd |
| 57 | 146 | प्यासी | Pyasi | 91 | 243 | बांस खेडी | Bans Khedi |
| 58 | 154 | ढिमरयाई | Dhimaryai | 92 | 245 | कुम्हरयाई | Kumharyai |
| 59 | 155 | सेमरा खेड़ा | Semra Kheda | 93 | 247 | खजूरी | Khajuri |
| 60 | 158 | परेवा | Pareva | 94 | 248 | गोडिया | Godiya |
| 61 | 159 | बालापुर | Balapur | 95 | 249 | थापना | Thapna |
| 62 | 167 | सांडल | Sandal | 96 | 251 | आम्बेह | Ambeh |
| 63 | 177 | आमखोड़ा राय | Amkheda Rai | 97 | 252 | मरोठिया | Marothiya |
| 64 | 178 | आमखेड़ा सुखा | Amkheda Sookha | 98 | 253 | बरखेड़ी | Barkhedi |
| 65 | 180 | खिरनी | Khirni | 99 | 254 | सावन भादों | Sawan Bhadon |
| 66 | 181 | तिघरा अहमद | Tighra Ahmad | 100 | 255 | करोदिया | Karodiya |
| 67 | 184 | शाह पिपरिया | Shah Pipariya | 101 | 257 | चौपड़ा | Chaupada |
| 68 | 187 | क्षेत्रपाल | Chhetrapal | 102 | 261 | भैसायला | Bhaisayala |
| 69 | 189 | पड़रिया | Padariya | 103 | 262 | पुरा | Pura |
| 70 | 190 | महुआ खेड़ा कला | Mahua Kheda Kalan | 104 | 263 | पडरयाई | Padaryai |
| 71 | 193 | करैया | Karaiya | 105 | 264 | सुल्तानपुर | Sultanpur |
| 72 | 195 | किशनपुरा | Kishanpura | 106 | 265 | कोलुआ | Kolua |
| 73 | 197 | आँक खेड़ा | Ank Kheda | 107 | 266 | अमरपुरा आबाद | Amarpura Abad |

# परिशिष्ट 3 APPENDIX III

कुल ग्रामों की तहसीलवार सूची जहां शैक्षिक, चिकित्सा, डाक व तार, बाजार/हाट के दिन या दिनों के नाम, संचार तथा बिजली की अपूर्ति की सुविधाएं उपलब्ध नहीं हैं.

Tahsilwise list of Villages where no Education, Medical Post and Telegraphee, Day or Days Market/Hat, Communication and Power supply facilities are available.

| क्रम संख्या Sl. No. | स्थानीय कोड नम्बर L.C.No. | गांव का नाम Name of Village. | क्रम संख्या Sl.No. | स्थानीय कोड नम्बर L.C.No, | गांव का नाम Name of Village |
|---|---|---|---|---|---|
| 1 | 2 | 3 | 1 | 2 | 3 |

## 6/4 राघौगढ़ तहसील

| | | | | | | | |
|---|---|---|---|---|---|---|---|
| 108 | 268 | श्योपुर | Sheopur | 143 | 327 | महू | Mahu |
| 109 | 269 | कलरयाई | Kakaryai | 144 | 329 | महमूद नगर | Mahmud Nagar |
| 110 | 270 | बिशन खेड़ा | Bisan Kheda | 145 | 330 | बेरखेड़ी | Berkhedi |
| 111 | 271 | खेडली | Khedli | 146 | 331 | लक्ष्मणपुरा | Laxmanpura |
| 112 | 273 | सेमरा | Semra | 147 | 332 | महादेवपुरा | Mahadevpura |
| 113 | 275 | सावत खेड़ी | Sawat Khedi | 148 | 333 | बारछा | Barchha |
| 114 | 276 | चैनपुरा | Chainpura | 149 | 334 | देवीपुरा | Devipura |
| 115 | 278 | फेकेरा | Fekara | 150 | 335 | गोपालगढ़ | Gopalgarh |
| 116 | 279 | रघुपुर | Raghupur | 151 | 336 | सेहर खेड़ा | Sehar Kheda |
| 117 | 280 | बसन्तपुरा | Basantpura | 152 | 337 | केरगढ़ | Kergarh |
| 118 | 281 | पीपल खेडी | Pipal Khedi | 153 | 338 | बलरामपुरा उर्फ कोलूखान | Balrampura alias Kolukhan |
| 119 | 282 | बरैया खेड़ा | Baraiya Kheda | 154 | 340 | तेदोनी | Tedoni |
| 120 | 284 | मीरपुर | Meerpur | 155 | 341 | नीमखेड़ी | Neemkhedi |
| 121 | 285 | सावरी नाथ | Sanwari Nath | 156 | 344 | पहाड़गढ | Pahadgarh |
| 122 | 286 | ठिकरिया खेड़ा | Thikariya Kheda | 157 | 345 | लड़या खेड़ी | Ladaiya Kheda |
| 123 | 287 | नागनपुर | Naganpur | 158 | 346 | सरारी | Sarari |
| 124 | 291 | साकोन्या | Sakonya | 159 | 347 | दौलतपुरा | Daulatpura |
| 125 | 292 | नारायणपुर | Narayanpur | 160 | 348 | अलीगढ़ | Aligarh |
| 126 | 293 | शौरामपुरा | Shaurampura | 161 | 349 | शेरगढ़ | Shergarh |
| 127 | 294 | जयरामपुरा | Jairampura | 162 | 350 | देवीपुरा | Devipura |
| 128 | 295 | सीता खेड़ी | Sita Khedi | 163 | 354 | मोरवास | Morwas |
| 129 | 297 | गूजर खेड़ी | Gujar Khedi | 164 | 355 | धीरतपुर | Dhiratpur |
| 130 | 298 | नीम खेडी | Neem Khedi | 165 | 356 | पिपरोदा | Piproda |
| 131 | 303 | बेरखेड़ी | Berkhedi | 166 | 357 | कूडईमारू | Kudaimaru |
| 132 | 305 | मोहम्मदपुर | Mohammadpur | 167 | 358 | राघोपुरा | Raghopura |
| 133 | 306 | मुहासा | Muhasa | 168 | 359 | मोहनपुर | Mohanpur |
| 134 | 307 | राजपुरा | Rajpura | 169 | 364 | मलिया खेड़ी | Maliya Khedi |
| 135 | 311 | फाजलपुर | Fajalpur | 170 | 365 | कुडई डाग | Kudai Dang |
| 136 | 312 | पीपल्या | Piplya | 171 | 366 | भोजपुरा | Bhojpura |
| 137 | 314 | रामपुरा | Rampura | 172 | 368 | विजयपुर | Vijaypur |
| 138 | 315 | हरीपुर | Haripur | 173 | 369 | अथाई खेड़ा | Athai Kheda |
| 139 | 317 | बहादुरगढ़ | Bahadurgarh | 174 | 370 | गोरीपुरा | Goripura |
| 140 | 320 | जैसलमेर | Jaisalmer | 175 | 372 | सुमेरी | Sumeri |
| 141 | 324 | भूकनी | Bhukani | 176 | 374 | जलालपुर | Jalalpur |
| 142 | 325 | राघौपुरा | Raghopura | | | | |

# परिशिष्ट 3 APPENDIX III

कुल ग्रामों की तहसीलवार सूची जहाँ शैक्षिक, चिकित्सा, डाक व तार, बाजार/हाट के दिन या दिनों के नाम, संचार तथा बिजली की अपूर्ति की सुविधाएं उपलब्ध नहीं है.

Tahsilwise list of Villages where no Education, Medical Post and Telegraphee, Day or Days Market/Hat, Communication and Power supply facilities are available.

| क्रम संख्या Sl. No. | स्थानीय कोड नम्बर L.C.No. | गांव का नाम Name of Village. | क्रम संख्या Sl. No. | स्थानीय कोड नम्बर L.C.No. | गांव का नाम Name of Village |
|---|---|---|---|---|---|
| 1 | 2 | 3 | 1 | 2 | 3 |

## 6/4 राघौगढ़ तहसील

| | | | | | | | |
|---|---|---|---|---|---|---|---|
| 177 | 376 | ठुकरावदा | Thukrawada | 209 | 431 | राघौपुरा | Raghopura |
| 178 | 377 | बंजाला | Banjala | 210 | 432 | गोड़िया | Godiya |
| 179 | 379 | विजावदा | Vijawada | 211 | 436 | देवपुरा | Devapura |
| 180 | 380 | देवापुरा | Dewapura | 212 | 439 | अगरपुरा | Agarpura |
| 181 | 381 | मुड़ियागढ़ | Mudiyagarh | 213 | 446 | सूरजपुरा | Surajpura |
| 182 | 384 | खेड़ली डांग | Khedli Dang | 214 | 447 | बापची | Bapchi |
| 183 | 385 | रतनपुर | Ratanpur | 215 | 449 | रामपुरा | Rampura |
| 184 | 386 | कमलपुर डांग | Kamalpur Dang | 216 | 450 | बीरपुर | Birpur |
| 185 | 387 | मानपुरा | Manpura | 217 | 451 | कहारपुरा | Kaharpura |
| 186 | 388 | बरखेड़ी | Barkhedi | 218 | 452 | देवपुर | Deopur |
| 187 | 389 | इमलिया | Imaliya | 219 | 453 | खरगपुरा | Kharagpura |
| 188 | 390 | किशन खेड़ी | Kishan Khedi | 220 | 454 | इमलिया | Imaliya |
| 189 | 394 | बाला खेड़ा | Bala Kheda | 221 | 457 | कोलुआ | Kolua |
| 190 | 395 | बोरदा | Borda | 222 | 458 | बुधोरिया | Budhoriya |
| 191 | 396 | महुआपुरा उर्फ महुआ खेड़ा | Mahuapura alias Mahua Kheda | 223 | 459 | मंत | Mant |
| | | | | 224 | 462 | सोहन खेड़ी | Sohan Khedi |
| 192 | 397 | मोहरी | Mohari | 225 | 463 | बुढ़ना | Budhana |
| 193 | 399 | रामपुरा | Rampura | 226 | 464 | चंदपुरा | Chandpura |
| 194 | 401 | गणेशपुरा | Ganehpura | 227 | 465 | भगवानपुरा | Bhagwanpura |
| 195 | 402 | मंशा खेड़ी | Mansha Khedi | 228 | 466 | कीता खेड़ी | Kita Khedi |
| 196 | 403 | ताजपुरा | Tajpura | 229 | 468 | बरखेड़ी हथनी | Barkhedi Hathni |
| 197 | 404 | शंकरपुरा | Shankarpura | 230 | 469 | भगोतीपुरा | Bhagotipura |
| 198 | 407 | खेड़ली मैदानी | Khedli Maidani | 231 | 470 | थूनिया कुण्डल | Thuniya Kundal |
| 199 | 408 | नटरियाई | Natariyai | 232 | 471 | कैलाशपुरा | Kailashpura |
| 200 | 410 | धपरयाई | Dhaparyai | 233 | 473 | रघुनाथपुरा | Raghunathpura |
| 201 | 411 | सल्लमगढ़ | Sallamgarh | 234 | 474 | काजी खेड़ा | Kanji Kheda |
| 202 | 420 | बरखेड़ी श्याम | Barkhedi Shyam | 235 | 480 | पीपल खेड़ा | Pipal Kheda |
| 203 | 421 | कड़ैया खेड़ा | Kadaiya Kheda | 236 | 481 | राजपुरा | Rajpura |
| 204 | 422 | निवारी | Niwari | 237 | 482 | तेजा खेड़ी | Teja Khedi |
| 205 | 423 | उदयपुरा | Udaypura | 238 | 483 | मझेरा | Majhera |
| 206 | 425 | बड़ौदा खुर्द | Baroda Khurd | 239 | 484 | नागन खेड़ी | Nagan Khedi |
| 207 | 426 | मोहम्मदपुर | Mohammadpur | 240 | 485 | बीलखेड़ा | Bilkheda |
| 208 | 429 | छतरपुर | Chhatarpur | 241 | 486 | त्रिलोकीपुरा | Trilokipura |

# परिशिष्ट 3 APPENDIX III

कुल ग्रामों की तहसीलवार सूची जहाँ शैक्षिक, चिकित्सा, डाक व तार, बाजार/हाट के दिन या दिनों के नाम, संचार तथा बिजली की आपूर्ति की सुविधाएं उपलब्ध नहीं हैं.

Tahsilwise list of Villages where no Education, Medical Post and Telegraphee, Day or Days Market/Hat, Communication and Power supply facilities are available.

| क्रम संख्या Sl. No. | स्थानीय कोड नम्बर L.C.No. | गांव का नाम Name of Village | क्रम संख्या Sl.No. | स्थानीय कोड नम्बर L.C.No. | गांव का नाम Name of Village |
|---|---|---|---|---|---|
| 1 | 2 | 3 | 1 | 2 | 3 |

## 6/4 राघौगढ़ तहसील Ragoarh Tahsil

| | | | | | | | |
|---|---|---|---|---|---|---|---|
| 242 | 487 | केदारपुरा | Kedarpura | 249 | 500 | कादरपुरा | Kadarpura |
| 243 | 489 | सुन्दरपुरा | Sundarpura | 250 | 502 | लक्ष्मणपुरा | Laxmanpura |
| 244 | 491 | खेजड़ा | Khejda | 251 | 503 | माधोपुरा | Madhopura |
| 245 | 492 | करोंदी | Karondi | 252 | 504 | शंकरपुरा | Shankarpura |
| 246 | 493 | आलमपुर | Alampur | 253 | 507 | सिंगरामपुर | Singrampur |
| 247 | 495 | गुंजारी | Gunjari | 254 | 508 | चोपना | Chopna |
| 248 | 499 | महू | Mahu | 255 | 509 | लालपुर | Lalpur |

## 6/5 चाचौड़ा तहसील Chachaura Tahsil

| | | | | | | | |
|---|---|---|---|---|---|---|---|
| 1 | 1 | बांसाहेड़ा कलां | Bansaheda Kalan | 26 | 48 | बालगुडा | Balguda |
| 2 | 5 | तरी पटनी | Tari Patni | 27 | 55 | मानपुरा कुंभराज | Manpura Kumbhraj |
| 3 | 6 | खानपुरा | Khanpura | 28 | 62 | होल्या हेड़ी | Holya Hedi |
| 4 | 8 | बूड़ा खेड़ा | Buda Kheda | 29 | 68 | बिलंगा खेड़ी | Bilanga Khedi |
| 5 | 9 | खेड़ी घाटा | Khedi Ghata | 30 | 77 | गोपालगढ़ | Gopalgarh |
| 6 | 10 | मोतीपुरा | Motipura | 31 | 78 | कराड्या | Karadya |
| 7 | 13 | कमलपुरा | Kamalpura | 32 | 79 | बंजारी खुर्द | Banjari Khurd |
| 8 | 14 | खजूरिया | Khajuriya | 33 | 80 | भोगीपुरा | Bhogipura |
| 9 | 15 | खेड़ी आभा | Khedi Abha | 34 | 81 | खेरवेह कुम्भराज | Kherweh Kumbhraj |
| 10 | 16 | सेवंगा | Sevanga | 35 | 82 | सोल्यावह | Solyaweh |
| 11 | 20 | केकरी वीरान | Kekdi Viran | 36 | 84 | सोलाई | Solai |
| 12 | 21 | बनजारी कलां | Banjari Kalan | 37 | 85 | रामपुरा कुम्भराज | Rampura Kumbhraj |
| 13 | 22 | जोगियापुरा (दांत) | Gogiyapura (Dant) | 38 | 86 | गादया | Gadya |
| 14 | 23 | कुलम्बे कुम्भराज | Kulambe Kumbhraj | 39 | 87 | लीलवेह खुर्द | Lilweh Khurd |
| 15 | 24 | मोतीपुरा आबाद | Motipura Abad | 40 | 90 | पुरा बकान्या | Pura Bakanya |
| 16 | 26 | भोजपुरा | Bhojpura | 41 | 91 | हाथीपुरा | Hathipura |
| 17 | 29 | तलावड़ा नजदीक सनाई | Talawada Najadik Sanai | 42 | 92 | गौमुख | Gaumukh |
| 18 | 30 | गूजरखेड़ी का पुरा | Gujarkhedi Ka Pura | 43 | 93 | तलावडा मैंडा | Talawada Maida |
| 19 | 31 | बापचे का पुरा | Bapche Ka Pura | 44 | 96 | गूजर खेड़ी | Gujar Kheda |
| 20 | 38 | बन्दरूआ | Bandrua | 45 | 97 | डोलींपुरा | Dolipura |
| 21 | 39 | गनेशपुरा कांथर | Ganeshpura Kanthar | 46 | 99 | पटनावरी | Patnawari |
| 22 | 40 | बीरपुर | Virpur | 47 | 101 | मोइया | Moiya |
| 23 | 42 | किशनपुरा | Kishanpura | 48 | 103 | गसौनी | Gasauni |
| 24 | 44 | खिरिया खेरात | Khiriya Kherat | 49 | 105 | अमृत खेड़ी | Amrit Khedi |
| 25 | 47 | कांधई | Kandhai | 50 | 106 | टूल्या खेड़ी | Tulya Khedi |

# परिशिष्ट 3 APPENDIX III

कुल ग्रामों की तहसीलवार सूची जहाँ शैक्षिक, चिकित्सा, डाक व तार, बाजार/हाट के दिन या दिनों के नाम, संचार तथा बिजली की आपूर्ति वा सुविधाएं उपलब्ध नहीं है.

Tahsilwise list of Villages where no Education, Medical Post and Telegraphee, Day or Days Market/Hat, Communication and Power supply facilities are available.

| क्रम संख्या Sl. No. | स्थानीय कोड नम्बर L.C.No. | गांव का नाम Name of Village | क्रम संख्या Sl.No. | स्थानीय कोड नम्बर L.C.No. | गांव का नाम Name of Village |
|---|---|---|---|---|---|
| 1 | 2 | 3 | 1 | 2 | 3 |

## 6/5 चाचोड़ा तहसील Chachaura Tahsil

| | | | | | | | |
|---|---|---|---|---|---|---|---|
| 51 | 107 | बन्दरई | Bandrai | 84 | 173 | लीलवेह कला | Lilweh Kalan |
| 52 | 112 | परवारिया | Parwariya | 85 | 174 | झूकरी | Jhukri |
| 53 | 113 | केशोपुर | Keshopur | 86 | 176 | नाईपुरा खुर्द | Naipura Khurd |
| 54 | 114 | मुड़िया खेड़ा | Mudiya Kheda | 87 | 177 | सागोडी | Sagodi |
| 55 | 115 | धोरला खेड़ी | Ghorla Khedi | 88 | 178 | सागोडया | Sagodiya |
| 56 | 116 | चांदपुरा | Chandpura | 89 | 179 | बलावली | Balawali |
| 57 | 117 | टगरया खुर्द | Tagarya Khurd | 90 | 180 | तलावली | Talawali |
| 58 | 118 | टगरया कलां | Tagarya Kalan | 91 | 181 | डोरयापुरा | Doryapura |
| 59 | 134 | सांखा खुर्द | Sankha Khurd | 92 | 182 | पीपल्या खुशाल | Pipalya Khushal |
| 60 | 138 | भौरासा | Bhaurasa | 93 | 183 | कमलपुर | Kamalpur |
| 61 | 139 | सिहारी | Sihari | 94 | 184 | श्यामपुरा | Shyampura |
| 62 | 140 | अल्ली खेड़ी | Alli Khedi | 95 | 186 | दमदमपुरा | Damdampura |
| 63 | 141 | ईंट खेड़ी कलां | Int Khedi Kalan | 96 | 187 | कुलम्बेह | Kulamwbeh |
| 64 | 142 | रोहड़ा खेडी | Rohda Khedi | 97 | 188 | मागरोन | Magron |
| 65 | 143 | शोपरा | Shopra | 98 | 194 | खानपुरा | Khanpura |
| 66 | 145 | घाटा खेड़ी कुम्भराज | Ghata Khedi Kumbhraj | 99 | 200 | हरदोल खेड़ी | Hardol Khedi |
| 67 | 146 | चौपना | Chaupna | 100 | 201 | अमरपुरा | Amarpura |
| 68 | 148 | कुदारी | Kudari | 101 | 204 | बील खेड़ा | Bilkheda |
| 69 | 149 | बीला खेड़ी | Bila Khedi | 102 | 205 | चोपना खुर्द | Chopna Khurd |
| 70 | 150 | गाडयापुरा | Gadyapura | 103 | 207 | नवलपुरा | Nawalpura |
| 71 | 152 | बरखुआ कुम्भराज | Barkhuwa Kumbhraj | 104 | 222 | हिनोती | Hinoti |
| 72 | 153 | बनेट | Banet | 105 | 223 | जूनापानी | Junapani |
| 73 | 155 | सुतानदी | Suta nadi | 106 | 224 | सेमली भोज | Semli Bhoj |
| 74 | 157 | भोगरा | Bhogra | 107 | 226 | कुडारिया | Kudariya |
| 75 | 158 | मदागन खालसा | Madagan Khalsa | 108 | 228 | कोन्या डांग | Konya Dang |
| 76 | 159 | नेनवास | Nenwas | 109 | 229 | पागड़ी | Pagdi |
| 77 | 160 | बिसानपुर | Bisatpur | 110 | 233 | नेश खुर्द | Nesh Khurd |
| 78 | 161 | आमलहेड़ा | Amalheda | 111 | 234 | जोगीपुरा | Jogipura |
| 79 | 162 | पीपल खेड़ी खुर्द | Pipal Khedi Khurd | 112 | 236 | खेरबेह | Kherbeh |
| 80 | 168 | जोगीपुरा उर्फ मोतीपुरा | Jogipura alias Motipura | 113 | 237 | बोरदा | Borda |
| 81 | 169 | पीपल्यावेह | Piplyaweh | 114 | 238 | ऊदोखेड़ी | Udokhedi |
| 82 | 170 | ऊमरिया खुर्द | Umariya Khurd | 115 | 239 | कनक नेहरू | Kanaka Nehru |
| 83 | 172 | कारी करार | Kari Karar | | | | |

# परिशिष्ट 3 APPENDIX III

कुल ग्रामों की तहसीलवार सूची जहाँ शैक्षिक, चिकित्सा, डाक ब तार, बाजार/हाट के दिन या दिनों के नाम, संचार तथा बिजली की आपूर्ति की सुविधाएं उपलब्ध नहीं है.

Tahsilwise list of Villages where no Education, Medical Post and Telegraphee, Day or Days Market/Hat, Communication and Power supply facilities are available.

| क्रम संख्या Sl. No. | स्थानीय कोड नम्बर L.C.No. | गांव का नाम Name of Village | क्रम संख्या Sl.No. | स्थानीय कोड नम्बर L.C.No. | गांव का नाम Name of Village |
|---|---|---|---|---|---|
| 1 | 2 | 3 | 1 | 2 | 3 |

## 6/5 चाचोड़ा तहसील Chachaura Tahsil

| | | | | | | | |
|---|---|---|---|---|---|---|---|
| 116 | 240 | कडैया चोचोड़ा | Kadaiya Chachaura | 122 | 256 | गोन्यावेह | Gonyaweh |
| 117 | 241 | मानपुरा चाचौड़ा | Manpura Chachaura | 123 | 258 | बमोरी | Bamori |
| 118 | 252 | नाईपुरा कलां | Naipura Kalan | 124 | 260 | मोहम्मदपुर (चाचौड़ा) | Mohammadpur (Chachaura) |
| 119 | 253 | गुन्जारी | Gunjari | 125 | 281 | सुन्दरपुरा | Sundarpura |
| 120 | 254 | ब्रह्मपुरा | Barhamapura | 126 | 288 | रामपुरा चाचोड़ा | Rampura Chachaura |
| 121 | 255 | ऊभापान | Ubhapan | | | | |

# परिशिष्ट 4 APPENDIX IV

कुल जनसंख्या में अनुसूचित जाति एवं अनुसूचित जनजाति के श्रेणीवार अनुपात के अनुसार ग्रामों की सूची

List of Villages according to the proportion of Scheduled Castes and Scheduled Tribes to the total population by ranges

क--अनुसूचित जाति A--Scheduled Castes

| अनुसूचित जाति की जनसंख्या श्रेणियां (प्रतिशत) Range of scheduled Castes Population (Percentage) | स्थानीय कोड नम्बर L.C. No. | ग्राम का नाम Name of Village | स्थानीय कोड नम्बर L.C. No. | ग्राम का नाम Name of Village |
|---|---|---|---|---|
| 1 | 2 | 3 | 2 | 3 |

## 6/1 गुना तहसील Guna Tahsil

| | | | | | | |
|---|---|---|---|---|---|---|
| 0–5★ | 16 | धनौरिया | Dhanauriya | | | |
| | 18 | सरखेड़ा | Sarkheda | 214 | बमोरी खुर्द | Bamori Khurd |
| | 26 | पाडोन | Padon | 220 | खास खेड़ा | Khas Kheda |
| | 32 | चितोडा | Chitoda | 223 | सिघाड़ी | Singhadi |
| | 43 | करी खेड़ा | Karra Kheda | 225 | रिहाना | Rihana |
| | 49 | देहरी (बामोरी) | Dehri (Bamori) | 229 | सामर सींगा | Samar Singa |
| | 64 | भोटूपुर | Bhotupura | 233 | कोंतर | Kontar |
| | 66 | सारेठा | Saretha | 236 | पोरूखेड़ी | Porukhedi |
| | 75 | कावर बमोरी | Kawar Bamori | 238 | ढेउवा | Theuwa |
| | 88 | डेहरा | Dehra | 255 | बिनख्याई | Binkhyai |
| | 97 | अकोदा | Akoda | 278 | सराय | Saray |
| | 99 | नोनेरा | Nonera | 280 | सनावनी | Sanawani |
| | 105 | सिलावटी | Silawati | 287 | बछावदा | Bachhawada |
| | 116 | ग्वार खेड़ा | Gwar Kheda | 289 | सिमरोद | Simrod |
| | 124 | पन्हेटी | Panheti | 300 | बाबरौदा | Bawrauda |
| | 129 | निभेरी | Nibheri | 320 | पटना | Patna |
| | 140 | रामपुरिया | Rampuriya | 321 | राई | Rai |
| | 144 | मामला | Mamla | 360 | लाड़ाखेड़ा | Lada Kheda |
| | 162 | चक पारसी खेड़ा | Chak Parsi Kheda | 391 | कुन्दौरा | Kundaura |
| | 164 | मगरोड़ा | Magroda | 426 | दुनाई | Dunai |
| | 174 | गुढ़ा | Gudha | 467 | गोरा | Gora |
| | 182 | सुहाया | Suhaya | 499 | सोंढी | Sonthi |
| | 192 | इमलिया | Imaliya | 500 | गादेर | Gader |
| | 195 | धनोरिया | Dhanoriya | 556 | नोहर | Nohar |
| | 208 | शेखपुर | Shekhpur | 560 | लोहपाल | Lohpal |

## परिशिष्ट 4 APPENDIX IV

कुल जनसंख्या में अनुसूचित जाति एवं अनुसूचित जनजाति के श्रेणीवार अनुपात के अनुसार ग्रामों की सूची

List of Villages according to the proportion of Scheduled Castes and Scheduled Tribes to the total population by ranges

क--अनुसूचित जाति A--Scheduled Castes

| अनुसूचित जाति की जनसंख्या श्रेणियां (प्रतिशत) Range of scheduled Castes Population (Percentage) | स्थानीय कोड नम्बर L.C. No. | ग्राम का नाम Name of Village | स्थानीय कोड नम्बर L.C. No. | ग्राम का नाम Name of Village |
|---|---|---|---|---|
| 1 | 2 | 3 | 2 | 3 |

### 6/1 गुना तहसील Guna Tahsil

| | | | | | | |
|---|---|---|---|---|---|---|
| 6-10 | 7 | चकलोंडा | Chak Londa | | | |
| | 8 | बनियानी | Baniyani | 188 | बांसखेड़ी | Banskhedi |
| | 20 | रतबड़ा | Ratwada | 199 | मूडरा (हनुमान) | Moodra (Hanuman) |
| | 42 | छिकारी | Chhikari | 205 | आमखेड़ा | Amkheda |
| | 78 | बरोदिया (बमोरी) | Baraudiya (Bamori) | 206 | पटना | Patna |
| | 80 | परांठ | Paranth | 207 | गोलाखेड़ी | Golakhedi |
| | 84 | डोंगरपुर | Dongarpur | 213 | बेरखेड़ी | Berkhedi |
| | 101 | मुहाल कालोनी | Muhal Kaloni | 226 | खरगपुर | Kharagpur |
| | 102 | धरावला. | Dharawala | 237 | अमरोद | Amrod |
| | 107 | उकावद कलां | Ukawad Kalan | 242 | कंचनपुरा | Kanchanpura |
| | 110 | खुटियारी | Khutiyari | 244 | खवावदा | Khwawada |
| | 117 | मछरिया | Machhariya | 248 | गणेशपुरा | Ganeshpura |
| | 121 | झूमका | Jhoomka | 261 | पुरापोसर | Puraposar |
| | 128 | भिड़रा | Bhidra | 262 | भावपुर | Bhawpur |
| | 149 | हमीरपुर | Hamirpur | 270 | मामता | Mamata |
| | 152 | आनापुरा | Anapura | 273 | गोपालपुरा | Gopalpura |
| | 153 | पाठी | Pathi | 283 | भूराखेड़ी | Bhoorakhedi |
| | 158 | कोहन | Kohan | 361 | सिर्सी | Sirsi |
| | 166 | कान्सल | Kansal | 346 | मझोला | Majhola |
| | 170 | टकोदिया | Takodiya | 401 | सिंगारपुर | Signarpur |
| | 173 | लालोनी | Laloni | 402 | तिनस्याई | Tinsyahi |
| | 181 | चुरैला | Churaila | 454 | किशनगढ़ | Kishangarh |
| | 183 | वन्हे | Vanhe | 488 | छावनी गुना | Chhaoni Guna |
| | 184 | धाधन खेड़ी | Dhadhan Khedi | 493 | जगनपुर | Jaganpur |
| | 186 | परवाह | Parwah | 495 | हिलगना | Hilagana |

# परिशिष्ट 4 APPENDIX IV

कुल जनसंख्या में अनुसूचित जाति एव अनुसूचित जनजाति के श्रेणीवार अनुपात के अनुसार ग्रामों की सूची

List of Villages according to the proportion of Scheduled Castes and Scheduled Tribes to the total population by ranges

क--अनुसूचित जाति A--Scheduled Castes

| अनुसूचित जाति की जनसंख्या श्रेणियां (प्रतिशत) Range of scheduled Castes Population (Percentage) | स्थानीय कोड नम्बर L.C. No. | ग्राम का नाम Name of Village | स्थानीय कोड नम्बर L.C. No. | ग्राम का नाम Name of Village |
|---|---|---|---|---|
| 1 | 2 | 3 | 2 | 3 |

## 6/1 गुना तहसील Guna Tahsil

| | | | | | | |
|---|---|---|---|---|---|---|
| 6–10 | 513 | जेता डोंगर | Jeta Dongar | 550 | कांधौन | Kandhaun |
| | 540 | परसोदा | Parsoda | 552 | छीपौन | Chhipaun |
| 11–15 | 15 | सिलावटी | Silawati | | | |
| | 24 | कुम्हारी | Kumhari | 239 | आंतर सूना | Antar Soona |
| | 53 | बिशनवाड़ा | Bishanwada | 245 | दूधाई | Dudhai |
| | 55 | नागफनी सलैया | Nagphani Salaiya | 257 | नेहगवां | Nehgawan |
| | 58 | बांसखेड़ी | Bans Khedi | 258 | आरी | Ari |
| | 93 | खड़ेला | Khadela | 271 | ऊमरी | Umri |
| | 103 | पाचोरा | Pachora | 276 | फतेहपुर | Fatehpur |
| | 109 | बमोरी | Bamori | 346 | आकलौन | Aklaun |
| | 120 | लोडेरा | Lodera | 404 | टकनेरा | Taknera |
| | 131 | फतेहगढ़ | Fatehgarh | 411 | लहरघाट | Lahar Ghat |
| | 134 | उमरधा | Umardha | 414 | चक माधोपुर | Chak Madhopur |
| | 157 | पाखर | Pakhar | 445 | मगराना | Magrana |
| | 160 | अजरोड़ा | Ajroda | 447 | बेरखेड़ी | Berkhedi |
| | 168 | किशनपुरा | Kishanpura | 452 | पिपरोदा केशराज | Piproda Keshraj |
| | 175 | भोंरा (रामपुर) | Bhonra (Rampur) | 464 | सिलावटी | Silawati |
| | 190 | मोई | Moi | 489 | कुसमोदा | Kusmoda |
| | 197 | बक्सनपुर | Baksanpur | 490 | बमोरी बुजुर्ग | Bamori Buzurg |
| | 218 | बिसोनिया | Bisoniya | 491 | बिनायक खेड़ी | Binayak Khedi |
| | 228 | बरूखेड़ी | Barru Khedi | 521 | बेंहटा झिर | Benhata Jhir |
| | 235 | सावरा मोदी | Sawra Modi | 555 | ढूरढुरू | Dhurdhuru |

# परिशिष्ट 4 APPENDIX IV

कुल जनसंख्या में अनुसूचित जाति एवं अनुसूचित जनजाति क्षेणीवार अनुपात के अनुसार ग्रामों की सूची

List of Villages according to the proportion of Scheduled Castes and Scheduled Tribes to the total population by ranges

क--अनुसूचित जाति A--Scheduled Castes

| अनुसूचित जाति की जनसंख्या श्रेणियां (प्रतिशत) Range of Scheduled Tribes Population (Percentage) | स्थानीय कोड नम्बर L.C. No. | ग्राम का नाम Name of Village | स्थानीय कोड नम्बर L.C. No. | ग्राम का नाम Name of Village |
|---|---|---|---|---|
| 1 | 2 | 3 | 2 | 3 |

## 6/1 गुना तहसील Guna Tahsil

| | | | | | | |
|---|---|---|---|---|---|---|
| 16-20 | 45 | ढिमरपुरा | Dhimarpura | | | |
| | 81 | खर्रा खेड़ा | Kharra Kheda | 422 | भदौरा | Bhadaura |
| | 85 | खेरला | Kherla | 430 | लहरकोता | Laharkota |
| | 92 | नोनपुरा | Nonpura | 432 | जमरा | Jamara |
| | 100 | बाघेरी | Bagheri | 433 | बांसखेड़ी | Banskhedi |
| | 122 | तूमड़ा | Tumda | 442 | कुन्दोल | Kundol |
| | 127 | कुड़का | Kudka | 450 | श्यामपुर | Shyampur |
| | 161 | बनियानी | Baniyani | 457 | बल्लापुर | Ballapur |
| | 189 | ऐंदवाड़ा | Endwara | 458 | तरावटा | Tarawata |
| | 196 | झागर | Jhagar | 463 | बीला बावड़ी | Bila Bawadi |
| | 200 | सूजाखेड़ी | Sujakhedi | 468 | रिछैरा | Richhaira |
| | 201 | कनारी | Kanari | 472 | कोठिया | Kothiya |
| | 202 | मोडका | Modka | 478 | मावन | Mawan |
| | 209 | भटौदिया | Bhataudiya | 481 | पिपरौदा खुर्द | Piparoda Khurd |
| | 216 | गढ़ा | Garha | 494 | महूगढ़ा | Mahu Garh |
| | 227 | गोरिया | Goriya | 503 | बजरंग गढ़ | Bajrang Garh |
| | 232 | श्यामपुर | Shyampur | 512 | सेमरी | Semari |
| | 250 | गणेशपुरा | Ganeshpura | 523 | चांदोल | Chandol |
| | 252 | हरीपुर | Haripur | 526 | गेहूंखेड़ा गिर्द | Gehunkheda Gird |
| | 328 | मारकी महू | Marki Mahu | 527 | खेजरा (गुना) | Khaijara (Guna) |
| | 347 | बड़ेरा | Badera | 530 | नैन सुहाया | Nain Suhaya |
| | 363 | नगदा | Nagda | 541 | सिरसी खुर्द | Sirasi Khurd |
| | 387 | सनवाड़ा | Sanwada | 543 | सिरसी कलां | Sirasi Kalan |
| | 405 | खजूरी | Khajuri | 547 | बरखेड़ा गिर्द | Barkheda Gird |
| | 413 | म्याना | Myana | 559 | सरखोह | Sarkhoh |

# परिशिष्ट 4 APPENDIX IV

कुल जनसंख्या में अनुसूचित जाति एवं अनुसूचित जनजाति के श्रेणीवार अनुपात के अनुसार ग्रामों की सूची

List of Villages according to the proportion of Scheduled Castes and Scheduled Tribes to the total population by ranges

क--अनुसूचित जाति A--Scheduled Castes

| अनुसूचित जाति की जनसंख्या श्रेणियां (प्रतिशत) Range of scheduled Castes Population (Percentage) | स्थानीय कोड नम्बर L.C. No. | ग्राम का नाम Name of Village | | स्थानीय कोड नम्बर L.C. No. | ग्राम का नाम Name of Village | |
|---|---|---|---|---|---|---|
| 1 | 2 | 3 | | 2 | 3 | |
| **6/1 गुना तहसील Guna Tahsil** | | | | | | |
| 21–30 | 1 | कपासी | Kapasi | 282 | रानीगंज | Raniganj |
| | 6 | गणेशपुरा | Ganeshpura | 303 | देवपुर | Deopur |
| | 11 | जोहरी | Johari | 309 | मकराबदा | Makrawada |
| | 13 | जैतपुरा | Jaitpura | 310 | रतनपुरा | Ratanpura |
| | 37 | अनारद | Anarad | 378 | दस्तोली बेर | Dastoli Ber |
| | 39 | बघूरिया | Baghuriya | 385 | सांडखेड़ा | Sand Kheda |
| | 59 | पाटन | Patan | 394 | दुर्गापुर | Durgapur |
| | 61 | बिट्ठलपुर | Bitthalpur | 412 | खोंकर | Khonkar |
| | 72 | सोनखरा | Sonkhara | 418 | डुंगासरा | Dungasra |
| | 79 | दोहरदा | Doharda | 428 | धमनार | Dhamnar |
| | 104 | रामपुर | Rampur | 429 | सगोरिया | Sagoriya |
| | 106 | उकावद खुर्द | Ukawad Khurd | 431 | खुटयावद | Khutyawad |
| | 111 | बिलौदा | Bilauda | 434 | गाजीपुर | Gajipur |
| | 123 | कलोरा | Kalora | 436 | अन्डेला | Andela |
| | 135 | जगेश्वरी | Jageshwari | 439 | मानपुर | Manpur |
| | 165 | कुशेपुर | Kushepur | 440 | पिपरौदा हारून | Piprauda Harun |
| | 169 | रामनगर | Ramnagar | 441 | हिनौतिया (म्याना) | Hinotiya (Miyana) |
| | 176 | डोंगर खेड़ी | Dongar Khedi | 444 | दोषपुर | Doshpur |
| | 191 | रतनागिर | Ratnagir | 446 | उकावद | Ukawad |
| | 203 | मुरादपुर | Muradpur | 448 | गजनाई | Gajanai |
| | 212 | सावरा पहाड़ | Sawra Pahad | 449 | गोपालपुर | Gopalpur |
| | 221 | बरोदिया खुर्द | Barodiya Khurd | 474 | टौरिया | Toriya |
| | 224 | ढोलबाज | Dholbaj | 477 | पिपरिया | Pipariya |
| | 251 | चक सकतपुर | Chak Sakatpur | 479 | बिलोनिया | Biloniya |
| | 277 | पाटई | Patai | 483 | सिंगवासा | Singwasa |

# परिशिष्ट 4 APPENDIX IV

कुल जनसंख्या में अनुसूचित जाति एवं अनुसूचित जनजाति क्षेणीवार अनुपात के अनुसार ग्रामों की सूची

List of Villages according to the proportion of Scheduled Castes and Scheduled Tribes to the total population by ranges

क--अनुसूचित जाति A--Scheduled Castes

| अनुसूचित जाति की जनसंख्या श्रेणियां (प्रतिशत) Range of Scheduled Tribes Population (Percentage) | स्थानीय कोड नम्बर L.C. No. | ग्राम का नाम Name of Village | स्थानीय कोड नम्बर L.C. No. | ग्राम का नाम Name of Village |
|---|---|---|---|---|
| 1 | 2 | 3 | 2 | 3 |

## 6/1 गुना तहसील Guna Tahsil

| | | | | | | |
|---|---|---|---|---|---|---|
| 21–30 | 492 | मुहालपुर | Muhalpur | 544 | पिपरौदा गिर्द | Piprauda Gird |
| | 507 | हरीगढ़ | Harigarh | 546 | गोपालपुर टकटैया | Gopalpur Taktaiya |
| | 510 | मितैपुरा | Mitaipura | 549 | सतनपुर | Satanpur |
| | 518 | मिर्जापुर | Mirjapur | 553 | करोंदिया | Karondiya |
| | 522 | पीताखेड़ी | Pitakhedi | 557 | तिलीखेड़ा | Tilikheda |
| | 531 | करोद | Karaud | 558 | खूजा | Khuja |
| | 538 | भोंरा गिर्द | Bhonra Gird | 561 | रसूलपुर | Rasulpur |
| 31+ | 30 | चीतोड़ी | Chitodi | 406 | शाहपुर | Shahpur |
| | 40 | बरवन | Barwan | 407 | सेंधुवा | Sendhuwa |
| | 68 | डिबिया मानपुर | Dibiya Manpur | 408 | नसीरा | Nasira |
| | 73 | गढ़ला उजारी | Garhla Ujari | 419 | मिनरख्याई | Minkhyai |
| | 130 | निभेरा | Nibhera | 435 | पूनम खेड़ी | Poonam Khedi |
| | 133 | बावड़ी खेड़ा | Bawadi Kheda | 437 | बरखेड़ा सफा | Barkheda Safa |
| | 136 | झिरी | Jhiri | 443 | पड़रिया | Padariya |
| | 138 | बीलखेड़ा | Bilkheda | 451 | सुमेर | Sumer |
| | 148 | गंधोत्री | Gandhotri | 453 | इमझरा | Imjhara |
| | 187 | चक खुर्दोन | Chak Khurdon | 455 | महूखान | Mahukhan |
| | 198 | चक विश्वनगर | Chak Vishwanagar | 456 | सेमरा | Semra |
| | 204 | खेजरा बाबा | Khaijra Baba | 459 | रेझाई | Rehjhaui |
| | 274 | दुधौनिया | Dudhauniya | 460 | पिपरिया मडऊ | Pipariya Madau |
| | 358 | सिघारिया | Singhariya | 461 | पुरैनी | Puraini |
| | 368 | महू करकेकी | Mahu Karkeki | 462 | कन्जा | Kanja |
| | 389 | राजेला | Rajela | 465 | बरखेड़ा ढेकनी | Barkheda Dhekani |
| | 398 | सिघपुर | Singhpur | 466 | चौरौल | Chorol |
| | 403 | मोरखेड़ी | Morkhedi | 469 | पगारा | Pagara |

# परिशिष्ट 4 APPENDIX IV

कुल जनसंख्या में अनुसूचित जाति एवं अनुसूचित जनजाति के श्रेणीवार अनुपात के अनुसार ग्रामों की सूची

List of Villages according to the proportion of Scheduled Castes and Scheduled Tribes to the total population by ranges

क—अनुसूचित जाति A—Scheduled Castes

| अनुसूचित जाति की जनसंख्या श्रेणियां (प्रतिशत) Range of scheduled Castes Population (Percentage) | स्थानीय कोड नम्बर L.C. No. | ग्राम का नाम Name of Village | स्थानीय कोड नम्बर L.C. No. | ग्राम का नाम Name of Village |
|---|---|---|---|---|
| 1 | 2 | 3 | 2 | 3 |

## 6/1 गुना तहसील Guna Tahsil

| | | | | | | |
|---|---|---|---|---|---|---|
| 30+ | 470 | बेहटा घाट | Behata Ghat | | | |
| | 471 | रोरी | Rori | 532 | विजयपुरा | Vijaypura |
| | 473 | माहुर | Mahur | 533 | मगवार | Mangwar |
| | 475 | कींदर | Kindar | 534 | इकोदिया | Ikodiya |
| | 476 | सरखण्डी | Sarkhandi | 536 | देवारी मार | Deori Mar |
| | 480 | सकतपुर | Sakatpur | 537 | कोलुवामार | Koluwa Mar |
| | 514 | चक जेता डोंगर | Chak Jeta Dongar | 539 | हिनोतिया गिर्द | Hinotiya Gird |
| | 528 | पिपरौदा कलां | Piparauda Kalan | 542 | खिरिया गिर्द | Khiriya Gird |
| | 529 | मोहरी | Mohri | 554 | चुराही | Churahi |

## 6/2 अशोकनगर तहसील Ashoknagar Tahsil

| | | | | | | |
|---|---|---|---|---|---|---|
| 0–5* | 102 | गसेड़ी मुहाल | Gasedi Muhal | 287 | शंकरपुर | Shankarpur |
| | 106 | हसनपुर | Hasanpur | 297 | खेरा ललोई | Khera Laloi |
| | 167 | मोहचार | Mohchar | 328 | उरझुरू | Urjhuru |
| | 182 | आनन्दपुर | Anandpur | 346 | टकनेरी | Takneri |
| | 184 | नेताई | Nethai | 353 | देहरदा | Deharda |
| | 187 | बृजपुरा | Brijpura | 420 | बरखेड़ी सोनेरा | Barkhedi Sonera |
| | 190 | जमदेरा | Jamdera | 434 | पिपरिया | Pipariya Khachhi |
| | 205 | काली टोर | Kali Tor | 435 | जलालपुर पछार | Jalalpur Pachhar |
| | 208 | श्याम टोरी | Shyam Tory | 440 | बरखेड़ा छज्जू | Barkheda Chhajju |
| | 234 | मड़ी ललोई | Marhi Laloi | 442 | पठारी | Pathari |
| | 247 | हिनोतिया फूट | Hinautiya Foot | 447 | सेमरा तूमेन | Samara Tumen |

# परिशिष्ट 4 APPENDIX IV

कुल जनसंख्या में अनुसूचित जाति एवं अनुसूचित जनजाति क्षेणीवार अनुपात के अनुसार ग्रामों की सूची

List of Villages according to the proportion of Scheduled Castes and Scheduled Tribes to the total population by ranges

क--अनुसूचित जाति A--Scheduled Castes

| अनुसूचित जाति की जनसंख्या श्रेणियां (प्रतिशत) Range of Scheduled Tribes Population (Percentage) | स्थानीय कोड नम्बर L.C. No. | ग्राम का नाम Name of Village | स्थानीय कोड नम्बर L.C. No. | ग्राम का नाम Name of Village |
|---|---|---|---|---|
| 1 | 2 | 3 | 2 | 3 |

## 6/2 अशोकनगर तहसील Ashoknagar Tahsil

| | | | | | | |
|---|---|---|---|---|---|---|
| 6–10 | 28 | बेहटा नई सराय | Behata Nai Saray | | | |
| | 29 | ज्ञानपुर | Gyanpur | 217 | खमखेड़ी | Khamkhedi |
| | 109 | शिवरामपुर | Shivrampur | 219 | सारसखेड़ी | Saras Khedi |
| | 126 | बडोरा | Badora | 252 | पाटई | Patai |
| | 155 | पलकाटोरी ईमागढ़ | Palkatori Isagarh | 312 | जैंड़ाई | Jaidai |
| | 163 | बलदेवपुर | Baldevpur | 313 | कुन्दोली | Kundoli |
| | 164 | मुंडेरी ईसागढ़ | Munderi Isagarh | 318 | सलमाही | Salmahi |
| | 172 | भैंसरवास | Bhensarwas | 333 | मुल्लाखेड़ी | Mullakhedi |
| | 175 | फुटेरा उर्फ नयागांव | Futera Alias Nayagaon | 366 | तोकली | Tokli |
| | 179 | ईसागढ़ | Isagarh | 368 | डोंगरा पछार | Dongra Pachhar |
| | 191 | बेहटा उर्फ गनेश खेड़ा | Behata Alias Ganesh Kheda | 443 | महुआ खेड़ा तूमेन | Mahua Khedi Tumen |
| | 192 | गहोरा | Gahora | 466 | करैया बनेट | Karhaiya Banet |
| | 198 | पचलाना | Pachlana | 473 | सूखा अमखेड़ा | Sukha Amkheda |
| | 200 | बरोदिया ढाकोनी | Barodiya Dhakoni | 479 | लाखाखेड़ी | Lakhakhedi |
| | 203 | ढाकोनी | Dhakoni | 484 | बांसखेड़ी | Banskhedi |
| 11–15 | 2 | छैलाई | Chhailai | 136 | भेलवासा | Bhelwasa |
| | 10 | भोंरा नई सराय | Bhonra Nai Saray | 137 | भौरा ईसागढ़ | Bhora Isagarh |
| | 17 | आमखेड़ा उर्फ नईसराय | Amkheda Alias Naisaray | 146 | ओखडी खेड़ा | Okhadi Kheda |
| | 39 | मूडरा नई सराय | Mudra Naisaray | 153 | कदवाया | Kadwaya |
| | 53 | भोंसलेगांव | Bhonsalegaon | 154 | केशोपुर | Keshopur |
| | 64 | सेमरी शाहबाद | Semari Shahabad | 159 | बुढ़िया | Budhiya |
| | 94 | पहीला | Pahila | 173 | बगनरी | Baganari |
| | 95 | विजयपुरा | Vijaypura | 183 | अकलोन | Aklon |
| | 135 | जाजन खेड़ी | Jajan Khedi | 193 | ठेका | Theka |

# परिशिष्ट 4 APPENDIX IV

कुल जनसंख्या में अनुसूचित जाति एवं अनुसूचित जनजाति क्षेणीवार अनुपात के अनुसार ग्रामों की सूची

List of Villages according to the proportion of Scheduled Castes and Scheduled Tribes to the total population by ranges

क--अनुसूचित जाति A--Scheduled Castes

| अनुसूचित जाति की जनसंख्या श्रेणियां (प्रतिशत) Range of Scheduled Tribes Population (Percentage) | स्थानीय कोड नम्बर L.C. No. | ग्राम का नाम Name of Village | स्थानीय कोड नम्बर L.C. No. | ग्राम का नाम Name of Village |
|---|---|---|---|---|
| 1 | 2 | 3 | 2 | 3 |

## 6/2 अशोकनगर तहसील Ashoknagar Tahsil

| | | | | | | |
|---|---|---|---|---|---|---|
| 11-15 | 195 | कोहरवास | Koharwas | | | |
| | 202 | नरस खेड़ी | Narsu Khedi | 360 | मोहरीराय | Mohrirai |
| | 211 | लेहदपुर | Lehadpur | 404 | जतोली | Jatoli |
| | 214 | जगतपुर | Jagatpur | 407 | बारमहू | Barmahu |
| | 235 | खिरिया गुम | Khiriya Gum | 436 | आमखेड़ा तूमेन | Amkheda Tumen |
| | 244 | फुटेरा | Futera | 444 | तूमेन | Tumen |
| | 279 | खिरियां तैल | Khiriya Tail | 464 | खजूरिया खुर्द | Khajuriya Khurd |
| | 299 | गुचराई | Guchrai | 470 | महुआ लमपुर | Mahua Lampur |
| | 300 | पलका टोरी | Palka Tori | 475 | तिघरी | Tighri |
| | 354 | सिकन्दरा | Sikandra | 482 | डोंगरा | Dongra |
| 16-20 | 3 | अखाई घाट | Akhai Ghat | 101 | अमरोदा सिंगराना | Amroda Singrana |
| | 4 | रावसर जागीर | Rawsar Jagir | 123 | मढ़ी महिदपुर | Marhi Mahidpur |
| | 5 | बमूरिया मुनजाफ्ता | Bamooriya Muntzafta | 142 | सिलपटी | Silpati |
| | 7 | पोरूखेड़ी | Porukhedi | 149 | जघार | Janghar |
| | 16 | डुगांसरा | Dungasara | 209 | करोंदी | Karondi |
| | 20 | रूमल्ला खुर्द नई सराय | Rusalla Khurd Nai Saray | 216 | गरेंठी | Garenthi |
| | 26 | खानपुर | Khanpur | 224 | चन्दन बहेटा | Chandan Baheta |
| | 30 | कांकड़ा | Kankada | 225 | पाकरोड | Pakroad |
| | 42 | खाईखेड़ा | Khai Kheda | 231 | पाठखेड़ा | Pathkheda |
| | 44 | चिरोली | Chiroli | 240 | बिजोरी | Bijori |
| | 52 | सेजी | Seji | 256 | महाना | Mahana |
| | 54 | खेजरा अटारी | Khejra Atari | 268 | महिदपुर | Mahidpur |
| | 87 | बगुलया | Bagulya | 274 | बाहगा | Bahanga |
| | 99 | सिरसी नई सराय | Sirsi Nai Saray | 278 | सिजावट | Sijawat |

## परिशिष्ट 4 APPENDIX IV

कुल जनसंख्या में अनुसूचित जाति एवं अनुसूचित जनजाति क्षेणीवार अनुपात के अनुसार ग्रामों की सूची

List of Villages according to the proportion of Scheduled Castes and Scheduled Tribes to the total population by ranges

क--अनुसूचित जाति A--Scheduled Castes

| अनुसूचित जाति की जनसख्या श्रेणियां (प्रतिशत) Range of Scheduled Tribes Population (Percentage) | स्थानीय कोड नम्बर L.C. No. | ग्राम का नाम Name of Village | स्थानीय कोड नम्बर L.C. No. | ग्राम का नाम Name of Village |
|---|---|---|---|---|
| 1 | 2 | 3 | 2 | 3 |
| **6/2, अशोकनगर तहसील Ashoknagar Tahsil** | | | | |
| 16–20 | 284 धोर्रा | Dhorra | 410 सेपरा | Sepra |
| | 332 बमनाई हवेली | Bamnai Haweli | 423 अखाई टप्पा | Akhai Tappa |
| | 352 देवखेड़ी | Devkhedi | 424 गोरा सोनेरा | Gora Sonera |
| | 355 मड़ी तूमेन | Madi Tumen | 456 कचनार | Kachnar |
| | 361 भोंरा काछी | Bhonra Kachhi | 461 करैया बुधु | Karaiya Buddhu |
| | 365 खेरा भान | Khera Bhan | 477 रेपरी | Repari |
| | 375 हिमजा | Himja | 478 रातीखेड़ा | Ratikheda |
| 21–30 | 1 घुरवार कलां | Ghurwar Kalan | 82 करख्या | Karkhya |
| | 6 शाजापुर | Shajapur | 86 परवई | Parwai |
| | 11 कालाबाग | Kala Bag | 100 खजूरिया नई सराय | Khajuriya Nai Saray |
| | 13 भैसा | Bhainsa | 114 रुसल्ला बुजुर्ग नई सराय | Rusalla Buzurg Nai Saray |
| | 14 रायपुर नई सराय | Raipur Nai Saray | 117 घटावड़ा | Ghatawada |
| | 21 मढ़ना खिरिया | Madhana Khiriya | 118 रायश्री | Raishri |
| | 22 औरंगा बेलखेड़ी | Auranga Belkhedi | 120 पिपरोल नई सराय | Piprol Nai Saray |
| | 24 मेहमूदा | Mehmooda | 121 तिघरा | Tighra |
| | 25 छापर | Chhapar | 122 रूसल्ली | Rusalli |
| | 49 चारोदा | Charoda | 124 बेलखेड़ी | Belkhedi |
| | 50 पिडी घाटा | Pidi Ghata | 130 पिपरेसरा | Pipresara |
| | 59 कुन्दोरा | Kundora | 134 खिरिया देवत | Khiriya Dewat |
| | 61 खेजरी खारंगो | Khejri Khargo | 144 पारसोल | Parsol |
| | 75 शाडोरा | Shadora | 145 सिरनी | Sirni |
| | 76 मुहाल मिलक | Muhal Milak | 147 छपरा | Chhapra |
| | 77 मुस्यावदा | Musyawada | 148 ईंदोर | Indor |
| | 79 मढ़ी नामदार | Marhi Namdar | 150 सकर्रा | Sakarra |
| | 80 झागर शाडोरा | Jhagar Shadora | 157 मन्हेटी | Manheti |

## परिशिष्ट 4 APPENDIX IV

कुल जनसंख्या में अनुसूचित जाति एवं अनुसूचित जनजाति क्षेणीवार अनुपात के अनुसार ग्रामों की सूची

List of Villages according to the proportion of Scheduled Castes and Scheduled Tribes to the total population by ranges

क--अनुसूचित जाति A--Scheduled Castes

| अनुसूचित जाति की जनसख्या श्रेणियां (प्रतिशत) Range of Scheduled Tribes Population (Percentage) | स्थानीय कोड नम्बर L.C. No. | ग्राम का नाम Name of Village | स्थानीय कोड नम्बर L.C. No. | ग्राम का नाम Name of Village |
|---|---|---|---|---|
| 1 | 2 | 3 | 2 | 3 |

## 6/2 अशोकनगर तहसील Ashoknagar Tahsil

| | | | | | | |
|---|---|---|---|---|---|---|
| 21-30 | 158 | महूवन | Mahuwan | 303 | मडखेड़ा | Madkheda |
| | 161 | माधोपुर (अंघोरा दीवान) | Madhopur (Anghora Diwan) | 306 | नारायणपुर | Narayanpur |
| | | | | 307 | पिपनावदा | Pipnawada |
| | 170 | भैरोगढ़ | Bhenrogarh | 308 | लखेरी बसारती | Lakheri Basarti |
| | 196 | भरोंली | Bharroli | 310 | रिजोदा | Rijoda |
| | 199 | बमनावर | Bamnawar | 325 | बामोरी भीमा | Bamori Bhima |
| | 204 | कबीरी उर्फ रामनगर | Kabiri Alias Ramnagar | 335 | बेरखेड़ी तूमेन | Berkhedi Tumen |
| | 212 | ईमानपुर उर्फ ध्यानपुर | Imanpur Alias Dhyanpur | 344 | भदूली | Bhaduli |
| | 221 | पिपरिया ढाकोनी | Pipariya Dhakoni | 348 | बरखेड़ा | Barkheda |
| | 228 | जनोद | Janoda | 350 | नगेची | Nagechi |
| | 232 | सहसूती | Sahsooti | 362 | अमाही पछार | Amahi Pachhar |
| | 233 | हैदर | Haidar | 363 | रातीखेड़ा | Ratikheda |
| | 239 | गरोंली | Garroli | 373 | ककरुआ राय | Kakrua Rai |
| | 249 | गोविन्दपुर | Govindpur | 377 | डंगाही | Dangahi |
| | 251 | राततला | Rattala | 380 | कुण्डई पछार | Kundai Pachhar |
| | 253 | बमोरी ललोई | Bamori Laloi | 387 | अमोदा | Amoda |
| | 257 | बमूरिया नई सराय | Bamuriya Nai Saray | 392 | विजयपुरा | Bijaypur |
| | 258 | कुरायला | Kurayala | 393 | झीला | Jheela |
| | 261 | देरखा | Derkha | 395 | ककराई | Kakrai |
| | 262 | कन्हेरा | Kanhera | 397 | जलालपुर शाडोरा | Jalalpur Shadora |
| | 263 | अजलेश्वर | Ajleshwar | 412 | सोहत | Sohat |
| | 277 | दियाधारी | Diyadhari | 414 | खेजरा कलां | Khejra Kalan |
| | 285 | बरखेड़ी | Barkhedi | 425 | मसीदपुर | Masidpur |
| | 286 | रूसल्ला बुजुर्ग | Rusalla Buzurg | 427 | करैया राय | Karaiya Rai |
| | 289 | तरावली | Tarawali | 430 | बमनाई | Bamnai |
| | 298 | रांवसर | Ranwsar | 431 | अमाही कचनार | Amahi Kachnar |

# परिशिष्ट 4 APPENDIX IV

कुल जनसंख्या में अनुसूचित जाति एवं अनुसूचित जनजाति क्षेणीवार अनुपात के अनुसार ग्रामों की सूची

List of Villages according to the proportion of Scheduled Castes and Scheduled Tribes to the total population by ranges

क--अनुसूचित जाति A--Scheduled Castes

| अनुसूचित जाति की जनसख्या श्रेणियां (प्रतिशत) Range of Scheduled Tribes Population (Percentage) | स्थानीय कोड नम्बर L.C. No. | ग्राम का नाम Name of Village | स्थानीय कोड नम्बर L.C. No. | ग्राम का नाम Name of Village |
|---|---|---|---|---|
| 1 | 2 | 3 | 2 | 3 |

## 6/2 अशोकनगर तहसील Ashoknagar Tahsil

| | | | | | | |
|---|---|---|---|---|---|---|
| 21–30 | 432 | मोहरी सोनेरा | Mohri Sonera | 462 | ब्यानी | Byani |
| | 446 | बरखेड़ा लाल | Barkheda Lal | 471 | राजपुर | Rajpur |
| | 448 | सावन | Sawan | 474 | करमसी | Karmasi |
| | 452 | महबाजपुर | Sahbajpur | 476 | छिपोन | Chhipon |
| 31+ | 18 | पचबावडी | Pachbawadi | 72 | राजे बामोरा | Raje Bamora |
| | 19 | सीहोर | Sehore | 74 | आखई कृष्णा | Akhai Krishna |
| | 27 | सोहपुर | Sohpur | 78 | पहाड़ा | Pahada |
| | 31 | बीसोर | Beesore | 81 | हिनोतिया शाडोरा | Hinotiya Shadora |
| | 34 | रसीदपुर | Rasidpur | 83 | फरदाई | Fardai |
| | 35 | कलुआखेड़ी नई सराय | Kaluakhedi Nai Saray | 91 | बलनाई | Balnai |
| | 36 | बरखेड़ा नई सराय | Barkheda Nai Saray | 93 | पनौआ | Panaua |
| | 38 | रेंझा जागीर | Renjha Jagir | 96 | पीपरी | Pipari |
| | 41 | म्यापुर | Myapur | 97 | पेहरू खेड़ी | Pehrukhedi |
| | 45 | कनारी | Kanari | 103 | सोगाखेड़ी | Singakhedi |
| | 47 | गता शाडोरा | Gata Shadora | 105 | खासखेड़ा | Khaskhedi |
| | 55 | पदमघाटा | Padam Ghata | 111 | अमरोद बधु | Amrod Badhu |
| | 57 | केलारस | Kelaras | 112 | अमरोद सधू | Amrod Sadhu |
| | 58 | कैथाई | Keithai | 113 | देपालखेड़ी | Depalkhedi |
| | 62 | खेजरा तास | Khejra Tas | 115 | सुमेर | Sumer |
| | 63 | सडूमरा | Sadumara | 116 | मानक चौक | Manak Chowk |
| | 66 | सेमरी लोहाबाद | Semari Lohabad | 125 | पिपरोदा मेहमूदपुर | Piproda Mehadpu |
| | 67 | बामोरी ताल | Bamori Tal | 128 | दहेला | Dahela |
| | 68 | बामूरिया शाडोरा | Bamuriya Shadora | 131 | धुर्रा | Dhurra |
| | 69 | नगऊ खेड़ी | Nagau Khedi | 132 | भगवानपुर | Bhagwanpur |
| | 70 | काछी बामोरा | Kachhi Bamora | 133 | जोलन | Jolan |

## परिशिष्ट 4 APPENDIX IV

कुल जनसंख्या में अनुसूचित जाति एवं अनुसूचित जनजाति क्षेणीवार अनुपात के अनुसार ग्रामों की सूची

List of Villages according to the proportion of Scheduled Castes and Scheduled Tribes to the total population by ranges

क--अनुसूचित जाति A--Scheduled Castes

| अनुसूचित जाति की जनसख्या श्रेणियां (प्रतिशत) Range of Scheduled Tribes Population (Percentage) | स्थानीय कोड नम्बर L.C. No. | ग्राम का नाम Name of Village | स्थानीय कोड नम्बर L.C. No. | ग्राम का नाम Name of Village |
|---|---|---|---|---|
| 1 | 2 | 3 | 2 | 3 |

### 6/2 अशोकनगर तहसील Ashoknagar Tahsil

| | | | | | | |
|---|---|---|---|---|---|---|
| 31+ | 140 | बानोरा | Banora | 271 | ऊमरी | Umari |
| | 143 | छिकरी | Chhikari | 275 | गनयारी | Ganyari |
| | 149 | गोपालपुरा मुहाल | Gopalpura Muhal | 276 | करमाही | Karmahi |
| | 156 | गोविन्द नगर | Govind Nagar | 280 | गूगोर | Gugor |
| | 181 | बहेरिया उर्फ रूपनगर | Baheriya Alias Rupnagar | 281 | खजूरिया पछार | Kajuriya Pachhar |
| | 185 | इमझेरा | Imjhera | 282 | धतूरिया | Dhaturiya |
| | 188 | शान्तपुर | Shantpur | 283 | बांसापुर | Bansapur |
| | 201 | कुमरिया | Kumariya | 288 | इटवा | Itwa |
| | 220 | खड़ेला | Khadela | 290 | बड़ागांव | Badagaon |
| | 222 | मारू खेड़ी | Marukhedi | 291 | सिंगवारा | Singwara |
| | 223 | परासरी इसागढ़ | Parasari Isagarh | 292 | गोरा | Gora |
| | 229 | भियाखेड़ी | Bhiyankhedi | 294 | पड़रिया पछार | Padariya Pachhar |
| | 236 | नानकपुर | Nanakpur | 296 | अंवरी | Anwari |
| | 241 | बमूरिया फूट | Bamooriya Foot | 301 | सहोदरी | Sahodari |
| | 242 | डंगोरा फूट | Dangora Foot | 315 | छपराई माफी | Chhaprai Mafi |
| | 245 | छीरखेड़ा | Chhir Kheda | 316 | परासरी सुबाजू | Parasari Subaju |
| | 248 | रूहाना | Ruhana | 317 | कजराई | Kajrai |
| | 250 | सेमरखेड़ी | Semarkhedi | 319 | गोहाम | Gohas |
| | 254 | अमाही नई सराय | Amahi Nai Saray | 320 | सुहागपुर | Suhagpur |
| | 255 | छेलाई | Chhailai | 321 | खड़ीचरा | Khadichara |
| | 259 | सिहार | Sihar | 322 | सिमरिया | Simariya |
| | 264 | कड़ेसरा | Kadesara | 323 | सिरसी पछार | Sirsi Pachhar |
| | 266 | कुकरेठा | Kukretha | 324 | कबीरा | Kabira |
| | 267 | सांदोह | Sandoh | 329 | पीपलखेड़ा | Pipalkheda |
| | 269 | रांठ | Ranth | 330 | हिनोतिया पछार | Hinotiya Pachhar |
| | 270 | किरोंदा | Kirroda | 334 | हिन्नोदा | Hinnoda |

# परिशिष्ट 4 APPENDIX IV

कुल जनसंख्या में अनुसूचित जाति एवं अनुसूचित जनजाति के श्रेणीवार अनुपात के अनुसार ग्रामों की सूची

List of Villages according to the proportion of Scheduled Castes and Scheduled Tribes to the total population by ranges

क—अनुसूचित जाति A—Scheduled Castes

| अनुसूचित जाति की जनसंख्या श्रेणियां (प्रतिशत) Range of scheduled Castes Population (Percentage) | स्थानीय कोड नम्बर L.C. No. | ग्राम का नाम Name of Village | स्थानीय कोड नम्बर L.C. No. | ग्राम का नाम Name of Village |
|---|---|---|---|---|
| 1 | 2 | 3 | 2 | 3 |

## 6/2 अशोकनगर तहसील Ashoknagar Tahsil

| | | | | | | |
|---|---|---|---|---|---|---|
| 31+ | 336 | भादोन | Bhadon | 402 | ईश्वर खेड़ी | Ishwar Khedi |
| | 337 | मानकपुर | Manakpur | 405 | भरका | Bharka |
| | 338 | जमाखेड़ी | Jamakhedi | 409 | काकाखेड़ी | Kakakhedi |
| | 340 | कोलुआ | Kolua | 415 | बाजिदपुर | Bajidpur |
| | 341 | बांसा खेड़ी | Bansa Khedi | 416 | सेमरा हाट | Semara Hat |
| | 342 | खिरिया महु | Khiriya Mahu | 417 | गाता सोनेरा | Gata Sonera |
| | 345 | पथरिया | Pathariya | 418 | खेजरा खुर्द | Khejra Khurd |
| | 358 | मलखेड़ी | Malkhedi | 419 | सोनेरा | Sonera |
| | 364 | मारूफ | Maruf | 422 | रसूलपुर | Rasulpur |
| | 369 | चिरोला | Chirola | 426 | गढ़ला कचनार | Gadhla Kachnar |
| | 371 | खेजरा नाई | Khejra Nai | 428 | सिरसोदा | Sirsoda |
| | 374 | भेंसरवास | Bhensarwas | 429 | लिधोरा | Lidhora |
| | 379 | मोहरी ज्ञान | Mohri Gyan | 431 | अमाही कचनार | Amahi Kachnar |
| | 381 | मथनेर | Mathner | 433 | धमना | Dhamna |
| | 382 | पोरखी | Porkhi | 438 | ककरूआ तूमेन | Kakrua Tumen |
| | 383 | मदगन | Madgan | 441 | परसोलिया | Parsoliya |
| | 386 | कमालपुर | Kamalpur | 450 | बावड़ी खेड़ा | Bawadi Kheda |
| | 388 | दमोह | Damoh | 453 | बरोदिया तूमेन | Barodiya Tumen |
| | 389 | कानूनगो | Kanoongo | 454 | मूंडरा कचनार | Mundara Kachnar |
| | 390 | सेमरी जुम्मन | Semari Jumman | 458 | गोपालपुर बरोडिया | Gopalpur Barodiya |
| | 394 | सतऊखेड़ी | Sataukhedi | 459 | भेंटुआ | Bhentua |
| | 396 | हिनोतिया बघेला | Hinotiya Baghela | 465 | खजूरिया कलां | Khajuriya Kalan |
| | 398 | बरखेडा फतेहपुर | Barkheda Fatehpur | 466 | कुण्डई तूमेन | Kundai Tumen |
| | 399 | मेनाई | Menai | 480 | बामोरा | Bamora |
| | 400 | भूराखेड़ी | Bhurakhedi | 483 | सेमरा बामोरा | Semara Bamora |
| | 401 | पिपरिया राय | Pipariya Rai | 485 | अशोकनगर कस्बा | Ashoknagar Kasba |

# परिशिष्ट 4 APPENDIX IV

कुल जनसंख्या में अनुसूचित जाति एवं अनुसूचित जनजाति के श्रेणीवार अनुपात के अनुसार ग्रामों की सूची

List of Villages according to the proportion of Scheduled Castes and Scheduled Tribes to the total population by ranges

क--अनुसूचित जाति A--Scheduled Castes

| अनुसूचित जाति की जनसंख्या श्रेणियां (प्रतिशत) Range of Scheduled Caste Population (Percentage) | स्थानीय कोड नम्बर L.C. No. | ग्राम का नाम Name of Village | स्थानीय कोड नम्बर L.C. No. | ग्राम का नाम Name of Village |
|---|---|---|---|---|
| 1 | 2 | 3 | 2 | 3 |

## 6/3 मुंगावली तहसील Mungaoli Tahsil

| | | | | | | |
|---|---|---|---|---|---|---|
| 0–5* | 1 | कूपगढ़ | Koopgarh | | | |
| | 8 | ख्यावदा | Khyawada | 176 | जनकपुर | Janakpur |
| | 11 | देवलखो | Dewalkho | 183 | गुढ़ा | Gudha |
| | 13 | बुढ़ावली | Budhawali | 205 | झागर मुंगावली | Jhagar Mungaoli |
| | 37 | मुरादपुर | Muradpur | 223 | गुन्हेरु | Gunheru |
| | 62 | खाकरोन | Khakron | 227 | सहपुरा | Sahpura |
| | 70 | चन्देरी कस्बा | Chanderi Kasba | 228 | रुहाना | Ruhana |
| | 77 | नारोन | Naron | 231 | सोनाई | Sonai |
| | 86 | पांडरी सेहराई | Pandari Seharai | 243 | साजनमऊ कलां | Sajanmau Kalan |
| | 100 | गोरा सेहराई | Gora Seharai | 246 | छितरी | Chhitari |
| | 108 | सुनपुरा मुहाल | Sunpura Muhal | 267 | मढ़ी पिपरई | Madhi Piparai |
| | 109 | सुरेल | Surel | 316 | दमदमा | Damdama |
| | 116 | बरोदिया पछार | Barodiya Pachhar | 319 | जमुनिया | Jamuniya |
| | 129 | खानपुरा पछार | Khanpur Pachhar | 338 | झागर बमूरिया | Jhagar Bamuriya |
| | 161 | खिरिया सेहराई | Khiriya Seharai | 339 | सुमेर | Sumer |
| | 174 | मीठाखेडा | Mithakheda | 341 | बंधी | Bandhi |
| 6–10 | 15 | बांकलपुर | Bankalpur | 94 | नानोन | Nanon |
| | 20 | गोधन | Godhan | 97 | नावनी | Nawni |
| | 46 | सिरसोद | Sirsod | 103 | बारई | Barai |
| | 64 | लुधाया | Ludhaya | 113 | ललोई टांका | Laloi Tanka |
| | 66 | सोतेर | Soter | 124 | अमरोद | Amrod |
| | 67 | विक्रमपुर | Vikrampur | 130 | भटोली | Bhatoli |
| | 68 | करमई | Karmai | 136 | मनिहारी मुहाल | Manihari Muhal |
| | 78 | चकछपरा | Chakchhapara | 177 | पचमहुवा | Pach Mahuwa |
| | 79 | छपरा | Chhapra | 182 | देवरछी | Dewarchhi |
| | 88 | आरोन | Arron | 207 | किरोला | Kirola |

# परिशिष्ट 4 APPENDIX IV

कुल जनसंख्या में अनुसूचित जाति एवं अनुसूचित जनजाति के श्रेणीवार अनुपात के अनुसार ग्रामों की सूची

List of Villages according to the proportion of Scheduled Castes and Scheduled Tribes to the total population by ranges

क--अनुसूचित जाति A--Scheduled Castes

| अनुसूचित जाति की जनसंख्या श्रेणियां (प्रतिशत) Range of scheduled Castes Population (Percentage) | स्थानीय कोड नम्बर L.C. No. | ग्राम का नाम Name of Village | स्थानीय कोड नम्बर L.C. No. | ग्राम का नाम Name of Village |
|---|---|---|---|---|
| 1 | 2 | 3 | 2 | 3 |

## 6/3 मुँगावली तहसील Mungaoli Tahsil

| | | | | | | |
|---|---|---|---|---|---|---|
| | 232 | सीतापुर | Sitapur | 311 | टीटोर | Titor |
| | 244 | बामोरी मुंगावली | Bamori Mungaoli | 317 | पाटन | Patan |
| | 245 | रमखिरिया | Ramkhiriya | 321 | फुटेरा | Phutera |
| | 281 | श्यामपुर | Shyampur | 323 | मढी बुजुर्ग | Madhi Buzurg |
| | 288 | बीलाखेड़ी | Bilakhedi | 346 | टीला | Tila |
| | 292 | पथरिया | Pathariya | 347 | गदूली | Gaduli |
| | 309 | सेमरी पिपरई | Semari Piparai | 382 | भ्याना | Bhyana |
| 11-15 | 3 | महोली | Maholi | 158 | जमाखेड़ी | Jamakhedi |
| | 7 | लिधोरा मुजाप्ता | Lidhora Munjapta | 169 | कारातला | Karatala |
| | 19 | मोहनपुर चंदेरी | Mohanpur Chanderi | 175 | सेहराई | Seharai |
| | 26 | चुरारी | Churari | 186 | करा | Karra |
| | 31 | पिपरोदा | Piparoda | 195 | बरखाना | Barkhana |
| | 33 | नानकपुर | Nanakpur | 213 | हुरेरी | Hureri |
| | 43 | शकरपुर | Shankarpur | 214 | ढिचरी | Dhichari |
| | 58 | कनावटा | Kanawata | 259 | तमाशा | Tamasha |
| | 73 | सिहपुर चालदा | Singhpur Chalada | 274 | मूंडरा बहादरा | Mundra Bahadara |
| | 80 | डुगासरा | Dungasara | 282 | अथाई खेड़ा | Athai Kheda |
| | 87 | भीलरी | Bheelari | 284 | ढेकन | Dhekan |
| | 107 | हलनपुर | Halanpur | 297 | सागर अथाई खेड़ा | Sagar Athai Kheda |
| | 117 | थोबोन | Thobon | 303 | बर्रा | Barra |
| | 120 | डोंगर | Dongar | 304 | पिपरिया पिपरई | Pipariya Piparai |
| | 126 | लुहारी पछार | Luhari Pachhar | 305 | सिंघाड़ा | Singhada |
| | 131 | कुकरेठा | Kukretha | 307 | ढोड़िया | Dhodiya |
| | 140 | लिधोरा कलां | Lidhora Kalan | 318 | पीपरखेड़ा | Piparkheda |
| | 155 | गढ़ला | Gadhala | 320 | कानीखेड़ा | Kanikhedi |
| | 157 | गरेठी | Garethi | 345 | जतोली | Jatoli |

# परिशिष्ट 4 APPENDIX IV

कुल जनसंख्या में अनुसूचित जाति एवं अनुसूचित जनजाति के श्रेणीवार अनुपात के अनुसार ग्रामों की सूची

List of Villages according to the proportion of Scheduled Castes and Scheduled Tribes to the total population by ranges

क--अनुसूचित जाति A--Scheduled Castes

| अनुसूचित जाति की जनसंख्या श्रेणियां (प्रतिशत) Range of Scheduled Tribes Population (Percentage) | स्थानीय कोड नम्बर L.C. No. | ग्राम का नाम Name of Village | स्थानीय कोड नम्बर L.C. No. | ग्राम का नाम Name of Village |
|---|---|---|---|---|
| 1 | 2 | 3 | 2 | 3 |

## 6/3 मुँगावली तहसील Mungaoli Tahsil

| | | | | | | |
|---|---|---|---|---|---|---|
| 11–15 | 351 | बरधुवाया | Vardhuwaya | 370 | जसनखेड़ी | Jasankhedi |
| | 355 | टांडा | Tanda | 378 | सिरसोरा | Sirsora |
| | 357 | बामोरी खुटिया | Bamori Khutiya | 383 | नानोटी | Nanoti |
| | 368 | ओडेर | Oder | 389 | पिपरिया मल्हारगढ़ | Pipariya Malhargarh |
| 16–20 | 22 | पांडरी चन्देरी | Pandari Chanderi | 251 | शुक्लापुरी | Shuklapuri |
| | 24 | हसारी | Hasari | 264 | खोकसी | Khokasi |
| | 27 | बामोर हुर्रा | Bamor Hurra | 270 | सिलावन पिपरई | Silawan Piparai |
| | 29 | सकवारा | Sakwara | 272 | रतवास | Ratwas |
| | 45 | नडेरी | Naderi | 275 | सेमरी अथाई | Semari Athai |
| | 50 | जमूसर | Jamoosar | 286 | करैया तुर्क | Karaiya Turk |
| | 57 | उमरिया चन्देरी | Umariya Chanderi | 296 | बेलई | Belai |
| | 71 | सिहपुर ताल | Sighpur Tal | 300 | बरखेड़ा (अथाई खेड़ा) | Barkheda (Athai Kheda) |
| | 72 | फतयाबाद | Fatyabad | 312 | जारौली धुबयाई | Jaroli Dhubayai |
| | 98 | जारसल | Jarsal | 314 | पिपरोदा | Piparoda |
| | 110 | खिरका टांका | Khiraka Tanka | 343 | जाखलोन | Jakhalon |
| | 112 | सलोना मुहाल | Salona Muhal | 394 | कुम्हर्रा | Kumharra |
| | 114 | पिपरोद | Piprod | 350 | मतावली | Matawali |
| | 132 | तारई पछार | Tarai Pachhar | 354 | खजूरिया (मुंगावली) | Khajuriya (Mungaoli) |
| | 137 | मोंहरी तारई | Mohari Tarai | 365 | बर्री | Barri |
| | 141 | आकेत | Aket | 372 | घाट बमूरिया | Ghat Bamuriya |
| | 150 | पिपरई | Piparai | 385 | बिल्हेरू | Bilheru |
| | 153 | प्यासी (पिपरई) | Pyasi (Piparai) | 394 | मल्हारगढ़ | Malhargarh |
| | 160 | कैथन | Kaithan | 386 | कांकर मुंगावली | Kankar Mungaoli |
| | 187 | बामोरी | Bamori | 387 | सांवलहेडा | Sanwalheda |
| | 241 | अस्पत खेड़ी | Aspat Khedi | 416 | गढ़ पहरा | Garh Pahara |

# परिशिष्ट 4 APPENDIX IV

कुल जनसंख्या में अनुसूचित जाति एवं अनुसूचित जनजाति के श्रेणीवार अनुपात के अनुसार ग्रामों की सूची

List of Villages according to the proportion of Scheduled Castes and Scheduled Tribes to the total population by ranges

क--अनुसूचित जाति A--Scheduled Castes

| अनुसूचित जाति की जनसंख्या श्रेणियां (प्रतिशत) Range of scheduled Castes Population (Percentage) | स्थानीय कोड नम्बर L.C. No. | ग्राम का नाम Name of Village | स्थानीय कोड नम्बर L.C. No. | ग्राम का नाम Name of Village |
|---|---|---|---|---|
| 1 | 2 | 3 | 2 | 3 |

## 6/3 मुँगावली तहसील Mungaoli Tahsil

| | | | | | | |
|---|---|---|---|---|---|---|
| 21–30 | 17 | निधानपुर | Nidhanpur | 164 | सिलवारा कला | Silwara Kalan |
| | 23 | गोरा कलां | Gora Kalan | 167 | सिहोरा अचलगढ़ | Sihora Achalgarh |
| | 28 | हिरावल | Hirawal | 178 | चिरोली | Chiroli |
| | 32 | बडेरा | Badera | 179 | पठारी | Pathari |
| | 35 | कुंवरपुर | Kunwarpur | 180 | आमनचार | Amanchar |
| | 36 | प्राणपुरा | Pranpura | 189 | डोंगरा मुंगावली | Dongara Mungaoli |
| | 42 | पंचम नगर | Pancham Nagar | 193 | सोनाखेड़ी | Sonakhedi |
| | 49 | टोड़ा | Toda | 203 | मदऊखेड़ी | Madaukhedi |
| | 51 | बारी | Bari | 212 | निटर्र | Nitarr |
| | 52 | भतीजा | Bhateeja | 216 | बाढ़ोली | Badholi |
| | 69 | सतपैया | Satpaiva | 219 | धुंडेर | Dhunder |
| | 95 | कुरवासा | Kurwasa | 226 | मूंडरा (मुंगावली | Mundara (Mungaoli) |
| | 102 | नया खेड़ा | Naya Kheda | 237 | पारकना | Parkana |
| | 123 | भीकली | Bheekali | 247 | तारई मुंगावली | Tarai Mungaoli |
| | 125 | भरिया खेड़ी | Bhariya Khedi | 250 | बरखेड़ा पिपरई | Barkheda Piparai |
| | 127 | पिपरेसरा | Piparesara | 254 | बांसखेड़ी पिपरई | Banskhedi Piparai |
| | 135 | बेसरा | Besra | 255 | कर्र | Karr |
| | 139 | बकसनपुर | Baksanpur | 260 | केशोपुर | Keshopur |
| | 142 | खेराई पिपरई | Khairai Piparai | 262 | छेवला | Chhewala |
| | 144 | रेहटवास | Rehatwas | 287 | चमराई | Chamrai |
| | 147 | देरासा | Derasa | 290 | जसैया | Jasaiya |
| | 149 | सीगोन | Sigon | 293 | केशलोन | Keshlon |
| | 154 | मूंडरी | Mundari | 295 | मूड़रा खाना | Mundra Khana |
| | 156 | खोरीवारी | Khoriwari | 298 | फुलवाड़ीपुर | Phulwadipur |
| | 162 | बामोरी चंदेरी | Bamori Chanderi | 329 | इकोदिया | Ikodiya |
| | 163 | केनवाया | Kenwaya | 331 | हारूखेड़ी | Harukhedi |

# परिशिष्ट 4 APPENDIX IV

कुल जनसंख्या में अनुसूचित जाति एवं अनुसूचित जनजाति के श्रेणीवार अनुपात के अनुसार ग्रामों की सूची

List of Villages according to the proportion of Scheduled Castes and Scheduled Tribes to the total population by ranges

क--अनुसूचित जाति A--Scheduled Castes

| अनुसूचित जाति की जनसंख्या श्रेणियां (प्रतिशत) Range of Scheduled Tribes Population (Percentage) | स्थानीय कोड नम्बर L.C. No. | ग्राम का नाम Name of Village | स्थानीय कोड नम्बर L.C. No. | ग्राम का नाम Name of Village |
|---|---|---|---|---|
| 1 | 2 | 3 | 2 | 3 |

## 6/3 मुँगावली तहसील Mungaoli Tahsil

| | | | | | | |
|---|---|---|---|---|---|---|
| | 333 | आमोदा | Amoda | | | |
| | 336 | पिपरिया रमपुरा | Pipariya Rampura | 367 | गीलारोपा | Gilaropa |
| | 340 | जारोली बुजुर्ग | Jaroli Buzurg | 371 | अतरेजी | Atareji |
| | 342 | बरखेड़ा काछी | Barkheda Kachhi | 381 | महोली | Maholi |
| | 344 | नादन खेड़ी | Nadan Khedi | 384 | भेड़का | Bhedaka |
| | 348 | मढ़ी खुर्द | Madhi Khurd | 390 | भैसोन खुर्द | Bhaison Khurd |
| | 353 | नरखेड़ा | Narkheda | 391 | भैसोन कलां | Bhaison Kalan |
| | 356 | मढ़ावन | Madhawan | 392 | मूड़रा मल्हारगढ़ | Moodara (Malhargarh) |
| | 360 | बहादुरपुर | Bahadurpur | 417 | रतभानपुर | Ratbhanpur |
| 31+ | 25 | खैरा | Khaira | 240 | सिहोरा मुंगावली | Sihora Mungaoli |
| | 41 | खैरी | Khairi | 248 | मौजदी | Maujadi |
| | 56 | सोना | Sona | 263 | बरोला | Barola |
| | 74 | सराय | Saray | 265 | कोध्याई | Kodhyai |
| | 75 | रामनगर | Ramnagar | 268 | मारोन | Maron |
| | 145 | मूडरा कलां | Mudra Kalan | 269 | खुजराई | Khujarai |
| | 146 | देसाई खेड़ा | Desai Kheda | 276 | मलावनी | Malawani |
| | 148 | दौलत खेड़ी | Daulat Khedi | 277 | करीला मुहाल | Karila Muhal |
| | 166 | अचलगढ़ | Achalgarh | 278 | बमूरिया | Bamuriya |
| | 168 | ढिमचोली | Dhimcholi | 279 | रमध्याई | Ramdhyai |
| | 208 | सेमर खेड़ी | Semar Khedi | 283 | पुरा आबाद | Pura Abad |
| | 209 | भोपाल | Bhopal | 285 | लक्ष्मीपुरा | Laxmipura |
| | 211 | खिरिया कलां | Khiriyn Kalan | 289 | बीलाखेड़ा | Bilakheda |
| | 215 | आंकसी | Ankasi | 299 | फुलेंदी | Phulendi |
| | 224 | बरवाह | Barwah | 301 | छेवलाई | Chhewalai |
| | 229 | बम्मन खिरिया | Bammana Khiriya | 306 | रुसल्ला | Rusalla |
| | 239 | पंचमपुर | Panchampur | 315 | गथाना | Mathana |

# परिशिष्ट 4 APPENDIX IV

कुल जनसंख्या में अनुसूचित जाति एवं अनुसूचित जनजाति के श्रेणीवार अनुपात के अनुसार ग्रामों की सूची

List of Villages according to the proportion of Scheduled Castes and Scheduled Tribes to the total population by ranges

क--अनुसूचित जाति A--Scheduled Castes

| अनुसूचित जाति की जनसंख्या श्रेणियां (प्रतिशत) Range of scheduled Castes Population (Percentage) | स्थानीय कोड नम्बर L.C. No. | ग्राम का नाम Name of Village | स्थानीय कोड नम्बर L.C. No. | ग्राम का नाम Name of Village |
|---|---|---|---|---|
| 1 | 2 | 3 | 2 | 3 |

## 6/3 मुँगावली तहसील Mungaoli Tahsil

| | | | | | | |
|---|---|---|---|---|---|---|
| 30+ | 322 | बघवा | Baghawa | | | |
| | 325 | नेहकाई | Nehakai | 374 | मलऊ खेड़ी | Malau Khedi |
| | 327 | गुपलिया | Gupaliya | 375 | बरखेड़ा भोगी | Barkhed Bhogi |
| | 328 | बरखेड़ा जमाल | Barkheda Jamal | 377 | गोरा बहादुरपुर | Gora Bahadurpur |
| | 330 | प्यासी | Pyasi | 379 | बावरोद | Bawrod |
| | 334 | बरखुवा | Barkhuwa | 380 | लपतोरा | Laptora |
| | 352 | चांचू खेड़ा | Chanchu Kheda | 411 | बावरी खोह | Bawari Khoh |
| | 361 | ककावली | Kukawali | 418 | मीरकाबाद | Mirkabad |
| | 362 | बेरखेड़ी | Berkhedi | 419 | महुआ खाड़ी | Mahua Khadi |

## 6/4 राघौगढ़ तहसील Raghogarh Tahsil

| | | | | | | |
|---|---|---|---|---|---|---|
| *0-5 | 15 | चौड़ाखेड़ी (टोड़ी) | Chaurakhedi (Todi) | 246 | कुसमाद | Kusmad |
| | 36 | देहरी (धरनावदा) | Dehri (Dharnawada) | 248 | गोड़िया | Godiya |
| | 38 | दुहावदा | Duhawada | 276 | चैनपुरा | Chainpura |
| | 48 | नूरपुर | Nurpur | 286 | ठिकारिया खेड़ा | Thikariya Kheda |
| | 61 | इकोदिया | Ikodiya | 290 | किशनगंज उर्फ़ मोतीपुरा | Kishangnj alias Motipura |
| | 74 | अहमदापुर | Ahamdapur | | | |
| | 75 | खिरिया | Khiriya | 306 | मुहासा | Muhasa |
| | 76 | भरसूला | Bharsula | 325 | राधौपुरा | Raghopura |
| | 78 | श्रीपुरा | Shripura | 337 | केरगढ़ | Kergarh |
| | 104 | गणेशपुरा | Ganeshpura | 346 | गादेर | Gader |
| | 126 | सगावर खेड़ा | Sagabar Kheda | 346 | सरारी | Sarari |
| | 128 | हमीरगढ़ | Hamirgarh | 363 | कांकरवास | Kankarwas |
| | 132 | बारोद | Barod | 367 | पाटन | Patan |
| | 202 | चितावर | Chitawar | 377 | बंजला | Banjala |
| | 226 | मौहरी खुर्द | Mohari Khurd | 381 | मुठियागढ़ | Muthiyagarh |
| | 238 | गुरैया | Guraiya | 395 | बोरदा | Borda |

# परिशिष्ट 4 APPENDIX IV

कुल जनसंख्या में अनुसूचित जाति एवं अनुसूचित जनजाति के श्रेणीवार अनुपात के अनुसार ग्रामों की सूची

List of Villages according to the proportion of Scheduled Castes and Scheduled Tribes to the total population by ranges

क--अनुसूचित जाति A--Scheduled Castes

| अनुसूचित जाति की जनसंख्या श्रेणियां (प्रतिशत) Range of Scheduled Caste Population (Percentage) | स्थानीय कोड नम्बर L.C. No. | ग्राम का नाम Name of Village | स्थानीय कोड नम्बर L.C. No. | ग्राम का नाम Name of Village |
|---|---|---|---|---|
| 1 | 2 | 3 | 2 | 3 |

## 6/4 राघोगढ़ तहसील Raghogarh Tahsil

| | | | | | | |
|---|---|---|---|---|---|---|
| *0–5 | 397 | मोहरी | Mohari | | | |
| | 404 | शंकरपुरा | Shankarpura | 770 | थुनिया कुण्डल | Thuniya Kundal |
| | 466 | कीताखेड़ी | Kitakhedi | 481 | राजपुरा | Rajpura |
| | 467 | दिरोली | Diroli | 484 | नागनखेड़ी | Nagankhedi |
| | 468 | बरखेड़ी हथनी | Barkhedi Hathni | 489 | सुन्दरपुरा | Sundarpura |
| 6–10 | 2 | बमूरिया | Bamooriya | 141 | पिपरोदा खुर्द | Piproda Khurd |
| | 4 | भुलाय | Bhulay | 185 | हापाखेड़ी | Hapakhedi |
| | 17 | भदौड़ी | Bhadauri | 191 | आमखेड़ा मुंगीस | Amkheda Mungis |
| | 18 | गोरा | Gora | 222 | इमलिया | Imaliya |
| | 20 | रजना खेड़ी | Rajna Khedi | 233 | रामगिर खुर्द | Ramgir Khurd |
| | 24 | उदयपुरी | Udaypuri | 268 | श्योपुर | Sheopur |
| | 29 | बृसंगपुरा | Brisangpura | 269 | ककरयाई | Kakaryai |
| | 34 | नारोनी | Naroni | 278 | फेकरा | Fekara |
| | 37 | रूठियाई | Ruthiyai | 303 | बरखेड़ी | Barkhedi |
| | 42 | बावड़ी खेड़ा | Bawadi Kheda | 307 | राजपुरा | Rajpura |
| | 46 | पगारा | Pagara | 309 | दीतलवाड़ा | Ditalwada |
| | 63 | भूमरा खेड़ी | Bhumra Khedi | 312 | पीपल्या | Piplya |
| | 65 | वृसंगपुरा | Brisangpura | 316 | सागर | Sagar |
| | 66 | तूमन खेड़ी | Tuman Khedi | 342 | ऊनी | Uni |
| | 71 | चैनपुरा | Chainpura | 357 | कुड़ईमारू | Kudaimaru |
| | 86 | आवन | Awan | 387 | मानपुरा | Manpura |
| | 95 | राघोगढ़ कस्बा | Raghogarh Kasba | 399 | रामपुरा | Rampura |
| | 109 | कुन्दा | Kunda | 401 | गनेशपुरा | Ganeshpura |
| | 115 | सांकरा | Sankra | 418 | कमलपुरा मंदानी | Kamalpura Maidani |
| | 129 | बरखेड़ा हाट | Barkheda Hat | 423 | उदयपुरा | Udaypura |
| | 131 | बूढ़ा डोंगर | Budha Dongar | 451 | कहारपुरा | Kaharpura |

# परिशिष्ट 4 APPENDIX IV

कुल जनसंख्या में अनुसूचित जाति एवं अनुसूचित जनजाति के श्रेणीवार अनुपात के अनुसार ग्रामों की सूची

List of Villages according to the proportion of Scheduled Castes and Scheduled Tribes to the total population by ranges

क--अनुसूचित जाति A--Scheduled Castes

| अनुसूचित जाति की जनसंख्या श्रेणियां (प्रतिशत) Range of Scheduled Castes Population (Percentage) | स्थानीय कोड नम्बर L.C. No. | ग्राम का नाम Name of Village | स्थानीय कोड नम्बर L.C. No. | ग्राम का नाम Name of Village |
|---|---|---|---|---|
| 1 | 2 | 3 | 2 | 3 |
| **6/4 राघोगढ़ तहसील Raghogarh Tahsil** | | | | |
| 6–10 | 458 बुधौरिया | Budhoriya | 492 करोंदी | Karondi |
| | 461 बारोद | Barod | 493 आलमपुर | Alampur |
| | 474 कांजी खेड़ा | Kanji Kheda | 499 महू | Mahu |
| | 482 तेजा खेड़ी | Teja Khedi | 508 चोपना | Chopna |
| 11–15 | 13 दावतपुरा | Dawatpura | 235 पिपरोद कलां | Piproda Kalan |
| | 23 ककवासा | Kakawasa | 299 सुन्दर खेड़ी | Sundar Khedi |
| | 26 बालाभेंट | Bala Bhaint | 301 पारकना | Parkana |
| | 33 करमाखेड़ी | Karma Khedi | 304 प्रेमगढ़ | Premgarh |
| | 55 खातीबाड़ा | Khatiwada | 311 फाजलपुर | Fajalpur |
| | 60 बेलका | Belka | 326 पीपल खेड़ी | Pipal Khedi |
| | 62 डोंगर | Dongar | 352 टोडरा | Todra |
| | 69 अहीर खेडी | Ahir Khedi | 369 अथाई खेड़ा | Athai Kheda |
| | 83 बहरा खेंड़ी | Bahra Khedi | 390 किशन खेड़ी | Kishan Khedi |
| | 85 बर्रया | Barrya | 398 खेजड़ा | Khejda |
| | 116 खैराई | Khirai | 407 खेड़ली मैदानी | Khedli Maidani |
| | 123 शहरोग | Shehrog | 408 नटरियाई | Natariyai |
| | 134 देवरी | Deori | 417 हीगोना | Higona |
| | 162 सालह | Salah | 419 सिया खेड़ी | Siya Khedi |
| | 168 बरपनवाड़ी | Barpanwadi | 439 अगरपुरा | Agarpura |
| | 200 खैर खेड़ी | Khair Khedi | 444 मकसूदनगढ़ | Maksudangarh |
| | 205 तिघरा चाच | Tighra Chanch | 450 बीरपुर | Birpur |
| | 207 गोविन्पुर | Govindpur | 453 खरगपुरा | Kharagpura |
| | 220 बकान | Bakan | 477 बरखेड़ी राम | Barkhedi Ram |
| | 228 सुनगयाई | Sunagyai | 478 महुआ खेड़ा | Mahua Kheda |
| | 230 आरोन | Aron | 486 त्रिलोकीपुरा | Trilokipura |

# परिशिष्ट 4 APPENDIX IV

कुल जनसंख्या में अनुसूचित जाति एवं अनुसूचित जनजाति के श्रेणीवार अनुपात के अनुसार ग्रामों की सूची

List of Villages according to the proportion of Scheduled Castes and Scheduled Tribes to the total population by ranges

क--अनुसूचित जाति A--Scheduled Castes

| अनुसूचित जाति की जनसंख्या श्रेणियां (प्रतिशत) Range of Scheduled Castes Population (Percentage) | स्थानीय कोड नम्बर L.C. No. | ग्राम का नाम Name of Village | स्थानीय कोड नम्बर L.C. No. | ग्राम का नाम Name of Village |
|---|---|---|---|---|
| 1 | 2 | 3 | 2 | 3 |

## 6/4 राघोगढ़ तहसील Raghogarh Tahsil

| | | | | | | |
|---|---|---|---|---|---|---|
| 11–15 | 490 | उकावद | Ukawad | | | |
| | 494 | दुर्गपुरा | Durgpura | 496 | बिशन खेड़ा | Bishan Kheda |
| 16–20 | 1 | सरवरपुर | Sarwarpur | 283 | रामनगर | Ramnagar |
| | 3 | धरनावदा | Dharnawada | 292 | नारायणपुर | Narayanpur |
| | 10 | खिरिया | Khiriya | 294 | जैरामपुरा | Jairampura |
| | 21 | कबूलपुरा | Kabulpura | 319 | चोरा खेड़ी | Chaura Khedi |
| | 30 | विजयपुर | Vijaypur | 327 | महू | Mahu |
| | 32 | अजरोड़ा | Ajroda | 333 | बारछा | Barchha |
| | 67 | भोलापुरा | Bholapura | 351 | परेवा | Pareva |
| | 68 | भैसाना | Bhaisana | 360 | जामनेर | Jamner |
| | 82 | पालपुर | Palpur | 368 | विजयपुर | Vijaypur |
| | 90 | अचकलपुर | Achkalpur | 375 | पचगोड़िया | Pachgodiya |
| | 108 | धीररेह | Dhirdeh | 391 | मोतीपुर | Motipur |
| | 117 | गैलोन | Gailon | 396 | महुआपुर उर्फ महुआ खेड़ा | Mahuapur alias Mahua Kheda |
| | 146 | प्यासी | Pyasi | 406 | बापचा | Bapcha |
| | 166 | क्यापुर | Kyapur | 410 | धपरयाई | Dhaparyai |
| | 173 | डगराई | Dagrai | 416 | धीना खेड़ी | Dhina Khedi |
| | 177 | आमखेड़ा राय | Amkheda Rai | 424 | तोरई | Torai |
| | 190 | महुआ खेड़ा कलां | Mahua Kheda Kalan | 437 | कजलिया | Kajaliya |
| | 208 | ताहरपुर | Taharpur | 441 | श्रीपुरा | Shripura |
| | 225 | चौखेट | Chaukhet | 454 | इमलिया | Imaliya |
| | 249 | थापना | Thapna | 472 | खेराड़ | Kherad |
| | 256 | गऊमुख | Gaumukh | 479 | नसीरपुर | Nasirpur |
| | 262 | पुरा | Pura | 488 | बड़ौदा कलां | Baroda Kalan |
| | 275 | सावतखेड़ी | Sawatkhedi | 498 | बांसखेड़ी | Banskhedi |
| | 277 | पीलाघाटा | Pilaghata | 501 | खैरखेड़ा | Khairkheda |

# परिशिष्ट 4 APPENDIX IV

कुल जनसंख्या में अनुसूचित जाति एवं अनुसूचित जनजाति के श्रेणीवार अनुपात के अनुसार ग्रामों की सूची

List of Villages according to the proportion of Scheduled Castes and Scheduled Tribes to the total population by ranges

क—अनुसूचित जाति A—Scheduled Castes

| अनुसूचित जाति की जनसंख्या श्रेणियां (प्रतिशत) Range of Scheduled Castes Population (Percentage) | स्थानीय कोड नम्बर L.C. No. | ग्राम का नाम Name of Village | स्थानीय कोड नम्बर L.C. No. | ग्राम का नाम Name of Village |
|---|---|---|---|---|
| 1 | 2 | 3 | 2 | 3 |

## 6/4 राघोगढ़ तहसील Raghogarh Tahsil

| | | | | | | |
|---|---|---|---|---|---|---|
| 21–30 | 35 | लाड़पुरा | Ladpura | 209 | रायपुर | Raipur |
| | 44 | दौराना | Daurana | 213 | हिनोतिया | Hinotiya |
| | 45 | पादर खेड़ी | Padar Khedi | 214 | खैराई | Khairai |
| | 53 | नादनेर | Nadner | 216 | पहारूआ | Paharua |
| | 58 | सकतपुर | Sakatpur | 219 | बृन्द्रावन | Brindrawan |
| | 124 | उमरिया | Umariya | 221 | रामपुर | Rampur |
| | 135 | बुढ़ाखेड़ा | Budha Kheda | 223 | उरझनयाई | Urjhanayai |
| | 136 | खजूरी | Khajuri | 227 | रिजोदा | Rijoda |
| | 138 | सेमरा खुर्द | Semra Khurd | 229 | शहवाजपुर | Shahwajpur |
| | 140 | भादौर | Bhadaur | 231 | अमोदा | Amoda |
| | 144 | देहरी खुर्द | Dehri Khurd | 239 | झाझोन | Jhajhon |
| | 147 | देवमढ़ी | Deomarhi | 257 | चौपड़ा | Chaupada |
| | 150 | भौरा | Bhaura | 258 | ककरूआ | Kakarua |
| | 153 | जाखोदा | Jakhoda | 259 | सोमपुरे | Sompur |
| | 157 | बरोद | Barod | 293 | शौरामपुरा | Saurampura |
| | 161 | टंक पारोरिया | Tank Paroriya | 295 | सीताखेड़ी | Sitakhedi |
| | 167 | सांडल | Sandal | 302 | मेंरखेड़ी | Merkhedi |
| | 170 | पनवाड़ी हाट | Panwari Hat | 313 | गावरी | Gawari |
| | 172 | निबोदा | Niboda | 318 | बरसत | Barsat |
| | 179 | कोलुआ | Kolua | 321 | बरखेड़ा | Barkheda |
| | 180 | खिरनी | Khirni | 323 | आमल्या | Amalya |
| | 183 | मुहासा | Muhasa | 339 | सालोटा | Salota |
| | 188 | नेब | Neb | 359 | मोहनपुर | Mohanpur |
| | 192 | हुसैनपुरा | Husainpura | 362 | ढाढ़ोन्या | Dhadhonya |
| | 194 | कस्बा मढ़ी | Kasba Marhi | 373 | झरपई | Jharpai |
| | 204 | राजन खेड़ी | Rajan Khedi | 392 | डोंगर | Dongar |

# परिशिष्ट 4 APPENDIX IV

कुल जनसंख्या में अनुसूचित जाति एवं अनुसूचित जनजाति के श्रेणीवार अनुपात के अनुसार ग्रामों की सूची

List of Villages according to the proportion of Scheduled Castes and Scheduled Tribes to the total population by ranges

क--अनुसूचित जाति A--Scheduled Castes

| अनुसूचित जाति की जनसंख्या श्रेणियां (प्रतिशत) Range of Scheduled Castes Population (Percentage) | स्थानीय कोड नम्बर L.C. No. | ग्राम का नाम Name of Village | स्थानीय कोड नम्बर L.C. No. | ग्राम का नाम Name of Village | |
|---|---|---|---|---|---|
| 1 | 2 | 3 | 2 | 3 | |
| **6/4 राघोगढ़ तहसील Raghogarh Tahsil** | | | | | |
| 21-30 | 393 | कंजई | Kanjai | 440 | नलखेड़ा Nalkheda |
| | 409 | बैरवास | Bairwas | 447 | बापची Bapchi |
| | 414 | जागरू | Jagru | 448 | गारखेड़ा Garkheda |
| | 415 | मेरूखेड़ी | Merukhedi | 459 | मंत Mant |
| | 431 | राघोपुरा | Raghopura | 476 | शाहपुर Shahpur |
| | 433 | श्यामपुर | Shyampur | 491 | खेजड़ा Khejda |
| | 435 | करेला | Karela | 502 | लक्ष्मनपुरा Laxmanpura |
| 31+ | 5 | सनोतिया | Sanotiya | 143 | घटावदा Ghatawada |
| | 7 | गोदलपुर | Godalpur | 145 | रुसल्ला Rusalla |
| | 11 | चन्दन खिरिया (धरनावदा) | Chandan Khiriya (Dharnawada) | 148 | खाम खेड़ा Kham Kheda |
| | | | | 149 | मोहरी कलां Mohari Kalan |
| | 12 | खेंजड़ा गुरूजी (धरनावदा) | Khejda Guruji (Dharnawada) | 151 | सिरसी Sirsi |
| | | | | 152 | मूडरा खुर्द Mudra Khurd |
| | 14 | टोड़ी | Todi | 154 | ढिमरयाई Dhimaryai |
| | 31 | बेरखेड़ी | Berkhedi | 156 | इकोदिया Ikodiya |
| | 40 | पुरैना | Puraina | 159 | बालापुर Balapur |
| | 73 | मोहनपुर | Mohanpur | 160 | रोरिया Roriya |
| | 77 | बहादुरगढ़ | Bahadurgarh | 165 | सराई Sarai |
| | 97 | कडैया | Kadaiya | 169 | सेमरा चांच Semra Chanch |
| | 99 | जैंतपुर | Jaitpur | 174 | जासी Jasi |
| | 100 | चादन भेंट | Chandan Bhent | 175 | करोंदा Karonda |
| | 102 | कुडई परसा | Kudai Parsa | 186 | पिपरिया जागीर Pipariya Jagir |
| | 133 | रूसिया | Rusiya | 187 | छेत्रपाल Chhetrapal |
| | 137 | नटाई | Nathai | 189 | पड़रिया Padariya |
| | 139 | पाली | Pali | 193 | करैया Karaiya |
| | 142 | भूतमढ़ी | Bhut Mashi | 196 | देहरी कलां Dehri Kalan |

# परिशिष्ट 4 APPENDIX IV

कुल जनसंख्या में अनुसूचित जाति एवं अनुसूचित जनजाति के श्रेणीवार अनुपात के अनुसार ग्रामों की सूची

List of Villages according to the proportion of Scheduled Castes and Scheduled Tribes to the total population by ranges

क--अनुसूचित जाति A--Scheduled Castes

| अनुसूचित जाति की जनसंख्या श्रेणियां (प्रतिशत) Range of Scheduled Castes Population (Percentage) | स्थानीय कोड नम्बर L.C. No. | ग्राम का नाम Name of Village | स्थानीय कोड नम्बर L.C. No. | ग्राम का नाम Name of Village |
|---|---|---|---|---|
| 1 | 2 | 3 | 2 | 3 |

## 6/4 राघोगढ़ तहसील Raghogarh Tahsil

| | | | | | | |
|---|---|---|---|---|---|---|
| 31+ | 197 | आँकखेड़ा | Ankheda | 317 | बहादुरगढ़ | Bahadurgarh |
| | 198 | रूसल्ली कलां | Rusalli Kalan | 347 | दौलतपुरा | Daulatpura |
| | 199 | खेजरा मुन्डा | Khejra Munda | 349 | शेरगढ़ | Shergarh |
| | 201 | चोपना | Chopana | 354 | मोरवास | Morwas |
| | 203 | खिरिया दांगी | Khiriya Dangi | 356 | पिपरोदा | Piproda |
| | 206 | कुन्दौली | Kundauli | 361 | आमल्या | Amalya |
| | 210 | गेहूं खेड़ा | Genhu Kheda | 413 | राजाहेड़ी | Raja Hedi |
| | 211 | पतलेश्वर | Patleswar | 421 | कडैया खेड़ा | Kadaiya Kheda |
| | 212 | मूडरा माता | Mudra Mata | 425 | बड़ोदा खुर्द | Baroda Khurd |
| | 215 | जसवन्तपुर | Jaswantpur | 428 | कोलारस | Kolaras |
| | 217 | रुमल्ली खुर्द | Rusalli Khurd | 434 | खैर खेड़ी | Khair Khedi |
| | 218 | हादीपुर | Hadipur | 436 | देवापुरा | Devapura |
| | 234 | बनवीर खेड़ी | Banvir Khedi | 446 | सूरजपुरा | Surajpura |
| | 237 | बमूरिया | Bamooriya | 449 | रमपुरा | Rampura |
| | 240 | रामगिर कलां | Ramgir Kalan | 456 | एमनाखेड़ी | Emnakhedi |
| | 245 | कुम्हरयाई | Kumharyai | 457 | कोलुआ | Kolua |
| | 247 | खजूरी | Khajuri | 460 | परवरिया | Parwariya |
| | 261 | भैसायला | Bhaisayala | 462 | सोहन खेड़ी | Shokan Khedi |
| | 263 | पड़रयाई | Padaryai | 463 | बुढ़ना | Budhana |
| | 291 | साकोन्या | Sakonya | 464 | चंदपुरा | Chandpura |
| | 298 | नीमखेड़ी | Nimkhedi | 487 | केदारपुरा | Kedarpura |
| | 300 | गोविन्दपुर | Govindpur | 495 | गुन्जारी | Gunjari |
| | 308 | सूजापुरा | Sujapura | 500 | कादरपुरा | Kadarpura |
| | 310 | डोबा | Doba | 507 | सिंगरामपुर | Singrampur |

# परिशिष्ट 4 APPENDIX IV

कुल जनसंख्या में अनुसूचित जाति एवं अनुसूचित जनजाति के श्रेणीवार अनुपात के अनुसार ग्रामों की सूची

List of Villages according to the proportion of Scheduled Castes and Scheduled Tribes to the total population by ranges

क--अनुसूचित जाति A--Scheduled Castes

| अनुसूचित जाति की जनसंख्या श्रेणियां (प्रतिशत) Range of Scheduled Castes Population (Percentage) | स्थानीय कोड नम्बर L.C. No. | ग्राम का नाम Name of Village | स्थानीय कोड नम्बर L.C. No. | ग्राम का नाम Name of Village |
|---|---|---|---|---|
| 1 | 2 | 3 | 2 | 3 |

## 6/5 चाचौड़ा तहसील Chachaura Tahsil

| | | | | | | |
|---|---|---|---|---|---|---|
| 0–5* | 2 | कोलूखेड़ी | Kolukhedi | 143 | शोपरा | Shopra |
| | 4 | खेड़ी कलां | Khedi Kalan | 150 | गाडयापुरा | Gadyapura |
| | 5 | तरी पटनी | Tari Patni | 152 | बरखुआ कुम्भराज | Barkhua Kumbhraj |
| | 6 | खानपुरा | Khanpura | 157 | मोगरा | Mogra |
| | 15 | खेड़ी आभा | Khedi Abha | 163 | पीपल हेड़ा डांग | Pipal Heda Dang |
| | 16 | सेवन्या | Sevanya | 164 | कुसुमपुरा | Kusumpura |
| | 26 | भोजपुरा | Bhoj pura | 166 | कांकरया | Kaukarya |
| | 31 | बापचे का पुरा | Bapche ka Pura | 167 | जलालपुरा | Jalalpura |
| | 32 | पीपलखेड़ी कलां | Pipalkhedi Kalan | 168 | जोगीपुरा उर्फ | Jogipura alias |
| | 38 | बदरुआ | Bandrua | | मोतीपुरा | Motipura |
| | 39 | गणेशपुरा कांथर | Ganespura Kanthar | 171 | फतेहपुर | Fatehpur |
| | 44 | खिरिया खेरात | Khiriya Kherat | 177 | सागोड़ी | Sagodi |
| | 68 | बिलंगा खेड़ी | Bilanga Khedi | 189 | मुहासा खुर्द | Muhasa Khurd |
| | 72 | आमखेड़ा | Amkheda | 196 | अजगरी | Ajgari |
| | 77 | गोपालगढ़ | Gopalgarh | 225 | काला पीपल | Kala Pipal |
| | 86 | गाढया | Gadya | 242 | पीपल्या नजदीक | Pipal Najdik |
| | 92 | गौमुख | Gaumukh | | कोटरा | Kotra |
| | 96 | गूजर खेड़ी | Gujar Khedi | 245 | जुझारपुरा | Jujharpura |
| | 101 | मोइया | Moiya | 250 | आमासेर | Amaser |
| | 112 | परवरिया | Parwariya | 254 | ब्रह्मापुरा | Brimhapura |
| | 113 | केशोपुरा | Keshopura | 255 | ऊभापान | Ubhapan |
| | 118 | टगरया कलां | Tagarya Kalan | 270 | भानपुरा बाबा | Bhanpura Baba |
| | 126 | मूडरा | Mudra | 281 | सुन्दरपुरा | Sundarpura |
| | 132 | मुसरेली | Musreli | 296 | कोदयापुरा | Kodyapura |
| 6–10 | 7 | जामोन्या | Jamonya | 12 | झीकनी | Jhikni |
| | 11 | बांका खेडा | Banka Kheda | 17 | तलावड़ा नजदीक आम्बेह | Talawada Najdik Ambeh |

# परिशिष्ट 4 APPENDIX IV

कुल जनसंख्या में अनुसूचित जाति एवं अनुसूचित जनजाति के श्रेणीवार अनुपात के अनुसार ग्रामों की सूची

List of Villages according to the proportion of Scheduled Castes and Scheduled Tribes to the total population by ranges

क--अनुसूचित जाति A--Scheduled Castes

| अनुसूचित जाति की जनसंख्या श्रेणियां (प्रतिशत) Range of Scheduled Castes Population (Percentage) | स्थानीय कोड नम्बर L.C. No. | ग्राम का नाम Name of Village | स्थानीय कोड नम्बर L.C. No. | ग्राम का नाम Name of Village |
|---|---|---|---|---|
| 1 | 2 | 3 | 2 | 3 |

## 6/5 चाचौड़ा तहसील Chachaura Tahsil

| | | | | | |
|---|---|---|---|---|---|
| 6-10 | 19 | धस्या खेड़ी | Dhasya Khedi | 139 | सिहारी Sihari |
| | 36 | बेहेरावेह | Behdabeh | 140 | अल्ली खेड़ी Alli Khedi |
| | 37 | खेजड़ा राम | Khejra Ram | 142 | रोड़ा खेड़ी Rohda Khedi |
| | 43 | बड़ागांव | Badagaon | 145 | घाटाखेड़ी कुम्भराज Ghatakhedi Kumbhraj |
| | 50 | मानक चोक | Manak Chouk | 154 | रामनगर खुर्द उर्फ Ramnagar Khurd alias |
| | 55 | मानपुरा कुम्भराज | Manpura Kumbraj | | लोधापूर Lodhapur |
| | 56 | ऊपरी | Upri | 159 | नेनवास Nenwas |
| | 60 | टूण्डावेह | Tundaweh | 160 | बिसातपुरा Bisatpura |
| | 64 | बहूखेड़ी | Bahukhedi | 175 | झूकरा Jhukra |
| | 65 | जोगींराडा | Jogirada | 185 | उमरथाना Umarthana |
| | 74 | पीपल्या सीगनपुर | Pipalya Singanpur | 199 | चितोड़ा Chitoda |
| | 76 | भूमला खेड़ी | Bhumla Khedi | 205 | चोपन खुर्द Chopan Khurd |
| | 78 | कराडया | Karadya | 210 | हरीछा Harichha |
| | 84 | सोलई | Solai | 221 | पीपल्या मोती Pipalya Moti |
| | 88 | जामोन्या खुर्द | Jamonya Khurd | 227 | मेरया खेड़ी खुर्द Maryakhedi Khurd |
| | 95 | बोरका खेड़ा | Borka Kheda | 229 | पागड़ी Pagadi |
| | 98 | टटूज खेड़ी | Tatuj Khedi | 230 | मुरेला Murela |
| | 99 | पत्नावरी | Patnawari | 231 | सीगांपुर Singapura |
| | 102 | मृगवास | Mrigwas | 235 | पाखरियापुरा Pakhariyapura |
| | 111 | कुंजाखेड़ा | Kunja Kheda | 244 | लाछोनी Lachhoni |
| | 114 | मुड़िया खेड़ा | Mudiya Kheda | 249 | नेशकलां Neshkalan |
| | 115 | घोरला खेड़ी | Ghorla Khedi | 257 | मुहासा कलां Muhasa Kalan |
| | 120 | खेड़ली टांका | Khedli Tanka | 261 | झोरदा Jhorda |
| | 121 | काना खेड़ी | Kana Khedi | 267 | डोकरया खेड़ी Dokarya Khedi |
| | 124 | खेजरा बहेरा | Khejra Behra | 268 | मेरया खेड़ी कलां Meryakhedi Kalan |
| | 135 | खेजड़ा कला रानी | Khejda Kalan Rani | 273 | कीता खेड़ी Kita Khedi |

# परिशिष्ट 4 APPENDIX IV

कुल जनसंख्या में अनुसूचित जाति एवं अनुसूचित जनजाति के श्रेणीवार अनुपात के अनुसार ग्रामों की सूची

List of Villages according to the proportion of Scheduled Castes and Scheduled Tribes to the total population by ranges

क--अनुसूचित जाति A--Scheduled Castes

| अनुसूचित जाति की जनसंख्या श्रेणियां (प्रतिशत) Range of scheduled Castes Population (Percentage) | स्थानीय कोड नम्बर L.C. No. | ग्राम का नाम Name of Village | स्थानीय कोड नम्बर L.C. No. | ग्राम का नाम Name of Village |
|---|---|---|---|---|
| 1 | 2 | 3 | 2 | 3 |

## 6/5 चाचौड़ा तहसील Chachaura Tahsil

| | | | | | | |
|---|---|---|---|---|---|---|
| 6–10 | 285 | गदेर | Gader | | | |
| | 290 | लखनवास | Lakhanwas | 297 | बरखुआ | Barkhua |
| | 292 | काकरूआ | Kakrua | 300 | हिंगोनी | Higoni |
| 11–15 | 18 | कर्मोदिया | Karmodiya | 169 | पीपल्या वेह | Pipalya Weh |
| | 20 | केकड़ी वीरान | Kenkdi Viran | 170 | उमरया खुर्द | Umarya Khurd |
| | 25 | मदागन माफी | Madagan Mafi | 184 | श्यामपुरा | Shyampura |
| | 34 | कडैया कलां | Kadaiya Kalan | 190 | देदला | Dedla |
| | 57 | जस्त खेड़ी | Jast Khedi | 191 | बरखेड़ी | Barkhedi |
| | 58 | कुम्भराज कस्बा | Kumbhraj Kasba | 195 | खेजडा खुर्द | Khejda Khurd |
| | 69 | मांड़ा खेड़ा | Manda Kheda | 207 | नवलपुरा | Nawalpura |
| | 70 | मोहनपुर | Mohanpur | 212 | जयसिंहपुरा | Jaysinghpura |
| | 73 | तलावड़ा मजरा सनाई | Talawada Majra Sanai | 214 | नलखेड़ा | Nalkheda |
| | 79 | बंजारी खुर्द | Banjari Khurd | 215 | महेशपुरा | Mahespura |
| | 80 | भोगीपुरा | Bhogipura | 237 | बोरदा | Borda |
| | 83 | झिरी | Jhiri | 246 | नेत्या खेड़ी | Netya Khedi |
| | 122 | गोरया | Gorya | 259 | पेंची | Penchi |
| | 123 | तुलसी खेड़ी | Tulsi Khedi | 262 | किरवाड़ा | Kirwada |
| | 127 | खटक्या | Khatkaya | 264 | लहरचा | Laharcha |
| | 136 | जमोन्या कलां | Jamonya Kalan | 274 | जटेरी | Jeteri |
| | 149 | बीलाखेड़ी | Bilakhedi | 276 | रामटेरी | Ramteri |
| | 156 | मोहम्मदपुर कुम्भराज | Mohammadpur Khumbhraj | 289 | मालोनी | Maloni |
| | | | | 294 | तेलीगाव | Teligaon |
| | 161 | आमल हेड़ा | Aamal Heda | 243 | नारायणपुरा | Narayanpura |
| 16–20 | 14 | खजूरिया वीरान | Kajuriya Viran | 46 | भमावद | Bhamavad |
| | 35 | आंकखेड़ी | Ankhedi | 52 | केकडया कलां | Kakadya Kalan |

# परिशिष्ट 4 APPENDIX IV

कुल जनसंख्या में अनुसूचित जाति एवं अनुसूचित जनजाति के श्रेणीवार अनुपात के अनुसार ग्रामों की सूची

List of Villages according to the proportion of Scheduled Castes and Scheduled Tribes to the total population by ranges

क--अनुसूचित जाति A--Scheduled Castes

| अनुसूचित जाति की जनसंख्या श्रेणियां (प्रतिशत) Range of Scheduled Castes Population (Percentage) | स्थानीय कोड नम्बर L.C. No. | ग्राम का नाम Name of Village | स्थानीय कोड नम्बर L.C. No. | ग्राम का नाम Name of Village |
|---|---|---|---|---|
| 1 | 2 | 3 | 2 | 3 |

## 6/5 चाचौड़ा तहसील Chachaura Tahsil

| | | | | | | |
|---|---|---|---|---|---|---|
| 16–20 | 54 | सांका कलां | Sanka Kalan | | | |
| | 67 | झरेड़ा | Jhareda | 208 | दमेटी | Dameti |
| | 75 | सानई | Sanai | 211 | बापचा लहरिया | Bapcha Lahariya |
| | 100 | कडैया खुर्द | Kadaiya Khurd | 213 | पटोंड़ी | Patondi |
| | 104 | सींगनपुर | Singanpur | 247 | कोटरा | Kotra |
| | 110 | बरखेड़ी कलां | Barkheda Kalan | 248 | परैवा | Parewa |
| | 130 | कांदया खेड़ी कलां | Kandya Khedi Kalan | 271 | लाखोरी | Lakhori |
| | 131 | बरखोड़ा खुर्द | Barkheda Khurd | 277 | पुराल खनवास | Pural Khanwas |
| | 146 | चौपना | Chaupna | 279 | सागर | Sagar |
| | 148 | कुदारी | Kudari | 284 | गेहूंखेड़ी | Gehunkhedi |
| | 186 | दमदमपुरा | Damdampura | 288 | रामपुरा चाचोड़ा | Rampura Chachaura |
| | 193 | रमड़ा | Ramda | 299 | खेजरा कलां | Khejra Kalan |
| 21–30 | 3 | बांसाहेड़ा खुर्द | Bansaheda Khurd | 153 | बनेट | Banet |
| | 23 | कुलम्बेह कुम्भराज | Kulambeh Kumbhraj | 165 | बटावदा | Batawada |
| | 27 | बापचा वीरान | Bapcha Viran | 192 | रमड़ी | Ramdi |
| | 40 | वीरपुर | Virpur | 194 | खानपुरा | Khanpura |
| | 42 | किशनपुरा | Kishanpura | 197 | सेजन्या | Sejanya |
| | 49 | गुलवाडा | Gulwada | 198 | अजगरा | Ajgara |
| | 66 | बड़ौद | Badaud | 202 | घाटाखेड़ी | Ghtakhedi |
| | 89 | बकान्या | Bakanya | 203 | बड़पुरा | Badpura |
| | 103 | गसौनी | Gasauni | 209 | रामसिंहपुरा | Ramsinghpura |
| | 109 | आमल्या | Amlya | 216 | चारनपुरा | Charanpura |
| | 129 | कांदया खोड़ी खुर्द | Kandya Khedi Khurd | 234 | जोगीपुरा | Jogipura |
| | 137 | कुरवाई | Kurwai | 236 | खेरबेह | Kherbeh |

## परिशिष्ट 4 APPENDIX IV

कुल जनसंख्या में अनुसूचित जाति एवं अनुसूचित जनजाति के श्रेणीवार अनुपात के अनुसार ग्रामों की सूची

List of Villages according to the proportion of Scheduled Castes and Scheduled Tribes to the total population by ranges

क--अनुसूचित जाति A--Scheduled Castes

| अनुसूचित जाति की जनसंख्या श्रेणियां (प्रतिशत) Range of scheduled Castes Population (Percentage) | स्थानीय कोड नम्बर L.C. No. | ग्राम का नाम Name of Village | स्थानीय कोड नम्बर L.C. No. | ग्राम का नाम Name of Village |
|---|---|---|---|---|
| 1 | 2 | 3 | 2 | 3 |
| **6/5 चाचौड़ा तहसील Chachaura Tahsil** | | | | |
| 21-30 | 238 | ऊदोखेड़ी Udokhedi | 282 | अरन्या Arnya |
| | 241 | मानपुर चाचौड़ा Manpur Chachaura | 287 | पीपल्या कलां Pipalya Kalan |
| | 253 | गूजारी Gunjari | | बागरी Bangri |
| | 265 | बड़ौदिया Badodiya | 291 | रतोंधना Ratodhna |
| | 266 | भैंसुवा Bhensua | 295 | डाबरया Dabarya |
| | 272 | कोंन्या कलां Konya Kalan | 301 | बीबा खेड़ी Biba Khedi |
| | 275 | रामसिंहपुरा खुर्द Ramsingpura Khurd | 302 | बापचा विक्रम Bapcha Vikram |
| | 278 | रूपा हेड़ी Rupa Hedi | 207 | बन्दरई Bandrai |
| 31+ | 1 | बांसाहेड़ा कलां Bansheda Kalan | 128 | निजामपुर Nijampur |
| | 30 | गूजरखेड़ी का पुरा Gujarkhedi ka Pura | 141 | ईंटखेड़ी कलां Intkhedi Kalan |
| | 41 | बिरयाई Biryai | 178 | सागोडया Sagodya |
| | 48 | बालगुड़ा Palguda | 206 | कोलुआ Kolua |
| | 51 | देहरी कुम्भराज Dehri Kumbhraj | 217 | बीजनीपुरा Bijnipura |
| | 53 | कांकड़या खुर्द Kankadya Khurd | 232 | सोनाहेड़ा Sonaheda |
| | 61 | हनुमंत खेड़ा Hanumant Kheda | 239 | कनक नहरु Kanak Nehru |
| | 63 | लामा खेड़ा Lama Kheda | 269 | भानपुरा मीना Bhanpura Mina |
| | 90 | पुरा बकान्या Pura Bakanya | 280 | टोड़ी Todi |
| | 119 | उमरिया कलां Umariya Kalan | 293 | चौपन कलां Chopan Kalan |
| | 125 | गोलयहेडा Golyaheda | 298 | देहरी चाचौडा Dehri Chachaura |

* Excludes Villages with no S.C. Population.

# परिशिष्ट 4 APPENDIX IV

कुल जनसंख्या में अनुसूचित जाति एवं अनुसूचित जनजाति के श्रेणीवार अनुपात के अनुसार ग्रामों की सूची

List of Villages according to the proportion of Scheduled Castes and Scheduled Tribes to the total population by ranges

ख—अनुसूचित जनजाति B—Scheduled Tribes

| अनुसूचित जनजाति की जनसंख्या श्रेणियां (प्रतिशत) Range of scheduled Tribes Population (Percentage) | स्थानीय कोड नम्बर L.C. No. | ग्राम का नाम Name of Village | स्थानीय कोड नम्बर L.C. No. | ग्राम का नाम Name of Village |
|---|---|---|---|---|
| 1 | 2 | 3 | 2 | 3 |
| **6/1 गुना तहसील Guna Tahsil** | | | | |
| 0–5* | 105 सिलावटी | Silawati | 413 म्याना | Myana |
| | 107 उकावद कलां | Ukawad Kalan | 428 धमनार | Dhamnar |
| | 111 बिलौदा | Bilauda | 429 सगोरिया | Sagoriya |
| | 175 भोंरा (रामपुर) | Bhonra (Rampur) | 431 खुटयावद | Khutyawad |
| | 183 वन्हे | Vanhe | 432 जमरा | Jamara |
| | 184 धाधन खेड़ी | Dhadhan Khedi | 440 पिपरौदा हारु | Piparauda Harur |
| | 187 चक खुर्दोन | Chak Khurdon | 442 कुन्दोल | Kundol |
| | 196 झागर | Jhagar | 468 रिछैरा | Rechhaira |
| | 202 मोड़का | Modka | 471 रोरी | Rori |
| | 204 खेजरा बाबा | Khaijra Baba | 480 सकतपुर | Sakatpur |
| | 216 गढ़ा | Garha | 481 पिपरौदा खुर्द | Piparoda Khurd |
| | 271 ऊमरी | Umri | 482 नाना खेड़ी | Nana Khedi |
| | 287 बछावदा | Bachhawada | 495 हिल्गना | Hilagana |
| | 302 चकदेवपुर | Chak Deopur | 515 गेड़ा बर्रा | Geda Barra |
| | 312 चक हनुमन्तपुरा | Chak Hanumantpura | 543 सिरसी कलां | Sirasi Kalan |
| | 405 खजूरी | Khajuri | 547 बरखेड़ा गिर्द | Barkheda Gird |
| | 412 खोंकर | Khonkar | 553 करोंदिया | Karondiya |
| 6–15 | 1 कपासी | Kapasi | 100 बाघेरी | Bagheri |
| | 7 चकलोंडा | Chak Londa | 103 पाचोरा | Pachora |
| | 11 जौहरी | Johari | 106 उकावद,खुर्द | Ukawad Khurd |
| | 30 चीतोड़ी | Chitodi | 109 बमोरी | Bamori |
| | 59 पाटन | Patan | 121 झूमका | Jhoomka |
| | 61 विठ्ठलपुर | Vitthalpur | 144 मामला | Mamla |
| | 68 डिबिया भानपुर | Dibiya Manpur | 147 लखना खेड़ी | Lakhana Khedi |
| | 93 खड़ेला | Khadela | 173 लालोनी | Laloni |

# परिशिष्ट 4 APPENDIX IV

कुल जनसंख्या में अनुसूचित जाति एवं अनुसूचित जनजाति के श्रेणीवार अनुपात के अनुसार ग्रामों की सूची

List of Villages according to the proportion of Scheduled Castes and Scheduled Tribes to the total population by ranges

ख--अनुसूचित जनजाति B--Scheduled Tribes

| अनुसूचित जनजाति की जनसंख्या श्रेणियां (प्रतिशत) Range of scheduled Tribes Population (Percentage) | स्थानीय कोड नम्बर L.C. No. | ग्राम का नाम Name of Village | स्थानीय कोड नम्बर L.C. No. | ग्राम का नाम Name of Village | |
|---|---|---|---|---|---|
| 1 | 2 | 3 | 2 | 3 | |

## 6/1 गुना तहसील Guna Tahsil

| | | | | | | |
|---|---|---|---|---|---|---|
| 6–15 | 182 | सुहाया | Suhaya | 385 | सांडखेड़ा | Sandkheda |
| | 186 | परवाह | Parwah | 387 | सनवाड़ा | Sanwada |
| | 188 | बांस खेड़ी | Bans Khedi | 398 | सिंघपुर | Singhpur |
| | 195 | धनोरिया | Dhanoriya | 418 | डुगासरा | Dungasra |
| | 200 | सुजा खेड़ी | Sujakhedi | 422 | भदौरा | Bhadaura |
| | 203 | मुरादपुर | Muradpur | 441 | हिनौतिया (म्याना) | Hinotiya (Miyana) |
| | 206 | पटना | Patna | 445 | मगराना | Magrana |
| | 208 | शेखपुर | Shekhpur | 453 | इमझरा | Imjhara |
| | 215 | बरोदिया कलां | Barodiya Kalan | 454 | किशनगढ़ | Kishangarh |
| | 227 | गोरिया | Goriya | 475 | कींदर | Kindar |
| | 229 | सामरसींगा | Samarsinga | 489 | कुसमौदा | Kusmoda |
| | 235 | साबरा मादी | Sawra Modi | 490 | बमोरी बुजुर्ग | Bamori Buzurg |
| | 252 | हरीपुर | Haripur | 499 | सोंठी | Sonthi |
| | 261 | पुरापोसर | Puraposar | 501 | पाज | Panj |
| | 266 | मियांवाली झिरिया | Miyawali Jhiriya alias | 503 | बजरंगगढ़ | Bajranggarh |
| | | उर्फ नयागांव | Nayagaon | 516 | गीदखोह | Gidkhoh |
| | 292 | बिलाई खेड़ा | Bilai Kheda | 526 | गेहूंखेड़ा गिर्द | Gehun Kheda Gird |
| | 310 | रतनपुरा | Ratanpura | 551 | मोइया | Moiya |
| | 368 | महुकर केकी | Mahukar Keki | | | |
| | 378 | दस्तोली बेर | Dostoli Ber | | | |
| 16–25 | 6 | गणेशपुरा | Ganeshpura | 55 | नागफनी सलैया | Nagphani Salaiya |
| | 13 | जैतपुरा | Jaitpura | 72 | सोनखरा | Sonkhara |
| | 19 | टीली | Tili | 73 | गढ़ला उजारी | Garhla Ujari |
| | 37 | अनारद | Anarad | 78 | बरोदिया (बमोरी) | Baraudiya (Bamori) |
| | 40 | बरवन | Brawan | 79 | दोहरदा | Doharda |
| | 53 | बिशनवाड़ा | Bishanwara | 85 | खेरला | Kherla |

# परिशिष्ट 4 APPENDIX IV

कुल जनसंख्या में अनुसूचित जाति एवं अनुसूचित जनजाति के श्रेणीवार अनुपात के अनुसार ग्रामों की सूची

List of Villages according to the proportion of Scheduled Castes and Scheduled Tribes to the total population by ranges

ख--अनुसूचित जनजाति B—Scheduled Tribes

| अनुसूचित जनजाति की जनसंख्या श्रेणियां (प्रतिशत) Range of scheduled Tribes Population (Percentage) | स्थानीय कोड नम्बर L.C. No. | ग्राम का नाम Name of Village | स्थानीय कोड नम्बर L.C. No. | ग्राम का नाम Name of Village |
|---|---|---|---|---|
| 1 | 2 | 3 | 2 | 3 |
| **6/1 गुना तहसील Guna Tahsil** | | | | |
| 16-25 | 101 | मुहाल कालोंनी Muhal Kaloni | 181 | चुरैला Churaila |
| | 110 | खुटियारी Khutiyari | 189 | ऐंदवाड़ा Endwara |
| | 120 | लोड़ेरा Lodera | 190 | मोई Moi |
| | 122 | तूमड़ा Tumda | 197 | बक्सनपुर Baksanpur |
| | 123 | कलोरा Kalora | 223 | सिंघाड़ी Singhadi |
| | 127 | कुड़का Kudka | 226 | खरगपुर Kharagpur |
| | 128 | भिड़रा Bhidra | 234 | बींदा खेड़ी Binda Khedi |
| | 134 | उमरधा Umardha | 244 | खवावदा Khwawada |
| | 148 | गंधोत्री Gandhotri | 300 | बावरौदा Bawrauda |
| | 149 | हमीरपुर Hamirpur | 377 | दस्तौलीघाट Dastolighat |
| | 150 | सेमरा Semra | 402 | तिनस्थाई Tinsyahi |
| | 153 | पाठी Pathi | 408 | नसीरा Nasira |
| | 158 | कोहन Kohan | 452 | पिपरौदा केशराज Piproda Keshraj |
| | 164 | मगरोड़ा Magroda | 463 | बीला बावड़ी Bila Bawadi |
| | 165 | कुशेपुर Kushepur | 464 | सिलावटी Silawati |
| | 168 | किशनपुरा Kishanpura | 470 | बेंहटाघाट Behataghat |
| | 169 | रामनगर Ramnagar | 479 | बिलोनिया Biloniya |
| | 170 | टकोदिया Takodiya | 498 | बोरखेड़ा Borkheda |
| | 174 | गुढ़ा Gurha | 521 | बेंहटा झिर Benhata Jhir |
| 26-35 | 15 | सिलावटी Silawati | 81 | खर्रा खेड़ा Kharra Kheda |
| | 16 | धनौरिया Dhanauriya | 84 | डोंगरपुर Dongarpur |
| | 24 | कुम्हारी Kumhari | 99 | नोनेरा Nonera |
| | 75 | कावर बमोरी Kawar Bamori | 116 | ग्वारखेड़ा Gwarkheda |
| | 80 | परांठ Paranth | 131 | फतेहगढ़ Fatehgarh |

# परिशिष्ट 4 APPENDIX IV

कुल जनसंख्या में अनुसूचित जाति एवं अनुसूचित जनजाति के श्रेणीवार अनुपात के अनुसार ग्रामों की सूची

List of Villages according to the proportion of Scheduled Castes and Scheduled Tribes to the total population by ranges

ख--अनुसूचित जनजाति B--Scheduled Tribes

| अनुसूचित जनजाति की जनसंख्या श्रेणियां (प्रतिशत) Range of scheduled Tribes Population (Percentage) | स्थानीय कोड नम्बर L.C. No. | ग्राम का नाम Name of Village | स्थानीय कोड नम्बर L.C. No. | ग्राम का नाम Name of Village | |
|---|---|---|---|---|---|
| 1 | 2 | 3 | 2 | 3 | |
| **6/1 गुना तहसील Guna Tahsil** | | | | | |
| 16-25 | 133 | बावडी खेड़ा | Bawadi Kheda | 262 | भावपुर | Bhawpur |
| | 152 | अनापुरा | Anapura | 296 | पीपल खेड़ी | Pipal Khedi |
| | 161 | बनियानी | Baniyani | 298 | भिडरा | Bhidra |
| | 213 | बेरखेड़ी | Berkhedi | 318 | बन्धा | Bandha |
| | 218 | बिसोनिया | Bisoniya | 379 | सालौदा | Salauda |
| | 232 | श्यामपुर | Shyampur | 388 | चदेरा | Chandera |
| | 233 | कोंतर | Kontar | 430 | लहर कोता | Lahar Kota |
| | 236 | पोरु खेड़ी | Poru Khedi | 483 | सिंगवासा | Singwasa |
| | 245 | दुधई | Dudhai | 538 | भौरा गिर्द | Bhonra Gird |
| | 248 | गणेशपुरा | Ganeshpura | 552 | छिपौन | Chhipaun |
| 36-50 | 18 | सरखेड़ा | Sarkheda | | | |
| | 39 | बघूरिया | Baghuriya | 320 | पटना | Patna |
| | 45 | ढिमरपुरा | Dhimarpura | 328 | मारकी महू | Marki Mahu |
| | 91 | भैंसाटोरी | Bhainsatori | 361 | सिर्सी | Sirsi |
| | 97 | अकोदा | Akoda | 363 | नगदा | Nagda |
| | 160 | अजरोड़ा | Ajroda | 376 | मझोला | Majhola |
| | 163 | भूमरा खेड़ी | Bhumara Khedi | 400 | हिरनौदा | *Hirnauda* |
| | 230 | चीम | Chim | 404 | टकनेरा | Taknera |
| | 273 | गोपालपुरा | Gopalpura | 433 | बांस खेड़ी | Bans Khedi |
| | 276 | फतेहपुर | Fatehpur | 491 | बिनायक खेड़ी | Binayak Khedi |
| | 278 | सराय | Saray | 493 | जगनपुर | Jaganpur |
| | 311 | माली | Mali | 560 | लोहपाल | Lohpal |

# परिशिष्ट 4 APPENDIX IV

कुल जनसंख्या में अनुसूचित जाति एवं अनुसूचित जनजाति के श्रेणीवार अनुपात के अनुसार ग्रामों की सूची

List of Villages according to the proportion of Scheduled Castes and Scheduled Tribes to the total population by ranges

ख--अनुसूचित जनजाति B--Scheduled Tribes

| अनुसूचित जनजाति की जनसंख्या श्रेणियां (प्रतिशत) Range of scheduled Tribes Population (Percentage) | स्थानीय कोड नम्बर L.C. No. | ग्राम का नाम Name of Village | स्थानीय कोड नम्बर L.C. No. | ग्राम का नाम Name of Village |
|---|---|---|---|---|
| 1 | 2 | 3 | 2 | 3 |

## 6/1 गुना तहसील Guna Tahsil

| | | | | | | |
|---|---|---|---|---|---|---|
| 51+ | 2 | छतरपुर | Chhatarpur | 57 | किशनपुर बरकुड़ी | Kishanpur Barkudi |
| | 9 | लुहारी | Luhari | 58 | बांसखेड़ी | Banskhedi |
| | 10 | वरधा | Vardha | 63 | गेहूं खेड़ा | Gehun Kheda |
| | 17 | टुइया खेड़ा | Tuiya Kheda | 64 | भोटूपुरा | Bhotupura |
| | 20 | रतवाड़ा | Ratawara | 65 | डोंगरी | Dongri |
| | 21 | मजरानिया | Majraniya | 66 | सारेठा | Saretha |
| | 22 | खोहरी | Khohri | 67 | कुसुमखोह | Kusumkhoh |
| | 23 | लक्ष्मीपुरा | Laxmipura | 69 | आटा खेड़ी | Atakhedi |
| | 26 | पाड़ोन | Padon | 74 | डिगडोली | Digdoli |
| | 27 | नरवदा | Narwada | 77 | डुमावन (बमोरी) | Dumawan (Bamori) |
| | 28 | विरौली | Virauli | 82 | ककरूवा डांग | Kakaruwa Dong |
| | 29 | केकड़ी | Kekdi | 88 | डेहरा | Dehra |
| | 32 | चितोड़ा | Chitoda | 89 | मोरखेड़ी | Morkhedi |
| | 33 | माना | Mana | 94 | हिनौतिया | Hinautiya |
| | 35 | राजपुरा | Rajpura | 96 | खैरोदा | Khairoda |
| | 42 | छिकारी | Chhikari | 112 | बोंगला | Bongla |
| | 43 | करी खेड़ा | Karra Kheda | 113 | करमदी | Karamdi |
| | 44 | पारोंदा | Paronda | 114 | करमदा | Karamda |
| | 46 | काली तलैया | Kali Talaiya | 124 | पन्हेटी | Panheti |
| | 48 | पुरा लुहारी | Pura Luhari | 126 | बन्धा | Bandha |
| | 49 | देहरी (बमोरी) | Dehri (Bamori) | 129 | निभेरी | Nibheri |
| | 50 | बरखेड़ा बमोरी | Barkheda Bamori | 140 | रमपुरिया | Rampuriya |
| | 51 | गढलामार | Gadalamar | 142 | डिगडोली | Digdoli |
| | 54 | सलैया राव | Salaiya Rao | 143 | डोबरा | Dobra |
| | 56 | गोपालपुर | Gopalpur | 146 | भानपुर | Bhanpur |

# परिशिष्ट 4 APPENDIX IV

कुल जनसंख्या में अनुसूचित जाति एवं अनुसूचित जनजाति के श्रेणीवार अनुपात के अनुसार ग्रामों की सूची

List of Villages according to the proportion of Scheduled Castes and Scheduled Tribes to the total population by ranges

ख--अनुसूचित जनजाति B--Scheduled Tribes

| अनुसूचित जनजाति की जनसंख्या श्रेणियां (प्रतिशत) Range of scheduled Tribes Population (Percentage) | स्थानीय कोड नम्बर L.C. No. | ग्राम का नाम Name of Village | स्थानीय कोड नम्बर L.C. No. | ग्राम का नाम Name of Village |
|---|---|---|---|---|
| 1 | 2 | 3 | 2 | 3 |

## 6/1 गुना तहसील Guna Tahsil

| | | | | | | |
|---|---|---|---|---|---|---|
| 51+ | 162 | सेमरा खेंड़ा | Semra Kheda | 323 | महोदरा | Mahodara |
| | 171 | चक पारसी खेड़ा | Chak Parsi Kheda | 324 | हस्तनापुर | Hastnapur |
| | 225 | रिहाना | Rihana | 326 | झिरौली | Jhirauli |
| | 237 | अमरोद | Amrod | 327 | ताजपुरा | Tajpur |
| | 256 | सुमेर | Sumer | 329 | सांगई | Sangai |
| | 265 | हाथी खूदान | Hathi Khudan | 330 | तिलवाड़ा | Tilwada |
| | 267 | चांदन भेंट | Chandan Bhent | 331 | उदयपुरी | Udaipuri |
| | 269 | पिपरौदा | Piparauda | 333 | गड़रिया कोंडर | Gadariya Kondar |
| | 280 | सनावनी | Sanawani | 334 | जमडेरा | Jamdera |
| | 281 | मोहनपुर खुर्द | Mohanpur Khurd | 335 | जालमपुर | Jalampur |
| | 284 | बूढ़ा खेड़ा | Boodha Kheda | 337 | गणेश खेड़ा | Ganesh Kheda |
| | 286 | नानीपुरा | Nanipura | 338 | इकोदिया | Ikodiya |
| | 288 | मंगवार | Mangwar | 340 | बरौदिया | Baraudiya |
| | 289 | सिमरोद | Simraud | 342 | म्यापुर (उर्फ) धानवाड़ी | Myapur alias Dhanwadi |
| | 291 | भैरोघाटी | Bhaironghati | 343 | दिनोला | Dinola |
| | 293 | गांकर खेड़ा | Gankar Kheda | 345 | मुसरेड़ी | Musredi |
| | 297 | ताजपुर | Tajpur | 347 | बड़ेरा | Badera |
| | 301 | बन्ना खेडा | Banna Kheda | 348 | हनुमत खेड़ा | Hanumat Kheda |
| | 306 | अमरोही | Amrohi | 349 | भरतपुर | Bharatpur |
| | 313 | नगेहरा | Nagehara | 350 | नयागांव | Nayagaon |
| | 314 | बगोनिया | Bagoniya | 351 | कलेछरी | Kalechhari |
| | 316 | बिलौदा | Bilauda | 352 | सुआटोर | Suator |
| | 317 | बिरौली | Birauli | 353 | किलामपुर | Kilampur |
| | 321 | राई | Rai | 354 | रेहपुरा | Rehpura |
| | 322 | खेरी खाता | Kheri Khata | 355 | अजीत खेड़ा | Ajit Kheda |

# परिशिष्ट 4 APPENDIX IV

कुल जनसंख्या में अनुसूचित जाति एवं अनुसूचित जनजाति के श्रेणीवार अनुपात के अनुसार ग्रामों की सूची

List of Villages according to the proportion of Scheduled Castes and Scheduled Tribes to the total population by ranges

ख--अनुसूचित जनजाति B--Scheduled Tribes

| अनुसूचित जनजाति की जनसंख्या श्रेणियां (प्रतिशत) Range of Scheduled Tribes Population (Percentage) | स्थानीय कोड नम्बर L.C. No. | ग्राम का नाम Name of Village | स्थानीय कोड नम्बर L.C. No. | ग्राम का नाम Name of Village |
|---|---|---|---|---|
| 1 | 2 | 3 | 2 | 3 |

## 6/1 गुना तहसील Guna Tahsil

| | | | | | |
|---|---|---|---|---|---|
| | 357 | करनावटा | Karnawata | | |
| | 358 | सिंघारिया | Singhariya | 394 | दुर्गापुर | Durgapur |
| | 360 | लाड़ा खेड़ा | Lada Kheda | 395 | कालापहाड़ | Kalapahad |
| | 362 | देवगढ़ | Deogarh | 397 | बसार | Basar |
| | 364 | बेरखेड़ी | Ber Khedi | 401 | सिंगारपुर | Singarpur |
| | 369 | चिड़रऊ | Chidrau | 414 | चक माधौपुर | Chak Madhopur |
| | 370 | चेंटवरी | Chentvari | 420 | अगरा | Agra |
| | 371 | माढई | Madhai | 421 | हंसली | Hansali |
| | 372 | तारापुर | Tarapur | 427 | खरगपुर | Khargpur |
| | 373 | पोरखो | Porkho | 488 | छावनी गुना | Chhaoni Guna |
| | 374 | पोरखो चक | Porkho Chak | 497 | हीरापुर | Hirapur |
| | 375 | करीली | Karili | 500 | गादेर | Gader |
| | 380 | बरबटू | Barbatoo | 506 | कटारिया | Katariya |
| | 382 | छोटी कांठी | Chhoti Kanthi | 511 | ओखरी खेड़ा | Okhari Kheda |
| | 383 | बुड़ेरा | Budera | 512 | समरी | Semari |
| | 384 | अटाखेड़ी | Atakhedi | 513 | जेता डोंगरा | Jeta Dongar |
| | 386 | रतनपुरा | Ratanpura | 519 | देवरी डांग | Deori Dang |
| | 390 | बांस खेड़ी | Bans Khedi | 524 | गढ़ला गिर्द | Gadhala Gird |
| | 391 | कुन्दौरा | Kundaura | 525 | आनंदपुर | Anandpur |

## 6/2 अशोक नगर तहसील Ashoknagar Tahsil

| | | | | | |
|---|---|---|---|---|---|
| 0-5* | 4 | रावसर जागीर | Rawsar Jagir | 36 | बरखेड़ा नई सराय | Bar Kheda Nai Saray |
| | 17 | आम खेड़ा नई सराय | Am Kheda Nai Saray | 38 | रेंझाजागीर | Renghajagir |
| | 25 | छापर | Chhapar | 44 | चिरोली | Chiroli |
| | 31 | बीसोर | Beesore | 45 | कनारी | Kanari |
| | 35 | कलुआ खेड़ी नई सराय | Kalua Khedi Nai Saray | 59 | कुन्दोरा | Kundora |

## परिशिष्ट 4 APPENDIX IV

कुल जनसंख्या में अनुसूचित जाति एवं अनुसूचित जनजाति के श्रेणीवार अनुपात के अनुसार ग्रामों की सूची

List of Villages according to the proportion of Scheduled Castes and Scheduled Tribes to the total population by ranges

ख—अनुसूचित जनजाति B—Scheduled Tribes

| अनुसूचित जनजाति की जनसंख्या श्रेणियां (प्रतिशत) Range of scheduled Tribes Population (Percentage) | स्थानीय कोड नम्बर L.C. No. | ग्राम का नाम Name of Village | स्थानीय कोड नम्बर L.C. No. | ग्राम का नाम Name of Village |
|---|---|---|---|---|
| 1 | 2 | 3 | 2 | 3 |

### 6/2 अशोकनगर तहसील Ashoknagar Tahsil

| | | | | | | |
|---|---|---|---|---|---|---|
| 0–5* | 63 | सडूमरा | Sadumara | | | |
| | 65 | पिपरोल शाहडोरा | Piprol Shahdora | 268 | महिदपुर | Mahidpur |
| | 76 | मुहाल मिलक | Muhal Milak | 277 | दिया धारी | Diya Dhari |
| | 78 | पहाड़ा | Pahada | 279 | खिरिया तैल | Khiriya Tail |
| | 82 | करख्या | Karkhya | 282 | धतूरिया | Dhaturiya |
| | 87 | बगुलया | Bagulya | 296 | आवरी | Anwari |
| | 91 | बलनाई | Balnai | 300 | पलका टोरी | Palka Tori |
| | 130 | पिपरेसरा | Pipresara | 309 | नंदनाई | Nandnai |
| | 132 | भगवानपुर | Bhagwanpur | 310 | रिजोदा | Rijoda |
| | 134 | खिरिया देवत | Khiriya Dawat | 350 | नगेची | Nagechi |
| | 136 | भेलवासा | Bhelwasa | 365 | खेरामान | Kherabhan |
| | 140 | बानोरा | Banora | 373 | ककरूआ राय | Kakrua Rai |
| | 148 | ईन्दौर | Indor | 381 | मथनेर | Mathner |
| | 153 | कदवाया | Kadwaya | 389 | मडी कानूनगो | Madi Kanoongo |
| | 157 | मन्हेटी | Manheti | 394 | सतऊ खेड़ी | Satau Khedi |
| | 169 | अगरई | Agrai | 414 | खेजरा कलाँ | Khejara Kalan |
| | 192 | गहोरा | Gahora | 419 | सोनेरा | Sonera |
| | 195 | कोहरवास | Koharwas | 444 | तुमेन | Tumen |
| | 199 | बमनावर | Bamnawar | 447 | सेमरा तूमेन | Semra Tumen |
| | 217 | खम खेड़ी | Kham Khedi | 448 | सावन | Sawan |
| | 219 | सारस खेड़ी | Saras Khedi | 458 | गोपालपुर बरौदिया | Gapalpur Barodiya |
| | 233 | हेदर | Haidar | 465 | खजूरिया कलां | Khajuriya Kalan |
| | 247 | हिनौतिया फूट | Hinotiya Foot | 471 | राजपुर | Rajpur |
| | 251 | रातनला | Rattala | 480 | बामोरा | Bamora |
| | 261 | देरखा | Derkha | 483 | सेमरा बामोर | Semara Bamor |

# परिशिष्ट 4 APPENDIX IV

कुल जनसंख्या में अनुसूचित जाति एवं अनुसूचित जनजाति के श्रेणीवार अनुपात के अनुसार ग्रामों की सूची

List of Villages according to the proportion of Scheduled Castes and Scheduled Tribes to the total population by ranges

ख--अनुसूचित जनजाति B--Scheduled Tribes

| अनुसूचित जनजाति की जनसंख्या श्रेणियां (प्रतिशत) Range of scheduled Tribes Population (Percentage) | स्थानीय कोड नम्बर L.C. No. | ग्राम का नाम Name of Village | स्थानीय कोड नम्बर L.C. No. | ग्राम का नाम Name of Village |
|---|---|---|---|---|
| 1 | 2 | 3 | 2 | 3 |

## 6/2 अशोकनगर तहसील Ashoknagar Tahsil

| | | | | | | |
|---|---|---|---|---|---|---|
| 6-15 | 1 | घुरवार कलां | Ghurwar Kalan | 227 | बहेरिया ढाकोनी | Baheriya Dhakonee |
| | 3 | अखाई खाट | Akhaikhat | 231 | पाठ खेड़ा | Path Kheda |
| | 6 | शाजापुर | Shajapur | 242 | डंगोरा फूट | Dangora Foot |
| | 7 | पोरु खेड़ी | PoruKhedi | 260 | अम्हेरा | Amhera |
| | 13 | भैंसा | Bhainsa | 274 | बाहगा | Bahanga |
| | 41 | म्यापुर | Myapur | 278 | सिजावट | Sijawat |
| | 50 | पिड़ीघटा | Padighata | 281 | खजूरिया पछार | Khajuriya Pachhar |
| | 52 | सेजी | Seji | 289 | तरावली | Tarawali |
| | 75 | शाडोरा | Shadora | 298 | रांवसर | Ranwser |
| | 112 | अमरोदवध् | Amrod Wadhu | 303 | मडखेड़ा | Madkheda |
| | 114 | रुसल्ला बुजुर्ग | Russalla Buzurg | 306 | नारायणपुर | Narayanpur |
| | 120 | पिपरोल नई सराय | Piprol Nai Saray | 308 | लखेरी बसारती | Lakheri Basarati |
| | 137 | भोरा ईसागढ़ | Bhora Isagarh | 311 | करिया खेड़ी | Kariya Khedi |
| | 147 | छापरा | Chhapra | 312 | जैड़ाई | Jaidai |
| | 150 | सकर्रा | Sakrra | 313 | कुन्दोली | Kundoli |
| | 164 | बलदेवपुर | Baldevpur | 315 | छपराई माफी | Chhapri Mafi |
| | 172 | भेंसरवास | Bhensarwas | 324 | कवीरा | Kawira |
| | 179 | ईसागढ़ | Ishagarh | 352 | देव खेड़ी | Dev Khedi |
| | 181 | बहेरिया रुपनगर | Baheriya Roopnager | 356 | घरोई | Gharai |
| | 188 | शान्तपुर | Shantpur | 362 | अमाही पछार | Amahi Pachhar |
| | 193 | ठेका | Theka | 363 | राती खेड़ा | Rati Kheda |
| | 194 | जंघार | Janghar | 367 | त्रम्बकपुर | Trimbakpur |
| | 198 | पचलाना | Pachlana | 397 | जलालपुर शाडोरा | Jalalpur Shadora |
| | 204 | कबोरी रामनगर | Kabiri Ramnagar | 400 | भूरा खेड़ी | Bhura Khedi |
| | 224 | चदन बेहटा | Chandan Bahata | 412 | सोहत | Sohat |

# परिशिष्ट 4 APPENDIX IV

कुल जनसंख्या में अनुसूचित जाति एवं अनुसूचित जनजाति के श्रेणीवार अनुपात के अनुसार ग्रामों की सूची

List of Villages according to the proportion of Scheduled Castes and Scheduled Tribes to the total population by ranges

ख—अनुसूचित जनजाति B—Scheduled Tribes

| अनुसूचित जनजाति की जनसंख्या श्रेणियां (प्रतिशत) Range of scheduled Tribes Population (Percentage) | स्थानीय कोड नम्बर L.C. No. | ग्राम का नाम Name of Village | स्थानीय कोड नम्बर L.C. No. | ग्राम का नाम Name of Village | |
|---|---|---|---|---|---|
| 1 | 2 | 3 | 2 | 3 | |
| **6/2 अशोकनगर तहसील Ashoknagar Tahsil** | | | | | |
| 6-15 | 418 | खेजरा खुर्द | Khejara Khurd | | |
| | 446 | बरखेड़ा लाल | Barkheda lal | 460 | झागर कचनार | Jhagar Kachnar |
| | 450 | बावड़ी खेड़ा | Bawadi Kheda | 479 | लाखा खेड़ी | Lakha Khedi |
| | 452 | शहबाजपुर | Shahbajpur | 482 | डोगरा | Dongra |
| | 453 | बरोदिया तमेन | Barodiya Tumen | 484 | बांसा खेड़ी | Bansa Khedi |
| 16-25 | 18 | पच बावड़ी | Pach Bawadi | | |
| | 27 | सोहपुर | Sohpur | 221 | पिपरिया ढाकोनी | Pipariya Dhakoni |
| | 49 | चारोदा | Choroda | 232 | सहसूती | Sahsooti |
| | 54 | खेजरा अटारी | Khejra Atari | 235 | खिरिया गुम | Khiriya Gum |
| | 77 | मुस्यावदा | Musyawada | 257 | बमूरिया नई सराय | Bamuriya Nai Saray |
| | 95 | विजयपुर | Bijaypur | 262 | कन्हेरा | Kanhera |
| | 106 | हसनपुर | Hasanpur | 317 | कजराई | Kajrai |
| | 161 | माधोपुर अन्धोरा | Madhopur Anghora | 327 | जसवन्त नगर | Jaswant Nagar |
| | | दीवान | Diwan | 328 | उरझुरू | UrJhuru |
| | 164 | मुडेरी ईसागढ़ | Munderi Isagarh | 333 | मुल्ला खेड़ी | Mulla Khedi |
| | 191 | बेहटा उर्फ गणेश खेड़ा | Behata Ganesh Kheda | 340 | कोलुआ | Kolua |
| | 196 | भर्रोली | Bharroli | 395 | ककराई | Kakrai |
| | 212 | ईमानपुर (ध्यानपुर) | Imanpur (Dhyanpur) | 409 | काका खेड़ी | Kaka Khedi |
| | 216 | गरेठी | Garenthi | 425 | मसीदपुर | Masidpur |
| 26-35 | 88 | गुन्दार | Gundar | | |
| | 158 | महुवन | Mahuwan | 202 | नरसू खेड़ी | Narsu Khedi |
| | 170 | भेरोगढ़ | Bherogarh | 203 | ढाकोनी | Dhakoni |
| | 175 | फुटेरा उर्फ नयागांव | Futera Alias Nayagaon | 208 | श्यामा टोरी | Shyama Tori |
| | 183 | आकलोन | Aklon | 214 | जगतपुर | Jagatpur |

# परिशिष्ट 4 APPENDIX IV

कुल जनसंख्या में अनुसूचित जाति एवं अनुसूचित जनजाति के श्रेणीवार अनुपात के अनुसार ग्रामों की सूची

List of Villages according to the proportion of Scheduled Castes and Scheduled Tribes to the total population by ranges

ख--अनुसूचित जनजाति B--Scheduled Tribes

| अनुसूचित जनजाति की जनसंख्या श्रेणियां (प्रतिशत) Range of scheduled Tribes Population (Percentage) | स्थानीय कोड नम्बर L.C. No. | ग्राम का नाम Name of Village | स्थानीय कोड नम्बर L.C. No. | ग्राम का नाम Name of Village |
|---|---|---|---|---|
| 1 | 2 | 3 | 2 | 3 |

## 6/2 अशोकनगर तहसील Ashoknagar Tahsil

| | | | | | | |
|---|---|---|---|---|---|---|
| 26–35 | 244 | फुटेरा | Futera | 325 | बामोरी भीमा | Bamori Bhima |
| | 245 | छीर खेड़ा | Chhir Kheda | 457 | सुमेर जागीर | Sumer Jagir |
| 26–50 | 53 | भोसले गांव | Bhonsale Gaon | 187 | बृजपुरा | Brijpura |
| | 102 | गसेडी मुहाल | Gasedi Muhal | 197 | कोठार खेड़ी | Kothar Khedi |
| | 119 | रामगढ़ | Ram Garh | 207 | शंकरपुर | Shankarpur |
| | 160 | अन्धोरा दीवान | Andhora Diwan | 445 | सागर | Sagar |
| 51+ | 26 | खानपुर | Khanpur | | | |
| | 94 | पहीला | Pahila | 186 | कुलवार | Kulwar |
| | 156 | गोविन्दनगर | Govindnagar | 189 | दयालपुर | Dayalpur |
| | 162 | किशनगढ़ | Kishangarh | 190 | जमडेरा | Jamdera |
| | 166 | पिपरोदा बुजुर्ग | Piproda Buzurg | 200 | बरोदिया ढाकोनी | Barodiya Dhakoni |
| | 167 | मोहचार | Mohchar | 205 | कालीटोर | Kalitor |
| | 168 | बख्तर | Bakhtar | 205 | सरजापुर | Sarjapur |
| | 171 | राजगढ़ | Rajgarh | 237 | बाबूपुर मुहाल | Babupur Muhal |
| | 174 | रूपगढ़ | Roopgarh | 287 | शंकरपुर | Shankarpur |
| | 176 | पिपरिया ईसागढ़ | Pipariya Isagarh | 346 | टकनेरी | Takneri |
| | 180 | मामोन | Mamon | 378 | दुरवेशी | Durweshi |
| | 185 | इमझेरा | Imjhara | 463 | बीरपुर | Birpur |

## 6/3 मुँगावली तहसील Mungaoli Tahsil

| | | | | | | |
|---|---|---|---|---|---|---|
| 0–5* | 19 | मोहनपुर चन्देरी | Mohanpur Chanderi | 49 | टोड़ा | Toda |
| | 26 | चुरारी | Churari | 70 | चन्देरी कस्बा | Chanderi Kasba |
| | 28 | हिरावल | Hirawal | 112 | सलोना मुहाल | Salona Muhal |
| | 32 | बडेरा | Badera | 120 | डोंगर | Donger |
| | 42 | पंचम नगर | Pancham Nagar | 131 | कुकरेठा | Kukretha |
| | 44 | जलालपुर | Jalalpur | 132 | तारई पछार | Tarai Pachhar |

## परिशिष्ट 4 APPENDIX IV

कुल जनसंख्या में अनुसूचित जाति एवं अनुसूचित जनजाति के श्रेणीवार अनुपात के अनुसार ग्रामों की सूची

List of Villages according to the proportion of Scheduled Castes and Scheduled Tribes to the total population by ranges

ख--अनुसूचित जनजाति B--Scheduled Tribes

| अनुसूचित जनजाति की जनसंख्या श्रेणियां (प्रतिशत) Range of scheduled Tribes Population (Percentage) | स्थानीय कोड नम्बर L.C. No. | ग्राम का नाम Name of Village | स्थानीय कोड नम्बर L.C. No. | ग्राम का नाम Name of Village |
|---|---|---|---|---|
| 1 | 2 | 3 | 2 | 3 |

### 6/3 मुंगावली तहसील Mungaoli Tahsil

| | | | | | | |
|---|---|---|---|---|---|---|
| 0–5* | 145 | मूडरा कलां | Mudra Kalan | | | |
| | 146 | देसाई खेड़ा | Desai Kheda | 286 | करैया तुर्क | Karaiya Turk |
| | 149 | सिगोन | Sigon | 297 | बेलई | Belai |
| | 150 | पिपरई | Piprai | 305 | सिघाड़ा | Singhada |
| | 152 | तातारपुर | Tatarpur | 306 | रूसल्ला | Rusalla |
| | 158 | जमा खेड़ी | Jama Khedi | 307 | ढोडिया | Dhodiya |
| | 162 | बमोरी चन्देरी | Bamori Chanderi | 318 | पीपरखेड़ा | Piparkheda |
| | 163 | केनवाया | Keuwaya | 323 | मढ़ी बुजुर्ग | Madhi Buzurg |
| | 164 | सिलवारा कलां | Silwara Kalan | 329 | इकोदिया | Ikodiya |
| | 169 | कारातला | Karatala | 343 | जाखलोन | Jakhalon |
| | 175 | सेहराई | Seharai | 348 | मढ़ी खुर्द | Madhi Khurd |
| | 180 | आमनचार | Amanchar | 360 | बहादुरपुर | Bhadurpur |
| | 226 | मूंडरा (मुंगावली) | Mundara (Mungaoli) | 367 | गीलारोपा | Gilaropa |
| | 250 | बरखेड़ा पिपरई | Barkheda Piparai | 368 | ओडेर | Oder |
| | 255 | करैं | Karr | 374 | मलऊ खेड़ी | Malau Khedi |
| | 270 | सिलावन पिपरई | Silawan Piparai | 380 | लपतोरा | Laptora |
| | 276 | मलावनी | Malawani | 387 | सावलहेड़ा | Sawalheda |
| | 282 | अथाई खेड़ा | Athai Kheda | 419 | महुआ खाड़ी | Mahua Khadi |
| 6–15 | 6 | पगरा | Pagra | 45 | नडेरी | Naderi |
| | 17 | निधानपुर | Nidhanpur | 51 | बारी | Bari |
| | 23 | गोरा कलां | Gora Kalan | 56 | सोना | Sona |
| | 27 | बामोरा हुर्रा | Bamor Hurra | 58 | कनावटा | Kanawata |
| | 29 | सकवारा | Sakwara | 61 | खागल | Khagal |
| | 31 | पिपरोदा | Piparoda | 66 | सोतेर | Soter |
| | 35 | कुंवरपुर | Kunwarpur | 68 | करमई | Karmai |

# परिशिष्ट 4 APPENDIX IV

कुल जनसंख्या में अनुसूचित जाति एवं अनुसूचित जनजाति के श्रेणीवार अनुपात के अनुसार ग्रामों की सूची

List of Villages according to the proportion of Scheduled Castes and Scheduled Tribes to the total population by ranges

ख—अनुसूचित जनजाति B—Scheduled Tribes

| अनुसूचित जनजाति की जनसंख्या श्रेणियां (प्रतिशत) Range of scheduled Tribes Population (Percentage) | स्थानीय कोड नम्बर L.C. No. | ग्राम का नाम Name of Village | स्थानीय कोड नम्बर L.C. No. | ग्राम का नाम Name of Village |
|---|---|---|---|---|
| 1 | 2 | 3 | 2 | 3 |

## 6/3 मुंगावली तहसील Mungaoli Tahsil

| | | | | | | |
|---|---|---|---|---|---|---|
| 6–15 | 72 | फतयाबाद | Fatyabad | 223 | गुन्हेरु | Gunheru |
| | 73 | सिंहपुर चालदा | Singhpur Chalada | 228 | रुहाना | Ruhana |
| | 78 | चक छपरा | Chak Chhapara | 237 | पारकना | Parkana |
| | 81 | चकेरी | Chakeri | 244 | बामोरी मुंगावली | Bamori Mungaoli |
| | 102 | नया खेड़ा | Naya Kheda | 253 | पेऊढाना | Peudhana |
| | 107 | हलनपुर | Halanpur | 254 | बांसखेड़ी पिपरई | Bans Khedi Piparai |
| | 113 | ललोई टांका | Laloi Tanka | 260 | केशोपुर | Keshopur |
| | 114 | पिपरोद | Piprod | 264 | खोकसी | Khokasi |
| | 123 | भीकली | Bheekali | 272 | रतवास | Ratwas |
| | 125 | भरिया खेड़ी | Bhariya Khedi | 274 | मूडरा बहादरा | Mundra Bahadara |
| | 129 | खानपुर पछार | Khanpur Pachhar | 290 | जसैया | Jasaiya |
| | 130 | भटोली | Bhatoli | 299 | फुलेंदी | Phulendi |
| | 142 | खेराई पिपरई | Khairai Piparai | 303 | बर्रा | Barra |
| | 147 | देरासा | Derasa | 317 | पाटन | Patan |
| | 161 | खिरिया सेहराई | Khiriya Seharai | 327 | गुपलिया | Gupaliya |
| | 168 | ढिमचौली | Dhimcholi | 328 | बरखेड़ा जमाल | Barkheda Jamal |
| | 174 | मीठा खेड़ा | Mitha Kheda | 331 | हारु खेड़ी | Haru Khedi |
| | 179 | पठारी | Pathari | 341 | बंधी | Bandhi |
| | 203 | मदऊ खेड़ी | Madau Khedi | 347 | गदूली | Gaduli |
| | 207 | किरोला | Kirola | 353 | नरखेड़ा | Narkheda |
| | 208 | सेमर खेड़ी | Semar Khedi | 356 | मढ़ावन | Madhawan |
| | 211 | खिरिया कलां | Khiriya Kalan | 371 | अतरेजी | Atareji |
| | 213 | हुरेरी | Hureri | 372 | घाट बमूरिया | Ghat Bamuriya |
| | 214 | ढिचरी | Dhichari | 373 | जलालपुर | Jalalpur |
| | 216 | बाढ़ोली | Badholi | 375 | बरखेड़ा भोगी | Barkheda Bhogi |
| | 219 | धुन्डेर | Dhunder | 377 | गोरा बहादुरपुर | Gora Bahadurpur |

# परिशिष्ट 4 APPENDIX IV

कुल जनसंख्या में अनुसूचित जाति एवं अनुसूचित जनजाति के श्रेणीवार अनुपात के अनुसार ग्रामों की सची

List of Villages according to the proportion of Scheduled Castes and Scheduled Tribes to the total population by ranges

ख---अनुसूचित जनजाति B---Scheduled Tribes

| अनुसूचित जनजाति की जनसंख्या श्रेणियां (प्रतिशत) Range of Scheduled Tribes Population (Percentage) | स्थानीय कोड नम्बर L.C. No. | ग्राम का नाम Name of Village | स्थानीय कोड नम्बर L.C. No. | ग्राम का नाम Name of Village |
|---|---|---|---|---|
| 1 | 2 | 3 | 2 | 3 |

## 6/3 मुंगावली तहसील Mungaoli Tahsil

| | | | | | | |
|---|---|---|---|---|---|---|
| 6–15 | 378 | सिरसोरा | Sirsora | | | |
| | 381 | महोली | Maholi | 389 | पिपरिया मल्हारगढ़ | Pipariya Malhargarh |
| | 382 | भ्याना | Bhyana | 392 | मूंडरा (मल्हारगढ़) | Moodara (Malhargarh) |
| | 383 | नानोटी | Nanoti | 394 | मल्हारगढ़ | Malhargarh |
| | 385 | बिल्हेरु | Bilheru | 136 | मनिहारी मुहाल | Manihari Muhal |
| 16–25 | 3 | महोली | Maholi | 122 | वेधाई | Vedhai |
| | 7 | लिघोरा मुंजप्ता | Lidhora Munjapto | 136 | मनिहारी मुहाल | Manihari Muhal |
| | 11 | देवलखो | Dewalkho | 154 | मुंडरी | Mundari |
| | 15 | बांकलपुर | Bankalpur | 155 | गढ़ला | Gadhala |
| | 20 | गोधन | Godhan | 157 | गरेठी | Garethi |
| | 22 | पांडरी चन्देरी | Pandari Chanderi | 160 | कैथन | Kaithan |
| | 39 | टांडा चन्देरी | Tanda Chanderi | 166 | अचलगढ़ | Achalgarh |
| | 50 | जमूसर | Jamoosar | 173 | सरसेला | Sarsela |
| | 52 | भतीजा | Bhateja | 177 | पचमहुआ | Pachmahuwa |
| | 57 | उमरिया चन्देरी | Umariya Chanderi | 189 | डोंगरा मुंगावली | Dongra Mungaoli |
| | 60 | कड़राना | Kadrana | 193 | सोनाखेड़ी | Sonakhedi |
| | 67 | विक्रमपुर | Vikrampur | 200 | मर्दन खेड़ी | Mardan Khedi |
| | 75 | रामनगर | Ramnagar | 205 | झागर मुंगावली | Jhagar Mungaoli |
| | 76 | इमलिया चन्देरी | Imaliya Chanderi | 224 | बरवाह | Barwah |
| | 79 | छपरा | Chhapara | 235 | रिछा | Richha |
| | 87 | भीलरी | Bheelari | 236 | हिन्नोदा | Hinnoda |
| | 94 | नानोन | Nanon | 241 | अस्पत खेड़ी | Aspat Khedi |
| | 97 | नावनी | Nawni | 245 | रमखिरिया | Ramkhiriya |
| | 98 | जारसल | Jarsal | 261 | बमनुआ | Bamanua |
| | 108 | सुनपुरा मुहाल | Sunpura Muhal | 269 | खुजराई | Khujarai |

# परिशिष्ट 4 APPENDIX IV

कुल जनसंख्या में अनुसूचित जाति एवं अनुसूचित जनजाति के श्रेणीवार अनुपात के अनुसार ग्रामों की सूची

List of Villages according to the proportion of Scheduled Castes and Scheduled Tribes to the total population by ranges

ख--अनुसूचित जनजाति B--Scheduled Tribes

| अनुसूचित जनजाति की जनसंख्या श्रेणियां (प्रतिशत) Range of scheduled Tribes Population (Percentage) | स्थानीय कोड नम्बर L.C. No. | ग्राम का नाम Name of Village | स्थानीय कोड नम्बर L.C. No. | ग्राम का नाम Name of Village |
|---|---|---|---|---|
| 1 | 2 | 3 | 2 | 3 |

## 6/3 मुँगावली तहसील Mungaoli Tahsil

| | | | | | | |
|---|---|---|---|---|---|---|
| | 297 | सागर अथाई खेडा | Sagar Athai Kheda | 339 | सुमेर | Sumer |
| | 300 | बरखेड़ा (अथाई खेड़ा) | Barkheda (Athai Kheda) | 342 | बरखेड़ा काछी | Barkheda Kachhi |
| | 302 | मूंडरा खुर्द | Mundra Khurd | 346 | टीला | Tila |
| | 311 | टीटोर | Titor | 352 | चांचू खेड़ा | Chanchu Kheda |
| | 312 | जरोली धुबयाई | Jaroli Dhubayai | 354 | खजूरिया(मुगावली) | Khajuriya (Mungaoli) |
| | 314 | पिपरोदा | Piparoda | 355 | टांडा | Tanda |
| | 320 | कानी खेड़ी | Kanikhedi | 363 | खोपरा | Khopara |
| | 321 | फुटेरा | Phutera | 364 | सोपरा | Sopara |
| | 335 | रुसल्ली | Rusalli | 365 | बर्री | Barri |
| 26–35 | 5 | बीठला | Beethala | | | |
| | 10 | भांडरी | Bhandari | 185 | बजावन | Bajawan |
| | 33 | नानकपुर | Nanakpur | 195 | बरखाना | Barkhana |
| | 43 | शंकरपुर | Shankarpur | 212 | निटर्र | Nitarr |
| | 62 | खाकरोन | Khakron | 227 | सहपुरा | Sahpura |
| | 64 | लुधाया | Ludhaya | 251 | शुक्लापुरी | Shuklapuri |
| | 69 | सतपैया | Satpaiya | 258 | जयन्तीपुर | Jayantipur |
| | 80 | डुंगासरा | Dungasara | 310 | बांस खेड़ी | Bans Khedi |
| | 86 | पांडरी सेहराई | Pandari Seharai | 316 | दमदमा | Damdama |
| | 110 | खिरका टांका | Khirka Tanka | 337 | खेर खेड़ी | Kher Khedi |
| | 117 | थौबोंन | Thobon | 338 | झागर बमूरिया | Jhagar Bamuriya |
| | 135 | बेसरा | Besra | 340 | जारोली बुजुर्ग | Jaroli Buzurg |
| | 178 | चिरोली | Chiroli | 349 | कुम्हर्रा | Kumharra |
| | 182 | देवरछी | Dewarchhi | 351 | वरधुवाया | Vardhuwaya |
| | 183 | गुढा | Gudha | 414 | खाकलोन | Khaklon |

# परिशिष्ट 4 APPENDIX IV

कुल जनसंख्या में अनुसूचित जाति एवं अनुसूचित जनजाति के श्रेणीवार अनुपात के अनुसार ग्रामों की सची

List of Villages according to the proportion of Scheduled Castes and Scheduled Tribes to the total population by ranges

ख--अनुसूचित जनजाति B--Scheduled Tribes

| अनुसूचित जनजाति की जनसंख्या श्रेणियां (प्रतिशत) Range of Scheduled Tribes Population (Percentage) | स्थानीय कोड नम्बर L.C. No. | ग्राम का नाम Name of Village | स्थानीय कोड नम्बर L.C. No. | ग्राम का नाम Name of Village |
|---|---|---|---|---|
| 1 | 2 | 3 | 2 | 3 |
| **6/3 मुंगावली तहसील Mungaoli Tahsil** | | | | |
| 36–50 | 8 | ख्यावदा Khyawada | 188 | गुरैया Guraiya |
| | 71 | सिहपुर ताल Singhpur Tal | 191 | ढिमरोली Dhimroli |
| | 77 | नारोन Naron | 206 | सिलावन मुंगावली Silawan Mungaoli |
| | 88 | अरोंन Arron | 231 | सोनाई Sonai |
| | 95 | कुरवासा Kurwasa | 239 | पंचमपुर Panchampur |
| | 103 | बारई Barai | 242 | साजनमऊ खुर्द Sajanmau Khurd |
| | 116 | बरोदिया पछार Barodiya Pachhar | 250 | बरखेड़ा पिपरई Barkheda Piparai |
| 51–+ | 2 | चिमला Chimla | 204 | सिन्धियागढ़ Sindhiyagarh |
| | 4 | बैरसिया Bairasiya | 217 | सरदारपुर Sardarpur |
| | 9 | रखतेरा Rakhatera | 225 | भारतपुरा Bharatpura |
| | 38 | चक खानपुर Chakkhanpur | 234 | बिजोरी Bijori |
| | 40 | खानपुर चंदेरी Khanpur Chanderi | 238 | चिन्कूपुर Chinkupur |
| | 47 | अमझेरा Amjhera | 252 | कुकरिया Kukariya |
| | 54 | बेहटी Behati | 308 | बेगमपुर Begampur |
| | 59 | कटाखेड़ा चन्देरी Katakheda Chanderi | 332 | अमरोद Amrod |
| | 63 | बराना Barana | 344 | नादन खेड़ी Nadan Khedi |
| | 84 | खलीलपुर Khalilpur | 388 | क्रिमची खेड़ी Krimachi Khedi |
| | 109 | सुरेल Surel | 407 | कटाखेड़ा सेहराई Katakheda Sehar ai |
| | 111 | रामपुर मुहाल Rampur Muhal | 412 | बरखेड़ा डांग Barkheda Dang |
| | 159 | महतपुर Mahatpur | 413 | बीड़ सरकार Beed Sarkar |
| | 165 | सिलवारा खुर्द Silwara Khurd | 415 | नाहरगढ़ Nahargarh |
| | 201 | जगजीवनपुर Jagjiwanpur | 416 | गढ़पहरा Garh Pahara |
| | 202 | करनगढ Karangarh | 417 | रतभानपुर Ratbhanpura |

# परिशिष्ट 4 APPENDIX IV

कुल जनसंख्या में अनुसूचित जाति एवं अनुसूचित जनजाति के श्रेणीवार अनुपात के अनुसार ग्रामों की सची

List of Villages according to the proportion of Scheduled Castes and Scheduled Tribes to the total population by ranges

ख--अनुसूचित जनजाति B--Scheduled Tribes

| अनुसूचित जनजाति की जनसंख्या श्रेणियां (प्रतिशत) Range of Scheduled Tribes Population (Percentage) | स्थानीय कोड नम्बर L.C. No. | ग्राम का नाम Name of Village | स्थानीय कोड नम्बर L.C. No. | ग्राम का नाम Name of Village |
|---|---|---|---|---|
| 1 | 2 | 3 | 2 | 3 |

## 6/4 राघोगढ़ तहसील Raghogarh Tahsil

| | | | | | | |
|---|---|---|---|---|---|---|
| 0-5* | 1 | सरवरपुर | Sarwarpur | 239 | झाझोन | Jhajhon |
| | 3 | धरनावदा | Dharnawada | 265 | कोलुआ | Kolua |
| | 7 | गोदलपुर | Godalpur | 300 | गोविन्दपुर | Govindpur |
| | 10 | खिरिया | Khiriya | 301 | पारकाना | Parkana |
| | 25 | शेखपुर | Shekhpur | 303 | बरखेड़ी | Barkhedi |
| | 30 | विजयपुर | Vijaypur | 308 | सूजापुर | Sujapura |
| | 67 | भोलापुरा | Bholapura | 309 | दीतल वाड़ा | Dital Wada |
| | 86 | आवन | Awan | 312 | पीपल्या | Piplya |
| | 95 | राघोगढ़ कस्बा | Raghograh Kasba | 313 | गावरी | Gawari |
| | 123 | शहरोग | Shehrog | 318 | बरसत | Barsat |
| | 134 | देवरी | Deori | 326 | पीपल खेड़ी | Pipal Khedi |
| | 136 | खजूरी | Khajuri | 352 | टोडरा | Todra |
| | 138 | सेमरा खुर्द | Semra Khurd | 360 | जामनेर | Jamner |
| | 140 | भादौर | Bhadaur | 379 | विजावदा | Vijawada |
| | 144 | देहरी खुर्द | Dehri Khurd | 340 | किशन खेड़ी | Kishan Khedi |
| | 157 | बरोद | Barod | 342 | डोंगर | Dongar |
| | 162 | सालह | Salah | 406 | बापचा | Bapcha |
| | 198 | रुमल्ली कलां | Rusalli Kalan | 415 | मेरु खेड़ी | Meru Khedi |
| | 207 | गोविन्दपुर | Govindpur | 419 | सिया खेड़ी | Siya Khedi |
| | 211 | पतलेश्वर | Patleshwer | 432 | गोड़िया | Godiya |
| | 212 | मूडरा | Mudra Mata | 440 | नल खेड़ा | Nalkheda |
| | 219 | बृन्दावन | Bindrawan | 441 | श्रीपुरा | Shripura |
| | 221 | रामपुर | Rampur | 444 | मकसूदनगढ़ | Maksudangarh |
| | 230 | आरोन | Aron | 448 | गार खेड़ा | Gar Kheda |
| | 237 | बमूरिया | Bamooriya | 467 | दिरोली | Diroli |
| | 238 | गुरैया | Guraiya | 471 | कैलाशपुरा | Kailashpura |

# परिशिष्ट 4 APPENDIX IV

कुल जनसंख्या में अनुसूचित जाति एवं अनुसूचित जनजाति के श्रेणीवार अनुपात के अनुसार ग्रामों की सची

List of Villages according to the proportion of Scheduled Castes and Scheduled Tribes to the total population by ranges

ख--अनुसूचित जनजाति B--Scheduled Tribes

| अनुसूचित जनजाति की जनसंख्या श्रेणियां (प्रतिशत) Range of Scheduled Tribes Population (Percentage) | स्थानीय कोड नम्बर L.C. No. | ग्राम का नाम Name of Village | स्थानीय कोड नम्बर L.C. No. | ग्राम का नाम Name of Village |
|---|---|---|---|---|
| 1 | 2 | 3 | 2 | 3 |

## 6/4 राघोगढ़ तहसील Raghogarh Tahsil

| | | | | | | |
|---|---|---|---|---|---|---|
| | 476 | शाहपुर | Shahpur | | | |
| | 490 | उकावद | Ukawad | 501 | खैर खेड़ा | Khair Kheda |
| 6–15 | 15 | चौड़ा खेड़ी (टोड़ी) | Chaura Khedi (Todi) | 220 | बकान | Bakan |
| | 33 | करमा खेड़ी | Karma Khedi | 246 | कुसमाद | Kusmad |
| | 37 | रुठियाई | Ruthiyai | 258 | ककरुआ | Kakarua |
| | 44 | दौराना | Daurana | 277 | पीलाघाटा | Pilaghata |
| | 46 | पगारा | Pagara | 278 | फेकरा | Fekara |
| | 60 | बेलका | Belka | 283 | रामनगर | Ramnagar |
| | 63 | भूमरा खेड़ी | Bhumra Khedi | 302 | मेर खेड़ी | Mer Khedi |
| | 69 | अहीर खेड़ी | Ahir Khedi | 311 | फाजलपुर | Fajalpur |
| | 76 | भरसूला | Bharsula | 316 | सागर | Sagar |
| | 79 | रसरामपुरा | Rasrampura | 323 | आमल्या | Amalya |
| | 126 | सगावर खेड़ा | Sagabar Kheda | 325 | राघोपुरा | Raghopur |
| | 129 | बरखेड़ा हाट | Barkheda Hat | 327 | महू | Mahu |
| | 133 | रुसिया | Rusiya | 339 | सालोटा | Salota |
| | 143 | घटावदा | Ghatawada | 356 | पिपरोदा | Piproda |
| | 148 | खाम खेड़ा | Kham Kheda | 364 | मलिया खेड़ी | Maliya Khedi |
| | 149 | मोहरी कलां | Mohri Kalan | 393 | कंजई | Kanjai |
| | 150 | भौरा | Bhaura | 420 | बरखेड़ी श्याम | Barkhedi Shyam |
| | 151 | सिरसी | Sirsi | 428 | कोलारस | Kolaras |
| | 159 | बालापुर | Balapur | 433 | श्यामपुर | Shyampur |
| | 165 | सराई | Sarai | 454 | इमलिया | Imaliya |
| | 166 | क्यापुर | Kyapur | 458 | बुधोरिया | Budhariya |
| | 169 | सेमरा चांच | Semra Chanch | 461 | बारोद | Barod |
| | 172 | निबोदा | Niboda | 472 | खेराड़ | Kherad |
| | 175 | करोंदा | Karonda | 489 | सुन्दरपुरा | Sundarpura |
| | 188 | नेव | Neb | 496 | बिशन खेड़ा | Bishan Kheda |
| | 214 | खैराई | Khairai | 498 | बांसखेड़ी | Banskhedi |

## परिशिष्ट 4 APPENDIX IV

कुल जनसंख्या में अनुसूचित जाति एवं अनुसूचित जनजाति के श्रेणीवार अनुपात के अनुसार ग्रामों की सची

List of Villages according to the proportion of Scheduled Castes and Scheduled Tribes to the total population by ranges

ख--अनुसूचित जनजाति B--Scheduled Tribes

| अनुसूचित जनजाति की जनसंख्या श्रेणियां (प्रतिशत) Range of Scheduled Tribes Population (Percentage) | स्थानीय कोड नम्बर L.C. No. | ग्राम का नाम Name of Village | स्थानीय कोड नम्बर L.C. No. | ग्राम का नाम Name of Village |
|---|---|---|---|---|
| 1 | 2 | 3 | 2 | 3 |
| **6/4 राघोगढ़ तहसील Raghogarh Tahsil** | | | | |
| 16–25 | 4 | भुलाय Bhulay | 257 | चौपड़ा Chaupada |
| | 14 | टोड़ी Todi | 270 | बिशन खेड़ा Bishan Kheda |
| | 17 | भदौड़ी Bhadauri | 286 | ठिकरिया खोड़ा Thikariya Kheda |
| | 35 | लाड़पुरा Ladpura | 317 | बहादुरगढ़ Bahadurgarh |
| | 47 | गाडरवाला Gadarwala | 321 | बरखेड़ा Barkheda |
| | 49 | बरखेड़ी Barkhedi | 348 | अलीगढ़ Aligarh |
| | 53 | नादनेर Nadner | 361 | आमल्या Amalya |
| | 117 | गैलोन Gailon | 368 | विजयपुर Vijaypur |
| | 125 | मोमनबाड़ा Momanbada | 437 | कजलिया Kajaliya |
| | 153 | जखोदा Jakhoda | 466 | कीताखेड़ी Kita Khedi |
| | 154 | ढिमरयाई Dhimaryai | 468 | बरखेड़ी हथनी Barkhedi (Hathni) |
| | 160 | रोरिया Roriya | 481 | राजपुरा Rajpura |
| | 227 | रिजोदा Rijoda | 485 | बीलखेड़ा Bil Kheda |
| 26–35 | 32 | अजरोड़ा Ajroda | | |
| | 34 | नारोनी Naroni | 354 | मोरवास Morwas |
| | 152 | मूडरा खुर्द Mudra Khurd | 369 | अथाई खेड़ा Athai Kheda |
| | 184 | शाह पिपरिया Shah Pipriya | 463 | बुढ़ना Budhana |
| | 290 | किशनगंज उर्फ मोतीपुर Kishanganj alias Motipur | 488 | बड़ौदा कलां Baroda Kalan |
| 36–50 | 18 | गौरा Gora | 375 | पचगोड़िया Pachgodiya |
| | 48 | नूरपुर Nurpur | 396 | महुआपुरा उर्फ महुआ खेड़ा Mahuapura alias Mahua Kheda |
| | 116 | खैराई Khairai | 397 | मोहरी Mohri |
| | 253 | बरखेड़ी Barkhedi | 418 | कमलपुरा मैदानी Kamalpura Maidani |
| | 268 | श्योपुर Sheopur | 421 | कडैया खेड़ा Kadaiya Kheda |
| | 340 | तेदोनी Tedoni | 425 | बड़ोदा खुर्द Baroda Khurd |
| | 363 | कांकरवास Kankarwas | 464 | चंदपुरा Chandpura |
| | 373 | झरपई Jharpai | 503 | माधोपुरा Madhopura |

# परिशिष्ट 4 APPENDIX IV

कुल जनसंख्या में अनुसूचित जाति एवं अनुसूचित जनजाति के श्रेणीवार अनुपात के अनुसार ग्रामों की सूची

List of Villages according to the proportion of Scheduled Castes and Scheduled Tribes to the total population by ranges

ख--अनुसूचित जनजाति B--Scheduled Tribes

| अनुसूचित जनजाति की जनसंख्या श्रेणियां (प्रतिशत) Range of Scheduled Tribes Population (Percentage) | स्थानीय कोड नम्बर L.C. No. | ग्राम का नाम Name of Village | स्थानीय कोड नम्बर L.C. No. | ग्राम का नाम Name of Village |
|---|---|---|---|---|
| 1 | 2 | 3 | 2 | 3 |

## 6/4 राघोगढ़ तहसील Raghogarh Tahsil

| | | | | | | |
|---|---|---|---|---|---|---|
| 51+ | 19 | उमरिया (धरनावदा) | Umariya (Dharnawada) | 332 | महादेवपुरा | Mahadevpura |
| | 51 | आनन्दपुर | Anandpur | 333 | बारछा | Barchha |
| | 105 | ईसर टोड़ा | Isar Toda | 334 | देवीपुरा | Devipura |
| | 127 | रायपुरा | Raipura | 335 | गोपालगढ़ | Gopalgarh |
| | 155 | सेमरा खेड़ा | Semra Kheda | 336 | सेहर खेड़ा | Sehar Kheda |
| | 158 | परेवा | Pareva | 337 | केरगढ़ | Kergarh |
| | 224 | चिरोला | Chirola | 338 | बलरामपुरा उर्फ कोलूखान | Balrampura alias Kolu Khan |
| | 248 | गोड़िया | Godiya | 342 | ऊनी | Uni |
| | 252 | मरोथिया | Marothiya | 343 | गादेर | Gader |
| | 254 | सावन भादों | Sawan Bhadon | 344 | पहाड़गढ़ | Pahadgarh |
| | 255 | करोदिया | Karodiya | 345 | लडैया खेड़ा | Ladaiya Kheda |
| | 271 | खेड़ली | Khedli | 346 | सरारी | Sarari |
| | 276 | चैनपुरा | Chainpura | 350 | देवीपुरा | Devipura |
| | 279 | रघुपुर | Raghupur | 365 | कुडई डांग | Kudai Dang |
| | 280 | बसंतपुरा | Basantpura | 366 | भोजपुरा | Bhojpura |
| | 281 | पीपल खेड़ी | Pipal Khedi | 367 | पाटन | Patan |
| | 282 | बरैया खेड़ा | Baraiya Kheda | 370 | गोरीपुरा | Goripura |
| | 287 | नागनपुर | Naganpur | 372 | सुमेरी | Sumeri |
| | 315 | हरीपुर | Haripur | 374 | जलालपुर | Jalalpur |
| | 320 | जैसलमेर | Jaisalmer | 376 | ठुकरावदा | Thukrawad |
| | 322 | परसोलिया | Parsoliya | 380 | देवापुरा | Dewapura |
| | 324 | भुकनी | Bhukani | 381 | मुड़ियागढ़ | Mudiyagarh |
| | 328 | काठी | Kathi | 387 | मानपुरा | Manpura |
| | 329 | महमूद नगर | Mahmud Nagar | 389 | इमलिया | Imliya |
| | 330 | बेरखेड़ी | Ber Khedi | 395 | बोरदा | Borda |
| | 331 | लक्ष्मणपुरा | Laxmanpura | 426 | मोहम्मदपुर | Mohammadpur |

# परिशिष्ट 4 APPENDIX IV

कुल जनसंख्या में अनुसूचित जाति एवं अनुसूचित जनजाति के श्रेणीवार अनुपात के अनुसार ग्रामों की सूची

List of Villages according to the proportion of Scheduled Castes and Scheduled Tribes to the total population by ranges

ख--अनुसूचित जनजाति B--Scheduled Tribes

| अनुसूचित जनजाति की जनसख्या श्रेणियां (प्रतिशत) Range of Scheduled Tribes Population (Percentage) | स्थानीय कोड नम्बर L.C. No. | ग्राम का नाम Name of Village | स्थानीय कोड नम्बर L.C. No. | ग्राम का नाम Name of Village |
|---|---|---|---|---|
| 1 | 2 | 3 | 2 | 3 |

## 6/4 राघोगढ़ तहसील Raghogarh Tahsil

| | | | | | | |
|---|---|---|---|---|---|---|
| 51+ | 429 | छतरपुर | Chhatarpur | | | |
| | 445 | गोविन्दपुरा | Govindpur | 483 | मझेरा | Majhera |
| | 465 | भगवानपुरा | Bhagwanpura | 493 | आलमपुर | Alampur |
| | 469 | भगोतीपुरा | Bhagotipura | 499 | महू | Mahu |
| | 470 | थुनिया कुण्डल | Thuniya Kundal | 508 | चोपना | Chopna |

## 6/5 चाचौड़ा तहसील Chachaura Tahsil

| | | | | | | |
|---|---|---|---|---|---|---|
| 0–5 | 2 | कोलू खेड़ी | Kolu Khedi | 119 | ऊमरिया कलां | Umariya Kalan |
| | 42 | किशन पुरा | Kishanpura | 122 | गोरया खैड़ा | Gorya Kheda |
| | 49 | गुलबाड़ा | Gulwada | 123 | तुलसी खेड़ी | Tulsi Khedi |
| | 58 | कुम्भराज कस्बा | Kumbhraj Kasba | 125 | गोलया हेड़ा | Golya Heda |
| | 60 | टूण्डावेह | Tundaveh | 127 | खटक्या | Khatakya |
| | 66 | बड़ौद | Badaud | 131 | बरखेड़ा खुर्द | Barkheda Khurd |
| | 67 | झारेड़ा | Jhareda | 135 | खेजड़ा कला रानी | Khejda Kala Rani |
| | 69 | मांड़ा खेड़ा | Manda Kheda | 156 | जामोन्या कला | Jamonya Kalan |
| | 75 | सानई | Sanai | 137 | कुरवाई | Kurwai |
| | 77 | गोपालगढ़ | Gopalgarh | 188 | मागरोन | Magron |
| | 83 | झिरी | Jhiri | 190 | देदला | Dedla |
| | 86 | गदया | Gadya | 191 | बरखेड़ी | Barkhedi |
| | 88 | जामोन्या खुर्द | Jamonya Khurd | 193 | रमड़ा | Ramda |
| | 100 | कड़ैया खुर्द | Kadaiya Khurd | 199 | चीतोड़ा | Chitoda |
| | 101 | मोईया | Maiya | 202 | घाटा खेड़ी | Ghata Khedi |
| | 102 | मृगवास | Mrigwas | 212 | जयसिंहपुरा | Jay Singh Pura |
| | 110 | बरखेड़ा कलां | Barkheda Kalan | 214 | नल खेड़ा | Nal Kheda |

# परिशिष्ट 4 APPENDIX IV

कुल जनसंख्या में अनुसूचित जाति एवं अनुसूचित जनजाति के श्रेणीवार अनुपात के अनुसार ग्रामों की सूची

List of Villages according to the proportion of Scheduled Castes and Scheduled Tribes to the total population by ranges

ब--अनुसूचित जनजाति B--Scheduled Tribes

| अनुसूचित जनजाति की जनसंख्या श्रेणियां (प्रतिशत) Range of scheduled Tribes Population (Percentage) | स्थानीय कोड नम्बर L.C. No. | ग्राम का नाम Name of Village | स्थानीय कोड नम्बर L.C. No. | ग्राम का नाम Name of Village |
|---|---|---|---|---|
| 1 | 2 | 3 | 2 | 3 |

## 6/5 चाचौड़ा तहसील Chachaura Tahsil

| | | | | | | |
|---|---|---|---|---|---|---|
| | 215 | महेश पुरा | Mahesh Pura | 266 | भैसुवा | Bhensuwa |
| | 230 | मुरैला | Murela | 270 | भानपुरा बाबा | Bhanpura Baba |
| | 237 | बोरदा | Borda | 273 | कीता खेड़ी | Kita Khedi |
| | 239 | कनक नहेरू | Kanaka Nehru | 299 | तेली गांव | Teligaon |
| | 245 | जुझार पुरा | Jujharpura | 301 | बीला खेड़ी | Bila Khedi |
| | 247 | कोटरा | Kotra | 302 | बापचा विक्रम | Bapcha Vikram |
| 6–15 | 25 | मदागन माफी | Madagan Mafi | 154 | रामनगर खुर्द लोधापुरा | Ramnagar Khurd Alias Lodhapur |
| | 32 | पीपल खेड़ी कलां | Pipal Khedi Kalan | 192 | रमडी | Ramdi |
| | 43 | बड़ा गांव | Badagaon | 197 | सेजन्या | Sejanya |
| | 51 | देहरी कुम्भराज | Dheri Kumbhraj | 211 | बापचा लहरया | Bapcha Laharya |
| | 56 | ऊहरी | Upari | 213 | पटोंदी | Patondi |
| | 73 | तलवड़ा मजरा मनाई | Talawada Majra Sanai | 262 | किरवाड़ा | Kirwada |
| | 84 | सोलई | Solai | 278 | रुपाहेड़ी | Rupahedi |
| | 89 | बाकन्या | Bakahya | 297 | सागर | Sagar |
| | 99 | पटनावारी | Patnawari | 281 | सुन्दरपुरा | Sundarpura |
| | 117 | टगरया खुर्द | Tagarya Khurd | 282 | अरन्या | Arnya |
| | 150 | गाडयापुरा | Gadyapura | 293 | चोपन कलां | Chopan Kalan |
| 16–25 | 57 | जस्त खेड़ी | Jast Khedi | 186 | दमदमपुरा | Damdampura |
| | 74 | पीपल्या सीगनपुर | Pipalya Singanpur | 217 | बीजनीपुरा | Bijnipura |
| | 107 | बन्दरई | Bandrai | 224 | सेमली भोज | Semli Bhoj |
| | 111 | कुजां खेडा | Kunja Kheda | 234 | जोगापुरा | Jogipura |
| | 152 | बरखुआ कुम्भराज | Barkhua Khumbhraj | 246 | नेत्याखेड़ी | Netyak hedi |
| | 164 | कसूमपुरा | Kasumpura | 271 | लाखोरी | Lakhori |
| | 165 | बटावदा | Batawada | | | |
| 26–35 | 48 | बालगुड़ा | Balguda | 76 | भूमला खेड़ी | Bhumala Khedi |

# परिशिष्ट 4 APPENDIX IV

कुल जनसंख्या में अनुसूचित जाति एवं अनुसूचित जनजाति के श्रेणीवार अनुपात के अनुसार ग्रामों की सूची

List of Villages according to the proportion of Scheduled Castes and Scheduled Tribes to the total population by ranges

ख--अनुसूचित जनजाति B--Scheduled Tribes

| अनुसूचित जनजाति की जनसंख्या श्रेणियां (प्रतिशत) Range of scheduled Tribes Population (Percentage) | स्थानीय कोड नम्बर L.C. No. | ग्राम का नाम Name of Village | | स्थानीय कोड नम्बर L.C. No. | ग्राम का नाम Name of Village | |
|---|---|---|---|---|---|---|
| 1 | 2 | 3 | | 2 | 3 | |

## 6/5 चाचौड़ा तहसील Chachaura Tahsil

| | | | | | | |
|---|---|---|---|---|---|---|
| | | | | 174 | झूकरी | Jhukri |
| | 143 | शोपरा | Shopra | 189 | मुहामा खुर्द | Muhasa Khurd |
| | 146 | चौपना | Chaupna | 296 | कोदयापुरा | Kodyapura |
| 36–50 | 10 | मोतीपुरा | Motipura | 161 | अमल हेड़ा | Amalheda |
| | 72 | आमखेड़ा | Amkheda | 166 | कांकरया | Kankarya |
| | 92 | गौमुख | Gau Mukh | 169 | पीपल्या वेह | Pipalyaweha |
| | 116 | चांदपुरा | Chandpura | 194 | खामपुरा | Khampura |
| | | | | 249 | नेश कलां | Nesh Kalan |
| 51+ | 82 | सोलयावेह | Solyaweh | 176 | नाईपुरा खुर्द | Naipura Khurd |
| | 85 | रामपुरा कुम्भराज | Rampura Kumbhraj | 177 | सागोड़ी | Sagodi |
| | 91 | हाथीपुरा | Hathipura | 179 | बलावली | BalaWali |
| | 95 | बोरका खेड़ा | Borka Kheda | 180 | तलावली | TalaWali |
| | 96 | गूजर खेड़ी | Gujar Khedi | 182 | पीपल्या खुशाल | Pipalya Khushal |
| | 98 | टटूज खेड़ी | Tatuj Khedi | 185 | ऊमर थाना | Umar thana |
| | 108 | घोरता खेड़ा | Ghorta Kheda | 216 | चारनपुरा | Charanpura |
| | 155 | सुतानदी | Sutanadi | 221 | पीपल्यामोती | Pipalya Moti |
| | 162 | पीपल खेड़ी खुर्द | Pipal Khedi Khurd | 222 | हिनोती | Hinoti |
| | 163 | पीपल हेड़ा डांग | Pipal Heda Dang | 223 | जूनापानी | Junapani |
| | 167 | जलालपुरा | *Jalalpura* | *225* | *काला पीपल* | *Kala Pipal* |
| | 168 | जोगीपुरा उर्फ मोतीपुरा | Jogipura alias Motipura | 226 | कुड़ारिया | Kudariya |
| | 170 | उमरिया खुर्द | Umarya Khurd | 227 | मेरयाखेड़ी खुर्द | Meryakhedi Khurd |
| | 171 | फतेहपुर | Fatehpur | 228 | कोन्याडांग | Konya Dang |
| | 172 | कारी करार | Kari Karar | 241 | मानपुरा चाचोड़ा | Manpur Chachoda |
| | 173 | लीलवेह कलां | Lilweh Kalan | 250 | आमा सेर | Amaser |
| | 175 | झूकरा | Jhukra | 254 | ब्रह्मा पुरा | Brhamapura |

★Excludes villages with no ST population

# खंड ख–नगर निर्देशिका

# SECTION II - TOWN DIRECTORY

# NOTE EXPLAINING THE CODES USED IN THE TOWN DIRECTORY

The details of statement presented in the Town Directory, 1981 are given below :

**Statement I : Status and Growth History**

This statement provides some basic data based on the Primary Census Abstract (PCA). In column 2 of the statement the class of the town has been indicated according to 1981 Census population of the core town as follows :---

| Population | Class |
|---|---|
| 100,000 and above | I |
| 50,000 - 99,999 | II |
| 20,000 - 49,999 | III |
| 10,000 - 19,999 | IV |
| 5,000 - 9,999 | V |
| Below 5,000 | VI |

The civic administration status of the town as in 1980 has been indicated. Where there is no civic body in the town it has been treated as Census Town. The following abbreviations have been used to denote the civic status of the town :-

| | |
|---|---|
| Municipal Corporation | M. Corp. |
| Municipal Committee/Municipality | MC |
| Cantonment Board | CB |
| Notified Area Committee | NAC |
| Gram Panchayat | GP |
| Special Area Development Authority | SADA |
| Census Town | CT |

Column 5 : Area (Sq. Km.) as supplied by the local bodies.

**Statement II : Physical Aspects and Location of Towns**

This statement gives for each town, physical aspect and location of towns. In columns 6 to 12 the name of and road distance in Kms. shown within brackets, from the state headquarters, District headquarters, Tahsil headquarters, nearest city with population 1 lac and above, Railway Station, Bus route, Navigable river Canal (if within 10 Km.) have been presented. If the name mentioned in these columns are the same as the referrent town itself the distance has been recorded as '0' (Zero). In case the railway station (Col. 10) or bus route (Col. 11) is not available in the referrent town, the name of nearest town where the facility is available with distance in Kms., from the referrent town has been presented. If navigable river/canal is passing within a distance of 10 Km. from the town the name of river / canal with distance has been presented in column 12. The abbreviation R and C stand for the River and Canal, respectively.

**Statement III : Municipal Finance, 1978-79**

The data for this statement is collected from local administrative bodies and has been presented not only in respect of statutory bodies but also in respect of non-statutory bodies managing the civic administration of the town, if they have separate budgets and accounts of their own pertaining to the town.

Under column 12, the expenditure incurred by the civic authority on 'public safety' includes such items as fire fighting service, rescue operations during floods and fairs etc. Like wise, column 15 includes expenditures incurred on maintenance of schools, colleges and other institutions like public libraries, museum etc. The exact items covered, may however, vary from town to town, which would depend on the practice followed in this regard by each local authority.

**Statement IV : Civic and other Amenities, 1979**

The information given under columns 2 to 6

are new additions. Information under column 6 represents Pucca and Kachha roads for which abbreviations used are PR and KR respectively. In column 7 the various types of sewearge/drainage systems have been presented as given below :-

| | |
|---|---|
| Sewer | S |
| Open Surface Drains | OSD |
| Box Surface Drains | BSD |
| Sylk Drains | SD |
| Cesspool Method | CD |
| Pit System | PT |

In Columns 8, 9 and 10 information collected from respective local bodies on different types of latrines has been presented. It includes public as well as private latrines.

In Column 11, the abbreviations used for the various prevailent methods of disposal of night soil are given below. Where more than one method is used, the information given is upto two methods.

| | |
|---|---|
| Head loads | HL |
| Baskets | B |
| Wheel barrows | WB |
| Septic Tank latrine | ST |
| Sewerage | S |

In Columns 12 and 13 the sources of protected water supply and the system of storage with capacity therein within brackets have been presented with the following abbreviations. Where more than one source or more than one system of storage exist, the information is restricted to two major sources of systems.

**Column 12**

| | |
|---|---|
| Tube well water/Hand pump | TW |
| Tape water | T |
| Well water | W |
| Tank water | TK |

**Column 13**

| | |
|---|---|
| Overhead Tank | OHT |
| Service reservoir | SR |
| River infiltration gallery | IG |
| Borewell pumping system | BWP |
| Pressure tank | PT |

In case of availability of fire-fighting service in a town 'Yes' has been indicated, otherwise the name of the nearest place where available and the distance in Kms. within brackets, have been shown.

**Statement IV (A) : Civic and other Amenities in Notified Slums, 1979.**

Information relating to civic and other amenities in respect of slum areas of those towns where the population exceeds 50,000 has been presented.

**Statement V : Medical, Educational, Recreational and Cultural Facilities, 1979.**

In columns 4 and 5, the information collected from the State Health Department has been presented. The institutions run by private doctors have not been included. The information is limited for those institutions as are run by or aided by Government / Semi Government / Local bodies and charitable institutions or social service agencies like the missionaries. Where the family planning centres are attached to hospital or maternity and child welfare centres or primary health centres, those have been treated as independent unit and presented separately. The maternity and child welfare centres, veneral disease clinic, chest clinic, leprosy clinic have not been given separately. These have been indicated alongwith other medical institutions in column 4. The following abbreviations have been used.

| | |
|---|---|
| Hospital | H |
| Dispensary | D |
| Health Centre | HC |
| Family Planning Centre | FC |
| T. B. Clinic | TB |
| Nursing Home | NH |
| Others | O |

If there are more than one institutions of any type the number of such institutions have been

indicated within brackets e. g. dispensaries (2) nursing home(4) etc.

All types of hospital / dispensaries etc. whether allopathic or ayurvedic or unani or homeopathic have been covered in column 4. These institutions have been indicated with the following abbreviations :-

| | |
|---|---|
| Ayurvedic | A |
| Unani | U |
| Homeopathic | Hom |

In case of allopathic, no abbreviation is given.

If medical facility is not available in the referrent town the name of the nearest town with distance thereof has been given. In Columns 6 and 9, the information collected from the Education Department has been presented with the following abbreviations.

| | |
|---|---|
| Arts only | A |
| Science only | S |
| Arts and Science only | AS |
| Commerce only | C |
| Arts and Commerce only | AC |
| Combined for all Categories Arts, Science and Commerce | ASC |
| Law | L |

If there are more than one institutions of a type the number has been given against each in brackets.

Column 10 :- The information has been collected from the Education Department. Where the institutions are found to be located just beyond the boundaries of the town but near the referrent town and for all purpose are considered as belonging to the referrent town only such marginal cases have been included in the town directory. If there are more than one institutions of such type the number has been given against each in brackets. The following abbreviations ha ve been used :-

| | |
|---|---|
| Shorthand | SH |
| Typewriting | Type |
| Shorthand and Typewriting | SH Type |
| Others | O |

The vocational institutions like Applied Art/ painting College, Pharmacy College, B . Ed. College Teacher's Training Institution, Music / Dancing School, Nursing School, etc. have been covered under 'Others'. However the type of institutions included under 'Others' have been described in the introductory note.

Columns 11 and 14---The information has been collected from the district Education Officers. The following abbreviations have been used---

| | |
|---|---|
| Primary | P |
| Junior Secondary or Middle School | M |
| Matriculation or Secondary | Such type of institution does not exit in Madhya Pradesh |
| Higher Secondary/Intermediate/Pre-University Junior College / (10+2) System whether held in Schools or Colleges. | PUC |

If there are composite schools, like Middle schools with Primary classes, or Higher Secondary Schools with Middle classes these have been included in the number of Primary and Middle schools respectively. For example, if in a town, there are two primary schools and one middle schools with primary classes the number of primary schools in the town have been given as three and that of middle schools as one even though there may be only three educational institutions. This also applies in the case of higher secondary schools.

If there are more institutions of a type in the town, these have been indicated with numbers within brackets against the abbreviations e. g. D(3), M (2), H (2), etc.

Column 15--- The number of Adult literacy classes has been Shown.

If an educational facility is not available in the town, the name of the nearest place where the facility is available, have been given with distance in Km. from the referrent town.

Column 17-19:- The information has been collected from the Excise Department and concerned local bodies. Touring Cinema talkies have not been taken into account. Community halls have been included in Column (19).

Column 20 :- The information has been collected from Education Department and the local bodies who maintan public libraries and reading rooms and the following abbreviations have been used in presenting them.

| | |
|---|---|
| Public Library | PL |
| Reading Room | RR |

**Statement VI : Trade, Commerce, Industry and Banking 1979**

The Statement depicts information relating to three most important commodities imported, exported and manufactured. The commodities have been mantioned in order of volume. Besides, information relating to the number of banks, number of agricultural and non-agricultural societies has also been furnished.

## विवरण 1

## प्रस्थिति एवं वृद्धि इतिहास

| क्रम संख्या Sl. No. | नगर की श्रेणी, नाम तथा नागरिक प्रशासनिक प्रस्थिति Class, Name and civic administration status of town | स्थानीय कोड नम्बर Location Code No. | तहसील का नाम Name of Tahsil | क्षेत्रफल (वर्ग कि.मी. में) Area (in Sq. Kms.) | बेघर परिवारों सहित परिवारों की संख्या Number of Households includingles houseless households | निम्नलिखित Population and | | |
|---|---|---|---|---|---|---|---|---|
| | | | | | | 1901 | 1911 | 1921 |
| 1 | 2 | 3 | 4 | 5 | 6 | 7 | 8 | 9 |
| 1 III | अशोकनगर (न.पा.) Askoknagar (M) | 6/III | अशोकनगर Ashoknagar | 5.44 | 5,056 | .. | .. | .. |
| 2 IV | चाचौड़ा–बीनागंज (न.पा.) Chachaura–Binaganj (M) | | | चाचौड़ा–बीनागंज नगर समूह देखें | | | | |
| | चाचौड़ा–बीनागंज (न.स.)* Chachaura–Binaganj (U.A.)* | | | 0.49 | 2,235 | .. | .. | . |
| (i) IV | चाचौड़ा–बीनागंज (न.पा.) Chachaura–Binaganj (M) | 6/VI | चाचौड़ा Chachaura | 0.26 | 1,988 | .. | .. | .. |
| 3 IV | चन्देरी (न.पा.) Chanderi (M) | 6/I | मुंगावली Mungaoli | 3.00 | 2,229 | 4,093 | 2,753 (−32.74) | 4,199 (+52.52) |
| 4 II | गुना (न.पा.) Guna (M) | | | गुना नगर समूह देखें | | | | |
| | गुना (न.स.)* Guna (U.A.)* | | | NA | 10,731 | 11,452 | 11,685 (+2.03) | 11,595 (−0177) |
| (i) II | गुना (न.पा.) Guna (M) | 6/II | गुना Guna | 22.76 | 9,903 | 11,452 | 11,685 (+2.03) | 11,595 (−0.77) |
| 5 IV | मुंगावली (न.पा.) Mungaoli (M) | | | मुंगावली नगर समूह देखें | | | | |
| | मुंगावली (न.स.)* Mungaoli (U.A.)* | | | 12.62 | 2,423 | 4,797 | अवर्गीकृत Declassified | अवर्गीकृत Declassified |
| (i) IV | मुंगावली (न.पा.) Mungaoli (M) | 6/V | मुंगावली Mungaoli | 12.51 | 2,241 | 4,797 | अवर्गीकृत Declassified | अवर्गीकृत Declassified |
| 6 V | राघोगढ़ (न.पा.) Raghogarh (M) | 6/IV | राघोगढ़ Raghogarh | 6.40 | 1,590 | .. | .. | .. |

टिप्पणी :– नगर के साथ तारांकित चिन्ह * संघठक नगर एवं उसके वाह्यवृद्धि क्षेत्र के आंकड़ों को प्रदर्शित करता है ।

STATEMENT 1

**Status and Growth History**

| जनगणनाओं में नगर की जनसंख्या और वृद्धि-दर | | | | | | घनत्व (1981 जनगणना) | लिंगानुपात | | |
|---|---|---|---|---|---|---|---|---|---|
| growth rate of the town at the Censuses of | | | | | | Density (1981 | Sex-ratio | | |
| 1931 | 1941 | 1951 | 1961 | 1971 | 1981 | Census) | 1961 | 1971 | 1981 |
| 10 | 11 | 12 | 13 | 14 | 15 | 16 | 17 | 18 | 19 |
| 5,598 | 7,571 (+35.24) | 11,138 (+47.11) | 14,440 (+29.65) | 19,648 (+36.07) | 28,736 (+46.25) | 5,282 | 859 | 860 | 873 |
| | | | See Chachaura-Binaganj Urban Agglomeration | | | | | | |
| .. | 5,259 | 5,453 (+3.69) | 6,598 (+21.00) | 9,186 (+39.22) | 12,219 (+33.02) | 24,937 | 921 | 874 | 881 |
| .. | 5,259 | 5,453 (+3.69) | 6,598 (+21.00) | 8,255 (+25.11) | 10,771 (+30.48) | 41,427 | 921 | 880 | 881 |
| 4,587 (+9.24) | 5,332 (+16.24) | 5,922 (+11.07) | 8,268 (+39.61) | 10,354 (+25.23) | 12,528 (+21.00) | 4,176 | 921 | 900 | 899 |
| | | | See Guna Urban Agglomeration | | | | | | |
| 11,022 (-4.94) | 15,328 (+39.07) | 22,221 (+44.97) | 31,031 (+39.65) | 42,330 (+36.41) | 64,659 (+52.75) | .. | 869 | 861 | 885 |
| 11,022 (-4.94) | 15,328 (+39.07) | 22,221 (+44.97) | 31,031 (+39.65) | 40,121 (+29.29) | 60,255 (+50.18) | 2,647 | 869 | 861 | 884 |
| | | | See Mungaoli Urban Agglomeration | | | | | | |
| 4,957 | 5,108 (+3.05) | 6,135 (+20.11) | 8,168 (+33.14) | 10,880 (+33.20) | 13,859 (+27.38) | 1,098 | 888 | 883 | 860 |
| 4,957 | 5,108 (+3.05) | 6.135 (+20.11) | 8,168 (+33.14) | 10,047 (+23.00) | 12,980 (+29.19) | 1,038 | 888 | 895 | 893 |
| .. | .. | 5,587 (+13.93) | 6,365 (+22.11) | 7,772 (+23.49) | 9,598 | 1,500 | 900 | 895 | 903 |

Note :- *The asterisk mark shown against the town represents the data of the constituent town with outgrowth.

## विवरण 2

## प्राकृतिक स्वरुप तथा नगरों की स्थिति, 1979

| क्रम संख्या | | नगर की श्रेणी और नाम | प्राकृतिक स्वरूप Physical Aspects | | | निम्नलिखित स्थानों का नाम और सड़क | |
|---|---|---|---|---|---|---|---|
| | | | वर्षा (मि.मी. में) | तापमान(से.) Temperature(C°) | | राज्य मुख्यालय | जिला मुख्यालय |
| Sl. No. | | Class and Name of Town | Rainfal (in m.m.) | अधिकतम Maximum | न्यूनतन Minimum | State H.Q. | District H.Q. |
| 1 | | 2 | 3 | 4 | 5 | 6 | 7 |
| 1 | III | अशोकनगर<br>Ashoknagar | 863 5 | 31.8 | 17.6 | भोपाल<br>Bhopal<br>(211) | गुना<br>Guna<br>(45) |
| 2 | IV | चाचौडा–बीनागंज (न.स.)<br>Chachaura–Binaganj | चाचौड़ा–बीनागंज नगर समूह देखें | | | | |
| | | चाचौड़ा–बीनागंज (न.स.)<br>Chachaura– (U.A.)*<br>Binaganj | संघटक इकाई देखें | | | | |
| | i(iv) | चाचौड़ा–बीनागंज<br>Chachaura–Binaganj | 1,140.2 | 31.8 | 17.1 | भोपाल<br>Bhopal<br>(152) | गुना<br>Guna<br>(68) |
| 3 | IV | चन्देरी<br>Chanderi | 1,219.8 | 31.8 | 17.6 | भोपाल<br>Bhopal<br>(199) | गुना<br>Guna<br>(103) |
| 4 | II | गुना<br>Guna | गुना नगर समूह देखें | | | | |
| | | गुना (न.स.)<br>Guna (U.A.)* | संघटक इकाई देखें | | | | |
| | (i) II | गुना<br>Guna | 1,219.8 | 31.8 | 17.1 | भोपाल<br>Bhopal<br>(214) | गुना<br>Guna<br>(0) |
| 5 | IV | मुंगावली<br>Mungoli | मुंगावली नगर समूह देखें | | | | |
| | | मुंगावली (न.स.)<br>Mungaoli (U.A.)* | संघटक इकाई देखें | | | | |
| | (i) IV | मुंगावली (न.पा.)<br>Mungaoli M | 906.0 | 31.8 | 17.6 | भोपाल<br>Bhopal<br>(162) | गुना<br>Guna<br>(102) |
| 7 | V | राघौगढ़ (न.पा.)<br>Raghogarh M | 1,219.8 | 31.8 | 17.6 | भोपाल<br>Bhopal<br>(179) | गुना<br>Guna<br>(35) |

टिप्पणी:– (1) नगर के साथ तारांकित चिन्ह *संघटक नगर एवं उसके वाह्यवृद्धि क्षेत्र के आँकड़ों को प्रदर्शित करता है।

(2) वर्षा एवं तापमान के आंकड़े जो कालम 3 से 5 में दिये गए हैं, जिला जनगणना पुस्तिका 1971 से लिए गए हैं।

STATEMENT II

**Physical Aspects and Location of Towns, 1979**

मार्ग से दूरी (कि.मी.में) Name of place and road distance (in kms.)

| तहसील मुख्यालय Tahsil H.Q. | एक लाख और उससे अधिक जनसंख्या वाले निकटतम शहर Nearest city with Population of one lakh and more | रेलवे स्टेशन Railway Station | बस मार्ग Bus Route | नौगम्य नदी/नहर (यदि 10 कि.मी. के अन्तर्गत हो) Navigable river/Canal (if within 10 Kms.) |
|---|---|---|---|---|
| 8 | 9 | 10 | 11 | 12 |
| अशोकनगर Ashoknagar (0) | भोपाल Bhopal (211) | अशोकनगर Ashoknagar (0) | अशोकनगर Ashoknagar (0) | .. |
| | | See Chachaura–Binaganj Urban Agglomeration | | |
| | | See Constituent Unit | | |
| चाचौड़ा Chachaura (0) | भोपाल Bhopal (152) | चाचौड़ा–बीनागंज Chachaura–Binaganj (0) | चाचौड़ा–बीनागंज Chachaura–Binaganj (0) | .. |
| मुंगावली Mungaoli (39) | भोपाल Bhopal (199) | ललितपुर Lalitpur (27) | चन्देरी Chanderi (0) | .. |
| | | See Guna Urban–Agglomeration | | |
| | | See Constituent Unit | | |
| गुना Guna (0) | ग्वालियर Gwalior (212) | गुना Guna (0) | गुना Guna (0) | .. |
| | | See Mungaoli Urban–Agglomeration | | |
| | | (See Constituent Unit) | | |
| मुंगावली Mungaoli (0) | भोपाल Bhopal (162) | मुंगावली Mungaoli (0) | मुंगावली Mungaoli (0) | . |
| राघोगढ़ Raghogarh (0) | भोपाल Bhopal (179) | राघोगढ़ Raghogarh (0) | राघोगढ़ Raghogarh (0) | .. |

Note : (1) *The asterisk mark shown against the town represents the data of the Constituent town with outgrowth.

(2) The rainfall and temperature figures in cols. 3 to 5 represent the figures furnished in DCHB Series 1971.

## विवरण 3

## नगरपालिका वित्त, 1978-79

| क्रम संख्या / Sl. No. | नगर की श्रेणी और नाम / Class and Name of Town | नागरिक प्रशासनिक प्रस्थिति (1980 में) / Civic Administration status (in 1980) | प्राप्ति (रुपयों में '00) Receipt (in Rs.' 00) | | | | |
|---|---|---|---|---|---|---|---|
| | | | करो आदि के द्वारा प्राप्ति / Receipt through taxes etc. | कारोबार के अलावा नगरपालिका द्वारा सम्पत्ति और बिजली से प्राप्त राजस्व Revenue derived from Municipal Properties and power apart from taxation | शासकीय अनुदान / Government grant | ऋण / Loan | अग्रिम / advance |
| 1 | 2 | 3 | 4 | 5 | 6 | 7 | 8 |
| 1 III | अशोकनगर<br>Ashoknagar | न.पा.<br>M | 17,771 | 223 | 840 | 370 | .. |
| 2 IV | चाचौड़ा–बीनागंज<br>Chachaura–Binaganj | न.पा.<br>M | | चाचौड़ा–बीनागंज नगर समूह देखें | | | |
| | चाचौड़ा–बीनागंज न.स.<br>Chachaura–Binaganj U.A.* | .. | | संघटक इकाई देखें | | | |
| (i) IV | चाचौड़ा–बीनागंज<br>Chachaura–Binaganj | न.पा.<br>M | 1,738 | 15 | 97 | .. | .. |
| 3 IV | चन्देरी<br>Chanderi | न.पा.<br>M | 3,938 | .. | 340 | .. | .. |
| 4 II | गुना<br>Guna | न.पा.<br>M | | गुना नगर समूह देखें | | | |
| | गुना न.स.<br>Guna U.A.* | .. | | संघटक इकाई देखें | | | |
| (i) II | गुना<br>Guua | न.पा.<br>M | 15,667 | 1,333 | .. | 1,497 | 619 |
| 5 IV | मुंगावली<br>Mungaoli | न.पा.<br>M | | मुंगावली नगर समूह देखें | | | |
| | मुंगावली न.स.<br>Mungaoli U.A.* | .. | | संघटक इकाई देखें | | | |
| (i) IV | मुंगावली<br>Mungaoli | न.पा.<br>M | 3,250 | 554 | 144 | 1,450 | 150 |
| 6 V | राघोगढ़<br>Raghogarh | न.पा.<br>M | 2,003 | 551 | 115 | .. | .. |

टिप्पणी :– नगर के साथ तारांकित चिन्ह *संघटक नगर एवं उसके बाह्यवृद्धि क्षेत्र के आंकड़ों को प्रदर्शित करता है ।

STATEMENT III

**Municipal Finance, 1978-79**

| अन्य श्रोतों का ब्यौरा | कुल आय | व्यय (रुपयों में 00) Expenditure (in Rs.' 00) सामान्य प्रशासन | जन-सुरक्षा | जनस्वास्थ्य और सुविधायें | लोक निर्माण | जन संस्थान | अन्य व्यय का ब्यौरा | कुल व्यय |
|---|---|---|---|---|---|---|---|---|
| Other Sourees (specify) | Total Receipt | General Adminis-tration | Public safety | Public health and Convenience | Public works | Public Institutions | Other (Specify) | Total Expenditure |
| 9 | 10 | 11 | 12 | 13 | 14 | 15 | 16 | 17 |
| .. | 19,204 | 16,038 | .. | 152 | 2,739 | 216 | 59 | 19,204 |
| | | See Chachaura-Binaganj Urban Agglomeration | | | | | | |
| | | See Constituent Unit | | | | | | |
| 372 | 2,222 | 474 | 191 | 1,090 | 37 | .. | 430 | 2,222 |
| 1,451 | 5,729 | 3,698 | 14 | 6 | 220 | .. | 1,791 | 5,729 |
| | | See Guna Urban Agglomeration | | | | | | |
| | | See Constituent Unit | | | | | | |
| 1,913 | 21,029 | 3,548 | 1,114 | 6,300 | 3,317 | 300 | 5,188 | 19,767 |
| | | See Mungaoli Urban Agglomeration | | | | | | |
| | | See Constituent Unit | | | | | | |
| 119 | 5,667 | 813 | 427 | 2,202 | 1,633 | .. | 592 | 5,667 |
| .. | 2,669 | 2,361 | .. | .. | 298 | 10 | .. | 2,669 |

Note :-*The asterisk mark shown against the town represents the data of the constituent town with outgrowth .

## विवरण 4

## नागरिक और अन्य सुविधाएं 1979

| क्रम संख्या | नगर की श्रेणी और नाम | नागरिक प्रशासनिक प्रस्थिति (1980 में) | जनसंख्या | अनुसूचित जातियों और अनुसूचित जन जातियों की जनसंख्या | सड़कों की लम्बाई (कि.मी. में) | जल-मल निकासी व्यवस्था | शौचालयों की संख्या Number of Latrines | | |
|---|---|---|---|---|---|---|---|---|---|
| | | | | | | | पानी वाले | सेवा | अन्य |
| Sl. No. | Class and Name of Town | Civic Administration Status (in 1980) | Population | Scheduled Castes and Scheduled Tribes Population | Road length (in kms.) | System of Sewerage | Water borne | Service | Others |
| 1 | 2 | 3 | 4 | 5 | 6 | 7 | 8 | 9 | 10 |
| 1 III | अशोकनगर | न.पा. | 28,736 | 3,731 | PR (16.95) | OSD | 230 | 2,160 | 6 |
| | Ashoknagar | M | | | KR (12.05) | BSD | | | |
| 2 IV | चा ौड़ा-बीनागंज | न.पा. | | चाचौड़ा–बीनागंज नगर समूह देखें | | | | | |
| | Chachaura-Binaganj | M | | | | | | | |
| | चाचौड़ा-बीनागंज न.सं. | .. | 12,219 | 2,069 | PR (3.00) | .. | 150 | 750 | .. |
| | Chachaura-Binaganj U.A.* | | | | KR (2.00) | | | | |
| (i) IV | चाचौड़ा-बीनागंज | न.पा. | 10,771 | 1,751 | PR (3.00) | OSD | 150 | 750 | .. |
| | Chachaura-Binaganj | M | | | KR (2.00) | SD | | | |
| 3 IV | चन्देरी | न.पा. | 12,528 | 2,941 | PR (4.00) | OSD | 100 | 510 | 5 |
| | Chanderi | M | | | KR (4.00) | SD | | | |
| 4 II | गुना | न.पा. | | गुना नगर समूह देखें | | | | | |
| | Guna | M | | | | | | | |
| | गुना न.सं. | .. | 64,659 | 10,296 | PR (15.10) | .. | 2,400 | 3,000 | 9 |
| | Guna U.A.* | | | | KR (7.00) | | | | |
| (i) II | गुना | न.पा. | 60,255 | 8,523 | PR (15.10) | OSD | 2,400 | 3,000 | 9 |
| | Guna | M | | | KR (7.00) | BSD | | | |
| 5 IV | मुंगावली | न.पा. | | मुंगावली नगर समूह देखें | | | | | |
| | Mungaoli | M | | | | | | | |
| | मुंगावली न.सं. | .. | 13,859 | 2,214 | PR (3.00) | .. | 150 | 510 | 2 |
| | Mungaoli U.A.* | | | | KR (2.00) | | | | |
| (i) IV | मुगावली | न.पा. | 12,980 | 1,956 | PR (3.00) | OSD | 150 | 510 | 2 |
| | Mungaoli | M | | | KR (2.00) | SD | | | |
| 6 V | राघोगढ़ | न.पा. | 9,598 | 1,838 | PR (3.00) | OSD | 50 | 1,010 | .. |
| | Raghogarh | M | | | KR (3.00) | SD | | | |

टिप्पणी:—(1) *कालम 14 में यदि किसी नगर में यह सेवा उपलब्ध नही हो तो उसी जिले के निकटतम स्थान का नाम या निकटतम जिले का नाम यदि वह उसी राज्य में है या दूसरें राज्य का नाम जहां सेवा उपलब्ध है की कोष्टक में दूरी कि.मी. में बताई गई है।

(2) * तारांकित नगर में उसके संघटक नगर एवं बाह्य वृद्धि क्षेत्र के आंकड़े दर्शाये हैं।

STATEMENT IV

**Civic and Other Amenities, 1979**

| मल निकासी की व्यवस्था / Method of disposal of night-Soil | सुरक्षित पानी की आपूर्ति Protected water supply: आपूर्ति का श्रोत / Source of Supply | संचयन की पद्धति तथा उसकी क्षमता लिटरों में (कोष्ठकों में) / System of Storage with Capacity in Liters (in brackets) | अग्निशमन सेवा / *Fire fighting Service | विद्युतीकरण (कनेक्शनों की संख्या) Electrification (Number of Connections): घरेलु / Domestic | औद्योगिक / Industrial | वाणिज्यिक / Commercial | सड़कों में प्रकाश (प्वाइन्ट) / Road lighting (Points) | अन्य / Others |
|---|---|---|---|---|---|---|---|---|
| 11 | 12 | 13 | 14 | 15 | 16 | 17 | 18 | 19 |
| WB | T | SR | गुना Gana | 1,711 | 134 | 907 | 805 | 135 |
| ST | W | (80,000) | (45) | | | | | |
| | | | See Chachaura Binaganj Urban Agglomeration | | | | | |
| .. | .. | SR | .. | 566 | 44 | 288 | 411 | 54 |
| | | (283,875) | | | | | | |
| WB | T | SR | गुना Guna | 566 | 44 | 288 | 411 | 54 |
| ST | W | (283,875) | (68) | | | | | |
| WB | T | SR | ललितपुर (उ.प्र.)Lalitpur(U.P.) | 770 | 28 | 284 | 507 | 13 |
| ST | W | (75,000) | (27) | | | | | |
| | | | See Guna Urban-Agglomeration | | | | | |
| .. | .. | SR | .. | 4,335 | 228 | 1,762 | 2,051 | 198 |
| | | (500,000) | | | | | | |
| WB | T | SR | हाँ Yes | 4,335 | 228 | 1,762 | 2,051 | 198 |
| ST | W | (500,000) | | | | | | |
| | | | See Mungaoli Urban Agglomeration | | | | | |
| .. | .. | SR | .. | 704 | 37 | 317 | 446 | 26 |
| | | (250,000) | | | | | | |
| WB | T | SR | गुना Guna | 704 | 37 | 317 | 446 | 26 |
| ST | W | (250,000) | (102) | | | | | |
| WB | T | SR | गुना Guna | 523 | 22 | 220 | 228 | 14 |
| ST | W | (300,000) | (35) | | | | | |

Note:-Col. 14 * In case this service is not available in the town the name of the nearest place in the same district or the name of nearest district in the same State or other State where this service is available alongwith distance in kms in bracket have beed reported.

(2) The asterisk mark shown against the town represents the data of the constituent town with Outgrowth.

**विवरण 4 क**

## अधिसूचित गन्दी बस्तियों में नागरिक और अन्य सुविधायें, 1979

| क्रम संख्या | नगर की श्रेणी और नाम | गन्दी बस्ती का नाम | गन्दी बस्ती का क्षेत्रफल वर्ग कि.मी. में | गन्दी बस्ती जनसंख्या | पत्थर की सड़क कि.मी. में | जल-मल निकासी की व्यवस्था |
|---|---|---|---|---|---|---|
| Sl. No. | Class and Name of Town | Name of Slum | Area of Slum in Sq. Km. | Population of Slum | Paved roads (in Kms.) | System of Sewerage |
| 1 | 2 | 3 | 4 | 5 | 6 | 7 |
| | II गुना | बाँसखेड़ी | | | | |
| 1 | Guna | Banskhedi | 1.00 | 800 | 2.00 | SD |
| | | भुजिरया तालाब | | | | |
| 2 | | Bhujariya Talab | 0.10 | 250 | .. | SD |
| | | भूलनपुरा | | | | |
| 3 | | Bhulanpura | 0.50 | 350 | 0.30 | SD |
| | | चौधरी मोहल्ला कुम्हार मोहल्ला | | | | |
| 4 | | Chaudhary Mohalla Kumhar Mohalla | 0.75 | 600 | 2.00 | SD |
| | | कोलोनलगंज | | | | |
| 5 | | Kolonalganj | 1.00 | 1,000 | 1.50 | SD |
| | | धोंगापुरा | | | | |
| 6 | | Dhongapura | 0.10 | 200 | .. | SD |
| | | घोसीपुरा | | | | |
| 7 | | Ghosipura | 1.00 | 1,000 | 2.50 | SD |
| | | गोकुलसिंह का चक | | | | |
| 8 | | Gokulsingh Ka Chak | 0.25 | 400 | .. | SD |
| | | गोपालपुरा | | | | |
| 9 | | Gopalpura | 0.50 | 2,000 | 2.00 | SD |
| | | गुलाबगंज | | | | |
| 10 | | Gulabganj | 0.25 | 400 | 1.00 | SD |
| | | हनुमान कालोनी | | | | |
| 11 | | Hanuman Colony | 0.75 | 1,000 | 0.40 | SD |
| | | ईदगाद | | | | |
| 12 | | Idgah | 0.15 | 250 | 0.40 | SD |
| | | जगनपुर | | | | |
| 13 | | Jaganpur | 0.25 | 300 | 0·75 | SD |
| | | जगनपुर का चक | | | | |
| 14 | | Jaganpur Ka Chak | 0.10 | 125 | .. | SD |
| | | जाट मोहल्ला | | | | |
| 15 | | Jat Mohalla | 0.15 | 300 | .. | SD |
| | | काला पाठा | | | | |
| 16 | | Kala Path | 0.15 | 300 | 0.25 | SD |

STATEMENT IV A

**Civic and Other amenities in notified Slums, 1979**

| शौचालयों की संख्या Number of Latrines | | | | मल निकासी की व्यवस्था Method of Disposal of night soil | नलों तथा नागरिकों के लिये संचित जल वितरण की व्यवस्था No. of Tap Points, Hydrants installed for supply of protected water | विद्युतीकरण (कनेक्शनों की संख्या) Electrification (No. of connections) | | |
|---|---|---|---|---|---|---|---|---|
| निजी Private | | | सामूहिक Community | | | | | |
| पानी वाले Water borne | सेवा Service | अन्य Other | | | | घरेलू Domestic | सड़कों के प्रकाश पाइन्ट Road lighting points | अन्य Other |
| 8 | 9 | 10 | 11 | 12 | 13 | 14 | 15 | 16 |
| .. | 25 | 1 | .. | WB | 22 | 40 | 25 | .. |
| .. | 5 | .. | .. | WB | 6 | 12 | 6 | .. |
| .. | 6 | .. | .. | WB | 7 | 12 | 10 | .. |
| .. | 15 | .. | .. | WB | 35 | 40 | 15 | .. |
| .. | 12 | .. | .. | WB | 40 | 55 | 20 | .. |
| .. | .. | 5 | .. | WB | 1 | .. | 3 | .. |
| .. | 35 | 1 | .. | WB | 40 | 60 | 25 | .. |
| .. | .. | 8 | .. | WB | .. | .. | 8 | .. |
| .. | 2 | .. | .. | WB | 3 | 25 | 15 | .. |
| .. | 5 | .. | .. | WB | 1 | 20 | 12 | .. |
| .. | 40 | .. | .. | WB | 45 | 85 | 15 | .. |
| .. | 4 | .. | .. | WB | 5 | 15 | 17 | .. |
| .. | 10 | .. | .. | WB | .. | .. | .. | .. |
| .. | 8 | .. | .. | WB | .. | .. | .. | .. |
| .. | 7 | 1 | .. | WB | 15 | 15 | 7 | .. |
| .. | 2 | .. | .. | WB | 5 | 20 | 7 | .. |

**विवरण 4 क**

**अधिसूचित गन्दी बस्तियों में नागरिक और अन्य सुविधायें, 1979**

| क्रम संख्या | नगर की श्रेणी और नाम | गन्दी बस्ती का नाम | गन्दी बस्ती का क्षेत्रफल वर्ग कि.मी. में | गन्दी बस्ती जनसंख्या | पत्थर की सड़क कि.मी. में | जल-मल निकासी की व्यवस्था |
|---|---|---|---|---|---|---|
| Sl. No. | Class and Name of Town | Name of Slum | Area of Slum in Sq. Km. | Population of Slum | Paved roads (in Kms.) | System of Sewerage |
| 1 | 2 | 3 | 4 | 5 | 6 | 7 |
| 17 | | कोलाहूपुरा Kolahupura | 0.40 | 500 | 1.00 | SD |
| 18 | | कुजमोड़ा Kujmoda | 0.80 | 900 | 3.00 | SD |
| 19 | | महावीरपुरा Mahavirpura | 0.75 | 600 | 0.50 | SD |
| 20 | | मातापुरा Matapura | 0.10 | 300 | 0.25 | SD |
| 21 | | मातापुर नगर हरिजन कालोनी Matapura Nagar Harijan Colony | 0.30 | 600 | .. | SD |
| 22 | | नोना खेडा Nona Kheda | 0.50 | 400 | 1.50 | SD |
| 23 | | नाथू खेड़ी Nathu Khedi | 0.10 | 350 | 0.75 | SD |
| 24 | | पुरानी छावनी Purani Chhawani | 1.00 | 1,000 | 1.50 | SD |
| 25 | | राधा कालोनी Radha Colony | 0.40 | 500 | .. | SD |
| 26 | | सैय्यादपुरा Saiyadpura | 0.15 | 500 | 0.25 | SD |
| 27 | | सकूर का बगीचा Sakur Ka Bagicha | 0.75 | 900 | .. | SD |
| 28 | | सीतला माता चमारन Seetla Mata Chamaran | 0.20 | 450 | .. | SD |
| 29 | | श्रीराम कालोनी Shriram Colony | 1.00 | 2,500 | .. | SD |
| 30 | | तलैया मोहल्ला मलवैया चौक Talaiy Mohalla Malwaiya Chowk | 0.15 | 350 | 1.25 | SD |
| 31 | | उमरिया Umariya | 0.30 | 250 | 0.50 | SD |
| | | **Total** | **13.90** | **19,375** | **23.60** | .. |

टिप्पणी :- प्रथम एवं द्वितीय श्रेणी के नगरों के लिए ही गन्दी बस्तियों के आंकड़े दिए गए हैं।

STATEMENT IV A

**Civic and Other amenities in notified Slums, 1979**

| शौचालयों की संख्या Number of Latrines | | | | मल निकासी की व्यवस्था Method of Disposal of night soil | नलों तथा नागरिकों के लिये संचित जल वितरण की व्यवस्था No. of Tap Points, Hydrants installed for supply of protected water | विद्युतीकरण (कनेक्शनों की संख्या) Electrification (No. of connections) | | |
|---|---|---|---|---|---|---|---|---|
| निजी Private | | | सामूहिक Community | | | | | |
| पानी वाले Water borne | सेवा Service | अन्य Other | | | | घरेलू Domestic | सड़कों के प्रकाश पाइन्ट Road lighting points | अन्य Other |
| 8 | 9 | 10 | 11 | 12 | 13 | 14 | 15 | 16 |
| .. | 6 | .. | .. | WB | 8 | 20 | 10 | .. |
| .. | 4 | .. | .. | WB | .. | 30 | 30 | .. |
| .. | 10 | .. | .. | WB | 12 | 25 | 20 | .. |
| .. | 6 | .. | .. | WB | .. | .. | .. | .. |
| .. | 15 | .. | .. | WB | 2 | 15 | 5 | .. |
| .. | 9 | .. | .. | WB | .. | 15 | 10 | .. |
| .. | 10 | .. | .. | WB | 20 | 25 | 20 | .. |
| .. | 20 | .. | .. | WB | 35 | 45 | 30 | .. |
| .. | 15 | .. | . | WB | 16 | 35 | 15 | .. |
| .. | 12 | .. | .. | WB | 16 | 30 | 7 | .. |
| .. | 4 | .. | .. | WB | 4 | 22 | 10 | .. |
| .. | 5 | 1 | .. | WB | 10 | 20 | 6 | .. |
| .. | 9 | .. | .. | WB | 4 | 20 | 27 | .. |
| .. | 15 | .. | .. | WB | 10 | 10 | 12 | .. |
| .. | 6 | .. | .. | WB | .. | .. | .. | .. |
| .. | 322 | 17 | .. | .. | 362 | 711 | 387 | .. |

Note :- The slum areas of class I and class II towns only have been reported.

## विवरण 5

## चिकित्सा, शैक्षिक, मनोरंजन एवं सांस्कृतिक सुविधायें, 1979

| क्रम संख्या / Sl. No. | नगर की श्रेणी और नाम / Class and Name of town | जनसंख्या / Population | चिकित्सा सुविधाएं Medical facilities | | शैक्षिक सुविधायें | | | | |
|---|---|---|---|---|---|---|---|---|---|
| | | | अस्पताल/ डिस्पेंसरी/ टी.बी. क्लिनिक आदि / Hospitals/ Dispensaries/T.B. Clinics etc. | कालम नं. 4 में दर्शाए गए चिकित्सा संस्थानों में बिस्तरों की संख्या / Beds in Medical institutions noted in column 4 | कला/विज्ञान/ वाणिज्य कालेज (स्नातक और उससे उपर के स्तर के) / Arts/Science/ Commerce College (of degree level and above) | मेडिकल कालेज / Medical College | इंजीनियरिंग कालेज / Engineering College | पालीटेक्निक कालेज / Polytechnic College | मान्यता प्राप्त आशुलिपि टाइपराइटिंग और व्यावसायिक प्रशिक्षण संस्थान Recognised Shorthand/ Typewriting & vocational training institutions |
| 1 | 2 | 3 | 4 | 5 | 6 | 7 | 8 | 9 | 10 |
| 1 III | अशोकनगर<br>Ashoknagar | 28,736 | HC(1) | 44 | AS(1),<br>ASC(1) | भोपाल<br>Bhopal<br>(211) | विदिशा<br>Vidisha<br>(154) | 1 | चन्देरी<br>Chanderi<br>(58) |
| IV | चाचोड़ा–बीनागंज<br>Chachaura–Binaganj | चाचोड़ा–बीनागंज नगर समूह देखें | | | | | | | |
| | चाचोड़ा–बीना गंज (न. सं.)<br>Chachaura–Binaganj (U.A.)* | 12,219 | H(1),<br>D(1) | 22 | गुना<br>Guna<br>(68) | भोपाल<br>Bhopal<br>(152) | भोपाल<br>Bhopal<br>(152) | अशोकनगर<br>Ashoknagar<br>(110) | भोपाल<br>Bhopal<br>(152) |
| (i) IV | चाचोड़ा बीनागंज<br>Chachaura–Binaganj | 10,771 | H(1),<br>D(1) | 22 | गुना<br>Guna<br>(68) | भोपाल<br>Bhopal<br>(152) | भोपाल<br>Bhopal<br>(152) | अशोकनगर<br>Ashoknagar<br>(110) | भोपाल<br>Bhopal<br>(152) |
| 3 IV | चंदेरी<br>Chanderi | 12,528 | HC(1) | 10 | A(1) | झांसी (उ.प्र.)<br>Jhansi (U.P.)<br>(125) | झांसी (उ.प्र)<br>Jhansi(U.P.)<br>(125) | अशोकनगर<br>Ashoknagar<br>(58) | 0(1) |
| 4 II | गुना<br>Guna | गुना नगर समूह देखें | | | | | | | |
| | गुना (न. सं.)<br>Guna (U.A.)* | 64,659 | H(1),D(1),<br>FC(1),TB(1) | 156 | ASC(2) | ग्वालियर<br>Gwalior<br>(212) | ग्वालियर<br>Gwalior<br>(212) | अशोकनगर<br>Ashoknagar<br>(45) | चन्देरी<br>Chanderi<br>(103) |
| (i) II | गुना<br>Guna | 60,255 | H(1),D(1),<br>FC(1),TB(1) | 156 | ASC(2) | ग्वालियर<br>Gwalior<br>(212) | ग्वालियर<br>Gwalior<br>(212) | अशोकनगर<br>Ashoknagar<br>(45) | चन्देरी<br>Chanderi<br>(103) |
| 5 IV | मुगावली<br>Mungaoli | मुगावली नगर समूह देखे | | | | | | | |
| | मुंगावली (न. सं.)<br>Mungaoli (U.A.)* | 13,859 | H(1) | 20 | चन्देरी<br>Chanderi<br>(39) | भोपाल<br>Bhopal<br>(162) | विदिशा<br>Vidisha<br>(120) | अशोकनगर<br>Ashoknagar<br>(56) | चन्देरी<br>Chanderi<br>(39) |
| (i) IV | मुंगावली<br>Mungaoli | 12,980 | H(1) | 20 | चन्देरी<br>Chanderi<br>(39) | भोपाल<br>Bhopal<br>(162) | विदिशा<br>Vidisha<br>(120) | अशोकनगर<br>Ashoknagar<br>(56) | चन्देरी<br>Chanderi<br>(39) |
| 6 IV | राघोगढ़<br>Raghogarh | 9,598 | HC(1) | 30 | गुना<br>Guna<br>(35) | भोपाल<br>Bhopal<br>(179) | भोपाल<br>Bhopal<br>(179) | अशोकनगर<br>Ashoknagar<br>(80) | चन्देरी<br>Chanderi<br>(138) |

टिप्पणी:-(1) *तारांकित नगरों में उसके संघटक नगर एव वाह्यवृद्धि क्षेत्र के आंकड़े दर्शाये हैं।

(2) *कालम 4 एवं 6 से 10 एवं 15 : यदि चिकित्सा अथवा शिक्षा सुविधा उस नगर में उपलब्ध नहीं है तो उसी जिले के निकटतम स्थान का नाम अथवा राज्य के निकटतम जिले का नाम अथवा दूसरे राज्य का नाम तथा कोष्टक कि. मी. में दूरी में बताई गई है।

STATEMENT V

**Medical, Educational, Recreational and Cultural Facilities, 1979**

| Educational facilities | | | | | कार्यरत महिलाओं के लिये होस्टल और उसमें सीटें | मनोरंजन एवं सांस्कृतिक सुविधाओं की संख्या Numbers of recreational and cultural facilities | | | |
|---|---|---|---|---|---|---|---|---|---|
| उच्च माध्यमिक/इन्टर-मोडियेट/पी.यू.सी. (प्री. यूनिवर्सिटी कालेज/जूनियर कालेज) | माध्यमिक मैट्रिकुलेशन | उच्च प्राथमिक और मिडिल स्कूल | प्राथमिक स्कूल | प्रौढ़ साक्षरता कक्षाएं/केन्द्र अन्य (लिखें) | | स्टेडियम | सिनेमा | सिनेमा/रंग-शाला/ड्रामा समाज सदन | वाचनालय सहित सार्वजनिक पुस्तकालय |
| Higher Secondary/Intermediate/PUC (Pre-University College/Junior College | Secondary/ Matriculation | Junior Secondary and Middle Schools | Primary Schools | Adult literacy classes/ centres others (Specify) | Working women's hostels with number of seats | Stadium | Cinema | Auditorium/Drama/ Community halls | Public/libraries including reading rooms |
| 11 | 12 | 13 | 14 | 15 | 16 | 17 | 18 | 19 | 20 |
| 3 | .. | 8 | 15 | दतिया Datiya (208) | .. | .. | 1 | .. | 3 |
| | | | | See Chachaura-Binaganj Urban Agglomeration | | | | | |
| 3 | .. | 3 | 5 | दतिया Datia (266) | .. | .. | .. | .. | 2 |
| 3 | .. | 3 | 5 | दतिया Datia (266) | .. | .. | .. | .. | 2 |
| 2 | .. | 3 | 3 | दतिया Datia (150) | .. | .. | .. | .. | 1 |
| | | | | See Guna Urban Agglameration | | | | | |
| 5 | .. | 11 | 20 | दतिया Datia (198) | .. | .. | 3 | .. | 3 |
| 5 | .. | 11 | 20 | दतिया Datia (198) | .. | .. | 3 | .. | 3 |
| | | | | See Mungaoli Urban Agglomeration | | | | | |
| 2 | .. | 3 | 11 | दतिया Datia (189) | .. | . | 1 | .. | 1 |
| 2 | .. | 3 | 11 | दतिया Datia (189) | .. | .. | 1 | .. | 1 |
| 2 | .. | 2 | 3 | दतिया Datia (233) | .. | .. | .. | .. | 1 |

Note:-(1) *The asterisk mark shown against the town represents the data of the constituent town with Outgrowth.

(2) *Cols 4 and 6 to 10 and 15 : If a medical or educational facility is not available in the town, the name of the nearest place in the same district or the name of nearest district in the same State or other State where this serviec is available alonwith distance in kms in bracket from the town have been reported.

विवरण 6

व्यापार, वाणिज्य और बैंकिंग, 1979

| क्रम संख्या Sl. No. | नगर की श्रेणी और नाम Class and name of town | सबसे महत्वपूर्ण तीन आयातित वस्तुओं के नाम Name of three most important commodities imported | | | सबसे महत्वपूर्ण तीन निर्यातित वस्तुओं के नाम Name of three most important commodities exported | | |
|---|---|---|---|---|---|---|---|
| | | पहली Ist | दूसरी 2nd | तीसरी 3rd | पहली Ist | दूसरी 2nd | तीसरी 3rd |
| 1 | 2 | 3 | 4 | 5 | 6 | 7 | 8 |
| 1. III | अशोकनगर<br>Ashok nagar | कपड़ा<br>Cloth | किराना<br>*Kirana* | मिट्टी का तेल<br>Kerosene | गेहूँ<br>Wheat | तलहन<br>Oil-seeds | भूसा<br>Straw grass |
| 2. IV | चाचोड़ा-बीनागंज<br>Chachaura-Binaganj | चाचोड़ा-बीनागंज नगर समूह देखें | | | | | |
| | चाचोड़ा-बीनागंज (न. स.)<br>Chachaura-Binaganj (U. A.)* | संघटक इकाई देखें | | | | | |
| (i) IV | चाचोड़ा-बीनागंज<br>Chachaura-Binaganj | कपड़ा<br>Cloth | मिट्टी का तेल<br>Kerosene | शकर<br>Sugar | धनिया<br>Coriander seeds | मिर्च<br>Chillies | इमारती लकड़ी<br>Timber |
| 3. IV | चन्देरी<br>Chanderi | रेशम<br>Silk | धागा<br>Thread | शकर<br>Sugar | साड़ी<br>*Sari* | फल<br>Fruits | बीड़ी<br>*Bidi* |
| 4. II | गुना<br>Guna | गुना नगर समूह देखें | | | | | |
| | गुना (न. स)<br>Guna (U. A.)* | संघटक इकाई देखें | | | | | |
| (i) II | गुना<br>Guna | कपड़ा<br>Cloth | पेट्रोल<br>Petrol | शकर<br>Sugar | अनाज<br>Grain | इमारती लकड़ी व कोयला<br>Timber and Char coal | बीड़ी<br>*Bidi* |
| 5. IV | मुगावली<br>Mungaoli | मुगावली नगर समूह देखें | | | | | |
| | मुंगावली (न. स.)<br>Mungaoli (U. A.)* | संघटक इकाई देखें | | | | | |
| (i) IV | मुंगावली<br>Mungaoli | कपड़ा<br>Cloth | किराना<br>*Kirana* | सब्जी<br>Vegetable | गेहूं<br>Wheat | भूसा<br>Straw grass | बीडी<br>*Bidi* |
| 6. V | राघोगढ़<br>Raghogarh | शकर<br>Sugar | कपड़ा<br>Cloth | मिट्टी का तेल<br>Kerosene | सब्जी<br>Vegetable | इमारती लकड़ी<br>Timber | चटाई<br>Carpet |

टिप्पणी:-*तारांकित नगर में उसके संघटक नगर एवं बाह्यवृद्धि क्षेत्र के आंकड़े दर्शाये है।

STATEMENT VI

**Trade, Commerce, Industry and Banking, 1979**

| सबसे महत्वपूर्ण तीन निर्मित वस्तुओं के नाम Name of three most important commodities manufactured | | | बैंकों की संख्या Number of Banks | कृषि ऋण समितियों की संख्या Number of Agricultural credit societies | गैर कृषि ऋण समितियों की संख्या Number of non-Agricultural credit societies |
|---|---|---|---|---|---|
| पहली 1st | दूसरी 2nd | तीसरी 3rd | | | |
| 9 | 10 | 11 | 12 | 13 | 14 |
| दाल Pulse | वार्निश Varnish | चमड़े का सामान Lether goods | 3 | 2 | 2 |
| | | See Chachaura–Binaganj Agglomeration | | | |
| | | See Constituent Unit | | | |
| साबुन Soap | बीड़ी *Bidi* | नारियल तेल Groundnut Oil | 1 | 2 | 5 |
| साड़ी *Sari* | बीड़ी *Bidi* | कांस का सामान Brass Utencils | 2 | 2 | 5 |
| | | See Guna Urban Agglomeration | | | |
| | | See Constituent Unit | | | |
| बीड़ी *Bidi* | दाल Pulse | सायकिल Cycle | 8 | 3 | 25 |
| | | See Mungaoli Urban Agglomeration | | | |
| | | See Constituent Unit | | | |
| हाथकरघा कपड़ा Handloom Cloth | बीड़ी *Bidi* | नारियल तेल Groundnut Oil | 3 | 2 | 1 |
| बीड़ी *Bidi* | चटाई Carpet | .. | 2 | 1 | 2 |

Note:– * The asterisk mark shown against the town represent the data of the constituent town with Outgrowth.

# परिशिष्ट APPENDIX

**नगरों के बाह्यवृद्धि क्षेत्र के साथ जनसंख्या**
**Towns Showing their Outgrowths with Population**

| क्रमांक Serial No. | नगर का नाम लोकेशन कोड नम्बर के साथ Name of the Town with Location code No. | नगर की जनसंख्या Population of Town | बाह्यवृद्धि Outgrowth | बाह्यवृद्धि जनसंख्या Population of Outgrowth |
|---|---|---|---|---|
| 1 | 2 | 3 | 4 | 5 |
| 1 | चाचौड़ा-बीनागंज Chachaura-Binaganj 6/VI | 10,771 | खटोली Khatoli | 780 |
| | | | बीनागंज Binaganj | 668 |
| 2 | गुना Guna 6/II | 60,255 | (i) गुना कस्बा Guna Kasba | 3,280 |
| | | | (ii) छावनी गुना Chhaoni Guna | 1,124 |
| 3 | मुंगावली Mungaoli 6/V | 12,980 | (i) कस्बा रेंज Kasba Range | 640 |
| | | | (ii) महुआ खेड़ी Mahuakhedi | 172 |
| | | | (iii) मिरकाबाद Mirkabad | 67 |