CENSUS OF INDIA, 1961

MYSORE STATE

DISTRICT CENSUS HANDBOOK

GULBARGA DISTRICT

K. BALASUBRAMANYAM
OF THE INDIAN ADMINISTRATIVE SERVICE
SUPERINTENDENT OF CENSUS OPERATIONS, MYSORE

PRINTED AT SHARADA PRESS, MANGALORE (SOUTH KANARA)
FOR THE DIRECTOR OF PRINTING, STATIONERY AND PUBLICATIONS, IN MYSORE, BANGALORE

CENSUS OF INDIA, 1961

VOLUME XI - MYSORE

LIST OF CENTRAL GOVERNMENT PUBLICATIONS

Part	I—A	General Report
Part	I—B	Report on Vital Statistics
Part	I—C	Subsidiary Tables
Part	II—A	General Population Tables (A Series)
Part	II—B (i)	General Economic Tables (Tables B–I to B–IV–C)
Part	II—B (ii)	General Economic Tables (Tables B–V to B–IX)
Part	II—C (i)	Social and Cultural Tables (C Series)
Part	II—C (ii)	Migration Tables (D Series)
Part	III	Household Economic Tables (Tables B–X to B–XVII)
Part	IV—A	Report on Housing and Establishments
Part	IV—B	Housing and Establishment Tables (E Series)
Part	V—A	Tables on Scheduled Castes and Scheduled Tribes
Part	V—B	Ethnographic Notes on Scheduled Castes and Scheduled Tribes (including reprints from old Census Reports)
Part	VI	Village Survey Monographs (51 Monographs)
Part	VII	Handicraft Survey Monographs (13 Crafts)
Part	VIII—A	Administration Report–Enumeration } *not for sale*
Part	VIII—B	Administration Report—Tabulation }
Part	IX	Census Atlas Volume
Part	X	Special Report on Bangalore Metropolitan Area

State Government Publications

19 DISTRICT CENSUS HANDBOOKS

PREFACE

Census in India has all along been a scientific and systematic survey. Gradually through the decades it has also aimed at providing besides a statistical account of the population surveyed, a picture of the Socio-Economic condition of the people. With this end in view, the Census authorities in India have always interested themselves, side by side with the counting of the people, at making several special studies relating to the life of the people.

One of these special features of the Census of India at present is the preparation and publication of the District Census Handbooks. These were first published in the 1951 Census. Upto 1951, after each Census, only the list of villages along with population was published. But for the first time in 1951, general population tables, literacy tables and social and economic tables were published in the District Census Handbooks.

When preliminary work on the 1961 Census started in 1959, the question of enlarging the coverage of subjects included in the District Handbooks was also examined. A broad sheet indicating the items on which information had to be gathered from the various Departments was circulated by the Registrar General, India, and at the First Conference of Superintendents of Census Operations held at Delhi towards the end of 1959, the delegates agreed that it was quite within the bounds of possibility to gather information on all the topics suggested by the Registrar General. It was agreed that the contents of the District Census Handbook, on matters of general information, should not complete with the District Gazetteers.

The scope of the Village Directory included in each District Handbook has been enlarged. In addition to giving the Primary Census Abstract of the village concerned, the Directory gives information about the various amenities available in the village. It is thus possible to get from the Village Directory not only information about the population and the economic activities of the people but also about the level of development attained by the village in regard to the provision of the various amenities. Many of the Census Tables Published in the District Handbook furnish information down to the level of a Taluk and they may prove useful in drawing up Taluk Development Plans. Besides the Census Tables and Village Directory, some administrative statistics pertaining to the District concerned, have also been furnished. It was also thought that the usefulness of these volumes would be enhanced by inclusion of district maps and taluk maps set in suitable squares to facilitate easy location of the villages in the taluk maps. In order that the readers may get a bird's eye-view of the cultural heritage of the State, a note on it has also been included, which though not exhaustive, should give a glimpse of our rich heritage.

These handbooks have been compiled by the Census Organisation under the general instructions of the Registrar General. They are being printed and published by the State Government who have also approved the list of items to be included and the mode of presentation.

In the course of the Census Operations, I have received assistance and co-operation from several institutions and individuals. It is impossible for me to express my gratitude to each of them individually. However, I will be failing in my duty if I do not express my deep sense of gratitude to Sri A. Mitra, I.C.S., Registrar General, India, who has been a source of constant help, inspiration and guidance all through the Census Operations of 1961. I am also grateful to the Government of Mysore and its staff at all levels, for the unstinted co-operation extended to me in this work.

BANGALORE
24th Sept., 1966

K. BALASUBRAMANYAM,
Superintendent of Census Operations in Mysore.

TABLE OF CONTENTS

PART I

INTRODUCTION

Pages

History, The people and their social condition. Medical, Public Health, Veterinary and Animal Husbandry, Education and Literacy, Land Tenures and Land Reforms, Agriculture and Irrigation, Occupation, Trade and Manufacture, Communications, Local Bodies, Co-operation, Administration, Houses and Households. i—x

Appendices **ADMINISTRATIVE STATISTICS**

I—RAINFALL AND TEMPERATURE

A. Climatological Tables . . . . . xii—xv
Table showing mean maximum and highest, mean minimum and lowest temperatures in Headquarters Stations 1951—60. xvi
B. Rain fall and rainy days 1951—60 . . . . . 17—22

II—VITAL STATISTICS

A. Births and Deaths Record 1951—60 22
B. Deaths from selected causes . . . . . 23—25

III—AGRICULTURAL STATISTICS

A. Land Utilisation Statistics by Districts 1952 to 1960 25
B. Yield rates of Principal Crops, 1951—1960 . . . . . 26—28
C. Gross area in acres irrigated, 1951 to 1960 29
D. Area in acres under crops 1951 to 1960 29
E. Area in acres irrigated during the year 1950–51 to 1959–1960 30
F. Progress of cultivation, during the year 1952-53 to 1959-1960 (in acres) 30

IV—STATISTICS OF LARGE SCALE INDUSTRIES AND REGISTERED FACTORIES

A. Factories classified by Industry with Average daily number of workers in each 31
B. Growth of Factories 32
C. Average daily number of workers employed in different industries. 32
D. Average daily number of workers employed in Cotton Spinning and Weaving Mills by class. 32

V—ADMINISTRATIVE STATISTICS

A. Criminal Justice—Number of Criminal cases tried 33
B. Criminal Justice—Persons convicted or bound over in Gulbarga 33
C. (i) Strength of Police in 1951 to 1960—Description of Staff 34
(ii) List of Police sub-divisions, Circles, Police Stations, Out-posts etc. 34
D. Jails 34
E. Co-operative Societies 1957—60 35
F. Table showing the Receipts 35
G. Table Showing the number and description of registered documents and value of property transferred in the year 1951–52 to 1960–61 36

VI—PUBLIC HEALTH AND MEDICAL STATISTICS

A. List of Hospitals, Dispensaries in the year 1960 37
B. List of Primary Health Centres (G.O.I. Type) 1960 37

VII—EDUCATIONAL STATISTICS

A. List of High Schools as on Ist December, 1961 38
B. List of Colleges 39

VIII—STATISTICS OF PUBLIC ENTERTAINMENT, PRESSES AND JOURNALS

A. Printing Presses at work, News papers and Periodicals published in 1959—60 39
B. Cinemas 1950—60 39

PART I-*contd.*

Appendices—*contd.* Pages

IX—COMMUNICATION STATISTICS

A. Statement showing the details of Road, Mileage in charge of the Public Works Department as on 31st March 1961 40
B. Village Roads . . . . . 41— 42
C. List of rivers including Water ways . . . . . .
(i) Statement showing the details of Major Bridges having a linear Waterway of more than 100 feet . . 43
(ii) Particulars of Major and Medium projects 44
D. Major and Medium Irrigation Projects 44
E. List of Telegraph and Telephone Offices 44
F. List of places having Inspection/Travellers Bungalows in Bijapur District 45

X—STATISTICS OF LOCAL BODIES

A. Statement Showing the Receipts and Expenditure of Dist. Development Council/Taluk Development Boards . 45
B. Municipalities 46
C. Receipts and Expenditure of Municipalities 46
D. Village Panchayats 46

XI—STATISTICS OF COMMUNITY DEVELOPMENT PROGRAMME FORM I & II . . . . . 47— 48
XII—CONSUMERS PRICE INDEX NUMBERS . . . . . 49— 51
XIII—TREND OF LIVESTOCK POPULATION 51
XIV—CALENDAR OF IMPORTANT EVENTS BETWEEN 1951 to 60 51
XV—A. Statement of Important Fairs and Festivals 52
B. A Note of Fair and Festivals 53
C. List of Markets and Shandies . . . . . 54— 55

XVI—GAZETTEER OF PLACE NAMES AND PLACES OF TOURIST INTEREST . . . . . 56— 58
XVII—LIST OF ANCIENT MONUMENTS 59

PART—II

CENSUS TABLES AND VILLAGE DIRECTORY

Census Tables

Explanatory note to Census Tables with Annexures . . . . . 1— 32
A—I—Area, houses and population with Appendices I, II and III . . . . . 33— 35
A—II—Variation in population during 60 years . . . . . 36— 37
A—III—Villages classified by population 38
A—IV—Towns and Town-groups classified by population in 1961 with variation since 1901 . . . . . 39— 41

UNION PRIMARY CENSUS ABSTRACT 42— 47

B-I & B-II—Workers and Non-workers in Taluks, and Towns classified by sex and broad age-groups. . . . . 48— 67

B-III—Industrial Classification of Workers and Non-workers by educational levels:—
Part A—Urban only 68— 69
Part B—Rural only 70— 75

B-IV—Part A—Industrial Classification by sex and class of worker of persons at work at Household Industry . . . 76— 78
Part B—Industrial Classification by sex and class of worker of persons at work in Non-Household Industry, Trade, Business, Profession or Service. . . . . 79— 86
Part C—Industrial Classification by sex and divisions, major groups and minor groups of persons at work other than Cultivation with appendix. . . . . 87— 96

B-V—Occupational Classification by sex of persons at work other than Cultivation with appendix. . . . . 97—124

B-VI—Occupational divisions of persons at work other than Cultivation classified by sex, broad age-groups and eudcational levels in urban areas only. . . . . 125—128

B-VII—Part A—Persons working principally (i) as Cultivators (ii) as Agricultural Labourers or (iii) at Household Industry classified by sex and by Secondary work (i) at Household Industry, (ii) as Cultivator or (iii) as Agricultural Labourer with appendix. . . . . 129—131
Part B—Industrial Classification by sex of persons working in Non-Household Industry, Trade, Business, Profession or Service who are also engaged in Household Industry with appendix. . . . . 132—137

Census Tables—*contd.*

PART II—*contd.*

	Pages
B-VIII—Part A—Persons unemployed aged 15 and above by sex, broad age-groups and educational levels in urban areas only.	138
Part B—Persons unemployed aged 15 and above by sex, and educational levels in rural areas only.	139
B-IX—Persons not at work classified by sex, broad age-groups and type of activity.	140—144
B-X—Sample households (i) engaged neither in Cultivation nor Household Industry (ii) engaged either in Cultivation or Household Industry but not in both and (iii) engaged both in Cultivation and Household Industry for all areas.	145
B-XI—Sample Households engaged in Cultivation classified by interest on land and size of land cultivated in Rural and Urban areas separately.	146—147
B-XII—Sample households engaged in Cultivation only classified by size of land cultivated and number of family workers and hired workers in Rural and Urban areas separately.	148—155
B-XIII—Sample households engaged both in Cultivation and Household Industry showing size of land cultivated classified by principal Household Industry in Rural and Urban areas separaetly with appendix.	156—157
B-XIV—Sample Households engaged only in Household Industry classified by Principal Household Industry in all areas:	
Part A—Households classified by major groups of Principal Household Industry and number of persons engaged with appendix.	158—159
Part B—Households classified by minor groups of Principal Household Industry	160—161
B-XV—Sample households engaged both in Cultivation and Household Industry classified by size of land in Rural and Urban areas separately.	162—169
B-XVI—Sample principal Household Industry classified by period of working and total number of workers engaged it. Household Industry in all areas with appendix.	170—175
B-XVII—Sample households classified by (i) number of Male and Female members by size of households and (ii) Engagement (a) neither in cultivation nor in industry (b) in household industry only and (c) in cultivation sub-classified by size of land cultivated.	176—177
C-I—Composition of Sample Households by relationship to head of family classified by size of Land Cultivated	178
C-II—Age and Marital Status	179—185
C-III—Age, Sex and Education	
Part-A—in all areas	186
Part-B—in Urban areas only	187—188
Part-C—in Rural areas only	189—192
C-V—Mother tongue (Alphabetical order)	193—195
C-VII—Religion	196—197
C-VIII—Scheduled Castes and Scheduled Tribes	
Part—A—Classification by literacy and Industrial category of Workers and Non-workers among Scheduled Castes	198—199
Part—B—Classification by literacy and Industrial category of Workers and Non-workers among Scheduled Tribes	200—201
Special Table for Scheduled Castes and Scheduled Tribes	
SCT-I—Industrial classification of persons at work and Non-workers by sex	
Part-A—Scheduled Castes	202—203
Part-B—Scheduled Tribes	204—205
SCT-II—Age and Martial Status: Part—A—Scheduled castes, Part—B—Scheduled Tribes	206—215
SCT-III—Part-A—Education in Urban areas only for (i) Scheduled Castes (ii) Scheduled Tribes	216—217
Part B—Education in Rural areas only for (i) Scheduled Castes (ii) Scheduled tribes	218
SCT-IV—Parts A & B—Religion for Scheduled Castes and Scheduled Tribes	218
SCT-V—Sample households engaged in cultivation classified by interest in land and size of land cultivated in Rural areas only	
Part-A—Scheduled Castes	219
Part-B—Scheduled Tribes	219
SC-I—Persons not at work classified by sex, type of activity and educational levels for Scheduled Castes	220—224
ST-I—Mother tongue and Bi-lingualism for Scheduled Tribes	225—227
ST-II—Persons not at work classified by sex and type of activity for Scheduled Tribes	228—229

PART II—*concld.*

Census Tables—*concld.*

Housing and Establishment Tables	Pages
E-I —Census Houses and the uses to which they are put	230—231
E-II —Tenure Status of Sample Census Households living in Census houses used wholly or partly as dwelling	232—233
E-III—Census Houses used as factories and workshops classified by industry, power and no power used and size of employment.	234—243
E-IV—Distribution of Sample Households living in Census Houses used wholly or partly as dwellings by predominant material of wall and predominant material of roof. (Based on 20% Sample)	244—245
E-V —Sample households classified by number of members and by number of rooms occupied. (Based on 20% Sample)	246—247

Village Directory

	Explanatory Note	251
1.	Afzalpur Taluk	252—259
2.	Aland Taluk	260—269
3.	Chincholi Taluk	270—281
4.	Chitapur Taluk	282—295
5.	Gulbarga Taluk	296—309
6.	Jevargi Taluk	310—321
7.	Sedam Taluk	322—331
8.	Shahapur Taluk	332—343
9.	Shorapur Taluk	344—357
10.	Yadgir Taluk	358—371

LIST OF INDUSTRIAL ESTABLISHMENT IN THE DISTRICT 372

Cultural Heritage of Karnataka a to n

LIST OF MAPS AND DIAGRAMS

		Facing Page
1.	District Map of Gulbarga	Title page
2.	Pie diagram showing the area and population of Mysore State 1961.	1
3.	Pie diagram of Population classified by nature of work of Mysore State and Gulbarga District, 1961	v
4.	Afzalpur Taluk	252
5.	Aland Taluk	260
6.	Chincholi Taluk	270
7.	Chitapur Taluk	282
8.	Gulbarga Taluk	296
9.	Jevargi Taluk	310
10.	Sedam Taluk	322
11.	Shahapur Taluk	332
12.	Shorapur Taluk	344
13.	Yadgir Taluk	358
14.	Map of Mysore State Showing some places of Cultural, Educational, Religious, Historical and other importance.	n

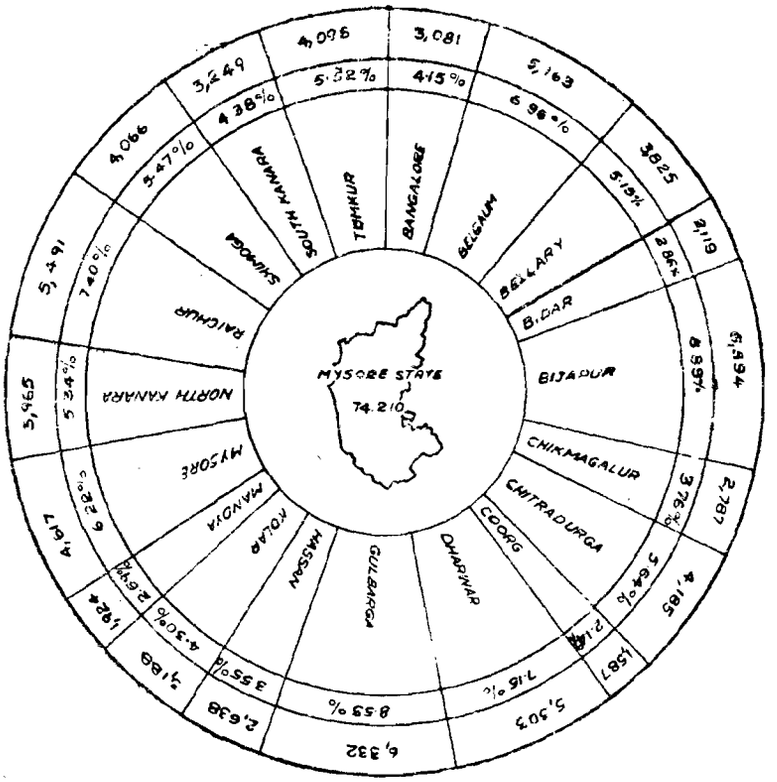

MYSORE STATE, 1961

Area in Square Miles

(As furnished by the
Surveyor General of India)

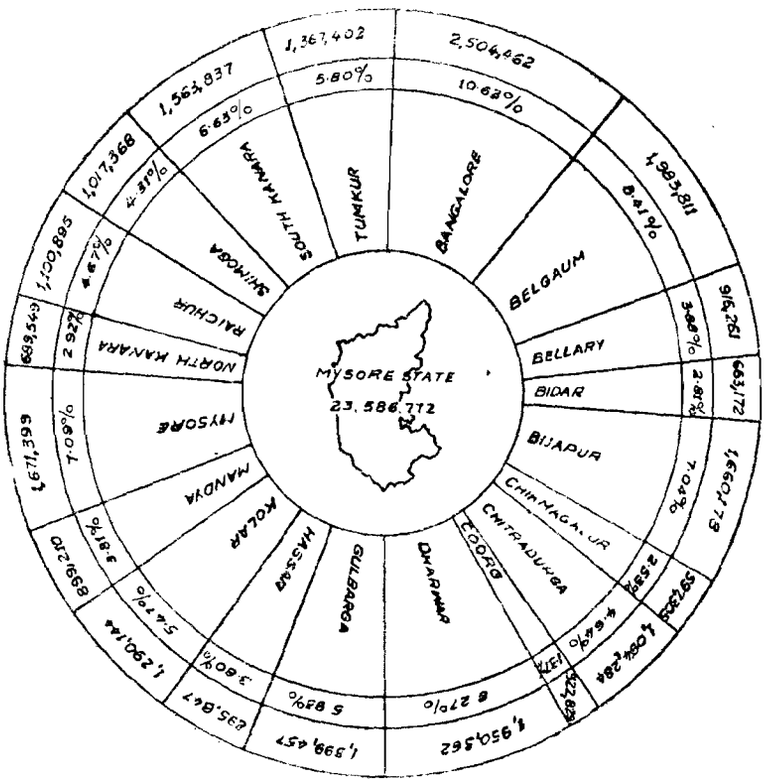

MYSORE STATE, 1961

Population

INTRODUCTION

GULBARGA DISTRICT with an area of about 6,271 square miles lies between north latitude 17°10′ and 17°45′ and between east longitude 76°10′ and 77°45′. The population in 1961 of 13,99,457 works out to 223.16 to a square mile.

In terms of area and population, the District is 8.49% and 5.93% of the state respectively as would be clear from the diagram on the facing page.

It is bounded on the west by Bijapur and Sholapur (Maharashtra) Districts, on the east by Mehboobnagar District (Andhra Pradesh), on the north by Bidar and Osmanabad (Maharashtra) Districts and on the south by Raichur District.

The whole District consisting of ten Taluks *viz*, Afzalpur, Aland, Chincholi, Chitapur, Gulbarga, Jevargi, Sedam, Shahpur, Shorapur, and Yadgir falls within the Northern Maidan belt being characterised by expanses of level treeless surface, black soils, an occasional hill and some lower belts following the main rivers. Compact villages, dry cultivation, large holdings and many landless labourers are features of the rural life.

The Districts of Gulbarga and Bidar which form the northern part of Gulbarga Division possess the same geological formation and their topography is more or less the same. The characteristic rock type found in this area consists of hard compact black rocks —called basalts which present a scenery of flat topped hills and step like terraces and designated by the general name 'Deccan Trap'. The trap in this region consists of harder and softer flows in alternative layers and their dissection by violently flowing rivers and streams has resulted in a number of isolated units presenting table-topped hills.

The disintegration and decomposition of the Deccan Trap has resulted in the formation of black cotton soil and laterite. The latter is a porouspitted clay like rock with red, yellow, brown, grey, and mottled colours. It has a hard protected yellow crust at the exposed surface which is generally irregular and rough. When dug up, the fresh material is comparatively soft and easily cut by a spade or saw, and becomes hard on exposure to air. As we proceed south, the laterite gradually gives place to black cotton soil which is dominant in the District.

The black cotton soil is generally porous and swells considerably on addition of water and dries up with conspicuous cracks on losing moisture. The swelling quality is largely due to the presence of Montrimorillite and beidellite groups of clay materials.

A range of hills enters the north of Gulbarga District on the west and continues in a south-easterly direction for about 60 miles. The remaining part of the District is flat, the slope of the country being from north to south and south-east. In the Shahpur Taluk, there is a small range called Mahmadapur Hills, about 5 miles long, and Shahpur Town is at the foot of these hills. A third range takes its name from Surapur and is 8 miles in length. Another range of hill traverses in Yadgir Taluk from west to east for a length of 20 miles and enters Sedam Taluk.

Generally speaking, the District is devoid of forests, except in the hilly portions of Aland and Chincholi Taluks which contain some teak (Tectona Grandis), Eppa (Hardwickia Binata), Tirman (Anogeissus Latifolia), Sandra (Acacia eatechu), Babul (Acacia Arabica), Tarvar (Cassia Auriculata), Bijasal (Pterocarpus marsupium), Mallamaddi (Terminalia Tomentosa), Neem tamarind, mangoes etc.

In the hills leopards, bears and wild hogs are found and in the plains rabbits and antelope.

Several valuable minerals are found in the District. Gold occurs in native condition either associated with Quartz veins or reefs or as alluvial or detrital gold in the sands and gravels of rivers draining the district. Mangalur in Shorapur Taluk is particularly noted for gold. The next mineral of importance is Limestone found in Chitapur, Jewargi, and Chincholi Taluks. This forms an excellent material for cement industry. Red ochre suitable for pigments occurs in Jewargi and Shorapur Taluks. Feldspar of ceramic use is found sporadically distributed in Shorapur and Yadgir Taluks. Quartz of pure quality is available in Yadgir and Shorapur Taluks. Potters clay occurs near the village Tirth in Shorapur Taluk. Fullers' Earth which has the unique property of bleaching vegetable and mineral oils occurs at Korvi, 13 miles to the south-west of Chincholi; The granites, the gneisses and the trap rocks found in the District form an excellent type of structural material. A large number of salt workings are found scattered in the District, the most important being the one in Bichabal village in Shorapur Taluk.

The principal rivers flowing in the District are the Krishna and the Bhima. Others running through the District are the Kagna, the Amarja, the Bori, the Bennitura, and the Mula.

The Krishna which rises at Mahabaleshwar (Maharashtra) enters the Raichur District at Exhampet and drops from the table land of Deccan proper down to the alluvial 'Doabs' of Shorapur and Raichur. The fall is as much as 408 feet in about 3 miles. This river makes a natural boundary between Gulbarga and Raichur Districts and receives the Bhima in Shahpur Taluk.

The river Bhima rises at the well known shrine Bhimashankar in the Western Ghats, and flows southwards. It enters the District near Afzalpur and flows in a south-easterly direction before joining the Krishna near Raoza village in Shahpur Taluk.

The climate of Gulbarga District is generally hot and dry. The eastern part of Yadgir Taluk and most of Chincholi Taluk are however, less hot than the rest of the District. The temperature ranges between 19°c and 16°c in November and December and 38°c to 39°c in April and May. In some places like Gulbarga and Yadgir, the temperature sometimes rises up to 40°c in May.

The rainfall is very capricious, causing occasional droughts. The precipitation generally occurs between June and October. The normal annual rainfall is 717.7 m.m.

History

The district which was a part of the Hyderabad State till recently has a hoary past. Legends mention about Rama's visit to Kishkinda, identified with the modern Vijayanagar and Anegundi. The history of Gulbarga is traced as far back as the Nala-Damayanti period. The dominions of the Buddhist king Ashoka (272–231 B.C.) are said to have covered the whole of Berar and a considerable portion of the north-western and eastern tracts of the old Hyderabad State. From about 220 B.C. the Andhras rose to power and held their sway from the Krishna Delta to Nasik. About 100 years later this dynasty came to an end.

The next dynasty of importance is that of the Chalukyas who rose to power in Bijapur District about 550 A.D. with their capital at Badami. Pulikeshi II (608–642) A.D. ruled practically the whole of India south of Narmada. Throughout this period they were at war with the Pallavas and their fortunes and dominions varied. In the middle of the Eighth Century (A.D.) they were displaced by the Rashtrakutas of Malkhed in Gulbarga District; but in 973 A.D. the Chalukyan dynasty was restored, with Kalyani as capital, their rule extending for about 200 years more. The Chalukyan power fell about 1189 A.D. to the Hoysalas and Yadavas. The Yadavas of Devagiri (Daulatabad) were the last great Hindu rulers of the Deccan, for the Vijayanagar empire which was founded half a century after the advent of the Mohammedans, never acquired much sway in the Deccan proper.

Allauddin Khilji led the first Mohammedan expedition into the Deccan, in 1294 A.D. against the Yadava and coerced them into submission. In 1303 A.D. he sent an unsuccessful expedition against the Kakatiyas of Warangal, but the second expedition in 1309 A.D. under Malik Kafur was successful. In 1310, Malik Kafur put an end to the Hoysala rule and in 1318 A.D. the Yadava rule came to an end. In 1321 A.D. Mohammad-bin-Tughalak broke the Kakatiya power, with the result that in 1325 A.D. the Mohammedans were masters of the Deccan. Mohammad-bin-Tughalok changed the name of Devagiri to Daulatabad and made it his capital. A few years later the imperial governers of the Deccan revolted and this resulted in the establishment of the Bahmani dynasty, founded by Zafar Khan who styled himself as Allauddin Hasan Shah Gangu Bahamani. He commenced his rule in 1347 A.D. with Gulbarga as his capital.

The Bahamani kingdom extended from Berar in the north to the left bank of Tungabhadra in the south and from Dabhol on the West to the Telangana tracts in the east. The Raichur Doab was frequently passing from the Vijayanagar Kings to Bahamani kings and back.

Allauddin's successor Mahammad Shah waged wars against Vijayanagar (1366) and Warangal (1371) and acquired great booty. In 1398 A.D. King Firoz marched against the Vijayanagar king who had made inroads into Raichur Doab and inflicted a defeat on him. However, in 1417 A.D. Firoz had to suffer a heavy defeat at the hands of the Vijayanagar and Warangal kings and in 1422 A.D. he abdicated the throne in favour of his brother Ahmad Shah, who founded the city of Bidar in 1430 A.D. In 1527 A.D. the great Bahamani dynasty came to an end. They reigned first at Gulbarga and then at Bidar for more than 180 years.

The Barid-shahi-kingdom succeeded the Bahamani kings. In 1565, Ali-Barid with the other Deccan kings

marched against Ramaraya of Vijayanagar and the memorable battle of Talikota sealed the fate of the Vijayanagar empire. Raichur Doab became part of the Barid Shahi kingdom. In about 1609 A.D. this dynasty ended. Kutub-ul-mulk, a turk of noble family, who was the Governor of Golkonda under the Bahamanis declared his independence and established the Kutub-shahi dynasty which reigned from 1512 A.D. to 1687 A.D.

When the Moguls invaded the Deccan, the local rulers formed an alliance against them; but after defeating them they fell out among themselves, thus enabling the imperial troops to gradually subdue the country.

Raichur Doab thus came under the house of the Nizams, founded by Asaf Jah, a distinguished General of Aurangazeb. He was first appointed Subedar or Viceroy of the Deccan in 1713 A.D., with the title of Nizam-ul-mulk, which became the hereditary title of the family. The Mogul power was then on the decline and so Asaf Jah had little difficulty in asserting his independence. But he had to repel the inroads of the Marathas. The battle at Shakarkhelda (Fathkhelda) in the Buldana District in 1724 with Mubariz Khan of Khandesh established the independence of Asaf Jah. On Asaf Jah's death, the French and the English tried to extend their respective influence in the state by siding with the rival contenders to the throne vacated by Asaf Jah. But ultimately the English succeded in their attempts and they entered into several treaties of offensive and defensive alliances with the Nizam. On the fall of Srirangapatnam and the death of Tipu Sultan, the Nizam participated largely under the treaty of Mysore (1799 A.D.) in the division of territory, and his share was increased because of the Peshwa's withdrawal from the treaty. In 1800 A.D. a fresh treaty was concluded between the Nizam and the British.

On the death of Sikandar Jah in 1829, his son Nasir-uddaulan succeeded. In 1839 A.D. a wahhabi conspiracy was discovered in Hyderabad as in other parts of the country, but this was quelled in time. In 1847 A.D. a serious riot took place between the shiahs and the sunnis. As the pay of the contingent troops had fallen in arrears, a treaty was signed with the British in 1853 A.D. by which besides Berar, the districts of Osmanabad and Raichur Doab were also ceded to the British. But pleased with the attitude of the Nizam during the rising of 1857 (first war of Independence) the British, restored Osmanabad and Raichur Doab to the Nizam in 1861 A.D.

Mir Mahbub Ali Khan Bahadur, succeeded to the Nizam's Gadi in 1869 A.D. Being only three years old then, a regency was constituted for the administration of the State, with Sir Salar Jung I as regent and Nawab-shams-ul-umara as co-regent, the Resident being consulted on all important matters. In 1884 the Nizam having attained majority was installed by Lord Rippon. In 1902 the assigned Districts of Berar were leased in perpetuity to the British Government, at an annual rental of Rs. 25 lakhs. In 1911 or so Mir-mahbub-Alikhan was succeeded by the Nizam, Oosman Alikhan.

In 1948 Government of India were forced to take police action against the State and curb the Razaakar movement which directly impaired the security of the country. From 26-1-1950 Hyderabad became a part B state with the Nizam as Rajapramukh.

Until about the commencement of this century the whole state of Hyderabad, excluding sarf-e-khas or crown district of Atraf-e-balda was divided for administrative purposes, into 4 Subhahs or Divisions and there were 15 districts and one Amaldan or Sub District. In 1905, the Districts were reconstituted. Lingsugur District being broken up and the Amaldan being converted, into a District. Gulbarga Division was constituted with an area of 19,825 square miles. But in 1922, this Division was abolished and the Districts from this Division came under the direct control of the Revenue Secretariat. However in 1929 the Division was revived and continued till Police Action in 1948, when again it was done away with. It was only after the reorganisation of the States from 1-11-1956 that a Revenue Division with the entire area coming over from former Hyderabad State to the new State of Mysore came into existence. Alampur and Gadwal Taluks which formed a part of Raichur District, were transformed to Mahboobnagar District of Andhra Pradesh. Yelburga and Koppal which formed the important Salar Jung Jahagirs continued in the Raichur District.

As a result of the State Reorganisation, 9 Taluks of Raichur District, 10 Taluks of Gulbarga District and 4 Taluks of Bidar District were transferred to the new Mysore State from the old Hyderbad area. These three Districts now constitute Gulbarga Division.

The People and their Social Condition

The district has a total population of 13,99,457 of whom 11,73,036 reside in the rural areas and 2,26,421 reside in Urban areas. But many of the so called Urban areas are really overgrown villages. The total number of houses and households is 2,63,266 and 2,67,578

respectively. This gives an average of 41.98 houses and 42.67 households per square mile.

The district faces scarcity and famine conditions intermittently and so the economic condition of the people cannot be said to be always secure.

The people are hardy and good husbandmen. They are simple and have a religious bent of mind. They regularly attend the fairs held annually at several places in the vicinity.

The ordinary Hindu festivals are the Holi, the Divali, the Dasara, the Nagapanchami, the Ramanavami, the Pitrapaksha and the Shivaratri. The Pola festival is celebrated at several places when the cattle are garlanded and decorated, and led through the village accompanied by their owners. The Mohammedans observe the Mohurrum, the Bakrid, the Id of Ramzan, the Shab-I-barat, the Duazdahum-i-sharif and the Yazuatum.

There are very few amusements in which the cultivators indulge. In the evenings they gather at the village chavdi and join in gossip or pass the time with their families, discussing the season and the condition of the crops. Occasionally they go to neighbouring markets or visit places of pilgrimage and fairs in the neighbourhood. Sometimes they enjoy the performance of strolling acters, and the recitation of religious poems is very popular.

The staple food consists chiefly of cakes of Jowar and Bajra. Along with cakes are eaten curries made of vegetables and pulses, onion, oil or ghee seasoned with tamarind or chillies or both.

The ordinary form of dress for a villager is a dhoti or waistcloth, a short jacket or coat of cotton, a turban of red, white or yellow colour and a 'kambli' or blanket, which he almost always carries. The women wear a saree which is a piece of cloth 8 yards long and about 4 feet broad, one end being fastened round the waist, while the other is carried over the head and shoulders covering the rest of the body. In addition to the saree, the women wear a choli or short bodice. The Mohammedan women sometimes wear a lahnga or petticoat, with a choli and dupatta, the last covering the head and the body. They also observe 'Purdah'. Waddar females discard the choli altogether, but wrap the end of the sari round the upper part of the body.

In each village, there will be one or more elderly persons, whose advice is sought when taking decisions on important issues like holding of fairs, settling local disputes, settling marriages etc.,

Medical, Public Health, Veterinary and Animal Husbandry

Due to scarcity and uncertain rainfall, the District is often subjected to drought, which is generally followed by diseases. Many villages face scarcity of drinking water too with the result that cholera makes its frequent appearance. In several villages stepwells or small ponds being the only source of drinking water supply, guinea worm disease is also largely prevalent. The climate however is dry and healthy.

The medical facilities provided during the first two 5 year plan periods are:

	1956—57	1960—61
No. of Medical Institutions:		
(*a*) Hospitals	1	1
(*b*) Dispensaries	13	12
(*c*) Bed strength in Hospitals	188	218
(*d*) Number of persons treated	14,15,136	18,30,179
Number of medical personnel:		
(*a*) Doctors	19	18
(*b*) Nurses etc.	5	8
Number of Health Units:—		
Primary Health centres	8	10
Number of persons treated	—	83,537
Urban and Rural water supply scheme	3	3

The following particulars for 1960, relating to all medical institutions, including those run by local bodies, getting Government aid, etc., will throw some light on the medical and Public Health facilities provided in the District.

1. No. of medical Institutions:

A. (1) Hospitals		4
(2) Dispensaries		17
	Total.	21

	Hospitals	Dispensaries	Total
B. (1) General	3	16	19
(2) Women	1	1	2
C. (1) Urban	3	2	5
(2) Rural	1	15	16
D. (1) Government	3	16	19
(2) Government aided	—	—	—
(3) Local Bodies	—	—	—
(4) Others	1	1	2

2. Average population served per institution. 66,278.3
3. Average area served per institution in square miles 313.0
4. Sanctioned bed strength: 289
   (*a*) Men 158
   (*b*) Women and children. 131

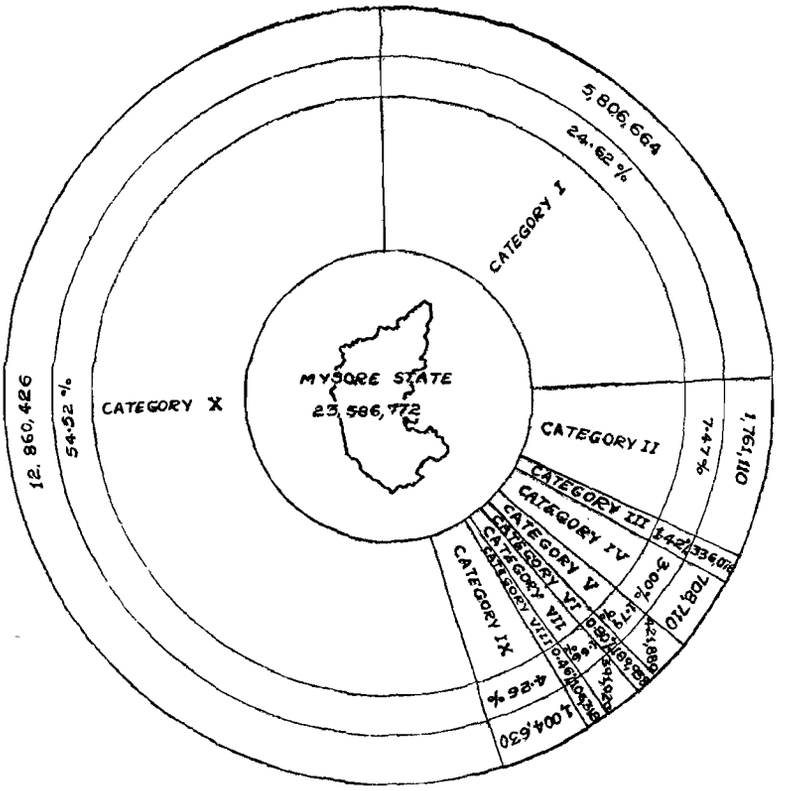

MYSORE STATE, 1961

Population classified by nature of work

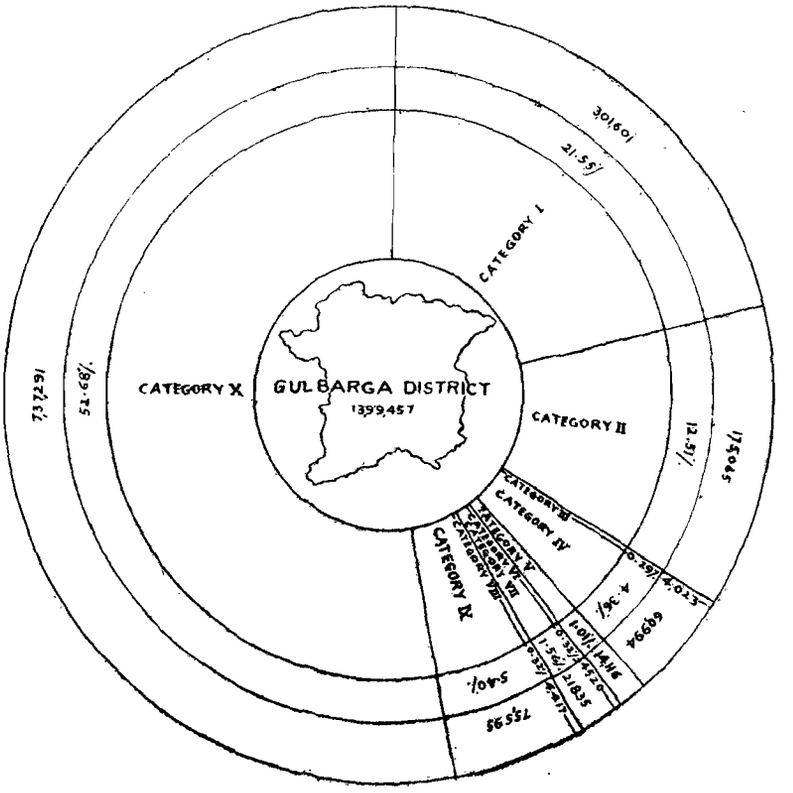

GULBARGA DISTRICT, 1961

Population classified by nature of work

5.	Indoor patients:	
	(*a*) Total admitted	7,316
	(*b*) Daily average	216.4
6.	Outdoor patients:	
	(*a*) Total new patients attended	4,05,183
	(*b*) Daily average	2778.7
7.	Parturition cases	3,764
8.	Surgical operations	10,470
9.	Doctors employed:	25
	(1) Males	19
	(2) Females	6

There are no special breeds of local cattle found in the District. The white cattle commonly seen in the District are generaly imported from Telangana side. They are a hardy stock with black tipped tails. Sheep and goats of ordinary kind are bred everywhere. Cattle frequently face scarcity of fodder during drought.

The foot and mouth disease, Anthrax, and rinderpest are the common cattle diseases.

The achievements during the first two 5 year plan periods in the field of Animal Husbandry are:

	1956—57	1960—61
No. of Veterinary Hospitals and Dispensaries	12	20
No. of Breeding bulls distributed	..	13
Key village units started	..	1
No. of animals treated against various diseases	1,48,450	3,13,762

Education and Literacy

The achievements in the field of Education during the 1st two 5 year plan periods are:

	1956—57	1960—61
No. of Educational Institutions:		
(*a*) Colleges	5	6
(*b*) High Schools (including Higher Secondary and multipurpose)	N.A.	38
(*c*) Middle Schools	4	4
(*d*) Primary Schools (including Pre-primary and Nursery Schools)	984	1,301
(*e*) Technical Schools	—	1
Total number of students	58,192	66,971
Total number of teachers	2,081	3,290
Literacy percentage	7.6%	14.5%
No. of students given Educational concessions like Scholarships, Freeships etc.	1,949	2,442

In 1962, there were 58 High Schools in the District giving a ratio of 1 to 24,000 population and each High School serving an area of about 108.12 square miles.

The percentage of literates has increased from 7.6 in 1951 to 14.5 in 1961, Gulbarga Taluk with 24.6 leading in the percentages and Shahpur and Jevargi trailing last with 10.8 each.

In the Urban areas alone, the percentage of literates has increased from 21.5 in 1951 to 32.4 in 1961. It is highest in Gulbarga town with 50% and lowest in Chitapur with 20%.

Land Tenures and Land Reforms

Broadly speaking the District had two types of land tenures (1) Khalsa or Divani lands under the direct management of Government and (2) non-Khalsa lands, the revenue of which had been wholly or partly assigned for some special purpose. The latter comprised (a) sarf-e-khas lands and the Jahagir or Inams. The sarf-e-khas lands were merged in Divani in 1949. Divani lands as well as most of sarf-e-khas lands are generally held on purely Ryotwari tenure, where the Ryot holds the land directly from the state. There are not therefore many intermediaries between the Government and the actual tiller of the soil as in the Zamindari estates. The occupant in such cases is called the Pattadar, the right of occupancy being subject to the regular payment of the assessment by the Pattadar. In the case of failure to meet the demand, the Pattadar's rights are forfeited. Still, as the recognised occupants were not obliged to cultivate the lands personally, certain inferior tenures developed, which are known as Potpattedari, Shikmidari, and Asamishikmi (tenants at will). In nonkhalsa area however, which covered the Jahgirs and Inams, there were several other problems especially when dealing with the tenants. The Jahgirdars did not concede occupancy rights to their cultivators, with the result that they could enhance rents at their pleasure. These Jahgirs consisting of free grants of one or more villages, could be classed under four heads *viz.*, (1) Al-tamgha which are grants of a hereditary and permanent nature (2) Zat Jahgirs or personal grants for the maintenance of the grantees (3) Paigah Jahgirs or grants to the nobles of the State for maintaining troops for the Nizam and (4) Tankhwah-i-mahallat; or grants in lieu of certain local payments that were binding on the State. The Inam lands consisted of grants for service or charitable purposes, either free of revenue or subject to a quit rent.

In fact Paigah villages constituted one of the important estates in the State, and the history of the Paigah nobles who held these grants, dated back to the reign of Akbar. Another important estate in the Hyderabad State was the Salarjung Estate.

Land Revenue assessment in the Ex-Paigah villages was very high as compared with the rate in the adjoin-

ing Divani villages. By way of relief ever since the abolition of the Paigahs, the Government is granting every year suspension of 25% in the land revenue of these villages, where the average rate of assessment does not exceed 100% or more of the average rate in the adjoining Divani villages, and where it exceeds by 100%, the suspension given is 50%. Steps are afoot to bring in uniformity in the rate of assessment.

Till 1945, when the Hyderabad Asami Shikmi Act was passed, there were two kinds of tenants (1) Shikmidars and (2) Asam-shikmidars. Shikmidars were permanent tenants and possessed rights similar to the Pattadars. Asami shikmidars were tenants responsible to the holders for payment of rent. After 12 years of continuous tenancy, they could be deemed to be shikmidars, but in practice no tenant could prove such a period of continuous possession.

The Hyderabad Government appointed a tenancy committee and as a result of their recommendations, the Hyderabad Asami Shikmis Act of 1945, was enacted. This Act gave fixity of tenure to all new tenants for 10 years and empowered Government to fix maximum rates of rent. A class of tenants was declared as protected and granted permanency of tenure subject only to the payment of lawful rent.

The appointment of the Hyderabad Agrarian Reforms Committee in 1949 was a landmark in the history of land reforms. On its recommendations the Hyderabad Tenancy and Agricultural lands Act of 1950 was enacted, the main objects of which were to improve the status of tenants, to impose a limit on the size of holdings, to abolish absentee land-lordism and to encourage preservation of lands in the hands of genuine agriculturists. The Act largely followed the Bombay Act, with the result that there is similarity among several of the provisions of these two acts. This Act recognised two categories of tenants viz., (1) protected tenants and (2) Asamishikmis, prohibited any lease of land after 3 years of the commencement of the Act excepting under certain circumstances introduced the concept of "economic holding", limited the maximum rent to 1/3 of the crop or its value in the case of irrigated lands except under wells and 1/4 in the case of unirrigated land or irrigated land under wells. One important feature of the Act was the use of compulsion for the formation of co-operative farming societies. If an application was made to the Registrar of Co-operative Societies by ten or more persons of a village or two or more for the formation of a co-operative Farming society, the Registrar had to grant a certificate of Registration after enquiry. Provision has also been made for the formation of a co-operative farm of uneconomic holdings.

As a result of this Act, the landholders started indulging in large scale eviction of tenants and to put an end to this, the Hyderabad Prevention of Evictions Ordinance of 1952 was passed. During 1951–52 and 52–53, tenancy records also were prepared to safeguard the position of protected and ordinary tenants. In order to further improve the status of tenants and to provide for the implementation of the recommendations of the planning commission, the Hyderabad Tenancy and Agricultural Lands Amending Act of 1954 was passed. According to this Act, instead of "the economic holding" the unit of a "family holding" was devised, the maximum limits of rent were fixed in terms of multiples of land revenue, restrictions were put to claims being made to the possession of land for personal cultivation, ceilings were put to further acquisitions of land, provisions were made to the purchase of land by tenants at reasonable rates, and standards for efficient cultivation were prescribed besides introducing several other progressive features.

On the reorganisation of States and after inclusion of these territories in the Mysore State an ordinance was issued on 11th March, 1957 suspending the provisions relating to the land holders' right to terminate protected tenancy and also staying all proceedings, whether for termination of tenancy or for resumption of land, which were pending on 11th March, 1957. Surrenders of lands were required to be verified by Tahsildars in his office. The ordinance also contained a provision that all the lands surrendered by a tenant, in excess over the extent which, along with the extent already in the holding of the landlord would make up three family holdings should be taken over by Government and leased out to co-operative Farming Societies, Agricultural Labourers, Land-less persons and other Agriculturists in that order. The Hyderabad and Madras Areas Tenancy (suspension of Provisions and Amendment) Act. 1957, has replaced this ordinance.

In 1957, a committee called the Mysore Tenancy Agricultural Land Laws Committee, was set up to consider the feasibility of having a common Law for the new state of Mysore. The committee made several recommendations including conferment of ownership on tenants in certain cases, restricting the powers of resumption of land by land-lords, putting a celing on the possession of land etc.

A land reforms bill drafted generally on the basis of the recommendations of this committee was introduc-

ed in the Legislature in November, 1958. The bill as modified by the Select Committee was passed by both the Houses of the State Legislature in 1961 and has received the President's assent also. The State Government has not yet notified the date from which this Act comes into force.

Agriculture and Irrigation

In this District, regar or black cotton soil predominates, which is interspersed with Masab or Ghalka.

The principal crops grown with the area under each are:

	Crop	area in acres
1.	Paddy	45,975
2.	Kharif Jowar	1,55,297
3.	Groundnut	2,42,706
4.	Tur	1,87,473
5.	Rabi Jowar	13,99,513
6.	Wheat	82,907
7.	Gram	79,687
8.	Sugarcane	1,557

Sedam and Chitapur Taluks are best suited for Tur and Rabi Jowar. In Shorapur, Shahpur, and Jewargi Taluks Jowar (both Kharif and Rabi), Cotton, Wheat and Gram grow well. Aland and Yadgir Taluks are best suited for sugar-cane.

The Department of Agriculture has sponsored several schemes to promote agriculture, chief of them are establishment of seed multiplication farms, provision of improved seeds, fertilizers, insecticides and fungicides, sugarcane development scheme, oil seed development scheme etc.

The achievements in the field of agriculture during the first two 5 year plan periods are:

	1956—57	1960—61
Total food production	58,022 tons	1,50,783 tons
Area brought under cultivation	31,11,116 acres	31,11,116 acres
Seed farms opened	—	1
Improved seeds distributed	2,386 mds	4,070 mds
Manures & Fertilizers distributed	346 tons	495 tons
Urban and Rural compost prepared	5,680 tons	31,839 tons
Area protected against pests and diseases	5,211 acres	12,100 acres
Area brought under Japanese method of cultivation	—	391 acres
Taccavi loans advanced	Rs. 63,000	N.A.
No. of landless and other poor people granted lands	285	691
Area of land thus granted	2,256 acres	4,154 acres

There are no major irrigation projects in the District but the irrigation is done mainly through wells and tanks. There is only one Government canal in Sedam Taluk covering 2 miles and there are 5 private canals in Yadgir Taluk which also cover 2 miles. There are 4,190 irrigational wells and 210 irrigational tanks in the District. The total irrigated area is about 40,980 acres of which 26,277 acres is done by wells, 13,781 acres by tanks, 140 acres by canals and the remaining by other sources.

The achievements in the field of irrigation during the first two 5 year plan periods are:

Minor irrigation works:	1956—57	1960—61
(*a*) Tanks constructed and restored	3	22
(*b*) Irrigation wells sunk	—	4,198
Loans advanced for wells	Rs. 56,000	Rs. 16,75,917
Area brought under irrigation	—	43,500 acres

Occupation, Trade and Manufacture

Agriculture is the principle occupation of the people. But there are several other large scale industries also.

The Associated Cement Companies have their large scale cement factory at Shahabad. In addition to permitting the Associated Cement Company to expand their existing capacity of portland cement in their factory by another 65,238 tons per annum, Government have also issued necessary industrial licenses to take up other new lines of production. Industrial licenses to manufacture mining and chemical machinery with an installed capacity of 3000 tons per annum, cement making machinery with an installed capacity of 12 units per annum, solvent extraction plants of a capacity of 6 to 8 units and paper and pulp making machinery of an annual value of Rs. 85 lakhs have been issued.

The District of Gulbarga, is one of the richest oil seeds producing areas in the State. There are several oil mills already and more are coming up.

M. S. K. Mills Gulbarga is one of the oldest and largest textile mills, established as early as 1885. The mills have had to face several ups and downs in its long span of operations. In view of the vital importance that the mills play in providing quite a large employment and large quantities of yarn and cloth, Government have extended both technical and financial assistance for rehabilitation and modernisation of this undertaking.

There are a number of small scale and cottage industries in the District, Chief among them are weaving of cotton and silk saris, manufacture of kamblis (coarse woolen blankets), tannery, manufacture of groundnut oil and oil cakes etc. It is estimated that there are 14,256 handlooms in cotton, 1,350 handlooms in wool and 875 handlooms in silk; nearly 60% of them being in the co-operative fold.

To overcome the difficulties faced by the small-scale industries, two industrial estates—one at Gulbarga and the other at Yadgir are proposed to be established.

The diagrams on the facing page show the distribution of the population among workers in the 9 categories and non-workers both for the State and the District.

Communications

The Bombay-Madras Railway Line of the Central Railways passes through the District over a length of 124 miles. From Wadi there is also a link line connecting Wadi with Hyderabad.

The total road length in the District is 743 miles 5 furlongs of which 720 miles 3 furlongs are in charge of the Public Works Department and the rest in charge of the local bodies.

Of the roads in charge of the Public Works Department 2 miles 5½ furlongs are cement concreted, 54 miles 6 furlongs are blacktopped, 396 miles 5½ furlongs are covered with water bound macadam, 127 miles 2 furlongs are treated with other kinds of surface material and 139 miles consist of natural soil.

There are no National Highways in the District. But 140 miles 4½ furlongs constitute the State Highways, 355 miles the major District roads, 165 miles 4¾ furlongs other District Roads, and 59 miles 2 furlongs other village roads.

The State Highways and their length within the District are:—

		Miles	Furlongs
1.	Humnabad—Gulbarga Road	29	7½
2.	Gulbarga—Shahapur Road	45	3½
3.	Jevargi—Jeratgi Road	23	1¼
4.	Khanapur—Lingsugur Road	34	4
5.	Shahpur—Hatigudu Road	7	4

The achievements during the first two 5 year plan periods are:—

	1956—57	1960—61
Length of State Highways	N.A.	140 miles
Tarred roads	31 miles	54 ,,
Metalled roads	N.A.	132 ,,
Unmetalled roads	29 miles	140 ,,
Bridges (major and minor) constructed	2	—
Culverts and causeways	3	3

Local Bodies

There are four City Municipalities at Gulbarga, Aland, Shorapur and Yadgir and 6 town Municipalities at Gurmatkal, Chincholi, Sedam, Chitapur, Shahabad, and Shahpur. The total membership of all these municipalities together is 171.

Before the enactment of the Mysore Village Panchayats and Local Boards' Act 1959, there were village panchayats constituted under the Hyderabad Village Panchayats Act 1951 and the Hyderabad Gram Panchayats Act 1956. With the passing of the Mysore Act of 1959, six town panchayats and 510 village panchayats have been constituted.

The Mysore Act of 1959 has brought about one more fundamental change in the constitution of the local bodies. In the place of one District Board, ten Taluk Boards have been constituted, with a total membership of 174, all of them being elected on the basis of adult franchise.

Co-operation

The following figures indicate the progress achieved in the field of co-operation during the first two 5 year plan periods:—

	1956—57	1960—61
No. of co-operative Societies	1,011	1,153
Total membership	67,006	1,03,626
Deposits held by Societies	Rs. 2,49,218	Rs. 5,73,670
Loans issued	Rs. 5,37,836	Rs. 7,83,914
Percentage of rural families covered	7.6%	23.8%

As in 1962, there are 1,153 Co-operative Societies of different types as classified below:—

(1)	District Central Co-operative Bank	1
(2)	Agricultural Credit Societies (including grain banks)	963
(3)	Marketing Societies	10
(4)	Primary, Land mortage Societies	6
(5)	Weavers' Co-operative Societies	32
(6)	Other Industrial Societies	52
(7)	Housing Co-operative Societies	10
(8)	Others	78
		1,152

The overall position and working of all these Societies taken together is as follows:—

1.	Number of Societies	1,153
2.	Number of members	1,02,743
3.	Share capital	Rs. 32,63,623
4.	Deposits	Rs. 19,73,719
5.	Reserves and other funds	Rs. 20,49,439
6.	Loans advanced	Rs. 81.27,517
7.	Loans recovered	Rs. 52,33,444
8.	Loans outstanding	Rs. 59,23,608
9.	Loans overdue	Rs. 24,49,172
10.	Owned capital	Rs. 53,13,061
11.	Working capital	Rs. 2,05,05,025
12.	Profits	Rs. 1,03,371
13.	Losses	Rs. 73,001

The Gulbarga District Central Co-operative Bank Limited is the sole Central financing agency for the Co-operative institutions in the District. It has a membership of 810, with a share capital of Rs. 12,87,484. The amount in deposits is Rs. 17,29,901 and the reserve and other funds amount to Rs. 2,87,448. It has opened 4 branches in the district.

Administration

The District with its Headquarters at Gulbarga consists of ten Taluks and is divided into 2 sub-divisions:

Name of Sub-Division.	Taluk	Area in square miles.	No. of Revenue circles.	No. of villages.
1. Gulbarga.	1. Gulbarga.	663.7	3	150
	2. Chitapur.	691.2	3	121
	3. Aland.	678.4	3	129
	4. Afzalpur.	513.9	2	90
	5. Sedam.	365.4	3	111
2. Yadgir.	1. Yadgir.	665.6	4	142
	2. Shahpur.	627.2	4	159
	3. Shorapur.	711.0	4	187
	4. Jevargi.	746.2	3	158
	5. Chincholi.	608.6	3	145

For administrative purposes, the District forms part of Gulbarga Division.

For the purpose of law and order, the District is included in the Police Northern Range of Mysore State. The Superintendent of Police is the head of the Police Department in the District. There are three Sub-Divisions, viz. Gulbarga, Shahabad and Yadgir, with 1, 3 and 3 circles respectively. There are in all 32 Police Stations and 12 Outposts. The District Armed Reserve is stationed at Gulbarga.

Houses and Households

The villages in the District consist of either (1) linear cluster or assemblage with a regular open space or straight street provided between parallel rows of houses or (2) square or rectangular cluster or agglomerate with straight streets running parallel or at right angles to one another. The houses have generally a rectangular ground plan with flat roof. The home of the common cultivator consists of three or four small rooms, the walls being of mud and the roof thatched or mud plastered, and the rooms being built round a courtyard.

According to the Census of 1961, the total number of houses and households is 2,63,266 and 2,67,578 respectively. This gives an average of 41.98 houses and 42.66 households per square mile. The average number of inmates comes to 5.31 per house.

The table given in page x shows the Talukwise distribution of houses, households and population.

DISTRICT: GULBARGA

District/Taluk	T R U	Area in Sq. miles	Number of Houses	Number of House-holds	Popula-tion	Average No. of Houses per Sq. Mile	Average No. of House-holds per Sq. Mile	Average No. of Persons per House-hold	Average Popula-tion per Sq. Mile
1	2	3	4	5	6	7	8	9	10
GULBARGA DISTRICT	**T**	**6,271.2**	**2,63,266**	**2,67,578**	**13,99,457**	**41.98**	**42.67**	**5.23**	**223.16**
	R	**6,248.2**	**2,22,487**	**2,25,151**	**11,73,036**	**35.61**	**36.03**	**5.21**	**187.73**
	U	**23.0**	**40,779**	**42,427**	**2,26,421**	**1,772.66**	**1,844.30**	**5.34**	**9,842.52**
1. Afzalpur Taluk	R	513.9	15,854	16,088	90,071	30.85	31.31	5.60	175.27
2. Aland Taluk	T	678.4	28,726	28,934	1,60,335	42.34	42.65	5.54	236.34
	R	675.9	25,646	25,659	1,42,326	37.94	37.96	5.55	210.57
	U	2.5	3,080	3,275	18,009	123.20	131.00	5.50	720.36
Aland (M)	U	2.50	3,080	3,275	18,009	1,232.00	1,310.00	5.50	7,203.60
3. Chincholi Taluk	T	608.6	20,588	21,417	1,07,763	33.83	35.19	5.03	177.07
	R	608.5	19,404	20,202	1,01,716	31.89	33.20	5.03	167.16
	U	0.1	1,184	1,215	6,047	11,840.00	12,150.00	4.98	60,470.00
Chincholi (M)	U	0.10	1,184	1,215	6,047	11,840.00	12,150.00	4.98	60,470.00
4. Chitapur Taluk	T	691.2	34,501	34,569	1,74,776	49.91	50.01	5.06	252.86
	R	687.0	27,954	27,879	1,42,948	40.69	40.58	5.13	208.08
	U	4.2	6,547	6,690	31,828	1,558.81	1,592.86	4.76	7,578.09
Chitapur (M)	U	1.30	2,276	2,348	11,374	1,750.77	1,806.15	4.84	8,749.22
Shahabad (M)	U	2.90	4,271	4,342	20,454	1,472.76	1,497.24	4.71	7,053.09
5. Gulbarga Taluk	T	663.7	40.775	41.976	2,28,773	61.44	63.25	5.45	344.69
	R	654.7	23,928	24,193	1,31,704	36.55	36.95	5.44	201.17
	U	9.0	16,847	17,783	97,069	18,718.89	19,758.89	5.46	1,07,854.43
Gulbarga (M)	U	9.00	16,847	17,783	97,069	18,718.88	19,758.89	5.46	1,07,854.43
6. Jevargi Taluk	R	746.2	20,663	20,719	1,11,212	27.69	27.77	5.37	149.04
7. Sedam Taluk	T	365.4	17,871	18,200	90,689	48.91	49.81	4.98	248.19
	R	363.7	16,250	16,525	82,162	44.68	45.44	4.97	225.91
	U	1.7	1,621	1,675	8,527	953.53	985.29	5.09	5,015.88
Sedam (M)	U	1.70	1,621	1,675	8,527	953.53	985.29	5.09	5,015.88
8. Shahpur Taluk	T	627.2	25,922	26,767	1,38,101	41.33	42.68	5.16	220.19
	R	626.9	23,845	24,608	1,26,325	38.04	39.25	5.13	201.51
	U	0.3	2,077	2,159	11,776	6,922.64	7,195.95	5.83	39,249.41
Shahpur (M)	R	0.30	2,077	2,159	11,776	6,922.64	7,195.95	5.83	39,249.41
9. Shorapur Taluk	T	711.0	26,081	26,362	1,37,584	36.68	37.08	5.22	193.51
	R	708.0	23,218	23,396	1,19,895	32.79	33.04	5.12	169.34
	U	3.0	2,863	2,966	17,689	954.33	988.67	5.96	5,896.33
Shorapur (M)	U	3.00	2,863	2,966	17,689	954.33	988.67	5.96	5,896.33
10. Yadgir Taluk	T	665.6	32,285	32,546	1,60,153	48.50	48.90	4.92	240.61
	R	663.4	25,725	25,882	1,24,677	38.78	39.01	4.81	187.94
	U	2.2	6,560	6,664	35,476	2,981.82	3,029.09	5.32	16,125.44
Gurmatkal (M)	U	0.20	1,688	1,741	9,712	8,440.00	8,705.00	5.58	48,560.00
Yadgir (M)	U	2.00	2,872	4,923	25,764	143.60	246.15	5.23	1,288.20

ADMINISTRATIVE STATISTICS

APPENDIX I-A

CLIMATOLOGICAL TABLE

Station: GULBARGA Lat. 17.°21′N Long. 76.°51′E Height above M.S.L. 1503′ Based on observations from 1891 to 1940

Month		Pressure			Air temperature								Humidity		Cloud Amount	
					Mean (of)		Mean (of)		Extreme							
		Mean at station level	Mean Dry Bulb	Mean Wet Bulb	Daily Max.	Daily Min.	Highest in the month	Lowest in the month	Highest recorded	Date and year	Lowest recorded	Date and year	Relative Humidity	Vapour Pressure	All clouds	Low clouds
1		2	3	4	5	6	7	8	9	10	11	12	13	14	15	16
		mb.	°F	°F	°F	°F	°F	°F	°F		°F		%	mb	Tenths	of sky
January	I	963.7	65.6	57.7	87.3	60.0	91.7	58.2	97	31	44	1	59	12.5	1.6	0.0
	II	960.0	84.9	63.5						1897	—	1937	27	10.3	2.1	0.4
February	I	962.3	70.0	59.7	92.3	64.3	97.5	56.8	101	28	52	3	51	12.6	0.9	0.0
	II	958.4	90.4	64.2						1903	—	1911	20	9.2	1.9	0.3
March	I	960.3	77.7	64.2	99.1	70.5	103.7	62.3	109	28	55	5	44	13.8	0.9	0.1
	II	956.1	97.0	66.9						1892	—	1910	17	9.5	2.2	0.6
April	I	958.1	83.2	69.8	103.4	76.3	107.9	68.1	111	30	56	1	48	17.7	1.8	0.4
	II	953.2	100.0	70.8						1923	—	1902	21	12.9	4.2	1.2
May	I	956.3	83.7	71.9	104.9	78.6	109.9	72.1	113	18	65	2	54	20.5	2.6	0.4
	II	951.4	100.7	71.8						1912	—	1892	24	14.1	5.1	1.5
June	I	954.2	77.8	71.9	95.8	74.2	105.1	68.6	113	1	61	22	74	23.9	6.0	2.8
	II	950.2	90.1	74.2						1923	—	1895	48	21.9	7.1	4.0
July	I	953.9	75.3	71.5	89.4	72.0	96.1	67.8	99	2	63	11	82	24.2	7.2	3.9
	II	950.7	85.0	73.7						1920	—	1920	58	23.2	8.4	4.5
August	I	955.4	74.6	70.6	88.8	71.5	94.9	68.4	100	5	65	1	81	23.6	6.9	3.3
	II	951.7	85.6	73.6						1899	—	1920	85	22.9	8.1	3.6
September	I	957.2	74.6	70.6	88.6	71.5	94.6	67.9	99	5	64	10	81	23.6	6.1	2.3
	II	953.3	84.9	73.3						1926	—	1895	26	23.6	7.2	3.3
October	I	960.1	75.4	68.6	90.5	69.0	94.7	61.8	100	16	50	27	69	20.5	3.3	0.8
	II	956.5	87.3	69.2						1899	—	1905	40	16.4	4.8	1.5
November	I	962.6	70.7	68.2	87.3	63.2	91.6	54.7	96	3	49	26	64	16.3	2.6	0.3
	II	958.9	85.6	64.5						1940	—	1939	30	11.5	3.3	0.2
December	I	964.1	65.5	58.2	85.4	58.7	89.1	50.4	94	5	45	4	62	13.1	1.7	0.1
	II	960.4	85.5	62.8	—	—	—	—	—	1920	—	1937	28	10.5	2.8	0.3
Annual	I	959.0	74.5	66.5	92.7	69.1	110.0	49.4	113	—	44	—	64	18.5	3.5	1.2
Total and Mean	II	959.1	89.6	69.0	—	—	—	—	—	—	—	—	35	15.5	4.8	1.8
No. of	I	50	50	50	50	50	50	50	50	—	50	—	50	50	5.0	5
years	II	—	5	5	—	—	—	—	—	—	—	—	5	5	5	5

APPENDIX I–A–(*Contd.*)

Month		Rainfall						Mean wind speed	Whether Phenomena*					
		Mean monthly total	Mean No. of rainy days	Total in wettest month with year	Total in driest month with year	Heaviest fall in 24 hours	Date and year		No. of days with					
									Precipitation .01" or more	Thunder	Hail	Dust storm	Squall	Fog
1		17	18	19	20	21	22	23	24	25	26	27	28	29
		in.		in.	in.			m.p.h.						
January	I	0.21	0.3	1.85	0	1.67	2	4.7	0.6	0	0	0	0	0
	II	—	—	1919	—	—	1922	—	—	—	0	—	—	—
February	I	0.27	0.5	3.54	0	2.25	7	5.4	1.6	0.8	0	0	0	0
	II	—	—	1929	—	—	1929	—	—	—	0	—	—	—
March	I	0.37	0.8	3.02	0	2.86	25	5.7	1.6	1.7	0	0	0	0
	II	—	—	1938	—	—	1938	—	—	—	0	—	—	—
April	I	0.83	2.1	5.82	0	3.12	27	6.4	3	3	0	0.1	0	0
	II	—	—	1907	—	—	1907	—	—	—	0	—	—	—
May	I	1.12	2.4	6.70	0	1.98	22	8.3	3	4	0	0.4	0	0
	II	—	—	1918	—	—	1918	—	—	—	0	—	—	—
June	I	4.44	6.9	9.91	0.83	5.70	8	10.1	12	3	0	0.2	0	0
	II	—	—	1893	1912	—	1928	—	—	—	0	—	—	—
July	I	5.66	9.1	13.66	0.49	4.27	28	10.6	13	0.5	0	0	0	0
	II	—	—	1910	1930	—	1987	—	—	—	0	—	—	—
August	I	5.07	7.7	13.25	0.67	3.95	24	9.1	13	1.4	0	0	0	0
	II	—	—	1909	1923	—	1910	—	—	—	0	—	—	—
September	I	7.46	10.1	18.69	0.74	5.80	16	6.8	13	4	0	0	0	0
	II	—	—	1928	1913	—	1928	—	—	—	0	—	—	—
October	I	2.69	4.0	10.84	0	5.80	17	5.6	7	1.7	0	0	0	0
	II	—	—	1893	—	—	1893	—	—	—	0	—	—	—
November	I	1.10	1.7	4.29	0	2.50	29	5.9	1.2	0	0	0	0	0
	II	—	—	1916	—	—	1918	—	—	—	0	—	—	—
December	I	0.15	0.3	2.80	0	2.62	29	4.9	0.4	0	0	0	0	0
	II	—	—	1906	—	—	1906	—	—	—	0	—	—	—
Annual Total or Mean	I	29.37	45.9	56.37	14.09	5.80	—	7.0	69	20	0	0.7	0	0
	II	—	—	1903	1920	—	—	—	—	—	0	—	—	—
No. of years	I	50	50	50	50	50	—	50	10	10	10	10	10	10
	II		—	—	—	—	—	—	—	—	—	—	—	—

APPENDIX I–A–(*Contd.*)

Month		WIND												
		No. of days with wind force				Percentage No. of days Wind from								
		8 or more	4-7	1-3	0	N	NE	E	SE	S	SW	W	NW	Calm
1		30	31	32	33	34	35	36	37	38	39	40	41	42
January	I	0	1	28	2	3	22	33	8	8	2	1	0	23
	II	0	5	25	1	1	8	29	29	20	6	2	1	3
February	I	0	5	23	0	8	23	20	8	15	5	2	2	17
	II	0	6	22	0	4	13	21	22	15	9	9	6	2
March	I	0	7	22	2	10	23	13	11	12	8	4	4	15
	II	0	6	25	0	8	7	13	13	17	15	15	11	1
April	I	0	8	21	1	14	20	9	6	10	10	7	12	11
	II	0	9	20	1	11	11	15	25	13	11	5	7	2
May	I	0	17	14	0	11	6	2	2	4	8	28	32	6
	II	0	10	20	1	20	9	10	6	7	9	16	22	1
June	I	0	20	10	0	4	1	0	1	1	20	49	22	1
	II	1	19	10	0	6	2	2	1	4	25	46	15	0
July	I	0	20	11	0	1	1	0	0	1	27	58	11	1
	II	1	25	5	0	1	1	0	1	0	22	59	16	1
August	I	0	17	14	0	5	—	0	0	1	18	52	21	2
	II	0	20	11	0	5	2	1	1	2	16	50	23	1
September	I	0	7	23	0	12	5	2	1	2	8	30	35	5
	II	0	10	20	0	12	13	4	2	2	12	30	24	1
October	I	0	6	24	1	8	16	24	8	4	5	10	6	19
	II	0	19	12	0	16	40	23	5	4	4	4	4	0
November	I	0	5	24	1	4	26	43	9	4	2	1	1	10
	II	0	14	15	1	11	50	29	4	1	2	1	1	2
December	I	0	2	27	2	2	28	45	10	3	1	1	0	9
	II	0	6	24	1	3	35	38	12	6	2	1	3	2
Annual Total or Mean	I	0	115	241	9	7	15	17	5	5	9	20	12	10
	II	2	149	209	5	8	16	15	10	8	11	20	11	1
No. of years	I			5						20				
	II			5						5				

APPENDIX I–A–(*Concld.*)

Month		CLOUD											VISIBILITY*				
		No. of days with cloud amount (All clouds)					No. of days with Low cloud amount										
		O	T-3	4-6	7-9	10 over cast	O	T-3	4-6	7-9	10	Fog 10	Upto 1,100 yds.	1,100 yds. to 2.5 mls.	2.5 to 6.25 mls.	6.25 to 12.5 mls.	Over 12·5 mls.
1		43	44	45	46	47	48	49	50	51	52	53	54	55	56	57	58
January	I	19	7	3	2	0	31	0	0	0	0	0	0	0.5	1.0	10	19
	II	8	15	6	1	1	27	4	0	0	0	0	0	0	0	0	31
February	I	19	5	3	1	0	28	0	0	0	0	0	0	0.3	3	8	17
	II	11	11	4	2	0	26	1	1	0	0	0	0	0	0	0	28
March	I	19	9	2	1	0	31	0	0	0	0	0	0	0.4	3	8	20
	II	12	12	5	2	0	27	2	1	1	0	0	0	0	0.2	0	31
April	I	13	9	4	3	1	28	0	0	1	1	0	0	0	1.6	8	20
	II	3	13	7	6	1	21	5	2	1	1	0	0	0.2	0.2	0.2	29
May	I	9	13	5	4	0	29	1	1	0	0	0	0	0	0.1	5	26
	II	1	13	7	9	1	20	5	3	2	1	0	0.3	0	0	1.0	30
June	I	1	9	6	7	7	14	6	3	2	5	0	0	0	0.5	8	21
	II	0	4	8	11	7	10	7	4	4	5	0	0	0.4	0.4	3	26
July	I	0	3	5	10	13	12	7	2	2	8	0	0	0.3	1.5	15	14
	II	0	2	4	13	12	11	3	6	3	8	0	0.2	0.2	1.6	4	25
August	I	0	4	6	12	9	14	6	3	4	4	0	0.3	0.1	1.4	16	13
	II	0	3	4	14	10	13	5	4	4	5	0	0	0.2	0.6	3	27
September	I	1	9	5	9	6	19	3	2	2	4	0	0.1	0.3	3	14	13
	II	0	4	7	13	6	14	7	4	2	3	0	0	0	0.6	1.4	28
October	I	10	10	4	5	2	28	1	0	1	1	0	0.1	0.3	1.0	11	19
	II	4	10	6	9	2	23	3	2	1	2	0	0	0	0.4	1.0	30
November	I	7	14	3	4	2	29	0	0	1	0	0	0	0.3	1.6	7	21
	II	6	13	4	6	1	28	1	1	0	0	0	0	0	0	0	30
December	I	16	8	3	3	1	31	0	0	0	0	0	0	0	1.1	10	20
	II	10	10	6	4	1	29	1	1	0	0	0	0	0	0	0	31
Annual	I	114	100	49	61	41	294	24	11	13	23	0	0.5	3	19	120	223
Total or Mean	II	55	110	68	90	42	249	44	29	18	25	0	0.5	1.0	4	14	346
No. of years	I			5								8					
	II			5								5					

*Frequencies above 2.0 are given only in whole numbers.

Table showing Mean Maximum and Highest, Mean Minimum and Lowest Temperatures in Headquarters Stations 1951–60

District: Gulbarga — Station: Gulbarga

Month	1951				1952				1953				1954				1955			
	a	b	c	d	a	b	c	d	a	b	c	d	a	b	c	d	a	b	c	d
1	2	3	4	5	6	7	8	9	10	11	12	13	14	15	16	17	18	19	20	21
January	87.7	59.5	92	50	86.1	61.1	89	93	87.2	60.4	93	52	86.6	60.3	90	54	86.1	61.2	90	54
February	91.4	64.7	95	56	93.0	63.6	99	58	93.2	67.0	100	60	93.8	65.8	99	60	93.7	67.1	99	62
March	98.5	68.6	104	60	98.6	70.2	101	64	102.7	74.0	106	70	96.0	70.6	103	64	98.5	71.5	105	64
April	100.0	78.2	107	72	100.6	76.6	105	68	102.0	77.5	107	70	103.6	79.2	107	74	102.6	76.7	106	69
May	102.4	79.8	110	68	104.9	80.2	110	73	107.2	81.5	110	75	106.2	80.2	110	75	102.1	78.1	110	68
June	95.3	74.8	101	73	93.4	74.0	100	70	98.2	76.4	111	70	94.2	73.7	105	70	92	73.5	104	68
July	90.2	73.1	97	71	88.1	72.0	96	69	88.6	72.2	96	69	86.7	72.1	92	70	89.3	72.0	94	69
August	89.6	71.7	93	63	88.8	71.5	94	69	87.4	71.8	96	69	87.4	71.8	93	70	83.4	70.5	88	61
September	89.8	73.0	95	70	90.6	72.5	95	69	86.9	71.8	92	69	87.5	70.3	93	64	87.0	71.7	92	68
October	89.0	70.3	92	58	90.6	70.2	95	65	86.4	71.3	91	67	87.3	67.7	93	59	88.5	70.8	93	62
November	88.2	59.3	91	53	89.1	65.0	93	57	87.4	61.9	90	53	86.9	60.0	89	55	84.7	60.9	89	52
December	86.3	62.5	90	58	85.0	57.1	88	51	85.3	56.1	90	50	86.3	61.0	89	52	83.7	58.8	86	54

Month	1956				1957				1958				1959				1960			
	a	b	c	d	a	b	c	d	a	b	c	d	a	b	c	d	a	b	c	p
1	22	23	24	25	26	27	28	29	30	31	32	33	34	35	36	37	38	39	40	41
January	86.5	61.7	90	56	87.5	60.8	90.7	52.2	87.62	62.06	91.94	58.04	87.98	62.88	90.14	55.94	87.26	63.14	91.76	56.12
February	91.0	63.3	97	56	91.6	65.3	95.6	59.0	92.48	62.76	96.62	55.58	94.82	68.36	100.22	62.96	93.20	63.32	98.06	60.08
March	100.8	61.8	104	58	95.2	69.7	99	63.0	98.06	71.78	102.92	64.22	100.26	71.16	105.08	62.96	96.44	70.34	101.12	59.00
April	104.3	78.8	109	68	101.2	75.8	105.3	67.5	101.66	79.18	105.26	70.16	103.28	77.54	107.96	71.78	102.38	75.56	105.80	70.52
May	102.0	77.3	110	72	103.5	79.4	109.2	71.3	103.46	78.44	109.40	69.08	105.26	80.24	108.14	73.94	93.02	97.54	107.78	71.60
June	92.1	73.0	99	70	97.2	76.3	105.1	72.0	101.12	77.56	108.86	73.58	94.10	74.48	102.02	71.06	93.02	74.12	100.40	69.88
July	83.4	70.6	92	69	88.9	72.2	96.3	70.0	86.90	92.14	93.02	71.06	86.90	71.24	93.92	64.58	90.68	73.94	98.96	71.24
August	87.1	70.6	91	68	84.8	71.3	90.0	68.2	86.54	75.50	93.56	68.72	87.90	71.96	95.92	69.88	89.78	72.50	93.92	70.52
September	85.9	70.6	92	67	89.8	72.4	94.0	67.5	88.52	71.78	93.20	68.18	87.98	71.60	93.56	65.48	86.90	72.14	94.28	68.00
October	87.0	70.2	91	63	90.7	71.3	97.2	64.2	89.42	70.70	93.02	62.86	88.70	69.44	92.48	61.52	90.14	68.18	95.00	64.40
November	84.5	67.1	88	58	88.0	66.1	91.6	59.0	87.44	67.46	91.94	59.00	87.80	65.48	91.40	57.38	87.26	65.30	89.86	57.20
December	84.4	60.1	88	51	86.8	61.7	88.4	56.2	85.10	61.34	87.62	55.94	87.26	60.45	90.32	52.52	86.90	61.34	91.04	51.44

Index: a—Mean Maximum. b—Mean Minimum. c—Highest. d—Lowest.

APPENDIX I-B

RAINFALL AND RAINY DAYS

Taluk: Gulbarga — Station: Gulbarga

Months	Average rainfall during 1951–60		1951		1952		1953		1954		1955		1956		1957		1958		1959		1960	
	No. of rainy days	Monthly rainfall in M. Ms.	No. of rainy days	Monthly rainfall in Inches	No. of rainy days	Monthly rainfall in Inches	No. of rainy days	Monthly rainfall in Inches	No. of rainy days	Monthly rainfall in Inches	No. of rainy days	Monthly rainfall in Inches	No. of rainy days	Monthly rainfall in Inches	No. of rainy days	Monthly rainfall in Inches	No. of rainy days	Monthly rainfall in M. Ms.	No. of rainy days	Monthly rainfall in M. Ms.	No. of rainy days	Monthly rainfall in M. Ms.
1	2	3	4	5	6	7	8	9	10	11	12	13	14	15	16	17	18	19	20	21	22	23
January	..	..	..	..	..	..	..	..	..	..	..	..	..	..	..	..	..	..	..	..	..	..
February	0.2	1.70	..	..	1	0.31	..	..	..	..	..	..	..	..	1	0.36	..	..	..	..	..	..
March	0.6	14.67	..	0.03	..	..	..	..	1	0.98	1	0.28	..	..	2	0.94	1	11.7	..	..	1	78.4
April	1.0	16.56	1	0.32	2	0.63	1	0.31	..	0.07	..	0.08	1	0.20	2	2.21	3	49.0	1	13.2	1	6.4
May	3.7	64.54	4	1.15	4	9.53	..	..	3	0.45	3	1.60	6	2.88	1	1.06	6	80.0	4	17.2	6	141.8
June	6.5	105.99	8	5.60	3	1.71	7	4.33	7	5.39	10	8.92	9	3.50	7	2.44	1	6.1	7	116.4	6	127.4
July	11.3	196.53	11	9.79	8	7.81	12	8.97	11	5.84	9	7.10	1	919.73	12	5.72	16	145.1	9	84.8	6	85.4
August	9.7	151.21	5	1.38	5	1.76	9	5.04	7	4.88	21	14.54	7	4.87	18	12.07	16	239.8	8	131.8	1	9.2
September	10.0	181.25	10	6.86	7	3.62	17	10.90	4	6.04	13	9.38	11	6.34	8	5.71	4	29.8	11	148.1	15	393.8
October	5.2	92.74	5	4.00	6	2.93	9	6.86	4	1.41	2	0.48	11	6.73	4	5.41	4	73.4	6	140.4	1	7.0
November	0.7	8.62	..	..	..	..	..	..	..	..	1	0.64	2	1.60	..	0.05	1	7.6	..	1.8	3	18.6
December	0.1	0.43	..	0.03	..	0.04	..	..	1	0.10	..	..	..	..	..	..	..	..	..	..	..	..
Total	49.0	834.24	44	29.16	36	28.34	55	36.41	38	25.16	60	43.02	66	45.85	55	35.97	52	642.5	46	653.7	40	868.0

Taluk: Yadgir — Station: Yadgir

1	2	3	4	5	6	7	8	9	10	11	12	13	14	15	16	17	18	19	20	21	22	23
January	..	..	..	..	..	..	..	..	..	..	..	..	..	..	..	..	..	..	..	..	..	..
February	..	0.33	..	..	..	0.13	..	..	..	..	..	..	..	..	..	..	..	..	..	..	..	..
March	0.4	4.72	..	..	..	..	..	..	2	0.48	..	..	..	..	..	..	1	10.4	..	..	1	24.6
April	1.0	8.45	..	0.07	..	..	..	..	4	0.74	2	0.64	..	..	..	..	2	24.1	2	23.6	..	..
May	1.8	30.10	2	0.71	3	3.63	..	..	2	0.40	2	0.32	3	2.35	..	..	3	74.5	2	24.1	1	14.2
June	5.6	85.46	7	5.64	1	0.51	7	4.08	5	2.14	9	9.18	5	1.73	7	2.74	3	34.1	9	87.8	3	71.8
July	12.0	232.62	13	13.66	8	6.78	10	7.27	15	11.46	14	7.47	14	17.95	10	9.56	16	191.7	10	139.1	10	112.0
August	10.5	152.51	6	2.94	7	3.26	8	1.98	10	5.65	23	19.14	7	5.58	15	8.13	16	198.8	12	127.9	1	12.7
September	10.5	190.51	7	8.51	11	9.08	14	12.54	7	3.32	13	7.04	12	8.55	6	3.67	8	119.6	12	117.9	15	328.8
October	6.5	93.44	9	8.47	5	0.98	12	5.99	5	2.18	8	3.98	10	5.60	7	6.20	3	27.8	5	56.9	1	1.3
November	0.6	8.18	..	..	..	..	..	..	..	..	1	0.54	3	1.88	..	..	2	20.3	..	..	..	..
December	0.1	1.14	..	..	1	0.45	..	..	..	..	..	..	..	..	..	..	..	..	..	..	..	..
Total	49.0	807.46	44	40.00	36	24.82	51	31.86	50	26.37	72	48.31	54	43.64	45	30.30	54	701.3	52	577.3	32	565.4

APPENDIX I-B *Contd.*

RAINFALL AND RAINY DAYS

Taluk: Chincholi — Station: Chincholi

Months	Average rainfall during 1951–60		1951		1952		1953		1954		1955		1956		1957		1958		1959		1960	
	No. of rainy days	Monthly rainfall in M. Ms.	No. of rainy days	Monthly rainfall in Inches	No. of rainy days	Monthly rainfall in Inches	No. of rainy days	Monthly rainfall in Inches	No. of rainy days	Monthly rainfall in Inches	No. of rainy days	Monthly rainfall in Inches	No. of rainy days	Monthly rainfall in Inches	No. of rainy days	Monthly rainfall in Inches	No. of rainy days	Monthly rainfall in M. Ms.	No. of rainy days	Monthly rainfall in M. Ms.	No. of rainy days	Monthly rainfall in M. Ms.
1	2	3	4	5	6	7	8	9	10	11	12	13	14	15	16	17	18	19	20	21	22	23
January	..	..	..	..	..	..	..	..	..	..	..	..	..	..	..	..	..	..	..	..	..	..
February	0.1	2.41	..	..	1	0.95	..	..	..	..	..	..	..	..	..	..	..	..	..	..	..	..
March	1.0	12.81	2	0.90	..	..	..	..	1	1.90	3	1.35	..	..	..	..	2	16.5	..	..	2	6.2
April	0.9	6.57	..	..	..	..	1	0.18	..	..	..	..	1	0.18	3	0.88	3	21.5	..	..	1	12.7
May	2.0	34.14	1	1.60	2	3.95	..	..	..	..	4	2.00	4	3.32	4	1.22	3	11.4	..	..	2	22.9
June	8.5	139.31	6	7.00	3	1.35	14	6.70	9	5.00	16	11.77	7	3.45	10	6.88	4	63.4	12	147.8	6	111.3
July	11.8	248.70	10	10.57	10	7.45	13	6.80	14	7.80	13	11.23	16	25.25	13	10.85	10	179.7	11	174.8	8	101.8
August	11.1	204.79	5	5.03	12	3.50	16	8.63	11	11.20	18	14.65	6	4.00	14	8.67	16	415.3	11	209.1	2	9.2
September	10.0	226.35	7	6.22	7	8.51	16	14.22	6	8.15	15	11.22	12	10.49	5	3.15	8	92.1	10	165.8	14	431.8
October	4.8	91.98	5	4.08	9	3.59	11	6.95	..	..	3	0.76	2	2.71	5	5.35	4	160.1	6	137.6	3	26.7
November	1.1	13.44	..	..	..	..	..	..	..	..	1	0.67	4	2.40	..	..	3	41.9	..	..	3	14.5
December	0.1	6.15	..	..	1	2.42	..	..	..	..	..	..	..	..	..	..	..	..	..	..	..	..
Total	51.4	986.65	36	35.40	45	31.72	71	43.48	41	34.05	71	53.65	52	51.80	54	37.00	53	1001.9	50	835.1	41	737.1

Taluk: Sedum — Station: Sedum

1	2	3	4	5	6	7	8	9	10	11	12	13	14	15	16	17	18	19	20	21	22	23
January	..	..	..	..	..	..	..	..	..	..	..	..	..	..	..	..	..	..	..	..	..	..
February	0.3	3.28	..	..	3	1.29	..	..	..	..	..	..	..	..	..	..	..	..	..	..	..	..
March	0.6	10.78	1	0.20	..	..	..	..	1	1.32	2	0.67	..	..	..	..	..	..	..	..	2	51.8
April	1.9	15.68	..	..	1	0.85	2	1.04	1	0.30	3	1.00	3	0.35	2	0.65	4	32.6	..	..	3	17.8
May	2.7	60.13	1	0.84	3	6.20	..	..	2	0.81	3	1 99	6	4.57	6	3.35	3	101.6	2	40.2	1	8.4
June	7.4	125.90	9	4.94	3	2.04	8	4.29	5	3.29	12	6.10	9	4.42	6	2.90	7	154.1	8	250.3	7	143.9
July	11.9	242.50	12	6.49	9	4.88	12	9.98	18	6.70	15	8.18	9	25.90	10	14.60	13	126.1	13	257.5	8	92.5
August	11.7	223.34	7	3.38	9	6.08	14	7.23	12	8.18	24	20.08	7	4.48	16	14.87	17	378.0	11	146.0	..	..
September	10.3	182.06	10	6.97	7	4.82	15	14.47	6	5.09	13	6.62	14	9.57	4	5.15	6	100.4	11	139.4	17	242.5
October	5.2	85.93	6	3.65	5	1.86	12	8.37	3	0.60	3	0.72	7	4.91	4	5.03	5	73.2	5	112.2	2	34.3
November	0.9	12.57	..	..	..	..	..	..	..	..	1	0.42	2	1.83	..	..	1	15.2	1	13.7	4	39.6
December	0.1	0.97	..	..	1	0.38	..	..	..	..	..	..	..	..	..	..	..	..	..	..	..	..
Total	53.0	963.10	46	26.47	41	28.40	63	45.38	48	26.29	76	45.82	57	56.03	48	46.55	56	981.2	51	959.3	44	630.0

APPENDIX I - B *Contd.*

RAINFALL AND RAINY DAYS

Taluk: Shahpur — Station: Shahpur

Months	Average rainfall during 1951–60		1951		1952		1953		1954		1955		1956		1957		1958		1959		1960	
	No. of rainy days	Monthly rainfall in M. Ms.	No. of rainy days	Monthly rainfall in Inches	No. of rainy days	Monthly rainfall in Inches	No. of rainy days	Monthly rainfall in Inches	No. of rainy days	Monthly rainfall in Inches	No. of rainy days	Monthly rainfall in Inches	No. of rainy days	Monthly rainfall in Inches	No. of rainy days	Monthly rainfall in Inches	No. of rainy days	Monthly rainfall in M. Ms.	No. of rainy days	Monthly rainfall in M. Ms.	No. of rainy days	Monthly rainfall in M. Ms.
1	2	3	4	5	6	7	8	9	10	11	12	13	14	15	16	17	18	19	20	21	22	23
January	..	..	..	..	..	..	..	..	..	..	..	..	..	..	..	..	..	..	..	..	..	..
February	0.1	0.68	..	..	1	0.31	..	..	..	..	..	..	..	..	..	..	..	..	..	..	..	..
March	0.6	14.23	..	..	..	..	..	..	2	3.25	1	0.55	..	..	..	..	..	..	..	..	3	45.8
April	1.3	18.96	2	0.94	1	2.20	2	0.66	2	1.34	1	0.60	..	..	1	0.44	4	32.6	..	..	..	..
May	2.2	40.24	1	0.17	5	5.50	..	..	..	..	3	0.48	1	0.70	4	1.70	3	101.6	3	53.3	2	30.3
June	5.8	99.03	7	6.35	1	0.15	5	2.24	4	2.01	7	4.16	3	1.90	10	7.79	7	154.1	7	81.0	7	130.4
July	10.3	209.51	13	7.58	4	6.91	10	6.48	17	11.45	12	7.06	15	18.42	11	13.92	13	126.1	4	83.1	4	61.7
August	7.5	144.21	4	0.99	3	1.38	5	1.56	10	6.06	9	9.67	6	3.24	13	9.81	17	378.0	6	197.0	2	36.3
September	8.6	193.97	8	7.05	6	2.91	16	11.28	4	1.81	7	5.78	10	9.74	6	7.45	6	100.4	10	183.1	13	487.3
October	5.7	115.88	5	1.75	8	4.47	14	10.79	3	1.30	4	1.54	9	9.16	6	9.30	5	73.2	3	112.5	..	..
November	0.5	9.00	..	..	..	..	..	..	..	..	..	..	3	1.82	..	..	1	15.2	..	..	1	28.5
December	..	..	..	..	..	..	..	..	..	..	..	..	..	..	..	..	..	..	..	..	..	..
Total	42.6	845.71	40	24.83	29	23.83	52	33.01	42	27.22	44	29.84	47	44.98	51	50.41	56	981.2	33	710.0	32	820.3

Taluk: Aland — Station: Aland

1	2	3	4	5	6	7	8	9	10	11	12	13	14	15	16	17	18	19	20	21	22	23
January	..	..	N.A.		..	..	..	..	..	..	..	..	..	..	..	..	..	..	..	..	..	..
February	0.4	2.62	N.A.		4	0.93	..	..	..	..	..	..	..	..	..	..	..	..	..	..	..	..
March	0.3	6.43	N.A.		..	..	..	..	1	1.46	..	..	..	..	..	..	1	13.2	..	..	1	7.6
April	1.2	27.61	N.A.		..	0.06	1	0.23	1	0.15	..	..	..	..	3	6.70	3	26.0	1	15.5	3	25.6
May	2.4	49.51	N.A.		4	3.00	..	..	..	..	4	1.26	6	6.02	4	2.99	2	10.1	1	19.1	3	79.3
June	5.5	119.03	N.A.		2	1.30	4	3.29	9	9.88	12	7.57	5	4.00	4	1.48	4	38.9	10	161.5	5	179.5
July	10.0	178.52	N.A.		11	5.72	14	9.36	11	6.41	12	8.95	15	15.32	9	6.54	11	108.4	8	75.1	9	94.8
August	9.2	177.41	N.A.		3	1.07	8	3.35	8	4.96	21	20.33	6	4.61	16	13.70	21	246.8	9	129.9	..	2.3
September	8.4	202.20	N.A.		5	4.02	12	11.46	4	6.74	11	6.24	12	6.51	4	3.97	6	43.2	15	240.7	15	546.8
October	5.6	109.61	N.A.		3	3.10	14	6.36	4	1.21	4	0.80	12	7.02	9	6.99	5	198.9	4	127.2	1	13.2
November	0.6	13.14	N.A.		..	..	..	..	..	..	..	..	2	3.56	1	0.48	2	9.7	1	3.6	..	2.3
December	0.1	3.67	N.A.		..	..	..	..	1	1.30	..	..	..	..	..	..	..	..	..	..	..	..
Total	43.7	889.75			32	19.20	53	34.05	39	32.11	64	45.15	58	47.04	50	42.85	55	695.2	49	772.6	37	951.4

APPENDIX I-B *Contd.*

RAINFALL AND RAINY DAYS

Taluk: Afzalpur Station: Afzalpur

Months	Average rainfall during 1957–60		1957		1958		1959		1960	
	No. of rainy days	Monthly rainfall in M. Ms.	No. of rainy days	Monthly rainfall in Inches	No. of rainy days	Monthly rainfall in M. Ms.	No. of rainy days	Monthly rainfall in M. Ms.	No. of rainy days	Monthly rainfall in M. Ms.
1	2	3	4	5	6	7	8	9	10	11
January	..	..	..	..	..	..	..	..	..	..
February	..	0.38	..	0.06	..	..	..	..	..	..
March	1.0	5.73	1	0.13	1	10.2	..	..	2	9.4
April	1.8	17.43	5	2.26	2	12.3	..	..	..	..
May	3.5	50.29	5	1.86	3	73.5	2	6.8	4	73.6
June	7.0	88.64	5	1.60	4	38.4	11	132.7	8	144.0
July	8.3	78.09	6	1.86	11	104.5	7	75.9	9	84.7
August	10.3	145.06	14	9.32	16	238.5	9	92.8	2	12.2
September	7.5	209.16	4	5.80	3	51.1	9	191.2	14	447.0
October	4.5	103.01	6	3.34	5	148.6	7	178.6	..	..
November	0.5	2.53	..	..	2	10.1	..	..	..	..
December	..	..	..	..	..	..	..	..	..	..
Total	44.4	700.32	46	26.23	47	687.2	45	678.0	39	770.9

Taluk: Chitapur Station: Chitapur

1	2	3	4	5	6	7	8	9	10	11
January	..	..	..	..	..	..	..	..	..	..
February	..	..	..	..	..	..	..	..	..	..
March	0.5	3.60	..	..	..	..	..	..	2	14.4
April	1.3	8.59	..	..	..	..	2	13.5	3	20.8
May	2.0	24.98	..	..	3	49.3	3	28.8	2	21.8
June	5.5	79.11	6	1.82	2	79.8	9	105.7	5	84.7
July	13.3	178.90	14	10.09	15	144.7	15	152.8	9	161.8
August	11.5	234.41	16	11.95	16	400.2	8	137.9	6	96.0
September	9.5	215.91	9	9.08	3	70.3	11	181.6	15	381.1
October	3.8	69.49	4	4.62	5	50.1	6	110.5	..	..
November	0.3	1.98	..	..	1	7.9	..	..	..	..
December	..	..	..	..	..	..	..	..	..	..
Total	47.7	816.97	49	37.56	45	802.3	54	730.8	42	780.6

Note: Information prior to 1957 not available

APPENDIX I-B *Contd.*

RAINFALL AND RAINY DAYS

Taluk: Jewargi — Station: Jewargi

Months	Average rainfall during 1957–60		1957		1958		1959		1960	
	No. of rainy days	Monthly rainfall in M. Ms.	No. of rainy days	Monthly rainfall in Inches	No. of rainy days	Monthly rainfall in M. Ms.	No. of rainy days	Monthly rainfall in M. Ms.	No. of rainy days	Monthly rainfall in M. Ms.
1	2	3	4	5	6	7	8	9	10	11
January	..	..	..	..	..	..	..	..	..	..
February	0.3	1.53	1	0.24	..	..	..	..	..	..
March	0.3	1.08	1	0.17	..	..	..	..	..	..
April	1.0	15.74	1	0.38	1	27.9	..	..	2	25.4
May	2.5	60.08	3	1.54	4	106.9	1	38.9	2	55.4
June	5.0	70.25	9	3.83	1	10.2	4	88.3	6	85.2
July	10.3	130.23	8	5.06	14	160.8	10	117.4	9	114.2
August	9.5	121.76	13	6.12	17	241.8	7	82.2	1	7.6
September	7.5	200.47	7	5.66	3	61.2	8	183.2	12	413.7
October	4.5	110.33	6	5.71	3	96.6	8	190.8	1	8.9
November	1.8	16.93	..	..	1	5.8	3	24.1	3	37.8
December	0.3	4.33	..	..	..	..	1	17.3	..	..
Total	43.0	732.73	49	28.71	44	711.2	42	742.2	36	748.2

Taluk: Shorapur — Station: Shorapur

1	2	3	4	5	6	7	8	9	10	11
January	..	..	..	..	..	..	..	..	..	..
February	..	..	..	..	..	..	..	..	..	..
March	*0.3*	*6.10*	..	..	*1*	*24.4*	..	..	..	..
April	1.0	13.15	..	..	2	24.7	2	27.9	..	..
May	1.8	30.38	2	0.82	2	36.9	2	46.0	1	17.8
June	5.3	119.69	5	3.49	4	24.9	7	205.2	5	160.0
July	4.8	118.97	7	10.55	7	98.6	2	82.6	3	26.7
August	6.0	151.57	8	10.33	9	251.3	5	67.2	2	25.4
September	6.8	146.25	3	4.46	4	40.9	7	124.5	13	306.3
October	3.3	98.87	7	8.44	1	28.7	5	152.4	..	..
November	0.8	6.98	..	..	3	27.9	..	..	..	..
December	..	..	..	..	..	..	..	..	..	..
Total	30.1	691.96	32	38.09	33	558.3	30	705.8	24	536.2

Note: *Information prior to 1957 not available.*

APPENDIX I-B *Concld.*

Table showing total amount of rain in inches and number of rainy days 1951–60

Station: Gulburga

Months	1951		1952		1953		1954		1955		1956		1957		1958		1959		1960	
	a	b	a	b	a	b	a	b	a	b	a	b	a	b	a	b	a	b	a	b
1	2	3	4	5	6	7	8	9	10	11	12	13	14	15	16	17	18	19	20	21
January	..	..	..	..	..	..	..	..	..	..	..	..	..	..	..	..	..	..	..	..
February	..	..	0.31	1	..	..	..	..	..	..	..	..	0.35	1	..	..	..	..	..	..
March	0.03	..	..	..	..	..	0.98	1	0.28	1	..	..	0.94	2	0.44	1	..	..	3.07	1
April	1.15	4	0.75	3	0.31	1	0.07	..	0.08	..	0.20	1	2.20	2	1.96	3	0.51	1	0.24	1
May	5.60	8	9.53	4	..	..	0.45	3	1.60	3	2.88	6	1.06	1	3.14	6	0.67	4	5.56	6
June	9.79	11	1.71	3	4.33	7	5.39	7	8.92	10	3.50	9	2.44	7	0.24	1	4.57	7	5.00	6
July	1.38	5	7.81	8	8.97	12	5.84	11	7.10	10	19.71	19	5.70	12	5.90	16	3.30	9	3.30	6
August	6.86	10	1.76	5	5.04	9	5.17	8	14.54	21	5.04	7	12.04	17	9.44	15	5.16	8	0.35	1
September	4.00	5	3.62	7	10.90	17	6.04	4	9.38	13	6.34	11	5.70	8	1.18	4	5.83	11	15.51	15
October	..	..	2.93	6	6.86	9	1.41	4	0.49	2	6.73	11	5.39	4	2.87	4	5.12	6	0.27	1
November	0.32	1	..	..	..	..	..	..	0.64	1	1.11	1	0.03	..	0.28	1	0.34	..	0.71	3
December	0.03	..	0.04	..	..	..	0.10	1	..	..	0.03	..	..	..	..	..	..	..	..	..

a—Total amount of rain in inches.

b—Number of rainy days.

APPENDIX II—A

Vital Statistics—Births and Deaths Record 1951–1960.

Sl. No.	Name of Taluk	1958		1959		1960	
		Birth	Death	Birth	Death	Birth	Death
1	2	3	4	5	6	7	8
1.	Aland	1038	788	1030	605	1121	575
2.	Afzalpur	618	593	902	559	1122	454
3.	Chincholi	479	398	584	388	800	419
4.	Chitapur	555	578	637	501	609	347
5.	Gulbarga	1038	602	888	563	1367	648
6.	Jauargi	1136	898	1425	820	1341	695
7.	Shahpur	1365	1242	1440	968	1404	909
8.	Shorapur	1684	1650	1961	1073	1275	806
9.	Sedam	585	465	921	611	739	567
10.	Yadgir	1155	906	1095	840	1055	833

APPENDIX II—B

DEATHS FROM SELECTED CAUSES

Taluk: Afzalpur

	Cause of Death	1958–60	1958	1959	1960
	1	2	3	4	5
1.	Cholera	6	6	..	..
2.	Fever	647	221	248	178
3.	Small pox	76	60	9	7
4.	Plague	2	2	..	..
5.	Dysentry	40	27	10	3
6.	Diarrhea				
7.	Entric group of fevers	..	..	..	..
8.	Respiratory Diseases other than T.B. of lungs	41	18	10	13
9.	Suicide	1	1	..	..
10.	Malaria	169	31	75	63
11.	Plutharia	..	..	..	..
12.	T.B. of lungs	34	8	5	21
13.	Snake bite	3	1	..	2
14.	V.D.	..	..	..	..

Taluk: Chincholi

	Cause of Death	1958–60	1958	1959	1960
	1	2	3	4	5
1.	Cholera	..	..	..	..
2.	Fever	409	161	125	123
3.	Small pox	37	31	5	1
4.	Plague	1	..	..	1
5.	Dysentry	34	10	8	16
6.	Diarrhea				
7.	Entric group of fevers	..	..	..	..
8.	Respiratory Diseases other than T.B. of lungs	40	10	9	21
9.	Suicide	7	3	1	3
10.	Malaria	288	46	132	110
11.	Plutharia	..	..	..	..
12.	T.B. of lungs	26	8	..	18
13.	Snake bite	1	..	..	1
14.	V.D.	..	..	..	..

Taluk: Aland

	1	2	3	4	5
1.	Cholera	..	..	..	..
2.	Fever	859	342	271	246
3.	Small pox	67	57	10	..
4.	Plague	..	..	..	..
5.	Dysentry	36	30	2	4
6.	Diarrhea				
7.	Entric groups of fevers	..	..	..	..
8.	Respiratory Diseases other than T.B. of lungs	53	25	12	16
9.	Suicide	8	6	1	1
10.	Malaria	363	134	146	83
11.	Plutharia	..	..	..	..
12.	T.B. of lungs	21	7	6	8
13.	Snake bite	10	3	2	5
14.	V.D.	..	..	..	..

Taluk: Chitapur

	1	2	3	4	5
1.	Cholera	7	6	..	1
2.	Fever	591	237	238	116
3.	Small pox	28	23	4	1
4.	Plague	..	..	..	..
5.	Dysentry	27	14	6	7
6.	Diarrhea				
7.	Entric group of fevers	..	..	..	..
8.	Respiratory Diseases other than T.B. of lungs	55	33	12	10
9.	Suicide	2	1	..	1
10.	Malaria	246	62	105	79
11.	Plutharia	..	..	..	..
12.	T.B. of lungs	28	15	3	10
13.	Snake bite	2	..	1	1
14.	V.D.	..	..	..	..

Note: Information prior to 1958 not available

APPENDIX II - B (*Contd.*)

DEATHS FROM SELECTED CAUSES

Taluk: Gulbarga

Cause of Death	1958–60	1958	1959	1960
1	2	3	4	5
1. Cholera	2	2	..	..
2. Fever	664	191	215	258
3. Small pox	30	20	8	2
4. Plague	4	1	..	3
5. Dysentry / 6. Diarrhea	35	20	5	10
7. Entric group of fevers	..	..	..	..
8. Respiratory Diseases other than T.B. of lungs	65	23	12	33
9. Suicide	13	3	4	6
10. Malaria	314	43	134	137
11. Plutharia	..	..	..	..
12. T.B. of lungs	45	8	2	35
13. Snake bite	8	1	2	5
14. V.D.	..	..	..	..

Taluk: Shahpur

Cause of Death	1958–60	1958	1959	1960
1	2	3	4	5
1. Cholera	19	18	1	..
2. Fever	1019	442	284	293
3. Small pox	142	127	10	5
4. Plague	1	1	..	..
5. Dysentry / 6. Diarrhea	113	61	25	27
7. Entric group of fevers	..	..	..	..
8. Respiratory Diseases other than T.B. of lungs	191	86	43	62
9. Suicide	17	10	3	4
10. Malaria	691	124	369	198
11. Plutharia	..	..	..	..
12. T.B. of lungs	60	14	7	39
13. Snake bite	22	12	3	7
14. V.D.	..	..	..	..

Taluk: Jawargi

1	2	3	4	5
1. Cholera	5	5	..	..
2. Fever	936	394	322	220
3. Small pox	88	69	16	3
4. Plague	..	..	..	..
5. Dysentry / 6. Diarrhea	45	21	6	18
7. Entric group of fevers	..	..	..	..
8. Respiratory Diseases other than T.B. of lungs	105	53	25	37
9. Suicide	12	5	3	4
10. Malaria	487	66	235	186
11. Plutharia	..	..	..	..
12. T.B. of lungs	53	12	5	36
13. Snake bite	7	5	..	2
14. V.D.	..	..	..	..

Taluk: Shorapur

1	2	3	4	5
1. Cholera	20	19	1	..
2. Fever	1366	700	417	249
3. Small pox	121	109	7	5
4. Plague	..	..	..	..
5. Dysentry / 6. Diarrhea	96	58	30	8
7. Entric group of fevers	..	..	..	..
8. Respiratory Diseases other than T.B. of lungs	266	130	75	61
9. Suicide	26	9	13	4
10. Malaria	557	116	275	166
11. Plutharia	..	..	..	..
12. T.B. of lungs	46	25	11	10
13. Snake bite	9	5	2	2
14. V.D.	..	..	..	..

Note: Information prior to 1958 not available.

APPENDIX II-B (*Concld.*)

DEATHS FROM SELECTED CAUSES

Taluk: Yadgir

	Cause of Death	1958-60	1958	1959	1960
	1	2	3	4	5
1.	**Cholera**	3	2	1	..
2.	**Fever**	904	357	274	273
3.	**Small pox**	35	28	4	3
4.	**Plague**	1	1	..	..
5.	**Dysentry**	44	29	3	12
6.	**Diarrhea**				
7.	**Entric group of fevers**	..	..	..	..
8.	**Respiratory Diseases other than T.B. of lungs**	393	157	125	111
9.	**Suicide**	6	5	1	..
10.	**Malaria**	403	80	190	133
11.	**Plutharia**	..	..	..	..
12.	**T.B. of lungs**	49	15	4	30
13.	**Snake bite**	6	..	2	4
14.	**V.D.**	..	..	..	..

Note: Information prior to 1958 not available.

APPENDIX III—A

LAND UTILISATION STATISTICS BY DISTRICTS — 1951 to 1960

Sl. No.	Year	Forests	Area not available for cultivation (in acres)		Area cultivable (in acres)				Area cultivated (in acres)	
			Land put to non-agricultural uses	Barren and uncultivable land	Cultivable wastes	Fallows other than current	Pastures and grazing land	Misc. Tree crops and groves not included under net area sown	Net area sown	Current fallows
1	2	3	4	5	6	7	8	9	10	11
1.	1952-53	80,584	89,133	1,14,118	1,06,317	1,75,433	1,24,250	22,367	30,13,975	1,82,819
2.	1953-54	71,640	1,03,950	1,69,131	87,159	1,66,318	1,20,488	11,151	30,78,843	1,47,991
3.	1954-55	84,042	1,18,064	1,20,010	99,023	1,02,160	1,30,639	16,765	31,10,840	1,75,335
4.	1955-56	86,958	82,107	1,65,637	92,372	75,963	1,36,773	10,146	31,53,170	1,68,291
5.	1956-57	47,364	1,05,105	1,45,449	1,02,037	95,424	1,04,243	14,713	30,95,148	2,20,464
6.	1957-58	77,709	77,266	1,15,234	93,187	74,848	1,46,311	11,252	31,44,025	1,90,115
7.	1958-59	75,075	1,03,893	1,42,690	92,850	44,225	1,02,544	14,247	31,55,215	1,99,208
8.	1959-60	93,083	87,336	1,25,049	92,318	12,433	1,23,509	7,347	31,00,339	2,88,533

Note: Information for the year 1950-51 and 1951-1952 is not available.

APPENDIX III—B

YIELD RATES OF PRINCIPAL CROPS 1951—1960

Sl. No.	Year	Rice			Jawar			Bajra			Maize			Ragi		
		Area in acres	Production in tons	Rate of production per acre in lbs.	Area in acres	Production in tons	Rate of production per acre in lbs.	Area in acres	Production in tons	Rate of production per acre in lbs.	Area in acres	Production in tons	Rate of production per acre in lbs.	Area in acres	Production in tons	Rate of production per acre in lbs.
1	2	3	4	5	6	7	8	9	10	11	12	13	14	15	16	17
1.	1955–56	45,495	10,366	537	13,56,201	85,355	148	2,09,351	20,308	229	961	89	207	9,199	3,744	960
2.	1956–57	52,260	9,999	451	13,67,797	1,72,761	298	1,76,458	8,921	119	614	78	285	8,403	3,406	956
3.	1957–58	57,626	33,997	1,391	14,73,459	1,61,268	258	1,78,218	8,586	114	1,296	173	299	9,659	3,467	846
4.	1958–59	58,271	27,822	860	14,58,775	1,80,463	291	2,03,518	14,089	163	859	92	241	10,555	3,015	282
5.	1959–60	51,625	17,680	807	14,23,169	1,81,151	300	2,08,999	15,156	171	664	94	317	10,610	2,272	505

Sl. No.	Year	Total cereals			Tur			Total pulses			Potatoes			Sugarcane		
		Area in acres	Production in tons	Rate of production per acre in lbs.	Area in acres	Production in tons	Rate of production per acre in lbs.	Area in acres	Production in tons	Rate of production per acre in lbs.	Area in acres	Production in tons	Rate of production per acre in lbs.	Area in acres	Production in tons	Rate of production per acre in lbs.
1	2	18	19	20	21	22	23	24	25	26	27	28	29	30	31	32
1.	1955–56	17,94,127	1,30,257	162	2,26,427	29,435	291	6,50,021	71,303	246	1	1	2,240	1,137	2,42,425	11.37
2.	1956–57	17,72,406	2,04,084	258	1,90,754	18,804	221	4,40,160	38,015	193	40	39	2,184	1,602	20,000	12.48
3.	1957–58	18,87,132	2,20,234	261	1,78,431	15,469	204	4,27,269	32,905	172	35	39	2,496	1.547	19,580	12.66
4.	1958–59	18,98,096	2,37,965	281	1,66,501	13,490	181	4,16,959	32,385	174	40	45	2,688	1,178	32,676	9.56
5.	1959–60	18,49,041	2,29,061	277	1,60,829	31,298	459	4,18,075	48,466	259	..	..	..	1,296	22,542	18.68

Note: Information prior to 1955 not available.

APPENDIX III - B (*Contd.*)

YIELD RATES OF PRINCIPAL CROPS 1951 — 1960.

Sl. No	Year	Ginger (dry)			Chillies (dry)			Tobacco			Groundnut		
		Area in acres	Production in Mds. of 24 lbs.	Rate of production per acre in lbs.	Area in acres	Production in tons	Rate of production per acre in lbs.	Area in acres	Production in tons	Rate of production per acre in lbs.	Area in acres	Production in tons	Rate of production per acre in lbs.
1	2	33	34	35	36	37	38	39	40	41	42	43	44
1.	1955–56	..	..	..	28,335	1,516	120	779	74	213	3,15,235	57,416	408
2.	1956–57	8	160	480	29,910	1,864	140	1,124	386	769	3,28,350	73,406	501
3.	1957–58	6	120	480	29,153	2,328	152	932	192	461	2,88,860	67,127	521
4.	1958–59	..	..	..	23,501	1,907	182	1,033	186	404	2,36,399	58,763	457
5.	1959–60	..	..	..	21,577	2,240	233	..	..	..	2,29,687	35,398	449

Sl. No.	Year	Castor			Sesamum			Linseed			Cotton		
		Area in acres	Production in tons	Rate of production per acre in lbs.	Area in acres	Production in tons	Rate of production per acre in lbs.	Area in acres	Production in tons	Rate of production per acre in lbs.	Area in acres	Production in Bales of 392 lbs.	Rate of Production per acre in lbs.
1	2	45	46	47	48	49	50	51	52	53	54	55	56
1.	1955–56	6,012	254	95	58,884	3,710	141	67,907	3,938	130	18,856	1,618	34
2.	1956–57	5,213	180	77	26,935	1,809	150	91,381	5,560	136	1,67,075	16,952	40
3.	1957–58	1,169	60	115	33,775	2,689	178	93,756	8,393	201	1,40,226	17,106	118
4.	1958–59	880	36	91	41,336	1,349	73	77,131	6,495	188	1,14,471	11,016	38
5.	1959–60	1,257	59	105	35,647	3,429	215	74,282	5,733	172	1,14,511	12,542	43

Note: Information prior to 1955 not available.

APPENDIX III—B (*Concld.*)

YIELD RATES OF PRINCIPAL CROPS 1949-50 TO 1959-60

Sl. No.	Year	Barley			Wheat			Minor Millets		
		Area in acres	Production	Rate of production per acre	Area in acres	Production	Rate of Production per acre	Area in acres	Production	Rate of production per acre
1	2	57	58	59	60	61	62	63	64	65
1.	1955—56	2,013	420	467	76,715	5,430	159	94,192	4,545	108
2.	1956—57	993	206	465	82,498	4,541	123	83,383	4,172	112
3.	1957—58	1,114	326	655	79,015	5,972	169	86,655	7,145	185
4.	1958—59	1,108	209	423	78,006	6,895	198	86,904	5,904	139
5.	1959—60	1,199	267	499	73,676	5,566	169	79,099	6,875	195

YIELD RATES OF PRINCIPAL CROPS—1951-1960

Sl. No.	Year	Other Kharif pulses			Other Rabi pulses			Bengal Gram		
		Area in acres	Production	Rate of production per acre	Area in acres	Production	Rate of production per acre	Area in acres	Production	Rate of production per acre
1	2	66	67	68	69	70	71	72	73	74
1.	1955—56	2,96,025	27,752	210	34,562	1,438	93	92,963	12,678	305
2.	1956—57	1,23,235	8,023	146	27,447	1,308	107	98,724	9,880	224
3.	1957—58	1,23,306	7,769	141	34,096	1,094	122	90,526	7,763	192
4.	1958—59	1,35,432	9,338	154	32,085	1,498	105	82,941	8,059	218
5.	1959—60	1,39,637	8,942	143	32,977	1,735	118	84,632	6,491	172

Note: Information prior to 1955 not available.

APPENDIX III—C

CROSS AREA IN ACRES IRRIGATED 1951–1960

Sl. No.	Year	Rice	Wheat	Total cereals	Total pulses	Total food-grains	Sugar-cane	Total food crops	Cotton	Total non-food crops	Total irrigated area under all crops	Not irrigated area.
1	2	3	4	5	6	7	8	9	10	11	12	13
1.	1952–53	9,019	2,234	15,380	162	15,542	1,674	25,396	20	2,204	27,600	26,227
2.	1953–54	18,492	3,271	27,482	461	27,943	1,077	37,620	59	661	38,281	36,236
3.	1954–55	19,358	4,390	29,138	396	29,534	1,133	40,265	9	429	40,694	37,508
4.	1955–56	20,462	3,321	27,854	64	27,918	1,173	38,168	60	221	38,389	38,027
5.	1956–57	26,182	4,184	33,967	181	34,148	1,602	43,950	43	143	44,123	43,462
6.	1957–58	23,851	3,749	31,959	164	32,123	1,750	44,660	85	447	45,107	44,003
7.	1958–59	25,182	3,622	34,088	177	34,265	1,346	44,068	..	398	44,466	41,980
8.	1959–60	23,315	3,357	29,228	330	29,558	1,539	35,501	..	4,406	39,907	39,907

Note: Information for the year 1950–51 and 1951–52 not available.

APPENDIX III—D

AREA IN ACRES UNDER CROPS 1951 – 1960

Sl. No.	Year	Basic food crops			Total Pulses	Total Food grains	Fruits and vege-tables	Other food crops			Total food crops
		Rice	Wheat	Total Cereals				Sugar-cane	Condi-ments and species	Other food crops	
1	2	3	4	5	6	7	8	9	10	11	12
1.	1952–53	30,558	45,314	16,66,995	4,53,767	21,20,762	7,573	1,674	30,014	38	21,60,061
2.	1953–54	54,903	55,988	16,92,708	5,40,784	22,33,492	8,983	1,077	34,124	4	22,77,680
3.	1954–55	47,042	65,433	18,09,214	4,52,752	22,61,966	7,321	1,133	33,998	125	23,04,543
4.	1955–56	48,364	76,715	17,97,303	4,76,337	22,73,640	6,229	1,173	33,239	19	23,14,300
5.	1956–57	52,260	82,498	17,72,406	4,40,160	22,12,266	6,596	1,602	33,480	30	22,54,274
6.	1957–58	57,627	79,015	18,89,128	4,20,441	22,09,569	6,625	1,750	36,561	1,951	23,56,456
7.	1958–59	60,563	74,255	20,00,008	4,69,218	24,69,226	6,566	1,346	29,158	382	25,06,678
8.	1959–60	45,957	82,907	20,56,811	4,31,951	24,88,762	6,730	1,539	27,934	33	25,25,036

Sl. No.	Year	Ground-nut	Total oil seeds	Non Food Crops			Planta-tion crops tea and coffee only	Tob-bacco	Misc. crops	Total area sown under all crops	Area sown more than once	Net area sown
				Cotton	Jute	Total Fibres						
1	2	13	14	15	16	17	18	19	20	21	22	23
1.	1952–53	3,59,695	7,08,458	91,447	..	1,45,184	..	2,535	8,58,540	30,17,561	3,586	30,13,975
2.	1953–54	2,96,852	6,36,854	1,06,393	..	1,67,826	..	2,163	8,07,934	30,85,233	6,390	30,78,843
3.	1954–55	3,15,902	6,43,789	1,22,938	..	1,67,778	..	724	8,13,917	31,17,750	6,910	31,10,840
4.	1955–56	3,15,235	6,43,842	1,41,289	..	1,96,501	..	809	8,41,174	31,54,463	1,293	31,53,170
5.	1956–57	2,28,350	6,47,448	1,67,075	..	2,07,090	..	1,823	8,57,056	31,11,116	15,968	30,95,148
6.	1957–58	2,88,860	6,08,436	1,40,226	..	1,79,414	..	553	7,90,698	31,46,139	2,114	31,44,025
7.	1958–59	1,90,581	4,65,448	1,50,493	..	1,87,379	..	932	6,54,246	31,60,825	5,610	31,55,215
8.	1959–60	2,42,706	4,33,426	1,04,931	..	1,40,538	..	1,051	5,82,392	31,05,819	5,480	31,00,339

Note: Information for the year 1950–51 and 1951–52 not available.

APPENDIX III—E

AREA IN ACRES IRRIGATED DURING THE YEARS 1950-51 TO 1959-60

Source	1952—53	1953—54	1954—55	1955—56	1956—57	1957—58	1958—59	1959—60
1	2	3	4	5	6	7	8	9
Government canals	34	140	86	473	304	42	20	..
Private canals	113	161	13	424	110	124	120	..
Tanks	4,946	15,219	15,567	16,229	12,151	13,713	13,781	16,509
Wells	21,058	20,393	18,355	20,003	29,504	28,403	26,277	21,582
Other sources	76	323	3,487	898	1,393	1,721	1,782	1,816
Total	26,227	36,236	37,508	38.027	43,462	44,002	41,980	39,907

Note: Information prior to 1952 not available.

APPENDIX III—F

PROGRESS OF CULTIVATION DURING THE YEARS 1950-51 TO 1959-63 (IN ACRES)

Source	1952—53	1953—54	1954—55	1955—56	1956—57	1957—58	9158—59	1959—60
1	2	3	4	5	6	7	8	9
Total cropped area	30,17,561	30,85,233	31,17,750	31,54,463	31,11,116	31,46,139	31,60,825	31,05,819
Area sown more than once	3,586	6,390	6,910	1,293	15,968	2,114	5,610	5,480
Net area sown	30,13,975	30,78,843	31,10,840	31,53,170	30,95,148	31,44,025	31,55,215	31,00,339
Current fallows	1,82,819	1,47,991	1,75,335	1,68,291	2,20,464	1,90,115	1,99,208	2,88,533
Other un-cultivated land excluding current fallows	2,52,934	2,18,798	2,46,427	2,39,291	2,20,993	2,50,750	2,09,641	2,23,174
Area not available for cultivation.	2,03,251	2,73,081	2,38,074	2,47,744	2,50,554	1,92,500	2,46,583	2,12,385

APPENDIX IV — A

FACTORIES CLASSIFIED BY INDUSTRY WITH AVERAGE DAILY NUMBER OF WORKERS IN EACH.

Sl. No.	Classification number, if any	Factories	Number of factories	Average daily number of workers
1	2	3	4	5
1.	521	Water supply stations	..	..
2.	399	Others (manufacturing industries not elsewhere classified)	..	..
3.	383	Manufacture of Motor vehicles	..	..
4.	370 (d)	Electric fans, Radiators and other accessories.	..	..
5.	360 (f)	General and Jobbing Engineering	1	4
6.	360 (e)	Textile machinery and accessories.	..	..
7.	010 (a)	Gins and Presses	18	260
8.	203	Canning and preservation of fruits and vegetables.	..	..
9.	205 (b)	Rice Mills. Indusry	1	14
10.	209 (b)	Hydrogenated Oil Industry	..	..
11.	209 (g)	Cold storage.	..	..
12.	211	Distilling, rectifying and blending of spirits.	..	..
13.	231 (a)	Cotton Mills.	1	2,831
14.	231 (c)	Silk Mills.	..	..
15.	232	Knitting Mills.	..	..
16.	289	Others (Manufacture of textiles not elsewhere classified.)	..	..
17.	250 (a)	Saw Mills.	..	..
18.	250 (c)	Others (Manufacture of Wood and Cork except manufacture of furniture)	..	..
19.	271 (b)	Paper	..	..
20.	271 (d)	Others (Pulp, paper and paper board mills).	..	..
21.	300 (a)	Tyres.	..	..
22.	300 (c)	Others (Manufacture of rubber and rubber products.	..	..
23.	311 (a)	Artificial manures.	..	..
24.	311 (b)	Heavy chemicals.	..	..
25.	319 (a)	Fine and Pharmaceutical chemicals	..	..
26.	319 (d)	Paints, Colour and Varnishes.	..	..
27.	332	Manufacture of Glass and Glass Products (excepting optical lenses).	..	..
28.	333	Manufacture of Pottery China and Earthenware.	..	..
29.	339 (a)	Stone Pressing and Crushing.	3	75
30.	339 (d)	Others (Manufacture of non-metallic mineral products not elsewhere classified).	..	..
31.	341 (c)	Rolling into basic forms (Ferrous).	..	..
32.	341 (d)	Tube making and wire drawing (Ferrous).	..	..
33.	342 (b)	Smelting and refining of metals	..	..
34.	209 (a)	Manufacture of Ediable Oils (other than Hydrogenated Oils).	34	800
35.	220 (a)	Manufacturing of Bidis (Tobacco)	8	413
36.	334	Manufacture of Cement	1	1,984
37.	511	Electric Power and Light Generation and Distribution.	3	44
38.	384 (a)	Repair of Motor Vehicles	2	34

Source: Chief Inspector of Factories and Boilers, Bangalore.

APPENDIX IV—B

GROWTH OF FACTORIES

Year	Government and Local Fund Factories	Textiles	Engineering	Minerals and Metals	Food and Drink and Tobacco	Chemicals, Dyes, etc.	Wood Stone Glass	Gins and Presses	Miscellaneous	Total
1	2	3	4	5	6	7	8	9	10	11
1956	4	1	1	3	47	..	1	5	..	62
1957	4	1	1	3	48	..	1	6	..	65
1958	4	1	1	4	43	..	1	11	..	65
1959	5	1	1	4	43	..	..	18	..	72
1960	7	1	1	5	44	..	..	18	..	76

Source: Chief Inspector of Factories and Boilers, Bangalore.

Note: Information prior to 1956 not available

APPENDIX IV—C

AVERAGE DAILY NUMBER OF WORKERS EMPLOYED IN DIFFERENT INDUSTRIES

Year	Government and Local Fund Factories	Textiles	Engineering	Minerals and Metals	Food, Drink and Tobacco	Chemicals, Dyes, etc.	Wood Stone Glass	Gins and Presses	Miscellaneous	Total
1	2	3	4	5	6	7	8	9	10	11
1956	60	3,192	3	2,186	1,361	..	5	118	..	6,925
1957	57	3,091	3	2,129	1,321	..	..	141	..	6,742
1958	57	3,135	5	2,191	1,408	..	6	194	..	6,996
1959	78	2,831	4	2,059	1,227	..	..	260	..	6,459
1960	89	1,630	4	2,103	1,266	..	..	245	..	5,337

Source: Chief Inspector of Factories and Boiler Bangalore.

APPENDIX IV—D

AVERAGE DAILY NUMBER OF WORKERS EMPLOYED IN COTTON SPINNING AND WEAVING MILLS BY CLASS

Year	Adults			Adolescents			Children			Total average daily numbers
	Males	Females	Total	Males	Females	Total	Males	Females	Total	
1	2	3	4	5	6	7	8	9	10	11
1956	2,778	414	3,192	..	..	..	..	..	..	3,192
1957	2,628	463	3,091	..	..	..	..	..	..	3,091
1958	2,680	455	3,135	..	..	..	..	..	..	3,135
1959	2,430	401	2,831	..	..	..	..	..	..	3,831
1960	1,253	377	1,630	..	..	..	..	..	..	1,630

Source: Chief Inspector of Factories and Boilers, Bangalore.

APPENDIX V—A

CRIMINAL JUSTICE—NUMBER OF CRIMINAL CASES TRIED

	1951	1952	1953	1954	1955	1956	1957	1958	1959	1960
1	2	3	4	5	6	7	8	9	10	11
A. Serious Crimes:										
I *Cognizable cases*:										
(*a*) Offences against State, Public tranquility, safety and justice.	37	47	64	63	81	69	71	72	99	62
(*b*) Serious offences against the person.	251	314	257	271	375	245	300	276	337	279
(*c*) Serious offences against the person and property or against property only.	230	309	219	233	239	145	290	277	234	229
II *Non-Cognizable cases*:										
(*a*) Offences against State, Public tranquility, safety and justice.	29	44	35	87	47	52	80	101	378	761
(*b*) Serious offences against the person.	35	61	31	54	31	21	65	104	69	74
(*c*) Serious offences against the person and property or against property only.	10	21	4	15	13	6	9	18	19	14
Total of I and II	**592**	**796**	**610**	**723**	**786**	**538**	**815**	**848**	**1,136**	**1,419**
B. Minor Crimes:										
I. *Cognizable cases*:										
(*a*) Minor offences against the person.	105	182	135	102	83	84	102	105	51	82
(*b*) Minor offences against property.	142	112	163	162	281	106	124	219	100	348
(*c*) Other offences not specified above.	648	768	1,024	1,824	793	1,070	5,340	1,727	1,913	2,424
II. *Cognizable cases*:										
(*a*) Minor offences against the person.	110	54	65	38	30	61	61	134	93	68
(*b*) Minor offence against property.	4	7	7	7	6	3	8	8	7	12
(*c*) Other offences not specified above.	237	146	176	85	860	472	289	254	266	260
Total of I and II.	**1,246**	**1,269**	**1,570**	**2,218**	**2,053**	**1,796**	**5,924**	**2,447**	**2,430**	**3,194**

Source: Registrar of High Court of Mysore, Bangalore.

APPENDIX V—B

CRIMINAL JUSTICE—PERSONS CONVICTED OR BOUND OVER IN

	1951	1952	1953	1954	1955	1956	1957	1958	1959	1960
1	2	3	4	5	6	7	8	9	10	11
Offences against public tranquility.	37	47	50	40	57	70	145	491	327	807
Murder.	74	..	25	13	54	44	81	14	28	43
Culpable Homicide	1	..	..	..	5	1	1	2	..	..
Rape.	..	1	..	2	3	1	..	1	..	1
Hurt with aggravating circumstances.	27	21	32	14	46	26	14	18	6	6
Hurt with Criminal force or assalt.	104	62	54	18	37	29	17	43	66	42
Dacoity	33	31	32	15	44	25	12	..	..	3
Robbery	4	4	6	2	..	3	..	1	..	2
Theft	108	151	75	84	160	104	134	156	106	171
Other offences under I.P.C.	96	129	77	145	186	107	116	213	227	220
Bad livelihood	111	101	50	191	113	49	415	377	302	306
Keeping the peace	41	83	52	245	105	41	136	110	184	141
Municipal Law	30	60	65	339	775	429	45	134	39	67
Other offences	495	556	722	1,639	1,401	949	1,721	1,365	1,091	1,092
Total	**1,161**	**1,246**	**1,240**	**2,747**	**2,986**	**1,878**	**2,837**	**2,943**	**2,376**	**2.901**

Source: Registrar, High Court, Mysore, Bangalore.

APPENDIX V—C (i)

STRENGTH OF POLICE IN 1951-60 DESCRIPTION OF STAFF

Year	D.S.P.	D.S.P. Dy. S.P.	Inspector Circle Inspector	Sub-Inspector	Asst. Sub-Inspector	Jamedar/ Head Constables	Police Constables	Total
1	2	3	4	5	6	7	8	9
1951	1	3	10	52	18	168	1609	1861
1952	1	3	9	45	12	157	1609	1836
1953	1	3	10	45	12	139	1480	1690
1954	1	4	10	45	12	139	1479	1690
1955	1	3	10	45	12	139	1479	1689
1956	1	3	10	45	12	140	1483	1694
1957	1	3	9	38	12	126	1323	1512
1958	1	3	9	38	12	126	1323	1512
1959	1	3	9	38	12	126	1323	1512
1960	1	3	9	43	13	161	1187	1417

Source: Inspector General of Police in Mysore, Bangalore.

APPENDIX V—C (ii)

LIST OF POLICE SUB-DIVISONS, CIRCLES, POLICE STATIONS AND OUTPOST ETC.

Range within which the circle forms	Headquarters of the Police Sub-Division	Name of Police Sub-Division	No. of circles in each Sub-Division	No. of Police Stations	No. of Police Out-Posts	Particulars of District Armed Reserve	Regular Police strength in each category
1	2	3	4	5	6	7	8
Northern Range	Gulbarga	Gulbarga	1	5	2	R.I. 1 R.S.Is. 6 A.R.S. Is.6	S.P. 1 S.D.P.os. 3 C.Is. 8
	Shahabad	Shahabad	3	13	5	HCs. 41 P.Cs. 227	S.Is. 36 A.S.Is. 7 H.Cs. 117
	Yadgir	Yadgir	3	14	5		P.Cs. 847

Source: Superintendent of Police, Gulbarga.

APPENDIX V—D

JAILS

Accommodation in all the Jails in the District.			Daily average number of prisoners in		
Total	Male	Female	1951	1955	1960
1	2	3	4	5	6
1178	1145	33	898	126	905

Source: Inspector General of Prisons in Mysore, Bangalore.

APPENDIX V—E

CO-OPERATIVE SOCIETIES — 1957–60

Sl. No.	Description	Year	No. of societies at the end of the year	No. of members	Working Capital (in Rupees)				Loans issued to members and other societies
					Deposits from private persons and loans from other societies	Share Capital paid-up	Reserve & other funds	Total	
1	2	3	4	5	6	7	8	9	10
1.	Central Banks	1957–58	1	497	1,49,337	2,06,800	1,90,512	5,46,657	7,73,193
		1958–59	1	630	2,08,620	2,87,037	1,93,606	6,89,363	9,96,430
		1959–60	1	672	8,16,961	5,56,734	3,00,802	16,74,457	40,85,850
2.	Agricultural Societies	1957–58	706	21,466	61,003	4,26,213	67,037	5,54,253	70,416
		1958–59	722	24,155	83,017	5,76,702	70,437	7,30,956	6,69,874
		1959–60	762	37,212	1,94,407	7,46,081	81,947	10,22,635	34,01,378
3.	Non-Agricultural Societies	1957–58	304	44,507	9,86,667	23,456	45,467	10,55,590	1,03,456
		1958–59	284	45,977	9,91,444	23,497	47,403	10,62,344	98,945
		1959–60	308	48,903	1,01,347	28,476	48,901	1,79,724	1,03,475

Source: Assistant Registrar, Co-operative Societies, Gulbarga.

APPENDIX V—F

TABLE SHOWING RECEIPTS

Sl. No.	Under what Head	1950-51	1951-52	1952-53	1953-54	1954-55	1955-56	1956-57	1957-58	1958-59	1959-60
1	2	3	4	5	6	7	8	9	10	11	12
1.	Land Revenue	N.A.	45,98,162	39,89,034	37,71,044	42,45,052	38,49,377	36,43,599	36,29,428	36,00,128	36,60,957
2.	Excise (State)	N.A.	69,19,320	68,49,176	54,21,373	47,74,539	48,37,124	16,72,639	34,94,753	38,31,244	49,67,667
	(Central)	3,85,898	5,02,879	5,94,516	3,58,200	22,77,776	29,70,841	49,09,139	1,34,89,150	1,16,24,688	1,42,97,276
3.	Sale of Stamps	3,14,315	3,26,810	3,71,912	2,73,452	3,15,098	3,03,223	3,03,320	3,41,878	4,32,202	5,65,207
4.	Sales tax	N.A.	N.A.	11,94,339	12,93,546	14,32,461	19,21,502	15,28,543	16,10,258	12,72,606	N.A.
5.	Sales tax under Motor Spirit Taxation Act										
6.	Entertainment Tax.										

(Consolidated)

Source: Deputy Commissioner and District Treasury officer, Gulbarga.

APPENDIX V—G

TABLE SHOWING THE NUMBER AND DESCRIPTION OF REGISTERED DOCUMENTS AND VALUE OF PROPERTY TRANSFERRED IN THE YEAR 1951-52 TO 1960-61

Year	Refusal of registration	No. of registration officers	No. of registrations						Aggregate value of property transferred by registered documents			Total amount of ordinary fees	Total of other receipts	Total receipts	Total expenditure
			Immovable Property			Movable property	Wills	Total	Affecting immovable property (Rs.)	Affecting immovable property (Rs.)	Total				
			Compulsory	Optional	Total										
1	2	3	4	5	6	7	8	9	10	11	12	13	14	15	16
1951-52	..	7	2,911	31	2,942	..	42	2,984	42,63,271	..	42,63,271	44,585	12,208	56,793	25,495
1952-53	..	7	2,384	12	2,396	..	41	2,437	42,25,219	..	42,25,219	43,602	10,706	54,308	29,435
1953-54	..	7	2,584	35	2,619	..	49	2,668	54,87,705	..	54,87,705	44,881	10,090	54,971	25,692
1954-55	..	7	3,205	180	3,385	..	27	3,412	31,26,223	..	31,26,223	30,140	9,466	39,606	24,734
1955-56	..	7	2,731	49	2,780	..	27	2,807	67,24,228	..	67,24,228	48,217	9,409	57,626	24,530
1956-57	..	7	3,176	..	3,176	..	19	3,195	48,06,104	..	48,06,104	30,006	10,011	40,790	23,368
1957-58	..	7	2,590	7	2,597	4	22	2,623	41,37,300	601	41,37,901	39,475	9,288	47,113	21,600
1958-59	..	7	2,028	1	2,029	2	25	2,056	41,12,111	3,000	41,15,111	40,481	12,455	52,936	23,993
1959-60	..	7	8,162	..	8,162	..	64	8,226	97,00,720	..	97,00,720	64,852	13,508	78,360	24,751
1960-61	..	7	4,025	1	4,026	..	39	4,065	68,49,855	..	68,49,855	55,307	12,780	68,087	23,250

Source: *District Registrar, Gulbarga.*

APPENDIX VI - A

LIST OF HOSPITALS, DISPENSARIES IN THE YEAR 1960

Sl. No.	Name of Taluk	Name of Municipality or Panchayat within which the institution is situated	Name of Hospital	Beds		
				Males	Females	Total
1	2	3	4	5	6	7
1.	Gulbarga	Gulbarga	Civil Hospital	60	18	78
2.	,,	,,	Zanana Hospital	—	25	25
3.	,,	,,	Central Prison Hospital	20	—	20
4.	,,	,,	Tuberculosis Clinic	—	—	—
5.	,,	,,	V. D. Clinic	—	—	—
6.	Afzalpur	Afzalpur	Afzalpur Govt. Dispensary	2	2	4
7.	Aland	Aland	Aland Govt. Dispensary	—	—	—
8.	,,	,,	Mahagaon Govt. Dispensary	4	4	8
9.	Chincholi	Chincholi	Chincholi Govt. Dispensary	—	—	—
10.	Chitapur	Chitapur	Chitapur Govt. Dispensary	2	3	5
11.	,,	Shahabad	Shahabad Govt. Dispensary	2	2	4
12.	,,	,,	Railway Dispensary	—	—	—
13.	Yadgir	Gurmetkal	Gurmatkal Dispensary	2	2	4
14.	,,	Yadgir	Holston Hospital (Missionary)	25	35	60
15.	,,	Yadgir	Yadgir Govt. Dispensary	4	—	4
16.	,,	,,	Yadgir Govt. Women's Dispensary	—	2	2
17.	,,	Yellari	Yellari Non-aided Dispensary (Non-Missionary)	—	—	—
18.	Jewargi	Jewargi	Jewargi Govt. Dispensary	2	2	4
19.	Sedam	Sedam	Sedam Govt. Dispensary	3	3	6
20.	Shahapur	Shahapur	Shahapur Govt. Dispensary	4	4	8
21.	Shorapur	Shorapur	Shorapur Govt. Dispensary	4	4	8

Source: Director of Medical Services in Mysore.

APPENDIX VI - B

LIST OF PRIMARY HEALTH CENTRES (G. O. I. Type) 1960

Sl. No.	Name of Taluk	Name of Municipality or Panchayat within which the institution is situated	Name of P.H.C.	Beds
1	2	3	4	5
1.	Afzalpur	Gubbur	P.H.C. Gubbur	6
2.	Aland	Manghippergi	P.H.C. Manghippergi	6
3.	,,	Narona	P.H.C. Narona	6
4.	Chincholi	Chincholi	P.H.C. Chincholi	8
5.	Chitapur	Kalgi	P.H.C. Kalgi	6
6.	Gulbarga	Mahagaon	P.H.C. Mahagaon	6
7.	,,	Farhatabad	P.H.C. Farhatabad	8
8.	Sedam	Mudhol	P.H.C. Mudhol	8
9.	Shahapur	Shahapur	P.H.C.Shahapur	8
10.	,,	Wadagere	P.H.C. Wadagere	6
11.	Yadgir	Yergol	P.H.C. Yergol	6
12.	,,	Konkal	P.H.C. Konkal	6

Source: Director of Medical services in Mysore.

APPENDIX VII-A

LIST OF HIGH SCHOOLS AS ON 1st DECEMBER, 1961

Sl. No.	Name of the Taluk	Whether Boys/Girls School	Management	Name of the School with detailed postal address	Whether Multipurpose or Higher Secondary School
1	2	3	4	5	6
1.	Afzalpur	Boys	Government	Government High School, Afzalpur	
2.	-do-	-do-	-do-	,, ,, ,, Gobbor	
3.	-do-	-do-	-do-	,, ,, ,, Mannur	
4.	Aland	-do-	-do-	,, ,, ,, Aland	Higher Secondary
5.	-do-	-do-	-do-	,, ,, ,, Nimbarga	
6.	Chincholi	-do-	-do-	,, ,, ,, Chincholi	
7.	-do-	-do-	-do-	,, ,, ,, Sulehpeth	
8.	Chitapur	-do-	-do-	,, ,, ,, Chitapur	
9.	-do-	-do-	-do-	,, ,, ,, Shahabad	
10.	Gulbarga	-do-	-do-	,, ,, ,, Gulbarga	Multipurpose
11.	-do-	-do-	-do-	,, ,, ,, Kamalapur	Multipurpose
12.	-do-	-do-	-do-	,, ,, ,, Mahagaon	
13.	Jewargi	-do-	-do-	,, ,, ,, Jewargi	
14.	-do-	-do-	-do-	,, ,, ,, Yadrami	
15.	Sedum	-do-	-do-	,, ,, ,, Sedum	
16.	-do-	-do-	-do-	,, ,, ,, Kodla	
17.	Shahapur	-do-	-do-	,, ,, ,, Gogi	
18.	-do-	-do-	-do-	,, ,, ,, Shahapur	Higher Secondary
19.	Shorapur	-do-	-do-	,, ,, ,, Shorapur	
20.	-do-	-do-	-do-	,, ,, ,, Kambhavi	
21.	Yadgir	-do-	-do-	,, ,, ,, Gurmatkal	
22.	-Do-	-do-	-do-	,, ,, ,, Yadgir	Higher Secondary
1.	Afzalpur	Boys	Aided	Aided High School, Hirejewargi	
2.	Aland	-do-	-do-	Aided High School, Hiroli	
3.	-do-	-do-	-do-	,, ,, ,, Rangiperga	
4.	Chincholi	-do-	-do-	,, ,, ,, Chimanchod	
5.	Chincholi	-do-	-do-	,, ,, ,, Nidgunda	
6.	Chitapur	-do-	-do-	,, ,, ,, Kalgi	
7.	-do-	-do-	-do-	,, ,, ,, Nalwar	
8.	-do-	-do-	-do-	,, ,, ,, Raikal	
9.	Gulbarga	-do-	-do-	Aided Boys S.B. High School, Gulbarga	Multipurpose
10.	-do-	-do-	-do-	Aided Boys N.V.H.S. Gulbarga	Multipurpose
11.	-do-	-do-	-do-	Aided Boys Vijaya Vidyalaya High School, Gulbarga	
12.	-do-	-do-	-do-	Aided Boys National High School, Gulbarga	
13.	-do-	-do-	-do-	Aided Boys Khaja High School, Gulbarga	
14.	-do-	-do-	-do-	Aided Boys High School, Andola	
15.	-do-	-do-	-do-	Aided Boys High School, Dongargaon	
16.	-do-	-do-	-do-	Aided Boys High School, Farhalabad	
17.	-do-	-do-	-do-	Aided Boys High School, South,	
18.	-do-	-do-	-do-	Aided Boys High School, Malkhed	
19.	-do-	-do-	-do-	Aided Boys High School, Mudhole	
20.	-do-	-do-	-do-	Aided Boys High School, Malla Buj	
21.	Yadgir	-do-	-do-	Aided Boys High School, Kandkooz	
22.	-do-	-do-	-do-	Aided New Kannada Boys High School, Yadgir	
1.	Gulbarga	Girls	Government	Government Girls' High School, Gulbarga	Multipurpose
2.	Gulbarga	Girls	Aided	Aided Bibi Raza Girls High School, Gulbarga	
3.	-do-	-do-	-do-	Aided Mahadevi Girls' High School, Gulbarga	
4.	-do-	-do-	-do-	N.V. Multipurpose Girls' High School, Gulbarga	

APPENDIX VII-B

COLLEGES

Class and No. of Colleges with No. of pupils	1950–51	1955–56	1960–61	Remarks
1	2	3	4	5
No. of Colleges	1	2	5*	*Of them 2 are Gen. Edn. and 3 (including the one at Yadgir) Prof: Edu. Colleges.
No. of pupils	250	328	1435	

Source: Registrar Karnatak University.

APPENDIX VIII-A*

PRINTING PRESSES AT WORK, NEWS PAPERS & PERIODICALS PUBLISHED IN 1959—60

No. of Printing Presses at work		Names of News papers published in		Interval of publication of News papers	Name of periodicals published	Interval of publication of periodicals
1950	1960	1950	1960			
1	2	3	4	5	6	7
6	10	Nil	Nil	..	..	..

Source: Deputy Commissioner, Gulbarga.

APPENDIX VIII-B

CINEMAS 1950--1960

Sl. No.	Name of Places	No. of Cinema Houses		No. of spectators (monthly average)	
		1950	1960	1950	1960
1	2	3	4	5	6
1.	Prakash Talkies, Gulbarga	—	1	—	29,870
2.	Tirandaz, Gulbarga	—	1	—	25,817
3.	New Madan, Gulbarga	1	1	N.A.	22,764
4.	A.C.C. Shahabad	—	1	—	14,740
5.	Tirandaz, Shahabad	1	1	15,387	16,403
6.	Laxmi Talkies, Yadgir	—	1	—	7,408
7.	Krishna Talkies, Shorapur	—	1	—	9,255
8.	Sideshwar, Chitapur	—	1	—	5,921
9.	Hanman Talkies, Shorapur	—	1	—	8,366
10.	Shivashankar, Aland	—	1	—	10,500
11.	Satya Narayan Chitra Mandir, Shahapur	—	1	—	3,142

Source: Deputy Commissioner, Gulbarga.

APPENDIX IX-A

STATEMENT SHOWING DETAILS OF ROAD MILEAGE IN CHARGE OF THE PUBLIC WORKS DEPARTMENT AS ON 31—3—1961

Sl. No.	Name of Road	Total length	Cement concreted	Black-topped	Matalled	Other kinds of surface treatment	Natural soil
1	2	3	4	5	6	7	8
I.	**National Highways**	Nil	Nil	Nil	Nil	Nil	Nil
II.	**State Highways**						
1.	Humnabad Gulbarga road	29–7½	2–5½	17–2	..	..	..
2.	Gulbarga Shahapur road	45–3½	..	10–0	25–3½	..	..
3.	Jawargi Jeratgi road	23–1¼	..	..	23–1¼	..	..
4.	Khanapur Lingsugar road	34–4	..	..	33–4	1–0	..
5.	Shahapur Hathigudar road	7–4	..	0–4	7–0	..	..
III.	**Major District Roads**						
1.	Gulbarga Kodangal road	48–2	..	10–0	38–2	..	..
2.	Sinnur Shahabad Branch road	10–7¾	..	..	10–7¾	..	..
3.	Gulbarga Alland road	27–5¾	..	..	27–5¾	..	..
4.	Gangapur Pattan road	20–7	..	..	20–7	..	..
5.	Alland Umerga road	10–7	..	..	10–7	..	..
6.	Chowdapur Afzalpur road	13–4	..	..	13–4	..	..
7.	Hyderabad Bijapur Road via Shahapur	91–½	..	5–0	74–2½	11–6	..
8.	Kadganohi to Mahagoan upto Humnabad Gulbarga P.W.D. road	32–0	..	..	..	..	32–0
9.	Seram to Gurmatakal via Korla and Gajerkot except unconstructed portion between Gajerkot and Korla	25–0	..	..	..	25–0	..
10.	Road from Chowdapur to Gobbur	6–0	..	..	..	..	6–0
11.	Road from Afzalpur to Hosur via Kargi and Merur	28–0	..	..	..	..	28–0
12.	Road from serem to Sulepet	18–0	..	..	..	..	18–0
13.	Road from Chitapur to Malakhed	8–2	..	..	8–2	..	..
14.	Alland Waghdari road	14–4	..	..	14–4	..	..
IV.	**Other District Roads**						
1.	Devapur Mallur road	21–1	..	..	21–1	..	..
2.	Malla Kembhavi and Hunsgi road	20–1	..	..	20–1	..	..
3.	Hunsgi Kodekal road	13–5	..	..	13–5	..	..
4.	Saidapur Branch road	15–6	..	..	5–6	10–0	..
5.	Mahboobnagar Chincholi road	8–9¾	..	2–0	6–9¾	..	..
6.	Chima Indlai to Dongergaon upto Humnabad Gulbarga P.W.D. road	19–0	..	..	..	..	19–0
7.	Road from Shorapur to Kembhavi	18–4	..	..	..	18–4	..
8.	Road from Mallabad to Kulali Railway Station	10–0	..	..	..	..	10–0
9.	Road from Chigrahkli to join Shahpur Bijapur P.W.D. road	24–0	..	..	..	24–0	..
10.	Road from Yadgir to Wadgir	10–2	..	..	..	10–2	..
11.	Road from Rastapur to Sagar	4–2	..	..	..	4–2	..
V.	**Village Roads**						
1.	Chilapur Nagar road	2–0	..	..	..	..	2–0
2.	Kellur Andola road	3–6	..	..	3–6	..	..
3.	Marikal Minaspur road	7–0	..	..	7–0	..	..
4.	Road from Thintini Balshettihal	12–4	..	..	..	12–4	..
5.	Road from Ramasamudram to Sardapur upto P.W.D. road	10–0	..	..	..	10–0	..
6.	Chincholi to Bangur via Karkahalli upto District border	9–0	..	..	..	..	9–0
7.	Road from Afzalpur Soan	3–0	..	..	..	..	3–0
8.	Mudgal Kalgi road	12–0	..	..	..	..	12–0

Source: Chief Engineer, Communications and Buildings, Bangalore.

APPENDIX IX-B

VILLAGE ROADS

Sl. No.	Name of Road	Length Miles	Length Furlongs
1	2	3	4
	Chitapur Taluk:		
1.	Nalwar station to Nalwar village	2	..
2.	Shahabad to Bharkur Village	2	..
	Aland Taluk:		
1.	Aland to Umerga	22	..
2.	Aland to Hiroli	14	..
3.	Wackdhari Jamaga and Mogha	5	..
4.	Aland to Gulbarga	28	..
5.	Jawalga and Hudlur	4	..
6.	Rudrawadi to Bhangaraga	3	..
7.	Allanga to Tandola	6	..
8.	Approach road to Kadganchi	..	4
9.	,, ,, Kadganchi to Sunthan	..	6
10.	Approach road Kadganchi to Narona	6	..
11.	Approach road to Gola	2	4
12.	,, ,, Gola to Nimbarga	3	..
13.	,, ,, Nimbarga to Jamaga	..	4
14.	,, ,, Jamaga to Jidga	..	4
15.	,, ,, Jidga to Mogha	..	2
16.	,, ,, Mogha to Khajuri	..	6
17.	,, ,, Khajuri to Kodalhangarga	1	4
18.	,, ,, Kodalhangarga to Sarsamba	5	..
19.	,, ,, Sarsamba to Chitalli	..	6
20.	Municipal Office to Darga	1	..
21.	Police station to Hanuman Bes	..	2
	Sedam Taluk:		
1.	Approach Road Sedam	..	3
2.	Station to Mohabub Ganj	..	4
3.	Usman Ganj to Sedam Town	..	2
4.	Waddargalli to Sedan Town	..	1
5.	Approach road to Riblampalli	..	6
6.	,, ,, ,, Mudhol	..	7
7.	,, ,, ,, Tikachari Temple Malkhed	..	3
8.	,, ,, ,, Goparpalli	..	2
9.	,, ,, ,, Adki Village	..	2
10.	Internal road at Village Mudhol	..	3
11.	,, ,, ,, Bahgera (Village)	1	2
12.	,, ,, ,, Mudhol	2	4
13.	,, ,, ,, Adki	1	4
14.	,, ,, ,, Riblampalli	3	..
	Afzalpur Taluk:		
1.	Approach road Gudur	..	6
2.	Bahiramadgi Road	1	4
3.	Banderwad Road	5	4
4.	Ingalgi approach road	1	2
5.	Chowadapur approach road	..	4
6.	Alnur approach road	..	2
7.	Balmanga Afzalpur road	1	..
8.	Shaik Afzalpur	—	6
9.	Afzalpur to Hasurwadi road	25	..
10.	Sirwal to Dudhani Road	10	..
11.	Palna Ghangapur	21	..
12.	Chowadapur Gobar road	7	..
13.	Mallabad Kulali Road	10	..
14.	Chowadapur Afzalpur	14	..
	Gulbarga Taluk:		
1.	Approach road to Ferozabad	2	..
2.	,, ,, ,, Sardagi	1	4
3.	,, ,, ,, Nandikur	0	3
4.	,, ,, ,, Hokkunda	2	4
5.	,, ,, ,, Sannur	0	4
6.	,, ,, ,, Awarad	0	3
7.	,, ,, ,, Kalaganoor	0	3½
8.	,, ,, ,, Kolnur	0	2
9.	,, ,, ,, Pattan	1	4
10.	,, ,, ,, Harsoor	5	..
	(Transfered to P.W.D.)		
11.	,, ,, ,, Okali	1	4
12.	,, ,, ,, S. Sardgi & Kajikotnoor	2	4
13.	,, ,, ,, Naganhalli	1	4
14.	,, ,, ,, Kirangi	4	4
15.	,, ,, ,, South	4	..
	(Transfered to P.W.D. for completion)		
16.	Approach road to Kamlapur	..	2
17	,, ,, ,, Rukuniddin Darga	1	4
18.	,, ,, ,, from P. W. D. Road to Marguthi	2	..
19.	,, ,, , to Dongergaon	1	2
	Shorapur Taluk:		
1.	Kodekal to Nagbenhal	6	..
2.	Kodekal to Mashkunihal	7	..
3.	Balshathihal to Jamalapur	5	..
4.	Venkatapur to Chowdeshwarhal	9	..
5.	Alhal to Chincholi	4	..
6.	Shorapur to Kembhavi	18	..
7.	Shorapur to Kodekal	33	..

APPENDIX IX-B (*Concld.*)

VILLAGE ROADS

Sl. No.	Name of Road	Length	
		Miles	Furlongs
1	2	3	4
Chincholi Taluk:			
1.	Main Bazaar road	..	4
2.	Hanuman Mandir Road	..	2
3.	Vasu Gopalchari road	..	2
4.	Choti Darga road	..	2
5.	Mahabubnagar to Chincholi road	20	..
6.	Chimanchod Changata road	9	..
7.	Sulepeth Seram road	10	4
Yadgir Taluk:			
1.	Gurmakal road	..	2
2.	Yadgir to Gurmakal	25	..
3.	Gurmakal to Gajarkot	12	..
4.	Yadgir to Narayanpeth	30	..
5.	Sayadapur to Narayanpeth	20	..
6.	C.C. road from Mailapur base to Tank bund	1	4
7.	„ „ from Tank bund to junction Gurmalkal	..	7
8.	Asphalt road of Tank bund Yadgir	..	5
9.	„ „ from Dr. Baksis house to Radio house	0	1
10.	Metal road from Darga Yakub Sukavi to crossing	0	4
11.	„ „ „ Chakrikatta to Purana bazaar	..	4
12.	Metal road from Vegetable market to Puny well Yadgir	..	2
13.	„ „ „ Tarjahal hotel to P.W.D. T.B. crossing	..	2
14.	Muram road from Harijanwada to Rustampura	1	..
15.	C.C. road to Local Fund T.B. Yadgir	..	2
16.	Muram from Mailpur base to Shankar College	..	5
17.	„ „ Harijamwada	..	1
18.	„ „ Shankar College Yadgir	..	3
19.	„ „ Bandikaria Yodgir	..	1
20.	„ „ Kotgarwadi Yadgir	..	4
Jewargi Taluk:			
1.	Ganvar approach Road	2	6
2.	Neelogi „ „	3	6
3.	Chigaralli Malli „	24	..
4.	Vijeri to Yadrami	19	..
5.	Jainapur approach road	..	1
6.	Allapur to Karmeshwar	3	1
7.	Magagera approach road	2	..
8.	Mudwal khurd Belwar road	8	..
Shahapur Taluk:			
1.	Mochigadda Road	..	2
2.	Mochigadda to Diggi Bes	..	4
3.	Mochigadda to Kollur Bes.	..	5

Source: Deputy Commissioner, Gulbarga.

APPENDIX IX-C (i)

STATEMENT SHOWING DETAILS OF MAJOR BRIDGES HAVING A LINEAR WATERWAY OF MORE THAN 100 FEET

Sl. No.	Name of Road	River or Nalla	Location		River drainage i. e. catchment area	Span length	No. of spans	Linear Waterway	Type of decking	Road width over bridge	Cost of the bridge	Remarks
			Mileage	Village								
1	2	3	4	5	6	7	8	9	10	11	12	13
1.	Chawdapur Afzalpur Road	Amerta Cause way	0/8	..	400 Sq. Ml.	10′	21	210′	R.C.C. Slab	22′	1,41,341	
2.	Gulbarga Humnabad Road	..	8/0	..	..	30′	9	270′	Arched	18′	..	
3.	Gulbarga Kodangal Cause way Road	..	23/3	..	200 Sq. Ml.	30′	21	630′	R.C.C.	22′	5,00,000	
4.	Alland Umerga Road (bridge)	..	5/2	..	9 ,, ,,	20′	5	100′	R.C.C.	21′	..	
5.	Gulbarga Alland Road (bridge)	..	19/7	..	45 ,, ,,	20′	5	100′	R.C.C.	21′	..	
6.	Humnabad Gulbarga Road (bridge)	..	24½	..	..	60′	9	540′	Arched	15′	..	
7.	Humnabad Gulbarga Road	..	33/1	..	2.5 ,, ,,	30′	5	150′	Arched	18′	..	
8.	Gulbarga Kodangal Gundagalli (Cause way)	..	16/7	..	185 ,, ,,	4′	25	100′	R.C.C.	21′	..	
9.	Gulbarga Culvert	..	28/0	..	4.44 ,, ,,	8′	13	104′	R.C.C.	21′	..	
10.	Gulbarga Shahapur Road	..	20/4	..	22,687 ,, ,,	75′	10	750′	R.C.C.	22′	14,66,995	
11.	Hyderabad Bijapur Road (Bridge)	..	60/3	..	..	25′	9	225′	R.C.C.	18′	..	
12.	Chittapur Malkhed Road (bridge)	..	401/50	..	62.50 ,, ,,	10′	20	200′	Arched	21′	73,000	
13.	Hyderabad Bijapur Road	Bhima River bridge	120/7	Near Yadgir	25,488 ,, ,,	60′	19	1,140′	Stone	22′	8,79,358	
14.	Siddapur Branch Road	Cause way	3/4	Across Nandepally	..	4 dia Hume pipe	90	360′	C.C. Slab	18′	1,22,725	
15.	Gulbarga Shahapur Road (Saidapur)	Culvert	41/2	..	9 Sq. Ml.	10′	10	100′	Arched	18′	..	
16.	Gulbarga Shahapur Road	-do- Mudabal nalla	33/6	..	-do-	8′	20	160′	-do-	18′	..	
17.	Gulbarga Shahapur Road	Javargi nalla	23/5	..	-do-	20′	6	120′	-do-	18′	..	
18.	Khanapur Lingasagur Road	Lakshmipura nalla	18/6	..	45.5 Sq. Ml.	20′	6	120′	-do-	18′	..	
19.	Khanapur Lingasagur Road	Konganda nalla	14/4	..	44 ,, ,,	20′	6	120′	-do-	18′	..	
20.	Hyderabad Bijapur Road	Koralagere nalla	167/2	..	..	8′	29	232′	..	..	..	
21.	Hyderabad Bijapur Road	Handnoor nalla	163/0	..	..	10′	27	270′	..	18′	..	
22.	Khanapur Lingasagur Road	Krishna river	..	Near Tintini Village	20,325 Sq. Mls	101′–16″	19	1,928′	R.C.C.	24′	25,83,670	As per R E excluding cost of approaches
23.	Khanapur (Devapur bridge)	..	27/10	Near Devapur	325 ,, ,,	63′	7	441′	R.C.C.	24′	6,52,750	

Source: Chief Engineer, Communications & Buildings, Bangalore.

APPENDIX IX - C (ii)

PARTICULARS OF MAJOR AND MEDIUM PROJECTS

Name of Project: Hatnikoni Project

1.	Year of start.	1959
2.	Year and stage of completion.	1965–66
3.	Estimated cost in lakhs.	Rs. 57.84
4.	Estimate of costs involved by stages.	..
5.	Gross area irrigated or likely to be irrigated each year.	..
6.	Future irrigation potential (some idea as to the utilization of the potential to be created in future years also may be given) on full development of the project.	5,300 Acres.

Source: Chief Engineer, Irrigation, Mysore, Bangalore.

APPENDIX IX - D

MAJOR AND MEDIUM IRRIGATION PROJECTS

	1951	1952	1953	1954	1955	1956	1957	1958	1959	1960
1. Total No. of Major and Medium Projects:										
(*a*) No. of Major Projects.	..	..	..	..	..	..	..	..	..	..
(*b*) No. of Medium Projects.	..	..	..	..	..	..	..	..	..	..
2. Gross area actually irrigated by:										
(*a*) Major Projects.	..	..	..	..	..	..	..	..	..	..
(*b*) Medium Projects.	..	..	..	..	..	..	..	..	..	..
3. Gross area capable of being irrigated by these Projects on full completion of the Project.	..	..	..	..	5,300 Acres		..	..	..	..

Source: Chief Engineer, Irrigation, Mysore.

APPENDIX IX - E

LIST OF TELEGRAPH AND TELEPHONE OFFICES

Sl. No.	Name of Division (Telegraph)	Name of Taluk	Name of Telegraph Office	Name of Telephone Office
1	2	3	4	5
1.	Gulbarga	Gulbarga	Gulbarga	Gulbarga
		,,	Gulbarga R.S.	Gulbarga R.S.
		Aland	Aland	Aland
		Chilapur	Chilapur	Chitapur
		Sedam	Sedam	Sedam
		Shahapur	Shahapur	
		Shorapur	Shorapur	
		Yadgir	Yadgir	Yadgir
			Shahabad	Shahabad
			Nehrugunj	
			Wadi	Wadi

Source: Superintendent of Post Offices, Gulbarga Division.

APPENDIX IX-F

LIST OF PLACES HAVING INSPECTION/ TRAVELLER'S BANGALOWS

Sl. No.	Division	Name of place	No. suites	Classification
1	2	3	4	5
1.	Gulbarga Division	Gulbarga	Four	Two suites as T.B.I. and two suites as I.B.I.
2.		Gulbarga (Additional Construction of two suite)	Two	I.B.1.
3.		Chitapur	Two	T.B.2.
4.		Aland	Two	I.B.2.
5.		Chincholi	Two	I.B.2.
6.		Shorapur	Three	T.B.2.
7.		Hathigudu	Two	I.B.2.
8.		Yadgir	Two	I.B.2.
9.		Uinni	One	I.B.2.
10.		Afzalpur	One	I.B.2.
11.		Minaspur	Two	I.B.2.
12.		Gurmatkal	Two	I.B.2.
13.		Killenkere	Two	I.B.2.
14.		Mudhole	Two	I.B.2.
15.		Hollinoni	One	I.B.2.
16.		Nandedally	Two	I.B.2.
17.		Bhosga	Two	I.B.2.

Source: Chief Engineer, Communication & Buildings, Bangalore.

APPENDIX X-A

LOCAL BODIES

RECEIPTS AND EXPENDITURE OF DISTRICT DEVELOPMENT COUNCIL AND TALUK DEVELOPMENT BOARD

Pariculars	1950–51	1955–56	1959–60
A. Receipts-all sources			
(*a*) Land Revenue	..	..	..
(*b*) Local Routes	2,78,827–00	2,66,049–00	3,45,951–00
(*c*) Interest	..	..	..
(*d*) Law and Justice	..	..	..
(*e*) Police	..	..	..
(*f*) Education	..	..	..
(*g*) Medical	..	..	..
(*h*) Scientific and other Departments	..	..	..
(*i*) Pension contribution	..	..	..
(*j*) Stationery & Printing.	..	..	..
(*k*) Miscellaneous	50,251–00	22,787–00	22,518–00
(*l*) Railway	..	..	..
(*m*) Irrigation & Minor works.	..	..	..
(*n*) Civil Works.	..	..	..
Total	**3,29,078–00**	**2,88,836–00**	**3,68,469–00**

Source: Deputy Commissioner, Gulbarga.

Particulars	1950–51	1955–56	1959–60
B. Expenditure and Sources			
(*a*) Refunds and withdrawls	..	..	..
(*b*) Administration	1,14,673–00	1,13,453–00	91,884–00
(*c*) Law & Justice	..	..	..
(*d*) Police	..	..	..
(*e*) Ports & Pilotage	..	..	..
(*f*) Education	20,335–00	18,098–00	26,801–00
(*g*) Medical	61,111–00	53,409–00	76,083–00
(*h*) Scientific and other Minor Departments.	..	..	..
(*i*) Pension & contribution.	..	..	..
(*j*) Stationery & Printing.	..	..	..
(*k*) Miscellaneous	17,855–00	15,350–00	74,694–00
(*l*) Famine Relief	..	..	..
(*m*) Railway	..	..	..
(*n*) Minor Works & Navigation.	..	..	..
(*o*) Civil Public Works.	..	..	..
Total	**2,13,974–00**	**2,00,305–00**	**2,79,462–00**

Source: Deputy Commissioner, Gulbarga.

APPENDIX X - B

Municipalities

There are 10 Municipalities in this district 4 of which are City Municipalities and the rest are Town Municipalities. The area covered by each of these Municipalities, population, number of Councillors and the income and expenditure for 1959–60 are as follows:

Sl. No.	Name of the Municipality	City or Town	Area in Sq. miles	Popu-lation	No. of Councillors				Income	Expenditure
					Total	Women	Se.	ST.	1959–60	1959–60
1	2	3	4	5	6	7	8	9	10	11
1.	Gulbarga	City	9.00	97,069	34	..	3	..	5,11,168–00	4,86,514–00
2.	Yadgir	,,	2.00	25,764	17	..	2	..	1,54,115–00	1,53,738–00
3.	Aland	,,	2.50	18,000	17	..	1	..	51,855–00	71,534–00
4.	Shorapur	,,	3.00	17,689	17	..	1	..	68,311–00	72,285–00
5.	Chitapur	Town	1.30	11,374	15	..	1	..	25,687–00	28,716–00
6.	Shahapur	,,	0.30	11,776	15	..	2	..	31,139–00	35,190–00
7.	Shahabad	,,	2.90	20,454	15	..	3	..	47,721–00	16,345–00
8.	Sedam	,,	1.70	8,527	15	1	2	..	41,801–00	53,330–00
9.	Gurmatkal	,,	0.20	9,712	15	..	1	..	25,543–00	21,044–00
10.	Chincholi	,,	0.10	6,047	13	..	1	..	22,920–00	29,413–00

Source: Deputy Commissioner, Gulbarga.

APPENDIX X - C

RECEIPTS AND EXPENDITURE OF MUNICIPALITIES

Sl. No.	Name of Municipality	1956–51		1955–56		1959–60	
		Reccipts	Expenditure	Receipts	Expenditure	Receipts	Expenditure
1	2	3	4	5	6	7	8
1.	Gulbarga	3,54,952–00	2,01,592–00	3,90,744–00	3,96,270–00	5,11,168–00	4,86,514–00
2.	Yadgir	3,87,126–00	3,72,907–00	1,52,077–00	2,16,798–00	1,54,115–00	1,53,738–00
3.	Aland	..	..	47,623–00	26,728–00	51,855–00	71,534–00
4.	Shorapur	..	..	53,287–00	39,175–00	68,311–00	72,285–00
5.	Chitapur	28,871–00	19,425–00	21,687–00	20,712–00	25,687–00	28,716–00
6.	Shahapur	25,076–00	20,370–00	27,448–00	20,917–00	31,139–00	35,190–00
7.	Shahabad	..	..	21,475–00	20,224–00	47,721–00	16,345–00
8.	Sedam	39,597–00	24,694–00	40,967–00	46,932–00	41,801–00	53,330–00
9.	Gurmatkal	13,727–00	10,918–00	16,136–00	16,635–00	25,543–00	21,044–00
10.	Chincholi	20,467–00	17,121–00	17,413–00	19,534–00	22,920–00	29,413–00

Source: Deputy Commissioner, Gulbarga.

APPENDIX X - D

PANCHAYATS

There are 516 Panchayats in the district. The working of the Panchayats is governed by the Mysore Village Panchayats and Local Boards Act, 1959. The term of the Panchayats is 4 years. The total number of members in all the Panchayats is 6700 of which 1,034 are reserved for women and 932 for Scheduled Caset, No seats have been reserved for Scheduled Tribes.

APPENDIX XI

COMMUNITY DEVELOPMENT PROGRAMME--FORM I

Sl. No.	Name of Sub-division	Name of Taluk	Name of Development Blocks	No. of units of Blocks	Head Quarters of each Blocks	Date of inauguration of Pre-Extn/ N.E.S. Block	Date of conversion into C. D/ Stage I	Date of reversion to PIP/ Stage II	Area covered unitwise	Population covered unitwise	Remarks
1	2	3	4	5	6	7	8	9	10	11	12
1.	Gulbarga	Gulbarga	Gulbarga	2	Gulbarga	3- 7-1954	4- 7-1954	1-4-1958	664	1,86,446	
2.	,,	Aland	Aland	2	Aland	4- 4-1956	4- 4-1956	..	338	66,512	
						1- 4-1956	1- 4-1957	..	325	53,737	
3.	,,	Afzalpur	Afzalpur	1	Afzalpur	2-10-1959	1-10-1960	..	514	89,343	
4.	,,	Sedum	Sedum	1	Sedum	2-10-1958	2-10-1959	..	365	90,460	
5.	Yadgir	Yadgir	Yadgir	2	Yadgir	2-10-1954	1- 4-1957	1-4-1960	162	1,59,830	
						17- 6-1957	18- 6-1957	..	504		
6.	,,	Shahpur	Shahpur	2	1) Shahpur	5-10-1956	5-10-1956	..	627	69,032	
					2) Wadgera	16- 6-1957	16- 6-1957	..		40,897	
7.	,,	Chincholi	Chincholi	1	Chincholi	29-10-1957	29-10-1957	..	609	1,07,782	

COMMUNITY DEVELOPMENT PROGRAMME—FORM II—Total Budget & Expenditure upto 31—3—1961

		I		II				III				IV			
		Block Head Quarters		Agriculture & Animal Husbandry				Irrigation				Reclamation			
Sl. No.	Name of Development Block	Block Budget	Expenditure	Departmental funds	Total	Total Expenditure	Block Budget	Departmental grants	Total	Total Expenditure	Block Budget	Departmental grants	Total	Block Budget	Total Expenditure
1	2	3	4	5	6	7	8	9	10	11	12	13	14	15	16
1.	Gulbarga	N.A.													
2.	Aland (i)	31,500-00	1,56,087-48	50,000-00	..	50,000-00	24,835-66	3,40,000-00	..	3,40,000-00	2,16,327-61	Included in Irrigation possision			
	,, (ii)	31,500-00	1,06,880-00	50,000-00	..	50,000-00	15,111-73	3,40,000-00	..	3,40,000-00	1,65,387-36	,,	,,	,,	
3.	Afzalpur	55,350-00	54,870-02	17,850-00	..	17,850-00	12,370-60	8,000-00	..	8,000-00	8,000-00	..	..	..	
4.	Sedum	1,35,636-00	1,20,062-00	22,500-00	..	22,500-00	13,694-23	1,13,100-00	..	1,13,000-00	74,037-61	..	..	..	
5.	Yadgir Stage II	2,58,132-00	2,53,268-00	13,292-00	..	13,292-00	9,113-00	2,78,316-00	..	2,78,316-00	2,87,729-00	..	..	..	
	,, Stage I	1,56,695-00	86,089-00	23,700-00	..	23,700-00	22,566-00	1,07,600-00	..	1,07,600-00	1,02,413-00	..	..	..	
6.	Shahpur 1	3,15,000-00	1,28,511-02	50,000-00	..	50,000-00	23,201-06	40,000-00	..	40,000-00	10,324-90	..	..	..	
	,, 2	3,15,000-00	74,633-24	50,000-00	..	50,000-00	24,623-64	40,000-00	..	40,000-00	5,000-00	..	..	..	
7.	Chincholi	3,15,000-00	1,64,436-12	50,000-00	4,691-84	54,691-84	29,394-30	3,40,000-00	..	3,40,000-00	10,600-00	..	..	..	

COMMUNITY DEVELOPMENT PROGRAMME—FORM II (*Contd.*)

		V				VI				VII			
		Health & Sanitation				Education				Social Education			
Sl. No.	Name of Development Block	Block Budget	Depart-mental funds	Total	Total expendi-ture	Block Budget	Depart-mental funds	Total	Total expendi-ture	Block Budget	Depart-mental funds	Total	Total expendi-ture
1	2	17	18	19	20	21	22	23	24	25	26	27	28
1.	Gulbarga	N.A.											
2.	Aland (i)	11,500-00	..	11,500-00	50,561-85	60,000-00	..	60,000-00	78,315-03	70,000-00	..	70,000-00	Included in
	„ (ii)	11,500-00	..	11,500-00	50,561-95	60,000-00	..	60,000-00	31,140-90	70,000-00	..	70,000-00	expenditure of Education 21,100-06
3.	Afzalpur	9,500-00	..	9,500-00	8,427-50	10,000-00	..	10,000-00	10,000-00	4,300-00	..	4,300-00	4,217-80
4.	Sedum	44,700-00	..	44,700-00	42,291-19	30,450-00	..	30,450-00	31,195-05	25,000-00	..	25,000-00	18,020-52
5.	Yadgir Stage II	1,39,529-00	..	1,39,529-00	90,536-00	74,869-00	..	74,869-00	95,403-00	42,993-00	..	42,993-00	37,531-00
	„ Stage I	49,939-00	..	49,939-00	53,389-00	23,600-00	..	23,600-00	24,416-00	25,966-00	..	25,966-00	22,982-00
6.	Shahpur 1	1,15,000-00	..	1,15,000-00	48,068-62	60,000-00	..	60,000-00	46,206-42	70,000-00	..	70,000-00	34,422-62
	2	1,15,000-00	..	1,15,000-00	37,705-89	60,000-00	..	60,000-00	27,304-00	70,000-00	..	70,000-00	20,534-59
7.	Chincholi	1,15,000-00	..	1,15,000-00	63,037-74	60,000-00	1,080-00	61,080-00	38,685-45	70,000-00	..	70,000-00	13,511-84

COMMUNITY DEVELOPMENT PROGRAMME—FORM II (*Contd.*)

		VIII				XI				X			
		Rural Arts & Crafts				Communication				Housing for project staff & Rural Housing			
Sl. No.	Name of Development Block	Block Budget	Depart-mental funds	Total	Total expendi-ture	Block Budget	Depart-mental funds	Total	Total expendi-ture	Block Budget	Depart-mental funds	Total	Total expendi-ture
1	2	29	30	31	32	33	34	35	36	37	38	39	40
1.	Gulbarga	N.A.											
2.	Aland (i)	N.A.											
3.	Afzalpur	1,000-00	..	1,000-00	998-70	1,000-00	..	1,000-00	1,000-00	11,000-00	..	11,000-00	12,700-00
4.	Sedum	20,000-00	..	20,000-00	10,331-83	28,500-00	..	28,500-00	13,391-83	98,143-00	..	98,143-00	80,345-87
5.	Yadgir Stage II	70,498-00	..	70,498-00	48,068-00	71,239-00	..	71,239-00	55,014-00	51,740-00	..	51,740-00	54,940-00
	Stage I	15,700-00	..	15,700-00	13,702-00	23,200-00	..	23,200-00	7,627-00	24,900-00	..	24,900-00	3,691-00
6.	Shahpur 1	65,000-00	..	65,000-00	14,496-67	85,000-00	..	85,000-00	25,498-85	1,00,000-00	..	1,00,000-00	9,100-00
	2	65,000-00	..	65,000-00	15,570-54	85,000-00	..	85,000-00	19,357-42	1,00,000-00	..	1,00,000-00	8,414-88
7.	Chincholi	65,000-00	60-00	65,060-00	3,620-00	85,000-00	..	85,000-00	28,024-80	1,00,000-00	..	1,00,000-00	16,763-02

Source: Deputy Commissioner, Gulbarga & D.O.S.

APPENDIX XII

CONSUMERS PRICE INDEX NUMBERS

Year: **1954**

Months	Food	Fuel & Lighting	Clothing	House rent	Miscellaneous	Intoxicants	General index
1	2	3	4	5	6	7	8
January	..	..	..	..	..	..	..
February	..	..	..	..	..	..	..
March	..	..	..	..	..	..	..
April	..	..	..	..	..	..	..
May	147	168	124	100	188	322	151
June	147	156	122	100	187	322	151
July	147	157	124	100	184	322	150
August	147	159	120	100	183	322	150
September	146	157	122	100	183	322	150
October	142	157	121	100	182	322	147
November	141	157	120	100	183	322	146
December	141	157	119	100	183	322	146
Annual Average	**144.75**	**158.50**	**121.50**	**100**	**184.12**	**322**	**148.87**

Year: **1955**

1	2	3	4	5	6	7	8
January	139	157	119	100	185	322	145
February	128	157	121	100	186	322	137
March	116	155	121	100	186	322	130
April	117	155	122	100	185	322	130
May	117	155	124	100	185	322	131
June	119	154	125	100	186	322	132
July	124	155	126	100	185	322	135
August	123	160	126	100	184	322	135
September	126	163	126	100	183	322	137
October	127	163	126	100	182	322	137
November	129	163	126	100	182	322	138
December	131	160	126	100	182	322	141
Annual Average	**124.6**	**158.1**	**124**	**100**	**184.3**	**322**	**135.66**

Year: **1956**

1	2	3	4	5	6	7	8
January	136	159	132	100	203	307	146
February	143	155	133	100	205	273	149
March	158	155	134	100	204	273	159
April	172	155	133	100	205	273	169
May	171	155	132	100	203	273	168
June	171	156	134	100	204	273	168
July	175	156	134	100	204	273	171
August	182	156	134	100	320	273	175
September	186	160	134	100	203	273	178
October	197	163	132	100	203	273	185
November	169	148	115	100	174	234	160
December	162	149	118	100	174	234	156
Annual Average	**168.5**	**155.58**	**130.4**	**100**	**198.75**	**269.3**	**165.3**

APPENDIX XII—(*Contd.*)

CONSUMERS PRICE INDEX NUMBERS

Year: **1957**

Months	Food	Fuel & Lighting	Clothing	House rent	Miscellaneous	Intoxicants	General index
1	2	3	4	5	6	7	8
January	168.04	145.22	118.56	100	174.78	234.14	160.10
February	162.02	140.20	118.56	100	175.42	234.14	155.85
March	162.23	140.20	112.06	100	179.40	234.14	155.48
April	163.15	140.20	110.61	100	184.21	234.14	156.31
May	163.30	129.79	111.48	100	189.47	234.14	156.34
June	164.61	133.68	111.31	100	187.59	234.14	157.26
July	165.88	134.99	111.40	100	186.47	234.14	158.10
August	163.31	134.99	111.22	100	185.46	234.14	156.28
September	163.91	134.99	120.58	100	185.18	234.14	157.41
October	161.52	135.42	122.76	100	184.93	239.02	156.71
November	161.77	133.44	122.58	100	184.44	263.42	157.30
December	158.39	132.08	122.27	100	185.72	263.42	155.04
Annual Average	**163.2**	**136.3**	**116.13**	**100**	**183.61**	**239.4**	**157.01**

Year: **1958**

1	2	3	4	5	6	7	8
January	157.07	129.45	121.48	100.00	186.62	263.42	153.97
February	144.31	129.45	121.80	100.00	187.23	263.42	145.58
March	142.14	129.45	122.02	100.00	187.56	263.42	144.20
April	138.05	127.65	122.17	100.00	187.90	263.42	141.42
May	134.51	127.82	123.23	100.00	188.39	263.42	139.25
June	139.11	127.49	123.38	100.00	189.23	263.42	142.38
July	143.77	129.45	124.07	100.00	191.15	263.42	145.85
August	145.39	128.80	124.04	100.00	191.64	263.42	146.93
September	145.69	128.96	125.85	100.00	190.54	263.42	147.28
October	145.11	126.83	127.14	100.00	190.79	263.42	146.96
November	145.33	126.83	127.14	100.00	191.77	263.42	147.17
December	145.04	127.39	127.14	100.00	191.77	263.42	147.03
Annual Average	**143.79**	**127.7**	**124.1**	**100.00**	**189.5**	**263.42**	**145.7**

Year: **1959**

1	2	3	4	5	6	7	8
January	145.02	129.46	132.34	100.00	191.77	263.42	147.83
February	145.71	129.69	132.34	100.00	191.71	263.42	148.31
March	145.18	129.45	132.34	100.00	192.63	263.42	148.01
April	147.71	129.45	132.34	100.00	192.44	263.42	149.67
May	150.46	129.45	132.34	100.00	194.13	263.42	153.59
June	155.88	129.45	132.34	100.00	194.46	263.42	155.28
July	166.55	142.32	131.39	100.00	194.46	263.42	162.40
August	166.22	142.12	132.34	100.00	193.12	263.42	162.81
September	170.23	142.12	129.82	100.00	191.94	263.42	165.04
October	180.58	142.12	129.10	100.00	191.81	263.42	171.82
November	173.17	143.10	130.00	100.00	193.45	263.42	167.21
December	173.42	142.12	129.76	100.00	193.12	263.42	167.25
Annual Average	**160.90**	**135.90**	**131.37**	**100.00**	**192.93**	**263.42**	**158.27**

APPENDIX XII B—(*Concld.*)

CONSUMERS PRICE INDEX NUMBERS

Year: **1960**

Months	Food	Fuel & Lighting	Clothing	House rent	Miscellaneous	Intoxicants	General index
1	2	3	4	5	6	7	8
January	179.07	142.12	130.83	100.00	194.30	292.68	171.98
February	169.91	142.12	131.07	100.00	194.31	292·68	165.90
March	164.86	142.12	131.50	100.00	194.97	287.80	162.55
April	165.93	141.80	131.70	100.00	196.32	292.68	163.51
May	167.63	142.13	131.70	100.00	198.12	292.68	164.81
June	169.29	142.13	131.70	100.00	196.49	292.68	165.78
July	173.71	154.80	134.13	100.00	196.49	292.68	169.80
August	171.29	154.80	134.13	100.00	195.81	292.68	168.13
September	168.92	154.80	134.13	100.00	195.81	292.68	166.56
October	167.83	154.80	134.13	100.00	195.81	292.68	165.83
November	169.30	154.80	134.13	100.00	195.14	292.68	166.75
December	170.00	154.80	134.13	100.00	195.64	292.68	167.26
Annual Average	**168.81**	**148.44**	**132.77**	**100.00**	**195.77**	**292.27**	**166.57**

APPENDIX XIII

TREND OF LIVESTOCK POPULATION

Year	Cattle	Buffaloes	Sheep	Goats	Poultry	Remarks
1	2	3	4	5	6	7
1951	6,24,917	1,46,648	2,44,455	2,05,469	1,54,503	Information price to 1951 is not avialable
1956	6,14,161	1,40,097	2,00,211	1,60,061	2,80,289	
1961	6,58,872	1,65,682	2,79,281	2,16,668	3,25,693	

Source: Director of Animal Husbandry and Veterinary Services in Mysore.

APPENDIX XIV

CALENDAR OF IMPORTANT EVENTS BETWEEN 1951—1960

1951: —Train accident at Gulbarga Railway Station.

1952: —Transfer of Revenue Sub Division office from Shorapur to Yadgir

1953: —Opening of Shankar Arts and Science College at Yadgir.

1954: —Construction of a bridge on Bhima river in Jawargi Taluk.

1955: —Starting of N.E.S. Block at Yadgir.

1956: (i)—Reorganisation of States.
(ii)—Starting of Hathikani Project (Yadgir Taluk)

1957: —Starting of N.E.S. Block at Chincholi.

1959: (i)—Visit of Dr. S. Radhakrishnan Vice. President of India to Gulbarga for inauguration of Engineering College at Gulbarga.
(ii)—Electrification of Chitapur town.

1960: —Reorganisation of Panchayat Bodies under the Mysore Village Panchayats and Local Bodies Act 1959.

Source: Deputy Commissioner, Gulbarga.

APPENDIX XV—A

STATEMENT OF IMPORTANT FAIRS AND FESTIVALS

Sl. No.	Name of Taluk	Name of fair or festival	Time when the fair is held	Average total attendance	Remarks
1	2	3	4	5	6
1.	Gulbarga	1. Khaja Banda Navaz Urus	15th Zeekhada (Muslim month)	1,50,000	
		2. Sharana Bassappa	March	1,50,000	
		3. Parwatabad	Chaitra Purnima	8,000	
		4. Hagaragundagi	,,	5,000	
		5. Savalgi	May	6,000	
		6. Ferazabad	,,	4,000	
		7. Harasoor	April	4,000	
		8. Saradagi	,,	4,000	
		9. Kamalapur	September	4,000	
		10. Kamalapur Urus	October	2,000	
		11. Mahagaon	July	4,000	
		12. Holekunda	September	4,000	
		13. Dharaganga	April	2,000	
2.	Shorapur	1. Kakkeri Somanath	January	2,000	Cattle 1,000
		2. Hebbal Shri Paramanand	March	1,000	,, 500
		3. Naganoor Shri Sharana Basaveshwar	April	3,000	,, 1,500
3.	Yadgir	1. Yadaloor	9th March	10,000	1,500
		2. Mailapur Cattle fair	14th January	14,500	2,000
4.	Aland	1. Hajrat Ladle Mashai Roat	24th October	6,000	
		2. Shivalingeshwar	3rd May	3,500	
		3. Sharana Basaveshwar, Nimbarga	4th February	2,500	
		4. Laxmi Devi Gol	December	6,000	
		5. Shri Jalandharnath Malki	14th April	5,000	
		6. Hanuman Aland	29th April	5,000	
		7. Someshwar Dev, Hiroli	February	4,000	
		8. Ramalinga Dev, Khandali	29th March	1,000	
		9. Venkatesha Dev, Kahjoori	13th October	6,000	
		10. Chaturapala Dev, Naron	18th May	15,000	
5.	Shahapur	1. Halyal	14-20 January	10,000	3,000
6.	Jewargi	1. Jewargi	Ashwayuja	1,800	
		2. Khodi	Margashir	1,000	
		3. Ijori	10th June	2,000	
7.	Afzalpur	1. Manur	April	2,000	
		2. Mashal	,,	15,00	
		3. Udachan	,,	1,000	
		4. Gobbur	April	1,000	
		5. Jawalgore	March	1,500	
		6. Devalghangapur	February	20,000	
		7. Bardol	January	5,000	
8.	Chincholi	1. Chincholi	7th Mahga	6,000	
		2. Chincholi	Pushya	1,500	
		3. Chhangot	Phalgun	2,000	
		4. Kodali	Chitra	2,000	
		5. Sale Birana Halli	Phalgun	1,100	
		6. Sale Birana Halli	Chaitra	3,000	
		7. Ramanagode	Chitra	1,200	

Source: Deputy Commissioner, Gulbarga.

a Government Dispensary, and a Government High School.

18. Kalgi: Headquarters of Revenue Circle in Chitapur Taluk. There are 2 temples—Kaleshwar and Narasimha. There is a Primary Health Centre and an aided Government High School.

19. Kamalapur: Circle Headquarters in Gulbarga Taluk. It has the biggest market for plantains in the Taluk. Special types of plantains are grown here. They are exported to distant places. The turn over per day is Rs. 100/- to 150/-. There is a Co-operative handloom Society. Jowar, groundnut, and tur are the main crops. There is a Government High School.

20. Keribhosga: A village in Gulbarga Taluk. Has a big tank-the Bhosga Tank. The City of Gulbarga is supplied water from this tank. Large number of people visit the tank daily. Especially during rainy season it presents a very attractive view. There is a Traveller's Bungalow. There is a proposal to set up a Radio Transmision Station here.

21. Kembhavi: Circle Headquarters in Shorapur Taluk. A place of historical tombs of the Muslim kings. There is a Government High School.

22. Kodekal: Circle Headquarters in Shorapur Taluk. A place of historical as well as religious importance.

23. Kodla: Headquarters of a circle in Sedum Taluk. There is a Government Dispensary.

24. Korwar: A village in Chitapur Taluk at a distance of 20 miles from Chitapur. There is a temple of Annaveerabhadra, where a jatra is held every year in the month of May when nearly 5 to 6 thousand pilgrims attend. Hundreds of bullocks and other animals are also brought and sold here during the fair.

25. Mahagaon: A village in Gulbarga Taluk. It was the Headquarters of a former Taluk, which was merged in Gulbarga Taluk in 1905. There is a Primary Health Centre and a Government High School.

26. Mailapur: A village in Yadgir Taluk about 12 miles away. Importance is on account of Mailarling Temple, where a fair is held every year at the time of Tilsankrant. Devotees come from distant places like Sholapur, Poona, Dharwar etc.

27. Malkhed: A village in Sedam Taluk. A historical place, was the capital of Chalukya kingdom. There is an archaeological building in the village. Temple of Shri Jayateertha Rair, a great saint is in the village, where a big jatra is held during July every year.

28. Mang Hipparga: A village in Aland Taluk. is situated at a distance of 18 miles from Taluka Head-Quarters. Known for its handloom industries. Has a Handloom Weaver's Co-operative Society. There is a Primary Health Centre and an aided High School.

29. Motakpalli: A village in Sedum Taluk. There is a temple of Bhimasen Swamy in this village where jatra is held in December every year.

30. Mudhol: Circle Headquarters in Sedum Taluk with a population 4925. A big centre of weavers.

31. Nagao: This place in Chitapur Taluk was once a thickly populated village and a centre of educational activities during the rule of Chalukyas of Malkhed. At present it is almost deserted (included in urban area. But it still has several old relics and monuments. There is a temple standing on 61 pillars nicely carved and built in the style of the Jain architecture. Before the temple, a rectangular pillar, 7 feet height stands with a scripture on it in the old script which cannot be deciphered by laymen. There are several remains of the old temples and step wells, some of them being still in a good condition. These monuments are protected. There is a temple of Yellamma a Hindu Diety. Pilgrims from distant places visit the place and many of them perform marriages etc. here. There is sufficient space in the temple and adequate water supply is also available due to natural water springs. The temple and monuments are situated at a distance of 1½ miles from Chitapur Railway Station.

32. Nalwar: Circle Headquarters in Chitapur Taluk with a population of 6151. There is one aided High School.

33. Narona: Circle Headquarters in Aland Taluk. There is a health unit and a High School. A Police Sub-inspector is also stationed here. The village is noted as a place of pilgrimage widely known as "Kshetrapal". This is a holy place at a distance of 2 miles. The legend goes that Rama got rid of "Papa" by killing Ravana and for this the village was named Na-Ravana which is now being called Narona. Further more, in this very "Kshetraphal" the great "Agashthya Rishi" was living. At this kshetraphal, there is a famous temple of Shri Ishweshwar Kartikswami and linga which are said to have been kept by Rama. This place is remarkable with its 8 Teerthas.

34. Nilogi: Circle Headquarters in Jewargi Taluk situated on the river Bhima at a distance of 10 miles from Jewargi. Is famous for its Hanuman temple.

35. Nimbarga: Circle Headquarters in Aland Taluk. There is a High School, Police sub-Inspector's office and a Unani Dispensary. It is noted for its developments in agricultural, industrial, educational and cultural activities.

36. Padsavali: A village in Aland Taluk. In ancient days it was called "Pattashli". There is an old Channakeshava statue in black marble and though small is extrordinarily beautiful.

37. Rudrawadi: A village of interest to tourists in Aland Taluk, 10 miles to its north. There are 2 stone inscriptions dating back to the 11th century in which mention of Tribhavan Malla Vikramaditya is made.

38. Sagar: A village in Shahpur Taluk. It was perhaps the capital town of Adilshahi Dynasties of Bijapur or Rajas of Shorapur as the whole of Shorapur and Shahapur Taluks is generally known as 'Sagar Nadu' There is a famous mosque and tombs of Adilshahi kings, 2 large tanks and the shrine of Sufi Sarmast, a Muslim saint, lie close to the village. The village is full of weavers.

39. Sedum: Headquarters of the Taluk. Contains many old temples and mosques, notable among them being the old Jamiya Masjid constructed in the pillar and lintel style and the temple of Panchalinga, the pillars of which are richly carved, while the ceilings are well decorated. There is also a temple of Kottal Basaweshwara where a Jatra is held in the month of May every year. It is a big business centre of Tur, Jowar, and other materials.

40. Saidapur: Circle Headquarters in Yadgir Taluk with a population of 1768.

41. Santi: A village in Chitapur Taluk 20 miles from Chitapur. The nearest railway station is Nalwar on the Central Railway from where the village Santi is at a distance of 7 miles. Busses also run between Nalwar and Santi. The temple of Chandrala Parameshwari is situated on the banks of Bhima river, where thousands of pilgrims attend the Jatra in the months of March and April every year.

42. Shahabad: A Municipal Town in Chitapur Taluk and an important Railway Station on the Central Railway. Laminated lime-stone known as "Shahabad stone" is largely quarried in the vicinity and exported. This forms an excellent material for cement industry. The Associated Cement Companies have their large scale cement factory here. An elegant masonry enclosure in the centre of the town is supposed to be the wall of a royal palace, and encloses a large mosque and a well. There are also a government dispensary and a government High School.

43. Shahpur: Headquarter of the Taluk. A municipal Town with a government dispensary, a Primary Health Centre and a Government High School.

44. Shorapur: Headquarter of the Taluk with a Municipality. A historical place as also a place of religious importance. Once this place was the capital of Raja Chicka Venkappa Naik who revolted against the British. Col. Meadows Tayler, the resident during Raja's time had built his residence here which stands even today as "Tayler Manzil". There is a Govenment Dispensary, and a Government High School.

45. Sulepet: Headquarters of a circle in Chincholi Taluk. There is a Government High school in the village.

46. Wadgera: Headquarters of the circle in Shahpur Taluk. There is a Primary Health Centre.

47. Yadgir: Headquarters of the Taluk and the Revenue Sub-Division. An important Railway Station on the Central Railway with a city municipality, 2 High Schools, 2 Government Dispensaries, one general and the other for women. There is a fort built on a hill by a Yadava king. There is an inscription on the Nizam Burz which gives an account of Nizam Ali Khans' visit to the Governor of the place. There are also a Jamiya Masjid and another mosque with an inscription. Also an important business centre having a number of cotton and ginning factories and noted for its bidi industries.

48. Yanagundi: A village in Sedum Taluk. The temple of Belyugini Manikamma attracts a number of devotees for "Darshana."

49. Yedrani: Circle Headquarters in Jewargi Taluk at a distance of 26 miles from Taluk Headquarters. A business centre for Jowar, Wheat, Green gram, cotton and groundnut. There is a Government High School.

50. Yargole: A village in Yadgir Taluk about 15 miles from it. There is "Vrindavan of Shri. Tikaraya Swami," the famous commentator of Madhava philosophy who wrote his commentary on 'Sudha' and a cave in which he is stated to have sat for meditation.

APPENDIX XVII

LIST OF ANCIENT MONUMENTS

Sl. No.	Name of monuments	Situation		Remarks
		Village or Town	Taluk	
1	2	3	4	5
1.	Gulbarga fort-with 15 towers and 26 guns one of which is 25 feet long-a remarkable building	Gulbarga	Gulbarga	
2.	Mosque in the fort—216 by 176 feet—covering an area of 38,016 Sq. ft.—constructed on the model of the mosque of Cordova in Spain and is the only one of it kind in India.	,,	,,	Its great peculiarity is that the whole area is Covered.
3.	The Balahisar or Citadel	,,	,,	
4.	Tombs of the Bahmani kings—huge square buildings surmonnted by domes—known as Haft Gumbad and Char Gumbad.	,,	,,	
5.	Tomb of Khaja Banda Nawaz	,,	,,	
6.	Mosque } Near the tomb of Khaja Banda Nawaz —all built by Aurangzeb in 1687	,,	,,	
7.	Sarai			
8.	College			
9.	Firozabad fort on Bhima river	,,	,,	
10.	Fort of Chincholi	Chincholi	Chincholi	
11.	Fort of Chitapur—Here the Portuguese from Goa constructed a curious church, which has now been renovated.	Chitapur	Chitapur	
12.	Old Jamiya Masjid—constructed in the pillar and lintel style.	Sedum	Sedum	
13.	Temple of Panchalinga—with richly carved pillars.	,,	,,	
14.	An elegant masonry endosure in the centre of the town supposed to be the walls of a royal palace, which encloses a large mosque and a wall	Shahabad	Chitapur	
15.	Yadgir port—on the hill—built by a Yadava king	Yadgir	Yadgir	
16.	An inscription on the Nizam Burj—which gives an account of Nizam Ali Khans' visit to the Governor of the place.	,,	,,	
17.	Jamiya Masjid	,,	,,	
18.	Mosque with an inscription.	,,	,,	
19.	Stone inscription—dating back to 11th century in which mention of Tribhavan Malla Vikramditya is made	Aland	Aland	
20.	2 Stone inscriptions— -do- -do-	Rudrawadi	,,	
21.	Inscription by a Russian explorers dated 15th century saying "Aland was the provisional Centre of one thousand vellages as it was called 'Aland Jasu' with stone inscription.	Aland	Aland	
22.	Temple standing on 61 pillers—nicely carved	Nagai	Chitapur	
23.	A rectangular pillar in front of the temple (S. No. 22) 7 feet in height with the scripture on it in a script which cannot be deciphered.	,,	,,	
24.	Remains of old temples and step wells	,,	,,	
25.	Mosque known as "Kaali Masjid"—very fine from point of architecture.	Gogi	Shahapur	
26.	Tombs of kings of Bijapur Adilshahi Dynasty	,,	,,	
27.	Mosque and tombs of Adilshahi kings	Sagar	,,	
28.	Tombs of Muslim kings.	Kumbhavi	Shorapur	

Source: Deputy Commissioner, Gulbarga.

PART II

CENSUS TABLES AND VILLAGE DIRECTORY

EXPLANATORY NOTE TO CENSUS TABLES

The information collected at the time of house-listing and enumeration for the 1961 census, has been extensively analysed and the data has been reduced to nine series of tables as follows :

(*i*) A Series	..	General Population tables
(*ii*) B(i) Series	..	General Economic tables
(*iii*) B(ii) Series	..	Household Economic tables
(*iv*) C Series	..	Social and Cultural tables
(*v*) D Series	..	Migration tables
(*vi*) E Series	..	Housing and Establishment tables.
(*vii*) S.C.T. Series		Special tables for the Scheduled Castes and Scheduled tribes.
(*viii*) S.C. Series	..	Special tables for the Scheduled Castes only.
(*ix*) S.T. Series	..	Special tables for the Scheduled tribes only.

2. The total number of tables found in all the above Series excluding D series is 55 and they are presented in the various volumes of the Mysore Census Tables. This information being voluminous, it has not been possible to incorporate it in toto in the District Census Handbook. However, some of this data which has been presented up to the District level in the state volumes has been reproduced here by further breaking it down to the taluk level. This has been possible in the case of rural areas only as the urban figures have been compiled for the District as a whole. The D series tables have not been presented in the District census hand book.

3. The material presented here excepting in E series of tables relates to the 1st of March 1961, which was the reference date for the 1961 Census. The information in E series tables refers to the August-September 1960 period.

4. Before giving brief notes on the tables in this part, so as to facilitate their study, it is necessary to know the concepts and definitions of some of the general terms used. Concepts and definitions of other particular terms will appear at the beginning of each series where those terms first appear.

5. For census purposes :

(*i*) A ' Census House ' is defined to be a structure or a part of a structure inhabited or vacant, or used for non-residential purposes such as place of business workshop, school, etc., having a separate entrance.

(*ii*) A ' Census Household ' is defined to be a group of persons who commonly live together in the same census house and who would take their meals from a common kitchen unless exigencies of work prevented any of them from doing so.

(*iii*) ' Houseless Persons ', as the name itself indicates are those persons who at the time of enumeration were not found residing in houses. Persons like pavement dwellers, beggers without any house to live in were grouped under the category of Houseless Persons.

(*iv*) 'Institutional Population': Hospitals, Boarding Homes, Hostels, Jails and such other agencies which provide boarding, lodging and similar facilities have been termed " Institutions". All people who were enumerated in these institutions are brought under Institutional Population.

(*v*) ' Literacy and Education ' ; All persons who were able to read and understand, any simple letter in any language either in print or in manuscript and to write simple letter are considered ' Literate ' for census purposes. If any addition to being able to read and write, any person has passed an examination or examinations as proof of an educational level attained, the highest examination passed was recorded in the enumeration slip.

(*vi*) " Non-workers " are persons who do not work in the sense explained in para 5 (xii) *infra* and include

(*a*) a full time student or child attending school who does no other work, such as making articles at home for sale, nor even helps part-time in his own family cultivation, industry, trade or business ;

(*b*) a person solely engaged in unpaid home duties like housewives, etc. ;

(*c*) a dependant including an infant or child not attending school, a person permanently disabled from work because of illness or old age ;

(*d*) a retired person who is not employed again, renter, person living on agricultural or non-agricultural royalty, rent or dividend or any other person of independent means for securing which he does not have to work or who does no other work ;

(*e*) a beggar, vagrant or independent woman without indication of source of income and others of unspecified source of existence ;

(*f*) a convict in jail (an undertrial prisoner has been shown as a worker if he used to work before he was apprehended) or an inmate of a penal, mental or charitable institution ;

(*g*) a person who was not employed before but was seeking employment for the first time ;

(*h*) a person who was employed before but was out of employment at the time of enumeration and was then seeking employment.

(*vii*) " Occupied Residential House " is a dwelling house and also includes a house used partly as a dwelling and partly for some other purpose like shop, workshop, factory etc., but does not include a vacant residential house where no person was found to be residing at the time of the Census.

(*viii*) " Scheduled Castes " are such castes, races or tribes or parts of groups within such castes, races or tribes as are declared to be Scheduled castes, by the President's orders issued under article 341 of the Constitution of India.

(*ix*) " Scheduled tribes " are such tribes or tribal communities or parts of groups within such tribes or tribal communities as are declared to be scheduled tribes by the President's orders issued under article 342 of the Constitution of India.

(*x*) " *Town or an 'Urban Area'* ". For the first time in the 1961 Census, uniform and somewhat rigid tests were sought to be applied throughout the country for an area to be recognised as an urban unit. The criteria prescribed are :

(A) All Municipalities, Cantonments, notified areas and other places enjoying recognised local administration like Civil lines have been treated automatically as towns.

(B) For other areas, the eligibility yardsticks applied are :

(*a*) a population of not less than 5,000,

(*b*) a density of not less than 1,000 persons per square mile and

(*c*) at least three fourths of the adult male population should be employed in pursuits other than agriculture.

The Superintendents of Census Operations were empowered to treat as towns any other places, which while not fulfilling any of the above conditions, possessed pronounced urban characterstics and amenities.

(*xi*) A " Town Group " covers an area which actually forms one demographic unit though it may be administered by more than one civic body and has been treated as a single unit for presenting the census statistics on account of demographic, economic, industrial or geographical unity.

(*xii*) " Worker " : A person who is gainfully employed in any economic or social activity is taken as a worker. But he has to satisfy a minimum criterion if he is to be called a " Worker " for census purposes. In the case of regular employment in any trade, profession, service, business or commerce, the basis of work will be satisfied if the person was employed during any of the fifteen days preceding the person's enumeration. However, a person who is working, but was absent from the work during the fifteen days preceding the day on which enumerated or even exceeding the period of fifteen days due to illness or other causes was treated as " worker ". The basis of work in the seasonal occupations such as cultivation, livestock, dairying, Household industry, etc., is that the person should have had some regular work of more than an hour a day, throughout the greater part of the working season. " Work " includes in either case, not only actual work but effective supervision and direction of work. Persons under training as apprentices with or without stipend or wages have been regarded as working. A public or social worker who is actively engaged in public service activity or a political worker who is also actively engaged in furthering the political activity of his party has been regarded as working.

(*xiii*) A " Village " has been defined as the area included within the jurisdiction of a revenue village and as such is inclusive of even scattered hamlets and isolated home-steads coming within the boundaries of a revenue village.

A Series

GENERAL POPULATION TABLES

6. In this series, there are four tables with three appendices. They comprise the basic population tables being useful in the study of the variation of population, sex ratios, distribution by size of villages or towns and trends of urbanisation in the District.

Table A-I

7. This table presents area, density of population, number of inhabited and uninhabited villages, number of towns, number of occupied residential houses, sex-wise population totals, etc., for the rural and urban areas separately.

Appendix I

8. This indicates the territorial changes which have taken place during the decade 1951-1961.

Appendix II

9. This shows the number of villages which have not been treated as towns inspite of a population of 5,000 or over and the number of towns which have been classed as towns inspite of a population of less than 5,000. Columns (4) and (7) show the percentage of population of such areas to the respective rural or urban population of the state.

Appendix III

10. This gives the houseless and institutional population in the rural and urban areas separately. The houseless persons were enumerated on the night of 28th February 1961.

Table A-II

11. This table presents the variation in the population of the District and the Taluk from 1901 for each decade. The figures for the earlier censuses have been adjusted to the boundaries of the District and the Taluks as obtained in 1961.

Table A-III

12. This table pertaining to rural areas only gives for the district and each Taluk the distribution of villages classified by the following six population size groups, *viz.*, (*i*) less than 200, (*ii*) 200-499, (*iii*) 500-999, (*iv*) 1,000-1,999, (*v*) 2,000-4,999, (*vi*) 5,000-9,999. All places with a population of 10,000 or more have come under towns.

Table A-IV

13. Like the villages in table A-III towns have been classified here into six categories according to the population as follows :

(*i*) Class I	..	Population of 100,000 and over
(*ii*) Class II	..	Population of 50,000—99,999
(*iii*) Class III	..	Population of 20,000—49,999
(*iv*) Class IV	..	Population of 10,000—19,999
(*v*) Class V	..	Population of 5,000—9,999
(*vi*) Class VI	..	Population less than 5,000

14. Town groups have been treated as a single town in obtaining the class totals. The class totals give the total population of the towns/town-groups in that class in that census, The population of such of the places as are treated as towns in one or more of the earlier censuses but are treated as rural for the 1961 census has also been taken into account when obtaining the class totals, even though such places are not brought in the body of the table. This table dealing exclusively with urban areas gives a true picture of the urbanisation in the District.

PRIMARY CENSUS ABSTRACT

15. This table, as the name itself denotes, provides an abstract of primary information relating to the census, covering a wide range of data such as the area, number of houses and households, sex-wise totals of population, population of Scheduled castes and Scheduled tribes, number of literates, number of workers and non-workers, workers being further classified under nine categories of economic activity. The information given here is for the District and Taluks each for total, rural and urban areas separately. Details for each village and town are presented elsewhere.

16. The workers are classified in the following nine categories of economic activity

I. As Cultivator
II. As Agricultural Labourer
III. In mining, quarrying, Livestock, Forestry, Fishing, Hunting, Plantations, Orchards and allied activities.
IV. At Household industry
V. In manufacturing other than Household Industry.
VI. In construction

VII. In Trade and Commerce
VIII. In Transport, storage and Communications
IX. In other services.

Category I

17. "A Cultivator" is a person who is engaged either as employer, single worker or family worker in (*a*) cultivation of land or supervision or direction of cultivation of land owned or held from Government or (*b*) cultivation of land or supervision or direction of cultivation of land held from private persons or institutions for payment in money, kind or share.

Category II

18. "An Agricultural Labourers" is a person who works in another person's land only as a labourer without exercising any supervision or direction in cultivation.

Category III

19. Workers engaged in mining, quarrying, livestock, forestry, fishing, hunting, plantations, orchards and allied activities.

Category IV

20. A "Household Industry" is defined as an industry conducted by the Head of the household himself and/or mainly members of the household at home or within the village in rural areas and only at home in urban areas. The industry should not be run on the scale of a registered factory

21. Household Industries relate to production, processing, servicing, repairing or making and selling of goods. They do not cover such professions as Pleader, Doctor, Barber, Washerman or Astrologer, etc. All persons engaged in household industries have been brought under this category.

Category V

22. Workers in "manufacturing other than household Industry" are persons who are working as Employers, Employees, single workers or family workers in activities connected with the production, processing, servicing or repairing of goods in factories, workshops or other similar establishments, which do not qualify to be included under Household industries as defined in the previous paragraph have been brought under this category.

Category VI

23. Workers in Construction : Persons who are engaged in Construction, maintenance, upkeep, repairs and similar occupations of buildings, roads, bridges, dams, Canals and construction of electrical, water supply and sanitary installations, etc., are brought under this category.

Category VII

24. Workers in Trade and Commerce : Persons engaged in wholesale or retail trade in goods, or dealing with Insurance, Stocks, Shares or employed in Banking and Financial Institutions have been classified as workers in trade and commerce.

Category VIII

25. Workers in Transport, storage and communication activities : Persons employed in Railway, Road Transport, Post and Telegraph and other agencies have been brought under this category.

Category IX

26. Workers in "Other services". This is the last category of workers which comprises employees of Central and State Governments, local bodies, Quasi-governmental bodies and those engaged in educational and scientific services, medical and health services, Religious and welfare services, legal services, business services, community services and trade and labour associations, Recreation services, personal services, and other miscellaneous activities not covered by any of the categories listed above.

B SERIES

(*i*) *GENERAL ECONOMIC TABLES*

27. These tables give the distribution of population by economic activity correllated with sex, age and educational levels. Based on Economic activity the entire population is first classified into two broad groups, *viz.*, workers and non-workers and the workers are then classified in nine broad categories of economic activity. An elaborate classification by industry under the standard industrial classification scheme is presented in tables B-IV A, B and C and by occupation under the National Occupational Classification in table B-V. Classification of workers by secondary work is also presented in tables B-VII A and B-VII B.

28. The 1951 Census reports were prepared on the concept of dependency by first classifying the population into eight livelihood classes and then by further dividing each class with reference to economic status into (*i*) self supporting persons, (*ii*) earning dependents and (*iii*) non-earning dependents.

But now this concept has been abandoned and instead the population is classified into workers and non-workers, the emphasis being on work and not on income or economic dependence. These two terms, *viz.*, workers and non-workers, have been defined in paras 5 (*xii*) and 5 (*vi*) respectively.

29. Classification of workers doing two or more different types of work has been done on the basis of this principal work that is, the work which consumes larger portion of their time and not necessarily the work which earns larger portion of their income.

Table B-I and B-II

30. This combined table gives the composition of workers in the nine industrial categories and non-workers by four broad age groups and also according to sex. The material is presented for the District, Taluks and towns.

Table B-III

31. This table is presented in two parts, B-III A and B-III B, the former presenting the data for the urban areas of the District as a whole and the latter for the rural areas of each Taluk. These tables give the distribution of workers in 9 industrial categories and non-workers by educational levels, the educational levels being presented in an abridged form when dealing with rural areas.

Industrial classification

32. Before we proceed further, it is quite necessary to know the implications of certain terms and codes used in describing each group of industry in the tables.

33. In these tables, the economic activity of workers other than cultivators, and Agricultural labourers has been coded according to the pattern available in the Standard Industrial Classification issued by the Ministry of Labour and Employment, Government of India. According to this classification all economic activities have been grouped under 9 divisions which are divided into 45 major groups and further subdivided into 343 minor groups. The actual description of the divisions, the major groups and the minor groups of the industrial classification is given in annexure A. The minor groups refer to the industry of the workers which signifies that sector of the economic activity in which the worker is engaged, such as textile industry, automobile industry, etc.

The term " industry " should not be confused with the word " occupation ". The latter describes the exact function that an individual performs within the industry such as fitter in automobile workshop, clerk in the Railway Department, etc.

34. An " Employer " is a person who has to employ other persons in order to perform his work 'that is, he is not only responsible for his own personal work but also for giving work to others in his industry. But a person who employs domestic servant solely for household duties is not an employer. So also a person who has subordinates under him in his office where he is employed by others, is not an employer, even if he has the power to employ others in his office on behalf of his own employers.

35. An " Employee " is a person who usually works under some other person for salary or wages in cash or kind.

36. A " single worker " is a person who works by himself but not as Head of Household in a Household Industry. He is not employed by anyone else and in his turn does not employ anybody else not even members of his household except casually. This difinition of a single worker also includes a person who works in joint partnership with one or several persons hiring no employees and also a member of a producers' co-operative. Each one of the partners or members of such co-operatives has been deemed to be a single worker.

37. A " family worker " is a member who works without receiving wages in cash or kind in an industry, business or trade conducted mainly by the members of the family and ordinarily does at least one hour of work every day during the working season.

Table B-IV

38. Table B IV is presented in three parts. Part A relates to workers engaged in Household Industries, Part B relates to workers engaged in non-household industry, trade, business, profession or service and part C is the combination of the earlier two parts giving the total number of workers engaged in household as well as non-household industry, trade, business, profession or service. While Part A and B deal with the employment status of workers by major groups of standard Industrial classification (Annexure A) Part C deals with the total number of workers by minor groups of standard industrial classification (Annexure A). It is worth noting that in all these three parts, cultivators and Agricultural labourers are not included.

39. Tables B-V and B-VI show the distribution of workers by occupation (*vide* para 33 above) according to the National Occupational Classification scheme which is reproduced as Annexure B to this note.

Table B-V

40. In this table the occupational classification of workers in each of the categories III to IX has been presented. For the District as a whole and for the urban areas of the District, the information is given for all the occupational families and for rural areas which are presented at the District and Taluk levels, the figures are given for each occupational Division only.

Table B-VI

41. This table, restricted to urban areas only, gives the distribution of workers by occupational Divisions and Broad age groups.

Table B-VII

42. This table is presented in two parts. Part A deals with persons working principally (i) as cultivators, (ii) as agricultural labourers or (iii) at Household industry classified by sex and with secondary work, (i) at Household industry, (ii) as cultivators and (iii) as agricultural labourers. Part B gives the classification of persons working principally in non-household industry, trade, business, profession or service and secondarily in household industry. In the case of a worker engaged in two or more kinds of work, the one which consumes larger portion of his time (not necessarily earning a larger portion of his income) is treated as his principal work, and another consuming second larger portion of his time is shown as his secondary work. As in many of the earlier tables, the figures for the rural areas are presented for each Taluk and each Industrial Division while those given at the District level are presented separately for rural and urban areas, and also for the District as a whole, for each Industrial Division and major group.

Table B-VIII

43. This table is presented in two parts. Part A deals with urban areas and Part B with rural areas. Part A which gives figures for all the urban areas of the District gives the classification of the unemployed aged 15 and over by broad age groups and educational levels. Part B which presents information at the District and Taluk levels gives the classification of the unemployed aged 15 or over, by educational levels (in an abridged form).

Table B-IX

44. This table deals with the distribution of non-workers by broad age groups and the eight types of activity mentioned in sub-para (vi) of para 5 above. At the District level, figures are given for the whole District under total separately for Rural and also urban areas. At the Taluk level the figures are given for rural areas only.

(*ii*) *HOUSEHOLD ECONOMIC TABLES*

45. The tables presented in this series, have been prepared from a twenty per cent sample of Households. Unlike the Economic tables BI to B IX the information contained in this series has been compiled with the household and not the individual as the unit.

Table B-X

46. This table presents distribution of sample households under the following heads :

(i) Households engaged neither in cultivation nor in household industry.

(ii) Households engaged in cultivation only.

(iii) Households engaged in Household industry only and

(iv) Households engaged both in cultivation and Household industry.

In this table also at the District level, figures are given for the whole District under total, separately for Rural and also Urban areas. At the Taluk level the figures are given for rural areas only.

Table B-XI

47. This presents the distribution of sample Households, engaged in cultivation classified by size of land and interest in land cultivated. The interests in land have been exhibited under the following three broad categories :

(i) Entirely owned or held from Government.

(ii) Entirely held from private persons or institutions for payment in money, kind or share.

(iii) Partly held from Government and partly from private persons for payment in money, kind or share.

For urban areas the material is presented up to the District level and for rural areas up to the District and Taluk levels.

Table B-XII

48. This is prepared in respect of sample households engaged in cultivation only. The size of land held by the households is cross-tabulated against the number of hired and family workers. The material is presented for the District for total, rural, and urban areas separately and only for the rural areas of each Taluk.

Table B-XIII

49. This table has been prepared in respect of sample households engaged both in cultivation and Household industry. The details of the Household Industry have been presented by the Divisions and major groups of the Standard Industrial Classification (Annexure A). The material is presented in this table for rural and urban areas of the District separately.

Table B-XIV

50. This table presented in two parts, deals with the sample households engaged in Household Industries only. In Part A, tabulation of households classified by major groups (Annexure A) of principal household Industries and the number of persons engaged is made and Part B gives the number of Households engaged in Household Industry classified by minor groups (Annexure C) of principal Household Industry. The information is given for the district as a whole.

Table B-XV

51. This table shows the distribution of sample households engaged both in cultivation and Household Industry calssified by size of land, number of family workers and hired workers engaged in these activities. As usual, the District figures presented here are for total, rural and urban areas separeatly, while the Taluk figures relate to rural areas only.

Table B-XVI

52. This table deals with sample Households engaged in Household Industry. The principal industry conducted by the Household by division and major group (Annexure A) has been tabulated against the period of working and the total number of workers engaged in the household industry. This is up to the District level only.

Table B-XVII

53. In this table the sample households have been classified by size and participation of the members of the household in household cultivation or industry. In the case of households engaged in cultivation, the size of land under cultivation has also been tabulated against the size of sample households.

C Series

SOCIAL AND CULTURAL TABLES

54. These tables deal with social or cultural aspects like sizes and composition of households, age, marital status, literacy and education, language, religion, Scheduled Caste and Scheduled Tribes. Table C-I has been prepared from a 20 per cent sample of households and as such relates to households. The other tables in this series are prepared on a cent per cent check and they relate to individuals and not households.

Table C-I

55. This table gives the family composition of households and has been presented at the District level only.

Table C-II

56. This table presents distribution of population by age, sex and marital status. Classification of age between 10 and 70 years is by five year age groups. The entire population in 0-9 years age group has been treated as never married. At the District level, figures are given for the District under total, separately for Rural and also Urban areas. At the Taluk level the figures are given for rural areas only.

Table C-III

57. This table presented in three parts, gives a picture of literacy in the total population as well as in the different age groups. Part A which is presented for the total population of the District and Part C which is presented for the rural population of the District and Taluks have only 4 educational levels. Part B which relates to urban population of the District, however, has 14 educational levels.

Table C-V

58. This table is on mother tongue. At the District level figures are given for the whole District under Total separately for Rural and also Urban areas. At the Taluk level the figures are given for rural areas only.

Table C-VII

59. This table presents distributions of population by Religion. At the District level figures are given for the whole District under total separately for Rural and also

Urban areas. At the Taluk level the figures are given for rural areas only.

Table C-VIII

60. This table is presented in 2 parts. Part A gives the total population of Scheduled Castes classified by literacy and by economic activity. Part B gives similar information in respect of Scheduled Tribes. At the District level figures are given for the District under total separately for Rural and also Urban areas. At the Taluk level the figures are given for rural areas only.

Special Tables for Scheduled Castes and Scheduled Tribes.

SCT.—Series

SPECIAL TABLES FOR SCHEDULED CASTES AND TRIBES

61. These special tables have been prepared to furnish data on the present socio-economic conditions of these people to be studied not only as a combined group as in 1951 but also for each scheduled caste and Scheduled tribe separately. Classification by caste and Tribes is on the basis of returns recorded in response to the questions in the census questionaire at the time of enumeration. Table SCT. V has been prepared for the households of Scheduled castes and Scheduled tribes occuring in the 20 per cent sample drawn for preparing the Household Economic tables (B series).

Table SCT-I

62. This table consists of two parts. Part A which relates to Scheduled castes gives the distribution of persons belonging to each of the Scheduled castes according to their economic activity. It also gives the number of workers engaged in special occupations such as tanning and currying of hides and skins, scavenging, etc. Part B gives similar information for the Scheduled tribes but does not include information on special occupations. This table is prepared separately for the urban and rural areas.

Table SCT-II

63. This table presented in two parts—Part A for Scheduled castes and Part B for Scheduled tribes—gives the marital status under three broad Age groups. This is presented for the District as a whole.

Table SCT-III

64. This table is presented in two parts, each part having in turn two sub parts. Parts A(i) and B(i) give the figures on the educational levels of persons belonging to each of the Schedule castes in the urban and rural areas respectively. Similar information for the Scheduled tribes is presented in tables A (ii) and B (ii). The classification by educational levels is somewhat reduced in the case of rural areas.

Table SCT-IV

65. This table presented in two Parts-Part A for Scheduled castes and Part B for Scheduled tribes-gives the classification of persons according to religion.

Table SCT-V

66. This table prepared from the Scheduled castes and Scheduled tribe households found in the 20 per cent sample is in two Parts. Part A relates to Scheduled Castes and Part B to Scheduled tribes. This table gives the formation regarding the sampled households engaged in cultivation classified by the interest in land and size of the land cultivated. This table has been prepared for the rural areas of the District only.

Table SC-I

67. In this table the total non-working population of all the Scheduled castes as a group is distributed among the following four groups based on the activity :

(i) Full time Students.

(ii) Persons seeking employment for the first time.

(iii) Persons employed before but now out of employment and seeking work ; and

(iv) Others.

Each group is further classified by educational levels. At the District level the figures are given for the District under total separately for Rural and also Urban areas. At the Taluk level the figures are given for rural areas only.

ST. SERIES—Special tabler for Scheduled Tribes only.

68. There are two tabler in this series. At the District level figure are given only for total. At the Taluk level the figures are given for Rural Areas only.

Table ST-I

69. This table presents the distribution of population of each Scheduled tribe by mother tongue and the subsidiary languages spoken.

Table ST-II

70. In this table, the total non-working population of each Scheduled tribe has been distributed among the following four groups, based on activity :

(i) Full-time students ;

(ii) Persons seeking employment for the first time ;

(iii) Persons employed before but now out of employment and seeking work ; and

(iv) Others.

E.—Series

HOUSING TABLES

71. There are five tables in this series, compiled from the information recorded in the Houselists prepared in 1960. Tables E-I and E-III have been done on full count and the other three tables namely E-II, E-IV and E-V have been for a systematic sample containing 20 per cent of the households.

Table E-I

72. This table presents the distribution of houses classified by uses to which they are put to in the rural and urban areas of the District and Taluk separately. (The figures for towns with a population of 50,000 and over have also been presented separately under the taluk concerned).

Table E-II

73. This table presents the distribution of sample Households by the tenure of houses occupied by them. Tenure here is of only two kinds, owned or rented. Thus only houses over which the occupant has got full and absolute rights of ownership, disposal either as an individual or as a coparcener, have been treated as owned houses. All other houses have been treated as rented. The houses occupied under each tenure are further classified by the nature of uses. Tenure of occupation of non-residential houses such as schools, hospitals etc., is not shown.

Table E-III

74. In this important table, all industrial activities coming under workshops and factories have been shown, giving details of the products manufactured or serviced, Kind of fuel or power used, number of persons employed etc. This table is presented for the District only, giving the figures separately for Rural and Urban areas and also for towns with a population of 50,000 or more. The industrial activity is classified by Division, Major Group and Minor Group as per I.S.I.C.

Table E-IV

75. This table presents distribution of sample houses used wholly or partly as dwellings by material of wall and material of roof. The material of the wall is the material out of which most of the walls of the house are constructed. Similarly the material of roof is one of which most of the roof exposed to weather is constructed. The figures presented here relate to rural and urban areas of the district and Taluk separately and also for towns with a population of 50,000 and more.

Table E-V

76. This table compiled on a 20 per cent Sample Count gives an idea of the degree of congestion in households and rooms. A " room " has four walls with a door and a roof overhead and is not less than 6'X6' unenclosed verandah, Kitchen, store, garage, cattleshed, etc., though used for residential purposes are not treated as rooms.

ANNEXURE A

STANDARD INDUSTRIAL CLASSIFICATION

This classification groups the industries into—

9 Divisions
45 Major Groups
343 Minor Groups

The divisions, major groups and minor groups with their code numbers are listed below—

DIVISIONS

0 Agriculture, livestock, forestry, fishing and hunting
1 Mining and Quarrying
2 & 3 Manufacturing
4 Construction
5 Electricity, Gas, Water and Sanitary services
6 Trade and Commerce
7 Transport, Storage and Communication
8 Services
9 Activities not adequately described

MAJOR GROUPS

Division 0—Agriculture, Livestock, Forestry, Fishing and Hunting—

00 Field produce and Plantation crops
01 Plantation crops
02 Forestry and Logging
03 Fishing
04 Livestock and Hunting

Division 1—Mining and Quarrying

10 Mining and Quarrying

Divisions 2 and 3—Manufacturing

20 Foodstuffs
21 Beverages
22 Tobacco products
23 Textile—Cotton
24 Textile—Jute
25 Textile—Wool
26 Textile—silk
27 Textile—Miscellaneous
28 Manufacture of Wood and Wooden products
29 Paper and Paper products
30 Printing and Publishing
31 Leather and Leather products
32 Rubber, Petroleum and Coal products
33 Chemicals and Chemical products
34 & 35 Non Metallic Mineral products other than petroleum and coal.
36 Basic Metals and their products except machinery and transport equipment.
37 Machinery (all kinds other than Transport) and Electrical equipment.
38 Transport Equipment
39 Miscellaneous Manufacturing Industries

Division 4—Construction

40 Construction

Division 5—Electricity, Gas, Water and Sanitary Services

50 Electricity and Gas
51 Water-supply and Sanitary services

Division 6—Trade and Commerce

60-63 Wholesale Trade
64-68 Retail Trade
69 Trade and Commerce Miscellaneous

Division 7—Transport, Storage and Communication

70-71 Transport
72 Storage and Warehousing
73 Communications

Division 8—Services

80 Public Services
81 Educational and Scientific Services
82 Medical and Health Services
83 Religious and Welfare Services
84 Legal Services
85 Business Services
86 Community Services and Trade and Labour Associations.
87 Recreation Services
88 Personal Services
89 Services (not elsewhere classified)

Division 9—Activities not adequately described

90 Activities unspecified and not adequately described (This includes new entrants to the labour market).

ANNEXURE A—*contd.*

STANDARD INDUSTRIAL CLASSIFICATION

Major Group (Code)	Description	Minor Group (Code)
	MINOR GROUPS	
	Division 0—Agriculture, livestock, forestry, fishing and hunting	
00	*Field Produce and Plantation crops—*	
	Production of cereal crops (including Bengal gram) such as rice, wheat, jowar, bajra and maize ..	000
	Production of pulses, such as arhar, moong, masur, urid, khesari, other gram	001
	Production of raw jute and kindred fibre crops	002
	Production of raw cotton and kindred fibre crops	003
	Production of oilseeds, sugarcane and other cash crops	004
	Production of other crops (including vegetables), not covered above ..	005
	Production of fruits and nuts in plantation, vines and orchards	006
	Production of wood, bamboo, cane reeds, thatching grass, etc. ..	007
	Production of juice by taping palms ..	008
	Production of other agricultural produce (including fruits and nuts not covered by code number 006 and flowers) not covered above ..	009
01	*Plantation Crops—*	
	Production of tea in plantation ..	010
	Production of coffee in plantation ..	011
	Production of rubber in plantation ..	012
	Production of tobacco in plantation	013
	Production of ganja, cinchona opium	014
	Production of other plantation crops not covered above	015
02	*Forestry and Logging—*	
	Planting, replanting and conservation of forests	020
	Felling and cutting of trees and transportation of logs	021
	Preparation of timber	022
	Production of fuel including charcoal by exploitation of forests ..	023
	Production of fodder by exploitation of forests	024
	Production of gums, resings, lac, barks, herbs, wild fruits and leaves by the exploitation of forests	025
	Production and gathering of other forest products not covered above	026
03	*Fishing—*	
	Production of fish by fishing in sea ..	030
	Production of fish by fishing in inland waters including the operation of fish farms and fish hatcheries ..	031
	Production of pearls, conch, shells, sponges by gathering or lifting from sea, river, pond	032
04	*Livestock and Hunting—*	
	Production and rearing of livestock (large heads only) mainly for milk and animal power such as cow, buffalo, goat	040
	Rearing of sheep and production of wool	041
	Rearing and production of other animals (mainly for slaughter) such as pig	042
	Production of ducks, hens and other small birds, eggs by rearing and poultry farming	043
	Rearing of bees for the production of honey, wax and collection of honey..	044
	Rearing of silk worms and production of cocoons and raw silk	045
	Rearing of other small animals and insects	046
	Trapping of animals or games propagation	047
	Production of other animal husbandry products such as skin, bone, ivory and teeth	048

ANNEXURE A—*contd.*

STANDARD INDUSTRIAL CLASSIFICATION

Major Group (Code)	Description	Minor Group (Code)
	Division 1—Mining and Quarrying	
10	*Mining and Quarrying—*	
	Mining of coal	100
	Mining of iron ores	101
	Mining of gold and silver ores	102
	Mining of manganese	103
	Mining of mica	104
	Mining of other non-ferrous metallic ores	105
	Mining of crude petroleum and natural gas	106
	Quarrying of stone (including slate, clay, sand, gravel, limestone)	107
	Mining of chemical earth such as soda ash	108
	Mining and quarrying of non-metallic products not classified above such as precious and semi-precious stones, asbestos, gypsum, sulphur, asphalt	109
	Division 2 and 3—Manufacturing	
20	*Foodstuffs—*	
	Production of rice, atta, floor, etc., by milling, de-husking and processing of crops and foodgrains	200
	Production of sugar and syrup from sugarcane in mills	201
	Production in indigenous sugar gur from sugarcane or palm juice and production of candy	202
	Production of fruit products such as jam, jelly, sauce and canning and preservation of fruits	203
	Slaughtering, preservation of meat and fish and canning of fish	204
	Production of bread, biscuits, cake and other bakery products	205
	Production of butter, ghee, cheese and other dairy products	206
	Production of edible fats and oils (other than hydrogenated oil)	207
	Production of hydrogenated oils (Vanaspati)	208
	Production of other food products such as sweet-meat and condiments, muri, murki, chira, khoi, cocoa, chocolate, toffee, lozenge	209
21	*Beverages—*	
	Production of distilled spirits, wines, liquor, from alcoholic malt, fruits and malts in distillery and brewery	210
	Production of country liquor	211
	Production of indigenous liquor such as toddy, liquor from mahua, palm juice	212
	Production of other liquors not covered above	213
	Production of areated and mineral water	214
	Production of ice	215
	Production of ice-cream	216
	Processing of tea in factories	217
	Processing of coffee in curing works	218
	Production of other beverages	219
22	*Tobacco products—*	
	Manufacture of bidi	220
	Manufacture of cigars and cheroots	221
	Manufatcure of cigarette and cigarette tobacco	222
	Manufacture of hookah tobacco	223
	Manufacture of snuff	224
	Manufacture of jerda and other chewing tobacco	225
	Manufacture of other tobacco products	226
23	*Textile*—Cotton-	
	Cotton ginning, cleaning, pressing and baling	230
	Cotton spinning (other than in mills)	231
	Cotton spinning and weaving in mills	232
	Cotton dyeing, bleaching	233
	Cotton weaving in powerlooms	234

ANNEXURE A—*contd.*

STANDARD INDUSTRIAL CLASSIFICATION

Major Group (Code)	Description	Minor Group (Code)
	Cotton weaving in handlooms ..	235
	Manufacturing of khadi textile in handlooms	236
	Printing of cotton textile	237
	Manufacturing of cotton nets ..	238
	Manufacturing of cotton, cordage, rope and twine	239
24	*Textile—Jute—*	
	Jute pressing and baling	240
	Jute spinning and weaving	241
	Dyeing and bleaching of jute ..	242
	Printing of jute textile	243
	Manufacture of other products like rope, cordage from jute and similar fibre such as hemp, mesta ..	244
25	*Textile—Wool—*	
	Wool baling and pressing	250
	Wool cleaning and processing (scouring)	251
	Wool spinning and weaving in mill ..	252
	Wool spinning other than in mills ..	253
	Wool weaving in powerloom ..	254
	Wool weaving in handloom.. ..	255
	Embroidery and art work in woollen textile	256
26	*Textile—Silk—*	
	Spinning and weaving of silk textile in mill	260
	Dyeing and bleaching of silk ..	261
	Spinning of silk other than in mills ..	262
	Weaving of silk textile by powerloom	263
	Weaving of silk textile by handloom	264
	Printing of silk textile	265
	Manufacture of silk cordage, rope and twine	266
27	*Textile—Miscellaneous*	
	Manufacture of carpet and all other similar type of textile products ..	270
	Manufacture of hosiery and other knitted fabrics and garments ..	271
	Embroidery and making of crepe lace and fringes	272
	Making of textile garments including raincoats and headgear	273
	Manufacture of made up textile goods except wearing apparel such as curtains, pillow cases, bedding materials, mattress, textile bags ..	274
	Manufacture of waterproof textile products such as oil cloth, tarpaulin	275
	Manufacture and recovery of all types of fibres for purposes of padding, wadding and upholstery filling ..	276
	Manufacture of coir and coir products	277
	Manufacture of umbrellas	278
	Processing and manufacture of textile products not covered above ..	279
28	*Manufacture of Wood and Wooden Products—*	
	Sawing and planing of wood ..	280
	Manufacture of wooden furniture and fixtures	281
	Manufacture of structural wooden goods (including treated timber) such as beams, posts, doors, windows	282
	Manufacture of wooden industrial goods other than transport equipment such as bobbin and similar equipment and fixtures	283
	Manufacture of other wooden products such as utensils, toys artwares ..	284
	Manufacture of veneer and plywood..	285
	Manufacture of plywood products such as tea chest	286
	Manufacture of boxes and packing cases other than plywood.. ..	287
	Manufacture of materials from cork, bamboo, cane, leaves and other allied products.	288
	Manufacture of other wood and allied products not covered above. ..	289
29	*Paper and Paper Products—*	
	Manufacture of pulp from wood, rags, wastepaper and other fibres and the	

ANNEXURE A—*contd.*

STANDARD INDUSTRIAL CLASSIFICATION

Major Group (Code)	Description	Minor Group (Code)
	conversion of such pulp into any kind of paper and paper board in mill.	290
	Manufacture of pulp from wood, rags, wastepaper and other fibres and the conversion of such pulp into any kind of paper and paper board handmade	291
	Manufacture of products, such as paper bags, boxes, cards, envelops and moulded pulp goods from paper, paper board and pulp.	292
30	*Printing and Publishing—*	
	Printing and publishing of newspapers and periodicals	300
	Printing and publishing of books ..	301
	All other types of printing including lithography, engraving etching, block making and other work connected with printing industry.	302
	All types of binding, stitching, sizing and other allied work connected with binding industry.	303
31	*Leather and Leather Products—*	
	Currying, tanning and finishing of hides and skins and preparation of finished leather.	310
	Manufacture of shoes and other leather footwear.	311
	Manufacture of clothing and wearing apparel (except footwear) made of leather and fur.	312
	Manufacture of leather products (except those covered by code Nos. 311, 312), such as leather upholstery, suitcases, pocket books, cigarette and key cases, purses, saddlery, whip and other articles.	313
	Repair of shoes and other leather footwear.	314
	Repair of all other leather products except footwear.	315
32	*Rubber, Petroleum and Coal Products—*	
	Manufacture of tyres and tubes ..	320
	Manufacture of rubber footwear. ..	321
	Manufacture of rubber goods used for industrial purpose.	322
	Manufacture of all kinds of other rubber products from natural or synthetic rubber including rubber raincoat. ..	323
	Productions of petroleum, kerosene and other petroleum products in petroleum refineries.	324
	Production of coaltar and coke in coke oven.	325
	Manufacture of other coal and coaltar products not covered elsewhere. ..	326
33	*Chemicals and Chemical Products—*	
	Manufacture of basic industrial chemicals such as acids, alkalis and their salts not elsewhere specified. ..	330
	Manufacutre of dyes, paints, colours and varnishes.	331
	Manufacture of fertilizers	332
	Manufacture of ammunition, explosives and fire works.	333
	Manufacture of matches	334
	Manufacture of medicines, pharmaceutical preparations, perfumes, cosmetics and other toilet preparations except soap.	335
	Manufacture of soap and other washing and cleaning compounds. ..	336
	Manufacture of turpentine, synthetic, resin and plastic products and materials (including synthetic rubber). ..	337
	Manufacture of common salt ..	338
	Manufacture of other chemicals and chemical products not covered above (including inedible oils and fats). ..	339
34	*Non-metallic Mineral Products other than Petroleum and Coal—*	
	Manufacture of structural clay products such as bricks, tiles.	340

ANNEXURE A—*contd.*

STANDARD INDUSTRIAL CLASSIFICATION

Major Group (Code)	Description	Minor Group (Code)
	Manufacture of cement and cement products.	341
	Manufacture of lime	342
	Manufacture of structural stone goods, stone dressing and stone crushing.	343
	Manufacture of stonewares, other than images.	344
	Manufacture of stone images	345
	Manufacture of plaster of paris and its products.	346
	Manufacture of asbestos products.	347
	Manufacture of mica products	348
35	*Manufacture of earthenware and earthen pottery*	350
	Manufacture of earthenware and earthen pottery.	350
	Manufacture of chinaware and crockery	351
	Manufacture of porcelain and its pro-products.	352
	Manufacture of glass bangles and beads.	353
	Manufacture of glass apparatus	354
	Manufacture of earthen image, busts and statues	355
	Manufacture of earthen toys and artwares except those covered by code No. 355	356
	Manufacture of glass and glass product except optical and photographic lenses and glass products covered above	357
	Manufacture of other non-metallic mineral products not elsewhere specified	359
36	*Basic Metals and their Products except Machinery and Transport Equipment—*	
	Manufacture of iron and steel including smelting, refining, rolling, conversion into basic forms such as billets, blooms, tubes, rods	360
	Manufacture including smelting, refining of non-ferrous metals and alloys in basic forms	361
	Manufacture of armaments	362
	Manufacture of structural steel products such as joist, rail, sheet, plate	363
	Manufacture of iron and steel furniture	364
	Manufacture of brass and bell metal products	365
	Manufacture of aluminium products	366
	Manufacture of metal products (other than of iron, brass, bell metal and aluminium) such as tin can	367
	Enamelling, galvanising, plating (including electroplating), polishing and welding of metal products	368
	Manufacture of sundry hardwares such as G.I., pipe, wire, net, bolt, screw, bucket, cutlery (This will also include the manufacture of sundry ferrous engineering products done by jobbing engineering concerns which cannot be classified in major groups 36, 37, 38 and 39)	369
37	*Machinery (All kinds other than Transport) and Electrical equipment—*	
	Manufacture and assembling of machinery (other than electrical) except textile machinery	370
	Manufacture and assembling of prime mover and boilers, other than electrical equipment, such as diesel engines, road rollers, tractors	371
	Manufacture of machine tools	372
	Manufacture of textile machinery and accessories	373
	Manufacture of heavy electrical machinery and equipment such as motors, generators, transformers	374
	Manufacture of electric lamps and fans.	375
	Manufacture of insulated wires and cables	376
	Manufacture of all kinds of battery	377
	Manufacture of electronic equipment such as radio, microphone	378

ANNEXURE A—*contd.*

STANDARD INDUSTRIAL CLASSIFICATION

Major Group (Code)	Descrip ion	Minor Group (Code)
	Manufacture of electric machinery and apparatus, appliances not specified above	379
	Transport Equipment—	
	Manufacture, assembly and replacing o locomotives	380
	Manufacture of wagons, coaches, tramways and other rail road equipment other than that covered by Code No. 363	381
	Manufacture and assembling of motor vehicles of all types (excepting motor engines)	382
	Manufacture of motor vehicles engine parts and accessories	383
	Repairing and servicing of motor vehicles	384
	Manufacture of bicycles and tricycles and accessories such as saddle, seat frame, gear	385
	Building and repairing of water transport equipment such as ships, boats and manufacture of marine engines	386
	Manufacture and repair of air transport equipment including aeroplanes, aeroengines	387
	Repairing of bicycles and tricycles ..	388
	Manufacture of other transport equipment not covered above such as animal drawn and hand-drawn vehicles	389
39	*Miscellaneous Manufacturing Industries*—	
	Manufacture of optical instruments and lenses, opthalmic goods and photographic equipment and supplies ..	390
	Manufacture of scientific, medical and surgical instruments and equipment and supplies	391
	Assembling and repairing of watches and clocks	392
	Manufacture of jewellery, silverware and wares using gold and other precious metals	393
	Manufacture and tuning of musical instruments	394
	Manufacture of stationery articles not covered elsewhere such as pencil, penholder, fountain pen	395
	Manufacture of sports goods ..	396
	Manufacture and repair work of goods not assignable to any other group ..	399
	Division 4—Construction	
40	*Construction*—	
	Construction and maintenance of buildings including erection, flooring, decorative constructions, electrical and sanitary installations	400
	Construction and maintenance of roads, railways, bridges, tunnels	401
	Construction and maintenance of telegraph and telephone lines ..	402
	Construction and maintenance of water ways and water reservoirs such as bund, embankments, dam, canal, tank, tubewells, wells	403
	Division 5—Electricity, Gas, Water and Sanitary Services	
50	*Electricity and Gas*—	
	Generation and transmission of electric energy	500
	Distribution of electric energy ..	501
	Manufacture of gas in gas works and distribution to domestic and industrial consumers	502
51	*Water-supply and Sanitary Services*—	
	Collection, purification and distribution of water to domestic and industrial consumers	510

ANNEXURE A—*contd.*

STANDARD INDUSTRIAL CLASSIFICATION

Major Group (Code)	Description	Minor Group (Code)
	Garbage and sewage disposal, operation of drainage system and all other types of work connected with public health and sanitation	511
	Division 6—Trade and Commerce	
60	*Wholesale Trade—*	
	Wholesale trading in cereals and pulses	600
	Wholesale trading in vegetables, fruits, sugar, spices, oil, fish, dairy products, eggs, poultry and other food stuff (not covered elsewhere)	601
	Wholesale trading in all kinds of fabrics and textiles products such as garments, hessian, gunny bags, silk and woollen yarn, shirtings, suitings, hosiery products	602
	Wholesale trading in beverages such as tea (leaf), coffee (seed and powder), aerated water	603
	Wholesale trading in intoxicants such as wines, liquors	604
	Wholesale trading in other intoxicants such as opium, ganja, etc. ..	605
	Wholesale trading in tobacco, bidi, cigarettes and other tobacco products	606
	Wholesale trading in animals ..	607
	Wholesale trading in straw and fodder	608
61	*Wholesale trading in medicines and chemicals*	610
	Wholesale trading in fuel and lighting products such as coke, coal, kerosene, candle	611
	Wholesale trading in toilets, perfumery and cosmetics	612
	Wholesale trading in metal, porcelain and glass utensils, crockery, chinaware	613
	Wholesale trading in wooden, steel and other metallic furniture and fittings ..	614
	Wholesale trading in footwear ..	615
	Wholesale trading in tyres, tubes and allied rubber products	616
	Wholesale trading in petrol, mobil oil and allied products	617
	Wholesale trading in other household equipment not covered above ..	618
62	*Wholesale trading in bricks, tiles and other building materials*	620
	Wholesale trading in wood, bamboo, cane, thatches and similar products	621
63	*Wholesale trading in paper and other stationery goods*	630
	Wholesale trading in agricultural and industrial machinery equipment and tools and appliances other than electrical	631
	Wholesale trading in electrical machinery and equipment, like motor, battery, electric fan, bulb ..	632
	Whol sale trading in all kinds of transport and storage equipment ..	633
	Wholesale trading in skins, leather and fur	634
	Wholesale trading in clocks, eye glasses, frames	635
	Wholesale trading in hardware and sanitary equipment	636
	Wholesale trading in scientific, medical and surgical instruments	637
	Wholesale trading in precious metals and stones, gold and silverware and jewellery	638
	Wholesale trading in all goods not covered above	639
64	*Retail Trade—*	
	Retail trading in cereals, pulses, vegetables, fruits, sugar, spices, oil, fish, dairy products, eggs, poultry ..	640
	Retail trading in beverages such as tea (leaf), coffee (seed and powder), aerated water	641
	Retail trading in intoxicants such as wines, liquors	642

ANNEXURE A—*contd.*

STANDARD INDUSTRIAL CLASSIFICATION

Major Group (Code)	Description	Minor Group (Code)
	Retail trading in other intoxicants such as opium, ganja, etc.	643
	Retail trading in tobacco, bidi, cigarettes and other tobacco products	644
	Retail trading in fuel such as coke, coal, firewood and kerosene	645
	Retail trading in food stuffs like sweet-meat condiments, cakes, biscuits, etc.	646
	Retail trading in animals	647
	Retail trading in straw and fodder	648
65	Retail trading in fibres, yarns, dhoti, saree, readymade garments of cotton, wool, silk and other textiles and hosiery products ; (this includes retail trading in piece-goods of cotton, wool, silk and other textiles)	650
	Retail trading in toilet goods perfumes and cosmetics	651
	Retail trading in medicines, and chemicals	652
	Retail trading in footwear, head-gear such as hat, umbrella shoes and chappals	653
	Retail trading in tyres, tubes, and allied rubber products	654
	Retail trading in petrol, mobiloil and allied products	655
66	Retail trading in wooden, steel and other metallic furniture and fittings	660
	Retail trading in stationery goods and paper	661
	Retail trading in metal, porcelain and glass utensils	662
	Retail trading in earthenware and earthen toys	663
	Retail trading in other household equipment not covered above	664
67	Retail trading in bricks, tiles, and other building materials	670
	Retail trading in hardware and sanitary equipment	671
	Retail trading in wood, bamboo cane, bark and that hes	672
	Retail trading in other building materials	673
68	Retail trading in agricultural and industrial machinery equipment, tools and appliances	680
	Retail trading in transport and storage equipments	681
	Retail trading in electrical goods like electric fan, bulb, etc.	682
	Retail trading in skins, leather and furs and their products excluding footwear and headgear	683
	Retail trading in clock and watch, eye glass, frame	684
	Retail trading in scientific, medical and surgical instruments	685
	Retail trading in precious stones and jewellery	686
	Retail trading in musical instruments, gramophone record, pictures and paintings including curio dealing	687
	Book-selling	688
	Retail trading in goods unspecified	689
69	*Trade and Commerce Miscellaneous—*	
	Importing and exporting of goods and commodities	690
	Real estate and properties	691
	Stocks shares and futures	692
	Providents and insurances	693
	Money lending (indigenous)	694
	Banking and similar type of financial operation	695
	Auctioneering	696
	Distribution of motion pictures	697
	All other activities connected with trade and commerce not covered above, including hiring out of durable goods such as electric fan, microphone, rickshaw, etc.	699

ANNEXURE A—*contd.*

STANDARD INDUSTRIAL CLASSIFICATION

Major Group (Code)	Description	Minor Group (Code)
	Division 7—Transport, Storage and Communication	
70	*Transport—*	
	Transporting by railways	700
	Transporting by tramway and bus services	701
	Transporting by motor vehicles (other than omnibus)	702
	Transporting by road through other means of transport such as hackney carriage, bullockcart, ekka ..	703
	Animal transporting by animals such as horses, elephant, mule, camel ..	704
	Transporting by man such as carrying of luggage, hand cart driving, rickshaw pulling, cycle rickshaw driving	705
	Transporting by boat, steamer, ferry, etc., by river, canal ..	706
	Transporting by boat, steamer, ship, cargo boat by sea or ocean ..	707
	Transporting by air	708
	Transporting by other means not covered above	709
71	*Services incidental to transport—*	
	Such as packing, carting travel agency	710
72	*Storage and Warehousing—*	
	Operation of storage such as warehouses	720
	Operation of storage such as cold storage	721
	Operation of storage of other type ..	722
73	*Communication—*	
	Postal, telegraphic, wireless and signal communications	730
	Telephone communication	731
	Information and Broadcasting ..	732
	Division 8—Services	
80	*Public Services (This does not include Government, Quasi-Government or local body activities, other than administrative, in such fields as transport, communication, information and broadcasting, education and scientific services, health, industries, production, construction, marketing and operation of financial institution each of which is classified in the appropriate industry groups)—*	
	Public Services in Union and State army including territorial corps and volunteer corps	800
	Public Service in Navy	801
	Public Service in Air Force ..	802
	Public Service in Police	803
	Public Service in administrative departments and offices of Central Government	804
	Public Service in administrative departments and offices of quasi-Government organisation, municipalities, local boards, etc.	805
	Public Services in administrative departments and offices of State Governments	809
81	*Educational and Scientific Services—*	
	Educational Services such as those rendered by technical colleges,technical schools and similar technical and vocational institutions	810
	Educational services such as those rendered by colleges, schools and similar other institutions of non-technical type	811
	Scientific services and research institutions not capable of classification under any individual group ..	812

ANNEXURE A—*contd.*

STANDARD INDUSTRIAL CLASSIFICATION

Major Group (Code)	Description	Minor Group (Code)
82	*Medical and Health Services—*	
	Public Health and Medical services rendered by organisations and individuals such as by hospitals, sanatoria, nursing homes, maternity and child welfare clinic as also by hakimi, unani, ayurvedic, allopathic and homeopathic practitioners ..	820
	Veterinary services rendered by organisations and individuals	821
83	*Religious and Welfare Services—*	
	Religious services rendered by religious organisations and their establishments maintained for worship or promotion of religious activities this includes m ssions, ashrams and other allied organisations	830
	Religious and allied services rendered by pandit, priest, preceptor, fakir, monk	831
	Welfare services rendered by organisations operating on a non-profit basis for the promotion of welfare of the community such as relie societies, red-cross organisation for the collection and allocation of contributions for charity	832
84	*Legal Services—*	
	Legal services rendered by barrister, advocate solicitor, mukteer, pleader, mukurie, munshi	840
	Matrimonial services rendered by organisations and individuals ..	841
85	*Business Services—*	
	Engineering services rendered by professional organisations or individuals	850
	Business services rendered by organisations of accountants, auditors, bookkeepers or like individuals ..	851
	Business services rendered by professional organisations or individuals such as those of advertising and publicity agencies	852
	Business services rendered by professional organisations or individuals such as of those rendered by news-agency, newspaper correspondent, columnist, journalists, editors, authors	853
86	*Community services and Trade and Labour Associations—*	
	Services rendered by trade associations chambers of commerce, trade unions and similar other organisations ..	860
	Services rendered by civic, social, cultural, political, and fraternal organisations such as rate-payers association, club, library	861
	Community services such as those rendered by public libraries, museums botanical and zoological gardens, etc.	862
87	*Recreation Services—*	
	Production of motion picture and allied services such as processing, editing, etc.	870
	Recreation services rendered by cinema houses by exhibition of motion pictures	871
	Recreation services rendered by organisations and individuals such as those of theatres, opera companies, ballot and dancing parties, musicians, exhibitions, circus, carnivals ..	872
	Recreation services rendered by indoor and outdoor sports by organisations and individuals including horse, motor, etc., racing	878
88	*Personal Services—*	
	Services rendered to households such as those by domestic servants, cooks	880

ANNEXURE A—*concld.*

STANDARD INDUSTRIAL CLASSIFICATION

Major Group (Code)	Description	Minor Group (Code)
	Services rendered to households such as those by governess, tutor, private secretary	881
	Services rendered by hotels, boarding houses, eating houses, cafe restaurants and similar other organisations to provide lodging and boarding facilities	882
	Laundry servicing rendered by organisations and individuals, this includes all types of cleaning, dyeing, bleaching dry-cleaning, services	883
	Hair dressing, other services rendered by organisation and individuals such as those by barber, hairdressing saloon and beauty shops	884
	Services rendered by portrait and commercial photographic studios ..	885
89	*Services (not elsewhere classified)*—	
	Services rendered by organisations or individuals not elsewhere classified ..	890
	Division 9—Activities not adequately described—	
90	Activities unspecified and not adequately described including activities of such individuals who fail to provide sufficient information about their industrial affiliation to enable them to be classified	900
	Fresh entrants to the Labour Market	999

ANNEXURE B

NATIONAL CLASSIFICATION OF OCCUPATION

CODE STRUCTURE WHICH CLASSIFIES OCCUPATIONS INTO—

11 Occupational Divisions (one-digit code numbers)
75 Occupational Groups (two-digit code numbers)

Note : n.e.c.—not elsewhere classified

DIVISIONS

0 Professional, technical and related workers.
1 Administrative, executive and managerial workers.
2 Clerical and related workers.
3 Sales workers.
4 Farmers, Fishermen, Hunters, Loggers and related workers.
5 Miners quarrymen, and related workers.
6 Workers in transport and communications occupations.
7-8 Craftsmen, production process workers, and labourers not elsewhere classified.
9 Service, sport and recreation workers.
x Workers not classifiable by occupations.

DIVSIONS AND GROUPS

0 Professional, Technical and Related Workers

00 Architects, Engineers and Surveyors
01 Physicists, Chemists, Geologists and other Physical Scientists.
02 Biologists, Veterinarians, Agronomists and Related Scientists.
03 Physicians, Surgeons and Dentists
04 Nurses, Pharmacists and other Medical and Health Technicians.
05 Teachers
06 Jurists
07 Social Scientists and Related Workers
08 Artists, Writers and Related Workers
09 Draughtsmen, Science and Engineering Technicians, n.e.c.
0x Other Professional, Technical and Related Workers.

ANNEXURE B—*concld.*

NATIONAL CLASSIFICATION OF OCCUPATION

1 Adminstrative, Executive and Managerial Workers

10 Adiministrators, and Executive Officials, Government.
11 Directors and Managers, Wholesale and Retail Trade
12 Directors, Managers and Working Proprietors, Financial Institutions.
13 Directors, Managers and Working Proprietors, Other.

2 Clerical and Related Workers

20 Book-keepers and Cashiers
21 Stenographers and Typists
22 Office Machine Operators
28 Clerical Workers, Miscellaneous
29 Unskilled Office Workers

3 Sales Workers

30 Working Proprietors, Wholesale and Retail Trade
31 Insurance and Real Estate Salesmen, Salesmen of Securities and Services and Auctioneers.
32 Commercial Travellers and Manufacturers'Agents
33 Salesmen, Shop Assistants and Related Workers
34 Money Lenders and Pawn Brokers

4 Farmers, Fishermen, Hunters, Loggers and Related Workers

40 Farmers and Farm Managers
41 Farm Workers
42 Hunters and Related Workers
43 Fishermen and Related Workers
44 Loggers and Other Forestry Workers

5 Miners, Quarrymen and Related Workers

50 Miners and Quarrymen
51 Well Drillers and Related Workers
52 Mineral Treaters
59 Miners, Quarrymen and Related Workers,n.e.c.

6 Workers in Transport and Communications Occupapations.

60 Deck Officers, Engineer Officers and Pilots, Ship
61 Deck and Engine-Room Ratings (Ship), Barge Crews and Boatsmen.
62 Aircraft Pilots, Navigators and Flight Engineers
63 Drivers and Firemen, Railway Engine
64 Drivers Road Transport
65 Conductors, Guards and Breakmen (Railways)
66 Inspectors, Superivisors, Traffic Controllers and Despatchers, Transport
67 Telephone, Telegraph and Related Telecommunication Operators
68 Postmen and Messengers
69 Workers in Transport and Communication Occupations, n.e.c.
7-8 Craftsmen, Production Process Workers, and Labourers not elsewhere Classified.
70 Spinners, Weavers, Knitters, Dyers and Related Workers.
71 Tailors Cuttors, Furriers and Related Workers
72 Leather Cutters, Lasters and Sewers (Except Gloves and Garments) and Related Workers.
73 Furnacemen, Rollers, Drawers, Moulders and Related Metal Making and Treating Workers.
74 Precision Instruments Makers, Watch Makers, Jewellers and Related Workers.
75 Tool Makers, Machinists, Plumbers, Welders, Platers and Related Workers.
76 Electricians and Related Electrical and Electronic Workers.
77 Carpenters, Joiners, Cabin Makers, Coopers and Related Workers.
78 *Painters and Paper Hangers*
79 Bricklayers, Plasterers and Construction Workers, n.e.c.
80 Compositors, Printers, Engravers, Book Binders and Related Workers.
81 Botters, Kilnmen, Glass and Clay Formers and Related Workers.
82 Millers, Bakers, Brewmasters and Related Food and Beverage Workers.
83 Chemical and Related Process Workers
84 Tobacco Preparers and Products Makers
85 Craftsmen and Production Process Workers, n.e.c.
86 Testers, Packers Sorters and Related Workers
87 Stationery Engine and Excavating and Lifting Equipment Opertors and Related Workers.
89 Labourers, n.e.c.
9 Service, Sport and Recreation Workers—
90 Fire Fighters, Policemen, Guards and Related Workers.
91 House Keepers, Cooks, Maids and Related Workers.
92 Waiters, Bartenders and Related Workers
93 Building Caretakers, Cleaners and Related Workers.
94 Barbers, Hairdressers, Beauticians and Related Workers.
95 Launderers, Dry Cleaners and Pressers
96 Athletes, Sportsmen and Related Workers
97 Photographers and Related Camera Operators
99 Service, Sport and Recreation Workers, n.e.c.

Workers not classifiable by Occupations—
x0 Workers without occupations
x8 Workers Reporting Occupations, Unidentifiable or Unclassifiable.
x9 Workers Not Reporting Occupations

ANNEXURE C

LIST OF COMMON HOUSEHOLD INDUSTRIES WITH THEIR INDUSTRIAL CODE NUMBER

Industrial Code Number	Household Industry
Major Group 00	**Field Produce and Plantation Crops**
005.1	Production of Vegetables
005.2	Production of roots, etc., not included above
006.1	Production of fruits and nuts in plantation, vines and orchards.
006.2	Production of copra (from coconuts)
007.1	Production of thatching grass
007.2	Production of wood, bamboo, cane reeds, etc., (excluding thatching grass).
008.1	Production of juice (Neera) by tapping coconut trees.
008.2	Production of juice by tapping other palms like date, palmyra n.e.c.
009	Production of other agricultural produce (including fruits and nuts not covered by 006 and flowers) not covered above.
Major Group 01	**Plantation Crops**
013	Production of tobacco in plantation
015.1	Pan Cultivation
015.2	Plantation Crops except tea, coffee, rubber, tobacco, ganja, cinchona, opium and pan.
Major Group 02	**Forestry and Logging**
023.1	Production of charcoal
023.2	Production of other fuels by exploitation of forests.
024	Production of fodder by exploitation of forests
025.1	Production of Kathha
025.2	Production of Lac
025.3	Production of gum
025.4	Production of resins, barks, herbs, wild fruits, berries and leaves, etc., n.e.c.
026	Production and gathering of other forest products not covered above.
Major Group 03	**Fishing**
030	Production of fish by fishing in sea
031	Production of fish by fishing in inland waters and ponds including fish farms and fish hatcheries.
032	Production of pearls, conch, shells, sponges, sea herbs, corals, etc., by gathering or lifting from sea, river, pond.
Major Group 04	**Livestock and Hunting**
040.1	Rearing of goat for milk and animal power
040.2	Rearing of buffalo for milk and animal power
040.3	Rearing of cows for milk and animal power
040.4	Rearing of camels and other big domestic animals.
040.5	Production and rearing of livestock mainly for milk and animal power n.e.c.
041.1	Sheep breeding and rearing
041.2	Production of wool
042.1	Rearing and production of pigs and goats (mainly for slaughter).
042.2	Rearing and production of other animals (mainly for slaughter) n.e.c.
043.1	Poultry keeping and production of eggs
043.2	Rearing and production of ducks, hens, etc., and other small birds, *e.g.*, pigeons, parrots, peacock, maina, etc.
044.1	Bee-keeping for production of honey and wax
044.2	Collection of wax and honey
045	Rearing of tassar/eri/mulberry and other silk worms and production of cocoons and raw silk.
046.1	Dog breeding, rearing of rabbits and guinea-pigs.
046.2	Rearing of other small animals and insects n.e.c.
048.1	Collection of bones
048.2	Manufacture of glue from animals carcases
048.3	Manufacture of gut
048.4	Production of other animal husbandry products such as skin, ivory, teeth and hair, etc.

ANNEXURE C—*contd.*

LIST OF COMMON HOUSEHOLD INDUSTRIES WITH THEIR INDUSTRIAL CODE NUMBER

Industrial Code Number	Household Industry
Major Group 10	**Mining and Quarrying**
107.1	Extraction of chalk
107.2	Quarrying of lime-stone
107.3	Stone and slate quarrying
107.4	Quarrying of sand, clay, gravel, etc., n.e.c.
Major Group 20	**Foodstuffs**
200.1	Production of flour by village chakkies or flour mill by grinding wheat, maize, gram, etc.
200.2	Hand pounding of rice by Dhekhi or Ukhal
200.3	Production of rice by milling, dehusking and processing of paddy by rice mill.
200.4	Grinding of chillies, turmerie, etc.
200.5	Production of pulses
200.6	Parching of grains
200.7	Production and processing of other crops and food grains n.e.c.
202.1	Gur and Khandasari making from sugarcane and palm.
202.2	Production of bhoora and candy
202.3	Production of jaggery from coconut and palmyra juice (neera).
202.4	Production of other indigenous products from sugar and jaggery n.e.c.
203.1	Manufacture of achar, pickles, chutney and murabba.
203.2	Production of sauce, jam and jelly
203.3	Processing of cashew nut
203.4	Manufacture of kokam products
203.5	Fruit preservation (canning of fruits)
203.6	Making dried vegetables
203.7	Production of other fruit products and preservation of fruits n.e.c.
204.1	Slaughtering, preservation of meat and fish and canning of fish.
204.2	Fish currying or curing and salting (currying applies more to skin and hide).
205	Production of bread, biscuit, cake and other bakery products.
206	Production of butter, cream, ghee, cheese, chhana, khowa and other dairy products.
207	Oil pressing ghani, kolhu or by small machines

Industrial Code Number	Household Industry
Major Group 20—concld.	**Foodstuffs—*concld.***
209.1	Confectionery
209.2	Making of sweet-meats, laddu, peda, barphi, batasa, etc.
209.3	Sattu, bhunja, papar, barri, danauri, tilauri, sewai, apalam, etc.
209.4	Making of chura or chira, muri, murki, khoi
209.5	Making of chat
209.6	Making of dalmot, chanachur (jor) garam, rewari, etc.
209.7	Making of other food products for residuary snacks.
209.8	Production of other food products like cocoa, chocolate, toffee, lozenge.
Major Group 21	**Beverages**
210.1	Manufacture of vinegar from coconut juice (neera).
210.2	Manufacture of distilled spirits, wines, liquor from alcoholic malt, fruits and malts in distillery and brewery.
211	Production of country liquor from material obtained from sources other than trees and shrubs.
212.1	Production of indigenous liquor such as liquor, toddy, neera from mahua and palm trees.
212.2	Production of other indigenous liquors from other materials from trees and shrubs.
214.1	Production of mineral water
214.2	Production of aerated water such as soda-water, lemonade, etc.
215	Production of ice
216	Production of ice cream, ice-candy or kulphi-malai, milk-shake, etc.
218	Grinding of Coffee
219.1	Preparation of sharbats and squashes
219.2	Preparation of jeerapani
219.3	Production of other beverages n.e.c.

ANNEXURE C—*contd.*

LIST OF COMMON HOUSEHOLD INDUSTRIES WITH THEIR INDUSTRIAL CODE NUMBER

Industrial Code Number	Household Industry
Major Group 22	**Tobacco Products**
220	Manufacture of bidi
221	Manufacture of cigars and cheroots
223	Manufacture of hookah tobacco
224	Manufacture of snuff
225	Manufacture of jerda, kimam, khaini and other chewing tobacco.
226	Manufacture of other tobacco products n.e.c.
Major Group 23	**Textile—Cotton**
230	Cotton ginning, cleaning, carding, pressing and baling.
231	Cotton spinning (by charkha and takali)
233.1	Dyeing of cloth (cotton) and yarn
233.2	Bleaching of cloth (cotton) and yarn
233.3	Tie and dye (bandhani) of cloth and yarn
234	Cotton cloth weaving in powerlooms
235	Cotton cloth weaving in handlooms
236	Manufacture of khadi textile in handlooms
237	Printing of cloth (cotton)
238.1	Making of fishing net
238.2	Making of mosquito net
238.3	Making of other nets
239.1	Making of sacred thread
239.2	Making of thread, rope, cordage and twine (cotton).
Major Group 24	**Textile—Jute**
240	Jute pressing and baling
241	Jute spinning and weaving of mats, asanis, etc.
242	Dyeing and bleaching of jute
244.1	Making of rope and cordage, out of hemp
244.2	Making of rope and cordage, out of jute
244.3	Making of rope by palm fibre
244.4	Making of rope by date palm fibre
244.5	Making of fibre, sunn-hemp fibre
244.6	Making of other products from jute and similar fibres such as hemp, mesta.

Industrial Code Number	Household Industry
Major Group 25	**Textile—Wool**
250	Wool baling and pressing
251	Cleaning, sorting, carding, scouring and processing of wool.
253	Spinning of wool by charkha or takali
254	Weaving of woollen cloth in powerloom such as blankets, asanis, etc.
255	Weaving of woollen cloth in handloom such as blankets, rugs, pashmina, thulma, gudma, etc.
256.1	Embroidery with various colours, combinations of various threads and art work in woollen textile.
256.2	Shawls (with traditional borders)
Major Group 26	**Textile—Silk**
261	Dyeing and bleaching of silk
262.1	Spinning of tussar, other than in mills
262.2	Spinning of eri, other than in mills
262.3	Spinning of silk, other than in mills n.e.c.
263.1	Weaving of Traditional silk (Atlas) by powerloom.
263.2	Weaving of tussar by powerloom
263.3	Weaving of eri by powerloom
263.4	Weaving of silk and artificial silk in powerloom n.e.c.
264.1	Weaving of mashru, himroo, brocade, kinkhab by handloom.
264.2	Weaving of silk and artificial silk in handloom n.e.c.
265	Printing of silk textile
266.1	Goaf making
266.2	Making of silk cordage, rope and twine n.e.c.
Major Group 27	**Textile—Miscellaneous**
270.1	Making of durries
270.2	Making of Carpets and druggets
270.3	Manufacture of other similar textile products n.e.c.

ANNEXURE C—*contd.*

LIST OF COMMON HOUSEHOLD INDUSTRIES WITH THEIR INDUSTRIAL CODE NUMBER

Industrial Code Number	Household Industry
Major Group 27—concld.	**Textile—Miscellaneous—*concl.***
271.1	Making of hosiery goods such as banyans, socks, sweaters, mufflers, etc.
271.2	Making of nalas and azarbands
271.3	Making of parandas and chootelas
271.4	Manufacture of hosiery and other knitted fabrics and garments n.e.c.
272.1	Embroidery and making of phulkari
272.2	Making of jari thread, zardoshi
272.3	Traditional embroidery
272.4	Patchwork embroidery
272.5	Lace garland making
272.6	Making of fringes and crepe laces
272.7	Making of kargota, main garlands, shell garlands, etc.
272.8	Making of other embroidery products n.e.c.
273.1	Making of cap, hat, and other head-gear
273.2	Traditional garments
273.3	Chrochet work (bora caps)
273.4	Making of textile garments including rain-coats and head-gears n.e.c.
274.1	Weaving of khes, bed covers, curtains, pillow cases and table-cloth, cloth bags, etc.
274.2	Making of newar
274.3	Manufacture of other made-up textile goods like mattress, quilt, rezai, etc., n.e.c.
275	Manufacture of water proofs textile products such as oil cloth, tarpaulin, etc.
276.1	Making of namda felt
276.2	Making of suzani (padded quilts)
276.3	Processing of coconut fibre for uphoistery
276.4	Handicraft articles made of flax and fibre
276.5	Manufacture and recovery of all types of fibres for purposes of padding, wadding and uphoistery filling n.e.c.
277.1	Manufacture of coir matting, cactus fibre for ropes and rope making from coconut fibre.
277.2	Making of brush, broom, etc., from coconut fibre.
277.3	Coir spinning
277.4	Coconut curing
277.5	Other allied products of coir industry n.e.c.
278	Manufacture and repair of umbrellas

Industrial Code Number	Household Industry
Major Group 27—*concld.*	
279.1	Making of daura (thread) batua, cotton thread, buttons.
279.2	Manufacture of dolls and toys (rags and cotton).
279.3	Manufacture of other textile products not elsewhere classified.
Major Group 28	**Manufacture of Wood and Wooden Products**
280	Sawing, planing and milling of wood
281	Manufacture of wooden furniture and fixtures
282	Manufacture of structural wooden goods (including treated timber) such as beams, posts, doors, windows.
283.1	Carpentary works concerned with repairs of agricultural implements (wood)
283.2	Manufacture of wooden industrial goods other than transport equipment such as bobbin and similar equipments and fixtures.
284.1	Lacquerware (if on wood)
284.2	Manufacture of wooden utensils, artware and decorative wooden boxes (patras).
284.3	Manufacture of wooden toys
284.4	Sandalwood and other wood carving
284.5	Bead making from wood
284.6	Sawdust and plaster figure making
284.7	Marquetry boxes (inlay work)
284.8	Manufacture of photo frames and framing of photo paintings, etc.
284.9	Manufacture of other wooden products n.e.c.
285	Manufacture of match splinters, plywood and veneers.
287	Manufacture of boxes and packing cases other than plywood.
288.1	Making of box from moonjgrass
288.2	Making of rope mats, etc., from moonj and sawai grass and making of cadjar for thatching purposes.
288.3	Making of mats, handfans and umbrellas from palm leaves.

ANNEXURE C—*contd.*

LIST OF COMMON HOUSEHOLD INDUSTRIES WITH THEIR INDUSTRIAL CODE NUMBER

Industrial Code Number	Household Industry
	Manufacture of Wood and Wooden Products—*concld.*
Major Group 28—concld.	
288.4	Making of sirki, moora and chhaj
288.5	Making of baskets and broomsticks
288.6	Making of donas (drone) and pattals (patravali) from leaves.
288.7	Caning of Chairs
288.8	Making of Chicks, cuscus-tatti and fans, sticks and poles from bamboo.
288.9	Manufacture of other articles from leaf, cane, bamboo, cork and other allied products n.e.c.
289.1	Making of sticks and poles from wood
289.2	Making of wooden kharaus and other wooden sandals.
289.3	Making of artwheels
289.4	Manufacture of other wood and allied products n.e.c.
Major Group 29	**Paper and Paper Products**
291	Manufacture of pulp and paper by hand
292.1	Making of envelopes and paper bags
292.2	Paper mache articles
292.3	Making of kite
292.4	Paper decorations for homes
292.5	Making of card-board boxes and cards
292.6	Making of paper toys
292.7	Making of paper flowers, etc
292.8	Manufacture of other paper products from paper, paper board and pulp n.e.c.
Major Group 30	**Printing and Publishing**
301	Printing and publishing of books
302.1	Printing works, printing of handbills, invitation cards, etc.
302.2	Lithography, engraving, etching, block making, type cutting and other work connected with printing industry.
303	Book binding, stitching, sizing and other work connected with book binding industry.

Industrial Code Number	Household Industry
Major Group 31	**Leather and Leather Products**
310.1	Flaying, processing of hides and skins including taxidermy.
310.2	Currying, tanning and finishing of hides and skins preparation of finished leather.
310.3	Stuffed animals
311.1	Making of leather boots, shoes or chappals (slippers, sandals)
311.2	Making of Poola shoes
311.3	Manufacturing of other footwear n.e.c.
312	Making of clothing and wearing apparel (except footwear) made of leather and fur.
313	Manufacture of leather products such as leather upholstery suit cases, pocket-books, cigarette and key cases, purses, saddlery, whip, acqua-ducts (Kos), charsa and other articles.
314	Repair of shoes, chappals and other leather footwear.
315	Repair of all other leather products except footwear
Major Group 32	**Rubber, Petroleum and Coal Products**
320	Vulcanising tyres and tubes
321	Manufacture of chappals from torn tyres and other rubber footwear.
322	Manufacture of rubber products from natural and synthetic rubber including rain-coats, oil cloths, waterproof cloths, etc.
Major Group 33	**Chemicals and Chemical Products**
331.1	Manufacture of dyes, paints, colours, abir, sindoor, varnish, etc.
331.2	Manufacture of indigo
332	Manufacture of fertilizer (including from bones)
333	Manufacture of fireworks and other explosives such as *pataka*, etc.
334	Manufacture of matches
335.1	Manufacture of incense and perfumes
335.2	Manufacture of Agarbatti
335.3	Manufacture of rose water

ANNEXURE C—*contd.*

LIST OF COMMON HOUSEHOLD INDUSTRIES WITH THEIR INDUSTRIAL CODE NUMBER

Industrial Code Number	Households Industry
335.4	Manufacture of powder, snow, cream, bindi, tikali, hair oil and nail polish.
335.5	Manufacture of kumkum and hinglo
335.6	Manufacture of mascara and kajal
335.7	Manufacture of medicines (ayurvedic, unani, etc.) and pharmaceutical preparations.
335.8	Manufacture of perfumes, cosmetics and other toilet preparations n.e.c.
336.1	Manufacture of soap and washing soda
336.2	Manufacture of other washing and cleaning compounds n.e.c.
337.1	Manufacture of plastic toys
337.2	Making of plastic buttons
337.3	Manufacture of other plastic goods
337.4	Making of celluloid goods
337.5	Manufacture of turpentine, synthetic resin and other materials n.e.c.
338	Salt production
339.1	Manufacture of ink including fountain pen ink
339.2	Making of candles
339.3	Making of tooth powder
339.4	Making of boot polish and inedible oils, etc.
339.5	Manufacture of other chemicals products n.e.c.
Major Groups 34-35	**Non-metallic Mineral Products other than Petroleum and Coal**
340.1	Making of bricks
340.2	Manufacture of roofing tiles
340.3	Manufacture of other clay products n.e.c.
341.1	Manufacture of cement door frames and sanitary fittings.
341.2	Manufacture of cement jali and tiles
341.3	Making of cement statues
341.4	Making of cement products n.e.c.
342.1	Manufacture of lishu
342.2	Manufacture of lime

Industrial Code Number	Household Industry
Major Groups 34-35—concld.	**Non-metallic Mineral Products other than Petroleum and Coal—(*concld.*)**
343.1	Stone carving
343.2	Marble carving
343.3	Granite carving
343.4	Manufacture of other structural stone goods, stone dressing and stone crushing n.e.c.
344	Making of chakki, chakla, silaut, lorha, jainta, utensils and other articles from stone.
345	Manufacture of stone images and toys
346.1	Making of images from soap stone
346.2	Manufacture of images, toys and other articles of plaster of paris.
348.1	Mica splitting
348.2	Manufacture of mica products, including mica grinding.
350	Making of earthenware such as pottery, etc.
351	Manufacture of crockery
353.1	Making of glass bangles
353.2	Making of glass beads
353.3	Manufacture of bead garlands (where making of garlands is undertaken at the place of manufacture of beads) (also *see* 399).
354	Manufacture of Laboratory glass apparatus
355	Making of clay models, earthen images, busts and statues.
356.1	Making of earthen toys and artware
356.2	Decorative ceramics
357	Manufacture of glass and glass products except optical and photographic lenses.
Major Group 36	**Basic Metals and their Products except Machinery and Transport Equipment**
360.1	Re-rolling of M. S. Rods
360.2	Manufacture of iron and steel including smelting, refining, rolling, etc., such as billets, blooms, tubes, rods n.e.c.
362	Manufacture of arms and weapons and their repair service
364	Manufacture of iron and steel furniture

ANNEXURE C—*contd.*

LIST OF COMMON HOUSEHOLD INDUSTRIES WITH THEIR INDUSTRIAL CODE NUMBER

Industrial Code Number	Household Industry
Major Group 36—concld.	
	Basic Metals and their Products except Machinery and Transport Equipment—(*concld.*)
365.1	Making of utensils of brass and bell metal
365.2	Making of brassware
365.3	Making of bottom part of hookah from brass and bell metal.
365.4	Making of brass and bell metal ornaments
365.5	Making of other brass and bell metal products n.e.c.
366.1	Making of aluminium utensils
366.2	Making of other aluminium products n.e.c.
367.1	Making of tin utensils
367.2	Making of articles from tin sheets
367.3	Copper utensils
367.4	Bronze works including bronze images, medals and articles of alloys.
367.5	Manufacture of other metal products (excluding iron, brass, bell metal, aluminium) n.e.c.
368.1	Lacquerware (if on metal)
368.2	Nickel plating and electroplating
368.3	Engraving, embossing, polishing and welding of metal products.
368.4	Enamelling and galvanizing of metal products
368.5	Plating and electroplating of metal n.e.c. including silverplating, goldplating, E.P.N.S., etc.
369.1	Manufacture of agricultural implements such as ploughshare, khurpi kudal, etc.
369.2	Manufacture of light engineering goods including bolts and screws.
369.3	Making of iron utensils (*e.g.* buckets, etc.) and articles from iron sheets.
369.4	Making and repairing of locks and trunks
369.5	Cutlery
369.6	Manufacture of pins
369.7	Manufacture of scales, weights and measures
369.8	Foundry Industry (including blacksmithy)
369.9	Manufacture of other sundry hardwares such as G. I. pipe, wire-net, etc., n.e.c.

Industrial Code Number	Household Industry
Major Group 37	**Machinery (All Kinds other than Transport) and Electrical Equipment**
370	Manufacture of mechanical water pumps, tube well pumps, air pumps, etc.
372	Manufacture of small machine tools and machine parts.
373	Manufacture of sewing machine parts
375	Repairing and servicing of fans
376	Manufacture of insulated wires
377.1	Manufacture of storage batteries
377.2	Manufacture of charging batteries
377.3	Manufacture of other batteries n.e.c.
378	Repairing and servicing of radios
379.1	Manufacture of domestic electrical appliances
379.2	Repairing and servicing of electrical apparatus, heaters, oven, etc.
Major Group 38	**Transport Equipment**
382	Manufacture of body of trucks and buses including carpentry and joinery work involved.
384	Repairing and servicing of automobiles
385.1	Manufacture of cycle parts and accessories as saddle, seat frame and gear, etc.
385.2	Manufacture of rickshaw parts
386	Manufacture of boats and barges
388	Repair of cycle and rickshaw
389	Manufacture of animal drawn and hand drawn vehicles such as bullock cart, tamtam, lagadi, palaki cab, wheelbarrow, handbarrow, etc.
Major Group 39	**Miscellaneous Manufacturing Industries**
390.1	Repair of spectacles
390.2	Manufacture of small photographic equipment
390.3	Manufacture of optical and photographic equipment n.e.c.

ANNEXURE C—*concld.*

LIST OF COMMON HOUSEHOLD INDUSTRIES WITH THEIR INDUSTRIAL CODE NUMBER

Industrial Code Number	Household Industry
Major Group 39—concld.	**Miscellaneous Manufacturing Industries**—*contd.*
391	Manufacture of scientific goods
392	Repairing and servicing of watches and clocks
393.1	Inlay work with ivory and brass
393.2	Goldsmithy
393.3	Manufacture of jewellery, silverware and wares using gold and other precious metal and precious and semi-precious stones.
393.4	Silver artware, including silver repousse work on copper (such as in Tanjore) and silver images.
393.5	Silver filigree industry
393.6	Manufacture of gold and silver leaves
393.7	Gold covering work (fancy jewellery)
393.8	Bidriware industry
393.9	Manufacture of Jewellery, silverwares, etc. n.e.c.
394	Manufacture ,repairing and tuning of musical instruments such as harmonium, tabla, sitar, bansuri, etc.
395.1	Manufacture of chalk pieces
395.2	Making of slate and slate pencil
395.3	Making of rubber stamps
395.4	Manufacture of fountain pen parts
395.5	Manufacture of other stationery articles such as pencils, penholders, etc.
396.1	Manufacture of deshi sports goods such as lezzim and dumballs.
396.2	Making of rubber balls and balloons
396.3	Manufacture of other sports goods n.e.c. bats, rackets, balls, etc.
399.1	Making of tikka and cowdung cakes
399.2	Making of beads from conch shells and horn goods.
399.3	Making of traditional objects such as Orissa, Mysore and Tanjore paintings, etc.
399.4	Making of lac bangles
399.5	Making of buttons (bone, shell, ivory)
399.6	Making of gangavan (making of wig from human hair).
399.7	Making of garlands from flowers, camphor, sandalwood shavings, seeds, and other materials, like beads, etc.
399.8	Repair of petromax lights, etc.
399.9	Making and repairing of goods n.e.c.
Major Group 39—concld.	**Miscellaneous Manufacturing Industries**—*concld.*

A–I AREA, HOUSES AND POPULATION

District/Taluk/ Town-Group/ Town	Total Rural Urban	Area in Sq. Miles	Area in Sq. Km.	Population per Sq. Mile	No. of villages Inhabited	No. of villages Uninhabited	Number of Towns	Number of occupied residential houses	Population Persons	Population Males	Population Females
1	2	3a	3b	4	5	6	7	8	9	10	11
GULBARGA DISTRICT	**T**	**6,271.2**	**16,242.4**	**223**	**1,298**	**74**	**10**	**263,266**	**1,399,457**	**703,447**	**696,010**
	R	**6,248.2**	**16,182.8**	**188**	**1,298**	**74**	..	**222,487**	**1,173,036**	**587,658**	**585,378**
	U	**23.0**	**59.6**	**9,844**	..	..	**10**	**40,779**	**226,421**	**115,789**	**110,632**
1 Afzalpur Taluk	R	513.9	1,331.0	175	88	2	..	15,854	90,071	46,088	43,983
2 Aland Taluk	T	678.4	1,757.1	236	127	1	1	28,726	160,335	81,699	78,636
	R	675.9	1,750.6	211	127	1	..	25,646	142,326	72,634	69,692
	U	2.5	6.5	7,204	..	..	1	3,080	18,009	9,065	8,944
Aland (M)	U	2.50	6.48	7,204	..	..	1	3,080	18,009	9,065	8,944
3 Chincholi Taluk	T	608.6	1,576.2	177	133	11	1	20,588	107,763	54,149	53,614
	R	608.5	1,576.0	167	133	11	..	19,404	101,716	51,078	50,638
	U	0.1	0.2	60,470	..	..	1	1,184	6,047	3,071	2,976
*Chincholi (M)	U	0.10	0.26	60,470	..	..	1	1,184	6,047	3,071	2,976
4 Chitapur Taluk	T	691.2	1,790.2	253	116	1	2	34,501	174,776	87,166	87,610
	R	687.0	1,779.3	208	116	1	..	27,954	142,948	71,062	71,886
	U	4.2	10.9	7,578	..	..	2	6,547	31,828	16,104	15,724
Chitapur (M)	U	1.30	3.37	8,749	..	..	1	2,276	11,374	5,802	5,572
Shahabad (M)	U	2.90	7.51	7,053	..	..	1	4,271	20,454	10,302	10,152
5 Gulbarga Taluk	T	663.7	1,719.0	345	137	7	1	40,775	228,773	117,108	111,665
	R	654.7	1,695.7	201	137	7	..	23,928	131,704	66,089	65,615
	U	9.0	23.3	10,785	..	..	1	16,847	97,069	51,019	46,050
Gulbarga (M)	U	9.00	23.31	10,785	..	..	1	16,847	97,069	51,019	46,050
6 Jevargi Taluk	R	746.2	1,932.6	149	147	11	..	20,663	111,212	55,534	55,678
7 Sedam Taluk	T	365.4	946.4	248	104	7	1	17,871	90,689	45,044	45,645
	R	363.7	942.0	226	104	7	..	16,250	82,162	40,699	41,463
	U	1.7	4.4	5,016	..	..	1	1,621	8,527	4,345	4,182
Sedam (M)	U	1.70	4.40	5,016	..	..	1	1,621	8,527	4,345	4,182
8 Shahpur Taluk	T	627.2	1,624.5	220	145	11	1	25,922	138,101	68,136	69,965
	R	626.9	1,623.7	202	145	11	..	23,845	126,325	62,313	64,012
	U	0.3	0.8	39,253	..	..	1	2,077	11,776	5,823	5,953
Shahpur (M)	U	0.30	0.78	39,253	..	..	1	2,077	11,776	5,823	5,953
9 Shorapur Taluk	T	711.0	1,841.5	194	172	14	1	26,081	137,584	68,856	68,728
	R	708.8	1,833.7	169	172	14	..	23,218	119,895	60,170	59,725
	U	3.0	7.8	5,896	..	..	1	2,863	17,689	8,686	9,003
Shorapur (M)	U	3.00	7.77	5,896	..	..	1	2,863	17,689	8,686	9,003
10 Yadgir Taluk	T	665.6	1,723.9	241	129	9	2	32,285	160,153	79,667	80,486
	R	663.4	1,718.2	188	129	9	..	25,725	124,677	61,991	62,686
	U	2.2	5.7	16,125	..	..	2	6,560	35,476	17,676	17,800
Gurmatkal (M)	U	0.20	0.52	48,560	..	..	1	1,688	9,712	4,811	4,901
Yadgir (M)	U	2.00	5.18	12,882	..	..	1	4,872	25,764	12,865	12,899

Note: Towns treated as such for the first time in 1951 Census, which continue as towns in 1961 Census are shown with asterisk (*) on their left.

(M)—Municipal Town.

APPENDIX—I

Statement showing 1951 territorial units constituting the present set-up of Gulbarga District.

1. Only those names/areas which have undergone changes since 1951 have been shown below.
2. The Location, Code Number, Name and Area of each village (wherever available) transferred from one taluk to another, or incorporated in a taluk by transfer from another will be found in the respective District Census Handbook for the Census of 1961.

District/ Taluk	1951 Territorial units	Details of gain in territories			Details of loss in territories			Net Area Gain (+) Loss (—)	
		Brief description	Area in		Brief description	Area in			
			Sq. Miles	Sq. Km.		Sq. Miles	Sq. Km.	Sq. Miles	Sq. Km.
1	2	3	4	5	6	7	8	9	10
GULBARGA DISTRICT	GULBARGA DISTRICT	3 Villages transferred from Humnabad Taluk of Bidar District to Chincholi Taluk	11.9	30.8		832.0	2,154.9	—820.1	—2,124.1
					(i) Kodangal Taluk transferred to Mahbubnagar District of Andhra Pradesh State,	460.8	1,193.5		
					(ii) Tandur Taluk transferred to Hyderabad District of Andhra Pradesh State,	371.2	961.4		
Chincholi Taluk	Chincholi Taluk	3 villages transferred from Humnabad Taluk of Bidar District	11.9	30.8				+11.9	+30.8

A–I AREA, HOUSES AND POPULATION

APPENDIX II

Number of Villages with a population of 5,000 and Over and Towns with a population under 5,000

District/Taluk	Villages with a population of 5,000 and over			Towns with a population of under 5,000		
	Number	Population	Percentage of total Rural population	Number	Population	Percentage of total Urban population
1	2	3	4	5	6	7
GULBARGA DISTRICT ..	**9**	**53,887**	**0.29**	..	..	..
1 Afzalpur Taluk ..	2	11,820	0.06	..	..	..
2 Aland Taluk ..	..	..	..	..	..	..
3 Chincholi Taluk ..	..	..	..	..	..	..
4 Chitapur Taluk ..	4	25,694	0.14	..	..	..
5 Gulbarga Taluk ..	..	..	..	..	..	..
6 Jevargi Taluk ..	..	..	..	..	..	..
7 Sedam Taluk ..	1	5,041	0.03	..	..	..
8 Shahpur Taluk ..	1	5,673	0.03	..	..	..
9 Shorapur Taluk ..	1	5,659	0.03	..	..	..
10 Yadgir Taluk ..	..	..	..	..	..	..

A–I AREA, HOUSES AND POPULATION

APPENDIX III

Houseless and Institutional Population

District / Taluk	Total Rural Urban	Houseless Population			Institutional Population		
		Persons	Males	Females	Persons	Males	Females
1	2	3	4	5	6	7	8
GULBARGA DISTRICT	T	**4,864**	**2,542**	**2,322**	**2,862**	**1,949**	**913**
	R	**4,664**	**2,423**	**2,241**	**1,372**	**688**	**684**
	U	**200**	**119**	**81**	**1,490**	**1,261**	**229**
1 Afzalpur Taluk	R	268	137	131	80	46	34
2 Aland Taluk	T	32	16	16	74	62	12
	R	32	16	16	..	..	..
	U	..	..	..	74	62	12
3 Chincholi Taluk	T	759	397	362	520	269	251
	R	759	397	362	486	235	251
	U	..	..	..	34	34	..
4 Chitapur Taluk	T	474	264	210	503	275	228
	R	425	235	190	421	212	209
	U	49	29	20	82	63	19
5 Gulbarga Taluk	T	487	255	232	659	592	67
	R	391	200	191	..	..	..
	U	96	55	41	659	592	67
6 Jevargi Taluk	R	509	273	236	..	..	..
7 Sedam Taluk	T	1,335	696	639	488	293	195
	R	1,335	696	639	385	195	190
	U	..	..	..	103	98	5
8 Shahpur Taluk	T	179	89	90	73	53	20
	R	175	86	89	..	..	..
	U	4	3	1	73	53	20
9 Shorapur Taluk	T	146	78	68	161	116	45
	R	105	56	49	..	..	..
	U	41	22	19	161	116	45
10 Yadgir Taluk	T	675	337	338	304	243	61
	R	665	327	338	..	..	..
	U	10	10	..	304	243	61

A–II VARIATION IN POPULATION DURING SIXTY YEARS

District/Taluk	Year	Persons	Decade variation	Percentage decade variation	Males	Females
1	2	3	4	5	6	7
GULBARGA DISTRICT	**1901**	**883,062**	..	..	**447,328**	**435,734**
	1911	**964,468**	**+81,406**	**+9.22**	**488,280**	**476,188**
	1921	**887,875**	**—76,593**	**—7.94**	**449,956**	**437,919**
	1931	**990,505**	**+102,630**	**+11.56**	**502,865**	**487,640**
	1941	**1,059,716**	**+69,211**	**+6.99**	**540,771**	**518,945**
	1951	**1,213,608**	**+153,892**	**+14.52**	**609,088**	**604,520**
	1961	**1,399,457**	**+185,849**	**+15.31**	**703,447**	**696,010**
Afzalpur Taluk	1901	50,386				
	1911	60,969	+10,583	+21.00		
	1921	50,654	—10,315	—16.92		
	1931	65,842	+15,188	+29.98		
	1941	63,186	—2,656	—4.03		
	1951	72,152	+8,966	+14.19	37,147	35,005
	1961	90,071	+18,519	+25.67	46,088	43,983
Aland Taluk	1901	110,370				
	1911	134,251	+23,881	+21.64		
	1921	111,005	—23,246	—17.32		
	1931	115,016	+40,11	+3.61		
	1941	121,367	+6,351	+5.52		
	1951	134,524	+13,157	+10.84	68,818	65,706
	1961	160,335	+25,811	+19.19	81,699	78,636
Chincholi Taluk	1901	72,077				
	1911	74,568	+2,491	+3.46		
	1921	72,481	—20,87	—2.80		
	1931	81,786	+9,305	+12.84		
	1941	90,022	+8,236	+10.07		
	1951	94,012	+3,990	+4.43	47,114	46,898
	1961	107,751	+13,763	+14.63	54,149	53,614
Chitapur Taluk	1901	103,241				
	1911	96,154	—7,087	—6.86		
	1921	103,790	+7,636	+7.94		
	1931	103,076	—,714	—0.69		
	1941	118,821	+15,745	+15.28		
	1951	145,058	+26,237	+22.08	72,017	73,041
	1961	174,776	+29,718	+20.49	87,166	87,610
Gulbarga Taluk	1901	122,239				
	1911	128,546	+6,309	+5.16		
	1921	122,937	—56,09	—4.36		
	1931	135,815	+12,878	+18.48		
	1941	153,787	+17,972	+13.23		
	1951	186,446	+32,659	+21.24	95,316	91,130
	1961	228,773	+42,327	+22.70	117,108	111,665

A–II VARIATION IN POPULATION DURING SIXTY YEARS (*Concld.*)

District/Taluk	Year	Persons	Decade variation	Percentage decade variation	Males	Females
1	2	3	4	5	6	7
Jevargi Taluk	1901	61,319				
	1911	84,078	+22.759	+37.12		
	1921	61,645	—22,433	—36.39		
	1931	78,578	+16,933	+27.47		
	1941	80,369	+1,791	+2.28		
	1951	91,214	+10,845	+13.45	45,877	45,337
	1961	111,212	+19,998	+21.92	55,534	55,678
Sedam Taluk	1901	81,090				
	1911	64,529	—16,561	—20.42		
	1921	81,521	+16,992	+26.33		
	1931	75,902	—5,619	—6.89		
	1941	74,773	—1,129	—1.49		
	1951	82,988	+8,215	+10.99	41,100	41,888
	1961	90,689	+7,701	+9.28	45,044	45,645
Shahpur Taluk	1901	91,506				
	1911	106,607	+15,101	+16.50		
	1921	91,993	—14,614	—13.71		
	1931	103,502	+11,509	+12.51		
	1941	110,882	+7,380	+7.13		
	1951	123,830	+12,948	+11.68	61,178	62,652
	1961	138,101	+14,271	+11.52	68,136	69,965
Shorapur Taluk	1901	79,599				
	1911	103,390	+23,791	+29.89		
	1921	80,022	—23,368	—22.60		
	1931	98,146	+18,124	+22.65		
	1941	105,898	+7,752	+7.90		
	1951	123,554	+17,656	+16.67	61,658	61,896
	1961	137,587	+14,033	+11.36	68,856	68,728
Yadgir Taluk	1901	111,235				
	1911	111,376	+141	+0.13		
	1921	111,827	+451	+0.40		
	1931	132,842	+21015	+18.79		
	1941	140,611	+7769	+5.85		
	1951	159,830	+19219	+13.67	78,863	80,967
	1961	160,153	+323	+0.20	79,667	80,486

A–III VILLAGES CLASSIFIED BY POPULATION

District/Taluk	Total number of inhabited Villages	Total Rural Population			I—Villages with less than 2,000 population					
					Less than 200			200—499		
						Population			Population	
		Persons	Males	Females	Number	Males	Females	Number	Males	Females
1	2	3	4	5	6	7	8	9	10	11
10 GULBARGA DISTRICT	**1,298**	**1,173,036**	**587,658**	**585,378**	**89**	**5,544**	**5,342**	**374**	**67,000**	**66,422**
1. Afzalpur Taluk	88	90,071	46,088	43,983	8	485	460	22	3,884	3,770
2. Aland Taluk	127	142,326	72,634	69,692	2	138	120	22	4,297	4,161
3. Chincholi Taluk	133	101,716	51,078	50,638	15	787	768	41	7,271	6,993
4. Chitapur Taluk	116	142,948	71,062	71,886	2	140	140	22	4,059	4,020
5. Gulbarga Taluk	137	131,704	66,089	65,615	3	168	140	31	5,649	5,673
6. Jevargi Taluk	147	111,212	55,534	55,678	12	868	844	53	9,325	9,237
7. Sedam Taluk	104	82,162	40,699	41,463	8	318	305	42	7,377	7,404
8. Shahpur Taluk	145	126,325	62,313	64,012	8	487	497	48	8,496	8,928
9. Shorapur Taluk	172	119,895	60,170	59,725	21	1,497	1,450	63	11,076	10,588
10. Yadgir Taluk	129	124,677	61,991	62,686	10	656	618	30	5,566	5,648

I—Villages with less than 2,000 population—*Concld.*						II—Villages with a population 2,000—9,999						
500—999			1,000—1,999			2,000—4,999			5,000—9,999			
	Population			Population			Population			Population		Sl.
Number	Males	Females	Number	Males	Females	Number	Males	Females	Number	Males	Females	No.
12	13	14	15	16	17	18	19	20	21	22	23	1
458	**162,110**	**161,278**	**265**	**181,717**	**181,270**	**103**	**144,231**	**144,235**	**9**	**27,056**	**26,831**	**10**
30	10,787	10,186	17	12,072	11,815	9	12,703	12,089	2	6,157	5,663	1
57	21,468	20,690	29	21,238	20,204	17	25,493	24,517	..	..	..	2
41	14,065	13,965	29	19,429	19,419	7	9,526	9,493	..	..	..	3
41	14,294	14,457	34	22,871	23,229	13	16,789	17,255	4	12,909	12,785	4
58	21,101	20,933	34	23,169	22,967	11	16,002	15,902	..	..	..	5
50	17,629	17,454	20	12,539	12,678	12	15,173	15,465	..	..	..	6
33	11,459	11,775	13	9,084	9,174	7	9,964	10,261	1	2,497	2,544	7
51	17,146	17,311	29	21,132	21,529	8	12,386	12,740	1	2,666	3,007	8
58	20,074	20,317	21	13,763	13,547	8	10,933	10,991	1	2,827	2,832	9
39	14,087	14,190	39	26,420	26,708	11	15,262	15,522	..	..	..	10

A–IV TOWNS AND TOWN-GROUPS CLASSIFIED BY POPULATION IN 1961 WITH VARIATIONS SINCE 1901

Division and District		Year	Persons	Variation	Percentage Variation	Males	Females
1		2	3	4	5	6	7
			ALL CLASSES				
All Towns		**1901**	**64,508**	..	..	**32,686**	**31,822**
		1911	**83,306**	**+18,798**	**+29.14**	**42,125**	**41,181**
		1921	**84,265**	**+ ,959**	**+1.15**	**42,689**	**41,576**
		1931	**110,248**	**+25,983**	**+30.83**	**56,544**	**53,704**
		1941	**138,354**	**+28,106**	**+25.49**	**70,356**	**67,998**
23.00 Sq. Miles		**1951**	**217,675**	**+79,321**	**+57.33**	**109,871**	**107,804**
59.58 Sq. Kms.		**1961**	**226,421**	**+ 8,746**	**+4.02**	**115,789**	**110,632**
			Class II Towns (50,000—99,999)				
All Towns		**1901**					
		1911					
		1921					
		1931					
		1941	**53,551**	..	..	**27,629**	**25,922**
9.00 Sq. Miles		**1951**	**77,189**	**+23,678**	**+44.22**	**40,262**	**36,927**
23.31 Sq. Kms.		**1961**	**97,069**	**+19,880**	**+25.75**	**51,019**	**46,050**
			Class II Towns (*Concld.*)				
Gulbarga	(M)	1901	29,228	..	..	15,274	13,954
		1911	32,437	+3,209	+10.98	16,849	15,588
		1921	35,820	+3,383	+10.43	18,720	17,100
		1931	41,083	+5,263	+14.69	21,567	19,516
		1941	53,551	+12,468	+30.35	27,629	25,922
9.00 Sq. Miles		1951	77,189	+23,638	+44.14	40,262	36,927
23.31 Sq. Kms.		1961	97,069	+19,880	+25.75	51,019	46,050
			Class III Towns (20,000—49,999)				
All Towns		**1901**	**29,228**	..	..	**15,274**	**13,954**
		1911	**32,437**	**+3,209**	**+10.98**	**16,849**	**15,588**
		1921	**35,820**	**+3,383**	**+10.43**	**18,720**	**17,100**
		1931	**41,083**	**+5,263**	**+46.61**	**21,567**	**19,516**
		1941	..	..	..	..	..
4.90 Sq. Miles.		**1951**	**22,039**	..	..	**10,910**	**11,129**
12.69 Sq. Kms.		**1961**	**46,218**	**+23,909**	**+108.48**	**23,167**	**23,051**
			CLASS III TOWNS (*Concld.*)				
Yadgir	(M)	1901	6,271	..	..	2,890	3,381
		1911	10,945	+4,674	+74,53	5,241	5,704
		1921	11,992	+1,047	+9.57	5,761	6,231
		1931	19,380	+7,388	+61.61	9,520	9,860
		1941	17,661	—1,719	—8.87	8,802	8,859
2.00 Sq. Miles.		1951	22,039	+4,378	+24.79	10,910	11,129
5.18 Sq. Kms.		1961	25,764	+3,725	+16.90	12,865	12,899
Shahabad	(M)	1901	5,105	..	..	2,674	2,431
		1911	5,607	+,502	+9.83	2,886	2,721
		1921	6,895	+1,288	+22.97	3,570	3,325
		1931	8,896	+2,001	+29.02	4,581	4,315
		1941	10,152	+1,256	+14.12	5,166	4,986
2.90 Sq. Miles		1951	16,550	+6,398	+63.02	8,339	8,211
7.51 Sq. Kms.		1961	20,454	+3,904	+23.59	10,302	10,152

A–IV TOWNS AND TOWN GROUPS CLASSIFIED BY POPULATION IN 1961 WITH VARIATION SINCE 1901 (*Contd.*)

State, Division and District		Year	Persons	Variation	Percentage Variation	Males	Females
1		2	3	4	5	6	7
			Class IV Towns (10,000—19,999)				
All Towns		**1901**	**10,130**	..	..	**5,128**	**5,005**
		1911	**22,996**	**+12,866**	**+127.01**	**11,399**	**11,597**
		1921	**36,171**	**+13,175**	**+57.29**	**17,730**	**18,441**
		1931	**44,977**	**+8,806**	**+24.35**	**22,402**	**22,575**
		1941	**52,690**	**+7,713**	**+17.15**	**26,563**	**26,127**
7.10 Sq. Miles		**1951**	**72,336**	**+19,646**	**+37.29**	**35,647**	**36,689**
18.40 Sq. Kms.		**1961**	**58,848**	**—13,488**	**+18.65**	**29,376**	**29,472**
Aland	(M)	1901	10,130	..	..	5,125	5,005
		1911	12,051	+1,921	+18.96	6,158	5,893
		1921	11,431	—,620	—5.14	5,792	5,639
		1931	12,924	+1,493	+13.06	6,643	6,281
		1941	13,041	+,117	+0.91	6,671	6,370
2.50 Sq. Miles		1951	15,607	+2,566	+19.68	7,766	7,841
6.48 Sq. Kms.		1961	18,009	+2,402	+15.39	9,065	8,944
Shorapur	(M)	1901	8,271	..	..	4,001	4,270
		1911	8,043	—,228	—2.76	3,899	4,144
		1921	12,748	+4,705	+58.50	6,177	6,571
		1931	12,673	—75	—0.59	6,239	6,434
		1941	11,836	—,837	—6.60	5,924	5,912
3.00 Sq. Miles		1951	18,352	+6,516	+55.05	8,916	9,436
7.77 Sq. Kms.		1961	17,689	—,663	—3.61	8,686	9,003
Shahpur	(M)	1901	..	..	..	..	..
		1911	..	..	..	..	..
		1921	..	..	..	..	..
		1931	..	..	..	..	..
		1941	5,146	..	..	2,662	2,484
0.30 Sq. Miles		1951	10,513	+5,367	+104.29	5,115	5,398
0.78 Sq. Kms.		1961	11,776	+1,263	+12.01	5,823	5,953
			Class IV Towns (*Concld.*)				
Chitapur	(M)	1901	..	..	..	..	..
		1911	9,355	..	..	4,676	4,679
		1921	5,379	—3,976	—42.50	2,669	2,710
		1931	5,365	—,14	—0.26	2,963	2,402
		1941	7,217	+1,852	+34.52	3,598	3,619
1.30 Sq. Miles		1951	11,314	+4,097	+56.77	5,511	5,803
3.37 Sq. Kms.		1961	11,374	+,60	+0.53	5,802	5,572
			Class V Towns (5,000—9,999)				
All Towns		**1901**	**25,150**	..	..	**12,287**	**12,863**
		1911	**23,005**	**—2,745**	**—10.91**	**11,461**	**11,544**
		1921	**12,274**	**—10,731**	**—46.65**	**6,239**	**6,035**
		1931	**19,541**	**+7,267**	**+59.21**	**10,265**	**9,276**
		1941	**32,113**	**+12,572**	**+61.34**	**16,164**	**15,949**
2.00 Sq. Miles		**1951**	**42,084**	**+9,971**	**+31.05**	**20,982**	**21,102**
5.18 Sq. Kms.		**1961**	**24,286**	**—17,798**	**—42.29**	**12,227**	**12,059**

A–IV TOWNS AND TOWN-GROUPS CLASSIFIED BY POPULATION IN 1961 WITH VARIATION SINCE 1901 (*Concld.*)

State, Division and District		Year	Persons	Variation	Percentage Variation	Males	Females
1		2	3	4	5	6	7
			Class V Towns (*Contd.*)				
Gurumatkal	(M)	1901	..	..	..	..	..
		1911	..	..	..	..	..
		1921	..	..	..	..	..
		1931	4,647	..	..	2,310	2,337
		1941	9,045	+4,398	+94.64	4,476	4,569
0.20 Sq Miles		1951	9,792	+,747	+8.26	4,828	4,964
0.54 Sq. Kms.		1961	9,712	—80	—0.82	4,811	4,901
Sedam	(M)	1901	5,503	..	..	2,722	2,781
		1911	4,868	—,635	—11.54	2,416	2,452
		1921	..	..	Declasified		
		1931	5,280	..	..	2,721	2,559
		1941	5,619	+,339	+6.42	2,880	2,739
1.70 Sq. Miles		1951	8,387	+2,768	+49.26	4,292	4,095
4.40 Sq. Kms.		1961	8,527	+140	+1,67	4,345	4,182
			Class V Towns (5,000—9,999) (*Concld.*)				
Chincholi	(M)						
0.10 Sq. Miles		1951	5,352	..	..	2,708	2,644
0.26 Sq. Kms.		1961	6,047	+695	+12.99	3,071	2,976
			Class VI Towns less than 5,000)				
All Towns		**1901**	..	..	..	..	..
		1911	**4,868**	..	..	**2,416**	**2,452**
		1921	..	..	..	..	..
		1931	**4,647**	..	..	**2,310**	**2,337**
		1941	..	..	..	..	..
		1951	**4,027**	..	..	**2,070**	**1,957**
		1961	..	..	..	..	..

UNION PRIMARY CENSUS ABSTRACT

District/Taluk/Town-Group/Town	T R U	Area in Sq. miles	Occupied Residential Houses		Total Population			Scheduled Castes			Scheduled Tribes		
			No. of houses	No. of households	Persons	Males	Females	Persons	Males	Females	Persons	Males	Females
1	2	3	4	5	6	7	8	9	10	11	12	13	14
GULBARGA DISTRICT	**T**	**6,271.2**	**263,266**	**267,578**	**1,399,457**	**703,447**	**696,010**	**217,878**	**109,066**	**108,812**	**1,352**	**707**	**645**
	R	**6,248.2**	**222,487**	**225,151**	**1,173,036**	**587,658**	**595,378**	**197,515**	**91,895**	**98,620**	**1,329**	**698**	**631**
	U	**23.0**	**40,779**	**42,427**	**226,421**	**115,789**	**110,632**	**20,363**	**10,171**	**10,192**	**23**	**9**	**14**
1 Afzalpur Taluk	R	513.9	15,854	16,088	90,071	46,088	43,983	12,643	6,391	6,252	14	14	..
2 Aland Taluk	T	678.4	28,726	28,934	160,335	81,699	78,636	29,298	14,796	14,502	414	219	195
	R	675.9	25,646	25,659	142,326	72,634	69,692	27,785	14,067	13,718	414	219	195
	U	2.5	3,080	3,275	18,009	9,065	8,944	1,513	729	784	..	..	..
Aland (M)	U	2.50	3,080	3,275	18,009	9,065	8,944	1,513	729	784	..	..	..
3 Chincholi Taluk	T	608.6	20,588	21,417	107,763	54,149	53,614	17,565	8,988	8,577	196	98	98
	R	608.5	19,404	20,202	101,716	51,078	50,638	16,906	8,497	8,409	196	98	98
	U	0.1	1,184	1,215	6,047	3,071	2,976	659	491	168	..	..	..
*Chincholi (M)	U	0.10	1,184	1,215	6,047	3,071	2,976	659	491	168	..	..	..
4 Chitapur Taluk	T	691.2	34,501	34,569	174,776	87,166	87,610	26,146	13,253	12,893	..	..	..
	R	687.0	27,954	27,879	142,948	71,062	71,886	21,891	11,126	10,765	..	..	..
	U	4.2	6,547	6,690	31,828	16,104	15,724	4,255	2,127	2,128	..	..	..
Chitapur (M)	U	1.30	2,276	2,348	11,374	5,802	5,572	616	320	296	..	..	..
Shahabad (M)	U	2.90	4,271	4,342	20,454	10,302	10,152	3,639	1,807	1,832	..	..	..
5 Gulburga Taluk	T	663.7	40,775	41,976	228,773	117,108	111,665	30,966	15,438	15,528	93	43	50
	R	604.7	23,928	24,193	131,704	66,089	65,615	23,350	11,778	11,572	71	34	37
	U	9.0	16,847	17,783	97,069	51,019	46,050	7,616	3,660	3,956	22	9	13
Gulbarga (M)	U	9.00	16,847	17,783	97,069	51,019	46,050	7,616	3,660	3,956	22	9	13
6 Jevargi Taluk	R	746.2	20,663	20,719	111,212	55,534	55,678	16,232	8,115	8,117	..	..	..
7 Sedam Taluk	T	365.4	17,871	18,200	90,689	45,044	45,645	17,391	8,560	8,831	559	279	280
	R	363.7	16,250	16,525	82,162	40,699	41,463	16,334	8,029	8,305	559	279	280
	U	1.7	1,621	1,675	8,527	4,345	4,182	1,057	531	526	..	..	..
Sedam (M)	U	1.70	1,621	1,675	8,527	4,345	4,182	1,057	531	526	..	..	..
8 Shahpur Taluk	T	627.2	25,922	26,767	138,101	68,136	69,965	24,653	12,235	12,418	..	..	..
	R	626.9	23,845	24,608	126,325	62,313	64,012	24,056	11,918	12,138	..	..	..
	U	0.3	2,077	2,159	11,776	5,823	5,953	597	317	280	..	..	..
Shahpur (M)	R	0.30	2,077	2,159	11,776	5,823	5,953	597	317	280	..	..	..

UNION PRIMARY CENSUS ABSTRACT

District/Taluk/Town-Group/Town	T R U	Literate and Educated Persons			Workers								
					Total Workers (I—IX)			I As Cultivator			II As Agricultural Labourer		
		Persons	Males	Females	Persons	Males	Females	Persons	Males	Females	Persons	Males	Females
1	2	15	16	17	18	19	20	21	22	23	24	25	26
GULBARGA DISTRICT	**T**	**206,091**	**169,902**	**36,189**	**662,166**	**422,587**	**239,579**	**301,601**	**208,377**	**93,224**	**175,065**	**84,433**	**90,632**
	R	**132,530**	**115,382**	**17,148**	**583,625**	**366,087**	**217,538**	**293,284**	**202,502**	**90,782**	**167,736**	**80,671**	**87,065**
	U	**73,561**	**54,520**	**19,041**	**78,541**	**56,500**	**22,041**	**8,317**	**5,875**	**2,442**	**7,329**	**3,762**	**3,567**
1 Afzalpur Taluk	R	10,668	9,270	1,398	37,716	26,979	10,737	16,924	13,322	3,602	8,574	5,427	3,147
2 Aland Taluk	T	22,824	19,221	3,603	79,164	49,323	29,841	33,092	23,015	10,077	27,575	13,414	14,161
	R	18,435	15,823	2,612	71,638	44,733	26,905	31,910	22,191	9,719	25,607	12,534	13,073
	U	4,389	3,398	991	7,526	4,590	2,936	1,182	824	358	1,968	880	1,088
Aland (M)	U	4,389	3,398	991	7,526	4,590	2,936	1,182	824	358	1,968	880	1,088
3 Chincholi Taluk	T	15,579	13,372	2,207	57,239	34,392	22,847	27,102	17,962	9,140	18,661	8,548	10,112
	R	13,591	11,928	1,663	54,890	32,782	22,108	26,680	17,615	9,065	17,990	8,268	9,723
	U	1,988	1,444	544	2,349	1,610	739	422	347	75	671	280	391
*Chincholi Taluk	U	1,988	1,444	544	2,349	1,610	739	422	347	75	671	280	391
4 Chitapur Taluk	T	23,901	19,761	4,140	76,872	50,875	25,997	25,690	18,927	6,763	22,665	11,570	11,095
	R	16,536	13,956	2,580	65,619	42,490	23,129	24,726	18,155	6,571	20,992	10,710	10,282
	U	7,365	5,805	1,560	11,253	8,385	2,868	964	772	192	1,673	860	813
Chitapur (M)	U	2,352	1,875	477	4,721	3,141	1,580	615	518	97	1,122	537	585
Shahabad (M)	U	5,013	3,930	1,083	6,532	5,244	1,288	349	254	95	551	323	228
5 Gulbarga Taluk	T	56,271	43,346	12,925	93,286	62,219	31,067	31,401	21,533	9,867	24,595	11,272	13,323
	R	17,709	15,530	2,179	66,126	39,941	26,185	30,377	20,672	9,705	23,869	10,747	13,122
	U	38,562	27,816	10,746	27,160	22,278	4,882	1,024	862	162	726	525	201
Gulbarga (M)	U	38,562	27,816	10,746	27,160	22,278	4,882	1,024	862	162	726	525	201
6 Jevargi Taluk	R	12,155	10,659	1,496	54,297	34,598	19,694	29,630	20,781	8,849	14,901	7,022	7,879
7 Sedam Taluk	T	12,379	10,261	2,118	48,991	29,097	19,899	23,138	14,502	8,636	13,315	6,287	7,028
	R	9,592	8,169	1,423	45,802	26,690	19,112	22,627	14,108	8,510	12,710	5,974	6,736
	U	2,787	2,092	695	3,189	2,407	782	511	394	117	605	313	292
Sedam (M)	U	2,787	2,092	695	3,189	2,407	782	511	394	117	605	313	292
8 Shahpur Taluk	T	15,060	12,768	2,292	62,848	42,325	20,523	30,873	23,925	6,948	15,503	7,648	7,855
	R	11,821	10,269	1,552	58,007	39,278	18,729	29,950	23,293	6,657	14,987	7,371	7,616
	U	3,239	2,499	740	4,841	3,047	1,794	923	632	291	516	277	239
Shahpur (M)	U	3,239	2,499	740	4,841	3,047	1,794	923	632	291	516	277	239

UNION PRIMARY CENSUS ABSTRACT—*Contd.*

District/Taluk/Town-Group/Town	TRU	Workers											
		III In Mining, Quarrying, Livestock, Forestry, Fishing, Hunting and Plantations, Orchards, and allied activities			IV At Household Industry			V In Manufacturing other than Household Industry			VI In Construction		
		Persons	Males	Females	Persons	Males	Females	Persons	Males	Females	Persons	Males	Females
1	2	27	28	29	30	31	32	33	34	35	36	37	38
GULBARGA DISTRICT	**T**	**4,023**	**2,911**	**1,112**	**60,994**	**42,604**	**18,390**	**14,116**	**11,265**	**2,851**	**4,520**	**3,793**	**727**
	R	**2,301**	**1,581**	**720**	**48,437**	**36,256**	**12,181**	**3,018**	**2,673**	**345**	**2,102**	**1,808**	**294**
	U	**1,722**	**1,330**	**392**	**12,557**	**6,348**	**6,209**	**11,098**	**8,592**	**2,506**	**2,418**	**1,985**	**433**
1 Afzalpur Taluk	R	160	142	18	3,085	2,544	541	31	27	4	204	200	5
2 Aland Taluk	T	80	80	..	9,609	6,783	2,826	159	144	15	459	422	37
	R	1	1	..	7,055	5,526	1,529	64	57	7	274	248	26
	U	79	79	..	2,554	1,257	1,297	95	87	8	185	174	11
Aland (M)	U	79	79	..	2,554	1,257	1,297	95	87	8	185	174	11
3 Chincholi Taluk	T	120	99	21	5,031	3,651	1,380	150	116	34	266	253	13
	R	40	27	13	4,635	3,582	1,353	11	11	..	205	194	11
	U	80	72	8	96	69	27	139	105	34	61	59	2
*Chincholi (M)	U	80	72	8	96	69	27	139	105	34	61	59	2
4 Chitapur Taluk	T	1,891	1,311	580	4,881	3,802	1,079	3,720	3,413	307	708	552	156
	R	1,475	1,035	440	4,146	3,231	815	1,448	1,395	53	243	216	27
	U	416	276	140	735	471	264	2,272	2,018	254	465	336	129
Chitapur (M)	U	210	116	94	513	293	220	311	257	54	85	29	56
Shahabad (M)	U	206	160	46	222	178	44	1,961	1,711	200	380	307	73
5 Gulbarga Taluk	T	796	576	220	7,612	5,287	2,325	6,285	5,320	965	1,309	1,121	188
	R	84	69	15	4,712	3,623	1,089	825	676	149	328	254	74
	U	712	507	205	2,990	1,664	1,236	5,460	4,644	816	981	867	114
Gulbarga (M)	U	712	507	205	2,900	1,664	1,236	5,460	4,644	816	981	867	114
6 Jevargi Taluk	R	5	5	..	3,328	2,802	526	66	59	7	152	140	12
7 Sedam Taluk	T	408	282	126	5,056	3,524	1,532	240	164	76	312	244	68
	R	465	245	120	4,917	3,408	1,509	74	27	47	226	178	48
	U	43	37	6	130	116	23	166	137	29	86	66	20
Sedam (M)	U	43	37	6	139	116	23	166	137	29	86	66	20
8 Shahpur Taluk	T	54	48	6	6,552	4,189	2,363	444	409	35	213	199	14
	R	1	..	1	5,077	3,567	1,510	320	320	..	146	135	11
	U	53	48	5	1,475	622	853	124	89	35	67	64	3
Shahpur (M)	U	53	48	5	1,475	622	853	124	89	35	67	64	3

UNION PRIMARY CENSUS ABSTRACT—*Contd.*

District/Taluk/Town-Group/Town	TRU	Workers											
		VII In Trade and Commerce			VIII In Transport, Storage and Communications			IX In Other Services			X Non-Workers		
		Persons	Males	Females	Persons	Males	Females	Persons	Males	Females	Persons	Males	Females
1	2	39	40	41	42	43	44	45	46	47	48	49	50
GULBARGA DISTRICT	**T**	**21,835**	**18,377**	**3,458**	**4,417**	**4,288**	**129**	**75,595**	**46,539**	**29,056**	**737,291**	**280,860**	**456,431**
	R	**10,629**	**8,495**	**2,134**	**1,872**	**1,775**	**97**	**54,246**	**30,326**	**23,920**	**589,411**	**221,571**	**367,840**
	U	**11,206**	**9,882**	**1,324**	**2,545**	**2,513**	**32**	**21,349**	**16,213**	**5,136**	**147,880**	**59,289**	**88,591**
1 Afzalpur Taluk	R	675	558	117	125	88	37	7,937	4,671	3,266	52,355	19,109	33,249
2 Aland Taluk	T	1,606	1,430	176	197	191	6	6,387	3,844	2,543	81,171	32,376	48,795
	R	1,032	916	116	116	110	6	5,579	3,150	2,429	70,688	27,901	42,787
	U	574	514	60	81	81	..	808	694	114	10,483	4,475	6,008
Aland (M)	U	574	514	60	81	11	..	808	694	114	10,483	4,475	6,008
3 Chincholi Taluk	T	1,401	1,156	245	82	82	..	4,426	2,525	1,901	50,524	19,757	30,767
	R	1,199	972	227	67	67	..	3,763	2,046	1,717	46,826	18,296	28,530
	U	202	184	18	15	15	..	663	479	184	3,698	1,461	2,237
*Chincholi (M)	U	202	184	18	15	15	..	663	479	184	3,698	1,461	2,237
4 Chitapur Taluk	T	2,555	2,243	312	1,629	1,579	50	13,133	7,478	5,655	97,904	36,291	61,613
	R	1,470	1,284	186	962	927	35	10,157	5,437	4,720	77,329	28,572	48,757
	U	1,085	959	126	667	652	15	2,976	2,041	935	20,575	7,719	12,856
Chitapur (M)	U	361	334	27	185	185	..	1,319	872	447	6,653	2,661	3,992
Shahabad (M)	U	724	625	99	482	467	15	1,657	1,169	488	13,922	5,058	8,864
5 Gulbarga Taluk	T	6,571	5,961	610	1,488	1,476	12	13,229	9,672	3,557	135,487	54,889	80,598
	R	1,217	1,020	197	197	193	4	4,517	2,687	1,830	65,578	26,148	39,430
	U	5,354	4,941	413	1,291	1,283	8	8,712	6,985	1,727	69,909	28,741	41,168
Gulbarga (M)	U	5,354	4,941	413	1,291	1,283	8	8,712	6,985	1,727	69,909	28,741	41,168
6 Jevargi Taluk	R	868	710	158	51	47	4	5,296	3,032	2,264	56,915	20,936	35,979
7 Sedam Taluk	T	1,538	1,252	286	196	188	8	4,788	2,654	2,134	41,698	15,947	25,751
	R	1,027	767	260	89	83	6	3,767	1,900	1,867	36,360	14,009	22,351
	U	511	485	26	107	105	2	1,021	754	267	5,338	1,938	3,400
Sedam (M)	U	511	485	26	107	105	2	1,021	754	267	5,338	1,938	3,400
8 Shahpur Taluk	T	1,770	1,452	318	70	70	..	7,369	4,385	2,984	75,253	25,811	49,442
	R	1,022	836	186	49	49	..	6,455	3,707	2,748	68,318	23,035	45,283
	U	748	616	132	21	21	..	914	678	236	6,935	2,776	4,159
Shahpur (M)	U	748	616	132	21	21	..	914	678	236	6,935	2,776	4,159

UNION PRIMARY CENSUS ABSTRACT—*Contd.*

District/Taluk/Town-Group/Town	T R U	Area in Sq. Miles	Occupied Residential Houses: No. of houses	Occupied Residential Houses: No. of households	Total Population: Persons	Total Population: Males	Total Population: Females	Scheduled Castes: Persons	Scheduled Castes: Males	Scheduled Castes: Females	Scheduled Tribes: Persons	Scheduled Tribes: Males	Scheduled Tribes: Females
1	2	3	4	5	6	7	8	9	10	11	12	13	14
GULBARGA DISTRICT—(*contd.*)													
9 Shorapur Taluk	T	711.0	26,081	26,362	137,584	68,856	68,728	17,479	8,772	8,707	..	..	..
	R	708.0	23,218	23,396	119,895	60,170	59,725	16,481	8,217	8,264	..	..	..
	U	3.0	2,863	2,966	17,689	8,686	9,003	998	555	443	..	..	..
Shorapur (M)	U	3.0	2,863	2,966	17,689	8,686	9,003	998	555	443	..	..	..
10 Yadgir Taluk	T	665.6	32,285	32,546	160,153	79,667	80,486	25,505	12,518	12,987	76	54	22
	R	663.4	25,725	25,882	124,677	61,991	62,686	21,837	10,757	11,080	75	54	21
	U	2.2	6,560	6,664	35,476	17,676	17,800	3,668	1,761	1,907	1	..	1
Gurmatkal (M)	U	0.20	1,688	1,741	9,712	4,811	4,901	1,017	597	420	..	..	..
Yadgir (M)	U	2.00	2,872	4,923	26,764	12,865	12,899	2,651	1,164	1,487	1	..	1

UNION PRIMARY CENSUS ABSTRACT—*Contd.*

District/Taluk/Town-Group/Town	T R U	Literate and Educated Persons			Workers: Total Workers (I—IX)			Workers: I As Cultivator			Workers: II As Agricultural Labourer		
		Persons	Males	Females	Persons	Males	Females	Persons	Males	Females	Persons	Males	Females
1	2	15	16	17	18	19	20	21	22	23	24	25	26
GULBARGA DISTRICT—(*contd.*)													
9 Shorapur Taluk	T	16,757	14,559	2,198	68,952	43,298	25,654	39.000	26,387	12,613	14,665	6,750	7,915
	R	11,017	10,200	817	61,535	38,250	23,285	38,417	25,964	12,453	14,498	6,627	7,871
	U	5,740	4,359	1,381	7,417	5,048	2,369	583	423	160	167	123	44
Shorapur (M)	U	5,740	4,359	1,381	7,417	5,048	2,369	583	423	160	167	123	44
10 Yadgir Taluk	T	20,497	16,685	3,812	82,801	49,481	33,329	44,751	28,022	16,729	14,611	6,495	8,116
	R	11,009	9,578	1,428	67,995	40,346	27,649	42,043	26,401	15,642	13,608	5,991	7,617
	U	9,491	7,107	2,384	14,807	9,135	5,671	2,708	1,621	1,087	1,003	504	499
Gurmatkal (M)	U	2,194	1,713	481	5,119	2,749	2,370	1,479	804	675	657	291	366
Yadgir (M)	U	7,297	5,394	1,903	9,687	6,380	3,301	1,229	817	412	346	213	133

UNION PRIMARY CENSUS ABSTRACT—*Contd.*

District/Taluk/Town-Group/Town	TRU	Workers											
		III In Mining, Quarrying, Livestock, Forestry, Fishing, Hunting and Plantations, Orchards, and allied activities			IV At Household Industry			V In Manufacturing other than Household Industry			VI In Construction		
		Persons	Males	Females	Persons	Males	Females	Persons	Males	Females	Persons	Males	Females
1	2	27	28	29	30	31	32	33	34	35	36	37	38
GULBARGA DISTRICT—*contd.*													
9 Shorapur Tauk	T	142	106	36	7,057	4,266	2,791	503	394	109	368	295	73
	R	21	1	20	4,937	3,362	1,575	36	8	28	91	89	2
	U	121	105	16	2,120	904	1,216	467	386	81	277	206	71
Shorapur (M)	U	121	105	16	2,120	904	1,216	467	386	81	277	206	71
10 Yadgir Taluk	T	367	262	105	8,783	5,756	3,027	2,518	1,219	1,299	528	367	161
	R	149	56	93	6,245	4,511	1,734	143	93	50	232	154	78
	U	218	206	12	2,538	1,245	1,293	2,375	1,126	1,249	296	213	83
Gurmatkal (M)	U	88	83	5	1,860	869	991	90	67	23	56	39	17
Yadgir (M)	U	130	123	7	678	376	302	2,285	1,059	1,226	240	174	66

UNION PRIMARY CENSUS ABSTRACT—*Concld.*

District/Taluk/Town-Group/Town	TRU	Workers											
		VII In Trade and Commerce			VIII In Transport, Storage and Communications			IX In Other Services			X Non-Workers		
		Persons	Males	Females	Persons	Males	Females	Persons	Males	Females	Persons	Males	Females
1	2	39	40	41	42	43	44	45	46	47	48	49	50
GULBARGA DISTRICT—*concld.*													
9 Shorapur Taluk	T	2,219	1,524	695	78	77	1	4,920	3,499	1,421	68,632	25,558	43,174
	R	950	622	328	31	31	..	2,554	1,546	1,008	58,360	21,920	36,440
	U	1,269	902	367	47	46	1	2,366	1,953	413	10,272	3,638	6,634
Shorapur (M)	U	1,269	902	367	47	46	1	2,366	1,953	413	10,272	3,638	6,634
10 Yadgir Taluk	T	2,632	2,091	541	501	490	11	8,110	4,779	3,331	77,352	30,186	47,166
	R	1,169	810	359	185	180	5	4,221	2,150	2,071	56,682	21,645	35,037
	U	1,463	1,281	182	316	310	6	3,889	2,629	1,260	20,670	8,541	12,129
Gurmatkal (M)	U	237	191	46	14	14	..	638	391	247	4,593	2,062	2,531
Yadgir (M)	U	1,226	1,090	136	302	296	6	3,251	2,238	1,013	16,077	6,479	9,598

B-I & B-II WORKERS AND NON-WORKERS IN TALUKS, AND TOWNS CLASSIFIED BY SEX AND BROAD AGE-GROUPS

District/Taluk Town-Taluk/Town	T R U	Age-groups	Total Population			Workers							
						Total Workers		I As Cultivator		II As Agricultural labourer		III In Mining, Quarrying, Livestock, Forestry, Fishing, Hunting and Plantations, Orchards and Allied activities	
			Persons	Males	Females	Males	Females	Males	Females	Males	Females	Males	Females
1	2	3	4	5	6	7	8	9	10	11	12	13	14
GULBARGA DISTRICT	T	**Total**	**1,399,457**	**703,447**	**696,010**	**422,587**	**239,579**	**208,377**	**93,224**	**84,433**	**90,632**	**2,911**	**1,112**
		0—14	574,820	290,583	284,237	46,550	25,551	15,133	8,703	13,210	10,746	602	100
		15—34	445,647	217,440	228,207	196,805	122,751	93,168	48,349	44,436	46,692	1,362	686
		35—59	295,495	155,967	139,528	149,172	79,318	81,875	31,104	22,643	29,106	832	306
		60+	82,376	38,925	43,451	29,817	11,829	18,056	4,908	4,192	4,050	115	20
		Age not stated	1,119	532	587	243	130	145	73	3	38	..	..
	R	**Total**	**1,173,036**	**587,658**	**585,378**	**366,087**	**217,518**	**202.502**	**90,782**	**80,671**	**87,065**	**1,581**	**720**
		0—14	480,346	242,107	238,239	43,540	23,953	14,843	8,528	12,828	10,496	118	54
		15—34	370,560	179,710	190,850	168,932	111,626	90,877	47,241	42,459	44,855	858	456
		35—59	250,639	132,062	118,577	127,228	71,111	79,353	30,198	21,424	27,816	548	201
		60+	70,402	33,259	37,143	26,144	10,718	17,284	4,742	3,921	3,860	57	9
		Age not stated	1,089	520	569	243	130	145	73	39	38	..	..
	U	**Total**	**226,421**	**115,789**	**110,632**	**56,500**	**22,041**	**5,875**	**2,442**	**3,762**	**3,567**	**1,330**	**392**
		0—14	94,474	48,476	45,998	3,010	1,598	290	175	382	250	484	46
		15—34	75,087	37,730	37,357	27,873	11,125	2,291	1,195	1,890	1,837	504	230
		35—59	44,856	23,905	20,951	21,944	8,207	2,522	906	1,219	1,290	284	105
		60+	11,974	5,666	6,308	3,673	1,111	772	166	271	190	58	11
		Age not stated	30	12	18	..	..	..	..	..	..	..	..

B-I & B-II WORKERS AND NON-WORKERS IN TALUKS AND TOWNS CLASSIFIED BY SEX AND BROAD AGE-GROUPS–*Contd.*

District/Taluk/ Town-Group/Town	T R U	Age-group	Workers													
			IV At Household Industry		V In Manufacturing other than Household Industry		VI In Construction		VII In Trade and Commerce		VIII In Transport, Storage and Communications		IX In Other Services		X Non-workers	
			Males	Females	Males	Females	Males	Females	Males	Females	Males	Females	Males	Females	Males	Females
1	2	14	15	16	17	18	19	20	21	22	23	24	25	26	27	28
GULBARGA DISTRICT	**T**	**Total**	**42,604**	**18,390**	**11,265**	**2,851**	**3,793**	**727**	**18,377**	**3,458**	**4,288**	**129**	**46,539**	**29,056**	**280,860**	**456,431**
		0—14	12,626	2,774	589	290	74	44	582	162	62	1	3,672	2,731	244,033	258,686
		15—34	15,629	9,015	5,859	1,598	1,761	415	9,236	1,258	2,391	44	23,050	14,607	20,635	105,456
		35—59	11,641	5,576	4,399	901	1,699	250	7,232	1,683	1,719	82	17,132	10,310	6,795	60,210
		60+	2,693	1,022	415	62	257	18	1,320	355	114	2	2,655	1,392	9,108	31,622
		Age not stated	15	3	3	..	2	..	7	..	2	..	30	16	289	457
	R	**Total**	**36,256**	**12,181**	**2,673**	**345**	**1,808**	**294**	**8,495**	**2,134**	**1,775**	**97**	**30,326**	**23,920**	**221,571**	**367,840**
		0—14	12,213	2,204	170	20	33	29	306	118	34	1	2,995	2,503	198,567	214,286
		15—34	12,606	5,645	1,287	290	748	164	4,307	789	952	33	14,838	12,153	10,778	79,224
		35—59	9,294	3,585	1,149	29	877	95	3,250	996	746	62	10,587	8,129	4,834	47,466
		60+	2,128	744	64	6	148	6	625	231	41	1	1,876	1,119	7 115	26,425
		Age not stated	15	3	3	..	2	..	7	..	2	..	30	16	277	439
	U	**Total**	**6,348**	**6,209**	**8,592**	**2,506**	**1,985**	**433**	**9,882**	**1,324**	**2,513**	**32**	**16,213**	**5,136**	**59,289**	**88,591**
		0—14	413	570	419	270	41	15	276	44	28	..	677	228	45,466	44,400
		15—34	3,023	3,370	4,572	1,308	1,013	251	4,929	469	1,439	11	8,212	2,454	9,857	26,232
		35—59	2,347	1,991	3,250	872	822	155	3,982	687	973	20	6,545	2,181	1,961	12,744
		60+	565	278	351	56	109	12	695	124	73	1	779	273	1,993	5,197
		Age not stated	..	..	..	..	..	..	..	..	..	..	..	..	12	18

B-I & B-II WORKERS AND NON-WORKERS IN TALUKS AND TOWNS CLASSIFIED BY SEX AND BROAD AGE-GROUPS–*contd.*

District/Taluk/ Town-Taluk/Town	T R U	Age-groups	Total Population			Workers							
						Total Workers		I As Cultivator		II As Agricultural labourer		III In Mining, Quarrying, Livestock, Forestry, Fishing, Hunting and Plantation, Orchards and Allied activities	
			Persons	Males	Females	Males	Females	Males	Females	Males	Females	Males	Females
1	2	3	4	5	6	7	8	9	10	11	12	13	14
Afzalpur Taluk	R	Total	**90,071**	46,088	43,983	26,979	10,737	13,322	3,602	5,427	3,146	142	18
		0—14	38,779	19,600	19,179	2,849	1,295	685	425	745	428	..	..
		15—34	27,895	13,861	14,034	12,673	5,534	6,096	1,829	2,897	1,694	53	7
		35—59	17,449	9,792	7,657	9,279	2,946	5,224	658	1,478	934	87	10
		60+	5,776	2,757	3,019	2,150	962	1,301	690	301	91	2	1
		Age not stated	172	78	94	28	..	16	..	6	..	..	..
Aland Taluk	T	Total	**160,335**	81,669	78,636	101,233	48,946	28,066	12,161	13,414	14,161	80	..
		0—14	69,196	34,831	34,365	8,555	4,504	1,559	856	1,852	1,735	56	..
		15—34	49,004	24,263	24,741	48,265	25,262	12,124	6,543	7,083	7,313	14	..
		35—59	32,459	17,416	15,034	37,112	16,951	11,354	4,218	3,692	4,525	10	..
		60+	9,619	5,160	4,459	7,275	2,216	30,009	537	782	584	..	..
		Age not stated	57	29	28	26	13	20	7	5	4	..	..
	R	Total	142,326	72,634	69,692	44,733	26,905	22,191	9,719	12,534	13,073	1	..
		0—14	61,178	30,697	30,481	5,545	2,906	1,269	781	1,753	1,633	..	..
		15—34	43,425	21,621	21,804	20,392	14,137	9,833	5,348	6,656	6,720	..	..
		35—59	29,119	15,661	13,452	15,168	8,744	8,832	3,312	3,409	4,174	1	..
		60+	8,548	4,620	3,928	3,602	1,105	2,237	371	711	542	..	..
		Age not stated	56	29	27	26	13	20	7	5	4	..	..
	U	Total	18,009	9,065	8,944	4,590	2,936	824	358	880	1,088	79	..
		0—14	8,018	4,134	3,834	363	263	54	20	99	102	56	..
		15—34	5,579	2,642	2,937	2,224	1,597	331	184	427	593	14	..
		35—59	3,340	1,749	1,591	1,612	930	326	126	283	351	9	..
		60+	1,071	540	521	391	146	113	28	71	42	..	..
		Age not stated	1	..	1	..	..	..	..	..	..	..	..

B-I & B-II WORKERS AND NON-WORKERS IN TALUKS AND TOWNS CLASSIFIED BY SEX AND BROAD AGE-GROUPS–*Contd.*

District/Taluk/ Town-Group/Town	T R U	Age-group	Workers													
			IV At Household Industry		V In Manufacturing other than Household Industry		VI In Construction		VII In Trade and Commerce		VIII In Transport, Storage and Communications		IX In Other Services		X Non-workers	
			Males	Females	Males	Females	Males	Females	Males	Females	Males	Females	Males	Females	Males	Females
1	2	14	15	16	17	18	19	20	21	22	23	24	25	26	27	28
Afzalpur Taluk	R	Total	2,544	541	27	4	200	5	558	117	88	37	4,671	3,266	19,109	33,246
		0—14	930	138	..	..	4	..	44	5	..	..	441	299	16,751	17,884
		15—34	888	218	26	3	93	4	314	53	42	7	2,264	1,719	1,188	8,500
		35—59	577	162	1	1	87	..	166	55	41	30	1,618	1,096	513	4,711
		60+	147	23	..	..	15	1	34	4	5	..	345	152	607	2,075
		Age not stated	2	..	..	..	1	..	..	..	..	..	3	..	50	94
Aland Taluk	T	Total	6,783	2,826	144	15	422	37	1,430	176	191	6	3,844	2,543	32,376	48,795
		0—14	2,323	448	21	1	3	5	30	6	5	1	295	272	28,923	31,196
		15—34	2,341	1,444	91	9	216	20	793	61	110	1	1,804	1,354	1,647	9,007
		35—59	1,681	790	26	5	170	12	506	87	69	4	1,468	813	636	5,369
		60+	438	144	6	..	33	..	100	22	7	..	277	102	1,167	3,208
		Age not stated	..	..	..	..	..	..	1	..	..	..	..	2	3	15
	R	Total	5,526	1,529	57	7	248	26	916	116	110	6	3,150	2,429	27,901	42,787
		0—14	2,246	314	13	..	..	4	18	5	2	1	244	268	25,152	27,575
		15—34	1,702	711	38	7	113	12	514	39	53	1	1,483	1,299	1,229	7,667
		35—59	1,241	416	4	..	110	10	325	61	49	4	1,197	767	499	4,708
		60+	337	88	2	..	25	..	58	11	6	..	226	93	1,018	2,823
		Age not stated	..	..	..	..	..	..	1	..	..	..	..	2	3	14
	U	Total	1,257	1,297	87	8	174	11	514	60	81	..	694	114	4,475	6,008
		0—14	77	134	8	1	3	1	12	1	3	..	51	4	3,771	3,621
		15—34	639	733	53	2	103	8	279	22	57	..	321	55	418	1,340
		35—59	440	374	22	5	60	2	181	26	20	..	271	46	137	661
		60+	101	56	4	..	8	..	42	11	1	..	51	9	149	385
		Age not stated	..	..	..	..	..	..	..	..	..	..	..	..	..	1

B-I & B-II WORKERS AND NON-WORKERS IN TALUKS AND TOWNS CLASSIFIED BY SEX AND BROAD AGE-GROUPS–*contd.*

District/Taluk/ Town-Group/Town	T R U	Age-groups	Total Population			Workers							
						Total Workers		I As Cultivator		II As Agricultural labourer		III In Mining, Quarrying, Livestock, Forestry, Fishing, Hunting and Plantation, Orchards and Allied activities	
			Persons	Males	Females	Males	Females	Males	Females	Males	Females	Males	Females
1	2	3	4	5	6	7	8	9	10	11	12	13	14
Aland (M)	U	Total	18,009	9,065	8,944	4,590	2,936	824	358	880	1,088	79	..
		0—14	8,018	4,134	3,884	363	263	54	20	99	102	56	..
		15—34	5,579	2,642	2,937	2,224	1,597	331	184	427	593	14	..
		35—59	3,340	1,749	1,591	1,612	930	326	126	283	351	9	..
		60+	1,071	540	531	391	146	113	28	71	42	..	..
		Age not stated	1	..	1	..	..	..	..	..	..	..	..
Chincholi Taluk	T	Total	107,763	54,149	53,614	34,392	22,847	17,962	9,140	8,548	10,113	99	21
		0—14	42,699	21,495	21,204	3,569	2,151	1,002	718	1,222	1,093	34	4
		15—34	35,170	17,190	17,980	16,254	11,711	8,114	4,859	4,637	5,047	53	8
		35—59	23,035	12,150	10,885	11,848	7,640	7,044	3,060	2,266	3,359	11	6
		60+	6,775	3,281	3,494	2,714	1,338	1,795	501	423	609	1	3
		Age not stated	84	33	51	7	7	7	2	..	5	..	..
	R	Total	101,716	51,078	50,638	32,782	22,108	17,615	9,065	8,268	9,722	27	13
		0—14	40,120	20,104	20,016	3,472	2,110	989	715	1,193	1,076	..	1
		15—34	33,336	16,329	17,007	15,505	11,392	7,982	4,837	4,514	4,889	26	6
		35—59	21,772	11,489	10,283	11,210	7,327	6,886	3,022	2,162	3,175	1	4
		60+	6,405	3,123	3,282	2,588	1,272	1,751	489	399	577	..	2
		Age not stated	83	33	50	7	7	7	2	..	5	..	..
	U	Total	6,047	3,071	2,976	1,610	739	347	75	280	391	72	8
		0—14	2,579	1,391	1,188	97	41	13	3	29	17	34	3
		15—34	1,834	861	973	749	319	132	22	123	158	27	2
		35—59	1,263	661	602	638	313	158	38	104	184	10	2
		60+	370	158	212	126	66	44	12	24	32	1	1
		Age not stated	1	..	1	..	..	..	..	..	..	..	..

B-I & B-II WORKERS AND NON-WORKERS IN TALUKS AND TOWNS CLASSIFIED BY SEX AND BROAD AGE-GROUPS–*Contd.*

District/Taluk/ Town-Group/Town	T R U	Age-group	Workers													
			IV At Household Industry		V In Manufacturing other than Household Industry		VI In Construction		VII In Trade and Commerce		VIII In Transport, Storage and Communications		IX In Other Services		X Non-workers	
			Males	Females	Males	Females	Males	Females	Males	Females	Males	Females	Males	Females	Males	Females
1	2	3	15	16	17	18	19	20	21	22	23	24	25	26	27	28
Aland (M)	U	Total	1,257	1,297	87	8	174	11	514	60	81	..	694	114	4,475	6,008
		0—14	77	134	8	1	3	1	12	1	3	..	51	4	3,771	3,621
		15—34	639	733	53	2	103	8	279	22	57	..	321	55	418	1,340
		35—59	440	374	22	5	60	2	181	26	20	..	271	46	137	661
		60+	101	56	4	..	8	..	42	11	1	..	51	9	149	385
		Age not stated	..	..	..	..	..	..	..	..	..	..	..	..	..	1
Chincholi Taluk	T	Total	3,651	1,380	116	34	253	13	1,156	245	82	..	2,525	1,901	19,757	30,767
		0—14	1,033	156	2	2	..	..	44	17	10	..	222	161	17,926	19,053
		15—34	1,378	713	74	11	115	7	589	87	40	..	1,254	979	936	6,269
		35—59	1,006	431	35	19	116	5	437	109	29	..	904	651	302	3,245
		60+	234	80	5	2	22	1	86	32	3	..	145	110	567	2,156
		Age not stated	..	..	..	..	..	..	..	..	..	..	..	..	26	44
	R	Total	3,582	1,353	11	..	194	11	972	227	67	..	2,046	1,717	18,296	28,536
		0—14	1,030	151	..	..	..	..	42	17	10	..	208	150	16,632	17,900
		15—34	1,348	694	..	..	85	5	498	85	32	..	1,020	876	824	5,615
		35—59	978	431	11	..	93	5	360	97	23	..	696	593	279	2,956
		60+	226	77	..	..	16	1	72	28	2	..	122	98	535	2,010
		Age not stated	..	..	..	..	..	..	..	..	..	..	..	..	26	43
	U	Total	69	27	105	34	59	2	184	18	15	..	479	184	1,461	2,237
		0—14	3	5	2	2	..	..	2	..	..	..	14	11	1,294	1,147
		15—34	30	19	74	11	30	2	91	2	8	..	234	103	112	654
		35—59	28	..	24	19	23	..	77	12	6	..	208	58	23	289
		60+	8	3	5	2	6	..	14	4	1	..	23	12	32	146
		Age not stated	..	..	..	..	..	..	..	..	..	..	..	..	..	1

B-I & B-II WORKERS AND NON-WORKERS IN TALUKS AND TOWNS CLASSIFIED BY SEX AND BROAD AGE-GROUPS–*contd.*

District/Taluk/ Town-Group/Town	T R U	Age-group	Total Population			Workers							
						Total Workers		I As Cultivator		II As Agricultural labourer		III In Mining, Quarrying, Livestock, Forestry, Fishing, Hunting and Plantations, Orchards and Allied activities	
			Persons	Males	Females	Males	Females	Males	Females	Males	Females	Males	Females
1	2	3	4	5	6	7	8	9	10	11	12	13	14
Chincholi (M)	U	Total	6,047	3,071	2,976	1,610	739	347	75	280	391	72	8
		0—14	2,579	1,391	1,188	97	41	13	3	29	17	34	3
		15—34	1,834	861	973	749	319	132	22	123	158	27	2
		35—59	1,263	661	602	638	313	158	38	104	184	10	2
		60+	370	158	212	126	66	44	12	24	32	1	1
		Age not stated	1	..	1	..	..	..	..	..	..	..	..
Chitapur Taluk	T	Total	174,776	87,166	87,610	50,875	25,997	18,927	6,763	11,570	11,095	1,311	580
		0—14	70,425	35,554	34,871	4,390	2,101	1,079	477	1,604	934	159	68
		15—34	56,072	26,743	29,329	24,018	13,619	8,113	3,672	6,092	5,843	689	377
		35—59	37,625	19,923	17,702	18,819	8,984	7,855	2,277	3,243	3,751	410	127
		60+	10,489	4,857	5,632	3,590	1,279	1,844	335	621	559	53	8
		Age not stated	165	89	76	58	14	36	2	10	8	..	..
	R	Total	142,948	71,062	71,886	42,490	23,129	18,155	6,571	10,710	10,282	1,035	440
		0—14	57,328	28,942	28,386	4,057	1,911	1,058	467	1,544	884	89	35
		15—34	45,758	21,749	24,009	19,892	12,169	7,846	3,579	5,652	5,322	562	311
		35—59	30,981	16,259	14,722	15,439	7,891	7,490	2,202	2,948	3,534	351	90
		60+	8,722	4,023	4,699	3,044	1,144	1,725	321	556	534	33	4
		Age not stated	159	89	70	58	14	36	2	10	8	..	..
	U	Total	31,828	16,104	15,724	8,385	2,868	772	192	860	813	276	140
		0—14	13,097	6,612	6,485	333	190	21	10	60	50	70	33
		15—34	10,314	4,994	5,320	4,126	1,450	267	93	440	521	127	66
		35—59	6,644	3,664	2,980	3,380	1,093	365	75	295	217	59	37
		60+	1,767	834	933	546	135	119	14	65	25	20	4
		Age not stated	6	..	6	..	..	..	..	..	..	..	..

B-I & B-II WORKERS AND NON-WORKERS IN TALUK AND TOWNS CLASSIFIED BY SEX AND BROAD AGE-GROUPS–*contd.*

District/Taluk/ Town-Group/Town	T R U	Age-group	Workers													
			IV At Household Industry		V In Manufacturing other than Household Industry		VI In Construction		VII In Trade and Commerce		VIII In Transport, Storage and Communications		IX In Other Services		X Non-workers	
			Males	Females	Males	Females	Males	Females	Males	Females	Males	Females	Males	Females	Males	Females
1	2	3	15	16	17	18	19	20	21	22	23	24	25	26	27	28
Chincholi (M)	U	Total	69	27	105	34	59	2	184	18	15	..	479	184	1,461	2,237
		0—14	3	5	2	2	..	..	2	..	..	..	14	11	1,294	1,147
		15—34	30	19	74	11	30	2	91	2	8	..	234	103	112	654
		35—59	28	..	24	19	23	..	77	12	6	..	208	58	23	289
		60+	8	3	5	2	6	..	14	4	1	..	23	12	32	146
		Age not stated	..	..	..	..	..	..	..	..	..	..	..	..	..	1
Chitapur Taluk	T	Total	3,802	1,079	3,413	307	552	156	2,243	312	1,579	50	7,478	5,655	36,291	61,613
		0—14	833	127	34	24	13	5	56	11	9	..	603	455	31,164	32,770
		15—34	1,492	496	1,676	175	261	95	1,103	119	888	18	3,704	2,824	2,725	15,710
		35—59	1,210	400	1,621	95	233	50	914	140	648	32	2,685	2,112	1,104	8,718
		60+	266	56	81	13	45	6	168	42	33	..	479	260	1,267	4,353
		Age not stated	1	..	1	..	..	..	2	..	1	..	7	4	31	62
	R	Total	3,331	815	1,395	53	216	27	1,284	186	927	35	5,437	4,720	28,572	48,757
		0—14	803	97	5	..	..	1	25	8	8	..	525	419	24,885	26,475
		15—34	1,300	361	604	53	78	18	641	72	512	14	2,697	2,439	1,857	11,840
		35—59	1,011	313	775	..	112	7	525	78	389	21	1,838	1,646	820	6,831
		60+	216	44	10	..	26	1	91	28	17	..	370	212	979	3,555
		Age not stated	1	..	1	..	..	..	2	..	1	..	7	4	31	56
	U	Total	471	264	2,018	254	336	129	959	126	652	15	2,041	935	7,719	12,856
		0—14	30	30	29	24	13	4	31	3	1	..	78	36	6,279	6,295
		15—34	192	135	1,072	122	183	77	462	47	376	4	1,007	385	868	3,870
		35—59	199	87	846	95	121	43	389	62	259	11	847	466	284	1,887
		60+	50	12	71	13	19	5	77	14	16	..	109	48	288	798
		Age not stated	..	..	..	..	..	..	..	..	..	..	..	..	..	6

B-I & B-II WORKERS AND NON-WORKERS IN TALUKS AND TOWNS CLASSIFIED BY SEX AND BROAD AGE-GROUPS–*contd.*

District/Taluk/ Town-Group/Town	T R U	Age-group	Total Population			Workers							
						Total Workers		I As Cultivator		II As Agricultural labourer		III In Mining, Quarrying, Livestock, Forestry, Fishing, Hunting and Plantations, Orchards and Allied activities	
			Persons	Males	Females	Males	Females	Males	Females	Males	Females	Males	Females
1	2	3	4	5	6	7	8	9	10	11	12	13	14
Chitapur (M)		Total	11,374	5,802	5,572	3,141	1,580	518	97	537	585	116	94
		0—14	4,435	2,290	2,145	155	89	13	5	39	42	38	12
		15—34	3,647	1,805	1,842	1,483	773	190	39	268	340	53	49
		35—59	2,560	1,372	1,188	1,254	628	244	40	192	184	20	32
		60+	732	335	397	249	90	71	13	38	19	5	1
		Age not stated	..	..	..	..	..	..	..	..	..	..	..
Shahabad (M)		Total	20,454	10,302	10,152	5,244	1,288	254	95	323	228	160	46
		0—14	8,662	4,322	4,340	178	101	8	5	21	8	32	21
		15—34	6,667	3,189	3,478	2,643	677	77	54	172	181	74	17
		35 –59	4,084	2,292	1,792	2,126	465	121	35	103	33	39	5
		60+	1,035	499	536	297	45	48	1	27	6	15	3
		Age not stated	6	..	6	..	..	..	..	..	..	..	..
Gulbarga Taluk	T	Total	228,773	117,108	111,665	62,219	31,067	21,534	9,867	11,272	13,323	576	220
		0—14	95,892	49,061	46,831	5,338	2,753	1,248	751	1,582	1,397	107	2
		15—34	74,463	37,330	37,133	29,618	16,174	9,498	5,219	5,965	7,037	306	152
		35—59	45,417	24,284	21,133	22,780	10,601	8,636	3,339	3,115	4,298	138	62
		60+	12,855	6,358	6,497	4,447	1,524	2,131	550	601	588	25	4
		Age not stated	146	75	71	36	15	21	8	9	3	..	..
	R	Total	131,074	66,089	65,615	39,941	26,185	20,672	9,705	10,747	13,122	69	15
		0—14	55,072	27,659	27,413	4,468	2,577	1,235	750	1,556	1,395	..	..
		15—34	41,068	20,029	21,039	18,530	13,678	9,191	5,121	5,690	6,960	63	6
		35—59	27,263	14,322	12,941	13,801	8,636	8,232	3,288	2,931	4,191	4	9
		60+	8,167	4,010	4,157	3,106	1,279	1,993	538	561	573	2	..
		Age not stated	134	69	65	36	15	21	8	9	3	..	..

B-I & B-II WORKERS AND NON-WORKERS IN TALUK AND TOWNS CLASSIFIED BY SEX AND BROAD AGE-GROUPS–*contd.*

District/Taluk/ Town-Group/Town	T R U	Age-group	Workers													
			IV At Household Industry		V In Manufacturing other than Household Industry		VI In Construction		VII In Trade and Commerce		VIII In Transport, Storage and Communications		IX In Other Services		X Non-workers	
			Males	Females	Males	Females	Males	Females	Males	Females	Males	Females	Males	Females	Males	Females
1	2	3	15	16	17	18	19	20	21	22	23	24	25	26	27	28
Chitapur (M)	U	Total	293	220	257	54	29	56	334	27	185	..	872	447	2,661	3,992
		0—14	14	8	14	5	..	1	11	1	..	..	26	15	2,135	2,056
		15—34	113	118	115	18	17	36	162	8	147	..	418	165	322	1,069
		35—59	134	82	104	19	9	16	140	15	38	..	373	240	118	560
		60+	32	12	24	12	3	3	21	3	..	..	55	27	86	307
		Age not stated	..	..	..	..	..	..	..	..	..	..	..	..	..	..
Shahabad (M)	U	Total	178	44	1,761	200	307	73	625	99	467	15	1,169	488	5,058	8,864
		0—14	16	22	15	19	13	3	20	2	1	..	52	21	4,144	4,239
		15—34	79	17	957	104	166	41	300	39	229	4	589	220	546	2,801
		35—59	65	5	742	76	112	27	249	47	221	11	474	226	166	1,327
		60+	18	..	47	1	16	2	56	11	16	..	54	21	202	491
		Age not stated	..	..	..	..	..	..	..	..	..	..	..	..	..	6
Gulbarga Taluk	T	Total	5,287	2,325	5,320	965	1,121	188	5,961	610	1,476	12	9,672	3,557	54,889	80,598
		0–14	1,563	295	193	35	20	9	165	14	22	..	438	250	43,723	44,078
		15—34	1,982	1,201	2,770	506	509	113	3,043	202	802	6	4,743	1,738	7,712	20,959
		35—59	1,360	723	2,123	400	519	64	2,344	338	598	5	3,947	1,372	1,504	10,532
		60+	380	105	233	24	73	2	409	56	54	1	541	194	1,911	4,973
		Age not stated	2	1	1	..	..	..	..	..	..	..	3	3	39	56
	R	Total	3,623	1,089	676	149	254	74	1,020	197	193	4	2,687	1,830	26,148	39,430
		0—14	1,459	218	6	3	7	9	26	9	4	..	175	193	23,191	24,836
		15—34	1,137	471	389	123	88	43	541	66	93	3	1,338	885	1,499	7,361
		35—59	783	337	266	17	137	22	378	107	89	1	981	664	521	4,305
		63+	242	62	14	6	22	..	75	15	7	..	190	85	904	2,878
		Age not stated	2	1	1	..	..	..	..	..	..	..	3	3	33	50

B-I & B-II WORKERS AND NON-WORKERS IN TALUKS, AND TOWNS CLASSIFIED BY SEX AND BROAD AGE-GROUPS–*contd.*

District/Taluk/ Town-Group/Town	T R U	Age-group	Total Population			Workers							
						Total Workers		I		II		III In Mining, Quarrying, Livestock, Forestry, Fishing, Hunting and Plantations, Orchards and Allied activities	
								As Cultivator		As Agricultural labourer			
			Persons	Males	Females	Males	Females	Males	Females	Males	Females	Males	Females
1	2	3	4	5	6	7	8	9	10	11	12	13	14
Gulbarga Taluk-*Contd.*	U	Total	97,069	51,019	46,050	22,278	4,882	862	162	525	201	507	205
		0—14	40,820	21,402	19,418	870	176	13	1	26	2	107	2
		15—34	33,395	17,301	16,094	11,088	2,496	307	98	275	77	243	146
		35—59	18,154	9,962	8,192	8,979	1,965	404	51	184	107	134	53
		60+	4,688	2,348	2,340	1,341	245	138	12	40	15	23	4
		Age not stated	12	6	6	..	..	..	..	..	..	..	..
Gulbarga (M)	U	Total	97,069	51,019	46,050	22,278	4,882	862	162	525	201	507	205
		0—14	40,820	21,402	19,418	870	176	13	1	26	2	107	2
		15—34	33,395	17,301	16,094	11,088	2,496	307	98	275	77	243	146
		35—59	18,154	9,962	8,192	8,979	1,965	404	51	184	107	134	53
		60+	4,688	2,348	2,340	1,341	245	138	12	40	15	23	4
		Age not stated	12	6	6	..	..	..	..	..	..	..	..
Jevargi Taluk	R	Total	111,212	55,534	55,678	34,598	19,699	20,781	8,849	7,022	7,879	5	..
		0—14	46,577	23,221	23,356	4,120	2,469	1,491	934	1,164	1,060	..	..
		15—34	35,384	17,106	18,278	16,369	10,212	9,852	4,607	3,598	4,152	2	..
		35—59	23,307	12,401	10,906	11,994	6,244	7,972	2,956	1,945	2,378	3	..
		60+	5,883	2,772	3,111	2,109	756	1,464	334	315	289	..	..
		Age not stated	61	34	27	6	18	2	18	..	..	..	..
Sedam Taluk	T	Total	90,689	45,044	45,645	29,097	19,894	14,502	8,636	6,287	7,028	282	126
		0—14	34,956	17,557	17,399	3,373	2,053	1,076	793	1,113	811	45	5
		15—34	30,108	14,418	15,690	13,400	10,365	6,433	4,526	3,237	3,583	132	58
		35—59	19,944	10,457	9,487	10,139	6,401	5,692	2,851	1,620	2,244	86	62
		60+	5,611	2,591	3,020	2,177	1,057	1,297	452	317	388	19	1

B-I & B-II WORKERS AND NON-WORKERS IN TALUK AND TOWNS CLASSIFIED BY SEX AND BROAD AGE GROUPS–*Contd.*

District/Taluk/ Town-Group/Town	T R U	Age-group	Workers													
			IV At Household Industry		V In Manufacturing other than Household Industry		VI In Construction		VII In Trade and Commerce		VIII In Transport, Storage and Communications		IX In Other Services		X Non-workers	
			Males	Females	Males	Females	Males	Females	Males	Females	Males	Females	Males	Females	Males	Females
1	2	3	15	16	17	18	19	20	21	22	23	24	25	26	27	28
Gulbarga Taluk-*Concld.*	U	Total	1,664	1,236	4,644	816	867	114	4,941	413	1,283	8	6,985	1,727	28,741	41,168
		0—14	104	77	187	32	13	..	139	5	18	..	263	57	20,532	19,242
		15—34	845	730	2,381	383	421	70	2,502	136	709	3	3,405	853	6,213	13,598
		35—59	577	386	1,857	383	382	42	1,966	231	509	4	2,966	708	983	6,227
		60+	138	43	219	18	51	2	334	41	47	1	351	109	1,007	2,095
		Age not stated	..	..	..	..	..	..	..	..	..	..	..	..	6	6
Gulbarga (M)	U	Total	1,664	1,236	4,644	816	867	114	4,941	413	1,283	8	6,985	1,727	28,741	41,168
		0—14	104	77	187	32	13	..	139	5	18	..	263	57	20,532	19,242
		15—34	845	730	2,381	383	421	70	2,502	136	709	3	3,405	853	6,213	13,598
		35—59	577	386	1,857	383	382	42	1,966	231	509	4	2,966	708	983	6,227
		60+	138	43	219	18	51	2	334	41	47	1	351	109	1,007	2,095
		Age not stated	..	..	..	..	..	..	..	..	..	..	..	..	6	6
Jevargi Taluk	R	Total	2,802	526	59	7	140	12	710	158	47	4	3,032	2,264	20,936	35,979
		0—14	1,087	137	1	..	3	3	24	10	1	..	349	325	19,101	20,887
		15—34	905	231	37	4	59	6	384	67	27	4	1,505	1,141	737	8,066
		35—59	670	120	19	3	75	3	256	66	19	..	1,035	718	407	4,662
		60+	136	38	2	..	3	..	46	15	..	..	143	80	663	2,355
		Age not stated	4	..	..	..	..	..	..	..	..	..	..	..	28	9
Sedam Taluk	T	Total	3,524	1,532	164	76	244	68	1,252	286	188	8	2,654	2,134	15,947	25,751
		0—14	830	153	9	15	8	3	62	30	4	..	226	243	14,184	15,346
		15—34	1,372	847	68	45	115	52	600	121	120	1	1,323	1,132	1,018	5,325
		35—59	1,070	430	80	10	102	9	488	109	58	6	934	680	318	3,086
		60+	241	102	7	6	18	4	102	26	5	1	171	77	414	1,963
		Age not stated	2	..	..	..	1	..	..	..	..	..	..	2	13	31

B-I & B-II WORKERS AND NON-WORKERS IN TALUKS AND TOWN CLASSIFIED BY SEX AND BROAD AGE-GROUPS–*contd.*

District/Taluk/ Town-Group/Town	T R U	Age-group	Total Population			Workers							
						Total Workers		I As Cultivator		II As Agricultural labourer		III In Mining, Quarrying, Livestock, Forestry, Fishing, Hunting and Plantations, Orchards and Allied activities	
			Persons	Males	Females	Males	Females	Males	Females	Males	Females	Males	Females
1	2	3	4	5	6	7	8	9	10	11	12	13	14
Sedam Taluk-*Contd.*	R	Total	82,162	40,699	41,463	26,690	19,112	14,108	8,519	5,974	6,736	245	120
		0—14	31,448	15,809	15,639	3,234	2,000	1,065	786	1,089	792	24	4
		15—34	27,228	12,933	14,295	12,164	9,980	6,269	4,478	3,063	3,451	124	56
		35—59	18,211	9,533	8,678	9,259	6,097	5,518	2,795	1,524	2,119	80	60
		60+	5,209	2,403	2,806	2,025	1,017	1,252	446	298	372	17	..
		Age not staetd	66	21	45	8	18	4	14	..	2	..	..
	U	Total	8,527	4,345	4,182	2,407	782	394	117	313	292	37	6
		0—14	3,508	1,748	1,760	139	53	11	7	24	19	21	1
		15—34	2,880	1,485	1,395	1,236	385	164	48	174	132	8	2
		35—59	1,733	924	809	880	304	174	56	96	125	6	2
		60+	402	188	214	152	40	45	6	19	16	2	1
		Age not stated	4	..	4	..	..	..	..	..	..	..	..
Sedam (M)	U	Total	8,527	4,345	4,182	2,407	782	394	117	313	292	37	6
		0—14	3,508	1,748	1,760	139	53	11	7	24	19	21	1
		15—34	2,880	1,485	1,395	1,236	385	164	48	174	132	8	2
		35—59	1,733	924	809	880	304	174	56	96	125	6	2
		60+	402	188	214	152	40	45	6	19	16	2	1
		Age not stated	4	..	4	..	..	..	..	..	..	..	..
Shahapur Taluk	T	Total	138,101	68,136	69,965	42,325	20,523	23,925	6,948	7,648	7,855	48	6
		0—14	55,181	27,862	27,319	4,945	2,259	1,937	749	1,369	909	31	1
		15—34	44,205	21,176	23,031	19,756	10,250	10,909	3,449	4,052	4,076	8	3
		35—59	30,579	15,613	14,966	14,967	7,040	9,316	2,403	1,945	2,580	8	2
		60+	7,923	3,370	4,553	2,594	952	1,724	339	274	278	1	..
		Age not stated	213	117	96	64	22	39	8	8	12	..	..

B-I & B-II WORKERS AND NON-WORKERS IN TALUK AND TOWNS CLASSIFIED BY SEX AND BROAD AGE-GROUPS-*contd.*

District/Taluk/ Town-Group/Town	T R U	Age-group	Workers													
			IV At Household Industry		V In Manufacturing other than Household Industry		VI In Construction		VII In Trade and Commerce		VIII In Transport, Storage and Communications		IX In Other Services		X Non-workers	
			Males	Females	Males	Females	Males	Females	Males	Females	Males	Females	Males	Females	Males	Females
1	2	3	15	16	17	18	19	20	21	22	23	24	25	26	27	28
Sedam Taluk-*Concld.*	R	Total	3,408	1,509	27	47	178	48	767	260	83	6	1,900	1,867	14,009	22,351
		0—14	828	153	4	14	5	2	35	24	1	..	183	225	12,575	13,639
		15—34	1,307	834	23	33	76	35	345	114	37	..	920	979	769	4,315
		35—59	1,037	421	..	..	81	8	313	100	42	5	664	589	274	2,581
		60+	234	101	..	..	15	3	74	22	2	1	133	72	378	1,789
		Age not stated	2	..	..	..	1	..	..	..	1	..	..	2	13	27
	U	Total	116	23	137	29	66	20	485	26	105	2	754	267	1,938	3,407
		0—14	2	..	5	1	3	1	27	6	3	..	43	18	1,609	1,700
		15—34	65	13	45	12	39	17	255	7	83	1	403	153	249	1,010
		35—59	42	9	80	10	21	1	175	9	16	1	270	91	44	505
		60+	7	1	7	6	3	1	28	4	3	..	38	5	36	174
		Age not stated	..	..	..	..	..	..	..	..	..	..	..	..	..	4
Sedam (M)	U	Total	116	23	137	29	66	20	485	26	105	2	754	267	1,931	3,400
		0—14	2	..	5	1	3	1	27	6	3	..	43	18	1,601	1,707
		15—34	65	13	45	12	39	17	255	7	83	1	403	153	249	1,010
		35—52	42	9	80	10	21	1	175	9	16	1	270	91	44	505
		60+	7	1	7	6	3	1	28	4	3	..	38	5	36	174
		Age not stated	..	..	..	..	..	..	..	..	..	..	..	..	..	4
Shahapur Taluk	T	Total	4,189	2,363	409	35	199	14	1,452	318	70	..	4,385	2,984	25,811	49,442
		0—14	961	295	142	..	4	..	44	13	2	..	455	292	22,917	25,060
		15—34	1,668	1,128	132	16	72	8	725	93	40	..	2,150	1,477	1,418	12,781
		35—59	1,300	804	94	19	110	6	593	176	27	..	1,574	1,050	646	7,926
		60+	256	134	40	..	13	..	87	36	1	..	197	165	777	3,601
		Age not stated	4	2	1	..	..	..	3	..	..	..	9	..	53	74

B-I & B-II WORKERS AND NON-WORKERS IN TALUKS AND TOWNS CLASSIFIED BY SEX AND BROAD AGE-GROUPS–*contd.*

District Taluk/ Town-Group/Town	T R U	Age-group	Total Population			Workers							
						Total Workers		I As Cultivator		II As Agricultural labourer		III In Mining, Quarrying Livestock, Forestry, Fishing, Hunting and Plantations, Orchards and Allied activities	
			Persons	Males	Females	Males	Females	Males	Females	Males	Females	Males	Females
1	2	3	4	5	6	7	8	9	10	11	12	13	14
Shahapur Taluk-*Contd.*	R	Total	126,325	62,313	64,012	39,278	18,729	23,293	6,657	7,371	7,616	..	1
		0—14	50,286	25,318	24,968	4,728	2,100	1,892	738	1,338	890	..	..
		15—34	40,565	19,397	21,168	18,247	9,439	10,607	3,311	3,893	3,977	..	1
		35—59	28,058	14,430	13,628	13,878	6,309	9,102	2,279	1,870	2,475	..	..
		60+	7,206	3,054	4,152	2,361	859	1,653	321	262	262	..	..
		Age not stated	210	114	96	64	22	39	8	8	12	..	..
	U	Total	11,776	5,823	5,953	3,047	1,794	632	291	277	239	48	5
		0—14	4,895	2,544	2,351	217	159	45	11	31	19	31	1
		15—34	3,640	1,777	1,863	1,509	811	302	138	159	99	8	2
		35—59	2,521	1,183	1,338	1,089	731	214	124	75	105	8	2
		60+	717	316	401	232	93	71	18	12	16	1	..
		Age not stated	3	3	..	..	..	..	..	..	..	..	..
Shahapur (M)	U	Total	11,776	5,823	5,953	3,047	1,794	632	291	277	239	48	5
		0—14	4,895	2,544	2,351	217	159	45	11	31	19	31	1
		15—34	3,640	1,777	1,863	1,509	811	302	138	159	99	8	2
		35—59	2,521	1,183	1,338	1,089	731	214	124	75	105	8	2
		60+	717	316	401	232	93	71	18	12	16	1	..
		Age not stated	3	3	..	..	..	..	..	..	..	..	..
Shorapur Taluk	T	Total	137,584	68,856	68,728	43,298	25,654	26,387	12,613	6,750	7,915	106	36
		0—14	56,662	28,364	28,298	5,522	3,576	2,472	1,477	1,277	1,266	41	2
		15—34	44,053	22,114	21,939	20,919	13,011	12,422	6,585	3,665	4,136	34	19
		35—59	29,007	15,088	13,919	14,478	8,093	9,804	4,080	1,594	2,287	29	14
		60+	7,804	3,775	4,529	2,379	970	1,689	467	214	226	2	1
		Age not stated	58	15	43	..	4	..	4	..	..	..	..

B-I & B-II WORKERS AND NON-WORKERS IN TALUK AND TOWNS CLASSIFIED BY SEX AND BROAD AGE-GROUPS–*contd.*

District/Taluk/ Town-Group/Town	T R U	Age-group	Workers													
			IV At Household Industry		V In Manufacturing other than Household Industry		VI In Construction		VII In Trade and Commerce		VIII In Transport, Storage and Communications		IX In Other Services		X Non-workers	
			Males	Females	Males	Females	Males	Females	Males	Females	Males	Females	Males	Females	Males	Females
1	2	3	15	16	17	18	19	20	21	22	23	24	25	26	27	28
Shahapur Taluk-*concld.*	R	Total	3,567	1,510	320	..	135	11	836	186	49	..	3,707	2,748	23,035	45,283
		0—14	906	198	138	..	3	..	25	1	1	..	425	273	20,590	22,868
		15—34	1,373	727	77	..	46	7	414	60	29	..	1,808	1,356	1,150	11,729
		35—59	1,094	488	68	..	75	4	345	99	18	..	1,306	964	552	7,319
		60+	190	95	36	..	11	..	49	26	1	..	159	155	693	3,293
		Age not stated	4	2	1	..	..	..	3	..	..	..	9	..	50	74
	U	Total	622	853	89	35	64	5	616	132	21	..	678	236	2,776	4,159
		0—14	55	97	4	..	..	1	19	12	1	..	30	19	2,327	2,192
		15—34	295	401	55	16	26	1	311	33	11	..	342	121	268	1,052
		35—59	206	316	26	19	35	2	248	77	9	..	268	86	94	607
		60+	66	39	4	..	2	..	38	10	..	..	38	10	84	308
		Age not stated	..	..	..	..	..	..	..	..	..	..	..	..	3	..
Shahapur (M)	U	Total	622	853	89	35	64	3	616	132	21	..	678	236	2,776	4,159
		0—14	55	97	4	..	1	..	19	12	1	..	30	19	2,327	2,192
		15—34	295	401	55	16	26	1	311	33	11	..	342	121	268	1,052
		35—59	206	316	26	19	35	2	248	77	9	..	268	86	94	607
		60+	66	39	4	..	2	..	38	10	..	..	38	10	84	308
		Age not stated	..	..	..	..	..	..	..	..	..	..	..	..	3	..
Shorapur Taluk	T	Total	4,266	2,791	394	109	295	73	1,524	695	77	1	3,499	1,421	25,558	4,3074
		0—14	1,366	644	36	5	10	3	61	39	2	..	257	140	22,842	24,722
		15—34	1,558	1,229	249	74	164	34	754	266	51	..	2,022	668	1,185	8,928
		35—59	1,109	772	103	28	112	34	605	325	24	1	1,098	552	610	5,826
		60+	233	146	6	2	9	2	104	65	..	..	122	61	896	3,559
		Age not stated	..	..	..	..	..	..	..	..	..	..	..	..	15	39

B-I & B-II WORKERS AND NON-WORKERS IN TALUKS AND TOWN CLASSIFIED BY SEX AND BROAD AGE-GROUPS–*contd.*

District/Taluk Town-Group/Town	TRU	Age-group	Total Population			Workers							
						Total Workers		I As Cultivator		II As Agricultural labourer		III In Mining. Quarrying Livestock, Forestry, Fishing, Hunting and Plantations, Orchards and Allied activities	
			Persons	Males	Females	Males	Females	Males	Females	Males	Females	Males	Females
1	2	3	4	5	6	7	8	9	10	11	12	13	14
Shorapur Taluk-*Contd.*	R	Total	119,895	60,170	59.725	38,250	23,285	25,964	12,453	6,627	7,871	1	20
		0—14	49,890	25,310	24,580	5,258	3,400	2,463	1,468	1,260	1,265	..	..
		15—34	37,888	18,806	19,082	18,144	11,814	12,259	6,521	3,593	4,106	1	10
		35—59	25,293	13,190	12,103	12,738	7,222	9,620	4,011	1,566	2,276	..	10
		60+	6,768	2,851	3,917	2,110	845	1,622	449	208	224	..	..
		Age not stated	56	13	43	..	4	..	4	..	..	..	..
	U	Total	17,689	8,686	9,003	5,048	2,369	423	160	123	44	105	16
		0—14	6,772	3,054	3,718	264	176	9	9	17	1	41	2
		15—34	6,165	3,308	2,857	2,775	1,197	163	64	72	30	33	9
		35—59	3,714	1,898	1,816	1,740	871	184	69	28	11	29	4
		60+	1,036	424	612	269	125	67	18	6	2	2	1
		Age not stated	2	2	..	..	..	..	..	..	..	..	..
Shorapur (M)	U	Total	17,689	8,686	9,003	5,048	2,369	423	160	123	44	105	16
		0—14	6,772	3,054	3,718	264	176	9	9	17	1	41	2
		15—34	6,165	3,308	2,857	2,775	1,197	163	64	72	30	33	9
		35—59	3,714	1,898	1,816	1,740	871	184	69	28	11	29	4
		60+	1,036	424	612	269	125	67	18	6	2	2	1
		Age not stated	2	2	..	..	..	..	..	..	..	..	..
Yadgir Taluk	T	Total	160,153	79,667	80,486	49,481	33,320	28,022	16,729	6,495	8,116	262	105
		0—14	64,453	33,038	31,415	6,536	3,725	2,820	1,678	1,282	1,113	129	18
		15—34	79,293	23,241	26,052	21,182	16,141	11,567	8,158	3,123	3,811	71	62
		35—59	36,673	18,843	17,830	18,088	11,695	11,174	6,042	1,745	2,750	50	23
		60+	9,641	4,504	5,137	3,665	1,740	2,461	841	344	438	12	2
		Age not stated	93	41	52	10	19	..	10	1	4	..	..

B-I & B-II WORKERS AND NON-WORKERS IN TALUK AND TOWNS CLASSIFIED BY SEX AND BROAD AGE-GROUPS–*contd.*

District/Taluk/ Town-Group/Town	T R U	Age-group	Workers													
			IV At Household Industry		V In Manufacturing other than Household Industry		VI In Construction		VII In Trade and Commerce		VIII In Transport, Storage and Communications		IX In Other Services		X Non-workers	
			Males	Females	Males	Females	Males	Females	Males	Females	Males	Females	Males	Females	Males	Females
1	2	3	15	16	17	18	19	20	21	22	23	24	25	26	27	28
Shorapur Taluk-*concld.*	R	Total	3,362	1,575	8	28	89	2	622	328	31	..	1,546	1,008	21,920	36,440
		0—14	1,303	520	3	..	4	..	33	22	2	..	190	125	20,052	21,180
		15—34	1,155	585	5	22	55	1	310	105	25	..	741	464	662	7,268
		35—59	750	384	..	6	27	1	233	161	4	..	538	373	452	4,881
		60+	154	86	..	..	3	..	46	40	..	..	77	46	741	3,072
		Age not stated	..	..	..	..	..	..	..		..	..	..	..	13	39
	U	Total	904	1,216	386	81	206	71	902	367	46	1	1,953	413	3,638	6,634
		0—14	63	124	33	5	6	3	28	17	..	..	67	15	2,790	3,542
		15—34	403	644	244	52	109	33	444	161	26	..	1,281	204	533	1,660
		35—59	359	388	103	22	85	33	372	164	20	1	560	179	158	945
		60+	79	60	6	2	6	2	58	25	..	..	45	15	155	487
		Age not stated	..	..	..	..	..	..	..	..	..	..	..	..	2	..
	U	Total	904	1,216	386	81	206	71	902	367	46	1	1,953	413	3,638	6,634
		0—14	63	124	33	5	6	3	28	17	..	..	67	15	2,790	3,542
		15—34	403	644	244	52	109	33	444	161	26	..	1,281	204	533	1,660
		35—59	359	388	103	22	85	33	372	164	20	1	560	179	158	945
		60+	79	60	6	2	6	2	58	25	..	..	45	15	155	487
		Age not stated	..	..	..	..	..	..	..	..	..	..	..	..	2	..
Yadgir Taluk	T	Total	5,756	3,027	1,219	1,299	367	161	2,091	541	490	11	4,779	3,331	30,186	47,166
		0—14	1,700	381	151	208	9	16	52	17	7	..	386	294	26,502	27,690
		15—34	2,045	1,508	736	755	157	76	931	189	271	7	2,281	1,575	2,059	9,911
		35—59	1,649	944	297	321	175	67	923	278	206	4	1,869	1,266	755	6,135
		60+	362	194	35	15	26	2	184	57	6	..	235	191	839	3,397
		Age not stated	..	..	..	..	..	..	1	..	..	..	8	5	31	33

B-I & B-II WORKERS AND NON-WORKERS IN TALUKS AND TOWN CLASSIFIED BY SEX AND BROAD AGE-GROUPS–*contd.*

District/Taluk Town-Group/Town	TRU	Age-group	Total Population			Workers							
						Total Workers		I As Cultivator		II As Agricultural labourer		III In Mining, Quarrying Livestock, Forestry, Fishing, Hunting and Plantations, Orchards and Allied activities	
			Persons	Males	Females	Males	Females	Males	Females	Males	Females	Males	Females
1	2	3	4	5	6	7	8	9	10	11	12	13	14
Yadgir Taluk-*Contd.*	R	Total	124,677	61,991	62,686	40,346	27,649	26,401	15,642	5,991	7,617	56	93
		0—14	49,668	25,447	24,221	5,809	3,185	2,696	1,564	1,186	1,073	5	14
		15—34	38,013	17,879	20,134	17,016	13,271	10,942	7,610	2,903	3,584	27	59
		35—59	29,186	14,979	14,207	14,462	9,695	10,477	5,675	1,591	2,560	21	18
		60+	7,718	3,646	4.072	3,049	1,479	2,286	783	310	396	3	2
		Age not stated	92	40	52	10	19	..	10	1	4	..	..
	U	Total	35,476	17,676	17,800	9,135	5,671	1,621	1,087	504	499	206	12
		0—14	14,785	7,591	7,194	727	540	124	114	96	40	124	4
		15—34	11,280	5,362	5,918	4,166	2,870	625	548	220	227	44	3
		35—59	7,487	3,864	3,623	3,626	2,000	697	367	154	190	29	5
		60+	1,923	858	1,065	616	261	175	58	34	42	9	..
		Age not stated	1	1	..	..	..	..	..	..	..	..	..
Gurmatkal (M)	U	Total	9,712	4,811	4,901	2,749	2,370	804	675	291	366	83	5
		0—14	3,905	1,972	1,933	277	251	82	99	47	31	61	2
		15—34	3,100	1,505	1,595	1,228	1,152	331	335	142	150	19	2
		35—59	2,057	1,011	1,046	981	816	292	203	82	148	2	1
		60+	650	323	327	263	151	99	39	20	37	1	..
		Age not stated	..	..	..	..	..	..	..	..	..	..	..
Yadgir (M)	U	Total	25,764	12,865	12,899	6,386	3,301	817	412	213	133	123	7
		0—14	10,880	5,619	5,261	450	289	42	15	49	9	63	2
		15—34	8,180	3,857	4,323	2,938	1,718	294	213	78	77	25	1
		35—59	5,430	2.853	2,577	2,645	1,184	405	164	72	42	27	4
		60+	1,273	535	738	353	110	76	20	14	5	8	..
		Age not stated	1	1	..	..	..	..	..	..	..	..	..

B-I & B-II WORKERS AND NON-WORKERS IN TALUK AND TOWNS CLASSIFIED BY SEX AND BROAD AGE-GROUPS–*contd.*

District/Taluk/ Town-Group/Town	T R U	Age-group	Workers													
			IV At Household Industry		V In Manufacturing other than Household Industry		VI In Construction		VII In Trade and Commerce		VIII In Transport, Storage and Communications		IX In Other Services		X Non-workers	
			Males	Females	Males	Females	Males	Females	Males	Females	Males	Females	Males	Females	Males	Females
1	2	3	15	16	17	18	19	20	21	22	23	24	25	26	27	28
Yadgir Taluk-*concld.*	R	Total	4,511	1,734	93	50	154	78	810	359	180	5	2,150	2,071	21,645	35,037
		0—14	1,621	278	..	3	7	10	34	17	5	..	255	226	19,638	21,036
		15—34	1,491	813	88	45	55	33	346	128	102	4	1,062	995	863	6 863
		35—59	1,153	513	5	2	80	35	349	172	72	1	714	719	517	4,512
		60+	246	130	..	..	12	..	80	42	1	..	111	126	597	2,593
		Age not stated	..	..	..	..	..	..	1	..	..	..	8	5	30	33
	U	Total	1,245	1,293	1,126	1,249	213	83	1,281	182	310	6	2,629	1,260	8,541	12,129
		0—14	79	103	151	205	2	6	18	..	2	..	131	68	7,864	6,654
		15—34	554	695	648	710	102	43	585	61	169	3	1,219	580	1,196	3,048
		35—59	496	431	292	319	95	32	574	106	134	3	1,155	547	238	1,623
		60+	116	64	35	15	14	2	104	15	5	..	124	65	242	804
		Age not stated	..	..	..	..	..	..	..	..	..	..	..	..	1	..
Gurmatkal Taluk (M)	T	Total	869	991	67	23	39	17	191	46	14	..	391	247	2,062	2,531
		0—14	50	93	8	2	..	1	3	..	..	..	26	23	1,695	1,682
		15—34	400	520	37	12	20	6	95	22	7	..	177	105	277	443
		35—59	327	328	17	8	17	9	76	21	7	..	161	98	30	230
		60+	92	50	5	1	2	1	17	3	..	..	27	21	60	176
		Age not stated	..	..	..	..	..	..	..	..	..	..	..	..	..	..
Yadgir (M)	T	Total	376	302	1,059	1,226	174	66	1,090	136	296	6	2,238	1,013	6,479	9,598
		0—14	29	10	143	203	2	5	15	..	2	..	105	45	5,164	4,972
		15—34	154	175	611	698	82	37	490	39	162	3	1,042	475	919	2,605
		35—59	169	103	275	311	78	23	498	85	127	3	994	449	208	1,393
		60+	24	14	30	14	12	1	87	12	5	..	97	44	182	628
		Age not stated	..	..	..	..	..	..	..	..	..	..	..	..	1	..

B-III PART-A—INDUSTRIAL CLASSIFICATION OF WORKERS AND NON-WORKERS BY EDUCATIONAL LEVELS IN *URBAN AREAS ONLY*

Educational Levels	Total population of workers and non-workers			Workers							
				I		II		III		IV	
				As Cultivator		As Agricultural labourer		In Mining, Quarrying, Livestock, Forestry, Fishing, Hunting and Plantations, Orchards and Allied activities		As Household Industry	
	Persons	Males	Females	Males	Females	Males	Females	Males	Females	Males	Females
1	2	3	4	5	6	7	8	9	10	11	12
GULBARGA DISTRICT											
Total	**226,421**	**115,789**	**110,632**	**5,875**	**2,442**	**3,762**	**3,567**	**1,330**	**392**	**6,348**	**6,209**
Illiterate	152,860	61,269	91,591	3,713	2,347	3,458	3,549	1,228	391	3,462	5,439
Literate (without educational level)	42,983	30,282	12,701	1,508	81	232	14	77	1	2,119	569
Primary or Junior Basic	24,057	18,331	5,726	540	12	70	4	21	..	743	197
Matriculation or Higher Secondary	5,232	4,710	522	99	2	2	..	4	..	23	4
Technical diploma not equal to degree	170	166	4	2	..	..	..	..	..	..	..
Non-technical diploma not equal to degree	91	89	2	..	..	..	..	..	..	..	..
University degree or post-graduate degree other than technical degree	767	711	56	12	..	..	..	..	..	1	..
Technical degree or diploma equal to degree or post-graduate degree	261	231	30	1	..	..	..	..	..	..	..
Engineering	55	55	..	..	..	..	..	..	..	..	..
Medicine	29	23	6	..	..	..	..	..	..	..	..
Agriculture	15	15	..	1	..	..	..	..	..	..	..
Veterinary & dairying	6	6	..	..	..	..	..	..	..	..	..
Technology	1	1	..	..	..	..	..	..	..	..	..
Teaching	155	131	24	..	..	..	..	..	..	..	..
Others	..	..	..	..	..	..	..	..	..	..	..

B-III PART-A—INDUSTRIAL CLASSIFICATION OF WORKERS AND NON-WORKERS BY EDUCATIONAL LEVELS IN *URBAN AREAS ONLY—concld.*

Educational Levels	Workers										Non-Workers	
	V		VI		VII		VIII		IX		X	
	In Manufacturing other than Household Industry		In Construction		In Trade and Commerce		In Transport, Storage and Communications		In Other Services			
	Males	Females	Males	Females	Males	Females	Males	Females	Males	Females	Males	Females
1	13	14	15	16	17	18	19	20	21	22	23	24
GULBARGA DISTRICT												
Total	**8,592**	**2,506**	**1,985**	**433**	**9,882**	**1,324**	**2,513**	**32**	**16,213**	**5,136**	**59,289**	**88,591**
Illiterate	4,389	2,333	1,172	430	3,167	1,291	1,121	27	7,080	4,689	32,479	71,095
Literate (without educational level)	2,839	163	465	3	4,358	23	801	2	4,470	166	13,413	11,679
Primary or Junior Basic	1,185	10	151	..	1,955	9	306	2	1,986	121	11,374	5,371
Matriculation or Higher Secondary	166	..	135	..	360	1	244	1	1,765	119	1,912	395
Technical diploma not equal to degree	..	..	26	..	..	..	5	..	76	1	57	3
Non-technical diploma not equal to degree	..	..	..	..	1	..	..	..	85	..	3	2
University degree or post-graduate degree other than technical degree	12	..	14	..	39	..	34	..	549	14	50	42
Technical degree or diploma equal to degree or post-graduate degree	1	..	22	..	2	..	2	..	202	26	1	4
Engineering	1	..	22	..	1	..	1	..	30	..	..	..
Medicine	..	..	..	..	1	..	1	..	21	5	..	1
Agriculture	..	..	..	..	..	..	..	..	14	..	..	..
Veterinary & dairying	..	..	..	..	..	..	..	..	6	..	..	..
Technology	..	..	..	..	..	..	..	..	1	..	..	..
Teaching	..	..	..	..	..	..	..	..	129	21	1	3
Others	..	..	..	..	..	..	..	..	..	..	..	..

B-III PART-B—INDUSTRIAL CLASSIFICATION OF WORKERS AND NON-WORKERS BY EDUCATIONAL LEVELS IN *RURAL AREAS ONLY*

Educational Levels	Total population of workers and non-workers			Workers							
				I		II		III		IV	
				As Cultivator		As Agricultural labourer		In Mining, Quarrying, Livestock, Forestry, Fishing, Hunting and Plantations, Orchards and Allied activities		As Household Industry	
	Persons	Males	Females	Males	Females	Males	Females	Males	Females	Males	Females
1	2	3	4	5	6	7	8	9	10	11	12
GULBARGA DISTRICT											
Total	**1,173,036**	**587,658**	**585,378**	**202,502**	**90,782**	**80,671**	**87,065**	**1,581**	**720**	**36,256**	**12,181**
Illiterate	1,040,506	472,276	568,230	158,125	89,590	74,179	86,749	1,417	720	29,638	11,791
Literate (without educational level)	110,799	96,406	14,393	39,471	1,074	5,964	290	124	..	6,026	327
Primary or Junior Basic	19,057	16,408	2,649	4,505	118	515	26	34	..	571	62
Matriculation & above	2,674	2,568	106	401	..	13	..	6	..	21	1
Afzalpur Taluk											
Total	**90,071**	**46,088**	**43,983**	**13,322**	**3,602**	**5,427**	**3,147**	**142**	**18**	**2,544**	**541**
Illiterate	79,403	36,818	42,585	10,064	3,542	4,864	3,139	142	18	2,133	532
Literate (without educational level)	8,324	7,263	1,061	2,850	55	530	8	..	..	356	6
Primary or Junior Basic	2,022	1,699	323	362	5	33	..	..	..	53	3
Matriculation & above	322	308	14	46	..	..	..	..	..	2	..
Aland Taluk											
Total	**142,326**	**72,634**	**69,692**	**22,191**	**9,719**	**12,534**	**13,073**	**1**	..	**5,526**	**1,529**
Illiterate	123,891	56,811	67,080	15,949	9,587	11,601	13,006	1	..	4,291	1,487
Literate (without educational level)	15,750	13,419	2,331	5,446	115	876	62	..	..	1,143	40
Primary or Junior Basic	2,358	2,085	273	730	17	57	5	..	..	90	2
Matriculation & above	327	319	8	66	..	..	..	..	..	2	..
Chincholi Taluk											
Total	**101,716**	**51,078**	**50,638**	**17,615**	**9,065**	**8,268**	**9,722**	**27**	**13**	**3,582**	**1,353**
Illiterate	88,125	39,150	48,975	12,599	8,929	7,473	9,682	25	13	2,880	1,319
Literate (without educational level)	12,280	10,741	1,539	4,683	131	374	36	2	..	672	23
Primary or Junior Basic	1,082	961	121	278	5	61	4	..	..	23	11
Matriculation & above	229	226	3	55	..	..	..	..	..	7	..

B-III PART-B—INDUSTRIAL CLASSIFICATION OF WORKERS AND NON-WORKERS BY EDUCATIONAL LEVELS IN *RURAL AREAS ONLY–contd.*

Educational Levels	Workers											
	V		VI		VII		VIII		IX		X	
	In Manufacturing other than Household Industry		In Construction		In Trade and Commerce		In Transport, Storage and Communications		In Other Services		Non-Workers	
	Males	Females	Males	Females	Males	Females	Males	Females	Males	Females	Males	Females
1	13	14	15	16	17	18	19	20	21	22	23	24
Gulbarga Taluk												
Total	**2,673**	**345**	**1,808**	**294**	**8,495**	**2,134**	**1,775**	**97**	**30,326**	**23,920**	**221,571**	**367,840**
Illiterate	1,621	327	1,451	292	2,877	2,098	920	91	22,702	23,723	179,346	352,849
Literate (without educational level)	790	18	306	2	4,987	32	691	6	5,246	130	32,801	12,514
Primary or Junior Basic	82	..	40	..	597	4	95	..	1,005	43	8,964	2,396
Matriculation & above	180	..	11	..	34	..	69	..	1,373	24	460	81
Afzalpur Taluk												
Total	**27**	**4**	**200**	**5**	**558**	**117**	**88**	**37**	**4,671**	**3,266**	**19,109**	**33,246**
Illiterate	26	4	149	5	212	114	60	37	3,910	3,247	15,258	31,947
Literate (without educational level)	1	..	35	..	295	3	17	..	464	8	2,716	981
Primary or Junior Basic	..	..	11	..	46	..	9	..	98	6	1,086	309
Matriculation & above	..	..	5	..	5	..	2	..	199	5	49	9
Aland Taluk												
Total	**57**	**7**	**248**	**26**	**916**	**116**	**110**	**6**	**3,150**	**2,429**	**27,901**	**42,787**
Illiterate	57	7	192	26	218	111	65	..	2,380	2,415	22,057	40,441
Literate (without educational level)	..	..	49	..	628	3	32	6	483	7	4,762	2,098
Primary or Junior Basic	..	..	7	..	67	2	12	..	106	5	1,016	242
Matriculation & above	..	..	..	..	3	..	1	..	181	2	66	6
Chincholi Taluk												
Total	**11**	..	**194**	**11**	**972**	**227**	**61**	..	**2,046**	**1,717**	**18,296**	**28,530**
Illiterate	11	..	154	9	364	220	35	..	1,363	1,697	14,246	27,106
Literate (without educational level)	..	..	37	2	573	7	30	..	478	15	3,532	1,325
Primary or Junior Basic	..	..	3	..	32	..	2	..	86	4	476	97
Matriculation & above	..	..	..	..	3	..	..	..	119	1	42	2

B-III PART-B—INDUSTRIAL CLASSIFICATION OF WORKERS AND NON-WORKERS BY EDUCATIONAL LEVELS IN *RURAL AREAS ONLY*

Educational Levels	Total population of workers and non-workers			Workers							
				I		II		III		IV	
				As Cultivator		As Agricultural labourer		In Mining, Quarrying, Livestock, Forestry, Fishing, Hunting and Plantations, Orchards and Allied activities		As Household Industry	
	Persons	Males	Females	Males	Females	Males	Females	Males	Females	Males	Females
1	2	3	4	5	6	7	8	9	10	11	12
Chitapur Taluk											
Total	**142,948**	**71,062**	**71,886**	**18,155**	**6,571**	**10,710**	**10,282**	**1,035**	**440**	**3,331**	**815**
Illiterate	126,412	57,106	69,306	14,446	6,496	9,878	10,248	920	440	2,774	790
Literate (without educational level)	14,749	12,436	2,313	3,524	72	811	34	94	..	519	23
Primary or Junior Basic	1,290	1,070	220	159	3	15	..	18	..	37	1
Matriculation & above	497	450	47	26	..	6	..	3	..	1	1
Gulbarga Taluk											
Total	**131,704**	**66,089**	**65,615**	**20,672**	**9,705**	**10,747**	**13,122**	**69**	**15**	**3,623**	**1,089**
Illiterate	113,995	50,559	63,436	15,192	9,523	9,808	13,070	69	15	2,889	1,029
Literate (without educational level)	11,011	9,772	1,239	4,052	131	785	42	..	..	543	41
Primary or Junior Basic	6,336	5,413	923	1,384	51	154	10	..	..	188	19
Matriculation & above	362	345	17	44	..	..	..	..	..	3	..
Jevargi Taluk											
Total	**111,212**	**55,534**	**55,678**	**20,781**	**8,849**	**7,022**	**7,879**	**5**	..	**2,802**	**526**
Illiterate	99,057	44,875	54,182	16,029	8,722	6,484	7,861	4	..	2,420	506
Literate (without educational level)	10,879	9,480	1,399	4,429	123	513	18	1	..	341	17
Primary or Junior Basic	1,086	996	90	302	4	24	..	..	..	41	3
Matriculation & above	190	183	7	21	..	1	..	..	..	..	..
Sedam Taluk											
Total	**82,162**	**40,699**	**41,463**	**14,108**	**8,519**	**5,974**	**6,736**	**245**	**120**	**3,408**	**1,509**
Illiterate	72,570	32,530	40,040	11,221	8,395	5,458	6,711	200	120	2,623	1,458
Literate (without educational level)	7,577	6,453	1,124	2,505	118	457	22	26	..	709	44
Primary or Junior Basic	1,833	1,535	298	356	6	58	3	16	..	76	7
Matriculation & above	182	181	1	26	..	1	..	3	..	..	..

B-III PART-B—INDUSTRIAL CLASSIFICATION OF WORKERS AND NON-WORKERS BY EDUCATIONAL LEVELS IN *RURAL AREAS ONLY–contd.*

Educational Levels	Workers											
	V		VI		VII		VIII		IX		X	
	In Manufacturing other than Household Industry		In Construction		In Trade and Commerce		In Transport, Storage and Communications		In Other Services		Non-Workers	
	Males	Females	Males	Females	Males	Females	Males	Females	Males	Females	Males	Females
1	13	14	15	16	17	18	19	20	21	22	23	24
Chitapur Taluk												
Total	**1,395**	**53**	**216**	**27**	**1,284**	**186**	**927**	**35**	**5,437**	**4,720**	**28,572**	**48,757**
Illiterate	602	53	175	27	453	185	456	35	4,465	4,688	22,937	46,344
Literate (without educational level)	550	..	38	..	770	1	393	..	764	24	4,973	2,159
Primary or Junior Basic	66	..	..	..	59	..	35	..	73	5	608	211
Matriculation & above	177	..	3	..	2	..	43	..	135	3	54	43
Gulbarga Taluk												
Total	**676**	**149**	**254**	**74**	**1,020**	**197**	**193**	**4**	**2,687**	**1,830**	**26,148**	**39,430**
Illiterate	478	149	203	74	291	196	117	4	1,614	1,804	19,898	37,572
Literate (without educational level)	183	..	41	..	539	1	57	..	595	14	2,977	1,010
Primary or Junior Basic	15	..	10	..	187	..	14	..	274	6	3,187	837
Matriculation & above	..	..	..	..	3	..	5	..	204	6	86	11
Jevargi Taluk												
Total	**59**	**7**	**140**	**12**	**710**	**158**	**47**	**4**	**3.032**	**2,264**	**20,936**	**35,979**
Illiterate	22	7	117	12	191	154	12	4	2,215	2,244	17,381	34,672
Literate (without educational level)	35	..	20	..	462	4	30	..	610	16	3,039	1,221
Primary or Junior Basic	1	..	1	..	51	..	4	..	84	1	488	82
Matriculation & above	1	..	2	..	6	..	1	..	123	3	28	4
Sedam Taluk												
Total	**27**	**47**	**178**	**48**	**767**	**260**	**83**	**6**	**1,900**	**1,867**	**14,009**	**22,351**
Illiterate	17	40	148	48	282	260	37	6	1,318	1,855	11,226	21,147
Literate (without educational level)	10	7	24	..	416	..	30	..	357	6	1,919	927
Primary or Junior Basic	..	..	5	..	64	..	8	..	118	6	834	276
Matriculation & above	..	..	1	..	5	..	8	..	107	..	30	..

B-III PART-B—INDUSTRIAL CLASSIFICATION OF WORKERS AND NON-WORKERS BY EDUCATIONAL LEVELS IN *RURAL AREAS ONLY–contd.*

Educational Levels	Total population of workers and non-workers			Workers							
				I		II		III		IV	
				As Cultivator		As Agricultural labourer		In Mining, Quarrying, Livestock, Forestry, Fishing, Hunting and Plantations, Orchards and Allied activities		As Household Industry	
	Persons	Males	Females	Males	Females	Males	Females	Males	Females	Males	Females
1	2	3	4	5	6	7	8	9	10	11	12
Shahpur Taluk											
Total	**126,325**	**62,313**	**64,012**	**23,293**	**6,657**	**7,371**	**7,616**	..	**1**	**3,567**	**1,510**
Illiterate	114,504	52,044	62,460	19,150	6,567	6,901	7,592	..	1	2,973	1,419
Literare (without educational level)	10,271	8,916	1,355	3,788	79	410	21	..	..	566	77
Primary or Junior Basic	1,354	1,158	196	328	11	60	3	..	..	28	14
Matriculation & above	196	195	1	27	..	..	..	..	..	..	..
Shorapur Taluk											
Total	**119,895**	**60,170**	**59,725**	**25,964**	**12,453**	**6,627**	**7,871**	**1**	**20**	**3,362**	**1,575**
Illiterate	108,878	49,970	58,908	21,292	12,337	6,078	7,842	..	20	2,724	1,542
Literate (without educational level)	9,246	8,628	618	4,058	100	492	28	1	..	598	31
Primary or Junior Basic	1,532	1,338	194	557	16	52	1	..	..	34	2
Matriculation & above	239	234	5	57	..	3	..	..	..	6	..
Yadgir Taluk											
Total	**124,677**	**61,991**	**62,686**	**26,401**	**15,642**	**5,991**	**7,617**	**56**	**93**	**4,511**	**1,734**
Illiterate	113,671	52,413	61,258	22,183	15,492	5,634	7,598	56	93	3,931	1,709
Literate (without educational level)	10,712	9,298	1,414	4,136	150	354	19	..	..	579	25
Primary or Junior Basic	164	153	11	49	..	1	..	..	..	1	..
Matriculation & above	130	127	3	33	..	2	..	..	..	..	..

B-III PART-B—INDUSTRIAL CLASSIFICATION OF WORKERS AND NON-WORKERS BY EDUCATIONAL LEVELS IN *RURAL AREAS ONLY—concld.*

Educational Levels	Workers V: In Manufacturing other than Household Industry		Workers VI: In Construction		Workers VII: In Trade and Commerce		Workers VIII: In Transport, Storage and Communications		Workers IX: In Other Services		X: Non-Workers	
	Ma'es	Females	Males	Females	Males	Females	Males	Females	Males	Females	Males	Females
1	13	14	15	16	17	18	19	20	21	22	23	24
Shahapur Taluk												
Total	**320**	..	**135**	**11**	**836**	**186**	**49**	..	**3,707**	**2,748**	**23,035**	**45,283**
Illiterate	320	..	113	11	287	177	19	..	2,918	2,726	19,363	43,967
Literate (without educational level)	..	..	21	..	508	7	19	..	581	13	3,023	1,158
Primary or Junior Basic	..	..	1	..	40	2	9	..	95	8	597	158
Matriculation & above	..	..	..	..	1	..	2	..	113	1	52	..
Shorapur Taluk												
Total	**8**	**28**	**89**	**2**	**622**	**328**	**31**	..	**1,546**	**1,008**	**21,920**	**36,440**
Illiterate	4	28	64	2	227	326	11	..	990	1,000	18,580	35,811
Literate (without educational level)	4	..	23	..	342	2	18	..	379	3	2,711	454
Primary or Junior Basic	..	..	2	..	48	..	2	..	54	2	589	173
Matriculation & above	..	..	..	..	5	..	..	..	123	3	40	2
Yadgir Taluk												
Total	**93**	**50**	**154**	**78**	**810**	**359**	**180**	**5**	**2,150**	**2,071**	**21,645**	**35,037**
Illiterate	84	39	136	78	352	355	108	5	1,529	2,047	18,400	33,842
Literate (without educational level)	7	11	18	..	454	4	65	..	536	24	3,149	1,181
Primary or Junior Basic	..	..	..	..	3	..	..	..	16	..	83	11
Matriculation & above	2	..	..	..	1	..	7	..	69	..	13	3

B-IV PART-A—INDUSTRIAL CLASSIFICATION BY SEX AND CLASS OF WORKER OF PERSONS AT WORK AT HOUSEHOLD INDUSTRY

Branch of Industry		Total Rural Urban	Total		Employee		Others	
Division and Major Group of I.S.I.C.			Males	Females	Males	Females	Males	Females
1		2	3	4	5	6	7	8
			GULBARGA DISTRICT					
All Division		T	**42,604**	**18,390**	**7,178**	**1,696**	**35,426**	**16,694**
		R	**36,256**	**12,181**	**4,377**	**581**	**31,879**	**11,600**
		U	**6,348**	**6,209**	**2,801**	**1,115**	**3,547**	**5,094**
Divisions 0		T	**16,951**	**1,524**	**2,608**	**97**	**14,343**	**1,427**
		R	**16,711**	**1,505**	**2,573**	**93**	**14,208**	**1,412**
		U	**170**	**19**	**35**	**4**	**135**	**15**
Major Group	00	R	218	80	41	..	177	80
	01	R	1	..	..	..	1	..
	02	R	..	6	..	..	..	6
	03	T	100	..	..	..	100	..
		R	99	..	..	..	99	..
		U	1	..	..	..	1	..
	04	T	16,632	1,438	2,567	97	14,065	1,341
		R	16,463	1,419	2,532	93	13,931	1,326
		U	169	19	35	4	134	15
Divisions 2 & 3		T	**25,653**	**16,866**	**4,570**	**1,599**	**21,083**	**15,267**
		R	**19,475**	**10,676**	**1,804**	**488**	**17,671**	**10,188**
		U	**6,178**	**6,190**	**2,766**	**1,111**	**3,412**	**5,079**
Major Group	20	T	981	149	328	17	653	132
		R	801	102	265	3	536	99
		U	180	47	63	14	117	33
	21	T	678	8	358	2	320	6
		R	675	7	355	1	320	6
		U	3	1	3	1	..	..
	22	T	389	669	191	189	198	480
		R	223	321	85	95	138	226
		U	166	348	106	94	60	254
	23	T	6,380	9,201	2,675	1,316	3,705	7,885
		R	3,247	4,267	458	334	2,789	3,933
		U	3,133	4,934	2,217	982	916	3,952
	24	T	217	196	13	..	204	196
		R	215	196	13	..	202	196
		U	2	..	..	..	2	..

B-IV PART-A—INDUSTRIAL CLASSIFICATION BY SEX AND CLASS OF WORKER OF PERSONS AT WORK AT HOUSEHOLD INDUSTRY=*contd.*

Branch of Industry		Total Rural Urban	Total		Employee		Others	
Division and Major Group of I. S. I. C.			Males	Females	Males	Females	Males	Females
1		2	3	4	5	6	7	8
			GULBARGA DISTRICT-*contd.*					
Major Group	25	T	962	1,963	29	13	933	1,950
		R	960	1,928	29	13	931	1,915
		U	2	35	..	..	2	31
	26	U	3	24	..	3	3	21
	27	T	2,210	813	274	13	1,936	800
		R	1,451	542	118	2	1,333	540
		U	759	271	156	11	603	260
	28	T	5,193	2,301	395	17	4,798	2,284
		R	4,480	2,118	281	15	4,199	2,103
		U	713	183	114	2	599	181
	30	T	16	1	7	..	9	1
		R	8	1	2	..	6	1
		U	8	..	5	..	3	..
	31	T	2,488	219	16	2	2,472	217
		R	2,341	106	9	2	2,332	104
		U	147	113	7	..	140	113
	32	U	2	..	1	..	1	..
	33	T	21	18	..	..	21	18
		R	13	12	..	..	13	12
		U	8	6	..	..	8	6
	34 & 35	T	2,934	995	162	26	2,772	969
		R	2,703	897	142	23	2,561	864
		U	231	108	20	3	211	105
	36	T	1,557	119	44	..	1,513	119
		R	1,270	101	12	..	1,258	101
		U	287	18	32	..	255	18
	37	T	10	..	6	..	4	..
		R	6	..	6	..	..	..
		U	4	..	..	..	4	..
	38	T	59	..	20	..	39	..
		R	34	..	9	..	25	..
		U	25	..	11	..	14	..
	39	T	1,553	190	51	1	1,502	189
		R	1,048	88	20	..	1,028	88
		U	505	102	31	1	447	100

B-IV PART-A—INDUSTRIAL CLASSIFICATION BY SEX AND CLASS OF WORKER OF PERSONS AT WORK AT HOUSEHOLD INDUSTRY–*concld.*

Branch of Industry / Division and Major Group of I. S. I. C.	Rural	Total		Employee		Others	
		Males	Females	Males	Females	Males	Females
1	2	3	4	5	6	7	8
		Afzalpur Taluk					
All Divisions	R	**2,544**	**541**	**275**	**11**	**2,269**	**530**
Division 0		1,291	71	884	9	1,107	62
Division 2 & 3		1,253	470	91	2	1,162	468
		Aland Taluk					
All Divisions	R	**5,526**	**1,529**	**783**	**44**	**4,743**	**1,485**
Division 0		2,816	176	621	12	2,195	164
Division 2 & 3		2,710	1,353	162	32	2,548	1,321
		Chincholi Taluk					
All Divisions	R	**3,582**	**1,353**	**584**	**82**	**2,998**	**1,271**
Division 0		1,597	70	295	4	1,302	66
Division 2 & 3		1,985	1,283	289	78	1,696	1,205
		Chitapur Taluk					
All Divisions	R	**3,331**	**815**	**507**	**44**	**3,824**	**771**
Division 0		1,192	49	280	9	912	40
Division 2 & 3		2,139	766	227	35	1,912	731
		Gulbarga Taluk					
All Divisions	R	**3,623**	**1,089**	**452**	**16**	**3,171**	**1,073**
Division 0		1,862	208	346	10	1,516	198
Division 2 & 3		1,761	881	106	6	1,655	875
		Jevargi Taluk					
All Divisions	R	**2,802**	**526**	**187**	**4**	**2,615**	**522**
Division 0		1,436	118	122	2	1,314	116
Division 2 & 3		1,366	406	65	2	1,301	406
		Sedam Taluk					
All Divisions	R	**3,408**	**1,509**	**470**	**78**	**2,938**	**1,431**
Division 0		1,387	114	214	5	1,173	109
Division 2 & 3		2,021	1,395	256	73	1,765	1,322
		Shahpur Taluk					
All Divisions	R	**3,567**	**1,510**	**515**	**198**	**3,052**	**1,312**
Division 0		1,292	89	88	9	1,204	80
Division 2 & 3		2,275	1,421	427	189	1,848	1,232
		Shorapur Taluk					
All Divisions	R	**3,362**	**1,575**	**313**	**76**	**3,049**	**1,499**
Division 0		1,558	441	226	31	1,332	410
Division 2 & 3		1,804	1,134	87	45	1,717	1,089
		Yadgir Taluk					
All Divisions	R	**4,511**	**1,734**	**291**	**28**	**4,220**	**1,706**
Division 0		2,350	169	197	2	2,153	167
Division 2 & 3		2,161	1,565	94	26	2,067	1,539

B-IV PART-B—INDUSTRIAL CLASSIFICATION BY SEX AND CLASS OF WORKER OF PERSONS AT WORK IN NON-HOUSEHOLD INDUSTRY, TRADE, BUSINESS, PROFESSION OR SERVICE

Branch of Industry			Total		Employer		Employee		Single worker		Family worker	
Division and Major Group of I. S. I. C.		Total Urban	Males	Females	Males	Females	Males	Females	Males	Females	Males	Females
1		2	3	4	5	6	7	8	9	10	11	12
					GULBARGA DISTRICT							
All Divisions		T	**87,173**	**37,333**	**3,838**	**191**	**47,573**	**7,778**	**34,248**	**28,169**	**1,514**	**1,195**
		U	**40,515**	**9,823**	**2,706**	**91**	**29,633**	**5,080**	**7,210**	**4,270**	**966**	**382**
Division 0		T	**1,081**	**105**	**27**	**1**	**491**	**46**	**517**	**50**	**53**	**8**
		U	**895**	**87**	**25**	**1**	**464**	**46**	**360**	**32**	**46**	**8**
Major Group	00	T	183	31	5	..	71	12	101	19	6	..
		U	63	20	3	..	51	12	9	8	..	..
	01	T	3	2	..	..	2	1	1	1	..	..
		U	3	2	..	..	2	1	1	1	..	..
	02	T	6	6	1	..	2	6	3	..	..	..
		U	6	6	1	..	2	6	3	..	..	..
	03	T	122	8	..	..	7	..	114	8	1	..
		U	49	1	..	..	..	..	49	1	..	..
	04	T	774	58	21	1	409	27	298	22	46	8
		U	774	58	21	1	409	27	291	22	46	8
Division 1		T	**1,823**	**1,007**	**6**	..	**959**	**450**	**836**	**546**	**22**	**11**
		U	**435**	**305**	**3**	..	**432**	**305**	..	..	..	..
Major Group	10	T	1,823	1,007	6	..	959	450	836	546	22	11
		U	435	305	3	..	432	305	..	..	..	..
Division 2 & 3		T	**8,358**	**3,228**	**246**	**3**	**6,217**	**2,192**	**1,794**	**935**	**101**	**98**
		U	**6,060**	**2,433**	**234**	**3**	**5,103**	**2,033**	**644**	**310**	**79**	**87**
Major Group	20	T	1,074	121	93	..	727	89	210	27	44	5
		U	882	121	85	..	776	89	77	27	44	5
	21	T	117	7	5	..	105	6	6	..	1	1
		U	48	6	4	..	37	5	6	..	1	1

B-IV PART-B—INDUSTRIAL CLASSIFICATION BY SEX AND CLASS OF WORKER OF PERSONS AT WORK IN NON-HOUSEHOLD INDUSTRY, TRADE, BUSINESS, PROFESSION OR SERVICE–*contd.*

Branch of Industry			Total		Employer		Employee		Single worker		Family worker	
Division and Major Group of I. S. I. C.		Total Urban	Males	Females	Males	Females	Males	Females	Males	Females	Males	Females
1		2	3	4	5	6	7	8	9	10	11	12
					GULBARGA DISTRICT–*contd.*							
Major Group	22	T	983	1,412	18	2	839	1,164	113	199	13	47
		U	982	1,412	18	2	838	1,164	113	199	13	47
	23	T	3,001	600	5	..	2,809	472	182	116	5	12
		U	2,356	508	5	..	2,342	459	4	37	5	12
	25	T	2	1	..	..	..	..	2	1	..	..
		U	..	1	..	..	..	..	..	1	..	..
	26	T	74	..	2	..	70	..	2	..	..	..
		U	74	..	2	..	70	..	2	..	..	..
	27	T	955	65	80	1	476	8	389	41	10	15
		U	954	65	80	1	476	8	388	41	10	15
	28	T	325	15	36	..	229	3	54	5	6	7
		U	325	15	36	..	229	3	54	5	6	7
	29	T	4	..	1	..	3	..	..	..	..	..
		U	4	..	1	..	3	..	..	..	..	..
	30	T	108	..	9	..	90	..	6	..	3	..
		U	108	..	9	..	90	..	6	..	3	..
	31	T	127	10	10	..	51	..	52	1	14	9
		U	127	10	10	..	51	..	52	1	14	9
	32	T	11	..	1	..	8	..	2	..	..	..
		U	11	..	1	..	8	..	2	..	..	..
	33	T	44	..	4	..	29	..	9	..	2	..
		U	44	..	4	..	29	..	9	..	2	..
	34 & 35	T	3,300	541	37	1	2,456	195	745	274	62	71
		U	1,784	308	37	1	1,479	162	206	74	62	71

B-IV PART-B—INDUSTRIAL CLASSIFICATION BY SEX AND CLASS OF WORKER OF PERSONS AT WORK IN NON-HOUSEHOLD INDUSTRY, TRADE, BUSINESS, PROFESSION OR SERVICE–*contd.*

Branch of Industry			Total		Employer		Employee		Single worker		Family worker	
Division and Major Group of I. S. I. C.		Total Urban	Males	Females	Males	Females	Males	Females	Males	Females	Males	Females
1		2	3	4	5	6	7	8	9	10	11	12
					GULBARGA DISTRICT-*contd.*							
Major Group	36	T	235	5	10	..	130	4	80	1	15	..
		U	234	5	10	..	130	4	79	1	15	..
	37	T	142	..	2	..	23	..	117	..	..	..
		U	14	..	2	..	10	..	2	..	..	..
	38	T	265	..	35	..	169	..	44	..	17	..
		U	256	..	35	..	164	..	40	..	17	..
	39	T	498	74	25	..	260	46	200	25	13	3
		U	389	55	25	..	247	46	104	6	13	3
Division 4		**T**	**3,793**	**727**	**253**	..	**2,165**	**497**	**1,375**	**230**	..	..
		U	**1,985**	**433**	**193**	..	**1,786**	**433**	**6**	..	..	..
Major Group	40	T	3,793	727	253	..	2,165	497	1,375	230	..	..
		U	1,985	433	193	..	1,786	433	6	..	..	..
Division 5		**T**	**159**	..	..	..	**159**	..	..	..	..	..
		U	**159**	..	..	..	**159**	..	..	..	..	..
Major Group	50	T	123	..	..	..	123	..	..	..	..	..
		U	123	..	..	..	123	..	..	..	..	..
	51	T	36	..	..	..	36	..	..	..	..	..
		U	36	..	..	..	36	..	..	..	..	..
Division 6		**T**	**18,377**	**3,458**	**2,359**	**164**	**4,226**	**302**	**11,059**	**2,745**	**733**	**247**
		U	**9,882**	**1,324**	**1,796**	**79**	**3,345**	**154**	**4,225**	**993**	**516**	**98**
Major Group	60-63	T	502	66	74	4	279	5	125	51	23	6
		U	334	6	56	1	196	5	50	..	23	..
	64-68	T	17,438	3,376	2,239	159	3,630	290	10,870	2,686	699	241
		U	9,150	1,303	1,695	77	2,851	142	4,121	986	483	98

B-IV PART-B—INDUSTRIAL CLASSIFICATION BY SEX AND CLASS OF WORKER OF PERSONS AT WORK IN NON-HOUSEHOLD INDUSTRY, TRADE, BUSINESS, PROFESSION OR SERVICE–*contd.*

Branch of Industry			Total		Employer		Employee		Single worker		Family worker	
Division and Major Group of I. S. I. C.		Total Urban	Males	Females	Males	Females	Males	Females	Males	Females	Males	Females
1		2	3	4	5	6	7	8	9	10	11	12
					GULBARGA DISTRICT–*contd*							
Major Group	69	T	437	16	46	1	317	7	63	8	11	..
		U	398	15	45	1	298	7	45	7	10	..
Division 7		T	**4,288**	**129**	**57**	**1**	**3,551**	**38**	**660**	**90**	**20**	..
		U	**2,513**	**32**	**49**	**1**	**1,958**	**31**	**489**	..	**17**	..
Major Group	70 & 71	T	3,735	122	57	1	2,998	31	660	90	20	..
		U	2,252	25	49	1	1,697	24	489	..	17	..
	72	T	4	..	..	..	4	..	..	..	..	..
		U	3	..	..	..	3	..	..	..	..	..
	73	T	549	7	..	..	549	7	..	..	..	..
		U	258	7	..	..	258	7	..	..	..	..
Division 8		T	**45,872**	**28,937**	**741**	**21**	**27,149**	**4,397**	**17,514**	**23,769**	**468**	**750**
		U	**15,724**	**5,099**	**268**	**6**	**14,349**	**2,153**	**937**	**2,843**	**170**	**97**
Major Group	80	T	6,926	450	..	..	6,926	450	..	..	..	..
		U	3,797	307	..	..	3,797	307	..	..	..	..
	81	T	3,742	415	7	..	3,735	415	..	..	..	..
		U	1,715	309	..	..	1,715	309	..	..	..	..
	82	T	973	142	15	..	623	120	335	22	..	..
		U	582	83	10	..	468	80	104	3	..	..
	83	T	623	50	14	..	265	28	337	21	7	1
		U	296	25	6	..	224	25	66	..	..	..
	84	T	226	..	3	..	118	..	105	..	..	..
		U	196	..	3	..	112	..	81	..	..	..
	85	T	118	6	1	..	98	6	19	..	..	..
		U	60	6	1	..	53	6	6	..	..	..

B-IV PART-B—INDUSTRIAL CLASSIFICATION BY SEX AND CLASS OF WORKER OF PERSONS AT WORK IN NON-HOUSEHOLD INDUSTRY, TRADE, BUSINESS, PROFESSION OR SERVICE–*contd.*

Branch of Industry		Total Rural Urban	Total		Employer		Employee		Single worker		Family worker	
Division and Major Group of I. S. I. C.			Males	Females	Males	Females	Males	Females	Males	Females	Males	Females
1		2	3	4	5	6	7	8	9	10	11	12
						GULBARGA DISTRICT-*concld.*						
	86	T	163	6	..	..	163	6	..	..	..	..
		U	154	4	..	..	154	4	..	..	..	..
	87	T	495	44	14	..	126	12	348	28	7	4
		U	164	14	1	..	116	12	43	2	4	..
	88	T	6,843	2,009	490	20	2,928	401	3,189	1,283	236	305
		U	3,474	733	247	6	2,424	340	637	306	166	81
	89	T	25,763	25,815	197	1	12,167	2,959	13,181	22,415	218	440
		U	5,286	3,618	..	..	5,286	1,070	..	2,532	..	16
Divisions 9		T	**508**	**119**	**22**	..	**399**	**61**	**74**	**49**	**13**	**9**
		U	**330**	**37**	**8**	..	**261**	**18**	**49**	**10**	**12**	**9**
Major Group	90	T	508	119	22	..	399	61	74	49	13	9
		U	330	37	8	..	261	18	49	10	12	9
						Afzalpur Taluk						
All Divisions		R	**5,686**	**3,447**	**140**	**5**	**929**	**264**	**4,516**	**3,084**	**101**	**94**
Division	0		111	12	..	..	2	..	109	12	..	..
	1		31	6	..	..	..	..	31	6	..	..
	2 & 3		27	4	1	..	1	..	25	4	..	..
	4		200	5	16	..	33	4	151	1	..	..
	5		..	..	..	..	..	..	..	..	..	..
	6		558	117	43	3	54	38	439	68	22	8
	7		88	37	23	..	13	1	52	36	..	..
	8		4,660	3,266	57	2	818	221	3,706	2,957	79	86
	9		11	..	..	..	8	..	3	..	..	..

B-IV PART-B—INDUSTRIAL CLASSIFICATION BY SEX AND CLASS OF WORKER OF PERSONS AT WORK IN NON-HOUSEHOLD INDUSTRY, TRADE, BUSINESS, PROFESSION OR SERVICE–*contd.*

Branch of Industry			Total		Employer		Employee		Single worker		Family worker	
Division and Major Group of I. S. I. C.		Rural	Males	Females	Males	Females	Males	Females	Males	Females	Males	Females
1		2	3	4	5	6	7	8	9	10	11	12
					Aland Taluk							
All Divisions		R	**4,482**	**2,584**	**42**	**9**	**896**	**100**	**3,519**	**2,461**	**25**	**14**
Division	0		..	..	..	..	..	..	..	..	..	..
	1		1	..	..	..	1	..	..	..	..	..
	2 & 3		57	7	..	..	57	..	..	7	..	..
	4		248	26	10	..	22	9	216	17	..	..
	5		..	..	..	..	..	..	..	..	..	..
	6		916	116	..	6	..	1	916	98	..	11
	7		110	6	1	..	109	..	..	6	..	..
	8		3,103	2,428	31	3	660	90	2,387	2,332	25	3
	9		47	1	..	..	47	..	..	1	..	..
					Chincholi Taluk							
All Divisions		R	**3,317**	**1,968**	**106**	**10**	**943**	**30**	**2,104**	**1,761**	**164**	**176**
Division	0		..	..	..	..	..	..	..	..	..	..
	1		27	13	..	..	..	..	27	13	..	..
	2 & 3		11	..	..	..	2	..	9	..	..	..
	4		194	11	3	..	36	1	155	10	..	..
	5		..	..	..	..	..	..	..	..	..	..
	6		972	227	79	9	101	4	685	161	107	53
	7		67	..	1	..	32	..	33	..	1	..
	8		2,046	1,717	23	1	772	25	1,195	1,577	56	14
	9		..	..	..	..	..	..	..	..	..	..
					Chitapur Taluk							
All Divisions		R	**10,294**	**5,461**	**17**	**10**	**7,004**	**648**	**3,250**	**4,781**	**23**	**22**
Division	0		9	..	..	..	4	..	2	..	3	..
	1		1,026	440	..	..	438	59	588	381	..	..
	2 & 3		1,395	53	3	..	912	..	480	53	..	..
	4		216	27	4	..	61	23	151	4	..	..
	5		..	..	..	..	..	..	..	..	..	..
	6		1,284	186	6	10	128	8	1,141	168	9	..
	7		927	35	..	..	909	6	18	29	..	..
	8		5,416	4,711	3	..	4,542	552	860	4,137	11	22
	9		21	9	1	..	10	..	10	9	..	..

B-IV PART-B—INDUSTRIAL CLASSIFICATION BY SEX AND CLASS OF WORKER OF PERSONS AT WORK IN NON-HOUSEHOLD INDUSTRY, TRADE, BUSINESS, PROFESSION OR SERVICE–*contd.*

Branch of Industry			Total		Employer		Employee		Single worker		Family worker	
Division and Major Group of I. S. I. C.		Rural	Males	Females	Males	Females	Males	Females	Males	Females	Males	Females
1		2	3	4	5	6	7	8	9	10	11	12
						Gulbarga Taluk						
All Divisions		R	**4,899**	**2,269**	**129**	**8**	**1,727**	**110**	**2,914**	**1,971**	**129**	**180**
Division	0		69	6	1	..	19	..	45	6	4	..
	1		..	9	..	..	..	9	..	..	..	..
	2 & 3		676	149	..	..	470	13	206	136	..	..
	4		254	74	9	..	61	15	184	59	..	..
	5		..	..	..	..	..	..	..	..	..	..
	6		1,020	197	79	6	173	4	740	155	28	32
	7		193	4	4	..	154	..	34	4	1	..
	8		2,670	1,829	36	2	845	68	1,694	1,611	95	148
	9		17	1	1	..	5	1	11	..	1	..
						Jevargi Taluk						
All Divisions		R	**3,993**	**2,445**	**112**	**3**	**978**	**72**	**2,884**	**2,367**	**19**	**3**
Division	0		3	..	1	..	2	..	..	..	..	..
	1		2	..	..	..	..	..	2	..	..	..
	2 & 3		59	7	4	..	13	..	42	7	..	..
	4		140	12	5	..	16	8	119	4	..	..
	5		..	..	..	..	..	..	..	..	..	..
	6		710	158	66	3	59	3	576	150	9	2
	7		47	4	1	..	37	..	9	4	..	..
	8		3,031	2,258	35	..	850	61	2,136	2,196	10	1
	9		1	6	..	..	1	..	..	6	..	..
						Sedam Taluk						
All Divisions		R	**3,200**	**2,348**	**231**	**14**	**668**	**101**	**2,243**	**2,118**	**58**	**115**
Division	0		..	..	..	..	..	..	..	..	..	..
	1		245	120	..	..	50	5	173	104	22	11
	2 & 3		27	47	..	..	3	..	24	47	..	..
	4		178	48	..	..	23	..	155	48	..	..
	5		..	..	..	..	..	..	..	..	..	..
	6		767	260	59	10	69	..	616	236	23	14
	7		83	6	..	..	74	..	9	6	..	..
	8		1,899	1,865	172	4	449	96	1,265	1,675	13	90
	9		1	2	..	..	..	..	1	2	..	..

B-IV PART-B—INDUSTRIAL CLASSIFICATION BY SEX AND CLASS OF WORKER OF PERSONS AT WORK IN NON-HOUSEHOLD INDUSTRY, TRADE, BUSINESS, PROFESSION OR SERVICE–*contd.*

Branch of Industry			Total		Employer		Employee		Single worker		Family worker	
Division and Major Group of I. S. I. C.		Rural	Males	Females	Males	Females	Males	Females	Males	Females	Males	Females
1		2	3	4	5	6	7	8	9	10	11	12
					Shahpur Taluk							
All Divisions		R	**5,047**	**2,946**	**135**	**8**	**1,092**	**137**	**3,800**	**2,792**	**20**	**9**
Division	0		..	..	..	..	..	..	..	..	..	..
	1		..	1	..	..	..	..	..	1	..	..
	2 & 3		320	..	..	..	41	..	279	..	..	..
	4		135	11	5	..	22	1	108	10	..	..
	5		..	..	..	..	..	..	..	..	..	..
	6		836	186	96	6	78	1	648	173	14	6
	7		49	..	1	..	38	..	10	..	..	..
	8		3,670	2,686	33	2	876	93	2,755	2,588	6	3
	9		37	62	..	..	37	42	..	20	..	..
					Shorapur Taluk							
All Divisions			**2,297**	**1,386**	**143**	**10**	**1,475**	**1,035**	**677**	**337**	**2**	**4**
Division	0	R	..	..	..	..	..	..	..	..	..	..
	1		1	20	..	..	..	..	1	20	..	..
	2 & 3		8	28	1	..	3	28	4	..	..	..
	4		89	2	8	..	69	2	12	..	..	..
	5		..	..	..	..	..	..	..	..	..	..
	6		622	328	58	10	136	80	428	238	..	..
	7		31	..	..	..	28	..	2	..	1	..
	8		1,541	1,008	74	..	1,236	925	230	79	1	4
	9		5	..	2	..	3	..	..	..	..	..
					Yadgir Taluk							
All Divisions		R	**3,443**	**2,656**	**100**	**23**	**2,179**	**201**	**1,157**	**2,227**	**7**	**205**
Division	0		**1**	..	..	..	..	..	1	..	..	..
	1		55	93	3	..	38	72	14	21	..	..
	2 & 3		93	50	..	..	93	6	..	44	..	..
	4		154	78	..	..	36	1	118	77	..	..
	5		..	..	..	..	..	..	..	..	..	..
	6		810	359	77	22	83	9	645	305	5	23
	7		180	5	..	..	150	..	30	5	..	..
	8		2,112	2,070	9	1	1,752	113	349	1,774	2	182
	9		38	1	11	..	27	..	..	1	..	..

B-IV PART-C—INDUSTRIAL CLASSIFICATION BY SEX AND DIVISIONS, MAJOR GROUPS AND MINOR GROUPS OF PERSONS AT WORK OTHER THAN CULTIVATION

Note:—Minor groups having less than 1% of workers of the respective divisions (less than 0.5% in case of divisions 2 & 3) have not been shown in the table. The divisions thus affected are marked with an asterisk(*). Such Minor groups are shown run on in Appendix to this Table. It may be further noted that lines with nil entries have been omitted from this table.

Branch of Industry		Total workers						Workers at Household Industry				Workers in Non-Household Industry			
Division, Major Group & Minor Group of I. S. I. C.		Total			Urban			Total		Urban		Total		Urban	
		Persons	Males	Females	Persons	Males	Females	Males	Females	Males	Females	Males	Females	Males	Females
1		2	3	4	5	6	7	8	9	10	11	12	13	14	15
							GULBARGA DISTRICT								
All Divisions		**185,500**	**129,777**	**55,723**	**62,895**	**46,863**	**16,032**	**42,604**	**18,390**	**6,348**	**6,209**	**87,173**	**37,333**	**40,515**	**9,823**
***Division 0**		**19,668**	**18,039**	**1,629**	**1,171**	**1,065**	**106**	**16,951**	**1,524**	**170**	**19**	**1,088**	**105**	**895**	**87**
Major group	00	512	401	111	83	63	20	218	80	..	..	183	31	63	20
Minor group	009	238	176	62	72	53	19	84	43	..	..	92	19	53	19
Major group	01	6	4	2	5	3	2	1	..	..	..	3	2	3	2
Major group	02	18	6	12	12	9	6	..	6	..	..	6	6	6	6
	03	230	222	8	51	50	1	100	..	1	..	122	8	49	1
Minor group	031	220	212	8	47	46	1	93	..	..	..	129	8	46	1
Major group	04	18,902	17,406	1,496	1,020	943	77	16,632	1,438	169	19	774	58	774	58
Minor group	040	12,978	11,872	1,106	841	774	67	11,242	1,057	144	18	630	49	630	49
	041	5,896	5,520	376	171	165	6	5,380	371	25	1	140	5	140	5
Division 1		**2,830**	**1,823**	**1,007**	**740**	**435**	**305**	..	..	..	..	**1,823**	**1,007**	**435**	**305**
Major group	10	2,830	1,823	1,007	740	435	305	..	..	..	..	1,823	1,007	435	305
Minor group	107	2,683	1,769	914	740	435	305	..	..	..	..	1,769	914	435	305
	109	147	54	93	..	..	..	..	..	..	..	54	93	..	..
***Division 2 & 3**		**56,635**	**36,918**	**19,717**	**23,466**	**14,770**	**8,696**	**25,653**	**16,866**	**6,178**	**6,190**	**11,265**	**2,851**	**8,592**	**2,506**
Major group	20	2,325	2,055	270	1,230	1,062	168	981	149	180	47	1,074	121	882	121
Minor group	200	922	849	73	442	384	58	421	23	20	8	428	50	364	50
	207	739	645	94	456	382	74	306	42	68	22	339	52	314	52

B-IV PART-C—INDUSTRIAL CLASSIFICATION BY SEX AND DIVISIONS, MAJOR GROUPS AND MINOR GROUPS OF PERSONS AT WORK OTHER THAN CULTIVATION-*contd.*

Branch of Industry		Total workers						Workers at Household Industry				Workers in Non-Household Industry			
Division, Major Group & Minor Group of I. S. I. C.		Total			Urban			Total		Urban		Total		Urban	
		Persons	Males	Females	Persons	Males	Females	Males	Females	Males	Females	Males	Females	Males	Females
1		2	3	4	5	6	7	8	9	10	11	12	13	14	15
							GULBARGA DISTRICT-*contd.*								
Major group	21	810	795	15	58	51	7	678	8	3	1	117	7	48	6
Minor group	212	744	741	3	..	..	..	673	2	..	..	68	1	..	..
Major group	22	3,453	1,372	2,081	2,908	1,148	1,760	389	669	166	348	983	1,412	982	1,412
Minor group	220	3,424	1,351	2,073	2,889	1,132	1,757	376	661	158	345	975	1,412	974	1,412
Major group	23	19,182	9,381	9,801	10,931	5,489	5,442	6,380	9,201	3,133	4,934	3,001	600	2,356	508
Minor group	231	2,103	333	1,770	491	105	386	301	1,754	78	370	32	16	27	16
	232	2,425	2,147	278	1,819	1,555	264	..	..	..	..	2,147	278	1,555	264
	234	682	536	146	682	536	146	24	12	24	12	512	134	512	134
	235	13,422	6,118	7,304	7,683	3,153	4,530	5,897	7,219	2,963	4,445	221	85	190	85
Major group	24	413	217	196	2	2	..	217	196	2	..	..	..	..	..
Minor group	244	338	142	196	..	..	..	142	196	..	..	..	..	..	..
Major group	25	2,928	964	1,964	38	2	36	962	1,963	2	35	2	1	..	1
Minor group	253	1,637	241	1,396	25	..	25	239	1,395	..	24	2	1	..	1
	255	1,271	715	556	8	2	6	715	556	2	6	..	..	..	..
Major group	26	101	77	24	101	77	24	3	24	3	24	74	..	74	..
	27	4,043	3,165	878	2,049	1,713	336	2,210	813	759	271	955	65	954	65
Minor group	273	3,885	3,118	767	2,024	1,701	323	2,166	706	750	262	952	61	951	61
Major group	28	7,834	5,518	2,316	1,236	1,038	198	5,193	2,301	713	183	325	15	325	15
Minor group	288	3,946	1,663	2,283	372	179	193	1,628	2,268	144	178	35	15	35	15
	289	3,290	3,267	23	568	568	..	3,081	23	382	..	186	..	186	..
Major group	29	4	4	..	4	4	..	..	..	..	..	4	..	4	..
	30	125	124	1	116	116	..	16	1	8	..	108	..	108	..
	31	2,844	2,615	229	397	274	123	2,488	219	147	113	127	10	127	10
Minor group	310	1,135	987	148	150	65	85	929	148	7	85	58	..	58	..
	311	1,610	1,549	61	149	130	19	1,514	51	95	9	35	10	35	10

B-IV PART-C—INDUSTRIAL CLASSIFICATION BY SEX AND DIVISIONS, MAJOR GROUPS AND MINOR GROUPS OF PERSONS AT WORK OTHER THAN CULTIVATION-*contd.*

Branch of Industry		Total workers						Workers at Household Industry				Workess in Non-Household Industry			
Division, Major Group & Minor Group of I. S. I. C.		Total			Urban			Total		Urban		Total		Urban	
		Persons	Males	Females	Persons	Males	Females	Males	Females	Males	Females	Males	Females	Males	Females
1		2	3	4	5	6	7	8	9	10	11	12	13	14	15
							GULBARGA DISTRICT-*contd.*								
Major group	32	13	13	..	13	13	..	2	..	2	..	11	..	11	..
	33	83	65	18	58	52	6	21	18	8	6	44	..	44	..
Major group	34 & 35	7,770	6,234	1,536	2,431	2,015	416	2,934	995	231	108	3,300	541	1,784	308
Minor group	341	2,660	2,579	81	1,274	1,193	81	2	..	..	..	2,577	18	1,193	81
	343	3,167	2,255	912	646	458	188	1,713	504	39	10	542	408	419	178
	350	1,641	1,175	466	255	167	88	1,156	464	148	86	19	2	19	2
Major group	36	1,916	1,792	124	544	521	23	1,557	119	287	18	235	5	234	5
Minor group	369	1,439	1,350	89	327	312	15	1,231	86	193	12	119	3	119	3
Major group	37	152	152	..	18	18	..	10	..	4	..	142	..	14	..
	38	324	324	..	281	281	..	59	..	25	..	265	..	256	..
	39	2,315	2,051	264	1,051	894	157	1,553	190	505	102	498	74	389	55
Minor group	393	1,526	1,439	87	434	421	13	1,294	85	276	11	145	2	145	2
	399	716	539	177	547	403	144	234	105	207	91	305	72	196	53
Division 4		**4,520**	**3,793**	**727**	**2,418**	**1,985**	**433**	..	..	..	..	3,793	727	1,985	433
Major group	40	4,520	3,793	727	2,418	1,985	433	..	..	..	..	3,793	727	1,985	433
Minor group	400	3,946	3,424	522	2,394	1,961	433	..	..	..	..	3,424	522	1,961	433
	401	523	326	197	16	16	..	..	..	..	..	326	197	16	..
	403	51	43	8	8	8	..	..	..	..	..	43	8	8	..
Division 5		**159**	**159**	..	**159**	**159**	..	..	..	..	..	**159**	..	**159**	..
Major group	50	123	123	..	123	123	..	..	..	..	..	123	..	123	..
Minor group	500	28	28	..	28	28	..	..	..	..	..	28	..	28	..
	501	95	95	..	95	95	..	..	..	..	..	95	..	95	..
Major group	51	36	36	..	36	36	..	..	..	..	..	36	..	36	..

B-IV PART-C—INDUSTRIAL CLASSIFICATION BY SEX AND DIVISIONS, MAJOR GROUPS AND MINOR GROUPS OF PERSONS AT WORK OTHER THAN CULTIVATION

Branch of Industry		Total workers						Workers at Household Industry				Workers in Non-Household Industry			
Division, Major Group & Minor Group of I. S. I. C.		Total			Urban			Total		Urban		Total		Urban	
		Persons	Males	Females	Persons	Males	Females	Males	Females	Males	Females	Males	Females	Males	Females
1		2	3	4	5	6	7	8	9	10	11	12	13	14	15
							GULBARGA DISTRICT-*contd.*								
Minor group	510	14	14	..	14	14	..	..	..	..	..	14	..	14	..
	511	22	22	..	22	22	..	..	..	..	..	22	..	22	..
***Division 6**		**21,835**	**18,377**	**3,458**	**11,206**	**9,882**	**1,324**	..	..	..	..	**18,377**	**3,458**	**9,882**	**1,324**
Major group	60-63	568	502	66	340	334	6	..	..	..	..	502	66	334	6
Minor group	639	345	337	8	211	205	6	..	..	..	..	337	8	205	6
Major group	64-68	20,814	17,438	3,376	10,453	9,150	1,303	..	..	..	.	17,438	3,376	9,150	1,303
Minor group	640	11,940	10,159	1,781	6,131	5,238	893	..	..	..	..	10,159	1,781	5,238	893
	642	548	465	83	77	73	4	..	..	..	..	465	83	73	4
	644	476	422	54	337	323	14	..	..	..	..	422	54	323	14
	645	861	384	477	367	232	135	..	..	..	..	384	477	232	135
	646	411	344	67	273	245	28	..	..	..	..	344	67	245	28
	647	319	298	21	198	185	13	..	..	..	..	298	21	185	13
	650	2,041	2,013	28	1,528	1,515	13	..	..	..	..	2,013	28	1,515	13
	661	382	254	128	111	100	11	..	..	..	..	264	128	100	11
	689	2,723	2,138	585	710	583	127	..	..	..	..	2,138	585	583	127
Major group	69	453	437	16	413	398	15	..	..	..	..	437	16	398	15
***Division 7**		**4,417**	**4,288**	**129**	**2,545**	**2,153**	**32**	..	..	..	..	**4,288**	**129**	**2,513**	**32**
Major group	70 & 71	3,857	3,735	122	2,277	2,252	25	..	..	..	..	3,735	122	2,252	25
Minor group	700	2,027	1,960	67	797	773	24	..	..	..	..	1,960	67	773	24
	701	296	278	19	256	256	..	..	..	..	..	278	18	256	..
	702	654	654	..	495	495	..	..	..	..	..	654	..	495	..
	703	411	389	22	317	316	1	..	..	..	..	389	22	316	1
	704	390	375	15	352	352	..	..	..	..	..	375	15	252	..
	705	55	55	..	55	55	..	..	..	..	..	55	..	55	..
Major group	72	4	4	..	3	3	..	..	..	..	..	4	..	3	..
	73	556	549	7	265	258	7	..	..	..	..	549	7	258	7
Minor group	730	516	509	7	231	224	7	..	..	..	..	509	7	224	7

B-IV PART-C—INDUSTRIAL CLASSIFICATION BY SEX AND DIVISIONS, MAJOR GROUPS AND MINOR GROUPS OF PERSONS AT WORK OTHER THAN CULTIVATION-*contd.*

Branch of Industry		Total workers						Workers at Household Industry				Workers in Non-Household Industry			
Division, Major Group & Minor Group of I. S. I. C.		Total			Urban			Total		Urban		Total		Urban	
		Persons	Males	Females	Persons	Males	Females	Males	Females	Males	Females	Males	Females	Males	Females
1		2	3	4	5	6	7	8	9	10	11	12	13	14	15
							GULBARGA DISTRICT-*contd.*								
***Division 8**		**74,809**	**45,872**	**28,937**	**20,823**	**15,724**	**5,099**	..	..	..	..	**45,872**	**28,937**	**15,724**	**5,099**
Major group	80	7,376	6,926	450	4,104	3,797	307	..	..	..	..	6,926	450	3,797	307
Minor group	803	1,335	1,329	6	1,004	998	6	..	..	..	..	1,329	6	998	6
	805	1,470	1,127	343	848	610	238	..	..	..	..	1,127	343	610	238
	809	4,296	4,201	95	2,069	2,011	58	..	..	..	..	4,201	95	2,011	58
Major group	81	4,157	3,742	415	2,024	1,715	309	..	..	..	..	3,742	415	1,715	309
Minor group	811	3,700	3,594	106	1,572	1,572	..	..	..	..	..	3,594	106	1,572	..
Major group	82	1,115	973	142	665	582	83	..	..	..	..	973	142	582	83
Minor group	820	995	853	142	559	476	83	..	..	..	..	853	142	476	83
Major group	83	673	623	50	321	296	25	..	..	..	..	623	50	296	25
	84	226	226	..	196	196	..	..	..	..	..	226	..	196	..
	85	124	118	6	66	60	6	..	..	..	..	118	6	60	
	86	169	163	6	158	154	4	..	..	..	..	163	6	154	4
	87	539	495	44	178	164	14	..	..	..	..	495	44	164	14
	88	8,852	6,843	2,009	4,207	3,474	733	..	..	..	..	6,843	2,009	3,474	733
Minor group	880	1,104	584	520	905	456	449	..	..	..	..	584	520	456	449
	882	3,430	3,220	210	2,104	1,983	121	..	..	..	..	3,220	210	1,983	121
	883	2,262	988	1,274	556	393	163	..	..	..	..	988	1,274	393	163
	884	1,916	1,913	3	540	540	..	..	..	..	..	1,913	3	540	..
Major group	89	51,578	25,763	25,815	8,904	5,286	3,618	..	..	..	..	25,763	25,815	5,286	3,618
Minor group	890	51,578	25,763	25,815	8,904	5,286	3,618	..	..	..	..	25,763	25,815	5,286	3,618
Division 9		**627**	**508**	**119**	**367**	**330**	**37**	..	..	..	..	**508**	**119**	**330**	**37**
Major group	90	627	508	119	367	330	37	..	..	..	..	508	119	330	37
Minor group	900	627	508	119	367	330	37	..	..	..	..	508	119	330	37

B-IV PART-C—INDUSTRIAL CLASSIFICATION BY SEX AND DIVISIONS OF PERSONS AT WORK OTHER THAN CULTIVATION-*contd.*

Branch of Industry		Total workers			Workers at Household Industry		Workers in Non-household Industry	
Division of I. S. I. C.	Rural	Persons	Males	Females	Males	Females	Males	Females
1	2	3	4	5	6	7	8	9
Afzalpur Taluk								
All Divisions	**R**	**12,218**	**8,230**	**3,988**	**2,544**	**541**	**5,686**	**3,447**
Division 0		1,485	1,402	83	1,291	71	111	12
1		37	31	6	..	..	31	6
2 & 3		1,754	1,280	474	1,253	470	27	4
4		205	200	5	..	..	200	5
5		..	..	..	..	..	..	..
6		675	558	117	..	..	558	117
7		125	88	37	..	..	88	37
8		7,926	4,660	3,266	..	..	4,660	3,266
9		11	11	..	..	..	11	..
Aland Taluk								
All Divisions	**R**	**14,121**	**10,008**	**4,113**	**5,526**	**1,529**	**4,482**	**2,584**
Division 0		2,992	2,816	176	2,816	176	..	..
1		1	1	..	..	..	1	..
2 & 3		4,127	2,767	1,360	2,710	1,353	57	7
4		274	248	26	..	..	248	26
5		.	..	..	..	..	..	..
6		1,032	916	116	..	..	916	116
7		116	110	6	..	..	110	6
8		5,531	3,103	2,428	..	..	3,103	2,428
9		48	47	1	..	..	47	1
Chincholi Taluk								
All Divisions	**R**	**10,220**	**6,899**	**3,321**	**3,582**	**1,353**	**3,317**	**1,968**
Division 0		1,667	1,597	70	1,597	70	..	..
1		40	27	13	..	..	27	13
2 & 3		3,279	1,996	1,283	1,985	1,283	11	..
4		205	194	11	..	..	194	11
5		..	..	..	..	..	..	..
6		1,199	972	227	..	..	972	227
7		67	67	..	..	..	67	..
8		3,763	2,046	1,717	..	..	2,046	1,717
9		..	..	..	..	..	..	..

B-IV PART-C—INDUSTRIAL CLASSIFICATION BY SEX AND DIVISIONS OF PERSONS AT WORK OTHER THAN CULTIVATION-*contd.*

Branch of Industry		Total workers			Workers at Household Industry		Workers in Non-household Industry	
Division of I. S. I. C.	Rural	Persons	Males	Females	Males	Females	Males	Females
1	2	3	4	5	6	7	8	9
				Chitapur Taluk				
All Divisions	**R**	**19,901**	**13,625**	**6,276**	**3,331**	**815**	**10,294**	**5,461**
Division 0		1,250	1,201	49	1,192	49	9	..
1		1,466	1,026	440	..	..	1,026	440
2 & 3		4,353	3.534	819	2,139	766	1,395	53
4		243	216	27	..	..	216	27
5		..	..	..	..	..	..	..
6		1,470	1,284	186	..	..	1,284	186
7		962	927	35	..	..	927	35
8		10,127	5,416	4,711	..	..	5,416	4,711
9		30	21	9	..	..	21	9
				Gulbarga Taluk				
All Divisions	**R**	**11,880**	**8,522**	**3,358**	**3,623**	**1,089**	**4,899**	**2,269**
Division 0		2,145	1,931	214	1,862	208	69	6
1		9	..	9	..	..	..	9
2 & 3		3,467	2,437	1,030	1,761	881	676	149
4		328	254	74	..	..	254	74
5		..	..	..	..	..	..	..
6		1,217	1,020	197	..	..	1,020	197
7		197	193	4	..	..	193	4
8		4,499	2,670	1,829	..	..	2,670	1,829
9		18	17	1	..	..	17	1
				Jevargi Taluk				
All Divisions	**R**	**9,766**	**6,795**	**2,971**	**2,802**	**526**	**3,993**	**2,445**
Division 0		1,557	1,439	118	1,436	118	3	..
1		2	2	..	..	..	2	..
2 & 3		1,840	1,425	415	1,366	408	59	7
4		152	140	12	..	..	140	12
5		..	..	..	..	..	..	..
6		868	710	158	..	..	710	158
7		51	47	4	..	..	47	4
8		5,289	3,031	2,258	..	..	3,031	2,258
9		7	1	6	..	..	1	6

B-IV PART-C—INDUSTRIAL CLASSIFICATION BY SEX AND DIVISIONS OF PERSONS AT WORK OTHER THAN CULTIVATION-*contd.*

Branch of Industry		Total workers			Workers at Household Industry		Workers in Non-household Industry	
Division of I. S. I. C.	Rural	Persons	Males	Females	Males	Females	Males	Females
1	2	3	4	5	6	7	8	9
				Sedam Taluk				
All Divisions	R	**10,465**	**6,608**	**3,857**	**3,408**	**1,509**	**3,200**	**2,348**
Division 0		1,501	1,387	114	1,387	114	..	..
1		365	245	120	..	..	245	120
2 &3		3,490	2,048	1,442	2,021	1,395	27	47
4		226	178	48	..	..	178	48
5		..	..	..	..	..	..	..
6		1,027	767	260	..	..	767	260
7		89	83	6	..	..	83	6
8		3,764	1,899	1,865	..	..	1,899	1,865
9		3	1	2	..	..	1	2
				Shahapur Taluk				
All Divisions	R	**13,070**	**8,614**	**4,456**	**3,567**	**1,510**	**5,047**	**2,946**
Division 0		1,381	1,292	89	1,292	89	..	..
1		1	..	1	..	..	..	1
2 &3		4,061	2,595	1,421	2,275	1,421	320	..
4		146	135	11	..	..	135	11
5		..	..	..	..	..	..	..
6		1,022	836	186	..	..	836	186
7		49	49	..	..	..	49	..
8		6,356	3,670	2,686	..	..	3,670	2,686
9		99	37	62	..	..	37	62
				Shorapur Taluk				
All Divisions	R	**8,620**	**5,659**	**2,961**	**3,362**	**1,575**	**2,297**	**1,386**
Division 0		1,999	1,558	441	1,558	441	111	12
1		21	1	20	..	..	31	6
2 &3		2,974	1,812	1,162	1,804	1,134	8	28
4		91	89	2	..	..	89	2
5		..	..	..	..	..	..	..
6		950	622	328	..	..	622	328
7		31	31	..	..	..	31	..
8		2,549	1,541	1,008	..	..	1,541	1,098
9		5	5	..	..	..	5	..

B-IV PART-C—INDUSTRIAL CLASSIFICATION BY SEX AND DIVISIONS OF PERSONS AT WORK OTHER THAN CULTIVATION-*concld.*

Branch of Industry		Total workers			Workers at Household Industry		Workers in Non-household Industry	
Division of I. S. I. C.	Rural	Persons	Males	Females	Males	Females	Males	Females
1	2	3	4	5	6	7	8	9
				Yadgir Taluk				
All Divisions	R	**12,344**	**7,954**	**4,390**	**4,511**	**1,734**	**3,443**	**2,656**
Division 0		2,520	2,351	169	2,350	169	1	..
1		148	55	93	..	..	55	93
2 & 3		3,869	2,254	1,615	2,161	1,565	93	50
4		232	154	78	..	..	154	78
5		..	..	..	..	..	..	..
6		1,169	810	359	..	..	810	359
7		185	180	5	..	..	180	5
8		4,182	2,112	2,070	..	..	2,112	2,070
9		39	38	1	..	..	38	1

APPENDIX TO TABLE B-IV PART C

Minor groups having less than 1% of workers of the respective divisions (less than 0.5% in case of Minor Groups of Division 2 & 3 only) have been shown in this Appendix. The following abbrevations have been used.

'HI' for household Industry, 'NHI' for Non-household Industry, 'M' for Males 'F' for Females.

GULBARGA DISTRICT

005 Total HI (M131,F37), NHI (M10,F1), Urban NHI (M5, F1); 006 Total HI (M2), NHI (M76,F11); 007 Total HI (M1); 008 Total NHI (M5), Urban NHI(M5); 015 Total HI (M1),NHI (M3,F2), Urban NHI (M3,F2); 021 Total NHI (M3) Urban NHI (M3); 023 Total HI (F6); 026 Total NHI (M3,F6), Urban NHI (M3,F6); 030 Total HI (M3), Urban HI (M1); 032 Total HI (M4), NHI (M3),Urban NHI (M3); 042 Total HI (M6); 043 Total HI (M4,F10); 046 Total NHI (M4,F4), Urban NHI (M4, F4); 201 Total NHI (M1); 202 Total HI (M2,F1), NHI (M108). Urban HI (M1), NHI (M10); 203 Total HI (M1) Urban HI (M1); 204 Total HI (M126,F49), NHI (M47,F1); Urban HI (M2), NHI (M43,F1); 205 Total HI (M38,F3,) NHI (M35), Urban HI (M34,F3), NHI (M35); 206 Total HI (M23,F4), NHI (M6, F2), Urban HI (M9), NHI (M6,F2); 208 Total NHI (M7), Urban NHI (M7); 209 Total HI (M64,F27), NHI (M103,F16), Urban HI (M45,F14). NHI (M103,F16); 210 Total HI (M2,F4), NHI (M5), Urban NHI (M5); 213 Total HI (F1), NHI (M3,F5), Urban NHI (M3,F5); 214 Total HI (M3,F1), NHI (M41,F1), Urban HI (M3,F1), NHI (M40,F1); 223 Total HI (M1); 224 Total HI (M8,F6), Urban HI (M5,F1); 225 Total HI (M2,F1), Urban HI (M1,F1); 226 Total HI (M2,F1), NHI (M8), Uaban HI (M2,F1), NHI (M8); 230 Total HI (M45,F10). NHI (M58,F83), Urban HI (M7,F3), NHI (M42,F5); 233 Total HI (M69,F47), NHI (M17), Urban HI (M46,F36), NHI (M17); 236 Total (M1,F71) NHI (F4). Urban HI (F43), NHI (F4); 237 Total HI (M2,F13), NHI (M6), Urban NHI (M5); 238 Total HI (M23,F50), Urban HI (M2); 239 Total HI (M18,F25), NHI (M8), Urban HI (M13, F25), NHI (M8); 241 Total HI (M73), Urban HI (M2); 242 Total HI (M2); 250 Total HI (F5), Urban HI (F4); 254 Total HI (M6); 256 Total HI (M2,F7), Urban HI (F1); 260 Total NHI (M23), Urban NHI (M23); 261 Total NHI (M2), Urban NHI (M2); 262 Total HI (F4), NHI (M41), Urban HI (F4), NHI (M41); 263 Total HI (F6), NHI (M3), Urban HI (F6), NHI (M3); 264 Total HI (M3,F14), NHI (M5), Urban HI (M3,F14), NHI (M5); 270 Total HI (M16,F3), Urban HI (M1,F2); 371 Total HI (M2,F2); 272 Total HI (M11,F102), Urban HI (M1,F7); 274 Total HI (M3), Urban HI (M2); 275 Total HI (M6); 276 Total HI (M1), Urban HI (M1); 277 Total HI (M1) NHI (M3), Urban NHI (M3); 278 Total HI (M3), Urban HI (M3); 279 Total HI (M1), NHI (F4), Urban HI (M1), NHI (F4); 280 Total HI

APPENDIX TO B-IV PART C—*Concld.*

GULBARGA DISTRICT—*contd.*

(M125,F1), NHI (M24), Urban HI (M22), NHI (M24); 281 Total HI (M129), NHI (M54), Urban HI (M124), NHI (M54); 282 Total HI (M209,F2), NHI (M26); Urban HI (M23), NHI (M26); 284 Total HI (M8,F2) Urban HI (M8,F2); 285 Total HI (M4), Urban HI (M1); 287 Total HI (M9,F5), Urban HI (M9, F3); 292 Total NHI (M4), Urban NHI (M4); 300 Total HI (M6,F1), NHI (M20), Urban NHI (M20); 301 Total HI (M4) NHI (M50), Urban HI (M2), NHI (M50); 302 Total HI (M6), NHI (M33), Urban HI (M6), NHI (M33); 303 Total NHI(M5), Urban NHI (M5); 312 Total HI (M11,F6), Urban HI (M11,F6); 313 Total HI (M4), Urban HI (M4); 314 Total HI (M24,F4), NHI (M30), Urban HI (M24,F13), NHI (M30);315 Total HI (M6), NHI (M4), Urban HI (M6), NHI (M4); 320 Total NHI (M6), Urban NHI (M6); 322 Total HI (M2), NHI (M5), Urban HI (M2) NHI (M5); 330 Total HI (M1); 331 Total NHI (M5), Urban NHI (M5); 335 Total HI (M16,F13), NHI (M16), Urban HI (M8,F6), NHI (M16); 336 Total NHI (M11), Urban NHI (M11); 338 Total HI (M4,F1); 339 Total HI (F4), NHI (M12), Urban NHI (M12); 340 Total HI (M37,F5), NHI (M128,F40), Urban HI (M29,F4); NHI (M128,F40); 342 Total HI (M22,F7), NHI (M18,F3), Urban HI (M11,F5), NHI (M18,F3); 344 Total NHI (M1,F2), Urban NHI (F2); 351 Total HI (F1); 353 Total HI (M1,F10), NHI (F4), Urban HI (M1,F1), NHI (F1); 354 Total NHI (M4), Urban NHI (M4); 355 Total HI (M2), Urban HI (M2); 356 Total HI (M1,F2), Urban HI (M1,F2); 357 Total HI (F1), NHI (M8); 359 Total HI (F1), NHI (M3,F1), Urban NHI (M3,F1); 360 Total HI (M89,F5); 363 Total NHI (M4), Urban NHI (M4); 364 Total HI (M10,F4), NHI (M10), Urban HI (M10,F4), NHI (M10); 365 Total HI (M47,F2), NHI (M22); Urban HI (M39,F1), NHI (M22); 367 Total HI (M65,F7) NHI (M22), Urban HI (M22,F1), NHI (M21); 368 Total HI (M115,F15) NHI (M58,F2), Urban HI (M23), NHI (M58,F2); 370 Total HI (M10), NHI (M136), Urban HI (M4), NHI (M8); 373 Total NHI (M3), Urban NHI (M3); 379 Total NHI (M3) Urban NHI (M3); 380 Total NHI (M1); 382 Total HI (M4), Urban HI (M4), 383 Total HI (M1), NHI (M19), Urban NHI (M19); 384 Total HI (M24), NHI (M105), Urban HI (M9), NHI (M105); 385 Total NHI (M4); 388 Total HI (M27), NHI (M110), Urban HI (M9), NHI (M106); 389 Total HI (M3), NHI (M26), Urban HI (M3), NHI (M26); 390 Total HI (M3), Urban HI (M2); 392 Total HI (M20), NHI (M33), Urban HI (M18), NHI (M33); 394 Total HI (M1), NHI (M7), Urban HI (M1), NHI (M7); 395 Total HI (M1), NHI (M8) Urban HI (M1), NHI (M8); 600 Total NHI (M16), Urban NHI (M16); 601 Total NHI (M39,F57), Urban NHI (M19); 602 Total NHI (M20), Urban NHI (M20); 603 Total NHI (M18), Urban NHI (M18); 604 Total NHI (M12,F1), Urban NHI (M1); 605 Total NHI (M3), Urban NHI (M8); 606 Total NHI (M6), Urban NHI (M6); 608 Total NHI (M1); 610 Total NHI (M2), Urban NHI (M2); 611 Total NHI (M23), Urban NHI (M23); 613 Total NHI (M1), Urban NHI (M1); 614 Total NHI (M2), Urban NHI (M2); 617 Total NHI (M9); Urban NHI (M9); 631 Total NHI (M3), Urban NHI (M3); 632 Total NHI (M3), Urban NHI (M2); 634 Total NHI (M1), Urban NHI (M1); 635 Total NHI (M2), Urban NHI (M1); 638 Total NHI (M4), Urban NHI (M2); 641 Total NHI (M123,F27), Urban NHI (M99,F11); 643 Total NHI (M28,F5), Urban NHI (M27,F4); 648 Total NHI (M23,F14), Urban NHI (M23,F11); 651 Total NHI (M87,F32), Urban NHI (M14,F3); 652 Total NHI (M56,F5), Urban NHI (M37, F2); 653 Total NHI (M29,F2), Urban NHI (M28,F2); 654 Total NHI (M6), Urban NHI (M6); 655 Total NHI (M36), Urban NHI (M36); 660 Total NHI (M31,F4), Urban NHI (M29,F4); 662 Total NHI (M164,F37), Urban NHI (M80,F14); 663 Total NHI (M22,F13), Urban NHI (M4,F3); 664 Total NHI (M1); 670 Total NHI (M16,F2), Urban NHI (M9,F2); 671 Total NHI (M42,F3,) Urban NHI (M42, F3); 672 Total NHI (M27, F3), Urban NHI (M26,F3); 673 Total NHI (M6), Urban NHI (M5); 680 Total NHI (M3), Urban NHI (M2); 681 Total NHI (M34), Urban NHI (M32); 682 Total NHI (M31,F2), Urban NHI (M26, F2); 683 Total NHI (M48), Urban NHI (M30); 684 Total NHI (M9) Urban NHI (M9); 686 Total NHI (M123,F2), Urban NHI (M79); 687 Total NHI (M3,F1), Urban NHI (M3,F1); 688 Total NHI (M13), Urban NHI (M10); 690 Total NHI (M4), Urban NHI (M4); 692 Total NHI (M28); 693 Total NHI (M34, F6), Urban NHI (M33,F6); 694 Total NHI (M83,F3), Urban NHI (M73,F2); 695 Total NHI (M179,F6), Urban NHI (M179, F6); 696 Total NHI (M19), Urban NHI (M19); 699 Total NHI (M90,F1), Urban NHI (M90,F1); 706 Total NHI (M18); 707 Total NHI (M1); 709 Total NHI (M5), Urban NHI (M5); 720 Total NHI (M4), Urban NHI (M3); 731 Total NHI (M39), Urban NHI (M33); 732 Total NHI (M1); Urban NHI (M1); 804 Total NHI (M269,F6), Urban NHI (M178,F5); 810 Total NHI (M145,F2), Urban NHI (M140,F2); 812 Total NHI (M3, F307), Urban NHI (M3,F307); 821 Total NHI (M120), Urban NHI (M106); 830 Total NHI (M103,F16), Urban NHI (M102, F15); 831 Total NHI (M490,F32), Urban NHI (M167,F8; 832 Total NHI (M30,F2), Urban NHI (M27,F2); 840 Total NHI (M224, Urban NHI (M194); 841 Total NHI (M2), Urban NHI (M2); 850 Total NHI (M27,F5), Urban NHI (M16,F5); 851 Total NHI (M75,F1), Urban NHI (M28,F1); 852 Total NHI (M11), Urban NHI (M11); 853 Total NHI (M5), Urban NHI (M5); 860 Total NHI (M113,F2); Urban NHI (M112,F2); 861 Total NHI (M42,F4); Urban NHI (M35,F2); 862 Total NHI (M8), Urban NHI (M7); 870 Total NHI (M1); 871 Total NHI (M145,F1); Urban NHI (M140,F1); 872 Total NHI (M340,F43), Urban NHI (M16,F13); 873 Total NHI (M9), Urban NHI (M8); 881 Total NHI (M55,F2), Urban NHI (M26); 885 Total NHI (M83), Urban NHI (M76).

B-V OCCUPATIONAL CLASSIFICATION BY SEX OF PERSONS AT WORK OTHER THAN CULTIVATION

Note:—Occupational Families having less than 1 per cent of workers in the respective occupational Division in the case of Divisions other than 7 & 8, and less than 0.5 percent, in the case of Division 7 & 8, are not exhibited in this Table. Figures for such Families have been shown in run-on lines in the Appendix to this Table. The Divisions thus affected are marked with an asterisk (*).

Division/Group/ Family	Total workers					
	Total			Urban		
Category	Persons	Males	Females	Persons	Males	Females
1	2	3	4	5	6	7

GULBARGA DISTRICT

ALL DIVISIONS						
Total	**185,500**	**129,777**	**5,5723**	**62,895**	**46,863**	**16,032**
III	**4,023**	**2,911**	**1,112**	**1,722**	**1,330**	**399**
IV	**60,994**	**42,604**	**18,390**	**12,557**	**6,348**	**6,206**
V	**14,116**	**11,265**	**2,851**	**11,098**	**8,592**	**2,506**
VI	**4,520**	**3,793**	**727**	**2,418**	**1,985**	**433**
VII	**21,835**	**18,377**	**3,458**	**11,206**	**9,882**	**1,324**
VIII	**4,417**	**4,288**	**129**	**2,545**	**2,513**	**32**
IX	**75,595**	**46,539**	**29,056**	**21,349**	**16,213**	**5,136**
*DIVISION 0 PROFESSIONAL, TECHNICAL AND RELATED WORKERS						
Total	**5,945**	**5,378**	**567**	**2,954**	**2,574**	**380**
III	8	8	..	..	..	..
IV	7	7	..	..	..	..
V	9	9	..	9	9	..
VI	72	72	..	72	72	..
VII	6	6	..	6	6	..
VIII	7	7	..	7	7	..
IX	5,836	5,269	567	2,860	2,480	380
GROUP 00 ARCHITECTS, ENGINEERS AND SURVEYORS						
Total	**148**	**148**	..	**111**	**111**	..
III	6	6	..	..	..	..
V	6	6	..	6	6	..
VI	50	50	..	50	50	..
VIII	7	7	..	7	7	..
IX	79	79	..	48	48	..
Family 001 Civil Engineers (including Overseers)						
Total	**82**	**82**	..	**61**	**61**	..
VI	36	36	..	36	36	..
VIII	5	5	..	5	5	..
IX	41	41	..	20	20	..
GROUP 01 CHEMISTS, PHYSICISTS, GEOLOGISTS AND OTHER PHYSICAL SCIENTISTS						
Total	**2**	**2**	..	**2**	**2**	..
IX	2	2	..	2	2	..
GROUP 02 BIOLOGISTS, VETERINARIANS, AGRONOMISTS AND RELATED SCIENTISTS						
Total	**42**	**42**	..	**27**	**27**	..
IX	42	42	..	27	27	..
GROUP 03 PHYSICIANS, SURGEONS AND DENTISTS						
Total	**339**	**323**	**16**	**209**	**197**	**12**
IX	339	323	16	209	197	12
Family 030 Physicians and Surgeons, Allopathic						
Total	**75**	**69**	**6**	**68**	**62**	**6**
IX	75	69	6	68	62	6
Family 031 Physicians, Ayurvedic						
Total	**91**	**86**	**5**	**25**	**24**	**1**
IX	91	86	5	25	24	1

B-V OCCUPATIONAL CLASSIFICATION BY SEX OF PERSONS AT WORK OTHER THAN CULTIVATION–*contd.*

Division/Group/ Family	Total workers					
	Total			Urban		
Category	Persons	Males	Females	Persons	Males	Females
1	2	3	4	5	6	7

GULBARGA DISTRICT–*contd.*

Family 033 Physicians, Others						
Total	**99**	**96**	**3**	**42**	**39**	**3**
IX	99	96	3	42	39	3
GROUP 04 NURSES, PHARMACISTS AND OTHER MEDICAL AND HEALTH TECHNICIANS						
Total	**582**	**465**	**117**	**286**	**222**	**64**
IX	582	465	117	286	222	64
Family 040 Nurses						
Total	**62**	**12**	**50**	**47**	**12**	**35**
IX	62	12	50	47	12	35
Family 042 Nursing Attendents and Related Workers						
Total	**61**	**42**	**19**	**46**	**35**	**11**
IX	61	42	19	46	35	11
Family 043 Pharmacists and Pharmaceutical Technicians						
Total	**84**	**75**	**9**	**59**	**59**	..
IX	84	75	9	59	59	..
Family 049 Medical and Health Technicians, n. e. c. (excluding Laboratory Assistants, See Family 091)						
Total	**295**	**286**	**9**	**95**	**88**	**7**
IX	295	286	9	95	88	7
GROUP 05 TEACHERS						
Total	**3,483**	**3,111**	**372**	**1,603**	**1,331**	**272**
III	1	1	..	..	..	..
IX	3,482	3,110	372	1,603	1,331	272

Division/Group/ Family	Total workers					
	Total			Urban		
Category	Persons	Males	Females	Persons	Males	Females
1	2	3	4	5	6	7

Family 050 Teachers, University						
Total	**135**	**127**	**8**	**135**	**127**	**8**
IX	135	127	8	135	127	8
Family 051 Teachers, Secondary Schools						
Total	**213**	**178**	**35**	**202**	**167**	**35**
IX	213	178	35	202	167	35
Family 052 Teachers, Middle and Primary Schools						
Total	**785**	**646**	**139**	**696**	**566**	**130**
IX	785	646	139	696	566	130
Family 059 Teachers, n. e. c.						
Total	**2,314**	**2,129**	**185**	**534**	**440**	**94**
III	1	1	..	..	..	..
IX	2,313	2,128	185	534	440	94
GROUP 06 JURISTS						
Total	**213**	**213**	..	**183**	**183**	..
IX	213	213	..	183	183	..
Family 061 Legal Practitioners and Advisers						
Total	**170**	**170**	..	**141**	**141**	..
IX	170	170	..	141	141	..
GROUP 07 SOCIAL SCIENTISTS AND RELATED WORKERS						
Total	**194**	**184**	**10**	**114**	**107**	**7**
III	1	1	..	..	..	..
V	3	3	..	3	3	..
VI	2	2	..	2	2	..
VII	6	6	..	6	6	..
IX	182	172	10	103	96	7

B-V OCCUPATIONAL CLASSIFICATION BY SEX OF PERSONS AT WORK OTHER THAN CULTIVATION–*contd.*

Division/Group/ Family	Total workers					
	Total			Urban		
Category	Persons	Males	Females	Persons	Males	Females
1	2	3	4	5	6	7
GULBARGA DISTRICT–*contd.*						
Family 070 Economists						
Total	**62**	**62**	..	**62**	**62**	..
V	3	3	..	3	3	..
VII	6	6	..	6	6	..
IX	53	53	..	53	53	..
Family 076 Labour and Social welfare Workers						
Total	**116**	**107**	**9**	**38**	**32**	**6**
III	1	1	..	..	..	..
IX	115	106	9	38	32	6
GROUP 08 ARTISTS, WRITERS AND RELATED WORKERS						
Total	**283**	**276**	**7**	**112**	**107**	**5**
IV	7	7	..	..	..	..
IX	276	269	7	112	107	5
Family 086 Muscians and Related Workers						
Total	**246**	**239**	**7**	**89**	**84**	**5**
IX	246	239	7	89	84	5
GROUP 09 DRAUGHTSMEN AND SCIENCE AND ENGINEERING TECHNICIANS, N. E. C.						
Total	**49**	**49**	..	**49**	**49**	..
VI	20	20	..	20	20	..
IX	29	29	..	29	29	..
GROUP 0X OTHER PROFESSIONAL, TECHNICAL AND RELATED WORKERS						
Total	**610**	**565**	**45**	**258**	**238**	**20**
IX	610	565	45	258	238	20
Family 0X0 Ordained Religious Workers						
Total	**414**	**378**	**36**	**194**	**174**	**20**
IX	414	378	36	194	174	20
Family 0X1 Non-Ordained Religious Workers						
Total	**126**	**118**	**8**	**30**	**30**	..
IX	126	118	8	30	30	..
Family 0X2 Astrologers, Palmists and Related Workers						
Total	**68**	**67**	**1**	**32**	**32**	..
IX	68	67	1	32	32	..
*DIVISON 1 ADMINISTRATIVE, EXECUTIVE AND MANAGERIAL WORKERS						
Total	**3,093**	**2,955**	**138**	**1,171**	**1,161**	**10**
III	12	12	..	2	2	..
IV	7	7	..	7	7	..
V	80	80	..	80	80	..
VI	388	371	17	201	201	..
VII	59	59	..	56	56	..
VIII	46	45	1	45	44	1
IX	2,501	2,381	120	780	771	9
GROUP 10 ADMINISTRATORS AND EXECUTIVE OFFICIALS, GOVERNMENT						
Total	**1,192**	**1,162**	**30**	**382**	**382**	..
III	2	2	..	..	..	..
VI	9	9	..	9	9	..
VIII	9	9	..	9	9	..
IX	1,172	1,142	30	364	364	..
Family 100 Administrators and Executive Officials, Central Government						
Total	**54**	**54**	..	**37**	**37**	..
VIII	3	3	..	3	3	..
IX	51	51	..	34	34	..

B-V OCCUPATIONAL CLASSIFICATION BY SEX OF PERSONS AT WORK OTHER THAN CULTIVATION–*contd.*

Division/Group/ Family	Total workers					
	Total			Urban		
Category	Persons	Males	Females	Persons	Males	Females
1	2	3	4	5	6	7

GULBARGA DISTRICT–*contd.*

Family 101	Administrators and Executive Officials, State Government					
Total	**284**	**284**	..	**268**	**268**	..
III	1	1	..	..	..	..
VI	9	9	..	9	9	..
VIII	6	6	..	6	6	..
IX	268	268	..	253	253	..
Family 102	Administrators and Executive Officials Local Bodies					
Total	**119**	**119**	..	**16**	**16**	..
IX	119	119	..	16	16	..
Family 104	Village Official					
Total	**717**	**707**	**10**	**46**	**46**	..
IX	717	707	10	46	46	..
GROUP 11	DIRECTORS AND MANAGERS WHOLESALE AND RETAIL TRADE					
Total	**10**	**10**	..	**10**	**10**	..
VII	10	10	..	10	10	..
GROUP 12	DIRECTORS, MANAGERS AND WORKING PROPRIETORS, FINANCIAL INSTITUTIONS					
Total	**46**	**46**	..	**46**	**46**	..
VII	46	46	..	46	46	..
GROUP 13	DIRECTORS, MANAGERS AND WORKING PROPRIETORS, OTHER					
Total	**1,845**	**1,737**	**108**	**733**	**723**	**10**
III	10	10	..	2	2	..
IV	7	7	..	7	7	..
V	80	80	..	80	80	..
VI	379	362	17	192	192	..
VII	3	3	..	..	..	..
VIII	37	36	1	36	35	1
IX	1,329	1,239	90	416	407	9

Family 131	Directors, Managers and Working Proprietors, Construction					
Total	**379**	**362**	**17**	**192**	**192**	..
VI	379	362	17	192	192	..
Family 133	Directors, Managers and Working Proprietors, Manufacturing					
Total	**83**	**83**	..	83	**83**	..
IV	3	3	..	3	3	..
V	80	80	..	80	80	..
Family 134	Directors, Managers and Working Propreitors, Transport and Communication					
Total	**35**	34	**1**	**33**	**32**	**1**
VIII	34	3	1	33	32	1
IX	1	1	..	..	..	..
Family 135	Directors, Managers and Working Proprietors, Recreation, Entertainment and Catering Services					
Total	**1,327**	**1,237**	**90**	**416**	**407**	**9**
IX	1,327	1,237	90	416	407	9
*DIVISION 2	CLERICAL AND RELATED WORKERS					
Total	**6,628**	**6,467**	**161**	**4,577**	**4,466**	**111**
III	50	50	..	7	7	..
V	185	185	..	185	185	..
VI	149	149	..	147	147	..
VII	1,071	1,063	8	889	889	..
VIII	369	369	..	249	249	..
IX	4,804	4,651	153	3,100	2,989	111

B-V OCCUPATIONAL CLASSIFICATION BY SEX OF PERSONS AT WORK OTHER THAN CULTIVATION–*contd.*

Division/Group/ Family	Total workers					
	Total			Urban		
Category	Persons	Males	Females	Persons	Males	Females
1	2	3	4	5	6	7

GULBARGA DISTRICT-*contd.*

GROUP 20 BOOK-KEEPERS AND CASHIERS

Total	**244**	**239**	**5**	**193**	**188**	**5**
III	1	1	..	..	..	..
V	10	10	..	10	10	..
VI	4	4	..	4	4	..
VII	76	76	..	76	76	..
VIII	3	3	..	3	3	..
IX	150	145	5	100	95	5

Family 200 Book-Keepers and Book-Keeping and Accounts Clerks

Total	**176**	**176**	..	**125**	**125**	..
III	1	1	..	..	..	..
VI	4	4	..	4	4	..
VII	59	59	..	59	59	..
IX	112	112	..	62	62	..

GROUP 21 STENOGRAPHERS AND TYPISTS

Total	**160**	**158**	**2**	**155**	**153**	**2**
V	7	7	..	7	7	..
VI	7	7	..	7	7	..
VII	24	24	..	24	24	..
VIII	3	3	..	3	3	..
IX	119	117	2	114	112	2

Family 211 Typists

Total	**127**	**125**	**2**	**122**	**120**	**2**
V	3	3	..	3	3	..
VI	6	6	..	6	6	..
VII	13	13	..	13	13	..
VIII	1	1	..	1	1	..
IX	104	102	2	99	97	2

Division/Group/ Family	Total workers					
	Total			Urban		
Category	Persons	Males	Females	Persons	Males	Females
1	2	3	4	5	6	7

GROUP 28 CLERICAL WORKERS, MISCELLANEOUS

Total	**3,501**	**3,423**	**78**	**2,745**	**2,679**	**66**
IV	45	45	..	4	4	..
V	135	135	..	135	135	..
VI	91	91	..	89	89	..
VII	886	878	8	707	707	..
VIII	309	309	..	193	193	..
IX	2,035	1,965	70	1,617	1,551	66

Family 280 General and other Ministerial Assistants and Clerks

Total	**647**	**643**	**4**	**647**	**643**	**4**
VI	30	30	..	30	30	..
VII	72	72	..	72	72	..
VIII	40	40	..	40	40	..
IX	505	501	4	505	501	4

Family 289 Miscellaneous Office Workers including Record Keepers, Muharrers, Despatchers, Packers and Binders of Office Papers

Total	**2,854**	**2,780**	**74**	**2,098**	**2,036**	**62**
III	45	45	..	4	4	..
V	135	135	..	135	135	..
VI	61	61	..	59	59	..
VII	814	806	8	635	635	..
VIII	269	269	..	153	153	..
IX	1,530	1,464	66	1,112	1,050	62

GROUP 29 UNSKILLED OFFICE WORKERS

Total	**2,723**	**2,647**	**76**	**1,484**	**1,446**	**38**
III	4	4	..	3	3	..
V	33	33	..	33	33	..
VI	47	47	..	47	47	..
VII	85	85	..	82	82	..
VIII	54	54	..	50	50	..
IX	2,500	2,424	76	1,269	1,231	38

B-V OCCUPATIONAL CLASSIFICATION BY SEX OF PERSONS AT WORK OTHER THAN CULTIVATION–*contd.*

Division/Group/ Family / Category	Total workers					
	Total			Urban		
	Persons	Males	Females	Persons	Males	Females
1	2	3	4	5	6	7

GULBARGA DISTRICT–*contd.*

Family 290 Office Attendents, Ushers, Hall-Porters etc., n. e. c.						
Total	**2,723**	**2,647**	**76**	**1,484**	**1,446**	**38**
III	4	4	..	3	3	..
V	33	33	..	33	33	..
VI	47	47	..	47	47	..
VII	85	85	..	82	82	..
VIII	54	54	..	50	50	..
IX	2,500	2,424	76	1,269	1,231	38
*DIVISION 3 SALES WORKERS						
Total	**20,178**	**16,799**	**3,379**	**9,741**	**8,488**	**1,253**
VII	20,178	16,799	3,379	9,741	8,488	1,253
GROUP 30 WORKING PROPRIETORS, WHOLESALE AND RETAIL TRADE						
Total	**16,462**	**13,507**	**2,955**	**7,087**	**6,015**	**1,072**
VII	16,462	13,507	2,955	7,087	6,015	1,072
Family 301 Working Proprietors, Retail Trade						
Total	**16,346**	**13,391**	**2,955**	**7,018**	**5,946**	**1,072**
VII	16,346	13,391	2,955	7,018	5,945	1,072
GROUP 31 INSURANCE AND REAL ESTATE SALESMEN, SALESMEN OF SECURITIES AND SERVICES, AND AUCTIONERS						
Total	**98**	**98**	..	**93**	**93**	..
VII	98	98	..	93	93	..
GROUP 32 COMMERCIAL TRAVELLERS, AND MANUFACTURER'S AGENTS						
Total	**53**	**53**	..	**53**	**53**	..
VII	53	53	..	53	53	..
GROUP 33 SALESMEN, SHOP ASSISTANTS AND RELATED WORKEKS						
Total	**3,496**	**3,073**	**423**	**2,475**	**2,294**	**181**
VII	3,496	3,073	423	2,475	2,294	181
Family 330 Salesmen and Shop Assistants, Wholesale and Retail Trade						
Total	**1,970**	**1,747**	**223**	**1,436**	**1,391**	**45**
VII	1,970	1,747	223	1,436	1,391	45
Family 331 Hawkers, Pedlers and Street Vendors						
Total	**1,088**	**904**	**184**	**605**	**483**	**122**
VII	1,088	904	184	605	483	122
Family 339 Salesmen, Shop Assistants and Related Workers N. E. C.						
Total	**438**	**422**	**16**	**434**	**420**	**14**
VII	438	422	16	434	420	14
GROUP 34 MONEY-LENDERS AND PAWN-BROKERS						
Total	**69**	**68**	**1**	**33**	**33**	..
VII	69	68	1	33	33	..
*DIVISION 4 FARMERS, FISHERMEN, HUNTERS, LOGGERS AND RELATED WORKERS						
Total	**20,817**	**19,161**	**1,656**	**1,229**	**1,116**	**113**
III	1,157	1,061	96	955	877	78
IV	19,503	17,960	1,543	187	168	19
V	80	76	4	11	8	3
VI	2	2	..	2	2	..
VII	17	17	..	17	17	..
IX	58	45	13	57	44	13
GROUP 40 FARMERS AND FARM MANAGERS						
Total	**2**	**2**	..	**2**	**2**	..
III	2	2	..	2	2	..

B-V OCCUPATIONAL CLASSIFICATION BY SEX OF PERSONS AT WORK OTHER THAN CULTIVATION–*contd.*

Division/Group/ Family	Total workers					
	Total			Urban		
Category	Persons	Males	Females	Persons	Males	Females
1	2	3	4	5	6	7
GULBARGA DISTRICT-*contd.*						
GROUP 41 FARM WORKERS						
Total	**20,565**	**18,923**	**1,642**	**1,161**	**1,049**	**112**
III	1,021	933	88	**898**	821	77
IV	19,398	17,861	1,537	187	168	19
V	80	76	4	11	8	3
VI	2	2	..	2	2	..
VII	8	8	..	8	8	..
IX	56	43	13	55	42	13
Family 411 Farm Workers, Animals, Birds and Insects Rearing						
Total	**19,187**	**17,675**	**1,512**	**1,010**	**933**	**77**
III	823	765	58	823	765	58
IV	18,364	16,910	1,454	187	168	19
Family 412 Gardeners (Malis)						
Total	**534**	**418**	**116**	**113**	**88**	**25**
III	160	140	20	37	28	9
IV	297	217	80	..	..	..
V	11	8	3	11	8	3
VI	2	2	..	2	2	..
VII	8	8	..	8	8	..
IX	56	43	13	55	42	13
Family 413 Tappers (Palm, Rubber trees, etc.)						
Total	**806**	**802**	**4**	..	..	..
IV	734	734	3	..	..	..
V	69	68	1	..	..	..
GROUP 43 FISHERMAN AND RELATED WORKERS						
Total	**231**	**222**	**9**	**52**	**51**	**1**
III	129	121	8	50	49	1
IV	100	99	1	..	..	..
IX	2	2	..	2	2	..
GROUP 44 LOGGERS AND OTHER FORESTRY WORKERS						
Total	**19**	**14**	**5**	**14**	**14**	..
III	5	5	..	5	5	..
IV	5	..	5	..	..	..
VII	9	9	..	9	9	..
*DIVISION 5 MINERS, QUARRYMEN AND RELATED WORKERS						
Total	**1,625**	**693**	**932**	**579**	**351**	**228**
III	1,619	689	930	579	351	228
IV	6	4	2	..	..	..
GROUP 50 MINERS AND QUARRYMEN						
Total	**1,048**	**344**	**704**	**2**	**2**	..
III	1,012	340	702	2	2	..
IV	6	4	2	..	..	..
Family 501 Quarrymen						
Total	**1,030**	**326**	**704**	..	..	..
III	1,024	322	702	..	..	..
IV	6	4	2	..	..	..
GROUP 59 MINERS, QUARRYMEN AND RELATED WORKERS, N.E.C.						
Total	**577**	**349**	**228**	**577**	**349**	**228**
III	577	349	228	577	349	228
GROUP 590 MINERS, QUARRYMEN AND RELATED WORKERS, N.E.C.						
Total	**577**	**349**	**228**	**577**	**349**	**228**
III	577	349	228	577	349	228

B-V OCCUPATIONAL CLASSIFICATION BY SEX OF PERSONS AT WORK OTHER THAN CULTIVATION—*contd.*

Division/Group/ Family	Total workers					
	Total			Urban		
Category	Persons	Males	Females	Persons	Males	Females
1	2	3	4	5	6	7

GULBARGA DISTRICT—*contd.*

*DIVISION 6 WORKERS IN TRANSPORT AND COMMUNICATION OCCUPATIONS						
Total	**3,348**	**3,279**	**69**	**1,704**	**1,693**	**11**
III	14	14	..	14	14	..
V	31	31	..	31	31	..
VI	22	22	..	22	22	..
VII	13	13	..	13	13	..
VIII	3,205	3,136	69	1,562	1,551	11
IX	63	63	..	63	63	..
GROUP 61 DECK AND ENGINE ROOM RATINGS (SHIP), BARGE CREWS AND BOATMEN						
Total	**3**	**3**	..	..	..	..
VIII	3	3	..	..	..	..
GROUP 62 AIRCRAFT PILOTS, NAVIGATORS AND FLIGHT ENGINEERS						
Total	**1**	**1**	..	..	..	..
VIII	1	1	..	..	..	..
GROUP 63 DRIVERS AND FIREMAN, RAILWAY ENGINEE						
Total	**83**	**83**	..	**47**	**47**	..
VIII	83	83	..	47	47	..
Family 630 Drivers						
Total	**35**	**35**	..	**9**	**9**	..
VIII	35	35	..	9	9	..
Family 631 Firemen						
Total	**48**	**48**	..	**38**	**38**	..
VIII	48	48	..	38	38	..
GROUP 64 DRIVERS, ROAD TRANSPORT						
Total	**1,449**	**1,431**	**18**	**1,214**	**1,214**	..
III	14	14	..	13	13	..
V	31	31	..	31	31	..
VI	22	22	..	22	22	..
VII	13	13	..	13	13	..
VIII	1,310	1,292	18	1,076	1,076	..
IX	59	59	..	59	59	..
Family 641 Motor Vehicle and Motor Cycle Drivers						
Total	**636**	**636**	..	**498**	**498**	..
III	5	5	..	4	4	..
V	31	31	..	31	31	..
VI	16	16	..	16	16	..
VII	13	13	..	13	13	..
VIII	512	512	..	375	375	..
IX	59	59	..	59	59	..
Family 643 Animal Drawn Vehicle Drivers						
Total	**780**	**766**	**14**	**698**	**698**	..
III	2	2	..	2	2	..
VI	3	3	..	3	3	..
VIII	775	761	14	693	693	..
GROUP 65 CONDUCTORS, GUARDS AND BRAKESMEN (RAILWAY)						
Total	**28**	**28**	..	**17**	**17**	..
VIII	28	28	..	17	17	..
GROUP 66 INSPECTORS, SUPERVISORS, TRAFFIC CONTROLLERS AND DESPATCHERS, TRANSPORT						
Total	**131**	**131**	..	**94**	**94**	..
VIII	131	131	..	94	94	..

B-V OCCUPATIONAL CLASSIFICATION BY SEX OF PERSONS AT WORK OTHER THAN CULTIVATION–*contd.*

Division/Group/ Family	Total workers					
	Total			Urban		
Category	Persons	Males	Females	Persons	Males	Females
1	2	3	4	5	6	7

GULBARGA DISTRICT—*contd.*

Family 660	Inspectors, Supervisors, Station Masters and Permanent Way Inspectors					
Total	**63**	**63**	..	**32**	**32**	..
VIII	63	63	..	32	32	..
Family 662	Signalmen and Pointsmen					
Total	**60**	**60**	..	**59**	**59**	..
VIII	60	60	..	59	59	..
GROUP 67	TELEPHONE, TELEGRAPH AND RELATED TELE-COMMUNICATION OPERATORS					
Total	**43**	**43**	..	**33**	**33**	..
VIII	39	39	..	29	29	..
IX	4	4	..	4	4	..
GROUP 68	POSTMEN AND MESSENGERS					
Total	**314**	**314**	..	**89**	**89**	..
VIII	314	314	..	89	89	..
Family 680	Postmen					
Total	**198**	**198**	..	**76**	**76**	..
VIII	198	198	..	76	76	..
Family 681	Messengers (including Dak Peons)					
Total	**116**	**116**	..	**13**	**13**	..
VIII	116	116	..	13	13	..
GROUP 69	WORKERS IN TRANSPORT AND COMMUNICATIONS OCCUPATIONS, N E.C.					
Total	**1,296**	**1,245**	**51**	**210**	**199**	**11**
VIII	1,296	1,245	51	210	199	11
Family 691	Conductors, Road Transport					
Total	**140**	**140**	..	**101**	**101**	..
VIII	140	140	..	101	101	..

Division/Group/ Family	Total workers					
	Total			Urban		
Category	Persons	Males	Females	Persons	Males	Females
1	2	3	4	5	6	7

Family 692	Workers in Transport Occupations, n.e.c.					
Total	**1,069**	**1,029**	**40**	**29**	**29**	..
VIII	1,069	1,029	40	29	29	..
Family 694	Workers in Communications Occupations, n.e.c.					
Total	**55**	**44**	**11**	**54**	**43**	**11**
VIII	55	44	11	54	43	11
*DIVISION 7 & 8	CRAFTSMEN, PRODUCTION PROCESS WORKERS, AND LABOURERS, NOT ELSEWHERE CLASSIFIED					
Total	**112,869**	**66,577**	**46,292**	**34,967**	**22,174**	**12,793**
III	1,157	1,072	85	161	76	85
IV	41,373	24,590	16,783	12,277	6,137	6,140
V	13,543	10,732	2,811	10,601	8,134	2,467
VI	3,867	3,159	703	1,954	1,523	431
VII	384	342	42	377	335	42
VIII	598	544	54	527	512	15
IX	51,947	26,138	25,809	970	5,457	3,613
GROUP 70	SPINNERS, WEAVERS, KNITTERS, DYERS AND RELATED WORKERS					
Total	**22,477**	**10,526**	**11,951**	**10,633**	**5,179**	**5,454**
IV	19,197	7,826	11,371	8,092	3,126	4,966
V	3,280	2,700	580	2,541	2,053	488
Family 702	Spinners, Piecers and Winders					
Total	**4,235**	**1,590**	**2,645**	**2,007**	**1,183**	**824**
IV	3,395	892	2,503	1,167	485	682
V	840	698	142	840	698	142
Family 704	Drawers and Weavers					
Total	**12,219**	**6,470**	**5,749**	**6,617**	**3,317**	**3,300**
IV	11,258	5,590	5,668	5,670	2,437	3,233
V	961	880	81	947	880	67

B-V OCCUPATIONAL CLASSIFICATION BY SEX OF PERSONS AT WORK OTHER THAN CULTIVATION–*contd.*

Division/Group/ Family	Total workers					
	Total			Urban		
Category	Persons	Males	Females	Persons	Males	Females
1	2	3	4	5	6	7

Division/Group/ Family	Total workers					
	Total			Urban		
Category	Persons	Males	Females	Persons	Males	Females
1	2	3	4	5	6	7

GULBARGA DISTRICT—*contd.*

Family 709 *Spinners, Weavers, Knitters, Dyers and Related Workers, n.e.c.*						
Total	**5,569**	**2,258**	**3,311**	**1,814**	**547**	**1,267**
IV	4,326	1,284	3,042	1,202	204	998
V	1,243	974	269	612	343	269
GROUP 71 TAILORS, CUTTERS, FURRIERS AND RELATED WORKERS						
Total	**3,965**	**3,092**	**873**	**2,031**	**1,699**	**332**
IV	2,945	2,137	808	1,012	745	267
V	1,020	955	65	1,019	954	65
Family 710 Tailors, Dress Makers and Garment Makers						
Total	**3,758**	**2,992**	**766**	**1,940**	**1,623**	**317**
IV	2,776	2,067	709	959	699	260
V	982	925	57	981	924	57
GROUP 72 LEATHER CUTTERS, LASTERS, SEWERS (EXCEPT GLOVES AND GARMENTS) AND RELATED WORKERS						
Total	**1,744**	**1,579**	**165**	**395**	**273**	**122**
IV	1,607	1,452	155	258	146	112
V	137	127	10	137	127	10
Family 720 Shoe Makers and Shoe Repairers						
Total	**1,699**	**1,546**	**153**	**350**	**240**	**110**
IV	1,574	1,431	143	225	125	100
V	125	115	10	125	115	10
GROUP 73 FURNACEMEN, ROLLERS, DRAWERS, MOULDERS AND RELATED METAL MAKING AND TREATING WORKERS						
Total	**1,703**	**1,585**	**118**	**506**	**475**	**31**
IV	1,450	1,348	102	253	238	15
V	250	234	16	250	234	16
VIII	3	3	..	3	3	..
Family 733 Blacksmiths, Hammersmiths and Forgemen						
Total	**1,569**	**1,463**	**106**	**372**	**353**	**19**
IV	1,427	1,335	102	230	215	15
V	139	135	4	139	135	4
VIII	3	3	..	3	3	..
GROUP 74 PRECISION INSTRUMENT MAKERS, WATCH MAKERS, JEWELLERS AND RELATED WORKERS						
Total	**1,487**	**1,398**	**89**	**479**	**466**	**13**
IV	1,310	1,233	89	302	291	11
V	177	175	2	177	175	2
Family 741 Jewellers, Goldsmiths and Silversmiths						
Total	**1,435**	**1,346**	**89**	**429**	**416**	**13**
IV	1,294	1,207	87	288	277	11
V	141	139	2	141	139	2
GROUP 75 TOOL-MAKERS, MACHINISTS, PLUMBERS, WELDERS, PLATERS AND RELATED WORKERS						
Total	**1,078**	**1,051**	**27**	**597**	**593**	**4**
III	1	1	..	..	..	..
IV	324	301	23	95	95	..
V	586	582	4	346	342	4
VI	4	4	..	4	4	..
VIII	85	85	..	85	85	..
IX	78	78	..	67	67	..
GROUP 76 ELECTRICIANS AND RELATED ELECTRICAL AND ELECTRONICS WORKERS						
Total	**151**	**151**	..	**150**	**150**	..
V	62	62	..	62	62	..
VI	9	9	..	9	9	..
VIII	17	17	..	16	16	..
IX	63	63	..	63	63	..

B-V—OCCUPATIONAL CLASSIFICATION BY SEX OF PERSONS AT WORK OTHER THAN CULTIVATION—*contd.*

Division/Group/ Family	Total workers					
	Total			Urban		
Category	Persons	Males	Females	Persons	Males	Females
1	2	3	4	5	6	7

GULBARGA DISTRICT—*contd.*

GROUP 77 CARPENTERS, JOINERS, CABINET MAKERS, COOPERS AND RELATED WORKERS

Total	**3,856**	**3,807**	**49**	**903**	**880**	**23**
IV	3,528	3,480	48	575	553	22
V	324	323	1	324	323	1
VI	4	4	..	4	4	..

Family 770 Carpenters, Joiners, Pattern Makers (Wood)

Total	**3,626**	**3,578**	**48**	**778**	**755**	**23**
IV	3,363	3,316	47	515	493	22
V	259	258	1	259	258	1
IV	4	4	..	4	4	..

GROUP 78 PAINTERS AND PAPER HANGERS

Total	**94**	**86**	**8**	**94**	**86**	**8**
IV	3	2	1	3	2	1
V	15	15	..	15	15	..
VI	1	1	..	1	1	..
IX	75	68	7	75	68	7

GROUP 79 BRICK LAYERS. PLASTERERS AND CONSTRUCTION WORKERS, N.E.C.

Total	**6,698**	**5,165**	**1,533**	**2,600**	**1,942**	**658**
III	113	61	52	95	43	52
IV	2,084	1,579	505	11	..	11
V	994	579	415	597	412	177
IV	3,507	2.946	561	1,897	1,487	410

Family 790 Stone Cutters, Stone Carvers and Stone Dressers

Total	**3,329**	**2,338**	**991**	**770**	**545**	**225**
III	58	58	..	43	43	..
IV	2,080	1,575	505	11	..	11
V	943	536	407	589	412	177
VI	248	169	79	127	90	37

Family 799 Bricklayers, Plasterers and Construction Workers, n.e.c.

Total	**2,726**	**2,239**	**487**	**1,268**	**882**	**386**
III	52	..	52	52	..	52
IV	2,674	2,239	435	1,216	882	334

GROUP 80 COMPOSITORS, PRINTERS, ENGRAVERS, BOOK-BINDERS AND RELATED WORKERS

Total	**94**	**93**	**1**	**92**	**92**	..
IV	11	10	1	9	**9**	..
V	83	83	..	83	83	..

GROUP 81 POTTERS, KILNMEN, GLASS AND CLAY FORMERS AND RELATED WORKERS

Total	**3,077**	**2,459**	**618**	**1,765**	**1,570**	**195**
IV	1,747	1,242	535	446	361	85
V	1,328	1,215	113	1,317	1,207	110
VI	2	2	..	2	2	..

Family 811 Potters and Related Clay Formers

Total	**1,694**	**1,165**	**529**	**391**	**284**	**107**
IV	1,536	1,040	496	236	159	77
V	158	125	33	155	125	30

Family 815 Pulverisors and Mixers, Cement Clay and other Ceramics

Total	**945**	**878**	**67**	**945**	**878**	**67**
V	943	876	67	943	876	67
VI	2	2	..	2	2	..

GROUP 82 MILLERS, BAKERS, BREWMASTERS AND RELATED FOOD AND BEVERAGE WORKERS

Total	**2,390**	**2,153**	**237**	**1,234**	**1,103**	**131**
IV	1,187	1,037	150	223	179	44
V	1,114	1,027	87	922	835	87
VII	89	89	..	89	89	..

B-V—OCCUPATIONAL CLASSIFICATION BY SEX OF PERSONS AT WORK OTHER THAN CULTIVATION—*contd.*

Division/Group/ Family	Total workers					
	Total			Urban		
Category	Persons	Males	Females	Persons	Males	Females
1	2	3	4	5	6	7
GULBARGA DISTRICT–*contd*						
Family 820 Miller, Pounders, Huskers and Parchers, Grains and Related Food Workers						
Total	**898**	**839**	**59**	**358**	**314**	**44**
IV	511	485	26	32	21	11
V	387	354	33	326	293	33
Family 821 Crushers and Pressers, Oil Seeds						
Total	**631**	**583**	**48**	**344**	**316**	28
IV	328	297	31	66	55	11
V	303	286	17	278	261	17
GROUP 83 CHEMICAL AND RELATED PROCESS WORKERS						
Total	**42**	**37**	**5**	**25**	**25**	..
IV	19	14	5	2	2	..
V	23	23	..	23	23	..
GROUP 84 TOBACCO PREPARERS AND PRODUCTS MAKERS						
Total	**3,415**	**1,136**	**2,079**	**2,889**	**1,131**	**1,758**
IV	1,035	367	668	510	163	347
V	2,380	969	1,411	2,379	968	1,411
Family 842 Cheroot, Cigar and Bidi Makers						
Total	**3,477**	**1,303**	**2,074**	**2,861**	**1,103**	**1,758**
IV	1,013	350	663	498	151	347
V	2,364	953	1,411	2,363	952	1,411
GROUP 85 CRAFTSMEN AND PRODUCTION PROCESS WORKERS, N.E.C.						
Total	**4,976**	**2,650**	**2,326**	**536**	**305**	**231**
IV	4,875	2,572	2,303	435	227	208
V	95	72	23	95	72	23
IX	6	6	..	6	6	..
Family 850 Basketry Weavers and Related Workers						
Total	**3,833**	**1,620**	**2,213**	**358**	**173**	**185**
IV	3,787	1,587	2,200	312	140	172
V	46	33	13	46	33	13
Family 853 Tanners, Fellmongers, Pelt Dressers and Related Workers						
Total	**969**	**906**	**63**	**8**	**8**	..
IV	965	902	63	4	4	..
V	4	4	..	4	4	..
GROUP 86 TESTERS, PACKERS, SORTERS AND RELATED WORKERS						
Total	**64**	**61**	3	64	**61**	3
V	55	52	3	55	52	3
VII	5	5	..	5	5	..
VIII	4	4	..	4	4	..
GROUP 87 STATIONARY ENGINE AND EXCAVATING AND LIFTING EQUIPMENT OPERATORS AND RELATED WORKERS						
Total	**206**	**206**	..	**206**	**206**	..
V	77	77	..	77	77	..
VI	3	3	..	3	3	..
VIII	38	38	..	38	38	..
IX	88	88	..	88	88	..
GROUP 89 LABOURERS, N.E.C.						
Total	**55,352**	**29,142**	**26,210**	**9,768**	**5,938**	**3,830**
III	1,043	1,010	33	66	33	33
IV	51	..	51	51	..	51
V	1,543	1,462	81	182	120	62
VI	337	190	147	34	13	21
VII	290	248	42	283	241	42
VIII	451	397	54	381	366	15
IX	51,637	25,835	25,802	8,771	5,165	3,606

Division/Group/ Family	Total workers					
	Total			Urban		
Category	Persons	Males	Females	Persons	Males	Females
1	2	3	4	5	6	7

GULBARGA DISTRICT—*contd.*

Family 899 Labourers, n.e.c.						
Total	**55,210**	**29,048**	**26,162**	**9,697**	**5,878**	**3,819**
III	1,034	1,004	30	60	30	30
IV	51	..	51	51	..	51
V	1.517	1,441	76	156	99	57
VI	337	190	147	34	13	21
VII	251	212	39	244	205	39
VIII	383	336	17	381	306	15
IX	51,637	25,835	25,802	8,771	5,165	3,606
*DIVISION 9 SERVICE, SPORT AND RECREATION WORKERS						
Total	**10,134**	**7,802**	**2,332**	**5,393**	**4,362**	**1,031**
III	6	5	1	5	4	1
V	105	88	17	105	88	17
VI	20	18	2	20	18	2
VII	94	68	26	94	68	26
VIII	158	153	5	1 22	117	5
IX	9,751	7,470	2,281	5,047	4,067	980
GROUP 90 FIRE FIGHTERS, POLICEMEN, GUARDS AND RELATED WORKERS						
Total	**1,687**	**1,686**	**1**	**1,274**	**1,273**	**1**
III	5	5	..	4	4	..
V	46	46	..	46	46	..
VI	12	12	..	12	12	..
VII	38	38	..	38	38	..
VIII	61	61	..	30	30	..
IX	1,525	1,524	1	1,144	1,143	1
Family 901 Police Constables, Investigators and Related Workers						
Total	**1,251**	**1,251**	..	**901**	**901**	..
VIII	19	19	..	..	..	..
IX	1,232	1,232	..	901	901	..

Division/Group/ Family	Total workers					
	Total			Urban		
Category	Persons	Males	Females	Persons	Males	Females
1	2	3	4	5	6	7

Family 903 Watchmen and Chowkidars						
Total	**355**	**354**	**1**	**293**	**292**	**1**
III	5	5	..	4	4	..
V	46	46	..	46	46	..
VI	12	12	..	12	12	..
VII	38	38	..	38	38	..
VIII	42	42	..	30	30	..
IX	212	211	1	163	162	1
GROUP 91 HOUSE KEEPERS, COOKS, MAIDS AND RELATED WORKERS						
Total	**2,074**	**1,478**	**596**	**1,441**	**922**	**519**
V	6	..	6	6	..	6
VI	1	1	..	1	1	..
IX	2,067	1,477	590	1,434	921	513
Family 911 Cooks, Cook-Bearers (Domestic and Institutional)						
Total	**726**	**587**	**139**	**521**	**451**	**70**
V	3	..	3	3	..	3
VI	1	1	..	1	1	..
IX	722	586	136	517	450	67
Family 912 Butlers, Bearers, Waiters, Maids and other Servants (Domestic)						
Total	**1,222**	**836**	**386**	**794**	**416**	**378**
IX	1,222	836	386	794	416	378
GROUP 92 WAITERS, BARTENDERS AND RELATED WORKERS						
Total	**736**	**711**	**25**	**736**	**711**	**25**
IX	736	711	25	736	711	25
Family 920 Waiters, Bartenders and Related Workers (Institutional)						
Total	**736**	**711**	**25**	**736**	**711**	**25**
IX	736	711	25	736	711	25

B-V—OCCUPATIONAL CLASSIFICATION BY SEX OF PERSONS AT WORK OTHER THAN CULTIVATION—*concld.*

Division/Group/ Family	Total workers					
	Total			Urban		
Category	Persons	Males	Females	Persons	Males	Females
1	2	3	4	5	6	7

GULBARGA DISTRICT—*concld.*

GROUP 93 BUILDING CARE-TAKERS, CLEANERS AND RELATED WORKERS						
Total	**1,210**	**805**	**405**	**790**	**467**	**323**
III	1	..	1	1	..	1
V	53	42	11	53	42	11
VI	7	5	2	7	5	2
VII	56	30	26	56	30	26
VIII	97	92	5	92	87	5
IX	996	636	360	581	303	278
Family 931 Cleaners, Sweepers and Watermen						
Total	**1,210**	**805**	**405**	**790**	**477**	**323**
III	1	..	1	1	..	1
V	53	42	11	53	42	11
VI	7	5	2	7	5	2
VII	56	30	26	56	30	26
VIII	97	92	5	92	87	5
IX	996	636	360	581	303	278
GROUP 94 BARBERS, HAIR DRESSERS, BEAUTICIANS AND RELATED WORKERS						
Total	**1,899**	**1,899**	..	**536**	**536**	..
IX	1,899	1,899	..	536	536	..
Family 940 Barbers, Hair Dressers, Beauticians and Related Workers						
Total	**1,899**	**1,899**	..	**536**	**536**	..
IX	1,899	1,899	..	536	536	..
GROUP 95 LAUNDERERS, DRY CLEANERS AND PRESSERS						
Total	**2,257**	**981**	**1,276**	**548**	**386**	**162**
IX	2,257	981	1,276	548	386	162
Family 950 Laundrymen, Washermen and Dhobies						
Total	**2,257**	**981**	**1,276**	**548**	**386**	**162**
IX	2,257	981	1,276	548	386	162

Division/Group/ Family	Total workers					
	Total			Urban		
Category	Persons	Males	Females	Persons	Males	Females
1	2	3	4	5	6	7
GROUP 97 PHOTOGRAPHERS AND RELATED CAMERA OPERATORS						
Total	**48**	**48**	..	**48**	**48**	..
IX	48	48	..	48	48	..
GROUP 99 SERVICE, SPORT AND RECREATION WORKERS, N.E.C.						
Total	**223**	**194**	**29**	**20**	**19**	**1**
IX	223	194	29	20	19	1
Family 990 Embal mers and Undertakers						
Total	**175**	**175**	..	..	..	..
IX	175	175	..	..	..	..
*DIVISION 10 WORKERS NOT CLASSIFIABLE BY OCCUPATION						
Total	**863**	**666**	**197**	**580**	**478**	**102**
IV	98	36	62	86	36	50
V	83	64	19	76	57	19
VII	13	10	3	13	10	3
VIII	34	34	..	33	33	..
IX	635	522	113	372	342	30
GROUP X8 WORKERS REPORTING OCCUPATIONS UNIDENTIFIABLE OR UNCLASSIFIABLE						
Total	**863**	**666**	**197**	**580**	**478**	**102**
IV	98	36	62	86	36	50
V	83	64	19	76	57	19
VII	13	10	3	13	10	3
VIII	34	34	..	33	33	..
IX	635	522	113	372	342	30
Family X80 Workers Reporting Occupations Unidentifiable or Unclassifiable						
Total	**863**	**666**	**197**	**580**	**478**	**102**
IV	98	36	62	86	36	50
V	83	64	19	76	57	19
VII	13	10	3	13	10	3
VIII	34	34	..	33	33	..
IX	635	522	113	372	342	30

B-V—OCCUPATIONAL CLASSIFICATION BY SEX OF PERSONS AT WORK OTHER THAN CULTIVATION IN *RURAL AREAS ONLY*

Division		Total workers		
Category		Persons	Males	Females
1		2	3	4
Afzalpur Taluk				
All Divisions	**Total**	**12,218**	**8,230**	**3,988**
Category	III	160	142	18
	IV	3,085	2,544	541
	V	31	27	4
	VI	205	200	5
	VII	675	558	117
	VIII	125	88	37
	IX	7,937	4,671	3,266
Division 0	**Total**	**186**	**171**	**15**
Category	III	..	..	..
	IV	1	1	..
	V	..	..	..
	VI	..	..	..
	VII	..	..	..
	VIII	..	..	..
	IX	185	170	15
Division 1	**Total**	**138**	**136**	**2**
Category	III	..	..	..
	IV	..	..	..
	V	..	..	..
	VI	12	12	..
	VII	1	1	..
	VIII	..	..	..
	IX	125	123	2
Division 2	**Total**	**155**	**151**	**4**
Category	III	..	..	..
	IV	..	..	..
	V	..	..	..
	VI	1	1	..
	VII	5	5	..
	VIII	14	14	..
	IX	135	131	4
Division 3	**Total**	**669**	**552**	**117**
Category	III	..	..	..
	IV	..	..	..
	V	..	..	..
	VI	..	..	..
	VII	669	552	117
	VIII	..	..	..
	IX	..	..	..

Division		Total workers		
Category		Persons	Males	Females
1		2	3	4
Afzalpur Taluk-*contd.*				
Division 4	**Total**	**1,468**	**1,334**	**134**
Category	III	123	111	12
	IV	1,344	1,222	122
	V	..	..	..
	VI	..	..	..
	VII	..	..	..
	VIII	..	..	..
	IX	1	1	..
Division 5	**Total**	**37**	**31**	**6**
Category	III	37	31	6
	IV	..	..	..
	V	..	..	..
	VI	..	..	..
	VII	..	..	..
	VIII	..	..	..
	IX	..	..	..
Division 6	**Total**	**75**	**74**	**1**
Category	III	..	..	..
	IV	..	..	..
	V	..	..	..
	VI	..	..	..
	VII	..	..	..
	VIII	75	74	1
	IX	..	..	..
Division 7 & 8	**Total**	**9,211**	**5,524**	**3,687**
Category	III	..	..	..
	IV	1,740	1,321	419
	V	31	27	4
	VI	192	187	5
	VII	..	..	..
	VIII	36	..	36
	IX	7,212	3,989	3,223
Division 9	**Total**	**268**	**246**	**22**
Category	III	..	..	..
	IV	..	..	..
	V	..	..	..
	VI	..	..	..
	VII	..	..	..
	VIII	..	..	..
	IX	268	246	22

B-V—OCCUPATIONAL CLASSIFICATION BY SEX OF PERSONS AT WORK OTHER THAN CULTIVATION IN *RURAL AREAS ONLY–contd.*

Division / Category		Total workers		
		Persons	Males	Females
1		2	3	4
Afzalpur Taluk-*concld.*				
Division 10	**Total**	**11**	**11**	..
Category	III	..	..	..
	IV	..	..	..
	V	..	..	..
	VI	..	..	..
	VII	..	..	..
	VIII	..	..	..
	IX	11	11	..
Aland Taluk				
All Divisions	**Total**	**14,121**	**10,008**	**4,113**
Category	III	1	1	..
	IV	7,055	5,526	1,529
	V	64	57	7
	VI	274	248	26
	VII	1,032	916	116
	VIII	116	110	6
	IX	5,579	3,150	2,429
Division 0	**Total**	**355**	**339**	**16**
Category	III	..	..	..
	IV	..	..	..
	V	..	..	..
	VI	..	..	..
	VII	..	..	..
	VIII	..	..	..
	IX	355	339	16
Division 1	**Total**	**241**	**234**	**7**
Category	III	..	..	..
	IV	..	..	..
	V	..	..	..
	VI	7	7	..
	VII	..	..	..
	VIII	1	1	..
	IX	233	226	7
Division 2	**Total**	**194**	**184**	**10**
Category	III	..	..	..
	IV	..	..	..
	V	..	..	..
	VI	..	..	..
	VII	..	..	..
	VIII	14	14	..
	IX	180	170	10

Division / Category		Total workers		
		Persons	Males	Females
1		2	3	4
Aland Taluk-*contd.*				
Division 3	**Total**	**1,032**	**916**	**116**
Category	III	..	..	..
	IV	..	..	..
	V	..	..	..
	VI	..	..	..
	VII	1,032	916	116
	VIII	..	..	..
	IX	..	..	..
Division 4	**Total**	**3,035**	**2,854**	**181**
Category	III	..	..	..
	IV	3,009	2,828	181
	V	26	26	..
	VI	..	..	..
	VII	..	..	..
	VIII	..	..	..
	IX	..	..	..
Division 5	**Total**	**1**	**1**	..
Category	III	1	1	..
	IV	..	..	..
	V	..	..	..
	VI	..	..	..
	VII	..	..	..
	VIII	..	..	..
	IX	..	..	..
Division 6	**Total**	**101**	**95**	**6**
Category	III	..	..	..
	IV	..	..	..
	V	..	..	..
	VI	..	..	..
	VII	..	..	..
	VIII	101	95	6
	IX	..	..	..
Division 7 & 8	**Total**	**8,666**	**4,944**	**3,722**
Category	III	..	..	..
	IV	4,039	2,698	1,341
	V	38	31	7
	VI	267	241	26
	VII	..	..	..
	VIII	..	..	..
	IX	4,322	1,974	2,348

B-V—OCCUPATIONAL CLASSIFICATION BY SEX OF PERSONS AT WORK OTHER THAN CULTIVATION IN *RURAL AREAS ONLY–contd.*

Division / Category		Total workers		
		Persons	Males	Females
1		2	3	4
Aland Taluk-*concld.*				
Division 9	**Total**	**441**	**394**	**47**
Category	III	..	..	..
	IV	..	..	..
	V	..	..	..
	VI	..	..	..
	VII	..	..	..
	VIII	..	..	..
	IX	441	394	47
Division 10	**Total**	**55**	**47**	**8**
Category	III	..	..	..
	IV	7	..	7
	V	..	..	..
	VI	..	..	..
	VII	..	..	..
	VIII	..	..	..
	IX	48	47	1
Chincholi Taluk				
All Divisions	**Total**	**10,220**	**6,899**	**3,321**
Category	III	40	27	13
	IV	4,935	3,582	1,353
	V	11	11	..
	VI	205	194	11
	VII	1,199	972	227
	VIII	67	67	..
	IX	3,763	2,046	1,717
Division 0	**Total**	**275**	**263**	**12**
Category	III	..	..	..
	IV	..	..	..
	V	..	..	..
	VI	..	..	..
	VII	..	..	..
	VIII	..	..	..
	IX	275	263	12
Division 1	**Total**	**158**	**152**	**6**
Category	III	..	..	..
	IV	..	..	..
	V	..	..	..
	VI	2	2	..
	VII	1	1	..
	VIII	..	..	..
	IX	155	149	6

Division / Category		Total workers		
		Persons	Males	Females
1		2	3	4
Chincholi Taluk-*contd.*				
Division 2	**Total**	**127**	**126**	**1**
Category	III	..	..	..
	IV	..	..	..
	V	..	..	..
	VI	..	..	..
	VII	2	2	..
	VIII	..	..	..
	IX	125	124	1
Division 3	**Total**	**1,196**	**969**	**227**
Category	III	..	..	..
	IV	..	..	..
	V	..	..	..
	VI	..	..	..
	VII	1,196	969	227
	VIII	..	..	..
	IX	..	..	..
Division 4	**Total**	**1,732**	**1,660**	**72**
Category	III	..	..	..
	IV	1,732	1,660	72
	V	..	..	..
	VI	..	..	..
	VII	..	..	..
	VIII	..	..	..
	IX	..	..	..
Division 5	**Total**	**41**	**27**	**14**
Category	III	40	27	13
	IV	1	..	1
	V	..	..	..
	VI	..	..	..
	VII	..	..	..
	VIII	..	..	..
	IX	..	..	..
Division 6	**Total**	**67**	**67**	..
Category	III	..	..	..
	IV	..	..	..
	V	..	..	..
	VI	..	..	..
	VII	..	..	..
	VIII	67	67	..
	IX	..	..	..

B-V—OCCUPATIONAL CLASSIFICATION BY SEX OF PERSONS AT WORK OTHER THAN CULTIVATION IN *RURAL AREAS ONLY–contd.*

Division / Category		Total workers		
		Persons	Males	Females
1		2	3	4
Chincholi Taluk-*concld.*				
Division 7 & 8	**Total**	**6,208**	**3,350**	**2,858**
Category	III	..	..	..
	IV	3,202	1,922	1,280
	V	11	11	..
	VI	203	192	11
	VII	..	..	..
	VIII	..	..	..
	IX	2,792	1,225	1,567
Division 9	**Total**	**415**	**284**	**131**
Category	III	..	..	..
	IV	..	..	..
	V	..	..	..
	VI	..	..	..
	VII	..	..	..
	VIII	..	..	..
	IX	415	284	131
Division 10	**Total**	**1**	**1**	..
Category	III	..	..	..
	IV	..	..	..
	V	..	..	..
	VI	..	..	..
	VII	..	..	..
	VIII	..	..	..
	IX	1	1	..
Chitapur Taluk				
All Divisions	**Total**	**19,901**	**13,625**	**6,276**
Category	III	1,475	1,035	440
	IV	4,146	3,331	815
	V	1,448	1,395	53
	VI	243	216	27
	VII	1,470	1,284	186
	VIII	962	927	35
	IX	10,157	5,437	4,720
Division 0	**Total**	**372**	**355**	**17**
Category	III	7	7	..
	IV	..	..	..
	V	..	..	..
	VI	..	..	..
	VII	..	..	..
	VIII	..	..	..
	IX	365	348	17

Division / Category		Total workers		
		Persons	Males	Females
1		2	3	4
Chitapur Taluk-*contd.*				
Division 1	**Total**	**327**	**307**	**20**
Category	III	10	10	..
	IV	..	..	..
	V	..	..	..
	VI	15	10	5
	VII	1	1	..
	VIII	..	..	..
	IX	301	286	15
Division 2	**Total**	**284**	**284**	..
Category	III	32	32	..
	IV	..	..	..
	V	..	..	..
	VI	..	..	..
	VII	4	4	..
	VIII	50	50	..
	IX	198	198	..
Division 3	**Total**	**1,458**	**1,272**	**186**
Category	III	..	..	..
	IV	..	..	..
	V	..	..	..
	VI	..	..	..
	VII	1,458	1,272	186
	VIII	..	..	..
	IX	..	..	..
Division 4	**Total**	**1,354**	**1,305**	**49**
Category	III	..	..	..
	IV	1,354	1,305	49
	V	..	..	..
	VI	..	..	..
	VII	..	..	..
	VIII	..	..	..
	IX	..	..	..
Division 5	**Total**	**484**	**44**	**440**
Category	III	484	44	440
	IV	..	..	..
	V	..	..	..
	VI	..	..	..
	VII	..	..	..
	VIII	..	..	..
	IX	..	..	..

B-V—OCCUPATIONAL CLASSIFICATION BY SEX OF PERSONS AT WORK OTHER THAN CULTIVATION IN *RURAL AREAS ONLY-contd.*

Division		Total workers		
Category		Persons	Males	Females
1		2	3	4
Chitapur Taluk-*concld*				
Division 6	**Total**	**843**	**810**	**33**
Category	III	1	1	..
	IV	..	..	..
	V	..	..	..
	VI	..	..	..
	VII	..	..	..
	VIII	842	809	33
	IX	..	..	..
Division 7 & 8	**Total**	**14,253**	**8,832**	**5,421**
Category	III	940	940	..
	IV	2,792	2,026	766
	V	1,448	1,395	53
	VI	228	206	22
	VII	7	7	..
	VIII	34	32	2
	IX	8,804	4,226	4,578
Division 9	**Total**	**496**	**395**	**101**
Category	III	1	1	..
	IV	..	..	..
	V	..	..	..
	VI	..	..	..
	VII	..	..	..
	VIII	36	36	..
	IX	459	358	101
Division 10	**Total**	**30**	**21**	**9**
Category	III	..	..	..
	IV	..	..	..
	V	..	..	..
	VI	..	..	..
	VII	..	..	..
	VIII	..	..	..
	IX	30	21	9
Gulbarga Taluk				
All Divisions	**Total**	**11,880**	**8,522**	**3,358**
Category	III	84	69	15
	IV	4,712	3,623	1,089
	V	825	676	149
	VI	328	254	74
	VII	1,217	1,020	197
	VIII	197	193	4
	IX	4,517	2,687	1,830

Division		Total workers		
Category		Persons	Males	Females
1		2	3	4
Gulbarga Taluk-*contd.*				
Division 0	**Total**	**443**	**410**	**33**
Category	III	..	..	..
	IV	2	2	..
	V	..	..	..
	VI	..	..	..
	VII	..	..	..
	VIII	..	..	..
	IX	441	408	33
Division 1	**Total**	**133**	**107**	**26**
Category	III	..	..	..
	IV	..	..	..
	V	..	..	..
	VI	20	8	12
	VII	..	..	..
	VIII	..	..	..
	IX	113	99	14
Division 2	**Total**	**258**	**258**	..
Category	III	..	..	..
	IV	..	..	..
	V	..	..	..
	VI	..	..	..
	VII	46	46	..
	VIII	..	..	..
	IX	212	212	..
Division 3	**Total**	**1,171**	**974**	**197**
Category	III	..	..	..
	IV	..	..	..
	V	..	..	..
	VI	..	..	..
	VII	1,171	974	197
	VIII	..	..	..
	IX	..	..	..
Division 4	**Total**	**2,254**	**2,079**	**175**
Category	III	75	69	6
	IV	2,179	2,010	169
	V	..	..	..
	VI	..	..	..
	VII	..	..	..
	VIII	..	..	..
	IX	..	..	..

B-V—OCCUPATIONAL CLASSIFICATION BY SEX OF PERSONS AT WORK OTHER THAN CULTIVATION IN *RURAL AREAS ONLY–contd.*

Division		Total workers		
Category		Persons	Males	Females
1		2	3	4
Gulbarga Taluk-*concld.*				
Division 5	**Total**	**11**	**2**	**9**
Category	III	9	..	9
	IV	2	2	..
	V	..	..	..
	VI	..	..	..
	VII	..	..	..
	VIII	..	..	..
	IX	..	..	..
Division 6	**Total**	**196**	**193**	**3**
Category	III	..	..	..
	IV	..	..	..
	V	..	..	..
	VI	..	..	..
	VII	..	..	..
	VIII	196	193	3
	IX	..	..	..
Division 7 & 8	**Total**	**6,946**	**4,080**	**2,866**
Category	III	..	..	..
	IV	2,529	1,609	920
	V	825	676	149
	VI	308	246	62
	VII	..	..	..
	VIII	1	..	1
	IX	3,283	1,549	1,734
Division 9	**Total**	**450**	**402**	**48**
Category	III	..	..	..
	IV	..	..	..
	V	..	..	..
	VI	..	..	..
	VII	..	..	..
	VIII	..	..	..
	IX	450	402	48
Division 10	**Total**	**18**	**17**	**1**
Category	III	..	..	..
	IV	..	..	..
	V	..	..	..
	VI	..	..	..
	VII	..	..	..
	VIII	..	..	..
	IX	18	17	1

Division		Total workers		
Category		Persons	Males	Females
1		2	3	4
Jewargi Taluk				
All Divisions	**Total**	**9,766**	**6,795**	**2,971**
Category	III	5	5	..
	IV	3,328	2,802	526
	V	66	59	7
	VI	152	140	12
	VII	868	710	158
	VIII	51	47	4
	IX	5,296	3,032	2,264
Division 0	**Total**	**173**	**158**	**15**
Category	III	..	..	..
	IV	..	..	..
	V	..	..	..
	VI	..	..	..
	VII	..	..	..
	VIII	..	..	..
	IX	173	158	15
Division 1	**Total**	**76**	**67**	**9**
Category	III	..	..	..
	IV	..	..	..
	V	..	..	..
	VI	..	..	..
	VII	..	..	..
	VIII	..	..	..
	IX	76	67	9
Division 2	**Total**	**363**	**350**	**13**
Category	III	..	..	..
	IV	..	..	..
	V	..	..	..
	VI	..	..	..
	VII	67	67	..
	VIII	..	..	..
	IX	296	283	13
Division 3	**Total**	**801**	**643**	**158**
Category	III	..	..	..
	IV	..	..	..
	V	..	..	..
	VI	..	..	..
	VII	801	643	158
	VIII	..	..	..
	IX	..	..	..

B-V—OCCUPATIONAL CLASSIFICATION BY SEX OF PERSONS AT WORK OTHER THAN CULTIVATION IN *RURAL AREAS ONLY–contd.*

Division		Total workers		
Category		Persons	Males	Females
1		2	3	4
Jewargi Taluk-*contd.*				
Division 4	**Total**	**1,825**	**1,707**	**118**
Category	III	3	3	..
	IV	1,822	1,704	118
	V	..	..	..
	VI	..	..	..
	VII	..	..	..
	VIII	..	..	..
	IX	..	..	..
Division 5	**Total**	**2**	**2**	..
Category	III	2	2	..
	IV	..	..	..
	V	..	..	..
	VI	..	..	..
	VII	..	..	..
	VIII	..	..	..
	IX	..	..	..
Division 6	**Total**	**51**	**47**	**4**
Category	III	..	..	..
	IV	..	..	..
	V	..	..	..
	VI	..	..	..
	VII	..	..	..
	VIII	51	47	4
	IX	..	..	..
Division 7 & 8	**Total**	**5,872**	**3,283**	**2,589**
Category	III	..	..	..
	IV	1,506	1,098	408
	V	66	59	7
	VI	152	140	12
	VII	..	..	..
	VIII	..	..	..
	IX	4,148	1,986	2,162
Division 9	**Total**	**596**	**537**	**59**
Category	III	..	..	..
	IV	..	..	..
	V	..	..	..
	VI	..	..	..
	VII	..	..	..
	VIII	..	..	..
	IX	596	537	59

Division		Total workers		
Category		Persons	Males	Females
1		2	3	4
Jewargi Taluk-*concld.*				
Division 10	**Total**	**7**	**1**	**6**
Category	III	..	..	..
	IV	..	..	..
	V	..	..	..
	VI	..	..	..
	VII	..	..	..
	VIII	..	..	..
	IX	7	1	6
Sedam Taluk				
All Divisions	**Total**	**10,465**	**6,608**	**3,857**
Category	III	365	245	120
	IV	4,917	3,408	1,509
	V	74	27	47
	VI	226	178	48
	VII	1,027	767	260
	VIII	89	83	6
	IX	3,767	1,900	1,867
Division 0	**Total**	**295**	**279**	**16**
Category	III	1	1	..
	IV	4	4	..
	V	..	..	..
	VI	..	..	..
	VII	..	..	..
	VIII	..	..	..
	IX	290	274	16
Division 1	**Total**	**138**	**134**	**4**
Category	III	..	..	..
	IV	..	..	..
	V	..	..	..
	VI	4	4	..
	VII	..	..	..
	VIII	..	..	..
	IX	134	130	4
Division 2	**Total**	**172**	**163**	**9**
Category	III	11	11	..
	IV	..	..	..
	V	..	..	..
	VI	1	1	..
	VII	14	6	8
	VIII	6	6	..
	IX	140	139	1

B-V—OCCUPATIONAL CLASSIFICATION BY SEX OF PERSONS AT WORK OTHER THAN CULTIVATION IN *RURAL AREAS ONLY–contd.*

Division		Total workers		
Category		Persons	Males	Females
1		2	3	4
Sedam Taluk-*contd.*				
Division 3	**Total**	**1,013**	**761**	**252**
Category	III	..	..	..
	IV	..	..	..
	V	..	..	..
	VI	..	..	..
	VII	1,013	761	252
	VIII	..	..	..
	IX	..	..	..
Division 4	**Total**	**1,572**	**1,461**	**111**
Category	III	..	..	..
	IV	1,571	1,461	110
	V	1	..	1
	VI	..	..	..
	VII	..	..	..
	VIII	..	..	..
	IX	..	..	..
Division 5	**Total**	**299**	**179**	**120**
Category	III	297	177	120
	IV	2	2	..
	V	..	..	..
	VI	..	..	..
	VII	..	..	..
	VIII	..	..	..
	IX	..	..	..
Division 6	**Total**	**82**	**76**	**6**
Category	III	..	..	..
	IV	..	..	..
	V	..	..	..
	VI	..	..	..
	VII	..	..	..
	VIII	82	76	6
	IX	..	..	..
Division 7 & 8	**Total**	**6,384**	**3,281**	**3,103**
Category	III	56	56	..
	IV	3,340	1,941	1,399
	V	66	20	46
	VI	221	173	48
	VII	..	..	..
	VIII	..	..	..
	IX	2,701	1,091	1,610

Division		Total workers		
Category		Persons	Males	Females
1		2	3	4
Sedam Taluk-*concld.*				
Division 9	**Total**	**499**	**265**	**234**
Category	III	..	..	..
	IV	..	..	..
	V	..	..	..
	VI	..	..	..
	VII	..	..	..
	VIII	..	..	..
	IX	499	265	234
Division 10	**Total**	**11**	**9**	**2**
Category	III	..	..	..
	IV	..	..	..
	V	7	7	..
	VI	..	..	..
	VII	..	..	..
	VIII	1	1	..
	IX	3	1	2
Shahapur Taluk				
All Divisions	**Total**	**13,070**	**8,614**	**4,456**
Category	III	1	..	1
	IV	5,077	3,567	1,510
	V	320	320	..
	VI	146	135	11
	VII	1,022	836	186
	VIII	49	49	..
	IX	6,455	3,707	2,748
Division 0	**Total**	**351**	**326**	**25**
Category	III	..	..	..
	IV	..	..	..
	V	..	..	..
	VI	..	..	..
	VII	..	..	..
	VIII	..	..	..
	IX	351	326	25
Division 1	**Total**	**361**	**342**	**19**
Category	III	..	..	..
	IV	..	..	..
	V	..	..	..
	VI	122	122	..
	VII	..	..	..
	VIII	..	..	..
	IX	239	220	19

B-V—OCCUPATIONAL CLASSIFICATION BY SEX OF PERSONS AT WORK OTHER THAN CULTIVATION IN *RURAL AREAS ONLY–contd.*

Division / Category		Total workers		
		Persons	Males	Females
1		2	3	4
Shahapur Taluk-*contd.*				
Division 2	**Total**	**182**	**181**	**1**
Category	III	..	..	..
	IV	..	..	..
	V	..	..	..
	VI	..	..	..
	VII	..	..	..
	VIII	12	12	..
	IX	170	169	1
Division 3	**Total**	**1,022**	**836**	**186**
Category	III	..	..	..
	IV	..	..	..
	V	..	..	..
	VI	..	..	..
	VII	1,022	836	186
	VIII	..	..	..
	IX	..	..	..
Division 4	**Total**	**1,505**	**1,415**	**90**
Category	III	..	..	..
	IV	1,505	1,415	90
	V	..	..	..
	VI	..	..	..
	VII	..	..	..
	VIII	..	..	..
	IX	..	..	..
Division 5	**Total**	**1**	..	**1**
Category	III	1	..	1
	IV	..	..	..
	V	..	..	..
	VI	..	..	..
	VII	..	..	..
	VIII	..	..	..
	IX	..	..	..
Division 6	**Total**	**37**	**37**	..
Category	III	..	..	..
	IV	..	..	..
	V	..	..	..
	VI	..	..	..
	VII	..	..	..
	VIII	37	37	..
	IX	..	..	..

Division / Category		Total workers		
		Persons	Males	Females
1		2	3	4
Shahapur Taluk-*concld.*				
Division 7 & 8	**Total**	**8,812**	**4,981**	**3,831**
Category	III	..	..	..
	IV	3,572	2,152	1,420
	V	320	320	..
	VI	24	13	11
	VII	..	..	..
	VIII	..	..	..
	IX	4,896	2,496	2,400
Division 9	**Total**	**700**	**459**	**241**
Category	III	..	..	..
	IV	..	..	..
	V	..	..	..
	VI	..	..	..
	VII	..	..	..
	VIII	..	..	..
	IX	700	459	241
Division 10	**Total**	**99**	**37**	**62**
Category	III	..	..	..
	IV	..	..	..
	V	..	..	..
	VI	..	..	..
	VII	..	..	..
	VIII	..	..	..
	IX	99	37	62
Shorapur Taluk				
All Divisions	**Total**	**8,620**	**5,659**	**2,961**
Category	III	21	1	20
	IV	4,937	3,362	1,575
	V	36	8	28
	VI	91	89	2
	VII	950	622	328
	VIII	31	31	..
	IX	2,554	1,546	1,008
Division 0	**Total**	**231**	**222**	**9**
Category	III	..	..	..
	IV	..	..	..
	V	..	..	..
	VI	..	..	..
	VII	..	..	..
	VIII	..	..	..
	IX	231	222	9

B-V—OCCUPATIONAL CLASSIFICATION BY SEX OF PERSONS AT WORK OTHER THAN CULTIVATION IN *RURAL AREAS ONLY–contd.*

Division / Category		Total workers		
		Persons	Males	Females
1		2	3	4
Shorapur Taluk-*contd.*				
Division 1	**Total**	**214**	**193**	**21**
Category	III	..	..	..
	IV	..	..	..
	V	..	..	..
	VI	..	..	..
	VII	..	..	..
	VIII	..	..	..
	IX	214	193	21
Division 2	**Total**	**150**	**144**	**6**
Category	III	..	..	..
	IV	..	..	..
	V	..	..	..
	VI	..	..	..
	VII	19	19	..
	VIII	11	11	..
	IX	120	114	6
Division 3	**Total**	**931**	**603**	**328**
Category	III	..	..	..
	IV	..	..	..
	V	..	..	..
	VI	..	..	..
	VII	931	603	328
	VIII	..	..	..
	IX	..	..	..
Division 4	**Total**	**2,074**	**1,633**	**441**
Category	III	..	..	..
	IV	2,074	1,633	441
	V	..	..	..
	VI	..	..	..
	VII	..	..	..
	VIII	..	..	..
	IX	..	..	..
Division 5	**Total**	**22**	**1**	**21**
Category	III	21	1	20
	IV	1	..	1
	V	..	..	..
	VI	..	..	..
	VII	..	..	..
	VIII	..	..	..
	IX	..	..	..

Division / Category		Total workers		
		Persons	Males	Females
1		2	3	4
Shorapur Taluk-*concld.*				
Division 6	**Total**	**20**	**20**	..
Category	III	..	..	..
	IV	..	..	..
	V	..	..	..
	VI	..	..	..
	VII	..	..	..
	VIII	20	20	..
	IX	..	..	..
Division 7 & 8	**Total**	**4,689**	**2,611**	**2,078**
Category	III	..	..	..
	IV	2,862	1,729	1,133
	V	36	8	28
	VI	91	89	2
	VII	..	..	..
	VIII	..	..	..
	IX	1,700	785	915
Division 9	**Total**	**283**	**226**	**57**
Category	III	..	..	..
	IV	..	..	..
	V	..	..	..
	VI	..	..	..
	VII	..	..	..
	VIII	..	..	..
	IX	283	226	57
Division 10	**Total**	**6**	**6**	..
Category	III	..	..	..
	IV	..	..	..
	V	..	..	..
	VI	..	..	..
	VII	..	..	..
	VIII	..	..	..
	IX	6	6	..
Yadgir Taluk				
All Divisions	**Total**	**2,344**	**7,954**	**4,390**
Category	III	149	56	93
	IV	6,245	4,511	1,734
	V	143	93	50
	VI	232	154	78
	VII	1,169	810	359
	VIII	185	180	5
	IX	4,221	2,150	2,071

B-V—OCCUPATIONAL CLASSIFICATION BY SEX OF PERSONS AT WORK OTHER THAN CULTIVATION IN *RURAL AREAS ONLY-contd.*

Division / Category		Total workers		
		Persons	Males	Females
1		2	3	4
Yadgir Taluk-*contd.*				
Division 0	**Total**	**310**	**281**	**29**
Category	III	..	..	..
	IV	..	..	..
	V	..	..	..
	VI	..	..	..
	VII	..	..	..
	VIII	..	..	..
	IX	310	281	29
Division 1	**Total**	**136**	**122**	**14**
Category	III	..	..	..
	IV	..	..	..
	V	..	..	..
	VI	5	5	..
	VII	..	..	..
	VIII	..	..	..
	IX	131	117	14
Division 2	**Total**	**166**	**160**	**6**
Category	III	..	..	..
	IV	..	..	..
	V	..	..	..
	VI	..	..	..
	VII	25	25	..
	VIII	13	13	..
	IX	128	122	6
Division 3	**Total**	**1,144**	**785**	**359**
Category	III	..	..	..
	IV	..	..	..
	V	..	..	..
	VI	..	..	..
	VII	1,144	785	359
	VIII	..	..	..
	IX	..	..	..
Division 4	**Total**	**2,769**	**2,597**	**172**
Category	III	1	1	..
	IV	2,726	2,554	172
	V	42	42	..
	VI	..	..	..
	VII	..	..	..
	VIII	..	..	..
	IX	..	..	..

Division / Category		Total workers		
		Persons	Males	Females
1		2	3	4
Yadgir Taluk-*concld.*				
Division 5	**Total**	**148**	**55**	**93**
Category	III	148	55	93
	IV	..	..	..
	V	..	..	..
	VI	..	..	..
	VII	..	..	..
	VIII	..	..	..
	IX	..	..	..
Division 6	**Total**	**172**	**167**	**5**
Category	III	..	..	..
	IV	..	..	..
	V	..	..	..
	VI	..	..	..
	VII	..	..	..
	VIII	172	167	5
	IX	..	..	..
Division 7 & 8	**Total**	**6,861**	**3,517**	**3,344**
Category	III	..	..	..
	IV	3,514	1,957	1,557
	V	101	51	50
	VI	227	149	78
	VII	..	..	..
	VIII	..	..	..
	IX	3,019	1,360	1,659
Division 9	**Total**	**593**	**232**	**361**
Category	III	..	..	..
	IV	..	..	..
	V	..	..	..
	VI	..	..	..
	VII	..	..	..
	VIII	..	..	..
	IX	593	232	361
Division 10	**Total**	**45**	**38**	**7**
Category	III	..	..	..
	IV	5	..	5
	V	..	..	..
	VI	..	..	..
	VII	..	..	..
	VIII	..	..	..
	IX	40	38	2

APPENDIX TO TABLE B-V

Figures for Families having less than 1 % of workers of the respective occupational Division for Divisions other than 7—8 and less than 0·5 % for Division 7—8.

(*N.B.*:—(1) Where figures for 'Total' and 'Urban' are identical, a line has been presented for 'Urban' only. The same figures may be read as for 'Total'. (2) Where figures have been presented for 'Total' only, they relate exclusively to the 'Rural' area, the figures for 'Urban' area being Nil.)

GULBARGA DISTRICT

Family	Total/ Urban	Category
002	Total	III (M1), V (M3), VIII (M1), IX (M1)
	Urban	V (M3), VIII (M1), IX (M1)
003	Urban	V (M2), IX (M1)
004	Total	III (M5)
005	Urban	IX (M18)
006	Urban	VI (M3), IX (M8)
007	Total	V (M1), VI (M11), VIII (M1), IX (M10)
	Urban	V (M1), VI (M11), VIII (M1)
019	Urban	IX (M2)
021	Total	IX (M17)
	Urban	IX (M12)
023	Total	IX (M18)
	Urban	IX (M9)
029	Total	IX (M7)
	Urban	IX (M6)
032	Urban	IX (M19,F1)
034	Urban	IX (M1)
035	Urban	IX (M10)
039	Urban	IX (M42,F1)
041	Total	IX (M28,F30)
	Urban	IX (M11,F11)
044	Total	IX (M7)
	Urban	IX (M2)
046	Urban	IX (M15)
053	Urban	IX (M31,F5)
060	Urban	IX (M12)
062	Urban	IX (M16)
069	Total	IX (M15)
	Urban	IX (M14)
071	Urban	VI (M2), IX (M1)
078	Urban	IX (M7,F1)
079	Total	IX (M5)
	Urban	IX (M3)
081	Urban	IX (M5)
083	Total	IV (M7), IX (M13)
	Urban	IX (M6)
085	Urban	IX (M9)
087	Urban	IX (M3)
090	Urban	VI (M17), IX (M10)
091	Urban	IX (M5)
099	Urban	VI (M3), IX (M14)
0X3	Urban	IX (M2)
103	Total	IX (M11,F1)
	Urban	IX (M10)
109	Total	III (M1), IX (M5)
	Urban	IX (M5)
111	Urban	VII (M10)
120	Urban	VII (M25)
129	Urban	VII (M21)
130	Total	III (M7)
136	Total	III (M1), VII (M3), IX (M1)
139	Urban	III (M2), IV (M4), VIII (M3)
201	Urban	V (M10), VII (M17), VIII (M3), IX (M14)
202	Urban	IX (M19,F5)
210	Urban	V (M4), VII (M1), VII (M11), VIII (M2), IX (M15)
300	Total	VII (M116)
	Urban	VII (M69)
310	Total	VII (M29)
	Urban	VII (M28)
311	Total	VII (M19)
	Urban	VII (M16)
312	Urban	VII (M40)
313	Urban	VII (M7)
319	Total	VII (M3)
	Urban	VII (M2)
321	Urban	VII (M37)
329	Urban	VII (M16)
340	Total	VII (M68,F1)
	Urban	VII (M33)
404	Urban	III (M1)
409	Urban	III (M1)
415	Urban	III (M28)
419	Urban	III (F10)
431	Total	III (M121,F8), IV (M34,F1)
	Urban	III (M49,F1)
439	Total	III (M65), IX (M2)
	Urban	IX (M2)
442	Total	III (M5), IV (F5), VII (M9)
	Urban	(M5), VII (M9)
500	Total	III (M2)
502	Total	III (M1)
509	Total	III (M15)
	Urban	III (M2)
610	Total	VIII (M3)
621	Total	VIII (M1)
642	Urban	III (M7), VIII (M8)

APPENDIX TO TABLE B-V–*contd.*

Family	Total/ Urban	Category
		GULBARGA DISTRICT-*contd.*
649	Total	VI (M3), VIII (M11,F4)
	Urban	VI (M3)
650	Urban	VIII (M6)
651	Total	VIII (M20)
	Urban	VIII (M9)
652	Urban	VIII (M2)
661	Total	VIII (M8)
	Urban	VIII (M3)
670	Total	VIII (M17)
	Urban	VIII (M15)
671	Total	VIII (M5)
	Urban	VIII (M1)
672	Total	VIII (M5), IX (M4)
	Urban	VIII (M2), IX (M4)
679	Total	VIII (M12)
	Urban	VIII (M11)
690	Total	VIII (M12)
	Urban	VIII (M6)
693	Urban	VIII (M20)
700	Total	IV (M11,F9), V (M56,F62)
	Urban	V (M40,F2)
701	Total	IV (M2,F3), V (M8)
	Urban	V (M8)
703	Total	IV (M1,F48), V (M23,F3)
	Urban	IV (F48), V (M23,F3)
705	Total	IV (F1), V (M13)
	Urban	V (M13)
706	Total	IV (M7,F44), V (M42,F5)
	Urban	IV (F5), V (M42,F5)
707	Total	IV (M38,F50)
708	Total	IV (M1,F3), V (M6,F18)
	Urban	V (M6)
711	Urban	V (M4)
715	Total	IV (M25,F99), V (M6,F2)
	Urban	IV (M1,F7), V (M6,F2)
719	Urban	IV (M45,), V (M20,F6)
721	Urban	IV (M4), V (M4)
729	Urban	IV (M17,F12). V (M8)
734	Urban	V (M18)
735	Urban	IV (M5)
739	Urban	IV (M18), V (M81,F12)
740	Total	IV (M16), V (M33)
	Urban	IV (M14), V (M33)
742	Urban	V (M3)
750	Total	V (M25), VIII (M53), IX (M25)
	Urban	V (M24), VIII (M53), IX (M25)
751	Total	V (M101)
752	Urban	V (M14)
753	Total	IV (M95), V (M321), VIII (M27), IX (M37)
	Urban	IV (M29), V (M183), VIII (M27), IX (M34)
754	Total	IV (M54), V (M26)
	Urban	IV (M43), V (M26)
755	Urban	VI (M4)
756	Total	IV (M4,F3), V (M33)
	Urban	V (M33)
757	Total	IV (M14,F2), V (M7)
	Urban	IV (M9), V (M7)
758	Urban	IV (M2), V (M16,F1)
759	Total	III (M1), IV (M132,F18), V (M39,F3), VIII (M5), IX (M16)
	Urban	IV (M12), V (M39,F3), VIII (M5), IX (M8)
760	Urban	VI (M4), IX (M10)
761	Urban	V (M10), IX (M1)
764	Urban	V (M21), VI (M4), VIII (M16), IX (M16)
769	Total	V (M31), VI (M1), VIII (M1), IX (M36)
	Urban	V (M31), VI (M1), IX (M36)
772	Total	IV (M113,F1), V (M35)
	Urban	IV (M9), V (M35)
779	Urban	IV (M51), V (M30)
780	Urban	IV (M2,F1), V (M15), VI (M1), IX (M68,F7)
791	Total	III (M3), V (F7), VI (M488,F42)
	Urban	V (F7), VI (M481,F39)
792	Urban	V (M2,F1), VI (M29)
	Urban	V (F1), VI (M29)
793	Total	IV (M4), V (M41), VI (M2)
	Urban	VI (M2)
795	Total	VI (M19,F5)
	Urban	IV (M3)
800	Urban	V (M10)
801	Urban	V (M7)
802	Urban	IV (M1), V (M20)
805	Total	IV (M1)
808	Urban	IV (M6), V (M12)
809	Total	IV (M2,F1), V (M34)
	Urban	IV (M2), V (M34)
810	Urban	IV (M187,F8), V (M20,F4)
812	Urban	V (M3)
819	Total	IV (M15,F1), V (M191,F9)
	Urban	IV (M15), V (M183,F9)
822	Total	IV (M18,F6), V (M2,F3)
	Urban	IV (M8,F2), V (F3)
823	Total	IV (M1,F1), V (M108)
	Urban	V (M9)
824	Total	IV (M67,F27), V (M102,F7)
	Urban	IV (M59,F14), V (M102,F7)

APPENDIX TO TABLE B-V-*concld.*

Family	Total/ Urban	Category
		GULBARGA DISTRICT-*concld.*
825	Total	IV (M8,F4), V (M39,F6)
	Urban	IV (M6), V (M38,F6)
826	Total	IV (M7)
827	Total	IV (M124,F49), V (M47), VII (M89)
	Urban	V (M43), VII (M89)
829	Urban	IV (M30,F6), V (M89,F21)
839	Total	IV (M14,F5), V (M23)
	Urban	IV (M2), V (M23)
843	Total	IV (M17,F5)
	Urban	IV (M12)
849	Urban	V (M16)
851	Urban	V (M8)
852	Urban	V (M10)
854	Urban	IX (M6)
859	Total	IV (M83,F40), V (M17,F10)
	Urban	IV (M83,F36), V (M17,F10)
860	Urban	V (M8), VII (M5)
861	Urban	V (M44,F3), VIII (M4)
870	Urban	V (M20), VI (M2), VIII (M5), IX (M18)
871	Urban	V (M23), VIII (M1)
876	Urban	V (M34), VI (M1), VIII (M29)
879	Urban	VIII (M3), IX (M70)
890	Total	III (M6,F3), V (M21,F5), VII (M36,F3), VIII (M31,F37)
	Urban	III (M3,F3), V (M21,F5), VIII (M36,F3)
902	Total	IX (M1)
909	Urban	IX (M80)
910	Urban	IX (M10)
913	Urban	V (F3), IX (F18)
919	Urban	IX (M45,F50)
979	Urban	IX (M48)
999	Total	IX (M19,F29)
	Urban	IX (M19,F1)

B–VI—OCCUPATIONAL DIVISIONS OF PERSONS AT WORK OTHER THAN CULTIVATION CLASSIFIED BY SEX, BROAD AGE-GROUPS AND EDUCATIONAL LEVELS IN *URBAN AREAS ONLY*

Occupational Division No.	Age-group	Total workers			Total Literate workers		Literate (without educational levels)		Educational levels							
									Primary or Junior Basic		Matriculation or Higher Secondary		Technical diploma not equal to degree		Non-technical diploma not equal to degree	
		Persons	Males	Females	Males	Females	Males	Females	Males	Females	Males	Females	Males	Females	Males	Females
1	2	3	4	5	6	7	8	9	10	11	12	13	14	15	16	17
							GULBARGA DISTRICT									
ALL DIVISIONS	**Total**	**62,895**	**46,863**	**16,032**	**25,244**	**1,432**	**15,129**	**927**	**6,347**	**339**	**2,697**	**125**	**107**	**1**	**86**	..
	0—14				**459**	**133**	**330**	**97**	**128**	**35**	**1**	**1**	..	..	..	..
	15—34				**14,018**	**981**	**7,689**	**622**	**3,823**	**233**	**1,779**	**99**	**77**	..	**84**	..
	35—59				**9,645**	**303**	**6,223**	**195**	**2,202**	**70**	**888**	**24**	**27**	**1**	..	..
	60+				**1,122**	**15**	**878**	**13**	**194**	**1**	**29**	**1**	**3**	..	**2**	..
	Age not stated				..	..	..	..	..	..	..	..	..	..	..	..
Division 0	**Total**	**2,954**	**2,574**	**380**	**2,463**	**327**	**658**	**85**	**395**	**92**	**739**	**113**	**82**	**1**	**52**	..
	0—14				1	2	..	..	..	1	1	1	..	..	..	..
	15—34				1,375	231	264	58	157	58	500	89	58	..	51	..
	35—59				942	93	302	27	211	33	232	22	21	1	..	..
	60+				145	1	92	..	27	..	6	1	3	..	1	..
	Age not stated				..	..	..	..	..	..	..	..	..	..	..	..
Division 1	**Total**	**1,171**	**1,161**	**10**	**1,079**	**6**	**477**	**1**	**198**	**2**	**221**	..	**8**	..	**3**	..
	0—14				..	..	..	..	..	..	..	..	..	..	..	..
	15—34				471	4	180	1	104	2	90	..	7	.	2	..
	35—59				569	2	273	..	89	..	122	..	1	..	..	..
	60+				39	..	24	..	5	..	9	..	..	..	1	..
	Age not stated				..	..	..	..	..	..	..	..	..	..	28	..
Division 2	**Total**	**4,577**	**4,466**	**111**	**4,008**	**74**	**1,907**	**58**	**896**	**11**	**1,031**	**4**	**9**	..	**28**	..
	0—14				3	..	3	..	..	..	..	..	..	..	..	..
	15—34				2,288	46	955	33	496	10	700	3	8	..	..	..
	35—59				1,605	28	869	25	374	1	325	1	1	..	..	..
	60+				112	..	80	..	26	..	6	..	..	..	..	..
	Age not stated				..	..	..	..	..	..	..	..	..	..	..	..
Division 3	**Total**	**9,741**	**8,488**	**1,253**	**5,540**	**33**	**3,643**	**23**	**1,618**	**9**	**259**	**1**	..	..	..	..
	0—14				80	..	55	..	25	..	..	..	..	..	..	..
	15—34				2,848	14	1,710	8	946	6	177	..	..	..	..	..
	35—59				2,265	17	1,604	13	575	3	81	1	..	..	..	..
	60+				347	2	274	2	72	..	1	..	..	..	..	..
	Age not stated				..	..	..	..	..	..	..	..	..	..	..	..

B–VI—OCCUPATIONAL DIVISIONS OF PERSONS AT WORK OTHER THAN CULTIVATION CLASSIFIED BY SEX, BROAD AGE-GROUPS AND EDUCATIONAL LEVELS IN *URBAN AREAS ONLY–contd.*

Occupational Division No.	Age-group	Educational levels-*concld.*															
		University degree or post-graduate degree other than technical degree		Technical degree or diploma equal to degree or post-graduate degree													
				Engineering		Medicine		Agriculture		Veterinary and dairying		Technology		Teaching		Others	
		Males	Females	Males	Females	Males	Females	Males	Females	Males	Females	Males	Females	Males	Females	Males	Females
1	2	18	19	20	21	22	23	24	25	26	27	28	29	30	31	32	33
		GULBARGA DISTRICT–*contd.*															
ALL DIVISIONS	**Total**	**649**	**14**	**55**	..	**23**	**5**	**14**	..	..	**6**	..	**1**	..	**130**	**21**	..
	0—14	..	..	..	..	..	..	..	..	..	..	..	..	..	..	..	..
	15—34	**422**	**12**	**40**	..	**13**	**4**	**10**	..	..	**3**	..	..	..	**69**	**11**	..
	35—59	**211**	**2**	**15**	..	**10**	**1**	**4**	..	..	**3**	..	**1**	..	**61**	**10**	..
	60+	**16**	..	..	..	..	..	..	..	..	..	..	..	..	..	..	..
	Age not stated	..	..	..	..	..	..	..	..	..	..	..	..	..	..	..	..
Division 0	**Total**	**338**	**11**	**51**	..	**21**	**5**	..	**3**	..	**6**	..	**1**	..	**117**	**20**	..
	0—14	..	..	..	..	..	..	..	..	..	..	..	..	..	..	..	..
	15—34	229	11	37	..	..	4	12	2	..	3	..	..	..	62	..	..
	35—59	93	..	14	..	..	1	9	1	..	3	..	1	..	55	..	..
	60+	16	..	..	..	..	..	..	..	..	..	..	..	..	..	..	..
	Age not stated	..	..	..	..	..	..	..	..	..	..	..	..	..	..	..	..
Division 1	**Total**	**149**	**2**	**3**	..	..	..	**8**	..	..	..	..	..	**12**	**1**	..	..
	0—14	..	..	..	..	..	..	..	..	..	..	..	..	..	..	..	..
	15—34	72	1	3	..	..	..	7	..	..	..	..	..	6	..	..	..
	35—59	77	1	..	..	..	..	1	..	..	..	..	..	6	1	..	..
	60+	..	..	..	..	..	..	..	..	..	..	..	..	..	..	..	..
	Age not stated	..	..	..	..	..	..	..	..	..	..	..	..	..	..	..	..
Division 2	**Total**	**133**	**1**	..	..	..	..	**3**	..	..	..	..	..	**1**	..	..	..
	0—14	..	..	..	..	..	..	..	..	..	..	..	..	..	..	..	..
	15—34	99	..	..	..	..	..	1	..	..	..	..	..	1	..	..	..
	35—59	34	1	..	..	..	..	2	..	..	..	..	..	..	..	..	..
	60+	..	..	..	..	..	..	..	..	..	..	..	..	..	..	..	..
	Age not stated	..	..	..	..	..	..	..	..	..	..	..	..	..	..	..	..
Division 3	**Total**	**18**	..	**1**	..	**1**	..	..	..	..	..	..	..	..	..	..	..
	0—14	..	..	..	..	..	..	..	..	..	..	..	..	..	..	..	..
	15—34	15	..	..	..	..	..	..	..	..	..	..	..	..	..	..	..
	35—59	3	..	1	..	1	..	..	..	..	..	..	..	..	..	..	..
	60+	..	..	..	..	..	..	..	..	..	..	..	..	..	..	..	..
	Age not stated	..	..	..	..	..	..	..	..	..	..	..	..	..	..	..	..

B–VI—OCCUPATIONAL DIVISIONS OF PERSONS AT WORK OTHER THAN CULTIVATION CLASSIFIED BY SEX, BROAD AGE-GROUPS AND EDUCATIONAL LEVELS IN *URBAN AREAS ONLY–contd.*

Occupational Division No.	Age-group	Total workers			Total Literate workers		Literate (without educational levels)		Educational levels: Primary or Junior Basic		Matriculation or Higher Secondary		Technical diploma not equal to degree		Non-technical diploma not equal to degree	
		Persons	Males	Females	Males	Females	Males	Females	Males	Females	Males	Females	Males	Females	Males	Females
1	2	3	4	5	6	7	8	9	10	11	12	13	14	15	16	17
							GULBARGA DISTRICT–*concld.*									
Division 4	**Total**	**1,229**	**1,116**	**113**	**141**	..	**107**	..	**28**	..	**6**	..	..	..	..	..
	0—14				17	..	16	..	1	..	..	..	..	..	..	..
	15—34				72	..	50	..	19	..	3	..	..	..	..	..
	35—59				38	..	27	..	8	..	3	..	..	..	..	..
	60+				14	..	14	..	..	..	..	..	..	..	..	..
	Age not stated				..	..	..	..	..	..	..	..	..	..	..	..
Division 5	**Total**	**579**	**351**	**228**	**10**	..	**7**	..	..	..	**3**	..	..	..	..	..
	0—14				2	..	2	..	..	..	..	..	..	..	..	..
	15—34				6	..	4	..	..	..	2	..	..	..	..	..
	35—59				2	..	1	..	..	..	1	..	..	..	..	..
	60+				..	..	..	..	..	..	..	..	..	..	..	..
	Age not stated				..	..	..	..	..	..	..	..	..	..	..	..
Division 6	**Total**	**1,704**	**1,693**	**11**	**917**	**4**	**543**	**1**	**230**	**2**	**139**	**1**	..	..	..	..
	0—14				4	..	3	—	1	..	..	..	..	..	..	..
	15—34				548	2	305	1	144	..	95	1	..	..	..	..
	35—59				350	2	223	—	82	2	44	..	..	..	..	..
	60+				15	..	12	—	3	..	..	..	..	..	..	..
	Age not stated				..	..	..	—	..	..	..	..	..	..	..	..
Division 7-8	**Total**	**34,967**	**22,174**	**12,793**	**8,857**	**957**	**6,330**	**739**	**2,312**	**214**	**199**	**4**	**7**	..	**3**	..
	0—14				272	126	198	92	74	34	..	..	..	..	..	..
	15—34				5,166	662	3,472	507	1,547	151	137	4	4	..	3	..
	35—59				3,032	158	2,324	130	647	28	55	..	3	..	..	..
	60+				387	11	336	10	44	1	7	..	..	..	..	..
	Age not stated				..	..	..	..	..	..	..	..	..	..	..	..
Division 9	**Total**	**5,393**	**4,362**	**1,031**	**2,183**	**19**	**1,428**	**12**	**659**	**7**	**95**	..	**1**	..	..	..
	0—14				76	4	50	4	26	..	..	..	..	..	..	..
	15—34				1,225	12	747	7	407	5	71	..	..	..	..	..
	35—59				827	2	590	..	212	2	24	..	1	..	..	..
	60+				55	1	41	1	14	..	..	..	..	..	..	..
	Age not stated				..	..	..	..	..	..	..	..	..	..	..	..
Division X	**Total**	**580**	**478**	**102**	**46**	**12**	**29**	**1**	**11**	**2**	**5**	**2**	..	..	..	..
	0—14				4	1	3	1	1	..	..	..	..	..	..	..
	15—34				19	10	11	7	3	1	4	2	..	..	..	..
	35—59				15	1	10	..	4	1	1	..	..	..	..	..
	60+				8	..	5	..	3	..	..	..	..	..	..	..
	Age not stated				..	..	..	..	..	..	..	..	..	..	..	..

B–VI—OCCUPATIONAL DIVISIONS OF PERSONS AT WORK OTHER THAN CULTIVATION CLASSIFIED BY SEX, BROAD AGE-GROUPS AND EDUCATIONAL LEVELS IN *URBAN AREAS ONLY–contd.*

Occupational Division No.	Age-group	Educational levels-*concld.*															
		University degree or post-graduate degree other than technical degree		Technical degree or diploma equal to degree or post-graduate degree													
				Engineering		Medicine		Agriculture		Veterinary and dairying		Technology		Teaching		Others	
		Males	Females	Males	Females	Males	Females	Males	Females	Males	Females	Males	Females	Males	Females	Males	Females
1	2	18	19	20	21	22	23	24	25	26	27	28	29	30	31	32	33
		GULBARGA DISTRICT–*concld.*															
Division 4	**Total**	..	..	..	..	..	..	..	..	..	..	..	..	..	..	..	..
	0—14	..	..	..	..	..	..	..	..	..	..	..	..	..	..	..	..
	15—34	..	..	..	..	..	..	..	..	..	..	..	..	..	..	..	..
	35—59	..	..	..	..	..	..	..	..	..	..	..	..	..	..	..	..
	60+	..	..	..	..	..	..	..	..	..	..	..	..	..	..	..	..
	Age not stated	..	..	..	..	..	..	..	..	..	..	..	..	..	..	..	..
Division 5	**Total**	..	..	..	..	..	..	..	..	..	..	..	..	..	..	..	..
	0—14	..	..	..	..	..	..	..	..	..	..	..	..	..	..	..	..
	15—34	..	..	..	..	..	..	..	..	..	..	..	..	..	..	..	..
	35—59	..	..	..	..	..	..	..	..	..	..	..	..	..	..	..	..
	60+	..	..	..	..	..	..	..	..	..	..	..	..	..	..	..	..
	Age not stated	..	..	..	..	..	..	..	..	..	..	..	..	..	..	..	..
Division 6	**Total**	**4**	..	..	..	**1**	..	..	..	..	..	..	..	..	..	..	..
	0—14	..	..	..	..	..	..	..	..	..	..	..	..	..	..	..	..
	15—34	3	..	..	..	1	..	..	..	..	..	..	..	..	..	..	..
	35—59	1	..	..	..	..	..	..	..	..	..	..	..	..	..	..	..
	60+	..	..	..	..	..	..	..	..	..	..	..	..	..	..	..	..
	Age not stated	..	..	..	..	..	..	..	..	..	..	..	..	..	..	..	..
Division 7-8	**Total**	**6**	..	..	..	..	..	..	..	..	..	..	..	..	..	..	..
	0—14	..	..	..	..	..	..	..	..	..	..	..	..	..	..	..	..
	15—34	3	..	..	..	..	..	..	..	..	..	..	..	..	..	..	..
	35—59	3	..	..	..	..	..	..	..	..	..	..	..	..	..	..	..
	60+	..	..	..	..	..	..	..	..	..	..	..	..	..	..	..	..
	Age not stated	..	..	..	..	..	..	..	..	..	..	..	..	..	..	..	..
Division 9	**Total**	..	..	..	..	..	..	..	..	..	..	..	..	..	..	..	..
	0—14	..	..	..	..	..	..	..	..	..	..	..	..	..	..	..	..
	15—34	..	..	..	..	..	..	..	..	..	..	..	..	..	..	..	..
	35—59	..	..	..	..	..	..	..	..	..	..	..	..	..	..	..	..
	60+	..	..	..	..	..	..	..	..	..	..	..	..	..	..	..	..
	Age not stated	..	..	..	..	..	..	..	..	..	..	..	..	..	..	..	..
Division X	**Total**	**1**	..	..	..	..	..	..	..	..	..	..	..	..	..	..	..
	0—14	..	..	..	..	..	..	..	..	..	..	..	..	..	..	..	..
	15—34	1	..	..	..	..	..	..	..	..	..	..	..	..	..	..	..
	35—59	..	..	..	..	..	..	..	..	..	..	..	..	..	..	..	..
	60+	..	..	..	..	..	..	..	..	..	..	..	..	..	..	..	..
	Age not stated	..	..	..	..	..	..	..	..	..	..	..	..	..	..	..	..

B-VII PART-A—PERSONS WORKING PRINCIPALLY (i) AS CULTIVATORS (ii) AS AGRICULTURAL LABOURERS OR (iii) AT HOUSEHOLD INDUSTRY CLASSIFIED BY SEX AND BY SECONDARY WORK (i) AT HOUSEHOLD INDUSTRY (ii) AS CULTIVATOR OR (iii) AS AGRICULTURAL LABOURER

Principal work			Secondary work					
Cultivator, Agricultural Labourer or Household Industry (Division and Major Group)	Total Rural Urban	I-At Household Industry		II-As Cultivator		III-As Agricultural Labourer	
		Males	Females	Males	Females	Males	Females
1	2	3	4	5	6	7	8
GULBARGA DISTRICT							
Cultivator	T	**6,426**	**913**	..	**16,859**	**9,714**	..
	R	**6,355**	**901**	..	**16,648**	**9,605**	..
	U	**71**	**12**	..	**211**	**109**	..
Agricultural Labourer	T	**1,080**	**521**	**840**	**775**	..	..
	R	**1,069**	**520**	**732**	**721**	..	..
	U	**11**	**1**	**108**	**54**	..	..
Household Industry	T	..	..	**2,072**	**378**	**485**	**385**
	R	..	..	**1,813**	**290**	**466**	**355**
	U	..	..	**259**	**88**	**19**	**30**
*DIVISION 0	T	..	..	317	22	163	12
	R	..	..	314	22	162	12
	U	..	..	3	..	1	..
Major Group 00	R	..	..	73	7	34	1
*DIVISION 2&3	T	..	..	1,755	356	322	373
	R	..	..	1,499	268	304	343
	U	..	..	256	88	18	30
Major Group 20	T	..	..	84	7	13	4
	R	..	..	64	5	11	3
	U	..	..	20	2	2	1
24	R	..	..	45	1	13	6
25	T	..	..	144	137	44	164
	R	..	..	144	130	44	162
	U	..	..	..	7	..	2
28	T	..	..	404	44	56	65
	R	..	..	382	35	53	65
	U	..	..	22	9	3	..
30	R	..	..	1	..	..	..
31	T	..	..	408	60	106	27
	R	..	..	325	4	99	7
	U	..	..	83	56	7	20
34 & 35	T	..	..	186	29	36	19
	R	..	..	164	27	35	19
	U	..	..	22	2	1	..
36	T	..	..	144	3	7	5
	R	..	..	126	3	7	5
	U	..	..	18	..	..	..
39	T	..	..	73	10	7	2
	R	..	..	52	9	7	..
	U	..	..	21	1	..	2

B-VII PART-A—PERSONS WORKING PRINCIPALLY (i) AS CULTIVATORS (ii) AS AGRICULTURAL LABOURERS OR (iii) AT HOUSEHOLD INDUSTRY CLASSIFIED BY SEX AND BY SECONDARY WORK (i) AT HOUSEHOLD INDUSTRY (ii) AS CULTIVATOR OR (iii) AS AGRICULTURAL LABOURER—*concld.*

Principal work		Secondary work					
Cultivator, Agricultural Labourer or Household Industry (Division and Major Group)	Total Rural Urban	I-At Household Industry		II-As Cultivator		III-As Agricultural Labourer	
		Males	Females	Males	Females	Males	Females
1	2	3	4	5	6	7	8
Afzalpur Taluk							
Cultivator	**R**	**348**	**48**	..	..	**1,423**	**298**
Agricultural Labourer		**22**	**28**	**33**	..	..	..
All Divisions				18	..	11	..
DIVISION 0				2	..	5	..
1				..	..	..	..
2& 3				16	..	6	..
Aland Taluk							
Cultivator	**R**	**444**	**135**	..	..	**1,463**	**918**
Agricultural Labourer		**62**	**212**	**222**	**269**	..	..
All Divisions				219	17	67	18
DIVISION 0				26	1	31	2
1				..	..	..	..
2 & 3				196	16	36	16
Chincholi Taluk							
Cultivator	**R**	**431**	**104**	..	..	**2,567**	**1,412**
Agricultural Labourer		**3**	**14**	**43**	**371**	..	..
All Divisions				245	63	110	101
DIVISION 0				35	7	33	3
1				..	..	..	..
2 & 3				210	56	77	98
Chitapur Taluk							
Cultivator	**R**	**150**	**25**	..	..	**1,333**	**339**
Agricultural Labourer		**43**	**24**	..	**27**	..	..
All Divisions				129	19	..	17
DIVISION 0				18	1	..	1
1				..	..	..	..
2 & 3				111	18	..	16

Principal work		Secondary work					
Cultivator, Agricultural Labourer or Household Industry (Division and Major Group)	Total Rural Urban	I-At Household Industry		II-As Cultivator		III-As Agricultural Labourer	
		Males	Females	Males	Females	Males	Females
1	2	3	4	5	6	7	8
Gulbarga Taluk							
Cultivator	**R**	**368**	**121**	..	..	**2,173**	**1,417**
Agricultural Labourer		**86**	**83**	**128**	**36**	..	..
All Divisions				221	15	78	25
DIVISION 0				32	1	29	5
1				..	..	..	..
2 & 3				189	14	49	20
Jevargi Taluk							
Cultivator	**R**	**96**	**74**	..	..	**1,505**	**725**
Agricultural Labourer		**63**	**111**	**73**	**13**	..	..
All Divisions				125	..	36	..
DIVISION 0				20	..	8	..
1				..	..	..	..
2 & 3				105	..	28	..
Sedam Taluk							
Cultivator	**R**	**450**	**85**	..	..	**1,077**	**1,170**
Agricultural Labourer		**5**	**5**	**22**	**5**	..	..
All Divisions				419	93	37	33
DIVISION 0				105	10	12	..
1				..	..	..	..
2 & 3				314	83	25	33
Shahpur Taluk							
Cultivator	**R**	**243**	**29**	..	..	**1,932**	**453**
Agricultural Labourer		**14**	**1**	..	..	..	..
All Divisions				306	23	115	36
DIVISION 0				46	1	41	..
1				..	..	..	..
2 & 3				260	22	74	36

B-VII PART-A—PERSONS WORKING PRINCIPALLY (i) AS CULTIVATORS (ii) AS AGRICULTURAL LABOURERS OR (iii) AT HOUSEHOLD INDUSTRY CLASSIFIED BY SEX AND BY SECONDARY WORK (i) AT HOUSEHOLD INDUSTRY (iii) AS CULTIVATOR OR (iii) AS AGRICULTURAL LABOURER–*concld.*

Principal work		Secondary work					
Cultivator, Agricultural Labourer or Household Industry (Division and Major Group)	Total Rural Urban	I-At Household Industry		II-As Cultivator		III-As Agricultural Labourer	
		Males	Females	Males	Females	Males	Females
1	2	3	4	5	6	7	8
Shorapur Taluk							
Cultivator	R	**1,467**	**120**	..	..	1,583	**1,154**
Agricultural Labourer		**174**	**35**	**116**	.:	..	..
All Divisions		..	..	21	11	1	23
DIVISION **0**		..	..	2	..	..	..
1		..	..	..	..	..	..
2 & 3		..	..	19	11	..	23
Yadgir Taluk							
Cultivator	R	**1,548**	**160**	..	..	**1,592**	**1,719**
Agricultural Labourer		**591**	**13**	95	..	..	..
All Divisions		..	..	110	49	11	102
DIVISION 0		..	..	28	1	3	1
1		..	..	..	..	..	..
2 & 3		..	..	82	48	8	101

APPENDIX TO TABLE B-VII PART-A

Major groups of household industry where persons having secondary work as cultivation or agricultural labour, are less than 5% of the persons having the major group as principal work have been shown in this appendix. The following abbreviations have been used

I—Cultivator, II—Agricultural Labourer, M—Males, F—Females.

GULBARGA DISTRICT

03 Total I (M1), Rural I (M1); 04 Total I (M243,F15), II (M129,F11), Rural I (M240,F15), II (M128,F11), Urban I (M3), II (M1); 21 Total I (M5), II (M3), Rural I (M5) II (M3); 22 Total I (M12,F1), II (M2,F7), Rural I (M6), II (M2,F7), Urban I (M6,F1); 23 Total I (M150,F45), II (M24,F64), Rural I (M95,F35), II (M20,F59), Urban I (M55,F10), II (M4,F5); 27 Total I (M98,F19), II (M11,F10), Rural, II (M89,F19), II (M10,F10), Urban I (M9), II (M1); 38 Total I (M1), Rural I (M1).

B-VII PART-B—INDUSTRIAL CLASSIFICATION BY SEX OF PERSONS WORKING IN NON-HOUSEHOLD INDUSTRY, TRADE, BUSINESS, PROFESSION OR SERVICE WHO ARE ALSO ENGAGED IN HOUSEHOLD INDUSTRY

Principal work / Additional work at household industry (Division & Major Group)	Males	Females
1	2	3
GULBARGA DISTRICT—TOTAL		
P.W. All Divisions	**87,173**	**37,333**
A.W. ALL DIVISIONS	85	39
DIVISION 0	9	3
Major Group 00	1	2
04	8	1
DIVISION 2 & 3	76	36
Major Group 20	5	2
21	1	..
22	3	6
23	17	2
24	3	1
25	9	2
27	14	2
28	15	20
31	4	..
34 & 35	1	1
39	4	..
P.W. Division 0	**1,088**	**105**
A.W. ALL DIVISIONS	5	..
DIVISION 2 & 3	5	..
Major Group 25	5	..
P.W. Major Group 04	**774**	**58**
A.W. ALL DIVISIONS	5	..
DIVISION 2 & 3	5	..
P.W. Division 2 & 3	**11,265**	**2,851**
A.W. ALL DIVISIONS	3	7
DIVISION 2 & 3	3	7
Major Group 22	3	6
23	..	1
W. Major Group 22	**983**	**1,412**
P.DIVISION 2 & 3	3	6
P.W. Major Group 23	**3,001**	**600**
A.W. ALL DIVISIONS	..	1
DIVISION 2 & 3	..	1
P.W. Division 4	**3,793**	**727**
A.W. ALL DIVISIONS	1	..
DIVISION 2 & 3	1	..
Major Group 34 & 35	1	..
P.W. Major Group 40	**3,793**	**727**
A.W. ALL DIVISIONS	1	..
DIVISION 2 & 3	1	..

Principal work / Additional work at household industry (Division & Major Group)	Males	Females
1	2	3
GULBARGA DISTRICT—TOTAL-*contd.*		
P.W. Division 6	**18,377**	**3,458**
A.W. ALL DIVISIONS	28	4
DIVISION 2 & 3	28	4
Major Group 20	2	2
21	1	..
23	10	..
27	7	..
28	7	2
39	1	..
P.W. Major Group 64-68	**17,438**	**3,376**
A.W. ALL DIVISIONS	28	4
DIVISION 2& 3	28	4
P.W. Division 7	**4,288**	**129**
A.W. ALL DIVISIONS	6	1
DIVISION 0	..	1
Major Group 04	..	1
DIVISION 2 & 3	6	..
Major Group 20	1	..
25	21	..
28	1	..
39	3	..
P.W.Major Group 70 & 71	**3,735**	**122**
A.W. ALL DIVISIONS	6	1
DIVISION 0	..	1
DIVISION 2 & 3	6	..
P.W. Division 8	**45,872**	**28,937**
A.W. ALL DIVISIONS	41	27
DIVISION 0	9	2
Major Group 00	1	2
04	8	..
DIVISION 2 & 3	32	25
Major Group 20	2	..
23	7	1
24	3	1
25	3	2
27	6	2
28	7	18
31	4	..
34 & 35	..	1
P.W. Major Group 80	**6,926**	**450**
A.W. ALL DIVISIONS	5	..
DIVISION 0	1	..
DIVISION 2 & 3	4	..

B-VII PART-B—INDUSTRIAL CLASSIFICATION BY SEX OF PERSONS WORKING IN NON-HOUSEHOLD INDUSTRY, TRADE, BUSINESS, PROFESSION OR SERVICE WHO ARE ALSO ENGAGED IN HOUSEHOLD INDUSTRY–*contd.*

Principal work / Additional work at household industry (Division & Major Group)	Males	Females
1	2	3
GULBARGA DISTRICT—TOTAL-*concld.*		
P.W. Major Group 81	**3,742**	**415**
A.W. ALL DIVISIONS	4	..
DIVISION 2 & 3	4	..
P.W. Major Group 82	**973**	**142**
A.W. ALL DIVISIONS	2	..
DIVISION 0	1	..
DIVISION 2 & 3	1	..
P.W. Major Group 85	**118**	**6**
A.W. ALL DIVISIONS	1	..
DIVISION 2 & 3	1	..
P.W. Major Group 87	**495**	**44**
A.W. ALL DIVISIONS	11	..
DIVISION 0	5	..
DIVISION 2 & 3	6	..
P.W. Major Group 88	**6,843**	**2,009**
A.W. ALL DIVISIONS	3	3
DIVISION 2 & 3	3	3
P.W. Major Group 89	**25,763**	**25,815**
A.W. ALL DIVISIONS	15	24
DIVISION 0	2	2
DIVISION 2 & 3	13	22
P.W. Division 9	**508**	**119**
A.W. ALL DIVISIONS	1	..
DIVISION 2 & 3	1	..
Major Group 27	1	..
P.W. Major Group 90	**508**	**119**
A.W. ALL DIVISIONS	1	..
DIVISION 2 & 3	1	..
GULBARGA DISTRICT—RURAL		
P.W. All Divisions	**46,658**	**27,510**
A.W. ALL DIVISIONS	57	27
DIVISION 0	8	3
Major Group 00	1	2
04	7	1
DIVISION 2 & 3	49	24
Major Group 20	2	..
21	1	..
23	7	..
24	3	1
Major Group 25	4	2
27	11	..
28	13	20
31	3	..
34 & 35	1	1
39	4	..
P.W. Division 4	**1,808**	**294**
A.W. ALL DIVISIONS	1	..
DIVISION 2 & 3	1	..
Major Group 34 & 35	1	..
P.W. Major Group 40	**1,808**	**294**
A.W. ALL DIVISIONS	1	..
DIVISION 2 & 3	1	..
P.W. Division 6	**8,495**	**2,134**
A.W. ALL DIVISIONS	22	2
DIVISION 2 & 3	22	2
Major Group 20	1	..
21	1	..
23	6	..
27	7	..
28	6	2
39	1	..
P.W. Major Group 64-68	**8,288**	**2,073**
A.W. ALL DIVISIONS	22	2
DIVISION 2 & 3	22	2
P.W. Division 7	**1,775**	**97**
A.W. ALL DIVISIONS	4	1
DIVISION 0	..	1
Major Group 04	..	1
DIVISION 2 & 3	4	..
Major Group 25	1	..
39	3	..
P.W. Major Group 70 / 71	**1,483**	**97**
A.W. ALL DIVISIONS	4	1
DIVISION 0	..	1
DIVISION 2 & 3	4	..
P.W. Division 8	**30,148**	**23,838**
A.W. ALL DIVISIONS	30	24
DIVISION 0	8	2
Major Group 00	1	2
04	7	..

B-VII PART-B—INDUSTRIAL CLASSIFICATION BY SEX OF PERSONS WORKING IN NON-HOUSEHOLD INDUSTRY, TRADE, BUSINESS, PROFESSION OR SERVICE WHO ARE ALSO ENGAGED IN HOUSEHOLD INDUSTRY–*contd.*

Principal work / Additional work at household industry (Division & Major Group)	Males	Females
1	2	3
GULBARGA DISTRICT—RURAL-*concld.*		
Division 2 & 3	22	22
Major Group 20	1	..
23	1	..
24	3	1
25	3	2
27	4	..
28	7	18
31	3	..
34 & 35	..	1
P.W. Major Group 80	**3,129**	**57**
A.W. All Divisions	4	..
Division 0	1	..
Division 2 & 3	3	..
P.W. Major Group 81	**2,027**	**106**
A.W. All Divisions	1	..
Division 2 & 3	1	..
P.W. Major Group 82	**391**	**59**
A.W. All Divisions	1	..
Division 2 & 3	1	..
P.W. Major Group 85	**58**	..
A.W. All Divisions	1	..
Division 2 & 3	1	..
P.W. Major Group 87	**331**	**30**
A.W. All Divisions	9	..
Division 0	5	..
Division 2 & 3	4	..
P.W. Major Group 88	**3,369**	**1,276**
A.W. All Divisions	1	..
Division 2 & 3	1	..
P.W. Major Group 89	**20,477**	**22,197**
A.W. All Divisions	13	24
Division 0	2	2
Division 2 & 3	11	22
GULBARGA DISTRICT—URBAN		
P.W. All Divisions	**40,515**	**9,823**
A.W. All Divisions	28	12
Division 0	1	..
Major Group 04	1	..
Division 2 & 3	27	12
Major Group 20	3	2
22	3	6
23	10	2
25	5	..
27	3	2
28	2	..
31	1	..
P.W. Division 0	**895**	**87**
A.W. All Divisions	5	..
Division 2 & 3	5	..
Major Group 25	5	..
P.W. Major Group 04	**774**	**58**
A.W. All Divisions	5	..
Division 2 & 3	5	..
P.W. Division 2 & 3	**8,592**	**2,506**
A.W. All Divisions	3	7
Division 2 & 3	3	7
Major Group 22	3	6
23	..	1
P.W. Major Group 22	**982**	**1,412**
A.W. All Divisions	3	6
Division 2 & 3	3	6
P.W. Major Group 23	**2,356**	**508**
A.W. All Divisions	..	1
Division 2 & 3	..	1
P.W. Division 6	**9,882**	**1,324**
A.W. All Divisions	6	2
Division 2 & 3	6	2
Major Group 20	1	2
23	4	..
28	1	..
P.W. Major Group 64-68	**9,150**	**1,303**
A.W. All Divisions	6	2
Division 2 & 3	6	2
P.W. Division 7	**2,513**	**32**
A.W. All Divisions	2	..
Division 2 & 3	2	..
Major Group 20	1	..
28	1	..

B-VII PART-B—INDUSTRIAL CLASSIFICATION BY SEX OF PERSONS WORKING IN NON-HOUSEHOLD INDUSTRY, TRADE, BUSINESS, PROFESSION OR SERVICE WHO ARE ALSO ENGAGED IN HOUSEHOLD INDUSTRY–*contd.*

Principal work / Additional work at household industry (Division & Major Group)	Males	Females
1	2	3
GULBARGA DISTRICT—URBAN-*Concld.*		
P.W. Major Group 70 & 71	**2,252**	**25**
A.W. ALL DIVISIONS	2	..
DIVISION 2 & 3	2	..
P.W. Division 8	**15,724**	**5,099**
A.W. ALL DIVISIONS	11	3
DIVISION 0	1	..
Major Group 04	1	..
DIVISION 2 & 3	10	3
Major Group 20	1	..
23	6	1
27	2	2
31	1	..
P.W. Major Group 80	**3,797**	**307**
A.W. ALL DIVISIONS	1	..
DIVISION 2 & 3	1	..
P.W. Major Group 81	**1,715**	**309**
A.W. ALL DIVISIONS	3	..
DIVISION 2 & 3	3	..
P.W. Major Group 88	**582**	**83**
A.W. ALL DIVISIONS	1	..
DIVISION 0	1	..
P.W. Major Group 87	**164**	**14**
A.W. ALL DIVISIONS	2	..
DIVISION 2 & 3	2	..
P.W. Major Group 88	**3,474**	**733**
A.W. ALL DIVISIONS	2	3
DIVISION 2 & 3	2	3
P.W. Major Group 89	**5,286**	**3,618**
A.W. ALL DIVISIONS	2	..
DIVISION 2 & 3	2	..
P.W. Division 9	**330**	**37**
A.W. ALL DIVISIONS	1	..
DIVISION 2 & 3	1	..
Major Group 27	1	..
P.W. Major Group 90	**330**	**37**
A.W. ALL DIVISIONS	1	..
DIVISION 2 & 3	1	..
Afzalpur Taluk		
P.W. Division 4	**200**	**5**
A.W. ALL DIVISIONS	1	..
DIVISION 0	..	..
DIVISION 1	..	..
DIVISION 2 & 3	1	..
P.W. Division 7	**88**	**37**
A.W. ALL DIVISIONS	..	1
DIVISION 0	..	1
DIVISION 1	..	..
DIVISION 2 & 3	..	..
P.W. Division 8	**4,660**	**3,266**
A.W. ALL DIVISIONS	2	..
DIVISION 0	2	..
DIVISION 1	..	..
DIVISION 2 & 3	..	..
Aland Taluk		
P.W. Division 6	**916**	**116**
A.W. ALL DIVISIONS	5	2
DIVISION 0	..	..
DIVISION 1	..	..
DIVISION 2 & 3	5	2
P.W. Division 8	**3,103**	**2,428**
A.W. ALL DIVISIONS	13	21
DIVISION 0	2	2
DIVISION 1	..	..
DIVISION 2 & 3	11	19
Gulbarga Taluk		
P.W. Division 6	**1,020**	**197**
A.W. ALL DIVISIONS	5	..
DIVISION 0	..	..
DIVISION 1	..	..
DIVISION 2 & 3	5	..

B-VII PART-B—INDUSTRIAL CLASSIFICATION BY SEX OF PERSONS WORKING IN NON-HOUSEHOLD INDUSTRY, TRADE, BUSINESS, PROFESSION OR SERVICE WHO ARE ALSO ENGAGED IN HOUSEHOLD INDUSTRY–*concld.*

Principal work / Additional work at household industry (Division & Major Group)	Males	Females
Gulbarga Taluk-*concld.*		
P.W. Division 7	**193**	**4**
A.W. All Divisions	4	..
Division 0	..	..
Division 1	..	..
Division 2 & 3	4	..
P.W. Division 8	**2,670**	**1,829**
A.W. All Divisions	6	..
Division 0	1	..
Division 1	..	..
Division 2 & 3	5	..
Jevargi Taluk		
P.W. Division 8	**3,031**	**2,258**
A.W. All Divisions	1	..
Division 0	..	..
Division 1	..	..
Division 2 & 3	1	..
Sedam Taluk		
P.W. Division 6	**767**	**260**
A.W. All Divisions	5	..
Division 0	..	..
Division 1	..	..
Division 2 & 3	5	..
Sedam Taluk-*concld.*		
P.W. Division 8	**1,899**	**1,865**
A.W. All Divisions	5	2
Division 0	2	..
Division 1	..	..
Division 2 & 3	3	2
Shahapur Taluk		
P.W. Division 6	**836**	**186**
A.W. All Divisions	7	..
Division 0	..	..
Division 1	..	..
Division 2 & 3	7	..
P.W. Division 8	**3,670**	**2,686**
A.W. All Divisions	3	..
Division 0	1	..
Division 1	..	..
Division 2 & 3	2	..
Shorapur Taluk		
P.W. Division 8	**1,541**	**1,008**
A.W. All Divisions	..	1
Division 0	..	..
Division 1	..	..
Division 2 & 3	..	1

APPENDIX TO TABLE B-VII PART-B

Note: Where persons having Additional Work at Household Industry are less than 1% of the persons having that Major Group as Principal Work in Non-household industry have been shown in this Appendix-

Principal work: Major Group	Additional work: Major Group	TRU	Males	Females
1	2	3	4	5
GULBARGA DISTRICT				
04	25	T	5	..
		U	5	..
22	22	T	3	6
		U	3	6
23	23	T	..	1
		U	..	1
40	34 & 35	T	1	..
		R	1	..

APPENDIX TO TABLE B-VII PART-B–*concld.*

Principal work	Additional work	T R U	Males	Females
Major Group	Major Group			
1	2	3	4	5
GULBARGA DISTRICT-*concld.*				
64-68	20	T	2	2
		R	1	..
		U	1	2
	21	T	1	..
		R	1	..
	23	T	10	..
		R	6	..
		U	4	..
	27	T	7	..
		R	7	..
28	T	T	7	2
		R	6	2
		U	1	..
	39	T	1	..
		R	1	..
60 & 71	T	T	..	1
		R	..	1
	20	T	1	..
		U	1	..
	25	T	1	..
		R	1	..
	28	T	1	..
		U	1	..
	39	T	3	..
		R	3	..
80	04	T	1	..
		R	1	..
	20	T	1	..
		R	1	..
	27	T	2	..
		R	1	..
		U	1	..
	28	T	1	..
		R	1	..
81	23	T	4	..
		R	1	..
		U	3	..
82	04	T	1	..
		U	1	..
	28	T	1	..
		R	1	..
85	27	T	1	..
		R	1	..
87	00	T	1	..
		R	1	..
	04	T	4	..
		R	4	..
	23	T	1	..
		U	1	..
	27	T	1	..
		R	1	..
	28	T	2	..
		R	2	..
	31	T	2	..
		R	1	..
		U	1	..
88	23	T	2	1
		U	2	1
	27	T	1	2
		R	1	..
		U	..	2
89	00	T	..	2
		R	..	2
	04	T	2	..
	20	T	1	..
		U	1	..
	24	T	3	1
		R	3	1
	25	T	3	2
		R	3	2
	27	T	1	..
		U	1	..
	28	T	3	18
		R	3	18
	31	T	2	..
		R	2	..
	34 & 35	T	..	1
		R	..	1
90	27	T	1	..
		U	1	..

B-VIII PART-A—PERSONS UNEMPLOYED AGED 15 AND ABOVE BY SEX, BROAD AGE-GROUPS AND EDUCATIONAL LEVELS IN *URBAN AREAS ONLY*

Educational levels	Total unemployed			Seeking employment for the first time													
				Total		Age-groups											
						15-19		20-24		25-29		30-34		35+		Age not stated	
	P	M	F	M	F	M	F	M	F	M	F	M	F	M	F	M	F
1	2	3	4	5	6	7	8	9	10	11	12	13	14	15	16	17	18
GULBARGA DISTRICT																	
Total	**1,078**	**1,038**	**40**	**846**	**37**	**265**	**6**	**314**	**15**	**99**	**6**	**62**	**5**	**106**	**5**	..	..
Illiterate	279	253	26	202	25	63	..	46	9	25	6	22	5	46	5	..	..
Literate (without) educational level	314	313	1	247	1	61	..	86	1	33	..	18	..	49	..	..	..
Primary or Junior Basic	324	314	10	257	10	88	5	116	4	30	..	15	..	8	..	..	..
Matriculation or Higher Secondary	149	146	3	130	2	53	1	58	1	10	..	7	..	2	..	..	..
Technical diploma not equal to degree	..	..	..	..	..	..	..	..	..	..	..	..	..	..	..	..	..
Non-technical diploma not equal to degree	1	1	..	1	..	..	..	1	..	..	..	..	..	..	..	..	..
University degree or post-graduate degree other than technical degree	11	11	..	9	..	..	..	7	..	1	..	..	..	1	..	..	..
Technical degree or diploma equal to degree or post-graduate degree	..	..	..	..	..	..	..	..	..	..	..	..	..	..	..	..	..
Engineering	..	..	..	..		..	..	..	..	..	..	..	..	..	..	..	..
Medicine	..	..	..	..	..	..	..	..	..	..	..	..	..	..	..	..	..
Agriculture	..	..	..	..	..	..	..	..	..	..	..	..	..	..	..	..	..
Veterinary and dairying	..	..	..	..	..	..	..	..	..	..	..	..	..	..	..	..	..
Technology	..	..	..	..	..	..	..	..	..	..	..	..	..	..	..	..	..
Teaching	..	..	..	..	..	..	..	..	..	..	..	..	..	..	..	..	..
Others	..	..	..	..	..	..	..	..	..	..	..	..	..	..	..	..	..

Educational levels	Persons employed before but now out of employment and seeking work															
	Age-groups															
	Total		15-19		20-24		25-34		35-44		45-59		60+		Age not stated	
	M	F	M	F	M	F	M	F	M	F	M	F	M	F	M	F
1	19	20	21	22	23	24	25	26	27	28	29	30	31	32	33	34
GULBARGA DISTRICT—*concld.*																
Total	**192**	**3**	**30**	..	**53**	**1**	**52**	..	**31**	**1**	**23**	**1**	**3**	..	..	..
Illiterate	51	1	8	..	9	..	16	..	11	..	5	1	2	..	..	..
Literate (without educational level)	66	..	9	..	18	..	16	..	11	..	12	..	..	..	..	..
Primary or Junior Basic	57	1	12	..	16	..	16	..	8	1	5	..	..	..	..	..
Matriculation or Higher Secondary	16	1	1	..	8	1	4	..	1	..	1	..	1	..	..	..
Technical diploma not equal to degree	..	..	..	..	..	..	..	..	..	..	..	..	..	..	..	..
Non-technical diploma not equal to degree	..	..	..	..	..	..	..	..	..	..	..	..	..	..	..	..
University degree or post-graduate degree other than technical degree	2	..	..	..	2	..	..	..	..	..	..	..	..	..	..	..
Technical degree or diploma equal to degree or post-graduate degree	..	..	..	..	..	..	..	..	..	..	..	..	..	..	..	..
Engineering	..	..	..	..	..	..	..	..	..	..	..	..	..	..	..	..
Medicine	..	..	..	..	..	..	..	..	..	..	..	..	..	..	..	..
Agriculture	..	..	..	..	..	..	..	..	..	..	..	..	..	..	..	..
Veterinary and dairying	..	..	..	..	..	..	..	..	..	..	..	..	..	..	..	..
Technology	..	..	..	..	..	..	..	..	..	..	..	..	..	..	..	..
Teaching	..	..	..	..	..	..	..	..	..	..	..	..	..	..	..	..
Others	..	..	..	..	..	..	..	..	..	..	..	..	..	..	..	..

B-VIII PART-B—PERSONS UNEMPLOYED AGED 15 AND ABOVE BY SEX AND EDUCATIONAL LEVELS IN *RURAL AREAS ONLY*

District/Taluk	Rural un-employed persons by educational levels														
	Total un-employed			Illiterate			Literate (without educational level)			Primary or Junior Basic			Matriculation and above		
	P	M	F	P	M	F	P	M	F	P	M	F	P	M	F
1	2	3	4	5	6	7	8	9	10	11	12	13	14	15	16
GULBARGA DISTRICT	**438**	**438**	..	**74**	**74**	..	**179**	**179**	..	**85**	**85**	..	**100**	**100**	..
1. Afzalpur Taluk	..	..	..	..	..	..	..	..	..	..	..	..	..	..	..
2. Aland Taluk	40	40	..	13	13	..	3	3	..	18	18	..	6	6	..
3. Chincholi Taluk	32	32	..	1	1	..	12	12	..	5	5	..	14	14	..
4. Chitapur Taluk	105	105	..	21	21	..	54	54	..	16	16	..	14	14	..
5. Gulbarga Taluk	85	85	..	11	11	..	26	26	..	27	27	..	21	21	..
6. Jewargi Taluk	9	9	..	5	5	..	3	3	..	1	1	..	..	..	..
7. Sedam Taluk	36	36	..	10	10	..	7	7	..	8	8	..	11	11	..
8. Shahpur Taluk	55	55	..	10	10	..	20	20	..	5	5	..	20	20	..
9. Shorapur Taluk	24	24	..	1	1	..	10	10	..	5	5	..	8	8	..
10. Yadgir Taluk	52	52	..	2	2	..	44	44	..	..	..	..	6	6	..

B-IX--PERSON NOT AT WORK CLASSSIFIED BY SEX,

Sl. No.	District/Taluk	Total Rural Urban	Age-Group	Total Non-working Population P	M	F	Full-Time Students M	F	Household duties M	F
1	2	3	4	5	6	7	8	9	10	11
	GULBARGA DISTRICT	**T**	**Total**	**737,291**	**280,860**	**564,431**	**68,288**	**16,015**	**4,193**	**210,092**
			0—14	502,719	244,033	258,686	56,551	15,253	1,641	47,436
			15—34	126,091	20,635	105,456	11,708	753	1,127	98,748
			35—59	67,005	6,795	60,210	8	..	786	51,099
			60+	40,730	9,108	31,622	..	..	635	12,717
			Age not stated	746	289	457	21	9	4	92
		R	**Total**	**589,411**	**221,571**	**367,840**	**44,312**	**7,778**	**3,541**	**167.146**
			0—14	412,853	198,567	214,286	39.640	7,608	1,504	42,489
			15—34	90,002	10,778	79,224	4,661	161	883	74,166
			35—59	52,300	4,834	47.466	6	..	634	39,989
			60+	33,640	7,115	26,425	..	..	516	10,410
			Age not stated	716	277	439	15	9	4	92
		U	**Total**	**147,880**	**59,289**	**88,591**	**23,976**	**8,287**	**652**	**42,946**
			0—14	89,866	45,466	44,400	16,921	7,645	137	4,947
			15—34	36,089	9,857	26,232	7,047	592	244	24,582
			35—59	14,705	1,961	12,744	2	..	152	11,110
			60+	7,190	1,993	5,197	..	..	119	2,807
			Age not stated	30	12	18	6	..	..	..
1.	**Afzalpur Taluk**	**R**	**Total**	**52,355**	**19,109**	**33,246**	**3,514**	**612**	**213**	**16,482**
			0—14	34,635	16,751	17,884	2,956	587	122	3,336
			15—34	9,688	1,188	8,500	553	25	53	7,801
			35—59	5,224	513	4,711	2	..	9	4,315
			60+	2,664	607	2,057	..	..	28	1,018
			Age not stated	144	50	94	3	..	1	12
2.	**Aland Taluk**	**R**	**Total**	**70,688**	**27,901**	**42,787**	**6,886**	**1,035**	**369**	**19,853**
			0—14	52,727	25,152	27,575	6,215	1,032	158	7,096
			15—34	8,896	1,229	7,667	671	1	100	7,384
			35—59	5,207	499	4,708	..	..	43	4,174
			60+	3,841	1,018	2,823	..	..	68	1,195
			Age not stated	17	3	14	..	2	..	4
3,	**Chincholi Taluk**	**R**	**Total**	**46,826**	**18,296**	**28,530**	**3,589**	**775**	**145**	**11,090**
			0—14	34,538	16,632	17,906	3,122	767	71	2,550
			15—34	6,439	824	5,615	466	6	33	5,385
			35—59	3,235	279	2,956	..	..	20	2,492
			60+	2,545	535	2,010	..	..	21	658
			Age not stated	69	26	43	1	2	..	5

BROAD AGE-GROUPS AND TYPE OF ACTIVITY

Dependents Infants and disabled		Retired, rentier or independent means		Beggars, vagrants etc.		Inmates of Penal, mental and charitable institutions		Persons seeking employment for the first time		Persons employed before but now out of employment and seeking work		T R U	Sl. No.
M	F	M	F	M	F	M	F	M	F	M	F		
12	13	14	15	16	17	18	19	20	21	22	23		1
200,692	**226,926**	**1,328**	**633**	**4,221**	**2,706**	**539**	**13**	**1,356**	**43**	**243**	**3**	**T**	
185,112	195,570	..	..	604	419	2	2	117	6	6	..		
4,868	5,098	39	26	1,327	793	298	5	1,102	32	166	1		
3,494	8,037	478	196	1,626	866	203	5	134	5	63	2		
6,959	17,890	810	387	661	627	32	1	3	..	8	..		
260	331	1	24	3	1	..	..	..	..	..	..		
169,422	**190,307**	**374**	**420**	**3,463**	**2,188**	**5**	..	**407**	**1**	**2**	..	**R**	
156,881	163,818	..	..	536	370	..	..	14	..	31	..		
3,713	4,260	18	23	1,107	614	3	..	362	..	9	..		
2,748	6,699	121	96	1,286	682	2	..	28	..	5	..		
5,825	15,217	234	277	532	521	..	..	3	..	..	..		
255	313	1	1	2	1	..	..	1	..	..	..		
31,270	**36,619**	**954**	**213**	**758**	**518**	**534**	**13**	**949**	**42**	**196**	**3**	**U**	
28,231	31,752	..	..	68	49	2	2	103	5	4	..		
1,155	838	21	3	220	179	294	5	740	32	135	1		
745	1,338	357	100	340	184	205	5	106	5	54	2		
1,134	2,673	576	110	129	106	32	1	..	..	3	..		
5	18	..	..	1	..	..	..	..	..	..	..		
15,114	**15,974**	..	**44**	**268**	**134**	..	..	..	..	..	..	**R**	**1**
13,650	13,939	..	..	23	22	..	..	..	..	..	..		
506	622	..	12	76	40	..	..	..	..	..	..		
383	336	..	26	119	34	..	..	..	..	..	..		
529	995	..	6	50	38	..	..	..	..	..	..		
46	82	..	..	..	..	..	..	..	..	..	..		
20,142	**21,657**	..	..	**463**	**242**	**1**	..	**33**	..	**7**	..	**R**	**2**
18,718	19,416	..	..	61	31	..	..	..	..	..	..		
296	198	..	..	123	84	1	..	33	..	5	..		
273	464	..	..	182	70	..	..	..	..	1	..		
852	1,571	..	..	97	57	..	..	..	..	1	..		
3	8	..	..	..	..	..	..	..	..	..	..		
14,131	**16,433**	**16**	**7**	**383**	**225**	..	..	**29**	..	**3**	..	**R**	**3**
13,369	14,526	..	..	70	63	..	..	..	..	..	..		
164	163	3	1	127	60	..	..	28	..	3	..		
109	401	8	1	141	62	..	..	1	..	..	..		
464	1,307	5	5	45	40	..	..	..	..	..	..		
25	36	..	..	..	..	..	..	..	..	..	..		

B-IX—PERSONS NOT AT WORK CLASSIFIED BY SEX,

Sl. No.	District/Taluk	Total Rural Urban	Age-Group	Total Non-working Population			Full-Time Students		Household duties	
				P	M	F	M	F	M	F
1	2	3	4	5	6	7	8	9	10	11
4.	**Chitapur Taink**	**R**	**Total**	**77,329**	**28,572**	**48,757**	**6,067**	**1,249**	**489**	**22,585**
			0—14	51,360	24,885	26,465	5,445	1,230	123	3,640
			15—34	13,697	1,857	11,480	622	17	173	11,424
			35—59	7,651	820	6,831	..	..	107	6,047
			60+	4,534	979	3,555	..	..	86	1,452
			Age not stated	87	31	56	..	2	..	22
5.	**Gulbarga Taluk**	**R**	**Total**	**65,578**	**26,148**	**39,430**	**6,858**	**904**	**304**	**15,465**
			0—14	48,027	23,191	24,836	5,978	886	85	3,821
			15—34	8,860	1,499	7,361	872	17	74	6,844
			35—59	4,826	521	4,305	2	..	68	3,674
			60+	3,782	904	2,878	..	..	77	1,109
			Age not stated	83	43	50	5	1	..	17
6.	**Jevargi Taluk**	**R**	**Total**	**56,915**	**20,936**	**35,979**	**2,988**	**233**	**235**	**18,136**
			0—14	39,988	19,101	20,887	2,518	150	85	9,287
			15—34	8,803	737	8,066	400	83	75	6,132
			35—59	5,069	407	4,662	..	..	46	2,215
			60+	3,018	663	2,355	..	..	69	502
			Age not stated	37	28	9	..	..	..	..
7.	**Sedam Taluk**	**R**	**Total**	**36,360**	**14,009**	**22,351**	**3,085**	**718**	**568**	**2,192**
			0—14	26,214	12,575	13,639	2,796	718	222	2,011
			15—34	5,084	769	4,315	287	..	224	4,136
			35—59	2,855	274	2,581	..	..	78	2,278
			60+	2,167	378	1,789	..	..	43	762
			Age not stated	40	13	27	2	..	1	5
8.	**Shahpur Taluk**	**R**	**Total**	**68,318**	**23,035**	**45,283**	**4,221**	**573**	**639**	**23,556**
			0—14	43,458	20,590	22,868	3,885	571	411	4,365
			15—34	12,876	1,150	11,729	330	1	101	11,318
			35—59	7,871	552	7,319	2	..	83	6,460
			60+	3,986	693	3,293	..	..	42	1,391
			Age not stated	124	50	74	4	1	2	22
9.	**Shorapur Taluk**	**R**	**Total**	**58,360**	**21,920**	**36,440**	**3,749**	**764**	**190**	**15,912**
			0—14	41,232	20,052	21,180	3,538	762	83	3,302
			15—34	7,930	662	7,268	211	1	27	7,088
			35—59	5,333	452	4,881	..	..	50	4,256
			60+	3,813	741	3,072	..	..	30	1,266
			Age not stated	52	13	39	..	1	..	..

BROAD AGE-GROUPS AND TYPE OF ACTIVITY

Dependents, Infants and disabled		Retired, rentier or independent means		Beggars, vagrants etc.		Inmates of Penal, mental and charitable institutions		Persons seeking employment for the first time		Persons employed before but now out of employment and seeking work		T R U	Sl. No.
M	F	M	F	M	F	M	F	M	F	M	F		
12	13	14	15	16	17	18	19	20	21	22	23		1
21,354	**24,632**	**78**	**44**	**477**	**247**	..	..	**96**	..	**11**	..	**R**	**4**
19,251	21,549	..	..	64	56	..	..	2	..	..	..		
790	334	4	..	174	65	..	..	86	..	8	..		
513	686	31	8	160	90	..	..	6	..	3	..		
769	2,031	43	36	79	36	..	..	2	..	..	..		
31	32	..	..	..	..	..	..	..	..	..	..		
18,417	**22,872**	**20**	**64**	**461**	**125**	..	..	**84**	..	**4**	..	**R**	**5**
17,025	20,111	..	..	100	18	..	..	3	..	..	..		
341	459	1	2	134	39	..	..	76	..	..	..		
279	592	7	3	159	36	..	..	5	..	1	..		
745	1,678	12	59	67	32	..	..	..	..	3	..		
27	32	..	..	1	..	..	..	..	..	..	..		
17,491	**17,534**	**39**	**14**	**171**	**62**	..	..	**9**	..	**3**	..	**R**	**6**
16,401	11,436	..	..	14	14	..	..	2	..	1	..		
260	1,825	2	7	45	19	..	..	4	..	1	..		
264	2,420	17	3	77	24	..	..	3	..	..	..		
538	1,844	20	4	35	5	..	..	..	..	1	..		
28	9	..	..	..	..	..	..	..	..	..	..		
9,963	**12,145**	**43**	**83**	**307**	**212**	..	..	**39**	**1**	**4**	..	**R**	**7**
9,491	10,856	..	..	59	53	..	..	7	1	..	..		
110	108	6	..	112	71	..	..	27	..	3	..		
84	240	9	12	97	51	..	..	5	..	1	..		
269	920	28	70	38	37	..	..	..	..	..	..		
9	21	..	1	1	..	..	..	..	..	..	..		
17,682	**20,630**	**79**	**38**	**354**	**486**	**4**	..	**47**	..	**9**	..	**R**	**8**
16,241	17,889	..	..	52	43	..	..	..	..	1	..		
538	312	2	..	130	98	2	..	42	..	5	..		
301	689	25	8	132	162	2	..	4	..	3	..		
559	1,689	51	30	40	183	..	..	1	..	..	..		
43	51	1	..	..	..	..	..	..	..	..	..		
17,678	**19,419**	**38**	**126**	**241**	**219**	..	..	**18**	..	**6**	..	**R**	**9**
16,399	17,086	..	..	32	30	..	..	..	..	..	..		
325	102	..	1	75	76	..	..	18	..	6	..		
286	508	14	35	102	82	..	..	..	..	..	..		
655	1,708	24	67	32	31	..	..	..	..	..	..		
13	15	..	23	..	..	..	..	..	..	..	..		

B-IX—PERSONS NOT AT WORK CLASSIFIED BY SEX, BROAD AGE-GROUPS AND TYPE OF ACTIVITY—*concld.*

Sl. No.	District/Taluk	Total Rural Urban	Age-Group	Total Non-working Population			Full-Time Students		Household duties	
				P	M	F	M	F	M	F
1	2	3	4	5	6	7	8	9	10	11
10.	**Yadgir Taluk**	**R**	**Total**	**56,682**	**21,645**	**35,037**	**3,355**	**915**	**389**	**14,875**
			0—14	40,674	19,638	21,036	3,107	905	134	3,081
			15—34	7,726	863	6,863	248	10	73	6,654
			35—59	5,029	517	4,512	..	..	130	4,078
			60+	3,190	597	2,593	..	..	52	1,057
			Age not stated	63	30	33	..	..	..	5

Dependents, Infants and disabled		Retired, rentier or independent means		Beggars, vagrants etc.		Inmates of Penal, mental and charitable institutions		Persons seeking employment for the first time		Persons employed before but now out of employment and seeking work		T R U	Sl. No.
M	F	M	F	M	F	M	F	M	F	M	F		
12	13	14	15	16	17	18	19	20	21	22	23		1
17,450	**19,011**	**61**	..	**338**	**236**	..	..	**52**	..	..	..	**R**	**10**
16,336	17,010	..	..	61	40	..	..	..	..	..	..		
383	137	..	..	111	62	..	..	48	..	..	..		
256	363	10	..	117	71	..	..	4	..	..	..		
445	1,474	51	..	49	62	..	..	..	..	..	..		
30	27	..	..	..	1	..	..	..	..	..	..		

B-X—SAMPLE HOUSEHOLDS (i) ENGAGED NEITHER IN CULTIVATION NOR HOUSEHOLD INDUSTRY, (ii) ENGAGED EITHER IN CULTIVATION OR HOUSEHOLD INDUSTRY BUT NOT IN BOTH AND (iii) ENGAGED BOTH IN CULTIVATION AND HOUSEHOLD INDUSTRY FOR *ALL AREAS*

(Based on 20% Sample)

District/Taluk	Total Rural Urban	Total Number of Households	Households engaged neither in Cultivation nor Household Industry	Households engaged in Cultivation only	Households engaged in Household Industry only	Households engaged both in Cultivation and Household Industry
1	2	3	4	5	6	7
GULBARGA DISTRICT . .	**T**	**53,392**	**20,056**	**29,428**	**2,421**	**1,487**
	R	**45,024**	**13,787**	**28,250**	**1,603**	**1,384**
	U	**8,368**	**6,269**	**1,178**	**818**	**103**
Afzalpur Taluk . . .	R	3 217	1,079	1,951	83	104
Aland Taluk . . .	R	5,131	1,670	3,045	247	169
Chincholi Taluk . . .	R	4,040	1,419	2,317	178	126
Chitapur Taluk . . .	R	5,575	2,460	2,940	108	67
Gulbarga Taluk . . .	R	4,838	1,737	2,809	150	142
Jevargi Taluk . . .	R	4,143	1,091	2,901	67	84
Sedam Taluk . . .	R	3,304	991	1,983	178	152
Shahpur Taluk . . .	R	4,921	1,205	3,361	218	137
Shorapur Taluk . . .	R	4,679	965	3,384	157	173
Yadgir Taluk . . .	R	5,176	1,170	3,559	217	230

B-XI—SAMPLE HOUSEHOLDS ENGAGED IN CULTIVATION CLASSIFIED BY INTEREST ON LAND AND SIZE OF LAND CULTIVATED IN RURAL AND URBAN AREAS SEPARATELY

(Based on 20% Sample)

Interest in land cultivated	No. of cultivating house-holds	Households engaged in cultivation by size of land in acres										
		Less than 1	1.0-2.4	2.5-4.9	5.0-7.4	7.5-9.9	10.0-12.4	12.5-14.9	15.0-29.9	30.0-49.9	50+	Un-specified
1	2	3	4	5	6	7	8	9	10	11	12	13
GULBARGA DISTRICT—RURAL												
Total .	**29,634**	**208**	**1,789**	**3,328**	**2,807**	**2,974**	**3,594**	**1,141**	**8,051**	**3,611**	**2,030**	**1**
(1) . .	21,090	196	1,663	3,141	2,383	2,442	2,716	687	4,703	1,953	1,205	1
(2) . .	1,509	10	105	164	141	189	221	33	468	149	29	..
(3) . .	7,035	2	21	123	283	343	657	421	2,880	1,509	796	..
GULBARGA DISTRICT—URBAN												
Total .	**1,281**	**10**	**62**	**158**	**96**	**122**	**172**	**23**	**325**	**164**	**149**	..
(1) . .	941	10	48	114	69	89	128	14	228	119	122	..
(2) . .	174	..	12	36	18	25	23	2	37	12	9	..
(3) . .	166	..	2	8	9	8	21	7	60	33	18	..
AFZALPUR TALUK—RURAL												
Total .	**2,055**	**11**	**86**	**163**	**167**	**147**	**226**	**74**	**593**	**360**	**228**	..
(1) . .	1,577	10	79	153	146	124	192	57	433	224	159	..
(2) . .	153	..	6	7	12	11	16	7	58	31	5	..
(3) . .	325	1	1	3	9	12	18	10	102	105	64	..
ALAND TALUK—RURAL												
Total .	**3,214**	**32**	**176**	**333**	**323**	**277**	**306**	**165**	**888**	**450**	**264**	..
(1) . .	2,483	31	170	303	289	228	230	128	627	285	192	..
(2) . .	165	1	5	22	17	21	17	4	55	18	5	..
(3) . .	566	..	1	8	17	28	59	33	206	147	67	..
CHINCHOLI TALUK—RURAL												
Total .	**2,443**	**8**	**194**	**244**	**217**	**213**	**301**	**81**	**663**	**351**	**171**	..
(1) . .	1,600	8	182	222	183	173	219	38	344	157	74	..
(2) . .	148	..	10	17	15	18	24	2	46	15	1	..
(3) . .	695	..	2	5	19	22	58	41	273	179	96	..
CHITAPUR TALUK—RURAL												
Total .	**3,007**	**25**	**149**	**344**	**291**	**277**	**400**	**123**	**827**	**353**	**217**	..
(1) . .	2,138	24	140	324	255	223	319	79	466	192	116	..
(2) . .	171	1	8	17	15	21	33	6	53	15	2	..
(3) . .	698	..	1	4	21	33	48	38	308	146	99	..

B-XI—SAMPLE HOUSEHOLDS ENGAGED IN CULTIVATION CLASSIFIED BY INTEREST ON LAND AND SIZE OF LAND CULTIVATED IN RURAL AND URBAN AREAS SEPARATELY

(Based on 20% Sample)

Interest in land cultivated	No. of cultivating house-holds	Households engaged in cultivation by size of land in acres										
		Less than 1	1.0-2.4	2.5-4.9	5.0-7.4	7.5-9.9	10.0-12.4	12.5-14.9	15.0-29-9	30.0-49.9	50 +	Un-specified
1	2	3	4	5	6	7	8	9	10	11	12	13
						GULBARGA TALUK—RURAL						
Total .	**2,951**	**21**	**142**	**283**	**215**	**227**	**303**	**117**	**906**	**479**	**257**	**1**
(1) . .	2,018	19	129	262	195	186	241	77	520	258	130	1
(2) . .	195	2	10	15	11	17	23	3	83	22	9	..
(3) . .	738	..	3	6	9	24	39	37	303	199	118	..
						JEVARGI TALUK—RURAL						
Total .	**2,985**	**11**	**110**	**225**	**204**	**245**	**341**	**92**	**955**	**501**	**301**	..
(1) . .	2,018	10	104	210	182	209	272	64	551	242	174	..
(2) . .	179	1	6	12	12	18	27	3	71	27	2	..
(3) . .	788	..	..	3	10	18	42	25	333	232	125	..
						SEDAM TALUK—RURAL						
Total .	**2,135**	**18**	**210**	**287**	**254**	**233**	**235**	**86**	**522**	**176**	**114**	..
(1) . .	1,369	17	184	240	188	168	140	35	253	84	60	..
(2) . .	124	..	22	19	16	13	23	2	24	4	1	..
(3) . .	642	1	4	28	50	52	72	49	245	88	53	..
						SHAHPUR TALUK—RURAL						
Total .	**3,498**	**11**	**199**	**420**	**324**	**400**	**489**	**116**	**988**	**371**	**180**	..
(1) . .	2,424	10	188	390	274	339	352	50	516	188	113	..
(2) . .	137	1	11	19	13	24	24	1	37	7	..	..
(3) . .	937	..	..	11	33	37	113	65	435	176	67	..
						SHORAPUR TALUK—RURAL						
Total .	**3,557**	**6**	**172**	**467**	**321**	**448**	**511**	**139**	**939**	**372**	**182**	..
(1) . .	2,644	6	164	440	280	387	393	80	570	207	117	..
(2) . .	125	..	8	15	14	27	23	2	25	8	3	..
(3) . .	788	..	..	12	27	34	95	57	344	157	62	..
						YADGIR TALUK—RURAL						
Total .	**3,789**	**65**	**351**	**661**	**491**	**507**	**482**	**148**	**770**	**198**	**116**	..
(1) . .	2,819	61	323	597	387	405	358	79	423	116	70	..
(2) . .	112	4	19	21	16	19	11	3	16	2	1	..
(3) . .	858	..	9	43	88	83	113	66	331	80	45	..

Abbreviations for interest in land given under Column 1:

(1) = Owned or held from Government, (2) = Held from private persons or institutions for payment in money, kind or share and (3) = Partly held from Government and partly from private persons for payment in money, kind or share.

B-XII–SAMPLE HOUSEHOLDS ENGAGED IN CULTIVATION ONLY FAMILY WORKERS AND HIRED WORKERS

(Based on

Size of land (class ranges in acres)	Total of Cultivating households				Cultivating households according to 1 Person				Cultivating households according to 2 Persons			
	House-holds	Family workers		Hired workers	House-Holds	Family workers		House-holds	Family workers		Hired workers
		Males	Females			Males	Females		Males	Females	
1	2	3	4	5	6	7	8	9	10	11	12
											GULBARGA
All sizes .	**28,250**	**43,483**	**26,977**	**10,953**	**7,402**	**6,326**	**1,076**	**8,219**	**9,987**	**5,634**	**817**
Less than 1 .	195	186	98	7	127	102	25	50	54	45	1
1.0— 2.4 .	1,665	1,911	1,141	130	811	675	136	497	550	426	18
2.5— 4.9 .	3,214	3,989	2,581	555	1,244	1,018	226	1,109	1,273	915	30
5.0— 7.4 .	2,653	3,563	2,343	516	871	739	132	877	1,018	699	37
7.5— 9.9 .	2,838	3,901	2,534	472	919	774	145	947	1,120	737	37
10.0—12.4 .	3,438	4,960	3,164	458	961	814	147	1,145	1,380	831	79
12.5—14.9 .	1,092	1,732	1,023	281	258	231	27	343	436	218	32
15.0—29.9 .	7,709	12,615	7,911	2,579	1,548	1,371	177	2,218	2,797	1,331	308
30.0—49.9 .	3,466	6,444	3,951	2,388	458	416	42	792	1,020	367	197
50+ .	1,979	4,181	2,231	3,567	204	185	19	241	339	65	78
Unspecified .	1	1	..	..	1	1	..	..	..	..	..
											GULBARGA
All sizes .	**1,178**	**1,602**	**670**	**705**	**413**	**379**	**34**	**296**	**351**	**140**	**101**
Less than 1 .	5	3	6	..	2	..	2	2	2	2	..
1.0— 2.4 .	53	65	23	4	31	28	3	9	12	5	1
2.5— 4.9 .	143	170	89	12	66	59	7	40	43	30	7
5.0— 7.4 .	87	100	55	17	39	31	8	26	30	13	9
7.5— 9.9 .	114	153	81	37	43	42	1	30	37	17	6
10.0—12.4 .	155	213	86	46	53	53	..	49	59	21	18
12.5—14.9 .	21	30	12	7	7	7	..	8	11	3	2
15.0—29.9 .	298	438	184	151	100	88	12	69	83	27	28
30.0—49.9 .	159	220	76	123	40	39	1	45	50	16	24
50+ .	143	209	58	308	32	32	..	18	24	6	6
Unspecified .	..	..	..	..	..	..	..	..	..	..	..
											AFZALPUR
All sizes .	**1,951**	**3,120**	**1,423**	**428**	**642**	**592**	**50**	**568**	**747**	**308**	**81**
Less than 1 .	9	11	8	..	5	4	1	1	1	1	..
1.0— 2.4 .	79	97	34	10	44	39	5	20	25	14	1
2.5— 4.9 .	151	183	97	18	65	56	9	51	61	38	3
5.0— 7.4 .	157	215	107	14	65	50	5	54	69	37	2
7.5— 9.9 .	137	178	80	18	67	62	5	38	47	28	1
10.0—12.4 .	210	326	147	23	76	72	4	69	91	44	3
12.5—14.9 .	71	99	42	9	27	27	..	24	31	12	5
15.0—29.9 .	570	911	398	87	178	161	17	177	235	91	28
30.0—49.9 .	343	632	321	74	76	74	2	94	127	40	21
50+ .	224	468	189	175	39	37	2	40	60	3	17
Unspecified .	..	..	..	..	..	..	..	..	..	..	..

CLASSIFIED BY SIZE OF LAND CULTIVATED AND NUMBER OF IN RURAL AND URBAN AREAS SEPARATELY

20% Sample)

number of persons engaged in cultivation

3-5 Persons				6-10 Persons				More than 10 Persons				
House-holds	Family workers		Hired workers	House-holds	Family workers		Hired workers	House-holds	Family workers		Hired workers	Size of land (class ranges in acres)
	Males	Females			Males	Females			Males	Females		
13	14	15	16	17	18	19	20	21	22	23	24	1
DISTRICT—RURAL												
10,337	**19,779**	**13,953**	**3,848**	**2,037**	**6,452**	**5,481**	**2,269**	**255**	**939**	**833**	**4,019**	**All sizes**
17	26	25	6	1	4	3	..	..	..	..	..	Less than 1
324	575	494	65	31	107	80	23	2	4	5	24	1.0— 2.4
758	1,373	1,159	134	90	291	246	77	13	34	35	314	2.5— 4.9
789	1,418	1,192	143	107	360	304	63	9	28	16	273	5.0— 7.4
845	1,590	1,284	129	114	373	324	92	13	44	44	214	7.5— 9.9
1,166	2,227	1,728	224	160	520	437	120	6	19	21	35	10.0—12.4
415	816	579	81	68	226	183	60	8	23	16	108	12.5—14.9
3,347	6,534	4,666	967	543	1,736	1,590	362	53	177	147	942	15.0—29.9
1,716	3,350	2,098	952	448	1,483	1,291	372	52	175	153	867	30.0—49.9
960	1,870	728	1,147	475	1,352	1,023	1,100	99	435	396	1,242	50+
..	..	..	..	..	..	..	..	..	..	..	..	Unspecified
DISTRICT—URBAN												
404	**693**	**390**	**380**	**56**	**150**	**93**	**147**	**9**	**29**	**13**	**77**	**All sizes**
1	1	2	..	..	..	..	..	..	..	..	..	Less than 1
13	25	15	3	..	..	..	..	..	..	..	..	1.0— 2.4
36	64	50	5	1	4	2	..	..	..	..	..	2.5— 4.9
20	33	31	5	2	6	3	3	..	..	..	..	5.0— 7.4
34	54	50	15	6	20	13	5	1	1	..	11	7.5— 9.9
50	92	56	28	3	9	9	..	..	..	..	..	10.0—12.4
5	8	7	5	1	4	2	..	..	..	..	..	12.5—14.9
113	211	107	97	15	49	35	23	1	7	3	3	15.0—29.9
69	117	49	88	5	14	10	11	..	..	..	..	30.0—49.9
63	88	23	134	23	44	19	105	7	21	10	63	50+
..	..	..	..	..	..	..	..	..	..	..	..	Unspecified
TALUK—RURAL												
604	**1,303**	**691**	**248**	**132**	**450**	**348**	**93**	**5**	**28**	**26**	**6**	**All sizes**
3	6	6	..	..	..	..	..	..	..	..	..	Less than 1
14	27	14	9	1	6	1	..	..	..	..	..	1.0— 2.4
33	59	45	15	2	7	5	..	..	..	..	..	2.5— 4.9
28	52	38	9	10	34	27	3	..	..	..	..	5.0— 7.4
30	60	39	17	1	3	3	..	1	6	5	..	7.5— 9.9
53	117	70	12	12	46	29	8	..	..	..	..	10.0—12.4
19	36	26	4	1	5	4	..	..	..	..	..	12.5—14.9
188	420	213	51	7	95	77	8	..	..	..	..	15.0—29.9
136	305	156	45	36	121	117	8	1	5	6	..	30.0—49.9
100	221	84	86	42	133	85	66	3	17	15	6	50+
..	..	..	..	..	..	..	..	..	..	..	..	Unspecified

B-XII—SAMPLE HOUSEHOLDS ENGAGED IN CULTIVATION ONLY FAMILY WORKERS AND HIRED WORKERS

(Based on

Size of land (class ranges in acres)	Total of Cultivating households				Cultivating households according to						
					1 Person			2 Persons			
	House-holds	Family workers		Hired workers	House-Holds	Family workers		House-holds	Family workers		Hired workers
		Males	Females			Males	Females		Males	Females	
1	2	3	4	5	6	7	8	9	10	11	12
											ALAND
All sizes .	**3,045**	**4,649**	**2,760**	**1,137**	**700**	**610**	**90**	**948**	**1,123**	**653**	**120**
Less than 1 .	32	28	15	7	20	16	4	8	7	8	1
1.0— 2.4 .	168	206	112	17	78	68	10	46	52	35	5
2.5— 4.9 .	311	400	234	10	123	104	19	117	139	93	2
5.0— 7.4 .	297	380	259	36	90	79	11	111	120	94	8
7.5— 9.9 .	258	345	207	23	86	75	11	94	112	73	3
10.0—12.4 ,	289	429	277	39	61	54	10	121	139	91	12
12.5—14.9 .	157	241	138	31	32	27	5	55	66	39	5
15.0—29.9 .	848	1,345	805	270	145	129	16	269	332	159	47
30.0—4[illegible].9 .	426	758	485	322	40	36	4	99	120	51	27
50+ .	259	517	228	382	22	22	..	28	36	10	10
Unspecified .	..	..	..	..	..	..	..	..	..	..	..
											CHINCHOLI
All sizes .	**2,317**	**3,616**	**2,351**	**771**	**508**	**438**	**70**	**691**	**819**	**487**	**76**
Less than 1 .	8	8	3	..	6	6	..	1	1	1	..
1.0— 2.4 .	169	183	128	2	82	68	14	50	53	47	..
2.5— 4.9 .	227	383	188	11	80	66	14	91	97	80	5
5.0— 7.4 .	207	268	177	6	69	62	7	75	83	67	..
7.5— 9.9 .	202	294	166	10	62	52	10	75	97	52	1
10.0—12.4 .	288	404	272	30	70	60	10	108	127	77	12
12.5—14.9 .	78	123	68	10	13	10	3	29	39	15	4
15.0—29.9 .	634	1,067	726	172	83	75	8	186	219	122	31
30.0—49.9 .	340	636	388	221	34	30	4	67	91	23	20
50+ .	164	350	235	309	9	9	..	9	12	3	3
Unspecified .	..	..	..	..	..	..	..	..	..	..	..
											CHITAPUR
All sizes .	**2,940**	**4,328**	**2,399**	**787**	**986**	**881**	**105**	**796**	**961**	**530**	**101**
Less than 1 .	25	22	10	..	19	15	4	5	6	4	.
1.0— 2.4 .	143	164	89	6	77	70	7	36	36	35	1
2.5— 4.9 .	334	428	237	2	166	152	14	91	103	78	1
5.0— 7.4 .	283	392	215	16	112	99	13	86	102	67	3
7.5— 9.9 .	269	355	212	12	107	95	12	82	93	65	6
10.0—12.4 .	393	526	298	24	154	137	17	123	141	96	9
12.5—14.9 .	120	176	107	12	39	34	5	34	45	20	3
15.0—29.9 .	814	1 269	723	157	214	192	22	239	302	131	45
30.0—49.9 .	343	559	300	188	69	60	9	78	101	31	24
50+ .	216	437	208	370	29	27	2	22	32	3	9
Unspecified .	..	..	..	..	..	..	..	..	..	..	..

CLASSIFIED BY SIZE OF LAND CULTIVATED AND NUMBER OF IN RURAL AND URBAN AREAS SEPARATELY

20% Sample)

number of persons engaged in cultivation

3-5 Persons				6-10 Persons				More than 10 Persons				Size of land (class ranges in acres)
House-holds	Family workers		Hired workers	House-holds	Family workers		Hired workers	House-holds	Family workers		Hired workers	
	Males	Females			Males	Females			Males	Females		
13	14	15	16	17	18	19	20	21	22	23	24	1
TALUK—RURAL												
1,179	**2,226**	**1,497**	**603**	**198**	**628**	**474**	**224**	**20**	**62**	**46**	**190**	**All sizes**
4	5	3	6	..	..	..	..	..	..	..	..	Less than 1
41	77	61	9	3	9	6	3	..	..	..	..	1.0— 2.4
60	115	94	8	11	42	28	..	..	..	..	..	2.5— 4.9
87	151	127	26	9	30	27	2	..	..	..	..	5.0— 7.9
70	134	102	12	8	24	21	8	..	..	..	..	7.5— 9.4
87	179	125	15	16	56	50	2	1	1	1	10	10.0—12.4
62	123	73	17	8	25	21	9	..	..	..	..	12.5—14.9
383	727	491	162	46	144	120	31	5	13	19	30	15.0—29.9
235	432	309	157	46	159	113	43	6	11	8	95	30.0—49.9
150	283	112	191	51	139	88	126	8	37	18	55	50+
..	..	..	..	..	..	..	..	..	..	..	..	Unspecified
TALUK—RURAL												
914	**1,706**	**1,218**	**405**	**191**	**604**	**530**	**218**	**13**	**49**	**46**	**72**	**All sizes**
1	1	2	..	..	..	..	..	..	..	..	..	Less than 1
35	53	62	2	2	9	5	..	..	..	..	..	1.0— 2.4
49	90	73	6	7	30	21	..	..	..	..	..	2.5— 4.9
59	111	90	4	4	12	13	2	..	..	..	..	5.0— 7.4
56	110	75	5	8	28	24	4	1	7	5	..	7.5— 9.9
100	186	154	16	10	31	31	2	..	..	..	..	10.0—12.4
33	62	41	5	3	12	9	1	..	..	..	..	12.5—14.9
312	613	445	96	53	160	151	45	..	..	..	..	15.0—29.9
187	339	216	150	51	169	141	51	1	7	4	..	30.0—49.9
82	141	60	121	53	153	135	113	11	35	37	72	50+
..	..	..	..	..	..	..	..	..	..	..	..	Unspecified
TALUK—RURAL												
961	**1,805**	**1,207**	**435**	**179**	**588**	**473**	**197**	**18**	**93**	**84**	**54**	**All sizes**
1	1	2	..	..	..	..	..	..	..	..	..	Less than 1
28	51	40	5	2	7	7	..	..	..	..	..	1.0— 2.4
65	121	107	1	11	43	34	..	1	9	4	..	2.5— 4.9
74	150	108	3	9	32	24	..	2	9	3	10	5.0— 7.4
70	131	106	6	10	36	29	..	..	..	..	..	7.5— 9.9
101	197	142	11	15	51	43	4	..	..	..	..	10.0—12.4
40	75	59	8	7	22	23	1	..	..	..	..	12.5—14.9
314	598	427	103	46	172	136	8	1	5	7	1	15.0—29.9
163	288	157	137	31	99	91	27	2	11	12	..	30.0—49.9
105	193	59	161	48	126	86	157	12	59	58	43	50+
..	..	..	..	..	..	..	..	..	..	..	..	Unspecified

B–XII—SAMPLE HOUSEHOLDS ENGAGED IN CULTIVATION ONLY FAMILY WORKERS AND HIRED WORKERS

(Based on

Size of land (class ranges in acres)	Total of Cultivating households				Cultivating households according to						
					1 Person			2 Person			
	House-holds	Family workers		Hired workers	House-holds	Family workers		House-holds	Family workers		Hired workers
		Males	Females			Males	Females		Males	Females	
1	2	3	4	5	6	7	8	9	10	11	12
											GULBARGA
All sizes .	**2,809**	**4,353**	**2,773**	**985**	**652**	**582**	**70**	**823**	**996**	**550**	**100**
Less than 1 .	21	19	10	..	13	10	3	8	9	7	..
1.0— 2.4 .	132	152	88	2	65	63	2	41	44	38	..
2.5— 4.9 .	263	303	201	18	103	88	15	106	117	90	5
5.0— 7.4 .	200	262	161	31	74	68	6	67	76	53	5
7.5— 9.9 .	221	325	190	10	74	65	9	70	90	45	5
10.0—12.4 .	291	427	286	20	72	61	11	99	118	73	7
12.5—14.9 .	115	173	124	31	32	30	2	32	37	27	..
15.0—29.9 .	866	1,369	910	203	159	143	16	256	317	155	40
30.0—49.9 .	457	830	547	224	42	39	3	114	147	53	28
50+ .	242	492	256	446	17	14	3	30	41	9	10
Unspecified .	1	1	..	..	1	1	..	..	..	..	..
											JEVARGI
All sizes .	**2,901**	**4,552**	**2,830**	**650**	**843**	**718**	**125**	**778**	**961**	**516**	**79**
Less than 1 .	11	12	1	..	10	10	..	..	..	..	..
1.0— 2.4 .	106	118	74	13	55	42	13	31	34	27	1
2.5— 4.9 .	212	238	159	8	104	81	23	63	71	54	1
5.0— 7.4 .	201	307	182	30	69	59	10	52	61	39	4
7.5— 9.9 .	238	278	209	13	95	78	17	81	84	73	5
10.0—12.4 .	329	432	287	21	119	102	17	100	122	74	4
12.5—14.9 .	91	144	71	18	25	23	2	31	42	16	4
15.0—29.9 .	928	1,455	900	107	254	223	31	261	339	158	25
30.0—49.9 .	487	927	571	174	76	69	7	121	157	66	19
50+ .	298	641	376	266	36	31	5	38	51	9	16
Unspecified .	..	..	..	..	..	..	..	..	..	..	..
											SEDAM
All sizes .	**1,983**	**2,834**	**1,948**	**613**	**477**	**417**	**60**	**619**	**728**	**441**	**69**
Less than 1 .	18	19	11	..	9	8	1	6	6	6	..
1.0— 2.4 .	188	205	117	4	101	84	17	56	61	48	3
2.5— 4.9 .	262	313	198	7	99	86	13	99	116	79	3
5.0— 7.4 .	232	301	224	17	58	50	8	85	96	71	3
7.5— 9.9 .	217	302	211	16	48	43	5	87	104	67	3
10.0—12.4 .	224	312	224	26	49	42	7	77	91	53	10
12.5—14.9 .	77	115	80	17	12	12	..	25	33	14	3
15.0—29.9 .	488	778	541	126	77	70	7	138	170	79	27
30.0—49.9 .	166	281	222	127	15	15	..	40	45	19	16
50+ .	111	208	120	273	9	7	2	6	6	5	1
Unspecified .	..	..	..	..	..	..	..	..	..	..	..

CLASSIFIED BY SIZE OF LAND CULTIVATED AND NUMBER OF IN RURAL AND URBAN AREAS SEPARATELY

20% Sample)

number of persons engaged in cultivation

3-5 Persons				6-10 Persons				More than 10 Persons				
House-holds	Family workers		Hired workers	House-holds	Family workers		Hired workers	House-holds	Family workers		Hired workers	Size of land (class ranges in acres)
	Males	Females			Males	Females			Males	Females		
13	14	15	16	17	18	19	20	21	22	23	24	1
TALUK—RURAL												
1,085	**1,990**	**1,484**	**440**	**222**	**658**	**578**	**284**	**27**	**127**	**91**	**161**	**All sizes**
..	..	..	..	..	..	..	..	..	..	..	..	Less than 1
23	36	39	2	3	9	9	..	..	..	..	..	1.0— 2.4
49	84	84	4	5	14	12	9	..	..	..	..	2.5— 4.9
48	81	74	7	9	25	25	12	2	12	3	7	5.0— 7.4
65	127	97	5	11	37	34	..	1	6	5	..	7.5— 9.9
109	207	164	12	10	35	31	1	1	6	7	..	10.0—12.4
40	76	61	6	10	30	32	15	1	..	2	10	12.5—14.9
395	726	571	126	54	174	160	30	2	9	8	7	15.0—29.9
240	435	315	129	55	179	158	35	6	30	18	32	30.0—49.9
116	218	79	149	65	155	117	182	14	64	48	105	50+
..	..	..	..	..	..	..	..	..	..	..	..	Unspecified
TALUK—RURAL												
1,031	**2,049**	**1,432**	**269**	**232**	**753**	**673**	**184**	**17**	**71**	**84**	**118**	**All sizes**
1	2	1	..	..	..	..	..	..	..	..	..	Less than 1
17	30	28	5	3	12	6	7	..	..	..	..	1.0— 2.4
40	70	62	4	4	13	12	3	1	3	8	..	2.5— 4.9
63	126	90	7	16	58	38	13	1	3	5	6	5.0— 7.4
57	100	100	8	5	16	19	..	..	..	..	..	7.5— 9.9
98	168	157	16	11	35	33	1	1	5	6	..	10.0—12.4
26	53	37	1	9	26	16	13	..	..	..	..	12.5—14.9
352	710	510	46	60	178	197	33	1	5	4	3	15.0—29.9
221	472	305	45	65	218	184	50	4	10	9	60	30.0—49.9
156	318	142	137	59	196	168	64	9	45	52	49	50+
..	..	..	..	..	..	..	..	..	..	..	..	Unspecified
TALUK—RURAL												
756	**1,321**	**1,115**	**269**	**122**	**335**	**302**	**223**	**9**	**33**	**30**	**52**	**All sizes**
3	5	4	..	..	..	..	..	..	..	..	..	Less than 1
29	52	46	1	2	8	6	..	..	..	..	..	1.0— 2.4
62	104	101	4	2	7	5	..	..	..	..	..	2.5— 4.9
85	141	134	14	4	14	11	..	..	..	..	..	5.0— 7.4
79	144	130	9	3	11	9	4	..	..	..	..	7.5— 9.9
94	165	152	14	4	14	12	2	..	..	..	..	10.0—12.4
37	63	58	11	3	7	8	3	..	..	..	..	12.5—14.9
242	433	360	83	30	98	91	16	1	7	4	..	15.0—29.9
81	141	102	69	28	70	87	39	2	10	14	3	30.0—49.9
44	73	28	64	46	106	73	159	6	16	12	49	50+
..	..	..	..	..	..	..	..	..	..	..	..	Unspecified

B–XII—SAMPLE HOUSEHOLDS ENGAGED IN CULTIVATION ONLY FAMILY WORKERS AND HIRED WORKERS

(Based on

Size of land (class ranges in acres)	Total of Cultivating households				Cultivating households according to						
					1 Person			2 Persons			
	Households	Family workers		Hired workers	Households	Family workers		Households	Family workers		Hired workers
		Males	Females			Males	Females		Males	Females	
1	2	3	4	5	6	7	8	9	10	11	12
											SHAHPUR
All sizes .	**3,361**	**5,264**	**3,173**	**776**	**888**	**735**	**153**	**1,022**	**1,277**	**677**	**90**
Less than 1 .	11	8	8	..	7	3	4	3	4	2	..
1.0— 2.4 .	189	213	119	17	100	81	19	54	64	42	2
2.5— 4.9 .	395	482	307	31	156	124	32	137	159	112	3
5.0— 7.4 .	312	419	272	18	105	85	20	100	123	73	4
7.5— 9.9 .	389	533	341	32	134	106	28	130	160	93	7
10.0—12.4 .	475	686	441	54	123	104	19	168	206	118	12
12.5—14.9 .	112	180	95	19	32	29	3	31	41	19	2
15.0—29.9 .	942	1,600	967	227	172	151	21	290	377	174	29
30.0—49.9 .	362	726	423	186	45	41	4	80	103	35	22
50+ .	174	417	200	192	14	11	3	29	40	9	9
Unspecified .	..	..	..	..	..	..	..	..		..	..
											SHORAPUR
All sizes .	**3,384**	**5,257**	**3,587**	**3,790**	**801**	**632**	**169**	**956**	**1,159**	**702**	**51**
Less than 1 .	6	5	3	..	4	3	1	2	2	2	..
1.0— 2.4 .	162	190	112	41	73	54	19	46	53	37	2
2.5— 4.9 .	434	511	363	362	157	113	44	150	166	130	4
5.0— 7.4 .	301	362	273	283	101	81	20	103	116	87	3
7.5— 9.9 .	432	567	375	275	134	106	28	137	158	113	3
10.0—12.4 .	485	724	488	135	115	88	27	145	175	111	4
12.5—14.9 .	134	213	146	110	21	16	5	46	57	33	2
15.0—29.9 .	893	1,538	1,009	992	141	122	19	231	299	146	17
30.0—49.9 .	358	748	467	709	34	30	4	71	93	36	13
50+ .	179	399	251	883	21	19	2	25	40	7	3
Unspecified .	..	..	..	..	..	..	..	..	..	..	..
											YADGIR
All sizes .	**3,559**	**5,510**	**3,833**	**1,016**	**905**	**721**	**184**	**1,018**	**1,216**	**770**	**50**
Less than 1 .	54	54	29	..	34	27	7	16	18	14	..
1.0— 2.4 .	329	383	268	18	136	106	30	117	128	103	3
2.5— 4.9 .	625	848	597	88	191	148	43	204	244	161	3
5.0— 7.4 .	463	657	473	65	128	96	32	144	172	111	5
7.5— 9.9 .	475	724	543	63	112	92	20	153	715	128	3
10.0—12.4 .	454	694	444	86	119	94	25	135	170	94	6
12.5—14.9 .	137	268	152	24	25	23	2	36	45	23	4
15.0—29.9 .	726	1,283	932	238	125	105	20	171	207	116	19
30.0—49.9 .	184	347	227	163	27	22	5	28	36	13	7
50+ .	112	252	168	271	8	8	..	14	21	7	..
Unspecified .	..	..	..	..	..	..	..	..	..	..	..

CLASSIFIED BY SIZE OF LAND CULTIVATED AND NUMBER OF IN RURAL AND URBAN AREAS SEPARATELY

20% Sample)

number of persons engaged in cultivation

3-5 Persons				6-10 Persons				More than 10 Persons				
House-holds	Family workers		Hired workers	House-holds	Family workers		Hired workers	House-holds	Family workers		Hired workers	Size of land (class ranges in acres)
	Males	Females			Males	Females			Males	Females		
13	14	15	16	17	18	19	20	21	22	23	24	1
TALUK—RURAL												
1,205	**2,369**	**1,588**	**427**	**223**	**740**	**635**	**201**	**23**	**143**	**120**	**58**	**All sizes**
1	1	2	..	..	..	..	..	..	..	..	..	Less than 1
30	52	44	8	4	13	10	3	1	3	4	4	1.0— 2.4
91	161	129	26	11	38	34	2	..	..	..	..	2.5— 4.9
97	178	151	9	10	33	28	5	..	..	..	..	5.0— 7.4
111	216	169	10	13	45	43	6	1	6	9	9	7.5— 9.9
168	325	258	34	16	51	46	8	..	..	..	..	10.0—12.4
42	83	56	15	7	27	17	2	..	..	..	..	12.5—14.9
396	784	522	128	79	249	231	62	5	39	19	8	15.0—29.9
183	375	203	103	47	166	140	43	7	41	41	18	30.0—49.9
86	194	54	94	36	118	86	70	9	54	48	19	50+
..	..	..	..	..	..	..	..	..	..	..	..	Unspecified
TALUK—RURAL												
1,297	**2,540**	**1,817**	**370**	**239**	**744**	**636**	**326**	**91**	**182**	**163**	**3,043**	**All sizes**
..	..	..	..	..	..	..	..	..	..	..	..	Less than 1
40	77	52	14	2	5	3	5	1	1	1	20	1.0— 2.4
109	207	160	21	10	15	17	35	8	10	12	302	2.5— 4.9
86	138	139	25	7	23	22	5	4	4	5	250	5.0— 7.4
141	261	206	38	14	34	21	39	6	8	7	195	7.5— 9.9
190	359	270	53	33	100	79	53	2	2	1	25	10.0—12.4
56	111	82	11	6	18	18	7	5	11	8	90	12.5—14.9
424	854	610	87	69	212	193	68	28	51	41	820	15.0—29.9
178	387	227	49	54	198	166	38	21	40	34	609	30.0—49.9
73	146	71	72	44	139	117	76	16	55	54	732	50+
..	..	..	..	..	..	..	..	..	..	..	..	Unspecified
TALUK—RURAL												
1,305	**2,470**	**1,904**	**382**	**299**	**952**	**832**	**319**	**32**	**151**	**143**	**265**	**All sizes**
3	5	5	..	1	4	3	..	..	..	..	..	Less than 1
67	120	108	10	9	29	27	5	..	..	..	..	1.0— 2.4
200	362	304	45	27	82	78	28	3	12	11	12	2.5— 4.9
162	290	241	39	29	99	89	21	..	..	..	..	5.0— 7.4
166	307	260	19	41	139	121	31	3	11	14	10	7.5— 9.9
165	324	236	41	33	101	83	39	1	5	6	..	10.0—12.4
60	134	86	3	14	54	35	9	2	12	6	8	12.5—14.9
341	669	517	85	79	254	234	61	10	48	45	73	15.0—29.9
92	176	108	68	35	103	94	38	2	10	7	50	30.0—49.9
48	83	39	72	31	87	68	87	11	53	54	112	50+
..	..	..	..	..	..	..	..	..	..	..	..	Unspecified

B-XIII—SAMPLE HOUSEHOLDS ENGAGED BOTH IN CULTIVATION AND HOUSEHOLD INDUSTRY SHOWING SIZE OF LAND CULTIVATED CLASSIFIED BY PRINCIPAL HOUSEHOLD INDUSTRY IN *RURAL* AND *URBAN* AREAS SEPARATELY

(Based on 20% Sample)

Code No. of I. S. I. C.	Household Industry (Division and Major Group only of I. S. I. C.)	Total Number of households	Number of households by size in acres of land cultivated										
			Less than 1	1.0-2.4	2.5-4.9	5.0-7.4	7.5-9.9	10.0-12.4	12.5-14.9	15.0-29.9	30.0-49.9	50+	Unspecified
1	2	3	4	5	6	7	8	9	10	11	12	13	14
	GULBARGA DISTRICT—RURAL												
All Divisions ..	. .	**1,384**	**13**	**124**	**214**	**154**	**136**	**156**	**49**	**342**	**145**	**51**	..
**Division* 0 ..	*Agriculture, Livestock, Forestry, Fishing and Hunting* . .	268	1	19	30	13	21	29	9	91	41	14	..
Major Group 04	Livestock and Hunting . .	266	1	19	30	13	21	29	9	90	40	14	..
Division 1 ..	*Mining and Quarrying* . .	*16*	..	..	5	2	1	4	1	3	..	..	..
Major Group 10	Mining and Quarrying . .	16	..	..	5	2	1	4	1	3	..	..	..
**Division* 2 & 3 ..	*Manufacturing* . .	1,100	12	105	179	139	114	123	33	248	104	37	..
Major Group 23	Textiles-Cotton . .	120	1	9	19	15	12	8	2	36	10	8	..
,, 25	Textile-Wool . .	142	1	25	21	17	10	14	4	29	14	7	..
,, 28	Manufacture of Wood and Wooden Products .	275	1	15	46	32	35	39	10	62	26	9	..
,, 31	Leather and Leather Products .	259	8	38	52	31	27	26	11	52	13	1	..
	GULBARGA DISTRICT—URBAN												
All Divisions ..	. .	**103**	**5**	**9**	**15**	**9**	**8**	**17**	**2**	**27**	**5**	**6**	..
Division 0 ..	*Agriculture, Livestock, Forestry, Fishing and Hunting* . .	*6*	..	*3*	2	..	..	..	..	1	..	..	..
Major Group 04	Livestock and Hunting . .	6	..	3	2	..	..	..	..	1	..	..	..
**Division* 2 & 3 ..	*Manufacturing* . .	97	5	6	13	9	8	17	2	26	5	6	..
Major Group 23	Textiles-Cotton . .	42	..	2	3	4	2	9	..	15	3	4	..
Major Group 31	Leather and Leather Products .	21	5	3	6	3	1	1	1	1	..	..	..

APPENDIX TO TABLE B-XIII

Major group of Household Industry less than 10% of the figures of respective divisions are shown in this Appendix.

The following abbreviations have been used:

Less than	1 acre	=	A
1.0	—	2.4 acres	=	B
2.5	—	4.9	,,	=	C
5.0	—	7.4	,,	=	D
7.5	—	9.9	,,	=	E
10.0	—	12.4	,,	=	F
12.5	—	14.9	,,	=	G
15.0	—	29.9	,,	=	H
30.0	—	49.9	,,	=	I
50+			,,	=	J
Un-specified			=	K

GULBARGA DISTRICT

RURAL

03(H-1, I-1); 20(C-3, D-6, E-2, F-2, G-1, H-13, I-11, J-8); 22(F-2); 24(C-2, D-1, E-1, G-1, H-6, I-1); 27(B-3, C-7, D-2, E-2, F-7, G-2, H-8, I-12, J-1); 30(B-1, E-1); 33(C-1); 35(A-1, B-9, C-17, D-21, E-14, F-9, G-4, H-20, I-8); 36(B-3, C-7, D-7, E-5, F-10, G-2, H-8, I-3, J-1); 39(B-2, C-4, D-7, E-5, F-6, G-2, H-14, I-6, J-2).

URBAN

20(B-1, F-1, H-3); 22(C-1, G-1); 25(C-1, E-1, F-2); 27(C-1, H-2, I-2); 28(C-1, F-1, H-3, J-1); 35(E-1, H-1); 36(D-1, E-1); 39(D-1, E-2, F-3, H-1, J-1).

B-XIV—SAMPLE HOUSEHOLDS ENGAGED ONLY IN HOUSEHOLD INDUSTRY CLASSIFIED BY PRINCIPAL HOUSEHOLD INDUSTRY IN *ALL AREAS*

(Based on 20% Sample)

PART A—Households classified by major groups of Principal Households Industry and number of persons engaged.

Code No. of I.S.I.C.	Household Industry (Division and Major Group only of I.S.I.C.	Total Rural Urban	Total No. of House-holds	Households engaged in Household Industry according to the number of persons engaged				
				1 person	2 Persons	3–5 Persons	6–10 Persons	More than 10 Persons
1	2	3	4	5	6	7	8	9
	GULBARGA DISTRICT							
All Divisions ..		**T**	**2,421**	**1,056**	**699**	**584**	**79**	**3**
		R	**1,603**	**748**	**455**	**352**	**46**	**2**
		U	**818**	**308**	**244**	**232**	**33**	**1**
Division 0 ..	*Agriculture, Livestock, Forestry, Fishing and Hunting.*	T	112	72	23	15	2	..
		R	103	67	20	14	2	..
		U	9	5	3	1	..	..
Major Group 04	Livestock and Hunting . . .	T	110	71	22	15	2	..
		R	101	66	19	14	2	..
		U	9	5	3	1	..	..
Division 1 ..	*Mining and Quarrying* . . .	T	49	15	18	12	4	..
		R	46	13	17	12	4	..
		U	3	2	1	..	..	..
Major Group 10	Mining and Quarrying . . .	T	49	15	18	12	4	..
		R	46	13	17	12	4	..
		U	3	2	1	..	..	..
Division 2 & 3 ..	*Manufacturing* . . .	T	2,260	969	658	557	73	3
		R	1,454	668	418	326	40	2
		U	806	301	240	231	33	1
Major Group 23	Textiles-Cotton . .	T	929	245	304	328	50	2
		R	436	110	148	152	24	2
		U	493	135	156	176	26	..
Major Group 28	Manufacture of Wood and Wooden Products.	T	379	183	108	79	9	..
		R	322	154	93	68	7	..
		U	57	29	15	11	2	..

APPENDIX TO TABLE B-XIV PART-A

Major group of Household Industry having less than 10% of the figures of the respective divisions are shown in the Appendix.

1 person	=	A
2 persons	=	B
3-5 persons	=	C
6-10 persons	=	D
More than 10 persons	=	E
Un-specified	=	F

GULBARGA DISTRICT

TOTAL

02(A-1, B-1); 20(A-18, B-13, C-3, D-1); 21(C-1); 22(A-33, B-28, C-14, D-3); 24(A-4, B-4, C-1); 25(A-50, B-34, C-43, D-2); 27(A-77 B-34, C-23, D-4, E-1); 31(A-167, B-35, C-15); 33(A-2, B-2); 34 & 35(A-58, B-49, C-24, D-2); 36(A-51, B-18, C-12, D-2); 39(A-81, B-29, C-14)

RURAL

02(A-1, B-1); 20(A-8, B-10, C-2); 22(A-11, B-9, C-1, D-2); 24(A-2, B-2, C-1); 25(A-47, B-33, C-43, D-2); 27(A-47, B-16, C-9, D-2); 31(A-142, B-33, C-12); 33(A-2, B-2); 34 & 35 (A-50, B-40, C-19, D-2); 36,(A-38, B-13, C-8, D-1); 39(A-57, B-19, (C-11)

URBAN

20(A-10, B-3, C-1, D-1); 21(C-1); 22(A-22, B-19, C-13, D-1); 24(A-2, B-2); 25(A-3, B-1); 27(A-30, B-18, C-14, D-2-E-1); 31(A-25, B-2, C-3); 34 & 35(A-8, B-9, C-5); 36(A-13, B-5, C-4, D-1); 39(A-24, B-10,C-3)

B-XIV—SAMPLE HOUSEHOLDS ENGAGED ONLY IN HOUSEHOLD INDUSTRY CLASSIFIED BY PRINCIPAL HOUSEHOLD INDUSTRY IN *ALL AREAS*

(Based on 20% Sample)

PART B—Households classified by minor groups of Principal Household Industry

Code No. of I.S.I.C.	Household Industry minor group (Description)	Number of Households		
		Total	Rural	Urban
1	2	3	4	5
	GULBARGA DISTRICT			
	All Industries ..	**2,421**	**1,603**	**818**
031	Production of fish by fishing in inland waters and ponds including fish farms and fish hatcheries ..	2	2	..
040.1	Rearing of goat for milk and animal power ..	7	7	..
040.5	Production and rearing of livestock mainly for milk and animal power n.e.c. ..	37	30	7
041.1	Sheep breeding and rearing ..	58	56	2
041.2	Production of wool ..	4	4	..
043.2	Rearing and production of ducks, hens, etc., and other small birds *e.g.*, pigeons, parrots, peacock, maina, etc...	4	4	..
107.2	Quarrying of limestone	1	..	1
107.3	Stone and slate quarrying ..	48	46	2
200.1	Production of flour by village chakkies or flour mill by grinding wheat, maize, gram, etc. ..	7	4	3
205	Production of bread, biscuit, cake and other bakery products ..	1	..	1
206	Production of butter, cream, ghee, cheese, channa, khowa and other dairy products.	2	..	2
207	Oil pressing ghani, kolhu or by small machines.	19	14	5
209.2	Making of sweet-meats, laddu, peda, barphi, batasa, etc. ..	3	1	2
209.4	Making of chura or chira, muri, murki, khoi ..	3	1	2
214.2	Production of aerated water such as soda water, lemonade, etc.	1	..	1
220	Manufacture of bidi ..	74	23	51
224	Manufacture of snuff ..	2	..	2
226	Manufacture of other tobacco products n.e.c.	2	..	2
231	Cotton spinning (by charka and takali) ..	72	35	37
233.1	Dyeing of cloth (cotton) and yarn ..	3	..	3
235	Cotton cloth weaving in handlooms ..	838	387	451
238.1	Making of fish net ..	14	14	..
239.2	Making of thread, rope, cordage and twine (cotton) ..	2	..	2
241	Jute spinning and weaving of mats, asanis, etc. ..	6	3	3
244.1	Making of rope and cordage, out of hemp	2	2	..
244.6	Making of other products from jute and similar fibres such as hemp, mesta ..	1	..	1
250	Wool baling and pressing	3	3	..
253	Spinning of wool by charkha or takali ..	58	56	2
254	Weaving of woollen cloth in powerlooms such as blankets, asanis, etc.	1	1	..
255	Weaving of woollen cloth in handloom such as blankets, rugs, pashmina, thulma, gudma, etc.	67	65	2
270.3	Manufacture of other similar textile products n.e.c. ..	1	1	..
272.3	Traditional embroidery	4	2	2
273.2	Traditional garments ..	127	67	60
274.2	Making of newar ..	1	..	1
274.3	Manufacture of other made-up textile goods like mattress, quilt, rezai, etc., n.e.c. ..	6	4	2
280	Sawing, planing and milling of wood ..	25	25	..

B-XIV—SAMPLE HOUSEHOLDS ENGAGED ONLY IN HOUSEHOLD INDUSTRY CLASSIFIED BY PRINCIPAL HOUSEHOLD INDUSTRY IN *ALL AREAS—concld.*

(Based on 20% Sample)

PART B—Households classified by minor groups of Principal Household Industry

Code No. of I.S.I.C.	Household Industry minor group (Description)	Number of Households		
		Total	Rural	Urban
1	2	3	4	5
	GULBARGA DISTRICT—*concld*			
281	Manufacture of wooden furniture and fixtures	1	..	1
282	Manufacture of structural wooden goods (including treated timber) such as beams, posts, doors, windows ..	3	1	2
283.1	Carpentry works concerned with repairs of agricultural implements (wood) ..	178	150	28
288.3	Making of mats, hand fans and umbrellas from palm leaves ..	67	63	4
288.5	Making of baskets and broomsticks ..	103	82	21
288.6	Making of donas (drone) and pattals (patravali) from leaves ..	1	1	..
288.9	Manufacture of other articles from leaf, cane, bamboo, cork and other allied products n.e.c. ..	1	..	1
310.1	Flaying, processing of hides, and skins including taxidermy ..	13	12	1
310.2	Currying, tanning and finishing of hides and skins, preparation of finished leather ..	2	2	..
311.1	Making of leather boots, shoes or chappals (slippers, sandals) ..	198	169	29
313	Manufacture of leather products such as leather upholstery suit cases, pocket-books, cigarette and key cases, purses, saddlery, whip aqueducts (kos), charsa and other articles ..	2	2	..
314	Repair of shoes, chappals and other leather foot wear ..	2	2	..
332	Manufacture of fertilizer (including from bones)	1	1	..
335.5	*Manufacture of kumkum* and hinglo ..	1	1	..
335.7	Manufacture of medicines (ayurvedic, unani, etc.) and pharmaceutical preparations ..	..	..	..
339.3	Making of tooth powder	1	1	..
342.2	Manufacture of lime ..	2	..	2
350	Making of earthenware such as pottery, etc. ..	130	110	20
355	Making of clay models, earthen images, busts and statues ..	1	1	..
365.1	Making of utensils of brass and bell metal	8	2	6
365.4	Making of brass and bell metal ornaments ..	1	..	1
367.1	Making of tin utensils ..	2	1	1
368.5	Plating and electroplating of metal n.e.c. including silverplating, goldplating E.P.N.S., etc. ..	1	1	..
369.1	Manufacture of agricultural implements such as ploughshare, khurpi kudal, etc. ..	70	55	15
369.4	Making and repairing of locks and trunks ..	1	1	..
392	Repairing and servicing of watches and clocks	2	..	2
393.2	Goldsmithy ..	114	82	32
399.3	Making of traditional objects such as Orissa, Mysore and Tanjore paintings, etc. ..	1	..	1
399.7	Making of garlands from flowers, camphor, sandalwood shavings, seeds and othe. materials, like beads, etc..	6	4	2
399.9	Making and repairing of goods n.e.c. ..	1	1	..

B-XV—SAMPLE HOUSEHOLDS ENGAGED BOTH IN CULTIVATION AND HOUSEHOLD

(Based on

Size of land (class ranges in acres)	Total of cultivating households which are engaged in Household Industry				Cultivating household: 1 Person			Cultivating household: 2 Persons			
		Family workers				Family workers			Family workers		
	Households	Males	Females	Hired workers	Households	Males	Females	Households	Males	Females	Hired workers
1	2	3	4	5	6	7	8	9	10	11	12
											GULBARGA
All sizes	**1,384**	**2,374**	**1,468**	**289**	**291**	**273**	**18**	**388**	**498**	**255**	**23**
Less than 1	13	17	12	4	4	4	..	2	3	1	..
1.0— 2.4	124	160	95	3	48	41	7	46	56	35	1
2.5— 4.9	214	304	177	5	66	63	3	68	84	49	3
5.0— 7.4	154	234	152	13	38	35	3	51	61	38	3
7.5— 9.9	136	222	146	37	25	25	..	51	61	38	3
10.0—12.4	156	252	141	33	33	31	2	49	65	30	3
12.5—14.9	49	76	36	6	16	16	..	13	17	8	1
15.0—29.9	342	668	457	77	41	40	1	78	107	44	5
30.0—49.9	145	316	181	59	13	12	1	25	36	11	3
50+	51	125	71	52	7	6	1	5	8	1	1
Unspecified	..	..	..	..	..	..	..	..	..	..	..
											GULBARGA
All sizes	**103**	**141**	**118**	**57**	**20**	**17**	**3**	**25**	**25**	**22**	**3**
Less than 1	5	5	6	1	..	..	..	3	3	3	..
1.0— 2.4	9	11	10	..	2	2	..	3	3	3	..
2.5— 4.9	15	21	21	2	1	1	..	5	6	4	..
5.0— 7.4	9	16	16	6	..	..	..	2	1	2	1
7.5— 9.9	8	11	5	..	4	3	1	1	2	..	..
10.0—12.4	17	25	13	10	4	4	..	4	3	5	..
12.5—14.9	2	2	4	5	..	..	..	..	..	..	..
15.0—29.9	27	34	32	17	8	6	2	5	4	4	2
30.0—49.9	5	6	4	4	1	1	..	1	1	1	..
50+	6	10	7	12	..	..	..	1	2	..	..
Unspecified	..	..	..	..	..	..	..	..	..	..	..
											AFZALPUR
All sizes	**104**	**214**	**81**	**13**	**15**	**15**	..	**35**	**50**	**19**	**1**
Less than 1	2	2	1	..	1	1	..	1	1	1	..
1.0— 2.4	7	13	1	..	3	3	..	2	3	1	..
2.5— 4.9	12	19	8	..	3	3	..	5	8	2	..
5.0— 7.4	10	21	11	..	1	1	..	2	3	1	..
7.5— 9.9	10	21	8	..	1	1	..	4	6	2	..
10.0—12.4	16	30	11	1	1	1	..	8	10	6	..
12.5—14.9	3	4	4	..	1	1	..	1	1	1	..
15.0—29.9	23	58	25	5	3	3	..	4	6	2	..
30.0—49.9	17	39	12	4	1	1	..	5	6	3	1
50+	4	7	..	3	..	..	..	3	6	..	..
Unspecified	..	..	..	..	..	..	..	..	..	..	..

INDUSTRY CLASSIFIED BY SIZE OF LAND IN RURAL AND URBAN AREAS SEPARATELY

20% Sample)

engaged in Household Industry

3-5 Persons				6-10 Persons				More than 10 Persons				Size of land (class ranges in acres)
House-holds	Family workers		Hired workers	House-holds	Family workers		Hired workers	House-holds	Family workers		Hired workers	
	Males	Females			Males	Females			Males	Females		
13	14	15	16	17	18	19	20	21	22	23	24	1
DISTRICT—RURAL												
588	**1,197**	**838**	**114**	**102**	**344**	**295**	**70**	**15**	**62**	**62**	**82**	**All sizes**
7	10	11	4	..	..	..	..	..	..	..	..	Less than 1
27	50	42	1	3	13	11	1	..	..	..	..	1.0— 2.4
75	142	110	2	5	15	15	..	..	..	..	..	2.5— 4.9
58	115	90	3	6	19	16	3	1	4	5	4	5.0— 7.4
51	105	79	8	7	24	22	1	2	7	7	25	7.5— 9.9
69	140	97	10	4	14	11	..	1	2	1	20	10.0—12.4
19	41	26	3	1	2	2	2	..	..	..	..	12.5—14.9
181	366	272	39	38	137	119	22	4	18	21	11	15.0—29.9
79	176	87	26	24	73	63	22	4	19	17	8	30.0—49.9
22	52	22	18	14	47	36	19	3	12	11	14	50+
..	..	..	..	..	..	..	..	..	..	..	..	Unspecified
DISTRICT—URBAN												
48	**76**	**69**	**29**	**9**	**20**	**20**	**19**	**1**	**3**	**4**	**6**	**All sizes**
2	2	3	1	..	..	..	..	..	..	..	..	Less than 1
4	6	7	..	..	..	..	..	..	..	..	..	1.0— 2.4
9	14	17	2	..	..	..	..	..	..	..	..	2.5— 4.9
4	8	7	1	3	7	7	4	..	..	..	..	5.0— 7.4
3	6	4	..	..	..	..	..	..	..	..	..	7.5— 9.9
8	13	8	9	1	5	..	1	..	..	..	..	10.0—12.4
1	1	2	1	1	1	2	4	..	..	..	..	12.5—14.9
11	17	16	7	2	4	6	2	1	3	4	6	15.0—29.9
3	4	3	4	..	..	..	..	..	..	..	..	30.0—49.9
3	5	2	4	2	3	5	8	..	..	..	..	50+
..	..	..	..	..	..	..	..	..	..	..	..	Unspecified
TALUK—RURAL												
50	**127**	**50**	**12**	**4**	**22**	**12**	..	..	..	..	..	**All sizes**
..	..	..	..	..	..	..	..	..	..	..	..	Less than 1
2	7	..	..	..	..	..	..	..	..	..	..	1.0— 2.4
4	8	6	..	..	..	..	..	..	..	..	..	2.5— 4.9
7	17	10	..	..	..	..	..	..	..	..	..	5.0— 7.4
5	14	6	..	..	..	..	..	..	..	..	..	7.5— 9.9
7	19	5	1	1	..	..	..	..	..	..	..	10.0—12.4
1	2	3	..	..	..	..	..	..	..	..	..	12.5—14.9
12	27	11	5	4	22	12	..	..	..	..	..	15.0—29.9
11	32	9	3	..	..	..	..	..	..	..	..	30.0—49.9
1	1	..	3	..	..	..	..	..	..	..	..	50+
..	..	..	..	..	..	..	..	..	..	..	..	Unspecified

B-XV—SAMPLE HOUSEHOLDS ENGAGED BOTH IN CULTIVATION AND HOUSEHOLD

(Based on

Size of land (class ranges in acres)	Total of cultivating households which are engaged in Household Industry				Cultivating households						
					1 Person			2 Persons			
	House-holds	Family workers		Hired workers	House-Holds	Family workers		House-holds	Family workers		Hired workers
		Males	Females			Males	Females		Males	Females	
1	2	3	4	5	6	7	8	9	10	11	12
											ALAND
All sizes	**169**	**287**	**147**	**40**	**41**	**40**	**1**	**52**	**66**	**33**	**5**
Less than 1	..	..	..	..	..	..	..	..	..	..	..
1.0— 2.4	8	15	10	1	1	1	..	5	7	3	..
2.5— 4.9	22	25	17	1	10	9	1	7	8	5	1
5.0— 7.4	26	35	21	3	5	5	..	15	15	13	2
7.5— 9.9	19	38	17	1	4	4	..	7	10	4	..
10.0—12.4	17	25	8	3	7	7	..	3	5	..	1
12.5—14.9	8	13	2	1	4	4	..	1	1	1	..
15.0—29.9	40	71	40	8	8	8	..	9	13	5	..
30.0—49.9	24	53	28	8	2	2	..	5	7	2	1
50+	5	12	4	14	..	..	..	..	..	..	..
Unspecified	..	..	..	..	..	..	..	..	..	..	..
											CHINCHOL
All sizes	**126**	**198**	**152**	**25**	**25**	**23**	**2**	**31**	**38**	**23**	**1**
Less than 1	..	..	..	..	..	..	..	..	..	..	..
1.0— 2.4	25	31	22	..	10	8	2	6	8	4	..
2.5— 4.9	17	24	12	..	6	6	..	7	9	5	..
5.0— 7.4	10	17	10	..	..	..	..	4	6	2	..
7.5— 9.9	11	17	11	2	2	2	..	2	2	2	..
10.0—12.4	13	17	18	3	1	1	..	5	5	4	1
12.5—14.9	3	3	3	2	..	..	..	1	1	1	..
15.0—29.9	29	57	52	9	1	1	..	4	4	4	..
30.0—49.9	11	16	12	7	2	2	..	1	2	..	..
50+	7	16	12	2	3	3	..	1	1	1	..
Unspecified	..	..	..	..	..	..	..	..	..	..	..
											CHITAPUR
All sizes	**67**	**95**	**59**	**6**	**23**	**21**	**2**	**22**	**23**	**18**	**3**
Less than 1	..	..	..	..	..	..	..	..	..	..	..
1.0— 2.4	6	9	7	..	2	1	1	3	2	4	..
2.5— 4.9	11	13	7	1	4	3	1	4	5	3	..
5.0— 7.4	8	10	4	..	4	4	..	3	4	2	..
7.5— 9.9	8	10	4	..	5	5	..	2	2	2	..
10.0—12.4	7	9	7	1	1	1	..	3	2	3	1
12.5—14.9	3	3	..	1	2	2	..	1	1	..	1
15.0—29.9	13	23	16	1	3	3	..	4	4	4	..
30.0—49.9	10	17	14	2	1	1	..	2	3	..	1
50+	1	1	..	..	1	1	..	..	..	..	..
Unspecified	..	..	..	..	..	..	..	..	..	..	..

INDUSTRY CLASSIFIED BY SIZE OF LAND IN RURAL AND URBAN AREAS SEPARATELY—*contd.*

20% Sample)

engaged in Household Industry

3-5 Persons				6-10 Persons				More than 10 Persons				
House-holds	Family workers		Hired workers	House-holds	Family workers		Hired workers	House-holds	Family workers		Hired workers	Size of land (class ranges in acres)
	Males	Females			Males	Females			Males	Females		
13	14	15	16	17	18	19	20	21	22	23	24	1
TALUK—RURAL												
63	**138**	**78**	**13**	**11**	**38**	**30**	**10**	**2**	**5**	**5**	**1**	**All sizes**
..	..	..	..	..	..	..	..	..	..	..	..	Less than 1
1	4	1	..	1	3	6	1	..	..	..	..	1.0— 2.4
5	8	11	..	..	..	..	..	..	..	..	..	2.5— 4.9
5	12	6	..	1	3	2	1	..	..	..	..	5.0— 7.4
7	20	8	1	1	4	5	..	..	..	..	..	7.5— 9.9
7	13	8	2	..	..	..	..	..	..	..	..	10.0—12.4
3	8	1	1	..	..	..	..	..	..	..	..	12.5—14.9
20	39	28	6	3	11	7	2	..	..	..	..	15.0—29.9
12	27	11	2	4	13	10	3	1	4	5	2	30.0—49.9
3	7	4	1	1	4	..	3	1	1	..	10	50+
..	..	..	..	..	..	..	..	..	..	..	..	Unspecified
TALUK—RURAL												
62	**112**	**95**	**14**	**6**	**16**	**17**	**8**	**2**	**9**	**15**	**2**	**All sizes**
..	..	..	..	..	..	..	..	..	..	..	..	Less than 1
9	15	16	..	..	..	..	..	..	..	..	..	1.0— 2.4
3	6	4	..	1	3	3	..	..	..	..	..	2.5— 4.9
6	11	8	..	..	..	..	..	..	..	..	..	5.0— 7.4
7	13	9	2	..	..	..	..	..	..	..	..	7.5— 9.9
6	8	11	2	1	3	3	..	..	..	..	..	10.0—12.4
2	2	2	2	..	..	..	..	..	..	..	..	12.5—14.9
20	42	32	1	3	7	8	8	1	3	8	..	15.0—29.9
8	12	12	7	..	..	..	..	..	..	..	..	30.0—49.9
1	3	1	..	1	3	3	..	1	6	7	2	50+
..	..	..	..	..	..	..	..	..	..	..	..	Unspecified
TALUK—RURAL												
18	**36**	**25**	**2**	**4**	**15**	**14**	**1**	..	..	..	..	**All sizes**
..	..	..	..	..	..	..	..	..	..	..	..	Less than 1
..	..	..	..	1	6	2	..	..	..	..	..	1.0— 2.4
3	5	3	1	..	..	..	..	..	..	..	..	2.5— 4.9
1	2	2	..	..	..	..	..	..	..	..	..	5.0— 7.4
1	3	2	..	..	..	..	..	..	..	..	..	7.5— 9.9
3	6	4	..	..	..	..	..	..	..	..	..	10.0—12.4
..	..	..	..	..	..	..	..	..	..	..	..	12.5—14.9
4	10	3	..	2	6	9	1	..	..	..	..	15.0—29.9
6	10	11	1	1	3	3	..	..	..	..	..	30.0—49.9
..	..	..	..	..	..	..	..	..	..	..	..	50+
..	..	..	..	..	..	..	..	..	..	..	..	Unspecified

B-XV—SAMPLE HOUSEHOLDS ENGAGED BOTH IN CULTIVATION AND HOUSEHOLD

(Based on

Size of land (class ranges in acres)	Total of cultivating households which are engaged in Household Industry				Cultivating households						
					1 Person			2 Person			
	Households	Family workers		Hired workers	Households	Family workers		Households	Family workers		Hired workers
		Males	Females			Males	Females		Males	Females	
1	2	3	4	5	6	7	8	9	10	11	12
											GULBARGA
All sizes	**142**	**239**	**181**	**21**	**33**	**32**	**1**	**32**	**36**	**28**	..
Less than 1	..	..	..	..	..	..	..	..	..	..	..
1.0— 2.4	10	11	6	..	5	5	..	3	3	3	..
2.5— 4.9	20	25	14	..	8	8	..	6	6	6	..
5.0— 7.4	15	20	13	1	6	6	..	4	5	3	..
7.5— 9.9	6	6	9	..	..	..	..	5	5	5	..
10.0—12.4	12	17	15	1	5	4	1	1	1	1	..
12.5—14.9	2	2	1	..	1	1	..	1	1	1	..
15.0—29.9	40	76	67	4	3	3	..	8	10	6	..
30.0—49.9	22	41	24	4	4	4	..	4	5	3	..
50+	15	41	32	11	1	1	..	..	..	..	..
Unspecified	..	..	..	..	..	..	..	..	..	..	..
											JEVARGI
All sizes	**84**	**162**	**90**	**7**	**11**	**10**	**1**	**26**	**36**	**15**	**1**
Less than 1	..	..	..	..	..	..	..	..	..	..	..
1.0— 2.4	4	6	2	..	1	1	..	2	4	..	..
2.5— 4.9	13	18	15	..	1	1	..	6	7	5	..
5.0— 7.4	3	4	7	..	1	1	..	2	3	1	..
7.5— 9.9	7	8	4	1	1	1	..	6	7	4	1
10.0—12.4	12	23	6	..	4	4	..	4	4	4	..
12.5—14.9	1	2	2	..	..	..	..	..	..	..	..
15.0—29.9	27	55	45	1	2	2	..	5	9	1	..
30.0—49.9	14	35	10	5	..	..	..	1	2	..	..
50+	3	11	5	..	1	..	1	..	..	..	..
Unspecified	..	..	..	..	..	..	..	..	..	..	..
											SEDAM
All sizes	**152**	**231**	**182**	**34**	**33**	**27**	**6**	**43**	**52**	**31**	**3**
Less than 1	..	..	..	..	..	..	..	..	..	..	..
1.0— 2.4	22	20	20	..	9	5	4	9	10	8	..
2.5— 4.9	25	35	24	1	6	6	..	8	9	6	1
5.0— 7.4	22	30	30	2	4	2	2	6	6	5	1
7.5— 9.9	16	25	23	..	3	3	..	5	6	4	..
10.0—12.4	11	19	10	..	2	2	..	4	6	2	..
12.5—14.9	9	14	10	2	3	3	..	2	2	2	..
15.0—29.9	34	62	39	8	6	6	..	9	13	4	1
30.0—49.9	10	21	25	12	..	..	..	..	..	..	..
50+	3	5	1	9	..	..	..	..	..	..	..
Unspecified	..	..	..	..	..	..	..	..	..	..	..

INDUSTRY CLASSIFIED BY SIZE OF LAND IN RURAL AND URBAN AREAS SEPARATELY-*contd*

20% Sample)

engaged in Household Industry

3-5 Persons				6-10 Persons				More than 10 Persons				Size of land (class ranges in acres)
House-holds	Family workers		Hired workers	House-holds	Family workers		Hired workers	House-holds	Family workers		Hired workers	
	Males	Females			Males	Females			Males	Females		
13	14	15	16	17	18	19	20	21	22	23	24	1
TALUK—RURAL												
63	**122**	**108**	**11**	**12**	**37**	**35**	**8**	**2**	**12**	**9**	**2**	**All sizes**
..	..	..	..	..	..	..	..	..	..	..	..	Less than 1
2	3	3	..	..	..	..	..	..	..	..	..	1.0— 2.4
6	11	8	..	..	..	..	..	..	..	..	..	2.5— 4.9
5	9	10	1	..	..	..	..	..	..	..	..	5.0— 7.4
1	1	4	..	..	..	..	..	..	..	..	..	7.5— 9.9
6	12	13	1	..	..	..	..	..	..	..	..	10.0—12.4
..	..	..	..	..	..	..	..	..	..	..	..	12.5—14.9
25	46	45	4	3	10	11	..	1	7	5	..	15.0—29.9
11	22	15	2	3	10	6	2	..	..	..	..	30.0—49.9
7	18	10	3	6	17	18	6	1	5	4	2	50+
..	..	..	..	..	..	..	..	..	..	..	..	Unspecified
TALUK—RURAL												
40	**92**	**53**	**1**	**7**	**24**	**21**	**5**	..	..	..	..	**All sizes**
..	..	..	..	..	..	..	..	..	..	..	..	Less than 1
1	1	2	..	..	..	..	..	..	..	..	..	1.0— 2.4
6	10	10	..	..	..	..	..	..	..	..	..	2.5— 4.9
..	..	..	..	..	..	..	..	..	..	..	..	5.0— 7.4
..	..	..	..	..	..	..	..	..	..	..	..	7.5— 9.9
3	9	1	..	1	6	1	..	..	..	..	..	10.0—12.4
1	2	2	..	..	..	..	..	..	..	..	..	12.5—14.9
17	36	31	1	3	8	13	..	..	..	..	..	15.0—29.9
11	29	7	..	2	4	3	5	..	..	..	..	30.0—49.9
1	5	..	..	1	6	4	..	..	..	..	..	50+
..	..	..	..	..	..	..	..	..	..	..	..	Unspecified
TALUK—RURAL												
62	**113**	**98**	**15**	**12**	**30**	**35**	**15**	**2**	**9**	**12**	**1**	**All sizes**
..	..	..	..	..	..	..	..	..	..	..	..	Less than 1
4	5	8	..	..	..	..	..	..	..	..	..	1.0— 2.4
10	18	14	..	1	2	4	..	..	..	..	..	2.5— 4.9
11	19	19	1	1	3	4	..	..	..	..	..	5.0— 7.4
6	10	12	..	2	6	7	..	..	..	..	..	7.5— 9.9
5	11	8	..	..	..	..	..	..	..	..	..	10.0—12.4
3	7	6	..	1	2	2	2	..	..	..	..	12.5—14.9
16	32	24	6	2	7	5	..	1	4	6	1	15.0—29.9
5	7	6	7	4	9	13	5	1	5	6	..	30.0—49.9
2	4	1	1	1	1	..	8	..	..	..	..	50+
..	..	..	..	..	..	..	..	..	..	..	..	Unspecified

B-XV—SAMPLE HOUSEHOLDS ENGAGED BOTH IN CULTIVATION AND HOUSEHOLD

(Based on

Size of land (class ranges in acres)	Total of cultivating households which are engaged in Household Industry				Cultivating households						
					1 Person			2 Persons			
	House-holds	Family workers		Hired workers	House-Holds	Family workers		House-holds	Family workers		Hired workers
		Males	Females			Males	Females		Males	Females	
1	2	3	4	5	6	7	8	9	10	11	12
											SHAHPUR
All sizes	**137**	**237**	**127**	**38**	**33**	**32**	**1**	**40**	**55**	**19**	**6**
Less than 1	..	..	..	..	..	..	..	..	..	..	..
1.0— 2.4	10	11	5	1	5	5	..	3	3	2	1
2.5— 4.9	25	40	15	..	10	10	..	5	5	5	..
5.0— 7.4	12	17	11	5	6	6	..	2	4	..	..
7.5— 9.9	11	14	10	2	1	1	..	8	9	5	2
10.0—12.4	14	26	4	2	3	3	..	7	13	1	..
12.5—14.9	4	8	2	..	1	1	..	1	2	..	..
15.0—29.9	46	84	60	16	6	6	..	12	16	5	3
30.0—49.9	9	22	12	3	1	..	1	2	3	1	..
50+	6	15	8	9	..	..	..	..	..	..	..
Unspecified	..	..	..	..	..	..	..	..	..	..	..
											SHORAPUR
All sizes	**173**	**339**	**221**	**73**	**21**	**20**	**1**	**41**	**58**	**24**	..
Less than 1	..	..	..	..	..	..	..	..	..	..	..
1.0— 2.4	10	15	7	1	2	2	..	5	7	3	..
2.5— 4.9	33	55	34	..	8	8	..	7	11	3	..
5.0— 7.4	20	34	26	2	4	4	..	5	5	5	..
7.5— 9.9	16	29	24	27	1	1	..	3	4	2	..
10.0—12.4	26	48	41	20	1	1	..	5	7	3	..
12.5—14.9	5	8	2	..	1	1	..	3	5	1	..
15.0—29.9	46	97	57	15	3	2	1	12	17	7	..
30.0—49.9	14	44	24	8	..	..	..	1	2	..	..
50+	3	9	6	..	1	1	..	..	..	..	..
Unspecified	..	..	..	..	..	..	..	..	..	..	..
											YADGIR
All sizes	**230**	**372**	**228**	**32**	**56**	**53**	**3**	**66**	**84**	**45**	**3**
Less than 1	11	15	11	4	3	3	..	1	2	..	..
1.0— 2.4	22	29	15	..	10	10	..	8	9	7	..
2.5— 4.9	36	50	31	2	10	9	1	13	16	9	1
5.0— 7.4	28	46	25	..	7	6	1	8	10	6	..
7.5— 9.9	32	54	36	4	7	7	..	9	10	8	..
10.0—12.4	28	38	21	2	8	7	1	9	12	6	..
12.5—14.9	11	19	10	..	3	3	..	2	3	1	..
15.0—29.9	44	85	56	10	6	6	..	11	15	6	1
30.0—49.9	14	28	20	6	2	2	..	4	6	2	..
50+	4	8	3	4	..	..	..	1	1	..	1
Unspecified	..	..	..	..	..	..	..	..	..	..	..

INDUSTRY CLASSIFIED BY SIZE OF LAND IN RURAL AND URBAN AREAS SEPARATELY-*contd.*

20% Sample)

engaged in Household Industry

3-5 Persons				6-10 Persons				More than 10 Persons				
House-holds	Family workers		Hired workers	House-holds	Family workers		Hired workers	House-holds	Family workers		Hired workers	Size of land (class ranges in acres)
	Males	Females			Males	Females			Males	Females		
13	14	15	16	17	18	19	20	21	22	23	24	1
TALUK—RURAL												
53	**115**	**73**	**12**	**10**	**31**	**29**	**16**	**11**	**4**	**5**	**4**	**All sizes**
..	..	..	..	..	..	..	..	..	..	..	..	Less than 1
2	3	3	..	..	..	..	..	..	..	..	..	1.0— 2.4
9	22	7	..	1	3	3	..	..	..	..	..	2.5— 4.9
3	3	6	1	..	..	..	..	1	4	5	4	5.0— 7.4
2	4	5	..	..	..	..	..	..	..	..	..	7.5— 9.9
4	10	3	2	..	..	..	..	..	..	..	..	10.0—12.4
2	5	2	..	..	..	..	..	..	..	..	..	12.5—14.9
22	45	37	2	6	17	18	11	..	..	..	..	15.0—29.9
5	16	7	..	1	3	3	3	..	..	..	..	30.0—49.9
4	7	3	7	2	8	5	2	..	..	..	..	50+
..	..	..	..	..	..	..	..	..	..	..	..	Unspecified
TALUK—RURAL												
85	**168**	**130**	**10**	**22**	**80**	**60**	**5**	**4**	**13**	**6**	**58**	**All sizes**
..	..	..	..	..	..	..	..	..	..	..	..	Less than 1
3	6	4	1	..	..	..	..	..	..	..	..	1.0— 2.4
17	32	29	..	1	4	2	..	..	..	..	..	2.5— 4.9
8	16	13	..	3	9	8	2	..	..	..	..	5.0— 7.4
9	15	17	1	2	7	5	1	1	2	..	25	7.5— 9.9
17	33	30	..	2	5	7	..	1	2	1	20	10.0—12.4
1	2	1	..	..	..	..	..	..	..	..	..	12.5—14.9
25	53	32	5	5	21	15	..	1	4	2	10	15.0—29.9
5	11	4	3	7	26	17	2	1	5	3	3	30.0—49.9
..	..	..	..	2	8	6	..	..	..	..	..	50+
..	..	..	..	..	..	..	..	..	..	..	..	Unspecified
TALUK—RURAL												
92	**174**	**128**	**24**	**14**	**51**	**42**	**2**	**2**	**10**	**10**	**3**	**All sizes**
7	10	11	4	..	..	..	..	..	..	..	..	Less than 1
3	6	5	..	1	4	3	..	..	..	..	..	1.0— 2.4
12	22	18	1	1	3	3	..	..	..	..	..	2.5— 4.9
12	26	16	..	1	4	2	..	..	..	..	..	5.0— 7.4
13	25	16	4	2	7	5	..	1	5	7	..	7.5— 9.9
11	19	14	2	..	..	..	..	..	..	..	..	10.0—12.4
6	13	9	..	..	..	..	..	..	..	..	..	12.5—14.9
20	36	29	9	7	28	21	..	..	..	..	..	15.0—29.9
5	10	7	1	2	5	8	2	1	5	3	3	30.0—49.9
3	7	3	3	..	..	..	..	..	..	..	..	50+
..	..	..	..	..	..	..	..	..	..	..	..	Unspecified

B-XVI—SAMPLE PRINCIPAL HOUSEHOLD INDUSTRY CLASSIFIED BY PERIOD OF WORKING

(Based on

Code No.	Household Industry: Division and Major Group only	Total Rural Urban	Total: Households	Total: Family workers: Males	Total: Family workers: Females	Total: Hired workers	1 to 3 months: Households	1 to 3 months: Family workers: Males	1 to 3 months: Family workers: Females	1 to 3 months: Hired workers	4 to 6 months: Households	4 to 6 months: Family workers: Males	4 to 6 months: Family workers: Females	4 to 6 months: Hired workers
1	2	3	4	5	6	7	8	9	10	11	12	13	14	15
														GULBARGA
	All Divisions	**Total**	**3,908**	**5,368**	**3,700**	**488**	**131**	**214**	**131**	**22**	**358**	**479**	**320**	**82**
		(a)	**1,487**	**2,515**	**1,586**	**346**	**87**	**166**	**103**	**17**	**200**	**312**	**232**	**76**
		(b)	**2.421**	**2,853**	**2,114**	**142**	**44**	**48**	**28**	**5**	**158**	**167**	**88**	**6**
		Rural	2,987	4,329	2,671	372	125	203	128	19	312	434	289	74
		(a)	1,384	2,374	1,468	289	86	161	103	16	191	299	223	72
		(b)	1,603	1,955	1,203	83	39	42	25	3	121	135	66	2
		Urban	921	1,039	1,029	116	6	11	3	3	46	45	31	8
		(a)	103	141	118	57	1	5	..	1	9	13	9	4
		(b)	818	898	911	59	5	6	3	2	37	32	22	4
	**Division 0*	*Total*	386	679	340	68	3	4	2	1	9	18	11	1
	Agriculture,	(a)	274	553	293	58	3	4	2	1	8	17	11	1
	livestock,	(b)	112	126	47	10	..	..	..	..	1	1	..	..
	forestry, fishing and hunting	*Rural*	371	657	334	66	3	4	2	1	9	18	11	1
		(a)	268	543	289	56	3	4	2	1	8	17	11	1
		(b)	103	114	45	10	..	..	..	..	1	1	..	..
		Urban	15	22	6	2	..	..	..	..	..	..	..	..
		(a)	6	10	4	2	..	..	..	..	..	..	..	..
		(b)	9	12	2	..	..	..	..	..	..	..	..	..
	Major Group 04	Total	382	673	340	67	3	4	2	1	9	18	11	1
	Livestock and	(a)	272	549	293	58	3	4	2	1	8	17	11	1
	Hunting	(b)	110	124	47	9	..	..	..	..	1	1	..	..
		Rural	367	651	334	65	3	4	2	1	9	18	11	1
		(a)	266	539	289	56	3	4	2	1	8	17	11	1
		(b)	101	112	45	9	..	..	..	..	1	1	..	..
		Urban	15	22	6	2	..	..	..	..	..	..	..	..
		(a)	6	10	4	2	..	..	..	..	..	..	..	..
		(b)	9	12	2	..	..	..	..	..	..	..	..	..
	Division 1	*Total*	65	103	57	5	1	1	..	3	13	19	13	..
	Mining and	(a)	16	23	17	..	..	..	..	..	8	10	8	..
	Quarrying	(b)	49	80	40	5	1	1	..	3	5	9	5	..
		Rural	62	100	56	5	1	1	..	3	13	19	13	..
		(a)	16	23	17	..	..	..	..	..	8	10	8	..
		(b)	46	77	39	5	1	1	..	3	5	9	5	..
		Urban	3	3	1	..	..	..	..	..	..	..	..	..
		(a)	..	..	..	..	..	..	..	..	..	..	..	..
		(b)	3	3	1	..	..	..	..	..	..	..	..	..

(a) = With Cultivation (b) = Without Cultivation

AND TOTAL NUMBER OF WORKERS ENGAGED IN HOUSEHOLD INDUSTRY IN *ALL AREAS*

20% Sample)

7 to 9 months				10 months to 1 year				Unspecified					Household Industry	
	Family workers				Family workers				Family workers					
House-holds	Males	Females	Hired workers	House-holds	Males	Females	Hired workers	House-holds	Males	Females	Hired workers	Total Rural Urban	Division and Major Group only	Code No.
16	17	18	19	20	21	22	23	24	25	26	27	3	2	1
DISTRICT														
309	**414**	**237**	**26**	**2,909**	**3,956**	**2,861**	**326**	**201**	**305**	**151**	**32**	**Total**	**All Divisions**	
166	**255**	**150**	**17**	**942**	**1,616**	**1,017**	**207**	**92**	**166**	**84**	**29**	*(a)*		
143	**159**	**87**	**9**	**1,967**	**2,340**	**1,844**	**119**	**109**	**139**	**67**	3	*(b)*		
271	372	207	25	2,109	3,046	1,921	229	170	274	126	25	Rural		
162	248	144	16	857	1,508	920	163	88	158	78	22	*(a)*		
109	124	63	9	1,252	1,538	1,001	66	82	116	48	3	*(b)*		
38	42	30	1	800	910	940	97	31	31	25	7	Urban		
4	7	6	1	85	108	97	44	4	8	6	7	*(a)*		
34	35	24	..	715	802	843	53	27	23	19	..	*(b)*		
27	46	20	1	316	553	281	60	31	58	26	5	*Total*	**Division 0 Agriculture, livestock, forestry, fishing and hunting*	
22	42	17	1	222	453	249	50	19	37	14	5	*(a)*		
5	4	3	..	94	100	32	10	12	21	12	..	*(b)*		
27	46	20	1	301	531	275	58	31	58	26	5	*Rural*		
22	42	17	1	216	443	245	48	19	37	14	5	*(a)*		
5	4	3	..	85	88	30	10	12	21	12	..	*(b)*		
..	..	..	..	15	22	6	2	..	..	..	..	*Urban*		
..	..	..	..	6	10	4	2	..	..	..	..	*(a)*		
..	..	..	..	9	12	2	..	..	..	..	..	*(b)*		
27	46	20	1	312	547	281	59	31	58	26	5	Total	Major Group 04 Mining and Quarrying	
22	42	17	1	220	449	249	50	19	37	14	5	*(a)*		
5	4	3	..	92	98	32	9	12	21	12	..	*(b)*		
27	46	20	1	297	525	275	57	31	58	26	5	Rural		
22	42	17	1	214	439	245	48	19	37	14	5	*(a)*		
5	4	3	..	83	86	30	9	12	21	12	..	*(b)*		
..	..	..	..	15	22	6	2	..	..	..	..	Urban		
..	..	..	..	6	10	4	2	..	..	..	..	*(a)*		
..	..	..	..	9	12	2	..	..	..	..	..	*(b)*		
5	9	8	..	37	59	29	..	9	15	7	2	*Total*	*Division 1 Mining and Quarrying*	
2	2	4	..	3	4	1	..	3	7	4	..	*(a)*		
3	7	4	..	34	55	28	..	6	8	3	2	*(b)*		
5	9	8	..	34	56	28	..	9	15	7	2	*Rural*		
2	2	4	..	3	4	1	..	3	7	4	..	*(a)*		
3	7	4	..	31	52	27	..	6	8	3	2	*(b)*		
..	..	..	..	3	3	1	..	..	..	..	..	*Urban*		
..	..	..	..	..	..	..	..	..	..	..	..	*(a)*		
..	..	..	..	3	3	1	..	..	..	..	..	*(b)*		

B-XVI—SAMPLE PRINCIPAL HOUSEHOLD INDUSTRY CLASSIFIED BY PERIOD OF WORKING

(Based on

Code No.	Household Industry: Division and Major Group only	Total Rural Urban	Total: Households	Total: Family workers: Males	Total: Family workers: Females	Total: Hired workers	1 to 3 months: Households	1 to 3 months: Family workers: Males	1 to 3 months: Family workers: Females	1 to 3 months: Hired workers	4 to 6 months: Households	4 to 6 months: Family workers: Males	4 to 6 months: Family workers: Females	4 to 6 months: Hired workers
1	2	3	4	5	6	7	8	9	10	11	12	13	14	15
														GULBARGA
	Major Group 10 Mining and Quarrying	Total	65	103	57	5	1	1	..	3	13	19	13	..
		(*a*)	16	23	17	..	..	..	..	..	8	10	8	..
		(*b*)	49	80	40	5	1	1	..	3	5	9	5	..
		Rural	62	100	56	5	1	1	..	3	13	19	13	..
		(*a*)	16	23	17	..	..	..	..	..	8	10	8	..
		(*b*)	46	77	39	5	1	1	..	3	5	9	5	..
		Urban	3	3	1	..	..	..	..	..	..	..	..	..
		(*a*)	..	..	..	..	..	..	..	..	..	..	..	..
		(*b*)	3	3	1	..	..	..	..	..	..	..	..	..
	**Division 2 & 3 Manufacturing*	*Total*	3,457	4,586	3,303	415	127	209	129	18	336	442	296	81
		(*a*)	1,197	1.939	1,276	288	84	162	101	16	184	285	213	75
		(*b*)	2,260	2,647	2,027	127	43	47	28	2	152	157	83	6
		Rural	2,554	3,572	2,281	301	121	198	126	15	290	397	265	73
		(*a*)	1,100	1,808	1,162	233	83	157	101	15	175	272	204	71
		(*b*)	1,454	1,764	1,119	68	38	41	25	..	115	125	61	2
		Urban	903	1,014	1,022	114	6	11	3	3	46	45	31	8
		(*a*)	97	131	114	55	1	5	..	1	9	13	9	4
		(*b*)	806	883	908	59	5	6	3	2	37	32	22	4
	Major Group 23 Textiles-Cotton	Total	1,091	1,265	1,549	117	15	22	10	2	42	40	49	1
		(*a*)	162	235	237	56	8	15	8	..	15	19	20	1
		(*b*)	929	1,030	1,312	61	7	7	2	2	27	21	29	..
		Rural	556	718	754	68	13	20	9	..	34	36	37	1
		(*a*)	120	191	175	29	8	15	8	..	14	17	18	1
		(*b*)	436	527	579	39	5	5	1	..	20	19	19	..
		Urban	535	547	795	49	2	2	1	2	8	4	12	..
		(*a*)	42	44	62	27	..	..	..	..	1	2	2	..
		(*b*)	493	503	733	22	2	2	1	2	7	2	10	..
	Major Group 28 Manufacture of Wood and Wooden Products	Total	660	938	507	95	21	33	20	2	75	99	64	48
		(*a*)	281	450	268	86	10	15	8	2	46	69	52	48
		(*b*)	379	488	239	9	11	18	12	..	29	30	12	..
		Rural	597	848	470	82	18	25	18	1	69	93	62	48
		(*a*)	275	437	262	77	9	10	8	1	45	68	50	48
		(*b*)	322	411	208	5	9	15	10	..	24	25	12	..
		Urban	63	90	37	13	3	8	2	1	6	6	2	..
		(*a*)	6	13	6	9	1	5	..	1	1	1	2	..
		(*b*)	57	77	31	4	2	3	2	..	5	5	..	..

(*a*) = With Cultivation (*b*) = Without Cultivation

AND TOTAL NUMBER OF WORKERS ENGAGED IN HOUSEHOLD INDUSTRY IN *ALL AREAS*—*contd.*

20% Sample)

7 to 9 months				10 months to 1 year				Unspecified					Household Industry	
	Family workers				Family workers				Family workers					
House-holds	Males	Females	Hired workers	House-holds	Males	Females	Hired workers	House-holds	Males	Females	Hired workers	Total Rural Urban	Division and Major Group only	Code No.
16	17	18	19	20	21	22	23	24	25	26	27	3	2	1
DISTRICT—*contd.*														
5	9	8	..	37	59	29	..	9	15	7	2	Total	Major Group 10	
2	2	4	..	3	4	1	..	3	7	4	..	(*a*)	Mining and	
3	7	4	..	34	55	28	..	6	8	3	2	(*b*)	Quarrying	
5	9	8	..	34	56	28	..	9	15	7	2	Rural		
2	2	4	..	3	4	1	..	3	7	4	..	(*a*)		
3	7	4	..	31	52	27	..	6	8	3	2	(*b*)		
..	..	..	..	3	3	1	..	..	..	..	..	Urban		
..	..	..	..	..	..	..	..	..	..	..	..	(*a*)		
..	..	..	..	3	3	1	..	..	..	..	..	(*b*)		
277	359	209	25	2,556	3,344	2,551	266	161	232	118	25	*Total*	**Division 2 & 3*	
142	211	129	16	717	1,159	767	157	70	122	66	24	(*a*)	*Manufacturing*	
135	148	80	9	1,839	2,185	1,784	109	91	110	52	1	(*b*)		
239	317	179	24	1,774	2,459	1,618	171	130	201	93	18	*Rural*		
138	204	123	15	638	1,061	674	115	66	114	60	17	(*a*)		
101	113	56	9	1,136	1,398	944	56	64	87	33	1	(*b*)		
38	42	30	1	782	885	933	95	31	31	25	7	*Urban*		
4	7	6	1	79	98	93	42	4	8	6	7	(*a*)		
34	35	24	..	703	787	840	53	27	23	19	..	(*b*)		
35	39	38	1	974	1,129	1,420	113	25	35	32	..	Total	Major Group 23	
10	11	12	..	122	180	188	55	7	10	9	..	(*a*)	Textiles-Cotton	
25	28	26	1	852	949	1,232	58	18	25	23	..	(*b*)		
20	24	23	1	476	614	666	66	13	24	19	..	Rural		
10	11	12	..	83	140	130	28	5	8	7	..	(*a*)		
10	13	11	1	393	474	536	38	8	16	12	..	(*b*)		
15	15	15	..	498	515	754	47	12	11	13	..	Urban		
..	..	..	..	39	40	58	27	2	2	2	..	(*a*)		
15	15	15	..	459	475	696	20	10	9	11	..	(*b*)		
57	74	42	9	472	665	353	29	35	67	28	7	Total	Major Group 28	
37	52	33	7	172	275	153	22	16	39	22	7	(*a*)	Manufacture of	
20	22	9	2	300	390	200	7	19	28	6	..	(*b*)	Wood and Wooden Products	
55	72	42	9	422	595	324	23	33	63	24	1	Rural		
37	52	33	7	169	271	153	20	15	36	18	1	(*a*)		
18	20	9	2	253	324	171	3	18	27	6	..	(*b*)		
2	2	..	..	50	70	29	6	2	4	4	6	Urban		
..	..	..	..	3	4	..	2	1	3	4	6	(*a*)		
2	2	..	..	47	66	29	4	1	1	..	..	(*b*)		

B-XVI—SAMPLE PRINCIPAL HOUSEHOLD INDUSTRY CLASSIFIED BY PERIOD OF WORKING

(Based on

Code No.	Household Industry: Division and Major Group only	Total Rural Urban	Total: House-holds	Total: Family workers: Males	Total: Family workers: Females	Total: Hired workers	1 to 3 months: House-holds	1 to 3 months: Family workers: Males	1 to 3 months: Family workers: Females	1 to 3 months: Hired workers	4 to 6 months: House-holds	4 to 6 months: Family workers: Males	4 to 6 months: Family workers: Females	4 to 6 months: Hired workers
1	2	3	4	5	6	7	8	9	10	11	12	13	14	15
														GULBAGRA
	Major Group 31	*Total*	*497*	*703*	*316*	*25*	*9*	*12*	*7*	..	*50*	*62*	*35*	*1*
	Leather and	(*a*)	280	457	274	23	7	10	6	..	29	39	29	1
	Leather Products	(*b*)	217	246	42	2	2	2	1	..	21	23	6	..
		Rural	446	640	278	22	8	11	7	..	49	61	35	1
		(*a*)	259	426	244	20	7	10	6	..	28	38	29	1
		(*b*)	187	214	34	2	1	1	1	..	21	23	6	..
		Urban	51	63	38	3	1	1	..	..	1	1	..	..
		(*a*)	21	31	30	3	..	..	..	..	1	1	..	..
		(*b*)	30	32	8	..	1	1	..	..	..	..	..	..

APPENDIX TO

Major groups of Household Industry having less than 10% of the figures of the respective division are given in the Appendix.

The following abbreviations have been used:

Abbreviation	With cultivation	Class range of period of working	Abbreviation	Without cultivation	Class range of period of working
A means	,,	1 to 3 months	E means	,,	1 to 3 months
B ,,	,,	4 to 6 months	F ,,	,,	4 to 6 months
C ,,	,,	7 to 9 months	G ,,	,,	7 to 9 months
D ,,	,,	10 months to 1 year	H ,,	,,	10 months to 1 year
X ,,	,,	Unspecified months	Y ,,		Unspecified months

AND TOTAL NUMBER OF WORKERS ENGAGED IN HOUSEHOLD INDUSTRY IN *ALL AREAS—concld.*

20% Sample)

7 to 9 months				10 months to 1 year				Unspecified					Household Industry	
	Family workers				Family workers				Family workers					
House-holds	Males	Females	Hired workers	House-holds	Males	Females	Hired workers	House-holds	Males	Females	Hired workers	Total Rural Urban	Division and Major Group only	Code No.
16	17	18	19	20	21	22	23	24	25	26	27	3	2	1
DISTRICT—*concld.*														
46	67	24	2	368	526	241	22	24	36	9	..	Total	Major Group 31	
33	54	24	2	196	328	206	20	15	26	9	..	(*a*)	Leather and	
13	13	..	..	172	198	35	2	9	10	..	..	(*b*)	Leather Products	
42	62	20	1	323	470	207	20	24	36	9	..	Rural		
31	51	20	1	178	301	180	18	15	26	9	..	(a)		
11	11	..	..	145	169	27	2	9	10	..	..	(*b*)		
4	5	4	1	45	56	34	2	..	..	..	..	Urban		
2	3	4	1	18	27	26	2	..	..	..	..	(*a*)		
2	2	..	..	27	29	8	..	..	..	..	..	(*b*)		

TABLE B-XVI

GULBARGA DISTRICT

TOTAL

03(D-2, H-2); 20(A-7, B-21, C-2, D-16, X-5, E-1, F-6, G-5, H-22, Y-1); 21(H-1); 22(A-2, D-2, F-5, G-9, H-56, Y-8); 24(A-8, B-3 D-1, F-3, H-6); 25(A-19, B-27, C-27, D-62, X-11, E-11, F-14, G-22, H-76, Y-6); 27(A-2, B-8, C-2, D-35, X-2, E-2, F-7, G-6, H-114, Y-10) 30(B-1, D-1); 33(A-1, H-4); 34(A-8, B-20, C-24, D-47, X-6, E-3, F-15, G-28, H-79, Y-8); 36(A-2, B-5, C-5, D-32, X-4, E-1, F-13, G-5 H-62, Y-2); 39(A-10, B-9, C-2, D-31, X-4, E-5, F-12, G-2, H-95, Y-10).

RURAL

03(D-2, H-2); 20(A-7, B-18, C-2, D-14, X-5, E-1, F-4, G-3, H-12); 22(A-2, F-1, G-1, H-18, Y-3); 24(A-8, B-3, D-1, F-2, H-3) 25(A-19, B-27, C-26, D-59, X-11, E-11, F-14, G-22, H-72, Y-6); 27(A-2, B-7, C-2, D-31, X-2, E-2, F-3, G-5, H-59, Y-5); 30(B-1, D-1); 33(A-1); 34(A-8, B-19, C-24, D-46, X-6, E-3, F-13, G-25, H-63, Y-7); 36(A-2, B-5, C-5, D-30, X-4, E-1, F-4, G-5, H-48, Y-2); 39(A-10 B-8, C-1, D-26, X-3, E-5, F-9, G-1, H-66, Y-6).

URBAN

20(B-3, D-2, F-2, G-2, H-10, Y-1); 21(H-1); 22(D-2, F-4, G-8, H-38, Y-5); 24(F-1, H-3); 25(C-1, D-3, H-4); 27)B-1, D-4, F-4 G-1, H-55, Y-5); 33(H-4); 34(B-1, D-1, F-2, G-3, H-16, Y-1); 36(D-2, F-9, H-14); 39(B-1, C-1, D-5, X-1, F-3, G-1, H-29, Y-4).

B-XVII—SAMPLE HOUSEHOLDS CLASSIFIED BY (i) NUMBER OF MALE AND FEMALE MEMBERS INDUSTRY (b) IN HOUSEHOLD INDUSTRY ONLY AND (c) IN

(Based on

Total Rural Urban	Total No. of sample house-holds	Total sample household population			Size of					
					Single member household			2–3 members		
		Persons	Males	Females	House-holds	Males	Females	House-holds	Males	Females
1	2	3	4	5	6	7	8	9	10	11
										GULBARGA
Total . .	**53,392**	**275,594**	**137,332**	**138,262**	**3,708**	**1,826**	**1,882**	**12,572**	**15,733**	**16,544**
All Rural . .	**45,024**	**231,741**	**115,169**	**116,572**	**3,061**	**1,448**	**1,613**	**10,566**	**13,160**	**14,026**
(i) Households engaged neither in cultivation nor house-hold industry . .	13,787	55,902	27,202	28,700	2,016	855	1,161	4,317	5,055	5,824
(ii) Households engaged in household industry only .	1,603	7,920	3,956	3,964	87	54	33	396	512	501
(iii) Households engaged in cultivation only . .	29,634	167,919	84,011	83,908	958	539	419	5,853	7,593	7,701
Size of holding group										
Less than 1 acre . .	208	922	457	465	13	5	8	68	91	84
1.0— 2.4 acres . .	1,789	8,061	3,981	4,080	115	63	52	550	695	730
2.5— 4.9 ,, . .	3,428	16,149	8,051	8,098	187	91	96	926	1,164	1,232
5.0— 7.4 ,, . .	2,807	13,942	6,932	7,010	114	60	54	685	880	922
7.5— 9.9 ,, . .	2,974	14,820	7,352	7,468	131	85	46	716	914	955
10.0—12.4 ,, . .	3,594	18,827	9,422	9,405	121	64	57	787	1,028	1,021
12.5—14.9 ,, . .	1,141	6,209	3,115	3,094	29	21	8	212	283	277
15.0—29.9 ,, . .	8,051	47,597	23,996	23,601	167	95	72	1,304	1,754	1,672
30.0—49.9 ,, . .	3,611	24,555	12,291	12,264	45	28	17	429	548	570
50+ ,, . .	2,030	16,836	8,413	8,423	35	26	9	176	236	238
Unspecified . .	1	1	1	..	1	1	..	..	..	..
All Urban . .	**8,368**	**43,853**	**22,163**	**21,690**	**647**	**378**	**269**	**2,006**	**2,573**	**2,518**

BY SIZE OF HOUSEHOLDS AND (ii) ENGAGEMENT (a) NEITHER IN CULTIVATION NOR IN CULTIVATION SUB-CLASSIFIED BY SIZE OF LAND CULTIVATED

20% Sample)

sample households

4–6 members			7–9 members			10 members and over			Total Rural Urban
House-holds	Males	Females	House-holds	Males	Females	House-holds	Males	Females	
12	13	14	15	16	17	18	19	20	1
DISTRICT									
23,008	**56,381**	**57,138**	**10,207**	**39,581**	**39,052**	**3,897**	**23,811**	**23,646**	**Total**
19,657	**48,107**	**48,951**	**8,574**	**33,214**	**32,817**	**3,166**	**19,240**	**19,165**	**All Rural**
5,494	13,127	13,597	1,632	6,227	6,174	328	1,938	1,944	(i) Households engaged neither in cultivation nor household industry
762	1,857	1,902	277	1,068	1,055	81	465	473	(ii) Households engaged in household industry only
13,401	33,123	33,452	6,665	25,919	25,588	2,757	16,837	16,748	(iii) Households engaged in cultivation only
									Size of holding group
92	209	222	27	104	101	8	48	50	Less than 1 acre
815	1,969	2,012	259	986	993	50	268	293	1.0— 2.4 acres
1,661	4,022	4,114	532	2,064	1,975	122	710	681	2.5— 4.9 „
1,410	3,436	3,516	467	1,813	1,766	131	743	752	5.0— 7.4 „
1,457	3,521	3,672	543	2,098	2,035	127	734	760	7.5— 9.9 „
1,738	4,234	4,316	731	2,870	2,738	217	1,226	1,273	10.0—12.4 „
576	1,431	1,417	247	954	940	77	426	452	12.5—14.9 „
3,653	9,184	9,094	2,169	8,429	8,372	758	4,534	4,391	15.0—29.9 „
1,425	3,637	3,618	1,103	4,329	4,315	609	3,749	3,744	30.0—49.0 „
574	1,480	1,471	587	2,272	2,353	658	4,399	4,352	50+ „
..	..	..	..	..	..	..	..	..	Unspecified
3,351	**8,274**	**8,187**	**1,633**	**6,367**	**6,235**	**731**	**4,571**	**4,481**	**All Urban**

C-I—COMPOSITION OF SAMPLE HOUSEHOLDS BY RELATIONSHIP TO HEAD OF FAMILY CLASSIFIED BY SIZE OF LAND CULTIVATED

(Based on 20% Sample)

Total Rural Urban	Total No. of Sample House-holds	Total Sample Household Population			Composition of Households										
					Heads of Households		Spouses of Heads of Households		Married Relations			Never married widowed and divorced or separated relations		Unrelated persons	
		Persons	Males	Females	Males	Females	Males	Females	Sons	Other males	Other females	Males	Females	Males	Females
1	2	3	4	5	6	7	8	9	10	11	12	13	14	15	16
GULBARGA DISTRICT															
Total	**53,392**	**275,594**	**137,332**	**138,262**	**46,346**	**7,046**	**210**	**38,860**	**11,240**	**7,906**	**23,309**	**70,143**	**68,753**	**1,487**	**294**
All Rural	**45,024**	**231,741**	**115,169**	**116,572**	**39,133**	**5,891**	**182**	**32,733**	**9,765**	**6,974**	**20,309**	**57,982**	**57,416**	**1,133**	**223**
(a)	13,787	55,902	27,202	28,700	10,591	3,196	60	8,236	1,530	1,127	3,694	13,727	13,498	167	76
(b)	1,603	7,920	3,956	3,964	1,438	165	9	1,176	319	196	624	1,975	1,996	19	3
(c)	29,634	167,919	84,011	83,908	27,104	2,530	113	23,321	7,916	5,651	15,991	42,280	41,922	947	144
Size of holding group															
Less than I acre	208	922	457	465	175	33	3	146	38	24	80	216	206	1	..
1.0— 2.4	1,789	8,061	3,981	4,080	1,540	249	5	1,279	271	197	595	1,961	1,945	7	12
2 5— 4.9	3,428	16,149	8,051	8,098	3,023	405	14	2,459	599	345	1,210	4,043	3,916	27	8
5.0— 7.4	2,807	13,942	6,932	7,010	2,524	283	9	2,131	580	325	1,122	3,462	3,466	32	8
7.5— 9.9	2,974	14,820	7,352	7,468	2,669	305	17	2,249	632	377	1,236	3,625	3,665	32	13
10.5—12.4	3,594	18,827	9,422	9,405	3,244	350	14	2,743	826	494	1,589	4,794	4,709	50	14
12.5—14.9	1,141	6,209	3,115	3,094	1,069	72	5	930	280	184	525	1,559	1,565	18	2
15.0—29.9	8,051	47,597	23,996	23,601	7,488	563	30	6,509	2,371	1,692	4,699	12,186	11,798	229	32
30.0—49.9	3,611	24,555	12,291	12,264	3,422	189	12	3,069	1,377	1,035	2,747	6,212	6,232	233	27
50+	2,030	16,836	8,413	8,423	1,949	81	4	1,706	942	978	2,188	4,222	4,420	318	28
Unspecified	**1**	**1**	**1**	**..**	**1**	**..**	**..**	**..**	**..**	**..**	**..**	**..**	**..**	**..**	**..**
All Urban	**8,368**	**43,853**	**22,163**	**21,690**	**7,213**	**1,155**	**28**	**6,127**	**1,475**	**932**	**3,000**	**12,161**	**11,337**	**354**	**71**

C-II—AGE AND MARITAL STATUS

Age-group	Total Rural Urban	Total Population			Marital Status									
					Never Married		Married		Widowed		Divorced or Separated		Unspecified status	
		Persons	Males	Females	Males	Females	Males	Females	Males	Females	Males	Females	Males	Females
1	2	3	4	5	6	7	8	9	10	11	12	13	14	15
						GULBARGA DISTRICT								
All Ages	**T**	**1,399,457**	**703,447**	**696,010**	**367,491**	**274,174**	**307,419**	**317,267**	**24,894**	**100,041**	**2,607**	**3,153**	**1,036**	**1,375**
	R	**1,173,036**	**587,658**	**585,378**	**301,241**	**225,505**	**260,891**	**269,637**	**22,128**	**86,066**	**2,393**	**2,810**	**1,005**	**1,360**
	U	**261,421**	**115,789**	**110,632**	**66,250**	**48,669**	**46,528**	**47,630**	**2,766**	**13,975**	**214**	**343**	**31**	**15**
0— 9	T	410,903	205,192	205,711	205,192	205,711	..	..	..	..	..	..	..	..
	R	343,958	171,582	172,376	171,582	172,376	..	..	..	..	..	..	..	..
	U	66,945	33,610	33,335	33,610	33,335	..	..	..	..	..	..	..	..
10—14	T	163,917	85,391	78,526	81,424	55,843	3,595	22,177	95	254	15	93	262	159
	R	136,388	70,525	65,863	66,782	44,962	3,375	20,416	95	241	15	87	258	157
	U	27,529	14,866	12,663	14,642	10,881	220	1,761	..	13	..	6	4	2
15—19	T	110,672	55,475	55,197	44,645	9,349	10,481	44,743	155	599	41	357	153	149
	R	90,046	44,384	45,662	34,571	5,683	9,487	38,975	139	544	37	312	150	148
	U	20,626	11,091	9,535	10,074	3,666	994	5,768	16	55	4	45	3	1
20—24	T	113,526	52,623	60,903	22,301	1,240	29,364	57,705	624	1,286	212	495	122	177
	R	93,946	43,068	50,878	17,024	735	25,161	48,428	571	1,105	195	433	117	177
	U	19,580	9,555	10,025	5,277	505	4,203	9,277	53	191	17	62	5	..
25—29	T	119,542	58,950	60,592	8,305	836	49,185	56,441	917	2,587	427	538	116	190
	R	100,845	49,923	50,922	6,561	716	42,078	47,266	717	2,259	400	491	114	190
	U	18,697	9,027	9,670	1,744	120	7,107	9,175	147	328	27	47	2	..
30—34	T	101,907	50,392	51,515	2,285	301	46,281	45,460	1,248	5,092	482	499	96	163
	R	85,723	42,335	43,388	1,891	250	38,827	38,123	1,085	4,436	442	418	90	161
	U	16,184	8,057	8,127	394	51	7,454	7,337	163	656	40	81	6	2
35—39	T	78,562	42,128	36,434	966	151	39,212	29,486	1,528	6,312	358	372	64	113
	R	66,228	35,392	30,836	795	116	32,839	24,808	1,366	5,464	332	337	60	111
	U	12,334	6,736	5,598	171	35	6,373	4,678	162	848	26	35	4	2

C-II—AGE AND MARITAL STATUS–*contd.*

Age-group	Total Rural Urban	Total Population			Marital Status									
					Never Married		Married		Widowed		Divorced or Separated		Unspecified status	
		Persons	Males	Females	Males	Females	Males	Females	Males	Females	Males	Females	Males	Females
1	2	3	4	5	6	7	8	9	10	11	12	13	14	15
					GULBARGA DISTRICT-*concld.*									
40—44	**T**	79,061	40,760	38,301	712	145	37,250	25,845	2,428	11,842	316	345	54	124
	R	66,736	34,254	32,482	595	122	31,161	21,716	2,161	10,203	286	317	51	124
	U	12,325	6,506	5,819	117	23	6,089	4,129	267	1,639	30	28	3	..
45—49	**T**	51,828	28,283	23,545	416	67	25,335	13,487	2,262	9,769	234	148	36	74
	R	44,198	24,152	20,046	340	59	21,543	11,346	2,015	8,431	219	136	35	74
	U	7,630	4,131	3,499	76	8	3,792	2,141	247	1,338	15	12	1	..
50—54	**T**	60,080	30,563	29,517	401	81	26,099	11,721	3,784	17,493	235	142	44	80
	R	51,108	25,949	25,159	329	71	22,000	9,848	3,364	15,031	214	130	42	79
	U	8,972	4,614	4,358	72	10	4,099	1,873	420	2,462	21	12	2	1
55—59	**T**	25,964	14,233	11,731	153	41	11,838	3,791	2,124	7,835	99	39	19	25
	R	22,369	12,315	10,054	134	32	10,161	3,237	1,911	6,724	91	36	18	25
	U	3,595	1,918	1,677	19	9	1,677	554	213	1,111	8	3	1	..
60—64	**T**	42,445	20,528	21,917	194	58	15,881	4,141	4,320	17,590	99	75	34	53
	R	36,182	17,515	18,667	175	49	13,378	3,516	3,839	14,981	89	68	34	53
	U	6,263	3,013	3,250	19	9	2,503	625	481	2,609	10	7	..	..
65—69	**T**	13,686	6,721	6,965	78	16	4,991	944	1,604	5,979	39	15	9	11
	R	12,039	5,906	6,133	71	16	4,328	821	1,461	5,272	37	13	9	11
	U	1,647	815	832	7	..	663	123	143	707	2	2	..	..
70+	**T**	26,245	11,676	14,569	138	30	7,692	1,171	3,783	13,303	48	32	15	33
	R	22,181	9,838	12,343	122	24	6,338	982	3,329	11,275	34	29	15	33
	U	4,064	1,838	2,226	16	6	1,354	189	454	2,028	14	3	..	..
Age not stated	**T**	1,119	532	587	281	305	215	155	22	100	2	3	12	24
	R	1,089	520	569	269	294	215	155	22	100	2	3	12	17
	U	30	12	18	12	11	..	..	..	..	..	..	..	7

C-II—AGE AND MARITAL STATUS–*contd.*

Age-group	Rural	Total Population			Marital Status									
					Never Married		Married		Widowed		Divorced or Separated		Unspecified status	
		Persons	Males	Females	Males	Females	Males	Females	Males	Females	Males	Females	Males	Females
1	2	3	4	5	6	7	8	9	10	11	12	13	14	15
						AFZALPUR TALUK								
All Ages	**R**	**90,071**	**46,088**	**43,983**	**24,648**	**172,053**	**19,520**	**19,936**	**1,674**	**5,661**	**164**	**155**	**82**	**78**
0— 9		28,123	14,195	13,928	14,195	13,928	..	..	..	..	..	..	..	..
10—14		10,656	5,405	5,251	5,128	3,641	255	1,532	6	64	1	3	15	11
15—19		6,780	3,448	3,332	2,709	403	708	2,856	15	46	4	17	12	10
20—24		7,219	3,362	3,857	1,433	47	1,870	3,705	38	65	12	30	9	10
25—29		7,606	3,835	3,771	589	29	3,138	3,553	72	153	23	25	13	11
30—34		6,290	3,216	3,074	295	23	2,796	2,725	87	295	30	22	8	9
35—39		4,569	2,545	2,024	78	8	2,347	1,673	91	316	24	24	5	3
40—44		4,722	2,545	2,177	47	15	2,333	1,476	139	667	18	12	8	7
45—49		3,042	1,796	1,246	31	5	1,595	779	149	453	18	5	3	4
50—54		3,566	1,982	1,584	29	8	1,697	754	238	811	14	6	4	5
55—59		1,550	924	626	12	2	756	276	149	347	6	1	1	..
60—64		2,858	1,437	1,421	21	4	1,122	298	285	1,108	8	4	1	7
65—69		1,075	471	604	16	2	342	117	110	482	2	3	1	..
70+		1,843	849	994	14	3	539	179	291	809	4	3	1	..
Age not stated		172	78	94	51	35	22	13	4	45	..	..	1	1
						ALAND TALUK								
All Ages	**R**	**142,326**	**72,634**	**69,692**	**37,716**	**28,838**	**31,581**	**32,672**	**2,936**	**7,820**	**263**	**212**	**138**	**150**
0— 9		43,640	21,665	21,975	21,665	21,975	..	..	..	..	..	..	..	..
10—14		17,538	9,032	8,506	8,409	5,906	564	2,533	17	31	..	13	42	23
15—19		11,048	5,644	5,404	4,380	708	1,218	4,625	23	28	1	29	22	14
20—24		11,057	5,274	5,783	2,092	86	3,080	5,541	61	100	23	29	18	27
25—29		11,542	5,815	5,727	674	35	4,996	5,421	84	201	50	49	11	21
30—34		9,778	4,888	4,890	196	31	4,500	4,445	121	368	59	27	12	19
35—39		7,610	4,057	3,553	66	22	3,796	3,012	155	484	32	20	8	15
40—44		7,629	3,968	3,661	62	15	3,623	2,680	244	932	32	27	7	7
45—49		5,401	2,968	2,433	47	11	2,648	1,588	249	819	23	8	1	7
50—54		5,525	2,951	2,574	42	16	2,499	1,223	388	1,324	15	3	7	8
55—59		2,954	1,723	1,231	20	10	1,424	471	263	745	11	2	5	3
60—64		4,064	2,223	1,841	24	9	1,670	841	517	984	10	3	2	4
65—69		1,590	876	714	8	3	620	118	241	591	6	2	1	..
70+		2,894	1,521	1,373	20	3	925	161	573	1,208	1	..	2	1
Age not stated		56	29	27	11	8	18	13	..	5	..	..	..	1

C-II—AGE AND MARITAL STATUS–*contd.*

Age-group	Rural	Total Population			Marital Status									
					Never Married		Married		Widowed		Divorced or Separated		Unspecified status	
		Persons	Males	Females	Males	Females	Males	Females	Males	Females	Males	Females	Males	Females
1	2	3	4	5	6	7	8	9	10	11	12	13	14	15
CHINCHOLI TALUK														
All Ages	**R**	**101,716**	**51,078**	**50,638**	**26,035**	**19,194**	**22,666**	**23,195**	**1,988**	**7,808**	**368**	**379**	**21**	**62**
0— 9		28,408	14,029	14,379	14,029	14,379	..	..	..	..	..	..	..	..
10—14		11,712	6,075	5,637	5,875	4,104	186	1,515	3	8	..	6	11	4
15—19		8,227	4,167	4,060	3,470	586	682	3,267	7	159	6	36	2	12
20—24		8,469	3,865	4,604	1,637	57	2,167	4,382	32	89	29	61	..	15
25—29		9,082	4,515	4,567	623	5	3,778	4,291	58	206	56	57	..	8
30—34		7,558	3,782	3,776	167	8	3,449	3,280	94	409	71	75	1	4
35—39		5,794	3,225	2,569	80	2	2,950	2,056	138	463	55	42	2	6
40—44		5,947	2,969	2,978	36	7	2,646	1,966	223	963	61	38	3	4
45—49		3,660	1,975	1,685	28	..	1,761	894	163	764	23	23	..	4
50—54		4,478	2,235	2,243	26	3	1,884	859	293	1,360	32	17	..	4
55—59		1,893	1,085	808	15	..	893	241	164	561	13	6	..	..
60—64		3,099	1,541	1,558	14	2	1,189	257	323	1,288	15	10	..	1
65—69		1,165	598	567	5	2	438	76	153	489	..	..	2	..
70+		2,141	984	1,157	4	1	638	100	336	1,048	6	8	..	..
Age not stated		83	33	50	26	38	5	11	1	1	1	..	..	..
CHITAPUR TALUK														
All Ages	**R**	**142,948**	**71,062**	**71,886**	**36,253**	**27,630**	**31,954**	**33,071**	**2,410**	**10,529**	**295**	**421**	**150**	**235**
0— 9		41,218	20,566	20,652	20,566	20,652	..	..	..	..	..	..	..	..
10—14		16,110	8,376	7,734	8,078	5,890	281	1,800	..	15	..	9	17	20
15—19		10,724	5,092	5,632	4,130	860	941	4,658	3	51	6	41	12	22
20—24		11,445	5,095	6,350	2,082	100	2,957	6,031	24	130	20	63	12	26
25—29		12,397	6,069	6,328	786	31	5,132	5,922	77	270	52	75	22	30
30—34		11,192	5,493	5,699	204	20	5,061	5,101	158	496	50	53	20	29
35—39		8,156	4,372	3,784	110	8	4,050	3,093	150	615	45	53	17	15
40—44		8,568	4,363	4,205	112	11	3,975	2,833	233	1,273	32	54	11	34
45—49		5,419	2,993	2,426	58	8	2,676	1,391	219	991	33	18	7	18
50—54		6,157	3,086	3,071	43	8	2,670	1,231	334	1,791	30	24	9	17
55—59		2,681	1,445	1,236	12	4	1,226	400	193	820	10	6	4	6
60—64		4,567	2,130	2,437	24	4	1,614	400	475	2,010	7	14	10	9
65—69		1,430	735	695	9	1	546	77	173	613	5	3	2	1
70+		2,725	1,158	1,567	11	3	775	107	366	1,445	4	8	2	4
Age not stated		159	89	70	28	30	50	27	5	9	1	..	5	4

C-II—AGE AND MARITAL STATUS—*contd.*

Age-group	Rural	Total Population			Marital Status									
					Never Married		Married		Widowed		Divorced or Separated		Unspecified status	
		Persons	Males	Females	Males	Females	Males	Females	Males	Females	Males	Females	Males	Females
1	2	3	4	5	6	7	8	9	10	11	12	13	14	15
						GULBARGA TALUK								
All Ages	**R**	**131,704**	**66,089**	**56,615**	**34,640**	**26,327**	**28,954**	**29,812**	**2,074**	**8,880**	**254**	**271**	**167**	**325**
0— 9		39,201	19,536	19,665	19,536	19,665	..	..	..	..	..	..	..	..
10—14		15,871	8,123	7,748	7,720	5,623	347	2,070	12	19	8	12	36	24
15—19		10,369	5,330	5,039	4,244	732	1,033	4,174	16	43	7	40	30	50
20—24		10,161	4,709	5,452	1,940	113	2,688	5,135	39	117	26	42	16	45
25—29		11,094	5,424	5,670	676	49	4,606	5,309	78	218	44	50	20	44
30—34		9,444	4,566	4,878	204	55	4,226	4,276	80	466	42	41	14	40
35—39		7,221	3,790	3,431	87	17	3,569	2,826	102	534	20	26	12	28
40—44		7,161	3,675	3,486	69	12	3,391	2,495	180	934	31	19	4	26
45—49		4,948	2,718	2,230	35	6	2,470	1,324	178	876	27	15	8	9
50—54		5,414	2,741	2,673	37	2	2,378	1,195	291	1,450	27	11	8	15
55—59		2,519	1,398	1,121	18	4	1,180	400	190	707	7	4	3	6
60—64		3,963	1,967	1,996	14	5	1,566	390	369	1,577	11	6	7	18
65—69		1,598	863	735	5	..	700	105	154	625	2	1	2	4
70+		2,606	1,180	1,426	21	1	771	100	381	1,309	2	4	5	12
Age not stated		134	69	65	34	43	29	13	4	5	..	..	2	4
						JEVARGI TALUK								
All Ages	**R**	**111,212**	**55,534**	**55,678**	**28,652**	**22,326**	**24,445**	**25,024**	**2,118**	**8,070**	**154**	**204**	**156**	**54**
0— 9		33,540	16,562	16,978	16,562	16,978	..	..	..	..	..	..	..	..
10—14		13,037	6,659	6,378	6,217	4,038	375	2,295	14	27	..	4	53	14
15—19		8,695	4,221	4,474	3,242	751	924	3,648	14	50	4	21	37	4
20—24		8,679	3,972	4,707	1,665	65	2,254	4,498	34	106	4	33	15	55
25—29		9,876	4,795	5,081	549	432	4,133	4,375	72	222	24	43	17	9
30—34		8,136	4,118	4,016	158	23	3,814	3,478	107	471	29	39	10	5
35—39		6,259	3,321	2,938	73	9	3,081	2,306	147	596	20	24	..	3
40—44		6,211	3,301	2,910	50	11	3,015	1,892	211	981	15	21	10	5
45—49		4,128	2,257	1,871	27	6	1,982	1,012	219	844	21	7	8	2
50—54		4,800	2,475	2,325	33	8	2,076	838	342	1,465	19	11	5	3
55—59		1,909	1,047	862	17	1	848	285	171	575	9	..	2	1
60—64		3,078	1,575	1,503	17	2	1,172	254	377	1,245	7	..	2	2
65—69		884	391	493	5	..	257	61	127	432	1	..	1	..
70+		1,921	806	1,115	12	..	508	66	282	1,049	1	..	3	..
Age not stated		61	34	27	25	2	6	16	1	7	..	1	2	1

C-II—AGE AND MARITAL STATUS–*contd.*

Age-group	Rural	Total Population			Marital Status									
					Never Married		Married		Widowed		Divorced or Separated		Unspecified status	
		Persons	Males	Females	Males	Females	Males	Females	Males	Females	Males	Females	Males	Females
1	2	3	4	5	6	7	8	9	10	11	12	13	14	15
SEDAM TALUK														
All Ages	**R**	**82,162**	**40,699**	**41,463**	**19,748**	**14,434**	**18,746**	**20,044**	**1,872**	**6,561**	**317**	**377**	**16**	**74**
0— 9		22,268	11,032	11,236	11,032	11,236	..	..	..	..	..	..	..	..
10—14		9,180	4,777	4,403	4,583	2,806	183	1,555	1	13	4	16	6	13
15—19		6,419	2,941	3,478	2,234	293	696	3,105	5	32	5	46	1	2
20—24		7,018	3,090	3,928	994	32	1,857	3,748	202	86	36	58	1	4
25—29		7,546	3,796	3,750	638	14	3,025	3,499	69	158	62	79	2	..
30—34		6,245	3,106	3,139	113	12	2,825	2,742	97	331	69	45	2	9
35—39		4,658	2,493	2,165	37	5	2,303	1,739	114	376	37	39	2	6
40—44		5,022	2,556	2,466	35	2	2,320	1,657	166	756	34	46	1	5
45—49		3,164	1,717	1,447	24	2	1,522	782	154	649	17	12	..	2
50—54		3,722	1,831	1,891	21	2	1,514	683	277	1,186	19	18	..	2
55—59		1,645	936	709	7	1	746	193	172	512	11	3	..	..
60—64		2,844	1,320	1,524	10	2	1,011	212	282	1,299	16	11	1	..
65—69		808	386	422	3	..	283	64	98	357	2	1	..	..
70+		1,557	697	860	5	1	454	53	233	801	5	1	..	4
Age not stated		66	21	45	12	26	7	12	2	5	..	2	..	..
SHAHPUR TALUK														
All Ages	**R**	**126,325**	**62,313**	**64,012**	**31,811**	**23,530**	**27,998**	**29,438**	**2,183**	**10,784**	**146**	**184**	**175**	**76**
0— 9		36,228	18,037	18,191	18,037	18,191	..	..	..	..	..	..	..	..
10—14		14,062	7,281	6,781	6,876	4,449	345	2,287	8	27	2	4	50	14
15—19		9,684	4,683	5,001	3,590	592	1,053	4,343	14	43	1	13	25	10
20—24		10,419	4,747	5,672	1,950	112	2,722	5,365	39	160	11	26	25	9
25—29		10,942	5,380	5,562	794	37	4,479	5,184	71	309	18	20	18	12
30—34		9,517	4,588	4,929	208	33	4,230	4,256	112	605	25	26	13	9
35—39		7,505	3,964	3,541	97	9	3,703	2,693	131	805	27	30	7	2
40—44		7,380	3,738	3,642	69	20	3,422	2,355	223	1,225	17	36	7	6
45—49		4,863	2,631	2,232	44	10	2,343	1,149	221	1,065	15	8	8	..
50—54		5,997	2,904	3,093	48	4	2,454	1,043	379	2,034	16	9	7	3
55—59		2,312	1,192	1,120	11	1	973	293	199	821	6	3	3	2
60—64		3,998	1,775	2,223	17	8	1,362	308	383	1,895	4	8	9	4
65—69		1,094	482	612	5	4	350	66	124	538	3	1	..	3
70+		2,114	797	1,317	11	2	509	71	274	1,243	1	..	2	1
Age not stated		210	114	96	55	56	53	25	5	14	..	..	1	1

C-II—AGE AND MARITAL STATUS–*concld.*

Age-group	Rural	Total Population			Marital Status									
					Never Married		Married		Widowed		Divorced or Separated		Unspecified status	
		Persons	Males	Females	Males	Females	Males	Females	Males	Females	Males	Females	Males	Females
1	2	3	4	5	6	7	8	9	10	11	12	13	14	15
SHORAPUR TALUK														
All Ages	**R**	**119,895**	**60,170**	**59,725**	**31,189**	**22,707**	**26,419**	**26,520**	**2,340**	**10,056**	**158**	**261**	**64**	**181**
0— 9		35,761	18,113	17,648	18,113	17,648	..	..	..	..	..	..	..	..
10—14		14,129	7,197	6,932	6,614	4,345	553	2,560	13	15	..	4	17	8
15—19		9,090	4,519	4,571	3,337	398	1,146	4,081	29	57	..	23	7	12
20—24		9,975	4,769	5,206	1,834	80	2,839	4,917	66	147	12	41	18	21
25—29		10,113	5,150	4,963	722	65	4,317	4,544	89	282	16	43	6	29
30—34		8,710	4,368	4,342	221	37	3,983	3,685	128	560	27	37	9	23
35—39		6,760	3,630	3,130	107	23	3,324	2,376	172	677	22	34	5	20
40—44		6,788	3,513	3,275	83	27	3,145	1,946	267	1,253	18	35	..	14
45—49		4,338	2,319	2,019	36	11	2,042	959	224	1,008	17	23	..	18
50—54		5,346	2,655	2,691	45	19	2,194	814	394	1,838	21	6	1	14
55—59		2,061	1,073	988	14	7	876	244	175	731	8	3	..	3
60—64		3,706	1,606	2,100	31	9	1,170	248	396	1,828	8	9	1	6
65—69		1,031	441	590	14	2	304	65	120	519	3	1	..	3
70+		2,031	804	1,227	18	7	513	75	267	1,136	6	2	..	7
Age not stated		56	13	43	..	29	13	6	..	5	..	..	..	3
YADGIR TALUK														
All Ages	**R**	**124,677**	**61,991**	**62,686**	**30,549**	**22,366**	**28,608**	**30,023**	**2,533**	**9,801**	**274**	**344**	**27**	**152**
0— 9		35,573	17,847	17,726	17,847	17,732	..	..	..	..	..	..	..	..
10—14		14,095	7,600	6,495	7,282	4,160	286	2,273	21	24	..	14	11	26
15—19		9,006	4,339	4,667	3,235	360	1,086	4,214	13	35	3	46	2	12
20—24		9,504	4,185	5,319	1,397	43	2,727	5,106	36	105	22	50	3	15
25—29		10,647	5,144	5,503	510	19	4,474	5,168	100	240	55	50	5	26
30—34		8,856	4,211	4,645	126	8	3,943	4,135	101	435	40	53	1	14
35—39		7,697	3,994	3,703	60	3	3,716	3,034	166	598	50	45	2	13
40—44		7,306	3,626	3,680	32	2	3,291	2,514	275	1,121	28	29	..	16
45—49		5,235	2,778	2,457	10	..	2,504	1,468	239	962	25	17	..	10
50—54		6,103	3,089	3,014	5	1	2,634	1,208	428	1,772	21	25	1	8
55—59		2,845	1,492	1,353	8	2	1,239	434	235	905	10	8	..	4
60—64		4,005	1,941	2,064	3	4	1,502	308	432	1,747	3	3	1	2
65—69		1,364	663	701	1	2	488	72	161	626	13	1	..	..
70+		2,349	1,042	1,307	6	3	706	70	326	1,227	4	3	..	4
Age not stated		92	40	52	27	27	12	19	..	4	..	..	1	2

C-III PART-A—AGE, SEX AND EDUCATION IN *ALL AREAS*

Age-group	Total Population			Illiterate		Literate (without Educational level)		Educational levels			
								Primary or Junior Basic		Matriculation and above	
	Persons	Males	Females	Males	Females	Males	Females	Males	Females	Males	Females
1	2	3	4	5	6	7	8	9	10	11	12
					GULBARGA DISTRICT						
All Ages	**1,399,457**	**703,447**	**696,010**	**533,545**	**659,821**	**126,688**	**27,094**	**34,739**	**8,375**	**8,475**	**720**
0— 4	199,991	99,450	100,541	99,450	100,541	..	..	..	..	..	..
5— 9	210,912	105,742	105,170	84,412	97,296	16,811	6,624	4,519	1,250	..	..
10—14	163,917	85,391	78,526	52,787	69,478	22,447	6,087	10,146	2,955	11	6
15—19	110,672	55,475	55,197	35,634	49,348	12,096	3,998	6,505	1,647	1,240	204
20—24	113,526	52,623	60,903	34,441	56,815	12,016	2,912	3,626	940	2,540	236
25—29	119,542	58,950	60,592	41,498	57,011	12,909	2,809	2,679	630	1,864	142
30—34	101,907	50,392	51,515	36,787	49,486	10,749	1,567	1,869	396	987	66
35—44	157,623	82,888	74,735	61,223	72,591	17,848	1,738	2,737	360	1,080	46
45—59	137,872	73,079	64,793	55,806	63,661	14,746	966	1,926	148	601	18
60+	82,376	38,925	43,451	31,057	43,024	7,003	380	718	45	147	2
Age not stated	1,119	532	587	450	570	63	13	14	4	5	..

C-III PART-B—AGE, SEX AND EDUCATION IN *URBAN AREAS ONLY*

Age-group	Total Population			Educational levels											
				Illiterate		Literate (without Educational level)		Primary or Junior Basic		Matriculation or Higher Secondary		Technical diploma not equal to degree		Non-technical dipoma not equal to degree	
	Persons	Males	Females	Males	Females	Males	Females	Males	Females	Males	Females	Males	Females	Males	Females
1	2	3	4	5	6	7	8	9	10	11	12	13	14	15	16
GULBARGA DISTRICT															
All Ages	**226,421**	**115,789**	**110,632**	**61,269**	**91,591**	**30,282**	**12,701**	**18,331**	**5,726**	**4,710**	**522**	**166**	**4**	**89**	**2**
0— 4	32,540	16,209	16,331	16,209	16,331	..	..	..	..	..	..	..	..	..	..
5— 9	34,405	17,401	17,004	10,743	12,963	4,613	3,497	2,045	544	..	..	..	..	..	..
10—14	27,529	14,866	12,663	4,760	8,027	4,915	2,589	5,189	2,041	2	6	..	..	..	..
15—19	20,626	11,091	9,535	3,288	6,476	2,978	1,649	3,822	1,235	991	172	10	1	..	..
20—24	19,580	9,555	10,025	3,260	7,786	2,856	1,370	1,844	676	1,387	163	84	1	84	2
25—29	18,697	9,027	9,670	3,758	7,921	2,780	1,165	1,336	466	805	89	35	..	..	..
30—34	16,184	8,057	8,127	3,685	6,897	2,654	851	994	319	471	47	5	1	1	..
35—44	24,659	13,242	11,417	6,435	10,175	4,402	904	1,558	295	623	30	6	..	..	..
45—59	20,197	10,663	9,534	5,724	8,893	3,354	508	1,113	116	349	13	22	1	2	..
60+	11,974	5,666	6,308	3,401	6,104	1,728	168	427	34	81	2	4	..	2	..
Age not stated	30	12	18	6	18	2	..	3	..	1	..	..	..	..	..

C-III PART-B—AGE, SEX AND EDUCATION IN *URBAN AREAS ONLY-concld.*

Age-group	Educational levels- *concld.*															
	Technical degree or diploma equal to degree or post-graduate degree															
	University degree or post-graduate degree other than Technical degree		Engineering		Medicine		Agriculture		Veterinary and dairying		Technology		Teaching		Others	
	Males	Females	Males	Females	Males	Females	Males	Females	Males	Females	Males	Females	Males	Females	Males	Females
1	17	18	19	20	21	22	23	24	25	26	27	28	29	30	31	32
GULBARGA DISTRICT																
All Ages	**711**	**56**	**55**	..	**23**	**6**	**15**	..	**6**	..	**1**	..	**131**	**24**	..	..
0— 4	..	..	..	..	..	..	..	..	..	..	..	..	..	..	..	..
5— 9	..	..	..	..	..	..	..	..	..	..	..	..	..	..	..	..
10—14	..	..	..	..	..	..	..	..	..	..	..	..	..	..	..	..
15—19	2	1	..	..	..	1	..	..	..	..	..	..	..	..	..	..
20—24	33	23	7	..	..	1	..	..	..	..	..	..	..	3	..	..
25—29	255	19	17	..	6	2	7	..	1	..	..	..	27	8	..	..
30—34	176	8	16	..	7	1	4	..	2	..	..	..	42	3	..	..
35—44	167	5	13	..	7	..	3	..	2	..	1	..	25	8	..	..
45—59	56	..	2	..	3	1	1	..	1	..	..	..	36	2	..	..
60+	22	..	..	..	..	..	..	..	..	..	..	..	1	..	..	..
Age not stated	..	..	..	..	..	..	..	..	..	..	..	..	..	..	..	..

C-III PART-C—AGE, SEX AND EDUCATION IN *RURAL AREAS ONLY*

Age-group	Total Population			Illiterate		Literate (without Educational level)		Educational levels: Primary or Junior Basic		Educational levels: Matriculation and above	
	Persons	Males	Females	Males	Females	Males	Females	Males	Females	Males	Females
1	2	3	4	5	6	7	8	9	10	11	12
GULBARGA DISTRICT											
All Ages	**1,173,036**	**587,658**	**585,378**	**472,276**	**568,230**	**96,406**	**14,393**	**16,408**	**2,649**	**2,568**	**106**
0— 4	167,451	83,241	84,210	83,241	84,210	..	..	..	..	..	..
5— 9	176,507	88,341	88,166	73,669	84,333	12,198	3,127	2,474	706	..	..
10—14	136,388	70,525	65,863	48,027	61,451	17,532	3,498	4,957	914	9	..
15—19	90,046	44,384	45,662	32,346	42,872	9,118	2,349	2,683	412	237	29
20—24	93,946	43,068	50,878	31,181	49,029	9,160	1,542	1,782	264	945	43
25—29	100,845	49,923	50,922	37,740	49,090	10,129	1,644	1,343	164	711	24
30—34	85,723	42,335	43,388	33,102	42,589	8,095	716	875	77	263	6
35—44	132,964	69,646	63,318	54,788	62,416	13,446	834	1,179	65	233	3
45—59	117,675	62,416	55,259	50,082	54,768	11,392	458	813	32	129	1
60+	70,402	33,259	37,143	27,656	36,920	5,275	212	291	11	37	..
Age not stated	1,089	520	569	444	552	61	13	11	4	4	..
AFZALPUR TALUK											
All Ages	**90,071**	**46,088**	**43,983**	**36,816**	**42,585**	**7,255**	**1,061**	**1,709**	**323**	**308**	**14**
0— 4	13,993	7,036	6,957	7,036	6,957	..	..	..	..	..	..
5— 9	14,130	7,159	6,971	5,822	6,648	1,015	224	322	99	..	..
10—14	10,656	5,405	5,251	3,511	4,887	1,328	261	566	103	..	..
15—19	6,780	3,448	3,332	2,470	3,117	692	163	263	48	23	4
20—24	7,219	3,362	3,857	2,409	3,684	703	141	153	27	97	5
25—29	7,606	3,835	3,771	2,813	3,643	805	96	119	27	98	5
30—34	6,290	3,216	3,074	2,609	3,009	508	56	76	9	23	..
35—44	9,291	5,090	4,201	4,063	4,141	912	55	82	5	33	..
45—59	8,158	4,702	3,456	3,728	3,414	862	40	88	2	24	..
60+	5,776	2,757	3,019	2,288	2,997	420	19	40	3	9	..
Age not stated	172	78	94	67	88	10	6	..	..	1	..
ALAND TALUK											
All Ages	**142,326**	**72,634**	**69,692**	**56,811**	**67,080**	**13,421**	**2,331**	**2,083**	**273**	**319**	**8**
0— 4	21,624	10,885	10,739	10,885	10,739	..	..	..	..	..	..
5— 9	22,016	10,780	11,236	9,060	10,710	1,472	440	248	86	..	..
10—14	17,538	9,032	8,506	5,517	7,795	2,921	628	593	83	13	..
15—19	11,048	5,644	5,404	3,911	4,732	1,347	628	355	43	31	1
20—24	11,057	5,274	5,783	3,567	5,565	1,313	188	270	26	124	4
25—29	11,542	5,815	5,727	4,170	5,582	1,359	129	195	13	91	3
30—34	9,778	4,888	4,890	3,635	4,816	1,108	69	115	5	30	..
35—44	15,239	8,025	7,214	6,204	7,081	1,656	124	144	9	21	..
45—59	13,880	7,642	6,238	5,972	6,182	1,533	52	122	4	15	..
60+	8,548	4,620	3,928	3,866	3,853	707	71	41	4	6	..
Age not stated	56	29	27	24	25	5	2	..	..	..	..

C-III PART-C—AGE, SEX AND EDUCATION IN *RURAL AREAS ONLY—contd.*

Age-group	Total Population			Illiterate		Literate (without Educational level)		Educational levels: Primary or Junior Basic		Educational levels: Matriculation and above	
	Persons	Males	Females	Males	Females	Males	Females	Males	Females	Males	Females
1	2	3	4	5	6	7	8	9	10	11	12
CHINCHOLI TALUK											
All Ages	**101,716**	**51,078**	**50,638**	**39,142**	**48,975**	**10,747**	**1,539**	**963**	**121**	**226**	**3**
0— 4	14,357	7,065	7,292	7,065	7,292	..	..	..	..	..	..
5— 9	14,051	6,964	7,087	5,471	6,681	1,400	383	93	23	..	..
10—14	11,712	6,075	5,637	3,938	5,170	1,850	425	286	42	1	..
15—19	8,227	4,167	4,060	2,793	3,783	1,178	246	170	30	26	1
20—24	8,469	3,865	4,604	2,571	4,423	1,072	168	128	11	94	2
25—29	9,082	4,515	4,567	3,244	4,436	1,112	122	102	9	57	..
30—34	7,558	3,782	3,776	2,790	3,709	910	65	64	2	18	..
35—44	11,741	6,194	5,547	4,580	5,475	1,529	68	72	4	13	..
45—59	10,031	5,295	4,736	4,106	4,699	1,136	37	40	..	13	..
60+	6,405	3,123	3,282	2,553	3,259	558	23	8	..	4	..
Age not stated	83	33	50	31	48	2	2	..	..	..	..
CHITAPUR TALUK											
All Ages	**142,948**	**71,062**	**71,886**	**57,106**	**69,306**	**12,436**	**2,313**	**1,070**	**220**	**450**	**47**
0— 4	20,041	9,923	10,118	9,923	10,118	..	..	..	..	..	..
5— 9	21,177	10,643	10,534	8,786	9,966	1,734	534	123	34	..	..
10—14	16,110	8,376	7,734	5,654	7,139	2,413	533	309	62	..	..
15—19	10,724	5,092	5,632	3,753	5,277	1,136	302	180	46	23	7
20—24	11,445	5,095	6,350	3,749	6,020	1,081	273	131	38	134	19
25—29	12,397	6,069	6,328	4,637	6,056	1,213	240	102	19	117	13
30—34	11,192	5,493	5,699	4,295	5,536	1,061	149	63	9	74	5
35—44	16,724	8,735	7,989	6,837	7,809	1,745	169	86	8	67	3
45—59	14,257	7,524	6,733	6,018	6,642	1,418	87	59	4	29	..
60+	8,722	4,023	4,699	3,382	4,673	620	26	15	..	6	..
Age not stated	159	89	70	72	70	15	..	2	..	..	..
GULBARGA TALUK											
All Ages	**131,704**	**66,089**	**65,615**	**50,563**	**63,426**	**9,774**	**1,249**	**5,407**	**923**	**345**	**17**
0— 4	19,458	9,520	9,938	9,520	9,938	..	..	..	..	..	..
5— 9	19,743	10,016	9,727	7,876	9,095	1,184	362	956	270	..	..
10—14	15,871	8,123	7,748	4,925	7,120	1,506	269	1,692	359	..	..
15—19	10,369	5,330	5,039	3,450	4,695	912	193	929	139	39	12
20—24	10,161	4,709	5,452	3,144	5,249	930	130	506	69	129	4
25—29	11,094	5,424	5,670	3,924	5,526	991	102	397	42	112	..
30—34	9,444	4,566	4,878	3,405	4,789	880	67	252	22	29	..
35—44	14,382	7,465	6,917	5,640	6,834	1,454	70	353	13	18	..
45—59	12,881	6,857	6,024	5,355	5,978	1,250	39	238	6	14	1
60+	8,167	4,010	4,157	3,270	4,138	658	17	79	2	3	..
Age not stated	134	69	65	54	64	9	..	5	1	1	..

C-III PART-C—AGE, SEX AND EDUCATION IN *RURAL AREAS ONLY–contd.*

Age-group	Total Population			Illiterate		Literate (without Educational level)		Educational levels: Primary or Junior Basic		Educational levels: Matriculation and above	
	Persons	Males	Females	Males	Females	Males	Females	Males	Females	Males	Females
1	2	3	4	5	6	7	8	9	10	11	12
JEVARGI TALUK											
All Ages	**111,212**	**55,534**	**55,678**	**44,875**	**54,182**	**9,474**	**1,399**	**1,002**	**90**	**183**	**7**
0— 4	16,567	8,088	8,479	8,088	8,479	..	..	..	..	..	..
5— 9	16,973	8,474	8,499	7,138	8,256	1,244	230	92	13	..	..
10—14	13,037	6,659	6,378	4,715	6,130	1,632	211	312	37	..	..
15—19	8,695	4,221	4,474	3,134	4,325	915	132	161	16	11	1
20—24	8,679	3,972	4,707	2,922	4,614	871	81	106	8	73	4
25—29	9,876	4,795	5,081	3,588	4,496	1,065	577	94	6	48	2
30—34	8,134	4,118	4,016	3,227	3,966	798	45	71	5	22	..
35—44	12,470	6,622	5,848	5,157	5,770	1,364	74	78	4	23	..
45—59	10,837	5,779	5,058	4,638	5,023	1,074	34	62	1	5	..
60+	5,883	2,772	3,111	2,234	3,096	511	15	26	..	1	..
Age not stated	61	34	27	34	27	..	..	..	..	..	..
SEDAM TALUK											
All Ages	**82,162**	**40,699**	**41,463**	**32,530**	**40,040**	**6,463**	**1,124**	**1,525**	**298**	**181**	**1**
0— 4	10,592	5,270	5,322	5,270	5,322	..	..	..	..	..	..
5— 9	11,676	5,762	5,914	4,706	5,550	804	276	252	88	..	..
10—14	9,180	4,777	4,403	3,336	4,024	1,005	294	436	85	..	..
15—19	6,419	2,941	3,478	2,117	3,253	572	181	235	44	17	..
20—24	7,018	2,990	3,928	2,248	3,773	588	111	180	43	74	1
25—29	7,546	3,796	3,750	2,835	3,655	782	77	133	18	46	..
30—34	6,245	3,106	3,139	2,450	3,063	566	66	75	10	15	..
35—44	9,680	5,049	4,631	3,966	4,567	942	61	121	3	20	..
45—59	8,531	4,484	4,047	3,582	3,995	819	45	75	7	8	..
60+	5,209	2,403	2,806	2,001	2,793	384	13	17	..	1	..
A ge not stated	66	21	45	19	45	1	..	1	..	..	..
SHAHPUR TALUK											
All Ages	**126,325**	**62,313**	**64,012**	**52,044**	**62,460**	**8,916**	**1,355**	**1,158**	**196**	**195**	**1**
0— 4	17,091	8,474	8,617	8,474	8,617	..	..	..	..	..	..
5— 9	19,137	9,563	9,574	8,055	9,211	1,320	321	188	42	..	..
10—14	14,058	7,281	6,777	5,520	6,351	1,436	358	325	68	..	..
15—19	9,688	4,683	5,005	3,674	4,796	794	187	192	22	23	..
20—24	10,419	4,747	5,672	3,679	5,486	861	168	129	17	78	1
25—29	10,942	5,380	5,562	4,332	5,440	921	103	77	19	50	..
30—34	9,516	4,587	4,929	3,757	4,846	746	76	64	7	20	..
35—44	14,886	7,703	7,183	6,373	7,093	1,221	79	96	11	13	..
45—59	13,172	6,727	6,445	5,555	6,393	1,104	46	62	6	6	..
60+	7,206	3,054	4,152	2,528	4,136	499	14	23	2	4	..
Age not stated	210	114	96	97	91	14	3	2	2	1	..

C-III PART-C—AGE, SEX AND EDUCATION IN *RURAL AREAS ONLY—concld.*

Age-group	Total Population			Illiterate		Literate (without Educational level)		Educational levels: Primary or Junior Basic		Educational levels: Matriculation and above	
	Persons	Males	Females	Males	Females	Males	Females	Males	Females	Males	Females
1	2	3	4	5	6	7	8	9	10	11	12
SHORAPUR TALUK											
All Ages	**119,895**	**60,170**	**59,725**	**49,980**	**58,908**	**8,618**	**618**	**1,338**	**194**	**234**	**5**
0— 4	17,135	8,736	8,399	8,736	8,399	..	..	..	..	..	..
5— 9	18,626	9,377	9,249	8,272	9,200	927	3	178	46	..	..
10—14	14,129	7,197	6,932	5,057	6,727	1,744	133	389	72	7	..
15—19	9,090	4,519	4,571	3,561	4,416	747	129	182	23	29	3
20—24	9,975	4,769	5,206	3,664	5,074	850	106	159	24	96	2
25—29	10,113	5,150	4,963	4,110	4,875	877	77	109	11	54	..
30—34	8,710	4,368	4,342	3,495	4,271	767	64	87	7	19	..
35—44	13,548	7,143	6,405	5,750	6,334	1,244	63	135	8	14	..
45—59	11,745	6,047	5,698	4,938	5,660	1,038	36	58	2	13	..
60+	6,768	2,851	3,917	2,384	3,910	424	7	41	..	2	..
Age not stated	56	13	43	13	42	..	..	..	1	..	..
YADGIR TALUK											
All Ages	**124,677**	**61,991**	**62,686**	**52,409**	**61,268**	**9,302**	**1,404**	**153**	**11**	**127**	**3**
0— 4	16,593	8,244	8,349	8,244	8,349	..	..	..	..	..	..
5— 9	18,978	9,603	9,375	8,483	9,016	1,098	354	22	5	..	..
10—14	14,097	7,600	6,497	5,854	6,108	1,697	386	49	3	..	..
15—19	9,006	4,339	4,667	3,483	4,478	825	188	16	1	15	..
20—24	9,504	4,185	5,319	3,228	5,141	891	176	20	1	46	1
25—29	10,647	5,144	5,503	4,087	5,381	1,004	121	15	..	38	1
30—34	8,856	4,211	4,645	3,439	4,584	751	59	8	1	13	1
35—44	15,003	7,620	7,383	6,218	7,312	1,379	71	12	..	11	..
45—59	14,183	7,359	6,824	6,190	6,782	1,158	42	9	..	2	..
60+	7,718	3,646	4,072	3,150	4,065	494	7	1	..	1	..
Age not stated	92	40	52	33	52	5	..	1	..	1	..

C-V—MOTHER TONGUE (ALPHABETICAL ORDER)

Sl. No.	Language	Total			Rural			Urban		
		Persons	Males	Females	Persons	Males	Females	Persons	Males	Females
1	2	3	4	5	6	7	8	9	10	11
	GULBARGA DISTRICT									
	Grand Total	**1,399,457**	**703,447**	**696,010**	**1,173,036**	**587,658**	**585,378**	**226,421**	**115,789**	**110,632**
1.	Arabic/Arbi	3	3	..	..	..	..	3	3	..
2.	Banjari	63,097	32,128	30,969	59,472	30,229	29,243	3,625	1,899	1,726
3.	Bengali	18	12	6	12	7	5	6	5	1
4.	Chenchu	1	..	1	1	..	1*	..	..	..
5.	Chinese/Chini	10	7	3	..	..	..	10	7	3
6.	Coorgi/Kodagu	4	2	2	..	..	..	4	2	2
7.	Devanagari	19	12	7	..	..	..	19	12	7
8.	English	33	22	11	22	13	9	11	9	2
9.	Gorkhali	2	2	..	2	2	..	..	..	..
10.	Goanese	6	6	..	5	5	..	1	1	..
11.	Gujarathi	2,012	1,058	954	1,167	636	531	845	422	423
12.	Gurmukhi	6	2	4	..	..	..	6	2	4
13.	Hindi	10,092	5,163	4,929	4,636	2,375	2,261	5,456	2,788	2,668
14.	Hindustani	75	32	43	35	11	24	40	21	19
15.	Jagannathi	23	4	19	9	..	9	14	4	10
16.	Kachhi	31	11	20	2	2	..	29	9	20
17.	Kannada	926,422	466,306	460,116	834,110	418,169	415,941	92,612	48,137	44,175
18.	Kansale	1	1	..	..	..	..	1	1	..
19.	Konkani	154	90	64	58	37	21	96	53	43
20.	Korava	544	236	308	459	198	261	85	38	47
21.	Kshatriya Marathi	385	197	188	..	..	..	385	197	188
22.	Madari Kannada	1	1	..	..	..	..	1	1	..
23.	Malayalam	180	126	54	43	29	14	137	97	40
24.	Marathi	44,541	22,194	22,347	27,532	13,628	13,904	17,009	8,566	8,443
25.	Marwadi	1,511	822	689	490	317	173	1,021	505	516
26.	Multani	2	2	..	..	..	..	2	2	..
27.	Nepali	20	16	4	7	3	4	13	13	..
28.	Parsi	15	6	9	14	5	9	1	1	..
29.	Persian	4	4	..	..	..	..	4	4	..
30.	Punjabi	83	59	24	33	24	9	50	35	15
31.	Rajastani	36	18	18	..	..	..	36	18	18
32.	Sindhi	98	79	19	9	7	2	89	72	17
33.	Tamil	1,048	584	464	477	251	226	571	333	238
34.	Telugu	108,920	53,998	54,922	96,295	47,607	48,688	12,625	6,391	6,234
35.	Tulu	57	40	17	1	1	..	56	39	17
36.	Urdu	239,900	120,142	119,758	148,096	74,062	74,034	91,804	46,080	45,724
37.	Vadari	71	48	23	49	40	9	22	8	14
38.	Yarukala	32	14	18	..	..	..	32	14	18

C-V—MOTHER TONGUE (ALPHABETICAL ORDER)–*contd.*

Sl. No.	Language	Afzalpur Taluk		Aland Taluk		Chincholi Taluk		Chitapur Taluk		Gulbarga Taluk	
		Males	Females	Males	Females	Males	Females	Males	Females	Males	Females
1	2	3	4	5	6	7	8	9	10	11	12
	Total	**460,88**	**43,983**	**72,634**	**69,692**	**51,078**	**50,638**	**71,062**	**71,886**	**66,089**	**65,615**
1.	Arabic/Arbi	..	..	..	..	..	..	..	..	..	..
2.	*Banjari*	*1,313*	*1,325*	949	*1,095*	*5,473*	*4,936*	*6,407*	*6,215*	*4,064*	*3,917*
3.	Bengali	..	..	..	..	..	..	7	5	..	..
4.	Chenchu	..	..	..	..	..	1	..	..	..	..
5.	Chinese/Chini	..	..	..	..	..	..	..	..	..	..
6.	Coorgi/Kodagu	..	..	..	..	..	..	..	..	..	..
7.	Devanagari	..	..	..	..	..	..	..	..	..	..
8.	English	..	..	..	..	..	..	13	8	..	..
9.	Gorkhali	..	..	..	..	..	..	2	..	..	..
10.	Goanese	..	..	..	..	..	..	5	..	..	..
11.	Gujarathi	123	123	120	153	3	11	93	27	177	118
12.	Gurmukhi	..	..	..	..	..	..	..	..	..	..
13.	Hindi	360	189	74	100	137	181	933	937	262	229
14.	Hindustani	..	..	..	..	..	..	..	15	..	2
15.	Jagannathi	..	..	..	..	..	..	..	..	..	..
16.	Kachhi	..	..	..	..	..	..	2	..	..	..
17.	Kannada	35,534	33,895	58,162	54,720	30,230	30,264	46,858	47,914	49,629	49,266
18.	Kansale	..	..	..	..	..	..	..	..	..	..
19.	Konkani	..	..	..	..	..	..	37	21	..	..
20.	Korava	35	34	..	85	5	6	..	..	35	29
21.	Kshatriya Marathi	..	..	..	..	..	..	..	..	..	..
22.	Madari Kannada	..	..	..	..	..	..	..	..	..	..
23.	Malayalam	..	..	..	..	..	..	24	14	..	..
24.	Marathi	1,442	1,631	5,753	5,675	1,042	1,144	1,721	1,775	1,310	1,302
25.	Marwadi	..	..	20	27	2	..	73	13	40	2
26.	Multani	..	..	..	..	..	..	..	..	..	..
27.	Nepali	..	..	..	..	..	..	3	4	..	..
28.	Parsi	..	..	..	..	..	..	5	9	..	..
29.	Persian	..	..	..	..	..	..	..	..	..	..
30.	Punjabi	..	..	..	..	..	..	24	9	..	..
31.	Rajastani	..	..	..	..	..	..	..	..	..	..
32.	Sindhi	..	..	..	..	..	..	7	2	..	..
33.	Tamil	53	70	2	3	..	..	185	151	..	1
34.	Telugu	920	802	733	814	6,264	6,399	2,603	2,507	1,710	1,717
35.	Tulu	..	..	..	..	..	..	1	..	..	..
36.	Urdu	6,308	5,914	6,821	7,020	7,922	7,696	12,059	12,260	8,862	9,032
37.	Vadari	..	..	..	..	..	..	..	..	..	..
38.	Yarukala	..	..	..	..	..	..	..	..	..	..

C-V—MOTHER TONGUE (ALPHABETICAL ORDER)–*concld.*

Sl. No.	Language	Jevargi Taluk		Sedam Taluk		Shahpur Taluk		Shorapur Taluk		Yadgir Taluk	
		Males	Females	Males	Females	Males	Females	Males	Females	Males	Females
1	2	3	4	5	6	7	8	9	10	11	12
	Total	**55,534**	**55,678**	**40,699**	**41,463**	**62,313**	**64,012**	**60,170**	**59,726**	**61,991**	**62,686**
1.	Arabic/Arbi	..	..	..	..	..	..	..	..	..	..
2.	Banjari	1,464	1,435	2,247	2,105	2,128	2,099	2,781	2,694	3,403	3,422
3.	Bengali	..	..	..	..	..	..	..	..	..	..
4.	Chenchu	..	..	..	..	..	..	..	..	..	..
5.	Chinese/Chini	..	..	..	..	..	..	..	..	..	..
6.	Coorgi/Kodagu	..	..	..	..	..	..	..	..	..	..
7.	Devanagari	..	..	..	..	..	..	..	..	..	..
8.	English	..	..	..	1	..	..	..	..	..	..
9.	Gorkhali	..	..	..	..	..	..	..	..	..	..
10.	Goanese	..	..	..	..	..	..	..	..	..	..
11.	Gujarathi	83	67	23	22	2	..	12	10	..	..
12.	Gurmukhi	..	..	..	..	..	..	..	..	..	..
13.	Hindi	101	155	286	270	10	39	64	50	148	111
14.	Hindustani	11	7	..	..	..	..	..	..	..	..
15.	Jagannathi	..	..	..	..	..	6	..	3	..	..
16.	Kachhi	..	..	..	..	..	..	..	..	..	..
17.	Kannada	42,348	43,881	15,923	16,326	51,101	51,975	51,010	50,878	37,374	36,822
18.	Kansale	..	..	..	..	..	..	..	..	..	..
19.	Konkani	..	..	..	..	..	..	..	..	..	..
20.	Korava	46	23	1	..	10	23	66	61	..	..
21.	Kshatriya Marathi	..	..	..	..	..	..	..	..	..	..
22.	Madari Kannada	..	..	..	..	..	..	..	..	..	..
23.	Malayalam	..	..	..	..	4	..	..	..	1	..
24.	Marathi	564	482	401	422	724	789	385	430	286	254
25.	Marwadi	128	110	..	..	8	5	46	16	..	..
26.	Multani	..	..	..	..	..	..	..	..	..	..
27.	Nepali	..	..	..	..	..	..	..	..	..	..
28.	Parsi	..	..	..	..	..	..	..	..	..	..
29.	Persian	..	..	..	..	..	..	..	..	..	..
30.	Punjabi	..	..	..	..	..	..	..	..	..	..
31.	Rajastani	..	..	..	..	..	..	..	..	..	..
32.	Sindhi	..	..	..	..	..	..	..	..	..	..
33.	Tamil	..	..	2	..	5	..	..	..	4	1
34.	Telugu	747	841	17,391	17,753	819	826	822	746	15,598	16,283
35.	Tulu	..	..	..	..	..	..	..	..	..	..
36.	Urdu	10,002	8,668	4,425	4,564	7,502	8,250	4,984	4,837	5,177	57,934
37.	Vadari	40	9	..	..	..	..	..	..	..	..
38.	Yarukala	..	..	..	..	..	..	..	..	..	..

C-VII—RELIGION

District/Taluk	T R U	Total			Names of Religions: Buddhists		Christians		Hindus	
		Persons	Males	Females	Males	Females	Males	Females	Males	Females
1	2	3	4	5	6	7	8	9	10	11
GULBARGA	**T**	**1,399,457**	**703,447**	**696,010**	**746**	**974**	**3,982**	**4,696**	**578,072**	**566,272**
	R	**1,173,036**	**587,658**	**585,378**	**564**	**728**	**3,105**	**4,006**	**510,228**	**503,370**
	U	**226,421**	**115,789**	**110,632**	**182**	**246**	**877**	**690**	**67,844**	**62,902**
Afzalpur Taluk	R	90,071	46,088	43,983	..	..	..	..	39,574	37,606
Aland „	R	142,326	72,634	69,692	532	705	17	19	65,042	61,726
Chincholi „	R	101,716	51,078	50,638	..	..	376	415	43,409	41,627
Chitapur „	R	142,948	71,062	71,886	32	23	710	780	58,201	58,815
Gulbarga „	R	131,704	66,089	65,615	..	..	149	139	56,885	56,264
Jevargi „	R	111,212	55,534	55,678	..	..	73	62	46,737	46,686
Sedam „	R	82,162	40,699	41,463	..	..	150	154	36,142	36,758
Shahpur „	R	126,325	62,313	64,012	..	..	454	608	54,247	54,574
Shorapur „	R	119,895	60,170	59,725	..	..	34	72	54,844	54,276
Yadgir „	R	124,677	61,991	62,686	..	..	1,142	1,757	55,147	55,038

District/Taluk	T R U	Total			Names of Religions: Jains		Muslims		Sikhs	
		Persons	Males	Females	Males	Females	Males	Females	Males	Females
1	2	3	4	5	6	7	8	9	10	11
GULBARGA	**T**	..	..	..	**1,288**	**1,274**	**119,278**	**122,770**	**66**	**23**
	R	..	..	..	**449**	**503**	**73,270**	**76,757**	**38**	**14**
	U	..	..	..	**839**	**771**	**46,008**	**46,013**	**28**	**9**
Afzalpur Taluk	R	..	..	..	105	114	6,405	6,262	4	1
Aland „	R	..	..	..	128	148	6,909	7,094	6	..
Chincholi „	R	..	..	..	3	2	7,290	8,594	..	..
Chitapur „	R	..	..	..	36	74	12,056	12,183	23	11
Gulbarga „	R	..	..	..	81	51	8,974	9,159	..	2
Jevargi „	R	..	..	..	55	77	8,664	8,853	5	..
Sedam „	R	..	..	..	1	1	4,406	4,550	..	..
Shahpur „	R	..	..	..	..	..	7,612	8,830	..	..
Shorapur „	R	..	..	..	21	22	5,271	5,355	..	..
Yadgir „	R	..	..	..	19	14	5,683	5,877	..	..

C-VII—RELIGION—*concld.*

District/Taluk	T R U	Total			Names of Religions					
					Other Religions and Persuasions		Religion not Stated			
		Persons	Males	Females	Males	Females	Males	Females	Males	Females
1	2	3	4	5	6	7	8	9	10	11
GULBARGA DISTRICT	**T**	..	..	..	**11**	..	**4**	**1**	..	..
	R	..	..	..	**4**	..	..	..	..	..
	U	..	..	..	**7**	..	**4**	**1**	..	..
Afzalpur Taluk	R	..	..	..	..	..	..	..	..	..
Aland „	R	..	..	..	..	..	..	..	..	..
Chincholi „	R	..	..	..	..	..	..	..	..	..
Chitapur „	R	..	..	..	4	..	..	..	..	..
Gulbarga „	R	..	..	..	..	..	..	..	..	..
Jevargi „	R	..	..	..	..	..	..	..	..	..
Sedam „	R	..	..	..	..	..	..	..	..	..
Shahpur „	R	..	..	..	..	..	..	..	..	..
Shorapur „	R	..	..	..	..	..	..	..	..	..
Yadgir „	R	..	..	..	..	..	..	..	..	..

C-VIII—SCHEDULED CASTES AND SCHEDULED TRIBES

PART A—Classification by Literacy and Industrial Category of Workers and Non-workers among Scheduled Castes

District/Taluk	TRU	Total			Illiterate		Literate and educated persons		Workers							
									Total Workers		I		II		III	
											As Cultivator		As Agricultural labourer		In Mining, Quarrying Livestock, Forestry, Fishing, Hunting and Plantations, Orchards and Allied activities	
		Persons	Males	Females	Males	Females	Males	Females	Males	Females	Males	Females	Males	Females	Males	Females
1	2	3	4	5	6	7	8	9	10	11	12	13	14	15	16	17
GULBARGA DISTRICT	**T**	**217,178**	**109,066**	**108,812**	**101,322**	**108,125**	**7,744**	**687**	**67,116**	**49,706**	**26,170**	**14,426**	**22,947**	**24,440**	**353**	**206**
	R	**197,515**	**98,895**	**98,620**	**93,863**	**98,232**	**5,032**	**388**	**62,054**	**46,528**	**25,739**	**14,226**	**22,209**	**23,745**	**171**	**169**
	U	**20,363**	**10,171**	**10,192**	**7,459**	**9,893**	**2,712**	**296**	**5,062**	**3,178**	**431**	**200**	**738**	**695**	**182**	**37**
1. Afzalpur Taluk		12,643	6,391	6,252	6,023	6,205	368	47	3,873	2,266	1,149	511	1,070	544	2	..
2. Aland Taluk		27,785	14,067	13,718	13,349	13,677	718	41	8,975	6,791	2,737	1,111	3,972	4,431	..	..
3. Chincholi Taluk		16,906	8,497	8,409	7,899	8,396	598	13	5,200	4,826	1,885	1,305	2,410	2,912	..	..
4. Chitapur Taluk		21,891	11,126	10,765	10,270	10,681	856	84	6,466	4,524	2,258	1,178	2,303	2,124	99	106
5. Gulbarga Taluk		23,350	11,778	11,572	11,234	11,512	544	60	7,443	5,715	2,772	1,248	3,229	3,720	11	..
6. Jevargi Taluk		16,232	8,115	8,117	7,809	8,096	306	21	5,104	3,747	2,060	1,360	1,842	1,707	1	..
7. Sedam Taluk		16,334	8,029	8,305	7,591	8,270	438	35	5,466	4,368	2,487	1,598	2,012	2,068	28	21
8. Shahpur Taluk		24,056	11,918	12,138	11,577	12,138	341	..	7,619	4,544	3,757	1,446	2,160	2,216	..	..
9. Shorapur Taluk		16,481	8,217	8,264	7,916	8,209	301	55	4,682	3,213	2,540	1,284	1,395	1,469	..	..
10. Yadgir Taluk		21,837	10,757	11,080	10,195	11,048	562	32	7,226	6,534	4,094	3,185	1,816	2,554	30	42

C-VIII—SCHEDULED CASTES AND SCHEDULED TRIBES–*Contd.*

PART A—Classification by Literacy and Industrial Category of Workers and Non-workers among Scheduled Castes

District/Taluk	TRU	Workers–*Concld.* IV: At Household Industry		IV: In manufacturing other than Household Industry		V: In Construction		VI: In Trade and Commerce		VII: In Transport, Storage, and Communications		VIII: In Other Services		IX: Non-Workers	
		Males	Females	Males	Females	Males	Females	Males	Females	Males	Females	Males	Females	Males	Females
1	2	18	19	20	21	22	23	24	25	26	27	28	29	30	31
GULBARGA DISTRICT	**T**	**6,607**	**562**	**1,791**	**582**	**557**	**189**	**400**	**418**	**475**	**39**	**7,816**	**8,844**	**41,950**	**59,106**
	R	**6,193**	**441**	**467**	**29**	**249**	**33**	**275**	**263**	**283**	**28**	**6,468**	**7,594**	**36,841**	**52,092**
	U	**414**	**121**	**1,324**	**553**	**308**	**156**	**125**	**155**	**192**	**11**	**1,348**	**1,250**	**5,109**	**7,014**
1. Afzalpur Taluk		384	41	..	..	13	1	22	1	11	8	1,222	1,160	2,518	3,986
2. Aland Taluk		1,050	62	3	..	31	..	47	7	21	..	1,114	1,180	5,092	6,927
3. Chincholi Taluk		510	14	..	..	25	..	8	..	2	..	360	595	3,297	3,583
4. Chitapur Taluk		437	27	275	1	33	..	23	3	160	18	878	1,067	4,660	6,241
5. Gulbarga Taluk		631	54	145	21	56	1	20	24	64	..	515	647	4,335	5,857
6. Jevargi Taluk		592	..	..	..	13	..	1	..	1	..	594	680	3,011	4,370
7. Sedam Taluk		572	59	..	..	23	1	24	33	12	..	308	588	2,563	3,937
8. Shahpur		763	47	43	..	14	3	22	9	..	..	860	823	4,299	7,594
9. Shorapur Taluk		496	84	..	7	13	..	21	72	..	..	217	297	3,535	5,051
10. Yadgir Taluk		758	53	1	..	28	27	87	114	12	2	400	557	3,531	4,546

C-VIII—SCHEDULED CASTES AND SCHEDULED TRIBES-*Contd.*

PART B—Classification by Literacy and Industrial Category of Workers and Non-workers among Scheduled Tribes

District/Taluk	TRU	Total			Illiterate		Literate and educated persons		Workers							
									Total Workers		I As Cultivator		II As Agricultural labourer		III In Mining, Quarrying Livestock, Forestry, Fishing, Hunting and Plantations, Orchards and Allied activities	
		Persons	Males	Females	Males	Females	Males	Females	Males	Females	Males	Females	Males	Females	Males	Females
1	2	3	4	5	6	7	8	9	10	11	12	13	14	15	16	17
GULBARGA DISTRICT	**T**	**1,352**	**707**	**645**	**703**	**645**	**4**	..	**296**	**315**	**53**	**31**	**89**	**109**	..	..
	R	**1,329**	**698**	**631**	**694**	**631**	**4**	..	**287**	**313**	**53**	**31**	**89**	**109**	..	..
	U	**23**	**9**	**14**	**9**	**14**	..	..	**9**	**2**	..	..	..	..	..	..
1. Afzalpur Taluk		14	14	..	14	..	..	..	14	..	14	..	..	..	..	..
2. Aland Taluk		414	219	195	219	195	..	..	40	44	..	..	39	44	..	..
3. Chincholi Taluk		196	98	98	98	98	..	..	20	58	..	..	20	28	..	..
4. Chitapur Taluk		..	..	..	..	..	..	..	..	..	..	..	..	..	..	..
5. Gulbarga Taluk		71	34	37	33	37	1	..	20	37	..	..	13	32	..	..
6. Jevargi Taluk		..	..	..	..	..	..	..	..	..	..	..	..	..	..	..
7. Sedam Taluk		559	279	280	277	280	2	..	152	165	4	26	14	3	..	..
8. Shahpur Taluk		..	..	..	..	..	..	..	..	..	..	..	..	..	..	..
9. Shorapur Taluk		..	..	..	..	..	..	..	..	..	..	..	..	..	..	..
10. Yadgir Taluk		75	54	21	53	21	1	..	41	9	35	5	3	2	..	..

C-VIII—SCHEDULED CASTES AND SCHEDULED TRIBES–*Contd.*

PART B—Classification by Literacy and Industrial Category of Workers and Non-workers among Scheduled Tribes

District/Taluk	T R U	Workers–*Concld.*													
		IV		V		VI		VII		VIII		IX		X	
		At Household Industry		In manufacturing other than Household Industry		In Construction		In Trade and Commerce		In Transport, Storage, and Communications		In Other Services		Non-Workers	
		Males	Females	Males	Females	Males	Females	Males	Females	Males	Females	Males	Females	Males	Females
1	2	18	19	20	21	22	23	24	25	26	27	28	29	30	31
GULBARGA DISTRICT	**T**	**47**	**62**	..	..	**3**	..	..	**25**	**11**	..	**93**	**88**	**411**	**330**
	R	**38**	**60**	..	..	**3**	..	..	**25**	**11**	..	**93**	**88**	**411**	**318**
	U	**9**	**2**	..	..	..	..	..	..	..	..	..	..	..	**12**
1. Afzalpur Taluk		..	..	..	..	..	..	..	..	..	..	..	..	..	..
2. Aland Taluk		..	..	..	..	..	..	..	..	..	..	..	..	179	151
3. Chincholi Taluk		..	5	..	..	..	..	..	25	..	..	..	..	78	40
4. Chitapur Taluk		..	..	..	..	..	..	..	..	..	..	..	..	..	..
5. Gulbarga Taluk		5	5	..	..	..	..	..	..	..	..	2	..	14	..
6. Jevargi Taluk		..	..	..	..	..	..	..	..	..	..	..	..	..	..
7. Sedam Taluk		29	49	..	..	3	..	..	..	11	..	91	87	127	115
8. Shahpur Taluk		..	..	..	..	..	..	..	..	..	..	..	..	..	..
9. Shorapur Taluk		..	..	..	..	..	..	..	..	..	..	..	..	..	..
10. Yadgir Taluk		3	1	..	..	..	..	..	..	..	..	..	1	13	12

SCT-I PART-A—INDUSTRIAL CLASSIFICATION OF PERSONS AT WORK AND NON-WORKERS BY SEX FOR SCHEDULED CASTES

Sl. No.	Name of Scheduled Caste	Total			Total workers		Workers									
							I		II		III		IV		V	
							As Cultivator		As Agricultural Labourer		In Mining, Quarrying, Livestock, Forestry, Fishing, Hunting, Plantations, Orchards and Allied activities		At Household Industry		In Manufacturing other than Household Industry	
		Persons	Males	Females	Males	Females	Males	Females	Males	Females	Males	Females	Males	Females	Males	Females
1		2	3	4	5	6	7	8	9	10	11	12	13	14	15	16
							GULBARGA DISTRICT—RURAL									
	Total	**197,515**	**98,895**	**98,620**	**62,054**	**46,528**	**25,739**	**14,226**	**22,209**	**23,745**	**171**	**169**	**6,193**	**441**	**467**	**29**
1.	Aray (Mala)	45	12	33	1	33	..	24	..	7	..	..	..	..	..	..
2.	Arwa Mala	1	1	..	1	..	..	..	..	..	..	..	..	..	..	..
3.	Beda (Budga) Jangam	2,011	861	1,150	770	1,124	179	622	309	318	..	..	171	15	..	..
4.	Bindla	5	..	5	..	5	..	..	..	..	..	..	..	..	..	..
5.	Byagara	1,241	615	626	428	318	228	126	141	154	..	..	21	..	..	..
6.	Chalvadi	320	147	173	43	28	21	11	15	13	..	..	3	..	2	..
7.	Chambhar	588	227	361	135	143	51	40	37	97	..	2	38	1	3	..
8.	Dhor	2,489	1,278	1,211	718	384	277	137	186	188	1	..	209	18	5	..
9.	Ellamalwar (Yellammala Wandlu)	120	16	104	3	2	..	..	3	2	..	..	..	15	..	..
10.	Holeya	101,507	50,941	50,566	32,171	23,295	13,232	6,019	12,356	12,836	72	87	2,165	158	320	20
11.	Holeya Dasari	1,028	501	527	189	112	72	34	86	55	..	..	..	6	2	..
12.	Madiga	69,916	34,754	35,162	22,552	17,040	9,292	5,681	7,625	8,439	91	80	3,070	163	92	6
13.	Mahar	500	234	266	135	156	59	37	60	117	..	..	16	..	..	..
14.	Mala	2,615	1,282	1,333	917	818	592	353	252	415	4	..	39	5	..	..
15.	Mala Dasari	275	129	146	78	61	23	18	22	15	..	..	23	15	..	..
16.	Mala Jangam	26	3	23	..	..	..	..	..	..	..	..	..	..	..	..
17.	Mang	341	144	197	87	106	10	16	55	81	..	..	3	..	..	1
18.	Mashti	57	15	42	11	36	..	..	1	29	..	..	..	..	..	..
19.	Mehtar	21	18	3	16	1	..	..	..	..	..	..	..	..	13	
20.	Mochi	215	107	108	65	58	20	14	9	24	..	..	28	1	1	..
21.	Samagara	3,196	1,624	1,572	957	681	448	250	327	337	..	..	85	3	12	..
22.	Unclassified	10,998	5,986	5,012	2,777	2,127	1,235	844	725	622	3	..	322	56	17	2

SCT-I PART-A—INDUSTRIAL CLASSIFICATION OF PERSONS AT WORK AND NON-WORKERS BY SEX FOR SCHEDULED CASTES—*contd.*

Sl. No.	Name of Scheduled Caste	Workers										Workers			
		VI		VII		VIII		IX		X		In Special Occupations			
		In Construction		In Trade and Commerce		In Transport, Storage and Communications		In Other Services		Non-workers		Tanning and Currying of hides and skins		Scavenging	
		Males	Females	Males	Females	Males	Females	Males	Females	Males	Females	Males	Females	Males	Females
	1	17	18	19	20	21	22	23	24	25	26	27	28	29	30
	GULBARGA DISTRICT—RURAL-*contd.*														
	Total	**249**	**33**	**275**	**263**	**283**	**28**	**6,468**	**7,594**	**36,841**	**52,092**	**858**	**60**	**45**	**43**
1.	Aray (Mala)	1	..	..	..	..	..	..	2	11	..	..	..	..	..
2.	Arwa Mala	..	..	..	..	1	..	..	..	..	..	..	..	..	..
3.	Beda (Budga) Jangam	4	16	1	4	3	..	103	149	91	26	..	..	..	..
4.	Bindla	..	..	..	..	..	..	..	5	..	..	..	..	..	..
5.	Byagara	3	..	5	2	..	..	30	36	187	308	3	..	..	..
6.	Chalvadi	..	..	..	..	..	..	2	4	104	145	..	..	..	..
7.	Chambhar	1	..	1	..	..	..	4	3	92	218	5	..	3	..
8.	Dhor	3	..	7	3	2	..	28	38	560	827	136	11	1	..
9.	Ellamalwar (Yellammala Wandlu)	..	..	..	..	..	..	..	..	13	102	..	..	..	..
10.	Holeya	162	6	119	64	165	14	3,580	4,091	18,770	27,271	68	4	27	29
11.	Holeya Dasari	..	..	2	..	2	..	25	17	312	415	..	..	..	..
12.	Madiga	56	11	110	172	93	13	2,123	2,475	12,202	18,122	574	42	11	13
13.	Mahar	..	..	..	2	..	..	..	..	99	110	..	..	..	..
14.	Mala	2	..	9	7	2	1	17	37	365	515	..	..	..	..
15.	Mala Dasari	3	..	1	1	..	..	6	12	51	85	..	..	..	..
16.	Mala Jangam	..	..	..	..	..	..	..	..	3	23	..	..	..	..
17.	Mang	2	..	1	..	..	..	16	8	57	91	..	..	..	..
18.	Masthi	..	..	..	..	..	..	10	7	4	6	..	..	..	..
19.	Mehtar	..	..	..	..	3	..	..	1	2	2	..	..	..	1
20.	Mochi	..	..	1	..	1	..	5	19	42	50	8	2	..	..
21.	Samagara	6	..	8	4	3	..	68	91	667	891	3	1	..	..
22.	Unclassified	6	..	10	4	8	..	451	599	3,209	2,885	61	..	3	..

SCT-I PART-B—INDUSTRIAL CLASSIFICATION OF PERSONS AT WORK AND NON-WORKERS BY SEX FOR SCHEDULED TRIBES

Sl. No.	Name of Scheduled Tribe	Total			Total workers		Workers							
							I		II		III		IV	
							As Cultivator		As Agricultural labourer		In Mining, Quarrying, Livestock, Forestry, Fishing, Hunting, Plantations, Orchards and Allied activities		At Household Industry	
		Persons	Males	Females	Males	Females	Males	Females	Males	Females	Males	Females	Males	Females
	1	2	3	4	5	6	7	8	9	10	11	12	13	14
	GULBARGA DISTRICT—RURAL													
	Total	**1,329**	**698**	**631**	**287**	**313**	**53**	**31**	**89**	**109**	..	..	**38**	**60**
1.	Bhil	1	1	..	1	..	..	..	..	..	..	..	1	..
2.	Chenchu or Chenchwar	**205**	115	90	61	62	35	5	23	30	..	..	3	1
3.	Gond (including Naikpod and Rajgond)	**47**	29	18	2	18	..	..	..	10	..	..	..	8
4.	Koya (including Bhine Koya and Rajkoya)	28	2	26	..	4	..	..	..	4	..	..	..	..
5.	Unclassified	**1,048**	551	497	223	229	18	26	66	65	..	..	34	51
	GULBARGA DISTRICT—URBAN													
	Total	**23**	**9**	**14**	**9**	**2**	..	..	..	..	..	..	**9**	**2**
1.	Bhil	**21**	9	12	9	..	..	..	..	..	..	..	9	..
2.	Thoti	**2**	..	2	..	2	..	..	..	..	..	..	..	2

SCT-I PART-B—INDUSTRIAL CLASSIFICATION OF PERSONS AT WORK AND NON-WORKERS BY SEX FOR SCHEDULED TRIBES—*contd.*

Sl. No.	Name of Scheduled Tribe	Workers											
		V		VI		VII		VIII		IX		X	
		In Manufacturing other than Household Industry		In Construction		In Trade and Commerce		In Transport, Storage and Communications		In Other Services		Non-Workers	
		Males	Females	Males	Females	Males	Females	Males	Females	Males	Females	Males	Females
	1	15	16	17	18	19	20	21	22	23	24	25	26
						GULBARGA DISTRICT—RURAL-*concld.*							
	Total	..	..	**3**	..	..	**25**	**11**	..	**93**	**88**	**411**	**318**
1.	Bhil	..	..	..	..	..	..	..	..	..	..	..	..
2.	Chenchu or Chenchwar	..	..	..	..	..	25	..	..	..	1	54	28
3.	Gond (including Naikpod and Rajgond)	..	..	..	..	..	..	..	..	2	..	27	..
4.	Koya (including Bhine Koya and Rajkoya)	..	..	..	..	..	..	..	..	..	..	2	22
5.	Unclassified	..	..	3	..	..	..	11	..	91	87	328	268
						GULBARGA DISTRICT—URBAN-*concld.*							
	Total	..	..	..	..	..	..	..	..	..	..	..	**12**
1.	Bhil	..	..	..	..	..	..	..	..	..	..	..	12
2.	Thoti	..	..	..	..	..	..	..	..	..	..	..	..

SCT-II PART-A—AGE AND MARITAL STATUS OF SCHEDULED CASTES

Sl. No.	Name of Scheduled Caste	Total Population												
		Total			Never Married		Married		Widowed		Divorced/ Separated		Unspecified Status	
		Persons	Males	Females	Males	Females	Males	Females	Males	Females	Males	Females	Males	Females
1	2	3	4	5	6	7	8	9	10	11	12	13	14	15
	GULBARGA DISTRICT													
	Total	**217,878**	**109,066**	**108,812**	**54,124**	**41,567**	**50,638**	**53,516**	**3,768**	**12,816**	**404**	**615**	**132**	**29**
1.	Aray (Mala)	45	12	33	11	..	1	24	..	8	..	1	..	..
2.	Arwa Mala	1	1	..	..	..	1	..	..	..	..	..	..	..
3.	Beda (Budga) Jangam	2,565	1,101	1,464	533	248	458	947	107	249	2	19	1	1
4.	Bindla	6	1	5	..	..	1	4	..	1	..	..	..	..
5.	Byagara	1,411	712	699	306	236	363	359	41	100	2	4	..	..
6.	Chalvadi	354	181	173	94	71	86	93	1	9	..	..	..	..
7.	Chambhar	625	250	375	121	94	116	244	12	35	1	2	..	..
8.	Dhor	3,219	1,627	1,592	864	625	713	795	46	165	3	7	1	..
9.	Ellamalwar (Yellammala wandlu)	120	16	104	15	77	1	22	..	5	..	..	..	..
10.	Holeya	107,574	53,997	53,577	26,207	20,313	25,715	26,299	1,784	6,522	242	273	49	170
11.	Holeya Dasari	1,137	588	549	218	322	346	180	23	46	1	1	..	..
12.	Madiga	77,273	38,512	38,761	19,491	15,039	17,415	19,019	1,428	4,349	124	256	54	98
13.	Mahar	919	365	554	179	215	172	274	12	63	1	1	1	1
14.	Mala	2,721	1,323	1,398	570	441	700	748	49	196	4	13	..	..
15.	Mala Dasari	436	185	251	74	81	104	128	6	41	1	1	..	..
16.	Malajangam	26	3	23	2	12	1	10	..	1	..	..	..	..

SCT-II PART-A—AGE AND MARITAL STATUS OF SCHEDULED CASTES—*contd.*

Sl. No.	Name of Scheduled Caste	Total Population												
		Total			Never Married		Married		Widowed		Divorced/ Separated		Unspecified Status	
		Persons	Males	Females	Males	Females	Males	Females	Males	Females	Males	Females	Males	Females
1	2	3	4	5	6	7	8	9	10	11	12	13	14	15
	GULBARGA DISTRICT-*contd.*													
17.	Mang	759	371	388	240	169	124	171	3	42	3	6	1	..
18.	Mang Garodi	50	32	18	4	3	24	11	4	4	..	..	..	..
19.	Mashti	59	17	42	10	7	7	27	..	8	..	..	..	..
20.	Mehtar	932	239	693	104	288	126	332	8	73	1	..	..	..
21.	Mochi	749	400	349	174	122	212	188	13	37	1	..	..	2
22.	Samagara	4,066	2,021	2,045	1,000	789	936	1,008	66	239	4	1	15	8
23.	Unclassified	12,831	7,112	5,719	3,907	2,415	3,016	2,633	165	623	14	30	10	18

SCT-II PART-B—AGE AND MARITAL STATUS OF SCHEDULED TRIBES

GULBARGA DISTRICT

	Total	**1,352**	**707**	**645**	**305**	**286**	**366**	**310**	**31**	**46**	**5**	**3**	..	..
1.	Bhil	22	10	12	1	3	9	9	..	..	..	..	..	..
2.	Chenchu or Chenchwar	205	115	90	50	35	63	52	2	3	..	..	..	..
3.	Gond (including Naikpod and Rajgond)	47	29	18	16	9	13	4	..	5	..	..	..	..
4.	Koya (including Bhine Koya and Rajkoya)	28	2	26	2	2	..	24	..	..	..	..	..	..
5.	Thoti	2	..	2	..	..	..	2	..	..	..	..	..	..
6.	Unclassified	1,048	551	497	236	237	281	219	29	38	5	3	..	..

SCT-II PART-A—AGE AND MARITAL STATUS OF SCHEDULED CASTES—*contd.*

Sl. No.	Name of Scheduled Caste	Age 0—14											
		Total		Never Married		Married		Widowed		Divorced/ Separated		Unspecified Status	
		Males	Females	Males	Females	Males	Females	Males	Females	Males	Females	Males	Females
1	2	16	17	18	19	20	21	22	23	24	25	26	27
						GULBARGA DISTRICT–*contd.*							
	Total	**48,039**	**46,793**	**45,238**	**40,170**	**2,721**	**6,472**	**14**	**50**	**2**	**11**	**64**	**90**
1.	Aray (Mala)	11	4	11	..	..	4	..	..	..	..	..	..
2.	Arwa Mala	..	..	..	..	..	..	..	..	..	..	..	..
3.	Beda (Budga) Jangam	399	280	390	242	9	37	..	..	..	..	..	..
4.	Bindla	..	..	..	..	..	..	..	..	..	..	..	..
5.	Byagara	246	253	242	224	4	29	..	..	..	..	..	..
6.	Chalvadi	115	122	84	71	31	51	..	..	..	..	..	..
7.	Chambhar	103	155	102	94	1	61	..	..	..	..	..	..
8.	Dhor	716	670	704	608	12	62	..	..	..	..	..	..
9.	Ellamalwar (Yellammala-wandlu)	13	82	13	77	..	5	..	..	..	..	..	..
10.	Holeya	23,403	22,191	22,000	19,630	1,376	2,470	8	38	1	7	18	46
11.	Holeya Dasari	263	334	179	313	84	21	..	..	..	..	..	..
12.	Madiga	17,018	17,565	16,240	14,517	738	3,002	5	9	1	2	34	35
13.	Mahar	158	236	155	209	2	27	..	..	..	..	1	..
14.	Mala	481	500	472	431	8	66	1	1	..	2	..	..
15.	Mala Dasari	62	96	58	74	4	22	..	..	..	..	..	..
16.	Malajangam	2	14	2	12	..	2	..	..	..	..	..	..

SCT-II PART-A—AGE AND MARITAL STATUS OF SCHEDULED CASTES—*concld.*

Sl. No.	Name of Scheduled Caste	Age 0—14											
		Total		Never Married		Married		Widowed		Divorced/ Separated		Unspecified Status	
		Males	Females	Males	Females	Males	Females	Males	Females	Males	Females	Males	Females
1	2	16	17	18	19	20	21	22	23	24	25	26	27
						GULBARGA DISTRICT—*contd*							
17.	Mang	193	182	191	166	2	16	..	..	..	..	..	..
18.	Mang Garodi	1	1	1	1	..	..	..	..	..	..	..	..
19.	Mashti	5	11	5	6	..	5	..	..	..	..	..	..
20.	Mehtar	77	290	77	280	..	10	..	..	..	..	..	..
21.	Mochi	151	142	147	115	4	27	..	..	..	..	..	..
22.	Samagara	869	902	836	778	26	120	..	1	..	..	7	3
23.	Unclassified	3,753	2,763	3,329	2,322	420	435	..	1	..	..	4	5

SCT-II PART-B—AGE AND MARITAL STATUS OF SCHEDULED TRIBES—*concld.*

GULBARGA DISTRICT–*contd.*

	Total	**294**	**289**	**259**	**229**	**35**	**60**	..	..	..	..	..	..
1.	Bhil	..	4	..	3	..	1	..	..	..	..	..	..
2.	Chenchu or Chenchwar	51	24	47	17	4	7	..	..	..	..	..	..
3.	Gond (including Naikpod and Rajgond)	16	7	11	3	5	4	..	..	..	..	..	..
4.	Koya (including Bhine Koya and Rajkoya)	2	13	2	2	..	11	..	..	..	..	..	..
5.	Thoti	..	..	..	..	..	..	..	..	..	..	..	..
6.	Unclassified	225	241	199	204	26	37	..	..	..	..	..	..

SCT-II PART-A—AGE AND MARITAL STATUS OF SCHEDULED CASTES—*contd.*

Sl. No.	Name of Scheduled Caste	Age 15—44											
		Total		Never Married		Married		Widowed		Divorced/ Separated		Unspecified Status	
		Males	Females	Males	Females	Males	Females	Males	Females	Males	Females	Males	Females
1	2	28	29	30	31	32	33	34	35	36	37	38	39
						GULBARGA DISTRICT–*contd.*							
	Total	**44,725**	**45,032**	**8,744**	**1,143**	**34,521**	**39,472**	**1,137**	**3,790**	**269**	**475**	**54**	**152**
1.	Aray (Mala)	..	22	..	..	..	17	..	5	..	..	..	..
2.	Arwa Mala	1	..	..	..	1	..	..	..	..	..	..	..
3.	Beda (Budga) Jangam	527	915	142	6	347	805	37	90	1	14	..	..
4.	Bindla	1	4	..	..	1	4	..	..	..	..	..	..
5.	Byagara	342	329	60	12	265	284	16	31	1	2	..	..
6.	Chalvadi	47	39	10	..	36	35	1	4	..	..	..	..
7.	Chambhar	100	169	19	..	75	159	5	9	1	1	..	..
8.	Dhor	618	680	156	17	449	622	10	35	2	6	1	..
9.	Ellamalwar (Yellammala wandlu)	2	9	2	..	..	9	..	..	..	..	..	..
10.	Holeya	22,461	21,907	4,151	523	17,590	19,203	558	1,884	140	208	22	89
11.	Holeya Dasari	258	154	39	8	209	135	10	11	..	..	..	..
12.	Madiga	15,702	16,066	3,211	441	11,961	14,016	408	1,357	104	203	18	49
13.	Mahar	149	242	24	6	120	211	4	23	1	1	..	1
14.	Mala	567	645	97	8	454	584	14	44	2	9	..	..
15.	Mala Dasari	91	102	16	7	72	87	2	7	1	1	..	..
16.	Malajangam	1	8	..	..	1	8	..	..	..	..	..	..

SCT-II PART-A—AGE AND MARITAL STATUS OF SCHEDULED CASTES—*contd.*

Sl. No.	Name of Scheduled Caste	Age 15—44											
		Total		Never Married		Married		Widowed		Divorced/ Separated		Unspecified Status	
		Males	Females	Males	Females	Males	Females	Males	Females	Males	Females	Males	Females
1	2	28	29	30	31	32	33	34	35	36	37	38	39
						GULBARGA DISTRICT—*contd.*							
17.	Mang	132	157	29	3	99	135	1	13	2	6	1	..
18.	Mang Garodi	23	15	3	2	19	10	1	3	..	..	..	..
19.	Mashti	11	9	5	1	6	18	..	..	..	..	..	..
20.	Mehtar	124	289	26	7	96	273	1	9	1	..	..	..
21.	Mochi	164	159	26	7	134	140	4	10	..	..	..	2
22.	Samagara	832	847	163	11	635	765	23	69	3	1	8	1
23.	Unclassified	2,572	2,255	565	84	1,951	1,952	42	186	10	23	4	10

SCT-II PART-B—AGE AND MARITAL STATUS OF SCHEDULED TRIBES—*contd.*

GULBARGA DISTRICT-*contd.*

	Total	**308**	**273**	**46**	**41**	**248**	**216**	**13**	**13**	**1**	**3**	..	..
1.	Bhil	8	5	1	..	7	5	..	..	..	..	..	..
2.	Chenchu or Chenchwar	52	50	3	7	48	40	1	3	..	..	..	..
3.	Gond (including Naikpod and Rajgond)	10	6	5	6	5	..	..	..	..	..	..	..
4.	Koya (including Bhine Koya and Rajkoya)	..	13	..	..	..	13	..	..	..	..	..	..
5.	Thoti	..	1	..	..	..	1	..	..	..	..	..	..
6.	Unclassified	238	198	37	28	188	157	12	10	1	3	..	..

SCT-II PART-A—AGE AND MARITAL STATUS OF SCHEDULED CASTES—*contd.*

Sl. No.	Name of Scheduled Caste	Age 45+											
		Total		Never Married		Married		Widowed		Divorced/ Separated		Unspecified Status	
		Males	Females	Males	Females	Males	Females	Males	Females	Males	Females	Males	Females
1	2	40	41	42	43	44	45	46	47	48	49	50	51
						GULBARGA DISTRICT–*contd.*							
	Total	**16,251**	**16,865**	**108**	**154**	**13,380**	**7,555**	**2,616**	**8,973**	**133**	**128**	**14**	**55**
1.	Aray (Mala)	1	7	..	..	1	3	..	3	..	1	..	..
2.	Arwa (Mala)	..	..	..	..	..	..	..	..	..	..	..	..
3.	Beda (Budga) Jangam	173	269	1	..	100	105	70	159	1	5	1	..
4.	Bindla	..	1	..	..	..	..	..	1	..	..	..	..
5.	Byagara	123	117	3	..	94	46	25	69	1	2	..	..
6.	Chalvadi	19	12	..	..	19	7	..	5	..	..	..	..
7.	Chambhar	47	51	..	..	40	24	7	26	..	1	..	..
8.	Dhor	293	242	4	..	252	111	36	130	1	1	..	..
9.	Ellamalwar (Yellammala wandlu)	1	13	..	..	1	8	..	5	..	..	..	..
10.	Holeya	8,112	9,415	42	110	6,742	4,615	1,218	4,599	101	57	9	34
11.	Holeya Dasari	67	61	..	1	53	24	13	35	1	1	..	..
12.	Madiga	5,768	5,080	22	37	4,711	1,997	1,014	2,981	19	51	2	14
13.	Mahar	58	76	..	..	50	36	8	40	..	..	..	..
14.	Mala	274	252	..	1	238	98	34	151	2	2	..	..
15.	Mala Dasari	32	53	..	..	28	19	4	34	..	..	..	..
16.	Malajangam	..	1	..	..	..	..	..	1	..	..	..	..

SCT-II PART-A—AGE AND MARITAL STATUS OF SCHEDULED CASTES—*contd.*

Sl. No.	Name of Scheduled Caste	Age 45+											
		Total		Never Married		Married		Widowed		Divorced/ Separated		Unspecified Status	
		Males	Females	Males	Females	Males	Females	Males	Females	Males	Females	Males	Females
1	2	40	41	42	43	44	45	46	47	48	49	50	51
	GULBARGA DISTRICT-*contd.*												
17.	Mang	46	49	20	..	23	20	2	29	1	..	..	..
18.	Mang Garodi	8	2	..	..	5	1	3	1	..	..	..	..
19.	Mashti	1	12	..	..	1	4	..	8	..	..	..	..
20.	Mehtar	38	114	1	1	30	49	7	64	..	..	..	..
21.	Mochi	85	48	1	..	74	21	9	27	1	..	..	..
22.	Samagara	320	296	1	..	275	123	43	169	1	..	..	4
23.	Unclassified	785	694	13	4	643	244	123	436	4	7	2	3

SCT-II PART-B—AGE AND MARITAL STATUS OF SCHEDULED TRIBES—*contd.*

GULBARGA DISTRICT-*contd.*

	Total	**104**	**77**	..	**11**	**82**	**33**	**18**	**33**	**4**	..	..	..
1.	Bhil	2	3	..	..	2	3	..	..	..	..	..	..
2.	Chenchu or Chenchwar	12	16	..	11	11	5	1	..	..	..	..	..
3.	Gond (including Naikpod and Rajgond)	2	5	..	..	2	..	..	5	..	..	..	..
4.	Koya (including Bhine Koya and Rajkoya)	..	..	..	..	..	..	..	..	..	..	..	..
5.	Thoti	..	1	..	..	..	1	..	..	..	..	..	..
6.	Unclassified	88	52	..	..	67	24	17	28	4	..	..	..

SCT-II PART-A—AGE AND MARITAL STATUS OF SCHEDULED CASTES—*contd.*

Sl. No.	Name of Scheduled Caste	Age not Stated											
		Total		Never Married		Married		Widowed		Divorced/ Separated		Unspecified Status	
		Males	Females	Males	Females	Males	Females	Males	Females	Males	Females	Males	Females
1	2	52	53	54	55	56	57	58	59	60	61	62	63
	GULBARGA DISTRICT–*contd.*												
	Total	**51**	**122**	**34**	**100**	**16**	**17**	**1**	**3**	..	**1**	..	**1**
1.	Aray (Mala)	..	..	..	..	..	..	..	..	..	..	..	..
2.	Arwa Mala	..	..	..	..	..	..	..	..	..	..	..	..
3.	Beda (Budga) Jangam	2	..	..	..	2	..	..	..	..	..	..	..
4.	Bindla	..	..	..	..	..	..	..	..	..	..	..	..
5.	Byagara	1	..	1	..	..	..	..	..	..	..	..	..
6.	Chalvadi	..	..	..	..	..	..	..	..	..	..	..	..
7.	Chambhar	..	..	..	..	..	..	..	..	..	..	..	..
8.	Dhor	..	..	..	..	..	..	..	..	..	..	..	..
9.	Ellamalwar (Yellammala-wandlu)	..	..	..	..	..	..	..	..	..	..	..	..
10.	Holeya	21	64	14	50	7	11	..	1	..	1	..	1
11.	Holeya Dasari	..	..	..	..	..	..	..	..	..	..	..	
12.	Madiga	24	50	18	44	5	4	1	2	..	..	..	..
13.	Mahar	..	..	..	..	..	..	..	..	..	..	..	..
14.	Mala	1	1	1	1	..	..	..	..	..	..	..	..
15.	Mala Dasari	..	..	..	..	..	..	..	..	..	..	..	..
16.	Malajangam	..	..	..	..	..	..	..	..	..	..	..	..

SCT-II PART-A—AGE AND MARITAL STATUS OF SCHEDULED CASTES—*contd.*

Sl. No.	Name of Scheduled Caste	Age not Stated											
		Total		Never Married		Married		Widowed		Divorced/ Separated		Unspecified Status	
		Males	Females	Males	Females	Males	Females	Males	Females	Males	Females	Males	Females
1	2	52	53	54	55	56	57	58	59	60	61	62	63
	GULBARGA DISTRICT—*concld.*												
17.	Mang	..	..	..	..	..	..	..	..	..	..	..	..
18.	Mang Garodi	..	..	..	..	..	..	..	..	..	..	..	..
19.	Mashti	..	..	..	..	..	..	..	..	..	..	..	..
20.	Mehtar	..	..	..	..	..	..	..	..	..	..	..	..
21.	Mochi	..	..	..	..	..	..	..	..	..	..	..	..
22.	Samagara	..	..	..	..	..	..	..	..	..	..	..	..
23.	Unclassified	2	7	..	5	2	2	..	..	..	..	..	..

SCT-II PART-B—AGE AND MARITAL STATUS OF SCHEDULED TRIBES—*concld.*

GULBARGA DISTRICT—*concld.*

	Total	**1**	**6**	..	**5**	**1**	**1**	..	..	..	..	..	..
1.	Bhil	..	..	..	..	..	..	..	..	..	..	..	..
2.	Chenchu or Chenchwar	..	..	..	..	..	..	..	..	..	..	..	..
3.	Gond (Including Naikpod and Rajgond)	1	..	..	..	1	..	..	..	..	..	..	..
4.	Koya (Including Bhine Koya and Rajkoya)	..	..	..	..	..	..	..	..	..	..	..	..
5.	Thoti	..	..	..	..	..	..	..	..	..	..	..	..
6.	Unclassified	..	6	..	5	..	1	..	..	..	..	..	..

SCT-III PART-A (i)—EDUCATION IN *URBAN*

Sl. No.	Name of Scheduled Caste	Total		Illiterate		Literate (without educational level)		Educational: Primary or Junior Basic	
		Males	Females	Males	Females	Males	Females	Males	Females
	1	2	3	4	5	6	7	8	9
	GULBARGA								
	Total	**10,171**	**10,192**	**7,459**	**9,893**	**1,489**	**185**	**1,126**	**114**
1.	Beda (Budga) Jangam	240	314	197	309	31	5	9	..
2.	Bindla	1	..	1	..	..	..	..	..
3.	Byagara	97	73	89	73	5	..	3	..
4.	Chalvadi	34	..	21	..	6	..	7	..
5.	Chambhar	23	14	16	10	6	4	1	..
6.	Dhor	349	381	229	354	58	17	54	10
7.	Holeya	3,056	3,011	2,161	2,893	579	83	282	35
8.	Holeya Dasari	87	22	56	22	21	..	10	..
9.	Madiga	3,758	3,599	2,990	3,527	432	28	313	44
10.	Mahar	131	288	90	279	17	2	23	7
11.	Mala	41	65	29	62	11	2	1	1
12.	Mala Dasari	56	105	49	105	2	..	5	..
13.	Mang	227	191	184	188	39	2	4	1
14.	Mang Garodi	32	18	25	18	6	..	1	..
15.	Mashti	2	..	2	..	..	..	..	..
16.	Mehtar	221	690	174	688	15	2	32	..
17.	Mochi	293	241	189	233	75	6	24	2
18.	Samagara	397	473	260	465	53	7	74	1
19.	Unclassified	1,126	707	697	667	133	27	283	13

SCT-III PART-A (ii)—EDUCATION IN *URBAN*

	GULBARGA								
	Total	**9**	**14**	**9**	**14**	..	..	..	..
1.	Bhil	9	12	9	12	..	..	..	..
2.	Thoti	..	2	..	2	..	..	..	..

AREAS ONLY FOR SCHEDULED CASTES

levels											
Matriculation or Higher Secondary		Technical diploma not equal to degree		Non-Technical diploma not equal to degree		University degree or post-graduate degree other than technical degree		Technical degree or diploma equal to degree or post-graduate degree		Sl. No.	Name of Scheduled Caste
Males	Females	Males	Females	Males	Females	Males	Females	Males	Females		
10	11	12	13	14	15	16	17	18	19		1
DISTRICT											
95	..	..	..	..	..	2	..	..	..		**Total**
3	..	..	..	..	..	..	..	..	..	1.	Beda (Budga) Jangam
..	..	..	..	..	..	..	..	..	..	2.	Bindla
..	..	..	..	..	..	..	..	..	..	3.	Byagara
..	..	..	..	..	..	..	..	..	..	4.	Chalvadi
..	..	..	..	..	..	..	..	..	..	5.	Chambhar
8	..	..	..	..	..	..	..	..	..	6.	Dhor
33	..	..	..	..	..	1	..	..	..	7.	Holeya
..	..	..	..	..	..	..	..	..	..	8.	Holeya Dasari
23	..	..	..	..	..	..	..	..	..	9.	Madiga
1	..	..	..	..	..	..	..	..	..	10.	Mahar
..	..	..	..	..	..	..	..	..	..	11.	Mala
..	..	..	..	..	..	..	..	..	..	12.	Mala Dasari
..	..	..	..	..	..	..	..	..	..	13.	Mang
..	..	..	..	..	..	..	..	..	..	14.	Mang Garodi
..	..	..	..	..	..	..	..	..	..	15.	Mashti
..	..	..	..	..	..	..	..	..	..	16.	Mehtar
4	..	..	..	..	..	1	..	..	..	17.	Mochi
10	..	..	..	..	..	..	..	..	..	18.	Samagara
13	..	..	..	..	..	..	..	..	..	19.	Unclassified

AREAS ONLY FOR SCHEDULED TRIBES

DISTRICT

..	..	..	..	..	..	..	..	..	..		**Total**
..	..	..	..	..	..	..	..	..	..	1.	Bhil
..	..	..	..	..	..	..	..	..	..	2.	Thoti

SCT-III PART-B (i)—EDUCATION IN *RURAL AREAS ONLY* FOR SCHEDULED CASTES

Name of Scheduled Caste	Total		Illiterate		Literate (without Educational level)		Educational level: Primary or Junior Basic		Educational level: Matriculation and above	
	Males	Females	Males	Females	Males	Females	Males	Females	Males	Females
1	2	3	4	5	6	7	8	9	10	11
GULBARGA DISTRICT										
Total	**98,895**	**98,620**	**93,863**	**98,232**	**4,261**	**308**	**736**	**78**	**35**	**2**
1. Aray (Mala)	12	33	9	33	..	..	3	..	..	..
2. Arwa Mala	1	..	..	..	1	..	..	..	..	..
3. Beda (Budga) Jangam	861	1,150	765	1,149	32	1	64	..	..	..
4. Bindla	..	5	..	5	..	..	..	..	..	..
5. Byagara	615	626	599	622	16	4	..	..	..	..
6. Chalvadi	147	173	122	166	24	7	..	..	1	..
7. Chambhar	227	361	200	360	19	1	8	..	..	..
8. Dhor	1,278	1,211	1,137	1,187	113	20	28	4	..	..
9. Ellammalwar (Yellam-mala-wandlu)	16	104	13	104	2	..	1	..	..	..
10. Holeya	50,941	50,566	48,296	50,376	2,251	142	371	47	23	1
11. Holeya Dasari	501	527	419	521	81	5	1	1	..	..
12. Madiga	34,754	35,162	33,376	35,057	1,206	87	163	17	9	1
13. Mahar	234	266	209	265	23	1	1	..	1	..
14. Mala	1,282	1,333	1,220	1,331	61	2	1	..	..	..
15. Mala Dasari	129	146	94	144	35	2	..	..	..	..
16. Malajangam	3	23	2	23	1	..	..	..	..	..
17. Mang	144	197	126	197	17	..	1	..	..	..
18. Mashti	15	42	15	42	..	..	..	..	..	..
19. Mehtar	18	3	12	3	..	..	6	..	..	..
20. Mochi	107	108	92	107	11	..	4	1	..	..
21. Somagara	1,624	1,572	1,478	1,559	98	7	48	6	..	..
22. Unclassified	5,986	5,012	5,679	4,981	270	29	36	2	1	..

SCT-III PART-B (ii)—EDUCATION IN *RURAL AREAS ONLY* FOR SCHEDULED TRIBES

GULBARGA DISTRICT

Total	**698**	**631**	**694**	**631**	**3**	..	..	..	**1**	..
1. Bhil	1	..	1	..	..	..	..	..	..	..
2. Chenchu or Chenchwar	115	90	114	90	1	..	..	..	..	..
3. Gond (including Naikpod and Rajgond)	29	18	28	18	1	..	..	..	..	..
4. Koya (including Bhine Koya and Rajkoya)	2	26	2	26	..	..	..	..	..	..
5. Unclassified	551	497	549	497	1	..	..	..	1	..

SCT-IV PARTS A AND B:—RELIGION FOR SCHEDULED CASTES AND SCHEDULED TRIBES

As all the Scheduled Castes and Scheduled Tribes belong to the Hindu religion. This Table has not been prepared the Caste wise and Tribe wise population has already been given in Table SCT-I Parts A and B.

SCT-V PART-A—SAMPLE HOUSEHOLDS ENGAGED IN CULTIVATION CLASSIFIED BY INTEREST IN LAND AND SIZE OF LAND CULTIVATED IN *RURAL AREAS ONLY* FOR MEMBERS OF SCHEDULED CASTES

(Households of members of Scheduled Castes in a 20 % Sample of all Households)

Interest in land Cultivated	No. of Cultivating Households	Households engaged in cultivation by size of land in acres										
		Less than 1	1.0–2.4	2.5–4.9	5.0–7.4	7.5–9.9	10.0–12.4	12.5–14.9	15.0–29.9	30.0–49.9	50+	Unspecified
1	2	3	4	5	6	7	8	9	10	11	12	13
						GULBARGA DISTRICT						
Total	**4,451**	**124**	**626**	**792**	**521**	**482**	**513**	**161**	**887**	**286**	**59**	..
(*a*)	2,945	118	582	704	405	353	322	55	325	67	14	..
(*b*)	378	5	32	47	38	53	49	5	112	33	4	..
(*c*)	1,128	1	12	41	78	76	142	101	450	186	41	..

SCT-V PART-B—SAMPLE HOUSEHOLDS ENGAGED IN CULTIVATION CLASSIFIED BY INTEREST IN LAND SIZE OF LAND CULTIVATED IN *RURAL AREAS ONLY* FOR MEMBERS OF SCHEDULED TRIBES

(Households of members of Scheduled Tribes in 20 % sample of all Households)

Interest in land Cultivated	No. of Cultivating Households	Households engaged in cultivation by size of land in acres										
		Less than 1	1.0–2.4	2.5–4.9	5.0–7.4	7.5–9.9	10.0–12.4	12.5–14.9	15.0–29.9	30.0–49.9	50+	Unspecified
1	2	3	4	5	6	7	8	9	10	11	12	13
						GULBARGA DISTRICT						
Total	**185**	..	**7**	**27**	**23**	**22**	**30**	6	**49**	**18**	**3**	..
(*a*)	116	..	6	25	18	17	17	1	22	9	1	..
(*b*)	18	..	1	1	2	2	7	..	4	1	..	..
(c)	51	..	..	1	3	3	6	5	23	8	2	..

Note:—Abbreviations for interest in land given under column 1.

(*a*) Owned or held from Government.

(*b*) Held from private persons or Institutions for payment in money, kind or share.

(*c*) Partly held from Government and partly from private persons for payment in money, kind or share.

SC-I—PERSONS NOT AT WORK CLASSIFIED BY SEX, TYPE OF ACTIVITY AND EDUCATIONAL LEVELS FOR SCHEDULED CASTES

Educational levels	Total non-working population			Full time students		Persons seeking employment for the first time		Persons employed before, but now out of employment and seeking work		Others	
	Persons	Males	Females	Males	Females	Males	Females	Males	Females	Males	Females
1	2	3	4	5	6	7	8	9	10	11	12
GULBARGA DISTRICT—Total											
Total	**101,056**	**41,950**	**59,106**	**4,108**	**514**	**83**	..	**12**	..	**37,747**	**58,592**
Illiterate	96,072	37,594	58,478	481	70	29	..	6	..	37,078	58,408
Literate (without Educational level)	3,373	2,925	448	2,320	309	20	..	3	..	582	139
Primary or Junior Basic	1,522	1,344	178	1,235	134	21	..	2	..	86	44
Matriculation or Higher Secondary	88	86	2	71	1	13	..	1	..	1	1
Above Matriculation or Higher Secondary	1	1	..	1	..	..	..	..	..	..	..
GULBARGA DISTRICT—Rural											
Total	**88,933**	**36,841**	**52,092**	**2,498**	**330**	**27**	..	**1**	..	**33,782**	**51,657**
Illiterate	85,948	34,223	51,725	427	68	14	..	..	..	486	90
Literate (without Educational level)	2,438	2,150	288	1,658	198	6	..	..	..	47	14
Primary or Junior Basic	519	442	77	395	63	..	..	..	..	..	1
Matriculation or Higher Secondary	27	25	2	17	1	7	..	1	..	..	..
Above Matriculation or Higher Secondary	1	1	..	1	..	..	..	..	..	..	..
GULBARGA DISTRICT—Urban											
Total	**12,123**	**5,109**	**7,014**	**1,610**	**184**	**56**	..	**11**	..	**3,432**	**6,830**
Illiterate	10,124	3,371	6,753	54	2	15	..	6	..	3,296	6,751
Literate (without Educational level)	935	775	160	662	111	14	..	3	..	96	49
Primary or Junior Basic	1,003	902	101	840	71	21	..	2	..	39	30
Matriculation or Higher Secondary	61	61	..	54	..	6	..	..	..	..	..
Above Matriculation or Higher Secondary	..	..	..	..	..	..	..	..	..	..	..

SC-I—PERSONS NOT AT WORK CLASSIFIED BY SEX, TYPE OF ACTIVITY AND EDUCATIONAL LEVELS FOR SCHEDULED CASTES-*contd.*

Educational levels	Total non-working population			Full time students		Persons seeking employment for the first time		Persons employed before, but now out of employment and seeking work		Others	
	Persons	Males	Females	Males	Females	Males	Females	Males	Females	Males	Females
1	2	3	4	5	6	7	8	9	10	11	12
					Afzalpur Taluk						
Total	**6,504**	**2,518**	**3,986**	**420**	**36**	..	..	..	..	**2,098**	**3,950**
Illiterate	6,195	2,251	3,944	159	..	..	..	..	..	2,092	3,944
Literate (without Educational level)	238	208	30	208	24	..	..	..	..	..	6
Primary or Junior Basic	71	59	12	53	12	..	..	..	..	6	..
Matriculation or Higher Secondary	..	..	..	..	..	..	..	..	..	..	..
Above Matriculation or Higher Secondary	..	..	..	..	..	..	..	..	..	..	..
					Aland Taluk						
Total	**12,019**	**5,092**	**6,927**	**230**	**17**	**3**	..	**1**	..	**4,858**	**6,910**
Illiterate	11,576	4,686	6,890	..	..	..	..	..	..	4,686	6,890
Literate (without Educational level)	371	342	29	180	15	..	..	..	..	162	14
Primary or Junior Basic	68	60	8	50	2	..	..	..	..	10	6
Matriculation or Higher Secondary	4	4	..	..	..	3	..	1	..	..	..
Above Matriculation or Higher Secondary	..	..	..	..	..	..	..	..	..	..	..
					Chincholi Taluk						
Total	**6,880**	**3,297**	**3,583**	**302**	**16**	**1**	..	..	..	**2,994**	**3,567**
Illiterate	6,542	2,980	3,562	..	..	..	..	..	..	2,980	3,562
Literate (without Educational level)	294	274	20	260	16	..	..	..	..	14	4
Primary or Junior Basic	40	40	..	40	..	..	..	..	..	..	..
Matriculation or Higher Secondary	4	3	1	2	..	1	..	..	..	..	1
Above Matriculation or Higher Secondary	..	..	..	..	..	..	..	..	..	..	..

SC-I—PERSONS NOT AT WORK CLASSIFIED BY SEX, TYPE OF ACTIVITY AND EDUCATIONAL LEVELS FOR SCHEDULED CASTES-*contd.*

Educational levels	Total non-working population			Full time students		Persons seeking employment for the first time		Persons employed before, but now out of employment and seeking work		Others	
	Persons	Males	Females	Males	Females	Males	Females	Males	Females	Males	Females
1	2	3	4	5	6	7	8	9	10	11	12
Chitapur Taluk											
Total	**10,901**	**4,660**	**6,241**	**600**	**10**	**6**	..	..	..	**4,054**	**6,231**
Illiterate	10,327	4,150	6,177	132	..	2	..	..	..	4,016	6,177
Literate (without Educational level)	498	444	54	414	..	3	..	..	..	27	54
Primary or Junior Basic	61	52	9	41	9	..	..	..	..	11	..
Matriculation or Higher Secondary	14	13	1	12	1	1	..	..	..	..	..
Above Matriculation or Higher Secondary	1	1	..	1	..	..	..	..	..	..	..
Gulbarga Taluk											
Total	**10,192**	**4,335**	**5,857**	**274**	**56**	**14**	..	..	..	**4,047**	**5,801**
Illiterate	9,976	4,175	5,801	136	..	12	..	..	..	4,027	5,801
Literate (without Educational level)	87	60	27	47	27	1	..	..	..	12	..
Primary or Junior Basic	127	98	29	90	29	..	..	..	..	8	..
Matriculation or Higher Secondary	2	2	..	1	..	1	..	..	..	..	..
Above Matriculation or Higher Secondary	..	..	..	..	..	..	..	..	..	..	..
Jevargi Taluk											
Total	**7,381**	**3,011**	**4,370**	**174**	**21**	..	..	..	..	**2,837**	**4,349**
Illiterate	7,186	2,837	4,349	..	..	..	..	..	..	2,837	4,349
Literate (without Educational level)	160	139	21	139	21	..	..	..	..	..	..
Primary or Junior Basic	35	35	..	35	..	..	..	..	..	..	..
Matriculation or Higher Secondary	..	..	..	..	..	..	..	..	..	..	..
Above Matriculation or Higher Secondary	..	..	..	..	..	..	..	..	..	..	..

SC-I—PERSONS NOT AT WORK CLASSIFIED BY SEX, TYPE OF ACTIVITY AND EDUCATIONAL LEVELS FOR SCHEDULED CASTES-*contd.*

Educational levels	Total non-working population			Full time students		Persons seeking employment for the first time		Persons employed before, but now out of employment and seeking work		Others	
	Persons	Males	Females	Males	Females	Males	Females	Males	Females	Males	Females
1	2	3	4	5	6	7	8	9	10	11	12
					Sedam Taluk						
Total	**6,500**	**2,563**	**3,937**	**203**	**27**	..	..	..	..	**2,360**	**3,910**
Illiterate	6,251	2,347	3,904	..	..	..	..	..	..	2,347	3,904
Literate (without Educational level)	185	159	26	149	23	..	..	..	..	10	3
Primary or Junior Basic	64	57	7	54	4	..	..	..	..	3	3
Matriculation or Higher Secondary	..	..	..	..	..	..	..	..	..	..	..
Above Matriculation or Higher Secondary	..	..	..	..	..	..	..	..	..	..	..
					Shahpur Taluk						
Total	**11,893**	**4,299**	**7,594**	**162**	7	..	..	..	..	**4,137**	**7,587**
Illiterate	11,719	4,137	7,582	..	..	..	..	..	..	4,137	7,582
Literate (without Educational level)	155	149	6	149	6	..	..	..	..	..	..
Primary or Junior Basic	19	13	6	13	1	..	..	..	..	..	5
Matriculation or Higher Secondary	..	..	..	..	..	..	..	..	..	..	..
Above Matriculation or Higher Secondary	..	..	..	..	..	..	..	..	..	..	..
					Shorapur Taluk						
Total	**8,586**	**3,535**	**5,051**	**133**	**117**	..	..	..	..	**3,402**	**4,934**
Illiterate	**8,370**	**3,371**	4,999	..	68	..	..	..	..	**3,371**	4,931
Literate (without Educational level)	**189**	**143**	46	**112**	43	..	..	..	..	**31**	**3**
Primary or Junior Basic	**25**	**19**	6	19	6	..	..	..	..	..	..
Matriculation or Higher Secondary	**2**	**2**	..	2	..	..	..	..	..	..	..
Above Matriculation or Higher Secondary	..	..	..	..	..	..	..	..	..	..	..

SC-I—PERSONS NOT AT WORK CLASSIFIED BY SEX, TYPE OF ACTIVITY AND EDUCATIONAL LEVELS FOR SCHEDULED CASTES-*concld.*

Educational levels	Total non-working population			Full time students		Persons seeking employment for the first time		Persons employed before, but now out of employment and seeking work		Others	
	Persons	Males	Females	Males	Females	Males	Females	Males	Females	Males	Females
1	2	3	4	5	6	7	8	9	10	11	12
					Yadgir Taluk						
Total	**8,077**	**3,531**	**4,546**	..	**23**	**3**	..	..	..	**3,528**	**4,523**
Illiterate	7,806	3,289	4,517	..	..	..	..	..	..	3,289	4,517
Literate (without Educational level)	261	232	29	..	23	2	..	..	..	230	6
Primary or Junior Basic	9	9	..	..	..	..	..	..	..	9	..
Matriculation or Higher Secondary	1	1	..	..	..	1	..	..	..	..	..
Above Matriculation or Higher Secondary	..	..	..	..	..	..	..	..	..	..	..

ST-I MOTHER TONGUE AND BI-LINGUALISM FOR SCHEDULED TRIBES

Sl. No.	Name of Scheduled Tribe	Total Speakers		Mother tongue and total number of persons returned as speaking a language subsidiary to the Mother tongue		Subsidiary Language
		Males	Females	Males	Females	
	1	2	3	4	5	6
	GULBARGA DISTRICT					
	All Mother Tongues					
	Total of all Scheduled Tribes	**707**	**645**	**79**	**107**	**Telugu (M46, F54), Urdu (M12, F39), Kannada (M14, F12), Marathi (M6, F1), Hindi (F1), English (M1).**
	1. KANNADA					
	Total	**511**	**453**	**55**	**77**	**Telugu (M45, F54), Urdu (M10, F22), Hindi (F1).**
1.	Bhil	1	..	..	..	
2.	Chenchu or Chenchwar	38	11	5	3	Telugu (M5, F3).
3.	Gond (including Naikpod and Rajgond)	..	13	..	..	
4.	Koya (including Bhine Koya and Rajkoya)	2	22	..	..	
5.	Thoti	..	1	..	1	Hindi (F1).
6.	Unclassified	470	406	50	73	Telugu (M40, F51), Urdu (M10, F22).
	2. TELUGU					
	Total	**133**	**152**	**11**	**26**	**Kannada (M10, F12), Urdu (F14), English (M1).**
1.	Chenchu or Chenchwar	77	78	3	..	Kannada (M3).
2.	Gond (Including Naikpod and Rajgond)	15	5	..	..	
3.	Unclassified	41	69	8	26	Kannada (M7, F12), Urdu (F14), English (M1).
	3. MARATHI					
	Total	**54**	**23**	**7**	**3**	**Urdu (M2, F3), Kannada (M4), Telugu (M1).**
1.	Gond (including Naikpod and Rajgond)	14	..	6	..	Kannada (M14), Urdu (M2).
2.	Thoti	..	1	..	1	Urdu (F1).
3.	Unclassified	40	22	1	2	Urdu (F2). Telugu (M1).
	4. HINDI					
1.	Bhil	9	12	6	1	Marathi (M6, F1).
	5. GUJARATHI					
1.	Koya (Including Bhine Koya and Rajkoya)	..	4	..	..	
	6. CHENCHU					
1.	Chenchu or Chenchwar	..	1	..	..	
	Afzalpur Taluk					
	KANNADA					
1.	Unclassified	14	..	..	..	

ST-I MOTHER TONGUE AND BI-LINGUALISM FOR SCHEDULED TRIBES-*contd.*

Sl. No.	Name of Scheduled Tribe	Total Speakers		Mother tongue and total number of persons returned as speaking a language subsidiary to the Mother tongue		Subsidiary Language
		Males	Females	Males	Females	
	1	2	3	4	5	6
	Aland Taluk					
	All Mother Tongues					
	Total of all Scheduled Tribes	**219**	**195**	..	..	
	1. KANNADA					
	Total	**189**	**191**	..	..	
1.	Bhil	1	..	..	..	
2.	Koya (including Bhine Koya and Rajkoya)	..	22	..	..	
3.	Unclassified	188	169	..	..	
	2. TELUGU					
	Total	**30**	..	..	..	
1.	Chenchu or Chenchwar	18	..	..	..	
2.	Gond (including Naikpod and Rajgond)	12	..	..	..	
	3. GUJARATHI					
1.	Koya (including Bhine Koya and Raj Koya)	..	4	..	..	
	Chincholi Taluk					
	All Mother Tongues					
	Total of all Scheduled Tribes	**98**	**98**	..	..	
	1. TELUGU					
	Total	**34**	**73**	..	..	
1.	Chenchu or Chenchwar	31	68	..	..	
2.	Gond (including Naikpod and Rajgond)	3	5	..	..	
	Chincholi Taluk-*concld.*					
	2. KANNADA					
	Total	**64**	**25**	..	..	
1.	Chenchu or Chenchwar	15	1	..	..	
2.	Unclassified	49	24	..	..	
	Figures for "Chitapur Taluk" are NIL					
	Gulbarga Taluk					
	All Mother Tongues					
	Total of all Scheduled Tribes	**34**	**37**	**6**	..	**Kannada (M4), Urdu (M2).**
	1. KANNADA					
	Total	**18**	**37**	..	..	
1.	Gond (including Naikpod and Rajgond)	..	13	..	..	
2.	Unclassified	18	24	..	..	
	2. MARATHI					
	Total	**16**	..	**6**	..	**Kannada (M4), Urdu (M2).**
1.	Gond (including Naikpod and Rajgond)	14	..	6	..	Kannada (M4), Urdu (M2).
2.	Unclassified	2	..	..	..	
	Sedam Taluk					
	All Mother Tongues					
	Total	**279**	**280**	**59**	**101**	**Telugu (M41, F51), Urdu (M10, F36), Kannada (M7, F12), English (M1).**

ST-I MOTHER TONGUE AND BI-LINGUALISM FOR SCHEDULED TRIBES-*concld.*

Sl. No.	Name of Scheduled Tribe	Total Speakers		Mother tongue and total number of persons returned as speaking a language subsidiary to the Mother tongue		Subsidiary Language
		Males	Females	Males	Females	
	1	2	3	4	5	6
	Sedam Taluk-*concld.*					
	1. KANNADA					
1.	Unclassified	201	189	50	73	Telugu (M40, F51), Urdu (M10, F22),
	2. TELUGU					
1.	Unclassified	40	69	8	26	Kannada (M7, F12), Urdu (M14), English (M1).
	3. MARATHI					
1.	Unclassified	38	22	1	2	Urdu (F2), Telugu (M1).

Figures for Shahapur and Shorapur Taluks are NIL

Sl. No.	Name of Scheduled Tribe	Total Speakers		Mother tongue and total number of persons returned as speaking a language subsidiary to the Mother tongue		Subsidiary Language
		Males	Females	Males	Females	
	1	2	3	4	5	6
	Yadgir Taluk					
	All Mother Tongues					
	Total of all Scheduled Tribes	**54**	**21**	**8**	**3**	**Telugu (M5, F3).** Kannada 3).
	1. TELUGU					
	Total	**29**	**11**	**3**	..	**Kannada (M3).**
1.	Chenchu or Chenchwar	28	11	3	..	Kannada (M3).
2.	Unclassified	1	..	..	..	
	2. KANNADA					
	Total	**25**	**10**	**5**	**3**	**Telugu (M5, F3).**
1.	Chenchu or Chenchwar	23	10	5	3	Telugu (M5, F3).
2.	Koya (including Bhine Koya and Rajkoya)	2	..	..	..	

ST-II PERSONS NOT AT WORK CLASSIFIED BY SEX AND TYPE OF ACTIVITY FOR SCHEDULED TRIBES

Sl. No.	Name of the Scheduled Tribe	Total non-working Population			Full time students		Persons seeking of employment for the first time		Persons employed before but now out of employment and seeking work		Others	
		Persons	Males	Females	Males	Females	Males	Females	Males	Females	Males	Females
	1	2	3	4	5	6	7	8	9	10	11	12
	GULBARGA DISTRICT											
	Total	**741**	**411**	**330**	**10**	..	..	..	..	..	**401**	**330**
1.	Bhil	12	..	12	..	..	..	..	..	..	..	12
2.	Chenchu or Chenchwar	82	54	28	9	..	..	..	..	..	45	28
3.	Gond (Including Naikpod and Rajgond)	27	27	..	..	..	..	..	..	..	27	..
4.	Koya (Including Bhine koya and Rajkoya)	24	2	22	..	..	..	..	..	..	2	22
5.	Unclassified	596	328	268	1	..	..	..	..	..	327	268
	Aland Taluk											
	Total	**330**	**179**	**151**	..	..	..	..	..	..	**179**	**151**
1.	Chenchu	18	18	..	..	..	..	..	..	..	18	..
2.	Gond (Including Naikpod & Rajgond)	12	12	..	..	..	..	..	..	..	12	..
3.	Koya	22	..	22	..	..	..	..	..	..	..	22
4.	Unclassified	278	149	129	..	..	..	..	..	..	149	129
	Chincholi Taluk											
	Total	**118**	**78**	**40**	..	..	..	..	..	..	**78**	**40**
1.	Chenchu	42	26	16	..	..	..	..	..	..	26	16
2.	Gond (Including Naikpod and Rajgond	3	3	..	..	..	..	..	..	..	3	..
3.	Unclassified	73	49	24	..	..	..	..	..	..	49	24
	Gulbarga Taluk											
	Total	**14**	**14**	..	..	..	..	..	..	..	**14**	..
1.	Gond (Including Naikpod and Rajgond)	12	12	..	..	..	..	..	..	..	12	..
2.	Unclassified	2	2	..	..	..	..	..	..	..	2	

ST-II PERSONS NOT AT WORK CLASSIFIED BY SEX, TYPE OF ACTIVITY FOR SCHEDULED TRIBES–*concld.*

Sl. No.	Name of the Scheduled Tribe	Total non-working Population			Full time students		Persons seeking employment for the first time		Persons employed before but now out of employment and seeking work		Others	
		Persons	Males	Females	Males	Females	Males	Females	Males	Females	Males	Females
	1	2	3	4	5	6	7	8	9	10	11	12
					Sedam Taluk							
	Total	**242**	**127**	**115**	**1**	..	..	..	..	..	**126**	**115**
1.	Unclassified	242	127	115	1	..	..	..	..	..	126	115
					Yadgir Taluk							
	Total	**25**	**13**	**12**	**9**	..	..	..	..	..	**4**	**12**
1.	Chenchu	22	10	12	9	..	..	..	..	..	1	12
2.	Koya	2	2	..	..	..	..	..	..	..	2	..
3.	Unclassified	1	1	..	..	..	..	..	..	..	1	..

Note:—No. S.T. figures for the remaining Taluks.

Sl. No.	District/Taluk/City/Town with population of 50,000 or more	Total Rural Urban	Total No. of Census Houses	Census Houses vacant at the time of House-listing	Occupied Census				
					Dwellings	Shop-*cum*-dwellings	Workshop-*cum*-dwellings	Hostels, Sarais, Dharma-shalas, Tourist homes and Inspection houses	Shops excluding eating houses
	1	2	3	4	5	6	7	8	9
GULBARGA DISTRICT		**T**	**340,513**	**27,669**	**260,276**	**948**	**431**	**715**	**9,419**
		R	**284,809**	**21,580**	**220,278**	**950**	**412**	**539**	**6,609**
		U	**55,704**	**6,089**	**39,998**	**298**	**19**	**176**	**2,810**
1	Afzalpur Taluk	R	19,240	1,003	15,624	63	2	26	485
2	Aland Taluk	T	33,907	1,660	28,552	57	13	86	859
		R	29,944	1,467	25,542	50	13	81	639
		U	3,963	193	3,010	7	..	5	220
3	Chincholi Taluk	T	27,602	2,045	20,398	22	9	72	883
		R	25,806	1,807	19,258	19	9	65	806
		U	1,786	238	1,140	3	..	7	77
4	Chitapur Taluk	T	50,769	6,316	34,023	266	24	77	1,919
		R	41,566	4,833	27,797	173	23	59	1,605
		U	9,203	1,483	6,226	93	1	18	314
5	Gulbarga Taluk	T	52,557	4,411	40,736	141	8	224	2,327
		R	31,447	2,499	24,054	52	2	101	1,028
		U	21,110	1,912	16,682	83	6	123	1,299
	GULBARGA (M) Area—9.00 Sq. miles or 23.31 Sq.Km.	U	21,110	1,912	16,682	83	6	123	1,299
6	Jevargi Taluk	R	25,335	2,001	20,111	34	3	75	602
7	Sedam Taluk	T	24,894	2,332	17,269	80	5	53	597
		R	22,529	1,987	15,686	59	3	52	447
		U	2,365	345	1,583	21	2	1	150
8	Shahpur Taluk	T	34,040	2,158	25,805	62	15	52	456
		R	30,975	2,012	23,758	57	14	47	316
		U	3,065	146	2,047	5	1	5	140
9	Shorapur Taluk	T	33,887	2,800	25,649	104	340	10	536
		R	28,811	2,015	22,794	73	339	3	260
		U	5,076	785	2,855	31	1	7	276
10	Yadgir Taluk	T	38,282	2,943	32,109	119	12	40	755
		R	29,156	1,956	25,654	64	4	30	421
		U	9,126	987	6,455	55	8	10	334

USES TO WHICH THEY ARE PUT

Houses used as									
Business houses and offices	Factories, workshops and worksheds	Schools and other educational institutions including training classes, coaching and shop classes	Restaurants, Sweetmeat shops and eating places	Places of entertainment and community gathering (Panchayat Ghar)	Public health and medical institutions, hospitals, health centres, Doctor's Clinics, Dispensaries etc.	Others	Total Rural Urban	District/Taluk/ City/Town with Population 50,000 or more	Sl. No.
10	11	12	13	14	15	16	2	1	
1,123	**931**	**667**	**779**	**126**	**132**	**37,297**	**T**	**GULBARGA**	
863	**623**	**539**	**585**	**107**	**54**	**31,970**	**R**	**DISTRICT**	**10**
260	**308**	**128**	**194**	**19**	**78**	**5,327**	**U**		
48	30	41	46	3	4	1,865	R	Afzalpur Taluk	1
55	71	65	77	4	17	2,391	T	Aland Taluk	2
39	35	60	48	4	8	1,958	R		
16	36	5	29	..	9	433	U		
121	94	72	76	26	4	3,780	T	Chincholi Taluk	3
106	76	69	62	25	1	3,502	R		
15	18	3	13	1	3	278	U		
175	127	77	164	10	33	7,558	T	Chitapur Taluk	4
153	109	65	132	6	20	6,591	R		
22	18	12	32	4	13	967	U		
217	186	152	106	31	36	3,982	T	Gulbarga Taluk	5
125	71	86	91	29	6	3,297	R		
92	115	66	15	2	30	685	U		
92	115	66	15	2	30	685	U	GULBARGA (M)	
81	39	35	19	25	2	2,308	R	Jevargi Taluk	6
98	34	50	27	2	7	4,340	T	Sedam Taluk	7
87	25	47	1	..	3	4,132	R		
11	9	3	26	2	4	208	U		
81	134	41	52	5	7	5,172	T	Shahpur Taluk	8
65	100	33	33	4	2	4,534	R		
16	34	8	19	1	5	638	U		
92	79	49	117	8	8	4,095	T	Shorapur Taluk	9
61	57	38	107	2	3	3,059	R		
31	22	11	10	6	5	1,036	U		
155	137	85	95	12	14	1,806	T	Yadgir Taluk	10
98	81	65	45	9	5	724	R		
57	56	20	50	3	9	1,082	U		

E-II TENURE STATUS OF SAMPLE CENSUS HOUSEHOLDS LIVING IN CENSUS HOUSES USED WHOLLY OR PARTLY AS DWELLING

(Based on 20% Sample)

State/District/Taluk/City/ Town with population of 50,000 or more	Total Rural Urban	Tenure Status	Total No. of Households	Households in Census Houses used as			
				Dwellings	Shop-*cum*-dwellings	Workshop-*cum*-dwellings	Dwellings with other uses
1	2	3	4	5	6	7	8
GULBARGA DISTRICT	T	Total	**52,860**	**52,632**	**97**	**84**	**47**
		Owned	**45,744**	**45,584**	**55**	**72**	**33**
		Rented	**7,116**	**7,048**	**42**	**12**	**14**
	R	Total	**44,743**	**44,549**	**69**	**82**	**43**
		Owned	41,141	40,992	46	70	33
		Rented	3,602	3,557	23	12	10
	U	Total	**8,117**	**8,083**	**28**	**2**	**4**
		Owned	4,603	4,592	9	2	..
		Rented	3,514	3,491	19	..	4
1. Afzalpur Taluk	R	Total	3,149	3,130	8	2	9
		Owned	2,765	2,754	4	2	5
		Rented	384	376	4	..	4
2. Aland Taluk	T	Total	5,732	5,728	1	3	..
		Owned	5,245	5,241	1	3	..
		Rented	487	487	..	..	..
	R	Total	5,123	5,119	1	3	..
		Owned	4,840	4,836	1	3	..
		Rented	283	283	..	..	..
	U	Total	609	609	..	..	..
		Owned	405	405	..	..	..
		Rented	204	204	..	..	..
3. Chincholi Taluk	T	Total	4,243	4,237	3	..	3
		Owned	3,860	3,855	3	..	2
		Rented	383	382	..	..	1
	R	Total	4,014	4,008	3	..	3
		Owned	3,700	3,695	3	..	2
		Rented	314	313	..	..	1
	U	Total	229	229	..	..	..
		Owned	160	160	..	..	..
		Rented	69	69	..	..	..
4. Chitapur Taluk	T	Total	6,863	6,811	39	6	7
		Owned	5,317	5,294	16	5	2
		Rented	1,546	1,517	23	1	5
	R	Total	5,599	5,570	19	6	4
		Owned	4,665	4,648	10	5	2
		Rented	934	922	9	1	2
	U	Total	1,264	1,241	20	..	3
		Owned	652	646	6	..	..
		Rented	612	595	14	..	3
5. Gulbarga Taluk	T	Total	8,213	8,204	8	1	..
		Owned	5,911	5,905	5	1	..
		Rented	2,302	2,299	3	..	..
	R	Total	4,859	4,854	5	..	..
		Owned	4,500	4,497	3	..	..
		Rented	359	357	2	..	..

E-II TENURE STATUS OF SAMPLE CENSUS HOUSEHOLDS LIVING IN CENSUS HOUSES USED WHOLLY OR PARTLY AS DWELLING–*concld.*

(Based on 20% Sample)

State/District/Taluk/City/ Town with population of 50,000 or more	Total Rural Urban	Tenure Status	Total No. of Households	Households in Census Houses used as			
				Dwellings	Shop-*cum*-dwellings	Workshop-*cum*-dwellings	Dwellings with other uses
1	2	3	4	5	6	7	8
Gulbarga Taluk–*concld.*	U	Total	3,354	3,350	3	1	..
		Owned	1,411	1,408	2	1	..
		Rented	1,943	1,942	1	..	..
GULBARGA (M) Area—9.00 Sq. miles or 23.31 Sq. Km.	U	Total	3,354	3,350	3	1	..
		Owned	1,411	1,408	2	1	..
		Rented	1,943	1,942	1	..	..
6. Jevargi Taluk	R	Total	4,030	4,026	4	..	..
		Owned	3,595	3,593	2	..	..
		Rented	435	433	2	..	..
7. Sedam Taluk	T	Total	3,644	3,639	3	1	1
		Owned	3,336	3,334	1	1	..
		Rented	308	305	2	..	1
	R	Total	3,317	3,313	3	..	1
		Owned	3,140	3,139	1	..	..
		Rented	177	174	2	..	1
	U	Total	327	326	..	1	..
		Owned	196	195	..	1	..
		Rented	131	131	..	..	..
8. Shahpur Taluk	T	Total	5,187	5,183	3	1	..
		Owned	4,821	4,819	2	..	..
		Rented	366	364	1	1	..
	R	Total	4,771	4,768	2	1	..
		Owned	4,502	4,500	2	..	..
		Rented	269	268	..	1	..
	U	Total	416	415	1	..	..
		Owned	319	319	..	..	..
		Rented	97	96	1	..	..
9. Shorapur Taluk	T	Total	5,263	5,188	7	68	..
		Owned	4,825	4,763	3	59	..
		Rented	438	425	4	9	..
	R	Total	4,675	4,601	6	68	..
		Owned	4,358	4,296	3	59	..
		Rented	317	305	3	9	..
	U	Total	588	587	1	..	..
		Owned	467	467	..	..	..
		Rented	121	120	1	..	..
10. Yadgir Taluk	T	Total	6,536	6,486	21	2	27
		Owned	6,069	6,026	18	1	24
		Rented	467	460	3	1	3
	R	Total	5,206	5,160	18	2	26
		Owned	5,076	5,034	17	1	24
		Rented	130	126	1	1	2
	U	Total	1,330	1,326	3	..	1
		Owned	993	992	1	..	..
		Rented	337	334	2	..	1

E-III CENSUS HOUSES USED AS FACTORIES AND WORKSHOPS CLASSIFIED BY INDUSTRY, *POWER* AND *NO POWER* USED AND SIZE OF EMPLOYMENT

Division, Major Group and Minor Group of I. S. I. C.		Kind of fuel or power used	Total	Number of factories and workshops by size of employment						
				1 person	2-5 persons	6-9 persons	10-19 persons	20-49 persons	50-99 persons	100 persons and above
1		2	3	4	5	6	7	8	9	10
			GULBARGA DISTRICT—RURAL							
All Divisions		**Total**	**1,035**	**520**	**479**	**17**	**9**	**8**	..	**2**
	I	**All Fuels**	**365**	**182**	**171**	**3**	**4**	**3**	..	**2**
	(a)	**Electricity**	**153**	**95**	**51**	**2**	**3**	..	..	**2**
	(b)	**Liquid Fuel**	**175**	**58**	**112**	**1**	**1**	**3**	..	..
	(c)	**Coal, Wood & Bagasse**	**4**	**4**	..	..	..	..	..	..
	(d)	**Other power**	**33**	**25**	**8**	..	..	..	..	..
	II	**No power**	**670**	**338**	**308**	**14**	**5**	**5**	..	..
Division 2 & 3		**Total**	**1,035**	**520**	**479**	**17**	**9**	**8**	..	**2**
	I	**All Fuels**	**365**	**182**	**171**	**3**	**4**	**3**	..	**2**
	(a)	**Electricity**	**153**	**95**	**51**	**2**	**3**	..	..	**2**
	(b)	**Liquid Fuel**	**175**	**58**	**112**	**1**	**1**	**3**	..	..
	(c)	**Coal, Wood & Bagasse**	**4**	**4**	..	..	..	..	..	..
	(d)	**Other power**	**33**	**25**	**8**	..	..	..	..	..
	II	**No power**	**670**	**338**	**308**	**14**	**5**	**5**	..	..
Major Group 20		Total	383	198	175	3	4	3	..	..
	I	All Fuels	357	177	170	3	4	3	..	..
	(a)	Electricity	151	95	51	2	3	..	..	..
	(b)	Liquid Fuel	173	57	111	1	1	3	..	..
	(d)	Other power	33	25	8	..	..	..	..	..
	II	No power	26	21	5	..	..	..	..	..
Minor Group 200		Total	319	150	161	2	4	2	..	..
	I	All Fuels	315	148	159	2	4	2	..	..
	(a)	Electricity	149	94	51	1	3	..	..	..
	(b)	Liquid Fuel	166	54	108	1	1	2	..	..
	II	No power	4	2	2	..	..	..	..	..
Minor Group 207		Total	53	38	14	..	..	1	..	..
	I	All Fuels	41	29	11	..	..	1	..	..
	(a)	Electricity	1	1	..	..	..	..	..	..
	(b)	Liquid Fuel	7	3	3	..	..	1	..	..
	(d)	Other power	33	25	8	..	..	..	..	..
	II	No power	12	9	3	..	..	..	..	..
Minor Group 209		Total	11	10	..	1	..	..	..	..
	I	All Fuels	1	..	..	1	..	..	..	..
	(a)	Electricity	1	..	..	1	..	..	..	..
	II	No power	10	10	..	..	..	..	..	..
Major Group 22		Total	12	1	1	2	4	4	..	..
	II	No power	12	1	1	2	4	4	..	..
Minor Group 220		Total	12	1	1	2	4	4	..	..
	II	No power	12	1	1	2	4	4	..	..
Major Group 23		Total	303	51	240	11	1	..	..	..
	II	No power	303	51	240	11	1	..	..	..

E-III CENSUS HOUSES USED AS FACTORIES AND WORKSHOPS CLASSIFIED BY INDUSTRY, *POWER* AND *NO POWER* USED AND SIZE OF EMPLOYMENT-*contd.*

Division, Major Group and Minor Group of I. S. I. C.	Kind of fuel or power used	Number of factories and workshops by size of employment							
		Total	1 person	2-5 persons	6-9 persons	10-19 persons	20-49 persons	50-99 persons	100 persons and above
1	2	3	4	5	6	7	8	9	10
		GULBARGA DISTRICT—RURAL (*Contd.*)							
Minor Group 235	Total	303	51	240	11	1	..	..	..
	II No power	303	51	240	11	1	..	..	..
Major Group 25	Total	6	1	5	..	..	..	..	..
	II No power	6	1	5	..	..	..	..	..
Minor Group 250	Total	2	1	1	..	..	..	..	..
	II No power	2	1	1	..	..	..	..	..
Minor Group 255	Total	4	..	4	..	..	..	..	..
	II No power	4	..	4	..	..	..	..	..
Major Group 27	Total	48	45	3	..	..	..	..	..
	II No power	48	45	3	..	..	..	..	..
Minor Group 273	Total	48	45	3	..	..	..	..	..
	II No power	48	45	3	..	..	..	..	..
Major Group 28	Total	74	54	20	..	..	..	..	..
	I All Fuels	1	1	..	..	..	..	..	..
	(b) Liquid Fuel	1	1	..	..	..	..	..	..
	II No power	73	53	20	..	..	..	..	..
Minor Group 281	Total	6	2	4	..	..	..	..	..
	II No power	6	2	4	..	..	..	..	..
Minor Group 288	Total	9	5	4	..	..	..	..	..
	II No power	9	5	4	..	..	..	..	..
Minor Group 289	Total	59	47	12	..	..	..	..	..
	I All Fuels	1	1	..	..	..	..	..	..
	(b) Liquid Fuel	1	1	..	..	..	..	..	..
	II No power	58	46	12	..	..	..	..	..
Major Group 31	Total	6	6	..	..	..	..	..	..
	II No power	6	6	..	..	..	..	..	..
Minor Group 311	Total	6	6	..	..	..	..	..	..
	II No power	6	6	..	..	..	..	..	..
Major Group 34&35	Total	46	33	10	1	..	1	..	1
	I All Fuels	1	..	..	..	..	..	..	1
	(a) Electricity	1	..	..	..	..	..	..	..
	II No power	45	33	10	1	..	1	..	..
Minor Group 340	Total	3	3	..	..	..	..	..	..
	II No power	3	3	..	..	..	..	..	..
Minor Group 341	Total	1	..	..	..	..	..	..	1
	I All Fuels	1	..	..	..	..	..	..	1
	(a) Electricity	1	..	..	..	..	..	..	1

E-III CENSUS HOUSES USED AS FACTORIES AND WORKSHOPS CLASSIFIED BY INDUSTRY, *POWER* AND *NO POWER* USED AND SIZE OF EMPLOYMENT–*contd.*

Div sion, Major Giroup and Minor Group of I. S. J. C.		Kind of fuel or power used	Number of factories and workshops by size of employment							
			Total	1 person	2-5 persons	6-9 persons	10-19 persons	20-49 persons	50-99 persons	100 persons and above
1		2	3	4	5	6	7	8	9	10
		GULBARGA DISTRICT—RURAL (*Contd.*)								
Minor Group 343		Total	2	..	..	1	..	1	..	..
	II	No power	2	..	..	1	..	1	..	..
Minor Group 350		Total	40	30	10	..	..	..	..	..
	II	No power	40	30	10	..	..	..	..	..
Major Group 36		Total	133	112	20	..	..	..	..	1
	I	All Fuels	5	4	..	..	..	..	..	1
	(a)	Electricity	1	..	..	..	..	..	..	1
	(b)	Coal, Wood & Bagasse	4	4	..	..	..	..	..	..
	II	No power	128	108	20	..	..	..	..	..
Minor Group 363		Total	1	..	..	..	..	..	..	1
	I	All Fuels	1	..	..	..	..	..	..	1
	(a)	Electricity	1	..	..	..	..	..	..	1
Minor Group 365		Total	2	2	..	..	..	..	..	..
	II	No power	2	2	..	..	..	..	..	..
Minor Group 369		Total	130	110	20	..	..	..	..	..
	I	All Fuels	4	4	..	..	..	..	..	..
	(c)	Coal, Wood & Bagasse	4	4	..	..	..	..	..	..
	II	No power	126	106	20	..	..	..	..	..
Major Group 38		Total	2	1	1	..	..	..	..	..
	I	All Fuels	1	..	1	..	..	..	..	..
	(b)	Liquid Fuel	1	..	1	..	..	..	..	..
	II	No power	1	1	..	..	..	..	..	..
Minor Group 382		Total	1	..	1	..	..	..	..	..
	I	All Fuels	1	..	1	..	..	..	..	..
	(b)	Liquid Fuel	1	..	1	..	..	..	..	..
Minor Group 388		Total	1	1	..	..	..	..	..	..
	II	No power	1	1	..	..	..	..	..	..
Major Group 39		Total	22	18	4	..	..	..	..	..
	II	No power	22	18	4	..	..	..	..	..
Minor Group 393		Total	20	16	4	..	..	..	..	..
	II	No power	20	16	4	..	..	..	..	..
Minor Group 399		Total	2	2	..	..	..	..	..	..
	II	No power	2	2	..	..	..	..	..	..
		GULBARGA DISTRICT—URBAN								
All Divisions		**Total**	**327**	**133**	**152**	**21**	**6**	**6**	**5**	**4**
	I	**All Fuels**	**155**	**44**	**87**	**12**	**4**	**3**	**3**	**2**
	(a)	**Electricity**	**79**	**26**	**46**	**2**	..	**2**	**1**	**2**
	(b)	**Liquid Fuel**	**64**	**16**	**39**	**7**	**2**	..	..	..
	(c)	**Coal, Wood & Bagasse**	**6**	**1**	**1**	..	**2**	..	**2**	..
	(d)	**Other power**	**6**	**1**	**1**	**3**	..	**1**	..	..
	II	**No power**	**172**	**89**	**65**	**9**	**2**	**3**	**2**	**2**

E-III CENSUS HOUSES USED AS FACTORIES AND WORKSHOPS CLASSIFIED BY INDUSTRY, *POWER* AND *NO POWER* USED AND SIZE OF EMPLOYMENT-*contd.*

ision, Major roup and nor Group f I. S. I. C.		Kind of fuel or power used	Number of factories and workshops by size of employment							
			Total	1 person	2-5 persons	6-9 persons	10-19 persons	20-49 persons	50-99 persons	100 persons and above
1		2	3	4	5	6	7	8	9	10
		GULBARGA DISTRICT—URBAN (*Contd.*)								
ision		**Total**	**327**	**133**	**152**	**21**	**6**	**6**	**5**	**4**
up 2 & 3	**I**	**All Fuels**	**155**	**44**	**87**	**12**	**4**	**3**	**3**	**2**
	(a)	**Electricity**	**79**	**26**	**46**	**2**	..	**2**	**1**	**2**
	(b)	**Liquid Fuel**	**64**	**16**	**39**	**7**	**2**	..	..	..
	(c)	**Coal, Wood & Bagasse**	**6**	**1**	**1**	..	**2**	..	**2**	..
	(d)	**Other power**	**6**	**1**	**1**	**3**	..	**1**	..	..
	II	**No power**	**172**	**89**	**65**	**9**	**2**	**3**	**2**	**2**
jor		Total	142	47	76	12	2	2	1	2
up 20	I	All Fuels	129	41	72	9	2	2	1	2
	(a)	Electricity	67	24	40	..	..	1	..	2
	(b)	Liquid Fuel	55	16	31	6	2	..	..	..
	(c)	Coal, Wood & Bagasse	1	..	..	..	..	..	1	..
	(d)	Other power	6	1	1	3	..	1	..	..
	II	No power	13	6	4	3	..	..	..	..
ıor		Total	104	37	63	3	1	..	..	..
up 200	I	All Fuels	101	37	61	2	1	..	..	..
	(a)	Electricity	63	23	40	..	..	..	..	..
	(b)	Liquid Fuel	38	14	21	2	1	..	..	..
	II	No power	3	..	2	1	..	..	..	..
ıor		Total	1	1	..	..	..	..	..	..
up 202	I	All Fuels	1	1	..	..	..	..	..	..
	(a)	Electricity	1	1	..	..	..	..	..	..
ıor		Total	7	3	3	..	..	1	..	..
up 205	I	All Fuels	2	..	1	..	..	1	..	..
	(a)	Electricity	1	..	..	..	..	1	..	..
	(b)	Liquid Fuel	1	..	1	..	..	..	..	..
	II	No power	5	3	2	..	..	..	..	..
nor		Total	29	6	10	8	1	1	1	2
up 207	I	All Fuels	25	3	10	7	1	1	1	2
	(a)	Electricity	2	..	..	..	..	..	..	2
	(b)	Liquid Fuel	16	2	9	4	1	..	..	..
	(c)	Coal, Wood & Bagasse	1	..	..	..	..	..	..	1
	(d)	Other power	6	1	1	3	..	1	..	..
	II	No power	4	3	..	1	..	..	..	..
nor		Total	1	..	..	1	..	..	..	..
up 209	II	No power	1	..	..	1	..	..	..	..
jor		Total	6	4	1	1	..	..	..	..
up 21	I	All Fuels	3	2	1	..	..	..	..	..
	(a)	Electricity	3	2	1	..	..	..	..	..
	II	No power	3	2	..	1	..	..	..	..
nor		Total	3	2	..	1	..	..	..	..
up 211	II	No power	3	2	..	1	..	..	..	..

E-III CENSUS HOUSES USED AS FACTORIES AND WORKSHOPS CLASSIFIED BY INDUSTRY, *POWER* AND *NO POWER* USED AND SIZE OF EMPLOYMENT-*contd.*

Division, Major Group and Minor Group of I. S. I. C.		Kind of fuel or power used	Number of factories and workshops by size of employment							
			Total	1 person	2-5 persons	6-9 persons	10-19 persons	20-49 persons	50-99 persons	100 persons and above
1		2	3	4	5	6	7	8	9	10
		GULBARGA DISTRICT—URBAN *(Contd.)*								
Minor Group 214		Total	1	..	1	..	..	..	..	..
	I	All Fuels	1	..	1	..	..	..	..	..
	(a)	Electricity	1	..	1	..	..	..	..	..
Minor Group 216		Total	2	2	..	..	..	..	..	..
	I	All Fuels	2	2	..	..	..	..	..	..
	(a)	Electricity	2	2	..	..	..	..	..	..
Major Group 22		Total	15	4	3	1	3	1	2	1
	I	All Fuels	3	1	..	..	2	..	..	..
	(a)	Coal, Wood & Bagasse	3	1	..	..	2	..	..	..
	II	No power	12	3	3	1	1	1	2	1
Minor Group 220		Total	15	4	3	1	3	1	2	1
	I	All Fuels	3	1	..	..	2	..	..	..
	(a)	Coal, Wood & Bagasse	3	1	..	..	1	..	..	..
	II	No power	12	3	3	1	1	1	2	1
Major Group 23		Total	25	10	9	1	1	1	2	1
	I	All Fuels	6	..	2	1	..	1	2	..
	(a)	Electricity	2	..	..	..	..	1	1	..
	(b)	Liquid Fuel	3	..	2	1	..	..	..	..
	(c)	Coal, Wood & Bagasse	1	..	..	..	..	..	1	..
	II	No power	19	10	7	..	1	..	..	1
Minor Group 230		Total	5	..	2	1	..	1	1	..
	I	All Fuels	5	..	2	1	..	1	1	..
	(a)	Electricity	1	..	..	..	..	1	..	..
	(b)	Liquid Fuel	3	..	2	1	..	..	..	..
	(c)	Coal, Wood & Bagasse	1	..	..	..	..	..	1	..
Minor Group 231		Total	3	..	3	..	..	..	..	..
	II	No power	3	..	3	..	..	..	..	..
Minor Group 232		Total	1	..	..	..	..	..	1	..
	I	All Fuels	1	..	..	..	..	..	1	..
	(a)	Electricity	1	..	..	..	..	..	1	..
Minor Group 233		Total	1	1	..	..	..	..	..	..
	II	No power	1	1	..	..	..	..	..	..
Minor Group 235		Total	15	9	4	..	1	..	..	1
	II	No power	15	9	4	..	1	..	..	1
Major Group 27		Total	46	35	9	1	..	1	..	..
	II	No power	46	35	9	1	..	1	..	..
Minor Group 270		Total	1	..	1	..	..	..	..	..
	II	No power	1	..	1	..	..	..	..	..
Minor Group 273		Total	45	35	8	1	..	1	..	..
	II	No power	45	35	8	1	..	1	..	..

E-III CENSUS HOUSES USED AS FACTORIES AND WORKSHOPS CLASSIFIED BY INDUSTRY, *POWER* AND *NO POWER* USED AND SIZE OF EMPLOYMENT–*contd.*

Division, Major Group and Minor Group of I. S. I. C.		Kind of fuel or power used	Number of factories and workshops by size of employment							
			Total	1 person	2-5 persons	6-9 persons	10-19 persons	20-49 persons	50-99 persons	100 persons and above
1		2	3	4	5	6	7	8	9	10
		GULBARGA DISTRICT—URBAN (*Contd.*)								
Major		Total	10	..	9	..	..	1	..	..
Group 28	I	All Fuels	1	..	1	..	..	..	..	..
	(b)	Liquid Fuel	1	..	1	..	..	..	..	..
	II	No power	9	..	8	..	..	1	..	..
Minor		Total	1	..	1	..	..	..	..	..
Group 280	I	All Fuels	1	..	1	..	..	..	..	..
	(a)	Liquid Fuel	1	..	1	..	..	..	..	..
Minor		Total	5	..	4	..	..	1	..	..
Group 281	II	No power	5	..	4	..	..	1	..	..
Minor		Total	1	..	1	..	..	..	..	..
Group 282	II	No power	1	..	1	..	..	..	..	..
Minor		Total	3	..	3	..	..	..	..	..
Group 289	II	No power	3	..	3	..	..	..	..	..
Major		Total	8	..	5	3	..	..	..	..
Group 30	I	All Fuels	1	..	1	..	..	..	..	..
	(c)	Coal, Wood & Bagasse	1	..	1	..	..	..	..	..
	II	No power	7	..	4	3	..	..	..	..
Minor		Total	2	..	2	..	..	..	..	..
Group 302	I	All Fuels	1	..	1	..	..	..	..	..
	(c)	Coal, Wood & Bagasse	1	..	1	..	..	..	..	..
	II	No power	1	..	1	..	..	..	..	..
Minor		Total	6	..	3	3	..	..	..	..
Group 303	II	No power	6	..	3	3	..	..	..	..
Major		Total	4	3	1	..	..	..	..	..
Group 31	II	No power	4	3	1	..	..	..	..	..
Minor		Total	3	2	1	..	..	..	..	..
Group 314	II	No power	3	2	1	..	..	..	..	..
Minor		Total	1	1	..	..	..	..	..	..
Group 315	II	No power	1	1	..	..	..	..	..	..
Major		Total	1	..	1	..	..	..	..	..
Group 33	II	No power	1	..	1	..	..	..	..	..
Minor		Total	1	..	1	..	..	..	..	..
Group 335	II	No power	1	..	1	..	..	..	..	..
Major		Total	19	18	1	..	..	..	..	..
Group 34 & 35	II	No power	19	18	1	..	..	..	..	..
Minor		Total	19	18	1	..	..	..	..	..
Group 350	II	No power	19	18	1	..	..	..	..	..

E-III CENSUS HOUSES USED AS FACTORIES AND WORKSHOPS CLASSIFIED BY INDUSTRY, *POWER* AND *NO POWER* USED AND SIZE OF EMPLOYMENT–*contd.*

Division, Major Group and Minor Group of I. S. I. C.	Kind of fuel or power used	Number of factories and workshops by size of employment							
		Total	1 person	2-5 persons	6-9 persons	10-19 persons	20-49 persons	50-99 persons	100 persons and above
1	2	3	4	5	6	7	8	9	10
		GULBARGA DISTRICT—URBAN–*contd.*							
Major Group 36	Total	16	2	14	..	..	..	..	..
	I All Fuels	2	..	2	..	..	..	..	..
	(b) Liquid Fuel	2	..	2	..	..	..	..	..
	II No power	14	2	12	..	..	..	..	..
Minor Group 367	Total	5	2	3	..	..	..	..	..
	II No power	5	2	3	..	..	..	..	..
Minor Group 368	Total	2	..	2	..	..	..	..	..
	I All Fuels	2	..	2	..	..	..	..	..
	(b) Liquid Fuel	2	..	2	..	..	..	..	..
Minor Group 369	Total	9	..	9	..	..	..	..	..
	II No power	9	..	9	..	..	..	..	..
Major Group 37	Total	2	..	2	..	..	..	..	..
	I All Fuels	2	..	2	..	..	..	..	..
	(b) Liquid Fuel	2	..	2	..	..	..	..	..
Minor Group 370	Total	2	..	2	..	..	..	..	..
	I All Fuels	2	..	2	..	..	..	..	..
	(b) Liquid Fuel	2	..	2	..	..	..	..	..
Major Group 38	Total	10	3	6	1	..	..	..	..
	I All Fuels	2	..	1	1	..	..	..	..
	(a) Electricity	1	..	..	1	..	..	..	..
	(b) Liquid Fuel	1	..	1	..	..	..	..	..
	II No power	8	3	5	..	..	..	..	..
Minor Group 384	Total	3	..	2	1	..	..	..	..
	I All Fuels	2	..	1	1	..	..	..	..
	(a) Electricity	1	..	..	1	..	..	..	..
	(b) Liquid Fuel	1	..	1	..	..	..	..	..
	II No power	1	..	1	..	..	..	..	..
Minor Group 388	Total	2	2	..	..	..	..	..	..
	II No power	2	2	..	..	..	..	..	..
Minor Group 389	Total	5	1	4	..	..	..	..	..
	II No power	5	1	4	..	..	..	..	..
Major Group 39	Total	23	7	15	1	..	..	..	..
	I All Fuels	6	..	5	1	..	..	..	..
	(a) Electricity	6	..	5	1	..	..	..	..
	II No power	17	7	10	..	..	..	..	..
Minor Group 392	Total	2	1	1	..	..	..	..	..
	II No power	2	1	1	..	..	..	..	..
Minor Group 393	Total	14	6	8	..	..	..	..	..
	II No power	14	6	8	..	..	..	..	..

E-III CENSUS HOUSES USED AS FACTORIES AND WORKSHOPS CLASSIFIED BY INDUSTRY, *POWER* AND *NO POWER* USED AND SIZE OF EMPLOYMENT–*contd.*

Division, Major Group and Minor Group of I. S. I. C.	Kind of fuel or power used	Number of factories and workshops by size of employment							
		Total	1 person	2-5 persons	6-9 persons	10-19 persons	20-49 persons	50-99 persons	100 persons and above
1	2	3	4	5	6	7	8	9	10
		GULBARGA DISTRICT—URBAN–*contd.*							
Minor Group 399	Total	7	..	6	1	..	..	..	..
	I All Fuels	6	..	5	1	..	..	..	..
	(a) Electricity	6	..	5	1	..	..	..	..
	II No power	1	..	1	..	..	..	..	..
		GULBARGA (M)							
All Divisions	**Total**	**121**	**17**	**91**	**8**	**1**	**1**	**1**	**2**
	I All Fuels	**70**	**6**	**58**	**2**	**1**	..	**1**	**2**
	(a) Electricity	**49**	**6**	**38**	**2**	..	..	**1**	**2**
	(b) Liquid Fuel	**21**	..	**20**	..	**1**	..	..	..
	II No power	**51**	**11**	**33**	**6**	..	**1**	..	..
Division 2 & 3	**Total**	**121**	**17**	**91**	**8**	**1**	**1**	**1**	**2**
	I All Fuels	**70**	**6**	**58**	**2**	**1**	..	**1**	**2**
	(a) Electricity	**49**	**6**	**38**	**2**	..	..	**1**	**2**
	(b) Liquid Fuel	**21**	..	**20**	..	**1**	..	..	..
	II No power	**51**	**11**	**33**	**6**	..	**1**	..	..
Major Group 20	Total	64	6	53	2	1	..	..	2
	I All Fuels	57	4	50	..	1	..	..	2
	(a) Electricity	38	4	32	..	..	..	..	2
	(b) Liquid Fuel	19	..	18	..	1	..	..	..
	II No power	7	2	3	2	..	..	..	..
Minor Group 200	Total	55	3	51	1	..	..	..	..
	I All Fuels	52	3	49	..	..	..	..	..
	(a) Electricity	35	3	32	..	..	..	..	..
	(b) Liquid Fuel	17	..	17	..	..	..	..	..
	II No power	3	..	2	1	..	..	..	..
Minor Group 202	Total	1	1	..	..	..	..	..	..
	I All Fuels	1	1	..	..	..	..	..	..
	(a) Electricity	1	1	..	..	..	..	..	..
Minor Group 205	Total	4	2	2	..	..	..	..	..
	I All Fuels	1	..	1	..	..	..	..	..
	(a) Liquid Fuel	1	..	1	..	..	..	..	..
	II No power	3	2	1	..	..	..	..	..
Minor Group 207	Total	3	..	..	..	1	..	..	2
	I All Fuels	3	..	..	..	1	..	..	2
	(a) Electricity	2	..	..	..	..	..	..	2
	(b) Liquid Fuel	1	..	..	..	1	..	..	..
Minor Group 209	Total	1	..	..	1	..	..	..	..
	II No power	1	..	..	1	..	..	..	..
Major Group 21	Total	6	4	1	1	..	..	..	..
	I All Fuels	3	2	1	..	..	..	..	..
	(a) Electricity	3	2	1	..	..	..	..	..
	II No power	3	2	..	1	..	..	..	..

E-III CENSUS HOUSES USED AS FACTORIES AND WORKSHOPS CLASSIFIED BY INDUSTRY, *POWER* AND *NO POWER* USED AND SIZE OF EMPLOYMENT–*contd.*

Division, Major Group and Minor Group of I. S. I. C.		Kind of fuel or power used	Number of factories and workshops by size of employment							
			Total	1 person	2-5 persons	6-9 persons	10-19 persons	20-49 persons	50-99 persons	100 persons and above
1		2	3	4	5	6	7	8	9	10
			GULBARGA (M) (*Contd.*)							
Minor		Total	3	2	..	1	..	..	..	..
Group 211	II	No power	3	2	..	1	..	..	..	..
Minor		Total	1	..	1	..	..	..	..	..
Group 214	I	All Fuels	1	..	1	..	..	..	..	..
	(a)	Electricity	1	..	1	..	..	..	..	..
Minor		Total	2	2	..	..	..	..	..	..
Group 216	I	All Fuels	2	2	..	..	..	..	..	..
	(a)	Electricity	2	2	..	..	..	..	..	..
Major		Total	3	3	..	..	..	..	..	..
Group 22	II	No power	3	3	..	..	..	..	..	..
Minor		Total	3	3	..	..	..	..	..	..
Group 220	II	No power	3	3	..	..	..	..	..	..
Major		Total	1	..	..	..	..	..	1	..
Group 23	I	All Fuels	1	..	..	..	..	..	1	..
	(a)	Electricity	1	..	..	..	..	..	1	..
Minor		Total	1	..	..	..	..	..	1	..
Group 232	I	All Fuels	1	..	..	..	..	..	1	..
	(a)	Electricity	1	..	..	..	..	..	1	..
Major		Total	3	1	2	..	..	..	..	..
Group 27	II	No power	3	1	2	..	..	..	..	..
Minor		Total	1	..	1	..	..	..	..	..
Group 270	II	No power	1	..	1	..	..	..	..	..
Minor		Total	2	1	1	..	..	..	..	..
Group 273	II	No power	2	1	1	..	..	..	..	..
Major		Total	7	..	6	..	..	1	..	..
Group 28	II	No power	7	..	6	..	..	1	..	..
Minor		Total	5	..	4	..	..	1	..	..
Group 281	II	No power	5	..	4	..	..	1	..	..
Minor		Total	1	..	1	..	..	..	..	..
Group 282	II	No power	1	..	1	..	..	..	..	..
Minor		Total	1	..	1	..	..	..	..	..
Group 289	II	No power	1	..	1	..	..	..	..	..
Major		Total	6	..	3	3	..	..	..	..
Group 30	II	No power	6	..	3	3	..	..	..	..
Minor		Total	6	..	3	3	..	..	..	..
Group 303	II	No power	6	..	3	3	..	..	..	..
Major		Total	4	3	1	..	..	..	..	..
Group 31	II	No power	4	3	1	..	..	..	..	..

E—III CENSUS HOUSES USED AS FACTORIES AND WORKSHOPS CLASSIFIED BY INDUSTRY, *POWER* AND *NO POWER* USED AND SIZE OF EMPLOYMENT–*concld.*

Division, Major Group and Minor Group of I. S. I. C.		Kind of fuel or power used	Number of factories and workshops by size of employment							
			Total	1 person	2-5 persons	6-9 persons	10-19 persons	20-49 persons	50-99 persons	100 persons and above
1		2	3	4	5	6	7	8	9	10
			GULBARGA (M) *(Concld.)*							
Minor		Total	3	2	1	..	..	..	..	..
Group 314	II	No power	3	2	1	..	..	..	..	..
Minor		Total	1	1	..	..	..	..	..	..
Group 315	II	No power	1	1	..	..	..	..	..	..
Major		Total	1	..	1	..	..	..	..	..
Group 33	II	No power	1	..	1	..	..	..	..	..
Minor		Total	1	..	1	..	..	..	..	..
Group 335	II	No power	1	..	1	..	..	..	..	..
Major		Total	6	..	6	..	..	..	..	..
Group 36	II	No power	6	..	6	..	..	..	..	..
Minor		Total	1	..	1	..	..	..	..	..
Group 367	II	No power	1	..	1	..	..	..	..	..
Minor		Total	5	..	5	..	..	..	..	..
Group 369	II	No power	5	..	5	..	..	..	..	..
Major		Total	2	..	2	..	..	..	..	..
Group 37	I	All fuels	2	..	2	..	..	..	..	..
	(b)	Liquid fuel	2	..	2	..	..	..	..	..
Minor		Total	2	..	2	..	..	..	..	..
Group 370	I	All fuels	2	..	2	..	..	..	..	..
	(b)	Liquid fuel	2	..	2	..	..	..	..	..
Major		Total	2	..	1	1	..	..	..	..
Group 38	I	All fuels	1	..	..	1	..	..	..	..
	(a)	Electricity	1	..	..	1	..	..	..	..
	II	No power	1	..	1	..	..	..	..	..
Minor		Total	2	..	1	1	..	..	..	..
Group 384	I	All fuel	1	..	..	1	..	..	..	..
	(a)	Electricity	1	..	..	1	..	..	..	..
	II	No power	1	..	1	..	..	..	..	..
Major		Total	16	..	15	1	..	..	..	..
Group 39	I	All Fuel	6	..	5	1	..	..	..	..
	(a)	Electricity	6	..	5	1	..	..	..	..
	II	No power	10	..	10	..	..	..	..	..
Minor		Total	1	..	1	..	..	..	..	..
Group 392	II	No power	1	..	1	..	..	..	..	..
Minor		Total	8	..	8	..	..	..	..	..
Group 393	II	No power	8	..	8	..	..	..	..	..
Minor		Total	7	..	6	1	..	..	..	..
Group 399	I	All Fuels	6	..	5	1	..	..	..	..
	(a)	Electricity	6	..	5	1	..	..	..	..
	II	No power	1	..	1	..	..	..	..	..

E-IV DISTRIBUTION OF SAMPLE HOUSEHOLDS LIVING IN BY PREDOMINANT MATERIAL OF WALL

(Based on

Sl. No.	District/Taluk/City/Town with population of 50,000 or more	Total Rural Urban	Total No. of House-holds	Predominant Material: Grass, Leaves, Reeds or Bamboo	Timber	Mud	Unburnt Bricks	Burnt Bricks
	1	2	3	4	5	6	7	8
	GULBARGA DISTRICT	T	**52,860**	**2,228**	**84**	**3,717**	**337**	**229**
		R	**44,743**	**2,040**	**73**	**3,493**	**337**	**84**
		U	**8,117**	**188**	**11**	**224**	..	**145**
1.	Afzalpur Taluk	R	3,149	142	..	276	28	..
2.	Aland Taluk	T	5,732	457	53	193	..	2
		R	5,123	408	53	193	..	2
		U	609	49	..	..	..	..
3.	Chincholi Taluk	T	4,243	181	1	51	2	..
		R	4,014	181	1	51	2	..
		U	229	..	..	..	..	..
4.	Chitapur Taluk	T	6,863	194	..	5	..	28
		R	5,599	193	..	5	..	28
		U	1,264	1	..	..	..	..
5.	Gulbarga Taluk	T	8,213	208	7	466	..	141
		R	4,859	145	7	465	..	4
		U	3,354	63	..	1	..	137
	GULBARGA (M) Area—9.00 Sq. Miles or 23.31 Sq. Km.	U	3,354	63	..	1	..	137
6.	Jevargi Taluk	R	4,030	103	12	25	..	..
7.	Sedam Taluk	T	3,644	119	..	207	..	..
		R	3,317	101	..	205	..	..
		U	327	18	..	2	..	..
8.	Shahpur Taluk	T	5,187	317	..	1,280	263	49
		R	4,771	311	..	1,101	263	49
		U	416	6	..	179	..	..
9.	Shorapur Taluk	T	5,263	147	11	365	44	1
		R	4,675	144	..	359	44	1
		U	588	3	11	6	..	..
10.	Yadgir Taluk	T	**6,536**	**360**	..	**849**	..	**8**
		R	**5,206**	**312**	..	**813**	..	..
		U	**1,330**	**48**	..	**36**	..	**8**

CENSUS HOUSES USED WHOLLY OR PARTLY AS DWELLINGS AND PREDOMINANT MATERIAL OF ROOF

20% Sample)

of Wall				Predominant Material of Roof							
C. I. sheets or other metal sheets	Stone	Cement concrete	All other material	Grass, Leaves, Reeds, Thatch Wood or Bamboo	Tiles, Slate, Shingle	Corrugated iron, zinc or other metal sheets	Asbestos cement sheets	Brick and lime	Concrete and stone	All other material	Sl. No.
9	10	11	12	13	14	15	16	17	18	19	
14	**45,816**	**382**	**53**	**10,603**	**74**	**1,108**	**17**	**257**	**15,764**	**25,037**	**10**
11	**38,492**	**163**	**50**	**9,785**	**74**	**599**	**13**	**97**	**11,405**	**22,770**	
3	**7,324**	**219**	**3**	**818**	..	**509**	**4**	**160**	**4,359**	**2,267**	
2	2,681	20	..	1,393	1	35	..	..	258	1,462	1
..	5,020	5	2	1,446	16	305	..	1	283	3,681	2
..	4,460	5	2	1,398	16	121	..	..	278	3,310	
..	560	..	..	48	..	184	..	1	5	371	
..	4,001	7	..	1,150	16	23	..	..	2,985	69	3
..	3,772	7	..	921	16	23	..	..	2,985	69	
..	229	..	..	229	..	..	..	..	..	..	
4	6,616	9	7	1,023	4	25	5	49	5,521	236	4
3	5,360	6	4	903	4	19	5	49	4,407	212	
1	1,256	3	3	120	..	6	..	..	1,114	24	
6	7,246	131	8	965	11	594	8	159	3,282	3,194	5
4	4,153	73	8	860	11	356	8	..	501	3,123	
2	3,093	58	..	105	..	238	..	159	2,781	71	
2	3,093	58	..	105	..	238	..	159	2,781	71	
..	3,861	24	5	378	..	17	..	2	144	3,489	6
..	3,290	1	27	285	1	10	..	..	2,563	785	7
..	2,983	1	27	269	1	1	..	..	2,282	764	
..	307	..	..	16	..	9	..	..	281	21	
..	3,274	1	3	904	25	2	..	..	403	3,853	8
..	3,044	..	3	898	25	1	..	..	403	3,444	
..	230	1	..	6	..	1	..	..	..	409	
..	4,564	130	1	1,780	..	12	1	1	55	3,414	9
..	4,102	24	1	1,692	..	9	..	1	35	2,938	
..	462	106	..	88	..	3	1	..	20	476	
2	5,263	54	..	1,279	..	85	3	45	270	4,854	10
2	4,076	3	..	1,073	..	17	..	45	112	3,959	
..	1,187	51	..	206	..	68	3	..	158	895	

E-V SAMPLE HOUSEHOLDS CLASSIFIED BY NUMBER OF

(Based on

District/Taluk City/Town with population of 50,000 or more	Total Rural Urban	Total no. of house-holds	Total no. of members		Total no. of rooms	Households with no regular room			Households with one room		
						No. of house-holds	No. of members		No. of house-holds	No. of members	
			Males	Females			Males	Females		Males	Females
1	2	3	4	5	6	7	8	9	10	11	12
GULBARGA DISTRICT	**T**	**52,860**	**136,755**	**134,542**	**104,784**	**751**	**1,829**	**1,756**	**24,490**	**55,986**	**54,679**
	R	**44,743**	**115,252**	**113,455**	**87,508**	**732**	**1,789**	**1,718**	**20,958**	**48,442**	**47,229**
	U	**8,117**	**21,503**	**21,087**	**17,276**	**19**	**40**	**38**	**3,532**	**7,544**	**7,450**
1 Afzalpur Taluk	R	3,149	8,706	8,142	5,098	25	77	60	1,887	4,629	4,338
2 Aland Taluk	T	5,732	16,921	15,966	9,392	206	594	533	3,345	9,005	8,478
	R	5,123	15,108	14,276	8,407	205	594	532	2,990	8,125	7,642
	U	609	1,813	1,690	985	1	..	1	355	880	836
3 Chincholi Taluk	T	4,243	10,492	10,308	8,791	2	5	2	2,032	4,580	4,343
	R	4,014	9,944	9,775	8,231	2	5	2	1,962	4,462	4,235
	U	229	548	533	560	..	..	..	70	118	108
4 Chitapur Taluk	T	6,863	16,273	16,282	14,774	36	77	80	2,813	5,855	5,837
	R	5,599	13,542	13,506	11,938	32	70	71	2,301	4,924	4,895
	U	1,264	2,731	2,776	2,836	4	7	9	512	931	942
5 Gulbarga Taluk	T	8,213	22,453	21,732	16,401	23	55	48	3,909	8,879	8,711
	R	4,859	13,168	12,877	9,592	18	45	40	2,293	5,401	5,302
	U	3,354	9,285	8,855	6,809	5	10	8	1,616	3,478	3,409
GULBARGA (M) Area—9.00 Sq. Miles or 23.31 Sq. Km.	U	3,354	9,285	8,855	6,809	5	10	8	1,616	3,479	3,409
6 Jevargi Taluk	R	4,030	10,697	10,568	8,545	12	29	33	1,642	3,681	3,696
7 Sedam Taluk	T	3,644	8,440	8,533	7,913	65	139	135	1,529	3,168	2,997
	R	3,317	7,708	7,801	7,270	65	139	135	1,367	2,825	2,660
	U	327	732	732	643	..	..	..	162	343	337
8 Shahpur Taluk	T	5,187	12,870	13,047	12,139	22	54	48	1,762	3,675	3,692
	R	4,771	11,784	11,904	11,030	20	48	45	1,667	3,489	3,501
	U	416	1,086	1,143	1,109	2	6	3	95	186	191
9 Shorapur Taluk	T	5,263	13,959	13,856	10,424	67	169	186	2,297	5,250	5,223
	R	4,675	12,246	12,188	8,814	63	161	173	2,149	4,932	4,918
	U	588	1,713	1,668	1,610	4	8	13	148	318	305
10 Yadgir Taluk	T	6,536	15,944	16,108	11,307	293	630	631	3,274	7,264	7,364
	R	5,206	12,349	12,418	8,583	290	621	627	2,700	5,974	6,042
	U	1,330	3,595	3,690	2,724	3	9	4	574	1,290	1,322

MEMBERS AND BY NUMBER OF ROOMS OCCUPIED

20 % Sample)

Households with two rooms			Households with three rooms			Households with four rooms			Households with five rooms or more			T R U	District/Taluk City/Town with population of 50,000 or more	
No. of house-holds	No. of members		No. of house-holds	No. of members		No. of house-holds	No. of members		No. of house-holds	No. of members				
	Males	Females		Males	Females		Males	Females		Males	Females			
13	14	15	16	17	18	19	20	21	22	23	24	2	1	
15,470	**40,526**	**39,531**	**6,266**	**18,438**	**18,622**	**2,893**	**9,222**	**9,132**	**2,990**	**10,754**	**10,822**	T	GULBARGA	
12,908	**33,661**	**32,827**	**5,248**	**15,287**	**15,447**	**2,425**	**7,464**	**7,531**	**2,472**	**8,609**	**8,703**	R	DISTRICT	
2,562	**6,865**	**6,704**	**1,018**	**3,151**	**3,175**	**468**	**1,758**	**1,601**	**518**	**2,145**	**2,119**	U		
828	2,481	2,329	249	876	834	82	284	270	78	359	311	R	Afzalpur Taluk	1
1,344	4,169	3,893	446	1,597	1,525	199	732	684	192	824	853	T	Aland Taluk	2
1,160	3,542	3,321	402	1,428	1,354	185	661	650	181	758	777	R		
184	627	572	44	169	171	14	71	34	11	66	76	U		
1,145	2,889	2,763	528	1,301	1,465	221	645	614	315	1,072	1,121	T	Chincholi Taluk	3
1,050	2,661	2,532	500	1,217	1,387	209	606	581	291	993	1,038	R		
95	228	231	28	84	78	12	39	33	24	79	83	U		
2,223	5,151	5,166	869	2,430	2,426	424	1,222	1,222	498	1,538	1,551	T	Chitapur Taluk	4
1,740	4,128	4,104	736	2,078	2,075	363	1,021	1,019	427	1,321	1,342	R		
483	1,023	1,062	133	352	351	61	201	203	71	217	209	U		
2,362	6,584	6,343	1,018	3,355	3,259	441	1,594	1,503	460	1,986	1,868	T	Gulbarga Taluk	5
1,397	3,792	3,721	618	2,010	1,938	271	902	901	262	1,018	975	R		
965	2,792	2,622	400	1,345	1,321	170	692	602	198	968	893	U		
965	2,792	2,622	400	1,345	1,321	170	692	602	198	968	893	U	GULBARGA (M)	
1,298	3,618	3,344	557	1,605	1,638	271	861	941	250	903	916	R	Jevargi Taluk	6
1,046	2,362	2,506	447	1,074	1,118	254	728	769	303	969	1,008	T	Sedam Taluk	7
959	2,213	2,355	400	950	994	239	673	723	287	908	934	R		
87	149	151	47	124	124	15	55	46	16	61	74	U		
1,729	4,178	4,199	822	2,239	2,288	437	1,250	1,341	415	1,474	1,479	T	Shahpur Taluk	8
1,576	3,782	3,784	744	2,019	2,055	393	1,137	1,198	371	1,309	1,321	R		
153	396	415	78	220	233	44	113	143	44	165	158	U		
1,662	4,508	4,473	665	1,993	1,990	325	1,158	1,058	247	881	926	T	Shorapur Taluk	9
1,475	3,987	3,972	569	1,732	1,718	251	862	813	168	572	594	R		
187	521	501	96	261	272	74	296	245	79	309	332	U		
1,833	4,586	4,515	665	1,968	2,079	239	748	730	232	748	789	T	Yadgir Taluk	10
1,425	3,457	3,365	473	1,372	1,454	161	457	435	157	468	495	R		
408	1,129	1,150	192	596	625	78	291	295	75	280	294	U		

VILLAGE DIRECTORY

VILLAGE DIRECTORY

Explanatory Note

The Village Directory prepared Talukwise, for the whole District giving the population recorded in the 1961 Census for each village and place treated as a town, incorporates much other useful information like the area, number of occupied houses, number of households, break up of the population by sex, scheduled castes, scheduled tribes, literary, workers in the 9 categories, non-workers etc. In column 2, the amenities found in each village have also been indicated by using abbreviations.

2. Expressions like 'Village', 'Town', 'Literate' 'Scheduled Caste', 'Scheduled Tribes', 'Worker' and 'Non-worker' etc., have been defined and a detailed description of the industrial categories given in the explanatory note to the census tables, particularly paras 5, and 19 to 29 of that note.

3. The figures for towns are presented below the rural areas of the Taluk concerned, the information being given blockwise. The blocks are grouped by Municipal Wards or Divisions wherever possible.

4. The villages are presented in the order in which location code numbers were assigned to them for the 1961 Census. However, to facilitate easy location of the villages, an alphabetically arranged list of villages giving the location code number is given before the Village Directory for each Taluk. Villagewise list of industrial establishments for each taluk is also presented with the abstract for the District at the end of this section. This information is indicated by the Code Numbers adopted for the Standard Industrial classification as in Annexure (a) while the figures within the brackets denote number of establishments under each category.

5. In the Taluk Map, the villages are denoted by their 1961 Census location code numbers, The map is also divided into convenient squares—such as A-1, B-1, A-2, B-2 etc., and the location of any village can be traced in the map, by reference to the alphabetical index to the villages, wherein its location code number and the particular square in which it lies in the map have also been indicated.

6. Information regarding the amenities in each village and the area of each village has been obtained from the Revenue authorities.

The following abbreviations have been used in the Village Directory:

In Column Headings

F. for females
M. for males
P. Persons which means the total of females and males.

I. Working as cultivator
II. Working as Agricultural Labourer.
III. Working in Mining, Quarrying, Livestock Forestry, Fishing, Hunting and Plantations, Orchards and allied activities.
IV. Working at Household Industry.
V. Working in manufacturing other than Household Industry.
VI. Working in Construction.
VII. Working in Trade and Commerce.
VIII. Working in Transport, Storage and Communications.
IX. Working in other services.

In column 2 for denoting amenities:

P. For Primary School
M. For Middle School
H. For High School
C. For Higher Institutions including College
T. For Technical Institutions

} The highest educational institution found in the village is given in Col. 2.

D. For Dispensaries
Rhc. For Rural Health Centres
Mp. For Medical Practitioner
Mcw. for Maternity Child Welfare Centres.
Po. for Post office (villages with facility for daily delivery of mails have been indicated by an asterisk mark against the name of the village).

The source of drinking water is indicated by:

S. for safe or protected water supply including pipes, tube wells etc.
Pw. for Pucca Well
Kw. for Kutcha well
Riv. for river
Tk. for Tank
E. for Electricity
Ea. for Electricity for agricultural purposes.
Ed. for Electricity for domestic use lights for the house etc.
Ei. for Electricity for Industry.

ALPHABETICAL LIST OF VILLAGES

AFZALPUR TALUK

Sl. No.	Name of Village	1961 Census Location Code	Population 1951 Census	Population 1961 Census	Square in the Taluk map in which the village appears
1	2	3	4	5	6
1.	Afzalpur (Urban unit)	1	..	5,210	D—5
2.	Algi (B)	10	1,556	1,825	D—3
3.	Algi (K)	5	242	276	D—4
4.	Ankalga	57	957	900	C—6
5.	Anoor	37	713	835	E—5
6.	Arjangi	31	833	1,305	B—5
7.	Atnoor	51	1,987	2,414	D—6
8.	Awarad	89	422	615	D—6
9.	Awarhalli	74	475	495	D—8
10.	Baddal	30	1,871	2,101	C—5
11.	Bamni	54	..	..	C—6
12.	Bandarwada	86	1,197	1,465	E—8
13.	Banhatti	8	102	112	E—5
14.	Bankalga	24	450	536	D—4
15.	Batgira	42	199	280	E—6
16.	Behramadgi	67	1,714	1,901	C—8
17.	Belorgi	29	1,752	2,036	C—5
18.	Belwandgi	4	80	139	E—4
19.	Bhadanhalli	63	202	214	D—7
20.	Bhilwad (B)	38	68	133	D—6
21.	Bhilwad (K)	39	249	315	E—6
22.	Bhoganhalli	52	588	764	C—6
23.	Bhosga	12	986	1,241	D—3
24.	Bidnoor	75	1,107	1,273	E—8
25.	Chowdapur	65	860	1,178	D—7
26.	Chimmalla	79	505	578	F—8
27.	Chinamgera	87	829	1,051	D—7
28.	Chincholi	33	1,561	1,718	C—5
29.	Danoor	62	469	567	D—7
30.	Diggi	25	..	..	D—3
31.	Diksanga	22	620	730	C—4
32.	Diksanga (B)	61	438	532	C—7
33.	Duddangi	11	457	495	E—3
34.	Gaoor (B)	26	766	995	D—3
35.	Ghangapur	88	1,800	2,471	E—7
36.	Ghattarga	47	540	681	F—5
37.	Gholnoor	43	258	352	E—6
38.	Goboor (B)	71	2,474	3,044	D—8
39.	Goboor (K)	72	284	391	D—9
40.	Godgaon	58	619	754	C—7
41.	Godoor	68	1,438	1,574	C—8
42.	Gour (K)	23	586	706	D—4
43.	Gudewadi	45	152	225	E—5
44.	Halyal	34	406	479	D—5
45.	Howalga	48	425	526	F—5
46.	Hawanoor	73	769	1,170	D—9
47.	Hesargundgi	77	604	695	F—8
48.	Hinchgira	50	458	572	E—5
49.	Hiryal	13	317	423	D—3
50.	Honahalli	76	441	565	E—8
51.	Ingalgi (B)	90	533	716	D—7
52.	Ingalgi (K)	49	81	11	E—5
53.	Jewargi (B)	28	1,016	1,161	C—4
54.	Jewargi (K)	20	220	289	C—4
55.	Kaloor	44	769	902	E—5
56.	Karbhosaga	59	686	715	C—7
57.	Karjigi	17	2,187	2,766	C—2
58.	Karkanahalli	41	320	378	E—6
59.	Kekarswalgi	78	419	449	F—8
60.	Kerswalgi	80	148	190	F—7
61.	Kesapur	6	43	75	E—5
62.	Kodagnoor	16	475	638	D—1
63.	Kognoor	69	1,229	1,873	C—7
64.	Kalnoor	46	182	181	E—5
65.	Kulali	32	571	755	B—6
66.	Madara (B)	64	686	1,142	D—7
67.	Madara (K)	60	814	360	C—7
68.	Mallabad	36	922	1,094	D—6
69.	Mangrool	3	221	302	E—3
70.	Manoor	18	4,855	6,610	C—1
71.	Mashal	19	3,436	4,817	C—3
72.	Matoli	35	646	825	D—5
73.	Nandarga	27	687	734	C—4
74.	Neloor Sharif	70	1,614	1,861	C—8
75.	Omerga	82	160	275	F—7
76.	Revoor (B)	55	1,790	2,021	C—6

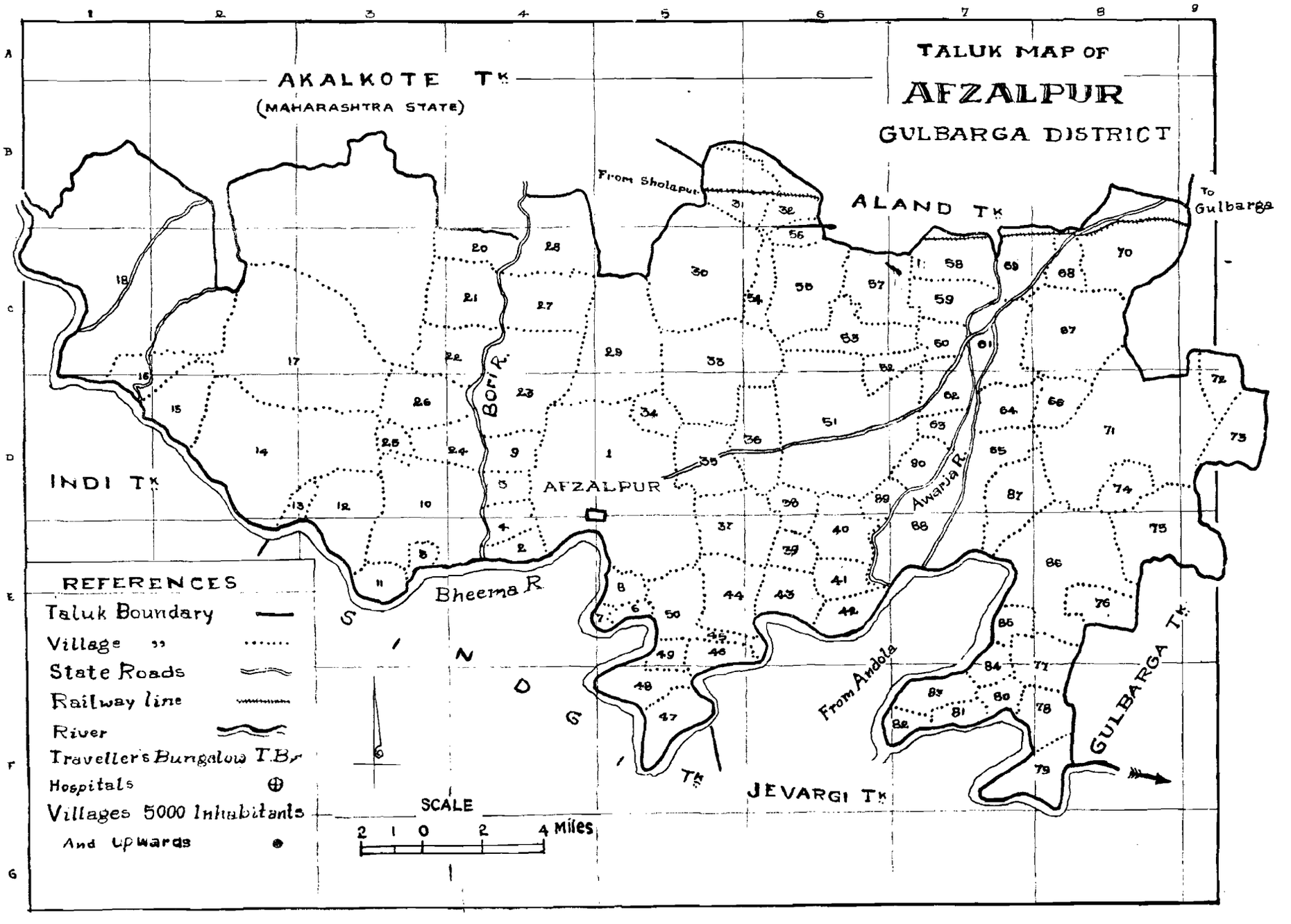
TALUK MAP OF
AFZALPUR
GULBARGA DISTRICT
AKALKOTE TK
(MAHARASHTRA STATE)
ALAND TK
From Sholapur
To Gulbarga
INDI TK
AFZALPUR
Bori R.
Bheema R.
Awarja R.
From Andola
GULBARGA TK
JEVARGI TK
SINDGI TK
REFERENCES
Taluk Boundary
Village ,,
State Roads
Railway line
River
Traveller's Bungalow T.B.
Hospitals
Villages 5000 Inhabitants And upwards
SCALE
2 1 0 2 4 Miles

ALPHABETICAL LIST OF VILLAGES (*Concld.*)

AFZALPUR TALUK

Sl. No.	Name of Village	1961 Census Location Code	Population 1951 Census	Population 1961 Census	Square in the Taluk map in which the village appears
1	2	3	4	5	6
77.	Revoor (K)	56	266	297	C—6
78.	Sagnoor	81	488	602	F—7
79.	Sewpoor	7	219	307	E—5
80.	Shewoor	15	760	906	D—2
81.	Sidnoor	53	570	722	C—6
82.	Sirasgi	84	111	105	F—7
83.	Sirwal	9	479	592	D—4
84.	Sone	2	467	578	E—4
85.	Takli	83	308	383	F—7
86.	Teghalli	85	211	265	E—7
87.	Telloor	40	930	1,055	E—6
88.	Teloni	21	609	737	C—4
89.	Udchan	14	2,308	3,122	D—2
90.	Wadhalli	66	363	403	D—8

LIST OF INDUSTRIAL ESTABLISHMENTS

AFZALPUR TALUK

Total: **200(19), 235(2), 273(4), 350(2), 369(3), 382(1), 393(1).**

Rural: *200(19), 235(2), 273(4), 350(2), 369(3), 382(1), 393(1).*

Urban: NIL

VILLAGEWISE INDUSTRIAL ESTABLISHMENTS

Villages: Afazalpur 200 (2), Bhosaga 200 (4), Mannura 200 (1), Mashala 350 (1), Baloorgi 200 (1), Mallabandha 200 (1), 369(1), Anura 350 (1), 369 (1), Athanur 200 (4), 393 (1), Byramadagi 200 (2), 235 (2), 273 (1), Coodoor 273 (3), 369(1), 382(1), Bandarawada 200(2), Ganagapura 200(2).

VILLAGE

AFZALPUR

Sl. No.	Village	Amenities	Area in acres	Occupied Houses	House-holds	Total Population			Scheduled Castes		Scheduled Tribes		Literate and educated	
						P	M	F	M	F	M	F	M	F
1	2		3	4	5	6	7	8	9	10	11	12	13	14
1	Afzalpur*	H. D. Rhc Mcw. Pw Po	17,097	985	985	5,210	2,697	2,513	197	175	..	..	805	203
2	Sone	P Riv	1,418	116	116	578	296	282	28	26	..	..	52	3
3	Mangrool*	P Riv	552	63	63	302	149	153	14	12	..	..	12	3
4	Belwandgi*	P Pw Po	1,193	21	21	139	73	66	17	19	..	..	12	..
5	Algi (K)	P Riv Po	1,150	46	46	276	137	139	39	47	..	..	23	4
6	Kesapur	Riv	333	12	13	75	31	44	..	..	..	..	8	1
7	Sewpoor	P Riv	809	41	41	307	158	149	10	10	..	..	14	3
8	Banhatti	Riv	673	18	18	112	60	52	4	5	..	..	4	..
9	Sirwal	Riv	1,339	100	100	592	305	287	28	30	..	..	39	..
10	Algi (B)*	P Riv Po	6,271	282	286	1,825	903	922	122	120	..	..	205	20
11	Duddangi	P Riv	2,830	86	86	495	264	231	33	22	..	..	43	3
12	Bhosga*	P Riv Po	4,430	208	210	1,241	589	652	76	99	..	..	102	10
13	Hiryal	P Riv	888	94	94	423	216	207	25	32	..	..	29	2
14	Udchan	M D Riv Po	12,109	530	530	3,122	1,574	1,548	115	132	..	..	301	34
15	Shewoor	P Riv Po	2,673	209	209	906	458	448	60	58	..	..	101	15
16	Kodagnoor	P Riv Po	2,164	122	122	638	339	299	49	43	..	..	73	3
17	Karjigi*	P Pw Po	13,014	504	504	2,766	1,417	1,349	96	86	..	..	258	110
18	Manoor*	H D Pw Po	22,053	1,169	1,169	6,610	3,460	3,150	245	235	..	..	906	152
19	Mashal*	M Mcw Pw Po	19,476	876	876	4,817	2,447	2,370	284	284	..	..	548	58
20	Jewargi (K)	Riv Po	1,471	50	50	289	144	145	130	18	14	..	26	4
21	Teloni	P mp Riv	3,029	124	124	737	370	367	89	83	..	..	70	15
22	Diksanga	P mp Riv Po	2,403	120	130	730	381	349	50	45	..	..	70	5
23	Gour (K)	P Riv	2,971	120	120	706	364	342	..	..	..	..	48	9
24	Bankalga	Riv	1,999	80	88	536	276	260	26	25	..	..	31	3
25	Diggi		489				Un-inhabited							
26	Gaoor (B)*	P Pw Po	5,362	170	170	995	524	471	147	119	..	..	34	4
27	Nandarga	P Riv	3,195	126	130	734	376	358	57	61	..	..	119	15
28	Jewargi (B)*	H Riv Po	4,094	187	190	1,161	607	554	92	87	..	..	208	38
29	Belorgi		8,676	326	340	2,036	1,014	1,022	129	98	..	..	126	42
30	Baddal*	P Pwo Po	8,579	342	348	2,101	1,095	1,006	199	190	..	..	181	25
31	Arjangi*	P Pw Po	3,096	210	220	1,305	691	614	176	136	..	..	144	6
32	Kulali	P Pw	1,291	113	127	755	397	358	1	..	..	..	156	18
33	Chincholi*	P Pw Po	6,496	288	288	1,718	852	866	185	190	..	..	139	12
34	Halyal	P Kw	1,117	69	80	479	241	238	24	44	..	..	27	..
35	Matoli	P Kw	2,500	137	140	825	411	414	15	18	..	..	134	8
36	Mallabad	P Pw	2,869	177	180	1,094	577	517	100	86	..	..	48	5
37	Anoor*	P Kw Po	3,296	133	140	835	440	395	94	95	..	..	89	9
38	Bhilwad (B)	P Pw	1,120	11	19	133	70	63	25	24	..	..	5	..
39	Bhilwad (K)	P Pw	1,122	49	55	315	162	153	134	134	..	..	19	2
40	Telloor*	P Pw Po	2,518	172	172	1,055	515	540	67	203	..	..	107	20

DIRECTORY

TALUK

Workers																						
Total Workers (I—IX)		I		II		III		IV		V		VI		VII		VIII		IX		Non-workers X		Sl. No.
M	F	M	F	M	F	M	F	M	F	M	F	M	F	M	F	M	F	M	F	M	F	
15	16	17	18	19	20	21	22	23	24	25	26	27	28	29	30	31	32	33	34	35	36	1
1,435	382	508	56	174	3	..	..	151	24	..	..	34	..	33	16	2	..	533	283	1,262	2,131	1
163	4	97	1	58	3	..	..	5	..	..	..	..	..	..	..	..	..	3	..	133	278	2
90	8	49	3	6	..	..	..	10	..	..	..	..	..	..	..	..	..	25	5	59	145	3
18	..	17	..	..	..	..	..	..	..	..	..	..	..	1	..	..	..	..	..	55	66	4
83	31	32	..	19	12	..	..	7	..	..	..	..	..	..	..	..	..	26	19	54	108	5
10	10	2	9	7	..	..	..	..	..	..	..	..	..	..	..	..	..	1	1	21	34	6
9	4	70	..	15	2	..	..	2	..	..	..	..	..	1	..	..	..	11	2	59	145	7
37	2	18	1	12	..	..	..	2	..	..	..	..	..	..	..	..	..	5	1	23	50	8
185	9	106	4	4	..	..	..	12	..	..	..	..	..	..	..	..	..	63	5	120	278	9
495	250	250	9	116	149	..	..	22	18	..	..	1	..	4	4	1	..	101	70	408	672	10
165	97	89	36	30	2	..	..	29	3	..	..	1	..	1	..	..	..	25	56	99	134	11
383	134	207	36	42	3	..	..	69	11	..	..	1	..	11	1	..	..	53	83	206	518	12
136	10	98	3	35	7	..	..	2	..	..	..	..	..	..	..	..	..	1	..	80	197	13
913	267	409	25	341	149	..	..	41	2	..	..	3	..	32	20	3	..	84	71	661	1,281	14
284	93	114	4	57	19	..	..	46	5	..	..	1	..	3	1	..	..	63	64	174	355	15
203	94	116	14	78	80	..	..	9	..	..	..	..	..	..	..	..	..	..	..	136	205	16
857	95	336	6	158	2	..	..	153	2	..	..	2	..	18	..	1	..	189	85	560	1,254	17
2,039	1,014	915	361	331	253	131	18	100	8	27	4	8	..	60	16	9	37	458	317	1,421	2,136	18
1,510	948	619	331	365	235	6	..	190	37	..	..	13	..	44	7	5	..	268	338	937	1,422	19
72	69	28	2	40	67	..	..	1	..	..	..	..	..	..	..	..	..	2	..	72	76	20
216	83	66	6	42	3	..	..	22	..	..	..	..	..	..	..	..	..	83	74	154	284	21
197	16	77	1	68	..	..	..	18	1	..	..	..	..	..	..	..	..	34	14	184	333	22
214	8	211	7	3	1	..	..	..	..	..	..	..	..	..	..	..	..	..	..	150	334	23
156	32	89	4	21	5	..	..	21	3	..	..	4	..	1	1	..	..	20	19	120	228	24
										Un-inhabited												25
183	10	167	10	3	..	..	..	7	..	..	..	..	..	3	..	..	..	3	..	341	461	26
206	5	81	..	58	..	..	..	7	..	..	..	..	..	2	1	1	..	57	4	170	353	27
335	86	87	3	101	43	1	..	29	1	..	..	4	..	10	1	..	..	103	38	272	468	28
612	293	345	157	77	1	..	..	40	5	..	..	12	..	39	1	1	..	98	129	402	729	29
727	588	371	373	187	68	..	..	54	3	..	..	1	..	3	3	4	..	107	141	368	418	30
438	211	232	1	117	177	..	..	51	29	..	..	5	..	3	..	1	..	29	4	253	403	31
180	1	105	..	1	..	..	..	..	..	..	..	..	..	..	..	..	..	74	1	217	357	32
573	225	316	105	108	62	..	..	71	6	..	..	4	..	5	..	..	..	69	52	279	641	33
141	18	61	2	16	6	..	..	4	..	..	..	..	..	1	..	..	..	59	10	100	220	34
266	42	164	18	50	..	..	..	17	3	..	..	..	..	2	..	..	..	33	21	145	372	35
347	58	157	1	68	..	..	..	46	4	..	..	12	..	9	..	..	..	55	53	230	459	36
254	85	152	..	21	11	..	..	18	4	..	..	..	..	1	..	1	..	61	70	186	310	37
40	19	35	16	2	3	..	..	3	..	..	..	..	..	..	..	..	..	..	..	30	44	38
93	65	50	27	36	32	..	..	3	5	..	..	..	..	..	..	..	..	4	1	69	88	39
314	180	178	105	32	18	..	..	33	16	..	..	3	..	2	3	..	..	66	38	201	360	40

VILLAGE

AFZALPUR

Sl. No.	Village	Amenities	Area in acres	Occupied Houses	House-holds	Total Population			Scheduled Castes		Scheduled Tribes		Literate and educated	
						P	M	F	M	F	M	F	M	F
1	2		3	4	5	6	7	8	9	10	11	12	13	14
41	Karkanhalli	Pw	933	46	61	378	205	173	51	42	..	..	60	2
42	Batgira	Kw	1,876	48	49	280	145	135	50	39	..	..	16	2
43	Gholnoor	Riv	1,801	56	62	352	166	186	26	26	..	..	34	1
44	Kalloor	P Pw Po	3,916	162	162	902	455	447	65	48	..	..	35	1
45	Gudewadi	P Pw Po	1,508	52	52	225	114	111	15	13	..	..	19	1
46	Kohnoor	P Pw	823	34	34	181	86	95	14	15	..	..	5	..
47	Ghattarga*	P Riv Po	1,015	129	129	681	361	320	67	53	..	..	45	6
48	Hawalga	P	2,288	90	90	526	276	250	30	30	..	..	73	5
49	Ingalgi (K)	Pw	878	2	2	11	7	4	..	..	..	..	..	..
50	Hinchgira	P Kw	2,434	100	100	572	293	279	26	25	..	..	34	1
51	Atnoor*	P Pw Po	13,042	381	400	2,414	1,255	1,159	118	109	..	..	250	41
52	Bhoganhalli	P Pw	1,123	110	126	764	403	361	38	32	..	..	77	6
53	Sidnoor	P	2,628	118	124	722	361	361	97	116	..	..	97	12
54	Bamni		938			Un-inhabited								
55	Revoor (B)*	P Pw Po	4,560	350	350	2,021	1,035	986	127	116	..	..	233	35
56	Revoor (K)	P Pw	1,057	45	52	297	151	146	46	49	..	..	33	1
57	Ankalga	P Pw	3,430	173	173	900	467	433	97	90	..	..	95	..
58	Godgaon	P Pw	2,784	120	124	754	379	375	41	39	..	..	115	6
59	Karbhosaga	P Riv	2,187	137	137	715	364	351	49	58	..	..	68	..
60	Madara (K)	P Riv	1,318	63	63	360	181	179	44	42	..	..	34	2
61	Diksanga (B)*	P Pw Po	2,571	82	82	532	283	249	35	31	..	..	78	..
62	Danoor*	P Riv Po	1,967	98	98	567	282	285	50	52	..	..	73	17
63	Bhadanhalli	Riv	970	33	35	214	105	109	6	7	..	..	11	1
64	Madara (B)	P Pw	3,459	148	148	1,142	581	561	68	62	..	..	64	4
65	Chawdapur*	P Pw Po	2,870	125	131	1,178	598	580	66	56	..	..	49	15
66	Wadhalli	P Pw	1,408	54	66	403	212	191	5	5	..	..	38	4
67	Behramadgi*	P Pw Po	5,894	290	300	1,901	967	934	113	108	..	..	210	13
68	Godoor	Pw	1,420	245	256	1,574	780	794	79	82	..	..	188	40
69	Kognoor*	P Pw Po	2,714	300	300	1,873	948	925	161	181	..	..	186	18
70	Neloor sharif	P Pw Po	6,841	299	300	1,861	917	944	205	218	..	..	150	23
71	Goboor (B)*	M Pw Po	13,502	500	500	3,044	1,569	1,475	264	225	..	..	300	47
72	Goboor (K)	P mp Pw Po	1,599	65	65	391	196	195	34	41	..	..	32	4
73	Hawanoor*	P Pw Po	2,790	211	211	1,170	611	559	81	76	..	..	145	43
74	Awarhalli	P Pw	1,448	86	86	495	252	243	22	21	..	..	10	1
75	Bidnoor*	P Pw Po	5,313	244	244	1,273	642	631	66	75	..	..	67	5
76	Honahalli	P Pw	1,938	329	329	565	280	285	112	105	..	..	75	12
77	Hesargundgi	P Kw	2,487	136	136	695	353	342	57	57	..	..	85	2
78	Kekarswalgi	P Pw	2,308	150	150	449	230	219	40	32	..	..	17	1
79	Chimmalla	P Riv	2,788	123	123	578	293	285	74	74	..	..	43	8
80	Kerswalgi	P Pw	1,018	44	44	190	104	86	32	31	..	..	9	..

DIRECTORY

TALUK

Workers																					
Total Workers (I—IX)		I		II		III		IV		V		VI		VII		VIII		IX		Non-workers X		Sl. No.
M	F	M	F	M	F	M	F	M	F	M	F	M	F	M	F	M	F	M	F	M	F	
15	16	17	18	19	20	21	22	23	24	25	26	27	28	29	30	31	32	33	34	35	36	1
111	66	87	58	15	5	..	..	..	1	..	..	..	..	2	1	..	..	7	1	94	107	41
85	62	55	38	24	23	..	..	..	..	..	..	1	..	1	1	..	..	4	..	60	73	42
97	82	96	80	..	..	..	..	..	..	..	..	..	..	..	1	..	..	1	1	69	104	43
283	276	149	95	89	166	..	..	38	14	..	..	..	..	1	1	..	..	6	..	172	171	44
74	37	54	23	8	13	..	..	9	1	..	..	..	..	..	..	..	..	3	..	40	74	45
60	44	50	29	7	12	..	..	1	2	..	..	..	..	..	..	..	..	2	1	26	51	46
224	70	126	50	12	6	..	..	44	8	..	..	1	..	10	..	..	..	31	6	137	250	47
172	20	60	2	75	1	..	..	8	..	..	..	..	..	3	1	..	..	26	16	104	230	48
4	..	3	..	..	..	..	..	1	..	..	..	..	..	..	..	..	..	..	..	3	4	49
127	4	70	2	18	1	..	..	16	..	..	..	3	..	1	..	..	..	19	1	166	275	50
740	441	439	245	211	179	..	..	62	12	..	..	..	..	9	..	..	..	19	5	515	718	51
213	181	97	85	94	93	..	..	10	3	..	..	2	..	5	..	2	..	3	..	190	180	52
231	150	169	112	34	34	..	..	13	..	..	..	1	..	3	..	..	..	11	4	130	211	53
Un-inhabited																						54
635	162	337	30	33	1	..	..	68	7	..	..	..	..	13	..	3	..	181	124	400	824	55
72	28	42	..	2	1	..	..	7	1	..	..	..	..	..	..	1	..	20	27	79	118	56
268	23	163	..	82	6	..	..	15	1	..	..	..	..	4	1	..	..	4	15	199	410	57
230	61	153	47	63	13	..	..	2	..	..	..	..	..	1	..	..	..	11	1	149	314	58
233	11	156	3	61	6	..	..	4	..	..	..	..	..	3	..	..	..	9	2	131	340	59
110	7	49	..	47	5	..	..	9	2	..	..	..	..	2	..	..	..	3	..	71	172	60
143	28	73	26	37	2	..	..	2	..	..	..	1	..	3	..	..	..	27	..	140	221	61
160	139	107	72	43	62	..	..	6	2	..	..	..	..	3	2	..	..	1	1	122	146	62
58	28	31	..	23	27	..	..	1	..	..	..	..	..	1	1	..	..	2	..	47	81	63
341	207	59	6	107	71	..	..	11	..	..	..	..	..	8	..	..	..	156	130	240	354	64
362	295	88	11	3	..	..	..	20	3	..	..	1	..	2	..	1	..	247	281	236	285	65
135	144	108	121	9	..	..	..	3	..	..	..	..	..	..	..	..	..	15	24	77	47	66
568	489	247	67	185	334	..	..	96	82	..	..	3	..	12	4	1	..	24	2	399	445	67
424	66	159	20	46	2	..	..	71	13	..	..	32	..	28	7	12	..	76	24	356	728	68
467	164	217	31	2	..	3	..	32	4	..	..	1	..	8	2	11	..	193	127	481	761	69
552	79	233	3	65	..	..	..	63	10	..	..	2	..	20	1	27	..	142	65	365	865	70
914	115	435	5	290	78	1	..	103	28	..	..	5	..	32	1	8	..	50	3	655	1,360	71
122	25	71	1	30	24	..	..	6	..	..	..	1	..	1	..	1	..	12	..	74	170	72
342	231	152	91	155	121	..	..	13	9	..	..	2	..	6	3	..	..	14	7	269	328	73
166	153	109	95	53	58	..	..	2	..	..	..	..	..	1	..	..	.	1	..	86	90	74
407	418	240	236	160	182	..	..	3	..	..	..	..	..	2	..	..	..	2	..	235	213	75
197	50	82	..	44	4	..	..	41	9	..	..	..	..	..	..	..	..	30	37	83	235	76
208	92	123	7	10	2	..	..	21	8	..	..	..	..	..	..	..	..	54	75	145	250	77
126	32	104	18	12	10	..	..	8	4	..	..	..	..	..	..	..	..	2	..	104	187	78
170	2	157	2	3	..	..	..	1	..	..	..	..	..	3	..	..	..	6	..	123	283	79
57	..	41	..	16	..	..	..	..	..	..	..	..	..	..	..	..	..	..	..	47	86	80

VILLAGE

AFZALPUR

Sl. No.	Village	Amenities	Area in acres	Occupied Houses	House-holds	Total Population			Scheduled Castes		Scheduled Tribes		Literate and educated	
						P	M	F	M	F	M	F	M	F
1	2		3	4	5	6	7	8	9	10	11	12	13	14
81	Sagnoor*	P Riv Po	1,221	324	324	602	312	290	64	52	..	..	75	11
82	Omerga	Riv	1,005	44	44	275	128	147	21	47	..	..	21	1
83	Takli	P Riv	1,880	62	65	383	187	196	38	64	..	..	26	1
84	Sirasgi	Riv	993	22	23	105	55	50	17	16	..	..	4	..
85	Teghalli	P Riv	720	46	46	265	140	125	15	16	..	..	26	1
86	Bandarwada*	M Pw Po	7,852	265	265	1,465	759	706	154	134	..	..	140	25
87	Chinamgera	P Pw	3,159	178	178	1,051	535	516	47	55	..	..	83	10
88	Ghangapur*	M D Pw Po	6,582	420	420	2,471	1,297	1,174	139	130	..	..	352	97
89	Awarad	P Pw	1,094	95	95	615	312	303	51	55	..	..	44	7
90	Ingalgi (B)	P Pw	1,466	134	134	716	376	340	102	101	..	..	32	1

TOWN

AFZALPUR

Sl. No.	Name of Town/Ward/Block		Area in Sq.Miles	Occupied Houses	House-holds	Total Population			Scheduled Castes		Scheduled Tribes		Literate and educated	
						P	M	F	M	F	M	F	M	F
1	2		3	4	5	6	7	8	9	10	11	12	13	14
1	**Afzalpur Taluk**	**R**	**513.9**	**15,854**	**16,088**	**90,071**	**46,088**	**43,983**	**6,391**	**6,252**	**14**	..	**9,270**	**1,398**

DIRECTORY

TALUK

Workers																				
Total Workers (I—IX)		I		II		III		IV		V		VI		VII		VIII		IX		Non-workers X		Sl. No.
M	F	M	F	M	F	M	F	M	F	M	F	M	F	M	F	M	F	M	F	M	F	
15	16	17	18	19	20	21	22	23	24	25	26	27	28	29	30	31	32	33	34	35	36	1
162	22	133	..	3	1	..	..	12	21	..	..	..	..	2	..	..	..	12	..	150	268	81
62	7	35	..	10	..	..	..	..	..	..	..	..	..	..	..	..	..	17	7	66	140	82
117	21	86	13	20	4	..	..	5	..	..	..	..	..	..	..	..	..	6	4	70	175	83
40	1	24	..	..	..	..	..	7	1	..	..	..	..	..	..	..	..	7	..	15	49	84
85	4	46	1	9	1	..	..	11	2	..	..	..	..	2	..	..	..	17	..	55	121	85
478	159	177	1	70	1	..	..	130	67	..	..	2	..	2	..	..	..	89	90	281	547	86
320	206	190	129	60	52	..	..	32	3	..	..	..	..	9	..	1	..	22	16	215	310	87
725	119	266	7	123	59	..	..	151	18	..	..	17	1	36	6	1	..	131	28	572	1,055	88
197	29	93	3	20	1	1	1	35	7	..	..	..	..	6	3	..	..	43	15	115	274	89
236	141	58	1	55	71	..	..	56	8	..	..	16	4	4	..	..	..	47	57	140	199	90

DIRECTORY

TALUK

Workers																				
Total Workers (I—IX)		I		II		III		IV		V		VI.		VII		VIII		IX		Non-workers X		Sl. No.
M	F	M	F	M	F	M	F	M	F	M	F	M	F	M	F	M	F	M	F	M	F	
15	16	17	18	19	20	21	22	23	24	25	26	27	28	29	30	31	32	33	34	35	36	1
26,979	**10,737**	**13,322**	**3,602**	**5,427**	**3,147**	**142**	**18**	**2,544**	**541**	**27**	**4**	**200**	**5**	**558**	**117**	**88**	**37**	**4,671**	**3,266**	**19,109**	**33,246**	**1**

ALPHABETICAL LIST OF VILLAGES

ALAND TALUK

Sl. No.	Name of Village	1961 Census Location Code	Population 1951 Census	Population 1961 Census	Square in the Taluk map in which the village appears
1	2	3	4	5	6
1.	Alanga	22	1,166	1,260	A—4
2.	Allapur	64	..	..	E—3
3.	Allapur (Near Hiroli)	75	392	455	C—2
4.	Alloru	88	493	719	F—6
5.	Ambewadi	69	558	638	D—2
6.	Ambolga	114	1,745	1,939	C—9
7.	Anur	24	572	702	A—5
8.	Apchand	121	315	367	D—8
9.	Babbeshwar	28	249	334	B—5
10.	Bamanhalli	90	559	596	F—5
11.	Bangarga	35	684	910	B—5
12.	Battarga	84	629	599	F—4
13.	Belambgi	109	1,966	2,404	B—7
14.	Belgunda	102	828	901	C—7
15.	Beni Siroor	47	1,313	1,299	F—4
16.	Betjewargi	105	589	606	C—7
17.	Bharked	33	300	350	B—6
18.	Bhimpur	62	297	420	D—2
19.	Bhusnoor	77	2,270	2,557	E—4
20.	Bodhan	103	1,172	1,488	C—7
21.	Bolni	97	597	770	D—6
22.	Chelgera	52	652	789	C—2
23.	Chinchansoor	125	3,213	3,653	D—7
24.	Chincholi (K)	10	267	338	C—3
25.	Chincholi (B)	11	331	381	B—3
26.	Chitali	36	513	741	B—5
27.	Danoor	93	844	947	D—5
28.	Degaon	100	866	886	D—6
29.	Devanti	81	458	503	E—4
30.	Dhamur	116	613	664	C—9
31.	Dhangapur	83	772	945	E—4
32.	Dhuttargaon	79	1,730	2,159	E—5
33.	Gadlegaon	21	243	324	A—4
34.	Gola (B)	86	2,091	2,410	E—6
35.	Gulhalli	4	389	449	D—4
36.	Gunj Bablad	98	566	734	D—6
37.	Hadalgi	50	1,534	1,767	E—3
38.	Hali Salgara	43	750	990	D—5
39.	Hebbi	7	981	1,173	C—4
40.	Hipparga kotan	31	655	792	B—6
41.	Hiroli	63	2,488	2,892	C—2
42.	Hittal Siroor	45	1,438	1,674	F—4
43.	Hodal	120	670	884	D—8
44.	Hodlooru	26	1,258	1,811	A—5
45.	Honali	40	300	434	C—5
46.	Ikkalki	74	480	653	E—3
47.	Jamga Jidga	72	540	662	D—3
48.	Jamga Khandala	19	397	491	A—4
49.	Jamga Rudrawadi	30	772	996	B—5
50.	Javalga	25	648	964	A—5
51.	Jawalga (Balasab) Near Chinchunsur	123	701	812	D—8
52.	Jawali	82	1,151	1,139	F—4
53.	Jidga	3	797	1,228	D—3
54.	Jireli	6	358	454	C—4
55.	Kadaganchi	85	3,039	3,786	E—6
56.	Kalkutga	113	231	288	B—9
57.	Kamanhalli	61	484	535	D—2
58.	Kanmas	34	577	769	B—6
59.	Karhari	107	622	811	C—7
60.	Katrabad	73	46	76	D—3
61.	Kawalga	76	1,245	1,387	E—4
62.	Keri-Ambalga	127	958	7,138	E—7
63.	Khajure	27	2,552	2,889	B—4
64.	Khanapur	8	608	769	C—3
65.	Khandala	17	506	551	B—4
66.	Khed Umarga	53	442	504	E—2
67.	Kini Hebas	68	472	548	D—3
68.	Kinisultan	37	1,499	1,873	C—5
69.	Kodal Hangarga	95	1,308	1,584	D—5
70.	Kothali	78	1,105	1,504	E—4
71.	Korur	59	497	544	E—2
72.	Kottarga	126	414	542	D—8
73.	Koutna	104	863	1,110	C—7
74.	Kudki	46	385	483	F—4
75.	Kudmud	115	453	565	C—9
76.	Kumi Sangavi	99	763	836	D—7
77.	Lad Chincholi	80	1,162	1,356	E—5
78.	Lad Mugli	112	1,206	1,322	C—8
79.	Lengti	111	684	797	B—8
80.	Madgunnaki	56	633	784	E—2
81.	Madki	119	780	1,039	D—8

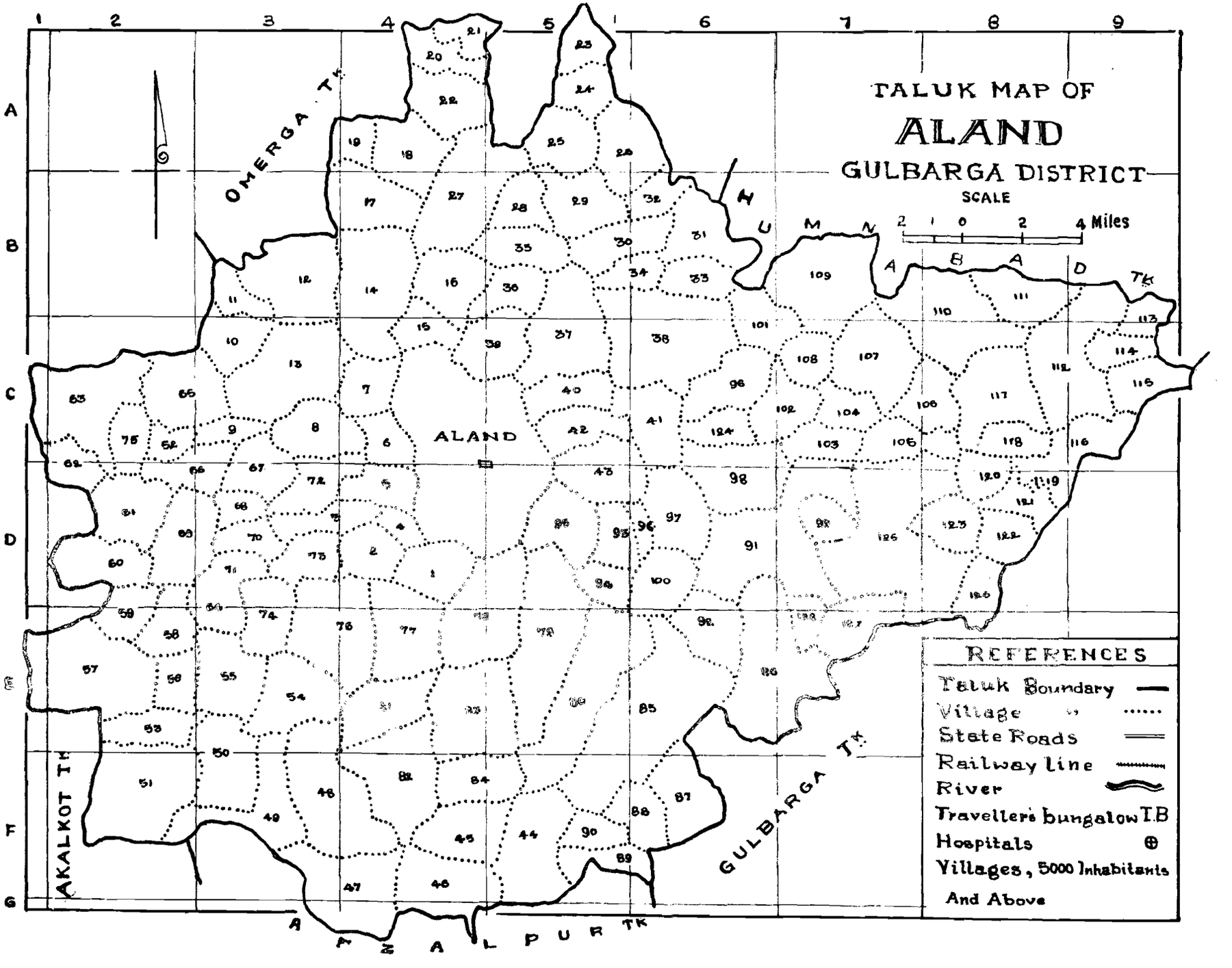
TALUK MAP OF
ALAND
GULBARGA DISTRICT
SCALE
2 1 0 2 4 Miles
OMERGA TK
HUMNABAD TK
ALAND
AKALKOT TK
GULBARGA TK
AFZALPUR TK
REFERENCES
Taluk Boundary
Village
State Roads
Railway line
River
Travellers bungalow T.B
Hospitals
Villages, 5000 Inhabitants
And Above

ALPHABETICAL LIST OF VILLAGES-*concld.*

ALAND TALUK

Sl. No.	Name of Village	1961 Census Location Code	Population 1951 Census	Population 1961 Census	Square in the Taluk map in which the village appears
1	2	3	4	5	6
82.	Madyal	48	2,681	3,500	F—3
83.	Mahmadapur	42	188	182	C—5
84.	Mang Hipparga	57	3,629	4,047	E—2
85.	Matki	14	1,288	1,763	B—4
86.	Mogha (B)	70	561	708	D—3
87.	Mogha (K)	71	335	387	D—3
88.	Mudadga	117	920	1,070	C—8
89.	Munhalli	41	1,667	1,978	C—6
90.	Murdi	118	393	544	C—8
91.	Nandagur	32	240	366	B—6
92.	Narona	91	2,815	3,233	D—6
93.	Navalgaon	9	617	758	C—3
94.	Neloor	94	624	787	D—5
95.	Nimbarga	44	2,877	3,442	F—5
96.	Nimbola	51	1,740	2,136	F—2
97.	Ningadhalli	60	751	804	D—2
98.	Nirgudi	12	1,506	1,605	B—3
99.	Padswali	13	1,814	2,224	C—3
100.	Rajwal	2	247	270	D—4
101.	Rekin Alur	128	339	370	E—7
102.	Rudrawadi	29	974	1,357	B—5
103.	Sakkarga	66	712	714	D—2
104.	Salegaon	16	828	1,025	B—4
105.	Salgar Vazirkhan	110	1,713	1,835	B—8
106.	Sangoli	1	630	847	D—4
107.	Sangolgi	124	789	952	C—6
108.	Sangunda	101	755	651	C—6
109.	Santnoor	87	1,117	1,236	F—6
110.	Sarsamba	65	1,866	2,153	C—2
111.	Savalgi (K)	108	356	466	C—7
112.	Sawaleshwar	67	917	1,039	D—3
113.	Shakhapur	5	236	363	D—4
114.	Sirchand	122	684	803	D—8
115.	Sirur Darga	58	622	844	E—2
116.	Sirur (Gadlegaon)	20	476	569	A—4
117.	Tadkallu	38	3,075	4,111	C—6
118.	Tadola	18	1,287	1,442	A—4
119.	Teerth	15	647	840	C—4
120.	Tellur	92	303	350	E—6
121.	Telokarni	39	491	641	C—5
122.	Tugaon	23	521	621	A—5
123.	Wagdari	106	502	609	C—8
124.	Wajapur	89	278	318	F—5
125.	Yalsangi	49	2,115	2,414	F—3
126.	Yeli Nawadgi	96	882	882	D—6
127.	Zalki (B)	55	504	774	E—3
128.	Zalki (K)	54	711	853	E—3

LIST OF INDUSTRIAL ESTABLISHMENTS

ALLAND TALUK

Total: **200(30); 207(2), 231(3), 235(12), 273(26), 289(3), 389(4), 393(4).**

Rural: 200(24), 207(2), 235(7), 273(10), 289(3), 393(2).

Urban: 200(6), 231(3), 235(5), 273(16), 389(4), 393(2).

VILLAGEWISE INDUSTRIAL ESTABLISHMENTS

Villages: Hirgudi 200(1), Padasavali 200(1), Khajuri 200(1), 273(2), 393(1), Rudrawadi 200(1), Kadanala 200(1), Mamanapura 207(1), Hali Salagara 200(1), Nabarga 200(1), 273(1), Hital Sirur 200(2), 235(7), 273(4), 289(2), Kudki 289(1), 393(1), Hadalgi 200(2), Hipparga 200(1), Nagadahalli 200(1), Hiroli 200(1), Bhusamra 200(3), Degaon 200(1), 207(1), Santanura 200(1), Yalinavadagi 200(1), Belambagi 200(1), 273(2), Salegara Vazir Khan 200(1), Ladamugala 200(1), Kalkutga 273(1), Ambalga 200(1).

Sl. No.	Village	Amenities	Area in acres	Occupied Houses	House-holds	Total Population			Scheduled Castes		Scheduled Tribes		Literate and educated	
						P	M	F	M	F	M	F	M	F
1	2		3	4	5	6	7	8	9	10	11	12	13	14
1	Sangoli	Pw	2,444	169	169	847	409	438	77	88	..	..	88	11
2	Rajwal	Riv	776	56	56	270	131	139	31	30	..	..	11	1
3	Jidga*	P Pw Po	3,113	245	245	1,228	639	589	159	139	..	..	134	5
4	Gulhali	P Pw	1,013	88	88	449	226	223	25	17	..	..	48	2
5	Shakhapur	P Pw	977	73	73	363	178	185	35	41	..	..	20	4
6	Jireli	P Pw	1,233	70	70	454	229	225	69	70	..	..	32	3
7	Hebbi*	P Pw Po	3,341	196	196	1,173	593	580	172	164	..	..	125	30
8	Khanapur	P Pw	2,089	152	152	769	390	379	25	22	..	..	78	7
9	Navalgaon	P Pw	1,450	127	127	758	384	374	29	29	..	..	101	9
10	Chincholi (K)	Pw	936	56	56	338	166	172	41	43	..	..	36	..
11	Chincholi (B)	P Pw	1,379	68	68	381	198	183	46	45	..	..	65	9
12	Nirgudi	P Pw Po	3,846	321	321	1,605	843	762	69	92	..	..	256	33
13	Padswali	P Pw Po	6,159	454	454	2,224	1,143	1,081	246	237	..	..	232	24
14	Matki*	P Pw Po	7,002	352	352	1,763	892	871	171	164	..	..	202	28
15	Teerth	P Pw	2,112	156	156	840	423	417	94	103	..	..	68	2
16	Salegaon	P Pw	3,593	189	189	1,025	559	466	155	145	..	..	116	12
17	Khandala	Kw	1,925	102	102	551	298	253	65	60	..	..	54	3
18	Tadola*	P Pw Po	4,033	271	271	1,442	728	714	79	85	..	..	128	28
19	Jamga Khandala	P Kw	1,256	84	84	491	239	252	..	..	..	..	63	7
20	Sirur (Gadlegaon)	P Pw	1,046	95	95	569	282	287	93	104	..	..	78	7
21	Gadlegaon	Pw	790	54	54	324	163	161	55	51	..	..	31	2
22	Alanga*	P Pw Po	4,257	336	336	1,260	644	616	80	77	..	..	155	28
23	Tugaon	Kw	1,137	122	122	621	330	291	132	130	..	..	64	4
24	Anur	P Pw	1,746	123	123	702	354	348	109	107	..	..	111	12
25	Javalga	P Pw	1,915	181	181	964	477	487	176	167	..	..	100	24
26	Hodlooru*	M Pw Po	4,665	279	279	1,811	898	913	106	121	..	..	205	44
27	Khajure*	P Pw Po	7,162	544	544	2,889	1,489	1,400	249	244	..	..	283	37
28	Babbeshwar	P Pw	757	48	48	334	163	171	35	35	..	..	23	1
29	Rudrawadi*	P Mcw Kw Po	4,149	268	268	1,357	669	688	161	145	..	..	158	40
30	Jamga Rudrawadi	P Mcw Kw Po	2,591	183	183	196	517	479	9	7	..	..	127	6
31	Hipparga Kotan	P Kw	2,640	155	155	792	398	394	..	..	..	..	128	8
32	Nandagur	Kw	566	67	67	366	191	175	42	45	..	..	29	1
33	Bharked	P	1,249	64	64	350	186	164	19	22	..	..	53	5
34	Kanmas	Kw	1,784	154	154	769	390	379	97	89	..	..	87	4
35	Bangarga	P Kw	3,087	154	154	910	482	428	20	16	..	..	79	16
36	Chitali	Pw	2,222	131	131	741	374	367	115	112	..	..	89	5
37	Kinisultan*	P Pw Po	3,935	371	371	1,873	957	916	179	167	..	..	213	18
38	Tadkallu*	M Pw Po	5,188	713	713	4,111	2,051	2,060	580	554	..	..	393	30
39	Telokarni	Pw	1,697	116	116	641	337	304	51	50	..	..	58	..
40	Honali	P Pw	1,795	80	80	434	236	198	88	75	..	..	43	6

DIRECTORY

TALUK

Workers																						
Total Workers (I—IX)		I		II		III		IV		V		VI		VII		VIII		IX		Non-workers X		Sl. No.
M	F	M	F	M	F	M	F	M	F	M	F	M	F	M	F	M	F	M	F	M	F	
15	16	17	18	19	20	21	22	23	24	25	26	27	28	29	30	31	32	33	34	35	36	1
263	213	109	110	102	84	..	..	44	18	..	..	1	..	3	1	..	..	4	..	146	225	1
97	72	38	28	34	40	..	..	15	4	..	..	1	..	2	..	..	..	7	..	34	67	2
404	309	240	190	74	109	..	..	62	9	..	..	1	..	6	1	1	..	20	..	235	280	3
137	129	68	68	52	60	..	..	12	1	..	..	..	..	2	..	..	..	3	..	89	94	4
96	92	51	39	19	49	..	..	23	..	..	..	..	..	..	..	..	..	3	4	82	93	5
132	60	64	29	49	29	..	..	19	2	..	..	..	..	..	..	..	..	..	..	97	165	6
397	329	204	196	84	120	..	..	80	10	..	..	5	..	4	..	..	..	20	3	196	251	7
232	175	122	93	60	78	..	..	37	3	..	..	2	..	6	1	..	..	5	..	158	204	8
260	221	163	162	54	52	..	..	37	7	..	..	1	..	2	..	..	..	3	..	124	153	9
111	74	64	36	19	26	..	..	21	2	..	..	3	..	3	1	..	..	1	9	55	98	10
125	84	101	52	11	26	..	..	10	4	..	..	..	..	..	..	..	..	3	2	73	99	11
502	413	206	11	210	394	..	..	38	8	..	..	2	..	6	..	..	..	40	..	341	349	12
711	479	313	102	279	369	..	..	100	7	..	..	6	..	9	1	..	..	6	..	432	602	13
592	194	300	6	97	143	..	..	94	4	..	..	25	1	23	3	..	..	53	37	300	677	14
267	211	137	107	50	4	..	..	42	5	..	..	2	..	5	..	..	..	31	95	156	206	15
345	236	188	13	123	212	..	..	24	11	..	..	..	..	3	..	..	..	7	..	214	230	16
188	152	128	55	34	92	..	..	22	4	..	..	..	..	3	..	..	..	1	1	110	101	17
436	290	212	123	170	161	..	..	23	4	..	..	1	..	8	1	1	..	21	1	292	424	18
150	61	90	36	46	26	..	..	7	..	..	..	..	..	2	..	..	..	5	..	89	191	19
173	191	81	93	70	98	..	..	19	..	..	..	..	..	..	..	..	..	3	..	109	96	20
80	49	42	16	27	33	..	..	8	..	..	..	..	..	2	..	..	..	1	..	83	112	21
417	327	242	159	148	165	..	..	11	1	..	..	..	..	1	1	1	..	14	1	227	289	22
187	187	86	68	92	118	..	..	3	1	..	..	..	..	2	..	..	..	4	..	143	104	23
219	194	100	90	89	102	..	..	17	1	..	..	4	..	4	1	..	..	5	..	135	154	24
275	287	108	70	149	212	..	..	14	4	..	..	..	..	7	1	2	..	15	..	182	200	25
533	434	225	136	210	279	..	..	61	13	..	..	1	..	15	4	..	..	21	2	365	479	26
927	753	576	444	267	296	..	..	36	11	..	..	..	..	25	2	1	..	22	..	562	647	27
111	85	54	33	42	50	..	..	8	2	..	..	1	..	..	..	1	..	5	..	52	86	28
359	285	188	117	115	157	..	..	28	8	..	..	4	..	15	1	..	..	9	2	310	403	29
291	99	172	41	31	..	..	..	28	8	..	..	..	1	9	1	..	..	51	48	226	380	30
243	112	138	20	76	92	..	..	23	..	..	..	1	..	1	..	..	..	4	..	155	282	31
124	109	30	..	60	108	..	..	23	1	..	..	2	..	2	..	..	..	7	..	67	66	32
118	64	75	39	22	25	..	..	10	..	..	..	..	..	1	..	..	..	10	..	68	100	33
241	187	131	100	82	87	..	..	24	..	..	..	1	..	1	..	..	..	2	..	149	192	34
305	214	177	115	92	67	..	..	20	7	..	..	4	..	4	..	..	..	8	24	177	214	35
237	216	152	2	51	154	..	..	29	3	..	..	1	..	2	..	..	..	2	57	137	151	36
604	452	286	213	219	217	..	..	63	16	..	..	2	..	18	1	..	..	16	5	353	464	37
1,283	1,072	521	116	641	872	..	..	44	5	..	..	8	2	17	3	..	..	52	74	768	988	38
199	126	82	29	79	96	..	..	32	1	..	..	4	..	2	..	..	..	..	..	138	178	39
143	117	74	51	58	65	..	..	11	..	..	..	..	..	..	1	..	..	..	..	93	81	40

Sl. No.	Village	Amenities	Area in acres	Occupied Houses	House-holds	Total Population			Scheduled Castes		Scheduled Tribes		Literate and educated	
						P	M	F	M	F	M	F	M	F
1	2		3	4	5	6	7	8	9	10	11	12	13	14
41	Munhalli*	P Pw Po	5,807	350	350	1,978	1,023	955	158	148	..	..	189	38
42	Mahmadapur	Pw	989	33	33	182	96	86	30	26	..	..	16	..
43	Hali Salgara	P Kw	2,426	160	160	990	502	488	138	144	..	..	104	5
44	Nimbarga*	H D Po	11,058	619	619	3,442	1,754	1,688	263	284	..	..	508	70
45	Hittal Siroor*	P Pw Po	4,859	322	322	1,674	872	802	81	132	..	..	190	23
46	Kudki	P Pw	1,193	87	87	483	256	227	56	44	..	..	35	2
47	Beni Siroor*	P Po	3,220	247	247	1,299	652	647	145	158	..	..	105	3
48	Madyal*	M Pw Po	11,174	630	630	3,500	1,788	1,712	322	312	..	..	398	58
49	Yalsangi*	M mp Pw Po	6,557	431	431	2,414	1,215	1,199	241	247	..	..	139	11
50	Hadalgi*	P Kw Po	4,044	320	320	1,767	861	906	227	237	..	..	140	19
51	Nimbola*	P Pw Po	5,695	389	389	2,136	1,080	1,056	260	278	..	..	240	38
52	Chelgera	P Pw	1,698	157	157	789	409	380	92	105	..	..	79	12
53	Khed Umarga	P	1,822	94	94	504	259	245	79	78	..	..	54	8
54	Zalki (K)*	P Po	3,487	151	151	853	421	432	174	158	..	..	10	..
55	Zalki (B)		3,389	152	152	774	393	381	95	107	..	..	42	3
56	Madgunnaki	P Pw	2,277	128	128	784	413	371	70	82	..	..	111	8
57	Mang Hipparga*	M D mp Pw Po	7,488	761	761	4,047	2,090	1,957	257	239	..	..	606	74
58	Sirur Darga	P	2,646	165	165	844	452	392	100	83	..	..	63	2
59	Korur	P Pw	2,354	105	105	544	289	255	85	87	..	..	55	16
60	Ningadhalli	P Pw	2,425	131	131	804	409	395	63	81	..	..	63	..
61	Kamanhalli	P Pw	1,679	98	98	535	259	276	23	25	..	..	35	1
62	Bhimpur	P Pw	1,625	68	68	420	212	208	12	6	..	..	15	3
63	Hiroli*	M Pw Po	6,830	392	392	2,892	1,488	1,404	209	168	..	..	511	69
64	Allapur		1,348					Un-inhabited						
65	Sarsamba	P mp Pw Po	5,524	426	426	2,153	1,102	1,051	68	57	..	..	259	37
66	Sakkarga	P Pw Po	1,439	113	113	714	367	347	27	30	..	..	85	11
67	Sawaleshwar	P Po	3,631	203	203	1,039	574	465	84	73	..	..	107	13
68	Kini Hebas	P Pw	1,048	85	85	548	297	251	87	81	..	..	5	2
69	Ambewadi	Pw	3,146	114	114	638	326	312	56	50	..	..	62	10
70	Mogha (B)	Pw	2,168	118	118	708	349	359	95	85	..	..	82	15
71	Mogha (K)*	Pw Po	1,347	58	58	387	204	183	68	54	..	..	48	6
72	Jamga Jidga	P Pw	2,619	108	108	662	342	320	98	95	..	..	89	14
73	Katrabad	Riv	677	11	11	76	42	34	11	14	..	..	3	..
74	Ikkalki	P Pw	2,520	92	92	653	329	324	110	129	219	195	55	9
75	Allapur (near Hiroli)	Pw	982	83	83	455	236	219	33	26	..	..	40	..
76	Kawalga*	P Pw Po	5,407	259	259	1,387	700	687	94	86	..	..	102	4
77	Bhusnoor*	M Mcw Pw Po	7,948	485	485	2,557	1,324	1,233	216	205	..	..	343	65
78	Korhali*	M Po	3,325	269	269	1,504	773	731	58	59	..	..	205	37
79	Dhuttargaon*	P Po	8,216	374	374	2,159	1,099	1,060	82	81	..	..	242	21
80	Lad Chincholi	P	3,794	241	241	1,356	718	638	159	135	..	..	58	3
81	Devanti	Pw	2,326	80	80	503	259	244	62	64	..	..	60	1
82	Jawali	P Pw	2,937	218	218	1,139	601	538	106	105	..	..	7	17
83	Dhangapur	Pw	2,735	129	129	945	484	461	64	61	..	..	73	6
84	Battarga	Pw	747	100	100	599	315	284	74	60	..	..	56	13
85	Kadagánchi*	P Pw Po	11,191	621	621	3,786	1,931	1,855	399	354	..	..	330	43
86	Gola (B)*	P Pw Po	6,399	404	404	2,410	1,260	1,150	309	284	..	..	187	26
87	Santnoor	P	3,616	237	237	1,236	619	617	118	131	..	..	73	3
88	Alloru	P	2,228	100	100	719	367	352	65	64	..	..	99	2

DIRECTORY-*contd.*

TALUK

Workers																						
Total Workers (I—IX)		I		II		III		IV		V		VI		VII		VIII		IX		Non-workers X		Sl. No.
M	F	M	F	M	F	M	F	M	F	M	F	M	F	M	F	M	F	M	F	M	F	
15	16	17	18	19	20	21	22	23	24	25	26	27	28	29	30	31	32	33	34	35	36	1
640	447	295	199	269	240	..	..	66	8	..	..	5	..	13	..	2	..	10	..	383	508	41
47	20	24	2	20	16	..	..	2	..	..	..	..	..	..	2	1	..	..	..	49	66	42
319	264	146	10	101	249	..	..	54	3	..	..	3	..	3	1	..	..	12	1	183	224	43
1,028	218	487	65	213	94	..	..	129	27	..	..	1	..	47	4	7	..	144	28	726	1,470	44
553	173	215	12	148	119	..	..	121	40	..	..	5	..	23	..	1	..	40	2	319	629	45
168	29	94	3	11	4	..	..	15	..	..	..	..	..	..	..	8	..	40	22	88	198	46
408	107	215	19	118	87	..	..	21	1	..	..	2	..	12	..	28	..	12	..	244	540	47
1,112	697	366	82	413	547	..	..	223	45	..	..	10	1	27	4	1	..	72	18	676	1,015	48
734	502	424	286	180	170	..	..	84	37	..	..	2	3	15	5	1	..	28	1	481	697	49
516	401	274	186	212	213	..	..	5	..	..	..	5	..	7	1	1	..	12	1	345	505	50
638	271	291	67	176	105	..	..	31	16	..	..	5	5	12	..	8	..	115	78	442	785	51
231	114	143	61	60	44	..	..	10	..	..	..	..	..	6	..	..	..	12	9	178	266	52
169	76	98	26	39	46	..	..	23	1	..	..	..	..	2	3	1	..	6	..	90	169	53
243	191	189	155	46	35	..	..	5	1	..	..	..	..	2	..	..	..	1	..	178	241	54
252	192	90	3	112	186	..	..	40	1	1	..	..	..	7	1	..	..	2	1	141	189	55
255	165	144	87	58	57	..	..	44	12	..	..	..	2	2	..	..	..	7	7	158	206	56
1,240	890	457	218	233	239	..	..	444	412	..	..	4	..	52	5	..	..	50	16	850	1,067	57
302	78	188	20	54	56	..	..	21	2	..	..	..	..	1	..	..	..	38	..	150	314	58
199	123	87	1	76	117	..	..	28	4	..	..	..	..	..	1	..	..	8	..	90	132	59
258	162	145	39	85	123	..	..	21	..	..	..	..	..	2	..	..	..	5	..	151	233	60
167	152	124	119	30	33	..	..	8	..	..	..	..	..	1	..	..	..	4	..	92	124	61
146	69	77	42	40	26	..	..	28	..	..	..	..	..	..	..	..	..	1	1	66	139	62
886	408	294	37	171	175	..	..	351	181	..	..	..	..	25	3	..	..	45	12	602	996	63
										Un-inhabited												64
716	499	395	253	203	237	..	..	86	5	..	..	3	..	15	2	1	..	13	2	286	552	65
240	130	99	42	94	82	..	..	30	6	..	..	3	..	4	..	..	..	10	..	127	217	66
376	226	145	108	128	101	..	..	77	6	..	..	3	..	8	..	1	..	14	11	198	239	67
195	64	109	13	39	45	..	..	42	5	..	..	3	..	2	1	..	..	..	..	102	187	68
231	125	145	60	78	65	..	..	7	..	..	..	..	..	..	..	..	..	1	..	95	187	69
214	44	116	14	66	23	..	..	26	3	..	..	..	..	..	1	..	..	6	3	135	315	70
130	55	78	3	37	52	..	..	11	..	..	..	..	..	1	..	..	..	3	..	74	218	71
209	153	96	61	64	87	..	..	36	1	..	..	2	..	3	..	..	..	8	4	133	167	72
22	3	18	..	4	3	..	..	..	..	..	..	..	..	..	..	..	..	..	..	20	31	73
195	64	114	25	68	36	..	..	5	..	..	..	..	..	1	..	..	..	7	3	134	260	74
163	113	117	2	31	10	..	..	8	1	..	..	..	..	4	..	..	..	1	..	73	206	75
458	379	326	287	63	87	..	..	63	5	..	..	..	..	4	..	..	..	1	..	242	304	76
795	441	400	170	266	254	..	..	84	10	..	..	5	..	23	4	1	..	19	3	526	792	77
449	213	201	61	53	..	..	..	104	50	..	..	5	..	..	..	3	..	83	102	324	518	78
672	284	338	66	203	201	..	..	89	13	..	..	3	..	13	2	1	..	25	2	427	776	79
404	275	219	158	77	56	..	..	40	5	..	..	13	4	4	..	..	..	51	52	314	363	80
180	103	97	44	48	56	..	..	33	2	..	..	1	..	..	..	..	..	1	1	79	141	81
354	226	168	102	110	88	..	..	39	16	..	..	1	..	5	1	1	..	30	19	247	312	82
287	8	122	2	134	5	..	..	26	1	..	..	..	..	4	..	..	..	1	..	197	453	83
204	68	86	15	67	39	..	..	38	14	..	..	..	..	4	..	3	..	6	..	111	216	84
1,133	444	565	230	236	191	..	..	153	13	10	..	11	..	25	..	6	..	37	10	798	1,411	85
816	303	296	7	195	14	..	..	19	3	..	..	3	..	9	4	2	..	292	275	444	847	86
387	179	75	3	106	51	1	..	53	10	..	..	2	..	5	..	..	..	145	115	232	438	87
205	22	75	1	52	3	..	..	17	1	..	..	..	..	7	..	..	..	54	17	162	330	88

VILLAGE

ALAND

Sl. No.	Village	Amenities	Area in acres	Occupied Houses	House-holds	Total Population			Scheduled Castes		Scheduled Tribes		Literate and educated	
						P	M	F	M	F	M	F	M	F
1	2		3	4	5	6	7	8	9	10	11	12	13	14
89	Wajapur	P	1,472	58	58	318	170	148	110	34	..	..	41	5
90	Bamanhalli	P	1,307	107	107	596	304	292	46	34	..	..	68	10
91	Narona*	M D Pw Po	12,915	657	657	3,233	1,640	1,593	275	285	..	..	383	64
92	Tellur	P Pw	1,320	56	56	350	163	187	44	64	..	..	29	2
93	Danoor	P Pw Po	3,105	184	184	947	476	471	139	144	..	..	418	465
94	Neloor*	P Pw Po	1,413	130	130	787	409	378	54	66	..	..	84	5
95	Kodal Hangarga*	P Pw Po	4,737	289	289	1,584	836	748	147	125	..	..	187	21
96	Yeli Nawadgi	P Pw	2,375	164	164	882	428	457	81	72	..	..	55	4
97	Bolni	P Pw	2,864	135	135	770	403	367	66	75	..	..	71	6
98	Gunj Bablad	Pw	2,058	132	132	734	385	349	34	54	..	..	78	1
99	Kumi Sangavi	P	1,607	51	51	836	432	404	73	79	..	..	63	..
100	Degaon	P	1,707	157	157	886	428	458	88	97	..	..	57	2
101	Sangunda	P Pw	1,878	129	129	651	328	323	89	103	..	..	35	2
102	Belgunda*	P Pw Po	2,148	166	166	901	464	437	141	149	..	..	122	7
103	Bodhan	P Pw	3,653	269	269	1,488	761	727	115	94	..	..	440	349
104	Koutha	Pw Po	2,226	216	216	1,110	558	552	30	3	..	..	137	7
105	Betjewargi	Pw	1,558	123	123	606	316	290	69	50	..	..	75	3
106	Wagdari	Pw	1,787	107	107	609	304	305	76	77	..	..	62	4
107	Karhari	Pw	2,479	139	139	811	411	400	101	93	..	..	64	8
108	Savalgi (K)		1,366	83	84	466	248	218	57	47	..	..	45	3
109	Belambgi	P Pw	6,585	352	352	2,404	1,196	1,208	261	267	..	..	229	22
110	Salgar Vazirkhan	P Pw	7,510	394	394	1,835	954	881	219	190	..	..	299	47
111	Lengti	P Pw	1,554	121	133	797	389	408	104	103	..	..	38	1
112	Lad Mugli*	P Pw Po	5,560	223	223	1,322	681	641	125	127	..	..	100	9
113	Kalkutga	P Pw	901	61	61	288	138	150	30	38	..	..	35	4
114	Ambolga	M Pw	3,345	239	239	1,939	954	985	8	10	..	..	326	55
115	Kudmud	P Pw	1,816	104	104	565	289	276	59	52	..	..	65	14
116	Dhamur	P Pw	2,313	132	132	664	349	315	109	87	..	..	87	29
117	Mudadga*	P Pw Po	2,592	207	207	1,070	573	497	154	138	..	..	137	13
118	Murdi	P Kw Po	1,077	83	83	544	265	279	55	55	..	..	44	1
119	Madki	P Pw	4,628	201	201	1,039	517	522	90	90	..	..	98	15
120	Hodal	Pw	2,345	157	157	884	438	446	127	115	..	..	98	17
121	Apchand	P	1,043	85	85	367	189	178	58	58	..	..	44	2
122	Sirchand	P Pw	2,249	129	129	803	414	389	94	82	..	..	83	5
123	Jawalga (Balasab) near Chinchunsur.	P	1,686	153	153	812	400	412	98	93	..	..	71	3
124	Sangolgi	P Pw	1,158	174	174	952	470	482	200	217	..	..	91	2
125	Chinchansoor*	M D Po	11,635	714	714	3,653	1,843	1,810	382	429	..	..	546	47
126	Kottarga	P Pw	1,239	96	96	542	281	261	50	42	..	..	75	7
127	Keri-Ambalga	P	2,220	212	212	1,138	588	550	233	195	..	..	81	9
128	Rekin Alur	P	1,202	72	72	370	175	195	69	81	..	..	20	..

DIRECTORY-*concld.*

TALUK

Workers																						
Total Workers (I—IX)		I		II		III		IV		V		VI		VII		VIII		IX		Non-workers X		Sl. No.
M	F	M	F	M	F	M	F	M	F	M	F	M	F	M	F	M	F	M	F	M	F	
15	16	17	18	19	20	21	22	23	24	25	26	27	28	29	30	31	32	33	34	35	36	1
115	47	63	15	13	1	..	..	18	3	..	..	..	..	3	..	..	..	18	28	55	101	89
190	81	108	24	36	24	..	..	20	2	..	..	1	..	6	..	..	..	115	30	114	211	90
1,027	700	462	328	387	344	..	..	110	11	..	..	1	..	19	..	2	..	46	17	613	893	91
93	71	59	2	29	69	..	..	1	..	..	..	1	..	..	..	..	..	3	..	70	116	92
294	160	147	90	57	23	..	..	40	1	..	..	..	..	9	1	..	..	41	45	182	311	93
219	75	110	24	2	..	..	..	29	9	..	..	2	..	3	..	..	..	73	42	190	303	94
457	280	243	152	50	37	..	..	79	10	..	..	3	2	9	..	1	..	72	79	379	468	95
274	225	130	110	33	..	..	..	52	30	..	..	2	..	3	..	1	..	53	85	154	229	96
253	179	141	117	33	..	..	..	42	..	..	..	5	..	..	..	..	..	32	62	150	188	97
224	18	137	10	31	1	..	..	8	1	..	..	..	..	12	..	..	..	36	6	161	331	98
246	165	202	128	13	12	..	..	9	6	..	..	..	..	..	..	..	..	22	19	186	239	99
284	120	190	68	54	42	..	..	22	2	..	..	..	4	4	4	..	..	14	..	144	338	100
213	92	98	10	67	74	..	..	46	8	..	..	1	..	1	..	..	..	..	..	115	231	101
298	115	231	10	42	98	..	..	15	4	..	..	..	..	3	..	..	..	7	3	166	322	102
445	329	208	169	90	68	..	..	53	11	..	..	2	..	14	1	..	..	78	80	316	398	103
359	282	199	187	48	44	..	..	53	4	..	..	18	1	8	..	..	..	33	46	199	270	104
201	68	75	1	24	..	..	..	36	..	..	..	..	..	4	..	..	..	62	67	115	222	105
201	59	115	4	34	1	..	..	8	14	..	..	..	..	5	..	..	..	39	40	103	246	106
234	66	147	17	31	1	..	..	14	9	..	..	..	..	..	..	..	..	42	39	177	334	107
144	72	95	39	15	..	..	..	14	2	..	..	..	..	4	..	..	..	16	31	104	146	108
741	541	425	235	194	278	..	..	62	17	6	..	5	..	22	10	..	1	27	..	455	667	109
598	201	262	15	225	149	..	..	64	5	..	..	2	..	22	8	1	..	22	24	356	680	110
244	78	101	10	51	17	..	..	50	7	..	..	8	..	3	..	..	..	31	44	145	330	111
376	217	162	81	183	135	..	..	14	1	..	..	..	..	15	..	..	..	2	..	305	424	112
89	59	45	..	29	58	..	..	9	1	..	..	..	..	1	..	..	..	5	..	49	91	113
547	412	286	154	158	211	..	..	44	34	..	..	..	..	23	..	11	4	25	9	407	573	114
156	167	100	1	37	62	..	..	2	1	..	..	..	..	2	..	..	..	15	3	133	209	115
229	30	116	2	84	5	..	..	2	3	..	..	3	..	3	..	..	..	21	20	120	285	116
391	241	191	5	117	223	..	..	45	11	..	..	2	..	9	1	..	..	27	1	182	256	117
169	111	95	47	28	38	..	..	33	..	..	..	..	..	7	..	..	..	6	26	96	168	118
331	255	189	127	80	117	..	..	52	7	..	..	..	..	7	1	..	..	3	3	186	267	119
271	229	129	6	41	65	..	..	35	5	..	..	..	..	3	..	..	..	63	153	167	217	120
123	92	52	35	44	57	..	..	22	..	..	..	..	..	3	..	..	..	2	..	66	86	121
245	190	160	143	70	47	..	..	9	..	..	..	1	..	1	..	..	..	4	..	169	199	122
249	125	129	9	2	5	..	..	..	..	24	7	..	..	5	..	..	..	89	104	151	287	123
295	158	190	100	36	5	..	..	20	4	..	..	..	..	2	..	..	..	47	49	175	324	124
1,180	889	426	204	311	446	..	..	289	159	..	..	1	..	55	16	2	..	96	64	663	921	125
180	74	137	10	41	64	..	..	..	..	1	..	..	..	..	..	..	..	1	..	101	187	126
346	205	159	73	126	99	..	..	23	1	15	..	7	..	10	3	..	..	6	29	242	345	127
119	103	92	84	26	19	..	..	..	..	..	..	..	..	1	..	..	..	..	..	56	92	128

Sl. No.	Name of Town/Ward/Block		Area in Sq. miles	Occupied Houses	House-holds	Total Population			Scheduled Castes		Scheduled Tribes		Literate and educated	
						P	M	F	M	F	M	F	M	F
1	2		3	4	5	6	7	8	9	10	11	12	13	14
ALAND 10/1			..	**3,080**	**3,275**	**18,009**	**9,065**	**8,944**	**729**	**784**	..	..	**3,398**	**991**
	Block Nos.	1	..	123	123	738	369	369	1	2	..	..	175	39
		2	..	135	135	812	373	439	..	..	..	..	142	36
		3	..	132	132	794	394	400	36	21	..	..	131	39
		4	..	127	127	765	431	334	..	..	..	..	235	102
		5	..	100	100	604	305	299	..	..	..	..	142	43
		6	..	105	109	657	349	308	72	71	..	..	132	13
		7	..	103	116	696	337	359	120	137	..	..	76	14
		8	..	117	117	547	259	288	216	283	..	..	48	3
		9	..	115	116	685	344	341	..	..	..	..	144	15
		10	..	101	101	611	311	300	..	..	..	..	171	25
		11	..	149	149	482	246	236	..	..	..	..	73	19
		12	..	107	107	643	310	333	..	..	..	..	128	39
		13	..	146	146	555	286	269	..	..	..	..	104	17
		14	..	121	121	497	238	259	126	115	..	..	78	16
		15	..	127	127	733	365	368	..	..	..	..	37	6
		16	..	101	101	610	318	292	..	..	..	..	91	16
		17	..	108	108	651	331	320	..	..	..	..	101	28
		18	..	103	103	623	301	322	..	..	..	..	143	48
		19	..	115	115	691	347	344	..	..	..	..	201	92
		20	..	136	136	817	409	408	..	..	..	..	221	118
		21	..	98	108	652	315	337	..	..	..	..	147	62
		22	..	71	109	657	322	335	..	..	..	..	153	65
		23	..	99	142	717	358	359	..	..	..	..	203	69
		24	..	97	120	720	392	328	..	..	..	..	164	34
		25	..	108	150	553	276	277	..	..	..	..	87	30
		26	..	100	109	553	296	257	158	155	..	..	46	2
		27	..	146	148	946	483	463	..	..	..	..	25	1
Aland Taluk		**T**	**678.4**	**28,726**	**28,934**	**1,60,335**	**81,699**	**78,636**	**14,796**	**14,502**	**219**	**195**	**19,221**	**3,603**
		R	**675.9**	**25,646**	**25,659**	**1,42,326**	**72,634**	**69,692**	**14,067**	**13,718**	**219**	**195**	**15,823**	**2,612**
		U	**2.5**	**3,080**	**3,275**	**18,009**	**9,065**	**8,944**	**729**	**784**	..	..	**3,398**	**991**

DIRECTORY

TALUK

Workers																					
Total Workers (I—IX)		I		II		III		IV		V		VI		VII		VIII		IX		Non-workers X		Sl. No.
M	F	M	F	M	F	M	F	M	F	M	F	M	F	M	F	M	F	M	F	M	F	
15	16	17	18	19	20	21	22	23	24	25	26	27	28	29	30	31	32	33	34	35	36	1
4,590	**2,936**	**824**	**358**	**880**	**1,088**	**79**	..	**1,257**	**1,297**	**87**	**8**	**174**	**11**	**514**	**60**	**81**	..	**694**	**114**	**4,475**	**6,008**	
193	169	34	17	29	28	..	..	81	120	1	..	..	..	18	..	5	..	25	4	176	200	1
199	161	26	23	32	48	6	..	72	83	4	..	3	1	31	2	..	..	25	4	174	278	2
217	136	33	8	58	50	4	..	73	78	3	..	1	..	20	..	5	..	20	..	177	264	3
168	55	44	20	12	29	2	..	13	3	4	..	4	..	30	1	8	..	51	2	263	279	4
158	86	43	1	58	83	5	..	3	..	3	..	7	..	15	2	3	..	21	..	147	213	5
170	125	35	19	64	93	4	..	14	7	7	..	3	..	19	5	5	..	19	1	179	183	6
185	137	51	3	76	131	..	..	19	3	2	..	1	..	12	..	2	..	22	..	152	222	7
150	129	22	4	89	110	2	..	10	9	..	..	4	..	4	1	2	..	17	5	109	159	8
189	112	38	5	34	33	..	..	68	73	1	..	3	..	29	..	6	..	10	1	155	229	9
169	123	41	27	19	30	..	..	54	58	2	..	1	..	19	4	8	..	25	4	142	177	10
154	53	34	2	12	9	2	..	19	14	..	1	1	..	49	22	1	..	36	5	92	183	11
102	78	41	30	32	44	..	..	2	2	..	..	4	..	15	1	..	..	8	1	208	255	12
145	55	30	8	27	33	3	..	13	7	7	1	32	..	9	1	6	..	18	5	141	214	13
65	55	10	12	31	32	..	..	3	3	..	..	5	..	6	6	4	..	6	2	173	204	14
189	125	18	10	48	67	11	..	29	35	2	1	18	2	48	4	..	..	15	6	176	243	15
166	108	73	51	15	20	6	..	32	27	1	..	6	..	19	1	..	..	14	9	152	184	16
182	106	48	42	29	36	5	..	13	24	3	..	7	..	23	3	1	..	43	1	149	214	17
160	81	16	3	5	18	1	..	43	52	14	..	8	..	27	..	3	..	43	8	141	241	18
171	66	28	2	3	6	1	..	58	53	4	..	1	..	25	1	1	..	50	4	176	278	19
212	37	18	..	17	1	1	..	77	17	8	2	3	..	47	5	1	..	40	12	197	371	20
168	73	13	..	1	..	..	..	110	71	3	..	3	..	13	..	2	..	23	2	147	264	21
148	124	13	10	7	11	1	..	72	86	7	2	1	..	12	..	1	..	34	15	174	211	22
174	187	5	1	..	..	..	..	134	182	3	1	1	..	13	1	2	..	16	2	184	172	23
188	172	10	..	1	2	..	..	134	164	4	..	3	..	2	..	2	..	32	6	204	156	24
146	116	1	..	5	4	..	..	101	112	2	..	2	..	9	..	1	..	25	..	130	161	25
165	78	4	..	28	41	25	..	10	14	2	..	52	8	..	..	2	..	42	15	131	179	29
257	189	95	60	148	129	..	..	..	..	..	..	..	..	..	..	..	..	14	..	226	274	27
49,323	**29,841**	**23,015**	**10,077**	**13,414**	**14,161**	**80**	..	**6,783**	**2,826**	**144**	**15**	**422**	**37**	**1,430**	**176**	**191**	**6**	**3,844**	**2,543**	**32,376**	**48,795**	**T**
44,733	**26,905**	**22,191**	**9,719**	**12,534**	**13,073**	**1**	..	**5,526**	**1,529**	**57**	**7**	**248**	**26**	**916**	**116**	**110**	**6**	**3,150**	**2,429**	**27,901**	**42,787**	**R**
4,590	**2,936**	**824**	**358**	**880**	**1,088**	**79**	..	**1,257**	**1,297**	**87**	**8**	**174**	**11**	**514**	**60**	**81**	..	**694**	**114**	**4,475**	**6,008**	**U**

ALPHABETICAL LIST OF VILLAGES

CHINCHOLI TALUK

Sl. No.	Name of Village	1961 Census Location Code	Population 1951 Census	Population 1961 Census	Square in the Taluk map in which the village appears
1	2	3	4	5	6
1.	Ainapur	87	1,790	1,910	B—3
2.	Ainali	4	1,973	2,198	C—6
3.	Allapur	143	117	157	D—3
4.	Antwaram	26	272	199	C—7
5.	Anwar	37	828	865	D—5
6.	Bedagpalli	100	436	445	E—5
7.	Benkanhalli	121	293	367	F—4
8.	Benkepalli	88	1,094	1,087	B—3
9.	Bhairampalli	48	206	291	D—7
10.	Bhaktampalli	105	453	440	E—6
11.	Bhantanhalli	133	466	577	E—4
12.	Bhikkanhalli	16	..	35	C—7
13.	Bhoglingadhalli	15	103	145	C—6
14.	Bhootpur	118	587	710	F—4
15.	Bhunyar (B)	85	185	248	B—3
16.	Bhunyar (K)	86	727	846	B—3
17.	Bhuvanaspur	33	193	250	C—8
18.	Bommanhalli	40	..	54	D—5
19.	Buragdoddi	22	..	1	C—8
20.	Buragpalli	108	398	375	E—6
21.	Chandankera	77	1,735	1,927	C—2
22.	Chandapur	41	52	137	D—6
23.	Chandrampalli	13	210	342	C—6
24.	Channur	82	405	464	C—3
25.	Chattarsal	114	368	502	F—6
26.	Chengta	94	1,823	2,232	B—1
27.	Chikka Gottamgutta	12	..	..	B—6
28.	Chimma Idlai	66	1,504	1,514	D—5
29.	Chimmanchod	50	2,451	2,717	C—4
30.	Chindnoor	28	165	298	D—7
31.	Chinta Lingadhalli	47	479	550	D—6
32.	Chintapalli	119	837	896	F—4
33.	Chintkunta	137	295	327	D—3
34.	Dastapur	67	479	472	D—5
35.	Degalmodi	3	1,369	1,525	C—5
36.	Dharmasagar	17	211	373	C—7
37.	Dhuttarga	93	395	521	C—1
38.	Dotikol	60	498	522	C—4
39.	Dowlatpur	39	..	..	D—5
40.	Gadi Lingadhalli	83	1,351	1,173	B—3
41.	Ganganpalli	44	267	300	D—6
42.	Ganjgera	68	222	281	D—3
43.	Garagpalli	104	684	721	E—5
44.	Garampalli	51	1,165	1,225	B—4
45.	Ghanapur	107	489	607	E—6
46.	Gongi	92	114	103	C—1
47.	Gowdanhalli	1	558	623	C—5
48.	Gurampalli	63	1,165	212	C—5
49.	Halcher	126	920	1,041	E—3
50.	Halkoda	109	419	537	F—5
51.	Hasargundgi	52	1,163	1,243	C—4
52.	Hire Gottamgutta	11	..	..	B—6
53.	Hosahalli	134	647	648	E—3
54.	Hudadhalli	65	210	246	D—4
55.	Hude Biranhalli	129	1,107	1,375	E—4
56.	Hulasgud	141	415	476	C—2
57.	Huvinbhavi	72	363	472	D—4
58.	Huvinhalli	111	205	258	F—5
59.	Indra pated Hosahalli	38	208	273	D—5
60.	Iragpalli	103	553	675	E—5
61.	Itebarpur	90	504	678	B—4
62.	Jattur	116	950	1,250	F—5
63.	Jilwarsha	29	358	556	D—8
64.	Kallbhavi	42	141	181	D—6
65.	Kalloor (B)	122	19	25	F—4
66.	Kalloor (K)	123	..	..	F—4
67.	Kalloor Road	45	995	1,203	E—6
68.	Kanchanhalu	139	214	311	D—1
69.	Karachakhed	113	753	967	F—5
70.	Karakmnkli	64	1,033	1,094	C—4
71.	Katangidda	18	..	..	B—7
72.	Keroli	132	765	1,037	E—4
73.	Keswar	124	1,520	1,821	E—4
74.	Khairatapur	73	..	..	D—4
75.	Khanapur	84	660	672	B—3
76.	Khundavandpur	61	183	219	C—4
77.	Kodli	136	2,204	2,566	D—2
78.	Kolloor	14	934	1,001	C—6
79.	Kordampalli	103	656	763	E—5
80.	Korvi	128	726	809	E—4
81.	Kotga	96	609	705	B—2
82.	Kudahalli	127	525	622	E—3
83.	Kunchavaram	30	1,611	1,754	C—8
84.	Kupnoor	130	594	753	E—4
85.	Kusrampalli	9	245	339	B—6
86.	Lachmasagar	32	271	348	C—8
87.	Linganagar	21	..	55	C—8
88.	Makhumpur	36	337	525	C—9
89.	Mambapur	27	..	..	C—8
90.	Manikpur	10	..	..	B—6
91.	Marpalli	57	850	856	C—5
92.	Miriyan	49	1,004	1,262	E—6
93.	Mogha	69	1,365	1,492	D—3
94.	Mornhal	74	14	11	D—4
95.	Mukaramba	76	985	1,025	C—2
96.	Naga Idlai	8	969	1,089	B—5

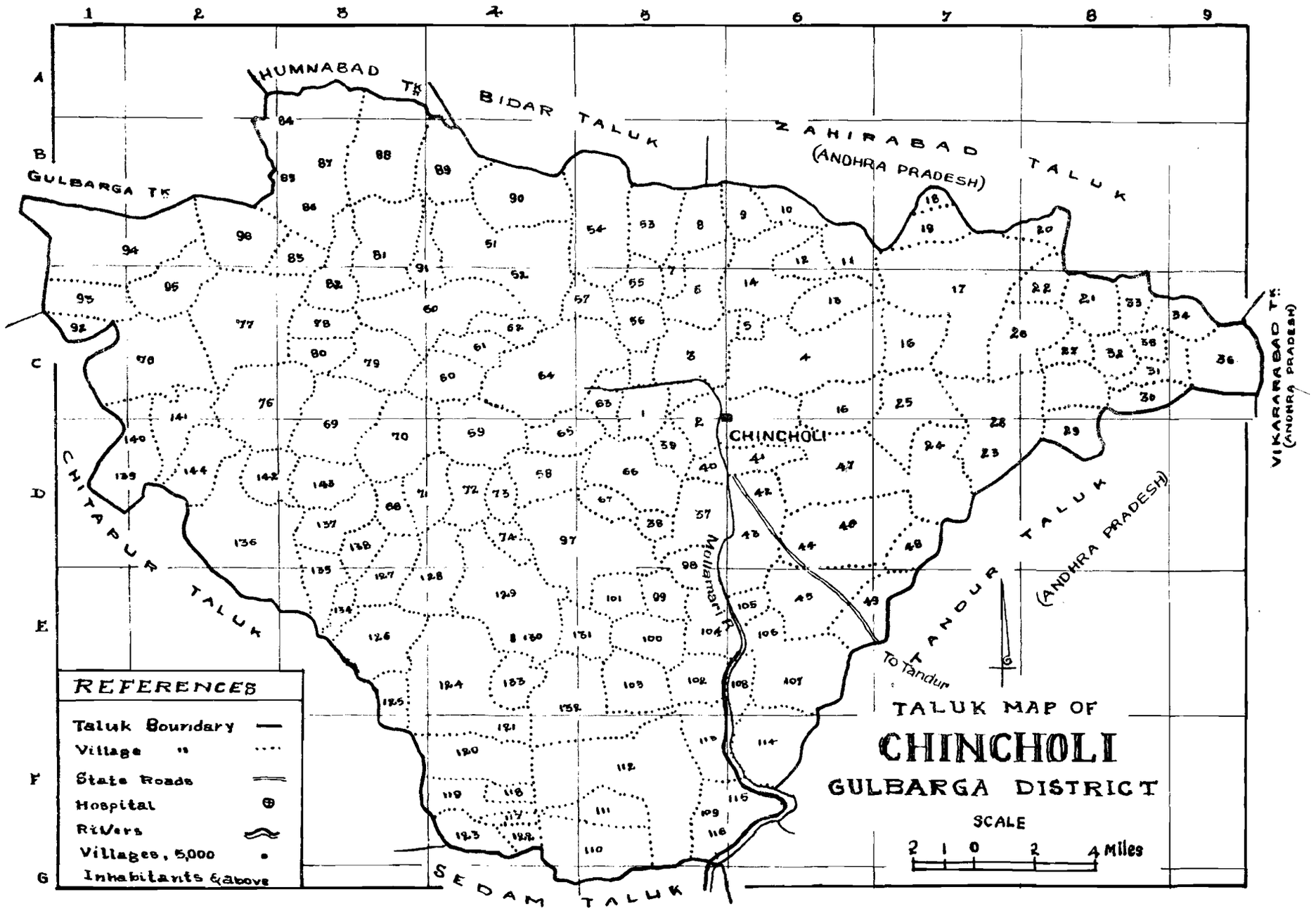
HUMNABAD TK
BIDAR TALUK
ZAHIRABAD TALUK
(ANDHRA PRADESH)
GULBARGA TK
VIKARABAD TK
(ANDHRA PRADESH)
CHINCHOLI
CHITAPUR TALUK
TANDUR TALUK
(ANDHRA PRADESH)
To Tandur
Mullamari R.
SEDAM TALUK
REFERENCES
Taluk Boundary
Village "
State Roads
Hospital
Rivers
Villages, 5,000 Inhabitants & above
TALUK MAP OF
CHINCHOLI
GULBARGA DISTRICT
SCALE
2 1 0 2 4 Miles

ALPHABETICAL LIST OF VILLAGES (*Concld.*)

CHINCHOLI TALUK

Sl. No.	Name of Village	1961 Census Location Code	Population 1951 Census	Population 1961 Census	Square in the Taluk map in which the village appears
1	2	3	4	5	6
97.	Nagarhal	91	170	208	C—3
98.	Narinhal	79	544	628	C—3
99.	Nawandgi	135	444	526	E—3
100.	Neerchalma	25	..	..	C—7
101.	Nidagunda	112	2,979	3,297	F—5
102.	Nimahosahalli	2	667	832	D—5
103.	Pangarga	95	517	578	C—2
104.	Pardar Motakpalli	98	400	425	B—2
105.	Pastpur	70	804	823	D—3
106.	Pateshpur	5	212	230	C—6
107.	Patpalli	6	326	415	C—5
108.	Penchanganpalli	131	364	409	E—5
109.	Pochwaram	3	390	543	C—5
110.	Polakpalli	43	1,166	1,341	D—6
111.	Potangal	115	622	690	F—6
112.	Raikod	120	568	695	F—4
113.	Ramteerth	99	264	335	E—5
114.	Ranapur	78	290	434	C—3
115.	Ratkal	140	2,102	2,429	D—2
116.	Rudnoor	117	652	728	F—4
117.	Rummangud	75	921	1,093	C—2
118.	Rustumpur	59	617	738	D—4
119.	Sale Beeranhalli	54	1,273	1,490	B—5
120.	Salgar	89	1,139	1,262	B—4
121.	Sangam (K)	106	..	..	E—6
122.	Sangapur	19	103	181	B—7
123.	Sasargaon	80	556	712	C—3
124.	Seri	142	298	398	D—2
125.	Shadipur	23	1,472	1,661	D—7
126.	Shikar Motakpalli	55	268	322	C—5
127.	Shiroli	110	851	1,196	F—5
128.	Shiva Rampur	34	275	356	C—9
129.	Shivareddipalli	35	147	174	C—8
130.	Soma Lingadhalli	46	656	703	D—6
131.	Sulepet	97	3,720	3,580	D—4
132.	Sunthan	144	679	765	D—2
133.	Tadpalli	71	148	204	D—3
134.	Tajlapur	62	447	400	C—4
135.	Tegaltippi	125	403	450	E—3
136.	Tirmalapur	7	81	97	C—5
137.	Tumkunta	53	604	620	B—5
138.	Vazirgaon	138	310	375	D—3
139.	Venkatapur	20	888	1,269	B—8
140.	Yakapur	101	428	427	E—5
141.	Yakatpur	24	..	..	D—7
142.	Yelagpalli	58	580	643	D—4
143.	Yelmandi	81	1,262	1,490	B—3
144.	Yempalli	56	440	447	C—5

LIST OF INDUSTRIAL ESTABLISHMENTS

CHINCHOLI TALUK

Total: **200(214), 207(21), 220(10), 235(1), 273(24), 288(2), 289(4), 311(4), 350(3), 365(2), 367(2), 388(1), 393(8).**

Rural: 200(20), 207(18), 220(10), 235(1), 273(15), 288(2), 289(4) 311(4), 350(3), 365(2), 388(1), 393(5).

Urban: 200(1), 207(3), 273(9), 367(2), 393(3).

VILLAGEWISE INDUSTRIAL ESTABLISHMENTS

Villages: Degalmadi 200(1), Ainoli 200(2), Nagaidlai 200(1), 220(1), Kollur 200(1), Kanchawaram 200(2), 355(2), Annawara 200(1), Thavlara 207(1), Miriyan 200(1), Chimanchod 200(2), 235(1), 273(6), 288(2), 289(4), 311(4), 393(3). Carampalli 200(1), Hasirugondla 207(1), Chimmanadalai 393(1), Pasthapoora 273(1), Mukarumba 207(3), 273(1), 393(1), Yelmamadi 350(3), Chang 200(1), Sulchapada 207(7), 220(5), 273(6), 388(1), Nidagand 200(2), 220(4), Karehkhed 207(1) Jettur 200(1), Rudmura 207(1), Raikod 207(2), Gadathistana 200(1), 273(1), Hodechiranhalli 200(1), Kerali 207(2), Kodli 200(2).

VILLAGE

CHINCHOLI

Sl. No.	Village	Amenities	Area in acres	Occupied Houses	House-holds	Total Population			Scheduled Castes		Scheduled Tribes		Literate and educated	
						P	M	F	M	F	M	F	M	F
1	2		3	4	5	6	7	8	9	10	11	12	13	14
1	Gowdanhalli	P Pw	2,455	134	134	623	312	311	61	72	..	..	72	1
2	Nimahosahalli	P Riv	974	133	133	832	425	407	36	39	..	..	107	5
3	Degalmadi*	P mp Pw Po	3,918	272	272	1,525	761	764	119	127	..	..	207	25
4	Ainoli*	M Pw Po	6,965	517	517	2,198	1,120	1,078	90	93	37	38	448	68
5	Pateshpur	Pw	449	46	46	230	114	116	11	11	..	..	21	2
6	Patpalli	P Pw	1,147	97	97	415	212	203	50	49	..	..	47	6
7	Tirmalapur	Kw	506	42	42	97	44	53	6	6	..	..	6	..
8	Naga Idlai*	P Pw Po	3,472	185	185	1,089	553	536	61	65	..	..	219	30
9	Kusrampalli	Pw	1,483	84	84	339	178	161	52	45	..	..	25	..
10	Manikpur		1,479											
11	Hire Gottamgutta		1,945											
12	Chikka Gottamgutta		942											
13	Chandrampalli	P Pw	2,558	87	87	342	172	170	34	30	..	..	22	2
14	Kolloor	P Pw	4,287	244	244	1,001	500	501	74	68	..	..	144	21
15	Bhoglingadhalli		2,749	27	27	145	74	71	..	..	..	..	1	1
16	Bhikkanhalli		3,032	7	7	35	20	15	..	..	..	..	..	..
17	Dharmasagar		2,456	93	93	373	187	186	3	..	..	..	5	..
18	Katangidda		435											
19	Sangapur	P	1,684	50	50	181	83	98	4	3	..	..	7	..
20	Venkatapur	P Pw	4,965	277	277	1,269	630	639	57	76	..	..	67	3
21	Linganagar		2,201	16	16	55	31	24	..	..	..	..	..	..
22	Buragdoddi		3,153	1	1	1	1	..	..	..	..	..	1	..
23	Shadipur	P Pw Po	6,399	308	308	1,661	866	795	65	76	..	..	83	5
24	Yakatpur		1,635											
25	Neerchalma		2,811											
26	Antwaram		2,108	53	53	199	108	91	35	25	..	..	20	..
27	Mambapur		1,118											
28	Chindnoor		2,921	61	61	298	163	135	..	..	..	..	9	1
29	Jilwarsha	P	1,809	110	110	556	287	269	35	34	..	..	47	1
30	Kunchavaram	M Po	1,008	345	345	1,754	881	873	175	169	..	..	251	70
31	Pochwaram	Pw	575	105	105	543	258	285	96	119	..	..	20	3
32	Lachmasagar	Pw	1,269	65	65	348	184	164	37	35	..	..	14	..
33	Bhuvanaspur	Pw	1,095	57	57	250	114	136	38	44	..	..	3	..
34	Shiva Rampur	P Pw	1,355	73	73	356	182	174	66	72	..	..	29	..
35	Shivareddipalli	Pw	630	44	44	174	82	92	68	77	..	..	7	..
36	Makhumpur	P Pw	3,031	96	96	525	262	263	95	95	..	..	37	2
37	Anwar	P Pw	2,779	181	181	865	436	429	44	41	..	..	121	12
38	Indra Patad Hosahalli	Pw	720	60	60	273	133	140	33	30	..	..	12	..
39	Dowlatpur		798											

DIRECTORY

TALUK

Workers																						
Total Workers (I—IX)		I		II		III		IV		V		VI		VII		VIII		IX		Non-workers X		Sl. No.
M	F	M	F	M	F	M	F	M	F	M	F	M	F	M	F	M	F	M	F	M	F	
15	16	17	18	19	20	21	22	23	24	25	26	27	28	29	30	31	32	33	34	35	36	1
215	134	130	1	49	129	..	..	21	4	..	..	1	..	7	..	..	..	7	..	97	177	1
244	133	136	63	46	36	..	..	35	34	..	..	5	..	7	..	3	..	12	..	181	274	2
511	375	263	138	168	210	..	..	42	10	..	..	..	..	24	9	5	..	9	8	250	389	3
680	472	314	165	188	228	..	..	68	30	1	..	6	..	70	43	2	..	31	6	440	606	4
84	58	50	24	26	34	..	..	6	..	..	..	..	..	1	..	..	..	1	..	30	58	5
125	102	76	39	29	60	..	..	11	1	..	..	1	..	5	..	..	..	3	2	87	101	6
26	3	20	2	2	1	..	..	3	..	..	..	..	..	..	..	1	..	..	..	18	50	7
330	235	200	71	78	145	..	..	31	18	..	..	..	..	7	1	..	..	14	..	223	301	8
105	48	60	7	38	37	..	..	3	3	..	..	..	..	1	1	..	..	3	..	73	113	9
									Un-inhabited													10
									Un-inhabited													11
									Un-inhabited													12
109	65	47	31	39	34	..	..	15	..	..	..	2	..	2	..	..	..	4	..	63	105	13
289	240	139	45	111	190	..	..	23	5	..	..	1	..	7	..	..	..	8	..	211	261	14
45	43	20	24	15	1	..	..	3	3	..	..	..	..	7	15	..	..	..	..	29	28	15
9	9	8	8	1	1	..	..	..	..	..	..	..	..	..	..	..	..	..	..	11	6	16
123	52	93	41	30	11	..	..	..	..	..	..	..	..	..	..	..	..	..	..	64	134	17
									Un-inhabited													18
49	32	27	22	20	9	..	..	1	..	..	..	..	..	..	..	..	..	1	1	34	66	19
439	382	328	312	81	63	..	..	13	..	..	..	..	..	8	5	..	..	9	2	191	257	20
23	15	19	14	2	1	..	..	2	..	..	..	..	..	..	..	..	..	..	..	8	9	21
1	..	..	..	..	..	..	..	..	..	..	..	..	..	..	..	..	..	1	..	..	..	22
569	265	342	174	143	90	..	..	66	1	..	..	..	..	6	..	1	..	11	..	297	530	23
									Un-inhabited													24
									Un-inhabited													25
69	20	53	13	10	7	..	..	3	..	..	..	..	..	..	..	..	..	3	..	39	71	26
									Un-inhabited													27
95	77	75	..	5	74	..	..	..	1	..	..	..	..	2	1	..	..	13	1	68	58	28
184	140	142	..	21	140	..	..	1	..	..	..	..	..	..	..	..	..	20	..	103	129	29
515	206	215	21	184	180	..	..	56	1	2	..	3	..	31	2	3	..	21	2	366	667	30
191	148	134	99	29	40	..	..	22	5	..	..	..	..	3	2	..	..	3	2	67	137	31
113	36	90	21	17	14	..	..	6	..	..	..	..	..	..	1	..	..	..	..	71	128	32
67	75	53	52	13	22	..	..	..	..	..	..	..	..	..	1	..	..	1	..	47	61	33
116	37	88	22	21	15	..	..	5	..	..	..	..	..	1	..	..	..	1	..	66	137	34
55	35	26	3	26	32	..	..	..	..	..	..	..	..	..	..	..	..	3	..	27	57	35
186	63	117	15	33	47	..	..	30	1	..	..	..	..	1	..	..	..	5	..	76	200	36
254	196	126	57	83	122	..	..	25	8	2	..	..	..	8	1	..	..	10	8	182	233	37
91	69	70	60	3	5	..	..	4	1	..	..	..	..	5	..	..	..	9	3	42	71	38
									Un-inhabited													39

VILLAGE

CHINCHOLI

Sl. No.	Village	Amenities	Area in acres	Occupied Houses	House-holds	Total Population			Scheduled Castes		Scheduled Tribes		Literate and educated	
						P	M	F	M	F	M	F	M	F
1	2		3	4	5	6	7	8	9	10	11	12	13	14
40	Bommanhalli		731	9	9	54	27	27	..	..	..	..	..	..
41	Chandapur		1,189	40	40	137	69	68	..	..	..	..	..	..
42	Kallbhavi		1,889	46	46	181	91	90	..	..	..	..	2	..
43	Polakpalli*	P Pw Po	2,813	256	256	1,341	648	693	76	89	..	..	208	57
44	Ganganpalli	Pw	1,868	66	66	300	154	146	29	34	..	..	18	2
45	Kalloor Road*	P Pw Po	3,442	244	244	1,203	604	599	84	83	..	..	119	25
46	Soma Lingadhalli*	P Pw Po	5,561	149	149	703	365	338	60	49	15	16	116	13
47	Chinta Lingadhalli	P Pw	4,127	115	115	550	275	275	48	43	..	..	56	4
48	Bhairampalli	P Pw	1,549	72	72	291	135	156	25	36	8	10	7	..
49	Miriyan*	P Pw Po	4,177	211	211	1,262	603	659	80	82	12	15	126	19
50	Chimmanchod*	M mcw Pw Po	8,706	528	528	2,717	1,312	1,405	147	161	..	..	402	77
51	Garampalli*	P Pw Po	3,979	246	246	1,225	604	621	114	117	..	..	145	15
52	Hasargundgi*	P Pw Po	2,651	265	265	1,243	626	617	125	112	..	..	142	4
53	Tumkunta	P Pw	2,476	145	145	620	310	310	112	107	..	..	99	24
54	Sale Beeranhalli*	P Pw Po	5,357	276	276	1,490	729	761	78	96	..	..	165	18
55	Shikar Motakpalli	Pw	1,300	58	58	322	164	158	47	48	..	..	36	4
56	Yempalli	P Pw	1,642	96	96	447	246	201	48	34	..	..	49	2
57	Marpalli*	P Riv Po	2,995	160	160	956	505	451	79	64	..	..	122	4
58	Yelagpalli*	P Pw Po	2,154	130	140	643	330	313	117	110	..	..	68	4
59	Rustumpur	P Tk	2,808	131	141	738	364	374	132	125	..	..	58	3
60	Dotikol	P Pw	1,884	73	124	522	291	231	98	68	..	..	46	3
61	Khundavandpur	Riv	1,222	47	47	219	119	100	18	21	..	..	14	..
62	Tajlapur	P Riv	1,198	89	89	400	199	201	44	48	..	..	33	5
63	Gurampalli	Pw	1,279	43	43	212	112	100	67	45	..	..	4	..
64	Karakmnkli*	P Riv Po	4,523	245	245	1,094	538	556	107	104	..	..	166	23
65	Hudadhalli	P Pw	2,060	54	54	246	133	113	35	29	..	..	33	4
66	Chimma Idlai	P Pw	3,665	263	263	1,514	756	758	99	87	..	..	243	33
67	Dastapur	P Pw	1,184	78	78	472	249	223	70	58	..	..	55	2
68	Ganjgera		1,091	52	52	281	139	142	24	27	..	..	21	1
69	Mogha*	P Pw Po	5,937	249	249	1,492	769	723	211	166	..	..	154	10
70	Pastpur*	P Pw Po	3,649	146	180	823	412	411	37	32	..	..	105	5
71	Tadpalli	Kw	2,005	35	41	204	101	103	61	63	..	..	11	..
72	Huvinbhavi	P Kw	1,875	79	87	472	231	241	66	61	..	..	38	3
73	Khairatapur		958					Un-inhabited						
74	Mornhal	Kw	725	2	2	11	5	6	..	..	..	..	..	..
75	Rummangud	P Kw	4,619	187	214	1,093	540	553	43	48	..	..	56	8
76	Mukaramba	P Kw	3,024	217	227	1,025	504	521	88	87	..	..	148	31
77	Chandankera*	M Pw Po	9,343	408	418	1,927	981	946	222	178	..	..	292	33
78	Ranapur	Pw	1,510	67	77	434	215	219	7	9	..	..	18	3
79	Narinhal	P	2,496	144	154	628	304	324	73	72	..	..	68	5

DIRECTORY-*contd.*

TALUK

Workers																						
Total Workers (I—IX)		I		II		III		IV		V		VI		VII		VIII		IX		Non-workers X		Sl. No.
M	F	M	F	M	F	M	F	M	F	M	F	M	F	M	F	M	F	M	F	M	F	
15	16	17	18	19	20	21	22	23	24	25	26	27	28	29	30	31	32	33	34	35	36	1
19	13	..	..	..	..	..	..	19	13	..	..	..	..	..	..	..	..	..	..	8	14	40
48	47	1	..	10	2	..	..	29	26	..	..	..	..	5	19	..	..	3	..	21	21	41
61	32	38	3	7	24	..	..	16	4	..	..	..	..	..	1	..	..	..	..	30	58	42
405	359	246	178	46	55	..	..	31	22	..	..	1	..	2	2	5	..	74	102	243	334	43
105	59	34	..	20	5	..	..	7	7	..	..	1	..	1	..	..	..	42	47	49	87	44
412	278	182	116	166	121	..	..	39	30	..	..	7	2	6	1	1	..	11	8	192	321	45
283	224	153	67	71	133	..	..	22	7	..	..	..	..	16	5	..	..	21	12	82	114	46
190	141	111	97	58	43	..	..	11	1	..	..	1	..	..	..	1	..	8	..	85	134	47
93	98	48	43	29	55	..	..	6	..	..	..	..	..	7	..	..	..	3	..	42	58	48
387	343	118	77	166	255	1	..	56	4	1	..	4	..	15	..	1	..	25	7	216	316	49
770	594	354	228	186	266	..	..	83	45	..	..	28	..	60	74	1	..	58	51	542	811	50
336	148	202	91	56	5	..	..	24	3	..	..	2	..	7	..	1	..	44	49	268	473	51
407	202	212	15	127	179	..	..	39	2	..	..	..	..	21	..	1	..	7	6	219	415	52
223	153	108	50	77	80	..	..	25	21	..	..	2	..	3	2	..	..	8	..	87	157	53
466	272	272	100	116	146	..	..	50	16	..	..	3	2	9	5	1	..	15	3	263	489	54
104	74	51	5	32	66	..	..	11	1	..	..	..	..	4	..	..	..	6	2	60	84	55
182	109	124	74	23	17	..	..	26	6	..	..	..	..	2	1	..	..	7	11	64	92	56
333	95	245	26	46	66	22	..	14	3	..	..	..	..	3	..	..	..	3	..	172	356	57
214	137	124	44	55	..	..	..	18	4	..	..	2	..	2	1	..	..	13	88	116	176	58
247	199	141	59	89	131	..	..	16	6	..	..	..	..	1	2	..	..	7	1	117	175	59
200	72	118	34	51	28	..	..	29	10	..	..	..	..	1	..	..	..	1	..	91	159	60
79	55	44	1	17	53	..	..	16	1	..	..	..	..	1	..	..	..	1	..	40	45	61
135	62	88	12	31	46	..	..	11	2	..	..	..	..	..	..	2	..	3	2	64	139	62
69	57	63	50	6	7	..	..	..	..	..	..	..	..	..	..	..	..	..	..	43	43	63
349	301	177	125	106	153	..	..	35	18	..	..	2	..	11	1	1	..	17	4	189	255	64
85	45	34	..	42	45	..	..	6	..	..	..	..	..	1	..	..	..	2	..	48	68	65
473	146	206	22	169	91	..	..	53	27	..	..	4	..	25	3	2	..	14	3	283	612	66
168	33	60	4	106	29	..	..	..	..	..	..	1	..	..	..	..	..	1	..	81	190	67
94	48	59	29	26	19	..	..	5	..	..	..	..	..	..	..	..	..	4	..	45	94	68
535	243	275	13	144	177	..	..	63	16	..	..	27	..	6	2	..	..	20	35	234	480	69
266	211	146	17	92	169	..	..	21	24	..	..	..	..	5	1	..	..	2	..	146	200	70
68	26	53	10	6	..	..	..	1	..	..	..	..	..	2	..	..	..	6	16	33	77	71
168	134	58	55	44	59	..	..	35	17	..	..	..	..	1	..	..	..	30	3	63	107	72
Un-inhabited																						73
3	2	2	2	..	..	..	..	..	..	..	..	..	..	1	..	..	..	..	..	2	4	74
325	194	211	124	2	19	..	..	61	3	..	..	..	..	7	..	..	..	44	48	215	359	75
314	78	159	4	39	34	..	..	75	38	..	..	..	1	6	..	..	..	35	1	190	443	76
627	341	326	165	109	23	..	..	72	11	..	..	5	..	19	9	2	..	94	133	354	605	77
140	123	135	111	..	..	..	..	..	..	..	..	..	..	..	..	..	..	5	12	75	96	78
217	217	144	151	14	..	..	..	15	11	..	..	2	1	6	..	..	..	36	54	87	107	79

VILLAGE

CHINCHOLI

Sl. No.	Village	Amenities	Area in acres	Occupied Houses	House-holds	Total Population			Scheduled Castes		Scheduled Tribes		Literate and educated	
						P	M	F	M	F	M	F	M	F
1	2		3	4	5	6	7	8	9	10	11	12	13	14
80	Sasargaon	P Pw	2,121	123	133	712	365	347	66	66	..	..	42	1
81	Yelmamdi*	P Pw Po	4,514	306	316	1,490	752	738	67	76	..	..	250	33
82	Channur	Pw	2,211	82	98	464	243	221	44	45	..	..	67	3
83	Gadi Lingadhalli*	P Pw Po	4,338	185	196	1,173	598	575	98	81	..	..	129	15
84	Khanapur	P Kw	2,439	120	130	672	336	336	46	46	..	..	31	2
85	Bhunyar (B)	P	1,817	40	41	248	123	125	4	5	..	..	8	..
86	Bhunyar (K)	P Tk	3,344	147	149	846	434	412	67	77	..	..	93	4
87	Ainapur	P Kw Po	6,131	397	410	1,910	970	940	92	96	..	..	234	22
88	Benkepalli*	P Pw Po	4,765	161	182	1,087	546	541	90	93	..	..	96	15
89	Salgar*	P Kw Po	3,355	228	244	1,262	648	614	44	51	..	..	76	3
90	Itebarpur	Riv	3,639	95	110	678	335	343	15	15	..	..	17	..
91	Nagarhal	Riv	1,110	31	40	208	106	102	13	7	..	..	9	..
92	Gongi	Kw	462	19	19	103	53	50	27	23	..	..	4	2
93	Dhuttarga	P Kw	2,035	89	107	521	235	286	53	62	..	..	39	10
94	Chengta*	M Kw Po	9,078	369	373	2,232	1,142	1,090	143	135	..	..	293	49
95	Pangarga	P Pw	2,590	35	60	578	294	284	46	45	..	..	74	7
96	Kotga	P Riv	3,033	85	155	705	363	342	36	46	..	..	29	1
97	Sulehpet*	H. D. Pw Po	6,602	642	642	3,580	1,790	1,790	168	185	..	..	771	195
98	Pardar Motakpalli	P Pw	1,469	89	99	425	220	205	16	16	..	..	96	6
99	Ramteertha	Pw	1,283	63	63	335	168	167	68	71	..	..	24	..
100	Bedagpalli	P Pw	2,175	93	93	445	220	225	59	65	..	..	44	3
101	Yakapur	Pw	1,354	81	81	427	214	213	35	38	..	..	26	..
102	Iragpalli	P Pw	1,855	133	133	675	341	334	26	25	..	..	49	14
103	Kordampalli	P Pw	2,571	145	145	763	398	365	122	120	..	..	112	24
104	Garagpalli*	P Pw Po	2,066	138	138	721	348	373	59	59	..	..	97	13
105	Bhaktampalli	Pw	913	100	100	440	226	214	37	39	..	..	32	2
106	Sangam(K)		950				Un-inhabited							
107	Ghanapur	P Pw	1,589	96	111	607	300	307	43	54	..	..	50	7
108	Buragpalli	P Pw	1,119	77	82	375	190	185	67	60	..	..	64	11
109	Halkoda	P Kw	1,844	97	114	537	261	276	56	50	..	..	36	11
110	Shiroli*	P Pw Po	3,143	198	200	1,196	588	608	48	53	..	..	107	9
111	Huvinhalli	Kw	1,500	51	57	258	132	126	33	38	..	..	12	4
112	Nidagunda*	M. Mp Kw Po	8,429	685	718	3,297	1,685	1,612	242	204	15	12	458	104
113	Karachakhed*	Po	3,173	186	186	967	471	496	119	122	..	..	87	17
114	Chattarsal		1,913	93	93	502	253	249	19	25	..	..	68	11
115	Potangal	P Pw	2,494	169	179	690	335	355	66	81	..	..	43	1
116	Jattur*	P mp Pw	2,599	251	251	1,250	614	636	147	139	..	..	121	8
117	Rudnoor	P Kw	2,359	119	119	728	354	374	57	65	..	..	88	7
118	Bhootpur	P Pw	2,127	118	143	710	364	346	72	67	..	..	99	16
119	Chintapalli*	P Kw Po	2,594	193	205	896	447	449	46	45	..	..	102	7

DIRECTORY-*contd.*

TALUK

Workers																					
Total Workers (I—IX)		I		II		III		IV		V		VI		VII		VIII		IX		Non-workers X		Sl. No.
M	F	M	F	M	F	M	F	M	F	M	F	M	F	M	F	M	F	M	F	M	F	
15	16	17	18	19	20	21	22	23	24	25	26	27	28	29	30	31	32	33	34	35	36	1
235	138	179	95	22	2	..	..	6	4	..	..	..	..	2	..	..	..	26	37	130	209	80
440	407	300	302	36	16	..	..	45	11	..	..	2	3	5	3	..	..	52	72	312	331	81
162	85	82	16	41	55	..	..	20	..	..	..	..	..	4	..	..	..	15	14	81	136	82
383	138	256	98	55	..	..	..	30	4	..	..	1	..	4	2	..	..	37	34	215	437	83
197	19	160	..	22	..	..	..	1	..	..	..	..	..	..	..	..	..	14	19	139	317	84
74	47	63	39	7	7	..	..	4	1	..	..	..	..	..	..	..	..	..	..	49	78	85
282	156	200	121	44	35	..	..	32	..	..	..	..	..	4	..	..	..	2	..	152	256	86
618	298	430	189	71	1	..	..	25	7	..	..	5	..	13	..	..	..	74	101	352	642	87
344	274	224	164	85	96	..	..	18	10	..	..	5	..	2	1	..	..	10	3	202	267	88
415	301	270	66	115	230	..	..	9	2	..	..	..	..	5	1	..	..	16	2	233	313	89
206	190	188	37	18	153	..	..	..	..	..	..	..	..	..	..	..	..	..	..	129	153	90
63	61	42	38	19	21	..	..	2	2	..	..	..	..	..	..	..	..	..	..	43	41	91
28	15	19	9	8	6	..	..	..	..	..	..	..	..	..	..	..	..	1	..	25	35	92
146	77	112	47	18	24	..	..	7	1	..	..	..	..	2	..	..	..	7	5	89	209	93
709	661	518	503	152	143	..	..	21	10	..	..	..	..	9	3	1	..	8	2	433	429	94
199	142	163	103	27	24	..	..	8	15	..	..	..	..	1	..	..	..	..	..	95	142	95
242	45	151	5	58	20	..	..	18	1	..	..	5	..	2	..	1	..	7	19	121	297	96
1,019	652	270	107	171	250	..	..	186	87	1	..	13	..	131	22	2	..	245	186	771	1,138	97
139	140	104	100	15	..	..	..	3	10	..	..	..	..	1	1	..	..	16	29	81	65	98
93	86	66	52	25	33	..	..	1	..	..	..	1	..	..	..	..	..	..	1	75	81	99
158	134	114	104	33	28	..	..	10	1	..	..	..	..	..	..	..	..	1	1	62	91	100
138	125	71	60	39	41	..	..	21	15	..	..	..	..	1	..	..	..	6	9	76	88	101
240	182	135	49	84	123	..	..	9	7	..	..	4	..	7	2	..	..	1	1	101	152	102
262	197	154	124	76	65	..	..	16	5	..	..	1	..	3	1	..	..	12	2	136	168	103
231	195	143	105	56	81	..	..	21	7	..	..	1	..	5	..	1	..	4	2	117	178	104
166	143	100	94	55	40	..	..	10	4	..	..	..	..	..	2	..	..	1	3	60	71	105
Un-inhabited																						106
197	199	131	108	40	85	..	..	16	6	..	..	..	..	6	..	..	..	4	..	103	108	107
125	58	68	25	37	31	..	..	13	2	..	..	1	..	..	..	..	..	6	..	65	127	108
155	29	69	..	73	29	..	..	9	..	..	..	..	..	1	..	..	..	3	..	106	247	109
418	318	143	114	159	191	..	..	98	8	..	..	..	..	6	3	4	..	8	2	170	290	110
92	84	46	34	37	44	..	..	7	6	..	..	..	..	1	..	..	..	1	..	40	42	111
1,078	802	358	180	327	409	..	..	295	197	..	..	8	1	47	7	4	..	39	8	607	810	112
306	267	115	80	139	163	..	..	28	16	..	..	..	1	13	4	1	..	10	3	165	229	113
157	80	65	8	50	69	..	..	28	3	..	..	8	..	2	..	..	..	4	..	96	169	114
241	205	79	61	119	137	..	..	36	6	..	..	..	..	4	..	..	..	3	1	94	150	115
442	424	137	143	206	269	..	..	66	7	1	..	4	..	17	3	4	..	7	2	172	212	116
219	231	102	115	59	98	3	..	34	17	1	..	5	..	7	1	..	..	8	..	135	143	117
239	206	92	81	70	95	..	..	68	28	..	..	..	..	4	..	..	..	5	2	125	140	118
290	260	130	116	89	112	1	2	44	22	..	..	..	..	7	5	1	..	18	3	157	189	119

VILLAGE

CHINCHOLI

Sl. No.	Village	Amenities	Area in acres	Occupied Houses	House-holds	Total Population			Scheduled Castes		Scheduled Tribes		Literate and educated	
						P	M	F	M	F	M	F	M	F
1	2		3	4	5	6	7	8	9	10	11	12	13	14
120	Raikod	P Kw.	2,310	152	152	695	361	334	76	64	..	..	49	1
121	Benkanhalli	Pw	1,168	69	69	367	190	177	35	38	..	..	54	2
122	Kalloor(B)	Kw	871	5	5	25	11	14	..	..	..	..	..	..
123	Kalloor(K)	..	376					Un-inhabited						
124	Keswar	P Pw Po	6,727	358	361	1,821	893	928	168	174	..	..	296	56
125	Tegaltippi	P Pw Po	1,611	119	141	450	237	213	57	56	..	..	45	2
126	Halcher	P Pw	4,078	114	195	1,041	535	506	94	92	..	..	190	16
127	Kudahalli	P Kw	2,178	106	116	622	317	305	96	93	..	..	61	4
128	Korvi*	P Pw Po	2,227	158	166	809	412	397	69	74	..	..	105	21
129	Hude Biranhalli*	P Kw Po	3,673	208	242	1,375	694	681	170	159	..	..	125	19
130	Kupnoor*	P Kw Po	2,917	121	134	753	390	363	59	51	..	..	82	4
131	Penchanganpalli	P Kw	1,566	68	89	409	211	198	74	63	..	..	38	1
132	Keroli*	P Pw Po	3,564	204	204	1,037	500	537	91	118	..	..	162	28
133	Bhantanhalli	P Pw	1,548	115	115	577	286	291	57	62	..	..	47	5
134	Hosahalli*	P Pw Po	692	123	138	648	314	334	45	41	..	..	73	11
135	Nawandgi	P Pw	1,614	118	137	526	266	260	34	31	..	..	81	3
136	Kodli*	M. Mp Pw Po	7,462	398	398	2,566	1,293	1,273	139	129	..	..	390	66
137	Chintkunta	Pw	2,353	70	70	327	163	164	47	48	..	..	34	4
138	Vazirgaon	Pw	1,438	84	84	375	190	185	60	66	..	..	40	2
139	Kanchanhalu	Tk	1,112	60	60	311	152	159	46	44	..	..	12	..
140	Ratkal*	Kw Po	7,198	523	523	2,429	1,184	1,245	166	185	..	..	389	75
141	Hulasgud	Riv	2,082	81	81	476	255	221	51	48	..	..	11	2
142	Seri	Kw	1,969	64	64	398	193	205	28	27	..	..	7	..
143	Allapur	Pw	2,059	34	34	157	88	69	9	5	..	..	15	1
144	Sunthan*	P Pw Po	2,415	132	132	765	349	416	54	57	..	..	50	1

DIRECTORY-*concld.*

TALUK

Workers																					
Total Workers (I—IX)		I		II		III		IV		V		VI		VII		VIII		IX		Non-workers X		Sl. No.
M	F	M	F	M	F	M	F	M	F	M	F	M	F	M	F	M	F	M	F	M	F	
15	16	17	18	19	20	21	22	23	24	25	26	27	28	29	30	31	32	33	34	35	36	1
225	214	89	94	82	102	..	..	37	15	..	..	3	..	4	1	..	..	10	2	136	120	120
114	83	87	63	22	20	..	..	3	..	..	..	..	..	1	..	..	..	1	..	76	94	121
8	7	3	3	4	4	..	..	..	..	..	..	..	..	..	..	..	..	..	..	3	7	122
Un-inhabited																						123
582	513	296	241	171	218	..	11	84	34	..	..	4	..	12	4	3	..	12	5	311	415	124
163	80	56	2	40	8	..	..	40	15	..	..	..	..	3	..	..	..	24	55	74	133	125
374	238	212	123	106	107	..	..	43	3	..	..	..	..	7	1	..	..	6	4	161	268	126
196	133	83	68	52	64	..	..	49	1	2	..	..	..	8	..	..	..	2	..	121	172	127
288	227	182	146	56	57	..	..	39	24	..	..	..	..	3	..	..	..	8	..	124	170	128
440	395	159	140	210	218	..	..	56	33	..	..	..	..	11	..	..	..	4	3	254	286	129
248	183	161	132	30	40	..	..	39	8	..	..	..	..	6	1	..	..	12	2	142	180	130
145	126	67	70	44	23	..	..	31	20	..	..	..	..	2	..	..	..	1	63	66	72	131
322	176	160	43	110	117	..	..	26	11	..	..	..	..	8	..	..	..	18	5	178	361	132
190	205	119	136	46	60	..	..	11	9	..	..	..	..	..	..	..	..	14	..	96	86	133
203	162	93	83	56	60	..	..	24	2	..	..	1	..	3	2	1	..	25	15	111	172	134
170	55	101	6	24	..	..	..	20	..	..	..	..	..	7	..	..	..	18	49	96	205	135
839	425	284	10	190	186	..	..	113	31	..	..	8	..	3	4	9	..	196	194	454	848	136
108	80	42	1	48	71	..	..	9	6	..	..	..	..	2	..	..	..	7	2	55	84	137
126	84	50	18	52	64	..	..	20	2	..	..	1	..	1	..	..	..	2	..	64	101	138
84	14	49	5	29	9	..	..	3	..	..	..	1	..	..	..	..	..	2	..	68	145	139
740	540	361	136	168	332	..	..	104	56	..	..	1	..	70	9	1	..	37	7	442	705	140
162	69	109	17	10	9	..	..	7	1	..	..	..	..	1	1	..	..	35	42	93	152	141
115	107	55	4	48	93	..	..	1	..	..	..	..	..	..	..	..	..	11	10	78	98	142
66	37	40	23	..	..	..	..	..	..	..	..	..	..	1	1	..	..	25	13	22	32	143
212	154	125	63	25	55	..	..	22	36	..	..	..	..	8	..	..	..	32	..	137	262	144

TOWN

CHINCHOLI

Sl. No.	Name of Town/Ward/Block		Area in Sq. miles	Occupied Houses	House-holds	Total Population P	Total Population M	Total Population F	Scheduled Castes M	Scheduled Castes F	Scheduled Tribes M	Scheduled Tribes F	Literate and educated M	Literate and educated F
1	2		3	4	5	6	7	8	9	10	11	12	13	14
CHINCHOLI			..	**1,184**	**1,215**	**6,047**	**3,071**	**2,976**	**491**	**168**	..	..	**1,444**	**544**
	Block No.	1	..	89	92	456	223	233	35	11	..	..	19	26
		2	..	75	91	434	196	238	..	..	..	..	99	32
		3	..	73	75	362	168	194	..	..	..	..	60	19
		4	..	43	43	452	217	235	..	..	..	..	100	29
		5	..	70	70	316	151	165	..	..	..	..	106	53
		9	..	99	109	476	232	244	..	..	..	..	104	47
		7	..	98	98	453	254	199	..	..	..	..	171	86
		8	..	146	146	752	394	358	59	6	..	..	281	109
		9	..	225	225	800	422	378	..	..	..	..	191	37
		10	..	113	113	795	408	387	106	45	..	..	193	79
		11	..	153	153	751	406	345	291	106	..	..	120	27
3. Chincholi Taluk		**T**	**608.6**	**20,588**	**21,417**	**1,07,763**	**54,169**	**53,614**	**8,988**	**8,577**	**98**	**98**	**13,372**	**2,207**
		R	**608.5**	**19,404**	**20,202**	**1,01,716**	**51,078**	**50,638**	**8,497**	**8,409**	**98**	**98**	**11,928**	**1,663**
		U	**0.1**	**1,184**	**1,215**	**6,047**	**3,071**	**2,976**	**491**	**168**	..	..	**1,444**	**544**

DIRECTORY

TALUK

Workers																						
Total Workers (I—IX)		I		II		III		IV		V		VI		VII		VIII		IX		Non-workers X		Sl. No.
M	F	M	F	M	F	M	F	M	F	M	F	M	F	M	F	M	F	M	F	M	F	
15	16	17	18	19	20	21	22	23	24	25	26	27	28	29	30	31	32	33	34	35	36	1
1,610	**739**	**347**	**75**	**280**	**391**	**72**	**8**	**69**	**27**	**105**	**34**	**59**	**2**	**184**	**18**	**15**	..	**479**	**184**	**1,461**	**2,237**	
125	59	24	7	35	30	2	..	6	..	..	..	1	..	2	..	2	..	53	22	98	174	1
94	61	23	..	21	32	6	1	..	..	3	1	1	..	8	1	3	..	29	26	102	177	2
96	60	31	9	24	45	10	..	..	3	2	2	1	..	11	1	1	..	16	..	72	134	3
116	76	27	16	30	31	11	3	6	11	2	..	2	..	6	1	..	..	32	14	101	159	4
83	16	20	4	18	8	3	..	..	..	4	..	1	..	8	..	..	..	29	4	68	149	5
117	61	27	16	12	29	2	..	2	..	5	..	9	..	30	9	..	..	30	7	115	183	6
98	35	32	5	12	27	..	..	11	..	1	..	3	..	3	..	3	..	33	3	156	164	7
213	87	74	6	22	61	5	..	19	1	4	..	3	..	28	..	1	..	57	19	181	271	8
217	82	44	9	25	14	8	..	7	11	3	..	13	2	20	..	2	..	95	46	205	296	9
213	72	9	2	16	23	14	3	13	1	46	24	9	..	52	3	2	..	52	16	195	315	10
238	130	36	1	65	91	11	1	5	..	35	7	16	..	16	3	1	..	53	27	168	215	11
34,392	**22,287**	**17,962**	**9,140**	**8,548**	**10,112**	**99**	**21**	**3,651**	**1,380**	**116**	**34**	**253**	**13**	**1,156**	**245**	**82**	..	**2,525**	**1,901**	**19,757**	**30,767**	**T**
32,782	**22,108**	**17,615**	**9,065**	**8,268**	**9,723**	**27**	**13**	**3,582**	**1,353**	**11**	..	**194**	**11**	**972**	**227**	**67**	..	**2,046**	**1,717**	**18,296**	**28,530**	**R**
1,610	**739**	**347**	**75**	**280**	**391**	**72**	**8**	**69**	**27**	**105**	**34**	**59**	**2**	**184**	**18**	**15**	..	**479**	**184**	**1,461**	**2,237**	**U**

ALPHABETICAL LIST OF VILLAGES

CHITAPUR TALUK

Sl. No.	Name of Village	1961 Census Location Code	Population 1951 Census	Population 1961 Census	Square in the Taluk map in which the village appears
1	2	3	4	5	6
1.	Aldihal	20	203	326	E—3
2.	Aihalli	55	1,626	2,114	H—5
3.	Alur	51	163	193	H—4
4.	Arankal	91	1,636	2,020	B—4
5.	Arjenbga	107	507	588	D—5
6.	Balwadgi	45	756	1,513	H—3
7.	Banbi	98	248	252	C—4
8.	Bankalga	58	939	1,179	H—6
9.	Bannathi	71	324	433	J—3
10.	Bannora	80	258	327	C—5
11.	Belgera	66	851	1,000	I—5
12.	Belgumpa	28	664	705	E—4
13.	Bhagewadi	30	1,689	2,009	F—4
14.	Bhankoor (Rural)	13	2,356	6,237	F—3
15.	Bharatnoor	101	436	502	C—6
16.	Bhedsoor	93	1,336	1,580	B—5
17.	Bheemanhalli	62	1,879	517	I—6
18.	Bommanhalli	52	344	2,192	H—5
19.	Chamnoor	44	485	562	H—3
20.	Chikka Allur	63	1,137	1,209	H—6
21.	Chika Gola	7	1,122	1,522	G—3
22.	Chincholi (Hebbal)	99	1,309	1,336	C—5
23.	Dandgund	65	625	674	H—5
24.	Dandoti	35	3,505	3,470	E—5
25.	Devan Tegnoor	12	999	1,239	F—3
26.	Diggaon	38	2,328	2,810	G—6
27.	Donagaon	59	1,096	1,327	H—6
28.	Donooru	116	470	535	D—5
29.	Gotoor	79	1,092	1,263	C—5
30.	Gundgurti	27	1,519	1,880	E—4
31.	Hadnoor	23	370	485	D—4
32.	Halkatti (Urban)	48	..	7,682	G—2
33.	Hampapur	112	..	..	D—4
34.	Hani	54	1,068	1,114	H—4
35.	Hebbal	81	1,586	2,003	C—4
36.	Herur	88	380	365	B—4
37.	Hire Allur	64	1,746	1,820	H—6
38.	Hire Benoor	22	716	767	E—3
39.	Holgera	96	890	1,054	C—5
40.	Hongunta	5	2,731	2,808	H—4
41.	Hosur	57	830	1,020	H—5
42.	Hulandgera	70	445	529	J—3
43.	Indankal	109	570	677	D—5
44.	Ingalgi	3	1,516	1,628	G—3
45.	Itaga	37	318	430	G—5
46.	Ivani	29	1,112	1,326	E—4
47.	Jeevangi	15	483	675	F—4
48.	Jeevanmardgi	85	237	290	B—4
49.	Kadargi	16	553	686	F—4
50.	Kadboor	43	600	611	H—3
51.	Kadehalli	6	355	364	G—2
52.	Kalgi	77	2,458	3,198	C—5
53.	Kalgurthi	115	876	1,141	D—5
54.	Kallahipparga	97	626	777	C—4
55.	Kamaknoor	82	407	515	C—4
56.	Kanadi	89	145	202	B—4
57.	Kandgol	95	758	831	B—4
58.	Kanganhalli	72	323	470	J—3
59.	Kansoor	78	435	525	C—5
60.	Kardal	53	1,278	1,469	H—5
61.	Katam-Devarhalli	18	591	700	F—4
62.	Kodadoor	105	1,416	1,745	D—6
63.	Kollur	74	3,479	4,139	J—3
64.	Konchuru	46	881	1,219	H—3
65.	Korwar	114	1,072	1,396	D—4
66.	Kulkunda	42	580	605	I—3
67.	Kumarwad	49	752	636	H—4
68.	Kundnoor	4	645	951	H—3
69.	Ladalapur	47	1,544	1,595	H—4
70.	Madbol	24	373	445	D—4
71.	Magla	36	571	615	F—5
72.	Malag	41	229	279	I—3
73.	Malag	103	546	688	D—7
74.	Malgathi	8	1,196	1,549	F—3
75.	Malghan	117	621	719	D—5
76.	Malkood	33	564	718	E—5
77.	Mangalgi	104	1,719	2,030	D—7
78.	Maradgi	75	381	437	I—3
79.	Margol	34	567	842	F—5
80.	Martoor	11	2,370	2,742	F—2
81.	Mathimadu	111	647	881	D—4
82.	Mavinsoor	92	49	87	B—5
83.	Muchkhed	110	286	368	D—5
84.	Mudbool	31	695	1,049	F—5
85.	Mugalnagaon	21	1,363	1,877	E—3
86.	Mupta	26	499	820	E—4
87.	Mutga	17	752	974	F—3
88.	Nalwar (Urban)	39	..	6,151	I—3
89.	Nippani	84	600	698	C—3
90.	Rajapur	102	948	1,132	D—6
91.	Rajola	60	938	991	H—6
92.	Rampoorhalli	69	729	803	J—4
93.	Ramtheerth	61	389	557	H—6
94.	Rawoor	2	4,252	5,624	G—4

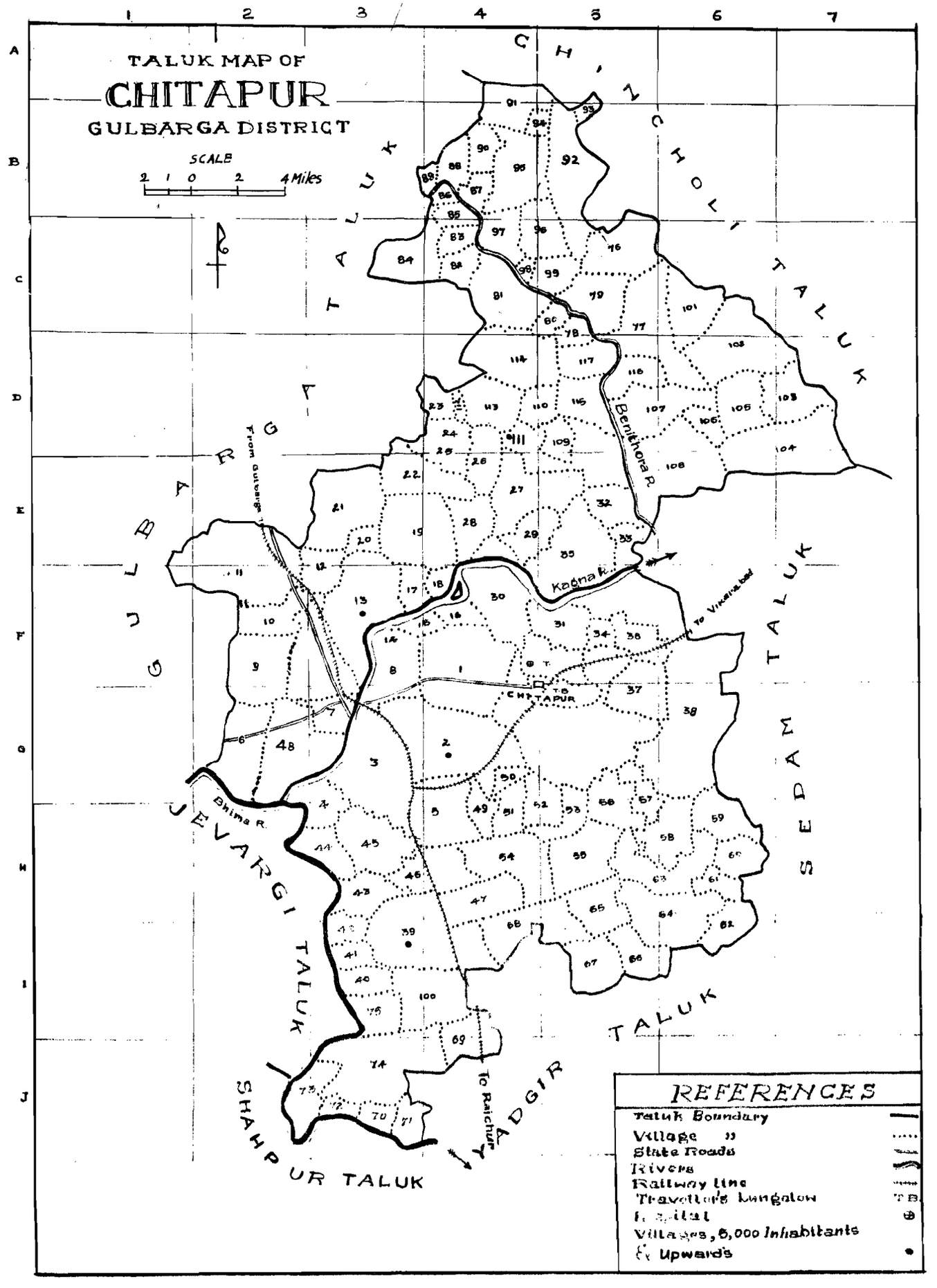
TALUK MAP OF
CHITAPUR
GULBARGA DISTRICT
SCALE
2 1 0 2 4 Miles
CHINCHOLI TALUK
GULBARGA TALUK
SEDAM TALUK
JEVARGI TALUK
SHAHPUR TALUK
YADGIR TALUK
Benthora R.
Kagna R.
Bhima R.
From Gulbarga
To Vikarabad
To Raichur
CHITAPUR
REFERENCES
Taluk Boundary
Village "
State Roads
Rivers
Railway line
Travellers Bungalow
Hospital
Villages, 5,000 Inhabitants & Upwards

ALPHABETICAL LIST OF VILLAGES-*concld.*

CHITAPUR TALUK

Sl. No.	Name of Village	1961 Census Location Code	Population 1951 Census	Population 1961 Census	Square in the Taluk map in which the village appears
1	2	3	4	5	6
95.	Rewai	94	386	401	B—5
96.	Salhalli	106	550	684	D—6
97.	Sangavi	25	336	425	E—4
98.	Sanknoor	68	390	533	I—4
99.	Santi	73	737	937	J—2
100.	Satnoor	56	971	1,082	H—5
101.	Savatkhed	86	337	419	B—4
102.	Shankerwadi	14	547	674	F—3
103.	Shelgi	87	429	536	B—4
104.	Sirur	19	1,355	1,655	E—3
105.	Soogur	76	1,063	1,175	C—5
106.	Soolhalli	50	408	460	G—4
107.	Sugur (K)	100	1,206	1,332	I—4
108.	Taranhalli	10	947	1,169	F—2
109.	Tengli	108	2,251	2,515	E—6
110.	Tonasanhalli	9	887	1,194	F—2
111.	Tonchi	83	292	304	C—4
112.	Tonsanhalli	32	632	822	E—5
113.	Turnoor	40	282	321	I—3
114.	Vatwati	90	192	276	B—4
115.	Wacha	113	527	751	D—4
116.	Yagapur	67	1,632	1,321	I—5
117.	Yergal	1	772	941	F—4

LIST OF INDUSTRIAL ESTABLISHMENTS

CHITAPUR TALUK

Total: **200(74), 207(17), 220(1), 235(4), 255(4), 273(1), 288(2), 289(9), 341(1), 350(18), 363(1), 369(16), 392(1), 393(2).**

Rural: 200(65), 207(13), 220(1), 235(4), 255(4), 273(1), 288(2), 289(9), 341(1), 350(13), 363(1), 369(16), 393(2).

Urban: 200(9), 207(4), 350(5), 392(1).

VILLAGEWISE INDUSTRIAL ESTABLISHMENTS

Villages: Raur 200(5), 220(1), 369(3), Hangunta 200(3), 235(1), 273(1), 289(1), 369(1), Kadihalli 200(1), Malagati 200(1), Tharavanhalli 200(1), 350(2), Marathur 200(1), Devarathegnur 200(1), Bhankura 200(2), 341(1), 363(1), 393(2), Mugalanagal 200(1), 350(3), Becharaba 289(1), Madabula 200(1), Gundagarthi 207(3), 369(1), Bhagodi 200(3), Dandoli 200(4), 207(2), Digavi 200(5), 369(1), Balavadgi 200(2), 289(1), 350(3), Ladlapura 200(2), 369(4), Thamaravadli 200(3), Soolahalli 200(1), Bheemanahalli 200(2), 207(2), 369(1), Harvikera 369(1), Alchili 200(1), Hosur 200(2), 369(1), Bhankalga 200(2) 369(1), Donagar 200(1), Alura 200(1), 369(1), Yagapura 200(1), Ulandageri 350(2), Sammathi 200(1), Kollur 200(3), 369(1), Choogur 207(1), Kali 200(1), Hebbala 200(1), Mavinasura 200(1), 207(2), Kallaneparga 200(1), Bencholi 200(1), Sugura 200(2), 207(1), Dajapura 200(1), Malagi 200(2), 235(3), 255(4), 288(2), 289(6), 350(3), Kodanara 200(1), Arajamaga 207(1), Thengali 207(1), Mathimada 200(3).

VILLAGE

CHITAPUR

Sl. No.	Village	Amenities	Area in acres	Occupied Houses	House-holds	Total Population			Scheduled Castes		Scheduled Tribes		Literate and educated	
						P	M	F	M	F	M	F	M	F
1	2		3	4	5	6	7	8	9	10	11	12	13	14
1	Yergal	P	4,527	157	157	941	465	476	75	73	..	..	48	..
2	Rawoor*	P Pw Po	10,175	934	934	5,624	2,785	2,839	373	362	..	..	812	228
3	Ingalgi*	P Pw Po	6,417	271	271	1,628	773	855	160	162	..	..	81	3
4	Kundnoor	Riv	2,977	102	182	951	474	477	33	33	..	..	49	3
5	Hongunta*	P Pw Po	10,170	694	694	2,808	1,417	1,391	216	207	..	..	280	37
6	Kadehalli	Pw	1,932	72	72	364	189	175	39	33	..	..	42	2
7	Chika Gola	P Pw	2,000	304	304	1,522	833	689	155	163	..	..	380	39
8	Malgathi	P Pw Po	5,480	290	290	1,549	766	783	448	441	..	..	108	16
9	Tonasanhalli	P Pw Po	3,163	244	244	1,194	572	622	180	176	..	..	123	4
10	Taranhalli	P Pw	2,914	232	232	1,169	549	620	129	127	..	..	83	5
11	Martoor*	P Pw Po	12,678	556	556	2,742	1,311	1,431	250	266	..	..	292	87
12	Devan Tegnoor	P Pw	2,118	205	205	1,239	625	614	290	186	..	..	123	3
13	Bhankoor* (Rural)	P Pw Po	8,296	1,062	1,062	6,237	3,174	3,063	470	439	..	..	1,526	722
14	Shanker Wadi	P	1,082	119	119	674	333	341	94	94	..	..	76	5
15	Jeevangi	P Pw	1,968	138	138	675	336	339	89	86	..	..	58	7
16	Kadargi	P Riv	2,154	144	144	686	376	310	46	47	..	..	49	2
17	Mutga*	P Pw Po	1,797	181	181	974	483	491	93	91	..	..	120	7
18	Katam-Devarhalli	Riv	1,303	129	129	700	366	334	..	..	..	..	78	8
19	Sirur*	P Pw Po	5,912	558	558	1,655	842	813	153	131	..	..	214	30
20	Aldihal	P Pw	1,002	106	116	326	159	167	28	29	..	..	31	3
21	Mugalnagaon*	P Pw Po	5,973	608	608	1,877	937	940	97	82	..	..	167	19
22	Hire Benoor	P Pw	4,041	219	219	767	369	398	65	66	..	..	70	4
23	Hadnoor	P Pw	1,946	98	98	485	266	219	47	44	..	..	23	..
24	Madbol	P Pw	1,602	82	82	445	227	218	56	43	..	..	29	1
25	Sangavi	P Pw	1,468	176	176	425	211	214	30	44	..	..	17	3
26	Mupta	Pw	2,331	119	119	820	393	427	84	82	..	..	48	3
27	Gundgurti*	M Pw Po	5,522	362	362	1,880	940	940	81	90	..	..	237	34
28	Belgumpa	P	2,748	131	131	705	349	356	34	39	..	..	22	..
29	Ivani*	P Riv Po	2,312	228	228	1,326	657	669	116	100	..	..	131	9
30	Bhagewadi	P Po	6,579	630	630	2,009	1,019	982	393	160	..	..	209	29
31	Mudbool	P Riv	2,529	355	355	1,049	530	519	76	60	..	..	74	1
32	Tonsanhalli*	P Pw	1,974	154	154	822	407	415	127	124	..	..	69	1
33	Malkood*	P Pw Po	1,823	243	243	718	362	356	73	70	..	..	84	11
34	Margol*	P Pw Po	3,003	453	453	842	412	430	7	64	..	..	89	17
35	Dandoti*	P Pw Po	7,971	475	475	3,470	1,726	1,744	113	104	..	..	329	44
36	Magla	P Pw	2,508	122	122	615	307	308	59	64	..	..	55	1
37	Itaga	P Pw	1,733	87	87	430	215	215	73	75	..	..	20	..
38	Diggaon*	P Pw Po	13,220	465	465	2,810	1,420	1,390	234	241	..	..	282	35
39	Nalwar*	M Mp Pw Po	9,520	..	..	6,151	3,091	3,060	237	152	..	..	780	182
40	Turnoor	P Riv	927	49	49	321	165	156	85	72	..	..	56	1

DIRECTORY

TALUK

Workers																					
Total Workers (I—IX)		I		II		III		IV		V		VI		VII		VIII		IX		Non-workers X		Sl. No.
M	F	M	F	M	F	M	F	M	F	M	F	M	F	M	F	M	F	M	F	M	F	
15	16	17	18	19	20	21	22	23	24	25	26	27	28	29	30	31	32	33	34	35	36	1
269	153	132	12	112	127	..	..	18	1	..	..	..	..	2	1	1	..	4	12	196	323	1
1,603	459	30	26	139	6	325	26	126	28	26	13	12	..	79	5	235	9	344	346	1,182	2,380	2
464	242	150	8	40	2	44	4	36	8	..	..	6	..	14	..	5	..	169	220	309	613	3
309	209	91	7	30	..	2	..	125	129	..	..	..	..	5	..	..	..	56	73	165	268	4
786	218	246	16	272	17	68	18	72	5	1	3	7	..	13	6	1	1	106	152	631	1,173	5
123	98	42	..	76	98	..	..	4	..	..	..	..	..	..	..	..	..	1	..	66	77	6
517	167	93	31	172	130	1	..	67	1	..	..	5	..	24	5	55	..	100	..	316	522	7
470	144	244	6	65	89	..	..	62	..	46	..	5	..	10	1	2	..	36	48	296	639	8
361	279	124	89	146	164	..	..	53	7	2	..	2	2	11	3	..	..	23	14	211	343	9
288	231	102	46	16	64	4	1	85	1	3	..	2	..	7	1	..	..	69	118	261	389	10
772	482	419	324	158	80	..	..	46	..	15	2	2	..	24	7	33	..	75	69	539	949	11
319	171	152	126	45	..	2	..	56	..	18	..	3	..	6	..	11	..	26	45	306	443	12
1,539	173	215	6	82	21	3	1	100	27	941	14	6	..	37	15	13	1	142	88	1,635	2,890	13
195	39	73	..	42	..	..	38	3	1	36	..	..	..	2	..	..	..	39	..	138	302	14
181	71	92	..	56	65	3	..	11	2	8	..	1	..	4	2	..	..	6	2	155	268	15
257	224	228	202	2	13	5	4	3	..	..	..	..	..	8	3	9	..	2	2	119	86	16
227	83	108	..	32	42	3	..	38	..	6	..	..	..	3	..	..	..	37	41	256	408	17
206	38	82	..	62	18	4	..	4	..	3	..	1	..	2	..	..	..	48	20	160	296	18
520	313	220	74	32	19	6	..	95	40	6	..	9	..	30	2	..	..	122	78	1,322	500	19
102	15	44	3	1	..	..	..	7	..	5	..	..	..	3	..	..	..	42	12	57	152	20
529	38	213	11	213	6	4	3	42	1	13	9	2	..	7	2	1	..	35	6	408	902	21
240	172	184	155	21	4	..	..	6	1	..	..	1	..	1	..	..	1	27	11	129	226	22
160	110	93	78	51	27	..	..	2	..	..	..	..	..	..	..	..	..	14	5	106	109	23
144	147	93	99	2	2	..	..	1	..	1	1	..	..	1	..	..	..	46	45	83	71	24
117	8	89	1	10	..	..	..	4	1	..	..	..	..	2	..	..	..	12	6	94	206	25
257	172	87	3	14	25	..	..	4	..	..	..	4	..	8	..	..	..	140	144	136	255	26
514	336	223	91	130	74	..	..	9	5	..	..	4	..	21	5	1	..	126	161	426	604	27
191	24	92	2	34	..	..	..	7	..	3	..	..	..	2	..	..	..	53	22	158	332	28
350	71	129	11	92	3	3	..	9	..	2	..	1	..	15	..	..	..	99	57	307	598	29
618	486	162	58	296	385	6	..	73	10	1	..	4	..	30	8	1	..	45	25	401	496	30
311	248	192	133	62	85	7	2	9	3	..	..	29	23	5	1	..	..	..	..	..	..	31
237	268	55	10	162	255	..	1	10	2	..	..	..	..	8	..	..	..	2	..	170	147	32
210	177	69	21	126	151	1	2	5	1	1	..	..	..	2	..	1	..	5	2	152	179	33
249	202	108	86	63	108	1	..	20	1	16	..	..	..	11	5	..	..	22	2	163	228	34
970	354	395	54	186	97	4	..	79	4	2	..	4	..	53	1	1	..	246	198	756	1,390	35
173	133	85	37	63	80	..	..	3	2	1	..	1	..	2	..	..	..	18	14	134	175	36
138	123	95	94	39	38	..	..	1	..	..	..	..	..	2	1	..	..	1	..	77	92	37
860	519	469	253	244	192	31	..	36	6	..	..	..	..	35	8	1	..	44	60	560	871	38
1,854	847	577	239	113	6	284	19	166	62	2	..	18	..	166	15	66	2	462	504	1,237	2,213	39
99	19	56	1	25	15	..	..	13	..	..	..	..	..	..	..	..	..	5	3	66	137	40

VILLAGE

CHITAPUR

Sl. No.	Village	Amenities	Area in acres	Occupied Houses	House-holds	Total Population			Scheduled Castes		Scheduled Tribes		Literate and educated	
						P	M	F	M	F	M	F	M	F
1	2		3	4	5	6	7	8	9	10	11	12	13	14
41	Malag	P Riv	935	49	49	279	145	134	66	72	..	..	27	5
42	Kulkunda	P Riv	2,010	113	113	605	269	336	59	85	..	..	41	16
43	Kadboor	P Riv	2,131	128	128	611	303	308	47	42	..	..	40	4
44	Chamnoor	P Riv	2,222	110	110	562	275	287	52	57	..	..	27	..
45	Balwadgi	P Riv Po	2,807	295	295	1,513	768	745	102	106	..	..	143	18
46	Konchuru	P Pw	4,022	210	210	1,219	574	645	70	71	..	..	107	19
47	Ladalapur*	P Pw Po	4,784	142	142	1,595	786	799	93	115	..	..	68	7
48	Halkatti*	M Rhe Mp Pw Po	9,342	1,559	1,559	7,682	3,859	3,823	468	461	..	..	991	298
49	Kumarwadi	P Riv	2,796	129	129	635	339	296	30	30	..	..	61	3
50	Soolhalli*	P Riv Po	836	87	87	460	237	223	75	95	..	..	48	2
51	Alur	P Pw	790	47	47	193	92	101	5	8	..	..	9	3
52	Bommanhalli	P Pw	1,957	417	417	2,194	1,080	1,114	27	22	..	..	141	38
53	Kardal	P Pw Po	3,544	301	301	1,469	691	778	124	152	..	..	100	21
54	Hanikera	P Pw	4,019	287	287	1,114	567	547	33	30	..	..	51	1
55	Alhalli*	P Rhe Riv Po	4,161	416	416	2,114	1,006	1,108	174	195	..	..	242	38
56	Satnoor	P Kw Po	2,954	186	186	1,082	548	534	97	88	..	..	79	11
57	Hosur	P Kw	1,887	207	207	1,020	500	520	43	44	..	..	121	18
58	Bankalga*	P Pw Po	2,418	216	216	1,179	568	611	108	109	..	..	65	7
59	Donagaon*	P Kw Po	4,194	239	239	1,327	635	692	..	..	..	..	38	4
60	Rajola	P Kw	2,802	195	195	991	487	504	92	91	..	..	43	3
61	Ramtheerth	P Kw	2,238	106	106	557	283	274	52	50	..	..	59	10
62	Bheemanhalli	P Po	1,957	108	108	517	251	266	25	34	..	..	28	2
63	Chikka Allur	P	2,582	230	230	1,209	579	630	77	87	..	..	46	1
64	Hire Allur*	P Pw Po	12,054	367	367	1,820	896	924	3	4	..	..	74	4
65	Dandgund	P Pw	1,707	136	136	674	379	295	22	17	..	..	46	..
66	Belgera	P Tk	3,914	185	185	1,000	519	481	67	46	..	..	9	3
67	Yagapur*	P Pw Po	3,793	236	236	1,321	700	621	28	24	..	..	27	2
68	Sanknoor	P Kw	3,680	103	103	533	256	277	10	10	..	..	29	5
69	Rampoorhalli	Kw	2,316	95	95	803	408	395	63	70	..	..	14	1
70	Hulandgera	P Kw	2,364	100	100	529	265	264	93	79	..	..	38	9
71	Bannathi	P Riv	1,548	85	85	433	224	209	27	33	..	..	59	5
72	Kanganhalli	P Kw	874	100	100	470	228	242	..	..	..	..	18	..
73	Santi	P Riv	3,073	185	185	937	444	493	71	75	..	..	107	13
74	Kollur*	M Rhe Kw Po	10,873	810	810	4,139	1,985	2,154	246	273	..	..	409	81
75	Maradgi	P Riv	1,918	109	109	437	209	228	72	84	..	..	18	..
76	Soogur	P Pw	4,324	254	254	1,175	586	589	75	68	..	..	128	7
77	Kalgi*	M.D. Pw Po	11,084	563	563	3,198	1,542	1,656	83	93	..	..	308	18
78	Kansoor	Riv	939	120	120	525	265	260	62	49	..	..	29	..
79	Gotoor*	M Riv Po	3,396	306	306	1,263	627	636	50	52	..	..	86	5
80	*Bannora*	*Riv*	*945*	*54*	*54*	*327*	*144*	*183*	*25*	*28*	..	..	*21*	*1*

DIRECTORY

TALUK—*Contd,*

Workers																					
Total Workers (I—IX)		I		II		III		IV		V		VI		VII		VIII		IX		Non-workers X		Sl. No.
M	F	M	F	M	F	M	F	M	F	M	F	M	F	M	F	M	F	M	F	M	F	
15	16	17	18	19	20	21	22	23	24	25	26	27	28	29	30	31	32	33	34	35	36	1
95	16	51	8	21	8	..	..	16	..	..	..	..	..	..	..	..	..	7	..	60	118	41
190	112	98	58	1	..	..	..	7	..	..	..	5	..	4	..	..	..	75	54	79	224	42
208	113	89	48	16	..	6	..	10	..	..	..	1	..	..	1	..	..	84	64	95	195	43
183	87	118	39	7	3	..	..	29	..	..	..	..	..	..	..	1	..	28	45	92	200	44
470	360	125	126	124	135	90	34	51	19	53	..	3	..	11	..	3	..	10	46	298	385	45
351	270	96	6	219	250	6	4	4	3	5	1	2	..	4	1	5	..	10	5	223	375	46
507	227	256	88	50	..	..	1	104	31	6	..	..	..	8	1	6	..	77	106	279	572	47
2,284	1,160	442	27	251	200	15	190	148	24	13	..	18	2	116	10	371	7	910	700	1,575	2,663	48
178	73	63	3	47	21	..	..	..	..	4	..	1	..	1	..	15	..	47	49	161	223	49
149	71	66	5	61	63	..	..	4	..	2	..	..	..	2	1	3	..	11	2	88	152	50
57	25	23	13	33	12	..	..	..	..	..	..	..	..	..	..	..	..	1	..	35	76	51
700	491	417	191	189	268	..	..	62	29	2	..	..	..	17	..	..	..	13	3	380	623	52
451	345	138	4	217	324	..	..	42	9	20	..	1	..	17	4	..	..	16	4	240	433	53
367	149	175	50	33	..	1	..	52	9	1	..	3	..	7	2	..	..	95	88	200	398	54
652	517	239	26	216	423	..	1	78	49	35	..	2	..	44	9	2	..	36	9	354	591	55
330	198	163	20	141	177	..	..	8	..	..	..	2	..	6	1	1	..	9	..	218	336	56
321	277	149	131	129	142	..	..	17	1	1	..	1	..	6	2	1	..	17	1	179	243	57
337	297	114	45	195	250	..	..	8	1	3	..	..	..	7	1	..	..	10	..	231	314	58
406	46	271	3	80	43	..	..	29	..	..	..	1	..	11	..	..	..	14	..	229	646	59
248	51	150	2	2	2	..	..	19	1	..	..	1	..	6	8	..	..	70	38	239	453	60
192	86	115	70	19	16	..	..	43	..	2	..	2	..	7	..	..	..	4	..	91	188	61
147	40	52	8	50	20	..	..	3	..	..	..	1	..	4	..	..	..	37	12	104	226	62
339	189	243	142	39	36	..	..	27	3	11	4	..	..	12	3	1	..	6	1	240	441	63
620	475	527	276	58	187	..	..	25	9	6	..	..	..	..	..	1	..	3	3	270	449	64
183	15	118	2	..	..	..	..	6	..	..	..	..	..	4	..	1	..	54	13	196	280	65
279	171	195	107	..	1	..	..	10	..	..	..	..	..	3	..	..	..	71	54	240	310	66
447	162	318	97	33	32	..	..	12	..	1	..	2	..	6	..	..	1	75	32	253	459	67
131	2	131	2	..	..	..	..	..	..	..	..	..	..	..	..	..	..	..	..	125	275	68
209	40	109	1	21	1	..	..	18	..	..	..	..	..	1	..	..	..	60	38	199	355	69
150	6	94	..	37	4	..	..	5	..	..	..	..	..	2	..	..	..	12	2	115	258	70
137	25	88	10	30	9	..	..	13	4	..	..	..	..	3	..	..	..	3	2	77	184	71
142	5	64	1	20	..	..	..	19	..	..	..	..	..	..	..	1	..	38	4	86	237	72
298	143	125	65	88	68	..	..	55	5	..	..	1	..	7	1	1	..	21	4	146	350	73
1,235	557	519	232	319	187	90	88	108	13	11	2	2	..	53	6	64	1	69	28	750	1,597	74
146	69	83	3	3	1	..	..	2	..	..	..	..	..	3	..	..	..	55	65	63	159	75
389	174	147	45	34	3	6	..	94	11	1	..	..	..	13	7	..	1	94	107	197	415	76
945	634	274	21	435	496	2	..	72	28	8	..	5	..	39	5	2	..	108	84	597	1,022	77
155	127	93	24	33	76	..	..	15	8	..	..	2	..	1	1	..	..	11	18	110	133	78
389	327	160	93	206	227	..	..	4	7	..	..	1	..	5	..	..	..	13	..	238	309	79
104	92	59	49	43	43	..	..	..	..	..	..	2	..	..	..	..	..	..	..	40	91	80

Sl. No.	Village	Amenities	Area in acres	Occupied Houses	House-holds	Total Population			Scheduled Castes		Scheduled Tribes		Literate and educated	
						P	M	F	M	F	M	F	M	F
1	2		3	4	5	6	7	8	9	10	11	12	13	14
81	Hebbal*	M Mp Riv Po	5,148	398	398	2,003	1,017	986	145	138	..	..	185	31
82	Kamaknoor	P Mp Pw	1,407	98	98	515	258	257	52	55	..	..	16	..
83	Tonchi	Pw	1,218	58	58	304	160	144	24	29	..	..	14	..
84	Nippani	P Pw	3,275	146	146	698	349	349	58	50	..	..	102	6
85	Jeevanmardgi	Pw	753	50	50	290	152	138	56	46	..	..	23	4
86	Savatkhed	P Riv	1,647	72	72	419	205	214	71	78	..	..	30	3
87	Shelgi*	P Pw Po	1,298	99	99	536	258	278	70	63	..	..	31	1
88	Herur	M Mp Riv	1,342	75	75	365	174	191	43	41	..	..	7	1
89	Kanadi	Riv	693	40	40	202	112	90	21	17	..	..	26	2
90	Vatwati	P Pw	1,657	12	12	276	143	133	40	40	..	..	9	..
91	Arankal*	P Mp Pw Po	5,595	348	348	2,020	1,029	991	138	127	..	..	77	3
92	Mavinsoor	Pw	840	10	10	87	48	39	24	15	..	..	9	..
93	Bhedsoor*	P Mp Pw Po	2,998	250	250	1,580	806	774	144	141	..	..	86	2
94	Rewai	Pw	1,693	178	178	401	193	208	28	46	..	..	50	2
95	Kandgol	P Riv	2,661	163	163	831	417	414	84	85	..	..	64	1
96	Holgera*	P Riv Po	2,477	297	297	1,054	547	507	65	60	..	..	120	8
97	Kallahipparga*	P Riv Po	1,979	426	426	777	372	405	56	62	..	..	46	1
98	Banbi	P Pw	860	61	61	252	130	122	19	24	..	..	30	8
99	Chincholi*(Hebbal)	P Mp Kw Po	5,327	310	310	1,336	642	694	106	133	..	..	125	16
100	Sugur* (K)	P Pw Po	4,712	249	249	1,332	651	681	144	140	..	..	64	2
101	Bharatnoor	Pw	1,685	98	98	502	243	259	39	54	..	..	56	4
102	Rajapur*	P Mp Pw Po	4,482	250	250	1,132	554	578	..	..	..	..	152	6
103	Malag	Pw	3,062	137	137	688	347	341	65	58	..	..	78	16
104	Mangalgi*	P Mp Pw Po	7,747	433	433	2,030	995	1,035	134	124	..	..	188	8
105	Kodadoor*	P Pw Po	6,172	342	342	1,745	840	905	237	241	..	..	132	14
106	Salhalli	Pw	836	131	131	684	360	324	80	53	..	..	24	6
107	Arjenbga	Riv	2,904	134	134	588	284	304	28	35	..	..	56	8
108	Tengli*	M Mp Riv Po	8,692	560	560	2,515	1,242	1,273	164	166	..	..	253	42
109	Indankel	Pw	1,717	128	128	677	345	332	69	68	..	..	41	3
110	Muchkhed	Pw	1,804	59	59	368	171	197	29	45	..	..	19	..
111	Mathimadu*	Pw Po	2,267	158	158	881	440	441	89	64	..	..	95	22
112	Hampapur		272											
113	Wacha	Pw	2,440	145	145	751	350	401	124	135	..	..	49	4
114	Korwar*	P Pw Po	6,297	255	255	1,396	714	682	138	137	..	..	107	18
115	Kalgurthi*	P Mp Riv Po	2,650	234	234	1,141	549	592	110	129	..	..	100	17
116	Donooru	P Riv	1,657	109	109	535	255	280	73	77	..	..	47	14
117	Malghan	Riv	2 365	137	137	719	360	359	28	18	..	..	86	23

DIRECTORY

TALUK—*Concld.*

Workers																						
Total Workers (I—IX)		I		II		III		IV		V		VI		VII		VIII		IX		Non-workers X		Sl. No.
M	F	M	F	M	F	M	F	M	F	M	F	M	F	M	F	M	F	M	F	M	F	
15	16	17	18	19	20	21	22	23	24	25	26	27	28	29	30	31	32	33	34	35	36	1
574	402	207	141	301	249	..	..	19	6	2	..	1	..	22	4	1	..	21	2	443	584	81
174	155	94	11	76	144	..	..	4	..	..	..	..	..	..	..	..	..	..	..	84	102	82
101	80	73	51	27	29	..	..	1	..	..	..	..	..	..	..	..	..	..	..	59	64	83
213	173	115	92	82	80	..	..	7	1	..	..	..	..	4	..	..	..	5	..	136	176	84
91	69	63	38	24	31	..	..	4	..	..	..	..	..	..	..	..	..	..	..	61	69	85
119	95	74	57	39	38	..	..	4	..	..	..	..	..	..	..	..	..	2	..	86	119	86
161	153	58	1	97	150	..	..	5	1	..	..	..	..	1	1	..	..	..	..	97	125	87
93	105	47	8	37	97	..	..	8	..	..	..	..	..	1	..	..	..	..	..	81	86	88
57	25	44	4	12	21	..	..	1	..	..	..	..	..	..	..	..	..	..	..	55	65	89
82	1	74	..	4	..	..	..	2	..	..	..	..	..	1	..	..	..	1	1	61	132	90
613	377	358	156	192	115	..	..	23	8	1	..	..	..	10	1	..	..	29	97	416	614	91
30	9	10	..	15	9	..	..	4	..	..	..	..	..	..	..	..	..	1	..	18	30	92
498	284	358	157	30	12	..	..	37	5	9	..	1	..	8	..	..	..	55	110	308	490	93
112	93	79	49	18	32	..	..	8	1	..	..	..	..	..	..	..	..	7	11	81	115	94
263	214	135	101	104	103	..	..	18	8	2	..	1	..	..	2	..	..	3	..	154	200	95
337	133	152	21	121	107	..	..	45	3	1	..	8	..	1	..	..	..	9	2	210	374	96
222	176	118	6	94	167	..	..	3	..	1	..	..	..	5	..	..	..	1	3	150	229	97
79	13	60	6	6	..	..	..	9	..	..	..	..	..	1	..	..	..	3	7	51	109	98
441	257	232	108	174	144	..	..	20	5	2	..	..	..	8	..	..	..	5	..	201	437	99
401	351	212	151	146	183	..	..	29	17	1	..	..	..	9	..	1	..	3	..	250	330	100
145	21	66	7	45	4	..	..	23	9	2	..	..	..	1	..	2	..	9	1	95	238	101
320	228	131	10	149	202	..	..	18	5	..	..	..	..	8	..	..	11	14	..	234	350	102
220	187	82	1	105	176	..	..	20	..	..	..	..	..	7	..	1	..	5	10	127	154	103
610	384	183	40	324	314	..	..	52	26	2	..	2	..	26	1	1	..	20	3	385	651	104
541	454	250	122	159	263	2	..	90	54	3	2	5	..	16	8	1	..	15	5	299	451	105
171	132	60	..	44	60	..	..	29	6	..	..	..	..	3	..	..	..	35	66	189	192	106
186	198	73	1	99	188	6	3	4	2	..	..	1	..	1	..	..	..	2	4	98	106	107
796	608	210	21	461	569	..	..	49	9	2	..	8	..	32	4	..	..	34	5	446	665	108
234	178	130	105	78	72	..	..	5	..	15	..	..	..	3	..	..	..	3	1	111	154	109
100	8	74	2	23	5	..	..	1	..	..	..	..	..	..	..	..	..	2	1	71	189	110
267	221	113	85	128	132	..	..	7	2	1	..	..	..	7	1	2	..	9	1	173	220	111
										un-inhabited												112
207	118	127	52	66	62	..	..	4	1	5	..	..	..	3	1	..	..	2	2	143	283	113
435	59	253	34	133	23	..	..	25	..	3	..	..	..	12	1	2	..	7	1	279	623	114
342	300	170	127	151	170	..	..	8	3	..	..	1	..	8	..	..	..	4	..	207	292	115
161	163	117	116	43	46	..	..	1	1	..	..	..	..	..	..	..	..	..	..	94	117	116
239	198	156	146	73	49	..	..	7	..	..	2	1	..	1	1	..	..	1	..	121	161	117

TOWN

CHITAPUR

Sl. No.	Name of Town/Ward/Block	Area in acres	Occupied Houses	House-holds	Total Population			Scheduled Castes		Scheduled Tribes		Literate and educated	
					P	M	F	M	F	M	F	M	F
1	2	3	4	5	6	7	8	9	10	11	12	13	14
CHITAPUR			**2,276**	**2,348**	**11,374**	**5,802**	**5,572**	**320**	**296**	..	..	**1,875**	**477**
	1		50	98	303	187	116	..	..	..	..	93	36
	2		56	56	342	177	165	12	7	..	..	128	71
	3		121	121	277	142	135	..	..	..	..	53	23
	4		124	124	261	131	130	12	..	..	..	35	8
	5		50	50	306	138	168	11	6	..	..	30	16
	6		75	75	451	238	213	14	3	..	..	50	5
	7		100	100	601	315	286	14	6	..	..	28	..
	8		125	125	320	169	151	13	5	..	..	15	1
	9		60	60	363	180	183	..	4	..	..	36	12
	10		63	63	380	202	178	..	..	..	..	9	..
	11		62	62	375	191	184	..	..	..	..	5	..
	12		62	62	372	181	191	..	..	..	..	63	5
	13		124	124	747	364	383	49	42	..	..	156	35
	14		64	64	213	107	106	..	..	..	..	28	5
	15		88	88	173	82	91	..	..	..	..	32	7
	16		51	51	311	159	152	..	..	..	..	62	22
	17		148	148	215	101	114	10	10	..	..	77	19
	18		70	70	421	225	196	..	..	..	..	34	8
	19		72	72	435	226	209	11	67	..	..	70	12
	20		83	83	501	262	239	174	146	..	..	20	..
	21		49	49	364	194	170	..	..	..	..	22	..
	22		14	14	86	30	56	..	..	..	..	18	..
	23		43	43	263	163	100	..	..	..	..	51	6
	24		57	57	344	159	185	..	..	..	..	58	21
	25		83	83	499	241	258	..	..	..	..	91	29
	26		60	60	361	180	181	..	..	..	..	98	9
	27		73	73	440	208	232	..	..	..	..	100	23
	28		60	84	505	244	261	..	..	..	..	118	29
	29		64	64	386	219	167	..	..	..	..	110	26
	30		65	65	394	204	190	..	..	..	..	106	37
	31		60	60	365	183	182	..	..	..	..	79	12

DIRECTORY

TALUK

Workers																						
Total Workers (I—IX)		I		II		III		IV		V		VI		VII		VIII		IX		Non-workers X		Sl. No.
M	F	M	F	M	F	M	F	M	F	M	F	M	F	M	F	M	F	M	F	M	F	
15	16	17	18	19	20	21	22	23	24	25	26	27	28	29	30	31	32	33	34	35	36	1
3,141	**1,580**	**518**	**97**	**537**	**585**	**116**	**94**	**293**	**220**	**257**	**54**	**29**	**56**	**334**	**27**	**185**	..	**872**	**447**	**2,661**	**3,992**	
95	5	7	..	..	..	1	..	..	..	2	..	5	..	7	..	42	..	31	5	92	111	1
84	6	11	..	..	..	..	..	1	..	5	..	1	5	24	..	5	..	37	1	93	159	2
79	33	13	2	..	..	..	..	..	..	4	..	..	4	7	1	..	..	55	26	63	102	3
68	18	12	..	4	..	..	..	8	..	..	..	1	6	6	1	1	..	36	11	63	112	4
79	62	16	7	5	17	3	..	..	4	39	23	..	9	1	..	2	..	13	2	59	106	5
145	88	10	..	14	30	24	39	..	..	7	9	1	3	10	..	49	..	30	7	93	125	6
183	132	46	37	29	2	42	50	..	..	2	2	1	2	..	1	32	..	31	38	132	154	7
105	65	40	1	2	31	8	..	..	..	7	..	..	..	19	2	..	..	29	31	64	86	8
104	65	24	..	18	31	8	3	2	2	1	3	..	..	31	4	1	..	19	22	76	118	9
109	59	24	..	51	48	..	..	4	6	19	4	3	..	5	1	..	..	3	..	93	119	10
111	93	16	15	19	22	..	..	1	..	5	..	1	..	11	1	..	..	58	55	80	91	11
80	61	6	1	21	40	1	..	3	2	14	2	..	4	16	6	..	..	19	6	101	130	12
189	50	32	1	20	15	6	..	22	28	11	..	5	..	47	3	2	..	44	3	175	333	13
53	9	3	2	3	..	..	..	2	..	3	..	..	..	3	2	1	..	38	5	54	97	14
51	26	14	8	7	4	1	..	..	..	1	1	..	9	11	1	1	..	16	3	31	65	15
103	36	25	2	16	12	1	2	2	3	13	3	..	..	11	..	..	..	35	14	56	116	16
101	32	3	..	17	11	1	..	4	4	9	..	1	2	9	..	22	..	35	15	..	82	17
144	37	7	..	21	2	1	..	24	17	7	..	2	2	17	..	24	..	41	16	81	159	18
115	76	4	..	36	37	2	..	15	20	14	..	1	..	14	2	..	..	29	17	111	133	19
171	126	19	2	50	71	14	..	6	4	25	2	2	..	6	..	..	..	49	47	91	113	20
120	114	33	..	72	108	1	..	10	6	..	..	..	..	1	..	..	..	3	..	74	56	21
17	48	6	..	1	29	..	..	..	2	..	..	..	2	6	..	..	..	4	15	13	8	22
83	..	22	..	34	..	2	..	2	..	7	..	3	..	8	..	3	..	2	..	80	100	23
86	28	12	2	3	6	..	..	4	7	14	..	1	..	19	1	..	..	33	12	73	157	24
130	65	1	..	1	..	..	..	90	35	3	3	..	3	5	..	..	..	30	24	111	193	25
108	60	17	5	40	50	..	..	9	5	13	..	..	..	20	..	..	..	9	..	72	121	26
104	71	16	..	..	..	..	..	46	40	2	..	..	5	4	..	..	..	36	26	104	161	27
142	81	21	1	7	4	..	..	35	34	..	..	..	..	8	..	..	..	71	42	102	180	28
73	11	19	..	5	8	..	..	..	..	30	2	1	..	6	..	..	..	12	1	146	156	29
70	21	39	10	7	6	..	..	3	1	..	..	..	..	1	1	..	..	20	3	134	169	30
39	2	..	1	34	1	..	..	..	..	..	..	..	..	1	..	..	..	4	..	144	180	31

Sl. No.	Name of Town/Ward/Block	Area in acres	Occupied Houses	House-holds	Total Population			Scheduled Castes		Scheduled Tribes		Literate and educated	
					P	M	F	M	F	M	F	M	F
1	2	3	4	5	6	7	8	9	10	11	12	13	14
SHAHABAD		**4,271**	**4,342**	**20,454**	**10,302**	**10,152**	**1,807**	**1,832**	..	..	**3,930**	**1,083**
	Block Nos. 1	64	70	397	185	212	9	9	..	..	44	1
	2	70	70	388	180	208	17	28	..	..	44	13
	3	75	75	395	197	198	..	..	..	..	46	..
	4	92	92	466	226	240	..	..	..	..	126	33
	5	84	90	479	236	243	23	21	..	..	113	22
	6	100	100	513	251	262	43	23	..	..	102	22
	7	100	100	508	253	255	133	161	..	..	48	4
	8	95	95	496	243	253	10	6	..	..	53	12
	9	111	111	458	232	226	20	19	..	..	64	13
	10	94	101	399	212	187	39	18	..	..	20	2
	11	163	163	467	206	261	..	..	..	..	45	1
	12	117	117	430	217	213	3	3	..	..	59	5
	13	96	105	459	223	236	20	18	..	..	38	8
	14	100	107	414	217	197	1	..	..	..	53	5
	15	172	176	349	160	189	6	4	..	..	48	14
	16	100	100	516	269	247	21	2	..	..	107	13
	17	112	112	397	190	207	11	10	..	..	44	3
	18	55	60	308	146	162	96	96	..	..	50	6
	19	80	80	382	183	199	113	99	..	..	41	3
	20	85	85	426	191	235	143	179	..	..	26	3
	21	70	70	423	212	211	87	103	..	..	80	20
	22	104	104	567	284	283	8	8	..	..	111	39
	23	60	60	342	184	158	109	112	..	..	84	26
	24	96	96	485	250	235	128	111	..	..	26	1
	25	80	80	428	212	216	26	24	..	..	97	40
	26	79	79	452	236	216	..	..	..	..	148	73
	27	65	65	310	164	146	..	..	..	..	94	25
	28	54	54	369	185	184	..	..	..	..	130	52
	29	89	89	408	201	207	..	4	..	..	94	20
	30	50	50	354	192	162	1	3	..	..	108	33
	31	80	80	435	213	222	110	125	..	..	44	15
	32	60	60	384	200	184	11	7	..	..	79	36
	33	52	52	260	137	123	1	2	..	..	69	22
	34	60	60	458	248	210	..	..	..	..	138	66
	35	74	75	412	220	192	..	..	..	..	131	54
	36	80	80	428	225	203	..	..	..	..	156	77

DIRECTORY

TALUK—*Contd.*

Workers																						
Total Workers (I—IX)		I		II		III		IV		V		VI		VII		VIII		IX		Non-workers X		Sl. No.
M	F	M	F	M	F	M	F	M	F	M	F	M	F	M	F	M	F	M	F	M	F	
15	16	17	18	19	20	21	22	23	24	25	26	27	28	29	30	31	32	33	34	35	36	1
5,244	**1,288**	**254**	**95**	**323**	**228**	**160**	**46**	**178**	**44**	**1,761**	**200**	**307**	**73**	**625**	**99**	**467**	**15**	**1,169**	**488**	**5,058**	**8,864**	
111	61	26	20	13	..	1	..	3	2	36	1	2	..	6	..	1	..	23	38	74	151	1
107	24	5	2	34	21	..	..	..	..	44	..	..	..	17	1	3	..	4	5	73	179	2
105	38	11	11	26	16	6	2	7	2	33	..	..	..	8	1	..	..	14	6	92	160	3
118	37	20	11	27	24	..	..	9	2	33	..	4	..	17	..	..	..	8	..	108	203	4
119	44	30	5	23	27	6	..	8	..	23	1	3	..	10	2	..	..	17	9	117	199	5
128	48	17	3	27	35	8	1	2	..	43	3	4	..	6	..	3	..	18	6	123	214	6
141	76	8	4	26	24	4	2	7	3	47	2	5	3	3	..	6	..	35	38	112	179	7
135	76	3	9	3	3	1	..	1	..	113	59	4	..	3	2	1	..	6	3	108	177	8
131	39	2	..	4	1	..	3	3	..	67	2	3	4	20	9	4	..	28	20	101	187	9
118	38	6	1	10	20	4	..	1	..	71	14	5	..	6	1	..	..	15	2	94	149	10
99	32	..	1	5	2	35	13	..	..	28	13	17	3	1	..	1	..	12	..	107	229	11
134	42	..	..	7	..	..	1	1	1	51	..	9	1	25	13	..	..	41	26	83	171	12
94	24	..	1	5	..	1	1	13	3	35	1	2	..	4	2	4	..	30	16	129	212	13
114	36	2	..	10	5	7	1	1	..	38	7	35	8	7	3	2	..	12	12	103	161	14
89	30	1	..	8	..	15	1	4	..	28	2	5	..	9	3	..	..	19	24	71	159	15
130	17	2	..	3	..	9	..	14	1	48	2	1	..	25	2	12	..	25	12	139	230	16
117	29	2	2	4	..	9	..	4	..	38	2	6	2	9	3	1	..	44	20	73	178	17
76	35	..	1	2	..	2	3	..	..	46	10	5	3	1	..	11	..	9	18	70	127	18
84	25	..	..	..	..	24	4	..	..	33	8	..	..	2	..	4	..	21	13	99	174	19
86	24	1	..	..	..	..	..	..	..	29	3	5	..	..	..	11	..	40	21	105	211	20
104	4	14	2	..	..	..	..	..	..	30	1	3	1	1	..	45	..	9	..	108	207	21
147	5	6	3	..	..	..	..	2	..	19	..	5	..	..	..	79	..	36	2	137	278	22
89	26	2	3	1	..	1	..	..	3	21	1	2	..	1	..	53	3	8	16	95	132	23
125	28	1	..	7	6	3	1	..	..	43	7	3	..	..	1	53	7	15	6	125	207	24
98	20	3	..	5	1	..	1	..	..	27	2	4	..	10	2	11	..	38	14	114	196	25
113	16	15	2	5	2	1	..	..	7	16	..	2	..	35	1	14	..	25	4	123	200	26
90	3	8	..	4	2	..	..	4	..	18	1	2	..	36	..	2	..	16	..	74	143	27
102	12	3	2	2	3	..	..	2	..	21	..	1	..	29	1	10	..	34	6	83	172	28
90	17	..	..	9	2	5	6	2	2	31	3	..	1	27	..	3	..	13	3	111	190	29
88	14	3	..	..	2	..	..	9	8	19	1	2	..	34	..	3	..	18	3	104	148	30
100	55	..	..	7	8	3	2	28	6	26	8	11	7	10	3	4	3	11	18	113	167	31
113	13	4	..	2	1	..	..	2	1	32	1	2	..	42	6	1	..	28	4	87	171	32
81	10	7	..	6	2	..	..	..	1	6	..	3	..	18	5	3	..	38	2	56	113	33
120	29	1	..	7	..	..	..	1	..	35	..	4	..	18	4	9	..	45	25	128	181	34
116	12	11	4	..	..	..	..	2	..	13	..	3	..	44	8	11	..	32	..	104	180	35
109	7	4	..	1	..	8	..	..	..	25	..	..	..	15	..	19	1	37	6	116	196	36

Sl. No.	Name of Town/Ward/Block	Area in acres	Occupied Houses	House-holds	Total Population			Scheduled Castes		Scheduled Tribes		Literate and educated	
					P	M	F	M	F	M	F	M	F
1	2	3	4	5	6	7	8	9	10	11	12	13	14
	37		62	62	367	211	156	..	..	..	..	139	37
	38		96	96	408	222	186	..	..	..	..	145	55
	39		88	88	411	224	187	..	..	..	..	98	25
	40		91	91	506	259	247	..	..	..	..	78	13
	41		72	72	391	199	192	..	..	..	..	92	12
	42		81	81	440	242	198	..	..	..	..	108	54
	43		94	94	417	228	189	38	38	..	..	61	11
	44		80	80	434	224	210	135	142	..	..	70	15
	45		84	102	327	167	160	95	90	..	..	30	3
	46		111	111	356	165	191	8	16	..	..	76	16
	47		60	60	340	164	176	42	72	..	..	86	19
	48		88	88	316	158	158	156	136	..	..	56	7
	49		83	91	332	158	174	41	48	..	..	81	26
	50		63	63	247	101	146	103	95	..	..	50	8
4. Chitapur Taluk	**T**	**691.2**	**34,501**	**34,569**	**1,74,776**	**87,166**	**87,610**	**13,253**	**12,893**	..	..	**19,761**	**4,140**
	R	**687.0**	**27,954**	**27,879**	**1,42,948**	**71,062**	**71,886**	**11,126**	**10,765**	..	..	**13,956**	**2,580**
	U	**4.2**	**6,547**	**6,690**	**31,828**	**16,104**	**15,724**	**2,127**	**2,128**	..	..	**5,805**	**1,560**

DIRECTORY

TALUK—*Concld.*

Workers																					
Total Workers (I—IX)		I		II		III		IV		V		VI		VII		VIII		IX		Non-workers X		Sl. No.
M	F	M	F	M	F	M	F	M	F	M	F	M	F	M	F	M	F	M	F	M	F	
15	16	17	18	19	20	21	22	23	24	25	26	27	28	29	30	31	32	33	34	35	36	1
89	2	4	..	2	..	..	..	15	1	11	..	..	..	14	..	10	..	33	1	122	154	37
103	3	6	..	..	..	..	..	2	..	33	1	2	..	9	..	12	..	39	2	119	183	38
124	18	3	..	2	..	1	..	6	..	59	4	7	..	9	3	3	..	34	11	100	169	39
134	35	4	3	1	3	1	..	4	..	39	2	12	4	22	10	6	..	45	13	125	212	40
105	11	4	4	3	..	4	..	13	..	15	..	14	4	30	..	9	..	13	3	94	181	41
140	10	..	..	2	..	..	..	1	..	42	1	3	..	16	..	27	1	49	8	102	188	42
139	19	..	..	6	..	4	..	..	..	60	4	16	11	6	1	6	..	41	3	89	170	43
102	14	..	..	..	..	2	2	..	..	45	9	23	1	2	2	7	..	23	..	122	196	44
78	27	..	..	2	2	..	1	1	..	41	5	16	4	2	4	1	..	15	11	89	133	45
67	15	3	..	3	1	1	..	5	1	34	6	9	2	6	4	..	..	6	1	98	176	46
67	20	..	..	1	3	2	1	1	..	30	5	11	2	6	..	..	..	16	9	97	156	47
69	9	3	..	2	1	..	..	..	..	39	2	6	1	1	..	2	..	16	5	89	149	48
64	32	1	1	2	1	1	..	..	..	27	5	16	4	3	2	..	..	14	19	94	142	49
42	22	6	..	4	10	..	..	..	..	21	1	10	7	..	..	..	..	1	4	59	124	50
50,875	**25,997**	**18,927**	**6,763**	**11,570**	**11,095**	**1,311**	**580**	**3,802**	**1,079**	**3,413**	**307**	**552**	**156**	**2,243**	**312**	**1,579**	**50**	**7,478**	**5,655**	**36,291**	**61,613**	**T**
42,490	**23,129**	**18,155**	**6,571**	**10,710**	**10,282**	**1,035**	**440**	**3,331**	**815**	**1,395**	**53**	**216**	**27**	**1,284**	**186**	**927**	**35**	**5,437**	**4,720**	**28,572**	**48,757**	**R**
8,385	**2,868**	**772**	**192**	**860**	**813**	**276**	**140**	**471**	**264**	**2,018**	**254**	**336**	**129**	**959**	**126**	**652**	**15**	**2,041**	**935**	**7,719**	**12,856**	**U**

ALPHABETICAL LIST OF VILLAGES

GULBARGA TALUK

Sl. No.	Name of Village	1961 Census Location Code	Population 1951 Census	Population 1961 Census	Square in the Taluk map in which the village appears
1	2	3	4	5	6
1.	Algud	31	810	887	D—6
2.	Ankalga	106	467	572	D—6
3.	Antapnal	140	234	289	B—7
4.	Ashta	14	918	1,002	D—4
5.	Aurad(B)	143	1,195	1,340	D—5
6.	Awarad(K)	48	388	383	H—3
7.	Azadpur	28	372	434	F—5
8.	Bablad Ikramklani	111	821	1,297	C—5
9.	Bablad Sindgi	89	507	563	F—3
10.	Bachnal	119	413	314	B—7
11.	Balur	18	193	430	E—5
12.	Balwad	95	115	122	H—4
13.	Bannur	9	680	744	D—5
14.	Belgumpa (K)	50	305	428	I—2
15.	Belkota	115	758	1,100	B—6
16.	Belur	138	435	581	C—7
17.	Bhimanhal	131	352	426	B—7
18.	Bhimhalli	13	1,347	1,674	D—3
19.	Bhopal Tagnoor	21	975	1,126	E—6
20.	Bhosangi	110	366	598	C—5
21.	Bhunyarga	139	367	498	C—7
22.	Bolewad	39	577	770	F—7
23.	Daryapur	41	..	..	F—4
24.	Dastapur	114	762	924	C—6
25.	Dharmapur	70	526	624	G—6
26.	Dhor Jamga	127	480	606	A—8
27.	Dongargaon	122	1,953	2,066	A—7
28.	Farhatabad	46	2,148	2,534	H—4
29.	Ferozabad	74	2,118	2,992	I—4
30.	Ganjan khed	8	710	833	D—5
31.	Garur(B)	57	472	677	G—2
32.	Garur(K)	56	42	18	G—2
33.	Gobberwadi	124	512	537	A—8
34.	Gogi	136	617	737	C—8
35.	Hadgil Haruti	78	855	1,343	F—3
36.	Halsultanpur	34	122	206	D—6
37.	Harkanchi	103	469	603	D—6
38.	Harsur	35	2,373	2,427	D—6
39.	Hathkunda	91	565	703	E—2
40.	Heerapur	38	1,270	1,548	F—4
41.	Hegargundgi	47	1,221	1,492	H—3
42.	Heggarga	27	1,114	1,300	E—5
43.	Herur(B)	51	1,349	1,846	I—2
44.	Holekunda	100	1,037	1,231	C—6
45.	Honhalli	126	244	323	A—8
46.	Hunsi Hadgil	77	869	941	E—2
47.	Inganhal	22	..	..	E—6
48.	Itga Ahmadabad	25	636	704	E—7
49.	Itaga (Khandal)	66	622	905	G—4
50.	Jamga(B)	7	641	725	D—4
51.	Jeevangi	137	1,646	1,793	C—7
52.	Jogoor	53	1,088	1,396	H—2
53.	Kadbur	36	264	341	D—6
54.	Kadnal	93	291	340	F—2
55.	Kadni	59	1,487	1,576	G—3
56.	Kaggan mardi	29	310	393	D—5
57.	Kalagnur	84	471	586	F—6
58.	Kalbenur	44	625	816	E—7
59.	Kalhalli	101	317	353	C—6
60.	Kallahangarga	11	1,320	1,496	D—4
61.	Kalmandargi	121	785	919	A—7
62.	Kalmode	134	793	794	B—8
63.	Kamlapur	96	3,894	4,388	B—7
64.	Kannura	112	818	976	C—6
65.	Kapnur	45	1,183	1,560	E—5
66.	Kavalga(B)	55	1,415	1,923	H—2
67.	Kavlga(K)	54	539	655	H—3
68.	Keri Bhosga	16	697	746	E—4
69.	Kerur	37	201	272	D—6
70.	Kesarhatti	32	437	595	F—5
71.	Khaji Kotnur	24	472	442	E—9
72.	Khandal	67	1,064	1,472	G—5
73.	Kinni Sadak	123	666	770	A—8
74.	Kirni	71	3,117	3,507	H—5
75.	Kirni Sarposh	132	569	714	B—8
76.	Kollur	82	442	528	F—3
77.	Kotnur Darvesh	88	567	625	F—4
78.	Kounthe Mian	49	679	821	H—3
79.	Kownhalli	135	252	324	C—8
80.	Kumsi	10	1,300	1,595	D—5
81.	Kurikota	108	911	1,233	C—6
82.	Kurnur	133	513	599	B—7
83.	Kusnur	85	711	960	F—6
84.	Machnal	94	213	263	F—2
85.	Madarsanhalli	3	..	..	F—4
86.	Mahagaon	113	3,416	4,143	C—5
87.	Malewadi	2	..	..	E—4
88.	Malgatti	42	448	501	E—5
89.	Malni	81	241	319	F—2
90.	Malsapur	141	214	304	B—9
91.	Manihall	52	428	515	I—1
92.	Maragutti	128	1,221	1,358	B—8
93.	Maramanchi	129	501	517	B—8
94.	Melkunda(B)	80	946	1,008	F—2
95.	Melkunda(K)	79	619	791	F—2
96.	Minajgi	58	885	1,000	G—3

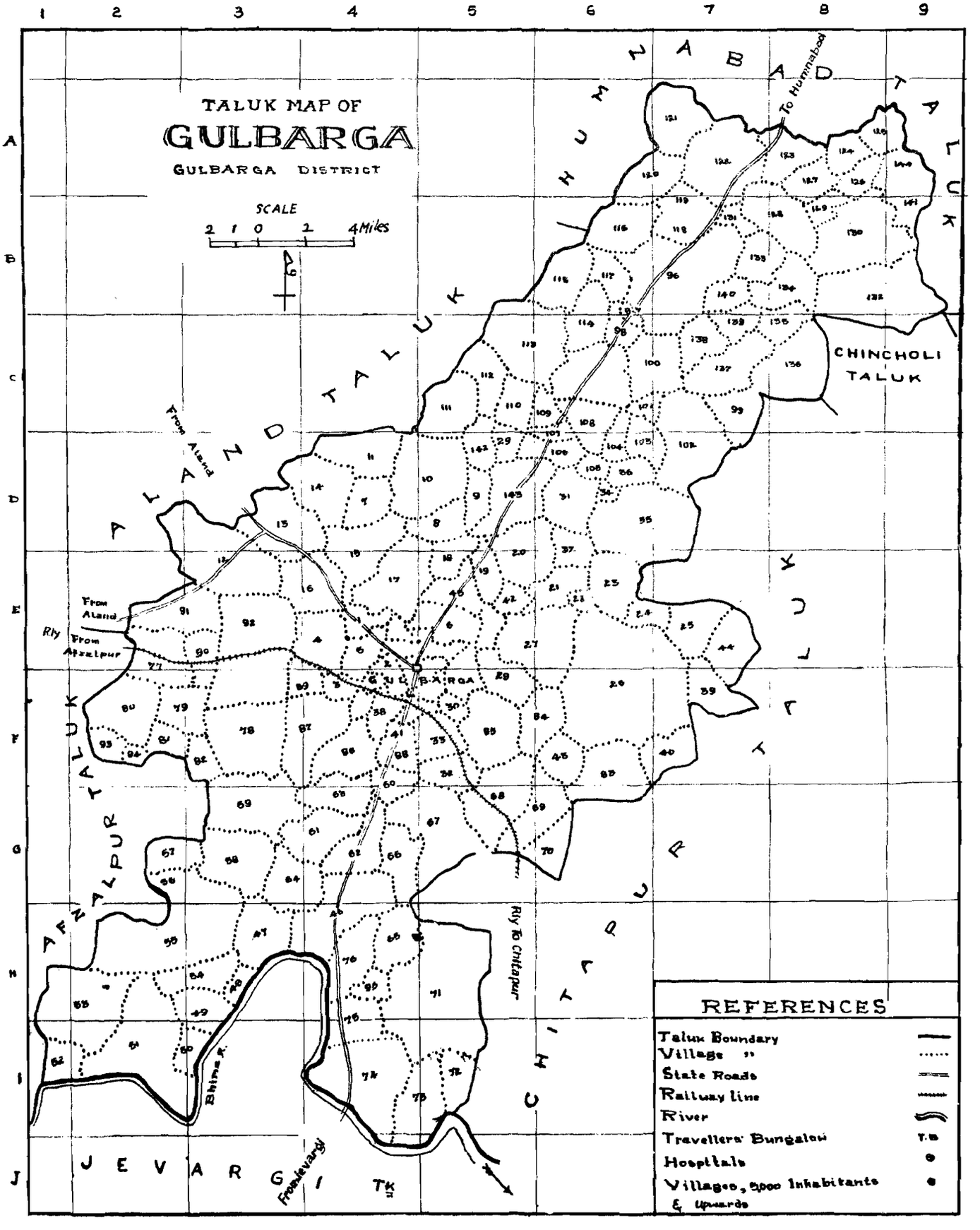
TALUK MAP OF
GULBARGA
GULBARGA DISTRICT
SCALE
2 1 0 2 4 Miles
N
ALAND TALUK
AFZALPUR TALUK
JEVARGI TK
CHITAPUR TALUK
HUMNABAD TALUK
CHINCHOLI TALUK
GULBARGA
To Humnabad
From Aland
From Aland
From Afzalpur
Rly
Rly To Chittapur
Bhima R.
Kagna R.
REFERENCES
Taluk Boundary
Village ,,
State Roads
Railway line
River
Travellers' Bungalow
Hospitals
Villages, 5000 Inhabitants & upwards

ALPHABETICAL LIST OF VILLAGES

GULBARGA TALUK—*Concld.*

Sl. No.	Name of Village	1961 Census Location Code	Population 1951 Census	Population 1961 Census	Square in the Taluk map in which the village appears
1	2	3	4	5	6
97.	Nadvinhalli	72	494	577	I—5
98.	Naganhatti	33	428	575	F—5
99.	Nagura	102	1,660	2,124	D—7
100.	Nandikur	60	628	810	F—4
101.	Nandur(B)	69	816	914	G—6
102.	Nandur(K)	68	846	1,103	G—5
103.	Navandgi(B)	98	376	402	C—6
104.	Navandgi(K)	97	..	..	B—6
105.	Nilkod	125	346	401	A—8
106.	Nizampur	6	..	..	E—5
107.	Nownihall	117	285	313	B—6
108.	Okali	116	1,010	1,006	B—6
109.	Pala	83	760	976	F—6
110.	Pallapur (Urban unit)	1	..	..	E—4
111.	Panegaon	61	587	621	G—4
112.	Pattan	12	1,739	1,956	E—3
113.	Patwada	144	757	861	A—9
114.	Rajanhal	118	441	531	B—7
115.	Rajapur	30	618	751	F—6
116.	Sannooru	40	554	795	F—7
117.	Saradgi (Bhattad)	76	1,038	1,388	H—4
118.	Savalgi(B)	92	2,088	2,181	E—3
119.	Sayad Chincholi	15	736	1,009	E—4
120.	Sindgi	4	927	1,219	E—4
121.	Sinur (Nadi)	75	769	1,031	H—4
122.	Siradhone	109	115	168	C—6
123.	Sirasgi	87	863	1,134	F—4
124.	Sirgapur	107	235	257	D—6
125.	Sirnur	62	777	849	G—4
126.	Sitnur	63	537	657	G—4
127.	Somanathhalli	73	321	474	I—4
128.	Sonth	130	1,884	2,154	B—8
129.	Sreenivas Saradgi	26	2,559	3,391	F—6
130.	Sultanpur	17	1,259	1,493	E—4
131.	Tadkal	99	732	770	C—7
132.	Tad Tegnur	64	734	913	G—3
133.	Tawargera	20	736	845	E—5
134.	Tilagoola	65	787	903	H—4
135.	Tondkal	105	254	288	D—6
136.	Udnur	86	775	1,088	F—4
137.	Uploan	19	425	490	E—5
138.	Varnihall	120	525	456	A—6
139.	Venkat Bennur	23	749	849	E—6
140.	Yakanchi	104	312	383	D—6
141.	Yelwanti(B)	142	461	638	D—5
142.	Yelwanti(K)	90	401	535	E—3
143.	Zafarabad	5	317	412	E—4
144.	Zhapur	43	299	364	F—6

LIST OF INDUSTRIAL ESTABLISHMENTS

GULBARGA TALUK

Total: **200(104), 202(1), 205(4), 207(13), 209(1), 211(3), 214(1), 216(2), 220(3), 232(1), 250(2), 270(1), 273(5), 281(5), 282(1), 289(4), 303(6), 314(3), 315(1), 335(1), 350(2), 367(1), 369(9), 370(2), 384(2), 392(1), 393(8), 399(7).**

Rural: 200(49), 207(40), 250(2), 273(3), 289(3), 350(2), 369(4).

Urban: 200(55), 202(1), 205(4), 207(3), 209(1), 211(3), 214(1), 216(2), 220(3), 232(1), 270(1), 273(1), 281(5), 282(1), 289(1), 303(6), 314(3), 315(1), 335(1), 367(1), 369(5), 370(2), 384(2), 392(1), 393(8), 399(7).

VILLAGEWISE INDUSTRIAL ESTABLISHMENTS

Villages: Kumsi 200(1), Kalhangarana 200(1), Pattan 200(1), 289(1), Bheinanahalli 200(1), Sulthanapura 200(1), Thavaragera 250(1), Bhupala theganura 200(1), Venkatabenura 200(1), 207(2), Srinivasa Saradgi 200(3), 273(1), 369(1), Honura 200(1), Heerapura 200(1), Boloda 350(1), 369(1), Mulagatti 250(1), Kadanur 200(1), Parvathabada 200(1), 207(1), 273(1), Hagaragundagi 200(1), Herurabu 200(1), Jogara 200(1), Kavalapa 200(1), Rurabijuraga 200(1), Kadavi 200(3), 289(1), 369(1), Naredithura 200(1), Thadatheganura 369(1), Kharadala 200(2), Hirenandura 200(1), Kinana 200(4), Gadi Avanthari 200(1), Firojabada 200(3), Saradagibhattada 350(1), Hanagila harothi 200(1), Ghala 200(1), 207(1), Seerasagi 200(1), Savalgi 200(1), 289(1), Nagara 200(1), Kudhikota 200(1), Khakada 200(1), 207(3), Mahagan 200(3), 207(3), Belkota 273(1), Donguragavi 200(1), Sontha 200(1), Bevanagi 200(1), Avaradha 200(2).

Sl. No.	Village	Amenities	Area in acres	Occupied Houses	Households	Total Population P	Total Population M	Total Population F	Scheduled Castes M	Scheduled Castes F	Scheduled Tribes M	Scheduled Tribes F	Literate and educated M	Literate and educated F
1	2		3	4	5	6	7	8	9	10	11	12	13	14
1	Pallapur		555				un-inhabited							
2	Malewadi		90				un-inhabited							
3	Madarsanhalli		695				un-inhabited							
4	Sindgi	P Pw	3,464	212	215	1,219	603	616	145	178	..	..	161	12
5	Zafarabad	P Pw	1,345	67	67	412	210	202	52	60	..	..	51	6
6	Nizampur		451				un-inhabited							
7	Jamga(B)	Pw	2,164	132	132	724	396	328	88	49	..	..	74	5
8	Ganjan Khed	P Pw	1,972	160	160	833	419	414	98	90	..	..	39	..
9	Bannur*	P Pw Po	1,433	128	128	744	387	357	106	70	..	..	76	6
10	Kumsi*	P Pw Po	5,128	300	300	1,595	779	816	227	224	..	..	155	28
11	Kalla hangarga*	P Pw Po	3,293	266	282	1,496	766	730	159	139	..	..	148	12
12	Pattan*	M Pw Po	6,955	293	337	1,956	997	959	202	193	..	..	245	19
13	Bhimhalli*	P Pw Po	4,840	218	281	1,674	836	838	22	49	..	..	191	19
14	Ashta	P Pw	3,551	174	174	1,002	505	497	76	83	..	..	48	1
15	Sayad Chincholi	Pw	4,091	123	123	1,009	513	496	167	155	..	..	107	36
16	Keri Bhosga	P Pw	3,632	119	130	746	358	388	159	169	..	..	68	6
17	Sultanpur*	P Pw Po	4,914	214	252	1,493	776	717	247	199	..	..	260	20
18	Balur	Pw	1,546	76	88	430	207	223	28	36	..	..	24	1
19	Uploan	P Pw	1,470	60	89	490	243	247	57	75	..	..	60	4
20	Tawargera	P Pw	3,657	97	146	845	463	382	72	70	..	..	107	6
21	Bhopal* Tagnoor	P Pw	2,286	198	198	1,126	577	549	178	174	..	..	114	13
22	Inganhal		276				un-inhabited							
23	Venkat Bennur	P Pw Po	2,843	158	158	849	434	415	73	60	..	..	103	11
24	Khaji Kotnur	Pw	994	78	78	442	224	218	30	30	..	..	64	..
25	Itga Ahmadabad	Pw	2,640	122	122	704	373	331	47	27	..	..	34	6
26	Sreenivas Saradgi	P Pw	14,356	575	575	3,391	1,731	1,660	190	190	..	..	354	30
27	Heggarga*	P Pw	5,950	258	258	1,300	680	620	181	179	..	..	253	16
28	Azadpur	P Pw	2,507	72	72	434	219	215	105	89	..	..	29	4
29	Kaggan mardi	P Pw Po	1,226	71	71	393	188	205	82	88	..	..	24	3
30	Rajapur	P Pw	564	135	135	751	380	371	34	39	..	..	181	21
31	Algud	P Pw	3,239	160	160	887	407	480	101	99	..	..	108	9
32	Kesarhatti	P Pw	1,986	104	104	595	288	307	122	137	..	..	73	2
33	Naganhatti	P Pw	1,448	104	104	575	298	277	144	134	..	..	118	16
34	Halsultanpur	P Pw	484	33	33	206	106	100	30	27	..	..	26	9
35	Harsur*	P Pw Po	7,264	411	411	2,427	1,183	1,244	192	197	..	..	403	74
36	Kadbur	Pw	1,265	66	66	341	177	164	49	40	..	..	28	8
37	Kerur	Pw	1,375	46	46	272	134	138	..	..	..	..	34	4
38	Heerapur*	P Pw Po	558	292	292	1,548	814	734	105	96	..	..	293	36
39	Bolewad	P Pw	2,850	157	157	770	393	377	91	78	..	..	80	22
40	Sannooru	P Pw	2,475	143	143	795	421	374	62	48	..	..	64	8
41	Daryapur		238				un-inhabited							
42	Malgatti	P Pw	2,041	94	94	501	239	262	28	40	..	..	57	8
43	Zhapur	Pw	1,695	76	76	364	169	195	39	35	..	..	21	7
44	Kalbenur	P Pw	2,521	140	140	816	383	433	70	71	..	..	70	12
45	Kapnur*	P Pw Po	3,689	263	263	1,560	796	764	142	133	..	..	150	17
46	Farhatabad	M Pw Po	4,981	492	492	2,534	1,249	1,285	168	148	..	..	355	75
47	Hegargundgi*	P Pw Po	3,843	262	262	1,492	727	765	128	139	..	..	236	41
48	Awarad (K)	P Pw	792	80	80	383	187	196	34	25	..	..	52	3

DIRECTORY

TALUK

Workers																						
Total Workers (I—IX)		I		II		III		IV		V		VI		VII		VIII		IX		Non-workers X		Sl. No.
M	F	M	F	M	F	M	F	M	F	M	F	M	F	M	F	M	F	M	F	M	F	
15	16	17	18	19	20	21	22	23	24	25	26	27	28	29	30	31	32	33	34	35	36	1
										un-inhabited												1
										un-inhabited												2
										un-inhabited												3
354	301	151	116	33	19	..	1	66	98	44	..	..	..	14	21	1	..	45	46	249	315	4
109	8	28	..	18	6	..	..	10	..	35	..	3	..	9	1	..	..	6	1	101	194	5
										un-inhabited												6
230	28	143	7	70	20	..	..	9	..	..	..	..	..	3	..	..	..	5	1	166	300	7
254	8	181	1	26	..	..	..	12	..	..	..	..	..	6	1	..	..	29	6	165	406	8
242	157	162	107	68	34	..	..	6	15	..	..	1	..	2	..	..	..	3	1	145	200	9
586	372	422	285	153	79	..	..	4	4	..	..	2	..	1	1	..	1	4	2	193	444	10
449	238	208	42	112	106	..	..	36	4	..	..	3	..	6	1	..	..	84	85	317	492	11
573	278	296	81	203	177	..	..	30	1	..	..	5	1	11	2	..	..	28	16	424	681	12
495	448	266	6	164	406	..	..	32	25	..	..	1	..	19	4	1	..	12	7	341	390	13
333	291	312	284	9	5	..	..	3	1	..	..	2	..	2	1	..	..	5	..	172	206	14
310	266	187	101	62	129	..	..	15	1	..	..	..	..	10	..	1	..	35	35	203	230	15
244	101	140	..	38	86	..	..	37	3	2	..	4	..	5	..	..	..	18	12	114	287	16
444	240	137	18	100	153	..	..	114	42	13	1	3	..	21	4	1	..	55	22	332	477	17
140	134	84	85	17	8	..	..	7	..	..	..	..	..	1	..	..	..	31	41	67	89	18
158	108	57	45	42	61	..	..	20	..	..	..	1	..	4	..	..	..	34	2	85	139	19
272	142	173	99	49	31	..	..	30	6	..	..	1	..	3	1	..	..	16	5	191	240	20
337	252	178	81	54	139	..	..	24	7	..	..	..	..	6	1	1	..	74	24	240	297	21
										un-inhabited												22
269	140	136	36	76	96	..	..	42	4	..	..	..	..	6	2	2	1	7	1	165	275	23
138	77	75	40	12	..	..	..	9	..	..	..	1	..	4	..	2	..	35	37	80	141	24
193	29	100	1	71	27	..	..	20	1	..	..	..	..	1	..	..	..	1	..	180	302	25
1,013	591	506	227	147	6	..	..	63	46	..	..	32	15	45	5	1	..	219	292	718	1,069	26
381	271	148	95	166	147	..	..	40	13	..	..	2	..	7	1	1	..	17	15	299	349	27
132	94	83	52	36	39	..	..	12	..	..	..	..	..	1	3	..	..	..	..	87	121	28
109	26	75	2	9	..	..	..	2	..	..	..	..	..	2	1	..	..	21	23	79	179	29
187	123	46	36	40	40	..	..	22	3	2	..	31	30	41	12	..	..	5	2	193	248	30
270	214	153	84	71	90	..	..	33	40	..	..	..	..	7	..	..	..	6	..	137	266	31
156	99	75	57	46	34	..	..	2	1	6	..	1	..	2	..	14	1	10	6	132	208	32
152	147	64	49	42	96	..	..	7	..	23	..	5	..	3	2	2	..	6	..	146	130	33
61	32	29	8	21	23	..	..	..	..	..	..	10	1	1	..	..	..	1	..	45	68	34
712	514	245	151	275	333	..	..	102	26	6	..	6	1	40	2	3	..	35	..	471	730	35
102	24	48	18	19	1	..	..	12	1	..	..	..	..	3	1	1	..	19	3	75	140	36
79	78	58	35	2	..	..	..	10	6	..	6	..	..	..	2	..	..	9	19	55	60	37
434	96	52	11	25	6	..	..	50	27	251	..	2	..	13	10	1	..	40	42	380	638	38
234	205	138	113	20	7	..	..	30	14	..	..	1	..	6	..	..	..	39	71	159	172	39
274	113	167	86	26	..	..	..	34	14	..	..	5	..	8	..	..	..	34	13	147	261	40
										un-inhabited												41
143	55	67	2	44	52	..	..	21	..	..	..	..	..	2	1	..	..	9	..	96	207	42
107	99	39	3	60	94	..	..	7	..	..	..	..	..	1	2	..	..	..	..	62	96	43
232	143	109	6	88	135	..	..	30	1	..	..	1	..	1	..	..	..	3	1	151	290	44
433	167	203	18	152	109	..	..	42	38	2	..	2	..	11	1	..	..	21	1	363	597	45
746	567	248	117	311	428	..	..	90	10	..	..	10	..	20	5	4	..	63	7	503	718	46
446	366	211	139	146	196	..	..	62	9	..	..	..	..	9	22	..	..	18	..	281	399	47
114	66	79	3	2	5	..	..	10	..	..	..	..	..	2	..	..	..	21	58	73	130	48

Sl. No.	Village	Amenities	Area in acres	Occupied Houses	House-holds	Total Population P	Total Population M	Total Population F	Scheduled Castes M	Scheduled Castes F	Scheduled Tribes M	Scheduled Tribes F	Literate and educated M	Literate and educated F
1	2		3	4	5	6	7	8	9	10	11	12	13	14
49	Kounthe Mian	P Pw	2,366	137	137	821	415	406	45	53	..	..	81	6
50	Belgumpa (K)	P Pw	1,456	78	78	428	203	225	67	79	..	..	46	5
51	Herur (B)	P Pw Po	8,531	300	300	1,846	911	935	155	156	..	..	125	12
52	Manihall	P Riv	1,927	95	95	515	254	261	39	38	..	..	16	1
53	Jogoor	P Pw Po	6,214	224	224	1,396	710	686	113	128	..	..	124	9
54	Kanlga (K)	P Pw	2,522	111	111	655	328	327	46	50	..	..	96	17
55	Kavlga (B)	P Pw Po	9,565	366	366	1,923	956	967	62	65	..	..	149	11
56	Garur (K)	Pw	737	5	5	18	14	4	..	..	..	..	..	..
57	Garur (B)	P Pw	1,675	125	125	677	341	336	43	49	..	..	71	3
58	Minajgi	P Pw	4,195	139	139	1,000	475	525	37	35	..	..	77	15
59	Kadni*	P Pw Po	5,113	266	266	1,576	814	762	73	85	..	..	143	9
60	Nandikur	P Pw	1,380	140	140	810	394	416	64	79	..	..	66	..
61	Panegaon	P Pw	3,359	97	97	621	308	313	46	55	..	..	25	1
62	Sirnur*	P Pw Po	2,713	157	157	849	405	444	32	38	..	..	65	4
63	Sitnur	P Pw	2,543	121	121	657	339	318	49	41	..	..	54	3
64	Tad Tegnur	P Pw	3,188	176	176	913	442	471	79	84	..	..	92	9
65	Tilagoola	P Pw	2,683	166	166	903	439	464	37	40	..	..	129	31
66	Itaga (Khandal)*	P Pw	2,666	154	154	905	437	468	115	112	..	..	59	7
67	Khandal*	P Pw Po	4,921	236	236	1,472	748	724	47	48	..	..	163	22
68	Nandur (K)	P Pw	3,548	214	214	1,103	557	546	81	84	..	..	103	8
69	Nandur* (B)	P Mp Pw Po	3,113	175	175	914	486	428	50	50	..	..	40	3
70	Dharmapur	P Pw	1,585	105	105	624	320	304	38	38	..	..	55	3
71	Kirni*	P Pw Po	12,498	690	690	3,507	1,727	1,780	193	198	..	..	473	76
72	Nadvinhalli	P Pw	1,834	120	120	577	278	299	34	43	..	..	76	5
73	Somanathhalli	P Pw	3,696	91	91	474	221	253	76	89	..	..	29	4
74	Ferozabad*	P Pw Po	6,806	600	600	2,992	1,469	1,523	123	115	..	..	271	60
75	Sinur (Nadi)	P Riv	3,648	207	207	1,031	490	541	62	70	..	..	109	6
76	Saradgi (Bhattad)*	P Pw Po	4,339	278	278	1,388	660	728	24	18	..	..	193	34
77	Hunsi Hadgil*	P Pw Po	2,750	169	169	941	466	475	192	202	..	..	76	5
78	Hadgil Haruti*	P Pw Po	5,804	236	236	1,343	650	693	136	138	..	..	70	3
79	Melkunda (K)	P Pw	2,017	189	189	791	394	397	49	40	..	..	31	1
80	Melkunda (B)	P Pw	4,087	174	174	1,008	523	485	23	17	..	..	61	..
81	Malni	Pw	1,140	60	60	319	164	155	33	23	..	..	6	..
82	Kollur	P Pw	1,386	92	92	528	268	260	..	..	..	..	37	..
83	Pala	P Pw	3,757	192	192	976	505	471	89	81	..	..	100	15
84	Kalagnur	P Pw	2,101	115	115	586	292	294	49	42	..	..	10	2
85	Kusnur	P Pw	4,777	181	181	960	488	472	15	18	..	..	85	10
86	Udnur	P Pw	2,768	186	186	1,088	559	529	113	107	..	..	141	7
87	Sirasgi	P Pw	4,597	202	202	1,134	568	566	77	65	..	..	124	6
88	Kotnur Darvesh	P Pw	1,816	122	122	625	298	327	74	85	..	..	129	11
89	Bablad Sindgi	P Pw	1,017	108	108	563	288	275	76	84	..	..	51	2
90	Yelwanti (K)	P Pw	1,649	99	99	535	272	263	52	52	..	..	27	6
91	Hathkunda	P Pw	3,451	119	119	703	343	360	138	118	..	..	46	2
92	Savalgi (B)*	P Pw Po	8,713	444	444	2,181	1,146	1,035	217	205	..	..	218	31
93	Kadnal	Pw	961	62	62	340	172	168	17	15	..	..	28	..
94	Machnal	Pw	440	40	40	263	123	140	..	..	..	..	4	..
95	Balwad	Pw	773	20	20	122	63	59	..	..	..	..	17	4
96	Kamlapur*	H.D.Rhc. Pw Po	9,320	803	803	4,388	2,230	2,158	314	315	..	..	974	262

DIRECTORY

TALUK—*Contd.*

Workers																					
Total Workers (XI −I)		I		II		III		IV		V		VI		VII		VIII		IX		Non-workers X		Sl. No.
M	F	M	F	M	F	M	F	M	F	M	F	M	F	M	F	M	F	M	F	M	F	
15	16	17	18	19	20	21	22	23	24	25	26	27	28	29	30	31	32	33	34	35	36	1
258	192	115	37	64	141	..	..	49	4	..	..	1	..	5	..	..	..	24	10	157	214	49
130	115	96	23	5	79	..	..	15	2	..	..	..	..	1	..	..	..	13	11	73	110	50
514	118	317	20	169	92	..	..	9	4	..	..	..	..	9	..	1	..	9	2	397	817	51
162	111	85	3	46	105	..	..	22	2	..	..	2	..	4	..	..	..	3	..	92	150	52
472	206	235	5	99	158	..	..	87	17	..	..	2	..	16	14	3	..	30	12	238	480	53
224	183	144	100	60	76	..	..	11	7	..	..	..	..	4	..	..	..	5	..	104	144	54
647	536	412	4	201	529	..	..	22	3	..	..	1	..	8	..	..	..	3	..	309	431	55
8	3	5	..	3	3	..	..	..	..	..	..	..	..	..	..	..	..	..	6	1	1	56
200	108	90	..	90	108	..	..	3	..	1	..	..	..	5	..	4	..	7	..	141	228	57
289	219	183	126	85	83	..	..	10	9	..	..	..	..	3	..	..	..	8	1	186	306	58
521	186	379	21	108	155	..	..	22	3	..	..	..	..	4	2	1	..	7	5	293	576	59
208	63	146	17	40	43	3	..	6	..	1	..	1	..	1	1	..	..	10	2	186	353	60
172	151	123	..	43	151	..	..	4	..	..	..	1	..	..	..	..	..	1	..	136	162	61
221	224	123	..	69	224	..	..	24	..	..	..	2	..	..	..	..	..	3	..	184	220	62
209	104	147	57	46	46	..	..	4	..	..	..	4	..	2	1	..	..	6	..	130	214	63
279	240	155	111	108	128	..	..	7	..	..	..	..	..	1	1	..	..	8	..	163	231	64
269	292	182	214	76	76	..	..	7	2	..	..	..	..	2	..	..	..	2	..	170	172	65
282	248	147	89	104	158	..	..	17	1	..	..	3	..	6	..	..	..	5	..	155	220	66
424	352	306	272	71	59	..	..	11	4	1	..	2	..	3	..	1	..	29	17	324	372	67
349	266	185	142	91	116	..	..	39	5	..	..	1	..	8	1	15	..	10	2	208	280	68
240	5	94	1	133	4	..	..	5	..	..	..	..	..	2	..	..	..	6	..	246	423	69
194	11	137	..	41	11	..	..	10	..	..	..	..	..	..	..	..	..	6	..	126	293	70
1,094	766	434	212	464	502	..	..	100	21	..	..	6	..	32	4	3	..	50	27	633	1,014	71
181	173	78	..	99	173	..	..	2	..	..	..	..	..	1	..	..	..	1	..	97	126	72
145	119	66	13	77	105	..	..	2	1	..	..	..	..	..	..	..	..	..	..	76	134	73
957	831	526	360	253	406	..	..	115	30	..	..	9	25	31	10	1	..	22	..	512	692	74
297	254	183	127	66	108	8	9	34	6	1	..	..	..	2	3	..	..	3	1	193	287	75
434	395	249	220	106	156	..	..	57	17	..	..	1	..	4	..	2	..	15	1	226	333	76
299	219	111	5	113	213	..	..	35	1	..	..	..	..	3	..	33	..	4	..	167	256	77
397	149	145	1	169	109	..	..	53	2	1	..	..	..	7	..	11	..	11	37	253	544	78
253	27	75	5	121	15	..	..	42	2	..	..	..	..	3	..	..	..	12	..	141	375	79
336	164	139	5	176	155	..	..	11	1	..	..	..	..	3	..	..	..	7	3	187	321	80
103	71	31	3	59	68	..	..	10	..	..	..	..	..	1	..	..	..	2	..	61	84	81
169	128	56	1	98	126	..	..	12	..	..	..	..	..	2	1	..	..	1	..	99	132	82
325	132	160	11	102	85	..	..	47	1	..	..	..	..	4	..	..	..	12	35	180	339	83
177	45	106	4	63	35	..	..	4	5	..	..	1	..	2	1	..	..	1	..	115	249	84
324	12	165	1	93	3	..	..	50	6	..	..	..	..	4	..	..	..	12	2	165	460	85
307	26	135	4	86	18	..	..	23	4	21	..	1	1	12	..	4	..	25	..	252	503	86
351	181	105	4	113	169	..	..	45	2	64	..	..	..	6	6	1	..	17	..	217	385	87
195	106	97	60	41	43	..	..	20	1	..	..	3	..	14	..	6	..	14	2	103	221	88
176	93	73	5	48	86	..	..	29	2	18	..	1	..	3	..	1	..	3	..	112	182	89
171	107	72	1	94	106	..	..	1	..	..	..	..	..	1	..	..	..	3	..	101	156	90
226	192	136	35	77	153	..	..	8	1	..	..	..	..	3	1	..	..	2	3	117	168	91
693	444	256	9	289	420	..	..	71	12	..	..	3	..	25	2	29	..	20	1	453	591	92
110	19	81	2	20	17	..	..	6	..	..	..	..	..	1	..	..	..	2	..	62	149	93
73	17	50	1	13	12	..	..	6	..	..	..	..	..	..	..	..	..	4	4	50	123	94
38	20	31	13	5	5	..	..	..	..	..	..	..	..	..	..	..	..	2	2	25	39	95
1,200	771	449	270	163	251	..	..	239	148	..	..	26	..	109	2	14	..	200	100	1,030	1,387	96

Sl. No.	Village	Amenities	Area in acres	Occupied Houses	House-holds	Total Population P	Total Population M	Total Population F	Scheduled Castes M	Scheduled Castes F	Scheduled Tribes M	Scheduled Tribes F	Literate and educated M	Literate and educated F
1	2		3	4	5	6	7	8	9	10	11	12	13	14
97	Navandgi (K)		274				un-inhabited							
98	Navandgi (B)	P Pw	1,247	73	73	402	204	198	66	80	..	..	83	5
99	Tadkal	P Pw	2,772	220	220	770	387	383	61	46	..	..	83	6
100	Holekunda*	P Pw Po	3,397	231	231	1,231	602	629	193	183	..	..	163	27
101	Kalhalli	Kw	719	64	64	353	161	192	53	52	..	..	38	8
102	Nagura*	P Riv Po	5,917	452	452	2,124	1,030	1,094	150	161	..	..	196	38
103	Harkanchi	P Pw	1,581	118	118	603	306	297	63	56	..	..	63	9
104	Yakanchi	P Pw	1,192	76	76	383	192	191	58	54	..	..	48	6
105	Tondkal	P Pw	637	58	58	288	136	152	16	15	..	..	42	10
106	Ankalga*	P Pw Po	1,567	106	106	572	282	290	59	61	..	..	96	20
107	Sirgapur	Pw	791	56	56	257	132	125	28	31	..	..	44	2
108	Kurikota*	P Kw Po	2,572	223	223	1,233	635	598	..	..	..	..	244	47
109	Siradhone	Pw	964	30	30	168	91	77	36	29	..	..	25	4
110	Bhosangi	P Pw	1,849	95	95	598	316	282	51	46	..	..	62	3
111	Bablad Ikramklani*	P Kw Po	2,783	224	224	1,297	652	645	205	200	..	..	161	22
112	Kannura	P Pw	2,005	159	159	976	497	479	104	101	..	..	128	4
113	Mahagaon*	H.D.Rhc Mcw Pw Po	9,713	759	759	4,143	2,113	2,030	273	280	..	..	731	187
114	Dastapur	P Pw	2,375	167	167	924	443	481	85	92	..	..	150	28
115	Belkota*	P Pw Po	2,572	182	182	1,100	526	574	119	136	..	..	125	11
116	Okali*	P Pw Po	2,911	190	190	1,006	501	505	108	108	..	..	147	27
117	Nownihall	P Pw	1,536	65	65	313	151	162	34	33	34	37	31	3
118	Rajanhal*	P Pw Po	1,672	89	89	531	274	257	59	67	..	..	101	25
119	Bachnal	P Pw	1,920	65	65	314	160	154	59	57	..	..	62	6
120	Varnihall	P Pw	2,272	80	80	456	239	217	46	46	..	..	58	..
121	Kalmandargi	P Pw	2,987	185	185	919	460	459	99	90	..	..	88	1
122	Dongargaon*	M Pw Po	5,730	411	411	2,066	1,057	1,009	250	243	..	..	38	56
123	Kinni Sadak*	P Pw Po	1,988	151	151	770	375	395	97	86	..	..	88	4
124	Gobberwadi	P Pw	1,277	126	126	537	265	272	53	54	..	..	60	4
125	Nilkod	Pw	1,681	82	82	401	202	199	26	46	..	..	26	..
126	Honhalli	Pw	1,408	71	71	323	159	164	37	50	..	..	25	2
127	Dhor Jamga	P Pw	2,052	131	131	606	310	296	36	47	..	..	98	9
128	Maragutti*	P Pw Po	4,037	249	249	1,358	697	661	110	108	..	..	213	32
129	Maramanchi	Pw	1,001	72	72	517	268	247	27	22	..	..	39	3
130	Sonth*	M Mcw Mp Pw Po	6,137	420	420	2,154	1,070	1,084	159	142	..	..	335	48
131	Bhimanhal	P Pw	1,057	70	70	426	235	191	32	23	..	..	34	..
132	Kirni Sarposh	P Pw	2,389	128	128	714	366	348	80	82	..	..	16	2
133	Kurnur	P Pw	2,113	104	104	599	300	299	53	52	..	..	58	6
134	Kalmode*	P Pw Po	2,949	144	144	794	415	379	93	69	..	..	100	13
135	Kownhalli	P Pw	1,677	54	54	324	168	156	21	15	..	..	15	4
136	Gogi	P Pw	2,996	145	145	737	373	364	78	79	..	..	40	2
137	Jeevangi*	P Pw Po	3,850	364	364	1,793	880	913	225	240	..	..	242	39
138	Belur	P Pw	2,009	112	112	581	274	307	72	86	..	..	53	12
139	Bhunyarga	P Pw	1,605	105	105	498	253	245	52	48	..	..	35	2
140	Antapnal	P Pw	1,078	56	56	289	153	136	64	24	..	..	29	4
141	Malsapur	Pw	864	58	58	304	157	147	9	12	..	..	13	..
142	Yelwanti (B)	P Kw	1,636	110	110	638	316	322	95	76	..	..	82	9
143	Aurad (B)*	P Pw Po	4,911	227	227	1,340	686	654	182	164	..	..	204	56
144	Patwada*	P Pw Po	2,117	156	156	861	432	429	78	71	..	..	115	6

DIRECTORY

TALUK—*Concld,*

Workers																						
Total Workers (I—IX)		I		II		III		IV		V		VI		VII		VIII		IX		Non-workers X		Sl. No.
M	F	M	F	M	F	M	F	M	F	M	F	M	F	M	F	M	F	M	F	M	F	
15	16	17	18	19	20	21	22	23	24	25	26	27	28	29	30	31	32	33	34	35	36	1
									un-inhabited													97
126	104	80	29	23	32	..	..	20	..	..	..	..	..	..	..	..	..	3	43	78	94	98
259	265	149	142	83	97	..	..	19	23	..	..	..	..	8	1	..	..	..	2	128	118	99
408	298	228	152	108	126	..	..	51	14	..	..	2	..	7	5	2	..	10	1	194	331	100
91	88	48	44	30	41	..	..	5	..	..	..	..	..	4	2	..	1	4	..	70	104	101
606	456	190	31	212	293	..	..	73	37	9	..	3	..	20	1	1	..	98	94	424	638	102
195	171	48	87	93	81	..	..	40	3	2	..	..	..	6	..	..	..	6	..	111	126	103
118	86	80	66	20	16	..	..	14	2	..	..	..	..	..	..	..	..	4	2	74	105	104
94	86	49	41	41	45	..	..	..	..	..	..	1	..	2	..	..	..	1	..	42	66	105
154	118	119	100	25	17	..	..	9	1	..	..	1	..	2	..	..	..	8	..	118	172	106
70	58	32	25	29	31	..	..	4	2	..	..	..	..	3	..	..	..	2	..	62	67	107
363	275	157	88	136	177	..	..	30	6	..	..	2	..	19	3	2	..	17	1	272	323	108
53	43	31	28	12	14	..	..	7	..	..	..	..	..	..	1	..	..	3	..	38	34	109
143	102	72	65	27	29	..	..	29	4	..	..	2	..	7	4	..	..	6	..	173	180	110
349	243	179	89	72	87	..	..	16	26	..	..	1	..	16	5	..	..	65	36	303	402	111
259	13	114	..	87	6	..	..	38	7	..	..	1	..	4	..	..	..	15	..	238	466	112
1,094	850	320	166	335	453	58	5	..	5	171	138	17	..	54	3	14	..	125	80	1,019	1,180	113
268	161	111	4	126	153	..	..	10	2	..	..	..	..	6	..	..	..	15	2	175	320	114
343	310	161	146	112	151	..	..	47	11	..	..	1	..	9	1	1	..	12	..	183	264	115
290	310	184	3	64	121	..	..	18	2	..	..	1	..	4	2	..	..	19	2	211	375	116
99	84	69	13	26	68	..	..	..	..	..	..	..	..	..	..	..	..	4	3	52	78	117
157	135	120	85	28	49	..	..	4	1	1	..	..	..	2	..	..	..	2	..	117	122	118
92	77	53	4	36	73	..	..	2	..	..	..	..	..	1	..	..	..	..	..	68	77	119
143	113	90	2	48	111	..	..	75	10	..	..	..	..	1	..	..	..	2	..	96	104	120
292	266	166	87	37	140	..	..	91	20	..	..	..	..	4	..	..	..	10	29	168	193	121
655	492	356	328	90	41	..	..	35	..	..	..	1	..	11	1	2	..	104	102	402	517	122
237	232	134	164	24	27	..	..	19	4	..	..	3	..	4	1	..	..	37	36	138	163	123
191	153	114	124	16	3	..	..	..	..	..	..	..	..	9	..	..	..	33	22	74	119	124
128	115	121	107	3	5	..	..	..	..	..	..	..	..	..	..	..	..	4	3	74	84	125
90	29	74	22	11	..	..	..	2	..	..	..	..	..	..	..	..	..	3	7	69	135	126
189	167	115	111	32	37	..	..	7	1	..	..	1	..	6	..	..	..	28	18	121	129	127
420	382	277	331	42	6	..	..	58	4	..	..	1	..	8	..	..	..	34	41	277	279	128
156	123	140	114	..	..	..	..	1	..	..	..	..	..	..	..	..	..	15	9	112	126	129
642	537	466	447	62	15	..	..	24	7	1	..	4	..	24	5	1	..	60	63	428	547	130
141	103	120	85	3	1	..	..	3	2	..	..	..	..	2	..	..	..	13	15	94	88	131
224	221	179	184	45	37	..	..	..	..	..	..	..	..	..	..	..	..	..	..	142	127	132
197	170	88	71	85	93	..	..	20	6	..	..	..	..	3	..	..	..	1	..	103	129	133
260	182	159	7	55	172	..	..	35	3	..	..	..	..	3	..	1	..	7	..	155	197	134
162	109	156	104	5	5	..	..	1	..	..	..	..	..	..	..	..	..	..	..	6	47	135
220	203	189	182	30	21	..	..	..	..	..	..	..	..	..	..	..	..	1	..	153	161	136
537	351	188	27	230	231	..	..	27	63	..	..	1	..	29	2	1	..	61	28	343	562	137
172	165	98	2	44	159	..	..	20	2	..	..	1	..	2	..	..	..	7	..	102	144	138
176	144	99	44	48	96	..	..	13	4	..	..	..	..	..	..	..	..	16	..	77	101	139
92	70	37	22	45	48	..	..	1	..	..	..	..	..	..	..	..	..	9	..	61	66	140
104	24	73	12	8	9	..	..	19	..	..	..	..	..	3	..	..	..	1	3	53	123	141
206	125	130	108	25	14	..	..	16	..	..	..	1	..	3	..	..	..	31	3	110	197	142
435	265	237	118	106	140	..	..	55	7	..	..	2	..	15	..	2	..	18	..	251	389	143
281	196	178	133	38	44	..	..	50	13	..	..	1	..	4	..	..	..	10	6	151	233	144

Sl. No.	Name of Town/Ward/Block		Area in Sq. miles	Occupied Houses	House-holds	Total Population P	Total Population M	Total Population F	Scheduled Castes M	Scheduled Castes F	Scheduled Tribes M	Scheduled Tribes F	Literate and educated M	Literate and educated F
1	2		3	4	5	6	7	8	9	10	11	12	13	14
GULBARGA				**16,847**	**17,783**	**97,069**	**51,019**	**46,050**	**3,660**	**3,956**	**9**	**13**	**27,816**	**10,746**
	Block No's	1		174	174	801	391	410	..	..	..	..	329	312
		2		144	144	685	362	323	..	..	..	..	307	136
		3		114	114	685	414	271	..	..	..	..	254	146
		4		184	184	676	356	320	..	..	..	3	222	107
		5		145	145	722	375	347	..	..	..	..	235	137
		6		143	143	643	332	311	43	140	..	1	194	60
		7		125	125	753	454	299	11	8	..	..	274	134
		8		118	118	611	376	235	..	..	..	..	204	76
		9		122	122	608	308	300	..	..	..	..	222	27
		10		139	139	840	524	316	2	2	..	..	126	130
		11		139	139	598	323	275	44	33	..	..	123	49
		12		161	161	594	301	293	56	84	..	..	71	7
		13		168	168	746	423	323	157	206	..	..	52	8
		14		145	145	872	543	329	96	127	..	..	349	62
		15		124	124	699	427	272	51	90	..	..	206	63
		16		151	151	814	488	326	..	..	..	..	301	81
		17		100	100	674	389	285	20	48	..	..	193	65
		18		136	136	829	441	388	..	..	..	..	342	219
		19		125	125	694	381	313	49	96	..	..	191	54
		20		139	139	713	406	307	1	3	..	..	191	30
		21		125	125	732	411	321	54	49	..	..	164	71
		22		131	131	715	374	341	132	147	..	..	143	28
		23		119	120	608	335	273	183	219	..	..	100	33
		24		128	128	750	349	401	45	40	..	..	184	111
		25		76	76	775	449	326	10	8	..	..	227	149
		26		109	109	678	354	324	80	120	..	..	242	154
		27		176	176	742	413	329	67	87	..	..	295	103
		28		130	130	791	394	397	74	93	..	..	332	109
		29		117	117	539	308	231	64	84	..	..	210	63
		30		114	114	724	407	317	..	..	..	..	219	115
		31		140	140	770	441	329	..	..	..	..	271	108
		32		142	142	690	360	330	54	64	..	..	212	83
		33		145	145	717	366	351	121	123	..	..	143	31
		34		166	166	836	420	416	126	130	..	..	216	79
		35		135	135	564	300	264	49	56	..	..	232	148
		36		165	165	769	423	346	..	..	..	..	316	139
		37		125	125	1,057	575	482	..	..	..	..	451	210
		38		137	137	826	421	405	..	..	..	..	291	124
		39		169	169	1,029	582	447	..	..	..	..	322	104
		40		130	130	668	356	312	..	..	..	..	175	37
		41		179	179	987	503	484	11	16	..	..	245	82
		42		145	146	909	492	417	..	..	..	..	143	47
		43		150	150	916	469	447	17	15	..	..	277	128
		44		133	133	687	329	358	7	7	..	..	186	87
		45		148	148	922	487	435	..	..	..	..	275	112
		46		140	140	829	440	389	..	..	..	..	262	128

DIRECTORY

TALUK—*Contd.*

Workers																						
Total Workers (I—IX)		I		II		III		IV		V		VI		VII		VIII		IX		Non-workers X		Sl No.
M	F	M	F	M	F	M	F	M	F	M	F	M	F	M	F	M	F	M	F	M	F	
15	16	17	18	19	20	21	22	23	24	25	26	27	28	29	30	31	32	33	34	35	36	1
22,278	**4,882**	**862**	**162**	**525**	**201**	**507**	**205**	**1,664**	**1,236**	**4,644**	**816**	**867**	**114**	**4,941**	**413**	**1,283**	**8**	**6,985**	**1,727**	**28,741**	**41,168**	
101	23	3	11	..	..	..	..	..	..	18	..	11	..	28	..	8	..	33	12	290	387	1
116	21	..	..	..	..	13	..	20	..	16	5	18	..	30	4	16	..	3	12	246	302	2
200	16	..	..	31	8	..	..	..	..	26	..	28	..	33	3	25	..	57	5	214	255	3
176	33	11	..	..	..	..	..	10	15	25	..	24	..	10	4	17	..	79	14	180	287	4
158	54	11	11	..	12	..	11	13	11	20	2	14	..	19	..	23	..	58	7	217	293	5
147	60	..	12	6	..	14	..	..	11	42	1	23	..	23	17	34	..	5	19	185	251	6
220	26	4	11	14	..	17	..	4	..	23	3	16	..	31	10	12	..	99	2	234	273	7
178	7	11	..	13	..	..	..	11	..	37	..	14	..	19	..	18	..	55	7	198	228	8
136	32	11	..	..	12	..	..	12	..	21	..	17	..	7	10	23	..	45	10	172	268	6
169	16	..	..	12	..	11	11	..	..	14	..	20	..	20	..	22	1	70	4	355	300	10
157	14	13	..	11	..	12	..	..	..	31	2	11	..	13	..	30	..	36	12	166	261	11
157	50	..	..	..	..	14	..	11	..	56	30	16	1	14	..	10	..	36	19	144	243	12
235	102	..	..	11	..	33	..	11	..	104	56	4	..	12	1	13	..	47	45	188	221	13
197	54	11	13	21	16	14	..	..	..	38	11	4	..	12	..	6	..	91	14	346	275	14
130	78	..	..	..	..	13	12	..	..	15	11	7	..	..	2	4	..	91	53	297	194	15
253	62	20	11	12	17	15	..	25	11	12	3	6	..	33	4	15	..	115	16	235	264	16
129	25	..	..	..	..	..	..	17	13	2	2	17	..	25	1	8	..	60	9	260	260	17
170	40	18	7	..	15	11	..	..	11	3	..	6	..	34	2	10	..	88	5	271	348	18
204	37	25	..	19	..	11	..	16	18	10	..	13	..	44	7	5	..	61	12	177	276	19
162	32	25	..	11	6	12	..	..	..	15	1	2	..	33	10	4	..	60	15	244	275	20
159	56	18	6	4	..	11	..	9	11	18	3	8	2	28	6	4	..	59	28	252	265	21
179	117	3	..	2	7	16	13	..	..	35	11	22	14	25	22	8	..	68	50	195	224	22
136	33	2	..	4	1	11	..	1	..	25	9	5	..	17	1	2	..	69	22	199	240	23
94	80	3	..	..	4	19	..	..	..	15	..	10	30	13	32	5	..	6	14	255	321	24
158	26	..	..	..	..	..	..	12	13	8	..	5	..	38	2	6	..	89	11	291	300	25
122	29	4	..	..	..	..	..	28	14	11	1	5	..	30	2	1	..	43	12	232	295	26
143	41	..	..	..	..	..	..	9	12	5	1	2	1	39	1	6	..	84	26	270	288	27
131	47	2	..	2	2	11	..	11	7	13	1	5	..	53	..	3	..	31	37	263	350	28
124	13	7	..	..	..	11	..	15	3	6	..	..	..	40	2	2	..	43	8	184	218	29
130	19	1	..	1	..	..	..	8	3	17	..	2	..	49	1	3	..	49	15	277	298	30
172	15	..	..	..	..	12	..	19	3	11	..	4	..	57	1	5	..	64	11	269	314	31
119	36	..	1	..	..	..	..	4	..	23	9	7	14	10	..	9	..	66	12	241	294	32
173	47	..	..	8	..	12	..	16	2	22	9	10	2	16	..	8	2	81	32	193	304	33
195	93	1	..	5	3	14	..	8	..	54	42	4	2	7	..	5	..	97	46	225	323	34
114	21	5	1	4	3	..	..	..	2	5	2	3	..	20	..	8	..	69	13	186	243	35
183	29	13	1	..	..	11	11	13	3	12	..	2	..	90	2	2	..	40	12	240	317	36
255	17	7	..	..	..	..	..	30	2	26	..	1	..	116	3	3	..	72	12	320	465	37
163	4	3	..	..	..	2	..	2	..	29	..	1	..	49	..	3	..	74	4	258	401	38
223	14	2	5	..	..	10	..	22	5	12	..	4	..	96	..	8	..	69	4	359	433	39
166	11	..	..	4	..	5	..	2	3	23	6	4	..	62	1	10	..	56	1	190	301	40
221	56	6	..	5	..	6	12	9	19	41	1	13	1	37	2	17	..	87	21	282	428	41
205	26	..	..	11	4	2	..	17	2	28	1	5	..	25	1	30	..	87	18	287	391	42
229	27	1	2	5	..	3	..	28	10	34	2	14	2	61	..	5	..	78	11	240	420	43
131	70	..	..	..	..	..	..	10	52	49	7	3	..	48	3	16	..	5	8	198	288	44
192	13	1	..	..	..	..	..	14	6	34	2	4	..	74	2	17	..	48	3	295	422	45
180	47	7	1	6	..	..	11	16	15	10	2	1	..	93	10	18	..	29	8	260	342	46

Sl. No.	Name of Town/Ward/Block	Area in Sq. miles	Occupied Houses	House-holds	Total Population			Scheduled Castes		Scheduled Tribes		Literate and educated	
					P	M	F	M	F	M	F	M	F
1	2	3	4	5	6	7	8	9	10	11	12	13	14
GULBARGA—(*contd.*)	47		150	150	956	505	451	..	..	..	..	302	117
	48		175	175	1,249	674	575	..	..	..	..	356	138
	49		185	185	900	406	494	..	..	..	..	262	78
	50		150	150	912	468	444	..	..	..	..	212	44
	51		150	150	914	480	434	117	140	..	..	161	67
	52		160	160	879	440	439	..	..	..	..	199	81
	53		150	150	968	498	470	..	..	..	..	208	29
	54		78	78	1,077	526	551	..	..	..	..	209	98
	55		159	159	914	438	476	148	173	..	..	174	53
	56		114	114	538	260	278	141	208	..	..	40	5
	57		150	150	827	410	417	66	89	9	9	200	92
	58		125	125	754	373	381	88	104	..	..	209	88
	59		130	130	711	360	351	..	..	..	..	173	65
	60		70	70	831	401	430	..	..	..	..	224	130
	61		170	170	977	477	500	..	..	..	..	279	140
	62(A)		..	..	627	327	300	..	..	..	..	149	90
	62(B)		91	91	550	282	268	..	..	..	..	179	97
	63		150	150	795	462	333	..	..	..	..	241	151
	64		128	128	814	418	396	..	..	..	..	178	90
	65		118	118	710	327	383	..	..	..	..	234	77
	66		125	125	712	374	338	..	..	..	..	143	55
	67		120	120	678	372	306	..	..	..	..	170	70
	68		135	135	703	340	363	..	..	..	..	157	47
	69		125	125	673	359	314	..	..	..	..	167	49
	70		108	108	913	462	451	..	..	..	..	241	132
	71		130	131	763	389	374	..	..	..	..	182	53
	72		125	126	723	369	354	..	..	..	..	196	73
	73		125	125	764	387	377	..	..	..	..	189	77
	74		150	150	892	478	414	..	..	..	..	209	76
	75		145	145	806	371	435	..	..	..	..	252	103
	76		129	129	804	398	406	..	..	..	..	164	80
	77		136	136	799	392	407	..	..	..	..	164	31
	78		125	125	620	318	302	..	..	..	..	159	43
	79		149	149	723	333	390	..	..	..	..	243	74
	80		139	139	809	407	402	..	..	..	..	148	83
	81		146	146	856	452	404	..	..	..	..	138	38
	82		140	140	798	419	379	..	..	..	..	135	36
	83		164	164	706	414	292	31	29	..	..	279	97
	84		122	122	624	303	321	..	..	..	..	265	105
	85		124	124	556	285	271	..	..	..	..	263	99
	86		150	150	858	459	399	..	..	..	..	387	141
	87		145	145	608	317	291	4	2	..	..	202	101
	88		125	125	645	371	274	..	..	..	..	183	10
	89		100	150	616	292	324	..	..	..	..	168	45
	90		120	120	587	294	293	..	..	..	..	178	44
	91		138	139	657	338	319	1	1	..	..	211	62
	92		125	125	783	378	405	47	45	..	..	199	50
	93		105	105	539	259	280	..	..	..	..	157	33

DIRECTORY

TALUK—*Contd.*

Workers																					
Total Workers (I—IX)		I		II		III		IV		V		VI		VII		VIII		IX		Non-workers X		Sl. No.
M	F	M	F	M	F	M	F	M	F	M	F	M	F	M	F	M	F	M	F	M	F	
15	16	17	18	19	20	21	22	23	24	25	26	27	28	29	30	31	32	33	34	35	36	1
234	27	1	..	1	..	..	..	..	7	42	..	7	..	91	11	3	..	89	9	271	424	47
256	16	31	..	9	1	1	..	20	9	29	1	12	..	41	..	22	..	91	5	418	559	48
154	28	12	..	4	2	1	..	3	6	16	9	5	..	85	5	13	..	6	6	261	466	49
218	17	4	..	..	..	3	11	72	3	13	..	15	..	63	3	8	..	40	..	250	427	50
216	27	13	1	2	..	1	..	..	..	44	..	22	..	29	5	11	..	94	21	264	407	51
198	26	9	..	3	3	..	..	71	12	11	10	4	..	30	1	9	..	61	..	242	413	52
196	44	23	..	1	..	..	..	23	18	32	6	..	..	66	..	1	..	50	2	302	426	53
245	94	3	2	1	..	1	..	23	80	60	8	24	1	56	..	9	..	68	3	281	457	54
237	32	16	..	3	..	2	..	9	14	26	8	87	..	63	1	1	..	30	9	201	444	55
142	77	9	..	29	7	..	..	3	2	6	..	1	..	..	3	..	..	94	65	118	201	56
171	34	2	..	..	..	..	..	15	26	41	3	5	..	54	1	9	..	45	4	239	383	57
172	21	..	..	..	..	..	..	9	15	44	4	3	..	63	1	10	..	43	1	201	360	58
137	37	1	..	..	..	..	..	11	33	40	..	1	..	68	..	7	..	9	4	223	314	59
195	57	2	..	..	..	..	..	11	52	43	..	3	..	95	2	3	..	38	3	206	373	60
198	57	2	..	..	..	1	..	33	45	22	..	5	..	94	2	5	..	36	10	279	443	61
127	32	..	..	..	..	..	..	4	28	40	..	1	..	50	1	2	..	30	3	200	268	62 (A)
110	36	2	..	..	..	..	..	27	32	12	..	2	..	33	2	2	..	32	2	172	232	62 (B)
198	30	4	..	..	..	..	..	12	14	49	3	3	..	64	1	11	..	55	12	264	303	63
168	36	2	..	..	..	..	..	11	14	18	1	3	..	59	8	14	..	61	13	250	360	64
119	37	3	..	..	..	..	..	..	2	49	19	1	..	51	1	8	..	7	15	208	346	65
174	49	2	..	..	3	..	..	17	15	43	17	4	1	64	3	10	..	34	10	200	289	66
172	14	4	..	..	..	..	..	19	3	11	..	3	1	75	4	10	..	50	6	200	292	67
191	6	..	..	..	..	1	..	18	1	28	..	4	..	53	..	25	..	62	5	149	357	68
178	19	..	..	..	..	1	..	10	7	30	..	1	..	35	2	14	..	87	10	181	295	69
191	57	..	..	..	..	..	..	14	50	34	1	3	..	55	1	14	..	71	5	271	394	70
176	40	..	..	..	..	..	..	16	35	32	1	2	..	55	1	10	..	61	3	213	334	71
169	21	1	..	..	..	1	..	6	17	39	3	1	..	57	1	4	..	60	..	200	333	72
193	51	2	..	..	2	..	..	12	36	47	5	5	..	59	2	6	..	62	6	194	326	73
201	58	1	..	1	..	..	..	26	9	33	40	1	..	72	4	14	..	53	5	277	356	74
194	40	9	..	1	..	..	..	24	20	17	9	..	..	84	5	9	..	50	6	177	395	75
202	76	2	..	1	..	5	11	46	58	40	..	4	..	44	..	15	..	45	7	196	330	76
186	42	2	..	1	..	2	..	54	38	32	3	3	..	29	..	14	..	49	1	206	365	77
161	45	1	3	1	..	2	..	13	12	20	..	2	1	31	5	21	..	70	24	157	257	78
158	68	..	..	3	..	..	11	32	23	35	20	3	..	71	8	13	..	1	6	175	322	79
210	64	5	..	46	37	..	..	53	24	16	..	2	..	30	3	6	..	52	..	197	338	80
147	43	1	3	2	..	..	..	10	5	39	31	..	..	21	2	8	..	66	2	305	361	81
219	44	..	..	4	..	5	13	11	6	43	4	3	..	41	2	19	..	93	19	200	335	82
173	6	..	..	1	..	..	..	7	..	38	..	3	..	30	2	7	..	87	4	241	286	83
154	12	3	..	..	..	4	..	5	1	15	..	1	..	60	5	9	..	57	6	149	309	84
141	22	5	..	..	..	..	..	6	8	21	1	3	..	49	1	4	..	53	12	144	249	85
220	38	6	4	..	..	..	..	34	20	20	5	1	..	91	3	4	..	64	6	239	361	86
196	17	4	..	..	..	1	..	4	1	24	..	1	..	56	7	9	..	97	9	121	274	87
179	3	..	..	..	..	1	..	49	..	48	1	2	..	26	..	3	..	50	2	192	271	88
169	10	7	..	1	..	..	..	9	..	22	..	1	..	80	7	4	..	45	3	123	314	89
144	34	24	7	8	5	..	..	1	1	15	2	2	..	44	7	4	1	46	11	150	259	90
188	16	4	..	3	1	1	..	12	2	33	1	..	..	56	2	12	..	67	10	150	303	91
221	40	10	3	5	..	4	..	31	6	26	1	2	1	45	6	26	..	72	23	157	365	92
152	29	1	..	3	..	2	..	..	..	24	1	..	..	38	6	12	..	72	22	107	251	93

Sl. No.	Name of Town/Ward/Block	Area in Sq. miles	Occupied Houses	House-holds	Total Population P	Total Population M	Total Population F	Scheduled Castes M	Scheduled Castes F	Scheduled Tribes M	Scheduled Tribes F	Literate and educated M	Literate and educated F
1	2	3	4	5	6	7	8	9	10	11	12	13	14
GULBARGA—*(contd.)*	94		150	150	557	239	318	84	64	..	..	130	35
	95		124	150	656	306	350	7	10	..	..	147	38
	96		88	128	536	251	285	..	..	..	..	146	254
	97		80	105	492	237	255	..	..	..	..	154	45
	98		118	118	614	300	314	..	..	..	..	160	64
	99		100	148	620	308	312	..	..	..	..	245	59
	100		100	130	613	288	325	..	..	..	..	207	82
	101		100	122	616	293	323	33	26	..	..	154	30
	102		124	124	773	359	414	5	3	..	..	211	134
	103		100	125	606	316	290	..	..	..	..	170	56
	104		94	125	566	309	257	..	..	..	..	190	35
	105		97	117	587	306	281	3	2	..	..	170	61
	106		75	75	549	274	275	1	..	..	..	104	26
	107		90	120	546	278	268	..	..	..	..	207	103
	108		124	144	728	397	331	..	..	..	..	253	84
	109		100	134	607	316	291	1	..	..	..	214	103
	110		100	131	622	332	290	..	..	..	..	240	81
	111		107	110	667	347	320	..	..	..	..	247	100
	112		130	130	622	288	334	..	..	..	..	276	18
	113		110	166	680	366	314	8	14	..	..	208	48
	114		146	146	878	518	360	..	..	..	..	363	93
	115		100	124	652	354	298	..	..	..	..	285	139
	116		110	149	687	354	333	3	4	..	..	246	87
	117		130	130	757	390	367	..	..	..	..	168	60
	118		100	119	613	291	322	..	..	..	..	183	90
	119		110	129	662	352	310	..	..	..	..	222	77
	120		88	115	532	281	251	..	..	..	..	80	14
	121		100	120	644	332	312	..	..	..	..	114	21
	122		115	115	691	351	340	210	169	..	..	112	22
	123		125	155	743	374	369	173	80	..	..	108	12
	124		110	132	660	332	328	231	222	..	..	136	17
	125		98	110	590	292	298	89	75	..	..	99	16
	126		100	110	622	313	309	..	..	..	..	124	26
	127		129	129	671	328	343	..	..	..	..	101	36
	128		100	178	653	338	315	..	..	..	..	186	77
	129		125	125	608	316	292	27	31	..	..	161	71
	130		100	176	694	369	325	306	247	..	..	199	54
	131		172	172	1,051	594	457	125	122	..	..	396	131
	132		53	99	799	796	3	87	1	..	..	443	1
Gulbarga Taluk	**T**	**663.7**	**40,775**	**41,976**	**2,28,773**	**1,17,108**	**1,11,665**	**15,438**	**15,528**	**43**	**50**	**43,346**	**12,925**
	R	**654.7**	**23,928**	**24,193**	**1,31,704**	**66,089**	**65,615**	**11,778**	**11,572**	**34**	**37**	**15,530**	**2,179**
	U	**9.0**	**16,847**	**17,783**	**97,069**	**51,019**	**46,050**	**3,660**	**3,956**	**9**	**13**	**27,816**	**10,746**

DIRECTORY

TALUK—*Concld.*

Workers																						
Total Workers (I—IX)		I		II		III		IV		V		VI		VII		VIII		IX		Non-workers X		S.1 No.
M	F	M	F	M	F	M	F	M	F	M	F	M	F	M	F	M	F	M	F	M	F	
15	16	17	18	19	20	21	22	23	24	25	26	27	28	29	30	31	32	33	34	35	36	1
111	71	3	2	1	1	..	..	8	2	29	2	..	..	28	..	3	..	39	64	128	247	94
161	13	6	..	2	..	2	..	..	1	63	5	11	..	20	3	7	..	50	4	145	337	95
143	39	..	..	1	..	3	..	..	3	27	..	1	..	48	20	6	..	57	16	102	246	96
135	14	5	..	3	..	2	..	..	..	13	..	..	..	56	11	5	..	51	3	102	241	97
162	51	19	..	2	..	1	..	19	..	10	1	..	..	28	1	15	..	68	49	138	263	98
150	26	11	2	1	..	1	..	15	10	18	1	..	..	72	8	7	..	25	5	158	286	99
174	37	14	..	1	..	6	..	27	29	19	..	3	1	57	3	6	..	41	4	114	288	100
179	43	6	..	20	3	11	11	5	3	59	10	4	..	28	2	2	..	44	14	114	280	101
178	33	24	10	32	5	2	..	28	7	12	..	..	..	14	..	17	..	49	11	181	381	102
154	63	9	1	2	..	..	11	16	15	42	23	1	..	40	2	7	..	37	11	162	227	103
143	21	8	5	3	7	5	..	4	4	17	2	6	..	50	..	4	..	46	3	166	236	104
150	34	9	..	2	..	2	..	14	3	35	5	5	..	36	12	12	..	35	14	156	247	105
100	25	6	1	6	1	1	..	10	10	29	..	15	3	14	..	19	..	..	10	174	250	106
109	29	11	1	3	..	..	..	6	2	29	6	6	5	2	2	5	1	47	12	169	239	107
128	26	2	..	1	..	2	..	11	..	32	10	3	5	3	..	6	..	68	11	269	305	108
113	18	17	3	2	..	2	..	1	..	42	2	1	1	7	3	2	..	39	9	203	273	109
109	27	5	..	..	..	2	11	3	..	32	1	3	1	8	3	3	..	53	11	223	263	110
132	17	17	..	..	..	4	..	2	..	27	4	4	1	10	1	11	..	57	11	215	303	111
56	20	2	..	2	..	1	..	8	4	21	6	2	..	8	..	7	..	5	10	232	314	112
134	64	3	6	2	..	2	12	13	3	51	11	1	..	24	6	10	..	28	26	232	250	113
172	31	8	..	..	..	1	..	3	1	48	2	14	1	18	5	5	..	75	22	346	329	114
111	17	14	..	2	..	2	..	3	..	25	1	9	..	9	3	2	..	45	13	243	281	115
97	4	10	..	7	..	..	..	4	..	50	1	9	..	15	1	1	..	1	2	257	329	116
153	17	3	..	9	3	..	..	12	6	84	6	1	..	9	2	3	..	32	..	237	350	117
122	6	13	..	5	..	..	..	9	2	58	1	1	..	4	..	10	1	22	2	169	316	118
138	20	8	4	2	1	..	..	^	2	36	1	2	..	11	..	..	..	77	12	214	290	119
135	56	7	11	10	6	6	..	9	11	71	19	5	4	6	4	2	..	19	1	146	195	120
155	24	6	..	4	..	5	4	4	..	71	4	3	..	11	1	6	..	45	15	177	288	121
178	99	..	..	..	..	6	..	2	..	80	31	15	1	6	3	8	..	61	64	173	241	122
196	109	1	..	4	..	36	28	..	1	82	48	30	5	..	..	2	..	41	27	178	260	123
148	75	1	..	..	..	2	..	..	1	89	28	4	..	..	1	3	..	49	45	184	253	124
149	57	1	..	1	..	2	..	7	13	102	33	4	4	5	..	10	..	17	7	143	241	125
150	22	1	..	1	..	..	..	..	..	106	16	5	..	20	3	2	..	15	3	163	287	126
148	26	..	..	2	1	..	..	14	10	99	13	2	..	8	..	4	..	19	2	180	317	127
174	32	2	..	5	..	..	..	6	1	144	22	3	3	..	..	1	..	13	6	164	283	128
155	25	5	..	1	2	..	..	..	2	87	12	8	..	5	..	12	2	37	7	161	267	129
190	42	1	..	..	..	..	..	1	..	98	19	4	..	5	6	36	..	45	17	179	283	130
274	51	..	..	3	..	..	1	46	3	55	16	3	5	5	1	59	..	103	25	320	406	131
279	..	122	..	4	..	12	..	3	..	96	..	3	..	14	..	2	..	23	..	517	3	132
62,219	**31,067**	**21,534**	**9,867**	**11,272**	**13,323**	**576**	**220**	**5,287**	**2,325**	**5,320**	**965**	**1,121**	**188**	**5,961**	**610**	**1,476**	**12**	**9,672**	**3,557**	**54,889**	**80,598**	**T**
39,941	**26,185**	**20,672**	**9,705**	**10,747**	**13,122**	**69**	**15**	**3,623**	**1,089**	**676**	**149**	**254**	**74**	**1,020**	**197**	**193**	**4**	**2,687**	**1,830**	**26,148**	**39,430**	**R**
22,278	**4,882**	**862**	**162**	**525**	**201**	**507**	**205**	**1,664**	**1,236**	**4,644**	**816**	**867**	**114**	**4,941**	**413**	**1,283**	**8**	**6,985**	**1,727**	**28,741**	**41,168**	**U**

ALPHABETICAL LIST OF VILLAGES

JEVARGI TALUK

Sl. No.	Name of Village	1961 Census Location Code	Population 1951 Census	Population 1961 Census	Square in the Taluk map in which the village appears
1	2	3	4	5	6
1.	Ainapur	155	131	179	G—3
2.	Akhandhalli	158	254	304	F—3
3.	Allapur	151	751	949	G—2
4.	Aloor	123	776	951	E—5
5.	Amberkhed	141	330	355	G—5
6.	Anadgi	121	190	246	F—5
7.	Andola	29	2,611	2,958	D—8
8.	Ankalga	90	842	1,008	B—3
9.	Aral Gundigi	111	2,015	2,321	E—3
10.	Awrad	52	730	928	D—6
11.	Badrihalu	73	216	333	E—2
12.	Balahatti	143	812	1,072	G—4
13.	Banami	6	267	368	B—6
14.	Bedarhal	97	..	..	B—3
15.	Beelwar	130	1,194	1,336	F—5
16.	Bellundgi	83	1,216	1,524	C—3
17.	Beloor	84	556	645	C—3
18.	Bennur	66	178	261	E—4
19.	Bhadra Bhavin	138	..	..	G—5
20.	Bhosga (B)	94	330	359	B—3
21.	Bhosga (K)	93	192	228	B—4
22.	Billad	79	131	189	C—3
23.	Biriyal	27	925	1,064	E—8
24.	Biryal Hissa	150	100	124	G—2
25.	Biriyal (K)	28	479	477	E—8
26.	Butnal	13	192	213	C—7
27.	Channur	14	583	578	D—7
28.	Chigarhalli	37	118	178	E—7
29.	Desangi	74	602	821	D—2
30.	Dumadri	145	277	473	G—4
31.	Ganwar	32	2,217	2,238	E—7
32.	Gawanhalli	2	653	798	C—6
33.	Gobbarwadgi	65	175	216	E—5
34.	Gogihal	125	529	622	F—5
35.	Gudoor (simth Andola)	15	1,157	1,418	D—7
36.	Gudoor (simth Nilogi)	81	127	158	D—3
37.	Gulihal	75	..	..	B—3
38.	Halgadla	38	774	927	E—6
39.	*Hallghattarga*	*113*	*90*	*144*	*D—3*
40.	Hanchinal Bhari	25	..	..	E—9
41.	Hanchinal (simth Malli)	103	198	265	F—3
42.	Hanchinal (simth Nelogi)	96	300	407	B—3
43.	Hanchinal Sulekhan	61	140	243	D—5
44.	Handnoor	5	530	606	B—6
45.	Hangarga (B)	119	612	734	F—4
46.	Hangarga (K)	144	884	969	F—4
47.	Harnal (B)	117	275	306	E—4
48.	Harnal (K)	89	120	145	B—2
49.	Harnoor	49	651	849	D—6
50.	Harwal	56	1,617	1,917	C—5
51.	Heginal	60	91	116	D—5
52.	Hipparga kohna	9	552	625	B—6
53.	Hipparga (simth Nelogi)	69	1,881	2,107	D—4
54.	Honnal	23	365	369	E—9
55.	Hotinamadu	24	383	402	E—9
56.	Hulloor	87	621	659	B—2
57.	Ibrahimpur	135	..	..	G—6
58.	Ijeri	48	2,017	2,470	E—6
59.	Itga	92	897	1,034	A—4
60.	Jainapur	31	465	600	D—7
61.	Jalihalu	95	27	29	B—3
62.	Jamberal	108	104	246	E—3
63.	Jamkhandi	131	424	439	F—6
64.	Janiwar	3	343	470	C—6
65.	Jeratgi	77	812	1,028	D—2
66.	Jewalga	122	405	579	E—5
67.	Jewargi (B)	1	2,734	3,761	C—6
68.	Jewargi (K)	53	435	515	D—6
69.	Kachapur	156	1,119	1,395	F—3
70.	Kachoor	129	253	294	F—5
71.	Kadkol	105	473	514	E—3
72.	Kadyapur	42	277	327	F—6
73.	Kakandki	124	344	370	F—5
74.	Kalla Hangarga	57	532	579	C—5
75.	Kaloor (B)	101	363	481	C—3
76.	Kallor (K)	82	1,060	1,117	C—4
77.	Kammeswar	153	606	810	F—2
78.	Karkihalli	118	274	343	E—4
79.	Kasar Bhosaga	64	785	975	D—5
80.	Katti Sangavi	16	616	780	C—7
81.	Kelbor	30	667	725	E—7
82.	Koan Sirsagi	110	497	666	E—3
83.	Kobal	7	352	395	B—6
84.	Kodchi	41	485	560	F—6
85.	Kodi	8	503	610	B—6
86.	Kolkoor	11	1,422	1,774	C—6
87.	*Kondgooli*	*152*	*640*	*761*	*F—1*
88.	Konnur	136	92	107	G—5
89.	Koodalgi	98	220	244	C—3
90.	Kooknoor	114	800	1,032	E—4
91.	Koonhalli	132	..	..	F—6
92.	Kuman Sirsagi	68	437	629	E—4
93.	Kuralgere	149	688	1,183	H—2
94.	Kuranhalli	71	573	688	D—3
95.	Kutnoor	55	495	617	C—5
96.	Lakhnapur	43	489	490	F—6

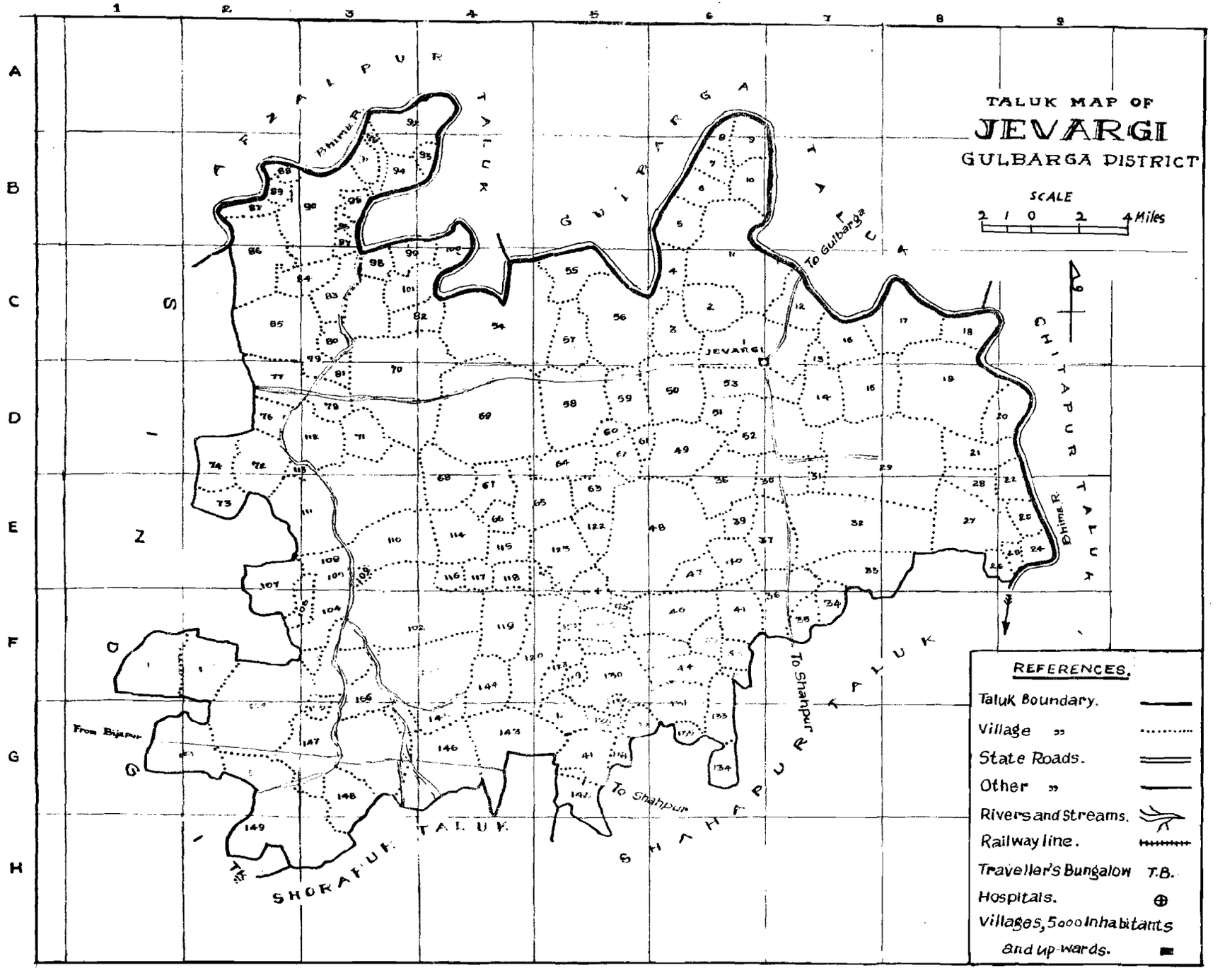
TALUK MAP OF
JEVARGI
GULBARGA DISTRICT
SCALE
2 1 0 2 4 Miles
REFERENCES.
Taluk Boundary.
Village ,,
State Roads.
Other ,,
Rivers and Streams.
Railway line.
Traveller's Bungalow T.B.
Hospitals.
Villages, 5000 Inhabitants and up-wards.
SHORAPUR TALUK
GURMITKAL TALUK
GULBARGA TALUK
CHITAPUR TALUK
SHAHPUR TALUK
JEVARGI
Bhima R.
To Gulbarga
To Shahpur
From Bijapur

ALPHABETICAL LIST OF VILLAGES

JEVARGI TALUK–*concld.*

Sl. No.	Name of Village	1961 Census Location Code	Population 1951 Census	Population 1961 Census	Square in the Taluk map in which the village appears
1	2	3	4	5	6
97.	Madri	17	1,048	1,205	C—8
98.	Magana Itga	88	199	201	B—2
99.	Mahoor	100	375	474	C—4
100.	Malla (B)	21	568	566	D—8
101.	Malla (K)	22	523	460	E—9
102.	Mallabad	142	680	734	G—5
103.	Malli	147	1,565	2,452	G—3
104.	Mandarwad	10	589	637	B—6
105.	Mandewal	70	1,871	2,078	D—3
106.	Mangangera	154	874	1,101	G—2
107.	Mangloor	128	187	265	F—5
108.	Mansewaragi	107	464	562	E—2
109.	Maradgi (smith Andola)	33	684	650	E—7
110.	Maradgi (smith Modarki)	44	335	415	F—6
111.	Mawanoor	59	581	723	D—5
112.	Mayur	80	281	404	C—3
113.	Moolhalli	76	..	..	D—2
114.	Mudbal	36	321	390	F—7
115.	Mudbal (K)	35	122	200	F—7
116.	Murganoor	112	746	934	D—3
117.	Mutkod	63	629	835	E—5
118.	Nagarhalli	137	..	..	G—5
119.	Nagarhalli	148	149	343	G—3
120.	Nandehalli	126	453	508	F—5
121.	Narayanpur	86	374	476	C—2
122.	Naribol	19	1,760	2,132	D—8
123.	Nedalgi	78	174	305	D—3
124.	Neeradgi	45	310	362	F—6
125.	Nilogi	54	2,260	2,623	C—4
126.	Niralkod	62	326	360	D—5
127.	Padgadhalli	133	380	433	G—6
128.	Rajanagi	72	442	569	D—2
129.	Rajwal	20	425	501	D—9
130.	Rampur	26	259	325	E—8
131.	Rasanagi	4	279	331	C—6
132.	Rayanoor	50	614	771	D—6
133.	Reddewadgi	12	346	368	C—7
134.	Sadanapur	139	..	..	G—5
135.	Saidapur	116	351	362	E—4
136.	Sathked	46	739	835	F—6
137.	Segurthhalli	39	454	604	E—6
138.	Shakhapur	51	357	487	D—6
139.	Shakhapur	106	141	203	F—3
140.	Shivapur	140	459	672	G—5
141.	Siddnal	91	180	184	B—3
142.	Soan	58	984	1,267	D—5
143.	Somanathhalli	47	181	159	E—6
144.	Sumbad	157	1,120	1,312	F—4
145.	Telagbol	109	390	542	E—3
146.	Tippanhal	127	..	..	F—5
147.	Vadigera	146	1,549	2,249	G—4
148.	Varchanhalli	34	281	330	F—7
149.	Vastari	67	781	860	E—4
150.	Viratnal	134	..	..	G—6
151.	Warvi	115	319	401	E—4
152.	Yalwar	40	1,042	1,344	E—6
153.	Yankanchi	99	210	339	C—4
154.	Yatnoor	85	592	758	C—2
155.	Yedrami	102	2,532	3,249	F—4
156.	Yelgod	120	968	1,086	F—5
157.	Yengunti	18	365	553	C—8
158.	Yetnal	104	267	406	F—3

LIST OF INDUSTRIAL ESTABLISHMENTS

JEVARGI TALUK

Total: **200(35), 207(1), 273(2), 289(1), 350(1), 369(2).**
Rural: 200(35), 207(1), 273(2), 289(1), 350(1), 369(2).
Urban: Nil

VILLGEWISE INDUSTRIAL ESTABLISHMENTS

Villages: Gamvara 200(2), Hipparagathenu 200(1), Mandharavad 200(1), Kolakur 200(1), Hire Birala 200(1), Andola 200(2), 369(1), Gamvara 200(2), 350(1), Yelavara 200(2), Lathabeedi 200(1), 289(1), Nelogi 200(2), Haravani 200(2), Hipparagi, 200(1), 369(1), Mandhewala 200(1), Jeratagi 200(1), Shamor Khird 200(1), Yadraya 200(2), Kadakhola 200(1), Arlagundgi 200(3), 207(1), Yelagoda 200(2), Googihala 200(1), Bilvara 200(1), 273(2), Vadigera 200(3), Kachapura 200(1).

VILLAGE

JEVARGI

Sl. No.	Village	Amenities	Area in acres	Occupied Houses	House-holds	Total Population			Scheduled Castes		Scheduled Tribes		Literate and educated	
						P	M	F	M	F	M	F	M	F
1	2		3	4	5	6	7	8	9	10	11	12	13	14
1	Jewargi* (B)	H D Rhc Pw Po	5,469	617	650	3,761	1,912	1,849	261	281	..	..	746	260
2	Gawanhalli	P Pw	2,553	154	154	798	419	379	40	23	..	..	62	1
3	Janiwar	P Pw	2,537	95	95	470	251	219	32	33	..	..	45	1
4	Rasanagi	P Riv	1,542	68	68	331	166	165	19	12	..	..	29	2
5	Handnoor	P Pw	2,150	124	124	606	306	300	30	31	..	..	36	5
6	Banami	P Pw	1,388	65	65	368	184	184	28	18	..	..	12	..
7	Kobal	P Pw	741	67	67	395	194	201	46	38	..	..	45	4
8	Kodi	P Pw	1,577	105	105	610	299	311	60	68	..	..	64	7
9	Hipparga kohna	P Pw	1,246	110	110	625	315	310	43	41	..	..	61	4
10	Mandarwad	P Pw	2,320	127	127	637	303	334	71	69	..	..	57	9
11	Kodkoor	P Pw Po	8,038	290	290	1,774	880	894	173	179	..	..	185	13
12	Reddewadgi	P Pw	2,510	35	35	368	175	193	30	32	..	..	37	12
13	Butnal	P Pw	607	56	56	213	103	110	23	28	..	..	11	..
14	Channur	P Pw	2,683	131	131	578	268	310	51	31	..	..	41	1
15	Gudoor (Simth Andola)	P Pw	4,656	252	252	1,418	665	753	83	94	..	..	126	12
16	Katti Sangavi	P Pw	3,296	154	154	780	405	375	59	59	..	..	101	13
17	Madri*	P Pw Po	4,695	254	254	1,205	604	601	90	95	..	..	87	9
18	Yengunti	P Pw	305	106	106	553	277	276	36	34	..	..	49	7
19	Naribol	P Pw Po	9,876	410	410	2,132	1,046	1,086	200	215	..	..	140	12
20	Rajwal	P Pw	2,127	101	101	501	267	234	45	44	..	..	46	2
21	Malla* (B)	P Pw Po	2,701	126	126	566	274	292	42	43	..	..	47	8
22	Malla (K)	P Pw	1,914	98	98	460	228	232	57	59	..	..	24	2
23	Honnal	P Pw	1,182	69	69	369	185	184	40	36	..	..	34	6
24	Hotinamadu	P Pw	1,328	75	75	402	207	195	53	53	..	..	30	..
25	Hanchinal Bhari		488				un-inhabited							
26	Rampur	P Pw	878	61	61	325	148	177	30	30	..	..	27	5
27	Biriyal* (B)	P Pw Po	4,208	190	190	1,064	540	524	212	199	..	..	97	10
28	Biriyal (K)	P Pw Po	1,850	90	90	477	231	246	72	87	..	..	22	..
29	Andola*	M. D. Pw Po	10,312	604	604	2,958	1,419	1,539	188	206	..	..	362	25
30	Kelloor	P Pw	2,650	127	127	725	348	377	96	116	..	..	61	2
31	Jainapur	P Pw	668	113	113	600	318	282	48	40	..	..	48	8
32	Ganwar*	P Pw Po	9,664	424	424	2,238	1,092	1,146	83	84	..	..	275	57
33	Maradgi (Simth Andola)	P Pw	3,923	140	140	650	307	343	74	75	..	..	42	7
34	Varchanhalli	Pw	1,229	72	72	330	144	186	..	..	..	..	22	1
35	Mudbal (K)	Pw	1,036	36	36	200	103	97	24	25	..	..	16	2
36	Mudbal* (B)	P Pw Po	3,327	71	71	390	194	196	42	42	..	..	13	1
37	Chigarhalli	Pw	1,138	31	31	178	95	83	15	10	..	..	9	4
38	Halgadla	P Pw	2,849	162	162	927	453	474	70	83	..	..	37	8
39	Segurthhalli	P Pw	1,356	97	97	604	302	302	16	18	..	..	22	3
40	Yalwar*	P Pw Po	737	239	239	1,344	676	668	120	127	..	..	61	5

DIRECTORY

TALUK

Workers																					
Total Workers (I—IX)		I		II		III		IV		V		VI		VII		VIII		IX		Non-workers X		Sl. No.
M	F	M	F	M	F	M	F	M	F	M	F	M	F	M	F	M	F	M	F	M	F	
15	16	17	18	19	20	21	22	23	24	25	26	27	28	29	30	31	32	33	34	35	36	1
1,090	533	258	107	244	251	2	..	150	28	6	..	10	1	113	26	16	..	291	120	822	1,316	1
269	69	142	..	48	..	..	..	13	2	1	..	..	..	5	..	..	..	60	67	150	310	2
53	96	103	78	6	12	..	..	27	3	8	..	1	..	1	2	..	..	7	1	98	123	3
90	40	60	4	5	..	..	..	9	2	..	..	..	..	2	..	..	..	14	34	76	125	4
210	105	142	74	15	28	..	..	41	3	..	..	1	..	4	..	..	..	7	..	96	195	5
119	3	93	..	9	..	..	..	7	..	..	..	..	..	..	..	..	..	10	3	65	181	6
122	118	78	78	33	33	..	..	9	5	..	..	..	..	2	2	..	..	..	..	72	83	7
172	158	78	48	56	106	..	..	25	3	..	..	1	..	7	1	..	..	15	..	127	153	8
193	193	85	67	81	126	..	..	22	..	..	..	..	..	3	..	..	..	2	..	122	127	9
206	211	157	165	23	43	..	..	24	..	..	..	..	..	1	..	..	..	1	3	97	123	10
583	261	338	5	14	..	..	..	36	10	1	..	..	..	12	4	..	..	182	242	297	633	11
118	69	63	28	22	11	..	..	2	9	..	..	..	..	7	2	..	..	24	19	57	124	12
57	41	39	32	5	4	..	..	11	5	..	..	..	..	1	..	..	..	1	..	46	69	13
158	125	91	73	31	50	..	..	13	..	..	..	..	..	3	..	..	..	20	2	110	185	14
413	325	206	120	78	102	..	..	28	12	..	..	..	..	6	4	1	..	93	87	252	428	15
222	135	68	11	35	1	..	..	10	6	..	..	1	..	5	..	..	..	103	117	183	240	16
376	163	215	16	33	5	..	..	38	6	1	..	..	..	6	1	3	..	80	135	228	438	17
185	54	128	9	1	..	..	..	27	2	..	..	..	..	..	..	..	..	29	43	92	222	18
702	581	393	207	171	266	..	..	38	13	1	..	1	..	21	11	1	..	76	84	344	505	19
176	106	79	1	51	68	..	..	2	..	..	..	..	..	4	..	..	..	40	37	91	128	20
192	115	131	81	30	18	..	..	12	1	..	..	..	..	4	1	1	..	14	14	82	177	21
121	86	95	66	21	20	..	..	4	..	..	..	..	..	..	..	..	..	1	..	107	146	22
116	107	84	74	20	27	..	..	2	..	..	..	..	..	..	1	..	..	10	5	69	77	23
130	15	72	..	24	13	..	..	24	1	..	..	..	..	..	1	1	..	9	..	77	180	24
									un-inhabited													25
105	99	41	53	34	43	..	..	26	1	..	..	..	..	2	2	..	..	2	..	43	78	26
355	178	192	87	82	83	..	..	50	2	..	..	..	..	8	..	..	..	23	6	185	346	27
148	83	85	46	29	34	..	..	22	2	..	..	1	..	3	..	..	..	8	1	83	163	28
888	528	379	58	200	229	..	..	107	52	5	7	..	..	26	9	..	4	171	169	531	1,011	29
221	113	104	1	74	105	..	..	13	1	..	..	..	..	6	1	..	..	24	5	127	264	30
194	86	120	..	29	50	..	..	38	34	..	..	2	..	1	1	..	..	4	1	124	196	31
678	400	337	164	173	160	..	..	56	1	2	..	5	..	12	3	..	..	93	72	414	746	32
211	163	162	126	11	5	..	..	2	..	..	..	..	..	..	..	..	..	36	32	96	180	33
88	65	25	7	27	3	..	..	8	16	..	..	1	..	2	1	..	..	25	38	56	121	34
60	7	40	..	6	1	..	..	1	..	..	..	..	..	..	1	..	..	13	5	43	90	35
114	24	87	1	6	..	..	..	..	..	..	..	..	..	..	..	..	..	21	23	80	172	36
52	4	27	..	16	4	..	..	7	..	..	..	..	..	..	..	..	..	2	..	43	79	37
315	150	167	44	31	41	..	..	50	2	..	..	..	..	6	2	..	..	61	61	138	224	38
177	178	90	4	34	166	..	..	29	1	..	..	3	..	2	..	..	..	19	7	125	124	39
444	295	273	185	48	69	..	..	88	30	1	..	..	..	5	4	1	..	28	7	232	373	40

VILLAGE

JEVARGI

Sl. No.	Village	Amenities	Area in acres	Occupied Houses	House-holds	Total Population			Scheduled Castes		Scheduled Tribes		Literate and educated	
						P	M	F	M	F	M	F	M	F
1	2		3	4	5	6	7	8	9	10	11	12	13	14
41	Kodchi	P Pw	2,355	111	111	560	280	280	38	42	..	..	9	..
42	Kadyapur	P Pw	1,027	64	64	327	160	167	35	31	..	..	27	4
43	Lakhnapur	P Pw	1,157	90	90	490	266	224	49	37	..	..	27	5
44	Maradgi (Simth Madarki)	P Pw	2,460	75	75	415	205	210	54	61	..	..	16	2
45	Neeradgi	Pw	1,482	70	70	362	176	186	50	47	..	..	17	..
46	Sathked	P Pw	3,966	154	154	835	433	402	97	102	..	..	30	..
47	Somanath halli	Pw	734	36	36	159	86	73	1	..	..	..	6	3
48	Ijeri*	P Pw Po	10,942	445	445	2,470	1,236	1,234	184	171	..	..	240	29
49	Harnoor	P Pw	4,225	138	138	849	426	423	161	133	..	..	48	4
50	Rayanoor	P Pw	4,545	156	166	771	382	389	45	49	..	..	33	2
51	Shakhapur	Pw	1,129	80	80	487	261	226	43	39	..	..	24	4
52	Awrad	P Pw	5,178	185	185	928	444	484	73	87	..	..	40	5
53	Jewargi (K)	P Pw	2,819	80	85	515	244	271	13	17	..	..	68	8
54	Nilogi*	M Mp Pw Po	11,062	450	450	2,623	1,320	1,303	147	150	..	..	345	51
55	Kutnoor	P Pw	2,975	105	105	617	323	294	36	24	..	..	17	4
56	Harwal*	P Pw Po	6,784	348	348	1,917	955	962	116	110	..	..	292	72
57	Kalla Hangarga	Pw	2,669	125	125	579	280	299	..	..	..	..	54	4
58	Soan	P Pw Po	4,017	232	232	1,267	618	649	109	111	..	..	126	17
59	Mawanoor	P Pw	3,255	146	146	723	377	346	48	43	..	..	68	7
60	Heginal	P Pw	1,110	21	21	116	59	57	8	1	..	..	4	..
61	Hanchinal Sulekhan	Pw	790	46	46	243	105	138	5	2	..	..	9	..
62	Niralkod	P Pw	1,659	76	76	360	165	195	20	26	..	..	20	..
63	Mutkod	P Pw	1,797	124	124	835	417	418	41	47	..	..	47	6
64	Kasar Bhosaga	P Pw	2,650	183	183	975	486	489	22	25	..	..	79	4
65	Gobbarwadgi	Pw	2,150	40	40	216	110	106	21	18	..	..	9	2
66	Bennur	Pw	1,013	48	48	261	139	122	20	20	..	..	12	2
67	Vastari	P Pw	1,738	176	176	860	432	428	88	76	..	..	102	2
68	Kumman Sirsagi	P Pw	2,337	108	108	629	300	329	30	29	..	..	55	3
69	Hipparga (Simth Nelogi)	P Mp Pw Po	10,337	381	381	2,107	1,008	1,099	131	151	..	..	291	33
70	Mandewal	P Pw Po	11,114	417	417	2,078	1,041	1,037	153	147	..	..	192	24
71	Kuranhalli	P Pw	1,967	119	119	688	361	327	53	40	..	..	50	3
72	Rajanagi	Pw	3,449	89	89	569	286	283	33	36	..	..	36	1
73	Badnihalu	P Pw	1,297	49	49	333	179	154	..	..	..	..	11	..
74	Desangi	P Pw	2,365	138	138	821	418	403	49	53	..	..	22	1
75	Gulihal		829				un-inhabited							
76	Moolhalli		767				un-inhabited							
77	Jeratgi	P Mp Pw Po	3,003	190	190	1,028	525	503	65	69	..	..	129	19
78	Nedalgi	P Pw	1,765	45	53	305	162	143	27	20	..	..	19	2
79	Billad	Pw	805	36	36	189	89	100	14	21	..	..	13	1
80	Mayur	P Pw	1,074	77	77	404	197	207	82	70	..	..	16	..

DIRECTORY

TALUK—*contd.*

Workers																					
Total Workers (I—IX)		I		II		III		IV		V		VI		VII		VIII		IX		Non-workers X		Sl. No.
M	F	M	F	M	F	M	F	M	F	M	F	M	F	M	F	M	F	M	F	M	F	
15	16	17	18	19	20	21	22	23	24	25	26	27	28	29	30	31	32	33	34	35	36	1
199	177	120	108	48	68	..	..	25	1	..	..	..	..	1	..	..	..	5	..	81	103	41
102	95	86	4	2	74	..	..	1	..	..	..	1	..	..	..	..	..	12	17	58	72	42
134	76	66	7	46	66	..	..	14	2	..	..	..	..	2	..	..	..	6	1	132	148	43
141	107	90	53	19	50	..	..	23	3	..	..	1	..	1	..	..	..	7	1	64	103	44
124	81	87	15	18	60	..	..	17	6	..	..	..	..	1	..	..	..	1	..	52	105	45
304	92	146	..	88	80	..	..	51	8	..	..	1	..	8	1	..	..	10	3	129	310	46
56	40	43	36	4	4	..	..	5	..	..	..	..	..	1	..	..	..	3	..	30	33	47
738	486	431	213	145	255	..	..	97	16	1	..	10	..	20	2	3	..	31	..	498	748	48
292	80	191	14	54	62	..	..	33	..	..	..	1	..	4	1	..	..	9	3	134	343	49
238	74	119	..	82	74	..	..	28	..	..	..	..	..	2	..	..	..	7	..	144	315	50
149	23	101	2	26	9	..	..	16	3	..	..	..	..	2	..	..	..	4	9	112	203	51
278	149	164	99	64	42	..	..	26	3	2	..	..	..	7	3	..	..	15	2	166	335	52
149	74	58	9	58	58	..	..	14	2	1	..	2	..	..	1	2	..	14	4	95	197	53
795	143	443	31	173	63	..	..	68	6	4	..	4	..	25	3	1	..	77	40	525	1,165	54
207	84	90	2	43	49	..	..	54	33	..	..	4	..	3	..	..	..	13	..	116	210	55
562	283	281	6	40	..	..	..	12	4	2	..	1	..	8	1	2	..	216	272	393	679	56
178	153	130	18	14	127	..	..	30	5	..	..	..	..	2	..	..	..	2	3	102	146	57
371	122	176	24	151	81	..	..	5	2	..	..	17	8	3	..	..	..	19	7	247	527	58
236	177	150	129	58	45	..	..	12	..	..	..	..	..	3	..	..	..	13	3	141	169	59
39	12	15	..	17	..	..	..	2	..	..	..	..	..	2	..	..	..	3	12	20	45	60
67	54	58	22	6	32	..	..	1	..	..	..	..	..	..	..	..	..	2	..	38	84	61
109	123	103	116	..	..	..	..	..	..	..	..	..	..	..	..	..	..	6	7	56	72	62
279	141	198	77	67	64	..	..	5	..	..	..	..	..	2	..	..	..	7	..	138	277	63
302	236	203	140	59	89	..	..	18	6	..	..	1	..	8	..	..	..	13	1	184	253	64
68	49	51	30	14	19	..	..	..	..	..	..	..	..	2	..	..	..	1	..	42	57	65
79	29	47	16	17	13	..	..	11	..	..	..	..	..	2	..	..	..	2	..	60	93	66
292	182	214	129	60	53	..	..	11	..	1	..	..	..	1	..	..	..	5	..	140	246	67
180	9	148	4	15	3	..	..	7	2	..	..	..	..	5	..	..	..	5	..	120	320	68
599	178	460	19	74	139	..	..	40	15	..	..	3	..	9	..	2	..	11	5	409	921	69
661	238	418	129	102	81	..	..	77	12	2	..	10	..	22	16	..	..	30	..	380	799	70
228	158	118	51	95	102	..	..	9	5	..	..	..	..	4	..	..	..	2	..	133	169	71
192	77	153	53	21	20	..	..	16	4	..	..	..	..	..	..	..	..	2	..	94	206	72
81	19	63	15	17	4	..	..	..	..	..	..	..	..	1	..	..	..	..	..	98	135	73
229	29	194	14	29	15	..	..	3	..	..	..	..	..	..	..	..	..	3	..	189	374	74
									un-inhabited													75
									un-inhabited													76
320	111	199	19	88	88	..	..	11	..	..	..	..	..	12	3	..	..	10	1	205	392	77
47	96	55	26	21	21	..	..	20	..	..	..	..	..	1	..	..	..	1	..	64	96	78
59	45	29	11	28	34	..	..	2	..	..	..	..	..	..	..	..	..	..	..	30	55	79
133	93	77	55	43	30	..	..	9	7	..	..	..	..	3	1	..	..	1	..	64	114	80

VILLAGE

JEVARGI

Sl. No.	Village	Amenities	Area in acres	Occupied Houses	House-holds	Total Population			Scheduled Castes		Scheduled Tribes		Literate and educated	
						P	M	F	M	F	M	F	M	F
1	2		3	4	5	6	7	8	9	10	11	12	13	14
81	Gudoor (Simth Nilogi)	Pw	1,029	30	30	158	73	85	19	17	..	..	10	..
82	Kallor (K)	P Pw Po	2,167	213	213	1,117	578	539	61	61	..	..	153	39
83	Bellundgi*	P Pw Po	5,178	296	296	1,524	780	744	75	74	..	..	161	12
84	Beloor	P Pw	1,829	95	95	645	323	322	16	85	..	..	59	1
85	Yatnoor	P Pw	7,011	143	143	758	389	369	..	..	..	..	61	4
86	Narayanpur	Pw	2,322	89	89	476	241	235	19	28	..	..	43	2
87	Hulloor	P Pw	2,104	122	122	659	349	310	31	35	..	..	82	6
88	Magana Itga	Pw	978	36	36	201	100	101	..	..	..	..	17	..
89	Harnal (K)	Kw	519	25	25	145	79	66	17	11	..	..	10	..
90	Ankalga	P Pw	6,796	166	166	1,008	503	505	70	77	..	..	91	9
91	Siddnal	Pw	1,054	32	32	184	97	87	16	14	..	..	3	..
92	Itga	P Pw	3,960	205	205	1,034	510	524	51	56	..	..	96	10
93	Bhosga (K)	Pw	749	44	44	228	114	114	2	3	..	..	28	1
94	Bhosga (B)	P Pw	1,168	61	61	359	166	193	10	12	..	..	26	..
95	Jalihalu	Pw	722	5	5	29	12	17	..	..	..	..	..	1
96	Hanchinal (Simth Nelogi)	P Pw	797	73	73	407	211	196	21	25	..	..	23	3
97	Bedarhal		376				un-inhabited							
98	Koodalgi	Riv	947	46	46	244	132	112	18	24	..	..	4	..
99	Yankanchi	P Pw	1,445	63	63	339	184	155	21	19	..	..	19	1
100	Mahoor	P Riv	1,887	87	87	474	244	230	76	72	..	..	30	..
101	Kalloor (B)	P Riv	2,429	73	73	481	235	246	26	29	..	..	40	2
102	Yedrami*	H Mp Pw Po	11,447	594	594	3,249	1,614	1,635	131	138	..	..	501	83
103	Hanchinal (Simth Malli)	Pw	491	50	50	265	139	126	17	11	..	..	22	6
104	Yetnal	P Kw	736	83	83	406	201	205	91	93	..	..	51	13
105	Kadkol*	P Pw Po	1,846	96	96	514	264	250	16	19	..	..	64	5
106	Shakhapur	P Pw	1,205	39	39	203	94	109	21	12	..	..	6	..
107	Mansewaragi	P Pw	2,591	110	110	562	276	286	67	67	..	..	36	..
108	Jamberal	P Pw	1,294	43	43	246	122	124	11	9	..	..	24	..
109	Telagbol	P Pw	296	92	92	542	274	268	30	37	..	..	68	4
110	Koan Sirsagi	P Pw	2,337	129	129	666	335	331	45	23	..	..	42	8
111	Aral Gundigi	P Pw Po	11,738	419	419	2,321	1,167	1,154	133	129	..	..	343	70
112	Murganoor	P Pw	3,492	168	168	934	476	458	80	76	..	..	65	7
113	Hallghattarga	P Pw	829	29	29	144	69	75	16	16	..	..	7	..
114	Kooknoor	P Pw	3,488	190	190	1,032	537	495	39	41	..	..	117	4
115	Warvi	P Pw	1,827	106	106	401	190	211	35	37	..	..	46	2
116	Saidapur	P Pw	673	106	106	362	177	185	32	32	..	..	61	10
117	Harnal (B)	P Pw	891	54	54	306	165	141	29	24	..	..	15	..
118	Karkihalli	P Pw	1,199	70	70	343	170	173	33	34	..	..	9	..
119	Hangarga (B)	P Pw	2,957	145	145	734	393	341	59	64	..	..	35	1
120	Yelgod	P Pw	3,918	203	203	1,086	554	532	107	90	..	..	130	12

DIRECTORY

TALUK-*contd.*

Workers																						
Total Workers (I—IX)		I		II		III		IV		V		VI		VII		VIII		IX		Non-workers X		Sl. No.
M	F	M	F	M	F	M	F	M	F	M	F	M	F	M	F	M	F	M	F	M	F	
15	16	17	18	19	20	21	22	23	24	25	26	27	28	29	30	31	32	33	34	35	36	1
44	36	32	27	9	9	..	..	3	..	..	..	..	..	..	..	..	..	..	..	29	49	81
424	385	243	193	151	185	1	..	9	..	..	..	4	3	8	3	..	..	8	1	154	154	82
487	366	308	241	136	120	..	..	22	1	..	..	..	..	14	3	..	..	7	1	293	378	83
181	153	135	100	32	50	..	..	7	3	..	..	2	..	3	..	..	..	2	..	142	169	84
224	92	180	65	39	27	..	..	..	..	..	..	..	..	1	..	..	..	4	..	165	277	85
147	128	119	107	23	21	..	..	1	..	..	..	..	..	..	..	..	..	4	..	94	107	86
223	178	177	148	32	30	..	..	7	..	..	..	..	..	1	..	..	..	6	..	126	132	87
72	65	65	59	7	5	..	..	..	..	..	..	..	..	..	..	..	..	..	..	28	36	88
49	49	37	37	11	12	..	..	..	..	..	..	..	..	..	..	..	..	1	..	30	17	89
331	300	191	160	75	126	..	..	38	13	2	..	1	..	8	1	..	..	16	..	272	205	90
59	52	39	33	17	19	..	..	..	..	..	..	..	..	..	..	..	..	3	..	38	35	91
309	249	205	165	82	83	..	..	5	1	1	..	1	..	3	..	..	..	12	..	201	275	92
75	67	70	65	3	2	..	..	4	..	..	..	..	..	..	..	..	..	..	..	39	47	93
102	89	80	75	11	12	..	..	4	..	..	..	..	..	1	2	..	..	6	..	64	104	94
9	11	5	7	4	4	..	..	..	..	..	..	..	..	..	..	..	..	..	..	3	6	95
124	91	78	57	40	34	..	..	6	..	..	..	..	..	..	..	..	..	..	..	87	105	96
										un-inhabited												97
83	53	66	40	15	13	..	..	..	..	..	..	..	..	..	..	..	..	2	..	49	59	98
101	92	74	64	18	28	..	..	5	..	..	..	2	..	..	..	..	..	2	..	83	63	99
153	123	101	87	38	36	..	..	12	..	..	..	..	..	1	..	..	..	1	..	91	107	100
155	133	120	100	18	32	..	..	15	1	..	..	..	..	..	..	..	..	2	..	80	113	101
915	477	330	96	286	339	2	..	136	18	5	..	10	..	62	19	2	..	82	5	699	1,158	102
76	72	34	1	38	71	..	..	1	..	..	..	..	..	..	..	..	..	2	..	63	54	103
126	97	64	..	41	97	..	..	15	..	..	..	..	..	4	..	..	..	2	..	75	108	104
152	83	88	48	28	27	..	..	12	2	..	..	..	..	6	..	2	..	16	6	112	167	105
64	45	35	5	24	40	..	..	5	..	..	..	..	..	..	..	..	..	..	..	30	64	106
142	9	72	3	53	3	..	..	3	..	..	..	..	..	2	..	..	..	12	3	134	277	107
84	42	60	2	14	36	..	..	3	..	..	..	..	..	2	..	..	..	5	4	38	82	108
176	88	109	9	26	77	..	..	25	2	..	..	2	..	3	..	..	..	11	..	98	180	109
186	134	91	7	78	126	..	..	9	..	..	..	..	..	1	1	1	..	6	..	149	197	110
705	368	444	235	133	108	..	..	63	20	9	..	11	..	14	1	4	..	27	4	462	786	111
300	252	229	149	1	..	..	..	18	2	..	..	..	..	4	4	1	..	47	97	176	206	112
37	27	26	16	..	..	..	..	3	..	..	..	..	..	..	..	..	..	8	11	30	48	113
335	205	207	79	70	120	..	..	33	3	3	..	..	..	9	3	1	..	12	..	202	290	114
117	94	85	64	25	30	..	..	3	..	..	..	..	..	..	..	..	..	4	..	73	117	115
107	95	80	24	21	71	..	..	4	..	..	..	..	..	2	..	..	..	..	..	70	90	116
99	19	73	8	8	8	..	..	14	3	..	..	..	..	1	..	..	..	3	..	66	122	117
104	5	84	2	11	1	..	..	2	1	..	..	..	..	1	..	..	..	6	1	66	168	118
241	188	176	60	41	122	..	..	20	2	..	..	..	..	..	..	..	..	4	4	152	153	119
352	295	264	222	56	70	..	..	25	3	..	..	1	..	6	..	..	..	..	..	202	237	120

VILLAGE

JEVARGI

Sl. No.	Village	Amenities	Area in acres	Occupied Houses	House-holds	Total Population			Scheduled Castes		Scheduled Tribes		Literate and educated	
						P	M	F	M	F	M	F	M	F
1	2		3	4	5	6	7	8	9	10	11	12	13	14
121	Anadgi	Pw	880	41	41	246	121	125	..	..	..	..	19	..
122	Jewalga	P Pw	1,644	106	106	579	280	299	63	57	..	..	56	3
123	Aloor*	P Pw Po	4,704	174	174	951	470	481	59	59	..	..	96	13
124	Kakandki	P Pw	1,519	71	71	370	176	194	26	31	..	..	36	..
125	Gogihal	P Pw	446	123	123	622	303	319	28	23	..	..	76	7
126	Nandehalli	P Pw	1,664	90	90	508	250	258	52	48	..	..	38	2
127	Tippanhal		448				un-inhabited							
128	Mangloor	Pw	1,269	40	40	265	130	135	13	15	..	..	11	..
129	Kachoor	P Pw	562	59	59	294	157	137	25	15	..	..	20	1
130	Beelwar	P Pw Po	4,090	284	284	1,336	654	682	81	76	..	..	145	18
131	Jamkhandi	P Pw	2,380	83	83	439	233	206	91	77	..	..	23	2
132	Koonhalli		346				un-inhabited							
133	Padgadhalli	P Pw	2,025	75	75	433	223	210	49	59	..	..	18	..
134	Viratnal		783				un-inhabited							
135	Ibrahimpur		462				un-inhabited							
136	Konnur	Pw	873	17	17	107	52	55	..	..	..	..	7	..
137	Nagarhalli		534				un-inhabited							
138	Bhadra Bhavin		765				un-inhabited							
139	Sadanapur		753				un-inhabited							
140	Shivapur	P Pw	2,245	120	120	672	343	329	32	33	..	..	47	7
141	Amberkhed	P Pw	3,080	77	77	355	181	174	53	44	..	..	18	1
142	Mallabad*	P Pw Po	2,302	130	130	734	386	348	46	29	..	..	94	3
143	Balabatti*	P Pw Po	5,422	199	199	1,072	517	555	47	40	..	..	138	14
144	Hangarga* (K)	P Kw Po	2,228	176	176	969	484	485	..	..	..	..	142	12
145	Dumadri	P Pw	667	93	93	473	247	226	44	53	..	..	49	4
146	Vadigera*	M Pw Po	5,803	500	500	2,249	1,140	1,109	132	112	..	..	293	43
147	Malli*	M Mp Pw Po	9,304	403	403	2,452	1,178	1,274	218	228	..	..	273	81
148	Nagarhalli	Pw	2,007	68	68	343	176	167	36	31	..	..	28	4
149	Kuralgere	P Pw	766	229	229	1,183	567	616	114	146	..	..	108	24
150	Biryal Hissa	Pw	2,021	27	27	124	65	59	..	..	..	..	9	..
151	Allapur	P Pw	3,940	159	159	949	482	467	72	83	..	..	41	1
152	Kondgooli	P Pw	3,885	145	145	761	364	397	62	61	..	..	42	..
153	Kammeswar	P Pw	2,999	148	148	810	438	372	34	32	..	..	26	..
154	Mangangera	P Pw	8,393	208	208	1,101	547	554	77	70	..	..	84	7
155	Ainapur	P Pw	601	31	31	179	92	87	20	12	..	..	7	..
156	Kachapur*	P Pw Po	2,163	284	284	1,395	693	702	168	157	..	..	227	19
157	Sumbad	P Kw	7,695	220	220	1,312	636	676	69	80	..	..	114	2
158	Akhandhalli	P Pw	2,290	54	54	304	160	144	20	9	..	..	44	10

DIRECTORY

TALUK—*concld.*

Workers																					
Total Workers (I—IX)		I		II		III		IV		V		VI		VII		VIII		IX		Non-workers X		Sl. No.
M	F	M	F	M	F	M	F	M	F	M	F	M	F	M	F	M	F	M	F	M	F	
15	16	17	18	19	20	21	22	23	24	25	26	27	28	29	30	31	32	33	34	35	36	1
72	40	57	27	11	13	..	..	1	..	..	..	..	..	..	..	..	..	3	..	49	85	121
175	123	128	89	23	29	..	..	17	5	..	..	2	..	1	..	..	..	4	..	105	176	122
311	280	231	192	65	88	..	..	7	..	..	..	..	..	4	..	..	..	4	..	159	201	123
111	102	91	79	9	21	..	..	6	2	..	..	..	..	2	..	..	..	3	..	65	92	124
189	117	117	58	53	58	..	..	12	1	..	..	1	..	3	..	..	..	3	..	114	202	125
176	172	126	129	39	43	..	..	3	..	..	..	2	..	2	..	..	..	4	..	74	86	126
									un-inhabited													127
86	75	46	40	40	35	..	..	..	..	..	..	..	..	..	..	..	.	.	..	44	60	128
106	79	77	65	21	14	..	..	2	..	..	..	..	..	1	..	..	..	5	..	51	58	129
419	345	280	278	60	59	..	..	42	7	..	..	3	..	9	..	..	..	25	1	235	337	130
144	93	83	20	35	68	..	..	22	4	..	..	..	..	..	1	..	..	4	..	89	113	131
									un-inhabited													132
137	44	105	23	12	18	..	..	16	3	..	..	..	..	1	..	..	..	3	..	86	166	133
									un-inhabited													134
									un-inhabited													135
35	29	26	22	8	7	..	..	1	..	..	..	..	..	..	..	..	..	..	..	17	26	136
									un-inhabited													137
									un-inhabited													138
									un-inhabited													139
207	49	91	..	76	9	..	..	17	..	..	..	..	..	4	..	..	..	19	40	136	280	140
108	88	72	58	32	30	..	..	1	..	..	..	..	..	..	..	..	..	3	..	73	86	141
276	254	245	238	23	16	..	..	2	..	..	..	..	..	1	..	..	..	5	..	110	94	142
331	290	187	136	88	138	..	..	25	12	..	..	..	..	13	2	..	..	18	2	186	265	143
321	281	255	252	12	20	..	..	39	6	..	..	..	..	6	..	1	..	8	3	163	204	144
147	3	62	1	7	..	..	..	..	..	..	..	..	..	4	..	..	..	74	2	100	223	145
729	605	328	249	339	355	..	..	28	..	..	..	2	..	19	..	..	..	13	1	411	504	146
692	123	391	12	59	11	..	..	64	5	..	..	2	..	15	..	..	..	161	95	486	1,151	147
101	48	51	6	33	25	..	..	7	3	..	..	1	..	1	..	..	..	8	14	75	119	148
363	66	283	19	16	6	..	..	8	..	..	..	1	..	5	1	..	..	50	40	204	550	149
37	9	28	1	2	8	..	..	7	..	..	..	..	..	..	..	..	..	..	..	28	50	150
325	135	226	4	52	73	..	..	11	..	..	..	..	..	5	..	1	..	30	58	157	332	151
223	3	204	3	16	..	..	..	..	..	..	..	3	..	..	..	..	..	..	..	141	394	152
223	18	121	..	100	18	..	..	..	..	..	..	..	..	2	..	..	.	..	..	215	354	153
335	53	260	14	53	37	..	..	17	1	..	..	1	..	..	1	..	..	4	..	212	501	154
54	19	42	7	3	12	..	..	9	..	..	..	..	..	..	..	..	..	..	..	38	68	155
464	62	263	15	95	12	..	..	36	1	..	..	..	..	6	1	..	..	64	33	229	640	156
441	300	278	114	116	174	..	..	26	2	..	..	3	..	2	2	..	..	16	8	195	376	157
99	59	49	22	47	37	..	..	2	..	..	..	..	..	..	..	..	..	1	..	61	85	158

TOWN

JEVARGI

Sl. No.	Name of Town/Ward/Block		Area in Sq. miles	Occupied Houses	House-holds	Total Population P	M	F	Scheduled Castes M	F	Scheduled Tribes M	F	Literate and educated M	F
1	2		3	4	5	6	7	8	9	10	11	12	13	14
6.	**Jevargi Taluk**	**R**	**746.2**	**20,663**	**20,719**	**1,11,212**	**55,534**	**55,678**	**8,115**	**8,117**	..	..	**10,659**	**1,496**

DIRECTORY

TALUK

Workers																						
Total Workers (I—IX)		I		II		III		IV		V		VI		VII		VIII		IX		Non-workers X		Sl. No.
M	F	M	F	M	F	M	F	M	F	M	F	M	F	M	F	M	F	M	F	M	F	
15	16	17	18	19	20	21	22	23	24	25	26	27	28	29	30	31	32	33	34	35	36	1
34,598	**19,699**	**20,781**	**8,849**	**7,022**	**7,879**	**5**	**..**	**2,802**	**526**	**59**	**7**	**140**	**12**	**710**	**158**	**47**	**4**	**3,032**	**2,264**	**20,936**	**35,979**	**1**

ALPHABETICAL LIST OF VILLAGES

SEDAM TALUK

Sl. No.	Name of Village	1961 Census Location Code	Population 1951 Census	Population 1961 Census	Square in the Taluk map in which the village appears
1	2	3	4	5	6
1.	Adki	17	2,257	2,365	C—4
2.	Alhalli	82	536	605	C—3
3.	Amarawadi	88	94	61	D—4
4.	Anantapur	53	271	335	D—6
5.	Are Bammanhalli	42	431	491	B—3
6.	Balgeri (B)	27	1,593	1,886	C—3
7.	Balgeri (K)	26	723	766	C—4
8.	Bannur	50	428	471	D—5
9.	Beeranhalli	41	707	781	B—2
10.	Benkanhalli	80	1,446	1,751	D—2
11.	Bhootpur	91	462	566	D—4
12.	Bibbahally	2	289	393	B—3
13.	Bidarched	86	341	329	D—4
14.	Bilkal	103	316	235	E—3
15.	Biranhally	35	266	327	B—3
16.	Bondampalli	49	708	861	C—5
17.	Buragpalli	68	1,513	1,373	F—5
18.	Chandapur	77	943	909	E—5
19.	Chikknpalli	85	696	781	D—4
20.	Devanoor	104	707	776	E—3
21.	Dugnoor	101	1,353	1,385	E—4
22.	Earanpalli	19	513	638	C—5
23.	Gadadanna	73	463	443	E—4
24.	Gajapur	58	..	43	E—5
25.	Ganga Rawalpalli	63	491	492	E—5
26.	Gondanpalli	109	529	454	E—3
27.	Gopanpalli	87	245	263	D—4
28.	Gundhalli (B)	92	357	409	D—4
29.	Gundhalli (K)	47	159	189	D—5
30.	Ginta Tipdampalli	67	..	..	F—5
31.	Habal	10	779	899	B—4
32.	Halhanumanhalli	21	..	..	D—4
33.	Handarki	110	2,061	2,107	E—3
34.	Hanganhalli	30	509	550	C—2
35.	Hanumanhalli	22	303	371	D—3
36.	Hayyal	13	509	734	B—5
37.	Honsanhally	34	..	..	B—2
38.	Hosahalli	31	335	298	C—3
39.	Hulgol	111	639	680	E—3
40.	Indapur	20	470	553	D—4
41.	Ingepally	28	47	148	C—4
42.	Itkal	70	2,530	2,139	F—5
43.	Jakampalli	94	465	527	D—4
44.	Jilladapalli	89	209	226	D—4
45.	Kachoor	3	266	310	B—3
46.	Kachwar	25	252	314	C—3
47.	Kadcherla	96	974	931	D—5
48.	Kadlapur	51	315	321	D—5
49.	Kadtal	78	450	500	E—5
50.	Kalkhamb	81	652	730	D—3
51.	Kangadda	66	1,442	1,518	F—5
52.	Khanderayanpalli	54	421	384	D—6
53.	Kishtapur	75	540	475	E—5
54.	Kodla	79	2,875	3,241	D—3
55.	Kolkunda	99	3,050	3,372	E—4
56.	Kompalli	59	..	..	E—5
57.	Konapur	98	918	919	E—4
58.	Konkanhalli	33	429	534	B—3
59.	Kontanpalli	16	482	476	C—4
60.	Kukunda	43	689	905	B—3
61.	Kurkunta	12	2,127	2,086	B—4
62.	Lingampalli	48	514	573	D—5
63.	Lohada	11	193	83	B—4
64.	Madhwar	24	204	201	C—4
65.	Madkal	14	816	807	C—4
66.	Madna	97	1,539	1,615	E—4
67.	Mailwar (K)	107	69	13	E—3
68.	Malkhed	36	3,571	5,041	B—2
69.	Mallabad	52	329	287	D—6
70.	Medak	61	1,087	1,072	E—6
71.	Minahabal	40	537	607	B—2
72.	Motakpalli	72	1,254	1,202	E—5
73.	Mudhol	46	4,641	4,925	D—5
74.	Mugnoor	4	291	408	B—4

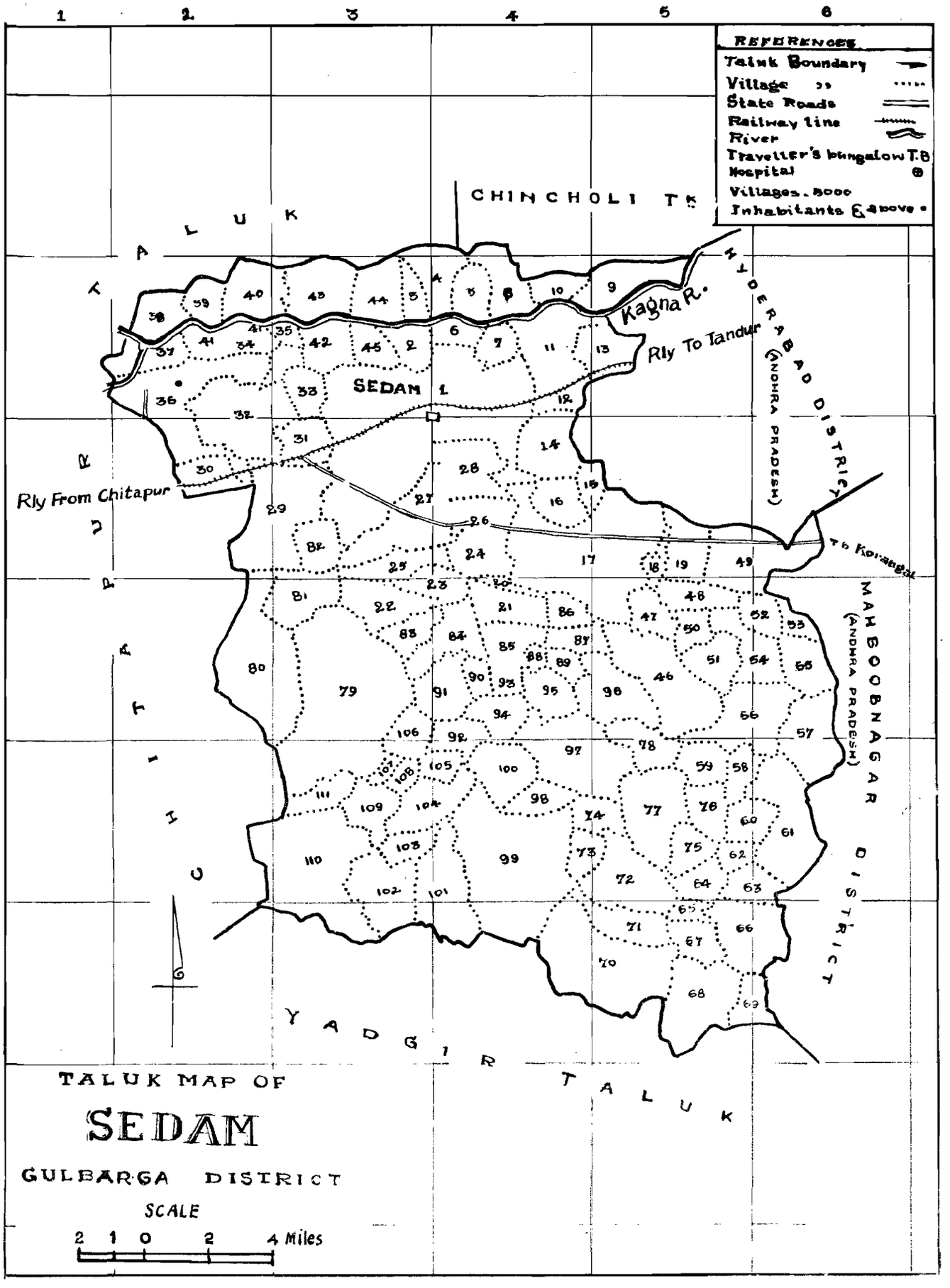
1
2
3
4
5
6
A
B
C
D
E
F
REFERENCES
Taluk Boundary
Village
State Roads
Railway line
River
Traveller's bungalow T.B
Hospital H
Villages. 5000 Inhabitants & above •
CHINCHOLI TK
TALUK
Kagna R.
Rly To Tandur
SEDAM
Rly From Chitapur
TO KORANGAL
GULBARGA DISTRICT (ANDHRA PRADESH)
MAHBOOBNAGAR DISTRICT (ANDHRA PRADESH)
YADGIR TALUK
TALUK MAP OF
SEDAM
GULBARGA DISTRICT
SCALE
2 1 0 2 4 Miles

ALPHABETICAL LIST OF VILLAGES

SEDAM TALUK–*concld*

Sl. No.	Name of Village	1961 Census Location Code	Population 1951 Census	Population 1961 Census	Square in the Taluk map in which the village appears
1	2	3	4	5	6
75.	Munkanpalli	95	316	389	D—4
76.	Mushatahalli	106	230	298	D—3
77.	Nachwar	102	846	984	E—3
78.	Nadepalli	56	1,121	1,200	D—5
79.	Namwar	108	168	208	E—3
80.	Neelhalli	32	386	563	B—2
81.	Nivatalapahad	65	..	..	F—5
82.	Pakhal	76	475	475	E—5
83.	Rajola (K)	18	415	495	C—5
84.	Rajola (Nanjhalli)	84	1,150	1,211	D—4
85.	Rangwar	90	..	..	D—4
86.	Reghapur	100	456	512	E—4
87.	Ribbanpalli	55	1,132	1,008	D—6
88.	Rudrwaram	93	66	41	D—4
89.	Sangaon near Kurkunta	8	225	275	B—4
90.	Sangavi	38	376	479	B—2
91.	Sankhed	37	129	45	B—2
92.	Sedam (Rural)	1	Urban unit	221	B—4
93.	Shajabajpur	62	..	..	E—5
94.	Shaklatpalli	71	668	725	F—5
95.	Shankarajpur	60	236	236	E—5
96.	Shatpalanhalli	6	210	328	B—4
97.	Silarkot	57	1,173	1,385	D—6
98.	Sompalli	15	212	224	C—4
99.	Suidhanmadu	83	333	582	D—3
100.	Surwar	5	259	289	B—4
101.	Taranhalli	45	202	262	B—3
102.	Telkoor	9	686	740	B—5
103.	Tilmamdi	64	390	424	E—5
104.	Totanhalli	39	641	733	B—2
105.	Turk Bomanhalli	23	180	252	D—4
106.	Turnoor	105	270	303	E—4
107.	Udagi	29	1,286	1,572	C—3
108.	Venkatapur	74	342	420	E—5
109.	Yadga	44	517	636	B—3
110.	Yanagundi	69	578	617	F—5
111.	Yedhalli	7	307	490	B—4

LIST OF INDUSTRIAL ESTABLISHMENTS

SEDAM TALUK

Total: **200(15), 207(7), 220(3), 235(9), 273(4), 343(1).**

Rural: 200(14), 235(9), 273(4), 343(1).

Urban: 200(1), 207(7), 220(3).

VILLAGEWISE INDUSTRIAL ESTABLISHMENTS

Villages: Lelthalar 200(1), Kurkunda 343(1), Badamira 200(1), Yedgi 200(1), Kambagi 200(2), Varna 200(1), Rethodla 200(4), Nadepalli 235(9), 273(4) Alarathota 200(1), Muddota 200(3).

VILLAGE

SEDAM

Sl. No.	Village	Amenities	Area in acres	Occupied Houses	House-holds	Total Population			Scheduled Castes		Scheduled Tribes		Literate and educated	
						P	M	F	M	F	M	F	M	F
1	2		3	4	5	6	7	8	9	10	11	12	13	14
1	Sedam (Rural)	Pw	17,348	34	34	221	117	104	113	102	..	..	10	2
2	Bibbahally	P Riv	1,271	65	68	393	210	183	22	23	..	..	64	5
3	Kachoor	Riv	844	53	55	310	150	160	63	67	..	..	30	5
4	Mugnoor	P Riv	1,741	65	68	408	201	207	57	65	..	..	45	3
5	Surwar	Riv	1,225	52	52	289	145	144	50	59	..	..	18	1
6	Shatpalanhalli	Riv	879	54	56	328	166	162	79	76	..	..	50	..
7	Yedhalli	P Riv	1,003	44	50	490	223	257	51	65	..	..	46	9
8	Sangaon near Kurkunta	Riv	769	53	56	275	130	145	45	39	..	..	24	2
9	Telkoor	P Riv	2,154	138	141	740	372	368	96	99	..	..	64	2
10	Habal*	P Riv Po	2,389	168	173	899	444	455	98	121	..	..	148	25
11	Lohada	Riv	362	18	20	83	37	46	25	27	..	..	2	..
12	Kurkunta*	M. Mp Pw Po	2,953	415	415	2,086	1,008	1,078	106	116	..	..	290	33
13	Hayyal	P Pw	1,756	144	144	734	378	356	114	111	..	..	139	34
14	Madkal	P Pw	2,465	187	187	807	402	405	74	81	..	..	87	10
15	Sompalli	Kw	571	50	50	224	104	120	21	28	..	..	29	1
16	Kontanpalli	Kw	1,348	91	95	476	242	234	81	72	..	..	47	9
17	Adki*	M Pw Po	9,058	464	468	2,365	1,170	1,195	186	204	2	..	230	55
18	Rajola (K)	P Pw	627	104	104	495	247	248	88	80	20	15	47	2
19	Earanpalli	P Tk	2,122	128	130	638	325	313	46	54	..	..	67	16
20	Indapur	P Pw	720	98	100	553	261	292	76	88	..	..	47	7
21	Halhanumanhalli		557			un-inhabited								
22	Hanumanhalli	Riv	2,242	66	69	371	190	181	70	66	..	..	38	15
23	Turk Bomanhalli	Riv	590	44	44	252	134	118	..	..	..	..	20	1
24	Madhwar	Pw	1,178	35	37	201	99	102	52	48	..	..	17	6
25	Kachwar	P Kw	853	57	58	314	159	155	19	23	..	..	43	4
26	Balgeri (K)	Kw	2,296	155	159	766	383	383	97	94	82	84	58	8
27	Balgeri (B)*	P Pw Po	4,023	439	439	1,886	982	904	164	154	..	..	160	16
28	Ingepally	Kw	1,208	30	30	148	76	72	5	4	..	..	2	3
29	Udagi*	Kw Po	4,581	272	278	1,572	783	789	107	107	..	..	106	9
30	Hanganhalli	Pw	2,134	106	106	550	272	278	121	116	..	..	72	20
31	Hosahalli	Pw	1,254	63	63	298	146	152	49	54	..	..	33	1
32	Neelhalli*	P Pw Po	905	106	106	563	262	301	51	58	..	..	61	8
33	Konkanhalli	Pw	941	83	91	534	259	275	52	00	..	..	22	22
34	Honsanhally		819			un-inhabited								
35	Biranhally		1,514	66	66	327	169	158	43	36	..	..	60	10
36	Malkhed*	M. D. Kw Po	16,518	783	842	5,041	2,497	2,544	406	431	130	139	651	211
37	Sankhed	Riv	958	5	10	45	27	18	..	..	..	..	..	..
38	Sangavi	P Pw	1,665	73	77	479	241	238	54	59	..	..	52	5
39	Totanhalli	P Pw	2,205	117	124	733	363	370	..	..	..	..	95	15
40	Minahabal	P Riv	2,615	112	114	607	301	306	62	67	..	..	92	14

DIRECTORY

TALUK

Workers																						
Total Workers (I—IX)		I		II		III		IV		V		VI		VII		VIII		IX		Non-workers X		Sl. No.
M	F	M	F	M	F	M	F	M	F	M	F	M	F	M	F	M	F	M	F	M	F	
15	16	17	18	19	20	21	22	23	24	25	26	27	28	29	30	31	32	33	34	35	36	1
66	1	41	..	18	1	..	..	7	..	..	..	..	..	..	..	..	..	..	..	51	103	1
136	90	52	37	18	..	..	..	59	35	..	..	1	..	..	6	..	..	6	12	74	93	2
101	71	43	24	15	..	..	..	16	8	..	..	2	..	3	..	..	3	22	39	49	89	3
136	26	70	9	28	3	..	..	31	15	..	..	..	..	1	..	..	..	6	9	65	181	4
90	61	33	14	23	31	..	..	8	..	..	..	..	..	..	..	..	..	26	16	55	83	5
86	24	40	1	26	3	..	..	11	..	..	..	3	1	..	..	..	..	6	19	80	138	6
154	80	48	2	31	19	..	..	23	20	..	..	4	..	5	..	..	..	43	39	79	177	7
87	73	45	2	25	65	..	..	12	3	..	..	..	..	..	3	..	..	5	..	43	72	8
239	81	101	9	107	53	..	..	15	15	1	..	..	..	6	..	..	..	9	4	133	287	9
291	244	103	14	122	174	..	..	27	14	..	..	..	..	7	4	1	..	31	38	153	211	10
21	23	14	11	6	11	..	..	7	..	..	..	..	..	..	..	..	..	..	1	10	23	11
623	338	156	31	167	196	158	66	60	45	7	..	3	..	21	..	23	..	28	..	385	740	12
241	155	113	48	99	100	2	3	20	1	..	..	..	..	1	1	..	..	6	2	137	201	13
260	22	130	6	61	11	8	..	44	3	..	..	..	..	12	..	..	..	5	2	142	383	14
65	72	43	35	15	27	..	..	4	10	..	..	..	..	2	..	..	..	1	..	39	48	15
168	132	72	72	42	53	5	..	33	2	..	..	4	..	6	3	1	..	5	2	74	102	16
772	547	278	122	323	397	..	2	80	15	..	..	11	1	39	7	2	..	39	3	398	648	17
159	129	46	34	19	12	..	33	61	42	..	..	1	..	10	6	..	..	22	2	88	119	18
225	105	86	10	69	74	..	..	43	11	..	..	2	..	17	7	2	..	6	3	100	208	19
176	201	97	137	63	62	..	..	6	..	..	..	1	..	4	1	..	..	5	1	85	91	20
									un-inhabited													21
128	106	26	4	79	98	2	1	19	1	..	..	..	..	1	..	..	..	1	2	62	75	22
103	82	76	58	25	24	..	..	..	..	..	..	..	..	..	..	..	..	2	..	31	36	23
69	58	36	39	23	15	..	..	8	4	..	..	..	..	1	..	..	..	1	..	30	44	24
105	113	64	64	40	49	..	..	1	..	..	..	..	..	..	..	..	..	..	..	52	42	25
275	235	124	114	63	46	1	..	42	..	2	42	3	1	..	..	..	..	40	32	108	148	26
632	550	233	230	154	152	..	..	33	5	..	..	..	..	33	17	..	..	179	146	350	354	27
59	57	32	33	3	1	..	..	..	..	..	..	..	..	..	..	..	..	24	23	17	15	28
463	401	287	259	49	48	..	..	61	37	..	..	1	..	8	12	10	..	47	45	320	388	29
189	165	104	118	19	26	..	..	34	10	..	..	2	..	8	1	..	..	22	10	83	113	30
99	45	56	3	13	42	..	..	3	..	1	..	1	..	2	..	..	..	23	..	47	107	31
183	139	63	3	37	76	..	..	18	4	..	..	1	..	3	..	..	..	61	56	79	162	32
165	73	44	6	101	60	..	..	15	7	..	..	..	..	3	..	..	..	2	..	94	202	33
									un-inhabited													34
104	89	49	41	21	35	..	..	9	2	..	..	2	..	3	..	1	..	19	11	65	69	35
1,574	1,191	641	436	510	601	10	1	167	77	11	..	24	4	83	15	20	1	108	56	923	1,353	36
19	15	5	4	13	11	..	..	..	..	..	..	1	..	..	..	..	..	..	..	8	3	37
139	132	75	87	45	38	..	..	6	5	..	..	1	..	3	..	..	..	9	2	102	106	38
236	184	113	89	76	73	1	..	21	18	..	..	4	..	10	1	..	..	11	3	127	186	39
191	169	94	5	56	81	..	..	26	2	..	..	2	..	6	1	..	..	7	80	110	137	40

Sl. No.	Village	Amenities	Area in acres	Occupied Houses	House-holds	Total Population			Scheduled Castes		Scheduled Tribes		Literate and educated	
						P	M	F	M	F	M	F	M	F
1	2		3	4	5	6	7	8	9	10	11	12	13	14
41	Beeranhalli*	P Pw Po	1,514	158	168	781	387	394	75	77	..	..	107	12
42	Are Bammanhalli	P Pw	1,608	103	103	491	225	266	92	99	..	..	34	12
43	Kukunda*	P Pw Po	1,861	164	168	905	452	453	121	128	..	..	128	31
44	Yadga	P Kw	2,952	119	122	636	298	338	37	54	..	..	64	7
45	Taranhalli	P Pw	1,107	37	37	262	134	128	70	71	..	..	14	3
46	Mudhol*	M. Mp Pw Po	4,730	1,026	1,026	4,925	2,476	2,449	263	259	..	..	798	168
47	Gundhalli (K)		1,168	45	45	189	96	93	31	25	..	..	19	..
48	Lingampalli*	P Pw Po	1,491	120	123	573	281	292	40	40	..	..	85	15
49	Bondampalli*	P Pw Po	2,188	180	183	861	439	422	69	73	..	..	46	3
50	Bannur	Pw	1,225	100	100	471	235	236	91	89	..	..	34	5
51	Kadlapur	Pw	1,783	66	66	321	164	157	21	26	..	..	16	..
52	Mallabad	P Pw	1,005	169	169	287	143	144	39	34	..	..	31	8
53	Anantapur	Kw	875	61	64	335	181	154	5	6	..	..	17	..
54	Khanderayanpalli	P Kw	1,288	74	74	384	193	191	37	35	..	..	36	3
55	Ribbanpalli*	P Pw Po	1,673	183	185	1,008	542	546	77	81	..	..	96	20
56	Nadepalli*	P Kw Po	2,523	264	268	1,200	597	603	75	58	..	..	143	25
57	Silarkol*	P Pw Po	4,210	241	349	1,385	687	698	158	147	..	..	71	5
58	Gajalpur	Riv	903	43	43	43	22	21	16	14	..	..	3	..
59	Kompalli		1,451				un-inhabited							
60	Shankarajpur	Kw	983	56	57	236	126	110	27	14	..	..	13	1
61	Medak*	P Pw Po	4,783	182	188	1,072	516	556	97	111	..	..	48	10
62	Shajabajpur		589				un-inhabited							
63	Ganga Rawalpalli	P Kw	1,567	103	107	492	245	247	96	99	..	..	25	..
64	Tilmamdi	P Kw	1,150	89	93	424	209	215	46	51	..	..	29	1
65	Niratalapshad		534				un-inhabited							
66	Kangadda*	P Kw Po	3,166	281	289	1,518	762	756	133	144	..	..	124	25
67	Gunta Tipdampalli		1,083				un-inhabited							
68	Buragpalli*	P Kw Po	3,695	306	307	1,373	679	694	179	181	..	..	124	5
69	Yanagundi*	P Pw Po	1,293	144	144	617	298	319	80	106	..	..	15	3
70	Itkal*	P Kw Po	6,391	432	439	2,139	1,077	1,062	155	152	..	..	221	39
71	Shaklatpalli	P Pw	1,755	144	148	725	353	372	96	101	..	..	45	8
72	Motakpalli*	P Pw Po	3,415	262	263	1,202	625	577	96	87	..	..	85	19
73	Gadadanna	Pw	998	82	87	443	232	211	25	25	..	..	18	4
74	Venkatapur	P Pw	1,234	80	82	420	213	207	9	4	..	..	14	2
75	Kishtapur	Pw	1,299	94	98	475	237	238	63	76	..	..	26	6
76	Pakhal	Pw	1,399	88	91	475	234	241	20	39	..	..	20	6
77	Chandapur*	P Pw Po	3,020	193	194	909	437	472	46	44	..	..	23	3
78	Kadtal	P Pw	1,694	94	96	500	251	249	43	39	..	..	34	4
79	Kodla*	H Kw Po	10,727	619	626	3,241	1,551	1,690	315	387	15	14	447	92
80	Benkanhalli*	P Kw Po	6,107	358	364	1,751	835	916	102	114	..	..	137	9

DIRECTORY

TALUK–*contd.*

Workers																					
Total Workers (I –IX)		I		II		III		IV		V		VI		VII		VIII		IX		Non-workers X		Sl. No.
M	F	M	F	M	F	M	F	M	F	M	F	M	F	M	F	M	F	M	F	M	F	
15	16	17	18	19	20	21	22	23	24	25	26	27	28	29	30	31	32	33	34	35	36	1
231	193	171	141	40	47	..	..	10	4	..	..	..	..	5	1	..	..	5	..	156	201	41
150	150	64	84	39	55	..	..	31	4	..	..	..	..	3	1	..	..	13	6	75	116	42
301	175	75	50	55	9	..	..	84	31	..	..	3	..	7	1	1	..	76	84	151	278	43
205	148	101	59	15	..	..	..	53	36	..	..	3	4	1	..	..	..	32	49	93	190	44
81	57	60	28	16	22	..	..	..	5	..	..	..	..	..	..	..	..	5	2	53	71	45
1,511	1,255	486	372	107	38	13	..	552	568	..	3	34	26	92	50	3	..	224	198	965	1,194	46
62	64	48	50	5	12	..	..	2	..	..	..	..	..	2	..	..	..	5	2	34	29	47
189	146	93	78	22	..	..	..	53	30	..	..	..	..	7	6	1	..	13	32	92	146	48
130	221	176	69	83	133	..	..	34	16	..	..	3	..	7	2	..	..	7	1	129	201	49
162	56	116	..	34	56	..	..	8	..	..	..	2	..	..	..	..	..	2	..	73	180	50
124	69	88	45	10	18	..	..	19	2	..	..	1	1	2	..	..	..	4	3	40	88	51
106	69	63	53	19	7	..	..	1	..	..	..	..	..	9	9	..	..	14	..	37	75	52
123	102	77	69	18	14	..	..	26	17	..	..	..	..	1	2	..	..	1	..	58	52	53
139	111	106	76	18	20	..	..	5	7	..	..	1	7	3	1	..	..	6	..	54	80	54
377	283	232	145	44	103	..	..	74	23	..	..	..	..	10	1	1	..	16	11	165	263	55
396	349	181	167	74	115	..	..	104	57	..	..	5	..	18	4	1	..	13	6	201	254	56
460	275	270	93	86	153	..	..	72	22	..	..	6	1	8	2	1	..	17	4	227	423	57
19	6	15	1	1	1	..	..	1	..	..	..	..	..	1	4	..	..	1	..	3	15	58
									un-inhabited													59
81	30	67	21	12	8	..	..	..	1	..	..	..	..	1	..	..	..	1	..	45	80	60
362	197	250	117	53	57	..	..	38	17	..	..	1	..	12	6	..	..	8	..	154	359	61
									un-inhabited													62
167	152	118	82	21	57	..	..	7	2	..	..	..	..	11	9	..	..	10	2	78	95	63
139	128	89	69	31	56	..	..	13	2	..	..	..	..	1	1	..	..	5	..	70	87	64
									un-inhabited													65
544	491	372	367	79	96	..	..	68	8	..	..	..	..	5	7	1	..	19	13	218	265	66
									un-inhabited													67
478	439	330	348	81	80	..	..	41	7	..	..	1	..	9	2	3	..	13	2	201	255	68
204	167	160	115	23	29	..	..	8	12	..	..	..	..	7	4	..	..	6	7	94	152	69
684	490	512	379	43	19	..	..	33	8	..	..	1	..	18	3	5	..	72	81	393	572	70
240	204	147	137	39	45	..	..	39	15	..	..	..	..	7	7	..	..	8	..	113	168	71
439	355	332	275	75	56	..	..	8	1	..	..	2	..	10	5	..	..	12	18	186	222	72
161	98	131	52	14	29	..	..	5	1	..	..	3	..	1	1	..	..	10	15	71	113	73
145	133	121	115	11	11	..	..	8	5	..	..	2	2	..	..	..	..	3	..	68	74	74
158	124	90	54	39	59	..	..	20	5	2	..	1	..	4	1	..	..	2	5	79	114	75
152	118	99	83	37	30	..	..	8	..	..	..	..	..	1	..	..	..	7	5	82	123	76
266	114	185	71	54	34	..	..	17	1	1	..	..	..	2	1	..	..	7	7	171	358	77
157	9	93	6	62	6	..	..	2	..	..	..	..	..	..	..	..	..	..	1	94	240	78
963	628	397	83	348	487	10	..	94	40	..	..	7	..	58	9	2	..	47	9	588	1,062	79
526	457	180	2	257	451	..	..	60	3	..	..	..	..	15	..	1	..	13	1	309	459	80

Sl. No.	Village	Amenities	Area in acres	Occupied Houses	House-holds	Total Population			Scheduled Castes		Scheduled Tribes		Literate and educated	
						P	M	F	M	F	M	F	M	F
1	2		3	4	5	6	7	8	9	10	11	12	13	14
81	Kalkhamb*	P Kw Po	2,255	150	150	730	353	377	108	126	..	..	63	6
82	Alhalli	P Kw	1,182	127	127	605	304	301	89	94	..	..	35	3
83	Suidhanmadu	P Riv	1,081	111	111	582	278	304	46	54	..	..	45	9
84	Rajola* (Nanjhalli)	P Rhc Kw Po	3,193	244	244	1,211	600	611	155	160	..	..	127	12
85	Chikknpalli*	P Pw Po	2,584	120	120	781	403	378	96	98	..	..	63	2
86	Bidarched	P Riv	1,480	74	74	329	176	153	31	26	9	9	38	6
87	Gopanpalli	P Pw	722	52	52	263	121	142	14	12	..	..	21	3
88	Amarawadi	Pw	233	16	16	61	31	30	2	4	..	..	5	3
89	Jilladapalli	P Riv	626	49	49	226	117	109	23	26	14	15	31	11
90	Rangwar		550				un-inhabited							
91	Bhootpur	P Riv	1,631	120	120	566	261	305	67	72	..	..	65	14
92	Gundhalli (B)	P Pw	1,482	85	85	409	186	223	50	45	..	..	33	2
93	Rudrwaram	Pw	272	13	13	41	20	21	10	9	4	3	4	..
94	Jakampalli	P Pw	1,543	109	109	527	265	262	59	50	..	..	31	4
95	Munkanpalli	P Pw	1,483	81	81	389	186	203	39	43	..	..	35	3
96	Kadcherla*	P Pw	2,914	231	235	931	464	467	97	112	..	..	77	7
97	Madna*	P Pw Po	4,465	345	345	1,615	803	812	98	104	..	..	115	17
98	Konapur*	P Kw Po	1,974	191	195	919	437	482	70	65	..	..	76	11
99	Kolkunda*	M Pw Po	8,610	708	708	3,372	1,674	1,698	287	283	..	..	309	63
100	Reghapur	Pw	1,120	95	97	512	247	265	57	54	..	..	27	..
101	Dugnoor*	P Pw Po	3,168	300	301	1,385	673	712	173	184	..	..	106	28
102	Nachwar	M Pw	3,088	180	180	984	495	489	89	76	..	..	109	10
103	Bilkal	Pw	987	42	44	235	119	116	26	26	..	..	3	..
104	Devanoor	Pw	1,710	138	140	776	396	380	72	65	3	1	63	3
105	Turnoor	P Pw	656	61	67	303	151	152	49	39	..	..	41	12
106	Mushatahalli	P Pw	1,230	59	59	298	145	153	32	34	..	..	32	5
107	Mailwar (K)	Riv	358	3	3	13	9	4	7	3	..	..	..	..
108	Namwar	Pw	419	45	45	208	100	108	18	15	..	..	17	2
109	Gondanhalli	Pw	1,525	99	99	454	222	232	50	50	..	..	37	2
110	Handarki*	M Pw Po	7,139	379	381	2,107	1,008	1,099	262	265	..	..	261	62
111	Hulgol	P Pw	1,197	126	130	680	338	342	65	77	..	..	44	..

DIRECTORY

TALUK–*concld.*

Workers																						
Total Workers (I—IX)		I		II		III		IV		V		VI		VII		VIII		IX		Non-workers X		Sl. No.
M	F	M	F	M	F	M	F	M	F	M	F	M	F	M	F	M	F	M	F	M	F	
15	16	17	18	19	20	21	22	23	24	25	26	27	28	29	30	31	32	33	34	35	36	1
219	101	123	15	79	86	..	..	7	..	..	..	1	..	4	..	..	..	5	..	134	276	81
189	152	106	75	76	77	..	..	4	..	..	..	..	..	2	..	..	..	1	..	115	149	82
182	140	84	42	46	69	17	14	21	9	..	..	..	..	8	1	..	..	6	5	96	164	83
415	349	167	119	160	222	..	..	59	6	..	..	7	..	12	2	1	..	9	..	185	262	84
255	192	186	136	43	40	..	..	20	16	..	..	..	..	3	..	..	..	3	..	148	186	85
126	83	70	55	31	23	2	..	18	4	..	..	..	..	1	..	..	..	4	1	50	70	86
76	58	48	39	10	15	..	..	12	4	..	..	..	..	1	..	..	..	5	..	45	84	87
19	20	18	20	..	..	..	..	..	..	..	..	..	..	..	..	..	..	1	..	12	10	88
75	60	44	31	22	26	..	..	6	3	..	..	..	..	2	..	..	..	1	..	42	49	89
									un-inhabited													90
171	74	92	18	67	55	6	..	4	..	..	..	..	..	..	..	..	..	2	1	90	231	91
138	30	83	11	46	19	..	..	5	..	..	..	..	..	..	..	..	..	4	..	48	193	92
11	16	8	11	1	5	2	..	..	..	..	..	..	..	..	..	..	..	..	..	9	5	93
186	115	110	66	21	11	..	..	39	..	..	..	..	..	..	..	..	..	16	38	79	147	94
124	102	74	64	9	...	..	..	12	..	..	..	6	..	2	..	..	..	21	38	62	101	95
335	268	176	115	85	119	..	..	41	7	2	..	7	..	8	5	..	..	16	22	129	199	96
504	72	376	24	60	7	..	..	47	24	..	..	1	..	8	5	1	..	11	12	299	740	97
331	286	227	220	22	8	..	..	53	38	..	..	..	..	5	..	..	5	24	15	106	196	98
1,083	589	640	212	111	23	..	..	180	10	..	..	5	..	40	8	..	..	107	336	591	1,109	99
170	45	113	..	15	1	..	..	21	7	..	..	..	..	2	1	..	..	19	36	77	220	100
459	409	225	26	161	297	..	..	26	5	..	2	1	..	3	4	1	..	42	67	214	311	101
324	315	172	164	80	137	..	..	64	1	..	..	1	..	3	1	..	..	4	12	171	174	102
54	14	48	12	5	..	1	..	1	..	..	..	..	..	..	1	..	..	..	1	65	102	103
250	183	185	121	42	47	..	..	13	3	..	..	..	..	4	..	..	..	6	12	146	197	104
102	67	49	25	31	37	..	..	16	1	..	..	..	..	1	2	..	..	5	2	49	85	105
101	88	57	56	24	29	..	..	17	1	..	..	..	..	2	..	..	..	1	2	44	65	106
6	2	3	2	..	..	..	..	2	..	..	..	1	..	..	..	..	..	..	..	3	2	107
62	33	32	7	9	21	3	..	9	2	..	..	1	..	4	..	..	..	4	3	38	75	108
159	71	142	57	..	..	..	..	14	2	..	..	..	..	1	..	..	..	12	12	63	161	109
687	645	431	447	147	169	5	..	69	15	..	..	..	..	14	5	..	..	21	9	321	454	110
230	199	191	166	2	12	..	..	10	..	..	..	..	..	1	..	..	..	26	21	108	143	111

TOWN

SEDAM

Sl. No.	Name of Town/Ward/Block		Area in acres	Occupied Houses	House-holds	Total Population P	Total Population M	Total Population F	Scheduled Castes M	Scheduled Castes F	Scheduled Tribes M	Scheduled Tribes F	Literate and educated M	Literate and educated F
1	2		3	4	5	6	7	8	9	10	11	12	13	14
SEDAM				**1,621**	**1,675**	**8,527**	**4,345**	**4,182**	**531**	**526**	..	..	**2,092**	**695**
	Block No. 1 & 4			152	152	669	331	338	..	..	..	..	153	33
	2			87	92	554	269	285	..	..	..	..	172	36
	3			95	105	525	274	251	..	..	..	..	136	25
	5			69	69	366	184	182	..	..	..	..	98	7
	6			98	98	420	203	217	106	119	..	..	26	9
	7			94	94	447	221	226	..	..	..	..	120	43
	8			110	110	551	282	269	..	..	..	..	178	67
	9			65	65	394	199	195	..	..	..	..	88	37
	10			126	126	634	338	296	..	..	..	..	223	80
	11			91	106	539	285	254	..	..	..	..	155	59
	12			82	82	487	233	254	..	..	..	..	102	25
	13			88	88	468	239	229	166	178	..	..	67	11
	14			61	62	289	140	149	55	56	..	..	90	49
	15			41	64	337	175	162	..	..	..	..	102	60
	16			113	113	570	303	267	146	139	..	..	87	19
	17			63	63	371	199	172	..	..	..	..	120	55
	18			93	93	531	280	251	58	34	..	..	142	60
	19			93	93	375	190	185	..	..	..	..	33	20
7. Sedam Taluk		**T**	**365.4**	**17,871**	**18,200**	**90,689**	**45,044**	**45,645**	**8,560**	**8,831**	**279**	**280**	**10,261**	**2,118**
		R	**363.7**	**16,250**	**16,525**	**82,162**	**40,699**	**41,463**	**8,029**	**8,305**	**279**	**280**	**8,169**	**1,423**
		U	**1.7**	**1,621**	**1,675**	**8,527**	**4,345**	**4,182**	**531**	**526**	..	..	**2,092**	**659**

DIRECTORY

TALUK

Workers																						
Total Workers (I—IX)		I		II		III		IV		V		VI		VII		VIII		IX		Non-workers X		Sl. No.
M	F	M	F	M	F	M	F	M	F	M	F	M	F	M	F	M	F	M	F	M	F	
15	16	17	18	19	20	21	22	23	24	25	26	27	28	29	30	31	32	33	34	35	36	1
2,407	**782**	**394**	**117**	**313**	**292**	**37**	**6**	**116**	**23**	**137**	**29**	**66**	**20**	**485**	**26**	**105**	**2**	**754**	**267**	**1,938**	**3,400**	
187	55	27	4	29	37	..	..	19	6	8	2	4	..	56	2	6	..	38	4	144	283	1
132	63	32	15	22	41	..	..	2	1	5	1	..	..	41	..	7	..	23	5	137	222	2
163	22	36	3	33	9	3	..	15	1	1	..	1	..	19	..	7	..	48	9	111	229	3
105	99	29	13	29	82	1	..	5	3	4	..	..	..	19	1	7	..	11	..	79	83	4
122	88	23	9	20	7	5	..	..	..	6	8	1	..	10	..	2	..	55	64	81	129	5
109	37	22	7	9	20	2	..	4	3	3	1	1	..	40	1	..	..	25	5	112	189	6
132	35	27	2	18	27	2	..	1	1	2	2	3	..	26	..	4	..	49	3	150	234	7
105	24	17	3	3	9	..	..	1	3	11	4	2	..	32	..	3	..	36	5	94	171	8
193	8	24	2	9	..	..	..	9	..	3	..	4	..	34	..	12	..	98	6	145	288	9
149	33	15	..	9	..	..	..	4	..	4	..	1	..	42	..	2	..	72	33	136	221	10
132	28	46	..	10	..	..	..	5	1	11	..	..	..	20	..	..	..	40	27	101	226	11
165	58	39	19	51	31	3	..	20	..	2	..	..	..	20	8	2	..	28	..	74	171	12
72	10	4	1	3	7	..	..	2	..	17	..	3	..	20	1	1	..	22	1	68	139	13
99	21	2	2	..	1	2	3	6	..	16	..	1	1	27	..	2	..	43	14	76	141	14
191	98	22	31	45	4	10	2	12	1	9	..	22	3	12	11	10	..	49	46	112	169	15
105	9	10	6	5	..	1	..	10	3	5	..	3	..	28	..	4	..	39	..	94	163	16
146	22	6	..	16	14	2	..	..	..	26	2	15	..	29	1	4	..	48	5	134	229	17
100	72	13	..	2	3	6	1	1	..	4	9	5	16	10	1	32	2	27	40	90	113	18
29,097	**19,894**	**14,502**	**8,636**	**6,287**	**7,028**	**282**	**126**	**3,524**	**1,532**	**164**	**76**	**244**	**68**	**1,252**	**286**	**188**	**8**	**2,654**	**2,134**	**15,947**	**25,751**	**T**
26,690	**19,112**	**14,108**	**8,519**	**5,974**	**6,736**	**245**	**120**	**3,408**	**1,509**	**27**	**47**	**178**	**48**	**767**	**260**	**83**	**6**	**1,900**	**1,867**	**14,009**	**22,351**	**R**
2,407	**782**	**394**	**117**	**313**	**292**	**37**	**6**	**116**	**23**	**137**	**29**	**66**	**20**	**485**	**26**	**105**	**2**	**754**	**267**	**1,938**	**3,400**	**U**

ALPHABETICAL LIST OF VILLAGES

SHAHAPUR TALUK

Sl. No.	Name of Village	1961 Census Location Code	Population 1951 Census	Population 1961 Census	Square in the Taluk map in which the village appears
1	2	3	4	5	6
1.	Agasthal	10	90	92	D—5
2.	Agnihal	66	232	384	G—9
3.	Aikur	80	1,141	1,483	E—6
4.	Aldhal	111	470	436	D—1
5.	Amlapur	105	..	..	C—3
6.	Anaksugur	81	600	671	E—6
7.	Anbi	94	1,610	1,902	A—4
8.	Anwar	9	544	672	E—5
9.	Aralhalli	95	402	481	B—3
10.	Arjangi	54	327	360	E—8
11.	Bablad	150	729	835	D—7
12.	Balkal	138	472	507	C—6
13.	Banthihal	31	330	379	D—3
14.	Basavantpur	18	454	531	E—5
15.	Benkanhalli	3	444	493	D—4
16.	Benkanahalli (K)	61	223	255	F—8
17.	Bevanhalli	124	490	556	C—4
18.	Bhaikadamgere	116	690	761	D—1
19.	Bidrani	134	344	355	B—5
20.	Bihar	57	1,338	1,715	F—7
21.	Bilwad	128	..	..	B—3
22.	Biranhal	149	468	451	C—7
23.	Birnoor	39	862	1,063	F—4
24.	Bolari	13	230	229	D—5
25.	Bommanhalli	8	478	556	E—4
26.	Boodihal	58	128	182	F—8
27.	Budnoor	112	612	622	D—1
28.	Bundebimbli	71	1,577	1,885	G—8
29.	Chamnal	118	573	399	C—1
30.	Chandapur	119	644	624	C—1
31.	Chanderhal	35	..	..	F—5
32.	Channur	78	244	357	F—6
33.	Channur Khalsa	110	833	699	D—1
34.	Chattanhalli	141	1,821	1,940	C—5
35.	Doriyapur	27	467	397	D—3
36.	Darshnapur	84	558	660	C—1
37.	Diggi	106	732	865	C—3
38.	Doranhalli	123	4,014	4,395	C—4
39.	Gaddesugar	151	725	659	D—7
40.	Ganganhall	28	733	488	D—2
41.	Godihal	52	553	614	D—8
42.	Gogi kohna (Urban unit)	122	..	3,156	C—2
43.	Gogipet (-do-)	83	..	3,839	C—2
44.	Gonal	69	391	688	G—8
45.	Gondenur	79	627	589	F—6
46.	Gondur	34	497	599	F—5
47.	Gulsaram	147	1,569	1,648	C—7
48.	Gundapur	117	436	362	C—1
49.	Gundgurti	15	503	505	D—5
50.	Gundhalli	143	662	1,032	C—5
51.	Gundloor	68	197	259	G—9
52.	Habhalli	136	226	228	B—5
53.	Habstihal	74	191	291	F—7
54.	Halbhavi	103	167	204	C—3
55.	Halgera	51	986	943	D—7
56.	Halisagar	1	2,120	2,665	C—4
57.	Hanchanhal	44	674	514	E—5
58.	Handerhal	131	..	..	B—4
59.	Harangera	87	797	1,014	C—2
60.	Hattigudur	21	940	1,093	E—4
61.	Hayyal	32	1,672	1,869	E—5
62.	Hayyal (K)	16	734	725	E—5
63.	Hortur	50	435	470	D—7
64.	Hoskera	114	1,078	1,135	D—2
65.	Hothpet	101	1,508	1,770	C—3
66.	Hulkal Jagir	148	447	482	C—7
67.	Hulkal khalsa	99	533	611	C—3
68.	Hundekal	155	411	537	D—5
69.	Ibrahimpur	135	1,142	1,702	B—5
70.	Ingalgi	127	287	343	C—4
71.	Inganhal	88	..	..	C—2
72.	Itga (simth Sirwal)	130	634	646	B—4
73.	Itga (simth Wadgera)	75	121	153	F—7
74.	Itursgundgi	133	1,028	1,304	B—4
75.	Joldhedgi	62	626	816	G—8
76.	Kachankavi	98	259	251	C—3
77.	Kadamgera (B)	47	1,451	1,494	D—6
78.	Kadrapur	72	224	305	F—8
79.	Kadyapur	11	..	..	D—5
80.	Kakasgera	113	937	1,021	D—1
81.	Kandhalli	56	572	630	E—8
82.	Kannekollur	12	1,379	1,585	D—4
83.	Karkihalli	120	595	546	C—2
84.	Karongi	142	237	270	C—6
85.	Katamhalli	41	344	418	F—4
86.	Khanapur	144	1,057	1,193	C—6
87.	Kodal	70	510	647	G—8
88.	Kollur	37	1,015	1,124	F—4
89.	Konganda (smith Rastrapur)	22	563	644	E—4
90.	Konganda (Smith Wadgera)	63	144	287	G—9
91.	Konhalli	55	648	599	E—7
92.	Konhal	77	938	1,130	F—6
93.	Konmanhalli	97	426	597	C—3
94.	Kumnur	53	331	353	E—8
95.	Kurihal	82	353	393	E—6
96.	Kurkunda	153	2,478	2,438	D—6

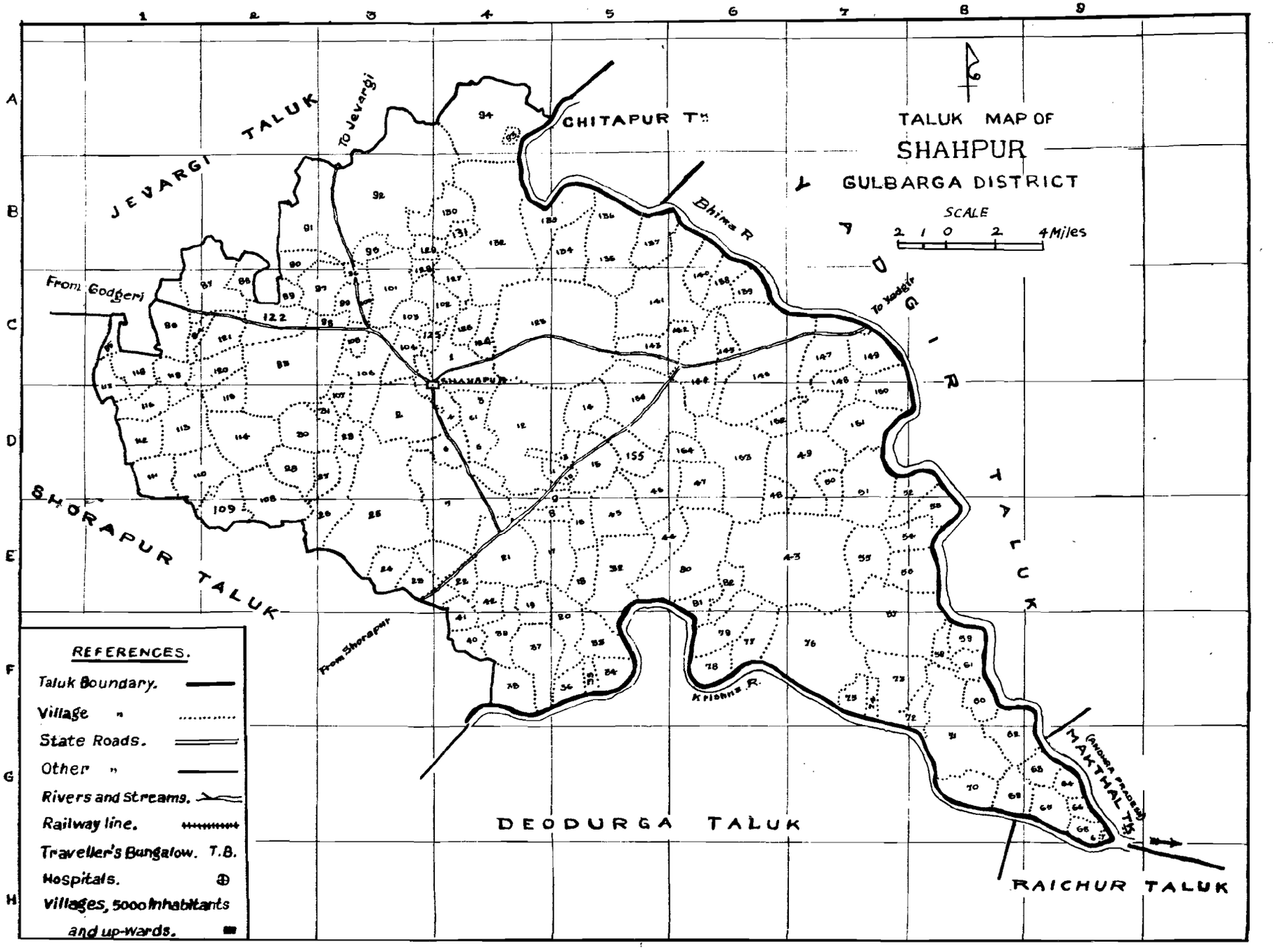
TALUK MAP OF
SHAHPUR
GULBARGA DISTRICT
SCALE
2 1 0 2 4 Miles
JEVARGI TALUK
To Jevargi
CHITAPUR Tk
Bhima R
From Godgeri
To Yadgir
SHAHAPUR
YADGIR TALUK
SHORAPUR TALUK
From Shorapur
Krishna R.
DEODURGA TALUK
MAKTHAL Tk
(ANDHRA PRADESH)
RAICHUR TALUK
REFERENCES.
Taluk Boundary.
Village "
State Roads.
Other "
Rivers and Streams.
Railway line.
Traveller's Bungalow. T.B.
Hospitals.
Villages, 5000 Inhabitants and up-wards.

ALPHABETICAL LIST OF VILLAGES

SHAHAPUR TALUK—*Concld.*

Sl. No.	Name of Village	1961 Census Location Code	Population 1951 Census	Population 1961 Census	Square in the Taluk map in which the village appears
1	2	3	4	5	6
97.	Kyatanhal	154	765	894	D—6
98.	Machnur	59	544	599	F—8
99.	Madarki	91	1,328	1,692	B—2
100.	Maderkal	20	534	459	F—5
101.	Madnal	126	564	631	C—4
102.	Mahal Roza	26	630	550	E—3
103.	Makhtapur	102	162	188	C—4
104.	Malhalli	152	439	266	D—6
105.	Mandgalli	23	393	393	E—3
106.	Manginhal	145	370	446	C—6
107.	Maramkal	140	403	471	C—6
108.	Markal	38	640	639	F—4
109.	Mohamdapur	2	31	33	D—3
110.	Mudbole	92	2,147	2,347	B—3
111.	Munmulgi	17	610	770	E—5
112.	Nadihal	85	248	223	C—1
113.	Naganalgi	30	390	854	D—2
114.	Naikal	146	3,028	3,039	C—6
115.	Nalwadgi	139	345	428	C—6
116.	Nandehalli (J)	19	417	456	E—4
117.	Nandehalli (K)	125	..	..	C—3
118.	Negginhal	90	-do-	-do-	B—2
119.	Omardoddi	20	26	29	F—5
120.	Parsapur	40	247	267	F—4
121.	Rabbanhalli	121	378	411	C—2
122.	Rajapur (B)	115	619	681	D—2
123.	Rajapur (K)	100	..	..	C—3
124.	Rakhamgera	4	147	154	D—4
125.	Rastapur	7	1,417	1,823	E—4
126.	Rotanhodgi	73	820	936	F—7
127.	Roza (Simth Sirwal)	93	122	153	A—4
128.	Sadyapur	96	244	338	C—3
129.	Sagar	25	5,257	5,673	E—3
130.	Saidapur	107	580	725	D—3
131.	Saladipur	129	475	501	B—3
132.	Sangam	67	..	..	G—9
133.	Sawar	42	302	352	E—4
134.	Shakapur	104	214	289	C—3
135.	Shankerbanda	46	..	..	D—5
136.	Sharadhalli	24	730	777	E—3
137.	Shettikere	108	632	624	D—2
138.	Shivenoor	60	178	264	F—8
139.	Shivepur	65	526	700	G—9
140.	Singanhalli	89	439	520	C—2
141.	Sirwal	132	1,714	1,901	B—4
142.	Sugur	64	98	232	G—9
143.	Tadbidi	156	1,245	1,603	D—5
144.	Tangadgi	137	699	764	B—5
145.	Tekural	48	402	516	D—6
146.	Tewarwadgera	45	972	1,194	E—5
147.	Tippanhalli	5	241	257	D—4
148.	Tokapur	14	617	612	D—5
149.	Tonnur	36	500	436	F—5
150.	Tumkur	76	1,331	1,510	F—7
151.	Ukkinhal	86	1,405	1,421	C—1
152.	Ullesugur	49	1,137	1,181	D—7
153.	Vibhuthalli	6	454	410	D—4
154.	Wadgera	43	2,781	3,249	E—7
155.	Wandurg	109	1,616	1,415	E—2
156.	Yakchinti	33	749	830	F—5

LIST OF INDUSTRIAL ESTABLISHMENTS

SHAHAPUR TALUK

Total: 200(51), 205(2), 207(4), 233(1), 235(9), 273(4), 281(6), 302(1), 311(1), 340(3), 343(1), 350(20), 369(44), 389(1), 393(1).

Rural: 200(45), 207(2), 273(4), 281(6), 301(1), 340(3), 350(8), 369(44), 343(1).

Urban: 200(6), 205(2), 207(2), 233(1), 235(9), 302(1), 350(12), 389(1), 393(1).

VILLAGEWISE INDUSTRIAL ESTABLISHMENTS

Villages: Hallisagar 200(1), Rastapur 200(1), Anwara 200(1), 369(1), Hayal (Khurd) 369(1), Man-Mutgi 340(1), Madarkal 340(1), Hattigodur 200(1), Mandighalli 369(2), Sagar 200(4), Ganganhalli 369(1), Hayal Buzurg 200(2), 369(1) Tonnur 369(1), Kollur 200(1), 369(1), Markal 350(1), Birnoor 200(1), 281(1), Wadagera 200(1), Hanchanal 369(1), Tewar wadgera 200(1), Kadamgera 369(2) Ullesugoor 200(1), Horkoor 369(1), Halgera 200(1), 369(3), Goadihal 369(1), Bilhar 200(3), 340(1), 369(9), Machanoor 369(2), Joldhadagi 281(1), 369(1), Bendebinbli 200(1), 273(1), 281(1), Kadorapoor 369(1), Rotanhadgi 281(1), 369(1), Tumkur 200(2), 273(1), Konkal 200(1), Aikur 369(1), Darshanapur 350(1), Uknal 200(1), 369(1), Madriki 200(4), Anabi 200(1), Kanchankavi 343(1), Hothapeth 200(1), Saidapur 200(1), Shettikera 200(1), Aldhal 369(1), Chendapur 350(1), Rabbanhalli 369(1), Doranahalli 200(2), Shirwal 200(1), 369(1), Hurusgundgi 200(1), Ibrahimpur 200(1), 273(1), 350(2), 369(1), Jangadgi 369(1), Maramkal 369(1), Chatanhalli 200(2), 369(1), Karongi 369(1), Gundhalli 369(2), Khanapur 200(2) 273(1), 281(2), 350(2), Naikal 200(2) 207(2), 311(1), Gulsarm 200(1), Bablad 369(1), Kurkundi 200(1), 350(1), Tadibidi 200(1), 369(1).

VILLAGE

SHAHAPUR

Sl. No.	Village	Amenities	Area in acres	Occupied Houses	House-holds	Total Population			Scheduled Castes		Scheduled Tribes		Literate and educated	
						P	M	F	M	F	M	F	M	F
1	2		3	4	5	6	7	8	9	10	11	12	13	14
1	Halisagar*	Pw Po	7,020	554	554	2,665	1,347	1,318	177	192	..	..	202	33
2	Mohamdapur	Pw	3,896	7	7	33	16	17	3	4	..	..	1	..
3	Benkanhalli	P Pw	1,044	80	80	493	245	248	56	55	..	..	35	1
4	Rakhamgera	Pw	647	26	26	154	76	78	22	24	..	..	6	..
5	Tippanhalli	Pw	1,591	45	45	257	123	134	28	38	..	..	5	..
6	Vibhuthalli	Pw	1,567	80	80	410	169	241	35	59	..	..	35	3
7	Rastapur*	P Pw Po	6,934	349	349	1,823	880	943	246	259	..	..	106	4
8	Bommanhalli	Pw	713	8	102	556	265	291	88	103	..	..	25	..
9	Anwar	P Pw	1,044	127	128	672	339	333	133	130	..	..	70	3
10	Agasthal	Pw	286	18	18	92	46	46	10	9	..	..	4	1
11	Kadyapur		348				un-inhabited							
12	Kannekollur*	M Pw Po	8,390	250	250	1,585	779	806	136	160	..	..	100	14
13	Bolari	P Pw	730	45	45	229	114	115	35	32	..	..	17	2
14	Tokapur	P Pw	2,078	131	141	612	324	288	42	31	..	..	16	1
15	Gundgurti	P Kw	288	110	110	505	248	257	71	72	..	..	21	1
16	Hayyal (K)	P Kw	2,399	144	144	725	354	371	79	87	..	..	44	..
17	Munmulgi	P Kw	2,789	130	130	770	364	407	155	178	..	..	93	11
18	Basavantpur	P Kw	678	111	123	531	251	280	40	58	..	..	55	..
19	Nandehalli (J)	P Pw	1,089	78	87	456	204	252	26	28	..	..	36	14
20	Maderkal	P Kw	1,927	108	108	459	267	282	51	52	..	..	36	8
21	Hattigudur*	P Riv Po	4,162	230	230	1,093	521	572	257	291	..	..	114	15
22	Konganda* (Simth Rastapur)	P Kw Po	2,836	140	140	644	316	328	102	104	..	..	33	10
23	Mandgalli	P	261	78	78	393	196	197	65	60	..	..	37	8
24	Sharadhalli	P Kw	1,574	169	169	777	370	407	34	39	..	..	46	8
25	Sagar*	M Mp Kw Po	11,119	1,140	1,182	5,673	2,666	3,007	303	309	..	..	816	206
26	Mahal Roza	Pw	4,770	79	101	550	277	273	59	37	..	..	30	1
27	Dariyapur	P Pw	1,262	69	84	397	205	192	28	28	..	..	32	..
28	Ganganhall*	P Pw	1,288	90	90	488	252	236	19	22	..	..	29	..
29	Omardoddi	Pw	1,055	5	5	29	19	10	16	7	..	..	..	..
30	Naganalgi	P Pw	2,735	129	152	854	406	448	30	32	..	..	39	1
31	Banthihal	P Pw	745	65	76	379	180	199	8	13	..	..	14	..
32	Hayyal*	M Mp Pw Po	6,470	344	344	1,869	926	943	178	150	..	..	112	24
33	Yakchinti*	P Pw Po	2,407	179	179	830	401	429	1	..	..	..	101	22
34	Gondur	Pw	679	109	109	599	283	316	49	65	..	..	70	13
35	Chanderhal		512				un-inhabited							
36	Tonnur	Pw	1,154	93	93	436	216	220	38	37	..	..	36	8
37	Kollur*	P Pw Po	2,402	223	223	1,124	535	589	58	64	..	..	104	17
38	Markal	Pw	1,386	116	116	639	297	342	35	37	..	..	45	11
39	Birnoor*	Pw Po	2,759	184	196	1,063	499	564	245	274	..	..	78	21

DIRECTORY

TALUK

Workers																				
Total Workers (I—IX)		I		II		III		IV		V		VI		VII		VIII		IX		Non-workers X		Sl. No.
M	F	M	F	M	F	M	F	M	F	M	F	M	F	M	F	M	F	M	F	M	F	
15	16	17	18	19	20	21	22	23	24	25	26	27	28	29	30	31	32	33	34	35	36	1
828	391	507	193	176	181	..	..	77	13	..	..	..	..	21	4	4	..	43	..	519	927	1
9	2	7	1	2	1	..	..	..	..	..	..	..	..	..	..	..	..	..	..	7	15	2
155	40	112	15	14	10	..	..	6	4	..	..	..	..	2	3	..	..	21	8	90	208	3
43	11	24	..	18	11	..	..	1	..	..	..	..	..	..	..	..	..	..	..	33	67	4
84	74	53	10	28	64	..	..	..	..	..	..	..	..	1	..	..	..	2	..	39	60	5
98	123	51	88	22	6	..	..	3	1	..	..	..	..	2	1	..	..	20	27	71	118	6
643	559	501	414	78	105	..	..	51	17	..	..	2	..	4	2	..	..	7	21	237	384	7
171	25	145	20	9	1	..	..	10	..	..	..	..	1	6	..	..	..	1	3	94	266	8
244	253	179	206	8	33	..	..	7	1	..	..	..	..	1	..	..	..	49	13	95	80	9
31	35	23	2	3	33	..	..	5	..	..	..	..	..	..	..	..	..	..	..	15	11	10
										un-inhabited												11
424	158	335	96	14	..	..	..	23	8	..	..	2	..	10	..	2	..	38	54	335	648	12
85	55	36	33	10	4	..	..	16	3	5	..	2	..	4	..	..	..	12	5	29	60	13
227	139	172	131	28	1	..	..	17	..	..	..	1	..	2	2	..	..	7	5	97	149	14
161	45	109	9	1	13	..	..	19	..	..	..	..	..	5	1	..	..	27	22	87	212	15
237	116	181	89	37	16	..	..	9	..	..	..	3	..	..	..	..	..	7	11	117	255	16
227	56	147	41	41	7	..	..	19	3	..	..	..	..	4	..	..	..	16	5	137	351	17
151	15	128	8	8	7	..	..	11	..	..	..	..	..	1	..	..	..	3	..	100	265	18
135	45	83	8	38	27	..	..	8	..	..	..	..	..	3	6	..	..	3	4	69	207	19
178	35	132	9	42	24	..	..	..	..	..	..	..	..	..	..	..	..	3	2	89	247	20
348	152	199	9	61	100	..	..	45	5	..	..	3	..	7	1	2	..	31	2	173	420	21
205	188	57	10	126	175	..	..	8	..	..	..	1	1	3	..	..	..	10	2	111	140	22
142	41	107	30	28	11	..	..	3	..	..	..	..	..	1	..	..	..	3	..	54	156	23
250	149	130	13	94	133	..	..	13	2	1	..	..	..	6	..	..	..	6	1	120	258	24
1,535	1,122	506	95	384	471	..	..	275	330	4	..	12	1	94	17	3	..	257	208	1,131	1,885	25
174	123	117	73	41	49	..	..	13	1	..	..	1	..	..	..	..	..	2	..	103	150	26
136	75	93	33	20	36	..	..	22	2	..	..	1	..	..	3	..	..	..	1	69	117	27
173	142	140	10	15	130	..	..	9	..	..	..	..	..	2	1	..	..	7	1	79	94	28
15	2	11	1	1	1	..	..	3	..	..	..	..	..	..	..	..	..	..	..	4	8	29
269	260	121	9	124	247	..	..	15	..	..	..	1	..	2	2	..	..	6	2	137	188	30
121	132	75	1	26	128	..	..	18	2	2	..	..	1	..	..	..	..	..	..	59	67	31
484	66	295	26	100	25	..	..	31	1	1	..	..	..	15	1	..	..	42	13	442	877	32
259	226	150	121	21	13	..	..	4	..	..	..	1	..	2	..	..	..	81	92	142	203	33
166	11	111	2	17	..	..	..	10	..	2	..	..	..	3	..	..	..	23	9	117	305	34
										un-inhabited												35
123	108	86	71	..	..	..	..	4	..	4	..	..	..	..	..	1	..	32	37	93	112	36
511	522	279	312	119	133	..	..	46	2	4	..	1	..	4	..	2	..	56	75	24	67	37
211	183	126	99	33	11	..	..	22	..	..	..	..	..	2	..	..	..	28	73	86	159	38
324	202	179	69	93	109	..	..	28	11	..	..	..	..	6	2	..	..	18	11	175	362	39

VILLAGE

SHAHAPUR

Sl. No.	Village	Amenities	Area in acres	Occupied Houses	House-holds	Total Population			Scheduled Castes		Scheduled Tribes		Literate and educated	
						P	M	F	M	F	M	F	M	F
1	2		3	4	5	6	7	8	9	10	11	12	13	14
40	Parsapur	Pw	251	56	56	267	137	130	45	33	..	..	21	4
41	Katamhalli	P Pw	1,148	75	84	418	191	227	53	60	..	..	37	16
42	Sawar	P Pw	177	77	77	352	160	192	84	101	..	..	33	4
43	Wadgera*	M Pw Po	11,535	628	628	3,249	1,588	1,661	312	350	..	..	231	33
44	Hanchanhal	Kw	904	119	119	514	265	249	6	19	..	..	29	12
45	Tewarwadgera	P Pw	3,119	237	237	1,194	586	608	44	48	..	..	70	8
46	Shankerbanda		1,162				un-inhabited							
47	Kadamgera (B)	P Pw	2,479	291	291	1,494	739	755	155	163	..	..	27	6
48	Tekural	P Pw	220	102	102	516	266	250	58	59	..	..	32	4
49	Ullesugur*	P Pw Po	4,863	210	214	1,181	601	580	88	86	..	..	65	5
50	Hortur	P Pw	1,216	90	91	470	236	234	63	58	..	..	9	..
51	Halgera*	P Pw Po	4,522	196	196	943	489	494	162	154	..	..	38	2
52	Godihal	Pw	1,770	130	130	614	316	298	108	108	..	..	67	12
53	Kumnur	P Pw	1,805	76	76	353	179	174	37	38	..	..	38	10
54	Arjangi	P Pw	1,613	72	72	360	190	170	59	52	..	..	33	1
55	Konhalli	Pw	2,218	99	99	599	304	295	1	..	..	..	69	26
56	Kandhalli	P Pw	2,480	130	130	630	300	330	107	92	..	..	32	..
57	Bilhar	P Riv Po	5,943	338	338	1,715	835	880	99	104	..	..	142	12
58	Boodihal		714	31	31	182	82	100	42	48	..	..	8	1
59	Machnur	P	1,655	118	118	599	298	301	88	78	..	..	85	8
60	Shivenoor		1,084	58	58	264	135	129	36	29	..	..	21	4
61	Benkanhalli (K)		806	54	54	255	108	147	58	87	..	..	17	..
62	Joldhedgi		2,938	160	160	816	416	400	99	89	..	..	87	14
63	Konganda (Simth Wadgera)	P Pw	1,319	43	53	287	137	150	44	56	..	..	8	1
64	Sugur	Pw	1,033	42	42	232	106	126	29	35	..	..	13	1
65	Shivepur	P	284	142	142	700	356	344	43	44	..	..	49	2
66	Agnihal	P Pw	577	75	75	384	188	196	32	48	..	..	26	3
67	Sangam		701				un-inhabited							
68	Gundloor	Riv	1,057	51	51	259	108	151	23	30	..	..	18	..
69	Gonal	P Pw	1,885	141	141	688	335	353	121	132	..	..	64	20
70	Kodal	P Pw	2,783	155	155	647	319	328	106	101	..	..	76	8
71	Bundebimbli*	M Pw Po	7,382	325	357	1,885	925	960	242	251	..	..	125	29
72	Kadrapur	Pw	1,261	63	63	305	157	148	71	67	..	..	32	3
73	Rotanhodgi*	Pw Po	3,779	188	188	936	443	493	109	147	..	..	103	24
74	Habstihal	Riv	744	51	59	291	144	147	24	21	..	..	16	1
75	Itga (Simth Wadgere)	Pw	1,330	36	36	153	78	75	15	14	..	..	5	1
76	Tumkur	P Tk Po	7,895	312	312	1,510	738	772	142	160	..	..	149	18
77	Konkal	P Pw	2,671	235	235	1,130	559	571	184	178	..	..	80	9
78	Channur	Riv	2,013	82	82	357	170	187	24	19	..	..	23	4

DIRECTORY

TALUK—*Contd.*

Workers																						
Total Workers (I—IX)		I		II		III		IV		V		VI		VII		VIII		IX		Non-workers X		Sl. No.
M	F	M	F	M	F	M	F	M	F	M	F	M	F	M	F	M	F	M	F	M	F	
15	16	17	18	19	20	21	22	23	24	25	26	27	28	29	30	31	32	33	34	35	36	1
76	65	60	50	8	10	..	..	7	5	..	..	..	..	..	..	..	..	1	..	61	65	40
125	62	44	..	7	..	..	..	33	9	..	..	..	..	2	..	..	..	39	53	66	165	41
147	178	88	99	36	70	..	..	15	..	..	..	..	..	..	2	..	..	8	7	13	14	42
1,017	622	494	95	320	388	..	..	77	38	..	..	..	..	23	10	3	..	100	91	571	1,039	43
171	41	123	30	32	9	..	..	3	2	8	..	..	..	1	..	..	..	4	..	94	208	44
403	174	303	115	32	20	..	..	13	11	9	..	..	..	10	7	..	..	36	21	183	434	45
										un-inhabited												46
521	85	325	17	63	41	..	..	84	2	5	..	2	..	10	3	..	..	32	22	218	670	47
186	26	126	..	11	4	..	..	10	1	31	..	1	..	1	1	..	..	6	20	80	224	48
383	45	295	19	56	14	..	..	18	2	..	..	2	..	3	2	1	..	8	8	218	535	49
164	119	76	..	83	119	..	..	..	..	3	..	..	..	2	..	..	..	..	..	72	115	50
341	24	209	7	87	11	..	..	15	2	10	..	2	..	8	..	1	..	9	4	148	470	51
206	157	128	55	32	70	..	..	35	20	..	..	..	..	1	4	..	..	10	8	110	141	52
132	47	74	6	33	37	..	..	14	..	2	..	..	..	2	..	..	..	7	4	47	127	53
131	18	97	5	3	..	..	..	17	1	..	..	..	..	4	..	..	..	10	12	59	152	54
219	29	195	26	17	1	..	..	5	..	..	..	..	..	1	..	..	..	1	2	85	266	55
191	16	146	5	5	1	..	..	8	..	5	..	..	..	1	1	..	..	26	9	109	314	56
485	276	207	60	58	51	..	..	56	23	19	..	5	..	6	6	2	..	132	136	350	604	57
51	24	17	2	9	..	..	..	11	1	..	..	..	..	..	..	..	..	14	21	31	76	58
163	81	109	47	2	9	..	..	10	..	..	..	..	..	2	..	..	..	40	33	135	220	59
82	10	69	5	12	4	..	..	..	..	..	..	..	..	..	..	..	..	1	1	53	119	60
65	22	53	21	5	..	..	..	1	..	..	..	..	..	2	1	..	..	4	..	43	125	61
262	54	186	23	32	15	..	..	15	..	..	..	..	..	3	..	..	..	26	16	154	346	62
88	48	48	10	33	36	..	..	4	2	..	..	..	..	2	..	..	..	1	..	49	102	63
69	11	40	7	20	4	..	..	3	..	..	..	..	..	3	..	..	..	3	..	37	115	64
226	159	108	7	79	152	..	..	25	..	..	..	1	..	5	..	1	..	7	..	130	185	65
116	11	62	5	24	..	..	..	13	2	12	..	2	..	2	3	..	..	1	1	72	185	66
										un-inhabited												67
78	33	59	..	8	30	..	..	7	3	..	..	..	..	1	..	..	..	3	..	30	118	68
217	82	124	2	58	56	..	..	10	..	..	..	1	..	3	1	..	..	21	23	118	279	69
221	131	72	2	133	129	..	..	9	..	..	..	..	..	5	..	..	..	2	..	98	197	70
568	218	221	51	154	126	..	..	22	1	11	..	2	..	10	3	..	..	148	35	357	742	71
83	3	48	2	27	1	..	..	5	..	..	..	..	..	..	..	..	..	3	..	74	145	72
311	108	144	12	93	52	..	..	12	3	1	..	..	..	2	..	..	..	59	41	132	385	73
52	32	41	42	2	4	..	..	1	..	..	..	..	..	1	..	..	..	7	4	92	115	74
51	30	32	8	12	16	..	..	..	..	..	..	..	..	..	1	..	..	7	5	27	45	75
498	123	319	15	54	36	..	..	61	5	4	..	..	..	9	5	1	..	50	62	240	649	76
368	159	271	74	83	80	..	..	10	2	..	..	..	..	3	1	..	..	1	2	191	412	77
115	118	54	6	57	112	..	..	1	..	..	..	..	..	1	..	..	..	2	..	55	69	78

VILLAGE

SHAHAPUR

Sl. No.	Village	Amenities	Area in acres	Occupied Houses	House-holds	Total Population			Scheduled Castes		Scheduled Tribes		Literate and educated	
						P	M	F	M	F	M	F	M	F
1	2		3	4	5	6	7	8	9	10	11	12	13	14
79	Gondenur	P Pw	2,138	136	136	589	307	282	65	61	..	..	39	9
80	Aikur*	P Pw Po	6,416	289	289	1,483	740	743	171	171	..	..	102	15
81	Anaksugur	P Pw Po	1,472	135	135	671	324	347	115	115	..	..	28	7
82	Kurihal	P	1,435	83	83	393	184	209	41	46	..	..	22	4
83	Gogipet*	H. D. Pw Po	130	616	628	3,839	1,827	2,010	57	60	..	..	758	159
84	Darshnapur	P Pw	1,683	116	116	660	321	339	59	62	..	..	59	9
85	Nadihal	Pw	1,021	49	49	223	106	117	..	..	..	..	5	1
86	Ukkinhal*	P Pw Po	2,957	281	281	1,421	747	674	72	80	..	..	93	6
87	Harangera	P Pw	4,255	187	187	1,014	530	484	100	96	..	..	44	5
88	Inganhal		1,244				un-inhabited							
89	Singanhalli	Pw	728	82	101	520	255	265	22	21	..	..	61	3
90	Negginhal		544				un-inhabited							
91	Madarki*	P Kw Po	10,400	248	310	1,692	820	872	142	199	..	..	203	20
92	Mudbole*	P Kw Po	8,168	457	457	2,347	1,178	1,169	265	253	..	..	184	17
93	Roza (Simth Sirwal)	P Riv	432	24	28	153	78	75	..	..	..	..	19	7
94	Anbi*	P Riv Po	7,559	279	327	1,902	939	963	227	217	..	..	147	16
95	Aralhalli	P Pw	869	95	96	481	227	254	28	26	..	..	36	2
96	Sadyapur	Pw	618	52	52	338	163	175	89	85	..	..	28	5
97	Konmanhalli	P Pw	2,168	90	90	597	299	298	67	74	..	..	55	4
98	Kanchankavi	P Pw	773	47	47	251	128	123	36	35	..	..	13	1
99	Hulkal khalsa	P Pw	983	92	96	611	310	301	58	51	..	..	27	..
100	Rajapur (K)		486				un-inhabited							
101	Hothpet*	P Pw Po	3,436	297	322	1,770	862	908	103	111	..	..	115	11
102	Makhtapur	Kw	765	28	35	188	92	96	38	47	..	..	10	2
103	Halbhavi	P Pw	1,124	26	33	204	109	95	75	61	..	..	12	..
104	Shakapur	Pw	737	48	53	289	143	146	38	38	..	..	28	..
105	Amlapur		627				un-inhabited							
106	Diggi	P Pw	1,902	123	162	865	431	434	140	130	..	..	108	115
107	Saidapur	Pw	900	104	124	725	382	343	79	68	..	..	49	4
108	Shettikere	Pw	3,516	123	124	624	297	327	45	45	..	..	40	5
109	Wandurg*	M Pw Po	106	243	292	1,415	723	692	30	23	..	..	170	17
110	Channur khalsa	P Pw	4,721	175	175	699	358	341	35	26	..	..	90	12
111	Aldhal	P Pw	1,821	78	78	436	223	213	20	24	..	..	35	1
112	Budnoor*	Pw Po	1,654	105	105	622	319	303	43	37	..	..	33	8
113	Kakasgera	P Kw	2,852	137	137	1,021	514	507	135	123	..	..	48	1
114	Hoskera*	P Po	4,216	200	227	1,135	583	552	69	62	..	..	34	2
115	Rajapur (B)	P Pw	1,552	117	117	681	355	326	165	29	..	..	52	3
116	Bhoikadamgere	P Pw	1,579	143	143	761	387	374	26	31	..	..	44	1
117	Gundapur	P Pw	920	80	80	362	177	185	9	11	..	..	24	6
118	Chamnal*	Po	1,653	77	80	399	229	170	6	4	..	..	32	7

DIRECTORY

TALUK—*Contd.*

Workers																					
Total Workers (I—IX)		I		II		III		IV		V		VI		VII		VIII		IX		Non-workers X		Sl. No.
M	F	M	F	M	F	M	F	M	F	M	F	M	F	M	F	M	F	M	F	M	F	
15	16	17	18	19	20	21	22	23	24	25	26	27	28	29	30	31	32	33	34	35	36	1
222	179	163	119	40	48	..	..	13	11	..	..	..	..	5	1	..	..	1	..	85	103	79
499	368	255	34	123	326	..	..	45	6	59	..	3	..	7	2	1	..	6	..	241	375	80
207	144	90	39	27	39	..	..	79	57	1	..	..	..	1	3	..	..	9	6	117	203	81
116	121	68	36	38	84	..	..	10	..	..	..	..	..	..	1	..	..	..	..	68	88	82
1,017	750	166	49	78	97	..	..	402	517	19	..	32	2	141	17	8	..	171	68	810	1,260	83
195	70	151	5	26	56	..	..	14	5	1	..	..	..	2	2	..	..	1	2	126	269	84
75	64	43	4	27	50	..	..	2	..	..	..	2	..	..	..	..	..	1	10	31	53	85
430	229	288	143	98	76	..	..	33	10	..	..	1	..	3	..	..	..	7	..	317	445	86
314	12	238	7	57	5	..	..	10	..	..	..	1	..	1	..	..	..	7	..	216	472	87
un-inhabited																						88
162	38	110	1	42	35	..	..	4	1	..	..	..	..	1	..	..	..	5	1	93	227	89
un-inhabited																						90
497	279	262	12	113	219	..	..	57	40	16	..	..	..	20	2	1	..	28	6	323	593	91
731	589	442	396	82	2	..	..	44	2	3	..	..	..	15	2	1	..	144	187	447	580	92
36	..	31	..	..	..	..	..	1	..	..	..	..	..	1	..	..	..	3	..	42	75	93
535	261	362	186	46	1	..	..	32	2	1	..	..	..	11	..	..	..	82	72	404	702	94
152	142	60	18	53	99	..	..	23	14	..	..	..	1	8	2	..	..	8	8	75	112	95
98	61	66	1	18	59	..	1	1	..	..	..	..	..	3	..	..	..	10	..	65	114	96
174	58	39	7	12	..	..	..	17	2	..	..	..	..	6	..	..	..	100	49	125	240	97
73	54	52	42	..	..	..	..	3	1	..	..	2	..	..	..	..	..	16	11	55	69	98
98	5	63	1	10	..	..	..	7	..	..	..	1	..	3	..	..	..	14	3	212	296	99
un-inhabited																						100
492	227	349	87	76	100	..	..	42	29	..	..	3	..	3	..	..	..	19	11	370	681	101
64	32	52	20	8	6	..	..	4	6	..	..	..	..	..	..	..	..	..	..	28	64	102
66	22	27	1	2	..	..	..	13	..	..	..	..	..	..	..	..	..	24	21	43	73	103
86	51	57	4	19	39	..	..	..	8	7	..	..	..	..	..	..	..	3	..	57	95	104
un-inhabited																						105
283	192	183	86	77	100	..	..	13	5	..	..	..	..	3	..	..	..	7	1	148	242	106
242	46	199	39	27	2	..	..	6	..	1	..	..	..	4	..	..	..	5	5	140	297	107
181	89	126	10	50	72	..	..	5	1	..	..	..	..	..	..	..	..	..	6	116	238	108
436	116	301	34	66	71	..	..	38	3	2	..	2	..	10	1	2	..	15	7	287	576	109
242	54	182	12	32	28	..	..	11	11	10	..	..	..	..	1	..	..	7	2	116	287	110
139	7	122	2	9	..	..	..	3	..	1	..	..	..	..	1	..	..	4	4	84	206	111
219	211	148	168	59	40	..	..	6	3	1	..	1	..	2	..	..	..	2	..	100	92	112
302	30	226	15	16	2	..	..	8	2	1	..	..	..	3	1	..	..	48	10	212	477	113
350	28	242	9	10	..	..	..	4	..	..	..	1	..	..	..	..	..	93	19	233	524	114
242	183	69	16	49	64	..	..	33	5	..	..	..	..	2	..	..	..	89	98	113	143	115
219	206	117	4	76	193	..	..	6	..	1	..	..	..	3	..	..	..	16	9	168	168	116
97	10	65	5	3	2	..	..	23	3	..	..	..	..	..	..	..	..	6	..	80	175	117
130	44	77	5	21	37	..	..	10	..	..	..	2	..	2	..	..	..	18	2	99	126	118

Sl. No.	Village	Amenities	Area in acres	Occupied Houses	House-holds	Total Population			Scheduled Castes		Scheduled Tribes		Literate and educated	
						P	M	F	M	F	M	F	M	F
1	2		3	4	5	6	7	8	9	10	11	12	13	14
119	Chandapur	Pw	1,471	128	128	624	319	305	48	43	..	..	14	1
120	Karkihalli	P Pw	1,303	116	117	546	285	261	49	41	..	..	55	7
121	Rabbanhalli	P Pw	1,880	70	73	411	202	209	67	60	..	..	32	6
122	Gogi kohna*	Po	11,142	552	582	3,156	1,571	1,585	124	101	..	..	271	47
123	Doramhalli*	M Pw Po	15,392	882	882	4,395	2,174	2,221	374	412	..	..	304	37
124	Bevanhalli		1,075	94	105	556	277	279	50	45	..	..	43	4
125	Nandehalli (K)		788				un-inhabited							
126	Madnal	Pw	865	107	133	631	311	320	93	86	..	..	27	6
127	Ingalgi	P Pw	1,025	75	75	343	159	184	39	53	..	..	15	..
128	Bilwad		364				un-inhabited							
129	Saladipur	P Pw	1,033	94	96	501	254	247	39	43	..	..	27	2
130	Itga (Simth Sirwal)	Kw	2,494	156	156	646	321	325	123	27	..	..	53	5
131	Handerhal		520				un-inhabited							
132	Sirwal	P Tk Po	10,267	375	376	1,901	936	965	86	86	..	..	107	14
133	Itursgundgi		5,787	257	257	1,304	641	663	205	230	..	..	39	10
134	Bidrani	P Kw	1,176	80	80	355	179	176	26	21	..	..	39	4
135	Ibrahimpur*	P Pw Po	5,221	321	324	1,702	849	853	136	133	..	..	91	6
136	Habhalli	P Riv	422	41	49	228	114	114	40	39	..	..	12	2
137	Tangadgi	P Riv	2,181	124	147	764	392	372	43	45	..	..	50	4
138	Balkal	P Pw	1,284	92	93	507	250	257	68	60	..	..	33	8
139	Nalwadgi	P Pw	855	92	92	428	206	222	2	..	..	..	13	..
140	Maramkal	P Pw	1,758	100	100	471	247	224	22	22	..	..	37	..
141	Chattanhalli	P Pw Po	7,514	364	394	1,940	986	954	194	173	..	..	185	35
142	Karongi	Pw	500	59	59	270	145	125	13	7	..	..	27	2
143	Gundhalli	P Pw	2,330	190	190	1,032	519	513	60	53	..	..	61	2
144	Khanapur	P Pw Po	3,530	241	241	1,193	612	581	107	106	..	..	101	14
145	Manginhal	P Pw	1,541	76	77	446	214	232	99	112	..	..	28	..
146	Naikal*	M Pw Po	11,383	545	595	3,039	1,489	1,550	269	362	..	..	346	62
147	Gulsaram*	P Pw Po	3,566	312	312	1,648	811	837	143	160	..	..	160	35
148	Hulkal Jagir	P Pw	1,694	99	99	482	214	268	38	50	..	..	25	..
149	Biranhal	P Pw	1,298	95	95	451	202	249	23	31	..	..	55	13
150	Bablad	P Pw	2,537	141	142	835	402	433	84	100	..	..	41	2
151	Gaddesugur	Pw	3,037	128	131	659	330	329	41	28	..	..	39	5
152	Malhalli	Pw	1,252	64	65	266	143	123	31	27	..	..	16	3
153	Kurkunda*	P Pw Po	6,072	481	481	2,438	1,212	1,226	297	312	..	..	280	48
154	Kyatanhal	P Pw	1,196	187	187	894	450	444	76	66	..	..	23	..
155	Hundekal	P Pw	2,657	106	106	537	272	265	39	35	..	..	35	1
156	Tadbidi*	P Po	5,937	328	328	1,603	798	805	119	106	..	..	117	18

DIRECTORY

TALUK—*Concld.*

Workers																					
Total Workers (I—IX)		I		II		III		IV		V		VI		VII		VIII		IX		Non-workers X		Sl. No.
M	F	M	F	M	F	M	F	M	F	M	F	M	F	M	F	M	F	M	F	M	F	
15	16	17	18	19	20	21	22	23	24	25	26	27	28	29	30	31	32	33	34	35	36	1
209	55	122	10	33	34	..	..	38	1	..	..	..	..	2	2	..	..	14	8	110	250	119
179	38	118	14	7	3	..	..	27	1	..	..	1	..	8	..	..	..	18	20	106	223	120
135	14	94	5	39	9	..	..	2	..	..	..	..	..	..	..	..	..	..	..	67	195	121
911	459	486	199	161	154	..	..	56	52	5	..	4	..	19	8	2	..	178	136	660	1,126	122
1,420	255	817	161	411	47	..	..	115	10	4	..	3	..	31	2	2	..	37	35	754	1,966	123
199	105	69	1	114	91	..	..	10	13	..	..	..	..	4	..	..	..	2	..	78	174	124
un-inhabited																						125
192	28	114	10	26	1	..	..	19	..	..	..	..	..	2	2	..	..	31	15	119	292	126
96	10	53	2	8	1	..	..	16	1	..	..	..	..	..	..	..	..	19	6	63	174	127
un-inhabited																						128
158	4	107	3	31	..	..	..	13	..	..	..	1	..	2	..	..	..	4	1	96	243	129
171	17	139	13	23	4	..	..	9	..	..	..	..	..	1	..	..	..	1	..	150	308	130
un-inhabited																						131
589	85	378	30	21	8	..	..	40	12	2	..	..	..	17	4	..	..	131	31	347	880	132
382	307	237	17	35	118	..	..	3	..	10	..	2	..	3	1	..	..	92	71	259	456	133
113	82	47	6	23	20	..	..	9	..	..	..	..	..	4	3	..	..	30	53	66	94	134
499	121	323	31	121	90	..	..	25	..	2	..	1	..	9	..	..	..	17	..	350	732	135
76	18	48	2	19	14	..	..	6	2	..	..	1	..	2	..	..	..	..	..	98	96	136
246	105	80	9	150	95	..	..	2	1	6	..	..	..	..	..	..	..	8	..	146	267	137
167	76	86	33	49	42	..	..	25	1	..	..	2	..	2	..	..	..	3	..	83	181	138
133	100	70	..	43	99	..	..	16	..	..	..	..	..	2	..	..	..	2	1	73	122	139
152	100	60	39	10	14	..	..	75	47	..	..	..	..	2	..	..	..	5	..	95	124	140
648	344	425	212	125	120	..	..	56	4	1	..	3	..	18	4	1	..	19	4	338	610	141
135	114	110	95	1	..	..	..	..	..	..	..	1	..	..	..	..	..	23	19	10	11	142
307	228	239	154	13	23	..	..	29	6	..	..	..	..	..	..	..	..	26	45	212	285	143
382	139	292	79	1	..	..	..	11	4	..	..	..	..	6	8	..	..	72	48	230	442	144
149	102	111	88	7	4	..	..	17	8	7	..	1	..	..	1	..	..	6	1	65	130	145
884	570	524	319	140	168	..	..	97	14	..	..	1	4	38	5	7	..	77	60	605	980	146
511	59	310	19	84	1	..	..	35	5	4	..	1	..	4	1	1	..	72	33	300	778	147
138	17	105	..	20	8	..	..	9	7	1	..	..	..	..	1	..	..	3	1	76	251	148
140	100	64	40	36	9	..	..	3	2	..	..	..	..	2	1	..	..	35	48	62	149	149
256	104	166	2	51	95	..	..	28	3	..	..	..	..	5	..	..	..	6	4	146	329	150
218	166	144	116	59	49	..	..	9	1	..	..	..	..	4	..	..	..	2	..	112	163	151
72	5	61	4	..	..	..	..	9	1	..	..	..	..	..	..	..	..	2	..	71	118	152
817	345	396	25	222	257	..	..	112	15	12	..	9	..	26	4	..	..	40	44	395	881	153
318	24	220	8	45	1	..	..	27	2	..	..	..	..	3	..	..	..	23	13	132	420	154
190	24	106	8	33	3	..	..	28	3	1	..	1	..	6	4	..	..	15	6	82	241	155
506	215	308	105	60	65	..	..	87	9	2	..	3	..	11	2	..	..	35	34	292	590	156

Sl. No.	Name of Town/Ward/Block		Area in Sq. miles	Occupied Houses	House-holds	Total Population P	M	F	Scheduled Castes M	F	Scheduled Tribes M	F	Literate and educated M	F
1	2		3	4	5	6	7	8	9	10	11	12	13	14
SHAHAPUR				**2,077**	**2,159**	**11,776**	**5,823**	**5,953**	**317**	**280**	..	..	**2,499**	**740**
	Block Nos.	1		135	135	600	314	286	45	33	..	..	125	11
		2		136	136	612	303	309	1	..	..	..	212	90
		3		102	114	589	292	297	..	..	..	..	141	21
		4		96	113	594	286	308	55	60	..	..	126	39
		5		107	123	638	304	334	32	33	..	..	131	36
		6		136	136	824	394	430	..	..	..	..	233	108
		7		101	102	649	353	296	..	..	..	..	225	64
		8		102	110	742	353	389	86	83	..	..	163	25
		9		123	137	673	337	336	..	..	..	..	169	37
		10		103	114	612	314	298	..	..	..	..	71	11
		11		107	110	582	299	283	..	..	..	..	57	3
		12		112	112	625	324	301	1	..	..	..	92	18
		13		156	156	640	316	324	..	..	..	..	108	30
		14		80	80	760	389	371	..	..	..	..	154	56
		15		116	116	571	273	298	..	..	..	..	109	31
		16		117	117	674	323	351	97	71	..	..	121	57
		17		123	123	734	345	389	..	..	..	..	141	56
		18		125	125	657	304	353	..	..	..	..	121	47
8. Shahapur Taluk		**T**	**627.2**	**25,922**	**26,767**	**1,38,101**	**68,136**	**69,965**	**12,235**	**12,418**	..	..	**12,768**	**2,292**
		R	**626.9**	**23,845**	**24,608**	**1,26,325**	**62,313**	**64,012**	**11,918**	**12,138**	..	..	**10,269**	**1,552**
		U	**0.3**	**2,077**	**2,159**	**11,776**	**5,823**	**5,953**	**317**	**280**	..	..	**2,499**	**740**

DIRECTORY

TALUK

Workers																					
Total Workers (I—IX)		I		II		III		IV		V		VI		VII		VIII		IX		Non-workers X		Sl. No.
M	F	M	F	M	F	M	F	M	F	M	F	M	F	M	F	M	F	M	F	M	F	
15	16	17	18	19	20	21	22	23	24	25	26	27	28	29	30	31	32	33	34	35	36	1
3,047	**1,794**	**632**	**291**	**277**	**239**	**48**	**5**	**622**	**853**	**89**	**35**	**64**	**3**	**616**	**132**	**21**	..	**678**	**236**	**2,776**	**4,159**	**1**
171	51	16	..	4	..	1	..	78	35	4	4	1	..	28	3	2	..	37	9	143	235	1
138	42	28	14	1	2	..	..	23	22	2	..	8	..	15	..	3	..	58	7	165	264	2
151	149	24	6	4	1	..	..	68	119	3	1	3	..	11	..	..	..	38	22	141	148	3
159	117	48	38	14	14	2	..	45	54	3	..	1	..	19	..	..	..	27	11	127	191	4
165	78	33	20	4	..	2	..	48	31	5	3	8	2	28	5	2	..	35	18	139	255	5
163	66	25	8	30	7	..	..	21	49	5	..	2	..	25	..	2	..	53	2	231	364	6
175	33	11	..	25	15	..	..	12	3	19	4	2	..	53	4	1	..	52	4	178	266	7
189	105	32	6	43	55	..	..	42	31	4	7	5	..	31	9	1	..	31	2	164	279	8
191	136	42	48	9	46	10	..	26	30	6	7	2	1	67	6	1	..	28	3	146	195	9
191	114	103	86	22	9	4	..	6	5	1	..	2	..	26	4	1	..	26	10	123	184	10
175	122	38	6	18	14	7	..	15	..	3	..	..	..	12	22	1	..	81	79	124	162	11
203	75	42	18	14	23	2	..	33	..	2	..	..	..	53	31	..	..	57	3	121	226	12
167	33	52	2	8	1	..	..	9	18	12	..	3	..	41	16	2	..	40	15	149	272	13
171	106	43	20	10	4	7	..	27	73	8	..	13	..	40	8	3	..	20	1	218	265	14
155	125	22	13	17	18	9	..	24	68	5	9	8	..	40	5	..	..	30	17	118	168	15
145	119	22	1	29	14	2	5	42	72	3	..	5	..	29	2	2	..	11	8	178	249	16
183	131	24	3	18	13	2	..	77	109	1	..	1	..	36	3	..	..	24	3	162	258	17
155	175	27	2	7	3	..	..	26	134	3	..	..	..	62	14	..	..	30	22	149	178	18
42,325	**20,523**	**23,925**	**6,948**	**7,648**	**7,855**	**48**	**6**	**4,189**	**2,363**	**409**	**35**	**199**	**14**	**1,452**	**318**	**70**	..	**4,385**	**2,984**	**25,811**	**49,442**	**T**
39,278	***18,729***	***23,293***	***6,657***	***7,371***	***7,616***	..	**1**	***3,567***	***1,510***	***320***	..	***135***	***11***	***836***	***186***	***49***	..	***3,707***	***2,748***	***23,035***	***45,283***	**R**
3,047	**1,794**	**632**	**291**	**277**	**239**	**48**	**5**	**622**	**853**	**89**	**35**	**64**	**3**	**616**	**132**	**21**	..	**678**	**236**	**2,776**	**4,159**	**U**

ALPHABETICAL LIST OF VILLAGES

SHORAPUR TALUK

Sl. No.	Name of Village	1961 Census Location Code	Population 1951 Census	Population 1961 Census	Square in the Taluk map in which the village appears
1	2	3	4	5	6
1.	Adwadgi	9	355	399	E—9
2.	Agni	135	842	1,052	D—5
3.	Agteerth	134	319	428	D—5
4.	Ainapur	112	201	292	C—5
5.	Aldhal	39	1,074	1,224	E—8
6.	Alhal	111	535	539	C—4
7.	Amlihal	133	440	525	D—4
8.	Ammapur	160	240	330	G—4
9.	Aralhalli	29	500	586	F—8
10.	Arkera Jagir	92	806	1,081	D—5
11.	Arkera (Khalsa)	2	1,412	1,263	D—9
12.	Bachimatti	49	583	631	E—7
13.	Badlapur	132	..	..	D—5
14.	Badyapur	75	606	568	C—8
15.	Baichbal	67	1,124	1,158	D—6
16.	Bailkunti	169	408	363	G—5
17.	Balsettihal	181	471	276	F—5
18.	Bandali	45	244	342	G—7
19.	Banhatti	59	232	362	E—5
20.	Bapperga	178	636	836	G—3
21.	Bardevanhal	144	512	533	G—4
22.	Bassapur	149	..	..	G—3
23.	Benchiguddi	168	231	278	G—6
24.	Bendartalhalli	139	417	416	C—4
25.	Benknahalli	71	235	284	E—7
26.	Bevinhal	12	476	569	F—9
27.	Bevinhal	108	83	143	C—5
28.	Bhairimardi	76	416	443	D—8
29.	Bhirapur	62	416	336	F—6
30.	Bijaspur	3	665	740	D—10
31.	Bomgud	184	304	268	G—5
32.	Bommanhalli	80	348	347	D—8
33.	Bonhal	85	892	872	D—7
34.	Budihal	176	784	927	F—4
35.	Chandlapur	13	486	475	E—9
36.	Chanprattan	36	483	492	F—7
37.	Chenur	53	254	369	E—6
38.	Chigrihal	70	264	274	D—7
39.	Chikanhalli	84	584	612	E—7
40.	Chikkanhal	103	..	..	B—5
41.	Chincholi	106	504	620	B—4
42.	Choudeshwarhal	8	470	499	E—10
43.	Dodlapur	31	215	247	F—7
44.	Dand Solapur	97	246	204	B—7
45.	Devapur	24	1,356	1,779	F—8
46.	Devapur Jagir	55	82	110	E—5
47.	Devargonhal	77	1,353	1,671	D—8
48.	Devatkal	48	977	1,092	E—7
49.	Devikere	21	819	517	D—9
50.	Doranhalli	107	67	75	C—4
51.	Dyamanhal	171	397	422	F—5
52.	Fatepur	114	195	226	C—5
53.	Geddalmari	164	658	628	G—5
54.	Godihal Telangana	35	474	503	F—7
55.	Godrihal	130	248	297	D—7
56.	Gogadihal	101	192	158	B—6
57.	Gondgera	126	793	1,057	C—7
58.	Gonhal	43	260	320	E—8
59.	Gudihal Jagir	27	133	130	E—9
60.	Gulbal	173	417	558	F—5
61.	Gundalgera	88	700	732	E—5
62.	Hadnur	102	863	1,140	B—5
63.	Hagratgi	177	1,875	2,202	F—3
64.	Halbhavi	38	395	417	F—7
65.	Halgera	5	372	488	E—9
66.	Hambalkal	182	123	127	G—5
67.	Hanamsagar	162	220	326	G—4
68.	Handral	42	171	177	F—8
69.	Handral	120	55	45	D—5
70.	Hanumanhal	183	..	..	F—6
71.	Hasnapur (Urban unit)	23	..	908	D—9
72.	Havinhal	25	275	364	E—8
73.	Hebbal (B)	51	757	858	E—6
74.	Hebbal (K)	50	381	455	E—7
75.	Heggandoddi	91	513	557	D—7
76.	Hemnur	6	1,456	1,656	E—10
77.	Hemwadgi	11	413	489	F—9
78.	Hulikera	158	233	249	G—4

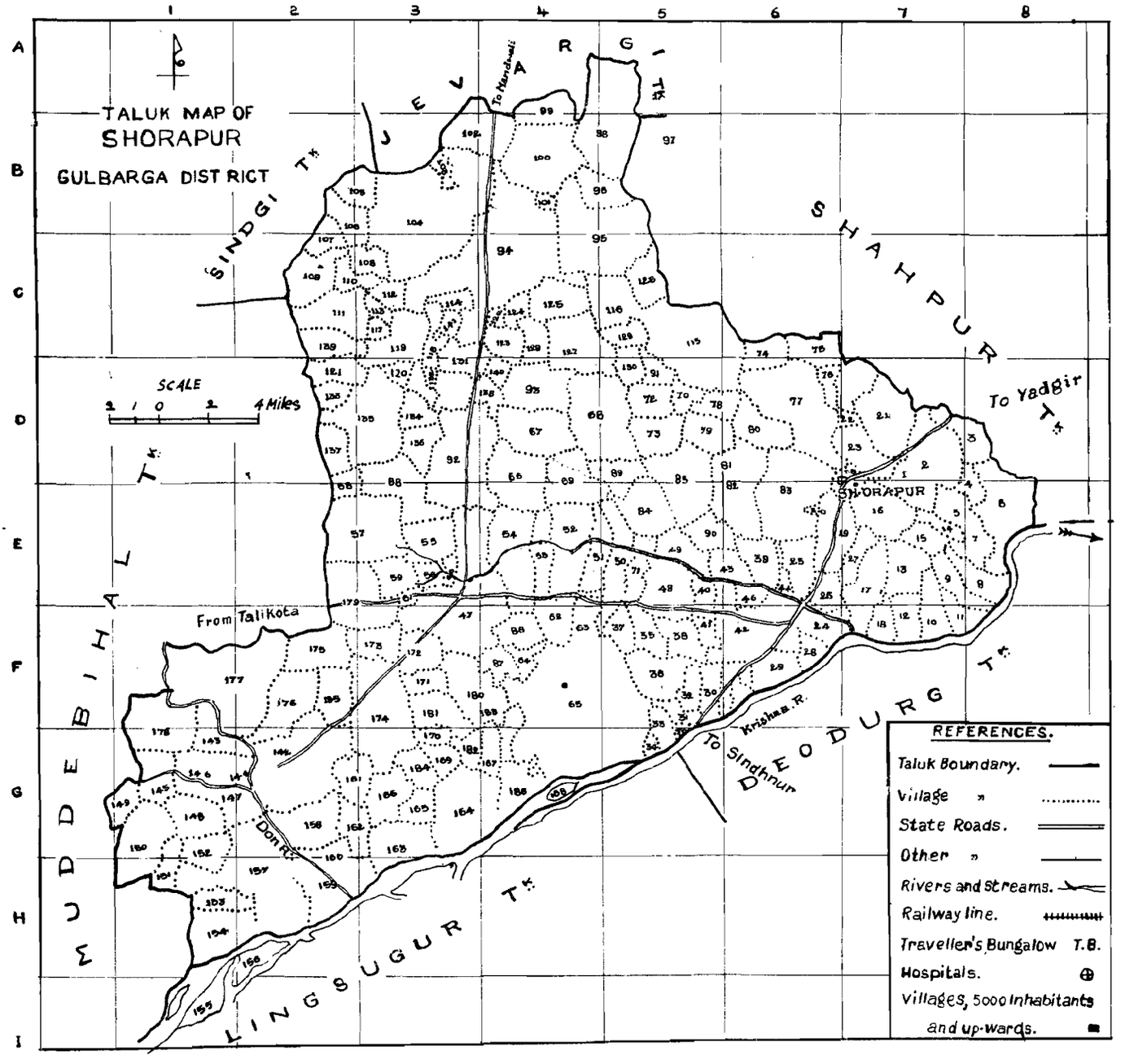
TALUK MAP OF
SHORAPUR
GULBARGA DISTRICT
SCALE
2 1 0 2 4 Miles
SINDGI Tk.
DEVARGI Tk.
SHAHPUR
To Yadgir Tk.
SHORAPUR
HUNSIGI Tk.
From Talikota
To Hanchinal
To Sindhnur
Krishna R.
Don R.
DODURG Tk.
LINGSUGUR Tk.
REFERENCES.
Taluk Boundary.
Village "
State Roads.
Other "
Rivers and Streams.
Railway line.
Traveller's Bungalow T.B.
Hospitals.
Villages, 5000 Inhabitants and up-wards.

ALPHABETICAL LIST OF VILLAGES

SHORAPUR TALUK–*contd.*

Sl. No.	Name of Village	1961 Census Location Code	Population 1951 Census	Population 1961 Census	Square in the Taluk map in which the village appears
1	2	3	4	5	6
79.	Hunsagi	47	2,136	2,629	F—5
80.	Hunsiholi	33	457	539	F—7
81.	Huvinhalli	121	282	282	D—4
82.	Isampur	56	681	657	E—5
83.	Jalibenchi	79	907	930	D—7
84.	Jalibenchi (Kamat)	78	..	..	D—7
85.	Jamalpur	163	930	1,119	G—5
86.	Jamapur	129	127	197	C—7
87.	Jangingaddi	156	192	195	H—4
88.	Jogundabhavi	152	731	480	G—3
89.	Kachaknur	69	519	587	D—6
90.	Kachapur	117	289	354	C—5
91.	Kadihalli	116	..	..	C—7
92.	Kagarhal	26	-do-	111	E—8
93.	Kakkera	65	5,028	5,659	F—6
94.	Kaldevanhalli	52	754	910	E—6
95.	Kamalpur	151	241	250	H—3
96.	Kamnatgi	180	895	963	F—5
97.	Kampapur	28	..	..	F—8
98.	Kangandenhalli	87	167	189	F—6
99.	Kanhalli	68	1,312	1,298	D—6
100.	Karadkal	127	846	986	C—6
101.	Kardeshal	165	233	284	G—5
102.	Karibhavi	137	535	542	D—4
103.	Karnal	7	691	748	E—10
104.	Katapur	60	..	..	E—5
105.	Khajapur	61	-do-	-do-	E—5
106.	Khanapur (smith Hamnoor)	16	2,401	2,542	E—9
107.	Khanapur (smith Kembhavi)	96	435	550	B—7
108.	Khembhavi	94	2,543	3,348	C—6
109.	Kiradhalli	141	694	924	C—5
110.	Kodekal	142	1,891	2,219	G—4
111.	Kolihal	57	1,087	1,254	E—5
112.	Konal Kadi mamath	41	..	..	F—7
113.	Konhal	40	662	736	E—7
114.	Kotigud	153	272	289	H—3
115.	Kowdimatti	19	1,095	1,263	E—9
116.	Kundalgi	93	748	908	D—6
117.	Kupgal	15	257	244	E—9
118.	Kuppi	172	231	292	F—5
119.	Kurekanhal	146	155	133	G—3
120.	Kurubantallhalli	89	317	306	D—7
121.	Lingadhalli (smith Devapur)	34	240	297	G—7
122.	Lingadhalli (smith Hammura)	14	256	257	E—9
123.	Machgundal	74	516	328	C—8
124.	Malgatti	115	831	635	C—7
125.	Malkapur	113	165	173	C—5
126.	Malla (B)	100	1,086	1,159	B—6
127.	Malla (K)	99	280	289	A—6
128.	Malnur	179	415	521	E—4
129.	Mangaloor	73	417	378	D—7
130.	Mangilhalu	90	337	386	E—7
131.	Manjalapur	64	289	301	F—6
132.	Maralbhavi	175	575	660	F—4
133.	Maranhal	148	844	714	G—3
134.	Mavinmatti	72	325	277	D—7
135.	Molhalli	124	404	472	C—6
136.	Mudlinganhal	145	468	498	G—3
137.	Mudnur (B)	119	784	972	C—5
138.	Mudnur (K)	118	851	997	C—5
139.	Muneer Bomanhalli	109	660	678	C—4
140.	Murkanhal	122	..	..	C—6
141.	Musthalli	18	408	502	F—9
142.	Myalingaddi	155	245	284	I—3
143.	Nadkur	128	178	196	C—6
144.	Naganur	95	2,520	3,039	C—7
145.	Nagarhal	46	411	511	E—8
146.	Narasingampet	20	110	114	E—8
147.	Narayanpur	154	440	370	H—3
148	Personhalli	125	739	950	C—6
149.	Pet Ammapur	81	1,648	1,812	D—8
150.	Raigera	37	104	93	F—7
151.	Rajankolur	174	1,504	1,765	F—5
152.	Rajapur	44	..	..	E—8
153.	Rajwal	166	570	615	G—5
154.	Rampur	131	150	175	D—5
155.	Rattal	22	862	687	D—9
156.	Rayangola	157	278	337	H—4

ALPHABETICAL LIST OF VILLAGES

SHORAPUR TALUK—*Concld.*

Sl. No.	Name of Village	1961 Census Location Code	Population 1951 Census	Population 1961 Census	Square in the Taluk map in which the village appears
1	2	3	4	5	6
157.	Rayanpala	161	236	244	G—4
158.	Sadab	136	277	302	D—5
159.	Salgunda	58	..	..	E—4
160.	Santpur	32	618	820	F—7
161.	Shakapur	4	272	269	E—10
162.	Shakapur	140	396	403	D—6
163.	Shelgi	17	665	731	E—9
164.	Siddapur	63	418	395	F—6
165.	Sonnapur	167	351	254	G—6
166.	Srinivaspur	86	477	572	F—6
167.	Sugoor	10	624	675	F—9
168.	Talwargera	83	638	703	E—8
169.	Tangadbail	159	..	..	H—4
170.	Teerth	185	374	508	F—4
171.	Teggihalli	138	254	362	D—6
172.	Tirthani	30	747	1,072	F—7
173.	Toladinni	170	213	157	G—5
174.	Uppaldinni	143	115	154	G—3
175.	Vajjal	54	864	1,122	E—6
176.	Vandagnur	105	411	539	B—5
177.	Venkihal	1	797	837	D—9
178.	Wagingera	82	1,120	1,273	E—8
179.	Yalgi	104	2,407	3,478	B—5
180.	Yedalbhavi	186	107	95	G—6
181.	Yedhalli	66	776	878	D—6
182.	Yediapur	123	427	536	C—6
183.	Yekatapur	110	287	365	C—4
184.	Yeniwadgera	150	809	769	G—3
185.	Yerkihal	147	370	318	G—3
186.	Yevoor	98	1,963	2,467	B—7

LIST OF INDUSTRIAL ESTABLISHMENTS

SHORAPUR TALUK

Total: **200(34), 207(2), 209(11), 220(3), 230(1), 235(279), 273(3), 288(5), 289(36), 350(12), 367(1), 369(20), 393(10), 399(2).**

Rural: 200(22), 207(1), 209(11), 235(279), 273(2), 288(5), 289(36), 350(10), 369(18), 393(10), 399(2).

Urban: 200(12), 207(1), 220(3), 230(1), 273(1), 350(2), 367(1), 369(2).

VILLGEWISE INDUSTRIAL ESTABLISHMENTS

Villages: Vankihal 235(24), 369(2), Arkera Kasba 235(54), 289(1), 369(1), 393(2), Bijapur 200(1), 289(1), 369(1), Hamnoor 200(2), 289(2), Karnal 200(1), Adwadgi 200(1), Sugoor 289(1), 369(4), 399(2), Hamwadgi 289(1), Khamapur 235(188), 350(5), 369(2), Devikera 289(3), 393(1), Rattal 289(2), Hasnapur 207(1), Devapur 288(5), 289(4), 369(1), 393(3), Urlhalli 289(3), Tintini 200(1), 289(1), Dadlapur 209(2), Santapur 200(1), Hunsihalli 209(3), Godihal 350(3), Chanpatam 289(2), Halbhain 209(1), Aldhal 369(1), Konhal 209(4), 393(1), Nagarhal 289(1), Hunsigi 200(1), 273(2), Bachunatti 200(1), Kolihal 200(1), 289(2), 393(1), Benehalli 289(2), Kukkera 200(1), 369(5), Byachpal 200(1), 289(1), Chigarihal 289(1), Badiyapur 289(6), Jalibanchi 200(1), 289(1), 350(1), Pettammapur. 200(1), 235(13), 289(1), 393(2), Arkera 350(1), Kodalgi 369(1), Kembhavi 200(1), 209(1), Nagnoor 200(3), Mallakhurd 200(1), Yalgi 200(3).

Sevaragonala, Yallur, Khasurapur, Chikka Udanur, Thiradda halli and Maranal villages are not found in the P.C.A.

VILLAGE

SHORAPUR

Sl. No.	Village	Amenities	Area in acres	Occupied Houses	House: holds	Total Population P	Total Population M	Total Population F	Scheduled Castes M	Scheduled Castes F	Scheduled Tribes M	Scheduled Tribes F	Literate and educated M	Literate and educated F
1	2		3	4	5	6	7	8	9	10	11	12	13	14
1	Vankihal	Pw	2,042	155	155	837	438	399	81	65	..	..	89	9
2	Arkera* (Khalsa)	P Mp Pw Po	3,019	156	156	1,263	643	620	52	47	..	..	154	10
3	Bijaspur*	P Pw Po	2,131	125	125	746	375	371	142	143	..	..	72	13
4	Shakapur	Riv	745	57	57	269	145	124	26	27	..	..	7	1
5	Halgera	P Pw	1,144	103	103	488	226	262	56	63	..	..	14	2
6	Hemnur*	P Pw Po	5,487	276	276	1,656	846	810	200	207	..	..	125	8
7	Karnal	P Kw	2,374	163	163	748	369	379	134	143	..	..	31	1
8	Choudeshwarhal	Pw	1,703	112	112	499	267	232	28	27	..	..	3	..
9	Adwadgi	Pw	1,175	81	81	399	209	190	28	23	..	..	4	..
10	Sugoor	P Pw	214	113	113	675	327	348	77	100	..	..	98	6
11	Hemwadgi	P Pw	1,471	104	104	489	236	253	54	46	..	..	25	2
12	Bevinhal	P Pw	1,858	113	113	569	262	307	82	103	..	..	13	..
13	Chandlapur	P Pw	2,070	94	94	475	258	217	26	29	..	..	6	..
14	Lingadhalli (Simth Hamnura)	P Pw	664	43	43	257	130	127	34	32	..	..	5	..
15	Kupgal	Pw	1,284	52	52	244	135	109	18	17	..	..	5	..
16	Khanapur* (Smith Hamnoor)	P Pw Po	2,680	423	423	2,542	1,272	1,270	67	55	..	..	477	35
17	Shelgi	P Pw	3,374	172	172	731	349	382	92	100	..	..	65	11
18	Musthalli	P Pw	1,435	104	104	502	231	271	98	106	..	..	39	..
19	Kowdimatti	P Pw	2,649	224	224	1,263	657	606	90	89	..	..	32	1
20	Narasingampet	Pw	72	23	23	114	57	57	..	..	..	..	9	..
21	Devikere	P Pw	3,885	120	120	517	264	253	31	27	..	..	41	4
22	Rattal	P Pw	1,953	122	122	687	345	342	59	54	..	..	..	..
23	Hasnapur	Pw	2,438	189	189	908	455	453	110	107	..	..	65	4
24	Devapur*	P Pw Po	7,534	296	296	1,779	898	881	265	256	..	..	144	16
25	Havinhal	Pw	1,956	16	16	364	183	181	35	31	..	..	40	8
26	Kagarhal		1,083	26	26	111	46	65	5	9	..	..	1	..
27	Gudihal Jagir	Riv	1,287	24	24	130	62	68	..	..	..	..	6	..
28	Kampapur		1,091				un-inhabited							
29	Aralhalli	P Pw	1,717	108	108	586	293	293	59	58	..	..	31	2
30	Tirthani*	M mp Pw Po	2,500	178	178	1,072	534	538	49	55	..	..	108	15
31	Dadlapur	Pw	1,083	47	47	247	118	129	..	..	..	..	7	..
32	Santpur	P Pw	1,451	156	156	820	412	408	364	404	..	..	48	4
33	Hunsiholi	P Mp Pw	818	111	111	539	257	282	59	66	..	..	39	6
34	Lingadhalli (Simth Devapur)	P Pw	402	59	59	297	144	153	124	131	..	..	24	..
35	Godihal Telangana	P Pw	1,177	83	83	503	243	260	46	44	..	..	58	4
36	Chanprattan	Pw	2,291	101	101	492	242	250	35	29	..	..	40	2
37	Raigera	Pw	1,190	22	22	93	44	49	7	8	..	..	7	..
38	Halbhavi	P Pw	1,543	70	70	417	201	216	29	30	..	..	33	3
39	Aldhal	P Pw	1,710	286	286	1,224	594	630	61	75	..	..	81	7
40	Konhal	P Pw	302	143	143	736	366	370	56	50	..	..	86	5
41	Konal kadi mamath		337				un-inhabited							
42	Handral	Pw	667	33	33	177	92	85	23	24	..	..	16	..
43	Gonhal	Pw	1,225	53	53	320	170	150	36	31	..	..	34	4
44	Rajapur		628				un-inhabited							
45	Bandali	Pw	1,207	64	64	342	183	159	2	3	..	..	32	3

DIRECTORY

TALUK

Workers																					
Total Workers (I—IX)		I		II		III		IV		V		VI		VII		VIII		IX		Non-workers X		Sl. No.
M	F	M	F	M	F	M	F	M	F	M	F	M	F	M	F	M	F	M	F	M	F	
15	16	17	18	19	20	21	22	23	24	25	26	27	28	29	30	31	32	33	34	35	36	1
282	194	70	7	138	104	..	..	61	53	..	..	..	..	5	29	..	..	8	1	156	205	1
403	240	147	61	44	2	..	..	140	114	..	..	..	..	24	14	3	..	45	49	240	380	2
197	19	122	2	60	15	..	..	7	..	..	..	..	..	1	2	..	..	7	..	178	352	3
90	81	80	70	5	9	..	..	5	..	..	..	..	..	..	..	..	..	..	2	55	43	4
139	94	102	59	9	7	..	..	14	6	..	..	..	..	1	..	..	..	13	22	87	168	5
518	219	317	110	80	40	..	..	66	7	..	..	1	..	10	2	1	..	43	60	328	591	6
224	204	130	84	88	118	..	..	4	1	..	..	..	..	1	..	..	..	1	1	145	175	7
177	63	142	44	33	18	..	..	..	..	..	..	..	..	..	..	..	..	2	1	90	169	8
136	72	113	53	18	19	..	..	1	..	..	..	..	..	..	..	..	..	4	..	73	118	9
219	227	145	147	51	73	..	..	11	2	..	..	..	..	5	..	..	..	7	5	108	121	10
162	164	70	34	75	126	..	..	12	3	..	..	..	..	2	..	..	..	3	1	74	89	11
196	191	64	19	117	172	..	..	11	..	..	..	..	..	1	..	..	..	3	..	66	116	12
168	139	140	116	12	14	..	..	12	1	..	..	..	..	2	3	..	..	2	5	90	78	13
85	82	70	72	14	10	..	..	1	..	..	..	..	..	..	..	..	..	..	..	45	45	14
95	68	74	58	11	9	..	..	9	1	..	..	1	..	..	..	..	..	..	..	40	41	15
859	802	252	163	145	129	..	..	367	489	..	..	..	..	46	5	..	..	49	16	413	468	16
213	70	98	29	68	11	..	..	38	16	..	..	1	..	..	1	..	..	8	13	136	312	17
169	161	133	6	16	95	..	..	18	7	..	..	..	..	..	3	1	..	1	50	62	110	18
432	196	300	148	108	48	..	..	14	..	..	..	1	..	4	..	..	..	5	..	225	410	19
33	8	26	7	3	1	..	..	2	..	..	..	..	..	1	..	..	..	1	..	24	49	20
176	120	134	53	15	46	..	..	19	1	..	..	1	..	3	13	1	..	3	7	88	133	21
211	178	150	112	39	41	..	..	17	8	..	..	..	..	5	16	..	..	..	1	134	164	22
266	168	113	46	100	108	..	..	31	5	..	..	1	..	7	..	..	..	14	9	189	285	23
498	289	245	130	140	93	..	..	36	9	1	..	8	..	24	13	1	..	43	44	400	592	24
99	30	65	8	14	2	..	..	1	..	..	..	..	..	2	2	..	..	17	18	84	151	25
30	34	26	16	1	7	..	..	2	10	..	..	1	..	..	..	..	..	..	1	16	31	26
46	36	40	22	3	7	..	..	1	..	..	..	..	..	..	..	..	..	2	7	16	32	27
un-inhabited																						28
192	150	131	104	44	41	..	..	15	3	..	..	1	..	1	2	..	..	..	..	101	143	29
344	280	191	148	97	112	..	..	40	16	..	..	3	..	5	2	1	..	7	2	190	258	30
81	81	60	48	17	32	..	..	3	..	..	..	..	..	1	..	..	..	..	1	37	48	31
229	25	194	15	16	..	..	..	13	4	..	..	..	..	3	..	..	..	3	6	183	383	32
168	83	118	31	3	..	..	..	38	20	..	..	..	..	1	1	..	..	8	31	89	199	33
97	95	60	15	25	57	..	..	11	22	..	..	..	..	..	..	..	..	1	1	47	58	34
167	156	124	78	24	74	..	..	10	2	..	..	1	..	4	1	..	..	4	1	76	104	35
167	163	123	113	18	42	..	..	23	..	..	..	1	..	2	..	..	..	..	8	75	87	36
29	33	21	1	6	29	..	..	2	2	..	..	..	..	..	1	..	..	..	..	15	16	37
137	113	107	56	12	56	..	..	1	..	..	..	..	..	..	1	..	..	17	..	64	103	38
368	321	280	245	41	40	..	..	30	6	..	..	..	..	2	5	1	..	14	25	226	309	39
252	39	112	12	102	4	..	..	13	2	..	..	2	..	2	1	1	..	20	20	114	331	40
un-inhabited																						41
62	55	55	..	2	49	..	..	1	3	..	..	..	..	1	1	..	..	3	2	30	30	42
108	80	58	4	45	75	..	..	1	..	..	..	2	..	..	1	..	..	2	..	62	70	43
un-inhabited																						44
110	85	68	50	..	2	..	..	5	9	..	..	1	..	2	2	..	..	34	22	73	74	45

Sl. No.	Village	Amenities	Area in acres	Occupied Houses	House holds	Total Population			Scheduled Castes		Scheduled Tribes		Literate and educated	
						P	M	F	M	F	M	F	M	F
1	2		3	4	5	6	7	8	9	10	11	12	13	14
46	Nagarhal	P Pw	214	91	91	511	252	259	15	11	..	..	18	4
47	Hunsagi*	M mp Pw Po	10,107	440	440	2,629	1,276	1,353	127	175	..	..	299	39
48	Devatkal*	P Pw Po	3,251	172	172	1,092	537	555	76	71	..	..	53	7
49	Bachimatti	P Pw	1,464	120	120	631	320	311	81	72	..	..	72	10
50	Hebbal (K)	Pw	622	89	89	455	237	218	31	38	..	..	32	2
51	Hebbal* (B)	P Pw Po	431	160	160	858	427	431	74	58	..	..	99	10
52	Kaldevanhalli	Pw	3,736	152	152	910	464	446	70	85	..	..	68	1
53	Chenur		1,398	67	67	369	180	189	25	20	..	..	30	6
54	Vajjal*	P Pw Po	4,297	187	187	1,122	579	543	81	95	..	..	78	14
55	Devapur Jagir		600	26	26	110	54	56	..	..	..	..	3	..
56	Isampur	Pw	1,849	123	123	657	324	333	37	35	..	..	30	..
57	Kolihal*	P Pw Po	5,691	223	223	1,254	613	641	48	52	..	..	55	4
58	Salgunda		811				un-inhabited							
59	Banhatti	Pw	1,338	53	53	362	193	169	10	11	..	..	23	..
60	Katapur		318				un-inhabited							
61	Khajapur		354				un-inhabited							
62	Bhirapur	Pw	1,556	58	58	336	177	159	..	..	..	..	9	..
63	Siddapur	Pw	1,084	103	103	395	199	196	4	1	..	..	25	1
64	Manjalapur	Pw	795	114	114	301	152	149	10	10	..	..	4	..
65	Kakkera*	P Pw Po	19,133	2,426	2,604	5,659	2,827	2,832	275	173	..	..	296	15
66	Yedhalli	Pw	3,573	146	146	878	423	455	63	69	..	..	48	..
67	Baichbal*	P Pw Po	3,688	236	236	1,158	585	573	56	59	..	..	104	4
68	Kanhalli	P Pw	5,601	216	216	1,298	665	633	54	58	..	..	69	3
69	Kachaknur	Pw	915	115	115	587	298	289	63	57	..	..	31	3
70	Chigrihal	Pw	783	55	55	274	146	128	10	11	..	..	21	1
71	Benkanhalli	P Pw	1,354	115	115	284	144	140	26	27	..	..	13	4
72	Mavinmatti	P Pw	1,561	61	61	277	137	140	14	11	..	..	10	..
73	Mangaloor	P Pw	1,966	111	111	378	189	189	13	17	..	..	34	1
74	Machgundal	P Pw	1,409	82	82	328	186	142	5	3	..	..	7	1
75	Badyapur	Pw	1,911	122	122	568	280	288	33	35	..	..	21	1
76	Bhairimardi	Pw	753	91	91	443	229	214	39	42	..	..	11	..
77	Devargonhal*	P Pw	6,306	278	278	1,671	821	850	111	110	..	..	62	4
78	Jalibenchi (Kamat)		298				un-inhabited							
79	Jalibenchi	P Pw	3,488	195	195	930	473	457	64	56	..	..	79	9
80	Bommanhalli	Pw	2,080	62	62	347	185	162	24	18	..	..	2	..
81	Pettammapur*	P Pw Po	2,437	310	310	1,812	942	870	71	79	..	..	163	11
82	Wagingera*	P Pw Po	4,802	205	205	1,273	624	649	110	103	..	..	54	4
83	Talwargera	Pw	6,124	138	138	703	347	356	52	60	..	..	37	4
84	Chikanhalli	Pw	2,795	118	118	612	311	301	46	55	..	..	26	..
85	Bonhal	P	1,892	145	145	872	435	437	135	128	..	..	79	6
86	Srinivaspur	P Pw	2,088	95	95	572	288	284	4	2	..	..	27	..
87	Kangandenhalli	Pw	1,159	41	41	189	97	92	11	12	..	..	3	2
88	Gundalgera	P Pw	2,222	142	142	732	351	381	41	40	..	..	56	4
89	Kurubantallhalli	Pw	1,283	62	62	306	160	146	11	11	..	..	10	1
90	Mangilhalu	Pw	1,685	70	70	386	213	173	34	23	..	..	26	3
91	Heggandoddi*	P Pw Po	953	92	92	557	293	264	12	7	..	..	28	3
92	Arkera Jagir*	P Pw Po	2,964	181	181	1,081	522	559	82	96	..	..	160	16
93	Kundalgi	P Pw	3,141	151	151	908	440	468	62	74	..	..	76	3

DIRECTORY

TALUK—*contd.*

Workers																						
Total Workers (I—IX)		I		II		III		IV		V		VI		VII		VIII		IX		Non-workers X		Sl. No.
M	F	M	F	M	F	M	F	M	F	M	F	M	F	M	F	M	F	M	F	M	F	
15	16	17	18	19	20	21	22	23	24	25	26	27	28	29	30	31	32	33	34	35	36	1
156	32	120	13	1	..	..	..	23	..	..	..	..	..	2	..	..	..	10	19	96	227	46
788	415	548	275	72	74	..	..	64	5	..	..	7	..	41	21	4	..	52	40	488	938	47
290	209	230	181	17	20	..	..	13	..	..	..	..	..	13	2	2	..	15	6	247	346	48
199	116	148	103	32	3	..	..	13	8	..	..	1	1	2	..	..	..	3	1	121	195	49
158	40	131	30	8	..	..	..	10	7	..	..	..	..	2	..	..	..	7	3	79	178	50
266	74	128	16	122	53	..	..	6	..	..	..	3	..	3	1	..	..	4	4	161	357	51
294	114	270	29	14	76	..	..	6	..	..	..	..	..	2	4	..	..	2	5	170	332	52
115	91	88	59	24	32	..	..	3	..	..	..	..	..	..	..	..	..	..	..	65	98	53
372	292	269	34	83	255	..	..	12	3	..	..	1	..	1	..	..	..	6	..	207	251	54
30	6	29	2	1	4	..	..	..	..	..	..	..	..	..	..	..	..	..	..	24	50	55
200	2	192	2	7	..	..	..	..	..	..	..	..	..	..	..	..	..	1	..	124	331	56
375	371	313	237	23	31	..	..	27	1	..	..	..	..	5	1	2	..	5	1	238	370	57
									un-inhabited													58
111	111	95	94	12	17	..	..	2	..	..	..	1	..	..	..	..	..	1	..	82	58	59
									un-inhabited													60
									un-inhabited													61
115	83	95	77	4	..	..	..	15	6	..	..	..	..	..	..	..	..	1	..	62	76	62
132	94	123	90	3	2	..	..	3	..	..	..	..	..	..	..	..	..	3	2	67	102	63
100	38	73	23	19	14	..	..	4	..	..	..	..	..	..	..	..	..	4	1	52	111	64
1,768	240	1,110	94	300	69	..	..	224	35	..	..	4	..	32	8	2	..	96	34	1,059	2,592	65
293	253	246	223	18	20	..	..	17	5	..	..	1	..	5	5	..	..	6	..	130	202	66
384	51	281	27	41	6	..	..	29	5	..	..	..	..	12	2	1	..	20	11	201	522	67
434	170	326	123	25	10	..	..	39	2	1	..	3	..	7	1	..	..	33	34	331	463	68
188	9	153	6	30	2	..	..	1	..	..	..	1	..	2	1	..	..	1	..	110	280	69
99	10	78	7	12	2	..	..	7	1	..	..	..	..	1	..	..	..	1	..	47	118	70
91	61	69	15	3	10	..	..	4	1	..	..	..	..	4	3	..	..	11	32	53	79	71
81	34	55	..	20	30	..	..	2	1	..	..	..	..	..	..	..	..	4	2	56	106	72
136	94	110	81	3	4	..	..	19	9	..	..	..	..	2	..	..	..	2	..	53	95	73
117	55	97	34	13	19	..	..	1	..	..	..	..	..	1	..	..	..	5	2	69	87	74
188	110	138	65	12	32	..	..	25	6	..	..	..	..	8	7	..	..	5	..	92	178	75
124	78	97	5	16	69	..	..	5	1	..	..	..	..	2	..	..	..	4	3	105	136	76
564	546	383	338	70	153	..	..	94	30	..	..	..	..	4	11	..	..	13	14	257	304	77
									un-inhabited													78
301	92	210	11	43	68	..	..	39	5	..	..	..	..	3	8	..	..	6	..	172	365	79
92	9	84	3	3	1	..	..	5	4	..	..	..	..	..	..	..	..	..	1	93	153	80
560	122	355	16	69	71	1	..	75	19	..	..	..	..	21	5	1	..	38	11	382	748	81
421	329	326	247	16	10	..	..	47	25	..	..	..	..	5	26	..	..	27	21	203	320	82
241	164	174	109	38	36	..	..	24	12	..	..	..	..	3	5	..	..	2	2	106	192	83
201	54	175	43	8	6	..	..	14	3	..	..	2	..	..	1	..	..	2	1	110	247	84
301	211	234	174	13	20	..	..	41	12	..	..	..	..	4	3	..	..	9	2	134	226	85
192	147	131	77	8	45	..	..	48	25	..	..	..	..	2	..	..	..	3	..	94	137	86
71	29	67	24	1	2	..	..	..	1	..	..	..	..	..	1	..	..	3	1	26	63	87
235	220	194	198	22	17	..	..	16	3	..	..	..	..	2	1	..	..	1	1	116	161	88
95	43	79	33	6	2	..	..	7	1	..	..	..	1	1	1	..	..	2	5	65	103	89
148	122	115	96	29	22	..	..	4	3	..	..	..	..	..	1	..	..	..	..	65	51	90
167	128	112	..	31	123	..	..	13	3	..	..	..	..	3	1	..	..	8	1	126	136	91
314	308	218	227	58	68	..	..	17	10	..	..	3	..	8	2	1	..	9	1	208	251	92
266	45	145	6	32	..	..	..	35	4	..	..	..	..	8	1	..	..	46	34	174	423	93

Sl. No.	Village	Amenities	Area in acres	Occupied Houses	House-holds	Total Population			Scheduled Castes		Scheduled Tribes		Literate and educated	
						P	M	F	M	F	M	F	M	F
1	2		3	4	5	6	7	8	9	10	11	12	13	14
94	Khembhavi*	M Mp Pw Po	14,593	558	558	3,348	1,712	1,636	225	233	..	..	470	51
95	Naganur*	M Pw Po	7,473	566	566	3,039	1,566	1,473	185	200	..	..	742	39
96	Khanapur (Simth Kembhavi)	Pw	1,670	100	100	550	281	269	39	34	..	..	63	6
97	Dand Solapur	Pw	882	37	37	204	105	99	3	3	..	..	3	1
98	Yevoor*	P Pw Po	6,192	411	411	2,467	1,255	1,212	125	117	..	..	166	18
99	Malla (K)	Pw Po	1,285	47	47	289	144	145	36	34	..	..	46	3
100	Malla (B)	P Mp Pw Po	4,457	257	257	1,159	622	537	109	120	..	..	168	15
101	Gogadihal	Pw	339	28	28	158	88	70	8	5	..	..	2	..
102	Hadnur	P Pw Po	3,013	160	160	1,140	587	553	94	92	..	..	150	23
103	Chikkanhal		555				un-inhabited							
104	Yalgi*	P Pw Po	12,165	657	657	3,478	1,667	1,811	140	151	..	..	379	31
105	Vandagnur	P Pw	1,309	105	105	539	277	262	62	52	..	..	47	9
106	Chincholi*	P Pw Po	1,565	109	109	620	312	308	96	99	..	..	29	6
107	Doranhalli	Pw	945	12	12	75	41	34	3	5	..	..	9	..
108	Bevinhal	Pw	990	27	27	143	70	73	63	66	..	..	7	..
109	Muneer Bomanhalli	P Pw	2,761	113	113	678	331	347	46	46	..	..	51	3
110	Yekatapur	P Pw	1,322	62	62	365	175	190	36	36	..	..	44	6
111	Alhal	P Pw	2,989	106	106	539	273	266	63	54	..	..	67	8
112	Ainapur	Pw	913	44	44	292	158	134	21	17	..	..	17	..
113	Malkapur	P Pw	494	43	43	173	93	80	13	6	..	..	13	2
114	Fatepur	Pw	740	40	40	226	109	117	10	10	..	..	9	..
115	Malgatti	P Pw	7,871	152	152	635	301	334	46	55	..	..	17	..
116	Kadihalli		581											
117	Kachapur	Pw	373	140	140	354	167	187	31	28	..	..	41	1
118	Mudnur (K)	P Mp Pw Po	2,559	208	208	997	489	508	46	46	..	..	147	10
119	Mudnur* (B)	P Pw Po	4,161	162	162	972	501	471	31	24	..	..	187	24
120	Handral	Pw	535	11	11	45	20	25	..	..	..	..	5	..
121	Huvinhalli	Pw	1,707	62	62	282	145	137	38	42	..	..	36	10
122	Murkanhal		408				un-inhabited							
123	Yediapur	P Pw	1,298	104	104	536	258	278	31	27	..	..	49	9
124	Molhalli	P Pw	730	95	95	472	242	230	28	27	..	..	42	3
125	Perso-nhalli	P Pw	2,506	158	158	950	460	490	80	84	..	..	61	8
126	Gondgera	P Pw	1,774	176	176	1,057	523	534	32	42	..	..	30	1
127	Karadkal	P Pw	992	164	164	986	489	497	58	71	..	..	88	3
128	Nadkur	Pw	1,254	38	38	196	98	98	9	9	..	..	7	..
129	Jamapur		974	42	42	197	98	99	1	..	..	..	18	3
130	Godrihal	P Pw	362	84	84	297	164	133	19	12	..	..	26	..
131	Rampur	Pw	1,180	38	38	175	89	86	25	25	..	..	10	..
132	Badlapur		234				un-inhabited							
133	Amlihal	P Pw	771	84	84	525	247	278	32	32	..	..	37	2
134	Agteerth	P Pw	1,074	71	71	428	214	214	43	46	..	..	65	6
135	Agni*	P Pw Po	5,602	175	175	1,052	534	518	111	87	..	..	104	2
136	Sadab	P Pw	1,560	57	57	302	162	140	24	12	..	..	51	3
137	Karibhavi	P Pw	1,393	90	90	542	265	277	14	11	..	..	39	3
138	Teggihalli	Pw	914	65	65	362	176	186	39	39	..	..	31	..
139	Bendartalhalli	P Pw	1,636	70	70	416	211	205	17	16	..	..	46	1
140	Shakapur	Pw	788	67	67	403	199	204	34	35	..	..	19	..

DIRECTORY

TALUK—*contd.*

Workers																						
Total Workers (I—IX)		I		II		III		IV		V		VI		VII		VIII		IX		Non-workers X		Sl. No.
M	F	M	F	M	F	M	F	M	F	M	F	M	F	M	F	M	F	M	F	M	F	
15	16	17	18	19	20	21	22	23	24	25	26	27	28	29	30	31	32	33	34	35	36	1
1,062	704	550	259	312	404	..	..	48	27	5	..	3	..	36	5	1	..	107	9	650	932	94
1,027	644	618	391	275	208	..	..	84	22	..	..	3	..	21	12	2	..	24	11	539	829	95
170	95	110	63	15	5	..	..	40	20	..	..	..	..	2	5	..	..	3	2	111	174	96
58	4	47	..	2	2	..	..	6	..	..	..	1	..	..	..	..	..	2	2	47	95	97
767	535	303	11	316	398	..	..	50	42	..	..	..	..	7	..	..	..	91	84	488	677	98
70	24	41	..	29	24	..	..	..	..	..	..	..	..	..	..	..	..	..	..	74	121	99
343	231	171	22	70	160	..	..	52	9	..	20	1	..	16	1	1	..	32	19	279	306	100
42	12	38	7	3	4	..	..	..	..	..	..	..	..	1	1	..	..	..	..	46	58	101
374	307	199	151	123	140	..	..	42	12	..	..	..	..	3	..	..	..	7	4	213	246	102
un-inhabited																						103
1,010	724	490	220	350	464	..	20	78	14	..	..	11	..	28	5	..	..	53	1	657	1,087	104
190	61	118	24	51	37	..	..	18	..	..	..	..	..	2	..	..	..	1	..	87	201	105
191	49	118	2	41	45	..	..	22	1	..	..	..	..	3	..	2	..	5	1	121	259	106
29	17	23	14	3	3	..	..	1	..	..	..	2	..	..	..	..	..	..	..	12	17	107
42	31	20	13	22	18	..	..	..	..	..	..	..	..	..	..	..	..	..	..	28	42	108
220	198	145	106	64	91	..	..	5	1	..	..	1	..	2	..	..	..	3	..	111	149	109
117	99	80	8	13	85	..	..	21	6	..	..	..	..	1	..	..	..	2	..	58	91	110
198	114	134	72	30	33	..	..	22	7	..	..	5	..	2	2	..	..	1	..	79	152	111
96	52	85	51	6	..	..	..	4	..	..	..	..	..	..	..	..	..	1	1	62	82	112
61	52	50	29	10	22	..	..	..	1	..	..	..	..	..	..	..	..	1	..	32	28	113
67	54	56	45	7	9	..	..	2	..	..	..	..	..	..	..	..	..	2	..	42	63	114
178	135	160	113	3	17	..	..	9	..	..	..	..	..	..	..	..	..	6	5	123	199	115
un-inhabited																						116
115	64	74	33	25	10	..	..	9	6	..	..	..	..	1	..	..	..	6	15	52	123	117
324	232	179	94	78	120	..	..	45	12	..	..	1	..	9	6	..	..	12	..	165	276	118
307	241	182	113	92	122	..	..	8	1	..	..	1	..	6	5	..	..	18	..	194	230	119
14	14	12	14	1	..	..	..	1	..	..	..	..	..	..	..	..	..	..	..	6	11	120
92	59	70	44	7	15	..	..	13	..	..	..	..	..	..	..	..	..	2	..	53	78	121
un-inhabited																						122
169	114	104	45	36	39	..	..	25	30	..	..	..	..	1	..	..	..	3	..	89	164	123
162	129	137	4	19	123	..	..	2	..	..	..	..	..	1	2	..	..	3	..	80	101	124
346	357	326	332	13	20	..	..	5	5	..	..	..	..	..	..	..	..	2	..	114	133	125
344	277	253	32	71	241	..	..	12	3	..	..	..	..	4	1	..	..	4	..	179	257	126
324	215	292	195	8	15	..	..	11	1	..	..	..	..	5	4	..	..	8	..	165	282	127
60	21	44	10	13	10	..	..	3	1	..	..	..	..	..	..	..	..	..	..	38	77	128
63	7	52	6	..	..	..	..	..	..	..	..	2	..	4	1	..	..	5	..	35	92	129
101	78	74	..	11	76	..	..	7	1	..	..	1	..	3	..	..	..	5	1	63	55	130
55	48	37	34	16	14	..	..	..	..	..	..	..	..	1	..	..	..	1	..	34	38	131
un-inhabited																						132
160	2	160	2	..	..	..	..	..	..	..	..	..	..	..	..	..	..	..	..	87	276	133
126	8	107	1	16	6	..	..	1	1	..	..	..	..	1	..	..	..	1	..	88	206	134
287	60	232	31	40	24	..	..	7	2	..	..	2	..	1	1	..	..	5	2	247	458	135
110	38	87	34	20	4	..	..	..	..	..	..	1	..	..	..	..	..	2	..	52	102	136
182	76	149	46	16	28	..	..	11	1	..	..	..	..	4	1	..	..	2	..	83	201	137
120	93	82	58	10	23	..	..	21	11	..	..	1	..	3	..	..	..	3	1	56	93	138
134	60	108	50	17	9	..	..	3	1	..	..	..	..	..	..	..	..	6	..	77	145	139
139	132	94	87	15	30	..	..	25	12	..	2	..	..	1	..	..	..	4	1	60	72	140

VILLAGE

SHORAPUR

Sl. No.	Village	Amenities	Area in acres	Occupied Houses	House holds	Total Population			Scheduled Castes		Scheduled Tribes		Literate and educated	
						P	M	F	M	F	M	F	M	F
1	2		3	4	5	6	7	8	9	10	11	12	13	14
141	Kiradhalli	P Pw	2,617	154	154	924	444	480	39	52	..	..	67	10
142	Kodekal*	PMP Kw Po	6,993	370	370	2,219	1,089	1,130	46	53	..	..	397	29
143	Uppaldinni	Pw	165	27	27	154	79	75	5	1	..	..	4	..
144	Bardevanhal		3,800	90	90	533	271	262	..	..	..	..	19	4
145	Mudlinganhal	P Pw	310	83	83	498	271	227	17	9	..	..	8	..
146	Kurekanhal		66	28	28	133	74	59	..	..	..	..	4	..
147	Yerkihal	P Pw	1,952	53	53	318	167	151	109	102	..	..	14	..
148	Maranhal	P Pw Po	2,033	119	119	714	376	338	16	17	..	..	33	3
149	Bassapur		966				un-inhabited							
150	Yeniwadgera*	P Pw Po	3,305	128	128	769	400	369	59	65	..	..	31	2
151	Kamalpur	Pw	992	49	49	250	129	121	10	4	..	..	15	..
152	Jogundabhavi	Pw	2,940	80	80	480	243	237	2	1	..	..	12	..
153	Kotigud	Pw	1,133	48	48	289	143	146	3	4	..	..	18	..
154	Narayanpur	Pw	3,101	62	62	370	197	173	8	10	..	..	18	1
155	Myalingaddi	Riv	1,668	47	47	284	144	140	3	2	..	..	29	1
156	Jangingaddi	Riv	1,951	43	43	195	98	97	2	1	..	..	16	..
157	Rayangola	P Pw	5,259	56	56	337	175	162	4	4	..	..	33	3
158	Hulikera	Pw	2,378	44	44	249	123	126	41	51	..	..	..	..
159	Tangadbail		2,872				un-inhabited							
160	Ammapur	Pw	2,209	55	65	330	149	181	16	24	..	..	10	..
161	Rayanpala	P Pw	1,752	46	46	244	131	113	3	5	..	..	4	..
162	Hanamsagar	Pw	1,637	57	57	326	173	153	31	22	..	..	8	..
163	Jamalpur	P Pw	3,002	186	186	1,119	556	563	17	7	..	..	14	..
164	Geddalmari	Pw	5,138	152	152	628	332	296	45	35	..	..	37	2
165	Kardeshal	Pw	1,309	47	47	284	151	133	..	..	..	..	4	..
166	Rajwal	P Pw	2,104	119	119	615	300	315	2	3	..	..	45	..
167	Sonnapur	Pw	1,164	43	43	254	121	133	8	7	..	..	2	..
168	Benchiguddi	Riv	1,601	42	42	278	140	134	3	2	..	..	1	..
169	Bailkunti	P Pw	1,082	65	65	363	189	174	13	13	..	..	27	1
170	Toladinni	Pw	618	36	36	157	87	70	..	..	..	..	6	..
171	Dyamanhal	Pw	995	89	89	422	198	224	13	13	..	..	75	2
172	Kuppi	Pw	1,630	57	57	292	148	144	19	20	..	..	20	..
173	Gulbal	P Pw	1,918	95	95	558	274	284	26	32	..	..	20	..
174	Rajankolur*	P Pw Po	6,845	294	294	1,765	881	884	98	114	..	..	246	12
175	Maralbhavi	Pw	2,756	110	110	660	311	349	25	37	..	..	40	3
176	Budihal	P Pw	2,565	182	182	927	461	466	72	53	..	..	109	..
177	Hagratgi*	P Pw Po	10,591	367	367	2,202	1,096	1,106	53	69	..	..	230	24
178	Bapperga	Pw	2,770	139	139	836	404	432	32	40	..	..	73	2
179	Malnur	P Pw	3,900	87	87	521	269	252	37	22	..	..	19	..
180	Kamnatgi*	P Pw Po	3,571	165	165	963	485	478	58	47	..	..	64	15
181	Balsettihal	P Pw	2,189	96	96	276	293	283	23	35	..	..	81	5
182	Hambalkal	Pw	885	21	21	127	69	58	..	..	..	..	3	..
183	Hanumanhal		1,070				un-inhabited							
184	Bomgud	P Pw	1,243	44	44	268	139	129	11	5	..	..	10	..
185	Teerth	Pw	1,896	85	85	508	258	250	28	31	..	..	31	..
186	Yeddlbhavi	Riv	1,308	24	24	95	41	54	4	8	..	..	..	..

DIRECTORY

TALUK—*concld.*

Workers																					
Total Workers (I—IX)		I		II		III		IV		V		VI		VII		VIII		IX		Non-workers X		Sl. No.
M	F	M	F	M	F	M	F	M	F	M	F	M	F	M	F	M	F	M	F	M	F	
15	16	17	18	19	20	21	22	23	24	25	26	27	28	29	30	31	32	33	34	35	36	1
288	180	200	130	55	41	..	..	22	6	..	1	..	..	7	2	..	..	4	..	156	300	141
707	420	368	63	50	173	..	..	143	120	1	..	..	..	38	16	2	..	105	48	382	710	142
35	36	29	1	6	35	..	..	..	..	..	..	..	..	..	..	..	..	..	..	44	39	143
173	117	143	110	22	4	..	..	1	1	..	..	..	..	..	..	..	..	7	2	98	145	144
150	65	123	5	23	59	..	..	1	..	..	..	..	..	1	1	..	..	2	..	121	162	145
45	6	42	..	2	6	..	..	1	..	..	..	..	..	..	..	..	..	..	..	29	53	146
102	32	89	8	8	23	..	..	1	..	..	..	..	..	1	1	..	..	3	..	65	119	147
234	68	107	15	56	9	..	..	60	34	..	..	..	..	2	1	..	..	9	9	142	270	148
un-inhabited																						149
251	80	138	35	46	6	..	..	60	33	..	..	..	..	1	..	..	..	6	6	149	289	150
89	8	38	6	42	..	..	..	3	..	..	..	..	..	..	..	..	..	6	2	40	113	151
154	56	77	..	50	38	..	..	24	16	..	..	..	..	..	..	..	..	3	2	89	181	152
100	9	52	5	46	..	..	..	..	..	..	..	..	..	1	..	..	..	1	4	43	137	153
92	30	75	16	2	..	..	..	10	1	..	..	..	..	..	..	..	..	5	13	105	143	154
105	17	86	14	2	..	..	..	12	3	..	..	..	..	..	..	..	..	5	..	39	123	155
66	5	48	2	1	..	..	..	13	2	..	..	..	..	..	..	..	..	4	1	32	92	156
117	16	85	14	16	..	..	..	14	2	..	..	..	..	1	..	..	..	1	..	58	146	157
77	45	77	45	..	..	..	..	..	..	..	..	..	..	..	..	..	..	..	..	46	81	158
un-inhabited																						159
109	49	98	46	5	..	..	..	6	3	..	..	..	..	..	..	..	..	..	..	40	132	160
71	46	71	45	..	..	..	..	..	..	..	1	..	..	..	..	..	..	..	..	60	67	161
111	94	103	90	8	4	..	..	..	..	..	..	..	..	..	..	..	..	..	..	62	59	162
366	333	324	291	31	39	..	..	6	2	..	..	..	..	2	1	..	..	3	..	190	230	163
238	197	221	185	10	10	..	..	4	2	..	..	..	..	..	..	..	..	3	..	94	99	164
98	83	92	77	6	6	..	..	..	..	..	..	..	..	..	..	..	..	..	..	53	50	165
206	196	195	193	5	3	..	..	4	..	..	..	..	..	1	..	..	..	3	..	94	119	166
75	70	53	25	22	45	..	..	..	..	..	..	..	..	..	..	..	..	..	..	46	63	167
91	32	89	31	1	1	..	..	1	..	..	..	..	..	..	..	..	..	..	..	49	102	168
122	101	92	86	23	15	..	..	5	..	..	..	..	..	1	..	..	..	1	..	67	73	169
60	33	50	23	10	9	..	..	..	..	..	..	..	..	..	1	..	..	..	..	27	37	170
124	137	98	110	15	18	..	..	9	8	..	1	..	..	..	..	..	..	2	..	74	87	171
94	69	88	67	6	2	..	..	..	..	..	..	..	..	..	..	..	..	..	..	54	75	172
180	169	163	152	15	17	..	..	..	..	..	..	..	..	..	..	..	..	2	..	94	115	173
565	490	403	322	131	158	..	..	12	3	..	..	..	..	4	2	..	..	15	5	316	394	174
207	215	172	173	30	40	..	..	1	..	..	..	..	..	2	2	..	..	2	..	104	134	175
288	257	267	149	3	97	..	..	2	..	..	..	..	..	1	..	..	..	15	11	173	209	176
679	433	541	303	108	122	..	..	19	7	..	..	..	..	2	..	..	..	9	1	417	673	177
277	291	109	11	150	268	..	..	3	..	..	..	..	..	1	..	..	..	14	12	127	141	178
173	79	145	56	18	14	..	..	5	..	..	1	..	..	1	2	..	..	4	6	96	173	179
347	214	275	173	33	39	..	..	30	..	..	2	..	..	3	..	..	..	6	..	138	264	180
194	170	164	154	23	16	..	..	2	..	..	..	..	..	1	..	..	..	4	..	99	113	181
50	26	41	21	9	4	..	..	..	..	..	..	..	..	..	1	..	..	..	..	19	32	182
un-inhabited																						183
94	60	69	51	14	8	..	..	7	1	..	..	..	..	2	..	..	..	2	..	45	69	184
172	141	153	134	6	2	..	..	8	3	..	..	..	..	1	2	..	..	4	..	86	109	185
25	13	16	7	8	6	..	..	1	..	..	..	..	..	..	..	..	..	..	..	16	41	186

Sl. No.	Name of Town/Ward/Block		Area in Sq. miles	Occupied Houses	House-holds	Total Population			Scheduled Castes		Scheduled Tribes		Literate and educated	
						P	M	F	M	F	M	F	M	F
1	2		3	4	5	6	7	8	9	10	11	12	13	14
SHORAPURA				**2,863**	**2,966**	**17,689**	**8,686**	**9,003**	**555**	**443**	..	..	**4,359**	**1,381**
	Block Nos.	1		118	118	577	223	354	..	..	..	..	155	24
		2		68	68	509	242	267	..	..	..	..	207	68
		3		97	97	578	235	343	..	..	..	..	102	44
		4		65	65	467	213	254	2	..	..	..	139	63
		5		27	27	185	78	107	..	..	..	..	104	30
		6		71	71	538	228	310	..	..	..	..	172	69
		7		85	85	588	260	328	..	..	..	..	195	67
		8		77	92	555	294	261	..	..	..	..	54	68
		9		72	72	484	244	240	..	..	..	..	166	33
		10		140	140	930	445	485	112	120	..	..	178	34
		11		145	145	413	250	163	94	69	..	..	199	27
		12		120	120	419	200	219	81	54	..	..	212	69
		13		263	263	1,582	776	806	61	40	..	..	230	47
		14		114	120	726	416	310	3	4	..	..	243	51
		15		119	135	815	388	427	..	..	..	..	213	67
		16		82	84	479	263	216	105	107	..	..	153	55
		17		74	74	427	209	218	..	..	..	..	123	14
		18		108	109	679	341	338	..	..	..	..	194	48
		19		93	94	632	314	318	..	..	..	..	180	55
		20		89	92	640	325	315	..	..	..	..	199	71
		21		103	103	543	260	283	..	..	..	..	79	35
		22		90	91	588	326	262	..	..	..	..	81	28
		23		70	70	469	258	211	..	..	..	..	164	42
		24		89	89	550	270	280	..	..	..	..	24	20
		25		125	125	754	389	365	97	49	..	..	182	48
		26		81	90	580	296	284	..	..	..	..	32	67
		27		97	97	586	274	312	..	..	..	..	141	5
		28		75	99	588	274	314	..	..	..	..	126	30
		29		70	74	461	223	238	..	..	..	..	91	52
		30		56	57	347	172	175	..	..	..	..	21	3
9. Shorapur Taluk		**T**	**711.0**	**26,081**	**26,362**	**137,584**	**68,856**	**68,728**	**8,772**	**8,707**	..	..	**14,559**	**2,198**
		R	**708.0**	**23,218**	**23,396**	**119,895**	**60,170**	**59,725**	**8,217**	**8,264**	..	..	**10,200**	**817**
		U	**3.0**	**2,863**	**2,966**	**17,689**	**8,686**	**9,003**	**555**	**443**	..	..	**4,359**	**1,381**

DIRECTORY

TALUK

Total Workers (I—IX)		Workers																		Non-workers X		Sl. No.
		I		II		III		IV		V		VI		VII		VIII		IX				
M	F	M	F	M	F	M	F	M	F	M	F	M	F	M	F	M	F	M	F	M	F	
15	16	17	18	19	20	21	22	23	24	25	26	27	28	29	30	31	32	33	34	35	36	1
5,048	**2,369**	**423**	**160**	**123**	**44**	**105**	**16**	**904**	**1,216**	**386**	**81**	**206**	**71**	**902**	**367**	**46**	**1**	**1,953**	**413**	**3,638**	**6,634**	**1**
148	70	5	1	..	1	2	..	24	25	22	..	21	8	18	5	4	..	52	30	75	284	1
185	18	9	..	..	..	1	..	6	1	14	2	4	1	17	3	8	..	126	11	57	249	2
182	12	7	..	..	..	..	..	9	..	15	..	3	..	29	2	4	..	115	10	53	331	3
129	38	18	1	..	..	..	..	..	..	7	1	1	1	21	1	..	..	82	34	84	216	4
30	5	2	..	..	..	..	..	4	5	1	..	..	..	20	..	..	..	3	..	48	102	5
114	4	15	2	..	..	..	..	1	..	2	..	3	..	14	..	..	..	79	2	114	306	6
136	19	11	8	..	..	2	..	4	4	1	1	7	1	21	..	1	..	89	5	124	309	7
139	14	8	3	7	1	2	..	11	..	3	1	6	..	50	5	3	..	49	4	155	247	8
129	9	6	..	..	..	..	..	..	..	5	1	2	..	34	2	..	..	82	6	115	231	9
264	119	21	10	2	1	7	1	41	29	5	..	15	8	73	55	4	..	96	15	181	366	10
228	46	48	4	..	..	1	..	29	..	16	1	9	2	56	3	..	..	69	36	22	117	11
141	55	15	1	5	2	..	..	5	16	16	..	22	24	45	9	4	1	29	2	59	164	12
397	247	35	19	19	4	35	4	33	3	11	..	49	14	113	184	3	..	99	19	379	559	13
211	59	19	7	2	..	2	..	13	3	3	..	12	4	20	6	2	..	138	39	205	251	14
159	18	6	..	2	..	..	..	..	3	11	1	12	1	12	..	2	..	114	13	229	409	15
156	56	4	4	..	..	..	..	4	5	..	..	2	..	23	1	1	..	122	46	107	160	16
123	63	10	8	2	..	..	..	38	37	22	1	5	1	32	10	1	..	13	6	86	155	17
204	145	4	4	2	..	2	..	56	120	10	..	4	..	61	18	..	..	65	3	137	193	18
193	142	6	..	5	..	..	..	71	136	18	..	1	..	20	1	..	..	72	5	121	176	19
175	137	4	..	..	..	..	..	61	111	16	1	4	1	16	2	2	..	72	23	150	178	20
145	121	14	8	10	6	..	..	70	91	30	9	1	..	17	3	..	..	3	4	115	162	21
221	130	38	29	15	..	21	..	45	66	5	..	2	..	23	9	..	..	72	26	105	132	22
168	44	13	..	13	1	7	5	38	29	8	1	..	..	18	8	..	..	71	..	90	167	23
154	166	..	..	..	..	2	..	92	153	24	..	..	1	16	12	3	..	17	..	116	114	24
214	126	33	20	..	..	..	..	61	76	9	..	..	..	25	9	..	..	86	21	175	239	25
167	93	16	2	1	1	..	..	56	82	12	1	3	..	25	2	..	..	54	5	129	191	26
152	138	14	..	8	..	2	..	80	114	5	..	1	..	17	5	..	..	25	19	122	174	27
151	108	23	21	12	9	7	4	13	42	21	3	7	..	41	10	1	..	26	19	123	206	28
127	83	13	3	14	11	6	2	29	48	22	9	7	3	19	1	2	..	15	6	96	155	29
106	84	6	5	4	7	6	..	10	17	52	48	3	2	6	1	1	..	18	4	66	91	30
43,298	**25,654**	**26,387**	**12,613**	**6,750**	**7,915**	**106**	**36**	**4,266**	**2,791**	**394**	**109**	**295**	**73**	**1,524**	**695**	**77**	**1**	**3,499**	**1,421**	**25,558**	**43,074**	**T**
38,250	**23,285**	**25,964**	**12,453**	**6,627**	**7,871**	**1**	**20**	**3,362**	**1,575**	**8**	**28**	**89**	**2**	**622**	**328**	**31**	..	**1,546**	**1,008**	**21,920**	**36,440**	**R**
5,048	**2,369**	**423**	**160**	**123**	**44**	**105**	**16**	**904**	**1,216**	**386**	**81**	**206**	**71**	**902**	**367**	**46**	**1**	**1,953**	**413**	**3,638**	**6,634**	**U**

ALPHABETICAL LIST OF VILLAGES

YADGIR TALUK

Sl. No.	Name of Village	1961 Census Location Code	Population 1951 Census	Population 1961 Census	Square in the Taluk map in which the village appears
1	2	3	4	5	6
1.	Achola	25	727	631	B—1
2.	Allipur	30	1,494	1,440	B—3
3.	Anoor (B)	134	704	502	F—4
4.	Anoor (K)	135	471	426	F—4
5.	Anpur	80	1,998	2,324	D—7
6.	Arkera (B)	26	1,032	937	B—2
7.	Arkera (K)	49	1,390	1,461	C—5
8.	Ashinal	16	1,096	1,125	C—5
9.	Azlapur	115	1,187	1,078	F—7
10.	Bachwar	8	288	361	B—3
11.	Baddepalli	116	1,146	1,181	F—6
12.	Badiyal	127	1,979	1,976	G—5
13.	Baggalmadu	10	..	..	A—4
14.	Balehakar	36	2,427	2,246	E—5
15.	Balehed	122	1,287	1,036	F—6
16.	Bamshelhalli	22	275	256	C—2
17.	Bandhalli	2	1,115	1,207	C—3
18.	Baswantpur	34	398	426	C—2
19.	Belgera	15	1,648	1,621	C—4
20.	Belgunda	133	1,063	1,053	F—4
21.	Bheemanhalli	132	370	298	G—4
22.	Bomraldodi	118	175	177	G—6
23.	Budur	103	514	530	B—6
24.	Chailar	114	678	690	F—7
25.	Chamanhalli	3	679	607	C—3
26.	Chankerki	70	3,995	3,516	B—7
27.	Chepetla	99	1,171	1,270	B—6
28.	Chinnakar	76	2,055	1,905	C—6
29.	Chintanpalli	90	1,529	1,530	C—6
30.	Chintkunta	95	685	672	A—5
31.	Daddal	124	119	117	G—5
32.	Dastarabad	1	..	..	C—3
33.	Duppalli	117	1,579	1,396	G—6
34.	Gazarkot	96	4,292	3,829	B—5
35.	Ghanapur	50	857	779	D—5
36.	Gondgera	68	537	548	E—5
37.	Gondhadgi	131	569	651	G—4
38.	Gopalpur	51	555	469	D—6
39.	Gornoor	58	547	698	D—6
40.	Gudalgunt	107	295	232	F—6
41.	Gudoor	128	337	327	G—5
42.	Gunjnoor	77	1,153	1,250	C—6
43.	Halgera	45	1,147	979	D—4
44.	Hathikuni	6	2,300	2,650	B—4
45.	Hedgi Madra	23	916	1,087	C—2
46.	Heggangera	136	178	162	F—4
47.	Himalpur	101	990	931	B—6
48.	Holi Bat	60	..	..	E—7
49.	Hongera	14	1,752	1,964	C—4
50.	Horuncha	4	726	669	B—3
51.	Haigram	59	774	839	E—7
52.	Kadechur	120	2,660	2,683	G—6
53.	Kakalwar	100	1,421	1,371	B—6
54.	Kalabelgunda	82	1,638	1,273	E—5
55.	Kanchgarhalli	33	481	461	C—3
56.	Kandkoor	86	1,912	2,067	C—6
57.	Kanekal	105	1,235	1,104	F—5
58.	Karangi	57	1,231	1,097	E—7
59.	Katagi Shapur	13	736	678	B—4
60.	Keshwar	71	881	885	C—7
61.	Khanapur Hosahalli	93	557	582	A—5
62.	Khanhalli	31	562	495	B—2
63.	Kilankera	69	1,157	944	E—5
64.	Koiloor	42	756	698	D—4
65.	Kondapur	129	302	330	G—5
66.	Konkal	84	2,834	2,904	D—6
67.	Kotegera	92	1,147	1,058	B—5
68.	Kowloor	39	1,678	1,873	E—4
69.	Kudloor	64	1,134	1,124	F—5
70.	Kuntimari	83	312	502	D—7
71.	Kur Kumbal	17	..	..	C—4
72.	Kyasamballi	32	288	262	B—2
73.	Kyatnal	137	790	778	F—5
74.	Lingera	66	590	556	E—4
75.	Madhwar	108	1,262	1,069	E—6
76.	Magdumpur	89	620	494	C—5
77.	Mailapur	47	554	314	D—5
78.	Malhar	67	1,268	1,263	E—4
79.	Mallapur	73	123	230	C—7
80.	Maskanhalli	44	185	166	D—4
81.	Mathanhalli	94	1,759	1,652	A—4
82.	Mavinhalli	119	106	100	G—6
83.	Mazra Hoshalli	19	255	281	D—3
84.	Minaspur	74	1,170	1,327	C—7
85.	Mitha Tipdampalli	98	505	577	B—6
86.	Mudnal	35	1,315	1,268	C—3
87.	Munderga	18	1,577	1,525	C—4
88.	Mungal	138	741	709	G—5
89.	Mushtoor	40	776	799	E—4
90.	Muslaipalli	79	211	255	D—7
91.	Naganaikhalli	27	..	..	B—2
92.	Naglapur	37	429	406	D—5
93.	Nandepalli	55	1,026	1,090	E—6
94.	Narsapur	81	..	..	D—7
95.	Nasalwai	82	1,551	1,534	E—7
96.	Nawa-burz	85	47	36	D—6

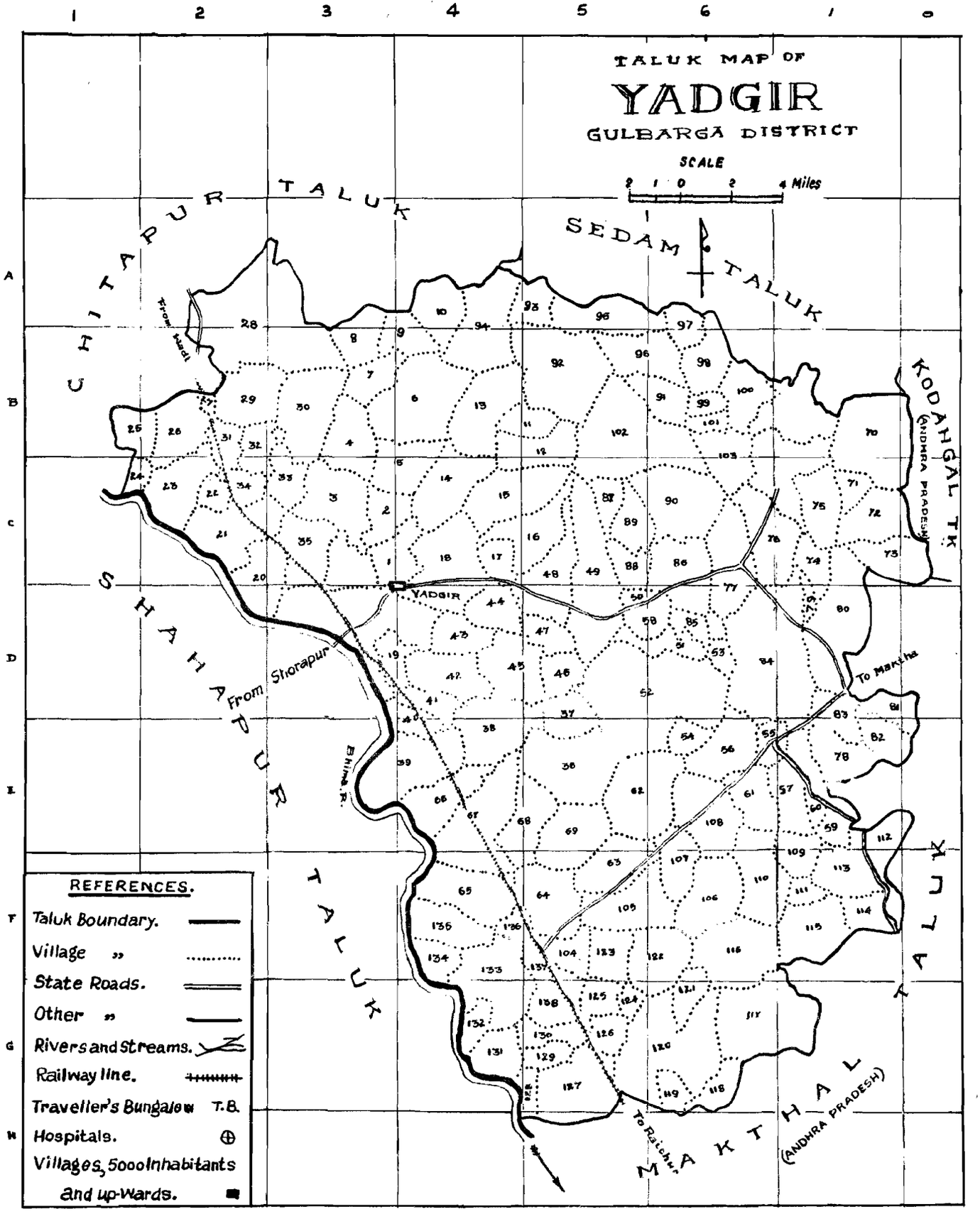
TALUK MAP OF
YADGIR
GULBARGA DISTRICT
SCALE
2 1 0 2 4 Miles
CHITAPUR TALUK
SEDAM TALUK
KODANGAL TK
(ANDHRA PRADESH)
SHAHAPUR TALUK
MAKTHAL TALUK
(ANDHRA PRADESH)
YADGIR
From Shorapur
To Maktha
To Raichur
Bhima R.
REFERENCES.
Taluk Boundary.
Village ,,
State Roads.
Other ,,
Rivers and Streams.
Railway line.
Traveller's Bungalow T.B.
Hospitals.
Villages, 5000 Inhabitants and up-Wards.

ALPHABETICAL LIST OF VILLAGES

YADGIR TALUK–*concld.*

Sl. No.	Name of Village	1961 Census Location Code	Population 1951 Census	Population 1961 Census	Square in the Taluk map in which the village appears
1	2	3	4	5	6
97.	Nazrapur	75	769	924	C—7
98.	Neelhalli	63	863	877	F—5
99.	Paspool	88	921	783	C—5
100.	Patapur	11	..	..	B—5
101.	Poglapur	41	371	393	D—4
102.	Putpak	72	3,006	2,884	C—7
103.	Rachanhalli	125	139	137	G—5
104.	Raisabad Hosahalli	46	565	491	D—5
105.	Rampur	123	224	190	F—5
106.	Ramsamudra	48	1,457	1,677	C—5
107.	Saidapur	104	1,771	1,768	F—5
108.	Samber	106	636	578	F—6
109.	Samnapur	7	185	174	B—3
110.	Sangwar	130	403	366	G—5
111.	Sanklapur	112	409	493	E—7
112.	Sanwar	65	802	900	F—4
113.	Shethalli	126	385	445	G—5
114.	Siddapur (B)	97	492	475	A—6
115.	Siddapur (K)	78	28	15	E—7
116.	Sowrashtrahalli	121	304	238	G—6
117.	Sultanpur	53	..	..	D—6
118.	Sutar Hosahalli	12	698	682	B—5
119.	Talak	24	379	460	C—1
120.	Tatalgera	87	489	440	C—5
121.	Thangunda	21	1,403	1,700	C—2
122.	Torntippa	61	618	553	E—6
123.	Totlur	54	604	494	E—6
124.	Tumkoor	20	947	970	C—2
125.	Turkamdodi	111	284	250	F—7
126.	Waddenhalli	29	779	745	B—2
127.	Wadwat	109	354	336	F—7
128.	Wank Samber	110	1,403	1,203	F—6
129.	Warkanhalli	43	813	631	D—4
130.	Yedhalli	5	849	1,003	C—4
131.	Yedlapur	91	1,628	1,366	B—6
132.	Yedloor	113	700	794	F—7
133.	Yekkhalli	9	..	..	B—4
134.	Yelhair	52	2,645	2,568	D—5
135.	Yelsatti	56	1,162	1,203	E—6
136.	Yemphad	102	1,009	728	B—5
137.	Yergole	28	3,231	3,113	A—2
138.	Zinkera	38	1,018	751	E—4

LIST OF INDUSTRIAL ESTABLISHMENTS

YADGIR TALUK

Total: **200(40), 205(1), 207(15), 220(7), 230(4), 235(2), 273(20), 280(1), 289(5), 302(1), 311(1), 350(1), 367(1), 368(2), 369(45), 384(1), 388(2).**

Rural: 200(26), 207(6), 220(1), 235(1), 273(3), 289(3), 311(1), 350(1), 369(43).

Urban: 200(14), 205(1), 207(9), 220(6), 230(4), 235(1), 273(17), 280(1), 289(2), 302(1), 367(1), 368(2), 369(2), 384(1), 388(2).

VILLAGEWISE INDUSTRIAL ESTABLISHMENTS

Villages: Yedahalli 369(1), Katgi Shahapur 369(1), Honagera 200(2), 369(1), Belgera 369(1), Ashanhal 289(2), Hedgi Madra 369(2), Talak 369(3), Achola 200(1), 369(5), Yeragoli 200(3), 350(1), 369(4), 235(1), Baswantapur 369(3), Balachakera 200(3), 220(1), Maskanhalli 369(1), Ramasamudra 369(1), Arkera (Kh) 200(1), 369(1), Yelher 200(2), 207(3), Totaloor 369(1), Jegram 207(1), Lingera 369(1), Putpak 200(1), Nazrapur 369(1), Chinkapur 311(1), 369(1), Gungnoor 369(1), Anpur 369(1), Kuntanary 369(1), Kandkur 200(1), Paspole 369(1), Magdampur 369(1), Chintanpalli 207(1), Yedlapur 369(1), Motanhalli 200(1), Chepetla 369(2), Kakalwar 369(1), Yempad 369(1), Saidapur 200(3), Kanekai 369(1), Vanak Sambar 200(1) Kadachoor 200(3), 369(1), Surashtrahalli 369(1), Balched 207(1), Shethalli 369(1), Badial 200(1), Belgunda 200(1), Ketanhal 200(2), 273(3), Mungal 289(1), 369(1).

Kelura and Sinikeri villages are not found in the P.C.A.

VILLAGE

YADGIR

Sl. No.	Village	Amenities	Area in acres	Occupied Houses	House-holds	Total Population P	Total Population M	Total Population F	Scheduled Castes M	Scheduled Castes F	Scheduled Tribes M	Scheduled Tribes F	Literate and educated M	Literate and educated F
1	2		3	4	5	6	7	8	9	10	11	12	13	14
1	Dastarabad		779			un-inhabited								
2	Bandhalli*	M Pw Po	1,704	211	211	1,207	616	591	143	141	..	..	50	7
3	Chamanhalli	P Pw	3,607	117	117	607	312	295	113	107	..	..	49	2
4	Horuncha	P Pw	3,315	153	153	669	332	337	48	37	..	..	46	8
5	Yedhalli	P Pw	2,777	191	191	1,003	502	501	80	73	..	..	78	20
6	Hathikuni*	M Pw Po	5,655	478	538	2,650	1,369	1,281	153	161	..	..	194	21
7	Samnapur	P Pw	1,538	30	30	174	84	90	..	..	..	..	1	..
8	Bachwar	P Pw	2,019	70	70	361	180	181	27	25	10	1	24	1
9	Yekkhalli		1,868			un-inhabited								
10	Baggalmadu		2,773			un-inhabited								
11	Patapur		804			un-inhabited								
12	Sutar Hoshalli	P Pw	3,615	123	123	682	358	324	77	84	..	..	40	5
13	Katagi Shapur	P Pw	4,265	137	137	678	338	340	107	134	..	..	28	3
14	Hongera*	P Pw Po	4,153	399	399	1,964	994	970	186	168	..	..	59	6
15	Belgera*	M Pw	3,862	304	304	1,621	822	799	177	162	..	..	45	3
16	Ashinal*	P Pw Po	3,657	225	225	1,125	550	575	62	74	..	..	69	10
17	Kur Kumbal		959			un-inhabited								
18	Munderga*	M Pw Po	6,268	255	255	1,525	757	768	116	129	..	..	91	7
19	Mazra Hoshalli	Pw	1,550	52	52	281	148	133	2	1	..	..	20	..
20	Tumkoor*	P Pw Po	3,307	210	210	970	504	466	22	15	..	..	145	53
21	Thangunda*	P Pw Po	4,268	333	333	1,700	846	854	140	148	..	..	134	12
22	Bamshelhalli	Kw	812	60	60	256	124	132	21	25	..	..	33	1
23	Hedgi Madra*	P Pw Po	2,939	219	219	1,087	532	555	4	7	..	..	105	4
24	Talak	P Pw	828	84	84	460	233	227	88	87	..	..	40	5
25	Achola	P Pw	1,827	136	136	631	312	319	43	48	..	..	25	5
26	Arkera* (B)	P Pw Po	3,127	197	197	937	467	470	65	68	..	..	89	15
27	Naganaikhalli		302			un-inhabited								
28	Yergole*	M Rhc Pw Po	11,846	519	519	3,113	1,587	1,526	158	139	..	..	248	23
29	Waddenhalli*	P Pw	3,336	176	176	745	369	376	21	23	..	..	35	4
30	Allipur*	P Pw Po	3,937	298	298	1,440	735	705	54	53	..	..	82	16
31	Khanhalli	P Pw	1,027	93	93	495	250	245	35	39	..	..	36	11
32	Kyasamhalli	Pw	1,687	57	57	262	127	135	39	47	..	..	5	1
33	Kanchgarhalli	P Pw	1,799	115	115	461	228	233	49	52	..	..	18	..
34	Baswantpur	P Pw	1,993	89	89	426	208	218	21	25	..	..	25	5
35	Mudnal*	P Pw Po	3,201	279	279	1,268	660	608	122	121	..	..	46	3
36	Balehakar*	P Pw Po	6,072	471	471	2,246	1,120	1,126	148	118	..	..	175	32
37	Naglapur	P Pw	1,801	84	84	406	210	196	5	6	..	..	11	..
38	Zinkera	P Pw	4,150	151	151	751	388	363	57	62	..	..	27	..
39	Kowloor*	P Pw Po	5,644	378	393	1,873	916	957	35	33	..	..	156	20
40	Mushtoor	P Pw	2,018	143	161	799	411	388	43	45	..	..	53	1

DIRECTORY

TALUK

Workers																					
Total Workers (I—IX)		I		II		III		IV		V		VI		VII		VIII		IX		Non-workers X		Sl. No.
M	F	M	F	M	F	M	F	M	F	M	F	M	F	M	F	M	F	M	F	M	F	
15	16	17	18	19	20	21	22	23	24	25	26	27	28	29	30	31	32	33	34	35	36	1
									un-inhabited													1
344	290	285	220	45	59	..	..	8	2	..	..	..	..	..	..	..	..	6	9	272	301	2
202	76	170	60	20	12	..	..	11	2	..	..	..	..	..	1	..	..	1	1	110	219	3
213	182	149	43	51	138	..	..	9	..	..	..	..	..	..	..	..	..	4	1	119	155	4
292	143	168	78	95	57	..	..	15	3	..	..	1	..	3	..	..	..	10	5	210	358	5
901	213	432	12	79	7	..	..	178	45	..	..	33	41	15	13	3	..	161	95	468	1,068	6
32	..	31	1	..	..	..	..	1	..	..	..	..	..	..	..	..	..	..	..	52	90	7
108	24	72	14	6	7	..	..	24	..	..	..	1	..	2	..	..	..	3	3	72	157	8
									un-inhabited													9
									un-inhabited													10
									un-inhabited													11
210	126	151	82	9	..	..	..	36	4	..	..	..	..	1	..	..	..	13	40	148	198	12
231	101	160	90	8	..	..	..	29	..	..	..	..	..	2	1	..	..	32	10	107	239	13
677	186	507	36	30	79	..	..	76	8	..	..	5	..	22	24	1	..	36	39	317	784	14
524	131	347	9	42	7	..	..	71	4	..	..	..	1	43	83	..	..	21	27	298	668	15
357	31	295	5	18	..	..	1	227	16	..	..	..	..	4	..	..	..	13	9	193	544	16
									un-inhabited													17
480	296	329	179	35	..	..	..	48	10	..	1	1	..	8	8	1	..	58	98	277	472	18
109	71	60	46	10	20	..	..	6	4	..	..	..	..	..	..	..	..	33	1	39	62	19
317	139	159	22	106	81	..	..	25	9	..	..	..	..	1	..	..	..	26	27	187	327	20
587	475	428	384	5	2	..	..	23	3	..	..	1	..	5	3	26	..	99	83	259	379	21
80	35	54	18	4	1	..	..	7	..	1	1	..	..	..	..	..	..	14	15	44	97	22
363	52	209	21	29	1	..	..	57	18	..	..	..	..	9	..	..	..	59	12	169	503	23
138	16	93	..	..	..	..	..	15	..	..	..	..	..	1	..	..	..	29	16	95	211	24
228	74	71	13	89	39	..	..	48	14	..	..	..	..	2	1	..	..	18	7	84	245	25
311	110	134	8	14	3	..	..	114	45	..	..	..	..	8	4	2	..	39	50	156	360	26
									un-inhabited													27
1,032	304	678	193	148	87	..	..	148	16	2	..	6	..	17	4	..	..	33	4	555	1,222	28
242	111	182	76	45	32	..	..	13	2	..	..	..	..	1	..	..	..	1	1	127	265	29
470	352	308	233	76	111	5	..	45	5	..	..	1	..	7	1	18	..	10	2	265	353	30
161	40	100	5	7	24	..	..	28	2	..	..	..	..	1	3	14	..	11	6	89	205	31
83	79	60	61	11	18	..	..	9	..	..	..	..	..	..	..	..	..	3	..	44	56	32
156	131	121	121	14	8	..	..	15	2	..	..	..	..	3	..	1	..	2	..	72	102	33
123	89	79	59	20	23	..	..	7	5	..	..	..	..	1	2	15	..	1	..	85	129	34
358	129	253	104	29	14	1	..	30	8	1	..	11	..	4	1	12	..	17	2	102	479	35
780	647	550	470	57	59	..	..	114	63	8	10	1	..	27	21	1	..	22	24	340	479	36
164	134	160	132	..	2	..	..	..	..	..	..	..	..	..	..	..	..	4	..	46	62	37
243	171	207	126	19	43	..	..	7	2	..	..	..	..	7	1	..	..	3	..	145	192	38
631	461	452	367	50	52	1	..	71	8	..	..	3	..	10	4	14	..	30	30	285	496	39
275	96	224	48	12	43	..	..	26	..	..	..	1	..	2	1	6	..	4	4	136	292	40

VILLAGE

YADGIR

Sl. No.	Village	Amenities	Area in acres	Occupied Houses	House-holds	Total Population			Scheduled Castes		Scheduled Tribes		Literate and educated	
						P	M	F	M	F	M	F	M	F
1	2		3	4	5	6	7	8	9	10	11	12	13	14
41	Poglapur	Pw	1,370	88	88	393	206	187	51	43	..	..	14	..
42	Koiloor*	P Pw Po	2,535	129	140	698	369	329	126	111	..	..	32	5
43	Warkanhalli	P Pw	2,011	123	135	631	295	336	50	46	..	..	15	..
44	Maskanhalli	Pw	2,095	44	45	166	84	82	..	..	..	..	12	2
45	Halgera*	P Pw Po	3,585	207	207	979	486	493	130	89	..	..	74	8
46	Raisabad Hoshalli	Pw	1,701	86	86	491	244	247	62	58	..	..	11	2
47	Mailapur	P Pw	1,368	82	82	314	174	140	..	..	..	..	43	2
48	Ramsamudra*	P Pw Po	3,239	342	342	1,677	891	786	432	390	..	..	93	5
49	Arkera* (K)	P Pw Po	6,087	289	289	1,461	738	723	171	149	..	..	98	20
50	Ghanpur	P Pw	1,883	171	171	779	373	406	6	9	..	..	69	6
51	Gopalpur	P Pw	1,322	102	102	469	229	240	..	1	..	..	34	2
52	Yelhair*	MD Pw Po	10,858	429	429	2,568	1,256	1,312	11	12	..	..	377	127
53	Sultanpur		770				un-inhabited							
54	Totlur	P Pw	1,130	101	101	494	238	256	54	72	..	..	17	6
55	Nandepalli*	P Pw Po	1,340	238	238	1,090	513	577	63	61	..	..	83	7
56	Yelsatti*	P Pw Po	3,407	255	255	1,203	573	630	170	173	..	..	125	16
57	Karangi	P Pw	3,953	234	234	1,097	531	566	114	134	4	..	53	5
58	Gornoor	P Pw	2,218	164	164	698	362	336	121	93	..	..	65	12
59	Jaigram*	P Pw Po	1,244	184	184	839	400	439	129	133	..	..	49	12
60	Holl Bat		725				un-inhabited							
61	Torntippa	P Pw	2,512	136	136	553	273	280	45	31	..	..	40	1
62	Kalabelgunda*	P Pw Po	4,738	213	213	1,273	625	648	46	42	..	..	203	29
63	Neelhalli	P Pw	3,052	166	166	877	440	437	74	84	..	..	53	2
64	Kudloor	P Pw	3,822	218	218	1,124	549	575	131	155	..	..	105	5
65	Sanwar	P Pw	3,945	198	198	900	403	497	94	102	..	..	101	3
66	Lingera	P Pw	3,398	113	113	556	285	271	57	62	..	..	48	..
67	Malhar*	P Pw Po	6,057	242	242	1,263	630	633	118	91	..	..	64	6
68	Gondgera	P Pw	2,932	110	110	548	275	273	37	38	..	..	23	2
69	Kilankera*	P Pw Po	3,406	209	209	944	465	479	46	30	..	..	90	14
70	Chankerki*	M Pw Po	6,536	545	585	3,516	1,750	1,766	299	312	..	..	527	90
71	Keshwar	P Pw	1,235	148	148	885	445	480	101	99	..	..	57	7
72	Putpak*	M Pw Po	5,295	553	553	2,884	1,417	1,467	333	350	..	..	171	16
73	Mallapur	Pw	170	42	42	230	117	113	28	27	..	..	7	2
74	Minaspur*	P Pw Po	2,349	275	275	1,327	677	650	231	235	..	..	69	14
75	Nazrapur*	P Pw Po	2,911	191	191	924	456	468	205	214	..	..	83	24
76	Chinnakar*	M Pw Po	4,525	318	318	1,905	916	989	194	245	..	3	98	8
77	Gunjnoor*	P Pw Po	3,676	238	238	1,250	643	607	128	132	..	..	108	19
78	Siddapur (K)	Pw	896	3	3	15	11	4	..	..	..	..	3	..
79	Muslaipalli	Pw	343	84	84	255	114	141	11	16	..	..	23	..
80	Anpur*	M Pw Po	5,805	388	388	2,324	1,132	1,192	248	236	..	..	211	41

DIRECTORY

TALUK—*contd.*

Workers																						
Total Workers (I—IX)		I		II		III		IV		V		VI		VII		VIII		IX		Non-workers X		Sl. No
M	F	M	F	M	F	M	F	M	F	M	F	M	F	M	F	M	F	M	F	M	F	
15	16	17	18	19	20	21	22	23	24	25	26	27	28	29	30	31	32	33	34	35	36	1
135	26	107	17	18	6	..	..	10	2	1	..	..	..	2	1	..	..	3	..	71	161	41
233	46	153	..	62	46	..	..	16	..	..	..	..	..	1	..	..	..	1	..	136	283	42
188	68	158	64	11	2	..	..	13	..	..	..	..	..	..	1	..	..	6	1	107	268	43
52	15	38	..	..	4	..	..	10	1	..	..	1	..	3	..	..	..	..	10	32	67	44
334	280	153	12	171	260	..	2	5	6	..	..	..	..	3	..	..	..	2	..	152	213	45
174	155	59	6	57	146	..	..	52	3	..	..	..	..	3	..	..	..	3	..	70	92	46
103	88	76	73	9	11	..	..	14	1	..	..	1	..	2	1	..	..	1	2	71	52	47
604	483	352	292	12	27	..	..	120	15	..	..	..	..	7	12	..	..	113	137	287	303	48
474	309	268	137	31	2	49	91	66	42	11	1	1	..	12	2	..	..	36	34	264	414	49
238	208	147	72	21	54	..	..	43	14	..	..	..	..	4	5	..	..	23	63	135	198	50
161	135	131	13	9	113	..	..	12	8	..	..	..	..	3	1	..	..	6	..	68	105	51
714	306	423	68	147	153	..	..	75	19	..	..	4	..	28	9	2	..	35	57	542	1,006	52
									un-inhabited													53
179	132	149	115	1	8	..	..	29	9	..	..	..	..	..	..	..	..	..	..	59	124	54
345	343	230	172	80	167	..	..	14	2	..	..	1	..	3	1	2	..	15	1	168	234	55
383	389	256	244	71	110	..	..	38	21	1	..	..	..	7	4	3	..	7	10	190	241	56
362	342	241	232	70	98	..	..	43	8	..	..	..	..	8	4	..	..	..	..	169	224	57
215	191	136	84	47	96	..	..	28	7	..	..	..	..	3	4	..	..	1	..	147	145	58
283	280	185	157	65	81	..	..	25	36	..	..	1	..	6	3	..	..	1	3	117	159	59
									un-inhabited													60
189	157	135	32	28	93	..	..	21	27	..	..	..	..	..	1	..	..	5	4	84	123	61
408	320	281	155	62	138	..	..	51	14	1	..	..	..	5	..	..	..	8	13	217	328	62
301	247	199	168	43	74	..	..	46	..	..	..	..	..	2	1	..	..	11	4	139	190	63
387	351	286	271	55	72	..	..	27	2	..	..	..	..	6	1	1	..	12	5	162	224	64
254	302	150	133	66	101	..	..	28	63	..	..	..	..	6	1	..	..	4	4	149	195	65
187	182	152	139	15	4	..	..	17	1	..	..	1	..	..	1	..	..	2	1	98	89	66
376	265	260	169	37	30	..	..	22	4	..	..	..	..	1	..	2	..	54	62	254	368	67
192	106	144	77	14	28	..	..	28	..	..	..	..	..	2	..	..	..	4	1	83	167	68
293	241	159	136	32	77	..	..	49	17	..	..	3	..	39	5	..	..	11	6	172	238	69
1,092	1,051	495	320	103	353	..	..	387	352	..	..	2	..	34	7	..	..	71	19	658	715	70
326	316	251	247	25	15	..	..	16	6	..	..	..	..	3	5	..	..	31	43	119	124	71
968	890	641	594	235	261	..	..	60	27	..	..	..	..	12	1	2	..	18	7	449	577	72
74	67	47	52	11	5	..	..	15	10	..	..	..	..	..	..	..	..	1	..	43	46	73
449	375	224	201	70	97	..	..	96	36	..	..	2	..	12	5	1	..	44	36	228	275	74
324	300	207	162	99	135	..	..	6	..	..	..	..	..	6	1	1	..	5	2	132	168	75
604	488	452	330	64	142	..	..	61	12	..	..	..	..	9	1	1	..	17	3	312	501	76
429	375	260	172	106	163	..	..	49	31	..	..	..	..	..	..	..	..	14	9	214	232	77
10	4	7	4	3	..	..	..	..	..	..	..	..	..	..	..	..	..	..	..	1	..	78
74	69	56	57	9	12	..	..	5	..	..	..	..	..	2	..	..	..	2	..	40	72	79
764	679	413	238	284	398	..	..	42	30	..	..	3	..	11	..	..	..	11	13	368	513	80

Sl. No.	Village	Amenities	Area in acres	Occupied Houses	House-holds	Total Population			Scheduled Castes		Scheduled Tribes		Literate and educated	
						P	M	F	M	F	M	F	M	F
1	2		3	4	5	6	7	8	9	10	11	12	13	14
81	Narsapur		527				un-inhabited							
82	Nasalwai*	P Pw Po	3,054	324	324	1,534	759	775	204	187	..	..	127	17
83	Kuntimari	P Pw	1,774	120	120	502	241	261	44	45	..	..	44	6
84	Konkal*	M Rhc Pw Po	8,991	484	484	2,904	1,388	1,516	80	305	..	..	190	23
85	Nawa-burz	Pw	314	9	9	36	16	20	..	..	..	..	1	..
86	Kandkoor*	H Pw Po	4,043	422	422	2,067	989	1,078	183	209	..	..	249	52
87	Tatalgera	P Pw	1,151	202	202	440	224	216	55	53	..	..	15	5
88	Paspool	P Pw	1,504	171	171	783	395	388	72	93	..	..	36	4
89	Magdumpur	P Pw	2,015	111	111	494	256	238	34	28	..	..	20	2
90	Chintanpalli*	M Pw Po	4,911	428	428	1,530	769	761	..	..	..	..	147	21
91	Yedlapur*	P Pw Po	3,394	540	540	1,366	706	660	96	99	..	..	68	3
92	Kotegera	P Pw	2,541	258	258	1,058	516	542	6	14	..	..	62	18
93	Khanapur Hosahalli*	P Pw Po	1,223	113	113	582	305	277	27	25	..	..	17	4
94	Mathanhalli*	P Pw Po	6,490	318	318	1,652	799	853	21	27	..	..	96	7
95	Chintkunta	P Pw	727	148	148	672	346	326	68	52	..	..	29	4
96	Gazarkot*	M Pw Po	11,612	844	844	3,829	1,926	1,903	329	295	..	..	293	57
97	Siddapur (B)	P Pw	1,322	98	98	475	235	240	22	16	..	..	25	..
98	Mitha Tipdampalli	P Pw	2,627	111	111	577	284	293	155	143	..	..	24	1
99	Chepetla	P Pw	1,522	242	242	1,270	650	620	188	167	..	..	91	7
100	Kakalwar*	P Pw Po	2,759	308	308	1,371	685	686	112	135	..	..	146	21
101	Himalpur	P Pw	1,964	190	190	931	482	449	105	88	..	..	69	4
102	Yemphad	P Pw	3,550	149	149	728	362	366	86	101	40	15	21	..
103	Budur	Kw	2,180	102	102	530	269	261	51	43	..	..	32	3
104	Saidapur	P Pw Po	1,205	363	363	1,768	886	882	152	155	..	..	254	54
105	Kanekal*	P Pw Po	4,103	217	217	1,104	540	564	86	98	..	..	148	27
106	Samber	P Pw	3,453	132	132	578	275	303	27	43	..	..	48	17
107	Gudalgunt	Kw	1,276	61	61	232	105	127	15	23	..	..	16	2
108	Madhwar*	P Pw Po	4,388	235	235	1,069	522	547	42	48	..	..	68	24
109	Wadwat	P Pw	1,620	66	66	336	176	160	54	54	..	..	30	3
110	Wank Samber*	P Pw Po	3,749	276	276	1,203	652	551	175	114	..	..	85	16
111	Turkamdodi	Pw	813	58	58	250	129	121	4	6	..	..	12	..
112	Sanklapur	P Pw	1,318	100	100	493	242	251	19	15	..	..	14	..
113	Yedloor*	P Pw Po	3,279	181	181	794	384	410	53	59	..	..	26	..
114	Chailar	P Pw	2,197	156	156	690	314	376	144	176	..	..	35	4
115	Azlapur*	P Pw Po	4,165	246	246	1,078	511	567	86	139	..	..	66	9
116	Baddepalli*	P Pw Po	5,026	310	310	1,181	575	606	126	121	..	2	69	2
117	Duppalli*	P Pw Po	6,715	341	341	1,396	653	743	95	119	..	..	80	12
118	Bomraldodi	Kw	1,583	42	42	177	91	86	..	..	..	..	7	..
119	Mavinhalli	Kw	917	22	22	100	47	53	..	..	..	..	1	..
120	Kadechur*	M Pw Po	8,215	589	587	2,683	1,328	1,355	146	153	..	..	291	41

DIRECTORY

TALUK—*contd.*

Workers																						
Total Workers (I—IX)		I		II		III		IV		V		VI		VII		VIII		IX		Non-workers X		Sl. No.
M	F	M	F	M	F	M	F	M	F	M	F	M	F	M	F	M	F	M	F	M	F	
15	16	17	18	19	20	21	22	23	24	25	26	27	28	29	30	31	32	33	34	35	36	1
										un-inhabited												81
489	488	261	242	106	162	..	..	86	57	..	..	3	..	17	15	2	..	14	12	270	287	82
180	156	71	55	94	87	..	..	8	2	..	..	2	..	..	1	..	..	5	11	61	105	83
922	775	547	355	269	378	..	..	46	21	..	..	..	..	4	7	3	..	16	14	466	741	84
8	11	8	8	..	3	..	..	..	..	..	..	..	..	..	..	..	..	..	..	8	9	85
704	704	443	426	119	198	..	..	51	31	..	..	38	35	18	6	..	..	35	8	285	374	86
131	116	91	88	11	..	..	..	10	..	..	..	..	..	3	1	..	..	16	27	93	100	87
269	269	223	198	42	71	..	..	1	..	..	..	..	..	..	..	..	..	3	..	126	119	88
183	87	141	67	..	1	..	..	30	5	..	..	..	..	1	2	..	..	11	12	73	151	89
523	333	299	115	176	213	..	..	29	2	..	..	..	..	8	1	1	..	10	2	246	428	90
490	364	396	318	26	14	..	..	53	23	..	..	..	..	9	1	..	..	6	8	216	296	91
331	292	283	254	18	26	..	..	18	6	..	..	..	..	5	..	1	..	6	6	185	250	92
206	148	165	131	19	10	..	..	20	7	..	..	..	..	..	..	..	..	2	..	99	129	93
515	283	423	196	69	82	..	..	5	5	..	..	..	..	3	..	2	..	13	..	284	570	94
216	73	174	62	35	8	..	..	6	1	..	..	..	..	1	..	..	..	..	2	130	253	95
1,230	680	878	454	120	157	..	..	136	16	9	..	3	1	29	7	1	..	54	45	696	1,223	96
188	125	172	116	8	8	..	..	4	..	..	..	..	..	3	..	..	..	1	1	47	115	97
203	168	165	131	..	1	..	..	12	5	..	..	..	..	..	..	..	..	26	31	81	125	98
422	346	310	221	18	120	..	..	29	1	..	..	1	..	..	..	1	..	63	4	228	274	99
455	284	362	223	29	35	..	..	43	20	1	..	3	..	2	5	..	..	15	1	230	402	100
327	106	287	80	31	20	..	..	8	..	..	..	..	..	..	..	..	..	1	6	155	343	101
251	167	186	143	26	9	..	..	35	4	..	..	..	..	..	1	..	..	4	10	111	199	102
177	160	125	101	18	48	..	..	26	8	..	..	..	..	1	..	..	..	7	3	92	101	103
497	208	166	78	77	109	..	..	85	3	3	..	5	..	81	3	6	..	74	15	389	674	104
324	314	240	234	58	70	..	..	16	5	..	..	..	..	1	..	2	5	7	..	216	250	105
163	137	94	11	3	..	..	..	37	1	..	..	..	..	3	..	..	..	26	125	112	166	106
78	86	78	83	..	2	..	..	..	..	..	..	..	..	..	..	..	..	..	1	27	41	107
380	374	283	315	31	2	..	..	36	31	..	..	2	..	8	2	1	..	19	24	142	173	108
104	22	87	13	13	9	..	..	3	..	..	..	..	..	..	..	..	..	1	..	72	138	109
416	321	328	290	34	15	..	..	32	8	..	..	..	..	11	7	..	..	11	1	236	230	110
90	66	64	11	16	55	..	..	5	..	..	..	..	..	1	..	..	..	4	..	39	55	111
141	116	105	76	8	4	..	..	26	21	..	..	..	..	1	1	..	..	1	14	101	135	112
217	163	152	80	19	14	..	..	35	18	..	..	..	..	2	2	..	..	9	49	167	247	113
206	214	115	104	18	11	..	..	40	35	..	..	..	..	5	3	..	..	28	61	108	162	114
337	293	210	160	29	6	..	..	65	35	..	..	1	..	7	12	2	..	23	80	174	274	115
395	346	308	263	44	29	..	..	28	39	..	..	..	..	6	4	..	..	9	11	180	260	116
400	222	195	36	94	96	..	..	38	39	52	37	2	..	3	4	1	..	15	10	253	521	117
55	48	33	6	18	42	..	..	2	..	..	..	..	..	2	..	..	..	..	..	36	38	118
35	22	21	14	5	3	..	..	9	5	..	..	..	..	..	..	..	..	..	..	12	31	119
753	344	343	77	147	54	..	..	145	28	..	..	..	..	35	6	3	..	80	179	575	1,011	120

Sl. No.	Village	Amenities	Area in acres	Occupied Houses	House-holds	Total Population			Scheduled Castes		Scheduled Tribes		Literate and educated	
						P	M	F	M	F	M	F	M	F
1	2		3	4	5	6	7	8	9	10	11	12	13	14
121	Sowrashtrahalli	P Pw	1,344	53	53	238	99	139	13	15	..	..	12	2
122	Balehed*	P Pw Po	3,601	238	238	1,036	514	522	78	84	..	..	93	27
123	Rampur	P Pw	2,104	43	43	190	101	89	5	7	..	..	16	..
124	Daddal	Kw	661	25	25	117	67	50	30	26	..	..	17	..
125	Rachanhalli	Pw	1,257	29	29	137	79	58	19	19	..	..	12	..
126	Shethalli*	P Pw Po	1,359	86	86	445	210	235	46	50	..	..	71	9
127	Badiyal*	M Pw Po	5,574	443	443	1,976	949	1,027	118	148	..	..	153	9
128	Gudoor	Kw	1,355	68	68	327	163	164	21	17	..	..	30	3
129	Kondapur	P Pw	1,086	65	65	330	156	174	37	44	..	..	30	3
130	Sangwar	P Pw	1,676	87	87	366	184	182	44	47	..	..	9	1
131	Gondhadgi	P Pw	2,745	140	140	651	334	312	88	65	..	..	22	1
132	Bheemanhalli	Pw	1,185	120	120	298	137	161	..	..	..	..	30	4
133	Belgunda*	P Pw Po	5,089	240	240	1,053	518	535	198	197	..	..	90	26
134	Anoor (B)*	P Pw Po	2,033	96	96	502	260	242	11	17	..	..	28	6
135	Anoor (K)	P Pw	2,428	90	90	426	210	216	55	63	..	..	56	4
136	Heggangera	P Kw	929	33	33	162	76	86	28	40	..	..	12	..
137	Kyatnal	P Pw	840	179	179	778	387	391	120	156	..	..	140	32
138	Mungal*	P Pw Po	2,680	108	108	709	336	373	107	110	..	..	75	7

DIRECTORY

TALUK—*concld.*

Workers																						
Total Workers (I—IX)		I		II		III		IV		V		VI		VII		VIII		IX		Non-workers X		Sl. No.
M	F	M	F	M	F	M	F	M	F	M	F	M	F	M	F	M	F	M	F	M	F	
15	16	17	18	19	20	21	22	23	24	25	26	27	28	29	30	31	32	33	34	35	36	1
73	94	57	78	6	11	..	..	7	5	..	..	1	..	..	..	..	..	2	..	26	45	121
334	358	196	172	70	125	..	..	59	59	..	..	..	..	3	..	1	..	5	2	180	164	122
63	53	50	34	4	8	..	..	5	1	..	..	..	..	1	..	..	..	3	..	38	36	123
46	12	40	12	6	..	....	..	..	..	..	..	..	..	..	..	..	..	..	..	21	38	124
51	45	50	42	1	3	..	..	..	..	..	..	..	..	..	..	..	..	..	..	28	13	125
125	70	69	17	28	3	..	..	25	4	..	..	..	..	3	1	..	..	..	45	85	165	126
605	304	312	102	164	143	..	..	78	37	1	..	..	..	21	5	2	..	27	17	344	723	127
105	63	67	30	28	28	..	..	8	4	..	..	..	..	1	1	..	..	1	..	58	101	128
102	75	82	57	14	17	..	..	4	..	..	..	..	..	..	..	..	..	2	1	54	99	129
107	37	71	20	8	9	..	..	6	..	..	..	..	..	1	..	..	..	21	8	77	145	130
222	171	113	90	86	74	..	..	14	..	..	..	..	..	2	2	..	..	7	5	117	141	131
89	87	54	57	26	26	..	..	7	1	..	..	1	..	..	..	..	..	1	3	48	74	132
354	290	188	168	139	117	..	..	20	..	..	..	..	..	2	5	1	..	4	..	164	245	133
160	9	140	3	1	..	..	..	13	..	..	..	..	..	..	..	..	..	6	6	100	233	134
124	57	103	11	3	14	..	..	6	..	..	..	..	..	2	..	..	..	10	32	86	159	135
47	44	24	2	22	42	..	..	..	..	..	..	1	..	..	..	..	..	..	..	29	42	136
233	139	58	21	83	106	..	..	11	3	1	..	6	..	15	3	20	..	39	6	154	252	137
195	214	142	142	28	62	..	..	10	..	..	..	..	..	1	1	1	..	13	9	141	159	138

Sl. No.	Name of Town/Ward/Block	Area in Sq. miles	Occupied Houses	Households	Total Population P	Total Population M	Total Population F	Scheduled Castes M	Scheduled Castes F	Scheduled Tribes M	Scheduled Tribes F	Literate and educated M	Literate and educated F
1	2	3	4	5	6	7	8	9	10	11	12	13	14
	GURMATKAL	**1,688**	**1,741**	**9,712**	**4,811**	**4,901**	**597**	**420**	..	..	**1,713**	**481**
	Block Nos. 1	98	102	519	274	245	2	..	..	..	33	4
	2	80	106	491	245	246	..	..	..	..	70	23
	3	97	97	493	244	249	..	..	..	..	96	24
	4	90	90	459	230	229	90	34	..	..	70	25
	5	109	109	600	302	298	2	5	..	..	115	33
	6	105	105	752	342	410	123	61	..	..	125	22
	7	123	123	943	488	455	..	..	..	..	218	56
	8	91	91	712	339	373	..	..	..	..	186	67
	9	105	105	572	319	253	..	..	..	..	206	102
	10	104	104	582	278	304	..	..	..	..	113	21
	11	122	122	621	289	332	272	245	..	..	34	1
	12	86	86	447	217	230	13	12	..	..	96	24
	13	81	84	442	214	228	33	29	..	..	103	18
	14A			635	332	303	62	34	..	..	96	28
	14B	211	238	464	217	247	..	..	..	..	58	12
	15	120	120	609	294	315	..	..	..	..	85	20
	16	66	59	371	187	184	..	..	..	..	9	1
	YADGIR	**4,872**	**4,923**	**25,764**	**12,865**	**12,899**	**1,164**	**1,487**	..	**1**	**5,394**	**1,903**
	Block Nos. 1	89	89	263	117	146	38	74	..	..	61	22
	2	87	87	524	265	259	5	5	..	..	67	33
	3	119	132	530	285	245	28	31	..	..	93	21
	4	66	66	306	181	125	4	1	..	..	56	26
	5	110	114	457	253	204	..	..	..	..	44	21
	6	100	100	656	329	327	15	15	..	..	149	61
	7	93	93	456	248	208	52	97	..	..	76	45
	8	90	90	428	215	213	153	174	..	..	64	7
	9	94	94	577	287	290	184	178	..	..	61	15
	10	91	91	509	282	227	102	102	..	..	28	1
	11	92	92	492	233	259	..	..	..	..	37	4
	12	92	92	505	238	267	60	117	..	..	47	10
	13	87	87	451	220	231	..	..	..	..	53	2
	14	95	95	503	241	262	62	107	..	..	45	4
	15	96	96	446	212	234	99	119	..	..	23	6
	16	102	102	447	243	204	130	173	..	..	70	20
	17	108	108	608	293	315	92	104	..	..	52	20
	18	96	96	517	275	242	..	..	..	..	78	26
	19	113	113	622	320	302	4	4	..	..	149	39

DIRECTORY

TALUK

Total Workers (I -IX)		Workers I		II		III		IV		V		VI		VII		VIII		IX		Non-workers X		Sl. No.
M	F	M	F	M	F	M	F	M	F	M	F	M	F	M	F	M	F	M	F	M	F	
15	16	17	18	19	20	21	22	23	24	25	26	27	28	29	30	31	32	33	34	35	36	1
2,749	**2,370**	**804**	**675**	**291**	**366**	**83**	**5**	**869**	**991**	**67**	**23**	**39**	**17**	**191**	**46**	**14**	..	**391**	**247**	**2,062**	**2,531**	
176	162	93	91	31	41	21	..	13	16	1	..	1	1	3	..	..	..	13	13	98	83	1
151	142	91	104	15	20	5	..	..	1	1	1	4	..	1	..	2	..	32	16	94	104	2
112	74	59	40	7	5	2	2	4	..	3	2	5	2	8	2	1	..	23	21	132	175	3
121	73	28	7	31	48	5	..	2	1	3	..	3	..	12	6	6	..	31	11	109	156	4
164	85	44	22	8	3	10	..	49	33	..	1	3	1	10	1	1	..	39	24	138	213	5
204	223	63	60	17	10	..	1	77	102	1	1	1	..	16	11	..	..	29	38	138	187	6
250	218	14	11	8	4	..	..	133	160	3	3	5	1	54	18	1	..	32	21	238	237	7
195	176	8	4	11	5	1	..	99	159	14	4	3	..	24	..	..	..	35	4	144	197	8
124	89	5	..	..	2	..	..	105	85	1	..	..	..	3	1	..	..	10	1	195	164	9
167	147	31	16	18	22	..	..	95	104	5	..	..	..	7	..	..	..	11	5	111	157	10
197	201	46	23	44	85	12	2	74	84	4	..	2	..	3	1	..	..	12	6	92	131	11
124	94	32	11	16	42	2	..	35	35	7	..	1	..	4	..	..	..	27	6	93	136	12
118	100	8	11	9	5	1	..	58	79	13	1	..	..	16	3	..	..	13	1	96	128	13
185	138	38	32	32	33	11	..	59	62	2	5	..	..	12	1	3	..	28	5	147	165	14A
144	141	49	34	4	..	13	..	22	23	1	..	11	12	12	..	..	..	32	72	73	106	14B
178	173	75	87	23	29	..	..	44	47	8	5	..	..	6	2	..	..	22	3	116	142	15
139	134	120	122	17	12	..	..	..	..	..	..	..	..	..	..	..	..	2	..	48	50	16
6,386	**3,301**	**817**	**412**	**213**	**133**	**123**	**7**	**376**	**302**	**1,059**	**1,226**	**174**	**66**	**1,090**	**136**	**296**	**6**	**2,238**	**1,013**	**6,479**	**9,598**	**1**
86	14	..	..	..	..	..	..	1	..	..	..	4	..	2	..	59	2	20	12	31	132	1
149	25	21	3	..	..	..	..	4	..	12	1	4	..	6	..	11	..	91	21	116	234	2
162	27	11	5	7	6	1	..	5	..	18	6	23	1	11	1	29	..	57	8	123	218	3
83	26	..	2	3	..	6	..	..	..	18	..	8	3	3	..	2	..	43	21	98	99	4
136	13	3	..	2	..	2	..	5	..	19	1	6	4	12	1	41	..	46	7	117	191	5
177	20	17	..	21	5	3	..	2	..	13	..	13	1	28	..	21	2	59	12	152	307	6
110	30	2	1	6	..	1	..	26	5	22	6	3	8	11	2	6	..	33	8	138	178	7
116	101	12	5	4	5	2	..	..	6	40	22	6	20	15	..	1	..	36	43	99	112	8
157	120	25	16	3	..	4	..	21	3	68	16	2	4	2	6	..	..	32	75	130	170	9
177	55	26	4	..	..	..	..	9	..	..	..	..	..	..	..	1	..	141	51	105	172	10
115	134	43	71	9	3	2	..	4	1	13	15	1	9	2	4	..	..	41	31	118	125	11
140	121	50	72	4	13	8	..	8	4	41	8	2	..	11	..	..	..	16	24	98	146	12
113	54	30	7	6	6	3	4	6	3	32	11	1	2	12	2	1	..	22	19	107	177	13
99	15	23	1	1	..	3	..	5	4	28	3	2	..	3	..	1	..	33	7	142	247	14
128	103	25	18	5	..	6	..	7	2	31	12	..	..	2	..	..	..	52	71	84	131	15
123	76	11	2	7	8	3	..	..	..	48	15	7	..	8	7	2	..	37	44	120	128	16
147	106	40	13	9	1	6	..	3	2	36	29	2	..	6	13	5	..	40	48	146	209	17
142	126	10	1	..	..	..	..	..	..	28	15	1	..	4	..	5	..	94	110	133	116	18
138	53	3	2	6	7	4	1	8	5	21	16	2	1	37	4	2	..	55	17	182	249	19

Sl. No.	Name of Town/Ward/Block	Area in Sq. miles	Occupied Houses	House-holds	Total Population			Scheduled Castes		Scheduled Tribes		Literate and educated	
					P	M	F	M	F	M	F	M	F
1	2	3	4	5	6	7	8	9	10	11	12	13	14
	20		25	25	496	241	255	..	..	..	..	99	29
	21		98	98	450	220	230	..	..	..	..	26	..
	22		58	58	415	181	234	..	..	..	..	27	7
	23		116	116	471	231	240	3	2	..	..	110	33
	24		71	71	351	171	180	..	..	..	..	108	140
	25		72	72	409	212	197	..	..	..	..	93	27
	26		107	107	509	264	245	..	..	..	..	114	31
	27		100	100	466	226	240	..	2	..	..	85	25
	28		86	86	461	220	241	..	..	..	..	78	25
	29		111	111	609	289	320	5	15	..	..	143	30
	30		107	107	516	254	262	24	71	..	..	126	29
	31		108	110	600	299	301	5	2	..	..	129	63
	32		97	97	488	244	244	..	12	..	..	177	90
	33		115	116	630	313	317	..	..	..	..	208	14
	34		110	110	529	262	267	..	3	..	..	154	66
	35		110	110	560	274	286	..	..	..	..	193	85
	36		83	85	445	232	213	..	..	..	..	168	79
	37		73	73	496	285	211	..	..	..	..	220	82
	38		107	107	419	227	192	..	..	..	..	155	64
	39		140	142	858	420	438	3	16	..	..	186	37
	40		111	111	599	276	323	..	..	..	..	153	50
	41		94	94	539	270	269	..	..	..	..	153	44
	42		100	100	576	255	321	1	..	..	..	142	62
	43		75	75	349	141	208	8	7	..	..	53	19
	44		84	84	496	239	257	16	13	..	..	91	21
	45		92	92	469	229	240	..	..	..	..	50	..
	46		88	88	445	219	226	..	..	..	..	186	20
	47		65	65	381	188	193	..	..	..	..	126	50
	48		51	67	314	150	164	17	18	..	..	113	51
	49		50	50	304	146	158	..	..	..	..	106	72
	50		48	48	265	146	119	..	..	..	..	46	7
	51		89	90	502	259	243	..	..	..	..	62	9
	52		93	95	403	192	211	54	25	..	..	79	24
	53		68	68	378	199	179	..	..	..	..	101	31
	54		50	58	269	154	115	..	..	..	..	86	4
10. Yadgir Taluk	**T**	**665.6**	**32,285**	**32,546**	**1,60,153**	**79,667**	**80,486**	**12,518**	**12,987**	**54**	**22**	**16,685**	**3,812**
	R	**663.4**	**25,725**	**25,882**	**1,24,677**	**61,991**	**62,686**	**10,757**	**11,080**	**54**	**21**	**9,578**	**1,428**
	U	**2.2**	**6,560**	**6,664**	**35,476**	**17,676**	**17,800**	**1,761**	**1,907**	..	**1**	**7,107**	**2,384**

DIRECTORY

TALUK–*concld.*

Workers																					
Total Workers (I—IX)		I		II		III		IV		V		VI		VII		VIII		IX		Non-workers X		Sl. No.
M	F	M	F	M	F	M	F	M	F	M	F	M	F	M	F	M	F	M	F	M	F	
15	16	17	18	19	20	21	22	23	24	25	26	27	28	29	30	31	32	33	34	35	36	1
109	50	19	..	1	..	..	..	..	..	14	40	5	1	14	..	..	..	56	9	132	205	20
139	104	38	16	10	1	11	..	1	..	2	2	1	..	2	6	5	..	69	79	81	126	21
102	59	26	21	6	8	4	1	1	..	1	..	1	..	3	1	1	..	59	28	79	175	22
113	72	16	15	4	10	..	..	4	17	12	17	2	..	10	1	7	..	58	12	118	168	23
80	11	18	1	1	..	1	..	8	2	6	6	5	..	15	..	5	..	21	2	91	169	24
103	28	10	1	1	..	1	..	7	16	11	6	4	..	26	..	1	..	42	5	109	169	25
121	92	..	..	..	..	..	..	9	..	59	84	3	..	11	1	6	..	33	7	143	152	26
123	76	3	..	..	..	4	..	2	5	44	58	12	2	25	3	4	..	29	8	103	164	27
125	24	19	..	21	8	6	..	..	..	23	7	5	..	22	3	..	..	29	6	95	217	28
154	46	14	..	12	1	19	..	6	8	22	12	2	2	42	8	5	..	32	15	135	274	29
116	92	11	9	..	..	..	..	11	8	25	64	3	..	26	5	9	..	31	6	138	170	30
153	98	11	8	2	5	3	..	10	2	36	74	11	1	21	..	7	..	52	8	146	203	31
90	49	7	2	1	..	1	..	4	11	9	30	3	..	23	2	4	..	38	4	154	195	32
148	31	19	7	..	..	..	..	2	..	17	13	8	..	30	2	7	..	65	9	165	286	33
101	71	9	..	..	..	..	..	5	..	16	60	9	..	29	3	6	..	27	8	161	196	34
107	67	2	..	..	..	..	..	13	7	10	52	2	..	32	2	4	..	44	6	167	219	35
112	33	2	1	3	1	..	..	..	..	14	27	4	..	41	1	3	..	45	3	120	180	36
100	37	10	4	2	1	..	..	7	19	6	2	..	..	34	1	4	..	37	10	185	174	37
113	24	7	..	..	..	..	..	3	17	11	..	1	..	48	4	3	..	40	3	114	168	38
200	77	5	..	3	7	..	..	2	2	23	38	1	..	125	29	11	..	30	1	220	361	39
134	94	16	15	..	..	..	..	3	..	14	78	..	..	33	1	..	..	68	..	142	229	40
138	60	14	5	1	..	..	..	1	..	13	36	1	..	36	9	3	..	69	10	132	209	41
109	157	..	..	..	..	..	..	8	..	38	156	..	..	37	..	..	..	26	1	146	164	42
46	95	..	..	1	..	..	..	23	93	..	1	..	..	11	..	..	..	11	1	95	113	43
106	96	40	17	14	20	..	..	1	..	21	51	1	1	17	..	2	..	10	1	133	161	44
147	65	79	45	14	..	5	..	9	2	2	..	..	4	1	1	..	..	37	13	82	175	45
122	96	18	1	12	15	2	1	34	..	24	46	..	1	8	7	1	..	23	25	97	130	46
84	28	7	2	..	..	..	..	12	19	8	..	..	..	39	..	4	..	14	7	104	165	47
73	39	6	1	1	..	..	..	1	5	29	29	1	..	17	..	3	..	15	4	77	125	48
53	5	..	..	..	..	..	..	..	..	5	..	2	..	31	2	..	..	15	3	93	153	49
59	3	..	..	..	..	..	..	..	1	2	..	..	..	19	..	..	..	38	2	87	116	50
123	71	9	3	..	1	11	..	8	14	15	9	..	..	14	3	..	2	66	39	136	172	51
113	73	20	14	7	1	..	..	21	12	15	10	..	1	20	1	3	..	27	34	79	138	52
104	47	8	..	..	..	1	..	17	7	24	35	..	..	42	..	1	..	11	5	95	132	53
68	11	2	1	3	..	..	..	29	..	..	..	..	..	11	..	..	..	23	10	86	104	54
49,481	**33,320**	**28,022**	**16,729**	**6,495**	**8,116**	**262**	**105**	**5,756**	**3,027**	**1,219**	**1,299**	**367**	**161**	**2,091**	**541**	**490**	**11**	**4,779**	**3,331**	**30,186**	**47,166**	**T**
40,346	**27,649**	**26,401**	**15,642**	**5,991**	**7,617**	**56**	**93**	**4,511**	**1,734**	**93**	**50**	**154**	**78**	**810**	**359**	**180**	**5**	**2,150**	**2,071**	**21,645**	**35,037**	**R**
9,135	**5,671**	**1,621**	**1,087**	**504**	**499**	**206**	**12**	**1,245**	**1,293**	**1,126**	**1,249**	**213**	**83**	**1,281**	**182**	**310**	**6**	**2,629**	**1,260**	**8,541**	**12,129**	**U**

LIST OF INDUSTRIAL ESTABLISHMENTS

GULBARGA DISTRICT

Total: **200(423), 202(1), 205(7), 207(82), 209(12), 211(3), 214(1), 216(2), 220(27), 230(5), 231(3), 232(1), 233(1), 235(318), 250(2), 255(4), 270(1), 273(93), 280(1), 281(11), 282(1), 288(9), 289(62), 302(2), 303(6), 311(6), 314(3), 315(1), 335(1), 340(3), 341(1), 343(2), 350(59), 363(1), 365(2), 367(5), 368(2), 369(139), 370(2), 382(1), 384(3), 388(3), 389(5), 392(2), 393(34), 399(9).**

Rural: 200(319), 207(53), 209(11), 220(12), 235(303), 250(2), 255(4), 273(48), 281(6), 288(9), 289(59), 311(6), 340(3), 341(1), 343(2), 350(40), 363(1), 365(2), 369(130), 382(1), 388(1), 393(20), 399(2).

Urban: 200(104), 202(1), 205(7), 207(29), 209(1), 211(3), 214(1), 216(2), 220(15), 230(5), 231(3), 232(1), 233(1), 235(15), 270(1), 273(45), 280(1), 281(5), 282(1), 289(3), 302(2), 303(6), 314(3), 315(1), 335(1), 350(19), 367(5), 368(2), 369(9), 370(2), 384(3), 388(2), 389(5), 392(2), 393(14), 399(7).

CULTURAL HERITAGE OF KARNATAKA

CULTURAL HERITAGE OF KARNATAKA

KARNATAKA has had a long and glorious past. Its antiquity is traced even to the Vedas and other scriptures. A Kannada alphabet has been read even into the pictographic representations of Mohenjodaro. The excavations at Chandravalli, Maski, Brahmagiri, Konnur and several other places have proved that Karnataka is rich in prehistory of thousands of years having attained a high status even then. Being an integral part of India, Karnataka has contributed to the moving pageant of Indian culture as a whole, and, as such it has a significant place in the annals of India, both historical and cultural. So a peep into the cultural heritage of Karnataka is worth taking. However, it should never be imagined that the culture of Karnataka is in any way distinct from that of the other parts of India. It only forms a part of it and contributes towards the richness of the Indian culture as a whole.

The scope of the survey now undertaken being limited, it is not possible to fully touch upon all the ancient glories of this land. However, an attempt has been made to take a broad survey in the fields of Religion and Philosophy; Art, Architecture and Music; Painting and allied arts, Literature and Journalism.

By no stretch of imagination can this attempt claim to have any originality as the material has been collected from the works of several scholars and research workers. The only idea of presenting this with the Census Report is to keep the common man apprised of his and his country's heritage and also to give him a stimulus to engage himself in the field of research and study of the unexplored sources of the cultural and historical background.

1. Religion and Philosophy

Karnataka is predominantly a land of Religion and Philosophy. Its religious history is varied, the remarkable feature being that from even prechristian era, the doors of Karnataka have been kept open not only to all the great religions of India but also other parts of the world, besides the religions which sprang up on its own soil.

When the Aryans came to settle down in South India, they followed the Vedic religion of sacrifice, modified by the later school of devotion to God Siva or Vishnu. Side by side, the Dravidian form of worship of the Cobra, Spirits and trees were also prevalent. The worship of 'Shakti' in the form of several female deities with their animal sacrifices also appears to have been prevalent then.

Under the above conditions Jainism and Buddhism with the gospel of 'Ahimsa' came to Karnataka. Of the two, Jainism appears to have been the first to come (some scholars hold the view that Buddhism was the first to come) with the Mauryan Emperor Chandragupta and his spiritual guide Bhadra Bahu in about 300 B.C. and it has lasted longer. Jainism spread from its spiritual centres at Sravan Belagola, Karkala, Koppala, etc. Its principles of Ahimsa and of spiritual self-reliance had a special appeal.

Buddhism had its influence during the days of King Ashoka when it secured a large number of converts mostly in Banavasi and round about areas. But Jainism had already struck deep roots and so it could not be supplanted by a religion which to the common man, was not very much different.

The rise of Shankaracharya in the 8th century was a good augury for Brahminism and Vedic culture. He established 4 principal Mutts, perhaps the earliest and most famous being the Matha of Sringeri. The philosophy propounded by Shankara is styled as Advaita, the philosophy of absolute Monism. By him interpretation of Brahman Shankara opposed the 'Negative void' doctrine of heterodox philosopher.

Second of the triad of "three great Acharyas" was Ramanujacharya (11th century) who though hailing from Tamil Nad spent his years of enlightenment in Karnataka. His system goes by the name of Visishtadvaita or qualified Monism. The doctrine of Ramanuja gave great prominence to the Bhakti cult.

The third Acharya was Madhwa born in 1238 near Udipi. He taught the Dvaita doctrine, the doctrine characterised by unqualified dualism and devotion to Vishnu. He founded eight pontifical seats at Udipi for the worship of Krishna, whose temple also he erected.

About the middle of the 12th century a great revolution took place in North Karnataka when Basava of Bagewadi revived the Veerasaiva faith. Though

Basava is considered to be the main founder of this faith by some, some believe that Ekanta Ramayya was the founder. Some others believe the pancha-charyas, *viz.*, Ekorama, Panditaradhya, Revana and Marula and Vishvaradhya founded this system. Doing away with the sacredotal side of religion, Basava, reduced it to simple rules of conduct. The religious climate of those days was surcharged with devotion and mysticism. He gave stimulus to the school of devotion to Shiva and built up the Veerasaiva institution of Anubhava Mantapa in Kalyana, the capital of King Bijjala of the Kalachurya house.

Like the Veerasaiva mysticism, the 'Dasakuta' established by Naraharithirtha and Shripadaraya and which held sway for about 200 years, is indigenous to the soil of Karnataka. The famous Dasas like Purandharadasa and Kanakadasa spread the message of Dasakuta, which is based on the impermanence of this worldly existence, devotion and complete dedication to Vishnu, and sound moral principles in human dealings. Both these schools of mysticism though employing different modes, have preached the same principles of ethics through the path of devotion or 'Bhakti'.

Islam was introduced into Karnataka in the 14th century, though it had entered the western coast earlier. In South India, it was only in Karnataka that this religion had first taken some root and flourished.

Christianity started to exert its real influence from 17th century onwards, gathering a momentum in 19th century, even though the earliest Christian settlement appears to have been at Kalyanpur near Udipi, where it is said a Christian Bishop used to reside much earlier.

This brief survey shows that Karnataka has been either the birth place or a nursery for several faiths. All the faiths of Karnataka had their royal patronage from time to time. But there is ample evidence to show that wide and sympathetic toleration for the various faiths was the general characteristic of all times. Even to this day, there are several shrines worshipped both by Hindus and Muslims, *e.g.*, Yamanur in Dharwar District and Baba Budangiri in Chikmagalur.

2. Art, Architecture and Engineering

Karnataka has created a unique position for itself in the field of art and architecture. The aesthetic traditions and culture of Historical Karnataka have been brilliant. Their love of the beautiful has found expression in many forms of art. One peculiarity of the art of Kannadigas has been that generally it has been made to subserve the highest ends of life, as found in their philosophy and religion.

Considering architecture and sculpture, Karnataka has made a great contribution not only to Indian art but to the art of the world. Its styles of architecture and sculpture have been original and also present a variety. As historically Karnataka was ruled both by Hindu and Muslim dynasties, we find architecture of both the styles. Geographically too, Karnataka is situated between the Northern and extreme Southern parts of India. If we find in the North, Indo-Aryan style of architecture, in the South we have the Dravidian school of architecture. Karnataka has imbibed the best of these two styles of architecture and has introduced an architectural style of its own.

The Karnataka architecture can be divided into the following groups, *i.e.*, Kadamba, Chalukya, Hoysala Vijayanagara, Buddhist, Ganga and Mahommedan respectively. Though in the very early period there might have been a few temples like that of Banavasi, it appears that the architecture of Karnataka really began with the Buddhist Chaityas, Viharas and rock-cut caves of the Asokan and Satavahana periods followed by the Shiva and Vishnu temples during the early Kadamba and Chalukya periods. Jaina architecture spread during the reign of Kadamba and Ganga kings. But the highest originality and grandeur of Karnataka architecture was manifested during the Chalukyan and Hoysala periods between the 8th and 13th century. During the reign of Vijayanagara kings, there was further augmentation of the traditions influenced by the Dravidian art. Mahommedan architectures mainly consisting of mosques and tombs, Gulbarga, Bijapur and Bidar, have a style of their own. It is impossible in architecture in general and particularly in Indian architecture to strictly define each group of architecture, correct to the letter. This is due to imperceptible fusion or intermixture of different styles of Indian architecture and also different methods of classification and nomenclature adopted at different times. Karnataka architecture too is not an exception to this rule. In fact Hoysala style is an evolution of the Nagar, Kadamba and Chalukya styles, while still remaining distinct.

The Kadamba style.—Kadambas had constructed a number of temples in their capital at Banavasi in North Kanara District and also at Halsi in Belgaum District. Kadambas were the first to introduce two different parts, *viz.*, Garbhagudi and Sukanasi as till then there used to be only one hall for the temple.

The Saiva temple at Talgunda, the temples at Kadoli, Hattikesvara temple at Halsi where we find Kadamba's, innovation of perforated screens or pierced window on either side of the main door, the Kallesvara temple and the famous Kamalanarayana temple at Degamve are fine examples of Kadamba architecture. In the Varahanarasimha temple of Halsi, they introduced four panels each crowned by a Kirtimukha. At Yalwatti, we can see the Kadamba style tower of the temple. The image of Lakshminarayan at Halsi is elegant in carving and majestic in pose. The images of this period are both in dynamic and static poses *e.g.*, the image of Durga in Sorab Taluk and dancing girls sculptured in Degamve temple.

The Chalukya style.—Here we notice a lot of influence of the Dravidian style. The temple consists of five parts called Vimana which includes both the Garbhagudi and Sukanasi, Mukhamantapa, Gopura on the Mahadwara, Hajara and Dwaramantapa. Built of granite (kaggallu) the ground plan is generally four cornered, though some temples with more corners are also to be found. The top structure above the Vimana has a close resemblance to a Buddhist stupa. However, the chief distinguishing feature is that prominence is given to the tower on the main gate rather than tower on the main shrine. Chalukyan architecture is a perfect blending of the two then prevalent schools of architecture, *viz.*, the northern Indo-Aryan or Vaishnava style and the Southern Dravidian or Saiva style. The characteristic feature of the Dravidian style is the existence of more than one storey with an horizontal arrangement in the tower whereas the tower of the northern temple has a perpendicular arrangement with the towers getting smaller with the increase in height. The Chalukyan artists followed the Dravidian style in the matter of general outlines, adding to the number of storeys and reducing the size of each higher storey but they adopted the radial symmetry of the tower from the northern style. To this fusion of the northern and southern styles they added a variety of ornamental details. In fact it is difficult to find any part that is not decorated.

Aihole, with about 70 temples, Pattadkal with about 10 temples (one of them being Jaina) and Badami with the fine cave temples are the very important places where we can see this style of architecture. They are all in Bijapur District. Other notable places in the State are Lakkundi, Haveri, Niralgi, Galagnath, Hanagal, Bankapur, Kundgol, Laxmeshwar, Tilawalli, Anavatti, Itgi, Kuravatti, Gadag, Dambal, Unakal all in Dharwar District.

The caves at Ajanta and Badami and the temples at Pattadkal and Aihole form the main structures of the period. The caves at Badami, the Kameswara cave at Ellora, the facade and the capitals of the pillars in Cave I and XXIV at Ajanta, the Durga and Virupaksha temple at Aihole contain marvellous specimens of sculpture. Special mention has to be made of the marvellous cave temple of Kailas at Ellora. It was the work of Rashtrakuta king Krishna.

The Hoysala style.—This is richly represented by the temples of Belur, Halebidu and Somanathapura. They are the most exquisite specimens of the epic grandeur, variety and massiveness of Karnataka architecture more so because of the fine blending of architecture and sculpture. They immortalise in stone, religion, history and contemporary life in the form of dance, dress, manners, etc. Fergusson has compared the Hoysalesvara and Kedareswara temples of Halebidu with the Parthenon of Athens.

The Hoysala architecture is free from Dravidian influence to a large extent and so it is the most original contribution of Karnataka to Indian architecture and sculpture. The chief distinguishing feature of this style is that unlike the Kadamba and Chalukyan temples, the temples are star shaped. Then in Hoysala temples we have a conglomeration of shrines in the same temple. Again no two pillars of the Hoysala temple are similar to each other. The five parts of a Hoysala temple are Vimana, Navaranga, Mukhamantapa, Dwaramantapa, and Sabhamantapa. But unlike the Chalukyan temples, the Gopura is on the main shrine.

The Hoysala sculpture is known for its Bhuwaneshwaris, Madankai or Bracket figures, the Dwarapalas, the images of the shrines and the figures on the walls The Hoysala images are generally static in pose.

The temples are constructed of chloritic schist.

The Vijayanagar style.—The ancient city of Vijayanagara, once the capital of a fabulous kingdom has now fallen into obscurity. In spite of the desolation, every building, temple, palace has its own story of grandeur and also sorrow. The Virupaksha or Pampapathi temple with its unique seven storeys Gopura is a marvellous piece of engineering. The Gopura which is a hollow pyramid, 120 feet high has a staircase within its thick walls.

The incomplete and unconsecrated Vithala temple has inside its courtyard, a stone 'Rath' or the vehicle of God. On either side of the courtyard stand two

Mantapas which are exquisite for their fine design and workmanship. But the wonder of the ruins is the great Mantapa in front of the shrine. The roof of this Mantapa is supported by huge granite ornamented slabs consisting of a central slab surrounded by detached shafts and each of these shafts emits a separate note when struck.

The King's balance, a huge stone trough measuring nearly 42 feet in length and three feet square hollowed to the thickness of 5 inches, the Hazararama temple, the Narasimha Monolith about 22 feet high are but a few examples of the Vijayanagara architecture and sculpture.

It is doubtful if there could have been any equals to the sculpture of Vijayanagara craftsmen in providing variety and for their caricaturistic touch pregnant with realism, vitality and power.

The social history of this age has been unravelled in stone at Srisailam, Mudabidri and Bhatkal besides at Hampi.

The Lotus Mahal which combines Hindu style roof and cornices with Mahommedan style arches, shows the influence of the latter style on the constructional works during this period.

The Ganga style.—The contribution of Jainism to the art of Karnataka is chiefly noteworthy in the field of iconography. The chief achievement in this respect is found in the three well-known colossi of Karnataka, *viz.*, the statues of Gommateswara or Bahubali at Shravanbelgola, Karkala and Venoor which are 56½ feet, 41 feet and 35 feet respectively. The statues are carved from Granite Tor. The colossal images, standing under an open sky are symbols of peace in stone, of the triumph of human personality over sorrow and strife. Whereas at Sravana Belagola and Venoor, we discern a smile on those wonderful lips of the statues, at Karkala we find a complete absorption in meditation.

The Jain buildings consist mainly of Bettas, Basadis, and monasteries. Other contributions of this period are the "Thousand pillar Basti" of Mudabidri, the "Free standing pillar" or the Manastamba, rock-cut caves as in Ellora. The Ellora caves cut in the reign of Rashtrakuta King Krishna I can be claimed as a contribution of Karnataka architecture. The Jain temples at Mudabidri have a peculiar feature of their own being characterised by its sloping roofs of flat overlapping slabs.

The Mahommedan architecture.—The various mosques and tombs at Gulbarga, Golkonda and Bijapur have attracted the attention of several tourists. Most of these buildings are devoid of sculpture but are specimens of great technical and engineering skill. The 'Golgumbaz' of Bijapur is one of the most remarkable buildings in the world. It is a huge square building surmounted by an immense dome forming wonderful whispering gallery and measuring 198 feet outside and 175 feet inside.

If Golgumbaz is remarkable for its size and simplicity, Ibrahim Roza at the other end of Bijapur is so for its lightness and ornament. Other historical buildings in the city are the picturesque 'Sat Mazli', 'Jod Gumat', 'Jummamasjid' and several other monuments. The building art at Bijapur is structurally the most competent phase of architecture in the Deccan. The hemispherical dome and the arch are the chief features of this form.

The best examples of Saracenic architecture are to be found at Sira. The domes here are not large, but of a very light and elegant design, being raised on a sort of floral cup.

The palaces of Hyder and Tippu at Srirangapatna and Bangalore, the mosque at Srirangapatna, the Gumbaz of Hyder and Tippu and the summer palace are other examples of Islamic architecture.

This brief survey, which cannot claim to be complete by any standards, will show how much Karnataka has contributed to Indian architecture and sculpture.

Engineering in ancient Karnataka was moulded by the needs of the age which were comparatively few and simple.

The first need of man is food and so naturally the first concern was to conserve water flowing in the valleys during the rains, for irrigational purposes. The ancient Karnataka Engineers formed small reservoirs and tanks by throwing barriers of earth or 'bunds' across the valleys. This water used to be taken out, by channels. The Engineers were also adept at the selection of sites for these tanks. 'Arasikere' tank at Halebid was built by the Hoysalas in the 11th century. 'Moti Talav' of Pandavapura Taluk and 'Vishnusamudra' at Belur were constructed in the 12th century. Madagtank' and 'Ayyankere' near Sakrepatna are reported to have been built by King Rukmangada of Mahabharatha fame. A number of 'Anicuts' were also built centuries back. Sri Rama Devaru Anicut across the Hemavati near Holenarasipur was built in 1533 A.D. Chikka Devaraja Wodeyar built a series of anicuts across the Cauveri in the 17th century; so also

'Rayanala' and 'Basavanala' are described as the premoghul channels from the Tungabhadra.

The talents of the people were also directed towards cultural pursuits and artistic productions, among which architecture and sculpture were the main branches covering Engineering. But with the fall of the Vijayanagara Kingdom, and the advent of the British, the popular expression of the natural talent in Engineering, Sculpture and architecture started disappearing. Engineering skill started being used for only utilitarian purposes and that too, to the minimum extent necessary. The pace of progress in all the parts of Karnataka was not uniform, the advance being relatively more in Mysore. This was mainly due to the three great rulers of Mysore—Sri Chamaraja Wodeyar, Sri Krishnaraja Wodeyar and Sri Jayachamaraja Wodeyar and to the three eminent ministers—Sir K. Seshadri Iyer, Sir M. Visvesvaraya and Sir Mirza Ismail.

Mysore adopted the discoveries of science and the advances of modern engineering before the other parts of India. The Cauveri falls at Sivasamudram were harnesed in the beginning of the present century and electric power was generated. The streets of Mysore and Bangalore were the first to be electrically lit in India. The electrical transmission lines from Sivasamudram to Bangalore and Kolar were the longest open lines then attempted in the world. Mysore was also the first to adopt the technique of damming up rivers by high masonry dams for irrigational purposes. The Boranakanive Dam and the Marikanive Dam were the first to be constructed. The Krishnarajasagara, started in 1912, is a combined Hydro-Electric and Irrigation Project with a capacity to irrigate about 1,38,000 acres of land. The bigger Mahatma Gandhi Hydro-Electric Scheme on the Sharavathi at Jog, supplies power to several parts in the Northern Karnataka too. The Pampasagara across Tungabhadra at Hospet, Ghataprabha canals in Belgaum District, the Bhadra Reservoir at Lakkavally, the Tunga Anicut near Shimoga, the Nugu Reservoir at Heggadadevanakote Taluk are some of the other big works.

Under architecture, the recent buildings are varied in style. The palace in Bangalore is a happy blend of the Hindu and the Indosaracenic styles. The Central College at Bangalore is in the Gothic style. Vidhana Soudha at Bangalore is a monumental structure which combines the Dravidian style with the modern style.

The Mysore Iron and Steel Works at Bhadravati, the Hindustan Aircraft Factory, the Indian Telephone Industries, Bharát Electronics, Hindustan Machine Tools, the Government Electric Factory, the Government Porcelain Factory, Electrical Lamps Factory, the Government Soap Factory and a host of other factories at Bangalore and elsewhere in Karnataka, only prove how the talent of the people on the engineering front can be utilised if properly harnessed.

3. Handicrafts

Along with the other parts of the country, Karnataka too has a glorious past and has been known for its traditional crafts. We can be proud of it all the more because the village communities of craftsmen have generally been the centres of those crafts. This art has never been employed just for its own sake ; it has always been an art with purpose. They are the material symbols of India's unique cultural ethos. These are not the products of the mindless machines, but have been entirely the outcome of the admirable skill of the individual craftsmen in the arrangement of form and colour. The products have always been inimitably Indian. Due to the encouragement of the powerful and even petty Indian rulers of the past, the art had reached almost a state of perfection, having survived several vicissitudes to which they were subjected. But during the years of bondage under foreign rulers, the art was slowly disappearing and had reached almost a dormant stage ; but now, thanks to the national government, it is showing a promise of recapturing all its ancien glory

Karnataka too has ancient artists who have displayed their skill in metal sculpture ; Jewellery ; woodcrafts and wood carving ; stone carving ; Ivory carving and in laying pottery, ceramics and glassware ; clay figures and folktoys ; Handwoven textiles ; Hand embroidery ; Carpets and rugs ; Baskets and mats ; and several other crafts.

Metal sculpture.—The most important phase of this Indian art developed and flourished in the South, down from the river Tungabhadra to Cape Comorin. The art saw its greatest development in the 9th century and was always on the rise till the 16th century. It reached its zenith in the reign of Krishna Devaraya of Vijayanagar, a famous specimen in copper showing this great king with his two consorts standing side by side in the shrine of Venkatesha at Tirupati, is known for its artistic skill.

Most of the ancient metal figures have been made of copper or brass and not bronze which was considered to be an impure alloy for divine purpose. The alloy that was considered ideal was 'Pancha loha' consisting of gold, silver, copper, brass and lead. The technique of casting is known as the 'Lost wax' process, in which only one piece can be obtained at a time and duplicates are not possible.

The finest examples of metal sculpture of the past represent the divinities in their various aspects, particularly Siva and Parvathi. There are rules and regulations laid in the 'Silpa Shastras' which codified the characteristics, poses, Mudras, etc., and which the craftsmen had to follow when representing divine figures. They could express their own creative genius when representing semi-religious figures like nymphs, Gandharvas, Apsaras, animal forms, etc.

South Indian bronzes are supreme examples of the metal sculptor's genius. Their dynamic symmetry in poses, absorbing serenity of expression and rhythmic sways are but some of the aspects for which they are admired. The most important and dramatically conceived of all the divine images are representations of 'Nataraja' in which Siva personifies the kinetic aspect of his divinity. The image of Sharada made of Panchaloha at Sringeri is a fine specimen of art. Along with divine representations, figures of important persons of those days were also being made. The deepas or deepams are beautiful figures of human beings holding lamps, as a symbol of burning devotion of the donors.

There are very few pieces of bronzes of the Chalukyan period. The art during Hoysala period was florid and highly decorative. During the Vijayanagara period, a simple style came into force. With the post-Vijayanagar period came decadence and poverty of the creative urge.

However, even to this day we find several hereditary craftsmen in South Kanara, North Kanara, Mysore, Belgaum and some other districts.

Jewellery and metal crafts in Gold and Silver.—The Indian's innate love of personal adornment is well-known. It is this love that has kept alive the art of jewellery making through the centuries. Generally made of the purest and finest materials, it is known for its delicacy, artistic designs and varied nature. The art of jewellers of Bangalore, Mysore, South and North Kanaras has become famous. They produce ornaments from the smallest possible amount of the precious metal, the gold being often beaten to the thinness of paper but at the same time maintaining its strength and effect of solidity. They do so in spite of their poor equipment, relying more on their own skill than on a large number of tools or machinery.

The 'Bidri-ware' taking its name from Bidar, whose Muslim craftsmen have always been famous for this work, consists of a special style of work which may be called "Damascening" in silver. The alloy used for these wares differs from place to place, but generally consists of copper, zinc and lead or tin. The work is of two kinds the "Teh Nishan" in which the design is deeply cut and "Zar Nishan" which rather resembles the encrusted ware of Tanjore. The articles commonly made are ash trays, salvers, hukka bowls, spittoons, cups, plates, tumblers, flower vases, surahis, plaques, boxes, etc. Bidriware has special significance in the Hyderabad Karnataka due to the custom of presenting a complete set of Bidriware utensils, etc., to the bridegroom at marriages.

Wood crafts and wood carving.—This is really an ancient craft in Karnataka. The skilled carpenters of the land were especially prominent in the use of rosewood (blackwood) and teakwood. The furniture, as we see to-day is apparently a foreign importation but they were not unknown in the past as thrones for our kings and emperors. In the past, and to a certain extent even to-day, our craftsmen have shown their skill at veneering. Not only wood veneers but sandalwood, ivory, horn and tortoise shell have been veneered on surfaces made of inferior wood.

In wood carving Karnataka was and is one of the best known for rich ornamentation, skilful execution and characteristic designs. It is a mixed form of indigenous and Chalukyan art. It is a decorative art mostly using celestial or divine forms. In fact the State has achieved a fame for its sandalwood carving. A variety of the most beautiful and artistic articles are prepared from sandalwood by engraving, inlaying, veneering, etc. Shimoga, North Kanara, Mysore are the most important districts known for this work.

Stone carving.—Even a casual visit to any historical place of Karnataka is sure to convince any person, how adept our craftsmen were in this art. The details have been discussed when dealing with architecture and sculpture.

Ivory carving and Inlaying.—This too is an ancient art. The Portuguese traveller Paes has described a chamber in the Vijayanagar palace as "all of ivory as well as the chamber as the walls from top to bottom and the pillars of the cross timbers had roses and flowers of lotuses, all of ivory, and all well executed, so that, there could not be better". Even to-day Mysore is a place of importance in ivory works. The objects generally produced are elephants, cows, peacocks, tigers, idolls, human figures, etc. Articles like combs, caskets, cigarette boxes, necklaces, bangles, chessmen, toys, paper cutters, and the like have foreign market. Jungle and sport scenes also abound in the ivory carving in bas-relief produced in Mysore, and sometimes the articles are further enriched with black

lac. In fact Mysore craftsmen excel in ivory inlaying in wood, in spite of the fact that his tools are crude. They produce excellent pieces of furniture in ebony nlaid with ivory, the finest example being the ivory inlaid doors of 'Tippu Sultan's Mausoleum'. Another peculiar feature of the Mysore work is that it has a simple chaste dignity, the surface of the article being decorated and not overloaded with ornamentation.

Pottery, Ceramics and Glassware.—The unglazed earthenware, red, brown, yellow or grey made in every village, represents the simplest and purest form of art. The origin of this art can be traced to prehistoric times. So varied are the shapes and so beautiful the workmanship! There is a special pot for almost evry special purpose. Now ornamental designs are painted or etched on the prepared surface, and sometimes the pots are also glazed.

The tools used are generally simple. Chief of them being a flywheel revolving horizontally, weighted round the rim with lumps of clay and set into motion with the hand. As the wheel merrily revolves the craftsman's skillful hands shape the mass of clay, gently into the required shape and form. Then the vessel is taken out for drying and baking, polish being given to the baked vessels.

Like pottery, artistic glassware, mostly bangles were also made in very remote times. These bangles of different colours are sometimes ornamented also.

Clay figures and Folk Toys.—The excavations at Chandrawalli have proved that clay figures and toys were being made even in prehistoric times in Karnataka. Our ancient craftsmen spared no pains to supply their children with toys representing domestic and wild animals, and deities of the Hindu Pantheon. They also produced pots and pans in miniature. The toys whether of clay, wood or metal form the very essence of folk art. The discoveries at 'Gombigudda' near Jamkhandi have also revealed that this art was in a high state of development in the past. Even to-day places like Gokak, Honavar, Kumta, Channapatna, Mysore and Bangalore are famous for their toys. In Channapatna and Gokak several articles of wood are made and then lacquered. Folk toys in a way are the autobiography of the people of this land.

Handwoven textiles.—Of all the art manufacture of India, her beautiful textiles are the oldest. The products of our weavers have been compared to "exquisite poetry in colourful fabrics". Celebrated among them were the Dacca Muslins, now a thing of the past. But even to-day Karnataka does produce a lot of quality Muslin. Almost every district of Mysore has its centres for producing handwoven cottons, though in this machine age, they face several vicissitudes. However, it is in silks more than cottons that Mysore is now famous. The Mysore silks with shots of Gold lending to them an enchanting beauty are in great demand even outside our own country.

Hand embroidery.—Hand embroidery has been widely practised in Karnataka since very early times. 'Kasuti' is a beautiful form of embroidery, done in those places which were ruled at one time or the other by the Chalukyan and Vijayanagar rulers. This type of embroidery still exists in Belgaum and Dharwar districts, though it has been generally a handicraft and a pastime for the female folk meant more for their personal use. The designs of the Kasuti are generally related to temple architecture. The famous 'Ilkal' saries made in Bijapur district, are charming with their borders in green, red or purple, the embroidery covering the whole material. In fact, in every district and in several households we will find women folk doing embroidery work for their own use, if not for commercial purposes.

Carpets and Rugs.—The art of manufacture of carpets is not an indigenous one but seems to have been introduced by the Saracens. Bijapur, Dharwar, Belgaum, Bangalore and several other places in the State produce carpets. Almost every district in the 'Maidan' area produces 'Kambalis'. Mention has also to be made of 'druggets' made in Bangalore. Made from waste wool clipping and often of wool from dead sheep, they are naturally much cheaper.

Baskets and Mats.—In the bamboo growing areas of Karnatak it is a common sight to find men and women from particular classes weaving baskets, as they move from place to place. In the coastal districts of South and North Kanaras, where cocoanut is grown in abundance, delightful and richly coloured coir floor-coverings are prepared. The coir fibre is spun into yarn and woven into beautiful floor coverings. Sometimes, the decoration motif is inlaid or stencilled on the mat and sometimes the design is woven as in textiles. These mats are known for durability, sound deadening and soil and damp resisting qualities.

Besides this there are several other crafts like making of incense-sticks, soaps, etc., which are very popular in Karnataka even to this day.

4. Painting and Allied Art

With regard to painting, though Kannada poetry revels in describing old portraits and pictures, very few specimens have come down to us excepting those at Ajanta and Badami. Considering the extent of the Karnataka territory, the then Kannada artists may have contributed to the amazing frescoes of Ajanta, between 1st century, B.C. and 7th century A.D. Pulakesi II, a Chalukyan king from Badami, has been represented in one of the frescoes. We can also see some blurred paintings on the ceilings of one of the Badami caves, and some paintings of the Vijayanagara period in the Virupaksha temple at Hampi.

Kannada poets Rudrabhatta and Ponna mention a famous painter by name Cirghatti.

The linear carvings and drawings of animals and human figures belonging to the period of pre-history discovered in 'Gombigudda' hill near Jamkhandi also indicate that some more treasures of the type may see the light of the day, if further research work is undertaken.

Even now, there is ample talent in cradle painting, claymodelling, making of dolls, wooden flora and fauna, sandalwood and ivory carvings, etc., as is borne out by the skilled craftsmen and painters of Channapatna, Mysore, Sagar, Shimoga, Kumta, Gokak, Kankeri and other places.

5. Dance, Drama and Music

These three allied arts were in a well developed state for several centuries in Karnataka. A Tamil work of the 2nd century by name 'Silappadikaram' mentions of Kannada actresses and dancers who entertained King Senguttavan in the Nilgiri Hills. Pattadkal inscriptions refer to a well known actor by name Natasevya. Several inscriptions of old reveal a rich variety of dance poses. Dance was almost the exclusive monopoly of temple girls but appears to have been regularly practised by ladies of upper classes also, during the Hoysala and Vijayanagar periods. 'Bharat Natya and Kathakali' are the famous modes of Indian dances in which many Karnataka artists have earned a name. Special mention needs to be made of Jatti Thayamma of Mysore.

The Kannada theatre was represented by folk plays based mostly on epic and historical themes known as Bylata and Yakshagana. It is true, the word Yakshagana would mean 'a style of music'; but the word is now understood to mean a form of musical dance-drama played in the open air. Its traditional form is a very rich one, though corrupted to a certain exten these days due to the influence of the modern cinema or drama forms.

Its songs are written literature, set to a separate style of music, also called 'Yakshagana' which is virile and operatic in nature. The themes are mostly from Mahabharata, Ramayana, Puranas and Bhagwata. Powerful extempore prose dialogues, rhythmic style of dancing, colourful and demonstrative costumes and the songs of the 'Bhagwata' in a high pitch to the accompaniment of an elongated drum or *maddale* and a pair of cymbals, keep the audience spellbound through the night. Its 'Gamak and Tan' are different and portray the various aspects of dramatic emotions. The contents of the songs are translated or developed in dialogue by the characters.

The earliest reference to Yakshagana was in Kannada works of 1105 A.D. and 1185 A.D. During the 17th century, there were three eminent composers, *viz.*, Devidasa of Udipi (1640 A.D.), Nagappayya of Koteshwar (1640 A.D.) and Subba of Brahmavara (1680 A.D.). In the 18th century Rama of Karur, Ramabhatta of Hattiangadi and Venkata of Pandeshwar were prominent.

We have at least 150 themes chosen for those plays and over 100 plays are available in print to-day. The 17th century plays mention over 100 Ragas as belonging to Yakshagana. The themes chosen are mainly heroic in content. As such there are no dramas without a battle, there being very few exceptions to this rule.

The "Maddale" or drum work is such as to lend itself to exquisite footwork. Another drum called "Chande" is used when depicting valour or battle. But rhythm is the essence of every action. Simple settings, lighted only by dim oil-fed lamps, create a sense of illusion and impress the personality of the various characters.

There are now about a dozen troupes attached to various temples in the North and South Kanaras and the hinterland of these districts. Most of the actors are farmers by profession and so the plays are staged generally between December and May when they get respite.

However, this ancient indigenous art of Karnataka is facing its darker days now. Already two other adjuncts of this type of drama namely the doll play and the leather doll play have died on account of their attempts to imitate other arts. Sivarama Karanth, who is an authority on 'Yakshagana' and his associates have been striving to keep this ancient art not only alive but

also pure. Besides this indigenous form of open air plays, there are several professional troupes and amateurs who regale the audience by staging modern dramas.

In regard to music also Karnataka has an outstanding achievement to its credit. It has developed a school of music which is called " Karnataka Music," in which fusion, to a certain extent, of the Aryan and Dravidian modes of music has taken place. It is distinguished from the Northern or Hindusthani music by a scientific correlation of Tala and Raga with greater stress on rhythm. Besides those common to Hindustani music, it has also its own system of Ragas and Alapanas. Another interesting feature is that probably Karnataka is the only State in India where there is patronage for both Hindusthani and Karnataka styles. North of Tungabhdra river, Hindusthani music is more in vogue and south of it there is predominance of Karnataka music.

Viraballa (12th century) also known as 'Sangita-prasangabhangi' was one of the earliest musicians of Karnataka. Gopalnayaka of the Vijayanagara court is reputed to have had a contest in music with Amir Khusru of Allauddin Khilji's court. The mystics of the Dasakuta, the Vachankaras, Sharanas and others built up a tradition for this music by simplifying it when singing devotional songs.

Sarangadeva, Kalinatha, Ramamatya, Somanatha, Venkatamukhi, Telaja Rajendra, Bhavabhatta, Purandardasa, Pundalika are some of the famous authors who have written independent works on music.

Vina, Tal, Maddale, Damaruga, Mahamuraja, Turya Nirghosana, Trivali, Mridanga, Kahala, Shankha, Bheri, Patapa, Ghhante, Kausala are some of the old musical instruments enumerated in many of the epigraphic and literary records.

6. Literature

Kannada literature is one of the oldest literatures of India, in antiquity it being next to only Sanskrit, and Prakrit literatures and perhaps to that of Tamil. It is a rich heritage not only of the Kannada people but also of other Indian people as a whole. Till about the end of the 19th century, the number of Kannada writers recorded is over 1,148 though the number of their works has not been computed.

Though the earliest available work in Kannada is *'Kavirajamarga (9th century) either written by the* Rashtrakuta king Nripatunga or by Srivijaya under the patronage of Nripatunga, the earliest Kannada record is the Halmidi lithic inscription ascribed to about 450 A.D. This together with another inscription of 500 A.D. has established that 'Kavirajamrga' is a prominent milestone in the History of Kannada literature and not a starting point. A few Kannada words also are met with in Prakrit work called 'Gathasaptasati' of 200 A.D. which clearly indicates that the establishment of the language and its traditions were being cultivated from a period earlier than that of 'Kaviraja marga'. However, the literature produced up to 850 A.D. has not yet come to light. Kavirajamarga is a work on poetics referring to 'Palagannada', *i.e.*, Old Kannada, Puratanakavis and Purvacharyas. Its importance is more historical than aesthetic.

In 853 A.D. Asaga, a Sanskrit scholar, wrote 'Karnataka Kumara Sambhava' in Kannada, Gunanandi (900 A.D.) and Gunavarma I (900 A.D.) were poets of great reputation of the period.

Between 9th and 12th century classical tradition in Kannada literature flourished magnificently. It can be called the golden age of Old Kannada literature. The excellence of the literary achievements of the writers, particularly the poets, of this period have never been surpassed. Pampa (942 A.D.) who is honoured as the 'Adi Mahakavi' in Kannada was not only the first but also the foremost poet of the era. He was a master of Jaina Philosophy in the court of Arikesari II, a prince of the Chalukya family. When aged only 39 years, he composed the 'Adi Purana' and a few years later 'Vikramarjuna Vijaya' or 'Pampa Bharata'. His style and diction are remarkable for economy and suggestiveness. Ponna (950 A.D.) who wrote 'Bhuvanaika Ramabhyudaya', 'Santipurana', and 'Jinaksarmale' was his contemporary but under more lucrative circumstances. Other famous personages of this era were Chavundaraya I (978 A.D.) author of 'Chavundaraya Purana', Nagavarma I 'author of 'Chhandombudhi' and Karnatak Kadambari', Ranna (993 A.D.) author of 'Parashurama Charita' 'Chakreshwara Charita', 'Gadayuddha', Nagachandra (1100 A.D.) author of 'Ramachandra Purana' or 'Pampa Ramayana' and 'Mallinathapurana', and Nagavarma II (1145 A.D.) author of 'Kavyavalokana' and 'Vashikosha'.

The works during this period were both literary and scientific. Particularly in the 11th century, the writers attached more value to technical and scientific topics. 'Panchatantra' of Durgasimha is a famous work of the 11th century. Nagavarmacharya (1070 A.D.) is the first to give us 'Shatakas' in Kannada literature.

In the middle of the 12th century, there was the rise of a new literary movement. The spoken language of the people was fast changing from old Kannada into middle Kannada. Jain authors like Nayasena started writing popular stories in simple Kannada. Religious reformers among Veerasaivas, like Basava took up the spoken language and gave it a literary status by starting the vast 'Vachana' literature in simple but forceful Kannada. Famous among the 'Vachanakaras' are Basava, Allamaprabhu, and Akkamahadevi. For beauty, for complete expression of the goal towards the higher life and poetic grace, Shri Basaveshwara's Vachanas are unsurpassed. They are valuable for their ethical content also.

In 1200 A.D. Harihara, author of 'Sivasaranara ragalegalu' and Raghavanka author of 'Harischandra Kavya', 'Siddharamapurana' and Kereya Padmarasa, author of 'Dikshabodhe', started works in pure Kannada metres like Ragale and Shatpadi. Eminent poets of this period were Nemichandra (1170 A.D.) Rudrabhatta (1180 A.D.) and Janna (1209 A.D.). Kesiraja wrote a book on Kannada Grammar called 'Sabdamanidarpana'. There were several technical works too. Rajaditya (1191 A.D.) wrote 6 treatises on Mathematics. Kirtivarma (1125 A.D.) wrote 'Govaidya' a treatise on cattle diseases. Jagaddala Somanatha (1150 A.D.) wrote 'Karnata Kalyana Karaka' a work on Ayurvedic medicine. Ratta Kavi (1300 A.D.) wrote 'Ratta Matha' a treatise on Meteorological topics. Mangaraya (1360 A.D.) wrote his 'Khagendramani-Darpana' a treatise on poisons and their antidotes. Sridharacharya (1150 A.D.) wrote his 'Jatalatilaka', a work on Astrology.

The period from 14th century to the 16th century was really the golden age for Kannada literature under the patronage of Vijayanagara Kings. When poets of all faiths added to the treasure of Kannada literature. Kumara Vyasa or Narayanappa (1430 A.D.) as he was known, who wrote the first ten parvas of the Mahabharata in Kannada, and Kumara Valmiki (1500 A.D.) were great literary geniuses of the period. Purandaradasa and Kanakadasa popularised the Bhakti cult by composing devotional songs in Kannada and founding the 'Dasa Kuta'. Lakshmisha (1550 A.D.) wrote his famous 'Jaimini Bharata' Chamarasa wrote his famous 'Prabhulingalile'. There was a revival of Virasaiva literature also due to the efforts of Lakkana Dandesa (1428 A.D.) Chamarasa (1430 A.D.) Tontad Siddeswara (1470 A.D.), Nijaguna Shivayogi (1500 A.D.). Virupaksha Pandita (1584 A.D.). Vachanakaras like Tontad Siddhalinga, and Ghanalinga also came into prominence. Jaina writers like Mangarasa III (1509 A.D.), Salva (1550 A.D.) and Ratnakaravarni (1557 A.D.), also brought forth great literary writings. Particular mention has to be made of Ratnakaravarni's 'Bharatesavaibhava' composed in Sangatya metre, which is considered one among the greatest poems in Kannada. Kumara Vyasa, Chamarasa, Virupaksha Pandita, Lakshmisha, and Kumara Valimiki used 'Shatpadi' group of metres. "Tripadi" the most native of all Kannada metres, which is used even to this day, was also used by several Kannada poets like Nijaguna Shivayogi. But the most popular 'Tripadis' are those of Sarvagna, whose work is a veritable encyclopaedia.

Though the literary productions of this and the previous periods were stimulated by religious movements of the time, the Kannada poets then had amply shown a catholicity of outlook. Adikavi Pampa, Vachanakaras, Dasars, Sharnas and the rest had in one voice developed the attitude that humanity is one. The works were not only classical and popular literature but also on scientific and technical subjects.

Old Kannada (Palakannada) ceased to be a living language by about 1150 A.D., though it was being used by learned writers till about 1400 A.D. After that, more and more books started coming up in medieval Kannada—language of the people of the day—though Old Kannada was making its sporadic appearances now and then.

In the 17th century the Mysore Ruler Chikkadevaraja Wodeyar patronised the development of literature. Poets like Tirumalarya and Chikupadhyaya rendered Srivaishnava legends into Kannada. Sarvagna, the people's poet was the author of a large number of popular Tripadis. Shadakshari was also a famous poet of the century.

The 18th century is noted for the rise of 'Yakshaganas' with as settled technique of their own combining dialogue, music and dance.

However, with the fall of the Vijayanagara kingdom and the advent of the British, the literary movement in Karnataka got a severe setback. Karnataka was cut up into several divisions like Mysore Karnataka, Madras Karnataka, Hyderabad Karnataka, Bombay Karnataka, and Kannada regions in several smaller princely states. There was also a change in the educational system in the various areas, due to the introduction of English. However Mummadi Krishnaraja, Ruler of Mysore (1794 to 1868) was a great patron of arts and was himself a man of letters, credited with several writings

mostly in prose. Naturally prose writings started assuming prominence. The researches of Mr. B. L. Rice in Mysore resulted in the publication of *Epigraphia Carnatika*. In Madras Karnatak, missionary Scholars like Rieve and Rev. Kittel made a scientific study of Kannada language. There was slowly a transition from medieval to modern Kannada, in which Kempu Narayana's 'Mudramanjusha' (1823 A.D.) is a landmark. Basavappa Sastri translated Kalidasa's 'Shakuntala' and Shakespeare's 'Othello'. Other noted works of this period are Mulbagal's translation of 'Uttararamacharita' and Turmarifs version of Bana's 'Kadambari'. But the work that created history towards the end of the 19th century was Muddana's 'Ramashwamedha', a novel epic.

Between 1900 and 1920 A.D. can be seen the dawn of Modern Kannada, in the form of journalism, translation and adaptation. The foundation of the Kannada literary academy in 1914 was a prominent landmark during the period. After 1920, almost all forms of literary expression known to the modern world have been introduced in Kannada.

There has been marked achievements in the output of poetry with new metres and new themes. B. M. Srikantia's 'English Geetegalu' and his sweet rendering of several other English verses into Kannada, D. V. Gundappa's philosophical poem 'Vasanta Kusumanjali' and 'Mankuthimmana kagga'. Masti's (Srinivasa) 'Aruna', 'Binnaha', Panje Mangeshrao's 'South Wind' and the 'Song of Kodagas', Govind Pai's 'Nadadeepa', D. R. Bendre's (Ambikatanayadatta) 'Gari', 'Murthi', 'Nadaleela' and 'Sakhigeeta', Sali's 'Chitrasrashti', K. V. Puttappa's 'Men of Letters', 'Raktakshi', etc., V. Sitaramiah's 'Light and Shadow', 'Grapes and Pomegranates', Rajaratnam's 'Songs of Ratna', P. T. Narasimhachar's 'Mango Foliage', Madhurchanna's 'My Lover', Gokak's 'Kalopasaka', Mugali's 'Basinga', Diwakar's commentaries on the 'Gita' and 'Upanishads' are just a few of several works in the fields of lyrics. The output has also variety. Sri is a master of 'Ode' in Kannada; Masti is known for blank verse; Govind Pai is a neo-classicist in song; Panje Mangeshrao is known by the lyric movement; K. V. Puttappa is known for his derivative poetry; Bendre is famous for his sonnets; Vinayaka for his free verse and Rajaratnam for his colloquial lyric.

In the field of novels, M. S. Puttanna, Galaganath, Kerur with his 'Indira' and 'Yadumaharaja', A. N. Krishna Rao's 'Sandhyaraga', Gokak's 'Ijjodu', Karanth's 'Deva Dutaru', Devudu's 'Antaranga', Mugali's 'Baluri' and 'Karna Purusha', Adya's 'Vishwamitra Srishti', Puttappa's 'Subbamma', Inamdar's 'Murabatte', Kattimani's 'Madi Madidavaru', Masti's 'Channabasava Nayaka', Beechi's 'Dasakuta' and several others have brought forth excellent novels.

Bendre, Kerur, Panje, and Masti have achieved fame in short stories. Among women short story writers, Gaouramma, Kalyanamma, Shyamala, Smt. Karanth, Jayalakshmi Srinivasan and others are noted. Some of the other short story writers are Ananda, Anandkanda, Gorur Ramaswami, Krishnakumara, A. N. Krishna Rao and Tengse.

In the field of dramas, Yakshaganas maintained the dramatic and historic traditions. Then in response to the demands of the popular theatre, legendary plays like Garuda Sadasiva Rao's 'Paduka Pattabhisheka', 'Choutichandra', 'Venkataramiah's 'Mandodari', Kadengodlu's 'Hidimbe', Sitaramiah's 'Sohrab and Rustum', Joshi's 'Rajavallabha', Historical plays like D. V. Gundappa's 'Vidyaranya', Masti's 'Talikote', Samsa's 'Vigada Vikramaraya', Social plays like Kundgol's 'Shikshana Sambhrama', Bendre's 'Tirukara Pidugu' etc., came to be written. But the most famous among the playwrights was T. P. Kailasam, whose plays can be compared with the best in any language. His stay in England, gave his plays a highly modernised technique. In all his writings we find a subtle blending of satire and humour, of realism and idealism, of lyric and dramatic movement. In fact it can be rightly said that the Kannada social play began with him. His plays 'Tollu Gatti', 'Poli Kitti', 'Home Rule',, etc., are real masterpieces. Another leading dramatist is Adya whose social plays 'Harijanwara', 'Daridra Narayana', 'Vaidya Raja', are noted for their satire. There are several other types of plays like verse plays, blank verse plays, song plays, etc., in Kannada.

Essays, Biographies and Autobiographies have also made their mark in modern Kannada literature.

Though it cannot be claimed that modern Kannada literature has carried sensation into the heart of all knowledge, the brief survey clearly shows that Kannada has a long and rich literary heritage and that a new literature is sprouting on the old traditional foundations. In the beginning, Sanskrit and Prakrit literature served as a model for Kannada, but as Kannada literature developed, important innovations started creeping in. Kannada has also to a certain extent

contributed towards the development of Sanskrit. Unlike the Sanskrit literature, a mixture of prose and verse known as 'Champu' form of composition prevailed in Kannada and this was later adopted in Sanskrit too. So also the 'Vachana' style is a characteristic prose pattern of Kannada literature. The poetical forms of composition in the various Kannada meters like 'Ragale', 'Shatpadi', 'Sangatya' and 'Tripadi' are peculiar to Kannada only. Even though most of the themes in old Kannada literature have drawn their inspiration from mythology, epic, history, etc., several Kannada writers have impregnated their own ideas in their works.

There is also an abundant variety of Kannada folk songs and ballads, many of them being quite humorous even when conveying a moral. Several of the writings also are rich with patriotic feelings.

7. Journalism

Mysore saw the first printing press in 1850, started by Rev. J. Garret of Wesleyan Mission to propagate his missionary ideals. The first newspaper to be started in the State was 'Kasim-Ul Akbar' in Hindi in 1863 and the first Kannada newspaper was 'Karnataka Prakashika' published in 1865 as a weekly. Then in 1866, the Government of Mysore published an Anglo-Kannada weekly, 'The Mysore Gazette' under the editorship of L. Rickett. In 1874, the Kannada Prakashika was revived as a Kannada-English weekly. The first Kannada monthly to be started was 'Hitabodhini' from Mysore in 1881. The first Kannada daily was 'Suryodaya Prakashika' founded in 1881. In 1900 Yajaman Veerabasappa founded a Kannada weekly by name 'Mysore Star'.

After the transfer of the administration in Mysore by the British to the Hereditary rulers in 1881, the Kannada Press got a new impetus. Public spirited men like 'Vriddhapitamaha' M. Venkatakrishniah started his Kannada weekly 'Vrittanta Chintamani' in 1885, to work for the national and democratic ideals. 'Kannada Nadegannadi' was started by the brothers M. Gopala Iyengar and M. Srinivasa Iyengar in 1895. However the Press Act of 1908 not only put an end to the publication of Nadegannadi but also the editor was deported from the State. In 1910, Venkatakrishnaiah started a weekly 'Sadhvi' at Mysore. The weekly 'Bharati' of Navaratna Krishnaswamy, started in 1907, had also a very short span of life due to the Press Act of 1908.

But in 1910, the Kannada Press entered a new era when a number of dailies, weeklies and monthlies were started. Tirumale Thathacharya Sharma established 'Vishwa Karnataka', both as a daily and a weekly, to uphold the high traditions of nationalist journalism. However, in 1944, Government banned its publication for an alleged seditious editorial and an open letter to the Viceroy. However, it was restarted in 1947.

A special feature of the Kannada Press is the rise of 'The one man' papers wherein the roles of manager, editor, compositor, etc., are all combined in one person and they are also priced low. They have a mainly local appeal.

Other Kannada dailies of to-day are Janavani, Prajavani, Tainadu, and several others. Among weeklies are Prajamata, Janapragati, Chitragupta and many more.

Special mention has to be made of Sri D. V. Gundappa a linguist and journalist of renown, who has started the "Gokhale Institute of Public Affairs" and to propagate the ideals of the Institute has started a monthly bi-lingual journal by name "Public Affairs" in which both national and international affairs are discussed in both English and Kannada.

In Bombay Karnataka "Hitechhu" was the first newspaper to be started. It was published from Kaladgi in 1870. By 1880, three newspapers, *viz.*, "Vijaya", "Rajahamsa" and "Karnataka" started in Dharwar. So also there were three published from Belgaum. Manadakatte Kalyanappa and Vibhuti Hucchaiah started two monthlies "Chandrodaya" and "Pushpamallika" in Dharwar. In 1884, Desai Sheenappa started "Karnataka Patra", a weekly. In 1885 a number of weeklies were started, chief of which were "Lokashikshana", "Karnatakavritti", "Lokabandhu", "Rajahamsa" and "Dhananjaya". Mention has to be made of Mudaveedu Krishna Rao, and other journalists of those days of national upsurge for their unqualified patriotism. Kerur Vasudevacharya was responsible for two weeklies—"Kannada Kesari" and "Sachitra Bharata" from Hubli and one "Shubhodaya" from Dharwar.

1922 saw the birth of "Karmaveera" started by Kabbur Madhva Rao, Hukkerikar Ramarao, and Ranganatha Diwakar. Then Samyukta Karnataka was started by them. The People's Education Trust of which Diwakar is the sole trustee, owns both of them. They have started a monthly by name "Kasturi" also.

Alur Venkatarao, Vamanarao Desai, Hanumantharao Moharay, Naik are all associated with these publications.

After independence, several other newspapers have started. " Navayuga " edited by Shri T. R. Neswi and " Vishalakarnataka " edited by H. R. Itgi. " Prapancha ", a weekly and " Vishwawani ", a daily edited by Patil Puttappa are some of them worth mentioning.

From Hyderabad Karnataka area, ' Hyderabad Samachar ' and ' Sadhana ' are among those published. Coorg has ' Kodugu Vrittanta '.

In South Kanara, " Kannada Samachara " a monthly started in 1842, by the Basel Mission was the first work. This was followed by " Kannada Vartika ", in 1857, " Krista Sabhapatra " in 1869, Satya Deepike in 1896, ' Vaidika Mitra ' in 1910, ' Suvarta Prasaraka ' in 1922 and ' Krista Hitavadi ' in 1924. They were generally devoted to discussion of Christianity. In 1887, ' Sudarshana ' a monthly was published from Udipi. The Basel Mission published ' Satya Deepike ' in 1896. Sri Panje Mangeshrao contributed several essays to it. Sri Bolar Vithal Rao published " Suvasini " in 1900. In 1907, Sri V. S. Kamath started " Swadeshabhimani ". In 1919, Sri B. Vithal Rao started ' Kantheerava ' with which Shri Hurali Bhima Rao was associated. Shri A. B. Shetty started ' Navayuga ' at Udipi in 1921. In 1928, a leading weekly ' Rashtra Bandhu ' was started. ' Prabhat ' a weekly was started in 1928 by Shri Sehnoy, K.V.

As a reaction to the evangelistic zeal of the Christian missionaries, several periodicals of other faiths like Krishna Sukti (1905), Jains Bandhu (1913), ' Bhakti Sandesha ' (1918), ' Veda Sandesha ' (1926), ' Sadguru Padaseve ' (1926), ' Sidharama Pracharike ' ' Sri Krishnasandesha ' (1938), ' Viveka-Abhudya ' (1941), and ' Paryaya Prakashini (1942) were started.

Among the magazines mainly devoted to literary subjects ' Ananda ' (1916), ' Kannada Kogile ' (1916), ' Vasantha ' (1923), ' Karnataka Kesari ' (1928), ' Sahitya ' (1929), ' Kalachandra ' (1935), 'Triveni ' and ' Pravasi ' (1936), ' Jayakarnataka ' are some.

Dr. Bharadwaja's ' Tilaka Sandesh ' (1919), Sri H. R. Mallya's ' Satyagrahi ' (1921), ' Swadeshi Pracharika ' (1934) and ' Desha Bhakta ' (1940) dealt mainly with politics.

' Nava Bharata ' a daily started in 1941 by Sri V. S. Kudva is one of the leading dailies.

In 1915, Sri Karanth brought out ' Bodhini ' and this was followed by Panje Mangeshrao's ' Balachandra' (1932) and Mukundarao's ' Vidyodaya '. They were all magazines devoted to education. Shivarama Karantha's ' Bala Prapancha ' an Encyclopeadia in Kannada, in magazine form was being published in parts, was very popular. Molahalli Shiva Rao published a journal ' Sahakari ' (1919) or Co-operation movement.

After the attainment of independence, several newspapers and journals have not only appeared on the scene but also have made a marked progress.

Udayachandra (1947), Sarvodaya (1949), Sangathi (1948), Vicharavani (1950), Shanti-Sandesha (1952), Samachara (1953), Rashtramata (1953), Janapremi (1954), Samajwadi (1955), Dhingaya (1954), Kaliyuga (1954), Prakasha, Raybhari (1952), Sandhyadeepa (1954) are some of those started recently.

There are a number of journals in Konkani and English also. South Kanara has produced a number of able journalists, among whom the name of Sri B. Shiva Rao is worth mentioning.

Though Karnataka started its journalism seven or eight decades after the first newspaper of India was born near Calcutta in 1780, the State's march towards progress in this field is quite noteworthy. It is true that many of the newspapers and journals of old listed above are no more seeing the light of the day. Even then, there are several other current newspapers and journals which have not figured in this survey, brief, it being.

REFERENCE

Sl. No.	*Name of place*	*Description of the Drawing depicted*	*Name of District*
	1	2	3
1.	Bidar	(Mohammad Gavan's Madarsha)	Bidar
2.	Gulbarga	(Darga Khazi Bande Nawaz)	Gulbarga
3.	Bijapur	(Gol Gumbaz)	Bijapur
4.	Bagewadi	(Basaveswara Temple)	do
5.	Belgaum	(Rani Kittur Channamma Statue)	Belgaum
6.	Badami	(Narayana on Adisesha)	Bijapur
7.	Raichur	(Fort)	Raichur
8.	Gadag	(Saraswathi Temple)	Dharwar
9.	Hampi	(Ugra Narasimha Temple)	Bellary
10.	Karwar	(Beach)	North Kanara
11.	Sirsi	(Marikamba Temple)	do
12.	Kaginelli	(Kanakadasa)	Dharwar
13.	Gokarna	(Koti Thirtha Honda)	North Kanara
14.	Banavasi	(Madhukeshwara Temple)	do
15.	Chitradurga	(Fort-Hills)	Chitradurga
16.	Jog Falls	(Falls)	Shimoga
17.	Ikkeri	(Temple)	do
18.	Tarikere	(Amrutheswara Temple)	Chikmagalur
19.	Udipi	(Krishna Temple)	South Kanara
20.	Karkal	(Gomateswara)	do
21.	Sringeri	(Temple)	Chikmagalur
22.	Belur	(Madanike—Belur Temple)	Hassan
23.	Sravanabelagola	(Gomateswara)	do
24.	Devarayanadurg	(Narasimhaswamy Temple)	Tumkur
25.	Nandi	(Bhoga Nandiswara Temple)	Kolar
26.	Mulbagal	(Anjaneya Temple)	do
27.	Bangalore	(Vidhana Soudha)	Bangalore
28.	Mangalore	(St. Aloysius College)	South Kanara
29.	Dharmasthala	(Eswara Temple)	do
30.	Mercara	(Raja's Tomb)	Coorg
31.	Melkote	(Narasimhaswamy Temple)	Mandya
32.	Srirangapatna	(Gumbaz)	do
33.	Bhagamandala	(Talakaveri)	Coorg
34.	Mysore	(Palace)	Mysore
35.	Somanathapur	(Kesava Temple)	do
36.	Nanjangud	(Srikanteswaraswamy Temple)	do

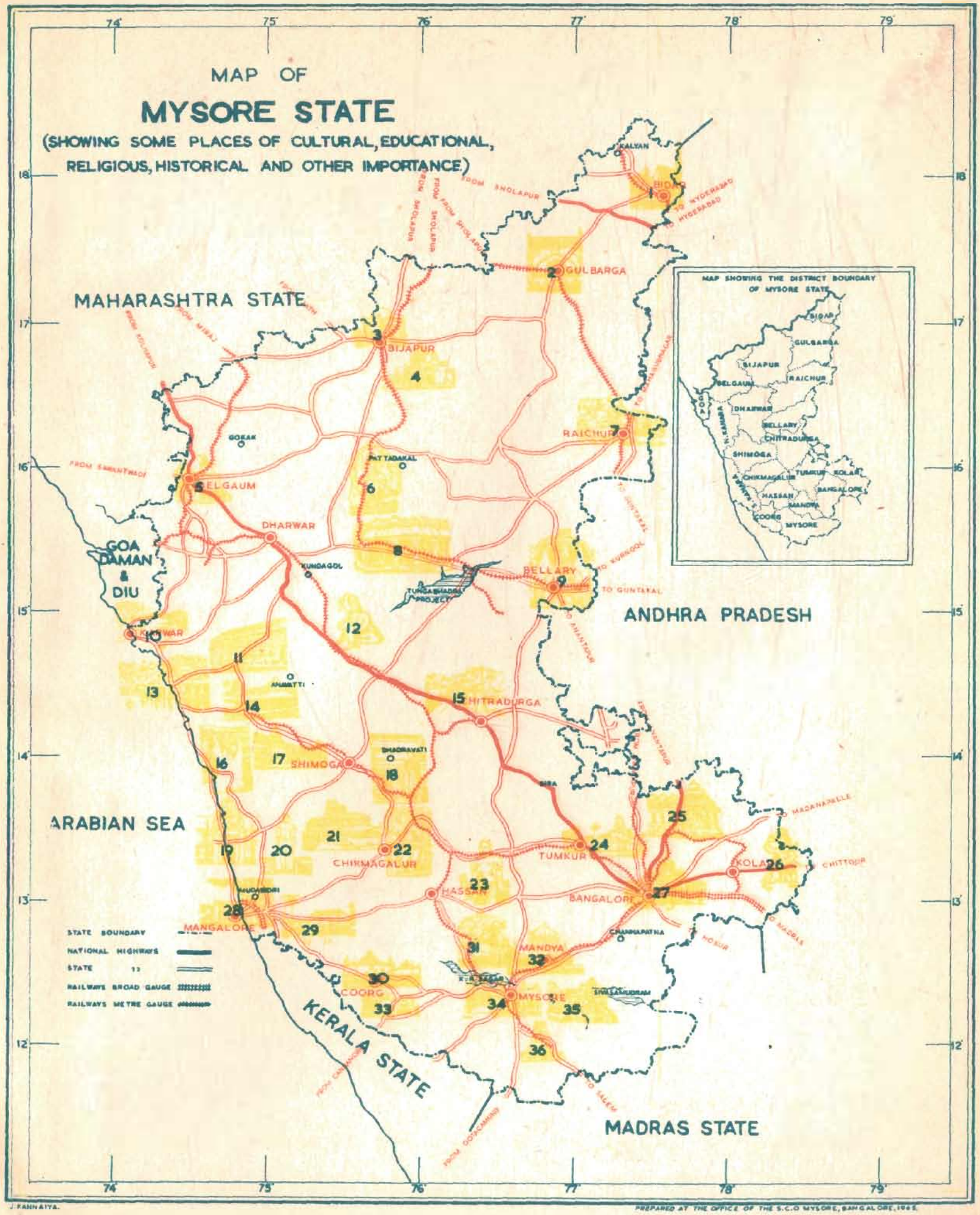
MAP OF
MYSORE STATE
(SHOWING SOME PLACES OF CULTURAL, EDUCATIONAL, RELIGIOUS, HISTORICAL AND OTHER IMPORTANCE)
MAHARASHTRA STATE
ANDHRA PRADESH
KERALA STATE
MADRAS STATE
ARABIAN SEA
GOA DAMAN & DIU
BIDAR
GULBARGA
BIJAPUR
RAICHUR
BELGAUM
DHARWAR
BELLARY
SHIMOGA
CHITRADURGA
CHIKMAGALUR
TUMKUR
KOLAR
HASSAN
BANGALORE
MANDYA
COORG
MYSORE
MANGALORE
KARWAR
GOKAK
PATTADAKAL
KUNDAGOL
AMMATTI
BHADRAVATI
MUDIGERI
CHANNAPATNA
SRIRANGAPATNA
TUNGABHADRA PROJECT
KRISHNARAJASAGAR
MAP SHOWING THE DISTRICT BOUNDARY OF MYSORE STATE
STATE BOUNDARY
NATIONAL HIGHWAYS
STATE "
RAILWAYS BROAD GAUGE
RAILWAYS METRE GAUGE
J. KANNAIYA.
PREPARED AT THE OFFICE OF THE S.C.O MYSORE, BANGALORE, 1965.