

CENSUS OF INDIA 1981

SERIES 2

ANDHRA PRADESH

DISTRICT CENSUS HANDBOOK

KRISHNA

PARTS XIII-A & B

VILLAGE & TOWN DIRECTORY

VILLAGE & TOWNWISE PRIMARY CENSUS ABSTRACT

S. S. JAYA RAO
OF THE INDIAN ADMINISTRATIVE SERVICE
DIRECTOR OF CENSUS OPERATIONS
ANDHRA PRADESH

PUBLISHED BY THE GOVERNMENT OF ANDHRA PRADESH
1985

KUCHIPUDI STYLE OF DANCE



The motif presented on the cover page represents the 'Kuchipudi Style of Dance' which is one of the most important of classical dance forms of our country. Kuchipudi is a village in Movva taluk of Krishna District.

'Art' is experience, environment, racial experience, social and individual attitudes to living with others. It is a developing force within man enabling him to achieve his own pattern and design for worship and praise. Dancing is an art like vocal and instrumental music existing from times immemorial. It has been said that the dance is a form of 'Yoga'.

In the vastness of our country and its multitude of regional cultures many styles of dancing were developed. Of these, Bharatha Natyam, Kuchipudi Dance, Kathakali, Odissi, Kathak and Manipuri are considered to be the main schools of Indian classical dancing. Each has got its own special and attractive features.

Kuchipudi Dance is an art of outstanding contribution of Andhra Pradesh towards the enrichment of Indian culture. This dance tradition dates back to the 16th century when Siddhendra Yogi the patron-saint developed this art form from the crude form of 'Veedhi Naatakam' to 'Bhagavata Natakas' a refined technique with grand lucid and graceful movements with greater scope of Natya, Nritta and Nrutya.

Traditionally only men used to take part in Kuchipudi dance and drama. Even feminine roles were played by men; but off late there is a tremendous revolution as more female artists are coming in the field. Now it has become the art of all.

Kuchipudi dance has three main elements namely, 1) Natya or the Combination of acting and dancing 2) Nritta or pure dance which does not express states (Bhavas) by means of Abhinaya, 3) Nrutya, or dance comprising movements of the body, hand and other limbs together with facial expressions and the use of eyes and eyebrows filled with Rasa or Flavour. Kuchipudi dance has captivated generation after generation for its richness of artistic expression facility of style and sense. In recent times it won world wide recognition, mainly due to the efforts of 'Kala Prapurna' Dr. Vempati China Satyam who has brought this art to the lime light. Dr. China Sathyam and his disciples like Yamini Krishna Murthy and Kumari Shobha Naidu are spreading the sweet fragrance of this great art not only in the different corners of our country but crossing across the continents.

Many institutions are coming up for propagating the Kuchipudi dance. Of them, Sri Siddhendra Kala Kshetram at Kuchipudi village, Kuchipudi Art Academics at Madras and Hyderabad are famous Few foreign artists of England, U.S.A., Sri Lanka, Malaysia and Russia are also undergoing training in Kuchipudi style of dance in these Academics.

'Bhaamakalapam', 'Srinivasa Kalyanam', 'Rukmini Kalyanam', 'Mohini Bhasmasura', 'Kshirasagara Madhanam', 'Kumara Sambhavam', 'Sri Krishna Parijatham' are some of the famous Kuchipudi ballets which earned name and fame both in our country and outside.

The words are not enough to express the greatness and sweetness of the Kuchipudi style of dance. Arts are endless. They are mirrors to reflect our cultural life.

FOREWORD

The district census handbook (DCH), compiled by the Census Organisation on behalf of the State Governments, is one of the most valuable products of the Census. The DCH is constantly referred to by planners, administrators, academicians and researchers. It is *inter alia* used for delimitation of constituencies, formulation of local level and regional plans and as an aid to District administration. The district census handbook is the only publication which provides Primary Census Abstract (PCA) data upto village level for the rural areas and wardwise for each city or town. It also provides data on infrastructure and amenities in villages and towns, etc.

The district census handbook series was initiated during the 1951 Census. It contained important census tables and PCA for each village and town of the district. During 1961 Census the scope of the DCH was enlarged and it contained a descriptive account of the district, administrative statistics, census tables and a village and town directory, including PCA. The 1971 DCH series was planned in three parts. Part-A related to village and town directory, Part-B to village and town PCA and Part-C comprised *analytical report, administrative statistics, district census tables and certain analytical tables based on* PCA and amenity data in respect of villages. However, in some states it was confined to district census tables and in a few cases altogether given up due to delay in compilation and printing.

While designing the format of 1981 DCH series some new features along with the restructuring of the formats of village and town directory have been attempted. At the same time, comparability with the 1971 data has also been kept in view. All the amenities except power supply in the village have been brought together in the village directory with the instruction that in case an amenity is not available in the referrent village the distance in broad ranges from the nearest place where the amenity is available may be given. The restructuring of the format of the village directory and incorporating more exhaustive data on infrastructure aspect particularly in relation to amenities and land-use pattern is expected to further meet the need of micro level planning for rural areas. It is expected to help not only in the local area planning but in the regulating of the provision of goods and services as well as in minimising the regional imbalances in the process of development. A few new items of information have also been introduced to meet some of the requirements of the Revised Minimum Needs Programme. Information on adult literacy centres, primary health subcentres, and community health workers in the village have been introduced in the village directory with this objective in mind. The new item on approach to the village is to have an idea about the villages in the district which are inaccessible. A new column, "total population and number of households" has been introduced to examine the correlation of the amenities with the population and number of households they serve. Addition of two more appendices listing the villages where no amenities are available and according to the proportion of scheduled caste and scheduled tribe population to the total population has also been made with this view in mind.

The formats of the town directory have also been modified to meet the requirements of the Minimum Needs Programme by providing information on a few new items. A new statement on civic and other amenities in slums in Class-I and Class-II towns (Statement IV-A) has been introduced with this objective in mind. It is expected that this will help the planners to chalk out programmes on provision of civic amenities for the improvement of slums. The columns on Scheduled Castes and Scheduled Tribes population in Statement IV relating to civic and other amenities and adult literacy classes/centres under educational facilities in statement V are also added *inter alia* with this view. A significant addition is class of town in all the seven statements of the town directory. The infrastructure of amenities in urban areas of the country can be best analysed by taking the class of towns into consideration. The addition of the columns on civic administration status and population in a few statements also serves this purpose.

The format of the primary census abstract for the villages and towns has been formulated in the light of changes in the economic and other questions canvassed through the individual slip of 1981 Census.

In order to avoid delay in publication of 1981 DCH series it has been so designed that Section I & II of the volume contains village and town directory and Section III, the PCA of villages and towns including the Scheduled Castes and Scheduled Tribes PCA upto Taluk/Town levels. At the beginning of the DCH a detailed analytical note supported by a number of inset tables based on PCA and non-census data in relation to the infrastructure has been introduced to enhance its value. The district and taluk/town level maps depicting the boundaries and other important features have been inserted at appropriate places, to further enhance the value of the publication.

This publication is a joint venture of the State Government and the Census Organisation. The data have been collected and compiled in the State under the direction of Shri S. S. Jaya Rao, I.A.S., Director of Census Operations; Andhra Pradesh, Hyderabad, on behalf of the State Government which has borne the cost of printing. The task of planning, designing and coordination of this publication was carried out by Shri N.G. Nag, Deputy Registrar General (Social Studies) of my office, Dr, B.K. Roy, Deputy Registrar General (Map) provided the technical guidance in the preparation of the maps. Data received from Census Directorates have been scrutinised in the Social Studies Division at the head-quarters under the guidance of Shri M.M. Dua, Senior Research Officer. I am thankful to all who have contributed in this project.

New Delhi
the 26th April, 1982

P. PADMANABHA
Registrar General, India

PREFACE

The District Census Handbook, a valuable publication containing census information has become a constant guide in the fields of planning and administration right from the village to State level, besides serving the needs of academicians and researchers. This publication provides Primary Census Abstract data upto grass root level for both rural and urban areas. It also provides data on infrastructure and amenities available in villages and towns.

Sri P. Padmanabha, IAS, Registrar General, India, in his foreword has succinctly explained the scope and contents of District Census Handbook from 1951 to 1981. A review of this publication for the last three decades reveals tremendous improvement in the presentation of data. The District Census Handbook of 1981 Census comprises of two parts – Part A– detailed analytical note supported by a number of inset tables based on census and non-census data in relation to infrastructure and Part B – Village and Town directory as well as Primary Census Abstract of villages and towns, and these two parts are composed in a single volume. An attempt has been made to provide exhaustive data on infrastructure aspects to meet the Minimum Needs Programme of the Planning Commission. Certain new features like, location of adult literacy centre, availability of the services of community health worker and method of approach to village, in the village directory format and certain additional features like access to adult literacy programme, existence of working women's hostel and presentation of data on civic amenities on notified towns by size class of town in town directory, are sequel to the Minimum Needs Programme.

Analytical notes have been incorporated, explaining the history of the district with changes, if any, of the district or of the taluk or of the villages between 1971–81, besides the census concepts, codes used in various statements and places of tourist interest. District and Taluk maps which are prepared in this office on the basis of maps certified by the competent authorities also have been incorporated. In the district map, just to avoid over crowding, the villages having more than 5,000 population alone have been shown by names. For the rest, one has to refer to the alphabetical list of villages of each taluk, presented in Part B of this publication.

This publication is a joint venture of both Central and State Governments. The processing including compilation, tabulation and finalisation of the write up, is done in the Office of the Director of Census Operations, while the cost of the paper and printing required for this publication is being borne by the State Government. The Andhra Pradesh State Government have readily agreed to bear the cost of publication for 1981 District Census Handbooks. I am grateful to the A. P. State Government and in particular to the Chief Secretary, Sri S. R. Rama Murthy, IAS, for his co-operation and encouragement. I am thankful to the Director of Printing, Government of Andhra Pradesh for selecting good private presses to print these Handbooks. The data presented in the village and town directories are obtained from the State and Central Government departments, but for whose co-operation, Part A and B of the Handbooks could not have been compiled. I am thankful to all those departments which have provided the data required.

I am extremely grateful to Sri P. Padmanabha, IAS., Registrar General and Census Commissioner for India and Sri N. G. Nag, Deputy Registrar General for formulating the contents of the Handbook in detail. I have also been considerably assisted by Dr. B. K. Roy, Deputy Registrar General (Map) and Sri M. M. Dua, Senior Research Officer (S.S.).

The arduous task of collection, compilation, scrutiny and preparation of analytical note of this volume laid heavy burden on the staff of the District Census Handbook section. The credit goes chiefly to Sri B. Satyanarayana who worked as Assistant Director as well as Deputy Director of Census Operations

while handling this subject. He took great pains to tour the districts, contact various officers of the district and culled out information from various sources. Sri Y. G. Krishna Murthy, Deputy Director of Census Operations and Sri A. C. Reddy, Assistant Director of Census Operations of my office have also involved themselves in the processing of this most important census publication programme. Shri Shyam Deo, Research Officer ably guided the preparation of the maps iucluded in this publication.

The following officials of my office worked on the present volume of Krishna District Census Handbook.

Smt.	P. Lalitha, Investigator	Drafting and Scrutiny and Supervision of Printing
Sri	N. C. Hanumantha Reddy, Tabulation Officer	
Smt.	P. A. M. Tayaru, Tabulation Officer	
Sri	T. B. Ramchander, Statistical Assistant	Supervision of Printing
Sri	M. Narsing Rao, Statistical Assistant	
Sri	G. K. Yadagiri, Statistical Assistant	Collection, Compilation, Scrutiny of maps and proof reading
Sri	Khamolal, Statistical Assistant	
Smt.	J. Sitamahalaxmi, Statistical Assistant	
Sri	M. Ramprasad, Computor	
Smt.	B. Kusuma Kumari, Computor	
Kum.	Arifa Sultana, Computor	
Smt.	A. R. Vidyasri, Computor	
Smt.	S. Ambujam, Computor	
Smt.	N. Sita Kumari, Computor	
Smt.	G. E. Rani, Computor	
Sri	K. Ramesh Reddy, Computor	
Sri	B. Nadavaiah, Computor	
Sri	G. Venkateswara Rao, Computor	
Smt.	B. Padma Chandra, Computor	
Dr Kum.	Aqueela Begum, Cartographer	Supervision of Mapping Work
Sri	M. N. Ram Mohan, Senior Artist	
Sri	Syed Ahmed, Senior Artist	
Smt.	Daya Saxena, Artist	Preparation of maps
Sri	M. J. Sadiq, Senior Draughtsman	
,,	Mohinuddin Hasan, Senior Draughtsman	
,,	B. Raghu Ram, Senior Draughtsman	
,,	K. Deva Dass, Senior Draughtsman	
,,	M. A. Qadeer, Draughtsman	
,,	B. Ramsheshu, Draughtsman	
,,	T. Trinadh, Draughtsman	
,,	K. S. P. Reddy, Draughtsman	
,,	G. Marianna, Draughtsman	
,,	D. Chiranjeevi Raju, Draughtsman	
Smt.	R.R.S.N. Subba Lakshmi, Draughtsman	
Sri	M. K. Zahiruddin, Draughtsman	

Sri	N. V. Manohar Rao, Senior Steno	Preparation of fair copies
Smt.	P. V. D. Lakshmi, Junior Steno	
Smt.	Ch. Lalitha Kumari, Junior Steno	
Smt.	J. Bharathi, L.D.C.	
Sri	Md. Khaja Moinuddin, L.D.C.	
Sri	Md. Ismail, L.D.C.	

I am thankful to their services.

My endeavour has been to present data concerning each district as detailed as possible and I hope this volume will prove useful for all data users.

S. S. JAYA RAO
Director of Census Operations

CONTENTS

Part-A		Pages
1	Important statistics of the district	viii–ix
2	Map of the district	Facing Page [i]
3	Analytical note	
	(i) Brief history of the district	[1–5]
	(ii) General, physical aspects, hills, rivers, flora, fauna, climate, rainfall, soils, history of district as an administrative unit and changes in its component parts in general and during the decade in particular ...	[6–18]
	(iii) Major characteristics of the district particularly in relation to the economic resources namely forestry, minerals and mining, electricity and power, land and land-use pattern, tenancy, agriculture, animal husbandry, fishery, industry, trade and commerce, transport, etc. ...	[19–20]
	(iv) Brief description of places of religious, historical or archaeological importance in villages and places of tourist interest in the towns of the district ...	[21–23]
	(v) Census concepts of rural and urban areas and other terms namely census house, household, scheduled castes/scheduled tribes, literates, main worker, marginal worker, non-worker, etc. ...	[24–26]
	(vi) The history of district census handbook, scope of village directory, town directory statements and PCA ...	[27–38]
	(vii) Brief analysis of the village and town directory, PCA data based on inset tables and a note on physically handicapped persons ...	[39–59]

Part-B Village and Town Directory and Primary Census Abstract

SECTION I – VILLAGE DIRECTORY

(i)	Note explaining the codes used in the Village Directory	1–2
(ii)	Village Directory with Taluk Map on facing page of alphabetical list	
1	Jaggayyapet Taluk	3–9
2	Nandigama Taluk	11–19
3	Kanchikacherla Taluk	21–25
4	Mylavaram Taluk	27–35
5	Tiruvur Taluk	37–41
6	Vissannapet Taluk	43–47
7	Nuzvid Taluk	49–61
8	Gannavaram Taluk	63–69

9	Vijayawada Taluk	71–79
10	Vuyyur Taluk	81–87
11	Gudivada Taluk	89–95
12	Mandavalli Taluk	97–103
13	Kaikalur Taluk	105–111
14	Bantumilli Taluk	113–117
15	Pamarru Taluk	119–125
16	Movva Taluk	127–133
17	Bandar Taluk	135–141
18	Divi Taluk	143–147
(iii) Appendices (I-IV) to the Village Directory		148–171
(iv) L. C. Nos. for three decades (1961 to 1981)		172–202

SECTION II – TOWN DIRECTORY

(i) Note explaining the codes used in the Town Directory		203–204
(ii) Town Directory statements (I to VI and IV A)		206–221
(iii) Appendix to the Town Directory		222

SECTION III – PRIMARY CENSUS ABSTRACT

(i) District PCA		224–232
(ii) Taluk-wise PCA		
(a) 1	Jaggayyapet Taluk	233–239
2	Nandigama Taluk	241–247
3	Kanchikacherla Taluk	249–253
4	Mylavaram Taluk	255–262
5	Tiruvur Taluk	263–269
6	Vissannapet Taluk	271–275
7	Nuzvid Taluk	277–285
8	Gannavaram Taluk	287–293
9	Vijayawada Taluk	295–309
10	Vuyyur Taluk	311–317
11	Gudivada Taluk	319–325
12	Mandavalli Taluk	327–331
13	Kaikalur Taluk	333–339
14	Bantumilli Taluk	341–345
15	Pamarru Taluk	347–351
16	Movva Taluk	353–357
17	Bandar Taluk	359–370
18	Divi Taluk	371–379
(b) Description of Urban Enumeration Blocks		380–466
(c) Appendix to Urban PCA		467–511
(iii) Special PCA on SC and ST		512–523

IMPORTANT STATISTICS

COMPARATIVE FIGURES OF THE STATE AND DISTRICT

		Andhra Pradesh State	Krishna District
POPULATION TOTAL ...	Persons	53,549,673	3,048,463
	Males	27,108,922	1,546,340
	Females	26,440,751	1,502,123
RURAL ...	Persons	41,062,097	2,056,401
	Males	20,697,627	1,041,178
	Females	20,364,470	1,015,223
URBAN ...	Persons	12,487,576	992,062
	Males	6,411,295	505,162
	Females	6,076,281	486,900
DECENNIAL POPULATION GROWTH RATE 1971-81 ...		23.10	22.25
GEOGRAPHICAL AREA (Sq. Kms.) ...		275,068	8,727
DENSITY OF POPULATION (per Sq. Km.) ...		195	349
SEX-RATIO (Number of Females per 1,000 Males) ...		975	971
LITERACY RATE ...	Persons	29.94	41.71
	Males	39.26	48.60
	Females	20.39	34.61
PERCENTAGE OF URBAN POPULATION TO TOTAL POPULATION ...		23.32	32.54
PERCENTAGE TO TOTAL POPULATION			
(I) MAIN WORKERS ...	Persons	42.26	40.07
	Males	57.12	57.39
	Females	27.01	22.24
(II) MARGINAL WORKERS ...	Persons	3.50	3.07
	Males	0.56	0.54
	Females	6.53	5.69
(III) NON-WORKERS ...	Persons	54.24	56.86
	Males	42.32	42.07
	Females	66.46	72.08

BREAK UP OF MAIN WORKERS				
PERCENTAGE AMONG MAIN WORKERS				
(I) CULTIVATORS	...	Persons	32.74	20.49
		Males	36.86	26.07
		Females	23.79	5.66
(II) AGRICULTURAL LABOURERS	...	Persons	36.79	43.79
		Males	26.51	31.93
		Females	59.07	75.31
(III) HOUSEHOLD INDUSTRY	...	Persons	4.70	3.35
		Males	4.50	3.42
		Females	5.14	3.17
(IV) OTHER WORKERS	...	Persons	25.77	32.37
		Males	32.13	38.58
		Females	12.00	15.86
PERCENTAGE OF SCHEDULED CASTES POPULATION TO TOTAL POPULATION	...	Persons	14.87	13.95
		Males	14.90	14.04
		Females	14.84	13.86
PERCENTAGE OF SCHEDULED TRIBES POPULATION TO TOTAL POPULATION	...	Persons	5.93	2.20
		Males	5.97	2.21
		Females	5.89	2.18
NUMBER OF OCCUPIED RESIDENTIAL HOUSES	...		10,422,448	613,506
NUMBER OF VILLAGES	...	Total	29,281	978
		Inhabited	27,379	942
		Un-inhabited	1,902	36
NUMBER OF TOWNS	...		252	17

PART A

ANALYTICAL NOTE

KRISHNA DISTRICT

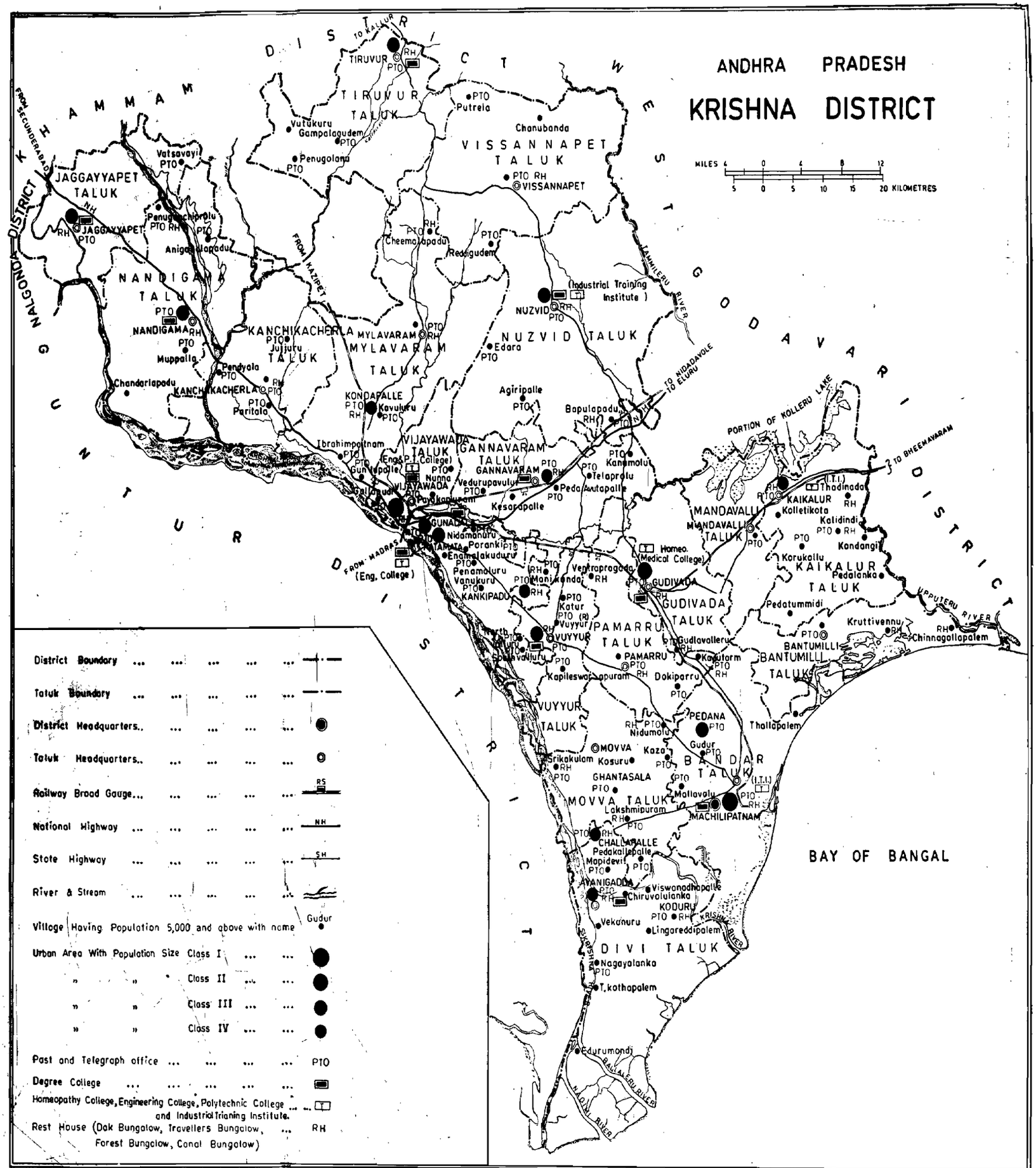

Based upon Survey of India map with the permission of the Surveyor General of India.

The territorial waters of India extend into the sea to a distance of twelve nautical miles measured from the appropriate base line.

© Government of India Copyright, 1985.

HISTORY

The earliest rulers of the district known to History were the Andhra Kings or the Satavahanas styled as Buddhist Kings. Simuka was the first king reputed as the founder of the great Satavahana dynasty. With his conquest of the Deccan (Kalinga) in 260 B.C. the great Ashoka Maurya claims to have subdued the Andhra Kings. However, his conquest of the Andhra Kings by no means terminated their existence as Simuka was contented with semi-independent status. Even Kanha the successor of Simuka continued to rule as his predecessor had done. But at this time the Magadha Empire was tottering to its fall owing to its vastness and for want of an able ruler after Ashoka. As such internal dissentions cropped up besides the external invasions. In such a situation of political confusion and chaos, Gautamiputra Satakarni ascended to the throne and was considered as the greatest of the Satavahanas and champion of Andhras as he protected their interests by destroying the Sakas, Yavanas and the Pallavas of Malwa, Gujarath and Kathiawar respectively. He soon proposed an alliance with the powerful Amgiya family in the west and married Naganika in order to make his empire safe from further incursions in the west and thereby restored glory to the Satavahana family. The Satavahanas subsequently ruled over a wide empire gradually extending their political sway from the Krishna delta towards Nasik. Even the inscriptions at Amaravati and Dharanikota, besides the coins which have been found in the Andhra regions, indicate their greatness. But the last rulers of the Satavahana dynasty were weaklings and their rule was of little significance.

The rise of the Chutus in the western and southern districts of the Abhiras in the Nasik area and of the Ikshavakus in the east and the relentless pressure of the Sakas of Ujjain sounded the knell of the Satavahana Empire. This too went the way of all empires through valour, greatness, discord, degeneracy and decay. But while it lasted for more than four centuries and a half, it imparted more stability and security to the life of the people, the inhabitants of regions of the Deccan, than any other Indian power had ever done. Many empires had come and gone, the Mauryas, Sungas and Kanvas in Magadha, the Chetis in Kalinga and the Bactrians, Sakas and Pallavas in north and north-western India. Yet the Satavahanas ruled on, strong in will and stronger in action and before they fell, made weak by time and fate, they had already saved the Deccan from the aliens for more than three centuries.

The next rulers to appear on the scene were the earliest Pallavas and we read about Mukkanti Pallava as the King of Dharanikota which immediately adjoins Amaravati. The Pallavas (250-340 A.D.) consequent on the decline of Satavahana rulers, were the direct inheritors of parts of the Andhra Empire which stretched from the Krishna to the Tungabhadra and included Amaravati in the east, Bellary in the west and Kanchipuram (Conjeevaram) in the south. They were originally officers and governors of the south-eastern portion of the Satavahana Empire, who later became independent and extended their power southwards. The Pallavas were also known as the Andhra feudatories who rose into prominence and conquered Kanchi region. The copper plate grants at Mydavolu (Guntur District) represent Sivaskandavarman as the maker of the Pallava greatness and as a great conqueror. Indeed he ought to have been the ablest of the early Pallavas and assumed the title of Dharmamaharaja and performed the Asvamedha sacrifice. The Pallava chieftains had two of their capitals at Vengi-nagar near Ellore and at Pithapuram, both in "Vengidesha".

The next dynasty of importance is that of Eastern Chalukyas of Vengi who were a branch of the Western Chalukyas of Badami (or Vatapi) in Bijapur district. Pulakesin II of the Western Chalukyas was a great conqueror as his very name which means either tigerhaired or the great lion also indicates His conquest of Pithapuram, the old capital of Pallavas and Vengi desha proper, then in the hands of Vishnukundies. brought the entire Andhra country under his control in about 615 A.D. As such he appointed his younger brother, Vishnuvardhana surnamed "Kubja" (or "the hunch-back") as the Viceroy of the newly conqured possessions. Kubja Vishnu Vardhana remained loyal but on the death of Pulakesin II he automatically declared himself as an independent sovereign of the Kingdom of Vengi and thereby founded the Eastern Chalukya dynasty which subsequently became great and popular.

The kingdom lasted upto 1070 A.D. when it was absorbed into the Chola dynasty through the inter-marriage between Vimaladitya, the brother of Saktivarma one of the Eastern Chalukya Kings and Kundavai, the daughter of Rajaraja the great, of Chola dynasty. Thus an union was brought about between the Chola and Eastern Chalukya Kings though they were at war with each other quite naturally in the early stages. In the early part of the 8th century, Udayachandra, the General of Pallava King, Narasimhavarman, claims to have subdued Vishnuvardhana III of the Eastern Chalukya dynasty but this reconquest by the ancient owners of the country seems to have been short lived. The Eastern Chalukyas were credited with the excavations of the cave temple at Undavalli and other rock-cut shrines.

At the end of the 10th century the mighty Rajaraja I, who had laid the foundations of the great Chola Empire with its capital at Tanjore, conquered the Eastern Chalukya country and appointed the defeated Sakthivarman (999-1011) as king or perhaps a feudatory in Vengi. His brother and successor, Vimaladitya (1011-22), though he had married a Chola princess apparently attempted to throw off his allegiance, for Rajaraja's son Rajendra Chola (1011-44) again invaded the Vengi country and advanced as far as the hill called Mahendragiri in Ganjam where he planted a pillar of victory. Vimaladitya was not deposed, however, and was succeeded by his son, Rajaraja (1022–62), who also married a princess of the Chola royal house. This king fixed his capital at Rajahmundry and it was during his reign that the Mahabharata was translated into Telugu. He is well known to local tradition to this day under the name Rajaraja Narendra who is generally regarded as a national hero of the Andhras and was a patron of the great Telugu poet, Nannaya Bhattu who began the translation of Mahabharata into Telugu. When the Chola power began to decline Vengi fell first under a number of petty chiefs.

The district then at the end of the 13th century came under the political sway of the Ganapathi dynasty of Telangana, popular as Kakatiya Kings. This fell before the Muslims who obtained a brief foothold in the country in 1324, but the invaders were soon driven back.

The first appearance of the Muslims in the Deccan was in 1296 when Alla-ud-din assasinated his own uncle Jalal-ud-din and seized the throne and then made a singularly bold incursion against the Hindu Raja of Deogiri. He had also long been jealous of the growing power of the Kakatiyas. In 1303 he had unsuccessfully attempted to crush their kingdom. But in 1310 an army was despatched from Delhi against Warangal. Pratapa Rudra summoned the neighbouring Rajas to the assistance of their suzerain but in vain. The Muslim General, Malik Kafir, took the city by assault and Pratapa Rudra was besieged in the citadel, purchased peace by a payment of 300 elephants and 7,000 horses and a promise of an annual tribute. This tribute was paid regularly until 1312 but the confusions in the following year at Delhi emboldened Pratapa Rudra to withhold it which was the reason why the Emperor Ghiyas-ud-din Tughluk on his accession in 1321 lost no time in sending to Warangal an army under the command of his eldest son, Prince Alaf or Jorah Khan. The Hindus fought with desperate valour and drove the Muslims as far back as Deogiri but reinforcements were obtained from Delhi and in 1323 Warangal was taken with great slaughter and the ill fated Pratapa Rudra was carried as captive to Delhi.

In 1344 the capricious cruelty of Prince Alaf Khan, later on Muhammad I, had so disgusted his subjects that Virabhadraya, son of Pratapa Rudra, seized the opportunity to assert his independence at Warangal and, aided by the Raja of Vijayanagar, made a successful stand against the Muslims. This was followed by the revolt in 1347 of the Muslim officers in the Deccan and Virabhadraya made common cause with them against Delhi and sent 15,000 infantry who took part in the great battle near Bidar but failed to regain the lost dominions of his father. However, it enabled Hasan Shah Gangu, to assume the regal style and to found the dynasty at Gulbarga known as the Bahmani Kings of the Deccan. The kings of this dynasty were so called in memory of the Brahmin Gangu in whose service Hasan, the founder of the race, had discovered the hidden treasure and who was afterwards the trusted minister at Delhi Sultan's court. The Bahmani Kingdom extended from Berar in the north to left bank of the Tungabhadra in the south and from Dabal on the west coast to the Telangana tract in the east. The Muslim Kingdom of Gulbarga steadily advanced until in 1425 Warangal was included within its limits.

The captivity of Pratapa Rudra in 1323 left his kingdom without a ruler. The northern provinces probably fell under the sway of the Orissa Rajas. Along side it, in the south the district acknowledged the authority of a line of cultivators who rose

to considerable power and are known to history as the "Reddi Kings". The founder of this family was Donti Aliya Reddi, a cultivator of Hanamkonda who amassed enormous wealth, tradition says by discovering the alchemists' secret of the process of transmuting metals into gold, and migrated to Kondavidu. On the downfall of Pratapa Rudra, the eldest son Pulaya Vema Reddi found himself independent and established himself in the hill fort of Kondavidu, which had doubtless been a stronghold for some centuries previous to this date. He also possessed himself of the fortress of Bellamkonda, Vinukonda and Nagarjunakonda in the Palnad. His brother, Anuvema Reddi, extended his dominions to Rajahmundry on the north, Kanchi on the south and Srisailam on the west. Kondapalle hill fort is said to have been built in his reign. The Kondavidu Reddis were great patrons of Telugu literature. The poet Srinadha and his brother-in-law Bammera Pothana flourished at this court. The ruins of their fortresses at Kondavidu, Bellamkonda and Kondapalli are still to be seen.

On the extinction of the Reddi dynasty the Gajapathi Kings of Orissa extended their power over the district. The name of Kapileswara Gajapathi is preserved by the village Kapileswarapuram (now in Gannavaram taluk). He was succeeded by Vidyadhara Gajapathi who built Vidyadharapuram and constructed a reservoir at Kondapalli. His wife Bhavanamma and his two daughters Muthyalamma and Paidamma gave their names to Bhavanipuram, Muthyalammapadu and Paidurupadu in Vijayawada taluk. About 1516, Krishna Devaraya the great King of Vijayanagar conqured the whole of this country and left inscriptions to announce his victories. The farthest north is the one at Simhachalam, near Vizagapatnam which is given in Telugu. He restored Kondapalli to the Orissa Raja but retained Kondavidu.

About the end of the 15th century the Bahamani Kingdom split up into several smaller states such as Bijapur in A. D. 1489, Ahammadnagar in 1490 and Bidar in 1498. In 1512 the Kingdom of Golconda or Hyderabad was founded by one Sultan Quli Qutub Shah, a Turk of noble family, who was Governor of the Golconda province under the Bahamanis. He took advantage of the distracted state of Kingdom under Mahmud Shah and declared his independence, establishing the Qutub Shahi dynasty which reigned from 1512 to 1687. The Kingdom of Golconda included this district within its limits.

The life story of this adventurer Sultan Quli is marvellous. In 1490 he was an officer of the guard at the palace when an attempt was made on the King's life by some Abyssinians and Deccanis and it was his desperate defence that enabled the young Mohammad Shah to escape with his life. For this service, he was rewarded with the title of Qutb-ul-Mulk and in 1495 we find him appointed as Governor of Telangana with the personal Jagirs of Warangal and Golconda. To the credit of Sultan Quli it must be recorded that he steadfastly remained loyal to Mahamud Shah, his early patron. The province was governed in the king's name and during his various inter-changing conflicts which occupied the following twenty years Sultan Quli, as far as possible gave his support to the King. It was not until his four rivals had all assumed the regal style, and homage to Mahamud Shah had become nothing but a sentimental survival bereft of all real significance, that Sultan Quli Qutub Shah, in 1512, proclaimed himself king and fixed his capital at Golconda but even after this he continued to send presents and money every year to the descendant of the Bahmani Kings. Bellamkonda was, at this time, held by a Raja named Sitapati who also held Warangal and Khammamet and who seems to have been a vassal of Orissa. It was a dispute with this Raja that first brought Sultan Quli into the Krishna District.

This Sitapati Raja not only possessed these three strongholds, but had in his service a trained body of twelve thousand infantry noted as good marksmen. Confident in the security thus afforded him he laid hands on some of the Qutub Shah's districts which adjoined his territory. This roused the king who marched from Golconda and, leaving aside Warangal and Khammamet, crossed the Krishna river and laid close siege to Bellamkonda. The fortress held out much longer than the King expected, so losing patience, he ordered a general escalade on all sides simultaneously and thus took the place but with heavy loss.

Bellamkonda had hitherto been considered impregnable and Sitapati Raja, who had been well content to see the king waste his time below its walls, no sooner heard of its fall than he marched with his army to cut off the king's retreat. A desperate battle ensued. The Hindu infantry with a well directed fire inflicted severe loss upon their enemies and firmly withstood several charges of the Mahammadan cavalry but at last gave way, leaving the baggages and treasure to Sultan Quli who returned with his booty to Golconda.

Sitapati Raja had fled from the field to his fortress of Khammamet but defeat only incited him to further efforts. He sent messengers to all the neighbouring Rajas, writing to them to form a league against this Sultan Quli Qutub Shah who had already reduced greater part of Telangana and was every day gaining ground so that soon no Hindu chiefs would remain to oppose his overwhelming ambition. The Rajas responded to his call and their united forces assembled at Khammamet. Sultan Quli at once marched to oppose them and as usual gained a victory.

The defeated but not despairing Sitapati fled to Kondapalli where he found Raja Ramachandra, the son of Gajapati Vijayananda Deo, Raja of Orissa. To this prince he represented that Sultan Quli had at length succeeded in expelling him from his country, that all Telangana lay at the mercy of this Muslim and that unless he was checked, the Orissa dominions would be the next to suffer. Gajapati Ramachandra, impressed by the gravity of the crisis, issued orders to all his tributaries to retire to Kondapalli with their forces and soon collected at Kondapalli an enormous army, said to have numbered three hundred thousand infantry, thirty thousand horses and seven hundred elephants. The various Hindu Rajas took an oath to stand by each other, and then they marched to crush Sultan Quli. He prepared to oppose them with only five thousand horses and met them at the river near "Palanchennur" (perhaps the present Penuganchiprolu near Jaggayyapet). Sultan Quli notwithstanding the disparity of numbers determined on delivering the attack and won the battle. Thus the king reduced the fortress of Kondapalli but in 1530 he was obliged to take the field against the Raja of Vijayanagar. Under the command of Siva Raja in which Sultan Quli scored a victory. Sultan Quli Qutub Shah was advanced in years and resolved to spend the remainder of his life in peaceful pursuits. On 4th September, 1543 when he was kneeling at prayer in the mosque at Golconda he was assassinated by order of his third son Prince Jamshid who ascended the throne in his stead. On his death, Prince Ibrahim was crowned. The rise of the Vijayanagar Empire was dramatically rapid. The empire reached the height of its power under Sri Krishna Deva Raya (1509–1530), the greatest of its monarchs. In 1515 King Sri Krishna Devaraya of Vijayanagar wrested the north of the district from the Gajapati Kings of Orissa. He was a great patron of Sanskrit and Telugu literatures and won the title as 'Andhra Bhoja' and in fact his court was adorned by the famous 'Ashtadiggajas'.

The Hindu Minister Jagadeva Row was too powerful for a subject and when Ibrahim Qutub Shah took steps against him fled to the Vijayanagar Court and employed all his energies in fomenting intrigues to the detriment of his late master. Thus in 1557 the Kings of Bidar and Bijapur attacked him on the west and Rama Raja of Vijayanagar on the south, while two Orissa generals named Sitapati and Vijayaditya moved from Rajahmundry against Ellore and Siddhiraja Rimmappa, Governor of Kondavidu with fifty thousand horses attacked Masulipatnam and Kondapalli fighting several actions near the gardens of Ibrahim Shah and Vijayawada.

The King confined by this coalition of his enemies to the neighbourhood of his capital had recourse to negotiations and induced Rama Raja to be satisfied with the forts of Pangul and Ghunapur. The confederacy then broke up and Ibrahim Qutub Shah so laboured to impress upon the other Muslim Kings the need for union against the Vijayanagar power that seven years later in 1565 they leagued together and crushed the Hindu Raja at the famous battle of Tallikot by razing the city of Vijayanagar to the ground. The empire never recovered from the blow.

Abu-I-Hasan Shah was the last of Qutub Shahi dynasty known as Tanesha. The Muslim and Hindu people tell many stories about his reign. He had two ministers, both Brahmins, named Akkanna and Madanna, who managed his affairs with much ability and left an enduring reputation.

For some reason, they fixed their office at Vijayawada. Popular tradition attributed this preference of Vijayawada to the devotion of the two ministers to the goddess Kanaka Durga and certain it is that the impetus then given to her cult still exists for as late as 1878 a serai at Vijayawada for the accommodation of pilgrims to her shrine, was erected by some merchants of Cocanada. The mendicant *laudator temporis acti* still fondly points out the spot, at the foot of the telegraph hill, where the beneficient ministers distributed food every day to a crowd of applicants of all castes and such was the impression made on the public mind by their rapid transation of business, that the legend is still current that from the caves on that hill runs a subterranean passage to Hyderabad by which the ministers could go to court, obtain the king's orders and return to Vijayawada in one day.

The Emperor Aurangazeb included this district in the province of Golconda, one of the twenty two provinces that formed his enormous Empire, but he was too busily engaged in distant warfare to pay much attention to this part of the country, which remained under Asaf Jah who was appointed as Subedar or Viceroy of the Deccan in 1713 with the title of Nizam-ul-Mulk. The Moghal Empire at this period was on the verge of decline owing to internal dessensions. Asaf Jah took opportunity fairly well so much so that he had little difficulty in asserting his independence against the weak occupants of the Delhi throne although a battle was fought at Shakarkhelda (Fathkhelda) in the Buldana district of Berar in 1724 with Mubariz Khan the Governor of Khandesh, which established him as independent sovereign of the Kingdom. Mubariz Khan was killed in the battle and so he reigned without rival as Subedar of the Deccan. The province of Golconda comprised five Nawabs' charges viz., Arcot, Cuddapah, Kurnool, Rajahmundry and Chicacole (Srikakulam). The Nawab of Rajahmundry ruled the country included in the Krishna district.

The representatives of the different European Nations had been appearing hitherto as traders on the coast, under the patronage of some local potentiate or influential courtier. In 1611 the English founded their settlement at Masulipatnam which continued to be their headquarters until they were finally removed to Madras in 1641. Three years after the founding of the English settlement came the Dutch and in 1669 the French followed. The scene now changed and the Europeans played a bolder part exercising a voice in the political changes of the Deccan. The first who rose superior to the caution of the counting house and took a statesman like view of the possibility of building an European Empire upon the crumbling monarchy of the Moghuls, were the French officials at Pondicherry and pre-eminent among them stands M. Dupleix. He was a simple merchant, who by 1741 had risen to be the Governor of Pondicherry.

Upon the death of the old Nizam-ul-Mulk in June 1748, his second son, Nasir Jung, and Muzaffar Jung, his grandson by one of his daughters, strove for the succession. At this time the English and the French were contending for supremacy in the east and each of the claimants secured the support of these powers; Nasir Jung's cause was espoused by the English, while Muzaffar Jung was supported by the French. The latter, however, fell a prisoner to his uncle, but on the assassination of Nasir Jung, Muzaffar Jung was proclaimed the sovereign. Dupleix, the French Governor, became the controller of the Nizam's authority. Muzaffar Jung was killed by some Pathan chiefs and the French then selected Salabath Jung, a brother of Nasir Jung as ruler. Ghazi-ud-din, the eldest son of Asaf Jah, who it was alleged, had relinquished his claim at first, now appeared as a claimant, supported by the Marathas but his sudden death put a stop for further struggles. The English and the French were now contesting for power and influence in the Deccan, but the Victories of Clive in the Carnatic caused the latter to turn their attention to their own possessions which were threatened and to leave Salabat Jung to shift for himself. Nizam Ali Khan, the fourth son of Asaf Jah, at this juncture obtained the support of the English on the promise of dismissing the French from his service. Salabat Jung was dethroned in 1761, and Nizam Ali Khan was proclaimed ruler. The British secured at first the divisions of Masulipatnam, Nizampatnam and part of Kondavidu and later the entire Circars. At first the district was administered by a Chief and a Council at Masulipatnam but in 1794 Collectors, directly responsible to the Board of Revenue, were appointed at Masulipatnam,

Source : District Census Hand Book 1961 - Krishna District PP. X - XIV

PHYSICAL ASPECTS

General : Krishna District was one of the oldest British administered areas of Andhra Pradesh. It was formerly called Masulapatnam district and in 1859 when the then Guntur district was abolished, certain taluks thereof were added to this district which was renamed as Krishna district, after the mighty river Krishna.

Physical characteristics: Krishna lies between 15° 43' and 17° 10' of the northern latitudes and 81° 33' of eastern latitudes. It extends roughly from the north-west to the south-east and extends over an area of 8,727 sq. kms. At the 1981 Census, it recorded a population of 3,048,463. It is bounded on the north by Khammam district, on the east by the Bay of Bengal and on the west Godavari district on the south by the Bay of Bengal and on the west by Guntur and Nalgonda districts. Krishna district can be broadly divided into two natural zones viz., the delta and the uplands. The taluks of Bandar, Divi, Gudivada, Kaikalur and portions of Vijayawada and Gannavaram taluks comprise the delta area forming part of the Krishna delta. The remaining taluks constitute uplands and are known as the Deccan plateau.

The main hill range of the district known as Kondapalle hill runs between Nandigama and Vijayawada taluks with a length of about 24 kms. Other important hills are the Jammalavoidurgam, Mogalrajapuram and Indrakiladri hills. On the Indrakiladri hills at Vijayawada stands the famous temple of Kanakadurga.

Rivers: The chief rivers of the district are the Krishna, the Muniyeru (Muneru), the Tammileru and Budameru. Of these, Krishna is among the greatest and sacred rivers of India, Its total length is about 1,280 kms. and the total area of its catchment basin is about 25,278 sq. kms. It rises at a distance of about 64 kms. from the Arabian Sea in the western ghats just north of hill station of Mahabaleshwar in Maharashtra. After flowing for about 480 kms. in Maharashtra, the river enters Belgaum district of Karnataka State near Ainapur village. After traversing about 291 kms. of Karnataka territory, it leaves Karnataka near Devarsugur village of Raichur district and enters Andhra Pradesh near the village of Tangadigi in Makthal taluk of Mahbubnagar district. It receives three tributaries, namely the Bhima, the Tungabhadra and the Musi during its course in Andhra Pradesh. At the point of confluence with the Tungabhadra it flows along the northern boundary of Kurnool district, separating at the same time the districts of Guntur and Nalgonda. The river enters the plains of the Coromandel coast after passing through a narrow gorge in the Nallamala hills. Flowing with a single inclination to the south it touches Vijayawada where it attains a width of 1,188 metres. It flows to the east and then to the south with Krishna district on its left and Guntur on its right. Reaching the chain of Eastern Ghats and turning sharply to the south-east and flowing for about 160 kms. it debouches into the Bay of Bengal at Hamsala Divi (Hamsaladevi) and Nachugunta in this district.

The river Muniyeru is the chief tributary of the river Krishna in this district. It flows from the north to the south across Jaggayyapet and Nandigama taluks. It has an anicut at Polampalle in Jaggayyapet taluk and irrigates considerable area through a network of channels and forms additional irrigation source in the district.

The Tammileru, another minor tributary, is a hill stream, flows along the eastern boundary of Tiruvur and Nuzvid taluks and enters the West Godavari district separating it from the Krishna.

River Budameru, another small river, is also a hill stream and flows through Vijayawada, Gannavaram, Gudivada and Kaikalur and finally falls into the Kollair lake. Besides these, the district contains small hill streams viz., Jayanti, Kattaleru, Ippalavagu, Upputeru, Telleru, Ballaleru, Nidimiyeru, etc.

Source : Andhra Pradesh District Gazetteers 1977 — Krishna District

District Census Hand Book 1961 Census — Krishna District

Flora : The district has no worth mentioning forests. However, it contains Reserved Forest areas in several taluks like Nandigama, Vijayawada Tiruvur. Nuzvid, Gannavaram, Bandar and Divi. The flora of the district, have no special characteristics the plants being the usual cultivation weeds of the coromandel coast. A type of light wood known as 'Ponuku' (*Gyrocarpus Jacquini*) is found on the Kondapalle hills. This wood is used for the manufacture of the well known Kondapalle toys. Casuarina has been planted by private enterprise on considerable areas of the sandy tract along the coast. The most noticeable trees are *pterocarpus*, *Terminalia*, *Anogeissus* and *Lagustroeinia*.

Fauna : The Krishna district forests are low and open as a result, the fauna is also meagre. At one time tigers and sambar were found on the Medasala Durga-ridge and on the Kondapalle and Jamalavayi hills, but they are very rare now. Panthers, hyaena, jungle cat, fox and bear are the carnivorous mammalian fauna represented. Among the herbivorous animals – deer, spotted deer, sambar and blackbuck are sometimes found in the interior inland forests. Unfavourable natural factors, the invention of sophisticated and modern weapons and other means of hunting have contributed to the near extinction of wild life. The other fauna found in the district are hares, rabbits, squirrels, porcupines, monkeys, langurs, mongoose, bats, etc. Reptiles like cobras, kraits, russels, viper, water snake, rat snake and tree snake are found. The fresh water turtle, land tortoise, freshwater fish like murrel and rohu are the other type of fauna found in the district. The avian fauna is represented by ducks, teals, snipes, pelicans, flamingoes, patridges, doves, quails, king fishers, etc. A migrant grey billed pelican is a protected bird in the Kollair lake bordering Krishna district. The district possesses a large number of Murrah buffaloes and cows with Murra strain.

Climate : The climatic condition of the district is of extreme kind with hot summers and cold winters and may be classified as tropical. The period starting from April to June is the hottest. At Vijayawada the heat is excessive and unbearable owing to radiation, that develops in the crest of Indrakeela mountains. The summer season is followed by the south-west monsoon season which continues till the end of September. October and November constitute the post monsoon season December to mid-February the season is generally pleasant.

Rainfall : The rainfall of the district is unevenly spread and it is determined by the south-west and the north-east monsoons it receives. Two-thirds of the total annual rainfall is recorded by the south-west monsoon. The monsoon usually breaks in the middle of June and brings good rain upto the middle of October. The average normal rainfall of the district is *958 mm. The months June to October receive 80% of the rainfall. The rainfall along the coast of Masulipatnam and Divi taluks is comparatively heavier than in the uplands.

Soil : The three main types of soils in the distrsct are the alluvial, the black-reger and the red-ferruginous types The taluks of Kaikalur, Vijayawada and Nandigama are famous for the black-reger soil. The fertile and valuable alluvial soil is available almost in all taluks of the district except Kaikalur taluk. The red - ferruginous soils are available in the uplands while the sandy soil fringes on the sea coast.

Changes in administrative unit and its component parts: The district was not a homogeneous administrative unit in the past as its component parts were under the sway of different dynasties at different periods of time right from the days of the Mauryas to the British and was one of the oldest British administered areas. In 1859 A.D. the then district of Guntur, Machilipatnam and Rajahmundry were merged into two districts namely, Krishna and Godavari. Subsequently the increase of work in Government departments which arose after the construction of the Godavari and the Krishna anicuts and the consequent extension of irrigation system, the need for effective and efficient administration led to the formation of Guntur district in 1904. This reorganisation resulted in the transfer of the seven taluks of Bapatla, Narasaraopet (Narsaraopet), Palnad, Vinukonda, Tenali, Guntur and Sattenapalle to the newly formed Guntur district while Krishna district got the five taluks of Yernagudem, Eluru, Tanuku, Bheemavaram (Bhimavaram) and Narsapur (Narasapur) excluding Nagaram island from Godavari district. No territorial changes took place till 1907 when Divi taluk was constituted by taking Divi island and the Devarakota estate from Bandar taluk with Avanigadda as

* Statistical supplement to Part II of Andhra Pradesh Gazette, Hyderabad, dated 15-1-1981 Monthly and Annual Rainfall table for the year 1978

its headquarters. The changes that took place in the territorial jurisdiction of the taluks in the district in 1910 include the transfer of 61 villages from Nuzvid taluk to Gudivada taluk, formation of a new Deputy Tahsildar's division at Pamarru with 64 villages of Gudivada taluk, creation of Kaikalur taluk with 99 villages taken from Gudivada taluk and formation of Gudivada revenue division comprising the reduced Gudivada taluk and the new Kaikalur taluk with the headquarters at Gudivada. There were no changes in the territorial delimitation of the district till 15th April, 1925 when Krishna district was bifurcated into Krishna and West Godavari districts. After the bifurcation, Krishna district had four revenue divisions of Machilipatnam, Gudivada, Vijayawada and Nuzvid consisting of the nine taluks of Bandar, Divi, Gudivada, Kaikalur, Vijayawada, Nandigama, Tiruvur, Gannavaram and Nuzvid. At the same time, ten villages of Kaikalur taluk were transferred to Eluru taluk and one village to Bheemavaram taluk of West Godavari district. The changes effected subsequently include the abolition of Pamarru Deputy Tahsildar's division merging it with Gudivada taluk in 1932, transfer of Kolleru village from Kaikalur taluk to Bheemavaram taluk of West Godavari district in 1947, addition of three villages to Tiruvur taluk from Nandigama in 1951, deprivation of Nandigama taluk of 23 villages in Munagala pargana and addition to Huzurnagar taluk of Nalgonda in 1959, transfer of the villages of Guzullanka (Gajullanka) and Potharlanka (Potarlanka) from Divi taluk to Tenali and Repalle taluks of Guntur district respectively in 1959 and constitution of Jaggayyapet independent sub-taluk in 1959 taking 45 villages from Nandigama.

Both at 1961 and 1971 censuses, Krishna district consisted of ten taluks viz; Bandar, Divi, Vijayawada, Nandigama, Jaggayyapet (independent sub-taluk), Gudivada, Kaikalur, Nuzvid, Tiruvur and Gannavaram.

At the 1981 Census there are 18 taluks and 17 towns. These taluks are distributed into 4 revenue divisions as shown below :

STATEMENT SHOWING THE REVENUE DIVISIONS IN KRISHNA DISTRICT, 1981

Sl. No.	Name of Sub-division/ Revenue Division	Name of Taluk	Name of Town (M)/(P)
1	2	3	4
1	Bandar	1 Bandar	1 Machilipatnam (M)
			2 Pedana (P)
		2 Divi	3 Avanigadda (P)
			4 Challapalle (P)
		3 Bantumilli	..
		4 Movva	..
2	Vijayawada	1 Vijayawada	1 Vijayawada (M)
			2 Gunadala (P)
			3 Patamata (P)
			4 Kankipadu (P)
		2 Jaggayyapet	5 Jaggayyapet (P)
		3 Nandigama	6 Nandigama (P)
		4 Kanchikacherla	..
		5 Mylavaram	7 Kondapalle (P)
3	Gudivada	1 Gudivada	1 Gudivada (M)
		2 Kaikalur	2 Kaikalur (P)
		3 Mandavalli	..
		4 Pamarru	..
4	Nuzvid	1 Nuzvid	1 Nuzvid (P)
		2 Tiruvur	2 Tiruvur (P)
		3 Gannavaram	3 Gannavaram (P)
		4 Vissannapet	..
		5 Vuyyur	4 Vuyyur (P)

The taluks in the district have undergone many jurisdictional changes between 1971 and 1981. There has been variation in the total number of villages during the decade. For convenience the jurisdictional changes in the district during the decade have been presented in the following statement.

STATEMENT SHOWING THE FORMATION OF NEW TALUKS AND NUMBER OF VILLAGES IN THE OLD AND EXISTING TALUKS OF KRISHNA DISTRICT IN 1971 AND 1981 CENSUS

Name of the taluk in 1971	No. of villages in 1971*	Name of the taluk in 1981	No. of villages in 1981*	Remarks	Names of transferred villages/new villages/ villages that have become hamlets in 1981	G.O. No. and date under which the new taluk came into existence
1	2	3	4	5	6	7
Jaggayyapet	45	Jaggayyapet	45			
Nandigama	109	Nandigama	63	63 villages are now in Nandigama taluk after the transfer of 46 villages to Kanchikacherla taluk		
		Kanchikacherla	46	Newly formed from Nandigama taluk	*1971 L. C. Nos. and Names of 46 Villages transferred from Nandigama taluk* 22 Vairidhari Annavaram 23 Doddadevarapadu 25 Jayanthi 24 Erullapadu 37 Pallempalli 36 Konatalapalle 35 Ramapuram 34 Chavatapalle 33 Chattannavaram 26 Peddapuram 27 Alluru 28 Thimmapuram 29 Chennaraopalem 30 Jujjuru 31 Laxmipuram 32 Dachavaram 85 Vellanki 84 Thadigummi 82 Nandaluru 83 Bodavada 86 Gokarajupalle 87 Jammavaram 88 Jagannadhapuram 89 Narasimharaopalem 90 Gottumukkala 91 Ponnavaram 92 Perakalapadu 93 Gandepalle 94 Keesara 79 Aithavaram 95 Kanchala 97 Pendyala 96 Saidapuram 98 Kanchikacherla 106 Paritala 105 Bathenapadu 104 Moguluru 100 Seri Amaravaram	G. O. Ms. No. 1407 Rev. (U) dated 29th Nov. '79

STATEMENT SHOWING THE FORMATION OF NEW TALUKS AND NUMBER OF VILLAGES IN THE OLD AND EXISTING TALUKS OF KRISHNA DISTRICT IN 1971 AND 1981 CENSUS (*Contd.*)

1	2	3	4	5	6	7
		Kanchikacherla (Concld.)			99 Vemulapalle 66 Chintalapadu 64 Vibhareetapadu 65 Eturu 101 Munnaluru 102 Kunikinapadu 103 Chevitikallu 107 Gani Atkuru	
Vijayawada	130	Vijayawada	62	62 villages are now in Vijayawada Taluk after the transfer of 68 villages to Mylavaram Taluk		
		Mylavaram	68	Newly formed from Vijayawada taluk	*1971 L. C. Nos. and Names of 68 Villages transferred from Vijayawada taluk* 23 Cheemalapadu 24 Rudravaram 25 Pulluru 22 Morusumllli 21 Mulakalapenta 20 Dasullapalem 19 Chandragudem 26 Jangalapalle 27 Tholukodu 28 Naguluru 29 Pathanaguluru 30 Parvathapuram 31 Kanimerla 32 Vedurubeedem 33 Keerthinayanagudem 34 Velvadam 18 Sabjapadu 16 Pondugula 3 Petrampadu 1 Gudem Madhavaram 2 Duggirallapadu 4 Ganginenipalem 5 Telladevarapadu 13 Venkatapuram 15 Gurrajupalem 17 Mylavaram 35 Chandrala 36 Tummalagunta Gannavaram 37 Ganapavaram 38 Koduru 39 Nandigama 40 Bheemavarappadu 14 Kuntamukkala 12 Chevuturu 11 Konduru 7 Munagapadu 6 Sunnampadu 8 Cheruvu Madhavaram	G. O. Ms. No. 1407 Rev. (U) dated 29th Nov. '79

STATEMENT SHOWING THE FORMATION OF NEW TALUKS AND NUMBER OF VILLAGES IN THE OLD AND EXISTING TALUKS OF KRISHNA DISTRICT IN 1971 AND 1981 CENSUS (*Contd.*)

1	2	3	4	5	6	7
		Mylavaram (Concld.)			10 Gaddamanugu 9 Loya 52 Kadimpothavaram 53 Kondapalle 46 Pinapaka 45 Atukuru 41 Vellaturu 42 Chegireddipadu 43 Kandulapadu 44 Haveli Mutyalampadu 48 Velagaleru 47 Narasayagudem 51 Kavuluru 70 Elaprolu 54 Malkapuram 55 Gudurupadu 69 Guntupalle 68 Thummalapalem 67 Ibrahimpatnam 66 Jupudi 65 Trilochanapuram 56 Nave Pothavaram (Govt.) 57 Navepothavaram (Zamin) 58 Kachavaram 59 Chilukuru 62 Kethanakonda 63 Machavaram (Zamin) 64 Mulapadu 61 Kotikalapudi 60 Damuluru	
Tiruvur	84	Tiruvur	46	46 villages are now in Tiruvur Taluk after the transfer of 38 villages to vissannapet Taluk		
		Vissannapet	39	Newly formed from Tiruvur Taluk	*1971 L. C. Nos. and Names of 38 Villages transferred from Tiruvur taluk* 48 Vemireddipalle 64 Korlamanda 65 Chanubanda 76 Parvathapuram 77 Chinnampeta 78 Kotapadu 80 Mankollu 79 Pothanapalle 75 Burugagudem 74 Chatrayi 66 Narasapuram 63 Kalagara 49 Putrela 50 Gollamandala 62 Telladevarapalle 67 Chandrupatla 68 Tatakuntla 73 Arugolanupeta	G.O.Ms. No.1407 Rev. (U) dated 29th Nov. '79

STATEMENT SHOWING THE FORMATION OF NEW TALUKS AND NUMBER OF VILLAGES IN THE OLD AND EXISTING TALUKS OF KRISHNA DISTRICT IN 1971 AND 1981 CENSUS (*Contd.*)

1	2	3	4	5	6	7
		Vissannapet (Concld.)			72 Janardhanavaram 81 Polavaram 84 Kothagudem 83 Somavaram 82 Tummagudem 71 Chittapuru 70 Kondaparva 69 Vissannapeta 61 Muchinapalle 51 Repudi 38 Konduru 52 Kummarakuntla 53 Madhavaram (West) 54 Madhavaram (East) 59 Kunaparjaparva 60 Maddulaparva 58 Reddigudem 57 Rangapuram 56 Narukullapadu 55 Kudapa	
Nuzvid	81	Nuzvid	81			
Gannavaram	119	Gannavaram	66	66 villages are now in Gannavaram Taluk after the transfer of 53 villages to Vuyyur Taluk		
		Vuyyur	53	Newly formed from Gannavaram Taluk	*1971 L. C. Nos. and Names of 53 Villages transferred from Gannavaram taluk* 87 Davuluru 88 Chalivendrapalem 89 Peda Ogirala 86 Akunuru 85 Kadavakollu 72 Katur 67 Nandamuru 68 Madhirapadu 63 Indupalle 65 Vemanda 66 Kalvapamula 73 Ramachandrapuram 75 Mudunuru 76 Jabarlapudi 77 Marrivada 82 Sayapuram 74 Bollapadu 83 Vuyyur 84 Veeravalli Mokasa 90 China Ogirala 92 Kummamuru 91 Yakamur 81 Gurazada 80 Mantada 79 Tadanki 78 Gopuvanipalem	G.O.Ms. No. 1407 Rev. (U) dated 29th Nov. '79

STATEMENT SHOWING THE FORMATION OF NEW TALUKS AND NUMBER OF VILLAGES IN THE OLD AND EXISTING TALUKS OF KRISHNA DISTRICT IN 1971 AND 1981 CENSUS *(Contd.)*

1	2	3	4	5	6	7
		Vuyyur (Concld.)			96 Velpuru 97 Mullapudi 98 Hanumanthapuram 100 Gurralalanka 95 Kapileswarapuram 93 Kanakavalli 94 Aminapuram 104 Fathelanka 103 Veeranki 102 Paidikondalapalem 101 Paidimukkala 99 Agniparru 118 Mamillapalle 117 Krishnapuram 116 Chennuruvaripalem 105 Meduru 106 Gurivindapalle 107 Madhurapuram 108 Mulakalapalle 109 Illuru 110 Inapur 111 Lankapallelanka 112 Lankapalle 114 Kuderu 113 Sreerangapuram 115 Choragudi 119 Penumatcha	
Gudivada	118	Gudivada	63	63 villages are now in Gudivada Taluk after the transfer of 55 villages to Pamarru Taluk		
		Pamarru	55	Newly formed from Gudivada Taluk	*1971 L. C. Nos. and Names of 55 Villages transferred from Gudivada taluk* 58 Ventrapragada 57 Somavarappadu 20 Pamulapadu 54 Maheswarapuram 55 Ravulapadu 56 Kornipadu 62 Vanapamula 63 Zami Dintakurru 53 Guruvindagunta 64 Peda Parupudi 66 Seepudi 65 Edulamaddali 61 Zuvvanapudi 59 Appikatla 60 China Parupudi 97 Elamarru 96 Kasipudi 95 Allidoddi 67 Tativarru 68 Ramanapudi	G.O. Ms. No. 1407 Rev. (U) dated 29th Nov. '79

STATEMENT SHOWING THE FORMATION OF NEW TALUKS AND NUMBER OF VILLAGES IN THE OLD AND EXISTING TALUKS OF KRISHNA DISTRICT IN 1971 AND 1981 CENSUS (*Contd.*)

1	2	3	4	5	6	7
		Pamarru (Concld.)			69 Chirichintala 90 Seri Kalvapudi 93 Komaravolu 94 Zami Golvepalle 92 Addada 103 Peda Maddali 102 Balliparru 99 Kurumaddali 98 Kanumuru 100 Uruturu 101 Pamarru 104 Kondiparru 105 Rimmanapudi 91 Ainampudi 89 Penjendra 76 Chitram 87 Manudikolla 88 Pasumarru 106 Jujjavaram 108 Raparla 109 Polavaram 110 Undrapudi 107 Zami Daggumilli 111 Nibhanupudi 112 Nemmikuru 113 Kapavaram 114 Mallavaram 115 Mir Imam Palem 118 Nimmaluru 116 Prakarla 117 Yelakurru 86 Dokiparru 84 Venturumilli 85 Pesaramilli 83 Kavutaram	
Kaikalur	100	Kaikalur	51	51 villages are now in Kaikalur Taluk after the transfer of 49 villages to Mandavalli Taluk		
		Mandavalli	49	Newly formed from Kaikalur Taluk	*1971 L. C. Nos. and Names of 49 Villages transferred from Kaikalur taluk* 1 Ilaparru 6 Nandigamalanka 7 Penumakalanka 8 Manugunuru 9 Kovvadalanka 10 Chintapadu 11 Dayyampadu 12 Pulaparru 13 Pillipadu 23 Bhyravapatnam 14 Nutehumilli 15 Takkellapadu	G. O. Ms. No. 1407 Rev. (U) dated 29th Nov. '79

STATEMENT SHOWING THE FORMATION OF NEW TALUKS AND NUMBER OF VILLAGES IN THE OLD AND EXISTING TALUKS OF KRISHNA DISTRICT IN 1971 AND 1981 CENSUS *(Contd.)*

1	2	3	4	5	6	7
		Mandavalli (Concld.)			5 Ingilipakalanka 4 Unikili 2 Polukonda 3 Rudrapaka 54 Pasalapudi 53 Chintalapudi 52 Putlacheruvu 17 Singanapudi 16 Mudutallapadu 21 Prathipadu 22 Sobhanadripuram 47 Appapuram 20 Mandavalli 19 Gannavaram 18 Mokhasa Kalvapudi 51 Kanukollu 55 Lellapudi 56 Peruru 57 Madhavaram 58 Dakaram 59 Vadali 67 Pedakamanapudi 50 Lingala 68 Chinakamanapudi 49 Chigurukota 80 Alluru 69 Korraguntapalem 66 Gokinampadu 65 Komarru 60 Kakaravada 61 Devaram 62 Chinnagonnuru 63 Chevuru 64 Singarayapalem 70 Pedagonnuru 79 Edepalle 77 Devapudi	
Bandar	116	Bandar	71	71 villages are now in Bandar Taluk after the transfer of 45 villages to Bantumilli Taluk		
		Bantumilli	45	Newly formed from Bandar Taluk	*1971 L. C. Nos. and Names of 45 Villages transferred from Bandar taluk* 1 Chennuru 2 Kamalapuram 5 Lankalakalvagunta 6 Urivi 7 Satulur 11 Amudalapalle 12 Maddetipalle 13 Mulaparru 15 Pendurru 14 Bantumilli	G.O.Ms No.1407 Rev. (U) dated 29th Nov. '79

STATEMENT SHOWING THE FORMATION OF NEW TALUKS AND NUMBER OF VILLAGES IN THE OLD AND EXISTING TALUKS OF KRISHNA DISTRICT IN 1971 AND 1981 CENSUS (*Contd.*)

1	2	3	4	5	6	7
		Bantumilli (Concld.)			10 Korlapadu 8 Arthamur 35 Munjulur 36 Barripadu 37 Kanchadam 38 Chodavaram 43 Nelakondapalle 42 Penumalli 40 Bahussainpalem 41 Pullapadu 39 Devarapalle 56 Madaka 55 Balliparru 66 Kakarlamudi 57 Nandamuru 58 Jinjeru 34 Manimeswaram 33 Narayanapuram 32 Pedapandraka 9 Malleswaram 31 Chinapandraka 29 Interu 28 Kruttivennu 16 Cherukumilli 17 Endapalle 18 Munipeda 19 Neelipudi 20 Kumallapudi 27 Garisepudi 21 Matlam 22 Lakshmipuram 26 Chandala 25 Tadivennu 24 Nidamarru 23 Chinagollapalem	
Divi	98	Divi	43	43 villages are now in Divi Taluk after the transfer of 55 villages to Movva Taluk		
		Movva	55	Newly formed from Divi taluk	*1971 L. C. Nos. and Names of 55 Villages transferred to Movva taluk* 1 Ainampudi 2 Bhatlapenumarru 3 Pedasangallu 9 Ayyanki 10 Chinamuthevi 12 Palankipadu 13 Avurupudi 14 Nidumolu 15 Maddipatla 16 Kaza 27 Kosuru	G. O. Ms. No. 1475 Rev. (U) dated 6th Dec. '79

STATEMENT SHOWING THE FORMATION OF NEW TALUKS AND NUMBER OF VILLAGES IN THE OLD AND EXISTING TALUKS OF KRISHNA DISTRICT IN 1971 AND 1981 CENSUS

1	2	3	4	5	6	7
		Movva (Concld.)			11 Pedamuthevi	
					8 Yaddanapudi	
					7 Pedapudi	
					4 Kuchipudi	
					5 Barlapudi	
					6 Movva	
					35 Gudapadu	
					34 Kodali	
					37 Teluguraopalem	
					36 Srikakulam	
					38 Chinakallepalle	
					33 Tadepalle	
					31 Kothapalle	
					30 Vemulamada	
					29 Vellimalli Rudravaram	
					28 Chilakalapudi	
					26 Mallampalle	
					21 Chitturu	
					17 Ramannapeta	
					18 Endakuduru	
					20 Pushadam	
					22 Daliparru	
					23 Birudugadda	
					24 Elikalakuduru	
					25 Bollapadu	
					32 Ghantasala	
					47 Devarakota	
					46 Chitturpu	
					45 Vemulapalle	
					39 Velivolu	
					40 Cheedepudi	
					41 Nimmagadda	
					42 Nadakuduru	
					43 Puritigadda	
					44 Yarlagadda	
					48 Vakkalagadda	
					59 Lakshmipuram	
					60 Lankapalle	
					61 Mangalapuram	
					19 Majeru	
					65 Bhogireddipalle	
					64 Pedakallepalle	
					71 Mellamarru	
					70 Ayodhya	

* Total villages of each taluk given under columns 2 and 4 include the villages which are fully included in urban areas also.

The following statement shows the present set up giving the details of the area and number of villages and towns in each taluk of Krishna District.

STATEMENT SHOWING THE POSITION OF EACH TALUK IN KRISHNA DISTRICT AT 1981 CENSUS

L. C. No.	Name of the Taluk	Total area in Sq. Kms.	No. of Towns	Total Villages	Total number of villages		No. of villages included in towns	
					Inhabited	Uninhabited	Fully	Partly
1	2	3	4	5	6	7	8	9
1	Jaggayyapet	385.9	1	44	39	5	1	..
2	Nandigama	602.0	1	62	57	5	1	..
3	Kanchikacherla	416.9	..	46	43	3	..	..
4	Mylavaram	683.7	1	67	63	4	1	..
5	Tiruvur	487.8	1	43	43	..	3	..
6	Vissannapet	647·9	..	39	39	..	..	..
7	Nuzvid	867.3	1	80	78	2	1	..
8	Gannavaram	439.9	1	65	59	6	1	..
9	Vijayawada	535.0	4	51	51	..	11	..
10	Vuyyur	265.6	1	53	51	2	..	1
11	Gudivada	323.8	1	63	61	2	..	5
12	Mandavalli	268·5	..	49	48	1	..	..
13	Kaikalur	462.2	1	50	50	..	1	..
14	Bantumilli	368.6	..	45	43	2	..	..
15	Pamarru	271·1	..	55	53	2	..	..
16	Movva	470.8	..	55	53	2	..	..
17	Bandar	520.2	2	70	70	..	1	3
18	Divi	736.4	2	41	41	..	2	..
	District	**8,727.0**	**17**	**978**	**942**	**36**	**23**	9

1 The district "Geographical Area" figures are as supplied by Surveyor General, India

2 The total of the area figures of taluks will not tally with the district area figures because the former represents landuse area and are derived from the figures supplied by the State Survey Department

3 Villages shown under column 5 do not include the villages under column 8

MAJOR CHARACTERISTICS

Forestry : The extent of forests works out to 7.6 per cent of the total geographical area of the district. The forests in the district meet the needs of the district partially and to a very small extent. Principal products of the forests are: 1) fodder for cattle, 2) fuel for domestic and industrial consumption, 3) timber, 4) thorn and brushwood for fencing, 5) soft wood for packing, 6) bamboo for basketry and 7) tanning barks for the leather industry. The minor forest produce are 1) edible and non-edible fruits, 2) shell-lime, 3) palmyrah and date trees for thatching, 4) thatch grass and broom grasses and 5) tamarind and soapnuts for domestic use and the economic returns thereon are rather limited.

In view of the poor forest potentialities of the district, the large scale plantations of quick growing species like delonix regia, enerolobium saman, cassia siumea, cassia fistula, pongamia pinnata and dalbergia sissoo were planted to meet local fuel and industrial requirements. There are no research centres or forest schools in this district.

Minerals and mining : The district is not lacking in mineral resources. The important minerals of the district are chromite, diamond, iron ore and limestone.

Chromite : Small deposits of chromite have been mined in the past in Kondapalle hills and the adjoining areas but most of the mines have been closed down due to increased cost of underground mining and other difficulties. In view of the present demand for chromite for Vishakhapatnam Steel Plant, it may be worthwhile to carry out detailed exploration by drilling to assess the grade and reserves of chromite deposits and to evaluate their potential for mining and exploitation.

Diamond : Ancient workings for diamond from the Krishna river gravels below a depth of 5-10 mts. of alluvium are shown to exist along the bank of the Krishna river around Paritala, Ustapalle, Kodavatikallu, Ramannapeta, Suravaram, Kothapeta, Namalipuram, Mogalur and other places. A detailed exploration of the diamondiferous gravels of the Paritala and other areas is taken up by the Geological Survey of India to assess the potentiality of the deposits for economic extraction by modern methods of mining.

Iron Ore : Most of the iron ore from Jaggayyapet area has already been mined and exported and the mining industry was closed down.

Limestone : Large deposits of cement grade and flux grade limestones have been found in Jaggayyapet area and these deposits have been reserved for exploitation to supply to the requirements of blast furnace grade limestone for the Vishakhapatnam Steel Plant.

Mica : Small deposits of mica have been worked intermittently by private parties around Tiruvur. The pegmalities are, however, small and have not produced any large quantity of mica so far.

Sulphur : Small quantity of native sulphur occuring in silts upto a depth of 60 cms. are known near Kona about 12 kms. from Machilipatnam. Investigation of the occurrence by the Geological Survey of India earlier has shown that the deposit is only superficial derived from gypsum of sea water by the action of sulphur bacteria.

Electricity and power : The Vijayawada Thermal Station situated at Ibrahimpatnam (Mylavaram Taluk) produces 420 M. W. of power. The cost of this project is Rs. 170 crores. Foundation was laid on 30-10-82 for installation of second thermal station unit with the capacity of 210 M.W.

Land and land use pattern : The land utilisation pattern of the district during 1980-81 is as follows:

	Classification of the area	Area (in sq. kms)	Percentage to total Geographical area
	(1)	(2)	(3)
1	Forests	664	7.6
2	Barren and cultivable land	623	7.1
3	Land put to non-agricultural uses	1,012	11.6
4	Cultivable waste	490	5.6

(1)	(2)	(3)
5 Permanent pastures and other grazing lands	219	2.5
6 Land under miscellaneous tree crops and groves not included in net area sown	69	0.8
7 Current fallows	433	5.0
8 Other fallow lands	134	1.5
9 Net area sown	5,083	58.3
Total geographical area of the district	**8,727**	**100.0**

Agriculture : Endowed with a rich variety of soils, the district occupies an important place in agriculture. Agriculture is the most important occupation of the people of the district and paddy is the main food crop raised. According to the agricultural census 1980-81, the gross cropped area of the district both kharif and rabi was 18.20 lakhs acres of which the gross irrigated area was 10.71 lakhs acres. Paddy was the main crop with 9.91 lakhs acres followed by jowar with 0.60 lakhs acres, tobacco with 0.36 lakhs acres and chillies with 0.21 lakhs acres. The importance of the area under total pulses cannot be ignored as it was recorded as 3.73 lakhs acres.

Canal irrigation under Prakasam Barrage is the main source of irrigation benefitting an extent of 8.71 lakhs acres during 1980-81 followed by tank irrigation with 1.13 lakhs acres and by tube wells with 0.43 lakhs acres. Wells and other sources of irrigation also contributed their might in getting the area irrigated.

Animal Husbandry : Krishna is one of the richest districts of the State in livestock. Within the district, Divi taluk is the richest both in respect of livestock and poultry followed by Vijayawada. The Integrated Milk Project, Vijayawada, aided by the UNICEF and the Government of India and managed by the State Government is the biggest venture, the district has ever had. The Vijayawada Milk Powder Factory collects daily 1.25 lakhs litres of milk on an average and has got a capacity to produce 10 tonnes of milk powder, 8 tonnes of butter, 6 tonnes of ghee per day. In flush season, the milk collection touches 1.80 lakhs litres per day.

The district is rich in poultry farming. The taluks of Divi, Vijayawada and Gannavaram are leading in this regard. The Intensive Egg and Poultry Production-cum-Marketing Centre established at Vijayawada in 1965 provides marketing facilities and technical guidance on commercial lines to poultry farmers.

Fishery : The department of fisheries has sponsored several schemes for the development of fishing in Kolleru lake and also for the development of the socio-economic conditions of the fishermen of the lake area. There are 58 fish tanks developed since 1976.

Industry : The Guntupalle Broad gauge Railway wagon workshop which was established at a cost of 17 crores has provided employment to about 5,000 people and repairs about 15 wagons per day.

The R. T. C. Regional Workshop at Vidyadharapuram repairs old buses and gives them new look.

The Jawahar Autonagar at Patamata, the only one of its kind in the entire country, caters to service needs of automobile industry. It gives employment to 10,000 people.

The people of Krishna district contributed Rs. 2 crores towards the share capital and with that seed money the A. P. Heavy Engineering Machinery Industry is established at Kondapalle village in Mylavaram taluk. At present this unit is producing machinery required for paper, cement, textile and leather industries.

Vijayawada has a big industrial estate which manufactures plastic, stainless steel articles and aluminium works, oil engines, paints, etc.

Transport: The district is well served by roads and railways, having a road length of 5.271 kms. under different agencies (State Highways 296 kms., Major District Roads 1942 kms., and Z. P. and P. S. Roads 3033 kms.) and 187 kms. of railway line covering 37 Railway stations. 900 villages have been connected with the transport facilities of which 659 villages were connected by R. T. C. and 241 villages by private operators. 43 more villages are proposed to be covered by R. T. C. by forming new routes and deviation/extension of routes. Vijayawada city, situated at the head of the Krishna delta, is the chief commercial centre of the district and also an important railway junction, being connected to Delhi, Calcutta, Madras, Hubli, Gudivada and Machilipatnam. It has also an aerodrome at Gannavaram and sea port at Machilipatnam. The development of communications provided good impetus to trade which ultimately led to the prosperity of the district.

PLACES OF INTEREST

Places of Religious, Historical or Archaeological Importance : Places of religious institutions (temples) and mutts and charitable institutions and institutions of historical or archaeological importance in the district are presented in the following statement for the convenience of the reader.

STATEMENT SHOWING THE MONUMENTS, TEMPLES AND MUTTS IN KRISHNA DISTRICT

Sl. No.	Taluk	Name of the Town/village	Name of the Monuments/Temples/Mutts
1	2	3	4
1	Jaggayyapet	1 Vedadri	† Sri Yogananda Lakshmi Narasimha Swamy
		2 Jaggayyapet	Sri Brahmanda Swamy Mutt
		3 Dabbakapalle	Sri Sundadi Nagadasugari Mutt
		4 Makkapet	Sri Attili Saranga Mutt
2	Nandigama	1 Nandigama	† Sri Ramalingeswara Swamy
		2 Penuganchiprolu	† Sri Thirupathamma
3	Kanchikacherla	1 Jagannadhapuram	+ Sri Venkateswara Swamy
4	Mylavaram	1 Zami Machavaram	† Sri Dasanjaneya Swamy
		2 Kondapalli	Hill Fort and Ruined place (Bahmani and Qutub Shahi Architecture)
5	Tiruvur	Nemali	† Sri Venugopala Swamy
6	Nuzvid	Nuzvid	Nuzvid Fort (Bahmani and Qutub Shahi Architecture)
7	Vijayawada	Vijayawada	+ Sri Durga Malleswara Swamy
			+ Sri Venkateswara Swamy
			† Sri Venugopala Swamy
			† Sri Bramarambha Chenna Malleswara Swamy
			† Sri Bramarambha Malleswara Swamy
			† Sri Rama Kanyaka Parameswari and Sri Nageswara Swamy
			Sri Bhavoji Mutt
			Sri Chinmayananda Swamulu Mutt
			Sri Veera Saiva Mutt
			Sri Sringeri Jagadguru Sankara Mahalaya Vidya Poshaka Sangham
			Sri Gosamrakshana Sangham
			Sri Kanyakaparameswari Satram
			Sri Kowtha Purnananda Vilas
			Sri Chunduri Venkata Reddy Choultries
			Sri Rama Mohana Ayurveda Vaidyasala
			Sri Tummapalli Annapurnamma Students Home
			Sri Parepalli Sree Ramulu Dharma Ramanuja Kutam
			Sri Ramanama Sankeertana Sangham

STATEMENT SHOWING THE MONUMENTS, TEMPLES AND MUTTS IN KRISHNA DISTRICT *(Concld.)*

1	2	3	4
7	Vijayawada (Concld.)		Sri Lakshminarayana Arya Vysya Kalyana Mandira Sangham
			Dharma Tank
			Sri Ramanagar Rupubayamma Trust
			Sri Gopuvari Anna Satram
8	Vuyyur	1 Indupalle	† Sri Chennakeswara Swamy
		2 Illur	† Sri Raghunayaka Swamy
			† Sri Rameswara Swamy
9	Gudivada	1 Gudivada	† Sri Bhimeswara Swamy
		2 Koduru	† Sri Lokeswara Janardhana Swamy
10	Mandavalli	1 Vadali	† Sri Jagannadha Swamy
		2 Singarayapalem	† Sri Lakshmi Narasimha Smamy
			Sri Bhavaji Mutt
11	Kaikalur	1 Kolletikota	† Sri Pedalinti Ammavaru
		2 Korukollu	Mud Fort
12	Bantumilli	1 Kruthivennu	† Sri Nageswara Swamy
13	Pamarru	1 Venuturumilli	† Sri Kodandarama and Ramalingeswara Swamy
		2 Balliparru	† Sri Venugopala Swamy
14	Movva	1 Pedakallepalle	+ Sri Durga Nageswara Swamy
		2 Srikakulam	† Srikakuleswara Swamy
		3 Pedamuthevi	† Sri Lakshmipatheswara Swamy
15	Bandar	1 Machilipatnam	† Sri Venkateswara Swamy
			† Sri Nageswara Swamy
			† Sri Venugopala Swamy
			† Sri Ramalingeswara Swamy
			† Sri Kanyakaparameswari
			Sri Andhra Jateeya Vidya Parishad
		2 Kankantava	† Sri Umamaheswara Venugopala and Venkatachala Swamy
		3 Bandar	Sri Sankara Mutt
			Sri Thopa Govinda Swamy Mutt
16	Divi	1 Mopidevi	+ Sri Subrahmanyeswara Swamy
		2 Avanigadda	Sri Pothuluri Veerabrahmendra Swamy Mutt

+ Institutions which have an annual income of Rs. One Lakh and above

† Institutions which have an income of Rs. 20,000/- and above, but less than Rs. One lakh

Source : Commissioner of Endowments and the Director, Archaeology and Museums, Hyderabad, Andhra Pradesh, 1981

Places of tourist interest :

Vijayawada (Vijayawada Taluk) : Vijayawada is an ancient place lying on the northern bank of the sacred river Krishna. It is thethird largest city in Andhra Pradesh. It is the headquarters of the taluk and the revenue division. It is situated at the head of the Krishna delta and on the Madras–Waltair broad gauge line. It is 32 kms. from Guntur and 81 kms. from Machilipatnam, the district headquarters. Vijayawada is the biggest railway junction in India connected by railway lines to Madras, Calcutta, Delhi, Hyderabad, Machilipatnam and Guntur. It was once the capital of Madhavavarma III, the Vishnukundin King. In the post-Satavahana period, it was known by several names such as Vijayavata, Vijayavatika and Bezwada. This was also known as Beejapuram, Kanakaprabha, Kanakapuram, Kanakawada, Jayapuri Vijayapuri, Phalguna Kshetram and Jananathapura in the 12th Century A. D. Among the temples here, those dedicated to Bhramaramba–Malleswaraswamy and Kanakadurga on the Indrakiladri and Vijayeswara are the most worshipped. Devinavarathrulu celebrated in honour of Kanakadurga from Asvayuja Suddha Padyami to Dasami (September-October) attracts thousands of pilgrims from all over the State. Another feature of the place is Krishna Pushkaram, an all India festival which is held once in twelve years. The last was held in 1980. The Jania Mosque, one of the oldest mosques of the place, attracts a large gathering of Muslims on the 12th and the 13th day of "Bara Wafat" month when the hair relic of the Holy Prophet Muhammad preserved in it will be exhibited. On account of quick transport and communication facilities, the city has become one of the big business centres in Andhra Pradesh. A broad casting station of All India Radio is located here. Some of the important places of interest in this city are the Mogalrajapuram caves, Kanakadurga temple, Prakasam Barrage, Gunadala Church and Gandhi Stupa on the Gandhi Hill. Many daily newspapers namely Andhra Prabha, Andhra Jyothi, Andhra Patrika, Visalandhra and Indian Express are published from Vijayawada.

Chinagollapalem (Bantumilli Taluk) : To the north-east of Machilipatnam, lies the island of Chinagollapalem. Casuarina, coconut and mango gardens along the Bay of Bengal and the Upputeru render it a beautiful scenic spot. It is a place of health resort and natural beauty with a fine beach.

Vedadri (Jaggayyapet Taluk) : It is a place of religious importance. It is also known as 'Pancha Narasimha Kshetram'. Narasimha Jayanthi which is celebrated in April–May attracts a large number of pilgrims. Apart from this, there are Buddhist remains which date back to Mauryan period.

Kuchipudi (Movva Taluk) : This place is 60 kms. from Vijayawada. It is the birth place of Siddhendra Yogi, who is the father of the famous school of Kuchipudi dance. A training centre Siddhendra Kalakshetram imparts training for a period of five years for 'Natyacharya' title.

Movva (Movva Taluk) : Movva is situated 26 kms. away from Avanigadda. The shrine of Venugopala Swamy constructed eight centuries ago is held in great veneration by the villagers. Its importance increased on account of Kshetrayya, the famous composer of the musical form 'Padams'.

Kondapalle (Mylavaram Taluk) : Kondapalle lies 19 kms. north of Vijayawada on the Vijayawada–Tiruvur road. A fort built by Prolaya Vemareddy, the founder of Kondaveeti Reddy dynasty after Kakatiyas is of historical importance. The place is famous for wooden, hand painted toys which reflect the creative imagination of the craftsmen.

Machilipatnam (Bandar Taluk) : Machilipatnam (Bandar) is the headquarters of Krishna district. It is one of the earliest known British settlements in the sub-continent of India. It derived its name owing to the construction of a Gateway to the town decorated with the eyes of a fish. This place is famous for Kalamkari printing. There are gold covering works in Machilipatnam and Chilakalapudi village. Some of the important temples of this place include those of Kanyakaparameswari, Nageswaraswamy, Ekambareswaraswamy and Panduranga. The shrine of Panduranga is built attractively on par with the one at Pandaripuram.

Source : Andhra Pradesh District Gazetteers 1977 — Krishna District, P-239

CENSUS CONCEPTS

Rural and Urban areas : It is customary to classify the population of every country at each census as Rural and Urban. Such a classification has considerable importance and is necessary from the point of assessing the differentials in the social, economic, cultural and demographic characteristics of the population. Hence, at the beginning of each census, the criteria for treating a place as a town i. e., urban are evolved and the areas are then classified according to the definition so evolved. The census definition of a town in this country was more or less the same from 1891 to 1941. The towns broadly comprised all municipalities irrespective of the population size and every other continuous collection of houses permanently inhabited by not less than 5,000 persons while provincial Directors of Census Operations having regard to the character and relative density of population, their importance as centres of trade decide them to be towns. In the application of this definition there was some variation from State to State according to the local conditions. It was only at the 1961 census that a fairly strict definition was sought to be applied throughout the country in order to determine a place as an urban unit. The same definition was followed at the 1971 and 1981 Censuses also. The Director of Census Operations, however, was given discretion to include places that had other distinct urban characteristics and to exclude undeserving cases in consultation with the State Government. The following criteria are adopted for treating a place as urban at the 1981 Census.

i) A minimum population of 5,000,

ii) Atleast 75% of the male working population is in non-agricultural pursuit,

iii) A density of population of atleast 400 persons per sq. km.

The urban criterion of 1981 varies slightly from that of 1961 and 1971 Censuses, in which the males working in activities such as fishing, logging, etc., were treated as engaged in non-agricultural and therefore contributed to the 75% criterion in 1961 and 1971 Censuses, whereas in the 1981 Census these activities are treated as on par with cultivation and agricultural labour for the purpose of this criterion.

The towns are distributed into six classes as detailed below ;

Classification of towns	Population size
Class I	1,00,000 and above
Class II	50,000 – 99,999
Class III	20,000 – 49,999
Class IV	10,000 – 19,999
Class V	5,000 – 9,999
Class VI	below 5,000

The class I towns are termed as cities.

Standard Urban Area : Besides classification of all places into rural and urban areas, two more concepts viz., Urban Agglomeration and Standard Urban Area were evolved from the 1971 Census. One of the difficulties in comparing the urban population and its characteristics between one census and another, apart from the changes in the list of certain units at each census, had been the change in the jurisdictions of the urban units from census to census. The concept of Standard Urban Area had been introduced at the 1971 census and same was followed in 1981 with a view to obviating this difficulty to some extent. The essentials of a standard urban area are : (i) that it should have a core town of a minimum population size of 50,000, (ii) that the contiguous areas made up of other urban as well as rural administrative units should have close mutual socio-economic links with the core town and (iii) that there are probabilities of this entire area getting fully urbanised in a period of two or three decades. The idea is that it should be possible to provide comparable data for a definite area of urbanisation continuously for three decades which would give a meaningful picture. This replaced the concept of town-group which was introduced in the 1961 Census. The town-group was made up of independent urban units not necessarily contiguous to one another but were to some extent inter-dependent. The data for such

town groups become incomparable from census to census as the boundaries of towns themselves change and the intermediate areas are left out of account. Thus the concept of Standard Urban Area came to be developed for adoption at the 1971 Census. In Andhra Pradesh, 31 units have been selected for demarcating Standard Urban Areas. The necessary data will be compiled for these units also during the next two or three successive censuses in order to study urbanisation around a large nuclei. The Standard Urban Area is identified by the administrative units that it encompasses namely the city, the town and the villages. The boundaries of the Standard Urban Area are the administrative boundaries of the peripherial units.

Urban Agglomeration: Apart from town/city, the 1971 concept of Urban Agglomeration has also been adopted for the 1981 Census. An urban agglomeration constitutes;

a) A city with continuous outgrowth (the part of outgrowth being out of the statutory limits but falling within the boundaries of adjoining village or villages);

b) One town with similar outgrowth or two or more adjoining towns with their outgrowths as in (a);

c) A city and one or more adjoining towns with their outgrowths all of which form a continuous spread. There are only 4 urban agglomerations in the State viz., Vishakhapatnam, Rajahmundry, Vijayawada and Hyderabad.

Census House: A census house is a building or part of a building having a separate main entrance from the road or common courtyard or staircase etc., used or recognised as a separate unit. It may be inhabited or vacant.

Household: A household is a group of persons who commonly live together and would take their meals from a common kitchen unless the exigencies of work prevented any of them from doing so. There may be one member household, two member household or multi-member household. For census purposes each one of these types is regarded as household. Again, there may be household of persons related by blood or household of unrelated persons or even of mixed type. Examples of unrelated households are boarding houses, hostels, residential hotels, orphanages, rescue houses, ashrams, etc. These are called institutional households.

Scheduled Castes/Scheduled Tribes: Scheduled Castes and Scheduled Tribes are those notified under Article 341 of the constitution according to which the President may with respect to any State or Union Territory and where it is State after consultation with the Governor thereof, by public notification, specify the castes, races or tribes which shall for the purpose of the constitution be deemed to be Scheduled Castes/Tribes in relation to that State or Union Territory, as the case may be.

For the purpose of 1981 Census, the Scheduled Castes and Scheduled Tribes orders, (Amendment) Act, 1976, notified under the Government of India, Ministry of Home Affairs, Not fication No. BC. 12016/34/76 SCT-V dated 27-7-1977 was adopted. A copy of the list of Scheduled Castes and Scheduled Tribes in Andhra Pradesh is given under the note on Primary Census Abstract.

Literates: A person who could both read and write any language with understanding was treated as a literate at the 1981 Census. A person who could merely read but could not write or vice versa was not treated as literate. The test for reading was ability to read any simple letter either in print or in manuscript. Children aged 4 years and below were treated as illiterates. The test for education was that a person should have passed a recognised written examination or examinations as proof of educational level attained. The highest examination passed was taken as the level of education.

Worker: The definition of work adopted in 1981 Census is as follows :

> "Work may be defined as participation in any economically productive activity. Such participation may be physical or mental in nature. Work involves not only actual work but also effective supervision and direction of work."

In the concept of work, a significant departure is made at the 1981 Census. At the 1971 Census, the main activity of a person was initially enquired according as he spent his time basically as a 'worker', engaged in production of goods and services or as a non-worker. For regular work in organised sector, the reference period was the week prior to enumeration, and for seasonal work

such as agriculture, etc., the last one year. Persons engaged atleast for a day in regular (non-seasonal) work during the preceding week were treated as workers. The work of a person who was basically a non-worker, such as a student, or housewife but had made some marginal contribution to work was classified as secondary work and this was recorded separately.

At the 1981 Census it was considered desirable to have as detailed a profile of the working population as possible, maintaining the comparability with 1961 and 1971 data. An attempt was made to find out if a person had done any work at all during the last year. It will thus be seen that the questions on economic approach have been designed to distinguish all the workers, regular or seasonal and non-workers with reference to the last one year prior to the date of enumeration. It was intended to find out how many had worked for 183 days or more i.e., 6 months or more and information regarding the secondary work done by regular workers and also the marginal work done by the non-workers was collected. It was felt in the present context that the usual status of worker was more appropriate when compared with the approach of current status of worker followed earlier. The broad classification of workers is explained under the note on the Primary Census Abstract.

Non-workers : All others who did not do any productive work irrespective of whether they derived some income such as through pension, rents, etc., or did not derive any income were classified under category (X) non-workers.

The non-workers are divided into the following seven categories :

1. Household duties i e., all those persons basically engaged in unpaid home duties doing no other work ;
2. Students i.e., all full-time students and children attending school ;
3. Retired persons or a rentier i.e., a retired person not employed again or rentier or royalty receiver or any other person of independent means for securing which he does not have to work and who does no other work ;
4. Dependent i.e., an infant or child not attending school, a person permanently disabled from working due to illness or old age or if able bodied who have no other activity and who are not seeking any work either but are purely dependent;
5. Beggars, etc., i.e., beggars, vagrants or an independent woman without indication of source of income and those of unspecified source of subsistence and who are not engaged in any economically productive work ;
6. Institutional inmates i.e., a convict in a jail or an inmate of penal, mental or charitable institution; and
7. Other non-workers — all non-workers who may not come under any of the above six categories.

Marginal Workers : A significant feature of the 1981 Census was the collection of information on marginal workers who had done some work for a period of less than 6 months during the reference year prior to census taking. At the 1971 Census though this concept was not introduced there was a comparable category called non-workers with secondary work.

HISTORY OF DISTRICT CENSUS HANDBOOK

District manuals compiled and published prior to 1905 by the erstwhile composite Madras Government contained not only particulars of items of more or less a permanent character such as physical characteristics, history, religion and ethnography, but also a few statistical tables including those relating to population which became obsolete within a few years of publication. Later, the Madras Government replaced the District manuals by another publication viz., the District Gazetteers consisting of two volumes A and B. Volume A contained descriptive and such general tables as might be necessary to explain the text and volume B contained detailed statistics. It was decided that volume B should be brought out periodically after each Decennial Census so that they contain the latest statistics. Volume A was published for some districts between 1905 and 1927 in the composite Madras State. The publication of volume A was discontinued in 1927. Volume B was published for all the districts of the composite Madras State between 1906 and 1915. The publication of volume B was also stopped after 1931 Census. Due to the II world war, they were not published after the 1941 Census.

Similarly in the erstwhile Hyderabad State also the Gazetteer volumes were brought out for some of the districts.

The scheme of publication of revised District Gazetteers was started in 1958 by the State Governments and in this State, the Gazetteers of all the districts except Hyderabad and Ongole have been published.

The village statements : Apart from the District Manual and Gazetteers the Census data upto village level used to be published in a brochure called 'Village Statement' for each District immediately after every census from 1872 upto 1941.

The village statements presented only the number of occupied houses and population by religion of each village and town. From 1951 Census, the village statements were replaced by the District Census Handbooks.

District Census Handbooks : Sri R. A. Gopala Swamy, I. C. S., the then Registrar General, India and Ex-officio Census Commissioner of India pioneered the idea of compiling the District Census Handbooks for each district and introduced the same in 1951 Census. This was envisaged as part of the plan intended to secure an effective method of preserving the census records prepared for areas below the district level. He proposed that all the District Census Tables and Census Abstracts prepared during the process of sorting and compilation, should be bound together in a single manuscript volume called the 'District Census Handbook' and suggested to the State Governments that the Handbook with or without the addition of other useful information relating to the District should be printed and published at their own cost, in the same manner as the village statistics of the last censuses. This suggestion was accepted by most of the State Governments. Both the composite Madras State and the erstwhile Hyderabad State accepted this suggestion and published the District Census Handbooks for each district at their own cost. In the erstwhile Hyderabad State, the District Census Handbooks were brought out in two parts, Part I containing the administrative statistics and Part II the census tables whereas in composite Madras State, the Handbooks were brought out in one single volume for each district.

Pattern of District Census Handbooks at 1961: At the 1961 Census, the scope of the District Census Handbooks was enlarged significantly by Sri Ashok Mitra, I.C.S., the then Registrar General, India. District Census Handbooks of 1961 of Andhra Pradesh included four parts. The first part contained narrative description of the physical features, history, social, economic and demographic characteristics, the progress made in each field of administration over the past decades and a brief gazetteer of places. The second part contained the administrative statistics of various departments. The third part contained the 1961 Census tables viz., General population tables, economic tables on Scheduled Castes and Scheduled Tribes. The fourth part consisted of village and town directory which was the most

vital part of the Handbook, giving the villagewise and townwise primary census abstract i. e., particulars of area, households, population, scheduled castes, scheduled tribes, literacy, broad categorisation of working population, etc. Important amenities such as educational, medical, public health and communication facilities available were also indicated against each village and town. Nine such tables containing villagewise particulars such as irrigation sources, important crops raised, value of land, co-operative societies, industrial establishments, police stations, list of skilled craftsmen, etc., were given after village and town directory. A statement on fairs and festivals in the district was given at the end of the volume. All these four parts were bound in a single volume and published at the cost of the State Government.

Pattern at 1971 Census : At the 1971 Census it was decided to enlarge the scope, in view of its usefulness to the official users of the census data and the increased demand among the public. There was some delay in the publication of District Census Hand Books at 1961 Census due to two reasons—1) inadequate printing facilities and 2) delay in the preparation of District Census Handbook which contained four parts. In order to avoid delay in the publication and to make available the more important data to the planners at the earliest, the District Census Handbook was prepared in 3 parts viz., Part A, Part B and Part C as shown below.

Part-A : Village and Town Directory

Part-B : Village and Town Primary Census Abstract

Part-C : Administrative Statistics and Report

Parts A and B were bound in a single volume and were published for all the districts as early as in 1974. However, the printing of Part C was given up.

Pattern at 1981 Census : At the 1981 Census, the format of village directory and statements of town directory are almost similar to those adopted for 1971. The district Census Handbook of 1981 Census comprises of the following two parts brought in single volume, the grouping of which would enhance the value of publication as the data given therein are closely interrelated.

Section I : Village Directory

Section II : Town Directory

Section III : Village and Town-wise Primary Census Abstract

It has been decided not to go in for administrative statistics that is Part-C as it was our experience during 1971 Census that there was inordinate delay in collecting the administrative statistics pertaining to various departments with the result that the publication of this part of District Census Handbook was dropped in Andhra Pradesh State. Other reason for dropping the publication is that administrative statistics, would be available to the data users in the publications of the State by Bureau of Economics and Statistics and the concerned departments.

The formats of village directory and of seven statements on town directory are on the same pattern as canvassed in 1971 Census except for a few additional columns. These additional columns are introduced to throw more insight into the infrastructure of the villages and towns. A feature of 1981 pattern is the restructuring of all the amenities except power supply in the villages and to bring them together, with the corollary that in case any amenity is not available in the village, the distance of the nearest place where the facility is available is presented. Similar method is followed in respect of towns where educational and medical facilities are not available. While presenting the additional columns of Town Directory, the Minimum Needs Programme of the Planning Commission is kept in view. The scope of village directory, town directory statements and primary census abstract along with the codes used under each column are explained hereunder.

Scope of Village Directory : As was done in the past, the village directory has been prepared for all the villages in the State and these are presented taluk-wise in the District Census Handbook, (DCH). For convenience of references, an alphabetical list of villages in respect of each taluk precede the village directory for that taluk. This is done for easy location of any village in the directory since the information is arranged in ascending order of the location codes of the villages.

In the village directory, various amenities and other data have been indicated by codes. These include, area of the village, total population with number of house-holds at 1981 Census, availability of amenities such as educational, medical, drinking water and P & T facilities, communication facilities, type of approach to village and the distance of nearest town, power supply and land use particulars. There are 20 columns in the village directory covering the above aspects.

Columns 1 to 3 relate to the location code number, name and total area of the village. The area given under column 3 is as per the data collected from the State Survey Department. Wherever the figures are not available from the State Survey Department, the figures furnished by the Tahsildars have been adopted. Columns 4A and 4B provide the number of households and population of the village as per 1981 Census. Columns 5 to 11 and 13 list out the basic amenities available in the village such as educational, medical, drinking water, postal, day of the market, communications, approach to village and electricity.

In order to indicate the food habits, information on the staple food of the majority during the major portion of the year was collected under column 14. Wherever it was difficult to clearly determine a particular grain as staple food, the combination of grains mainly used as staple food has been indicated.

Columns 15 to 19 pertain to the land use pattern in the village. The extent of forest area has been given in column 15 while in columns 16 and 17 the extent of cultivated area in the village has been given. The extent of irrigated area together with different irrigational sources has been indicated in column 16. The extent of culturable waste has been shown in column 18 while the area not available for cultivation such as village site, road and railways or underwater, etc., has been indicated under column 19.

The concepts of various types of land use given under each of the columns 15 to 19 are explained below :

1. Forests (Col. 15) : These include all actually forested areas and the lands classed or administered as forests under any legal enactment dealing with forests whether State owned or private. If any portion of such land is not actually wooded but put to some agricultural use, that portion is included under the appropriate heading of cultivated or uncultivated land.

2 Cultivated area with break-up irrigated and unirrigated (Cols. 16 & 17) This includes the land under the following three categories.

(i) *Net area sown :*

The net area sown represents the area sown to crops counting areas sown more than once in the same year, only once.

(ii) *Other fallows :*

This includes all lands which were taken up for cultivation but are temporarily out of cultivation for a period of not less than one year and not more than five years. The reasons for keeping such lands fallow may be either due to poverty of the cultivators or inadequate supply of water or malarial climate or silt ing of canals or rivers or unremunerative nature of farming, etc.

(iii) *Current fallows :*

This class comprises cropped areas which are kept fallow during the current year. If any seedling area is not cropped again in the same year, it is also treated as current fallow.

3. Culturable Waste: (Column 18) This includes the land under the following three categories.

(i) *Permanent pastures and other grazing lands :*

These cover all grazing lands whether they are permanent pastures and meadows or not. Village common and grazing lands within forest areas are included under this head.

(ii) *Miscellaneous tree crops, groves not included in the area sown :*

Under this class is included all cultivable land which is not included under net area sown but is put to some agricultural use lands under casuarina trees, thatching grass, bamboo bushes and other groves for fuel, etc., which are not included under 'Orchards' are classed under this category.

(iii) *Culturable waste :*

This includes lands available for cultivation but not taken up for cultivation or abandoned after a few years for one reason or other. Such lands may be either fallow or covered with shrubs and jungles which are not put to any use. They may be assessed or not assessed and may lie in isolated blocks or within cultivated holdings. Land once cultivated but not cultivated for five years in succession is also included in this category.

4. Area not available for cultivation. (Col. 19) : This includes the land under the following two categories.

(i) *Land put to non-agricultural uses:* All lands occupied by buildings, roads and railways or underwaters, e. g., rivers and canals and other lands put to uses other than agricultural.

(ii) *Barren and uncultivable land :* This covers all barren and uncultivable land like mountains, etc., i.e., which cannot be brought under cultivation unless at a high cost whether such land is in isolated blocks or within cultivated holdings.

Column 20 is for recording remarks if any on matters like place of religious, historical or archaeological interest and for information on the number of copies of newspapers circulated in the village and the number of motor cycles/scooters, cars/jeeps and tractors available in the village.

All the above particulars are based on the data received from the concerned departments like Education, Medical, Postal and Electricity and also from the Tahsildars concerned.

In the Appendix to the village directory taluk level totals of the amenities have been furnished which gives the picture for the district as a whole. At the 1981 Census, additional items viz., total population and number of households and approach to village have been introduced. Information on population and number of households will be useful as ready reference for analysing the data.

Item on communications has been singled out to spell in terms of availability of the public transport system. This is intended to see whether the village is served by any mode of transport such as bus or rail or waterway. It is against this background that the item on approach to village has been listed separately. This refers to road, etc., leading to the village and is to indicate whether the village is approachable both in fair and foul weather and whether it is inaccessible for all time or only some time in the year. Adult literacy class/centre under item on 'Education' and primary health centre and community health worker under item 'Medical' of village directory are included to indicate statistics on the Minimum Needs Programme of the Planning Commission.

Scope of Town Directory : There are seven statements in the Town Directory which include several particulars relating to the towns arranged as per the alphabetical order of their names. These statements are almost similar to those adopted in 1971 Census except for a few additional columns. The titles of the statements are as follows :

Statement I : Status and growth history

Statement II : Physical aspects and location of towns, 1979

Statement III : Municipal Finance, 1978–79

Statement IV : Civic and other amenities, 1979

Statement IVA : Civic and other amenities in notified slums, 1979

Statement V : Medical, Educational, recreational and cultural facilities, 1979

Statement VI : Trade, Commerce, Industry and Banking, 1979

With a view to facilitate analysis of data, a few new columns have been introduced. The columns-class of town, in every statement is a significant addition. By taking the class of town into consideration the infrastructure of amenities and facilities available in urban areas can best be analysed. The addition of civic administrative status in Statement III and IV and population in Statement IV and V also serve the same purpose. The formats of Town Directory have been devised to suit the Minimum Needs Programme of the Planning Commission. As a sequel to this programme the columns, scheduled castes and scheduled tribes population in Statement IV and adult literacy classes/centres in Statement V are identical.

In case such of the amenities as Fire Fighting Service in Statement IV, the Educational Facility in Statement V are not available in the town, the name of the nearest place if in the same district or the name of the nearest district if in the same State or other State where available, along with its distance from the referrent town has been given. This is a new feature of 1981 Census as it is necessary to identify the areas that have no specific facility in the district.

Statement VII i.e., population by Religion and Scheduled castes/Scheduled tribes in Towns of 1971 Census was discontinued at the 1981 Census and a new statement IVA has been introduced to explore the possibility of civic and other amenities available in notified slums in class I and II towns only.

The following seventeen places have been treated as towns in Krishna district at the 1981 Census.

1 Avanigadda
2 Challapalle
3 Gannavaram
4 Gudivada
5 Gunadala
6 Jaggayyapet
7 Kaikalur
8 Kankipadu
9 Kondapalle
10 Machilipatnam
11 Nandigama
12 Nuzvid
13 Patamata
14 Pedana
15 Tiruvur
16 Vijayawada
17 Vuyyur

Of the above seventeen places. Kondapalle is classified as town for the first time in the 1981 Census; Gudivada, Jaggayyapet, Machilipatnam, Nuzvid and Vijayawada have been enjoying this status since 1901 onwards; Pedana and Vuyyur are classified as towns from 1921; Avanigadda from 1951; Gannavaram, Kaikalur, Nandigama and Tiruvur are treated as towns from 1961 while Challapalle, Kankipadu, Gunadala and Patamata are classified as towns from 1971. Gudivada, Machilipatnam and Vijayawada towns with some of their surrounding villages as detailed below are treated as Standard Urban Areas. Vijayawada with Gunadala and Patamata as constituent units forms Vijayawada Urban Agglomeration.

Standard Urban Area	Constituent Units	
	Urban	Rural
(1)	(2)	(3)
1 Gudivada	1 Gudivada (M)	1 Valivartipadu (R) 2 Nagavarappadu 3 Bethavolu (R) 4 Pedayerukapadu (R) 5 Mandapadu (R) 6 Billapadu 7 Gangadharapuram 8 Gudivada (R)
2 Machilipatnam	1 Machilipatnam (M)	1 Arisepalle 2 Sultanagaram (Gollapalem) 3 Bandar (R) 4 Machavaram (R) 5 Kara Agraharam 6 Chilakalapudi (R)
3 Vijayawada	1 Vijayawada(M) Bhavanipuram (OG) 2 Patamata(P) Kanuru (OG) 3 Gunadala (P) Ramavarappadu (OG) (all of Krishna District) 4 Tadepalle (P) (of Guntur District)	1 Gollapudi 2 Prasadampadu 3 Enikapadu 4 Yenamalakuduru (all of Krishna District) 5 Undavalli (of Guntur District)

Of these 17 towns, Machilipatnam and Vijayawada are cities with a population of one lakh and more and have been categorised as class I towns. From the population point of view, Vijayawada with a population of 461,772 persons is the thirp largest city in the State next to Hyderabad and Vishakhapatnam. Machilipatnam the district headquarters is the second city in the District. Gudivada with a population ranging between 50,000 to 99,999 is the only class II town; Gunadala, Jaggayyapet, Nandigama, Nuzvid, Patamata, Pedana, Tiruvur and Vuyyur are class III towns with a population ranging from 20,000 to 49,999. Six towns viz., Avanigadda, Challapalle, Gannavaram, Kaikalur, Kankipadu and Kondapalle are class IV towns with a population of 10,000 to 19,999. There are no class V and VI towns in this district at the 1981 Census.

No town of 1971 Census is declassified in 1981 Census. On the other hand one new town is added to the list. The urban population of the district is 992,062 out of the total population of 3,048,463 persons constituting 32.54% as against 27.8% in 1971. The increase in proportion of urban is partly due to the addition of one new census town at 1981 Census.

The details given in each of the seven statements of the Town Directory are explained below:

Statement I – Status and Growth History: This statement provides basic information on civic status, population with decadal growth rate from

1901 to 1981, density for 1981 Census and sex ratio from 1961 to 1981 Censuses of each town in columns 2 to 19.

In this as well as in all other Town Directory Statements columns 1 and 2 relate to serial number and class, name and civic administrative status of the town. Class of town has been introduced to facilitate analysis of Town Directory data at the State and all India levels. This is presented according to 1981 population of the core town as per the population size classification.

Population	Class
100,000 and above	I
50,000–99,999	II
20,000–49,999	III
10,000–19,999	IV
5,000-9,999	V
Below 5,000	VI

The civic administrative status of the town (Col. 2) is indicated in brackets by abbreviated letters like M for Municipality, P for panchayat. The location code number (Col. 3) for the town was framed to follow the alphabetical order of the towns in the district. This also facilitates easy location of the town in the map. The name of taluk (Col. 4) where the town is located is given to facilitate analysis of data at State and all India level. Area in sq. kms. (Col. 5) and number of households including houseless households (Col. 6) for each town is included in the Town Directory for the first time in 1981 Census. The population of the town with decadal growth rate from 1901 Census to 1981 is given in Cols. 7 to 15. The percentage growth rate is indicated below the population in brackets. Density for 1981 (Col. 16)' is a new column introduced to facilitate analysis of Town Directory data. It has been calculated taking into account the area and the population of 1981 Census of the town and presented per sq. km. Sex ratio from 1961 to 1981 Censuses has been given in Cols. 17 to 19. This is also a new addition to facilitate analysis of Town Directory data. Sex ratio defined here is number of females per 1,000 males.

Out of 17 towns in the district, Jaggayyapet recorded a slight decline in 1931 and steady growth afterwards and the rest of the towns are recording a steady increase of population since 1901. Due to commercial, industrial and transport importance, Vijayawada city is fast developing. The variation in population in 1981 over 1971 Census is spectacularly high in Gannavaram, Jaggayyapet, Machilipatnam, Nuzvid, Vijayawada City, Gunadala, Patamata and Vuyyur.

Of the seventeen towns in the district, Patamata is having an area of 34.92 sq. kms. and next to it comes Vijayawada city with an area of 33.25 sq. kms.

Vijayawada City the commercial centre, records the highest density of 13.888 persons per sq. km. as against the district average density of 349 persons per sq. km. Machilipatnam, the district headquarters has recorded a density of 5,568 persons per sq. km.

Statement II - Physical aspects and location of Towns 1979 : This statement has 12 columns and depicts physical aspects and location of towns in the district. Under Cols. 3 to 5 in the statement, data relating to rainfall recorded in 1978, the maximum and minimum temperature recorded in 1971 Census were given. If this information was not available for any town, then the particulars available for the nearest town have been given against such town.

The district is well served by rail and road communications. All the seventeen towns are linked up by roads and the buses ply frequently on these roads. Nine out of 17 towns are directly connected by railways. Vijayawada railway station is the biggest junction connecting all the traffic that moves from Delhi, Calcutta, Madras, Hyderabad, Hubli and Machilipatnam with all the voluminous inward and outward passenger and goods traffic. Besides these rail and road facilities, Machilipatnam is a minor sea-port from where iron ore is exported to foreign countries. The river Krishna and its canals are navigable. Due to development of communications, the trading activity was improved leading to the prosperity of the district.

Statement III – Municipal Finance, 1978-79 : The data for inclusion in this statement was obtained from the respective statutory and non-statutory bodies from their budgets and accounts.

The table shows that no town has an excess of expenditure over income except Jaggayyapet. In Jaggayyapet, Kaikalur, Kankipadu, Pedana and Tiruvur towns nearly 20% of the total receipts are

utilised for purposes of public health and conveniences. For public institutions like schools and libraries except three town municipalities, the rest have not spent anything from their incomes.

Statement IV – Civic and other amenities, 1979: As the title itself reveals, this statement deals with the facilities provided to the people in urban areas of the district.

All the towns have open surface drains except Nuzvid and Pedana which have sylk drains while Challapalle, Gannavaram, Machilipatnam and Vijayawada have sewerage facility also. The facility of either water borne or service latrines is reported in all the towns except Patamata for which the required information could not be obtained. The protected water supply scheme is reported to be available in all the towns. All the seventeen towns have electric supply for domestic as well as industrial purposes.

In Andhra Pradesh. Domestic Service includes supply of energy for lighting, fans and domestic purposes in domestic premises and supply in poultry farming units upto 100 birds. Industrial service means supply for purposes of manufacturing, processing and/or preserving goods for sale, rice mills, oil mills, flour mills, ginning mills, decorticating mills, dal and gram mills, stone crushers, water works and sewerage pumping stations operated by local authorities or Government departments or co-operative house building societies and pumpsets of railways for whatever purpose they may be used. Commercial service includes the supply of energy for lights, fans for non-domestic and commercial purposes. Road lighting service includes supply of energy for lighting on public roads, streets, thorough fares including parks, markets, cart stands, bridges and for traffic signalling. Supply of energy to places of worship like churches, temples, mosques, gurudwaras, educational institutions, student hostels, municipal guest houses, travellers' bungalows, circuit houses of the Government Charitable institutions and recognised service/institutions are included in "Others".

Vijayawada city has the highest number of industrial connections followed by Patamata. In road lighting points also Vijayawada city tops the list and the next largest is Machilipatnam city.

Statement IV A – Civic and other amenities in notified slums, 1979: This is a new statement on civic and other amenities provided to the people living in notified or recognised slums in class I and II towns. Since the magnitude of slum is greater in respect of class I and II towns, presentation of data on slums is limited to class I and II towns only.

Machilipatnam and Vijayawada are class I towns and Gudivada is the only class II town in this district.

Statement V – Medical, educational, recreational and Cultural facilities in Towns, 1979: In this statement, the magnitude of facilities on medical, educational, recreational and cultural aspects with reference to population of 1981 has been detailed in respect of the various towns in the district. All the towns in the district have hospitals except Pedana where there is only one dispensary with no beds. There are 312 medical institutions which include Government hospitals, dispensaries, nursing homes, maternity and child welfare centres, family planning centres, T. B. clinics together with a total bed strength of 3,173 catering to the medical needs of a total urban population of 992,062 persons. Institutions covering all systems of medicine have been included in the statement.

Vijayawada, Gudivada and Machilipatnam possess medical facilities with 921,518 and 447 beds respectively and this is comparatively better than the other towns in the district. There are 66 persons per bed in Vuyyur, 130 persons in Jaggayyapet and 155 persons in Gudivada.

There are only 20 degree colleges in the district one each at Avanigadda, Gannavaram, Jaggayyapet, Nandigama, Nuzvid, Tiruvur, Gunadala, Patamata and Vuyyur, two in Gudivada, four in Vijayawada City and five in Machilipatnam. There is one post-graduate centre in Nuzvid and one polytechnic college at Vijayawada.

There are 21 junior colleges or higher secondary schools, 77 secondary or high schools, 172 junior secondary or middle schools and 307 primary schools in all towns put together in the district.

A different method has been adopted in presenting number of educational institutions. Composite schools like middle schools with primary classes or secondary schools with middle

classes, have been included in the number of primary and middle schools respectively. For example if in a town there are two primary schools say upto class IV and one high school from class I to X, the number of primary schools in the town is given as three and that of middle school as one and secondary school as one even though physically there are only three educational institutions. Again a composite school having classes upto class XII has been divided as shown below.

Class I to IV – Primary
Class V to VIII – Middle
Class IX & X – Secondary
Class XI & XII – Higher Secondary

Thus the number of educational institutions physically existing within a town have not been presented but has been presented by the grouping of classes in the institutions and treating each group as a school of its kind. This grouping hold true irrespective of educational institutions they belong to. For instance, the grouping marked as higher secondary i. e. class XI and XII may physically belong to a college but for the purpose of town directory these two classes put together constitute one unit of higher secondary school and the rest of the college has been treated as a college.

There is only one stadium in the district at Vijayawada city. There are 81 cinema halls and 48 public libraries including reading rooms in all the towns in the district. There are 12 community halls in the district, one each at Challapalle, Gannavaram and Patamata, two each in Gudivada, Vijayawada and Vuyyur and three in Machilipatnam.

Statement VI – Trade, Commerce, Industry and Banking, 1979 : Krishna district is predominently an agricultural tract. Paddy is the main food crop produced in the district. The commercial crops raised in this district are sugarcane, tobacco, chillies and cotton. The hinter land of Vijayawada is called the Blue Nile of Deccan. The minerals available in the district are certain granites and limestone useful for building material, chromite, iron ore, mica and Sulphur.

The district is served by a net work of 137 banks of which there is one each in Kankipadu, Kondapalle and Gunadala, two each in Pedana and Patamata, three each in Gannavaram, Nandigama, Nuzvid, Tiruvur and Vuyyur, four each in Avanigadda, Challapalle, Jaggayyapet and Kaikalur, thirteen in Gudivada. 19 in Machilipatnam and 67 in Vijayawada city. 18 agricultural credit societies and 80 non-agricultural credit societies are serving the total urban population of the district.

PRIMARY CENSUS ABSTRACT

The Primary Census Abstract provides the most important statistics relating to residential houses, households and population and its characteristics down to the village/ward levels in rural/urban areas respectively. The Primary Census Abstract and some other tables till the 1971 Census, were generated by breaking the Individual Slip pads and sorting them manually. As a distinct departure from this procedure, the system of 1981 Census tabulation avoided breaking of the pads and manual sorting of the Individual Slips. The data on Primary Census Abstract was obtained by compilation of data available in Part-II of the Household Schedule, namely Population Record.

Primary Census Abstract of 1981 Census has been presented on the following aspects for each revenue village in respect of rural areas and for each ward/locality/block of a town in urban areas.

1. Location Code number and name of village/town and area.
2. Total number of occupied residential houses and total number of households.
3. Total population and its sex breakup.
4. Population of Scheduled Castes and Scheduled Tribes by sex breakup.
5. Literate persons by sex.
6. Total main workers (I to IX categories) and the breakup of the workers into four broad categories, viz.,

Category	I :	Cultivators
Category	II :	Agricultural Labourers
Category V (a)	:	Household Industry
Category III, IV, V(b) & VI to IX	:	Other Workers and also the marginal workers and non-workers by sex

The column 'Marginal Workers' is an addition to the Primary Census Abstract in 1981 Census and was not there in the previous censuses. The marginal worker is defined as a person who has worked in any economic activity for less than 183 days or 6 months in a year. Thus he would be basically classified as a non-worker for the major part of the year.

While presenting the data in the Primary Census Abstract, villages and towns have been arranged in the ascending order of their L.C. Nos. The wards in each town have also been arranged similarly. The uninhabited villages and villages fully included in a town have been indicated accordingly in the rural Primary Census Abstract. In case of villages which are partly included in towns the word 'Rural' has been added in brackets after the name of the village and the particulars relating to the rural portion only have been presented against such villages. An alphabetical list of villages together with their respective L.C. Numbers is given at the beginning of each taluk, which helps the reader to locate the village for which data on the Primary Census Abstract is required.

The basic characteristics of such of those persons who were alive at the sunrise on 1st March, 1981 whether they lived in normal residential houses or huts or in institutions like hospitals, hostels, asylums, boarding houses, hotels, etc. or houseless persons like the wandering tribes, pavement dwellers have been presented in 28 columns of the Primary Census Abstract.

As per the 1981 Census count the population of Krishna district is as follows :

	Persons	Males	Females
Total	3,048,463	1,546,340	1,502,123
Rural	2,056,401	1,041,178	1,015,223
Urban	992,062	505,162	486,900

Col. No. 1 & 2 indicate L.C. No. and name of village/town/ward. Location Code is a device by which every village or town in a taluk of every district in a State is identified by a combination of numbers. Districts in the State are serially numbered in a clockwise direction starting from Srikakulam district and ending with Nalgonda district. In this process Krishna district was allotted L C. No. 6. Likewise the taluks in each district were given numbers serially in a clockwise order and the villages in each taluk were assigned

serial numbers in serpentine order. Unlike the districts, taluks and villages, the towns in each district were given numbers in alphabetical order. L.C. Nos. of villages were given in arabic numerals while those of towns in roman numerals.

Col. 3: This column shows the area of villages in hectares while the area of town is given in sq. kms. based on the information furnished by the respective State agencies. Where the area of a particular village/town was not available, the fact was noted as N.A. against that village/town. The area of all the villages and towns put together may not be equal to the area of the taluk since the area of the taluk includes area of villages, reserve forests, rivers and hills within the taluk. Rural area of a taluk presented in P.C.A. is obtained by deducting urban area from the total area of the taluk as furnished by the State Survey Department. Similarly, the rural area of a district can be obtained by deducting the total urban area of all the towns from the total area of the district. The area figures of the districts in the State are those supplied by the Surveyor General of India. Hence the total area of all the taluks in a district put together may not tally with the district area figures.

Col. 4: Number of occupied residential houses in a village/town includes partly residential houses also.

Col. 5: This column includes houseless bouseholds and institutional households as well.

Cols. 6 to 8: Total population includes houseless and institutional population with sex break up.

Cols. 9 to 12: Under these columns the population of SCs. and STs. by sex is given. A copy of the list of SCs. and STs. in Andhra Pradesh as notified in Presidential Order No. BC 12016/34/76-SCT V dated 27-7-1977 is appended hereunder.

List of Scheduled Castes in Andhra Pradesh

1 Adi Andhra
2 Adi Dravida
3 Anamuk
4 Aray Mala
5 Arundhatiya
6 Arwa Mala
7 Bariki
8 Bavuri
9 Beda Jangam, Budga Jangam
10 Bindla
11 Byagara
12 Chachati
13 Chalavadi
14 Chamar, Mochi, Muchi
15 Chambhar
16 Chandala
17 Dakkal, Dokkalwar
18 Dandasi
19 Dhor
20 Dom, Dombara, Paidi, Pano
21 Ellamalawar, Yellammala Wandlu
22 Ghasi, Haddi, Relli Chachandi
23 Godagali
24 Godari
25 Gosangi
26 Holeya
27 Holeya Dasari
28 Jaggali
29 Jambuvulu
30 Kolupulvandlu
31 Madasi Kuruva, Madari Kurva
32 Madiga
33 Madiga Dasu, Mashteen
34 Mahar
35 Mala
36 Mala Dasari
37 Mala Dasu
38 Mala Hannai
39 Malajangam
40 Mala Masti
41 Mala Sale, Netkani
42 Mala Sanyasi
43 Mang
44 Mang Garodi
45 Manne
46 Mashti
47 Matangi
48 Mehtar
49 Mitha Ayyalvar
50 Mundala
51 Paky, Moti, Thoti
52 Pambada, Pambanda
53 Pamidi
54 Panchama, Pariah
55 Relli
56 Samagara
57 Samban
58 Sapru
59 Sindhollu, Chindollu

List of Scheduled Tribes in Andhra Pradesh

1 Andh
2 Bagata
3 Bhil
4 Chenchu, Chenchwar
5 Gadabas
6 Gond, Naikpod, Rajgond
7 Goudu (in the Agency tracts)
8 Hill Reddis
9 Jatapus
10 Kammara
11 Kattunayakan
12 Kolam, Mannervarlu
13 Konda Dhoras
14 Konda Kapus
15 Kondareddis
16 Kondhs, Kodi, Kodhu, Desaya Kondhs, Dongria, Kondhs, Kuttiya Kondhs, Tikiria Kondhs, Yenity Kondhs
17 Kotia, Bentho Oriya, Bartika, Dhulia, Bulia, Holva, Paiko, Putiya, Sanrona, Sidhopaiko
18 Koya, Goud, Rajah, Rasha Koya, Lingadhari Koya (Ordinary) Kottu Koya, Bhine Koya, Rajkoya
19 Kulia
20 Malis (excluding Adilabad, Hyderabad, Karimnagar, Khammam, Mahbubnagar, Nizamabad, Medak, Nalgonda and Warangal districts)
21 Manna Dhora
22 Mukha Dhora, Nooka Dhora
23 Nayaks (in the Agency tracts)
24 Pardhan
25 Porja, Parangiperja
26 Reddy Dhoras
27 Rona, Rena
28 Savaras, Kapu Savaras, Maliya Savaras, Khutto Savaras
29 Sugalis, Lambadis
30 Thoti (in Adilabad, Karimnagar, Khammam, Mahbubnagar, Medak, Nalgonda, Nizamabad and Warangal Districts)
31 Valmiki (in the Agency tracts)
32 Yanadis
33 Yerukulas

Cols. 13 & 14: Literate persons are shown under these columns. A person who can both read and write with understanding in any language is taken as literate. A person who can merely read but cannot write is not a literate. All children of the age of 4 years or less are treated as illiterate even if the child is going to school and may have picked up reading and writing a few odd words.

Col. 15 to 28: At the 1981 Census, population has been broadly divided into three sections based on main activity viz., workers, marginal workers, non-workers. Their details are shown under these columns.

The definitions and concepts adopted in the economic classification of population at the 1981 Census are given under item Analytical Note.

Work: Work is defined as participation in any economically productive activity. Such participation may be physical or mental in nature. Work involves not only actual work but also effective supervision and direction of work. A man or a woman who is doing only household duties or making something only for domestic consumption (and not for sale) is not doing any work in census terminology. The reference period is the one year preceding the date of enumeration. Persons who had worked for 183 days or more, in other words worked 6 months or more are classified under cultivator, agricultural labourer, household industry and other workers according to the nature of work one did. Such of those persons who had worked for less than 183 days or 6 months are shown as marginal workers.

Cultivator: For purposes of census a person is working as cultivator if he or she is engaged either as employer, single worker or family worker in cultivation of land owned or held from government or held from private persons or institutions for payment in money, kind or share. Cultivation includes supervision or direction of cultivation.

Agricultural Labourer: A person who works in another person's land for wages in money, kind or share is regarded as agricultural labourer. An agricultural labourer has no right of lease or contract on land on which he/she worked.

Household Industry: Household industry is defined as an industry conducted by the head of the household himself/herself and or by the members of the household at home or within the village in rural areas and only within the precincts of the house where the household lives in urban areas. The large proportion of workers in a household industry should consist of members of the household including the head. The industry should not be run on the scale of registered factory which would qualify or has to be registered under the Indian Factories Act.

Other Workers: All workers who are not cultivators or agricultural labourers or in household industry are other workers. The type of workers that come under this category include factory workers, plantation workers, those in trade, commerce, business, transport, mining, construction, political or social work, all government servants, municipal employees, teachers, priests, entertainment artists, lawyers, barbers, dhobis, etc.

According to the 1981 Census there are 613,506 occupied residential houses and 664,070 households in Krishna district compared to 432,969 residential houses and 531,776 households in 1971 registering an increase of 41.70% in number of residential houses and 24.88% in number of households.

The total number of persons returned at the 1981 Census in Krishna district is 3,048,463 as against 2,493,574 in 1971 Census, thus recording an increase of 22.25% as against the State's growth rate of 23.10%. The proportion of rural and urban population to the total population in the district works out to 67.46% and 32.54% respectively in 1981 census compared to 72.75% and 27.25% in 1971. There are 971 females per every 1,000 males at the 1981 census when compared with State index of 975 females per 1,000 males. The ratio of 964 females per every 1,000 males was recorded at 1971 Census.

Krishna District returned 1,271,423 literates at 1981 census forming 41.71% of the total population of the district compared with 877,051 literates constituting 35.17% at 1971 census. The sex break up of literacy rates during 1981 census is 48.60% among males and 34.61% among females Rural-Urban break up of literacy rates indicate 33.98% of population are literates in rural while this is 57.72% in urban population. The corresponding rural and urban rates of literacy at 1971 are 28.82% and 52.12% respectively.

In Krishna district there are 1,221,530 workers constituting 40.07% of the total population as against 956,142 workers forming 38.34% in 1971 Census. Among males the workers constituted 57.39% while among females only 22.24% are workers.

BRIEF ANALYSIS OF THE VILLAGE & TOWN DIRECTORY AND PRIMARY CENSUS ABSTRACT DATA

There are 978 villages in the district at the 1981 Census as against 982 at 1971*. Out of the 978 villages, 942 are inhabited while 36 villages are uninhabited. 9 inhabited villages are reported as partly included in different towns of the district. The balance of 23 villages which are fully included in urban areas are not taken into account in arriving the total number of villages in the district.

The following table gives the population of taluks by total/rural/urban with sex break-up. The number of villages and towns in each of the taluks is also indicated in this table.

Vijayawada taluk has more urban population than other taluks, while Gannavaram taluk has the least urban population as per 1981 Census. Six taluks are returned as exclusively rural taluks.

Table 1

POPULATION, NUMBER OF VILLAGES AND TOWNS, 1981

Sl. No.	Name of Taluk	Population									No. of Villages		No. of Towns
		Total			Rural			Urban					
		P	M	F	P	M	F	P	M	F	Total	Inhabited	
1	2	3	4	5	6	7	8	9	10	11	12	13	14
1	Jaggayyapet	100,720	50,908	49,812	74,040	37,524	36,516	26,680	13,384	13,296	44	39	1
2	Nandigama	147,102	74,978	72,124	123,888	62,915	60,973	23,214	12,063	11,151	62	57	1
3	Kanchikacherla	102,261	51,893	50,368	102,261	51,893	50,368	..	..	..	46	43	..
4	Mylavaram	144,603	74,125	70,478	131,612	67,466	64,146	12,991	6,659	6,332	67	63	1
5	Tiruvur	111,566	57,074	54,492	91,538	46,802	44,736	20,028	10,272	9,756	43	43	1
6	Vissannapet	119,173	60,622	58,551	119,173	60,622	58,551	..	..	..	39	39	..
7	Nuzvid	190,523	97,310	93,213	158,479	80,991	77,488	32,044	16,319	15,725	80	78	1
8	Gannavaram	132,645	66,785	65,860	120,167	60,446	59,721	12,478	6,339	6,139	65	59	1
9	Vijayawada	717,703	366,624	351,079	164,688	83,716	80,972	553,015	282,908	270,107	51	51	4
10	Vuyyur	123,429	62,254	61,175	100,060	50,498	49,562	23,369	11,756	11,613	53	51	1
11	Gudivada	179,713	90,526	89,187	99,515	50,140	49,375	80,198	40,386	39,812	63	61	1
12	Mandavalli	69,633	35,123	34,510	69,633	35,123	34,510	..	..	..	49	48	..
13	Kaikalur	145,488	73,151	72,337	132,265	66,475	65,790	13,223	6,676	6,547	50	50	1
14	Bantumilli	89,720	45,304	44,416	89,720	45,304	44,416	..	..	..	45	43	..
15	Pamarru	101,383	50,825	50,558	101,383	50,825	50,558	..	..	..	55	53	..
16	Movva	134,123	67,188	66,935	134,123	67,188	66,935	..	..	..	55	53	..
17	Bandar	276,134	139,291	136,843	112,404	56,656	55,748	163,730	82,635	81,095	70	70	2
18	Divi	162,544	82,359	80,185	131,452	66,594	64,858	31,092	15,765	15,327	41	41	2
	Total	**3,048,463**	**1,546,340**	**1,502,123**	**2,056,401**	**1,041,178**	**1,015,223**	**992,062**	**505,162**	**486,900**	**978**	**942**	**17**

* Decrease is due to the inclusion of five main revenue villages in the proximate urban areas and thereby lost their rural character and one village is returned as newly sprung up during the decade.

Table 2 compares the taluk-wise population between 1971 and 1981 Censuses for total, rural and urban areas. Kaikalur taluk has recorded the highest growth rate of 93.38% during the decade 1971–81, while Movva taluk has recorded the lowest growth rate of 2.17%. Kanchikacherla, Vuyyur and Mandavalli taluks have registered negative growth rates over 1971.

Table 2

DECADAL CHANGE IN DISTRIBUTION OF POPULATION

Taluk	Population						Percentage decadal (1971-81) variation		
	1971			1981					
	Total	Rural	Urban	Total	Rural	Urban	Total	Rural	Urban
1	2	3	4	5	6	7	8	9	10
1. Jaggayyapet	79,425	60,577	18,848	100,720	74,040	26,680	26.81	22.22	41.55
2. Nandigama	98,989	83,567	15,422	147,102	123,888	23,214	48.60	48.25	50.53
3. Kanchikacherla	105,085	105,085	..	102,261	102,261	..	-2.69	-2.69	..
4. Mylavaram	110,111	110,111	..	144,603	131,612	12,991	31.32	19.53	..
5. Tiruvur	91,422	77,568	13,854	111,566	91,538	20,028	22.03	18.01	44.56
6. Vissannapet	94,730	94,730	..	119,173	119,173	..	25.80	25.80	..
7. Nuzvid	153,727	130,961	22,766	190,523	158,479	32,044	23.94	21.01	40.75
8. Gannavaram	105,353	96,332	9,021	132,645	120,167	12,478	25.91	24.74	38.32
9. Vijayawada	494,711	141,844	352,867	717,703	164,688	553,015	45.08	16.11	56.72
10. Vuyyur	127,917	110,462	17,455	123,429	100,060	23,369	-3.51	-9.42	33.88
11. Gudivada	159,284	98,216	61,068	179,713	99,515	80,198	12.83	1.32	31.33
12. Mandavalli	112,342	112,342	..	69,633	69,633	..	-38.02	-38.02	..
13. Kaikalur	75,236	65,610	9,626	145,488	132,265	13,223	93.38	101.59	37.37
14. Bantumilli	75,803	75,803	..	89,720	89,720	...	18.36	18.36	..
15. Pamarru	93,865	93,865	..	101,383	101,383	..	8.01	8.01	..
16. Movva	131,272	131,272	..	134,123	134,123	..	2.17	2.17	..
17. Bandar	234,816	101,234	133,582	276,134	112,404	163,730	17.60	11.03	22.57
18. Divi	149,486	124,443	25,043	162,544	131,452	31,092	8.14	5.63	24.15
District	**2,493,574**	**1,814,022**	**679,552**	**3,048,463**	**2,056,401**	**992,062**	**22.25**	**13.36**	**45.99**

Table 3 shows the total number of inhabited villages in the district classified by population into six broad ranges. In computing the number of villages in a taluk, the villages which are either completely included in an urban unit or returned uninhabited are not taken into account. Maximum number of villages are in the size group of 500–1,999 population and form 49.47% of total villages in this district.

Table 3

DISTRIBUTION OF VILLAGES BY POPULATION RANGES

Range of population	No. of villages in each range	Percentage of villages in each range
1	2	3
- 199	25	2.65
200 - 499	72	7·64
500 - 1,999	466	49·47
2,000 - 4,999	302	32.06
5,000 - 9 999	68	7.22
10,000 +	9	0.96
Total	**942**	**100.00**

Table 4 presents the distribution of villages by density into nine ranges and also the percentage of villages in each range. The density figures per sq. km. of each village have been worked out by using the area figures corrected upto two places of decimal. The highest proportion of villages is observed in the density range of 301–500. More than 90% of villages come under density group 101 and above. This district has returned a density of 349 persons per square kilometre as against 195 persons for the State.

Table 4

DISTRIBUTION OF VILLAGES BY DENSITY

Range of density (per sq. km.)	Total No. of villages in each density range	Percentage of villages in each density range
1	2	3
- 10	3	0.32
11 - 20	6	0.64
21 - 50	16	1.70
51 - 100	53	5.62
101 - 200	213	22·61
201 - 300	253	26.86
301 - 500	273	28.98
501 +	125	13.27
Not known	..	..
Total	**942**	**100.00**

According to 1981 Census the population of Scheduled Castes in Krishna district is 425,296 accounting for 13.95% of the total population of the district. Scheduled Caste population in this district forms 5.34% of the total Scheduled Caste population in the State. The proportion of Scheduled Caste population to total population in the villages is calculated for all the villages in the district and arranged in seven ranges together with percentage of villages in each range. 64.13% of the villages have Scheduled Caste population in a percentage range above 11. Only 6.15% villages are without Scheduled Caste population.

Table 5

PROPORTION OF SCHEDULED CASTES POPULATION TO TOTAL POPULATION IN THE VILLAGES

Percentage range of Scheduled Castes population to total population	No. of villages in each range	Percentage of villages in each range
1	2	3
Nil	58	6.15
5 or less	148	15.71
6 - 10	132	14·01
11 - 15	123	13.06
16 - 20	117	12.42
21 - 30	204	21.66
31 and above	160	16.99
Total	**942**	**100.00**

The Scheduled Tribes population in the district is only 66,927 persons forming 2.20% of the total population of the district. 65.71% of the total villages in the district have returned the proportion of Scheduled Tribe population less than 5% range, which exclude 26.01% of the total number of villages which have no Scheduled Tribe population. Among the taluks, highest proportion of Scheduled Tribe population is returned in Vijayawada taluk accounting for 15.35% of the total Scheduled Tribe population in the district.

Table 6

PROPORTION OF SCHEDULED TRIBE POPULATION TO TOTAL POPULATION IN THE VILLAGES

Percentage range of Scheduled Tribe population to total population	No. of villages in each range	Percentage of villages in each range
1	2	3
Nil	245	26.01
5 or less	619	65.71
6 - 15	46	4.89
16 - 25	18	1.91
26 - 35	7	0.74
36 - 50	5	0.53
51 and above	2	0.21
Total	**942**	**100.00**

Table 7 provides the total population, Scheduled Caste and Scheduled Tribe population and the percentage of Scheduled Caste and Scheduled Tribe population to total population of the towns in the district.

The total Scheduled Castes population in the urban areas of the district at 1981 Census was 75,963 persons, representing 7.66% of the total urban population. Among the towns, proportions of Scheduled Castes population varies from 5.33% in Patamata to 13.39% in Kondapalle.

The Total Scheduled Tribes population in Urban areas of the district according to 1981 Census was 14,379 persons constituting 1.45% of the total urban population. The proportion of Scheduled Tribes population varies from 0.66% in Patamata to 4.45% in Kondapalle.

Table 7

PROPORTION OF SCHEDULED CASTES/SCHEDULED TRIBES POPULATION IN TOWNS

Name of the Town	Total Population	Total Scheduled Caste Population	Total Scheduled Tribe Population	Percentage of Scheduled Caste Population to total population	Percentage of Scheduled Tribe Population to total Population
1	2	3	4	5	6
Avanigadda	19,375	2,269	588	11.71	3.03
Challapalle	11,717	1,100	389	9.39	3.32
Gannavaram	12,478	1,129	278	9.05	2.23
Gudivada	80,198	5,654	858	7.05	1.07
Gunadala		See Vijayawada Urban Agglomeration			
Jaggayyapet	26,680	2,259	725	8.47	2.72
Kaikalur	13,223	800	92	6.05	0.70
Kankipadu	10,007	849	108	8.48	1.08
Kondapalle	12,991	1,739	578	13.39	4.45
Machilipatnam	138,530	9,846	2,209	7.11	1.59
Nandigama	23,214	1,615	1,023	6.96	4.41
Nuzvid	32,044	3,480	869	10.86	2.71
Patamata		See Vijayawada Urban Agglomeration			
Pedana	25,200	1,458	194	5.79	0.77
Tiruvur	20,028	2,298	382	11.47	1.91
Vijayawada Urban Agglomeration	543,008	38,894	5,638	7.16	1.04
a) Vijayawada City	461,772	33,624	4,923	7.28	1.07
b) Gunadala	29,744	2,524	375	8.49	1.26
c) Patamata	51,492	2,746	340	5.33	0.66
Vuyyur	23,369	2,573	448	11.01	1.92
All Towns	**992,062**	**75,963**	**14,379**	**7.66**	**1.45**

The following Table 8 gives the literacy rates by population ranges of villages in the district. Krishna district occupies 3rd rank in literacy amongst the districts in Andhra Pradesh State. The proportion of literates of this district constitutes 7.92% of the total Andhra Pradesh literates.

Highest literacy rate of 42.68% is found in villages with 10,000+ population.

Table 8

LITERACY RATES BY POPULATION RANGES OF VILLAGES

Range of Population	No. of villages in each range	Literacy rate
1	2	3
- 199	25	39.15
200 - 499	72	36.72
500 - 1,999	466	32.73
2,000 - 4,999	302	32.12
5,000 - 9,999	68	37.07
10,000 +	9	42.68
Total	**942**	**33.98**

Table 9 shows the literacy rates for the towns in the district as per 1981 Census.

The literates in all the seventeen urban areas in the district were 572,667 persons forming 57.72% of the urban population. Among the towns, the literacy rate varies from 37.11% in Pedana to 62.97% in Gunadala. Machilipatnam, the district headquarters town, ranks second in literacy rate.

Table 9

LITERACY RATES FOR TOWNS

Name of the Town	Literacy Rate
1	2
Avanigadda	52.14
Challapalle	54.55
Gannavaram	54.34
Gudivada	56.64
Gunadala	See Vijayawada Urban Agglomeration
Jaggayyapet	51.04
Kaikalur	49.68
Kankipadu	55.82
Kondapalle	45.16

LITERACY RATES FOR TOWNS (Concld.)

1	2
Machilipatnam	62.38
Nandigama	45.83
Nuzvid	55.17
Patamata	See Vijayawada Urban Agglomeration
Pedana	37.11
Tiruvur	48.56
Vijayawada Urban Agglomeration	60.20
a) Vijayawada City	60.09
b) Gunadala	62.97
c) Patamata	59.62
Vuyyur	49.67
Total Towns	**57.72**

Table 10 presents the proportions of literates, workers, non-workers, scheduled castes/scheduled tribes population to the total population, giving break-up by taluk (total/rural/urban) and by sex. There is a highest concentration of scheduled castes and scheduled tribes population in the rural areas than in the urban areas. Krishna district has returned 41.71% of the total population of the district as literates. Vijayawada taluk has returned 55.74% of literates and this is the highest in the district. Nuzvid taluk has returned the largest number of workers 78,189 in its rural areas accounting for 7.82% of the total rural workers of the district and 49.34% of the total rural population of the taluk. Movva taluk stands first among the taluks in the district in the proportion of workers to total population. Pamarru taluk has returned 24.68% of scheduled caste population while the least is in Bantumill taluk with 7.38%. In rural areas of taluks also, these two taluks only have occupied the same position as in total areas of taluks. The percentage of scheduled caste population in urban areas range between 13.39% to 6.05% among the taluks. Vissannapet taluk has recorded highest proportion of scheduled tribe population with 6.63% while Kaikalur has the least proportion of scheduled tribe population with only 0.62%.

Vijayawada taluk tops the list in literacy rates among the total, male and female population as well as in rural and urban areas and in rural areas Gudivada taluk stands next. The literacy rates recorded for Vijayawada taluk are higher than the district and State averages, in the case of both sexes.

Table

LITERATES, WORKERS, NON-WORKERS, SCHEDULED CASTE/

Name of Taluk	Total Rural Urban	Total Population			PERCENTAGE OF S.C. Population to total Population	PERCENTAGE OF S.T. Population to total Population	Literates to total population		
		P	M	F			P	M	F
(1)	(2)	(3)	(4)	(5)	(6)	(7)	(8)	(9)	(10)
1 Jaggayyapet	T	100,720	50,908	49,812	17.18	6.45	32.07	40.81	23.14
	R	74,040	37,524	36,516	20.33	7.80	25.24	33.50	16.74
	U	26,680	13,384	13,296	8.47	2,72	51.04	61.30	40·71
2 Nandigama	T	147,102	74,978	72,124	18.05	3.35	30.88	39·31	22.12
	R	123,888	62,915	60,973	20.12	3.15	28.08	36.40	19.49
	U	23,214	12,063	11,151	6.96	4.41	45.83	54.48	36.47
3 Kanchikacherla	T	102,261	51,893	50,368	20.46	2.52	30.03	38·94	20.85
	R	102,261	51,893	50,368	20.46	2.52	30.03	38.94	20.85
	U	..	..	..	..	..	..	..	..
4 Mylavaram	T	144,603	74,125	70,478	17.00	5.56	33.66	41.32	25.61
	R	131,612	67,466	64,146	17.36	5.67	32.53	39.92	24.76
	U	12,991	6,659	6,332	13.39	4.45	45.16	55.56	34.22
5 Tiruvur	T	111,566	57,074	54,492	21.51	2.48.	27.21	34.53	19.54
	R	91,538	46,802	44,736	23.71	2.60	22.53	29.57	15.18
	U	20,028	10,272	9,756	11.47	1.91	48.56	57.12	39.56
6 Vissannapet	T	119,173	60,622	58,551	20.73	6.63	24.71	31.69	17.49
	R	119,173	60,622	58,551	20.73	6.63	24.71	31.69	17.49
	U	..	..	..	..	..	..	..	..
7 Nuzvid	T	190,523	97,310	93,213	13.44	1.50	32.33	37.95	26.47
	R	158,479	80,991	77,488	13.96	1·26	27.71	32.93	22.26
	U	32,044	16,319	15,725	10·86	2.71	55.17	62.84	47.21
8 Gannavaram	T	132,645	66,785	65,860	12.10	1·40	43·74	50.51	36.87
	R	120,167	60,446	59,721	12.42	1.32	42.64	49.36	35.83
	U	12,478	6,339	6,139	9.05	2·23	54.34	61.46	46.98
9 Vijayawada	T	717,703	366,624	351,079	9.69	1.43	55.74	62.84	48.33
	R	164,688	83,716	80,972	18.09	2.75	41.03	47.60	34.23
	U	553,015	282,908	270,107	7.19	1.04	60.12	67.35	52.55
10 Vuyyur	T	123,429	62,254	61,175	17.92	2.34	44.22	50.08	38·26
	R	100,060	50,498	49,562	19·54	2·44	42.95	48.60	37.19
	U	23,369	11,756	11,613	11·01	1.92	49.67	56·45	42.81
11 Gudivada	T	179,713	90,526	89,187	13.90	1.50	49.70	56.28	4·30
	R	99,515	50,140	49,375	19.42	1.84	44·11	50·56	37.55
	U	80,198	40,386	39,812	7.05	1.07	56.64	63.38	49.81
12 Mandavalli	T	69,633	35,123	34,510	8.43	0.79	37.69	44.39	30.88
	R	69,633	35,123	34,510	8.43	0.79	37.69	44.39	30.88
	U	..	..	..	..	..	..	..	..

10

TRIBE POPULATION IN THE DISTRICT

PERCENTAGE OF														
Main workers to total population			Marginal workers to total population			Total workers to total population			Non-workers to total population			Total Rural Urban	Name of Taluk	
P	M	F	P	M	F	P	M	F	P	M	F			
(11)	(12)	(13)	(14)	(15)	(16)	(17)	(18)	(19)	(20)	(21)	(22)	(2)	(1)	
43.08	55.90	29.97	2.23	0.48	4.02	45.31	56.38	33.99	54.69	43.62	66.01	T	Jaggayyapet	1
47.16	58.14	35.88	2.96	0.60	5.38	5.01	58.75	41.26	49.88	41.25	58.74	R		
31.74	49.62	13.73	0.21	0.12	0.29	31.94	49.74	14.03	68.06	50.26	85.97	U		
47.51	57.97	36.64	1.50	0.29	2.76	49.01	58.25	39.40	50.99	41.75	60.60	T	Nandigama	2
50.40	59.98	40.52	1.70	0.31	3.14	52.10	60.29	43.66	47.90	39.71	56.34	R		
32.08	47.45	15.45	0.44	0.21	0.68	32.51	47.66	16.13	67.49	52.34	83.87	U		
48.94	58.77	38.82	1.16	0.36	1.99	50.11	59.13	40.81	49.89	40.87	59.19	T	Kanchikacherla	3
48.94	58.77	38.82	1.16	0.36	1.99	50.11	59.13	40.81	49.89	40.87	59.19	R		
..	..	..	..	..	..	..	..	..	..	..	..	U		
44.30	58.47	29.40	3.11	0.65	5.70	47.41	59.12	35.09	52.59	40.88	64.91	T	Mylavaram	4
44.95	58.83	30.35	3.41	0.71	6.24	94.33	59.54	36.59	51.64	40.46	63.41	R		
37.74	54.86	19.74	0.08	..	0.16	73.78	54.86	19.90	62.18	45.14	80.10	U		
39.47	56.54	21.58	4.19	0.63	7.92	43.66	57.17	29.51	56.34	42.83	70.49	T	Tiruvur	5
41.21	57.81	23.84	5.10	0.76	9.63	46.30	58.57	32.94	53.70	41.43	66.53	R		
31.51	50.76	11.23	0.06	0.04	0.09	31.57	50.80	11.33	68.43	49.20	88.67	U		
46.31	59.43	32.74	2.29	0.47	4.18	48.61	59.89	36.91	51.40	40.11	63.09	T	Vissannapet	6
46.31	59.43	32.74	2.29	0.47	4.18	48.61	59.89	36.91	51.40	40.11	63.09	R		
..	..	..	..	..	..	..	..	..	..	..	..	U		
44.75	59.34	29.53	1.89	0.42	3.41	46.64	59.76	32.94	53.36	40.24	67.06	T	Nuzvid	7
47.23	61.31	32.52	2.10	0.41	3.87	49.34	61.72	36.39	50.66	38.28	63.61	R		
32.49	49.54	14.80	0.81	0.48	1.14	33.29	50.02	15.94	66.71	49.98	84.06	U		
42.86	59.58	25.90	3.20	0.86	5.56	46.05	60.44	31.46	53.95	39.56	68.54	T	Gannavaram	8
43.67	60.35	26.79	3.51	0.95	6.10	47.18	61.30	32.88	52.82	38.70	67.12	R		
35.05	52.26	17.28	0.20	0.05	0.36	35.25	52.31	17.64	64.75	47.69	82.36	U		
33.74	54.19	12.38	0.82	0.35	1.33	34.56	54.54	13.70	65.44	45.46	86.30	T	Vijayawada	9
45.27	60.61	29.42	1.97	0.34	3.66	47.25	60.95	33.08	52.75	39.05	66.92	R		
30.30	52.29	7.27	0.48	0.35	0.62	30.78	52.64	7.89	69.22	47.36	92.11	U		
43.33	58.98	27.40	2.30	0.42	4.22	45.63	59.41	31.61	54.37	40.59	68.39	T	Vuyyur	10
45.23	60.31	29.86	2.63	0.32	4.98	47.86	60.63	34.84	52.14	39.37	65.16	R		
35.20	53.29	16.88	0.90	0.85	0.95	36.09	54.14	17.82	63.91	45.86	82.18	U		
38.26	57.39	18.85	1.98	0.31	3.68	40.25	57.70	22.53	59.35	42.30	77.47	T	Gudivada	11
43.20	59.81	26.32	2.96	0.44	5.53	46.16	60.25	31.85	53.84	39.75	68.15	R		
32.15	54.38	9.59	0.76	0.15	1.38	32.91	54.53	10.97	67.09	45.47	89.03	U		
44.12	60.46	27.48	0.54	1.14	10.06	49.68	61.59	37.55	50.32	38.41	62.45	T	Mandavalli	12
44.12	60.46	27.48	0.54	1.14	10.06	49.68	61.59	37.55	50.32	38.41	62.45	R		
..	..	..	..	..	..	..	..	..	..	..	..	U		

Table

LITERATES, WORKERS, NON-WORKERS, SCHEDULED CASTE/

Name of Taluk	Total Rural Urban	Total Population			PERCENTAGE OF S.C. Population to total Population	PERCENTAGE OF S.T. Population to total Population	Literates to total population		
		P	M	F			P	M	F
(1)	(2)	(3)	(4)	(5)	(6)	(7)	(8)	(9)	(10)
13 Kaikalur	T	145,488	73,151	72,337	8.28	0.62	27.70	39.31	27.03
	R	132,265	66,475	65,790	8.51	0.61	31.55	37.67	25.38
	U	13,223	6,676	6,547	6.05	0.70	49.68	55.63	43.61
14 Bantumilli	T	89,720	45,304	44,416	7.38	1.20	28.09	33.84	22.22
	R	89,720	45,304	44,416	7.38	1.20	28.09	33.84	22.22
	U	..	..	..	..	..	..	..	..
15 Pamarru	T	101,383	50,825	50,558	24.68	1.87	44.93	50.73	39.09
	R	101,383	50,825	50,558	24.68	1.87	44.93	50.73	39.09
	U	..	..	..	..	..	..	..	..
16 Movva	T	134,123	67,188	66,935	23.76	1.97	40.90	47.02	34.75
	R	134,123	67,188	66,935	23.76	1.97	40.90	47.02	34.75
	U	..	..	..	..	..	..	..	..
17 Bandar	T	276,134	139,291	136,843	9.05	1.22	47.93	55.17	40.56
	R	112,404	56,656	55,748	12.17	0.87	32.55	39.99	24.98
	U	163,730	82,635	81,095	6.90	1.47	58.49	65.58	51.26
18 Divi	T	162,544	82,359	80,185	13.85	1.97	35.94	41.74	29.98
	R	131,452	66,594	64,858	14.57	1.69	31.90	37.37	26.28
	U	31,092	15,765	15,327	10.84	3.14	53.05	60.23	45.67
District Total	**T**	**3,048,463**	**1,546,340**	**1,502,123**	**13.95**	**2.20**	**41.71**	**48.60**	**34.61**
	R	**2,056,401**	**1,041,178**	**1,015,223**	**16.99**	**2.56**	**33.98**	**40.61**	**27.18**
	U	**992,062**	**505,162**	**486,900**	**7.66**	**1.45**	**57.72**	**65.06**	**50.11**

10 (*Concld.*)

TRIBE POPULATION IN THE DISTRICT

PERCENTAGE OF														
Main workers to total population			Marginal workers to total population			Total workers to total population			Non-workers to total population			Total Rural Urban	Name of Taluk	
P	M	F	P	M	F	P	M	F	P	M	F			
(11)	(12)	(13)	(14)	(15)	(16)	(17)	(18)	(19)	(20)	(21)	(22)	(2)	(1)	
42.91	59·60	26.03	5.17	0.73	9.67	48.09	60·33	**35.70**	51.91	39.67	64.30	T	Kaikalur	13
43.91	60.14	27·52	5.36	0.72	10.05	49.28	60.86	37.57	50.72	39.14	62.43	R		
32.90	54.27	11.12	3.27	0·79	5.79	36.17	55.06	16·91	63.83	44.94	83·09	U		
38.93	59.26	18.19	5.81	0.83	10.88	44.73	60·09	29.07	55.27	39·91	70.93	T	Bantumilli	14
38.93	59.26	18.19	5.81	0.83	10.88	44.73	60.09	29.07	55.27	39.91	70.93	R		
..	..	..	..	..	..	..	..	..	..	..	..	U		
43.60	59.91	27.21	3.48	0.87	6.10	47·08	60.78	33.31	52.92	39.22	66.69	T	Pamarru	15
43.60	59.91	27.21	3.48	0.87	6.10	47.08	60.78	33.31	52·92	39·22	66.69	R		
..	..	..	..	..	..	..	..	..	..	..	..	U		
42.69	61.44	23.86	8.80	1.04	16.58	51.48	6.25	40.45	48.52	37.52	56.56	T	Movva	16
42.69	61.44	23.86	8.80	1.04	16.58	51.48	6·25	40.45	48.52	37.52	56.56	R		
..	..	..	..	..	..	..	..	..	..	..	..	U		
35.40	54·55	15.90	3.31	0.45	6.23	38.72	55.01	22.13	61·28	44.99	77.87	T	Bandar	17
42.31	60.68	23.63	5.41	0·55	10.36	47.72	61.23	33.99	52.28	38.77	66·01	R		
30.65	50.35	10.58	1.88	0·38	3.40	32.53	50·74	13.98	67.47	49.26	86·02	U		
37.62	59.72	14.93	9.15	0.76	17.77	46.78	60.49	32.70	53.22	39.51	67.30	T	Divi	18
38.83	61.27	15.79	10.35	0·82	20.13	49.18	62.09	35.92	50.82	37.91	64.08	R		
32·53	53.17	11·29	4.11	0.54	7.78	36·64	53.71	19.07	63.36	46·29	80.93	U		
40.07	**57.39**	**22.24**	**3.07**	**0.54**	**5.69**	**43.14**	**57.93**	**27.92**	**56.86**	**42.07**	**72.08**	T	**District Total**	
44.42	**60.04**	**28.40**	**4.13**	**0.63**	**7.72**	**48.55**	**60.67**	**36.12**	**51.45**	**39.33**	**63.88**	R		
31.06	**51.95**	**9.39**	**0.88**	**0.34**	**1.44**	**31.94**	**52.29**	**10.83**	**68.36**	**47.71**	**89.17**	U		

Distribution of villages according to the availability of different amenities by taluks is presented in the following table. As seen from the table, education and drinking water facility is available in almost all the villages, while amenities of education, power supply, P & T, approach by pucca road and communications are available in respect of 97.66%, 86.84%, 75.48% and 72.40% and 70.59% of villages respectively. Medical and market facilities are inadequate and only a meagre proportion of villages have these facilities viz., 34.18% of villages have medical facility 5.10% of villages have market facility.

The table 11 clearly sets out the taluk-wise position of various amenities.

Table 11

DISTRIBUTION OF VILLAGES ACCORDING TO THE AVAILABILITY OF DIFFERENT AMENITIES

Sl.No.	Name of Taluk	No. of inhabited villages	No. (with percentage) of villages having one or more of the following amenities							
			Education	Medical	Drinking Water	Post & Telegraph	Market	Communications	Approach by Pucca Road	Power Supply
(1)	(2)	(3)	(4)	(5)	(6)	(7)	(8)	(9)	(10)	(11)
1	Jaggayyapet	39	39	32	39	31	..	25	26	38
			100.00	82.05	100.00	79.49		64.10	66.67	97.44
2	Nandigama	57	57	25	57	49	..	51	53	57
			100.00	43.86	100.00	85.97		89.47	92.98	100.00
3	Kanchikacherla	43	42	13	43	33	..	24	26	39
			97.67	30.23	100.00	76.74		55.81	60.47	90.70
4	Mylavaram	63	52	7	63	37	..	40	35	58
			82.54	11.11	100.00	58.73		63.49	55.56	92.06
5	Tiruvur	43	42	12	43	30	..	21	22	43
			97.67	27.91	100.00	69.77		48.84	51.16	100.00
6	Vissannapet	39	39	9	39	31	..	27	27	39
			100.00	23.08	100.00	79.49		69.23	69.23	100.00
7	Nuzvid	78	77	34	78	64	..	49	61	77
			98.72	43.59	160.00	82.05		62.82	78.21	98.72
8	Gannavaram	59	58	22	59	47	..	49	50	58
			98.31	37.29	100.00	79.66		83.05	84.75	98.31
9	Vijayawada	51	49	11	51	37	..	32	31	50
			96.08	21.57	100.00	72.55		62.75	60.78	98.04
10	Vuyyur	51	48	25	51	40	..	43	44	49
			94.12	49.02	100.00	78.43		84.31	86.28	96.08
11	Gudivada	61	61	19	61	46	2	51	51	48
			100.00	31.15	100.00	75.41	3.28	83.61	83.61	78.69
12	Mandavalli	48	47	7	48	29	7	36	35	29
			97.92	14.58	100.00	60.42	14.58	75.00	72.92	60.42
13	Kaikalur	50	50	15	50	45	15	43	40	34
			100.00	30.00	100.00	90.00	30.00	86.00	80.00	68.00
14	Bantumilli	43	43	18	43	31	7	30	30	12
			100.00	41.86	100.00	72.09	16.28	69.77	69.77	27.91
15	Pamarru	53	53	17	53	38	2	33	32	48
			100.00	32.08	100.00	71.70	3.77	62.26	60.38	90.57
16	Movva	53	52	26	53	44	10	37	43	52
			98.11	49.06	100.00	83.02	18.87	69.81	81.13	98.11
17	Bandar	70	70	12	70	46	..	46	44	46
			100.00	17.14	100.00	65.71		65.71	62.86	65.71
18	Divi	41	41	18	41	33	5	28	32	41
			100.00	43.90	100.00	80.49	12.20	68.29	78.05	100.00
	District Total	**942**	**920**	**322**	**942**	**711**	**48**	**665**	**682**	**818**
			97.66	**34.18**	**100.00**	**75.48**	**5.10**	**70.59**	**72.40**	**86.84**

Table 12 gives the proportion of rural population served by the different amenities and also provides this information taluk-wise.

51.85 % of population has only medical facilities while about 10.42% of the population only has access to market facilities. More than 80% of the population have P & T, approach by pucca road and communication, while more than 90% of the population has access to education, P & T and power supply. All the villages have drinking water facility.

Table 12

PROPORTION OF RURAL POPULATION SERVED BY DIFFERENT AMENITIES

Sl.No.	Name of Taluk	Total population of inhabited villages in the Taluk	Proportion of Rural Population served by the amenity of							
			Education	Medical	Drinking Water	Post & Telegraph	Market	Communications	Approach by Pucca Road	Power Supply
(1)	(2)	(3)	(4)	(5)	(6)	(7)	(8)	(9)	(10)	(11)
1	Jaggayyapet	74,040	100.00	87.68	100.00	92.11	..	80.15	81.99	99.94
2	Nandigama	123,888	100.00	63.56	100.00	95.11	..	91.26	93.65	100.00
3	Kanchikacherla	102,261	99.85	57.55	100.00	91.81	..	74.29	80.41	94,74
4	Mylavaram	131,612	95.46	31.90	100.00	87.10	..	82.44	74,27	97.78
5	Tiruvur	91,538	99.87	41.29	100.00	87.09	..	51.48	52.44	100.00
6	Vissannapet	119,173	100.00	38.91	100.00	93.10	..	79.62	79.62	100.00
7	Nuzvid	158,479	99.94	58.87	100.00	93.83	..	77.28	89.65	100.00
8	Gannavaram	120,167	99.96	62.13	100.00	94.24	..	94.06	92.43	99.75
9	Vijayawada	164,688	99.42	32.02	100.00	84.24	..	74.15	71.53	99.99
10	Vuyyur	100,060	98.22	66.27	100,00	92.39	..	93.49	95.85	98.85
11	Gudivada	99,515	100.00	53.89	100.00	90.48	14.01	90.94	90.94	79.98
12	Mandavalli	69,633	99.84	30.67	100.00	79.68	28.39	83.28	82.39	77.99
13	Kaikalur	132,265	100.00	39.97	100.00	96.70	49.51	92.94	76.35	72.56
14	Bantumilli	89,720	100.00	59.34	100.00	88.19	32.90	83.10	74.95	44.29
15	Pamarru	101,383	100.00	55.92	100.00	90.16	6.56	80.97	79.30	94.54
16	Movva	134,123	99.98	67.68	100.00	94.35	35.86	89.57	93.43	99.30
17	Bandar	112,404	100.00	36.33	100.00	83.99	..	76.85	72.76	83.51
18	Divi	131,452	100.00	61.69	100.00	94.96	23.51	81.55	87.65	100.00
	District Total	**2,056,401**	**99.55**	**51.85**	**100.00**	**90.84**	**10.42**	**82.27**	**81.95**	**92.40**

Table 13 gives the distribution of villages not having certain amenities arranged by three distance ranges from the places where these are available. There is no single village in this district which does not have drinking water facility. Only 22 villages do not have education facility within the village. Large number of villages do not have market, medical, communication and P & T facilities within the village, but are available at different distance ranges.

Table 13

DISTRIBUTION OF VILLAGES NOT HAVING CERTAIN AMENITIES, ARRANGED BY DISTANCE RANGES FROM THE PLACES WHERE THESE ARE AVAILABLE

Villages not having the amenity of	Number of villages where the amenity is not available and available at distance of			
	-5 kms.	5-10 kms.	10+kms.	Total (Cols.2-4)
1	2	3	4	5
1 Education	21	1	..	22
2 Medical	480	121	19	620
3 Drinking Water	..	..	..	..
4 P. & T.	222	9	..	231
5* Market	171	383	234	788
6 Communication	247	17	13	277

* The distance range for the market facility has not been calculated for the villages in Kanchikacherla and Mylavaram taluks as the same is not available. Hence the villages in these two taluks have not been taken into consideration while preparing the inset table-13.

Table 14 illustrates the distribution of villages according to the distance from the nearest town and availability of different amenities.

17% of the villages have town within the range of 5 kms. About 53 per cent of the villages have towns within a range of 6-15 kms., while the balance 30% has nearest town located within 16-50 kms.

As given in other tables on amenities, market and medical facilities are far below the levels attained by other amenities.

Table 14

DISTRIBUTION OF VILLAGES ACCORDING TO THE DISTANCE FROM THE NEAREST TOWN AND AVAILABILITY OF DIFFERENT AMENITIES

Distance range from the nearest town (in Kms.)	No. of inhabited villages in each range	Number (with percentage) of villages having the amenity of							
		Education	Medical	Drinking Water	Post & Telegraph	Market	Communication	Approach by Pucca Road	Power Supply
(1)	(2)	(3)	(4)	(5)	(6)	(7)	(8)	(9)	(10)
0-5	159	157	29	159	112	2	110	120	147
		98.74	18.24	100.00	70.44	1.26	69.18	75.47	92.45
6-15	496	482	188	496	378	28	352	356	415
		97.18	37.90	100.00	76.21	5.65	70.97	71.77	83.67
16-50	287	281	105	287	221	18	203	206	256
		97.91	36.59	100.00	77.00	6.27	70.73	71.78	89.20
51+	..	..	..	..	..	..	..	..	..
Unspecified	..	..	..	..	..	..	..	..	..
Total	**942**	**920**	**322**	**942**	**711**	**48**	**665**	**682**	**818**
		97.66	**34.18**	**100.00**	**75.48**	**5.10**	**70.59**	**72.40**	**86.84**

Table 15 sets out the amenities available in the villages by distributing the villages according to the population range. The population ranges of less than 500, 500-1,999, 2,000–4,999 and 5,000+ are considered and the villages are distributed in these ranges. About 50% of the villages are in the range of 500-1,999, while the villages less than 500 and those in the range of 2,000–4,999 form 10% and 32% respectively. Only 8% of the villages are in the category of 5,000+. It is interesting to note that as the population range increases, the amenities available in the villages falling in these ranges are also on the increase. As has been observed earlier only the medical and market facilities are not adequate in the villages falling in the ranges other than 5,000+.

Table 15

DISTRIBUTION OF VILLAGES ACCORDING TO POPULATION RANGE AND AMENITIES AVAILABLE

Population range	No. of inhabited villages in each range	Number (with percentage) of villages having the amenity of							
		Education	Medical	Drinking Water	Post & Telegraph	Market	Communication	Approach by Pucca Road	Power Supply
(1)	(2)	(3)	(4)	(5)	(6)	(7)	(8)	(9)	(10)
-499	97	83	6	97	25	1	49	50	66
		85·57	6.19	100.00	25.77	1.03	50.52	51.55	68.04
500-1,999	466	458	109	466	312	13	292	311	392
		98·28	23.39	100.00	66.95	2.79	62.66	66.74	84.12
2,000-4,999	302	302	146	302	298	16	251	252	285
		100.00	48·34	100·00	98.68	5.30	83.11	83.44	94·37
5,000+	77	77	61	77	76	18	73	69	75
		100·00	79.22	100·00	98.70	23.38	94.81	89.61	97·40
Total	**942**	**920**	**322**	**942**	**711**	**48**	**665**	**682**	**818**
		97.66	**34.18**	**100.00**	**75.48**	**5.10**	**70.59**	**72·40**	**86.84**

The main staple food in the majority of villages in each taluk is given in table 16.

Rice and jowar are the two main staple foods in the villages in this district.

Table 16

MAIN STAPLE FOOD IN THE MAJORITY OF VILLAGES IN EACH TALUK

Sl.No.	Name of Taluk	Main Staple Food
(1)	(2)	(3)
1	Jaggayyapet	Rice, Jowar
2	Nandigama	Rice
3	Kanchikacherla	Rice, Jowar
4	Mylavaram	Rice
5	Tiruvur	Rice, Jowar
6	Vissannapet	Rice
7	Nuzvid	Rice
8	Gannavaram	Rice
9	Vijayawada	Rice
10	Vuyyur	Rice
11	Gudivada	Rice
12	Mandavalli	Rice
13	Kaikalur	Rice
14	Bantumilli	Rice
15	Pamarru	Rice
16	Movva	Rice
17	Bandar	Rice
18	Divi	Rice

Table 16 *(Concld.)*

Table 17 presents the land use pattern giving the proportion of cultivable area to the total area and the irrigated area to the cultivable area. It is seen from the table that 67.46% of the total area is accounted for as cultivable area of the district. Of the total cultivable area of 535,499.74 hectares 330,042.98 hectares forming 61.63% is only tenable. Gudivada taluk has the largest percentage of cultivable area of 83.92% while the irrigated area is about 97.89% to total cultivable area, Bandar taluk has the least proportion of cultivable area of 55.03 %. but its irrigated area is 83.17% to total cultivable area. Among the taluks in the district Movva taluk has highest percentage of 98.17 irrigated area to total cultivable area of the taluk.

Table 17

DISTRIBUTION OF VILLAGES ACCORDING TO LAND USE

Sl. No.	Name of Taluk	No. of inhabited villages	Total area in hectares	Percentage cultivable area to total area	Percentage of irrigated area to total cultivable area
1	2	3	4	5	6
1	Jaggayyapet	39	34,035.19	60.10	28.25
2	Nandigama	57	55,125.33	67.69	36.77
3	Kanchikacherla	43	39,211.11	73.16	29.37
4	Mylavaram	63	56,180.75	55.98	40.38
5	Tiruvur	43	44,300.02	78.24	11.47
6	Vissannapet	39	66,061.53	72.04	17.01
7	Nuzvid	78	80,779.10	63.40	44.26
8	Gannavaram	59	40,487.89	70.87	82.42
9	Vijayawada	51	40,674.04	78.56	77.88
10	Vuyyur	51	23,630.34	73.85	96.50
11	Gudivada	61	31,826.42	83.92	97.89
12	Mandavalli	48	26,953.62	69.03	96.16
13	Kaikalur	50	44,880.74	56.30	93.41
14	Bantumilli	43	33,352.89	65.95	83.84
15	Pamarru	53	27,233.66	81.96	97.85
16	Movva	53	38,239.86	76.40	98.17
17	Bandar	70	52,062.68	55.03	83.17
18	Divi	41	58,785.70	56.57	86.81
	District Total	**942**	**7,93,820.87**	**67.46**	**61.63**

Table 18 reveals the decadal growth rate, density and sex ratio of urban population in the district in relation to the State for four decades from 1951 to 1981 Censuses.

Table 18

GROWTH, DENSITY AND SEX-RATIO OF URBAN POPULATION IN THE DISTRICT IN RELATION TO THE STATE

	D I S T R I C T					
Census Year	Total population	Urban population	% Urban population	Decadal percentage variation in urban population	Density (population per sq. km.)	Sex ratio (No. of females per 1,000 males)
1	2	3	4	5	6	7
1951	1,736,429	370,092	21.31	..	1,569	967
1961	2,076,956	488,224	23.51	31.92	1,910	951
1971	2,493,574	679,552	27.25	39.19	2,665	951
1981	3,048,463	992,062	32.54	45.99	3,452	964

Table 18 (*Concld.*)

GROWTH, DENSITY AND SEX-RATIO OF URBAN POPULATION IN THE DISTRICT IN RELATION TO THE STATE

Census Year	STATE					
	Total population	Urban population	% Urban population	Decadal percentage variation in urban population	Density (population per sq. km.)	Sex ratio (No. of females per 1,000 males)
1	8	9	10	11	12	13
1951	31,115,259	5,420,325	17·42	..	1,311	987
1961	35,983,447	6,274,508	17·44	15.76	1,676	951
1971	43,502,708	8,402,527	19.31	33·92	2,360	949
1981	53,549,673	12,487,576	23.32	48.62	3,157	948

Table 19 indicates the towns added/declassified at the 1981 Census with their population.

Kondapalle in Mylavaram taluk is the only addition to the list of towns in the district and there is no case of declassification in 1981 Census.

Table 19

NEW TOWNS/TOWNS DECLASSIFIED IN 1981 CENSUS

Name of Town	Population 1981 Census
(1)	(2)
a) Added	
(1) Kondapalle	12,991
b) Declassified	
Nil	—

Table 20 deals with the finances indicating the receipt and expenditure in towns in the district as on 1979.

Of the seventeen urban areas in the district, the highest per capita receipt is noticed in Vijayawada Municipality (Rs. 108.22) closely followed by Gudivada Municipality (Rs. 108.11). The lowest per capita receipt is recorded in Pedana Panchayat (Rs. 16.01). Receipts through taxes is highest in Kankipadu Panchayat (Rs. 29.80) while this is lowest in Pedana Panchayat (Rs. 4.71). From all other sources together, the highest per capita receipt is seen in Gudivada Municipality (Rs. 93.18) closely followed by Vijayawada Municipality (Rs. 92.82) and Machilipatnam Municipality (Rs. 68.85) while the lowest per capita receipt is recorded by Gannavaram Panchayat (Rs. 3.49).

Gudivada Municipality stands first among the urban areas of the district with its per capita expenditure of Rs. 99.17 followed by Vijayawada Municipality (Rs. 68.91) and Machilipatnam Municipality (Rs. 68.77). Avanigadda Panchayat ranks last in per capita expenditure of Rs. 12.05. The per capita expenditure of Rs. 17.91 on public health and conveniences in Vijayawada Municipality is the highest among the towns while Gannavaram has the minimum of Rs. 1.13. The highest per capita expenditure of Rs. 23.35 on public institutions like schools and public libraries is recorded by Gudivada Municipality. No expenditure is incurred by Avanigadda, Challapalle, Kankipadu, Nuzvid, Pedana, Tiruvur and Patamata towns for this purpose.

All the civic bodies are running on sound lines with surplus budget except Jaggayyapet Panchayat which is functioning with deficit budget. Vijayawada, Machilipatnam, Avanigadda and Kankipadu are having considerably more per capita receipts than per capita expenditure.

Table 20

PER CAPITA RECEIPT AND EXPENDITURE IN TOWNS

Class, name and civic status of the town	PER CAPITA RECEIPT			PER CAPITA EXPENDITURE					
	Total receipts	Receipt through taxes	Receipt from all other sources	Total expenditure	General administration	Expenditure on public health and conveniences	Public works	Expenditure on public institutions	Other aspects
(1)	(2)	(3)	(4)	(5)	(6)	(7)	(8)	(9)	(10)
IV Avanigadda (P)	23.61	15.11	8·50	12.05	2.77	3.42	0.70	..	5.79
IV Challapalle (P)	29.82	10.22	19.60	20.94	3.52	2.62	1.98	..	12.82
IV Gannavaram (P)	20.54	17.05	3.49	17.69	3·38	1.13	5·39	0.32	7.47
II Gudivada (M)	108.11	14.93	93.18	99.17	16.87	11.25	12.60	23.35	35·10
III Gunadala (P)	See Vijayawada Urban Agglomeration								
III Jaggayyapet (P)	24.70	7·57	17.13	27·51	5.66	6.34	10.83	0.11	4.57
IV Kaikalur (P)	27.23	7.49	19.74	24.05	4·16	6.88	5.67	0.15	7.19
IV Kankipadu (P)	29.80	29.80	..	19.28	4.80	6.82	3.94	..	3.72
IV Kondapalle (P)	16.09	5.24	10.85	12.24	3.23	2.93	2.69	0.08	3.31
I Machilipatnam (M)	90.82	21.97	68.85	68.77	5.54	16.67	10.73	15.37	20.46
III Nandigama (P)	21·80	11.01	10.79	17.05	5.02	3.57	1.91	0.32	6·23
III Nuzvid (P)	17.05	7.02	10.03	12.50	2.71	2·17	1.27	..	6.35
III Patamata (P)	See Vijayawada Urban Agglomeration								
III Pedana (P)	16.01	4.71	11.30	12.22	2.53	3.26	1.26	..	5.17
III Tiruvur (P)	23·92	18.18	5.74	17.78	2.61	5.26	3.40	..	6.51
Vijayawada Urban Agglomeration	See Constituent Units								
I (a) Vijayawada (M)	108.22	15.41	92.82	68.91	2.89	17.91	25.12	19.93	3.06
(b) Gunadala (P)	24.84	6.40	18.44	17.73	1.77	2.27	0·71	0.01	12.97
(c) Patamata (P)	25.95	6·05	19.90	21·95	5.50	2.76	6.64	..	7.05
III Vuyyur (P)	27·56	8.47	19.09	18.96	3.75	4.53	4.12	0.27	6.29
Total	**79.10**	**14.43**	**64.67**	**55.41**	**4.67**	**12.72**	**15.39**	**13.34**	**9.29**

Table 21 provides the data relating to the availability of educational facilities in different categories per 10,000 population. It may perhaps be mentioned here that data presented in the following Table refers generally to the institutions that have been recognised by the State Government and are authorised to teach the students for appearing to the different grades of examination conducted by the concerned Examination boards periodically.

There are 307 primary schools, 172 upper primary schools, 77 high schools and 21 junior colleges in all the urban areas of the district.

Table 21

SCHOOLS PER TEN THOUSAND POPULATION IN TOWNS

Class, name and civic status of Town	Number per ten thousand population			
	Higher Secondary/ Inter/PUC/Junior College	Secondary/ Matriculation	Junior Secondary/ Middle	Primary
(1)	(2)	(3)	(4)	(5)
IV Avanigadda (P)	0.52	0.52	3.10	5.68
IV Challapalle (P)	0.85	0.85	0.85	7.68
IV Gannavaram (P)	0.80	0·80	2.40	6.41
II Gudivada (M)	0.12	0.87	2.12	2.49
III Gunadala (P)	See Vijayawada Urban Agglomeration			
III Jaggayyapet (P)	0.75	0.75	1.87	6.37
IV Kaikalur (P)	0.76	0.76	3.03	4.54
IV Kankipadu (P)	..	..	1.00	2.00
IV Kondapalle (P)	..	0.77	0.77	6.16
I Machilipatnam(M)	0.14	1.23	2·09	4.26
III Nandigama (P)	0.43	1.72	4.31	4.74
III Nuzvid (P)	0.31	0.62	1.25	5.31
III Patamata (P)	See Vijayawada Urban Agglomeration			
III Pedana (P)	..	0.40	1.19	3.97
III Tiruvur (P)	0.50	1.00	2.00	4.99
Vijayawada Urban Agglomeration	0.15	0.64	1.47	2.03
I (a) Vijayada (M)	0.15	0.61	1.49	2.08
(b) Gunadala (P)	..	0.67	1.34	2.35
(c) Patamata (P)	0.19	0.97	1.36	1.36
III Vuyyur (P)	0.43	0.86	1.71	3.85
Total	**0.21**	**0.78**	**1.73**	**3.09**

From table 22 it can be seen that the number of beds available in urban areas of this district is very low being 3.20 beds per every 1,000 population. Nearly one-third of the total bed strength in the urban areas of the district is concentrated in Vijayawada Urban Agglomeration. The bed-population ratio is highest in Vuyyur Panchayat where there are 14.98 beds per 1,000 population. Avanigadda, Gudivada, Jaggayyapet, Machilipatnam, Nandigama, Nuzvid, Tiruvur and Gunadala towns have recorded the bed-population ratio more than the district average. The remaining towns have this ratio less than the district index.

Table 22

NUMBER OF BEDS IN MEDICAL INSTITUTIONS IN TOWNS

Class, name and civic status of the town	No. of beds in medical institutions per 1,000 population
(1)	(2)
IV Avanigadda (P)	5.16
IV Challapalle (P)	2.05
IV Gannavaram (P)	0.80
II Gudivada (M)	6.46
III Gunadala (P)	See Vijayawada Urban Agglomeration
III Jaggayyapet (P)	7·68
IV Kaikalur (P)	3·18
IV Kankipadu (P)	2.00
IV Kondapalle (P)	1·92
I Machilipatnam (M)	3.23
III Nandigama (P)	4.14
III Nuzvid (P)	6.09
III Patamata (P)	See Vijayawada Urban Agglomeration
III Pedana (P)	—
III Tiruvur (P)	5.49
Vijayawada Urban Agglomeration	1.90
I (a) Vijayawada (M)	1.99
(b) Gunadala (P)	3·70
(c) Patamata (P)	--
III Vuyyur (P)	14.98
Total	**3.20**

Table 23 which provides information on proportion of slums population to total population in towns is limited to class I and II towns as the magnitude of slum problem is greater in these categories of towns.

Machilipatnam and Vijayawada are class I towns and Gudivada is class II town in this district.

Table 23

PROPORTION OF SLUMS POPULATION IN TOWNS

Class, name and civic status of the town	Proportion of slums population to total population of the town	Density in slums (per sq. km.)
(1)	(2)	(3)
II Gudivada (M)	17.00	23,510
I Machilipatnam (M)	5.13	4,329
I Vijayawada (M)	N.A.	N.A
Total	*** 9.48**	*** 9,341**

* In calculating the total proportion of slum population and density Vijayawada town is not considered

Table 24 gives the details of the most important commodities manufactured, exported and imported in all the towns of the district. This table is self explanatory.

Table 24

MOST IMPORTANT COMMODITY MANUFACTURED, IMPORTED AND EXPORTED IN TOWNS

Class, name and civic status of the Town	Most important commodity		
	Manufactured	Exported	Imported
(1)	(2)	(3)	(4)
IV Avanigadda (P)	Jaggery	Rice	Groundnut Oil
IV Challapalle (P)	Poultry Feed	Rice	Groundnut Oil
IV Gannavaram (P)	Jars	Chillies	Rice
II Gudivada (M)	Rice	Sugar	Palmolein Oil

Table 24 (*Concld.*)

MOST IMPORTANT COMMODITY MANUFACTURED, IMPORTED AND EXPORTED IN TOWNS

Class, name and civic status of the Town	Most important commodity		
	Manufactured	Exported	Imported
(1)	(2)	(3)	(4)
III Gunadala (P)	See Vijayawada Urban Agglomeration		
III Jaggayyapet (P)	Groundnut Oil	Groundnut Oil	Groundnut Oil
IV Kaikalur (P)	Rice	Rice	Chemicals & Fertilizers
IV Kankipadu (P)	Poultry Feed	Paddy	Oils
IV Kondapalle (P)	Toys	Toys	Mercury
I Machilipatnam (M)	Rice	Rice	Chemicals & Fertilizers
III Nandigama (P)	Groundnut Oil	Greengram	Wheat
III Nuzvid (P)	Mangalore Tiles	Mangoes	Vegetables
III Patamata (P)	See Vijayawada Urban Agglomeration		
III Pedana (P)	Rice	Rice	Paddy
III Tiruvur (P)	Rice	Groundnut Oil	Paddy
Vijayawada Urban Agglomeration	See Constituent Units		
I (a) Vijayawada (M)	Tanned Leather	Rice	Jute
(b) Gunadala (P)	Pharmceuaticals	Paddy	Alcohol Containers
(c) Patamata (P)	Groundnut Oil	Vegetables	Groundnuts
III Vuyyur (P)	Sugar	Paddy	Kerosene

Physically Handicapped Persons :

Collection of data on physically handicapped persons is a special feature of 1981 Census. Last time this information was collected in 1931 Census. After independence the data for the physically handicapped persons in our country were collected again for the first time along with the houselisting operations held in May, 1980 and as such, the physically handicapped persons who were available in the census houses were alone covered in the survey. The houseless do not, therefore, find a place in this survey. The physically handicapped persons covered are of three types of disabilities, totally blind, totally crippled and totally dumb. The definition adopted for physically handicapped is as follows:

"The term of totally crippled refers to such persons who have lost their arms or limbs. The loss of arms or legs or all the four limbs refers to loss of both the arms or loss of both legs. It is not necessary that the disabled should have lost both arms and legs. The loss of either of these i.e., both arms or both legs would be sufficient for classification as totally crippled. Loss of only one arm and/or one leg will not classify a person as totally crippled. The loss here refers to the inability to use and not necessarily physical absence. Thus, a paralytic who has lost the use of both the legs or both the arms, will be totally crippled, though the legs or arms as such are still physically present".

In case when a person unfortunately suffered from more than one of the disabilities mentioned above, the person was recorded by the greater disability. For example, if a person was both blind and dumb or blind and crippled, etc., blindness was noted for him as blindness is considered as greater disability than either dumbness or being crippled. Similarly, being crippled was considered a greater disability than being dumb. In an extreme case where a person suffered from all the disabilities he was taken under blind since this is certainly the most unfortunate disability

A statement showing the distribution of physically handicapped persons by taluks in Krishna district is given overleaf.

STATEMENT SHOWING THE DISTRIBUTION OF PHYSICALLY HANDICAPPED PERSONS BY TALUKS IN KRISHNA DISTRICT

Sl No.	District/Taluk/Town	Total Rural Urban	House list population	Totally Blind	Totally Crippled	Totally Dumb
(1)	(2)	(3)	(4)	(5)	(6)	(7)
	KRISHNA DISTRICT	T	3,001,954	1,579	1,838	1,871
		R	2,042,805	1,318	1,470	1,573
		U	959,149	261	368	298
1	Jagggayyapet	T	98,400	78	64	48
		R	73,878	73	60	42
		U	24,522	5	4	6
	Jaggayyapet (P)	U	24,522	5	4	6
2	Nandigama	T	146,446	183	122	88
		R	123,696	148	95	79
		U	22,750	35	27	9
	Nandigama (P)	U	22,750	35	27	9
3	Kanchikacherla	T	100,929	54	73	64
		R	100,929	54	73	64
		U	..	..	..	..
4	Mylavaram	T	148,313	87	76	76
		R	132,335	86	72	74
		U	15,978	1	4	2
	Kondapalle (P)	U	15,978	1	4	2
5	Tiruvur	T	111,393	75	74	101
		R	92,744	66	67	86
		U	18,649	9	7	15
	Tiruvur (P)	U	18,649	9	7	15
6	Vissannapet	T	117,043	67	189	97
		R	117,043	67	189	97
		U	..	..	..	..
7	Nuzvid	T	186,551	105	115	132
		R	156,237	96	104	123
		U	30,314	9	11	9
	Nuzvid (P)	U	30,314	9	11	9
8	Gannavaram	T	133,278	66	85	100
		R	121,062	64	78	91
		U	12,216	2	7	9
	Gannavaram (P)	U	12,216	2	7	9
9	Vijayawada	T	692,653	163	209	203
		R	152,138	71	80	94
		U	540,515	92	129	109
	a) Vijayawada (M) Urban Agglomeration	U	540,515	92	129	109
	a) Vijayawada (M)	U	451,736	78	105	81
	Bhavanipuram (Outgrowth)	U	6,547	..	2	2
	b) Gunadala (P)	U	20,847	3	6	3
	Ramavarappadu (Outgrowth)	U	4,959	..	1	3

STATEMENT SHOWING THE DISTRIBUTION OF PHYSICALLY HANDICAPPED PERSONS BY TALUKS IN KRISHNA DISTRICT (Concld.)

Sl No.	District/Taluk/Town	Total Rural Urban	House list population	Totally Blind	Totally Crippled	Totally Dumb
(1)	(2)	(3)	(4)	(5)	(6)	(7)
	c) Patamata (P)	U	38,470	11	9	10
	Kanuru (Outgrowth)	U	8,301	..	1	7
	d) Kankipadu (P)	U	9,655	..	5	3
10	Vuyyur	T	122,052	77	97	111
		R	100,078	66	82	99
		U	21,974	11	15	12
	Vuyyur (P)	U	21,974	11	15	12
11	Gudivada	T	173,205	67	84	101
		R	98,198	48	56	72
		U	75,007	19	28	29
	Gudivada (M)	U	75,007	19	28	29
12	Mandavalli	T	70,390	48	27	53
		R	70,390	48	27	53
		U	..	..	..	..
13	Kaikalur	T	143,577	75	79	111
		R	131,331	73	77	106
		U	12,246	2	2	5
	Kaikalur (P)	U	12,246	2	2	5
14	Bantumilli	T	89,708	59	39	61
		R	89,708	59	39	61
		U	..	..	..	..
15	Pamarru	T	101,600	42	47	84
		R	101,600	42	47	84
		U	..	..	..	..
16	Movva	T	137,456	99	118	129
		R	137,456	99	118	129
		U	..	..	..	..
17	Bandar	T	265,852	126	140	154
		R	110,793	68	58	87
		U	155,059	58	82	67
	a) Machilipatnam (M)	U	130,653	50	68	54
	b) Pedana (P)	U	24,406	8	14	13
18	Divi	T	163,108	108	200	158
		R	133,189	90	148	132
		U	29,919	18	52	26
	a) Avanigadda (P)	U	18,892	12	36	22
	b) Challapalle (P)	U	11,027	6	16	4

Physically handicapped form 0.18% of the total population in the district, comprising of 0.21% of rural and 0.10% of urban population. Out of the total 5,288 persons recorded as physically handicapped, i.e., totally blind, totally crippled and totally dumb in the district as many as 4,361 persons forming 82.47% are from rural areas only. Among the total physically handicapped in the district 29.86% are totally blind, 34.76% are totally crippled and 35.38% are totally dumb. The survey revealed that Vijayawada taluk has recorded the highest number of physically handicapped persons accounting for 575 persons, the lowest being Mandavalli taluk with 128 persons.

PART - II

VILLAGE AND TOWN DIRECTORY AND PRIMARY CENSUS ABSTRACT

SECTION I – Village Directory

SECTION II – Town Directory

SECTION III – Primary Census Abstract

SECTION I

VILLAGE DIRECTORY

Village Directory which provides villagewise information about the amenities and landuse pattern in the villages, consists of 20 columns. The data so collected from the Tahsildars and other officials concerned were scrutinised and presented under certain columns in codes. Such codes will frequently be seen against column numbers 5 to 8, 10, 11, 13, 16 and 20. The following codes have been used against the facilities available in the village.

Educational : (Column No 5)

P	:	Primary or Elementary School (Upto Class IV)
M	:	Middle School or Junior Secondary (Class from V to VIII)
H	:	Matriculation or Secondary School (Class from IX and X)
JC	:	Higher Secondary / PUC / Intermediate / Junior College
C	:	College
I	:	Industrial School
Tr	:	Training School
AC	:	Adult Literacy Class / Centre
O	:	Other Educational Institutions which include Sanskrit Pathasala, Senior Basic School

Medical : (Column No. 6)

H	:	Hospital
MCW	:	Maternity and Child Welfare Centre or Maternity and Child Health Centre
MH	:	Maternity Home
CWC	:	Child Welfare Centre
HC	:	Health Centre
PHC	:	Primary Health Centre
PHS	:	Primary Health Sub-Centre
D	:	Dispensary
FPC	:	Family Planning Centre
TB	:	T. B. Clinic
NH	:	Nursing Home
RP	:	Registered Private Practitioner
SMP	:	Subsidised Medical Practitioner
CHW	:	Community Health Worker
O	:	Others

Drinking Water : (Column No. 7)

T	:	Tap
W	:	Well
TK	:	Tank
TW	:	Tube Well
HP	:	Hand Pump
R	:	River
F	:	Fountain
C	:	Canal
L	:	Lake
S	:	Spring
N	:	Nallah
O	:	Others
NA	:	Information not available

Post and Telegraph (Column No. 8)

PO	:	Post Office
TO	:	Telegraph Office
PTO	:	Post and Telegraph Office
Phone	:	Telephone Connection

Communications : (Column No. 10)

BS	:	Bus
RS	:	Railway Station
NW	:	Navigable Waterway

Approach to village : (Column No. 11)

PR	:	Pucca Road
KR	:	Kaccha Road
NR	:	Navigable River
NC	:	Navigable Canal
NW	:	Navigable Waterway
FP	:	Foot Path

Power Supply : (Column No. 13)

ED	:	Electricity for domestic purpose
EAG	:	Electricity for Agriculture
EO	:	Electricity for other purposes like industrial, commercial etc.
EA	:	Electricity for all purposes listed above

Irrigated by source : (Column No. 16)

GC	:	Government Canal
PC	:	Private Canal
W	:	Well (Without Electricity)
WE	:	Well (with Electricity)
TW	:	Tube Well (without Electricity)
TWE	:	Tube Well (with Electricity)
TK	:	Tank
R	:	River
L	:	Lake
WF	:	Water Fall
O	:	Others
T	:	Total

Remarks, etc. : (Column No. 20)

N	:	Copies of the News Papers (Coming in the village)
M	:	Motor Cycles/Scooters
C	:	Cars/Jeeps
T	:	Tractors

As an example an entry showing figures like P(2), or D(2), or T(35.21), Tk(35.21) would indicate that the village has two primary schools, two dispensaries, extent of total irrigated land in the village is 35.21 Hectares and extent of land irrigated by water from tanks is 35.21 Hectares.

Where a facility is not available in the village, the distance at which the facility available is shown in broad ranges viz., — 5 Kms; 5–10 Kms; and 10 + Kms. of the nearest place.

JAGGAYYAPET TALUK

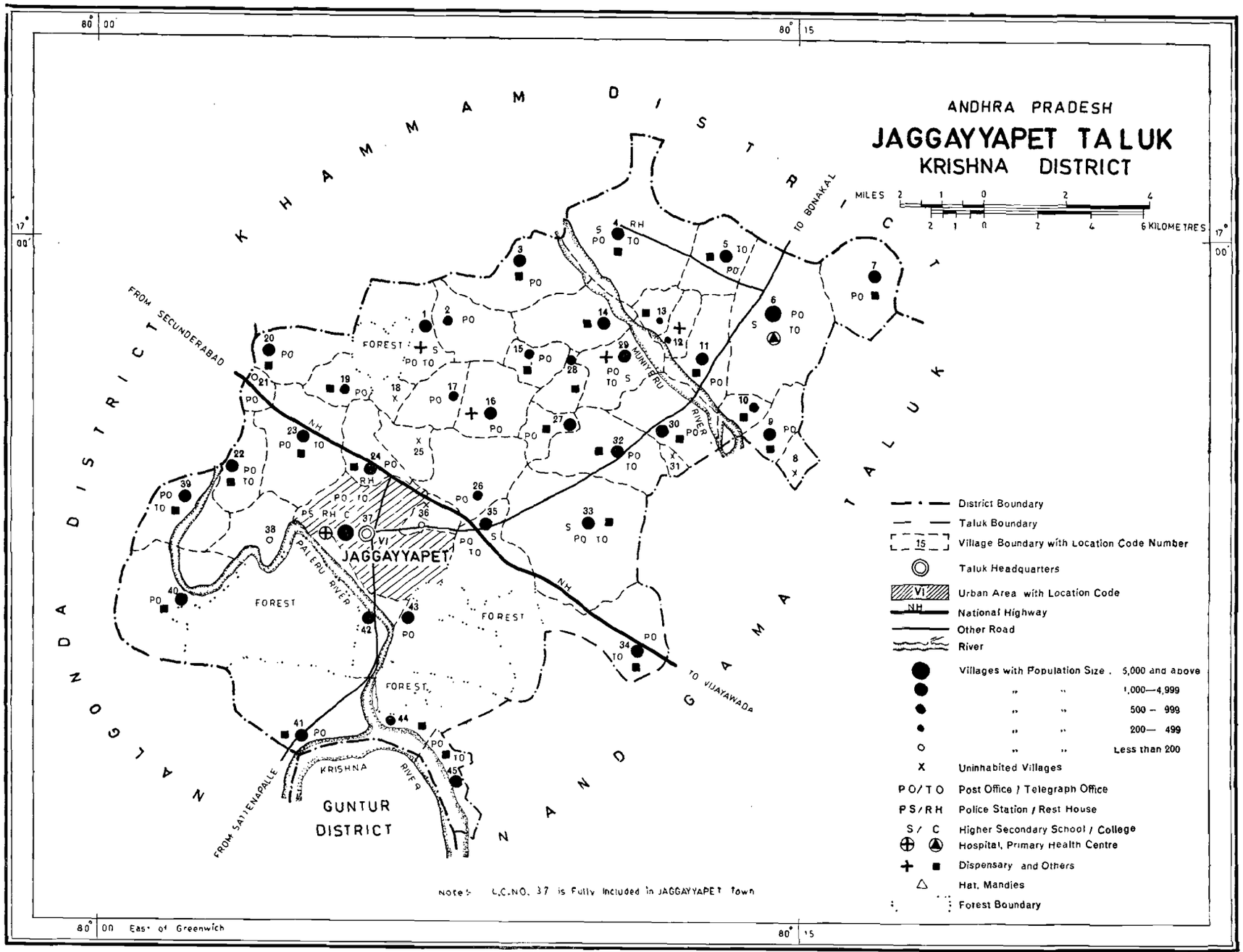

© Government of India Copyright 1985

ALPHABETICAL LIST OF VILLAGES

JAGGAYYAPET TALUK

1981 Location Code No. (1)	Name of Village (2)
10	Alurupadu
39	Annavaram
23	Anumanchipalle
22	Balusupadu
33	Bhimavaram
2	Buchavaram
40	Budavada
35	Chillakallu
28	Chinamodugapalle
30	Chittela
5	Dabbakupalle
17	Dochupalem
1	Gandrayi
12	Gangavalli
21	Garikapadu
34	Gavaravaram
27	Gopinenipalem
31	Hassanabada
14	Indugapalle
37	Jaggayyapet
43	Jayantipuram
29	Kanneveedu
42	Kowthavari Agraharam
11	Lingala
32	Makkapeta
3	Malkapuram
16	Mangollu
41	Mukteswarapuram
15	Pedamodugapalle
13	Pochavaram
4	Polampalle
19	Ramachandrunipeta
25	Ravikampadu
44	Ravirala
8	Rebbavaram
24	Shermohammadpet
20	Takkellapadu
26	Tirumalagiri
36	Torraguntapalem
38	Tripuravaram
6	Vatsavayi
45	Vedadri
18	Veerabhadrunipalem
9	Vemavaram
7	Vemulanarva

VILLAGE

KRISHNA DISTRICT

Amenities

Location Code No.	Name of village	Total area of the village (in hectares)	Total number of Households and Population		Amenities available (if not available within the village, the distance in broad ranges viz., — 5 Kms., 5-10 Kms. and 10 + Kms. of the nearest place where the facility available is given)					
			Households	Population	Educational	Medical	Drinking water (Potable)	Post and Telegraph	Day or days of the market, if any	Communications (Bus-stop, Railway station, Water way)
(1)	(2)	(3)	(4A)	(4B)	(5)	(6)	(7)	(8)	(9)	(10)
1	Gandrayi	1,185·73	870	4,571	P,M,H	CHW(3), D	W	PO,TO, PTO	10+	BS
2	Buchavaram	762·02	135	673	P	CHW(3), PHC	W	PO	10+	BS
3	Malkapuram	994.31	463	2,241	P,M	CHW(2),	W	PO	10+	BS
4	Polampalle	1,720·31	789	3,841	P(4),M,H	CHW(4), FPC,RP	W,TW	PO,TO, PTO	10+	BS
5	Dabbakupalle	787·52	516	2,548	P(2)	CHW(2), RP(2)	W,TW	PO,TO, PTO	10+	BS
6	Vatsavayi	1,957·05	1,191	6,207	P(4),M,H	CHW(6), PHC, RP(2)	W	PO,TO, PTO	10+	BS
7	Vemulanarva	982·57	280	1,303	P,M	CHW	W	PO	10+	10+
8	Rebbavaram	202·75			*Uninhabited*					
9	Vemavaram	382·83	271	1,339	P(2)	CHW(2)	W	PO	10+	10+
10	Alurupadu	274·78	174	852	P	CHW	W	-5	10+	10+
11	Lingala	678.25	269	1,337	P	CHW	W,R	PO	10+	BS
12	Gangavalli	222·17	55	221	P	D	W,R, TW	-5	10+	10+
13	Pochavaram	210·03	76	388	P	CHW	W,R	-5	10+	10+
14	Indugapalle	934.42	347	1,766	P	CHW(2)	R	-5	10+	10+

DIRECTORY

and Land use

JAGGAYYAPET TALUK

Approach to village	Nearest town and distance (in Kms.)	Power supply	Staple food	Land use (i.e., area under different types of land use in hectares rounded upto 2 decimal places)					Remarks including any place of religious, historical or archaeological interest	Location Code No.
				Forest	Irrigated by source	Unirrigated	Culturable waste	Area not available for cultivation		
(11)	(12)	(13)	(14)	(15)	(16)	(17)	(18)	(19)	(20)	(1)
PR	Jaggayyapet 13	EA	Rice Jowar	203.15	T (241.19) GC (202.34) WE (38.85)	309.59	272.76	159.04	N8:M1:T5	1
PR	Jaggayyapet 13	ED, EAG	Rice Jowar	..	T (206.39) GC (186.16) TK (16.19) W (4.04)	273.16	161.06	113.31	N2	2
PR	Jaggayyapet 18	ED, EAG	Rice Jowar	..	T (93.08) GC (64.75) WE (28.33)	560.89	180.89	150.83	N6:T3	3
PR	Jaggayyapet 25	EA	Rice Jowar	..	T (230.27) TK (121.41) GC (68.80) O (30.35) TWE (8.09) WE (1.62)	902.04	411.97	156.21	N10:M1:T1	4
PR	Jaggayyapet 26	ED, EAG	Rice Jowar	..	T (53.82) TK (37.64) WE (16.18)	648.31	51.80	33.59	N15:M2	5
PR	Jaggayyapet 22	EA	Rice Jowar	..	T (194.65) GC (161.87) TK (26.71) WE (6.07)	1,219.72	408.33	134.35		6
KR	Jaggayyapet 27	ED	Rice Jowar	..	T (10.47) O (20.23) TK (16.19) W (4.05)	791.97	90.65	59.08	N3	7
					Uninhabited					8
KR	Jaggayyapet 22	ED	Rice Jowar	..	T (127.47) GC (123.43) W (4.04)	176.04	76.89	2.43	N5:T1	9
KR	Jaggayyapet 19	EG, EAG	Rice Jowar	..	T (87.01) GC (80.94) WE (6.07)	96.72	26.30	64.75	N2	10
PR	Jaggayyapet 16	ED, EAG	Rice Jowar	..	T (250.90) GC (169.97) TK (56.65) WE (24.28)	169.56	243.22	12.14	N5:T2	11
KR	Jaggayyapet 18	ED	Rice Jowar	..	T (53.82) GC (40.47) TK (7.28) W (6.07)	143.26	14.16	10.93	N2	12
KR	Jaggayyapet 19	EA	Rice Jowar	..	T (34.40) GC (34.40)	153.78	14.97	5.26	N2	13
KR	Jaggayyapet 15	ED, EAG	Rice Jowar	..	T (214.48) GC (121.40) TK (66.77) WE (20.24) TW (6.07)	502.62	111.29	106.03	M1:T1	14

VILLAGE

KRISHNA DISTRICT

Amenities

Location Code No.	Name of village	Total area of the village (in hectares)	Total number of Households and Population		Amenities available (if not available within the village, the distance in broad ranges viz., — 5 Kms., 5-10 Kms. and 10 + Kms. of the nearest place where the facility available is given)					
			House-holds	Popula-tion	Educational	Medical	Drinking water (Potable)	Post and Telegraph	Day or days of the market, if any	Communica-tions (Bus-stop, Railway station, Water way)
(1)	(2)	(3)	(4A)	(4B)	(5)	(6)	(7)	(8)	(9)	(10)
15	Pedamodugapalle	354·58	159	779	P	CHW	W	PO	10+	10+
16	Mangollu	714·67	594	3,043	P(2),M	D	W	PO	5-10	BS
17	Dochupalem	514·35	139	767	P	-5	W	PO	5-10	BS
18	Veerabhadrunipalem	160.26			*Uninhabited*					
19	Ramachandrunipeta	383·24	109	587	P	O	W,HP	PO	5-10	BS
20	Takkellapadu	441.11	262	1,368	P(2),AC	O	HP,R,C	PO	10+	10+
21	Garikapadu	196·27	26	125	P	-5	W,HP	-5	10+	BS
22	Balusupadu	478.34	312	1,520	P	O(2)	W,HP, R	PO,TO, PTO	10+	BS
23	Anumanchipalle	1,348.91	456	2,374	P(2),M	O	W,HP	PO,TO, PTO	5-10	BS
24	Shermohammadpet	506·26	862	4,390	P(2),M	HC	W,HP	PO	5-10	BS
25	Ravikampadu	380.40			*Uninhabited*					
26	Tirumalagiri	1,118·55	176	933	P	-5	W,HP,O	PO	5-10	BS
27	Gopinenipalem	339·53	397	2,015	P,M	CHW(2)	W	PO	10+	10+
28	Chinamodugapalle	317·27	148	717	P	CHW	W,TW	-5	10+	10+
29	Kanneveedu	633·74	368	1,803	P,M,H	CHW(2), D	W	PO,TO, PTO	10+	10+
30	Chittela	926.32	426	2,293	P(3)	CHW(2)	W	PO	10+	BS
31	Hassanabada	48.56			*Uninhabited*					
32	Makkapeta	980.96	475	2,456	P,M,O(2)	NH, CHW(2), FPC	W,TW	PO,TO, PTO	10+	BS

DIRECTORY

and Land use JAGGAYYAPET TALUK

Approach to village	Nearest town and distance (in Kms.)	Power supply	Staple food	Land use (i.e., area under different types of land use in hectares rounded upto 2 decimal places)					Remarks including any place of religious, historical or archaeological interest	Location Code No.
				Forest	Irrigated by source	Unirrigated	Culturable waste	Area not available for cultivation		
(11)	(12)	(13)	(14)	(15)	(16)	(17)	(18)	(19)	(20)	(1)
KR	Jaggayyapet 13	ED, EAG	Rice Jowar	..	T (25.09) WE (25.09)	239.57	78·91	10·52	N5	15
PR	Jaggayyapet 8	EA	Rice Jowar	..	T (117.76) GC (80.94) TK (20.64) WE (12·14) W (4.04)	508·28	82·56	5·67	..	16
PR	Jaggayyapet 10	ED, EAG	Rice Jowar	..	T (140.43) GC (101.17) TK (21.45) WE (13·76) W (4.05)	276·00	82·56	14·16	N5	17
					Uninhabited					18
PR	Jaggayyapet 8	ED, EAG	Rice	27.92	T (38·45) GC (27·52) WE (10·93)	224.20	34·80	55·04	N1	19
PR	Jaggayyapet 13	ED, EAG	Rice	58·68	T (51.40) GC (51.40)	129.50	91·46	106·84	N2:T2	20
PR	Jaggayyapet 11	ED, EAG	Rice	..	T (62·73) GC (62·73)	53·01	17·80	62.73	N4:T1:C1	21
PR	Jaggayyapet 8	ED, EAG	Rice	..	T (37·64) WE (37.64)	91.46	267·90	61.51	N6:M1:T1	22
PR	Jaggayyapet 8	EA	Rice	..	T (609·05) GC (609·05)	333·87	312·42	91·86	N2:M1:T2	23
PR	Jaggayyapet 5	EA	Rice	..	T (61·01) GC (61.01)	320·11	2.83	122·21	N15:M1:T2	24
					Uninhabited					25
PR	Jaggayyapet 8	EA	Rice	..	T (212.06) GC (212·06)	483·60	303·51	99·96	N4	26
KR	Jaggayyapet 16	ED, EAG	Rice Jowar	..	T (25·90) GC (20·23) WE (5·67)	250·90	38·45	24.28	N4:T1	27
KR	Jaggayyapet 16	ED, EAG	Rice Jowar	..	T (161.87) GC (121·40) WE (40·47)	65·96	72·03	17·41	N3:T1	28
KR	Jaggayyapet 18	ED, EAG	Rice Jowar	..	T (113.72) GC (68.80) WE (38.85) W (6.07)	249.29	159·45	108·05	N5	29
PR	Jaggayyapet 15	ED, EAG	Rice Jowar	..	T (148.12) GC (121.40) TK (18·62) W (8·10)	493·71	234·31	50·18	N5:T2	30
					Uninhabited					31
PR	Jaggayyapet 13	EA	Rice Jowar	..	T (227.43) GC (121·40) WE (60.70) TK (45·33)	622·00	64.35	67·18	N15:T2	32

Location Code No.	Name of village	Total area of the village (in hectares)	Total number of Households and population		Amenities available (if not available within the village, the distance in broad ranges viz., — 5 Kms., 5-10 Kms. and 10 + Kms. of the nearest place where the facility available is given)					
			Households	Population	Educational	Medical	Drinking water (Potable)	Post and Telegraph	Day or days of the market, *if any*	Communications (Bus stop, Railway station, Water way)
(1)	(2)	(3)	(4A)	(4B)	(5)	(6)	(7)	(8)	(9)	(10)
33	Bhimavaram	2,452.39	805	4,178	P(3),M,H	PHS	W,HP	PO,TO, PTO	10+	BS
34	Gavaravaram	1,032.35	649	3,196	P,M	O(3)	W,HP	PO,TO, PTO	10+	BS
35	Chillakallu	1,387.26	889	4,651	P(3),M,H	-5	W,HP	PO,TO, PTO	5-10	BS
36	Torraguntapalem	221·36			*Uninhabited*					
37	Jaggayyapet (P)	3,642·97			*Urban Area (Jaggayyapet Town)*					
38	Tripuravaram	572·22	9	48	P	-5	R	-5	-5	-5
39	Annavaram	906.90	265	1,376	P,M	O(2)	W,R	PO,TO, PTO	10+	10+
40	Budavada	2,034.35	491	2,525	P(2)	O(2)	W,R	PO	5-10	BS
41	Mukteswarapuram	1,497.33	248	1,220	P,M	O	T,HP,R	PO, Phone	10+	BS
42	Kowthavari Agraharam	622·40	201	1,126	P	-5	W,HP	-5	-5	BS
43	Jayantipuram	1,087.39	285	1,472	P,AC	-5	W	PO	5-10	BS
44	Ravirala	852·27	139	724	P,AC	O(2)	W,HP, R	-5	5-10	5-10
45	Vedadri	1,338·70	208	1,067	P(2),AC	RP(2)	W,HP, R	PO,TO, PTO	10+	BS,NW

DIRECTORY

and Land use JAGGAYYAPET TALUK

Approach to village	Nearest town and distance (in Kms.)	Power supply	Staple food	Land use (i.e., area under different types of land use in hectares rounded upto 2 decimal places)					Remarks including any place of religious, historical or archaeological interest	Location Code No.
				Forest	Irrigated by source	Unirrigated	Culturable waste	Area not available for cultivation		
(11)	(12)	(13)	(14)	(15)	(16)	(17)	(18)	(19)	(20)	(1)
PR	Jaggayyapet 13	EA	Rice	..	T (299·06) GC (290·16) TK (8·90)	1,011·71	400.64	738·55	N1:C1:T1	33
PR	Jaggayyapet 13	EA	Rice	46.13	T (578.29) GC (412·78) TK (119.78) WE (35.21) O (10.52)	224·20	24.28	159·45	N10:M1:T8	34
PR	Jaggayyapet 5	EA	Rice	152·97	T (221.77) GC (203.96) TK (6.47) WE (5·67) O (5·67)	617·55	252·52	142.45	N25:M1:T2	35
					Uninhabited					36
					Urban Area (Jaggayyapet Town)					37
KR	Jaggayyapet 5	..	Rice	98·34	T (22.66) GC (22·66)	126.67	299.87	24·68	..	38
KR	Jaggayyapet 11	ED, EAG	Rice	..	T (59·89) GC (59·89)	331.84	416.83	97·93	N2	39
PR	Jaggayyapet 15	ED	Rice	650·33	T (300.68) GC (300.68)	438·27	455.27	188.58	T1	40
PR	Jaggayyapet 10	ED, EAG	Rice	..	T (368.26) GC (368.26)	164·71	239.57	724.79	N4:C2:M1:T2	41
PR	Jaggayyapet 5	ED, EAG	Rice	..	T (30.76) GC (30·76)	289.35	202.34	97.12	..	42
PR	Jaggayyapet 5	ED, EAG	Rice	..	T (30·76) WE (30.76)	249.69	425.32	381·62	N2:C2:M2:T1	43
KR	Jaggayyapet 10	EAG	Rice	528·52	T (1·62) WE (1.62)	164.30	34.40	122·21	..	44
PR, NR	Jaggayyapet 14	ED	Rice	..	T (3·64) O (3.64)	770.52	202.34	362.20	Sri Yogananda Laxmi Narasimha Swamy, N1	45

NANDIGAMA TALUK

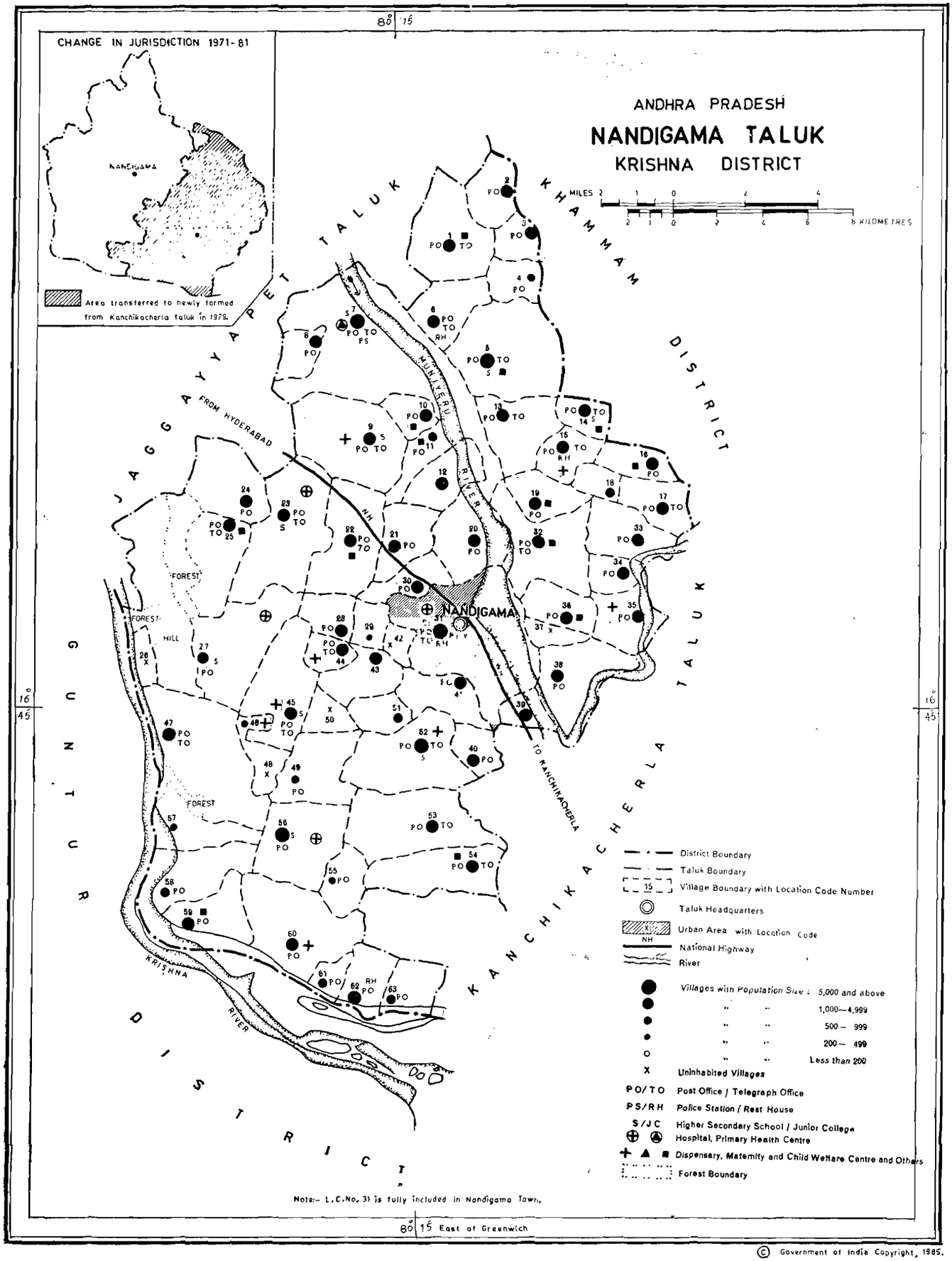

© Government of India Copyright, 1985.

ALPHABETICAL LIST OF VILLAGES

NANDIGAMA TALUK

1981 Location Code No. (1)	Name of Village (2)
43	Adaviravulapadu
39	Ambarupeta
5	Anigandlapadu
25	Bandipalem
49	Bobbellapadu
46	Brahmabotlapalem
41	Chandapuram
56	Chandarlapadu
17	Damuluru
35	Gollamudi
47	Gudimetla
48	Gudimetlapalem
13	Gummadiduru
14	Jonnalagadda
2	Kakaravai
58	Kasarabada
26	Katrenipalle
40	Kethaveerunipadu
1	Kambhampadu
60	Kodavatikallu
11	Kollikulla
23	Konakanchi
16	Konammamathmakuru
45	Konayapalem
19	Konduru
42	Kurugantivari Khandrika
29	Latchapalem
8	Lingagudem
44	Lingalapadu
3	Machinenipalem
32	Magallu
50	Medipalem
6	Muchintala @ Bodapadu
30	Munagacherla
51	Munagalapalle
9	Mundlapadu
52	Muppalla
31	Nandigama
22	Nawabpeta
36	Pallagiri
55	Patempadu
27	Peddavaram
7	Penuganchiprolu
24	Pochampalle
59	Pokkunuru
63	Popuru
61	Punnavalle
38	Raghavapuram
15	Ramireddipalle
34	Rudravaram
20	Sanagapadu
37	Satyavaram
33	Somavaram
10	Subbayagudem
4	Talluru
28	Thakkellapadu
21	Thotacherla
54	Thotaravulapadu
53	Thurlapadu
18	Torragudipadu
57	Ustepalle
62	Veladi
12	Venkatapuram

Location Code No.	Name of village	Total area of the village (in hectares)	Total number of Households and Population		Amenities available (if not available within the village, the distance in broad ranges viz., —5 Kms., 5-10 Kms. and 10 + Kms. of the nearest place where the facility available is given)					
			Households	Population	Educational	Medical	Drinking water (Potable)	Post and Telegraph	Day or days of the market, if any	Communications (Bus-stop, Railway station, Water way)
(1)	(2)	(3)	(4A)	(4B)	(5)	(6)	(7)	(8)	(9)	(10)
1	Kambhampadu	1,449·18	557	2,285	P(2)	RP(2)	W	PO,TO, PTO	5-10	BS
2	Kakaravai	661·25	395	1,775	P	-5	W	PO	5-10	BS
3	Machinenipalem	392.95	208	1,142	P	-5	W	PO	5-10	BS
4	Talluru	445.15	148	713	P	-5	W	PO	5-10	BS
5	Anigandlapadu	2,037.99	1,365	6,577	P(2)M,H	PHS,RP	W	PO,TO, PTO	5-10	BS
6	Muchintala @ Bodapadu	745·83	369	1,855	P(2)	-5	W	PO,TO, PTO	10+	BS
7	Penuganchiprolu	3,880.12	2,102	9,346	P(5),M,H	PHC	W	PO,TO, PTO	10+	BS
8	Lingagudem	413·18	226	1,246	P	-5	W	PO	5-10	BS
9	Mundlapadu	1,687.53	523	2,592	P,M,H	D	W	PO,TO, PTO	10+	BS
10	Subbayagudem	354.10	324	1,426	P	RP	W	PO	10+	BS
11	Kollikulla	505·45	181	955	P,M	RP(2)	W	PO	10+	BS
12	Venkatapuram	795.61	174	1,025	P(2)	5-10	W	-5	10+	-5
13	Gummadidurru	973·27	619	2,902	P(2)	-5	W	PO,TO, PTO	10+	BS
14	Jonnalagadda	401·85	299	1,499	P,M,H	RP	W	PO,TO, PTO, Phone	5-10	BS

DIRECTORY

and Land use NANDIGAMA TALUK

Approach to village	Nearest town and distance (in Kms.)	Power supply	Staple food	Land use (i.e., area under different types of land use in hectares rounded upto 2 decimal places) Forest	Irrigated by source	Unirrigated	Culturable waste	Area not available for cultivation	Remarks including any place of religious, historical or archaeological interest	Location Code No.
(11)	(12)	(13)	(14)	(15)	(16)	(17)	(18)	(19)	(20)	(1)
PR	Madhira 10	EA	Rice	..	T (92·67) GC (43.71) TK (19.83) WE (16.99) O (12·14)	1,094.27	211·65	50·59	N12:M1:T2	1
PR	Madhira 9	EA	Rice	..	T (8.50) O (8.50)	510.30	131.93	10·52	N1:T1	2
PR	Madhira 9	ED	Rice	..	T (0.81) O (0·81)	323·75	60·30	8·09	N1	3
PR	Madhira 6	ED	Rice	..	T (0·41) O (0·41)	379.19	57·46	8·09	N 1	4
PR	Madhira 10	EA	Rice	..	T (882·62) GC (680.68) O (132·33) TW (59.49) W (10.12)	543·08	393.76	218·53	N15:M1:T5	5
PR	Madhira 13	EA	Rice	..	T (492.90) GC (475·50) O (16.19) TW (1.21)	210·44	23.47	19·02	N10:T1	6
PR	Nandigama 20	EA	Rice	..	T (804.51) GC (615·93) TK (88.22) TWE (67.99) O (21·85) GC (10.52)	1,487.22	1,270·31	318·08	N500:M6:T10	7
PR	Nandigama 20	EA	Rice	..	T (6·88) GC (2.83) O (2·43) WE (1·62)	314·44	57·46	34·40	N1:M2:T5	8
PR	Nandigama 13	EA	Rice	..	T (113.72) GC (113·72)	885·45	610·26	78·10	N10:M1:T5	9
PR	Nandigama 16	EA	Rice	..	T (31·97) GC (21.85) W (10·12)	159·04	139.62	23.47	N2	10
PR	Nandigama 14	EA	Rice	..	T (47.75) W (26.30) GC (21·45)	290.16	104·41	63.13	N3:T1	11
KR	Nandigama 13	EA	Rice	..	T (86·60) GC (66·77) O (19·83)	434.63	162.28	112·10	N2	12
PR	Madhira 8	EA	Rice	..	T (689.58) GC (661.66) TWE (27·92)	67·18	161·07	55·44	N3:M1	13
PR	Madhira 6	EA	Rice	..	T (7·28) O (7.28)	278.02	101.98	14.57	N2	14

Location Code No.	Name of village	Total area of the village (in hectares)	Total number of Households and population		Amenities available (if not available within the village, the distance in broad ranges viz., — 5 Kms., 5-10 Kms. and 10 + Kms. of the nearest place where the facility available is given)					
			Households	Population	Educational	Medical	Drinking water (Potable)	Post and Telegraph	Day or days of the market, if any	Communications (Bus stop, Railway station, Water way)
(1)	(2)	(3)	(4A)	(4B)	(5)	(6)	(7)	(8)	(9)	(10)
15	Ramireddipalle	530·14	369	1,688	P	D,RP	W	PO,TO, PTO	5-10	BS
16	Konathamathmakuru	539.44	285	1,388	P	RP	W,R	PO	5-10	BS
17	Damuluru	692·42	304	1,614	P	-5	W,R	PO,TO, PTO	10+	BS
18	Torragudipadu	263·85	113	671	P	-5	W	-5	5-10	-5
19	Konduru	584·77	253	1,210	P(2)	RP	W	PO, Phone	5-10	BS
20	Sanagapadu	1,086·58	649	3,004	P,M	-5	W	PO	5-10	5-10
21	Thotacherla	664·90	254	1,293	P	-5	W	PO	-5	-5
22	Nawabpet	1,403.45	774	3,986	P(2),M	HC	W	PO,TO, PTO, Phone	10+	BS
23	Konakanchi	1,887.45	621	3,186	P(3),M,H	H	W	PO,TO, PTO	10+	BS
24	Pochampalle	1,582·72	618	3,147	P	-5	W	PO	5-10	BS
25	Bandipalem	1,895·14	628	3,185	P(3)	RP	W	PO,TO, PTO	-5	BS
26	Katrenipalle	334.27			*Uninhabited*					
27	Peddavaram	2,255·31	640	3,309	P,M,H	H	W	PO	10+	BS
28	Thakkellapadu	622.81	221	1,119	P	-5	W	PO	5-10	BS
29	Latchapalem	352.48	54	276	P	-5	W	-5	5-10	BS
30	Munagacherla	416.42	253	1,210	P	-5	W	PO	5-10	BS
31	Nandigama (P)	2,827·53			*Urban Area (Nandigama Town)*					
32	Magallu	1,437.04	670	3,340	P,M	RP	W	PO,TO, PTO	5-10	BS
33	Somavaram	815.84	298	1,479	P(2)	-5	W,R	PO	10+	BS

DIRECTORY

and Land use NANDIGAMA TALUK

Approach to village	Nearest town and distance (in Kms.)	Power supply	Staple food	Land use (i.e., area under different types of land use in hectares rounded upto 2 decimal places) Forest	Irrigated by source	Unirrigated	Culturable waste	Area not available for cultivation	Remarks including any place of religious, historical or archaeological interest	Location Code No.
(11)	(12)	(13)	(14)	(15)	(16)	(17)	(18)	(19)	(20)	(1)
PR	Madhira 9	EA	Rice	..	T (156·62) GC (149·73) O (4·86) W (2·03)	261.02	106.43	6·07	N1	15
PR	Madhira 8	ED	Rice	..	T (31.57) O (23·07) W (4.45) TW (4·05)	363.00	114.12	26·71	N2:M1:T2	16
PR	Nandigama 12	EA	Rice	..	T (114·93) GC (84.17) TW (15.38) O (15.38)	467·41	93.08	17·00	N2:T2	17
KR	Nandigama 10	ED	Rice	..	T (10.12) GC (6·48) TK (3·64)	186.96	62·73	4.04	N1:T1	18
PR	Nandigama 9	EA	Rice	..	T (61.11) GC (43.30) O (17.81)	425.73	67.58	30.35	N1:T1	19
KR	Nandigama 5	EA	Rice Jowar	.. ..	T (143.66) GC (139.62) W (4.04)	405.90	184.13	352.89	N2:T1	20
PR	Nandigama 4	EA	Rice	..	T (49.37) GC (49.37)	404.69	156.21	54.63	N1:C1:M1:T3	21
PR	Nandigama 6	EA	Rice	..	T (113.72) W (113.72)	913·37	81·75	254.14	N4:C1:M3:T1	22
PR	Nandigama 16	EA	Rice	..	T (1,214.05) GC (1,214.05)	127·48	454.87	91.05	N4:T3	23
PR	Nandigama 16	EA	Rice	430.99	T (32.37) O (32.37)	633·74	322.94	162.68	N6:T1	24
PR	Nandigama 16	EA	Rice Jowar	268.71 ..	T (1,062.30) GC (1,062.30)	347.62	114.53	101.98	N5:T2	25
					Uninhabited					26
PR	Nandigama 16	ED	Rice Jowar	.. ..	T (348.03) O (348·03)	445.15	895.57	566.56	T10	27
PR	Nandigama 9	ED	Rice	..	T (76.89) O (76·89)	246.86	261.43	37.63	N1	28
PR	Nandigama 5	ED	Rice	..	T (10.12) W (10.12)	289.35	28.73	24.28	T2	29
PR	Nandigama 5	EA	Rice	..	T (74.87) GC (74.87)	161.87	145.69	33·99	T4	30
					Urban Area (Nandigama Town)					31
PR	Nandigama 8	EA	Rice	..	T (772.14) GC (720.74) TW (51·40)	382.43	184.54	97.93	N5:T3	32
PR	Nandigama 11	ED	Rice Jowar	..	T (445.15) GC (445.15)	160.26	161.87	48·56	N3	33

KRISHNA DISTRICT

Location Code No.	Name of village	Total area of the village (in hectares)	Total number of Households and Population		Amenities available (if not available within the village, the distance in broad ranges viz., — 5 Kms., 5-10 Kms. and 10 + Kms. of the nearest place where the facility available is given)					
			Households	Population	Educational	Medical	Drinking water (Potable)	Post and Telegraph	Day or days of the market, if any	Communications (Bus-stop, Railway station, Water way)
(1)	(2)	(3)	(4A)	(4B)	(5)	(6)	(7)	(8)	(9)	(10)
34	Rudravaram	409·14	290	1,509	P,M	-5	W,R	PO	5-10	BS
35	Gollamudi	829.20	395	1,827	P	D	W,R	PO	5-10	BS
36	Pallagiri	536.61	289	1,430	P(2)	RP	W	PO	5-10	BS
37	Satyavaram	252.93			*Uninhabited*					
38	Raghavapuram	1,331.82	633	3,169	P(3),M	-5	W	PO	-5	-5
39	Ambarupeta	323.75	237	1,092	P	-5	W	-5	-5	BS
40	Kethaveerunipadu	453.65	336	1,663	P	-5	W	PO	5-10	-5
41	Chandapuram	660.04	300	1,403	P	-5	W	PO	5-10	BS
42	Kurugantivari Khandrika	202.34			*Uninhabited*					
43	Adaviravulapadu	682.70	319	1,470	P	-5	W	-5	5-10	BS
44	Lingalapadu	344.79	304	1,505	P	D	W	PO,TO, PTO	10+	BS
45	Konayapalem	1,352.46	873	4,623	P(2), M,H	D	W	PO,TO, PTO	10+	BS
46	Brahmabotlapalem	133.14	49	262	P	D	W	-5	10+	BS
47	Gudimetla	2,384.81	589	2,938	P	-5	W	PO,TO, PTO	10+	BS
48	Gudimetlapalem	381·21			*Uninhabited*					
49	Bobbellapadu	1,061.08	192	965	P	-5	W	PO	10+	BS
50	Medipalem	309.58			*Uninhabited*					
51	Munagalapalle	400.23	195	933	P	-5	W	-5	5-10	BS
52	Muppalla	1,584·34	1,117	5,156	P(2), M,H	D	W	PO,TO, PTO	10+	BS
53	Thurlapadu	1,815.82	744	3,407	P	-5	W	PO,TO, PTO	10+	BS
54	Thotaravulapadu	1,208.39	588	2,995	P(2)	RP	W	PO,TO, PTO	10+	BS
55	Patempadu	499.79	79	374	P	-5	W	PO, Phone	5-10	BS

DIRECTORY

and Land use NANDIGAMA TALUK

Approach to village	Nearest town and distance (in Kms.)	Power supply	Staple food	Land use (i.e., area under different types of land use in hectares rounded upto 2 decimal places) Forest	Irrigated by source	Unirrigated	Culturable waste	Area not available for cultivation	Remarks including any place of religious, historical or archaeological interest	Location Code No.
(11)	(12)	(13)	(14)	(15)	(16)	(17)	(18)	(19)	(20)	(1)
PR	Nandigama 10	ED	Rice	..	T (218.53) O (218·53)	84.98	89.44	16.19	N2:T1	34
PR	Nandigama 8	ED	Rice	..	T (93.08) GC (93.08)	50;.81	177.66	56.65	N4:T2	35
PR	Nandigama 5	ED	Rice	..	T (265.07) GC (265·07)	144.88	114.52	12.14	N2:T1	36
					Uninhabited					37
KR	Nandigama 4	EA	Rice	..	T (38.44) TW (25.09) R (8.09) TK (5·26)	263.05	12.55	9.71	N2	38
PR	Nandigama 5	EA	Rice Jowar	..	T (443.94) GC (388.50) WE (55.44)	147.71	189·80	348.03	N3:T5	39
PR	Nandigama 5	EA	Rice	..	T (260.21) WE (147.71) GC (87·41) TK (25.09)	172.80	8.50	12.14	N4:C1:T3	40
PR	Nandigama 2	EA	Rice	..	T (53·42) O (53.42)	573.84	10.52	22·26	N10:T1	41
					Uninhabited					42
PR	Nandigama 5	ED	Rice Jowar	..	T (252.93) GC (252.93)	161.87	146.50	121.40	N2:T1	43
PR	Nandigama 7	ED	Rice	..	T (84.98) GC (84·98)	207.20	24.28	28.33	N2:T1	44
PR	Nandigama 13	ED	Rice Jowar	..	T (46.94) GC (46.94)	728.43	415.21	161.88	N3:M2:T2	45
PR	Nandigama 14	ED	Rice Jowar	..	T (26.30) GC (26·30)	58.68	38.04	10.12	..	46
PR	Nandigama 18	EA	Rice	359.77	T (1,294.99) GC (1,294.99)	320·51	39·66	369.88	N1	47
					Uninhabited					48
PR	Nandigama 12	ED	Rice Jowar	..	T (167.13) GC (167·13)	600.55	195.06	98.34	T1	49
					Uninhabited					50
PR	Nandigama 5	ED	Rice Jowar	..	T (60.70) GC (60·70)	182.11	29·54	127·88	T1	51
PR	Nandigama 6	EA	Rice Jowar	..	T (112.50) GC (112.50)	823·13	486.84	161.87	N25:M5:T10	52
PR	Nandigama 10	ED	Rice Jowar	..	T (238·76) GC (238.76)	1,162.26	226.62	188.18	N3:T2	53
PR	Nandigama 13	EA	Rice Jowar	..	T (239·17) O (82.15) TK (77·70) GC (79.32)	693·63	244.03	31.56	N10:M1:T3	54
PR	Nandigama 15	ED	Rice	..	T (27.12) GC (21.05) TK (6.07)	383.64	86.60	2.43	T2	55

VILLAGE

KRISHNA DISTRICT

Amenities

Location Code No.	Name of village	Total area of the village (in hectares)	Total number of Households and population		Amenities available (if not available within the village, the distance in broad ranges viz., — 5 Kms., 5-10 Kms. and 10 + Kms. of the nearest place where the facility available is given)					
			Households	Population	Educational	Medical	Drinking water (Potable)	Post and Telegraph	Day or days of the market, if any	Communications (Bus-stop, Railway station, water way)
(1)	(2)	(3)	(4A)	(4B)	(5)	(6)	(7)	(8)	(9)	(10)
56	Chandarlapadu	1,352.86	1,557	8,165	P(2) M,H	PHC,H,D	W	PO	10+	BS
57	Ustepalle	751.09	66	331	P	-5	W,R	-5	10+	BS
58	Kasarabada	885.05	155	787	P	-5	W,R	PO	10+	BS
59	Pokkunuru	862.38	273	1,500	P	MH	W,R	PO	10+	BS
60	Kodavatikallu	1,773.33	514	2,609	P(2)	D	W,R	PO	10+	BS
61	Punnavalle	262.24	109	574	P	-5	W	PO	10+	BS
62	Veladi	621.60	483	2,205	P,M	-5	W,R	PO	10+	BS
63	Popuru	672.99	121	553	P	-5	W,R	PO	10+	BS

DIRECTORY

and Land use NANDIGAMA TALUK

Approach to village	Nearest town and distance (in Kms.)	Power supply	Staple food	Land use (i.e., area under different types of land use in hectares rounded upto 2 decimal places) Forest	Irrigated by source	Unirrigated	Culturable waste	Area not available for cultivation	Remarks including any place of religious, historical or archaeological interest	Location Code No.
(11)	(12)	(13)	(14)	(15)	(16)	(17)	(18)	(19)	(20)	(1)
PR	Nandigama 16	ED	Rice Jowar	..	T (137·59) GC (137.59)	914·59	187.37	113.31	M3;T8	56
PR	Nandigama 19	ED	Rice Jowar	227.43	T (182.11) GC (182.11)	4.05	3·64	333.86	..	57
PR	Nandigama 18	ED	Rice Jowar	..	T (232.70) GC (232.70)	283.28	166.73	202.34	N2;T1	58
PR	Nandigama 18	ED	Rice Jowar	..	T (123.43) GC (123.43)	234.72	261.42	242.81	N3;T3	59
PR	Nandigama 19	EA	Rice	..	T (728.43) GC (728·43)	631.31	397.81	15.78	N1	60
PR	Nandigama 20	ED	Rice Jowar	..	T (46·94) GC (46·94)	149.74	63.13	2·43	T2	61
PR	Nandigama 20	ED	Rice	..	T (91.05) GC (91.05)	337.10	84.18	109·27	T5	62
PR	Nandigama 20	ED	Rice Jowar	..	T (271.14) GC (271.14)	254.95	141.23	5.67	..	63

KANCHIKACHERLA TALUK

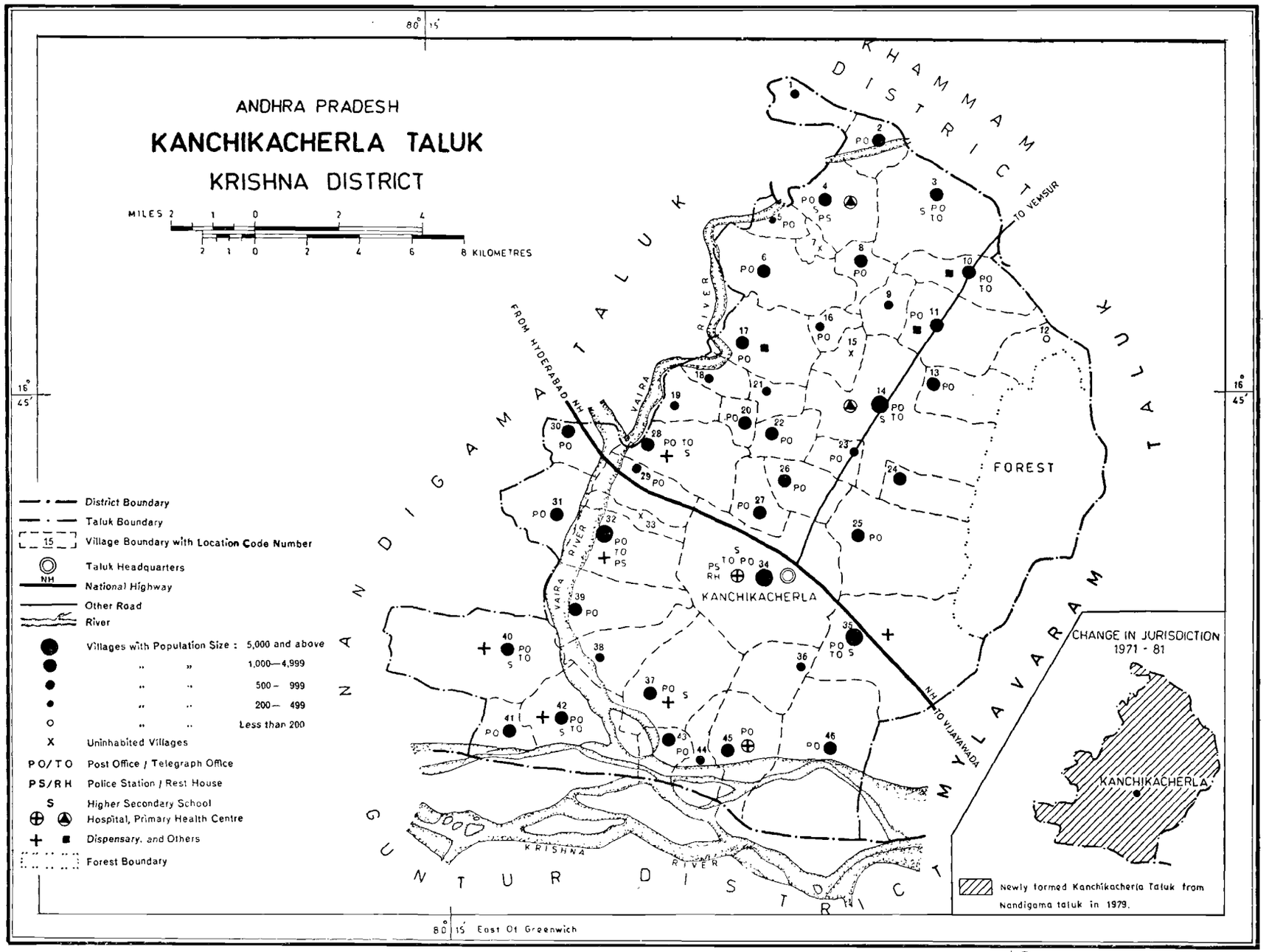

© Government of India Copyright, 1985.

ALPHABETICAL LIST OF VILLAGES

KANCHIKACHERLA TALUK

1981 Location Code No (1)	Name of Village (2)
30	Aitavaram
11	Alluru
36	Bathenapadu
20	Bodavada
9	Chattannavaram
13	Chennaraopalem
45	Chevitikallu
40	Chintalapadu
8	Chavatapalle
16	Dachavaram
2	Doddadevarapadu
4	Erullapadu
42	Eturu
28	Gandepalle
46	Gani Atkuru
21	Gokarajupalle
25	Gottumukkala
23	Jagannadhapuram
22	Jammavaram
3	Jayanthi
14	Jujjuru
31	Kanchala
34	Kanchikacherla
29	Keesara
6	Konatalapalle
44	Kunikinapadu
15	Laxmipuram
37	Moguluru
43	Munnaluru
19	Nandaluru
24	Narasimharaopalem
5	Pallempalle
35	Paritala
10	Peddapuram
32	Pendyala
27	Perakalapadu
26	Ponnavaram
7	Ramapuram
33	Saidapuram
38	Seri Amaravaram
18	Thadigummi
12	Timmapuram
1	Vairidhari Annavaram
17	Vellanki
39	Vemulapalle
41	Vibhareetapadu

VILLAGE

KRISHNA DISTRICT

Amenities

Location Code No.	Name of village	Total area of the village (in hectares)	Total number of Households and population		Amenities available (if not available within the village, the distance in broad ranges viz., — 5 Kms., 5-10 Kms. and 10 + Kms. of the nearest place where the facility available is given)					
			House-holds	Popula-tion	Educational	Medical	Drinking water (Potable)	Post and Telegraph	Day or days of the market, if any	Communica tions (Bus stop, Railway station, Water way)
(1)	(2)	(3)	(4A)	(4B)	(5)	(6)	(7)	(8)	(9)	(10)
1	Vairidhari Annavaram	358.96	179	977	P	-5	W	-5	..	-5
2	Doddadevarapadu	513·54	385	2,002	P(2)	-5	W	PO	..	-5
3	Jayanthi	1,738·53	827	4,036	P(3), M,H	5-10	W	PO,TO, PTO	..	BS
4	Erullapadu	839.32	620	2,643	P(4), M,H	PHC,O	W	PO	..	BS
5	Pallempalle	290.56	76	367	P	5-10	W	PO	..	BS
6	Konatalapalle	1,091.84	551	2,217	P(2)	-5	W	PO	..	BS
7	Ramapuram	164·71			*Uninhabited*					
8	Chavatapalle	359.36	469	1,811	P(2)	-5	W	PO	..	BS
9	Chattannavaram	404.28	199	898	P	-5	W	-5	..	BS
10	Peddapuram	755.14	587	2,895	P	RP	W	PO,TO, PTO	..	BS
11	Alluru	1,189.37	908	4,483	P(2), M(2)	RP	W	PO, Phone	..	BS
12	Timmapuram	977.72	39	153	-5	-5	W	-5	..	-5
13	Chennaraopalem	1,123·40	234	1,067	P	-5	W	PO	..	-5
14	Jujjuru	2,558.82	1,049	5,410	P(3), M(2),H	PHC	W	PO,TO, PTO	..	BS
15	Laxmipuram	295.02			*Uninhabited*					
16	Dachavaram	232.29	162	789	P	-5	W	PO	..	-5
17	Vellanki	1,082.94	545	2,422	P(2),M	RP	W,HP	PO	..	BS
18	Thadigummi	281·66	163	933	P	-5	W	-5	..	-5
19	Nandaluru	434·63	126	739	P	-5	W	-5	..	-5
20	Bodavada	2,037.18	208	1,099	P	-5	W	PO	..	BS
21	Gokarajupalle	275·19	185	903	P	-5	W	-5	..	-5
22	Jammavaram	430.18	223	1,076	P(2), M(2)	-5	W	PO	..	BS
23	Jagannadhapuram	282.47	125	666	P	-5	W	PO	..	-5
24	Narasimharaopalem	1,064.32	292	1,367	P	-5	W	-5	..	-5

DIRECTORY

and Land use KANCHIKACHERLA TALUK

Approach to village	Nearest town and distance (in Kms.)	Power supply	Staple food	Land use (i.e., area under different types of land use in hectares rounded upto 2 decimal places) Forest	Irrigated by source	Unirrigated	Culturable waste	Area not available for cultivation	Remarks including any place of religious, historical or archaeological interest	Location Code No.
(11)	(12)	(13)	(14)	(15)	(16)	(17)	(18)	(19)	(20)	(1)
KR	Madhira 10	..	Rice Jowar	..	T (243.22) GC (243.22)	30.35	22·26	61.92	T1	1
KR	Madhira 12	..	Rice	..	T (282.06) GC (282.06)	11.74	136·38	82.96	N1	2
PR	Madhira 16	EA	Rice Jowar	..	T (75.68) TK (75·68)	1,537·80	40.47	84.58	N2:M2	3
PR	Madhira 14	EA	Rice Jowar	..	T (33.99) O (33.99)	513·14	227.43	64·35	N125:M2:T1	4
PR	Madhira 14	EA	Rice Jowar	..	T (1·62) O (1·62)	277.61	..	11.33	T2	5
PR	Madhira 18	EA	Rice Jowar	..	T (142.04) TK (142.04)	668·54	272.35	6.07	N2:T3	6
					Uninhabited					7
PR	Madhira 18	EA	Rice Jowar	..	T (15·38) TK (15·38)	242.81	40.47	52·20	N5:M2:T2	8
PR	Madhira 19	EA	Rice Jowar	..	T (4.05) O (4·05)	246·45	..	153.78	N2:M5:T3	9
PR	Madhira 18	ED	Rice Jowar	..	T (18.21) O (14·57) W (3.64)	617.95	76.89	40.47	N12:M4:T3	10
PR	Madhira 21	EA	Rice Jowar	..	T (179.68) TK (179.68)	781·85	146.90	80.94	N15:C1:T5	11
KR	Madhira 23	..	Jowar	278.02	T (137.59) TK (137.59)	235.12	105.22	118.17	..	12
KR	Madhira 24	ED	Rice Jowar	..	T (191·01) TK (191.01)	323.75	517.59	60·30	N4	13
PR	Nandigama 24	EA	Rice Jowar	..	T (2,339.08) GC (2,339·08)	122.62	..	56.66	N86:M1:T3	14
					Uninhabited					15
KR	Nandigama 28	EA	Rice	..	T (36.02) GC (36.02)	69.61	72.03	14.16	N4:M1:T1	16
PR	Nandigama 18	EA	Rice	..	T (202·34) TK (202·34)	766.07	24.28	60·70	N52:M4:T15	17
KR	Nandigama 16	EA	Rice	..	T (206.39) GC (206.39)	34.40	16·19	24.28	..	18
KR	Nandigama 13	ED	Rice Jowar	..	T (51.80) GC (51.80)	292.99	..	89.84	..	19
PR	Nandigama 16	EA	Rice	..	..	1,043.28	900.02	93.88	N3:M3:T1	20
KR	Nandigama 19	EA	Rice Jowar	..	..	204.77	50·59	19.83	N6:M3:T7	21
PR	Nandigama 19	EA	Rice Jowar	..	T (0.40) O (0.40)	323.34	29.14	77.30	N5:M1:T7	22
PR	Nandigama 22	ED	Rice Jowar	..	..	252·12	24·69	5.26	C1:M5:T4	23
KR	Nandigama 23	ED	Rice Jowar	..	T (8·50) O (8.09) W (0.41)	410.75	218.53	377.57	N2:M3:T2	24

VILLAGE

KRISHNA DISTRICT

Amenities

Location Code No.	Name of village	Total area of the village (in hectares)	Total number of Households and population		Amenities available (if not available within the village, the distance in broad ranges viz., — 5 Kms., 5-10 Kms. and 10 + Kms. of the nearest place where the facility available is given)					
			Households	Population	Educational	Medical	Drinking water (Potable)	Post and Telegraph	Day or days of the market, if any	Communications (Bus-stop, Railway station, water way)
(1)	(2)	(3)	(4A)	(4B)	(5)	(6)	(7)	(8)	(9)	(10)
25	Gottumukkala	757.16	748	3,646	P	5-10	W	PO	..	-5
26	Ponnavaram	626.05	380	I,721	P	5-10	W	PO	..	-5
27	Perakalapadu	397.40	250	1,238	P	10+	W	PO	..	BS
28	Gandepalle	1,065.94	643	3,159	P(4), M,H	D	W	PO,TO, PTO	..	-5
29	Keesara	662.06	200	834	P	5-10	W	PO, Phone	..	BS
30	Aitavaram	518.00	246	1,297	P(3)	-5	W	PO, Phone	..	BS
31	Kanchala	920.66	490	2,352	P	5-10	W	PO	..	-5
32	Pendyala	978.93	1,187	5,560	P,M	D	W	PO,TO, PTO, Phone	..	BS
33	Saidapuram	248.07			*Uninhabited*					
34	Kanchikacherla	2,950.15	2,572	12,762	P(3), M,H	D,H	W	PO,TO, PTO, Phone	..	BS
35	Paritala	1,997.52	1,415	6,794	P(3), M,H	D	W	PO,TO, PTO, Phone	..	BS
36	Bathenapadu	651.14	121	673	P	-5	W	-5	..	-5
37	Moguluru	1,328.98	803	4,231	P(3), M,H	D	W	PO	..	BS
38	Seri Amaravaram	763.24	182	894	P	-5	W	-5	..	-5
39	Vemulapalle	951.41	416	2,064	P	-5	W	PO	..	-5
40	Chintalapadu	2,093.43	899	4,103	P,M,H	D	W	PO,TO, PTO	..	BS
41	Vibhareetapadu	416.42	248	1,216	P(3)	-5	W	PO	..	NW
42	Eturu	1,148.09	479	2,147	P(2) M,H	MH,D	W	PO,TO, PTO	..	NW,BS
43	Munnaluru	298.66	314	1,348	P	-5	W	PO	..	-5
44	Kunikinapadu	384.86	179	834	P	-5	W	-5	..	-5
45	Chevitikallu	924.30	438	2,246	P(2), M(2)	PHC, H,D	W	PO	..	BS
46	Gani Atkuru	1,889.07	989	4,189	P(2), M(2)	-5	W	PO	..	BS

Approach to village	Nearest town and distance (in Kms.)	Power supply	Staple food	Land use (i.e., area under different types of land use in hectares rounded upto 2 decimal places) Forest	Irrigated by source	Unirrigated	Culturable waste	Area not available for cultivation	Remarks including any place of religious, historical or archaeological interest	Location Code No.
(11)	(12)	(13)	(14)	(15)	(16)	(17)	(18)	(19)	(20)	(1)
PR	Nandigama 20	ED	Rice Jowar	3.24	T (105.22) O (105·22)	286.92	194·25	137·99	N10:M1:T9	25
KR	Nandigama 20	ED	Rice Jowar	..	T (22.26) TK (20·24) W (2.02)	512.73	61·92	29·14	M7:T10	26
PR	Nandigama 18	ED	Rice Jowar	..	T (23.47) TK (18.61) O (4.86)	336.70	27·92	9·31	M3:T2	27
PR	Nandigama 10	EA	Rice	..	T (98.74) GC (98.74)	750.69	134·36	77.70	N14:M1:T1	28
PR	Nandigama 10	ED	Rice Jowar	..	T (40.47) GC (40.47)	234·72	376.35	10.52	N6	29
PR	Nandigama 5	EA	Rice	..	T (197.49) GC (197.49)	213.67	..	84.98	N4:M1:T3	30
KR	Nandigama 8	EA	Rice	..	T (714.27) TK (714.27)	25.50	41.28	138.81	T3	31
PR	Nandigama 10	EA	Rice	..	T (7.69) TK (7.69)	579·10	154·99	234.31	N4:M8:T5	32
					Uninhabited					33
PR	Nandigama 18	EA	Rice Jowar	..	T (121.81) TK (121.81)	2,435·80	161.87	227.84	N200:C21:M30:T16	34
PR	Nandigama 24	EA	Rice	..	T (1,231·05) TK (1,231.05)	301.90	320.51	143.26	N5:C1:M2:T13	35
KR	Nandigama 24	EA	Rice Jowar	..	T (536.61) TK (536.6)	25.50	33.59	54.63	N2:T1	36
PR	Nandigama 26	ED	Rice	..	T (26.30) GC (26.30)	1,214.05	..	88·63	N10:T2	37
KR	Nandigama 20	ED	Rice	..	T (2.03) O (2.03)	639.40	..	121.81	N5:T4	38
KR	Nandigama 14	EA	Rice Jowar	..	..	..	137.59	813.82	N3:M2:T2	39
PR	Nandigama 15	ED	Rice	..	T (210.03) GC (210.03)	1,618.74	202.34	30·35	N6:C1:T12	40
NR	Nandigama 18	ED	Rice Jowar	..	T (122.21) GC (122.21)	242.81	37.23	14.17	N2:T3	41
PR NR	Nandigama 20	ED	Rice	..	T (181.30) GC (181.30)	26.30	..	915.80	M2:T3	42
KR	Nandigama 26	ED	Rice	..	T (161·88) GC (161.88)	..	48·56	88.22	N3:M2:T1	43
KR	Nandigama 26	EA	Rice	..	T (62.32) GC (62.32)	272.35	20.64	15.78	N3:T1	44
PR	Nandigama 26	..	Rice	..	T (213.67) GC (200.32) TK (13.35)	437·06	..	270.73	N8:M2:T4	45
PR	Nandigama 30	EA	Rice	..	T (178·06) GC (178.06)	1,101.96	288.14	320.11	N3·C1:M3:T2	46

MYLAVARAM TALUK

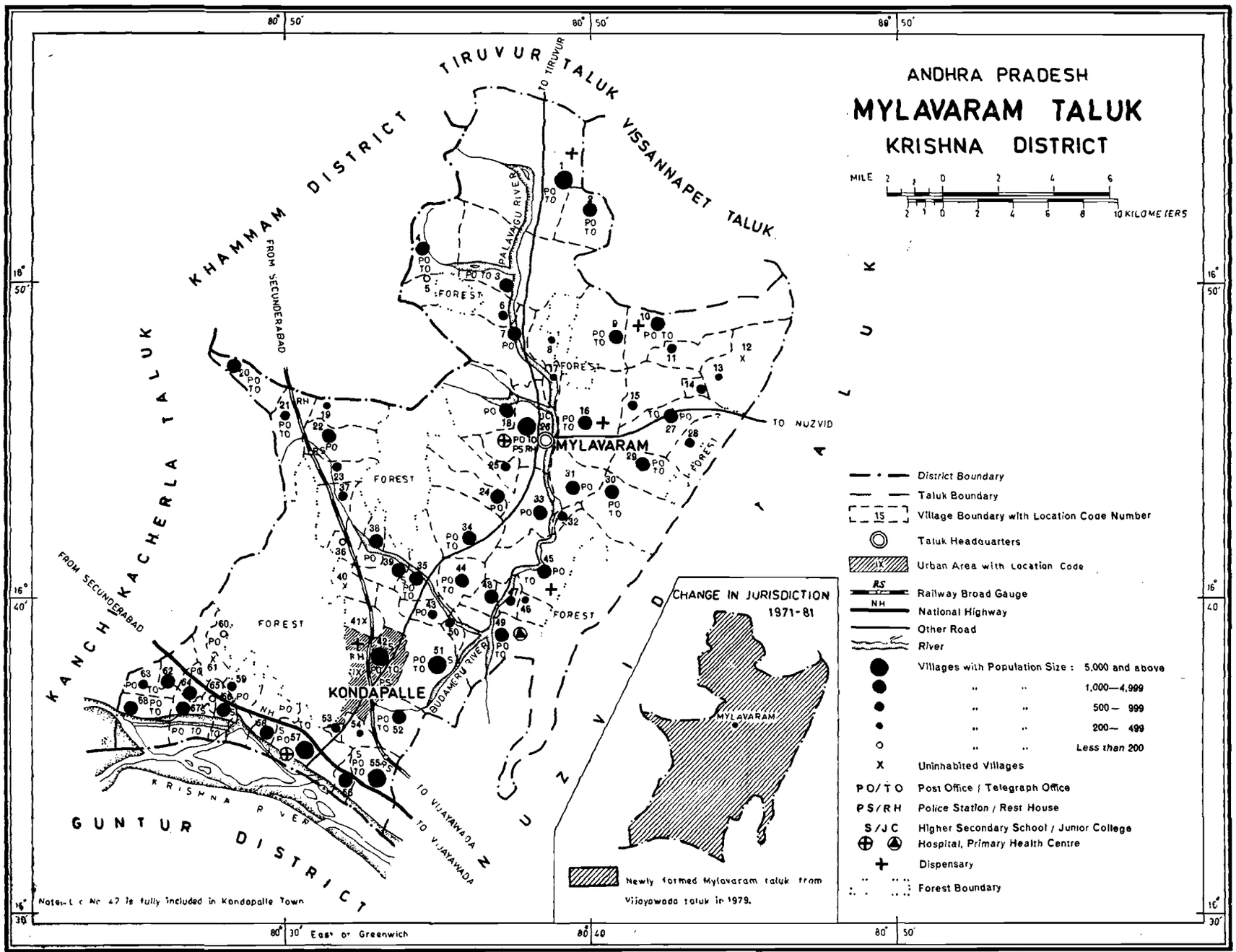

© Government of India Copyright, 1985

ALPHABETICAL LIST OF VILLAGES

MYLAVARAM TALUK

1981 Location Code No (1)	Name of Village (2)
44	Atukuru
32	Bheemavarappadu
7	Chandragudem
27	Chandrala
1	Cheemalapadu
46	Chegireddipadu
38	Cheruvu Madhavaram
34	Chevuturu
63	Chilukuru
68	Damuluru
6	Dasullapalem
21	Duggirallapadu
52	Elaprolu
39	Gaddamanugu
29	Ganapavaram
22	Ganginenipalem
20	Gudem Madhavaram
54	Gudurupadu
55	Guntupalle
25	Gurrajupalem
48	Haveli Mutyalampadu
57	Ibrahimpatnam
8	Jangalapalle
58	Jupudi
62	Kachavaram
41	Kadimpothavaram
47	Kandulapadu
13	Kanimerla
51	Kavuluru
15	Keerthirayanagudem
64	Kethanakonda
30	Koduru
42	Kondapalle
35	Konduru
67	Kotikalapudi
33	Kuntamukkala
40	Loya
53	Malkapuram
4	Morsumilli
5	Mulakalapenta
66	Mulapadu
36	Munagapadu
26	Mylavaram
10	Naguluru
31	Nandigama
50	Narasayagudem
60	Navepothavaram
12	Parvathapuram
11	Pathanaguluru
19	Petrampadu
43	Pinapaka
18	Pondugula
3	Pulluru
2	Rudravaram
17	Sabjapadu
37	Sunnampadu
23	Telladevarapadu
9	Tholukodu
28	Thummalagunta Gannavaram
56	Thummalapalem
59	Trilochanapuram
14	Vedurubeedem
49	Velagaleru
45	Vellaturu
16	Velvadam
24	Venkatapuram
61	Zamina Navepothavaram
65	Zami Machavaram

VILLAGE

KRISHNA DISTRICT

Amenities

Location Code No.	Name of village	Total area of the village (in hectares)	Total number of Households and population		Amenities available (if not available within the village, the distance in broad ranges viz., — 5 Kms., 5-10 Kms. and 10 + Kms. of the nearest place where the facility available is given)					
			Households	Population	Educational	Medical	Drinking water (Potable)	Post and Telegraph	Day or days of the market, if any	Communications (Bus stop, Railway station, Water way)
(1)	(2)	(3)	(4A)	(4B)	(5)	(6)	(7)	(8)	(9)	(10)
1	Cheemalapadu	4,956.17	1,297	6,922	P,M	D	TK	PO,TO, PTO	..	BS
2	Rudravaram	1,030.33	379	2,094	P	5-10	W	PO,TO, PTO	..	-5
3	Pulluru	3,109.60	941	4,968	P(3),M	5-10	W,O	PO,TO, PTO	..	BS
4	Morsumilli	1,246.02	496	2,744	P	5-10	W	PO,TO, PTO	..	BS
5	Mulakalapenta	513.54	23	123	P	10+	W	-5	..	-5
6	Dasullapalem	896.78	144	783	P	10+	W	-5	..	BS
7	Chandragudem	3,362.17	678	3,219	P(3)	5-10	W	PO	..	BS
8	Jangalapalle	884.64	94	489	P	5-10	W	-5	..	BS
9	Tholukodu	995.52	355	1,665	P(3)	-5	W	PO,TO, PTO	..	BS
10	Naguluru	1,506.24	522	2,414	P(2),M	D	W	PO,TO, PTO	..	BS
11	Pathanaguluru	622.00	163	764	P	-5	W	-5	..	-5
12	Parvathapuram	237.95			*Uninhabited*					
13	Kanimerla	310.80	59	281	-5	-5	W	-5	..	BS
14	Vedurubeedem	560.08	111	585	P	-5	W	-5	..	-5
15	Keerthirayanagudem	882.21	137	630	P	5-10	W	5-10	..	-5
16	Velvadam	2,137.14	1,054	4,745	P,M	D	W	PTO	..	BS
17	Sabjapadu	210.44	74	376	P	-5	W	-5	..	BS

DIRECTORY

and Land use MYLAVARAM TALUK

Approach to village	Nearest town and distance (in Kms.)	Power supply	Staple food	Land use (i.e., area under different types of land use in hectares rounded upto 2 decimal places) Forest	Irrigated by source	Unirrigated	Culturable waste	Area not available for cultivation	Remarks including any place of religious, historical or archaeological interest	Location Code No.
(11)	(12)	(13)	(14)	(15)	(16)	(17)	(18)	(19)	(20)	(1)
PR	Tiruvur 28	ED	Rice	1,618.73	T (167.54) TK (167.54)	2,428.11	40.47	701.32	..	1
KR	Tiruvur 30	ED	Rice	..	T (125.05) TK (125.05)	809.37	55.85	40.06	N2:T1	2
PR	Madhira 25	ED	Rice	..	T (311.61) TK (311.61)	1,142.83	1,118.55	536.61	N15;M1:T4	3
PR	Madhira 20	ED	Rice	..	T (151.35) TK (135.17) W (16.18)	164.30	482.38	447.99	N4:M1:T3	4
KR	Madhira 20	ED	Rice	..	T (200.72) O (191.42) TK (4.85) W (4.45)	71.63	36.42	204.77	N2:M1:T1	5
PR	Madhira 25	ED	Rice	543.49	T (106.03) TK (106.03)	..	..	247.26	N3:T3	6
PR	Madhira 25	ED	Rice	..	T (372.72) O (372.72)	433.01	297.44	259.00	N25:M1:T1	7
PR	Nuzvid 24	ED	Rice	208.01	T (74.46) TK (63.53) GC (10.93)	528.92	28.33	44.92	..	8
PR	Nuzvid 18	ED	Rice	..	T (108.45) TK (82.15) O (21.45) W (4.85)	538.23	202.34	146.50	N6:T1	9
PR	Nuzvid 16	ED	Rice	..	T (108.46) W (80.94) TK (27.52)	251.71	753.12	392.95	N2:M1	10
KR	Nuzvid 16	ED	Rice	..	T (278.42) TK (161.87) O (80.94) W (35.61)	133.95	126.26	83.37	N1	11
					Uninhabited					12
PR	Nuzvid 12	..	Rice	..	T (4.86) TK (4.86)	173.61	85.79	46.54	..	13
KR	Nuzvid 13	ED	Rice	100.36	T (241.19) O (241.19)	100.36	17.81	100.36	N1	14
KR	Nuzvid 16	ED	Rice	..	T (705.77) O (657.61) TK (48.16)	44.52	17.40	114.52	N2;T1	15
PR	Kondapalle 17	ED	Rice	..	T (1,406.28) O (727.62) TK (657.21) W (21.45)	50.59	182.11	496.95	..	16
PR	Kondapalle 18	ED	Rice	..	T (122.62) O (104.41) GC (14.57) TK (2.83) W (0.81)	60.70	..	27.12	N1	17

VILLAGE

KRISHNA DISTRICT

Amenities

Location Code No.	Name of village	Total area of the village (in hectares)	Total number of Households and population		Amenities available (if not available within the village, the distance in broad ranges viz., — 5 Kms., 5-10 Kms. and 10 + Kms. of the nearest place where the facility available is given)					
			Households	Population	Educational	Medical	Drinking water (Potable)	Post and Telegraph	Day or days of the market, if any	Communications (Bus stop, Railway station, Water way)
(1)	(2)	(3)	(4A)	(4B)	(5)	(6)	(7)	(8)	(9)	(10)
18	Pondugula	2,187.73	562	2,772	P	-5	W	PO	..	-5
19	Petrampadu	482.38	71	332	-5	10+	W	-5	..	-5
20	Gudem Madhavaram	644.26	278	1,362	P	10+	W	PO,TO, PTO	..	BS
21	Duggirallapadu	575.46	171	891	P	10+	W	PO,TO, PTO	..	RS
22	Ganginenipalem	626.05	426	2,066	P,M	10+	W	PO	..	RS
23	Telladevarapadu	604.60	97	507	P	10+	W	-5	..	-5
24	Venkatapuram	530.95	235	1,013	P(3)	-5	W	PO	..	BS
25	Gurrajupalem	167.64	135	726	P	-5	W	-5	..	-5
26	Mylavaram	1,456.86	2,257	10,767	P(7), M,H,JC	H,D	W	PO,TO, PTO, Phone	..	BS
27	Chandrala	1,150.92	589	3,039	P(2)	5-10	W	PO,TO, PTO	..	BS
28	Tummalagunta Gannavaram	1,065.94	102	529	P	5-10	W	-5	..	BS
29	Ganapavaram	1,110.86	591	2,643	P,M	5-10	W	PO,TO, PTO	..	-5
30	Koduru	1,765.64	576	2,797	P,M	5-10	W	PO,TO, PTO	..	BS
31	Nandigama	781.45	278	1,314	P,M	-5	W	PO	..	-5
32	Bheemavarappadu	119.38	124	625	P	5-10	R	-5	..	-5
33	Kuntamukkala	1,379.97	497	2,344	P(2)	-5	W	PO	..	BS
34	Chevuturu	1,194.22	458	2,107	P(2)	5-10	W	PO,TO, PTO	..	BS

DIRECTORY

and Land use MYLAVARAM TALUK

Approach to village	Nearest town and distance (in Kms.)	Power supply	Staple food	Land use (i.e., area under different types of land use in hectares rounded upto 2 decimal places)					Remarks including any place of religious, historical or archaeological interest	Location Code No.
				Forest	Irrigated by source	Unirrigated	Culturable waste	Area not available for cultivation		
(11)	(12)	(13)	(14)	(15)	(16)	(17)	(18)	(19)	(20)	(1)
KR	Kondapalle 15	ED	Rice	342·36	T (986.22) O (935·23) W (29.54) TK (21.45)	698.89	18.62	141.64	N3:T3	18
KR	Kondapalle 14	..	Rice	169.16	T (41.68) O (40.47) TK (1.21)	246.86	20.23	4·45	..	19
PR	Kondapalle 18	ED	Rice	404.69	T (122·62) TK (122.62)	..	33.99	82.96	M1:T3	20
KR	Kondapalle 14	ED	Rice	..	T (74.87) O (74.87)	101·17	365.43	33.99	..	21
KR	Kondapalle 13	ED	Rice	139.21	T (75·27) TK (39.25) O (36.02)	172.80	128.69	110.08	N5:T2	22
KR	Kondapalle 10	ED	Riee	209.63	T (267.90) O (262.64) TK (5·26)	69.20	5.67	52.20	..	23
PR	Kondapalle 10	ED	Rice	199.92	T (57·47) TK (57.47)	194.65	..	78.91	N5	24
PR	Kondapalle 11	ED	Rice	..	T (74.46) O (63.53) TK (10.93)	62·73	..	30·35	..	25
PR	Kondapalle 15	ED	Rice	..	T (58·27) TK (58.27)	410.35	743.00	245.24	N8:C8:M12:T5	26
PR	Nuzvid 15	ED	Rice	..	T (711·84) O (450.82) TK (184.54) W (76.48)	280.04	18·21	140.83	N10:M12:T5	27
PR	Nuzvid 16	ED	Rice	468·63	T (308·77) O (257·78) TK (33·18) W (17.81)	60.30	169.56	58.68	..	28
KR	Nuzvid 17	ED	Rice	348.84	T (150.5) TK (150.95)	242.81	145.69	222.57	N3:C2:M2:T6	29
PR	Kondapalle 20	ED	Rice	..	T (1·022.23) O (974.48) TK (36.02) W (11.73)	283.28	120.19	339.94	N3:M1:T3	30
KR	Kondapalle 17	ED	Rice	..	T (339.94) TK (242.81) O (97.13)	346.41	80.13	14.97	N5:T1	31
KR	Kondapalle 18	ED	Rice	..	T (46·54) O (26.30) TK (20·24)	26·71	32·37	13·76	N1	32
PR	Kondapalle 12	ED	Rice	480·76	T (80·94) TK (80·94)	687·96	62.73	67·58	N10:T9	33
PR	Kondapalle 8	ED	Rice	425·73	T (68.39) TK (68.39)	511·93	121·40	66.77	..	34

Location Code No.	Name of village	Total area of the village (in hectares)	Total number of Households and population		Amenities available (if not available within the village, the distance in broad ranges viz., — 5 Kms., 5-10 Kms. and 10 + Kms. of the nearest place where the facility available is given)					
			Households	Population	Educational	Medical	Drinking water (Potable)	Post and Telegraph	Day or days of the market, if any	Communications (Bus-stop, Railway station, water way)
(1)	(2)	(3)	(4A)	(4B)	(5)	(6)	(7)	(8)	(9)	(10)
35	Konduru	863·19	968	4,503	P(3), M,H	5-10	W	PO,TO, PTO	..	BS
36	Munagapadu	583.96	8	33	-5	5-10	W	-5	..	RS
37	Sunnampadu	732.07	131	745	P	5-10	W	-5	..	-5
38	Cheruvu Madhavaram	443.53	378	2,036	P(2)	5-10	W	PO	..	-5
39	Gaddamanugu	443·94	330	1,503	P,M	5-10	W	-5	..	-5
40	Loya	519.21			*Uninhabited*					
41	Kadimpothavaram	282·87			*Uninhabited*					
42	Kondapalle (P)	1,499.00			*'Treated as a Census Town'*					
43	Pinapaka	360.57	186	902	P	-5	W	PO	..	BS
44	Atukuru	616·74	265	1,165	P	-5	W	PO,TO, PTO	..	BS
45	Vellaturu	2,045.28	773	3,534	P(2),M	D	W	PO,TO, PTO, Phone	..	NW
46	Chegireddipadu	304.32	91	478	P	-5	W	-5	..	NW
47	Kandulapadu	205.18	151	707	-5	-5	W	-5	..	-5
48	Haveli Mutyalampadu	275.99	233	1,100	P	-5	R	-5	..	-5
49	Velagaleru	1,362·17	690	3,198	P(3)	PHC	W	PO,TO, PTO	..	BS
50	Narasayagudem	177.25	167	859	-5	-5	O	-5	..	-5
51	Kavuluru	2,093·43	1,278	6,031	P(2), M,H	-5	W,R	PO,TO, PTO	..	BS
52	Elaprolu	677.04	394	1,747	P	-5	TK	PO,TO, PTO	..	-5
53	Malkapuram	94.70	150	644	-5	-5	W	-5	..	-5
54	Gudurupadu	279.23	107	475	-5	5-10	W	-5	..	-5
55	Guntupalle	1,026.28	1,482	6,686	P(3), M,H	5-10	W	PO,TO, PTO	..	BS
56	Thummalapalem	218.13	294	1,192	P	5-10	R	-5	..	BS
57	Ibrahimpatnam	1,520.00	2,315	10,400	P(4), M,H	H	W	PO,TO, PTO	..	BS

DIRECTORY

and Land use MYLAVARAM TALUK

Approach to village	Nearest town and distance (in Kms.)	Power supply	Staple food	Land use (i.e., area under different types of land use in hectares rounded upto 2 decimal places)					Remarks including any place of religious, historical or archaeological interest	Location Code No.
				Forest	Irrigated by source	Unirrigated	Culturable waste	Area not available for cultivation		
(11)	(12)	(13)	(14)	(15)	(16)	(17)	(18)	(19)	(20)	(1)
PR	Kondapalle 4	ED	Rice	..	T (55·04) TK (55·04)	417·23	188·58	202.34	..	35
PR	Kondapalle 8	ED	Rice	..	T (76·89) TK (76.89)	131.52	355·31	20·24	T1	36
KR	Kondapalle 8	ED	Rice	64.75	T (9·71) TK (9.71)	401·45	207.60	48·56	T1	37
KR	Kondapalle 6	ED	Rice	..	T (12.14) TK (12·14)	355·31	63.94	12·14	..	38
KR	Kondapalle 4	ED	Rice	..	T (21.45) TK (21.45)	317.68	60.30	44.51	..	39
					Uninhabited					40
					Uninhabited					41
				'Treated as a Census Town'						42
PR	Kondapalle 3	ED	Rice	30.76	T (65.15) TK (65.15)	199.11	45.32	20.23	..	43
PR	Kondapalle 6	ED	Rice	..	T (129.90) TK (129.90)	292·59	108.46	85.79	..	44
KR, NW	Kondapalle 10	ED	Rice	..	T (367.45) TK (367.45)	1,313.61	..	364.22	..	45
KR, NW	Kondapalle 7	ED	Rice	..	T (47.75) TK (47.75)	61.11	139.21	56.25	N3;M3;T3	46
KR	Kondapalle 7	ED	Rice	..	T (70.01) TK (70.01)	50.59	61.11	23.47	..	47
KR	Kondapalle 6	ED	Rice	..	T (123.02) TK (123·02)	125.05	..	27.92	N2;2M;T2	48
PR	Kondapalle 8	ED	Riee	..	T (238·77) TK (238·77)	582·34	281·66	259.40	N5;C2;M2;T13	49
KR	Kondapalle 3	ED	Rice	..	T (31·16) TK (31.16)	67.98	42.90	35.21	..	50
PR	Kondapalle 5	ED	Rice	..	T (253.33) TK (253.33)	1,297.0	279.23	263.85	C2;V4;T9	51
KR	Kondapalle 6	ED	Rice	..	T (189.39) TK (189·39)	97.13	155·80	234.72	N1	52
KR	Kondapalle 6	..	Rice	..	..	73.65	..	21.05	..	53
KR	Kondapalle 6	..	Rice	..	T (24.28) TK (24.28)	14.97	..	239.98	..	54
PR	Kondapalle 6	ED	Rice	..	T (609.46) GC (594.89) TW (6.07) O (8.50)	104.81	286.52	25.49	N4;M2;T11	55
PR	Kondapalle 6	..	Rice	..	T (95.10) GC (93.08) O (2·02)	6.48	23.88	92.67	N1;M1;T2	56
PR	Kondapalle 6	ED	Rice	..	T (282.88) GC (177·25) O (84.99) TW (20.64)	236.34	29.54	971.24	N7;C7;M4;T4	57

Location Code No.	Name of village	Total area of the village (in hectares)	Total number of Households and population		Amenities available (if not available within the village, the distance in broad ranges viz., — 5 Kms., 5-10 Kms. and 10 + Kms. of the nearest place where the facility available is given)					
			House-holds	Popula-tion	Educational	Medical	Drinking water (Potable)	Post and Telegraph	Day or days of the market, if any	Communica-tions (Bus stop, Railway station, Water way)
(1)	(2)	(3)	(4A)	(4B)	(5)	(6)	(7)	(8)	(9)	(10)
58	Jupudi	493.72	463	2,307	P(3)	5-10	R	PO	..	BS
59	Trilochanapuram	710.63	196	973	-5	5-10	W	-5	..	BS
60	Navepothavaram	474·14	32	163	-5	5-10	W	PO	..	5-10
61	Zamina Navepotha-varam	373.93			*Uninhabited*					
62	Kachavaram	395.78	328	1,498	-5	10+	W	-5	..	BS
63	Chilukuru	407.52	151	748	P	10+	TK	PO,TO, PTO	..	-5
64	Kethanakonda	246.45	581	2,964	P(4)	10+	W	PO	..	BS
65	Zami Machavaram	137.19	5	15	-5	10+	W	-5	..	BS
66	Mulapadu	307·97	529	2,585	P(3), M,H	10+	W	PO,TO, PTO	..	BS
67	Kotikalapudi	609.46	401	2,093	P,M,H	10+	W	PO,TO, PTO	..	NW
68	Damuluru	1,028.71	347	1,692	P	10+	W	PO,TO, PTO	..	NW

DIRECTORY

and Land use MYLAVARAM TALUK

Approach to village	Nearest town and distance (in Kms.)	Power supply	Staple food	Land use (i.e., area under different types of land use in hectares rounded upto 2 decimal places)					Remarks including any place of religious, historical or archaeological interest	Location Code No.
				Forest	Irrigated by source	Unirrigated	Culturable waste	Area not available for cultivation		
(11)	(12)	(13)	(14)	(15)	(16)	(17)	(18)	(19)	(20)	(1)
PR	Kondapalle 8	ED	Rice	..	T (135.17) TW (80.94) O (54.23)	31.57	20.23	306.75	N4:C3:M4:T1	58
PR	Kondapalle 10	ED	Rice	..	T (41.68) TK (41.68)	289·35	252.12	127.48	N4	59
KR	Kondapalle 17	ED	Rice	114.93	T (183.73) O (183.73)	..	80.94	72.84	..	60
					Uninhabited					61
PR	Kondapalle 15	ED	Rice	..	T (15.38) TK (15.38)	52.61	231.48	96.31	N2:C1:T1	62
KR	Kondapalle 14	ED	Rice	..	T (201.53) O (145.68) GC (40.47) O (15.38)	107.24	10.12	88·63	N2	63
PR	Kondapalle 14	ED	Rice	..	T (44.11) O (22.66) W (17.81) TW (3.64)	130.31	29.54	42.49	..	64
PR	Kondapalle 12	ED	Rice	..	T (86·20) O (81·34) W (4.86)	40.87	4·05	6.07	..	65
PR	Kondapalle 10	ED	Rice	..	T (126.26) W (60.70) O (50·18) GC (15.38)	54.64	113·31	13.76	N5:C1:M8:T9	66
KR, NC	Kondapalle 14	ED	Rice	..	T (13.76) TK (13.76)	512.33	22.66	60·71	N2:T1	67
KR, NC	Kondapalle 16	ED	Rice	..	T (176.44) GC (166.73) O (9·71)	56.25	141·64	654.38	N2	68

TIRUVUR TALUK

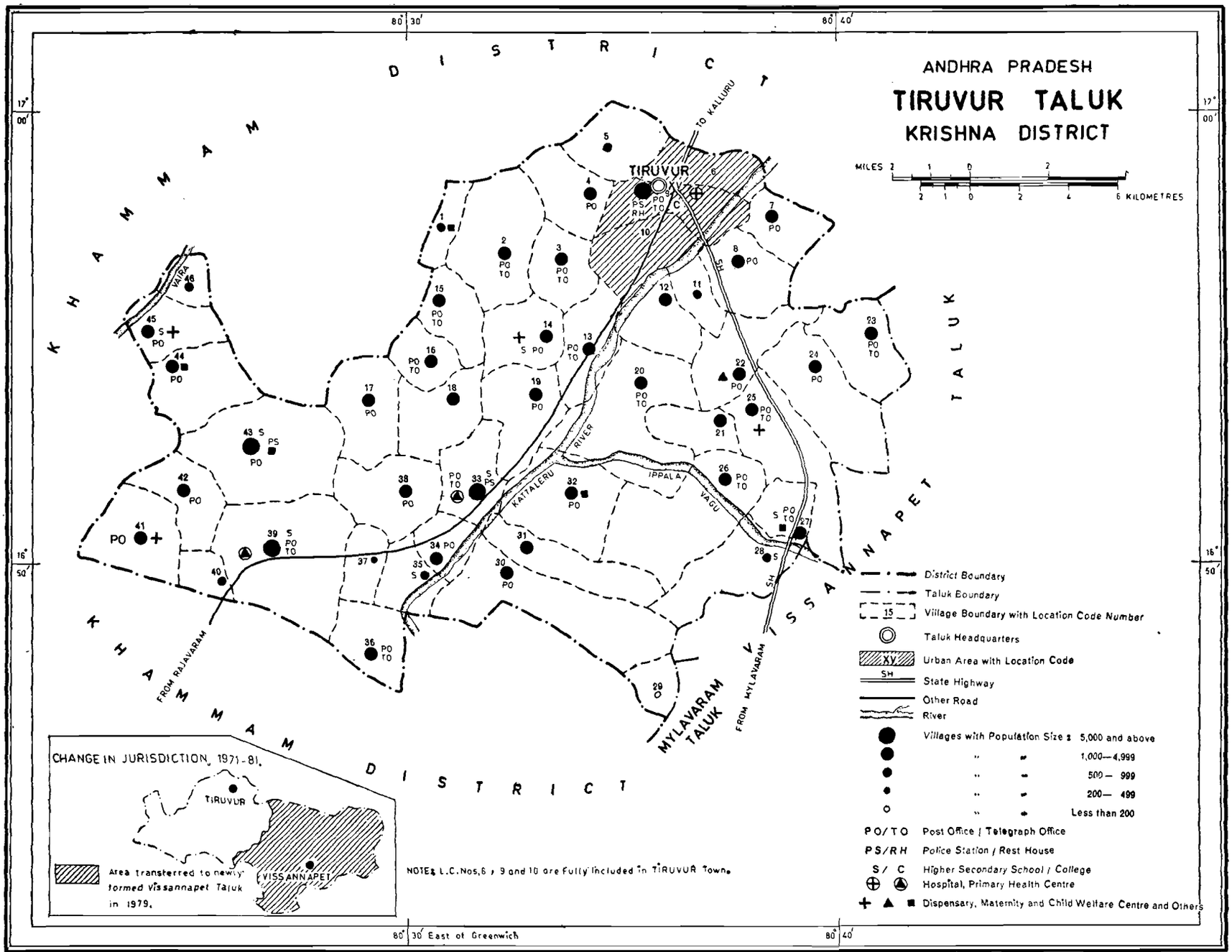

© Government of India Copyright, 1985.

ALPHABETICAL LIST OF VILLAGES

TIRUVUR TALUK

1981 Location Code No. (1)	Name of Village (2)
5	Akkapalem
11	Anjeneyapuram
31	Anumullanka
17	Arlapadu
28	Atlapragada
37	Chennavaram
19	Chintalapadu
12	Chittela
42	Dundiralapadu
15	Erramadu
33	Gampalagudem
20	Ganugapadu
36	Gosaveedu
16	Gullapudi
27	Kambhampadu
32	Kanumuru
26	Koduru
7	Kokilampadu
44	Konijerla
34	Kothapalle
8	Lakshmipuram
18	Lingala
23	Mallela
38	Medur
21	Marepalle
4	Munukulla
14	Mustikuntla
9	Nadimi Tiruvur
29	Narikampadu
45	Nemali
10	Patha Tiruvur
35	Peda Komira
1	Peddavaram
39	Penugolanu
25	Polisettipadu
40	Rajavaram
6	Rajupeta
22	Ramannapalem
13	Rolupade
41	Tunikipadu
46	Ummadidevupalle
24	Vallampatla
3	Vamakuntla
2	Vavilala
30	Vinagadapa
43	Vutukuru

VILLAGE

KRISHNA DISTRICT

Amenities

Location Code No.	Name of village	Total area of the village (in hectares)	Total number of Households and Population		Amenities available (if not available within the village, the distance in broad ranges viz., —5 Kms., 5-10 Kms. and 10 + Kms. of the nearest place where the facility available is given)					
			House-holds	Popula-tion	Educational	Medical	Drinking water (Potable)	Post and Telegraph	Day or days of the market, if any	Communica-tions (Bus-stop, Railway station, Water way)
(1)	(2)	(3)	(4A)	(4B)	(5)	(6)	(7)	(8)	(9)	(10)
1	Peddavaram	499.79	173	818	P	RP	W	-5	10+	-5
2	Vavilala	1,666.49	494	2,519	P(2), M	-5	W	PO, TO, PTO	10+	-5
3	Vamakuntla	861.98	246	1,341	P	-5	W, HP	PO, TO, PTO	5-10	-5
4	Munukulla	969.22	472	2,452	P	-5	W	PO	-5	-5
5	Akkapalem	1,047.32	178	899	P	5-10	W, HP	5-10	5-10	5-10
6	Rajupeta	779.10	*Urban Area (Included in Tiruvur Town)*							
7	Kokilampadu	736.12	310	1,664	P(2)	-5	W, HP, C	PO	-5	-5
8	Lakshmipuram	971.65	255	1,450	P(3)	-5	W	PO	-5	BS
9	Nadimi Tiruvur	1,048.76	*Urban Area (Included in Tiruvur Town)*							
10	Patha Tiruvur	1,047.14	*Urban Area (Included in Tiruvur Town)*							
11	Anjeneyapuram	432.20	170	881	P(2)	-5	W, HP	-5	-5	-5
12	Chittela	875.33	233	1,149	P, M	-5	W	-5	-5	-5
13	Rolupade	1,068.77	411	1,968	P(2)	5-10	W	PO, TO, PTO	5-10	BS
14	Mustikuntla	422.49	563	2,903	P, M, H	D	W	PO	5-10	-5
15	Erramadu	743.41	249	1,247	P(2)	-5	W	PO, TO, PTO	10+	-5
16	Gullapudi	542.68	267	1,457	P(2), M(2)	5-10	W, HP	PO, TO, PTO	-5	BS
17	Arlapadu	1,165.90	400	2,105	P(3)	-5	W, HP	PO	10+	5-10
18	Lingala	691.20	344	1,826	P(2)	-5	W, HP	-5	10+	BS
19	Chintalapadu	1,048.94	446	2,356	P(3)	5-10	W, HP	PO	5-10	BS
20	Ganugapadu	2,356.88	967	4,832	P(5), M	-5	W, HP	PO, TO, PTO	5-10	-5
21	Marepalle	704.96	221	1,085	P(2)	-5	W, HP	-5	5-10	-5
22	Ramannapalem	572.22	253	1,358	P(2)	MCW	W, HP	PO	5-10	BS
23	Mallela	1,285.68	388	1,732	P	5-10	W, HP	PO, TO, PTO	5-10	BS
24	Vallampatla	1,590.41	338	1,948	P(3)	-5	W	PO	5-10	5-10

DIRECTORY

and Land use TIRUVUR TALUK

Approach to village	Nearest town and distance (in Kms.)	Power supply	Staple food	Land use (i.e., area under different types of land use in hectares rounded upto 2 decimal places) Forest	Irrigated by source	Unirrigated	Culturable waste	Area not available for cultivation	Remarks including any place of religious, historical or archaeological interest	Location Code No.
(11)	(12)	(13)	(14)	(15)	(16)	(17)	(18)	(19)	(20)	(1)
KR	Tiruvur 11	ED, EAG	Rice Jowar	..	T (46.54) TK (46.54)	417.23	..	33.59	..	1
KR	Tiruvur 10	ED, EAG	Rice Jowar	..	T (250.10) TK (250.10)	1,060.68	..	355.31	N1:T1	2
KR	Tiruvur 6	ED	Rice	..	T (63.54) GC (63.54)	643.54	69.61	85.79	..	3
KR	Tiruvur 3	ED, EAG	Rice Jowar	..	T (125.86) W (125.86)	751.90	..	91.46	..	4
KR	Tiruvur 3	ED, EAG	Rice Jowar	..	T (104.41) TK (104.41)	770.11	88.22	84.58	N3	5
				Urban Area (Included in Tiruvur Town)						6
KR	Tiruvur 3	ED, EAG	Rice Jowar	..	T (102.38) TK (102.38)	559.27	..	70.82	N2	7
PR	Tiruvur 4	ED, EAD	Rice Jowar	..	T (147.71) TK (147.71)	704.56	..	119.38	N6	8
				Urban Area (Included in Tiruvur Town)						9
				Urban Area (Included in Tiruvur Town)						10
PR	Tiruvur 3	ED, EAD	Rice Jowar	55.44	T (68.80) TK (68.80)	193.84	..	114.12	N2;C1;T1	11
KR	Tiruvur 3	ED, EAG	Rice Jowar	217.32	T (139.61) TK (139.61)	201.13	..	371.27	C1:T1	12
PR	Tiruvur 8	ED, EAG	Rice Jowar	..	T (250.50) TK (250.50)	657.61	..	160.66	N5;M1;T1	13
KR	Tiruvur 9	ED	Rice Jowar	..	T (47.35) TK (47.35)	311.61	..	63.53	N2:T1	14
KR	Tiruvur 13	ED, EAG	Rice Jowar	..	T (41.28) TK (41.28)	667.33	..	34.80	N2;M1	15
PR	Tiruvur 16	ED, EAG	Rice Jowar	..	T (44.92) TK (44.92)	439 08	..	58.68	N3	16
KR	Tiruvur 19	ED	Rice Jowar	..	T (5.26) TK (5.26)	1,130.69	..	29.95	N5	17
PR	Tiruvur 16	ED, EAG	Rice Jowar	..	T (32.38) TK (32.38)	585.98	..	72.84	N1	18
PR	Tiruvur 11	ED, EAG	Rice Jowar	..	T (157.82) TK (157.82)	740.98	..	150.14	N3	19
KR	Tiruvur 10	ED, EAG	Rice Jowar	..	T (104.00) TK (104.00)	2,078.87	..	174.01	N1	20
KR	Tiruvur 13	ED, EAG	Rice Jowar	..	T (70.82) TK (70.42) O (0.40)	581.94	..	52.20	N6:T1	21
PR	Tiruvur 10	ED, EAG	Rice Jowar	..	T (145.69) TK (117.36) WE (28.33)	166.32	..	260.21	N7	22
PR	Tiruvur 13	ED, EAG	Rice Jowar	202.34	T (217.32) TK (217.32)	518.80	..	347.22	N2:T9	23
KR	Tiruvur 10	EA	Rice Jowar	121.40	T (169.97) TK (169.97)	908.52	61.11	329.41	N2:T3	24

Location Code No.	Name of village	Total area of the village (in hectares)	Total number of Households and population		Amenities available (if not available within the village, the distance in broad ranges viz., — 5 Kms., 5-10 Kms. and 10 + Kms. of the nearest place where the facility available is given)					
			Households	Population	Educational	Medical	Drinking water (Potable)	Post and Telegraph	Day or days of the market, if any	Communications (Bus stop, Railway station, Water way)
(1)	(2)	(3)	(4A)	(4B)	(5)	(6)	(7)	(8)	(9)	(10)
25	Polisettipadu	1,239.14	557	2,959	P(3),M	D	W,HP	PO,TO, PTO	5-10	BS
26	Koduru	2,309.54	498	2,489	P(2),M	-5	W,HP	PO,TO, PTO	5-10	5-10
27	Kambhampadu	699.30	725	3,589	P(2), M,H	PHS	W,HP	PO,TO, PTO	10+	BS
28	Atlapragada	1,239.14	155	808	P,M,H	-5	W	-5	-5	-5
29	Narikampadu	470.24	23	122	-5	-5	W	-5	5-10	-5
30	Vinagadapa	1,983.76	485	2,211	P(2)	5-10	W,HP	PO	-5	BS
31	Anumullanka	983.38	310	1,655	P	-5	W,HP	-5	-5	-5
32	Kanumuru	1,460.91	478	2,600	P	MH	W,HP	PO	-5	-5
33	Gampalagudem	952.22	1,216	6,001	P(4), M,H	PHC, RP	W,HP	PO,TO, PTO	10+	BS
34	Kothapalle	430.99	602	3,161	P(3),M	-5	W	PO	10+	-5
35	Peda Komira	679.47	171	889	P,M,H	-5	W,HP	-5	10+	BS
36	Gosaveedu	937.65	490	2,407	P(3),M	-5	W,HP	PO,TO, PTO	10+	BS
37	Chennavaram	588.41	60	383	P	-5	W,HP	5-10	10+	BS
38	Medur	941.70	571	3,186	P,M	-5	W	PO	10+	BS
39	Penugolanu	2,341.51	964	5,139	P,M,H	PHC, SMP	W	PO,TO, PTO	5-10	BS
40	Rajavaram	333.06	139	695	P	-5	W	5-10	5-10	BS
41	Tunikipadu	1,133.12	478	2,483	P(2),M	D	W,HP	PO	5-10	-5
42	Dundiralapadu	813.42	444	2,220	P(4)	-5	W,HP	PO	10+	-5
43	Vutukuru	2,281.61	1,013	5,052	P,M,H	RP	W,TW	PO	-5	BS
44	Konijerla	1,137.57	525	2,632	P(2)	RP	W	PO	10+	BS
45	Nemali	851.46	447	2,263	P(2), M,H	HC,D	W,TW, R	PO	10+	BS
46	Ummadidevupalle	245.24	122	604	P	-5	TW,R	5-10	10+	BS

DIRECTORY

and Land use TIRUVUR TALUK

Approach to village	Nearest town and distance (in Kms.)	Power supply	Staple food	Land use (i.e., area under different types of land use in hectares rounded upto 2 decimal places)					Remarks including any place of religious, historical or archaeological interest	Location Code No.
				Forest	Irrigated by source	Unirrigated	Culturable waste	Area not available for cultivation		
(11)	(12)	(13)	(14)	(15)	(16)	(17)	(18)	(19)	(20)	(1)
PR	Tiruvur 11	EA	Rice Jowar	..	T (34.40) TK (34.40)	1,112.88	..	91.86	N3:M2:T2	25
KR	Tiruvur 14	EA	Rice Jowar	242.81	T (9.71) TK (9.71)	1,031.95	27.93	997.14	N12;T3	26
PR	Tiruvur 16	EA	Rice Jowar	..	T (47.76) TK (47.76)	526.90	68.39	56.25	N5	27
KR	Tiruvur 21	ED, EAG	Rice Jowar	..	T (46.54) TK 46.54)	643.45	19.42	529.73	N5	28
KR	Tiruvur 24	ED	Rice Jowar	217.31	..	..	..	252.93	N1	29
PR	Tiruvur 19	ED, EAG	Rice Jowar	..	T (220.96) TK (220.96)	821.91	672.99	267.90	N2;M2	30
KR	Tiruvur 21	EA	Rice Jowar	..	T (163.49) TK (163.49)	749.48	..	70.41	N6:T1	31
KR	Tiruvur 18	EA	Rice	135.97	T (108.46) TK (108.46)	911.75	..	304.73	N4	32
PR	Tiruvur 16	ED, EAG	Rice Jowar	..	T (174.82) TK (174.82)	575.06	..	202.34	N110:M4:T1	33
KR	Tiruvur 19	ED, EAG	Rice Jowar	..	T (32.38) TK (32.38)	185.75	..	212.86	M1	34
PR	Tiruvur 19	ED, EAG	Rice Jowar	..	T (56.25) TK (56.25)	566.97	..	56.25	N1:T1	35
PR	Tiruvur 19	ED	Rice Jowar	..	T (67.58) TK (67.58)	784.28	..	85.79	N15:M2:T1	36
PR	Tiruvur 24	ED	Rice Jowar	..	T (11.74) TK (11.74)	352.88	167.94	55.85	..	37
PR	Tiruvur 19	ED	Rice Jowar	..	T (83.77) TK (83.77)	755.55	..	102.38	Sri Anjaneya Swamy Temple N3:T1	38
PR	Madhira 9	ED, EAG	Rice Jowar	..	T (103.20) TK (103.20)	2,131.88	..	106.43	N70:M3:T3	39
PR	Madhira 10	ED	Rice Jowar	..	..	311.61	5.26	16.19	N3	40
KR	Madhira 10	ED, EAG	Rice Jowar	..	T (17.00) TK (17.00)	985.00	..	131.12	N5:M1:T1	41
KR	Madhira 13	ED	Rice Jowar	..	T (8.50) TK (8.50)	724.79	44.11	36.02	N3	42
PR	Madhira 10	ED, EAG	Rice Jowar	..	T (97.12) TK (97.12)	2,039.61	..	144.88	N30:M2:T2	43
PR	Madhira 12	ED, EAG	Rice Jowar	..	T (28.33) TK (28.33)	1,028.30	..	80.94	N10:T1	44
PR	Madhira 15	ED, EAG	Rice Jowar	..	T (267.09) TK (267.09)	251.72	248.88	83.77	Venu Gopala Swamy Temple, N22:M1	45
PR	Madhira 18	ED, EAG	Rice Jowar	..	T (59.08) TK (59.08)	105.22	52.21	28.73	N6	46

VISSANNAPET TALUK

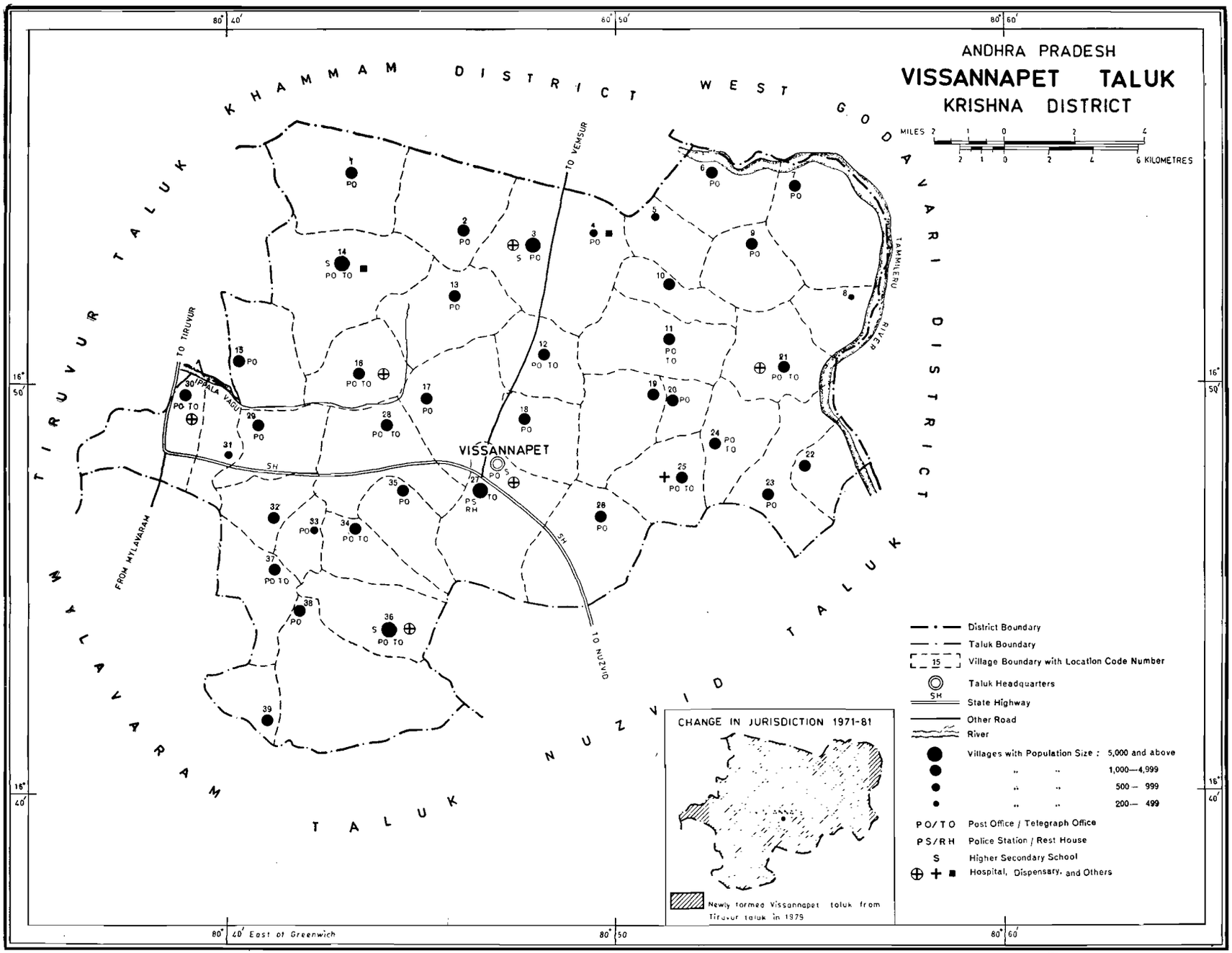

© Government of India Copyright, 1985.

ALPHABETICAL LIST OF VILLAGES

VISSANNAPET TALUK

1981 Location Code No. (1)	Name of Village (2)
19	Arugolanupeta
10	Burugagudem
17	Chandrupatla
3	Chanubanda
11	Chatrayi
6	Chinnampeta
25	Chittapuru
15	Gollamandala
20	Janardhanavaram
13	Kalagara
26	Kondaparva
30	Konduru
2	Korlamanda
7	Kotapadu
22	Kothagudem
4	Krishnaraopalem
37	Kudapa
31	Kummarakuntla
34	Kunaparajaparva
35	Maddulaparva
33	Madhavaram (East)
32	Madhavaram (West)
8	Mankollu
28	Muchinapalle
12	Narasapuram
39	Narukullapadu
5	Parvatapuram
21	Polavaram
9	Pothanapalle
14	Putrela
38	Rangapuram
36	Reddigudem
29	Repudi
23	Somavaram
18	Tatakuntla
16	Telladevarapalle
24	Tummagudem
1	Vemireddipalle
27	Vissannapet

Location Code No.	Name of village	Total area of the village (in hectares)	Total number of Households and Population		Amenities available (if not available within the village, the distance in broad ranges viz., — 5 Kms., 5-10 Kms. and 10 + Kms. of the nearest place where the facility available is given)					
			Households	Population	Educational	Medical	Drinking water (Potable)	Post and Telegraph	Day or days of the market, if any	Communications (Bus-stop, Railway station, Water way)
(1)	(2)	(3)	(4A)	(4B)	(5)	(6)	(7)	(8)	(9)	(10)
1	Vemireddipalle	1,859.53	660	3,528	P(6)	-5	W	PO	-5	-5
2	Korlamanda	1,979.31	528	2,669	P(4)	-5	W	PO	-5	-5
3	Chanubanda	3,444.68	1,761	8,003	P(8), M,H	H	W	PO	5-10	BS
4	Krishnaraopalem	368.67	180	830	P	RP	W	PO	-5	BS
5	Parvatapuram	989.45	170	873	P(5)	5-10	W	-5	10+	-5
6	Chinnampeta	1,592.43	569	2,577	P(2)	5-10	W	PO	5-10	-5
7	Kotapadu	2,772.09	764	3,907	P(3)	5-10	W	PO	10+	5-10
8	Mankollu	938.87	94	425	P	-5	W	-5	-5	BS
9	Pothanapalle	1,150.52	279	1,669	P(2)	5-10	W	PO	5-10	-5
10	Burugagudem	1,039.63	268	1,385	P	-5	W	-5	-5	-5
11	Chatrayi	2,104.76	622	3,128	P(2),M	-5	W	PO, TO, PTO	10+	BS
12	Narasapuram	1,380.78	795	3,852	P(4)	-5	W	PO, TO, PTO	-5	BS
13	Kalagara	1,910.52	845	4,083	P(4)	5-10	W	PO	5-10	BS
14	Putrela	3,395.69	1,235	6,479	P(8), M,H	SMP	W	PO, TO, PTO	10+	BS
15	Gollamandala	1,867.62	406	2,330	P(2)	-5	W,HP	PO	-5	-5
16	Telladevarapalle	1,341.53	539	2,664	P(3)	H	W	PO, TO, PTO	-5	BS
17	Chandrupatla	2,134.31	499	2,303	P(3)	-5	W	PO	-5	BS
18	Tatakuntla	1,411.14	629	3,083	P(6)	-5	W	PO	-5	BS
19	Arugolanupeta	1,691.58	233	1,166	P	-5	W	-5	-5	-5
20	Janardhanavaram	606.22	369	1,777	P(2)	-5	W	PO	-5	-5
21	Polavaram	1,816.22	675	3,363	P(2)	H	W	PO, TO, PTO	10+	BS
22	Kothagudem	822.72	223	1,308	P(3)	5-10	W	5-10	10+	-5
23	Somavaram	1,944.10	646	3,232	P(4),M	10+	W	PO	10+	BS
24	Tummagudem	1,474.67	562	2,896	P(5)	5-10	W	PO, TO, PTO	5-10	BS

DIRECTORY

and Land use VISSANNAPET TALUK

Approach to village	Nearest town and distance (in Kms.)	Power supply	Staple food	Land use (i.e., area under different types of land use in hectares rounded upto 2 decimal places)					Remarks including any place of religious, historical or archaeological interest	Location Code No.
				Forest	Irrigated by source	Unirrigated	Culturable waste	Area not available for cultivation		
(11)	(12)	(13)	(14)	(15)	(16)	(17)	(18)	(19)	(20)	(1)
KR	Tiruvur 16	ED, EAG	Rice	122.22	T (154.99) TK (154.99)	1,256.95	.	325.37	N8;T2	1
KR	Tiruvur 22	ED, EAG	Rice	..	T (252.12) TK (252.12)	1,456.86	128.69	141.64	N10;T10	2
PR	Nuzvid 25	ED	Rice	..	T (637.78) TK (637.78)	2,067.94	361.39	377.57	N50:M3:T5	3
PR	Tiruvur 25	EA	Rice	..	T (12.95) TK (12.95)	311·20	..	44.52	N3	4
KR	Nuzvid 30	ED, EAG	Rice	158.64	T (86.20) TK (86.20)	522.04	..	222.57	N3	5
KR	Nuzvid 33	EA	Rice	182.51	T (95·10) TK (95.10)	803.30	227.84	283.68	N5:T1	6
KR	Nuzvid 35	ED, EAG	Rice	453.65	T (197.49) TK (197.49)	1,238.33	..	882.62	N2:M1	7
PR	Nuzvid 30	ED	Rice	..	T (132.74) TK (132.74)	644.66	..	161.47	N1	8
KR	Nuzvid 30	ED	Rice	212.06	T (115.34) TK (115·34)	482.38	..	340.74	N1:M1:T1	9
KR	Nuzvid 27	ED, EAG	Rice	65.96	T (90.24) TK (90·24)	736.93	..	146·50	N2	10
PR	Nuzvid 25	EA	Rice	..	T (330.22) TK (330.22)	1,317.65	..	456.89	N6:M1	11
PR	Nuzvid 24	EA	Rice	..	T (354.10) TK (354.10)	643.45	..	380.40	N6:C1:M2:T6	12
PR	Tiruvur 20	EA, EAG	Rice	..	T (536.21) TK (536.21)	1,164·28	..	210.03	N6:M2:T5	13
PR	Tiruvur 16	EA	Rice	..	T (506·26) TK (506.26)	2,575.42	..	312.01	N25:C1:M10:T23	14
KR	Tiruvur 18	ED, EAG	Rice Jowar	..	T (99.96) TK (99.96)	908.92	626.45	232.29	N6:T1	15
PR	Tiruvur 22	EA	Rice	..	T (117.77) TK (117.77)	1,106.00	11.33	106.43	N6:M2:T2	16
PR	Tiruvur 24	EA	Rice	..	T (126.26) TK (126.26)	1,044.49	858.74	104.82	N10:M1:T3	17
PR	Nuzvid 22	EA	Rice	..	T (259.41) TK (259.41)	914.99	..	236.74	N3:M1:T2	18
KR	Nuzvid 20	ED, EAG	Rice	734.50	T (196.27) TK (196·27)	662.47	..	98.34	N2	19
KR	Nuzvid 20	EA	Rice	..	T (148.92) TK (148.92)	348.03	..	109.27	N8:T1	20
PR	Nuzvid 25	EA	Rice	..	T (270.33) TK (270·33)	935.63	25.49	584.77	N10:C1:M1:T2	21
KR	Nuzvid 18	ED, EAG	Rice	..	T (82.56) TK (82.56)	334.27	222.17	183.72	N4	22
PR	Nuzvid 18	EA	Rice	..	T (358.15) TK (358.15)	812.61	11.73	761.61	N4:T2	23
PR	Nuzvid 19	EA	Rice	..	T (178.47) TK (178.47)	805.72	..	490.48	N4:C1	24

VILLAGE

KRISHNA DISTRICT

Amenities

Location Code No.	Name of village	Total area of the village (in hectares)	Total number of Households and population		Amenities available (if not available within the village, the distance in broad ranges viz., — 5 Kms., 5-10 Kms. and 10 + Kms. of the nearest place where the facility available is given)					
			Households	Population	Educational	Medical	Drinking water (Potable)	Post and Telegraph	Day or days of the market, if any	Communications (Bus stop, Railway station, Water way)
(1)	(2)	(3)	(4A)	(4B)	(5)	(6)	(7)	(8)	(9)	(10)
25	Chittapuru	1,449.58	547	2,772	P(4)	D	W	PO,TO, PTO	5-10	BS
26	Kondaparva	2,434.58	490	2,342	P,M	-5	W	PO	-5	BS
27	Vissannapet	2,414.75	2,166	10,919	P(6), M,H	H,D, RP, SMP(4)	W	PO,TO, PTO, Phone	10+	BS
28	Muchinapalle	1,751.07	691	3,418	P(3)	-5	W,HP	PO, TO, PTO	5-10	BS
29	Repudi	1,435.42	661	3,562	P(2)	-5	W,HP	PO	5-10	BS
30	Konduru	2,189.75	795	4,152	P(4)	D,H, PHC	W,HP	PO,TO, PTO	5-10	BS
31	Kummarakuntla	373.52	141	943	P	5-10	W,HP	-5	5-10	BS
32	Madhavaram (West)	1,188.15	189	1,024	P	-5	W,HP	-5	5-10	BS
33	Madhavaram (East)	612.69	198	974	P(2)	-5	W,HP	PO	5-10	BS
34	Kunaparajaparva	1,881.38	821	4,195	P(3), M(2)	5-10	W	PO, TO, PTO	5-10	BS
35	Maddulaparva	2,414.75	567	2,965	P(3)	-5	W	PO	-5	BS
36	Reddigudem	1,838.08	1,496	7,189	P(6), M,H	H(2)	W,HP	PO,TO, PTO	10+	BS
37	Kudapa	1,332.22	386	2,149	P(2)	-5	W	PO,TO, PTO	5-10	BS
38	Rangapuram	3,390.04	789	3,937	P(6)	-5	W	PO	-5	BS
39	Narukullapadu	1,327.37	206	1,102	P(2)	5-10	W	-5	5-10	5-10

DIRECTORY

and Land use VISSANNAPET TALUK

Approach to village	Nearest town and distance (in Kms.)	Power supply	Staple food	Land use (i.e., area under different types of land use in hectares rounded upto 2 decimal places) Forest	Irrigated by source	Unirrigated	Culturable waste	Area not available for cultivation	Remarks including any place of religious, historical or archaeological interest	Location Code No.
(11)	(12)	(13)	(14)	(15)	(16)	(17)	(18)	(19)	(20)	(1)
PR	Nuzvid 19	EA	Rice	..	T (149.73) TK (149.73)	823.94	28.73	443.13	N8:M1:T1	25
PR	Nuzvid 14	EA	Rice	80.94	T (173.61) TK (173.61)	1,264.23	401.85	513.95	N20:T2	26
PR	Nuzvid 19	EA	Rice	..	T (450·01) TK (450.01)	1,600.12	84.98	279.64	N200:C4:M15:T6	27
PR	Tiruvur 23	EA	Rice Jowar	..	T (160.25) TK (160.25)	1,289·32	173.21	128.29	N15: M4	28
PR	Tiruvur 21	EA	Rice Jowar	..	T (140.02) TK (140.02)	1,170.75	..	124.65	N2:M1:T2	29
PR	Tiruvur 19	EA	Rice Jowar	..	T (204.37) TK (204.37)	1,176.01	4.05	805.32	N10:M1:T2	30
PR	Tiruvur 20	ED	Rice Jowar	..	T (21.04) O (21.04)	303.51	..	48.97	..	31
PR	Tiruvur 25	EA	Rice Jowar	..	T (33.18) TK (33.18)	1,082.94	..	72.03	N1	32
PR	Tiruvur 23	EA	Rice Jowar	..	T (63.94) TK (63.94)	477.12	..	71.63	N4:T1	33
PR	Nuzvid 20	EA	Rice	..	T (450.41) TK (450.41)	1,231.05	..	199.92	N16:M1:T2	34
PR	Nuzvid 24	ED, EAG	Rice	..	T (290.16) TK (290.16)	1,392.11	0.81	731.67	N4	35
PR	Nuzvid 16	EA	Rice	..	T (225.01) TK (225.01)	1,110.05	..	503.02	N100:C1:T5	36
PR	Nuzvid 22	EA	Rice Jowar	..	T (114.93) TK (114.93)	1,082.94	..	134.35	M1	37
PR	Nuzvid 19	EA	Rice Jowar	1,399.80	T (183.32) TK (183.32)	1,564.51	..	242.41	N15:T3	38
KR	Nuzvid 25	ED	Rice Jowar	..	T (95.91) TK (95·91)	834.87	..	396.59	N1:T1	39

NUZVID TALUK

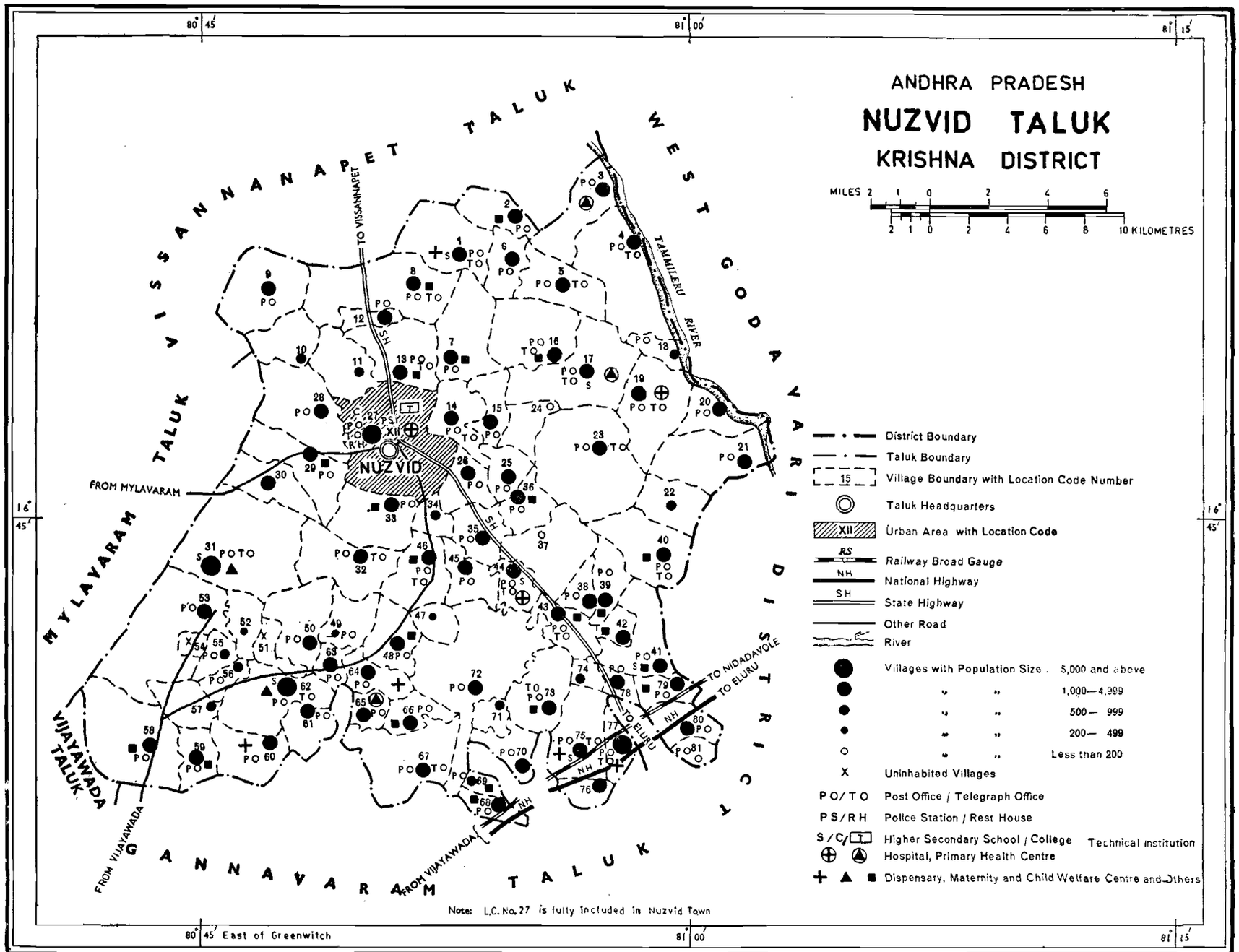

Note: L.C. No. 27 is fully included in Nuzvid Town

© Government of India Copyright, 1985

ALPHABETICAL LIST OF VILLAGES

NUZVID TALUK

1981 Location Code No. (1)	Name of Village (2)
58	Adivinekkalam
62	Agiripalle
6	Akkireddigudem
47	Ananthasagaram
13	Annavaram
9	Anneraopeta
20	Balive
77	Bapulapadu
30	Bathulavarigudem
39	Billanapalle
53	Boddanapalle
80	Bommuluru
81	Bommuluru Khandrika
33	Booravancha
5	Chakkapalle
22	Chillaboyinapalle
16	Chintalavalli
63	Chopparametla
36	Devaragunta
8	Digavalli
31	Edara
48	Edulagudem
18	Ellapuram
29	Enamadala
54	Garikapativari Khandrika
44	Gollapalle
19	Gopavaram
4	Gullapudi
12	Hanumanthunigudem
25	Jangamgudem
64	Kalaturu
59	Kanasanapalle
23	Katrenipadu
68	Kodurupadu
15	Korlagunta
38	Kothapalle
79	Koyyuru
66	Krishnavaram
3	Lopudi
40	Madicherla
72	Mallavalli
51	Malleswaram
52	Malliboyinapalle
74	Marribandam
43	Meerzapuram
42	Mokhasanarasannapalem
35	Morsapudi
7	Mukkollupadu
17	Musunur
76	Narasannapalemseri
61	Narasingapalem
10	Narasupeta
56	Nugondapalle
27	Nuzvid
41	Pallerlamudi
55	Pinnamareddipalle
45	Polasanapalle
57	Pothavarappadu
14	Pothureddipalle
1	Ramanakkapeta
34	Ramannagudem
70	Rangannagudem
32	Ravicherla
73	Remalle
65	Sagguru
71	Singanagudem
78	Sitarampuram
69	Sobhanadripuram
28	Sunkollu
67	Suravaram
2	Surepalle
49	Tadepalle
24	Tallavalli
60	Thotapalle
26	Tukkuluru
50	Vadlamanu
46	Vattigudipadu
75	Veleru
21	Velpucherla
37	Vempadu
11	Venkatayapalem

Location Code No.	Name of village	Total area of the village (in hectares)	Total number of Households and Population		Amenities available (if not available within the village, the distance in broad ranges viz., — 5 Kms., 5-10 Kms. and 10 + Kms. of the nearest place where the facility available is given)					
			Households	Population	Educational	Medical	Drinking water (Potable)	Post and Telegraph	Day or days of the market, if any	Communications (Bus-stop, Railway station, Water way)
(1)	(2)	(3)	(4A)	(4B)	(5)	(6)	(7)	(8)	(9)	(10)
1	Ramanakkapeta	1,475.48	598	3,049	P(3), M,H,O	RP,DO	TK, TW,HP, W	PO,TO, PTO Phone	-5	BS
2	Surepalle	804.11	267	1,405	P(3)	RP	TW	PO	5-10	BS
3	Lopudi	1,292.16	489	2,366	P(3)	PHC	W	PO	10+	5-10
4	Gullapudi	2,333.82	838	3,844	P(3),M	5-10	W	PO,TO, PTO	5-10	-5
5	Chakkapalle	925.11	736	3,777	P(3)	5-10	W,HP, TK	PO,TO, PTO	10+	BS
6	Akkireddigudem	708.60	375	1,835	P	5-10	W	PO	10+	BS
7	Mukkollupadu	1,617.12	298	1,396	P	HC	W	PO	5-10	BS
8	Digavalli	2,417.18	861	4,670	P(6)	MH	W,HP	PO,TO, PTO	10+	BS
9	Anneraopeta	2,311.56	313	1,457	P(2)	5-10	W	PO	-5	-5
10	Narasupeta	751.09	197	899	P(2)	-5	W	-5	5-10	BS
11	Venkatayapalem	952.22	154	773	P(2)	-5	W	-5	5-10	-5
12	Hanumanthunigudem	327.79	212	1,105	P	-5	W,HP	PO	5-10	BS
13	Annavaram	1,325.34	534	2,499	P(3)	HC	W,HP	PO,TO, PTO	-5	BS
14	Pothureddipalle	978.12	659	3,077	P(3),M	-5	W,TW	PO,TO, PTO	-5	BS
15	Korlagunta	581.53	236	1,269	P(3)	-5	W,TK	PO	-5	BS

DIRECTORY

and Land use NUZVID TALUK

Approach to village	Nearest town and distance (in Kms.)	Power supply	Staple food	Land use (i.e., area under different types of land use in hectares rounded upto 2 decimal places)					Remarks including any place of religious, historical or archaeological interest	Location Code No.
				Forest	Irrigated by source	Unirrigated	Culturable waste	Area not available for cultivation		
(11)	(12)	(13)	(14)	(15)	(16)	(17)	(18)	(19)	(20)	(1)
PR	Nuzvid 13	EA	Rice	406.30	T (171.18) TK (167.54) W (3.64)	299.47	289.35	309.18	N5;T2	1
PR	Nuzvid 16	ED, EAG	Rice	69.20	T (200.32) W (138.81) TK (61.51)	390.52	20.64	123.43	N1	2
KR	Nuzvid 21	EA	Rice	166.73	T (583.15) TK (350.05) W (156.21) O (60.70) TW (16.19)	222.58	75·27	244.43	N1:M1:T1	3
PR	Eluru 20	EA	Rice	223.79	T (519.21) TK (435.44) TW (83.77)	576.27	665.71	348.84	N5:M2:T5	4
PR	Nuzvid 14	EA	Rice	..	T (727.62) TW (389.31) TK (250·90) W (78.10) O (9·31)	104·81	25.50	67.18	N5:C2:M3:T2	5
PR	Nuzvid 14	EA	Rice	..	T (411.56) TW (346.00) TK (65.56)	121·41	101·98	73.65	N2:M2;T2	6
PR	Nuzvid 7	ED, EAG	Rice	70·82	T (904.88) O (758·38) TK (107·65) W (38·85)	165.51	6.88	469.03	N2	7
PR	Nuzvid 10	ED, EAG	Rice	..	T (325.77) TK (325.77)	1,222.15	202.34	666.92	N5:T3	8
KR	Nuzvid 12	ED, EAG	Rice	539.04	T (66·77) TK (66·77)	794.80	195·87	715·08	N3:C2:M2:T1	9
PR	Nuzvid 8	ED, EAG	Rice	..	T (392·14) O (386.47) W (5.67)	132.33	216.91	9·31	..	10
KR	Nuzvid 7	ED, EAG	Rice	..	T (26.71) TK (26.71)	555.63	125.05	244.83	T1	11
PR	Nuzvid 7	ED, EAG	Rice	..	T (180.08) O (138.40) TW (23.47) TK (18.21)	38.85	26.71	82.15	..	12
PR	Nuzvid 3	EA	Rice	42.09	T (512.74) TK (473.08) TW (25.90) W (13.76)	409.54	133.14	227.43	N1:M1:T1	13
PR	Nuzvid 3	EA	Rice	..	T (615.93) TK (534.59) TW (81.34)	37.64	..	324.15	N3:C1:M1:T4	14
PR	Nuzvid 8	ED, EAG	Rice	10.93	T (162.68) TW (91.46) TK (71.22)	153.37	242.41	12.14	N2:T1	15

Location Code No.	Name of village	Total area of the village (in hectares)	Total number of Households and population		Amenities available (if not available within the village, the distance in broad ranges viz., — 5 Kms., 5-10 Kms. and 10 + Kms. of the nearest place where the facility available is given)					
			House-holds	Popula-tion	Educational	Medical	Drinking water (Potable)	Post and Telegraph	Day or days of the market, if any	Communica-tions (Bus stop, Railway station, Waterway)
(1)	(2)	(3)	(4A)	(4B)	(5)	(6)	(7)	(8)	(9)	(10)
16	Chintalavalli	1,566.94	645	3,357	P(4)	RP	W,HP	PO,TO, PTO	5-10	BS
17	Musunur	2,206.34	838	3,970	P(4), M,H	PHC, RP	W	PO,TO, PTO	5-10	BS
18	Ellapuram	454.46	158	774	P(2)	-5	W,R	PO	5-10	-5
19	Gopavaram	1,566.13	1,074	4,855	P(5),M	D,H	W,TK	PO,TO, PTO	10+	BS
20	Balive	785.49	232	1,060	P(3)	-5	TW	PO	10+	-5
21	Velpucherla	1,886.24	617	3,190	P(2)	5-10	W,HP	PO	10+	BS
22	Chillaboyinapalle	874.93	205	982	P,M	5-10	W,TK	-5	10+	-5
23	Katrenipadu	2,772.09	852	3,624	P(5)	-5	W,HP, TK	PO,TO, PTO	10+	BS
24	Tallavalli	590.84	23	91	-5	5-10	W	-5	5-10	-5
25	Jangamgudem	582.75	288	1,565	P(2)	5-10	W	PO	5-10	-5
26	Tukkuluru	719.53	217	1,485	P(3)	-5	W	PO	-5	BS
27	Nuzvid	1,212.00			*Urban Area (Nuzvid Town)*					
28	Sunkollu	594.08	383	1,924	P	-5	W	PO	-5	-5
29	Enamadala	1,378.76	331	1,429	P(3)	FPC	W	PO	-5	BS
30	Bathulavarigudem	858.34	284	1,285	P(2)	-5	W,HP	-5	5-10	BS

DIRECTORY

and Land use NUZVID TALUK

Approach to village	Nearest town and distance (in Kms.)	Power supply	Staple food	Land use (i.e., area under different types of land use in hectares rounded upto 2 decimal places) Forest	Irrigated by source	Unirrigated	Culturable waste	Area not available for cultivation	Remarks including any place of religious, historical or archaeological interest	Location Code No.
(11)	(12)	(13)	(14)	(15)	(16)	(17)	(18)	(19)	(20)	(1)
PR	Nuzvid 10	ED, EAG	Rice	..	T (460.53) TK (261.43) TW (101.17) W (97.93)	651.54	186·96	267.90	N5:M2:T2	16
PR	Nuzvid 10	EA	Rice	..	T (652.76) TK (347.22) W (218.53) TW (87.01)	1,142.42	139.21	271.95	N5:M9:T3	17
KR	Eluru 19	ED, EAG	Rice	..	T (152.16) TK (152.16)	25.09	170.37	106.84	N2:T1	18
PR	Eluru 20	EA	Rice	217.31	T (263.45) TK (263.45)	679.87	221.77	183.73	N8:M6:T7	19
KR	Eluru 15	ED, EAG	Rice	201.53	T (346.82) W (204.37) TW (76.89) TK (63.94) R (1.62)	123.83	..	113.31	N2	20
PR	Eluru 10	EA	Rice	277.62	T (308.37) TK (308.37)	610.67	101.17	588.41	N10	21
PR	Eluru 16	ED, EAG	Rice	..	T (441.92) O (313.23) W (80.94) TK (39.66) TW (8.09)	268.61	99.55	64.75	..	22
PR	Nuzvid 15	ED, EAG	Rice	1,227.41	T (481.58) O (274.78) TK (196.27) TW (10.53)	509.90	226.22	326.98	N5:M4:T2	23
KR	Nuzvid 10	ED, EAG	Rice	29.95	T (48.16) TW (42.09) TK (6.07)	277.61	231.07	4.05	N2:T1	24
PR	Nuzvid 8	ED, EAG	Rice	190.20	T (234.72) TW (140.83) TK (93.89)	38·44	44.92	73.65	N1:M7:T3	25
PR	Nuzvid 5	ED, EAG	Rice	..	T (242.81) TK (169.56) TW (73.25)	172.40	117.36	186.96	N5:M3:T6	26
					Urban Area (Nuzvid Town)					27
KR	Nuzvid 3	ED, EAG	Rice	66·77	T (291.78) TK (157.02) W (86.20) O (48·56)	53.42	40.47	141.64	T1	28
PR	Nuzvid 6	EA	Rice	283.28	T (162·28) TK (129.50) W (32.78)	490.07	123.83	319.30	N4:M2	29
PR	Nuzvid 8	ED	Rice	95.91	T (101.58) TK (89.03) W (12.55)	373.12	17.40	270.33	N1:M1	30

Location Code No.	Name of village	Total area of the village (in hectares)	Total number of Households and population		Amenities available (if not available within the village, the distance in broad ranges viz., — 5 Kms., 5-10 Kms. and 10 + Kms. of the nearest place where the facility available is given)					
			Households	Population	Educational	Medical	Drinking water (Potable)	Post and Telegraph	Day or days of the market, if any	Communications (Bus-stop, Railway station, water way)
(1)	(2)	(3)	(4A)	(4B)	(5)	(6)	(7)	(8)	(9)	(10)
31	Edara	2,917·37	1,316	6,436	P(5), M,H	D,MCW	W,HP	PO,TO, PTO	10+	BS
32	Ravicherla	1,536.18	569	2,803	P(3),M	-5	W	PO,TO, PTO	5-10	BS
33	Booravancha	1,304.30	324	1,651	P(2),O	O	W,TW, HP	PO	-5	BS
34	Ramannagudem	653.57	99	572	P	-5	W	-5	-5	BS
35	Morsapudi	752.71	260	1,224	P	5-10	W,HP	PO	5-10	BS
36	Devaragunta	685.13	398	1,682	P(2)	O	W	PO	5-10	-5
37	Vempadu	1,358.12	40	198	P	-5	W	-5	-5	-5
38	Kothapalle	469.03	300	1,423	P	5-10	W	PO	5-10	5-10
39	Billanapalle	713.46	261	1,165	P(2)	RP	TW,HP	PO	5-10	-5
40	Madicherla	1,590.41	465	2,468	P(2),M	RP	TW	PO,TO, PTO	5-10	BS
41	Pallerlamudi	1,209.20	736	3,486	P(6), M,H	O	TW,TK	PO	10+	BS
42	Mokhasanarasannapalem	303.51	271	1,325	P(2)	RP	TW	-5	5-10	BS
43	Meerzapuram	743.81	633	3,037	P(2)	CHW	W	PO,TO, PTO	10+	BS
44	Gollapalle	503.83	766	3,715	P(3), M,H	D,PHC, MH,H, FPC	W,HP	PO,TO, PTO	10+	BS
45	Polasanapalle	763.64	405	1,769	P(2)	-5	W,HP	PO	5-10	BS

DIRECTORY

and Land use NUZVID TALUK

Approach to village	Nearest town and distance (in Kms.)	Power supply	Staple food	Land use (i.e., area under different types of land use in hectares rounded upto 2 decimal places)					Remarks including any place of religious, historical or archaeological interest	Location Code No.
				Forest	Irrigated by source	Unirrigated	Culturable waste	Area not available for cultivation		
(11)	(12)	(13)	(14)	(15)	(16)	(17)	(18)	(19)	(20)	(1)
PR	Nuzvid 16	EA	Rice	..	T (1,359.34) O (972.46) TK (348·03) W (38.85)	857.93	..	699.70	N4:M4:T3	31
PR	Nuzvid 5	ED, EAG	Rice	64.75	T (80.94) TK (80.94)	577.08	139·62	673·39	N6:M2:T6	32
PR	Nuzvid 3	ED, EAG	Rice	2.43	T (775.78) O (619.57) TK (123.83) W (32.38)	62.32	229.46	234.31	N6:M1	33
PR	Nuzvid 5	EA	Rice	..	T (350.06) O (288.95) TW (40.47) TK (20.64)	260.21	..	43.30	..	34
PR	Nuzvid 8	ED, EAG	Rice	..	T (264.26) W (138.81) TK (125·45)	289.35	102.79	96.31	N3:M2:T3	35
PR	Nuzvid 8	ED, EAG	Rice	102.39	T (218.53) O (82.96) TW (74.87) TK (60.70)	152.57	11.73	199.91	..	36
KR	Nuzvid 12	ED, EAG	Rice	..	T (715.48) O (546.73) TW (168.75)	615.12	..	26.71	N3:C1:M8:T4	37
PR	Nuzvid 12	EA	Rice	..	T (35.21) TK (35.21)	320·51	..	112.91	N2:M2:T3	38
PR	Nuzvid 12	EAG	Rice	..	T (262.24) TW (252.53) TK (9.71)	74.46	346.41	30.35	N4:M2:T3	39
PR	Eluru 10	ED, EAG	Rice	309.18	T (107.24) TK (70·82) TW (36·42)	657.21	404·68	112.10	N3:M1:T4	40
PR	Eluru 15	EA	Rice	.	T (260·62) TW (169.16) TK (91·46)	811·39	..	137.19	N12:C1:M5:T9	41
PR	Nuzvid 18	ED, EAG	Rice	..	T (129.50) TW (129·50)	132.74	2·02	39·25	N1:T2	42
PR	Nuzvid 12	EA	Rice	..	T (215.29) TK (158 64) W (56.65)	350.05	..	178.47	N5:M2:T6	43
PR	Nuzvid 10	ED	Rice	..	T (356.93) TK (340.74) W (16.19)	28.33	72.84	45.73	N6:C1:M3:T1	44
PR	Nuzvid 9	ED, EAG	Rice	..	T (211.25) W (121.81) TK (89.44)	215.70	53.01	283.68	N3	45

VILLAGE

KRISHNA DISTRICT

Amenities

Location Code No.	Name of village	Total area of the village (in hectares)	Total number of Households and Population		Amenities available (if not available within the village, the distance in broad ranges viz., — 5 Kms., 5-10 Kms. and 10 + Kms. of the nearest place where the facility available is given)					
			Households	Population	Educational	Medical	Drinking water (Potable)	Post and Telegraph	Day or days of the market, if any	Communications (Bus-stop, Railway station, Water way)
(1)	(2)	(3)	(4A)	(4B)	(5)	(6)	(7)	(8)	(9)	(10)
46	Vattigudipadu	1,058.65	530	2,641	P(2)	FPC	W,HP	PO,TO, PTO	5-10	BS
47	Ananthasagaram	461.34	55	275	P(2)	-5	W	-5	5-10	BS
48	Edulagudem	912.16	375	1,884	P,M	RP	W,TK	PO	10+	BS
49	Tadepalle	653.97	70	327	P	-5	W	PO	-5	-5
50	Vadlamanu	1,219.72	205	1,005	P	-5	W	PO	-5	-5
51	Malleswaram	222.17			*Uninhabited*					
52	Malliboyinapalle	558.87	51	245	P	10+	W	-5	-5	-5
53	Boddanapalle	2,798.80	655	3,194	P(4)	10+	W	PO	10+	BS
54	Garikapativari Khandrika	154.99			*Uninhabited*					
55	Pinnamareddipalle	365.03	137	682	P(2)	5-10	W	PO	-5	-5
56	Nugondapalle	369.07	169	877	P(2)	5-10	W	PO	-5	-5
57	Pothavarappadu	712.65	152	673	P(2)	-5	W	-5	-5	BS
58	Adivinekkalam	2,494.48	694	3,241	P(3),M	MH	W	PO	10+	BS
59	Kanasanapalle	406.71	383	1,437	P(2)	RP	W	PO	10+	-5
60	Thotapalle	942.11	277	1,262	P	D	W	PO	10+	BS
61	Narasingapalem	659.64	320	1,466	P(2)	-5	W	PO	-5	-5
62	Agiripalle	1,533.54	1,673	8,086	P(7), M,H,O	MCW, NH,RP	W,TK	PO,TO, PTO	-5	BS

DIRECTORY

and Land use NUZVID TALUK

Approach to village	Nearest town and distance (in Kms.)	Power supply	Staple food	Land use (i.e., area under different types of land use in hectares rounded upto 2 decimal places)					Remarks including any place of religious, historical or archaeological interest	Location Code No.
				Forest	Irrigated by source	Unirrigated	Culturable waste	Area not available for cultivation		
(11)	(12)	(13)	(14)	(15)	(16)	(17)	(18)	(19)	(20)	(1)
PR	Nuzvid 7	ED, EAG	Rice	245.24	T (553.20) O (384.45) TK (115.74) TW (53.01)	40.47	27.52	192.22	M1	46
PR	Nuzvid 10	ED, EAG	Rice	..	T (246.05) O (227.84) TK (9.31) TW (8.90)	116.55	67.99	30.75	T1	47
PR	Nuzvid 12	EA	Rice	..	T (103.60) TK (96.72) TW (6.88)	520.02	25.50	263.04	N1:T3	48
KR	Nuzvid 13	..	Rice	..	T (72.84) TK (72.84)	264.67	31.16	285.30	..	49
KR	Nuzvid 15	ED	Rice	74.06	T (44.92) TK (44.92)	857.93	..	242.41	N1	50
					Uninhabited					51
KR	Nuzvid 19	EAG	Rice	..	T (78.51) TK (78.51)	261.43	85.39	133.54	..	52
PR	Nuzvid 20	ED	Rice	702.53	T (488.05) TK (244.03) O (213.27) TW (30.75)	1,064·73	212.86	330.63	N6:M3:T3	53
					Uninhabited					54
KR	Nuzvid 19	EAG	Rice	..	T (106.43) TK (104.81) TW (1.62)	142.05	30.76	85.79	..	55
KR	Nuzvid 19	EAG	Rice	..	T (111.69) TK (108.86) TW (2.83)	121.41	24.28	108.05	N1	56
PR	Nuzvid 24	ED, EAG	Rice	..	T (487.24) O (438.68) W (33.18) TK (15·38)	152.97	2.43	70.01	N1	57
PR	Gunadala 12	EA	Rice	682.70	T (197.08) TK (158.23) TW (38.85)	778.21	350.46	486.03	N3	58
KR	Gunadala 14	ED, EAG	Rice	..	T (88.63) TK (32.38) W (56.25)	36.02	155.80	126.26	N3:M2	59
PR	Gannavaram 13	ED, EAG	Rice	..	T (10.12) TK (8.09) W (2.03)	480.36	172.80	278.83	N1:M1:T2	60
PR	Gannavaram 14	EAG	Rice	..	T (71.63) TK (69·20) W (2.43)	260.62	46.94	280.45	N2:M2	61
PR	Nuzvid 16	EA	Rice	..	T (152.97) TK (146.50) W (6.47)	536.61	10.52	832.44	N9:C2:M4:T2	62

KRISHNA DISTRICT

Location Code No.	Name of village	Total area of the village (in hectares)	Total number of Households and population		Amenities available (if not available within the village, the distance in broad ranges viz., — 5 Kms., 5-10 Kms. and 10 + Kms. of the nearest place where the facility available is given)					
			Households	Population	Educational	Medical	Drinking water (Potable)	Post and Telegraph	Day or days of the market, if any	Communications (Bus-stop, Railway station, water way)
(1)	(2)	(3)	(4A)	(4B)	(5)	(6)	(7)	(8)	(9)	(10)
63	Chopparametla	329.01	238	1,157	P	-5	W	PO	-5	BS
64	Kalaturu	566.56	253	1,339	P(2)	RP,D	W,TK	PO	-5	-5
65	Sagguru	332.65	215	1,105	P(2),M	MH, PHC	W,TK	PO	5-10	BS
66	Krishnavaram	528.92	259	1,249	P(2)	O	W,TK	PO	5-10	-5
67	Suravaram	2,207.55	411	2,268	P(5)	-5	W	PO,TO, PTO	10+	-5
68	Kodurupadu	501.81	579	2,531	P(2)	O	W	PO	-5	-5
69	Sobhanadripuram	228.65	162	718	P	O	W,TK, HP	PO	-5	-5
70	Rangannagudem	653.57	319	1,418	P(2)	-5	TK,TW	PO	5-10	BS
71	Singanagudem	327.79	156	714	P(2)	-5	W	-5	5-10	BS
72	Mallavalli	3,165.85	651	3,261	P,M	-5	W	PO	10+	BS
73	Remalle	1,222.55	641	2,955	P(2),M	O	TK	PO,TO, PTO	5-10	BS
74	Marribandam	196.27	177	740	P	-5	TK,HP	-5	-5	BS
75	Veleru	1,479.93	673	3,040	P(5), M,H	MH, D,O	TW	PO,TO, PTO	5-10	BS
76	Narasannapalemseri	369.07	212	1,003	P	-5	W,TK	-5	-5	-5
77	Bapulapadu	503.83	1,502	6,562	P(3),O	NH, RP,D	TW,TK	PO,TO, PTO	-5	BS,RS

DIRECTORY

and Land use NUZVID TALUK

Approach to village	Nearest town and distance (in Kms.)	Power supply	Staple food	Land use (i.e., area under different types of land use in hectares rounded upto 2 decimal places)					Remarks including any place of religious, historical or archaeological interest	Location Code No.
				Forest	Irrigated by source	Unirrigated	Culturable waste	Area not available for cultivation		
(11)	(12)	(13)	(14)	(15)	(16)	(17)	(18)	(19)	(20)	(1)
PR	Nuzvid 12	ED	Rice	..	T (108.86) TK (108.86)	125.45	33.19	61.51	N1	63
PR	Nuzvid 12	EA	Rice	..	T (221.77) TK (202·34) W (19.43)	250.10	7.28	87.41	N1:T1	64
PR	Nuzvid 18	ED, EAG	Rice	6.07	T (94.29) TK (64.34) W (29.95)	148.52	10.12	73.65	N3:C1:M2:T1	65
PR	Nuzvid 15	ED, EAG	Rice	..	T (59.08) TK (59.08)	367.86	3.24	98.74	N1	66
KR	Gannavaram 15	EAG	Rice	..	T (532.97) TK (456.48) W (76.49)	822.32	213.67	638.59	N1:T1	67
PR	Gannavaram 15	ED, EAG	Rice	..	T (226.22) TK (176.44) GC (49.78)	114.53	16.18	144.88	N3:M2	68
KR	Gannavaram 15	ED, EAG	Rice	..	T (48.16) TK (44.11) TW (4.05)	152.97	..	27.52	..	69
PR	Nuzvid 16	ED, EAG	Rice	..	T (76.49) TK (76.49)	371.91	139.21	65.96	N6	70
PR	Nuzvid 15	ED	Rice	..	T (241.60) O (220.55) TK (21.05)	54.63	6.47	25.09	..	71
PR	Nuzvid 13	EAG	Rice	..	T (105.62) TK (105.62)	2,895.11	6.08	159.04	N2:T1	72
PR	Nuzvid 16	EA	Rice	..	T (779·83) O (562.51) TW (171.99) TK (45.33)	347.22	12.55	82.56	N3:M2:T3	73
PR	Nuzvid 15	EA	Rice	..	T (27.92) TW (27·92)	154.59	..	13.76	N8	74
PR	Nuzvid 19	EA	Rice	..	T (605.00) TK (394.97) TW (202.34) GC (7.69)	605.81	101.17	167.95	N6:M5:T4	75
PR	Eluru 15	EA	Rice	..	T (239.98) GC (220.55) TW (14.57) TK (4.86)	..	26.30	102.79	N2:C1:M1	76
PR	Eluru 13	EAG	Rice	..	T (211.25) TW (121.41) GC (55.44) TK (34·40)	78.10	88.22	125.86	N30:C3:M3:T2	77

VILLAGE

KRISHNA DISTRICT

Amenities

Location Code No.	Name of village	Total area of the village (in hectares)	Total number of Households and population		Amenities available (if not available within the village, the distance in broad ranges viz., — 5 Kms., 5-10 Kms. and 10 + Kms. of the nearest place where the facility available is given)					
			Households	Population	Educational	Medical	Drinking water (Potable)	Post and Telegraph	Day or days of the market, if any	Communications (Bus stop, Railway station, Water way)
(1)	(2)	(3)	(4A)	(4B)	(5)	(6)	(7)	(8)	(9)	(10)
78	Sitarampuram	214.48	330	1,350	PO	-5	TW	PO	5-10	-5
79	Koyyuru	528.11	292	1,282	P(2)	O	TK,TW	PO	-5	BS
80	Bommuluru	937.65	526	2,328	P(3)	-5	W	PO	-5	BS
81	Bommuluru Khandrika	203.15	42	198	P(3)	-5	W	PO	-5	-5

DIRECTORY

and Land use NUZVID TALUK

Approach to village	Nearest town and distance (in Kms.)	Power supply	Staple food	Land use (i.e., area under different types of land use in hectares rounded upto 2 decimal places)					Remarks including any place of religious, historical or archaeological interest	Location Code No.
				Forest	Irrigated by source	Unirrigated	Culturable waste	Area not available for cultivation		
(11)	(12)	(13)	(14)	(15)	(16)	(17)	(18)	(19)	(20)	(1)
PR	Nuzvid 22	ED, EAG	Rice	..	T (106.43) TK (102.39) TW (4.04)	61.11	8.09	38.85	N3:T3	78
PR	Eluru 15	EAG	Rice	..	T (278.42) TW (143.26) TK (135.16)	131.12	30.76	87.41	N8:M2	79
PR	Eluru 10	EA	Rice	..	T (411.97) GC (411.97)	174.82	108.05	242.81	N15:C1;M6	80
KR	Eluru 12	EA	Rice	..	T (147.71) GC (135.17) TW (12.14) O (0.40)	6·07	34.80	14.16	..	81

GANNAVARAM TALUK

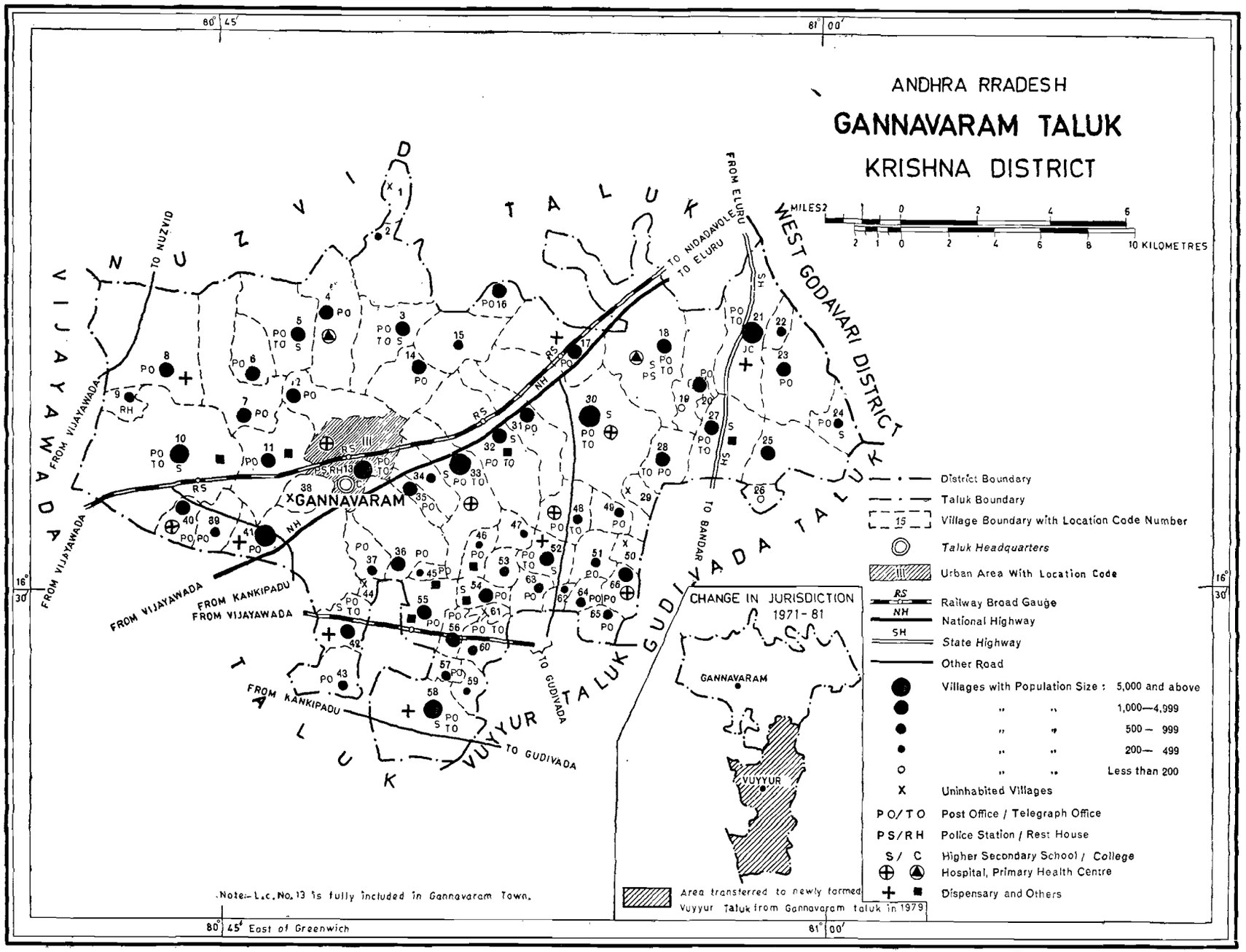

© Government of India Copyright, 1985.

ALPHABETICAL LIST OF VILLAGES

GANNAVARAM TALUK

1981 Location Code No. (1)	Name of Village (2)
37	Ajjampudi
35	Allapuram
17	Ampapuram
51	Amudalapalle
27	Arugolanu
32	Atkuru
12	Bahubalendrunigudem
15	Balliparru
16	Bandarugudem
36	Bhuddhavaram
57	Bokinala
45	Buthumillipadu
60	Chagantipadu
59	Chikinala
4	Chikkavaram
34	China Avutapalle
28	Chirivada
22	Dantaguntla
50	Dibbanapudi
63	Elukapadu
13	Gannavaram
49	Garapadu
5	Gollanapalle
6	Gopavarapugudem
43	Jagannadhapuram
39	Jakkulanekkalam
23	Kakulapadu
21	Kanumolu
41	Kesarapalle
7	Kondapavulur
66	Koyyagurapadu
26	Kuripirala
64	Lankapalle Agraharam
58	Manikonda
42	Manthena
2	Metlapalle
65	Mukkapadu
53	Nagavarappadu
25	Ogirala
62	Omdrampadu
33	Peda Avutapalle
48	Ponukumadu
31	Pottipadu
11	Purushottapatnam
9	Ramachandrapuram
24	Ramannagudem
1	Sagguru Amani
40	Savaragudem
8	Surampalle
55	Tarigoppala
44	Tarigoppala Khandrika
30	Telaprolu
14	Tempalle
20	Tippanagunta
47	Tuttagunta
52	Ungutur
10	Vedurupavulur
3	Veerapanenigudem
18	Veeravalli
54	Veldipadu
61	Veldipadu Khandrika
46	Velnuthala
56	Vempadu
38	Venkata Narasimhapuram
29	Venkatapuram
19	Venkatarajugudem

Location Code No.	Name of village	Total area of the village (in hectares)	Total number of Households and population		Amenities available (if not available within the village, the distance in broad ranges viz., — 5 Kms., 5-10 Kms. and 10 + Kms. of the nearest place where the facility available is given)					
			Households	Population	Educational	Medical	Drinking water (Potable)	Post and Telegraph	Day or days of the market, if any	Communications (Bus-stop, Railway station, water way)
(1)	(2)	(3)	(4A)	(4B)	(5)	(6)	(7)	(8)	(9)	(10)
1	Sagguru Amani	188·58			*Uninhabited*					
2	Metlapalle	872.50	99	387	P	5-10	W	-5	-5	-5
3	Veerapanenigudem	443.13	838	3,560	P(4), M,H	5-10	W	PO,TO, PTO	5-10	BS
4	Chikkavaram	1,248.86	434	1,749	P(2),M	PHC	W	PO	5-10	BS
5	Gollanapalle	953.44	502	2,104	P(3), M,H	-5	W	PO,TO, PTO	5-10	BS
6	Gopavarapugudem	563.32	310	1,408	P	-5	TK	PO	5-10	BS
7	Kondapavulur	1,294.18	500	2,147	P,M	5-10	W	PO	5-10	BS
8	Surampalle	2,139.16	1,120	4,842	P(4),M	D3	W,HP	PO	10+	BS
9	Ramachandrapuram	101·58	129	547	P,M	-5	W	-5	10+	BS
10	Vedurupavulur	2,902.80	1,509	6,721	P(6), M,H	RP	W	PO,TO, PTO, Phone	5-10	BS,RS
11	Purushottapatnam	1,125.43	483	1,899	P	RP	W	PO	5-10	BS,RS
12	Bahubalendrunigudem	323.75	386	1,656	P(2)	-5	TK	PO	-5	BS
13	Gannavaram	1,230.00			*Urban Area (Gannavaram Town)*					
14	Tempalle	676·63	400	1,765	P	-5	W,TK	PO	10+	BS
15	Balliparru	682.70	144	621	P	5-10	W	-5	5-10	BS
16	Bandarugudem	307.97	563	2,424	P(3),M	5-10	W,TK	PO	5-10	-5
17	Ampapuram	882.21	726	3,260	P(2),M	D	W,C	PO	10+	BS,RS
18	Veeravalli	2,255.71	949	4,278	P(3), M,H,O	PHC	W	PO,TO, PTO	10+	BS,RS
19	Venkatarajugudem	87.82	11	49	5-10	5-10	W	5-10	5-10	5-10
20	Tippanagunta	737.74	396	1,688	P(3)	-5	TK	PO	10+	BS
21	Kanumolu	1,116.93	1,488	6,804	P(5),M, H,JC	FPC, D	TK,C	PO,TO, PTO	10+	BS

DIRECTORY

and Land use GANNAVARAM TALUK

Approach to village	Nearest town and distance (in Kms.)	Power supply	Staple food	Land use (i.e., area under different types of land use in hectares rounded upto 2 decimal places) Forest	Irrigated by source	Unirrigated	Culturable waste	Area not available for cultivation	Remarks including any place of religious, historical or archaeological interest	Location Code No.
(11)	(12)	(13)	(14)	(15)	(16)	(17)	(18)	(19)	(20)	(1)
					Uninhabited					1
PR	Gannavaram 13	ED	Rice	364.22	T (420.06) TK (420.06)	51.80	..	24.28	T1	2
PR	Gannavaram 7	ED	Rice	..	T (159.04) TK (159.04)	78.10	..	205.98	N10:C5:M1:T3	3
PR	Gannavaram 6	ED	Rice	261.43	T (99.55) TK (99.55)	485.62	242.81	121.41	C1:M1	4
PR	Gannavaram 6	EA	Rice	..	T (98.74) TK (98.74)	541.06	20.24	293.40	N26:M1	5
PR	Gannavaram 6	EO	Rice	..	T (33.59) TK (33.59)	266.69	39.66	223.38	..	6
PR	Gannavaram 6	EA	Rice	..	T (274.78) TK (274.78)	597.31	125.05	297.04	N5	7
PR	Gannavaram 13	EA	Rice	..	T (323.34) TK (323.34)	544.71	977.31	293.80	N10:M6:T2	8
PR	Gannavaram 11	EAG	Rice	..	T (97.93) TK (95.10) W (2.83)	0.41	..	3.24	..	9
PR	Gannavaram 9	EA	Rice	..	T (1,618·74) GC (1,133.12) TK (485.62)	44.92	662.06	577.08	N12:M2:T4	10
PR	Gannavaram 3	ED	Rice	..	T (23.47) GC (23.47)	838.50	59.89	196.67	N8:T6	11
PR	Gannavaram 2	ED, EO	Rice	..	T (2.02) TK (2.02)	285.71	..	0.81	N10:M1	12
					Urban Area (Gannavaram Town)					13
PR	Gannavaram 6	ED, EAG	Rice	..	T (59.49) TK (59.49)	..	524.47	78.51	N5	14
PR	Gannavaram 7	ED, EAG	Rice	..	T (410.76) R (365.03) TK (45·73)	204.37	..	50.18	N3	15
KR	Gannavaram 13	EA	Rice	..	T (1.21) TK (1·21)	151.76	108.46	46.54	N5	16
PR	Gannavaram 15	EAG	Rice	..	T (248.48) GC (95.51) W (72.03) TK (40.47) TW (40 47)	150.95	..	449·20	N3:C1:M1:T10	17
PR	Gannavaram 16	EA	Rice	..	T (1,298.23) GC (1,068.37) TW (229.86)	45.33	611.07	301.08	N12:C1:M5:T5	18
KR	Gannavaram 18	ED	Rice	..	T (79.73) GC (79.73)	4.45	..	3.64	..	19
PR	Gannavaram 21	ED	Rice	..	T (663.28) GC (663.28)	..	2.02	72.44	N4:T2	20
PR	Gannavaram 25	EA	Rice	..	T (950.60) GC (885.85) TK (64.75)	..	..	166.33	N4:M5:T2	21

Location Code No.	Name of village	Total area of the village (in hectares)	Total number of Households and population		Amenities available (if not available within the village, the distance in broad ranges viz., – 5 Kms., 5-10 Kms. and 10 + Kms. of the nearest place where the facility available is given)					
			Households	Population	Educational	Medical	Drinking water (Potable)	Post and Telegraph	Day or days of the market, if any	Communications (Bus-stop, Railway station, water way
(1)	(2)	(3)	(4A)	(4B)	(5)	(6)	(7)	(8)	(9)	(10)
22	Dantaguntla	184.54	111	677	P	-5	TK	-5	10+	BS
23	Kakulapadu	1,194.63	522	2,526	P(3), M,O	-5	TK	PO	10+	BS
24	Ramannagudem	360.17	170	750	P(3), M,H	5-10	TK	PO	10+	-5
25	Ogirala	942.51	420	1,849	P(3)	-5	TK	-5	10+	BS
26	Kuripirala	152.16	12	51	P	-5	TK	-5	10+	BS
27	Arugolanu	889.50	756	3,306	P(3), M,H	RP	HP,TK, W,C	PO,TO, PTO	5-10	BS
28	Chirivada	456.08	550	2,255	P,O	-5	TK,HP	PO,TO, PTO	10+	BS
29	Venkatapuram	197.08			*Uninhabited*					
30	Telaprolu	2,544.25	2,024	8,316	P(3), M(2),H, O(4)	H,D, RP(5), CHW	W,C, TK,HP	PO,TO, PTO	10+	BS,RS
31	Pottipadu	765.66	587	2,328	P(4), AC(2)	-5	W,C	PO	5-10	BS
32	Atkuru	1,488.83	979	4,129	P(5), M,H	RP	W,C	PO,TO, PTO, Phone	5-10	BS
33	Peda Avutapalle	1,180.47	1,234	5,640	P(4), M,H	RP(2), H	TK,W,C	PO,TO, PTO, Phone	5-10	BS,RS
34	China Avutapalle	405.09	215	834	P	-5	W	-5	-5	BS
35	Allapuram	209.22	302	1,339	P	-5	W	PO	-5	-5
36	Bhuddhavaram	1,040.04	929	4,059	P(2), M,O	-5	W	PO	-5	BS
37	Ajjampudi	350.05	182	790	P	-5	W	PO	5-10	BS
38	VenkataNarasimhapuram	251.30			*Uninhabited*					
39	Jakkulanekkalam	331.84	181	792	P	-5	W,C	PO	5-10	-5
40	Savaragudem	310.39	226	1,025	P	H	W	PO	5-10	BS
41	Kesarapalle	1,769.69	1,423	5,885	P(2),M	D	W,C	PO	5-10	BS

DIRECTORY

and Land use GANNAVARAM TALUK

Approach to village	Nearest town and distance (in Kms.)	Power supply	Staple food	Land use (i.e., area under different types of land use in hectares rounded upto 2 decimal places)					Remarks including any place of religious, historical or archaeological interest	Location Code No.
				Forest	Irrigated by source	Unirrigated	Culturable waste	Area not available for cultivation		
(11)	(12)	(13)	(14)	(15)	(16)	(17)	(18)	(19)	(20)	(1)
PR	Gannavaram 25	ED	Rice	..	T (168.35) GC (168.35)	..	..	16.19	N4	22
PR	Gannavaram 29	ED, EO	Rice	..	T (1,069.99) GC (1,069.99)	..	..	124.64	N10:M3:T1	23
KR	Gannavaram 32	ED	Rice	..	T (292 59) GC (292.59)	..	..	61.92	N4	24
PR	Gannavaram 26	ED	Rice	..	T (549.16) GC (549.16)	..	326.58	66.77	N8:T3	25
PR	Gannavaram 30	ED	Rice	..	T (107.24) GC (107.24)	..	..	44.92	N6:T1	26
PR	Gannavaram 21	EA	Rice	..	T (747.45) GC (747.45)	..	..	142.05	N12:C1:M2:T19	27
PR	Gannavaram 20	ED, EO	Rice	..	T (398.62) GC (398.62)	..	4.85	52.61	N5:C1:T4	28
					Uninhabited					29
PR	Gannavaram 16	EA	Rice	..	T (1,943.30) GC (1,846.58) TW (96.72)	26.31	..	573.84	N15:M5:T5	30
PR	Gannavaram 10	ED, EAG	Rice	..	T (592.86) GC (544.71) TW (39.25) TK (8.90)	..	..	172.80	N5:M2	31
PR	Gannavaram 8	EA	Rice	..	T (936.03) GC (866.83) TW (69.20)	44.11	340.34	168.35	N14:C1:M5:T4	32
PR	Gannavaram 5	EA	Rice	..	T (729.65) GC (692.82) TK (36.83)	221.77	..	146.50	N4:C5:M2:T4	33
PR	Gannavaram 3	EA	Rice	..	T (188.99) GC (139.62) TW (49.37)	171.59	..	44.51	N3	34
KR	Gannavaram 3	EA	Rice	..	T (135·16) GC (114.93) TK (20.23)	29.95	..	20.23	N4	35
PR	Gannavaram 5	EA	Rice	..	T (816.65) GC (683.92) TW (132.73)	..	..	178.06	N5:C1:M4:T5	36
PR	Gannavaram 5	ED, EAG	Rice	..	T (284.90) GC (250.10) W (34.80)	19.83	..	40.47	N2	37
					Uninhabited					38
PR	Gannavaram 6	ED	Rice	..	T (180.49) GC (180.49)	100.77	..	50.58	N2	39
PR	Gannavaram 8	EA	Rice	..	T (215.70) GC (215.70)	27.11	..	38.85	N2:M2	40
PR	Gannavaram 5	EA	Rice	..	T (1,018.19) GC (1,018.19)	24.28	130.31	596.91	N10:M5:T4	41

Location Code No.	Name of village	Total area of the village (in hectares)	Total number of Households and population		Amenities available (if not available within the village, the distance in broad ranges viz., — 5 Kms., 5-10 Kms. and 10 + Kms. of the nearest place where the facility available is given)					
			Households	Population	Educational	Medical	Drinking water (Potable)	Post and Telegraph	Day or days of the market, if any	Communications (Bus-stop, Railway station, water way
(1)	(2)	(3)	(4A)	(4B)	(5)	(6)	(7)	(8)	(9)	(10)
42	Manthena	500.59	604	2,330	P(4), M,H	D	W	PO,TO, PTO, Phone	5-10	BS
43	Jagannadhapuram	420.87	135	621	P	-5	W	PO	10+	-5
44	Tarigoppala Khandrika	571.82			*Uninhabited*					
45	Buthumillipadu	96.72	71	264	P(2)	RP	W	PO	5-10	-5
46	Velnuthala	294.61	100	427	P	RP	W	PO	10+	BS
47	Tuttagunta	187.77	75	363	P(2)	-5	W	-5	5-10	BS
48	Ponukumadu	463.77	172	733	P(2)	H	TK	PO,TO, PTO, Phone	10+	BS
49	Garapadu	335.08	176	807	P	-5	TK	PO	10+	BS
50	Dibbanapudi	149.37			*Uninhabited*					
51	Amudalapalle	352.48	197	715	P,AC	-5	TK	PO	10+	BS
52	Ungutur	374.33	413	1,698	P(3), M,H	D	TK	PO,TO, PTO	10+	BS
53	Nagavarappadu	246.45	175	800	P	-5	TK	-5	5-10	BS
54	Veldipadu	255.36	333	1,397	P(2), M,H	RP	TK	PO	10+	BS
55	Tarigoppala	572.22	467	2,116	P,M	O(2)	TK	PO	-5	RS
56	Vempadu	233.50	383	1,514	P,M	-5	HP	PO	10+	BS
57	Bokinala	143.26	127	547	P	-5	W	PO	-5	BS
58	Manikonda	1,426.92	1,498	6,667	P(5), M,H	D	W	PO,TO, PTO	5-10	BS
59	Chikinala	219.34	104	451	P	-5	HP	-5	-5	-5
60	Chagantipadu	325.37	182	907	P	-5	HP	PO,TO, PTO	5-10	BS
61	Veldipadu Khandrika	78.10			*Uninhabited*					
62	Omdrampadu	101.17	66	298	P	-5	TK	-5	10+	BS
63	Elukapadu	286.52	147	541	P	-5	TK	PO	10+	BS
64	Lankapalle Agraharam	215.70	145	652	P,M	-5	TK,W	PO	10+	BS
65	Mukkapadu	210.44	150	687	P	-5	TK	PO	-5	-5
66	Koyyagurapadu	283.68	311	1,172	P(2), AC(2)	H	TK	PO	10+	BS

DIRECTORY

and Land use GANNAVARAM TALUK

Approach to village	Nearest town and distance (in Kms.)	Power supply	Staple food	Land use (i.e., area under different types of land use in hectares rounded upto 2 decimal places)					Remarks including any place of religious, historical or archaeological interest	Location Code No.
				Forest	Irrigated by source	Unirrigated	Culturable waste	Area not available for cultivation		
(11)	(12)	(13)	(14)	(15)	(16)	(17)	(18)	(19)	(20)	(1)
PR	Kankipadu 7	EA	Rice	..	T (385·26) GC (385.26)	..	..	115.33	N9:T4	42
PR	Kankipadu 5	ED	Rice	..	T (379.19) GC (379.19)	..	..	41.68	..	43
					Uninhabited					44
KR	Gannavaram 8	ED	Rice	..	T (85.39) GC (85.39)	..	..	11.33	N4	45
PR	Gannavaram 7	ED	Rice	..	T (269.52) GC (269.52)	..	0.81	24.28	N2	46
PR	Gannavaram 10	ED	Rice	..	T (174.42) GC (174.42)	..	..	13.35	N1	47
PR	Gannavaram 14	ED, EO	Rice	..	T (418.44) GC (418.44)	..	..	45.33	N5:T2	48
PR	Gannavaram 19	EA	Rice	..	T (294.61) GC (294.61)	..	6.07	34.40	N16	49
					Uninhabited					50
PR	Gannavaram 20	ED, EO	Rice	..	T (282.06) GC (282.06)	..	26.71	43.71	N12:T1	51
PR	Gannavaram 14	ED, EAG	Rice	..	T (322.53) GC (322.53)	15.78	..	36.02	N10:M2:T4	52
PR	Gannavaram 13	ED, EO	Rice	..	T (218.53) GC (218.53)	3.64	..	24.28	N1:T1	53
PR	Gannavaram 16	ED	Rice	..	T (214.89) GC (214.89)	..	..	40.47	N5:M2	54
KR	Gannavaram 8	ED	Rice	..	T (453.65) GC (453.65)	43.71	..	74.86	N5:M2	55
PR	Gannavaram 11	ED	Rice	..	T (181.29) GC (181.29)	..	13.36	38.85	N5:M1:T5	56
PR	Gannavaram 11	EA	Rice	..	T (127.07) GC (127.07)	..	..	16.19	N3	57
PR	Kankipadu 7	ED	Rice	..	T (1,255.74) GC (1,255.74)	12.14	..	159.04	N125:C6:M10:T12	58
KR	Gannavaram 11	EA	Rice	..	T (193.84) GC (184.94) TW (8.90)	..	..	25.50	N3:M1:T1	59
PR	Gannavaram 16	EA	Rice	..	T (288.54) GC (288.54)	..	..	36.83	N2	60
					Uninhabited					61
PR	Gannavaram 19	..	Rice	..	T (84.58) GC (84.58)	..	..	16.59	N2:T3	62
PR	Gannavaram 19	ED, EAG	Rice	..	T (224.60) GC (224.60)	25.09	..	36.83	N5:C2:M2:T3	63
PR	Gannavaram 20	EA	Rice	..	T (188.58) GC (188.58)	..	1.62	25.50	N2	64
KR	Gannavaram 24	ED, EAG	Rice	..	T (176.85) GC (176.85)	..	0.81	32.78	N2:T1	65
PR	Gannavaram 24	ED, EAG	Rice	..	T (191.82) GC (191.82)	..	54.63	37.23	N14:M2:T3	66

VIJAYAWADA TALUK

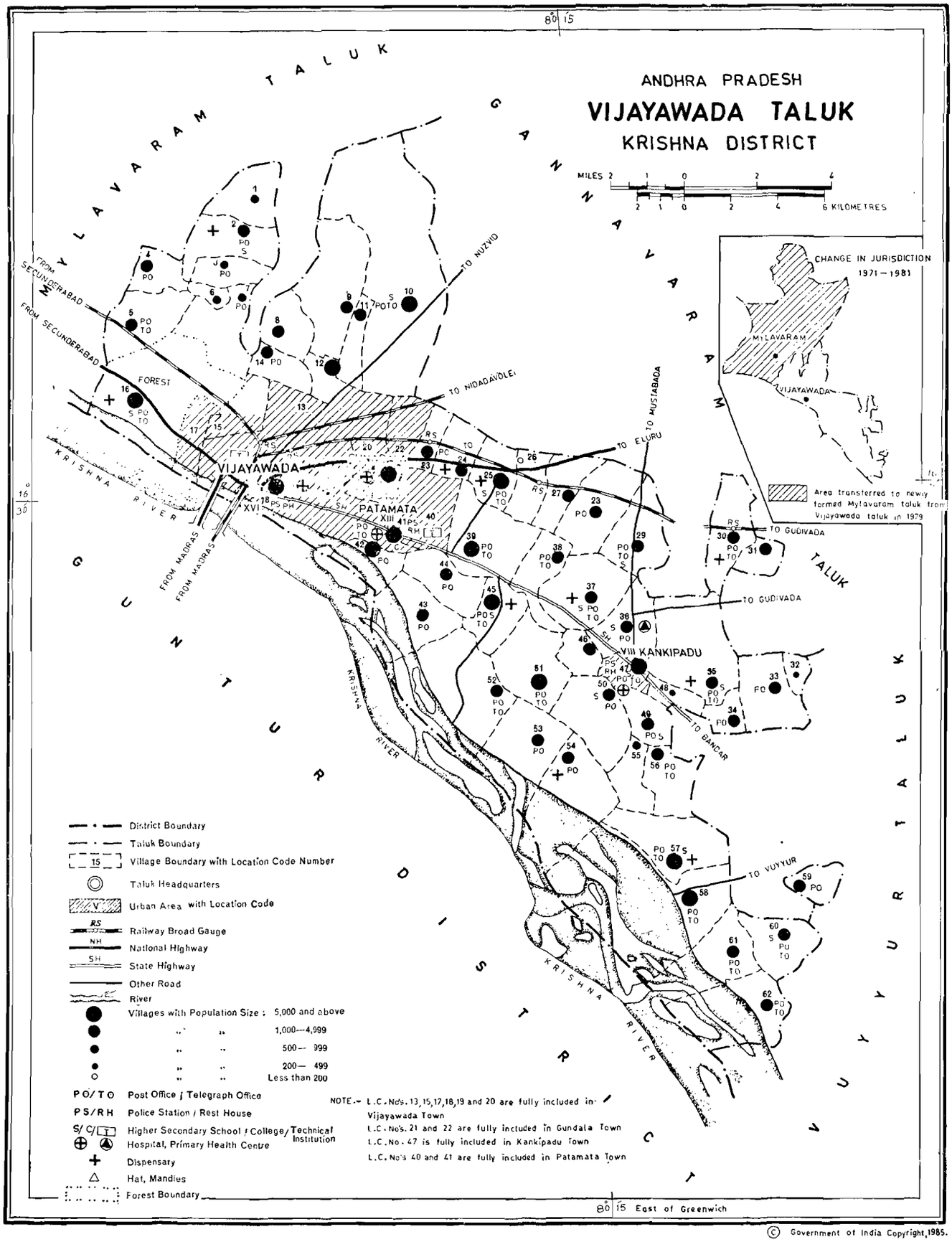

© Government of India Copyright, 1985.

ALPHABETICAL LIST OF VILLAGES

VIJAYAWADA TALUK

1981 Location Code No. (1)	Name of Village (2)
14	Ambapuram
17	Bhavanipuram
56	Boddapadu
61	Chagantipadu
55	Chinnapulipaka
52	Chodavaram
62	Devarapalle
26	Done Atukuru
37	Edupugallu
42	Enamalakuduru
24	Enikepadu
38	Ganguru
59	Garikaparru
50	Godavarru
16	Gollapudi
46	Gosala
27	Gudavalle
21	Gunadala
7	Jakkampudi
32	Kandalampadu
47	Kankipadu
40	Kanuru
35	Kolavennu
48	Konathanapadu
1	Kothuru
11	Kundavari Kandrika
33	Kunderu
53	Madduru
31	Maredumaka
19	Mogalarajapuram
20	Mokhasa Machavaram
13	Mokhasa Muthyalampadu
34	Neppalle
25	Nidamanuru
57	North Vallur
10	Nunna
4	Paidurupadu
41	Patamata
9	Pathapadu
12	Payakapuram
43	Pedapulipaka
60	Penamakuru
45	Penamaluru
8	Phiryadi Nainavaram
39	Poranki
23	Prasadampadu
49	Prodduturu
36	Punadipadu
22	Ramvarappadu
5	Rayanapadu
54	Royyuru
6	Shahabad
58	South Valluru
2	Tadepalle
44	Tadigadapa
30	Tenneru
29	Uppaluru
51	Vanukuru
28	Velpuru
3	Vemavaram
15	Vidyadharapuram
18	Vijayawada

VILLAGE

KRISHNA DISTRICT

Amenities

Location Code No.	Name of village	Total area of the village (in hectares)	Total number of Households and population		Amenities available (if not available within the village, the distance in broad ranges viz., — 5 Kms., 5-10 Kms. and 10 + Kms. of the nearest place where the facility available is given)					
			Households	Population	Educational	Medical	Drinking water (Potable)	Post and Telegraph	Day or days of the market, if any	Communications (Bus stop, Railway station, Water way)
(1)	(2)	(3)	(4A)	(4B)	(5)	(6)	(7)	(8)	(9)	(10)
1	Kothuru	709.41	208	833	P(2)	-5	W	-5	10+	BS
2	Tadepalle	752.71	434	2,118	P(3), M,H	D	W	PO	5-10	BS
3	Vemavaram	392.95	236	942	-5	5-10	W	PO	10+	-5
4	Paidurupadu	394.16	459	1,768	P(2)	-5	W	PO	5-10	-5
5	Rayanapadu	834.46	546	2,366	P(3)	-5	W	PO,TO, PTO	10+	RS
6	Shahabad	102.79	121	608	P	-5	W	-5	5-10	BS
7	Jakkampudi	804.11	114	530	P(2)	-5	W	PO	5-10	BS,RS
8	Phiryadi Nainavaram	534.18	274	1,341	P	5-10	W	-5	5-10	BS
9	Pathapadu	1,348.81	452	2,157	P(3)	5-10	W	-5	5-10	-5
10	Nunna	4,184.03	1,733	7,553	P(4), M,H	5-10	W,TK	PO,TO, PTO	5-10	BS
11	Kundavari Khandrika	262.64	298	1,302	P	-5	W	-5	-5	-5
12	Payakapuram	252.93	2,326	9,551	P	-5	W	-5	-5	BS
13	Mokhasa Muthyalampadu	274.38	*Urban Area (included in Vijayawada Town)*							

DIRECTORY

and Land use VIJAYAWADA TALUK

Approach to village	Nearest town and distance (in Kms.)	Power supply	Staple food	Land use (i.e., area under different types of land use in hectares rounded upto 2 decimal places)					Remarks including any place of religious, historical or archaeological interest	Location Code No.
				Forest	Irrigated by source	Unirrigated	Culturable waste	Area not available for cultivation		
(11)	(12)	(13)	(14)	(15)	(16)	(17)	(18)	(19)	(20)	(1)
PR	Gunadala 12	ED	Rice	..	T (524.88) O (304.32) TK (220.56)	52·61	10.92	121.00	N2	1
PR	Gunadala 10	ED	Rice	..	T (553.61) O (413.18) R (95.91) TK (44.52)	151.75	28.33	19.02	N17:T1	2
KR	Gunadala 8	ED	Rice	..	T (280.44) O (213.67) TK (50.99) R (15.78)	42.90	18.62	50.59	..	3
KR	Vijayawada 10	ED	Rice	..	T (275.99) TK (159.44) O (116.55)	37.23	30.35	50.59	N1:T4	4
KR	Vijayawada 8	ED	Rice	..	T (603.39) GC (407.52) O (129.91) TK (65.96)	28.73	..	202.34	N2:M1	5
PR	Gunadala 8	ED	Rice	..	T (81.75) O (73.66) W (4.45) GC (3.64)	6.07	8.90	6.07	..	6
PR	Gunadala 7	ED	Rice	..	T (640.62) W (298.66) O (283·28) GC (53.42) TK (5.26)	6.48	46.94	110.07	N4	7
PR	Gunadala 6	ED	Rice	162.28	T (189.80) GC (94.70) O (50.99) TK (40·47) W (3·64)	83.36	44.51	54.23	N5:M1:T4	8
KR	Gunadala 5	ED	Rice	221·77	T (191.01) O (159.85) TK (30·35) W (0.81)	490·88	269.11	176·04	N4	9
PR	Gunadala 5	ED	Rice	809·37	T (822.72) O (743.81) TK (78.91)	2,428·11	26.71	97.12	N6:M2:T6	10
KR	Gunadala 5	ED	Rice	..	T (191.01) O (159·85) TK (30·35) W (0·81)	52.61	2.83	16.19	N7	11
PR	Gunadala 2	ED	Rice	..	T (210.84) O (205.99) TK (2.83) W (2.02)	25.50	0·40	16.19	N3:T2	12
				Urban Area (included in Vijayawada Town)						13

Location Code No.	Name of village	Total area of the village (in hectares)	Total number of Households and Population		Amenities available (if not available within the village, the distance in broad ranges viz., — 5 Kms., 5-10 Kms. and 10 + Kms. of the nearest place where the facility available is given)					
			House-holds	Popula-tion	Educational	Medical	Drinking water (Potable)	Post and Telegraph	Day or days of the market, if any	Communica-tions (Bus-stop, Railway station, Water way)
(1)	(2)	(3)	(4A)	(4B)	(5)	(6)	(7)	(8)	(9)	(10)
14	Ambapuram	355.72	362	1,639	P	5-10	W	PO	5-10	-5
15	Vidyadharapuram	477.53			*Urban Area (included in Vijayawada Town)*					
16	Gollapudi	2,262.19	1,719	8,384	P(2), M,H	D	W	PO, TO, PTO Phone	5-10	BS
17	Bhavanipuram	385.00			*Out growth to Vijayawada Town*					
18	Vijayawada (M)	498.17			*Urban Area (Vijayawada Town)*					
19	Mogalrajapuram	96.72			*Urban Area (included in Vijaywada Town)*					
20	Mokhasa Machavaram	235.53			*Urban Area (included in Vijayawada Town)*					
21	Gunadala (P)	1,433.00			*Urban Area (Gunadala Town)*					
22	Ramvarappadu	333.00			*Out growth to Gnnadala Town*					
23	Prasadampadu	239.17	772	3,348	P	-5	W	-5	-5	BS
24	Enikepadu	492.91	756	3,257	P(2)	D	W	PO, TO, PTO	5-10	BS
25	Nidamanuru	543.49	1,299	5,700	P(3), M,H	D	W	PO, TO, PTO	5-10	BS, RS
26	Done Atukuru	416.02	4	13	-5	-5	W	-5	5-10	BS
27	Gudavalle	487.24	460	1,813	P(2)	5-10	W	-5	5-10	-5
28	Velpuru	789.14	536	2,304	P(2), M	5-10	W	PO	5-10	-5
29	Uppaluru	675.42	990	4,161	P(2), M,H	-5	W	PO, TO, PTO	5-10	BS, RS
30	Tenneru	736.93	891	3,587	P(2), M	D	W	PO, TO, PTO	5-10	RS
31	Maredumaka	265.88	282	1,074	P, M	-5	W	-5	5-10	-5
32	Kandalampadu	102.79	130	474	P	-5	W	-5	5-10	-5

DIRECTORY

and Land use VIJAYAWADA TALUK

Approach to village	Nearest town and distance (in Kms.)	Power supply	Staple food	Land use (i.e., area under different types of land use in hectares rounded upto 2 decimal places) Forest	Irrigated by source	Unirrigated	Culturable waste	Area not available for cultivation	Remarks including any place of religious, historical or archaeological interest	Location Code No.
(11)	(12)	(13)	(14)	(15)	(16)	(17)	(18)	(19)	(20)	(1)
PR	Gunadala 6	ED	Rice	..	T (332.65) O (241.60) W (91.05)	1.62	4.86	16.59	N2:T1	14
				Urban Area (included in Vijayawada Town)						15
PR	Vijayawada 9	ED	Rice	..	T (1,341.53) TW (965.58) W (268.71) O (107.24)	121.41	..	789.14		16
				Out growth to Vijayawada Town						17
				Urhan Area (Vijayawada Town)						18
				Urban Area (included in Vijayawada Town)						19
				Urban Area (included in Vijayawada Town)						20
				Urban Area (Gunadala Town)						21
				Out growth to Gunadala Town						22
PR	Patamata 4	ED	Rice	..	T (97.93) GC (58.68) TK (39.25)	83.77	18.62	38.85	N5:C3:M2	23
PR	Patamata 5	ED	Rice	..	T (370.29) GC (216.51) W (153.78)	117.76	..	4.86	N5:C2:M2;T1	24
PR	Patamata 7	EA	Rice	..	T (402.26) GC (386.88) TK (8.50) W (6.88)	46.54	13.76	80.93	..	25
PR	Patamata 8	..	Rice	..	T (357.34) GC (355.31) TW (2.03)	54.63	1.22	2.83	..	26
KR	Patamata 10	ED	Rice	..	T (398.62) GC (296.23) W (54.23) R (36.83) O (11.33)	21.85	2.02	64.75	N2	27
KR	Kankipadu 7	ED	Rice	..	T (743.00) GC (739.36) W (3.64)	23.47	18.62	4.05	N3:M1	28
PR	Kankipadu 5	ED	Rice	..	T (522.45) GC (510.71) W (8.90) WE (1·62) O (1·22)	4·45	..	148·12	N150:M3	29
KR	Kankipadu 7	ED	Rice	..	T (607·86) GC (607·86)	0.40	..	126.67	N50:M1:T4	30
KR	Kankipadu 6	ED	Rice	..	T (233·91) GC (233.91)	..	0·40	31.57	N10:M4	31
KR	Kankipadu 7	ED	Rice	..	T (97.12) GC (72·85) O (16·18) W (8·09)	..	..	5·67	N2:T1	32

Location Code No.	Name of village	Total area of the village (in hectares)	Total number of Households and population		Amenities available (if not available within the village, the distance in broad ranges viz., — 5 Kms., 5-10 Kms. and 10 + Kms. of the nearest place where the facility available is given)					
			Households	Population	Educational	Medical	Drinking water (Potable)	Post and Telegraph	Day or days of the market, if any	Communications (Bus stop, Railway station, Water way)
(1)	(2)	(3)	(4A)	(4B)	(5)	(6)	(7)	(8)	(9)	(10)
33	Kunderu	806.54	764	3,078	P(2),M	-5	W	PO	5-10	BS
34	Neppalle	332·65	449	1,692	P,M	-5	W	PO	5-10	-5
35	Kolavennu	1,230.24	1,085	4,394	P(5), M,H	D	W	PO,TO, PTO	-5	BS
36	Punadipadu	682.70	989	4,410	P(2), M,H	PHC	W	PO, Phone	-5	BS
37	Edupugallu	937.65	939	4,162	P(2), M,H	D	W	PO,TO, PTO	-5	BS
38	Ganguru	532.16	563	2,756	P	-5	W	PO,TO, PTO	5-10	BS
39	Poranki	1,178.44	1,758	7,961	P(2), M(2)	-5	W	PO,TO, PTO	5-10	BS
40	Kanuru	902·00			*Out growth to Patamata Town*					
41	Patamata (P)	3,492·00			*Urban Area (Patamata Town)*					
42	Enamalakuduru	417.23	1,674	7,217	P(2)	-5	W	PO	5-10	-5
43	Pedapulipaka	969.22	521	2,303	P(3)	-5	W	PO	5-10	-5
44	Tadigadapa	577.48	1,049	4,561	P,M	-5	W	PO	5-10	-5
45	Penamaluru	668.13	1,717	7,937	P(5), M,H	D	W	PO,TO, PTO	5-10	BS
46	Gosala	333.46	488	2,252	P(2), M(2)	-5	W	-5	-5	BS
47	Kankipadu	337.00			*Urban Area (Kankipadu Town)*					

DIRECTORY

and Land use VIJAYAWADA TALUK

Approach to village	Nearest town and distance (in Kms.)	Power supply	Staple food	Land use (i.e., area under different types of land use in hectares rounded upto 2 decimal places) Forest	Irrigated by source	Unirrigated	Culturable waste	Area not available for cultivation	Remarks including any place of religious, historical or archaeological interest	Location Code No.
(11)	(12)	(13)	(14)	(15)	(16)	(17)	(18)	(19)	(20)	(1)
PR	Kankipadu 6	ED	Rice	..	T (693·63) GC (686·75) O (4·45) W (2.43)	..	..	112·91	N60:M2:T1	33
KR	Kankipadu 6	ED	Rice	..	T (282·07) GC (278·42) W (2.84) O (0·81)	16·18	..	34·40	N30:M5:T1	34
PR	Kankipadu 4	ED	Rice	..	T (1,066·75) GC (944.13) O (122·62)	17.40	10·52	135·57	N75:M8:T4	35
PR	Kankipadu 2	ED	Rice	..	T (606·21) GC (589.62) W (13·76) O (2·83)	28·33	1.62	46·54	N90:C4:M9:T2	36
PR	Kankipadu 4	ED	Rice	..	T (815·84) GC (707·39) W (95.50) O (12.95)	10·12	87·41	24.28	N5:C1:M6:T5	37
PR	Patamata 10	ED	Rice	..	T (428.16) GC (273·16) W (155·00)	52·20	0.81	50.99	..	38
PR	Patamata 7	ED	Rice	..	T (1,019·81) GC (706.58) W (228·65) O (84·58)	32.78	..	125.85	N140:C5:M20:T2	39
				Out growth to Patamata Town						40
				Urban Area (Patamata Town)						41
KR	Patamata 5	ED	Rice	..	T (186.96) TW (80·53) GC (74·06) O (32.37)	41.68	0·41	188·18	N2:M10	42
KR	Patamata 8	ED	Rice	..	T (453·65) GC (390·52) TW (63·13)	177.66	191·42	146.49	N2:T3	43
KR	Patamata 5	ED	Rice	..	T (498·98) W (326.58) GC (133.95) O (38·45)	..	42.49	36.01	N4:C2:M3:T7	44
PR	Patamata 8	ED	Rice	..	T (591.65) GC (309·99) W (229·05) O (52.61)	40.47	15·78	20.23	N250:C10:M20:T10	45
PR	Kankipadu 3	ED	Rice	..	T (267.09) W (158.64) GC (85·39) O (23·06)	..	..	66.37	N20:M14	46
				Urban Area (Kankipadu Town)						47

VILLAGE

KRISHNA DISTRICT

Amenities

Location Code No.	Name of village	Total area of the village (in hectares)	Total number of Households and population		Amenities available (if not available within the village, the distance in broad ranges viz., — 5 Kms., 5-10 Kms. and 10 + Kms. of the nearest place where the facility available is given)					
			Households	Population	Educational	Medical	Drinking water (Potable)	Post and Telegraph	Day or days of the market, if any	Communications (Bus stop, Railway station, Water way)
(1)	(2)	(3)	(4A)	(4B)	(5)	(6)	(7)	(8)	(9)	(10)
48	Konathanapadu	189.80	93	371	P(2)	-5	W	-5	-5	-5
49	Prodduturu	397.80	521	2,240	P(3), M,H	-5	W	PO	-5	BS
50	Godavarru	963.96	791	3,267	P,M,H	-5	W	PO	-5	-5
51	Vanukurru	875.74	1,229	5,164	P(3),M	-5	W	PO,TO, PTO	5-10	-5
52	Chodavaram	1,647.47	584	2,599	P,M	-5	W	PO,TO, PTO	5-10	BS
53	Madduru	926.72	710	2,904	P,M	-5	W	PO	5-10	BS
54	Royyuru	1,252.09	451	2,108	P(2),M	D	W	PO	5-10	-5
55	Chinnapulipaka	390.12	222	825	P	-5	W	-5	5-10	-5
56	Boddapadu	662.47	362	1,590	P,M	-5	W	PO,TO, PTO	5-10	5-10
57	North Vallur	1,940.46	1,563	6,671	P(6), M,H	D	W	PO,TO, PTO	5-10	BS
58	South Vallur	1,826.75	1,614	7,073	P(3),M	-5	W	PTO	10+	BS
59	Garikaparru	300.68	712	2,934	P,M	5-10	W	PO	10+	BS
60	Penamakuru	619.57	538	2,243	P,M,H	5-10	W	PO,TO, PTO	10+	BS
61	Chagantipadu	1,103.17	607	2,506	P(2)	5-10	W	PO,TO, PTO	10+	BS
62	Devarapalle	981.36	586	2,647	P(3)	5-10	W	PO,TO, PTO	10+	BS

DIRECTORY

and Land use VIJAYAWADA TALUK

Approach to village	Nearest town and distance (in Kms.)	Power supply	Staple food	Land use (i.e., area under different types of land use in hectares rounded upto 2 decimal places)					Remarks including any place of religious, historical or archaeological interest	Location Code No.
				Forest	Irrigated by source	Unirrigated	Culturable waste	Area not available for cultivation		
(11)	(12)	(13)	(14)	(15)	(16)	(17)	(18)	(19)	(20)	(1)
KR	Kankipadu 4	ED	Rice	..	T (60.30) GC (60.30)	35.21	0.40	93.89	..	48
PR	Kankipadu 4	ED	Rice	..	T (164.30) TW (89.03) GC (75.27)	191.01	6.07	36.42	N5:C1:M5	49
KR	Kankipadu 4	ED	Rice	..	T (894.35) GC (889.90) TW (4.45)	9.31	..	60.30	N100:M7:T4	50
KR	Kanipadu 4	ED	Rice	..	T (764.05) GC (670.97) W (57.87) O (35.21)	18.21	0.40	93.08	T2	51
PR	Kankipadu 5	ED	Rice	..	T (653.16) GC (512.33) TW (140.43) TK (0.40)	463.36	18.62	512.33	N6:C3:M5:T4	52
PR	Kankipadu 5	ED	Rice	..	T (439.08) GC (337.10) TW (101.98)	396.59	..	91.05	N10:M1:T3	53
KR	Kankipadu 5	ED	Rice	..	T (637.38) GC (409.14) TW (228.24)	363.81	..	250.90	N5:T1	54
KR	Kankipadu 5	ED	Rice	..	T (105.22) GC (51.80) TW (53.42)	169.97	2.43	112.50	N100:C25:M25:	55
KR	Kankipadu 5	ED	Rice	..	T (575.46) GC (477.12) TW (98.34)	10.93	..	76.08	N20:C3:M5:T3	56
PR	Kankipadu 12	ED	Rice	..	T (919.04) GC (579.91) TW (339.13)	530.14	..	491.28	N120:C1:M5:T6	57
PR	Kankipadu 14	ED	Rice	..	T (902.85) TW (507.88) GC (394.97)	299.47	..	624.43	N30:M5:T2	58
PR	Kankipadu 16	ED	Rice	..	T (185.75) GC (133.95) TW (51.80)	82.56	..	32.37	N5	59
PR	Kankipadu 18	ED	Rice	..	T (509.09) GC (435.44) TW (73.65)	..	13.36	97.12	N5:T3	60
PR	Kankipadu 18	ED	Rice	..	T (719.93) O (455.67) GC (264.26)	..	71.63	311.61	N9:T1	61
PR	Kankipadu 20	ED	Rice	..	T (369.48) TW (326.99) GC (32.38) O (10.11)	199.10	57.06	355.72	..	62

VUYYUR TALUK

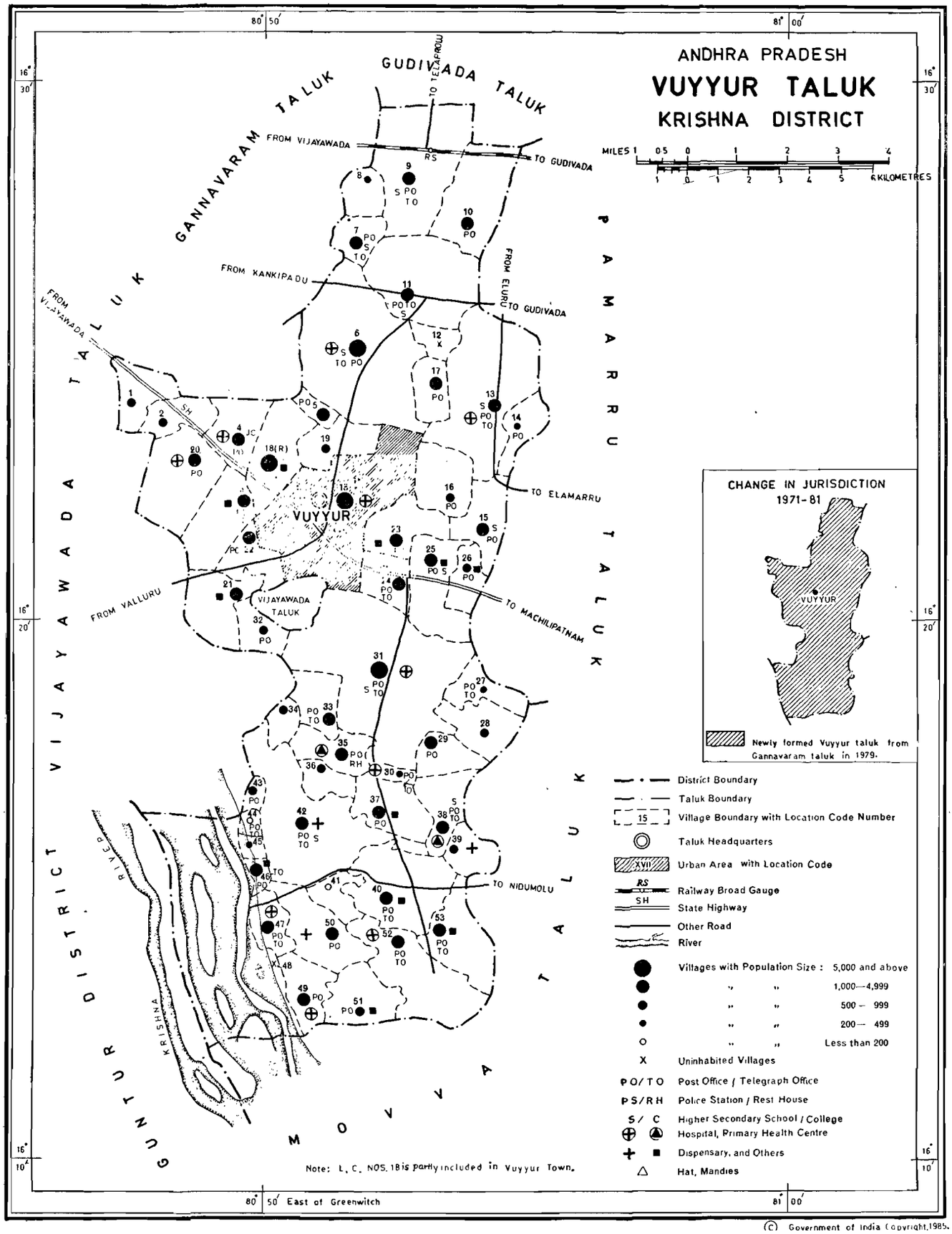

(C) Government of India Copyright,1985.

ALPHABETICAL LIST OF VILLAGES

VUYYUR TALUK

1981 Location Code No. (1)	Name of Village (2)
38	Agniparru
4	Akunuru
33	Aminapuram
17	Bollapadu
2	Chalivendrapalem
41	Chennuruvaripalem
20	China Ogirala
52	Choragudi
1	Davuluru
34	Fathelanka
26	Gopuvanipalem
23	Gurazada
30	Gurralalanka
43	Guruvindapalle
29	Hanumanthapuram
46	Illur
47	Inapur
9	Indupalle
14	Jabarlapudi
5	Kadavakollu
11	Kalvapamula
32	Kanakavalli
31	Kapileswarapuram
6	Katur
40	Krishnapuram
50	Kuderu
21	Kummamuru
49	Lankapalle
48	Lankapallelanka
8	Madhirapadu
44	Madhurapuram
39	Mamillapalle
24	Mantada
15	Marrivada
42	Meduru
13	Mudunur
45	Mulakalapalle
28	Mullapudi
7	Nandamuru
36	Paidikondalapalem
37	Paidimukkala
3	Peda Ogirala
53	Penumatcha
12	Ramachandrapuram
16	Sayapuram
51	Sreerangapuram
25	Tadanki
35	Veeranki
19	Veeravalli Mokasa
27	Velpuru
10	Vemanda
18	Vuyyuru
22	Yakamur

VILLAGE

KRISHNA DISTRICT

Amenities

Location Code No.	Name of village	Total area of the village (in hectares)	Total number of Households and population		Amenities available (if not available within the village, the distance in broad ranges viz., — 5 Kms., 5-10 Kms. and 10 + Kms. of the nearest place where the facility available is given)					
			House-holds	Popula-tion	Educational	Medical	Drinking water (Potable)	Post and Telegraph	Day or days of the market, if any	Communica-tions (Bus-stop, Railway station, water way
(1)	(2)	(3)	(4A)	(4B)	(5)	(6)	(7)	(8)	(9)	(10)
1	Davuluru	365.43	226	862	P(2)	-5	W,HP	-5	10+	BS
2	Chalivendrapalem	158.63	170	786	P	-5	W	-5	5-10	BS
3	Peda Ogirala	690.79	819	3,471	P (2),M	RP.	HP,TK	PO,TO, PTO	5-10	BS
4	Akunuru	363.00	675	3,013	P(3), M,H,JC	H	W,HP	PO	5-10	BS
5	Kadavakollu	129.09	247	1,120	P,M	-5	W,HP	PO, Phone	-5	BS
6	Katur	1,585.54	1,503	6,552	P(4), M,H	H,D, PHC, RP(3)	W,HP	PO,TO, PTO	5-10	BS
7	Nandamuru	224.60	362	1,638	P(2), M,H	-5	W	PO,TO, PTO	10+	BS
8	Madhirapadu	184.53	110	399	P	-5	W,HP	-5	10+	BS
9	Indupalle	1,096.70	912	3,715	P(4), M,H	5-10	W,HP	PO,TO, PTO	10+	BS,RS
10	Vemanda	479.55	350	1,291	P(2)	5-10	W,HP	PO	10+	BS
11	Kalvapamula	784.27	826	3,478	P(4), M,H	-5	W,HP	PO,TO, PTO	10+	BS
12	Ramachandrapuram	210.03			*Uninhabited*					
13	Mudunur	1,220.12	1,050	4,415	P(5), M,H	D,RP, H	W,HP	PO,TO, PTO	5-10	BS
14	Jabarlapudi	221.77	74	310	P	-5	W,HP	PO	10+	BS
15	Marrivada	311.20	517	2,044	P(3), M,H	-5	W,HP	PO	10+	BS
16	Sayapuram	333.46	237	939	P	-5	HP	PO	5-10	BS
17	Bollapadu	209.63	520	1,825	P,M	-5	W,HP	PO	10+	BS
18	Vuyyuru (R)	2,076.44	1,181	5,107	P(3), M,H	MH, RP(10)	C,W,T	PO	-5	BS
19	Veeravalli Mokasa	290.97	203	895	-5	-5	W	-5	-5	BS
20	China Ogirala	518.81	725	3,215	P,M	H	W,HP	PO	-5	BS
21	Kummamuru	407.92	295	1,095	P(3)	RP	W,HP	-5	-5	BS
22	Yakamur	254.95	446	1,804	P	-5	W,HP	PO	-5	BS

DIRECTORY

and Land use VUYYUR TALUK

Approach to village	Nearest town and distance (in Kms.)	Power supply	Staple food	Land use (i.e., area under different types of land use in hectares rounded upto 2 decimal places)					Remarks including any place of religious, historical or archaeological interest	Location Code No.
				Forest	Irrigated by source	Unirrigated	Culturable waste	Area not available for cultivation		
(11)	(12)	(13)	(14)	(15)	(16)	(17)	(18)	(19)	(20)	(1)
PR	Kankipadu 5	EA	Rice	..	T (326.99) GC (326.99)	..	0·40	38.04	N5	1
PR	Kankipadu 7	ED, EAG	Rice	..	T (128.69) GC (77.70) W (50.99)	4.04	..	25.90	N4:M2:T3	2
PR	Vuyyur 6	EA	Rice	..	T (600.55) GC (462.15) TK (138.40)	..	..	89.44	N10:M2:T4	3
PR	Vuyyur 6	EA	Rice	..	T (50.99) GC (50·99)	..	..	312.01	N8:M1:T1	4
PR	Vuyyur 3	EA	Rice	..	T (85.79) GC (85.79)	0.40	..	42·90	N5:M1	5
PR	Vuyyur 7	EA	Rice	..	T (1,345·58) GC (1,345·58)	16.18	4·04	219·34	N8:C1:M3:T7	6
PR	Vuyyur 14	ED, EAG	Rice	..	T (174.82) GC (174·82)	1.21	13.35	35·21	N4:M2:T1	7
PR	Vuyyur 19	ED	Rice	..	T (142.45) GC (142·45)	..	23.47	18·21	N3	8
PR	Vuyyur 19	EA	Rice	..	T (940.90) GC (940.90)	..	1.21	154·59	Sri Chennakeswara Swamy Temple, N5:M1:T2	9
PR	Vuyyur 18	EA	Rice	..	T (436.25) GC (436·25)	..	..	43·30	N5	10
PR	Vuyyur 10	EA	Rice	..	T (655·59) GC (655.59)	8.09	..	120.19	N7:T4	11
					Uninhabited					12
PR	Vuyyur 10	EA	Rice	..	T (1,048·94) GC (1,048.94)	..	12.54	144.47	N50:M3:T14	13
PR	Vuyyur 13	ED, EAG	Rice	..	T (196·68) GC (196·68)	2.02	4·86	17.40	N5:T2	14
PR	Vuyyur 8	ED, EAG	Rice	..	T (223.79) GC (138·81) W (84.98)	..	4·04	38.85	N3	15
PR	Vuyyur 6	ED, EAG	Rice	..	T (286.52) GC (286·52)	0·41	8·90	37.23	N10:T2	16
PR	Vuyyur 7	ED, EAG	Rice	..	T (170·78) GC (170·78)	..	..	38·45	N10:M1:T2	17
PR	Vuyyur 2	EA	Rice	..	..	..	1,719·91	356·12	..	18
PR	Vuyyur 3	ED, EAG	Rice	..	T (257·38) GC (257.38)	..	..	33.59	N8:T3	19
PR	Vuyyur 3	EA	Rice	..	T (80.93) GC (80.93)	..	321·72	82·96	N10:C3.M6:T10	20
PR	Vuyyur 3	ED, EAG	Rice	..	T (333.86) GC (333·86)	7.69	..	66·37	N10:T2	21
PR	Vuyyur 3	ED, EO	Rice	..	T (206·39) GC (206·39)	1.21	..	46·94	N10:T5	22

Location Code No.	Name of village	Total area of the village (in hectares)	Total number of Households and population		Amenities available (if not available within the village, the distance in broad ranges viz., — 5 Kms., 5-10 Kms. and 10 + Kms. of the nearest place where the facility available is given)					
			Households	Population	Educational	Medical	Drinking water (Potable)	Post and Telegraph	Day or days of the market, if any	Communications (Bus stop, Railway station, Water way)
(1)	(2)	(3)	(4A)	(4B)	(5)	(6)	(7)	(8)	(9)	(10)
23	Gurazada	451.63	407	1,780	P(3)	RP	W	PO, Phone	-5	BS
24	Mantada	226.62	976	4,081	P(2),M	-5	W	PO,TO, PTO	-5	BS
25	Tadanki	423.30	448	1,953	P,M,H	MH	W	PO	5-10	BS
26	Gopuvanipalem	201.53	134	604	P	RP	W	PO	5-10	BS
27	Velpuru	242.81	113	467	P,M	-5	W	PO,TO, PTO	10+	-5
28	Mullapudi	288.14	223	985	P	-5	W	-5	10+	-5
29	Hanumanthapuram	194.25	583	2,364	P(2),M	-5	W,HP	PO	10+	-5
30	Gurralalanka	63.54	99	406	P(2)	H,D, PHC	W	PO,TO, PTO	10+	BS
31	Kapileswarapuram	1,942.08	1,475	6,249	P(5), M,H	RP(2), H	W,HP	PO,TO, PTO	5-10	BS
32	Kanakavalli	198.30	168	753	P	-5	W	PO	5-10	BS
33	Aminapuram	343.98	316	1,310	P(2)	-5	W	PO,TO, PTO	10+	-5
34	Fathelanka	155.40	110	578	P	-5	W,HP	-5	10+	BS
35	Veeranki	277.61	325	1,278	P	PHC	W,HP	PO	10+	BS
36	Paidikondalapalem	212.05	176	714	P(2)	-5	HP	-5	10+	BS
37	Paidimukkala	382.02	656	2,860	P(2),M	RP(3)	W	PO	10+	BS
38	Agniparru	263.05	433	1,733	P(3), M,H	PHC	W,HP	PO,TO, PTO	10+	BS
39	Mamillapalle	180.89	192	753	-5	D	W	-5	10+	BS
40	Krishnapuram	704.96	737	3,122	P(5)	RP(6)	W,HP	PO,TO, PTO	10+	BS
41	Chennuruvaripalem	147.71	35	133	-5	-5	W.HP	-5	10+	-5
42	Meduru	1,319.68	1,065	4,727	P(6), M,H	MH, RP,D	HP	PO,TO, PTO	10+	BS

DIRECTORY

and Land use VUYYUR TALUK

Approach to village	Nearest town and distance (in Kms.)	Power supply	Staple food	Land use (i.e., area under different types of land use in hectares rounded upto 2 decimal places)					Remarks including any place of religious, historical or archaeological interest	Location Code No.
				Forest	Irrigated by source	Unirrigated	Culturable waste	Area not available for cultivation		
(11)	(12)	(13)	(14)	(15)	(16)	(17)	(18)	(19)	(20)	(1)
PR	Vuyyur 3	ED	Rice	..	T (390.12) GC (390.12)	..	..	61·11	N3:T3	23
PR	Vuyyur 3	ED, EO	Rice	..	T (169·16) GC (169.16)	..	..	57·06	N10:M1:T1	24
PR	Vuyyur 4	EA	Rice	..	T (367·45) GC (343.98) W (23.47)	..	..	55·44	N10:M1:T1	25
PR	Vuyyur 8	EA	Rice	..	T (165·92) GC (140·42) W (25.50)	..	13·76	21·04	N4:M2	26
KR	Vuyyur 13	ED	Rice	..	T (213·67) GC (213·67)	..	..	29·14	N2	27
KR	Vuyyur 15	ED	Rice	..	T (250·50) GC (245·24) W (5·26)	..	..	37·23	N2	28
PR	Vuyyur 13	ED	Rice	..	T (186.15) GC (186.15)	..	5.67	2·02	N10	29
PR	Vuyyur 13	ED	Rice	..	T (55.85) GC (55.85)	1.62	0.40	5.67	..	30
PR	Vuyyur 11	EA	Rice	..	T (1,709·79) GC (1,649·09) TW (60·70)	20.23	..	172·80	N179:M6:T6	31
PR	Vuyyur 5	ED, EAG	Rice	..	T (167·13) GC (123.02) W (44.11)	..	17·81	13.36	N8	32
KR	Vuyyur 12	ED	Rice	..	T (282.47) GC (282.47)	..	..	61·51	N3	33
PR	Vuyyur 12	ED	Rice	..	T (135.16) GC (135.16)	..	..	19·83	N4	34
PR	Vuyyur 16	ED, EAG	Rice	..	T (224.60) GC (222·98) TW (1·62)	..	..	53.01	N3	35
PR	Vuyyur 19	ED, EAG	Rice	..	T (189.80) GC (180·09) TW (9.71)	..	..	21·85	N3:T2	36
PR	Vuyyur 19	EA	Rice	..	T (313.63) GC (313·63)	..	..	67·99	N6:M10:T6	37
PR	Vuyyur 19	EA	Rice	..	T (185·75) GC (185.75)	5.26	..	66·77	N20:M1	38
PR	Vuyyur 19	ED	Rice	..	T (156·61) GC (156 61)	0·40	0·81	22·66	N2	39
PR	Vuyyur 20	EA	Rice	..	T (570·61) GC (570.61)	4·45	..	129·90	N30:M1:T1	40
KR	Vuyyur 21	EA	Rice	..	T (133·14) GC (114·12) W (19·02)	..	7.69	6·88	N2	41
PR	Vuyyur 19	EA	Rice	..	T (1,125·02) GC (1,007.66) TW (117.36)	27.11	..	167.13	N7:C1:M2:T16	42

Location Code No.	Name of village	Total area of the village (in hectares)	Total number of Households and population		Amenities available (if not available within the village, the distance in broad ranges viz., — 5 Kms., 5-10 Kms. and 10 + Kms. of the nearest place where the facility available is given)					
			Households	Population	Educational	Medical	Drinking water (Potable)	Post and Telegraph	Day or days of the market, if any	Communications (Bus-stop, Railway station, water way
(1)	(2)	(3)	(4A)	(4B)	(5)	(6)	(7)	(8)	(9)	(10)
43	Guruvindapalle	96·72	200	733	P(2)	-5	HP	PO	10+	10+
44	Madhurapuram	223.79	29	110	P	-5	HP	PO,TO, PTO	10+	-5
45	Mulakalapalle	391·93	97	414	P	-5	HP	-5	10+	-5
46	Illur	466·20	350	1,578	P(2)	RP	HP,W	PO,TO, PTO	10+	BS
47	Inapur	159·45	615	2,482	P,M	RP,H	HP,W	PO,TO, PTO	-5	BS
48	Lankapallelanka	318·08			*Uninhabited*					
49	Lankapalle	290·16	381	1,410	P(2),M	H	HP	PO	10+	BS
50	Kuderu	539·48	409	1,755	P	RP,D	HP,W	PO	10+	BS
51	Sreerangapuram	351·67	212	831	P	MH	HP	PO	10+	BS
52	Choragudi	728.03	991	4,245	P(4),M	H,MH	HP	PO,TO, PTO	10+	BS
53	Penumatcha	520·42	423	1,678	P(2),M	RP(2)	HP,W	PO,TO, PTO	10+	BS

DIRECTORY

and Land use VUYYUR TALUK

Approach to village	Nearest town and distance (in Kms.)	Power supply	Staple food	Land use (i.e., area under different types of land use in hectares rounded upto 2 decimal places)					Remarks including any place of religious, historical or archaeological interest	Location Code No.
				Forest	Irrigated by source	Unirrigated	Culturable waste	Area not available for cultivation		
(11)	(12)	(13)	(14)	(15)	(16)	(17)	(18)	(19)	(20)	(1)
KR	Vuyyur 17	..	Rice	..	T (76·48) GC (71·63) W (4.85)	..	..	19.83	T2	43
KR	Vuyyur 18	ED	Rice	..	T (190.20) GC (190·20)	..	..	2·43	..	44
KR	Vuyyur 19	..	Rice	..	T (61.11) GC (61·11)	19·42	19.42	260.21	..	45
PR	Vuyyur 20	EAG	Rice	.	T (72.44) GC (72·44)	200.72	4·45	186.15	Raghunayaka Rameswara Swamy Temple, N6:M2	46
PR	Vuyyur 24	EA	Rice	..	T (96.31) GC (75·68) TW (20·63)	..	..	45.73	N15:T8	47
					Uninhabited					48
PR	Vuyyur 26	EA	Rice	..	T (207.60) GC (196.27) TW (11.33)	0.41	..	82·15	N10:T2	49
PR	Vuyyur 24	EA	Rice	..	T (202·75) GC (172·40) TW (30·35)	259.81	..	57.87	N5	50
PR	Vuyyur 26	ED	Rice	..	T (305·94) GC (305·94)	..	..	33.99	N10	51
PR	Vuyyur 22	EA	Rice	..	T (485.62) GC (455.27) W (30.35)	22·66	121.41	98.34	..	52
PR	Vuyyur 22	EA	Rice	..	T (455·27) GC (450·41) W (4.86)	6.88	..	57.47	N10:M4:T6	53

GUDIVADA TALUK

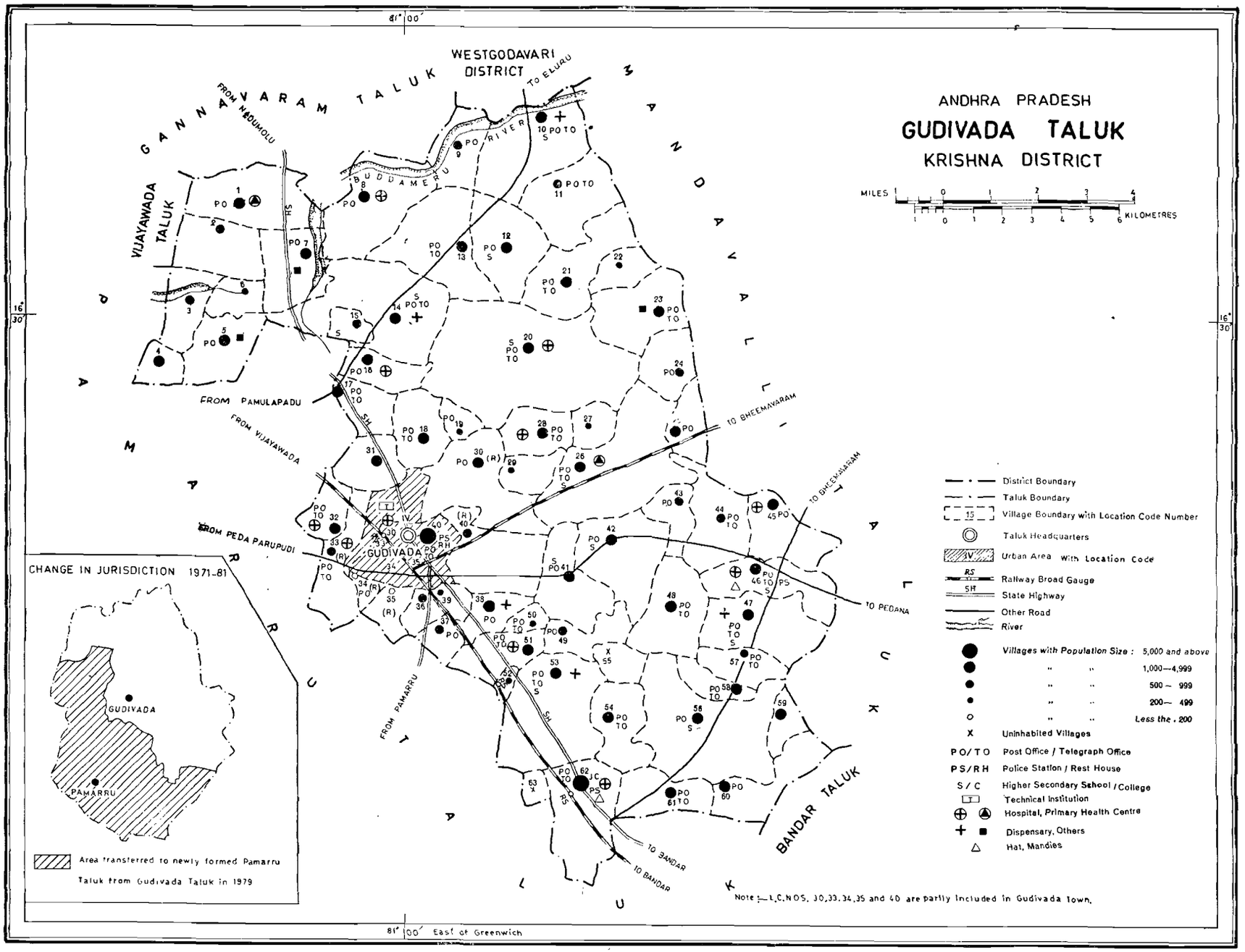

© Governmet of India Copyright, 1985.

ALPHABETICAL LIST OF VILLAGES

GUDIVADA TALUK

1981 Location Code No. (1)	Name of Village (2)
23	Anamanapudi
53	Angaluru
8	Aripirala
33	Bethavolu
32	Bhushanagulla
36	Billapadu
38	Bommuluru
54	Chandrala
3	Chedurtipadu
55	Cheruvupalle
29	Chilakamudi
2	Chinalingala
44	China Palaparru
37	China Yerukapadu
41	Chowtapalle
21	Dandiganapudi
28	Dondapadu
22	Gandepudi
39	Gangadharapuram
40	Gudivada
62	Gudlavalleru
25	Guntakoduru
47	Guraja
17	Janardhanapuram
43	Kalvapudi Agraharam
48	Koduru
10	Kudaravalli
61	Kurada
18	Lingavaram
35	Mandapadu
19	Merakagudem
5	Moparru
26	Moturu
46	Mudinepalle
31	Nagavarappadu
14	Nandivada
16	Nuthulapadu
6	Oddulameraka
1	Pedalingala
42	Peda Palaparru
11	Pedavirivada
34	Peda Yerukapadu
57	Penumalle
45	Peyyeru
59	Puritipadu
7	Puttagunta
52	Ramachandrapuram
9	Ramapuram
27	Saidepudi
58	Sankarshanapuram
60	Seri Daggumilli
49	Seri Dintakurru
24	Seri Golvepalle
51	Seri Velpuru
50	Siddhantam
15	Srinivasapuram
20	Tamirisa
13	Tummalapalle
30	Valivartipadu
63	Vemugunta
12	Vennanapudi
4	Vinjarampadu
56	Vinnakota

Location Code No.	Name of village	Total area of the village (in hectares)	Total number of Households and Population		Amenities available (if not available within the village, the distance in broad ranges viz., — 5 Kms., 5-10 Kms. and 10 + Kms. of the nearest place where the facility available is given)					
			Households	Population	Educational	Medical	Drinking water (Potable)	Post and Telegraph	Day or days of the market, if any	Communications (Bus-stop, Railway station, Water way)
(1)	(2)	(3)	(4A)	(4B)	(5)	(6)	(7)	(8)	(9)	(10)
1	Pedalingala	706.17	394	1,612	P	PHC	TK	PO	10+	BS
2	Chinalingala	477.93	170	680	P	-5	W	-5	10+	BS
3	Chedurtipadu	340.34	133	520	P	-5	O	-5	10+	BS
4	Vinjarampadu	197.49	254	1,110	P	5-10	HP	-5	5-10	BS
5	Moparru	506.67	420	1,681	P,M	O	TK	PO	5-10	BS
6	Oddulameraka	164.30	89	367	P	-5	TK	-5	5-10	BS
7	Puttagunta	589.22	368	1,484	P,M	FPC	TK	PO	5-10	BS
8	Aripirala	751.50	344	1,334	P	H	TK	PO	10+	-5
9	Ramapuram	314.04	209	826	P(2)	-5	TK	PO	10+	-5
10	Kudaravalli	866.43	566	2,502	P(2), M(2),H	D	TK	PO,TO, PTO	10+	BS
11	Pedavirivada	615.53	245	948	P(2)	-5	TK	PO,TO, PTO, Phone	10+	BS
12	Vennanapudi	639.40	314	1,414	P,M, H,O	-5	TK	PO	5-10	BS
13	Tummalapalle	863.60	368	1,504	P(2),O	-5	TK	PO,TO, PTO	5-10	BS
14	Nandivada	1,176.42	603	2,821	P(2), M,H	D	TK	PO,TO, PTO	5-10	BS
15	Srinivasapuram	144.07	176	741	P,M,H	-5	TK	-5	-5	BS
16	Nuthulapadu	341.55	247	1,027	P	RP,H	TK, C,W	PO	-5	BS
17	Janardhanapuram	320.11	660	2,908	P(2),M	-5	TK	PO,TO, PTO	-5	BS
18	Lingavaram	434.23	476	1,852	P(3)	-5	TK,W	PO,TO, PTO	-5	BS
19	Merakagudem	157.83	41	200	P	-5	TK	PO	5-10	BS
20	Tamirisa	2,099.91	912	4,106	P(7),M,H	MH,H,D	TK,W	PO,TO, PTO	5-10	BS
21	Dandiganapudi	747.05	414	1,974	P(3)	-5	TK	PO,TO, PTO, Phone	10+	BS
22	Gandepudi	200.32	67	311	P	-5	TK	-5	5-10	-5
23	Anamanapudi	571.41	301	1,295	P(2),O	PHS, RP	TK	PO,TO, PTO	5-10	BS

DIRECTORY

and Land use GUDIVADA TALUK

Approach to village	Nearest town and distance (in Kms.)	Power supply	Staple food	Land use (i.e., area under different types of land use in hectares rounded upto 2 decimal places) Forest	Irrigated by source	Unirrigated	Culturable waste	Area not available for cultivation	Remarks including any place of religious, historical or archaeological interest	Location Code No.
(11)	(12)	(13)	(14)	(15)	(16)	(17)	(18)	(19)	(20)	(1)
PR	Gudivada 13	ED, EO	Rice	..	T (568.58) GC (568.58)	..	..	137.59	N10:T3	1
PR	Gudivada 12	ED	Rice	..	T (433.01) GC (433.01)	4.05	36.83	4.04	N2:T2	2
PR	Gudivada 12	..	Rice	..	T (268.31) GC (268.31)	..	2.43	69.60	M1	3
PR	Gudivada 12	..	Rice	..	T (168.35) GC (168.35)	..	..	29.14	M1	4
PR	Gudivada 10	EA	Rice	..	T (426.54) GC (426.54)	1.62	..	78.51	N1:M1:T1	5
PR	Gudivada 10	..	Rice	..	T (105.22) GC (105.22)	..	..	59.08	..	6
PR	Gudivada 10	EA	Rice	..	T (321.73) GC (321.73)	142.85	..	124.64	N5	7
KR	Gudivada 13	ED	Rice	..	T (585.17) GC (585.17)	..	..	166.33	..	8
KR	Gudivada 15	ED	Rice	..	T (229.05) GC (229.05)	..	..	84.99	N2	9
PR	Gudivada 19	EA	Rice	..	T (682.70) GC (682.70)	..	..	183.73	N6:M2:T2	10
PR	Gudivada 16	ED, EO	Rice	..	T (512.73 GC (512.73)	0.41	..	102.39	N6:M2:T3	11
PR	Gudivada 12	EO	Rice	..	T (529.33) GC (529.33)	..	..	110.07	N3:T3	12
PR	Gudivada 10	ED	Rice	..	T (755.55) GC (755.55)	90.65	..	17.40	N25:M2:T2	13
PR	Gudivada 10	ED	Rice	.	T (1,028.30) GC (1,028.30)	..	..	148.12	N15:C2:M4:T8	14
PR	Gudivada 8	ED	Rice	..	T (108.05) GC (108.05)	19.02	..	17.00	N5:C4:T2	15
PR	Gudivada 8	EA	Rice	..	T (294.61) GC (294.61)	..	..	46.94	..	16
PR	Gudivada 6	ED	Rice	..	T (254.14) GC (254.14)	1.22	..	64.75	Sri Venkateswara Swamy Temple, N50:M4:T5	17
PR	Gudivada 2	EA	Rice	..	T (365.03) GC (365.03)	..	..	69.20	N3:M2:T4	18
PR	Gudivada 3	EO	Rice	..	T (134.36) GC (134.36)	..	..	23.47	..	19
PR	Gudivada 8	EA	Rice	..	T (1,821.49) GC (1,821.49)	..	..	278.42	N20:M2:T4	20
PR	Gudivada 12	ED	Rice	..	T (635.36) GC (635.36)	..	..	111.69	N10:M2:T2	21
KR	Gudivada 14	ED	Rice	..	T (178.47) GC (178.47)	..	..	21.85	N1:T1	22
PR	Gudivada 12	ED, EO	Rice	..	T (469.84) GC (469.84)	..	..	101.57	N15:T1	23

Location Code No.	Name of village	Total area of the village (in hectares)	Total number of Households and population		Amenities available (if not available within the village, the distance in broad ranges viz., — 5 Kms., 5-10 Kms. and 10 + Kms. of the nearest place where the facility available is given)					
			Households	Population	Educational	Medical	Drinking water (Potable)	Post and Telegraph	Day or days of the market, if any	Communications (Bus stop, Railway station, Water way)
(1)	(2)	(3)	(4A)	(4B)	(5)	(6)	(7)	(8)	(9)	(10)
24	Seri Golvepalle	390·52	147	602	P(3)	-5	TK	PO	5-10	-5
25	Guntakoduru	427·75	265	1,074	P	-5	TK,W	PO	10+	BS,RS
26	Moturu	1,303·08	825	3,880	P,M,H	PHC	W	PO,TO, PTO	5-10	BS, RS
27	Saidepudi	218·53	119	456	P	-5	W	-5	5-10	-5
28	Dondapadu	390.93	769	3,238	P(2),M	H	W	PO,TO, PTO	5-10	BS
29	Chilakamudi	210.44	77	271	P,M	-5	W,TK	-5	5-10	BS
30	Valivartipadu (R)	993·91	383	1,676	P	-5	W	PO	5-10	-5
31	Nagavarappadu	375.14	334	1,655	P	-5	TK	-5	-5	BS
32	Bhushanagulla	256.97	336	1,437	P,M	H	W	PO,TO, PTO	-5	BS
33	Bethavolu (R)	628.88	166	683	P	-5	HP	PO,TO, PTO	-5	BS
34	Peda Yerukapadu(R)	210.84	35	168	P	-5	HP	PO	-5	BS
35	Mandapadu (R)	247.26	22	114	P	-5	TW,TK	-5	-5	BS
36	Billapadu	180.49	212	947	P(2), M(2)	-5	TK	-5	-5	BS
37	China Yerukapadu	126·67	161	670	P	-5	W	PO	-5	BS
38	Bommuluru	241.19	402	1,801	P,M	RP,D	W,TK	PO	-5	BS
39	Gangadharapuram	121·41	116	438	P,M	-5	W	-5	-5	BS
40	Gudivada (R)	1,037·21	97	568	P	-5	W	-5	-5	BS,RS
41	Chowtapalle	542.68	524	2,176	P,M,H	-5	W	PO	5-10	BS
42	Peda Palaparru	769.71	678	2,877	P,M,H	-5	W	PO, Phone	5-10	BS
43	Kalvapudi Agraharam	194.25	150	656	P	-5	W	PO, Phone	5-10	BS
44	China Palaparru	666.92	217	865	P(2)	-5	W	PO,TO, PTO	5-10	-5
45	Peyyeru	631.71	522	2,314	P	H	W	PO	10+	BS
46	Mudinepalle	590.03	1,069	4,819	P(4), M,H	O(2),D, H	W	PO,TO, PTO, Phone	Monday	BS

DIRECTORY

and Land use GUDIVADA TALUK

Approach to village	Nearest town and distance (in Kms.)	Power supply	Staple food	Land use (i.e., area under different types of land use in hectares rounded upto 2 decimal places) Forest	Irrigated by source	Unirrigated	Culturable waste	Area not available for cultivation	Remarks including any place of religious, historical or archaeological interest	Location Code No.
(11)	(12)	(13)	(14)	(15)	(16)	(17)	(18)	(19)	(20)	(1)
KR	Gudivada 10	..	Rice	..	T (344.79) GC (344.79)	40.47	..	5.26	N2:T1	24
PR	Gudivada 11	..	Rice	..	T (366.24) GC (366.24)	..	2.02	59.49	T1	25
PR	Gudivada 8	ED	Rice	..	T (1,133.12) GC (1,133.12)	..	..	169.96	N40:C4:M3:T2	26
KR	Gudivada 8	ED	Rice	..	T (192.63) TK (192.63)	..	..	25.90	..	27
PR	Gudivada 6	ED	Rice	..	T (304.73) GC (304.73)	..	..	86.20	N65:M1:T3	28
PR	Gudivada 5	ED	Rice	..	T (188.18) GC (188.18)	..	..	22.26	..	29
KR	Gudivada 5	ED	Rice	..	T (821.92) GC (821.92)	..	91.05	80.94	..	30
PR	Gudivada 2	ED	Rice	..	T (332.65) GC (332.65)	..	..	42.49	N30:C1:T2	31
PR	Gudivada 3	ED	Rice	..	T (209.63) GC (209.63)	35.61	..	11.73	N50:C1:M6:T4	32
PR	Gudivada 1	ED	Rice	..	T (503.43) GC (503.43)	8.90	113.72	2.83	N100:C40:M4:T5	33
PR	Gudivada 1	ED	Rice	..	T (126.67) GC (126.67)	82.96	..	1.21	N25:T5	34
PR	Gudivada 1	ED, EAG	Rice	..	T (203.56) GC (203.56)	..	..	43.70	N40:C4:M3:T2	35
PR	Gudivada 2	ED	Rice	..	T (148.11) GC (148.11)	..	..	32.38	M2:T1	36
PR	Gudivada 3	ED	Rice	..	T (103.20) GC (103.20)	..	..	23.47	T4	37
PR	Gudivada 3	EA	Rice	..	T (187.77) GC (187.77)	..	..	53.42	N12:T4	38
PR	Gudivada 1	..	Rice	..	T (100.36) GC (100.36)	..	..	21.05	..	39
PR	Gudivada 2	ED	Rice	..	T (706.18) GC (706.18)	..	..	331.03	N4:T1	40
PR	Gudivada 6	..	Rice	..	T (457.70) GC (457.70)	..	..	84.98	N15:M1	41
PR	Gudivada 8	..	Rice	..	T (656.80) GC (656.80)	..	..	112.91	N20:M2:T3	42
PR	Gudivada 10	ED	Rice	..	T (172.80) GC (172.80)	..	..	21.45	N20:T2	43
KR	Gudivada 12	ED	Rice	..	T (579.91) GC (579.91)	..	..	87.01	N5:M1:T1	44
PR	Gudivada 14	EA	Rice	..	T (527.30) GC (527.30)	..	..	104.41	N3:C1:T4	45
PR	Gudivada 13	..	Rice	..	T (469.43) GC (469.43)	..	..	120.60	N400:C2:M12:T32	46

VILLAGE

KRISHNA DISTRICT

Amenities

Location Code No.	Name of village	Total area of the village (in hectares)	Total number of Households and population		Amenities available (if not available within the village, the distance in broad ranges viz., — 5 Kms., 5-10 Kms. and 10 + Kms. of the nearest place where the facility available is given)					
			Households	Population	Educational	Medical	Drinking water (Potable)	Post and Telegraph	Day or days of the market, if any	Communications (Bus-stop, Railway station, water way
(1)	(2)	(3)	(4A)	(4B)	(5)	(6)	(7)	(8)	(9)	(10)
47	Guraja	697·27	973	4,231	P,M,H	D	W,TK	PO,TO, PTO, Phone	10+	BS
48	Koduru	683.11	387	1,553	P(2), M(2)	-5	TK	PO,TO, PTO	5-10	BS
49	Seri Dintakurru	335·89	191	807	P	-5	TK	PO	5-10	5-10
50	Siddhantam	118.17	101	430	P	-5	TK	PO,TO, PTO	5-10	BS
51	Seri Velpuru	403·88	286	1,122	P(2)	H	TW,W	PTO	5-10	BS,RS
52	Ramachandrapuram	55·04	49	235	P	-5	TW	-5	5-10	BS
53	Angaluru	1,159.42	944	3,803	P,M,H	RP,D	W	PO,TO, PTO	5-10	BS,RS
54	Chandrala	569·80	399	1,600	P(3)	-5	W	PO,TO, PTO	10+	BS
55	Cheruvupalle	231.48			*Uninhabited*					
56	Vinnakota	1,413.56	641	3,279	P,M,H	-5	W,TK	PO	10+	BS
57	Penumalle	298·66	130	557	P(2)	-5	TK	PO,TO, PTO	10+	-5
58	Sankarshanapuram	166·73	237	1,049	P	-5	TK	PO,TO, PTO	10+	BS
59	Puritipadu	267.50	274	1,065	P	-5	TK	-5	5-10	BS
60	Seri Daggumilli	535·80	366	1,581	P(3)	5-10	TK,W	PO	10+	-5
61	Kurada	365.03	552	2,482	P(2), M(2)	-5	TK	PO,TO, PTO	10+	BS
62	Gudlavalleru	774·57	2,112	9,119	P,M,H, JC	H,D	R,C	PO, PTO, Phone	Friday	BS,RS
63	Vemugunta	73.65			*Uninhabited*					

DIRECTORY

and Land use GUDIVADA TALUK

Approach to village	Nearest town and distance (in Kms.)	Power supply	Staple food	Land use (i.e., area under different types of land use in hectares rounded upto 2 decimal places)					Remarks including any place of religious, historical or archaeological interest	Location Code No.
				Forest	Irrigated by source	Unirrigated	Culturable waste	Area not available for cultivation		
(11)	(12)	(13)	(14)	(15)	(16)	(17)	(18)	(19)	(20)	(1)
PR	Gudivada 14	ED	Rice	..	T (533·78) GC (533.78)	..	..	163·49	N23:C2:M3:T5	47
PR	Gudivada 9	ED	Rice	..	T (590.44) GC (590.44)	..	..	92·67	Sri Lokeswara Janardhana Swamy, N7:M1:T1	48
KR	Gudivada 6	..	Rice	..	T (284.90) GC (284.90)	..	..	50.99	N4:M5:T2	49
PR	Gudivada 5	ED	Rice	..	T (92.27) GC (92.27)	..	..	25.90	N8:C1:M1	50
PR	Gudivada 6	ED	Rice	..	T (343.17) GC (343.17)	..	8.10	52.61	N16:M4:T2	51
PR	Gudivada 7	ED	Rice	..	T (45.73) GC (45·73)	..	..	9.31	N5	52
PR	Gudivada 8	ED	Rice	..	T (995.12) GC (995.12)	3.24	..	161.06	N150:C3:M5:T7	53
PR	Gudivada 12	..	Rice	..	T (466.60) GC (466.60)	..	..	103.20	N10:M1:T1	54
					Uninhabited					55
PR	Gudivada 16	ED	Rice	..	T (1,188.96) GC (1,188.96)	44.92	..	179.68	N30:M1:T6	56
KR	Gudivada 14	ED	Rice	..	T (233·50) GC (233.50)	2.03	..	63.13	..	57
PR	Gudivada 14	..	Rice	..	T (135.97) GC (135·97)	..	..	30.76	N1:T2	58
PR	Gudivada 16	ED	Rice	..	T (227.03) GC (227.03)	..	..	40·47	M2:T2	59
KR	Gudivada 16	EA	Rice	..	T (443.94) GC (443.94)	..	..	91.86	N4:T3	60
PR	Gudivada 14	..	Rice	..	T (306.75) GC (306.75)	17.81	..	40.47	N16	61
PR	Gudivada 12	EA	Rice	..	T (544.30) GC (544.30)	66.78	..	163.49	N160:C8:M17:T25	62
					Uninhabited					63

MANDAVALLI TALUK

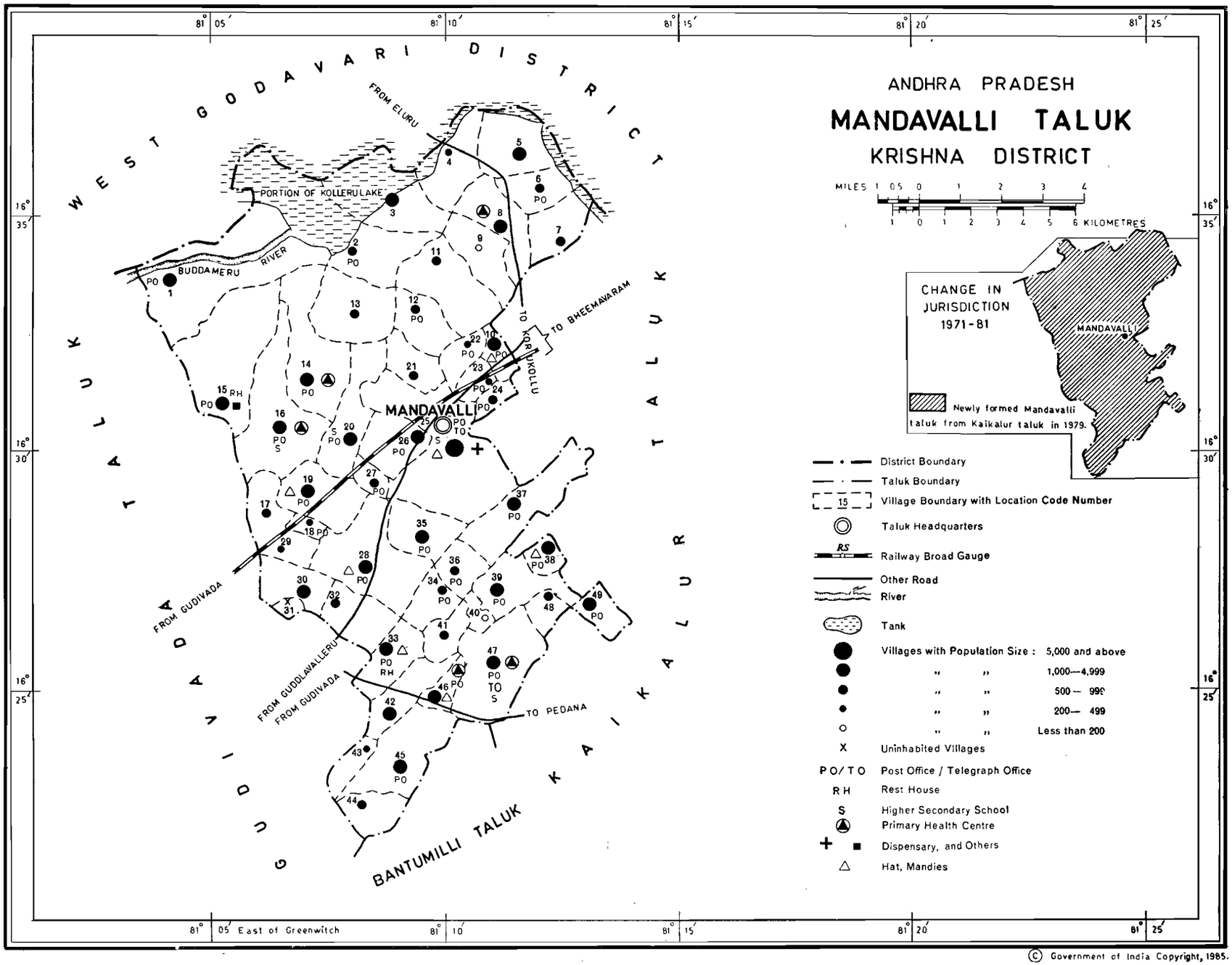

© Government of India Copyright, 1985.

ALPHABETICAL LIST OF VILLAGES

MANDAVALLI TALUK

1981 Location Code No. (1)	Name of Village (2)
38	Alluru
24	Appapuram
10	Bhyravapatnam
45	Chevuru
37	Chigurukota
36	Chinakamanapudi
44	Chinnagonnuru
18	Chintalapudi
6	Chintapadu
32	Dakaram
7	Dayyampadu
49	Devapudi
43	Devaram
48	Edepalle
26	Gannavaram
40	Gokinampadu
1	Ilaparru
13	Ingilipakalanka
42	Kakaravada
28	Kanukollu
41	Komarru
39	Korraguntapalem
5	Kovvadalanka
29	Lellapudi
35	Lingala
31	Madhavaram
25	Mandavalli
4	Manugunuru
27	Mokhasa Kalvapudi
21	Mudutallapadu
2	Nandigamalanka
11	Nutchumilli
17	Pasalapudi
47	Pedagonnur
34	Pedakamanapudi
3	Penumakalanka
30	Peruru
9	Pillipadu
15	Polukonda
22	Prathipadu
8	Pulaparru
19	Putlacheruvu
16	Rudrapaka
20	Singanapudi
46	Singarayapalem
23	Sobhanadripuram
12	Takkellapadu
14	Unikili
33	Vadali

Location Code No.	Name of village	Total area of the village (in hectares)	Total number of Households and population		Amenities available (if not available within the village, the distance in broad ranges viz., — 5 Kms., 5-10 Kms. and 10 + Kms. of the nearest place where the facility available is given)					
			Households	Population	Educational	Medical	Drinking water (Potable)	Post and Telegraph	Day or days of the market, if any	Communications (Bus stop, Railway station, Water way)
(1)	(2)	(3)	(4A)	(4B)	(5)	(6)	(7)	(8)	(9)	(10)
1	Ilaparru	1,874.09	760	3,425	P(4),O	5-10	TK	PO	5-10	BS
2	Nandigamalanka	1,013.73	148	686	P	-5	TK	PO	5-10	BS
3	Penumakalanka	815.44	283	1,372	P	5-10	TK	-5	5-10	BS
4	Manugunuru	499.38	90	421	P	-5	TK	-5	5-10	BS
5	Kovvadalanka	680.27	237	1,044	P	-5	TK	-5	5-10	BS
6	Chintapadu	333.06	210	981	P	-5	TK	PO	-5	BS
7	Dayyampadu	579.10	155	701	P	-5	TK	-5	5-10	BS
8	Pulaparru	534.18	269	1,333	P	PHC	TK	-5	5-10	BS
9	Pillipadu	458.10	24	112	-5	5-10	TK	-5	-5	BS
10	Bhyravapatnam	197.89	376	1,791	P,M	-5	TK	PO	Sunday	BS
11	Nutchumilli	825.96	121	567	P	-5	TK	-5	5-10	BS
12	Takkellapadu	399.02	193	860	P	-5	TK	PO	-5	BS
13	Ingilipakalanka	679.87	229	965	P(2)	-5	TK	-5	10+	BS
14	Unikili	1,024.66	585	2,666	P(2)	PHC	TK	PO	5-10	BS
15	Polukonda	1,468.20	635	2,930	P(3)	O	TK	PO	5-10	BS
16	Rudrapaka	1,333.03	574	2,518	P(4), M,H,O	PHC	TK	PO	5-10	BS
17	Pasalapudi	324.56	204	851	P(2),M	-5	TK	-5	5-10	BS,RS
18	Chintalapudi	118.98	63	300	P	-5	W	PO	5-10	BS
19	Putlacheruvu	592.46	432	1,898	P	-5	W	PO	Sunday	BS,RS
20	Singanapudi	638.19	311	1,359	P,M,H	-5	TK	PO	5-10	-5
21	Mudutallapadu	371.50	183	784	P	-5	W,TK	-5	-5	-5
22	Prathipadu	186.15	105	456	P	-5	TK	PO	5-10	BS
23	Sobhanadripuram	160.66	53	240	P,M	-5	W	PO	-5	BS
24	Appapuram	150.95	134	600	P	-5	W,TK	PO	-5	-5

DIRECTORY

and Land use MANDAVALLI TALUK

Approach to village	Nearest town and distance (in Kms.)	Power supply	Staple food	Land use (i.e., area under different types of land use in hectares rounded upto 2 decimal places)					Remarks including any place of religious, historical or archaeological interest	Location Code No.
				Forest	Irrigated by source	Unirrigated	Culturable waste	Area not available for cultivation		
(11)	(12)	(13)	(14)	(15)	(16)	(17)	(18)	(19)	(20)	(1)
PR	Gudivada 15	ED	Rice	..	T (993.09) GC (993.09)	485.62	165.91	161.87	N2:T3	1
PR	Kaikalur 10	ED	Rice	..	T (279.64) GC (279.64)	..	72.44	657.21	T3	2
PR	Kaikalur 8	ED	Rice	..	T (176.04) GC (176.04)	..	83.77	555.63	T4	3
PR	Kaikalur 9	..	Rice	..	T (61.11) GC (61.11)	..	123.02	315.25	T3	4
PR	Kaikalur 7	ED, EO	Rice	..	T (169.56) GC (169.56)	..	62.32	448.39	..	5
PR	Kaikalur 5	ED, EO	Rice	..	T (98.34) GC (98.34)	..	46.14	188.58	N9:M1	6
PR	Kaikalur 3	ED, EO	Rice	..	T (282.47) GC (282.47)	..	36.83	259.80	T1	7
PR	Kaikalur 6	..	Rice	..	T (203.96) GC (203.96)	..	..	330.22	N3:T3	8
PR	Kaikalur 6	..	Rice	..	T (186.96) GC (186.96)	..	124.64	146.50	..	9
PR	Kaikalur 4	ED, EO	Rice	..	T (140.02) GC (140.02)	..	10.12	46.94	N10:M3:T5	10
PR	Kaikalur 6	..	Rice	..	T (329.01) GC (329.01)	..	189.39	307.56	N5:M1	11
PR	Kaikalur 7	..	Rice	..	T (266.28) GC (175.63) O (90.65)	4.05	8.09	120.60	..	12
PR	Kaikalur 10	ED	Rice	..	T (227.03) GC (227.03)	..	30.35	422.49	N5:T1	13
PR	Kaikalur 13	..	Rice	..	T (661.25) GC (661.25)	..	95.10	268.31	N6:C2:M2:T11	14
PR	Gudivada 15	ED, EO	Rice	..	T (1,139.19) GC (1,139.19)	..	..	329.01	N15:M4:T11	15
PR	Gudivada 15	ED	Rice	..	T (1,088.20) GC (1,088.20)	..	..	241.19	N10:C2:M2:T11	16
PR	Gudivada 14	..	Rice	..	T (262.24) GC (262.24)	..	..	62.32	..	17
PR	Gudivada 15	..	Rice	..	T (95.10) GC (95.10)	3.64	..	20.24	..	18
PR	Gudivada 16	ED	Rice	..	T (498.98) GC (498.98)	..	..	93.48	N3	19
KR	Kaikalur 10	..	Rice	..	T (522.45) GC (522.45)	..	22.26	93.48	N2:T1	20
KR	Kaikalur 9	..	Rice	..	T (286.52) GC (286.52)	..	6.88	78.10	N8	21
PR	Kaikalur 5	ED	Rice	..	T (138.81) GC (138.81)	..	16.19	31.15	N10:T1	22
PR	Kaikalur 4	..	Rice	..	T (119.38) GC (119.38)	..	4.45	36.83	..	23
KR	Kaikalur 4	ED	Rice	..	T (127.07) GC (127.07)	..	4.05	19.83	T1	24

Location Code No.	Name of village	Total area of the village (in hectares)	Total number of Households and Population		Amenities available (if not available within the village, the distance in broad ranges viz., — 5 Kms., 5-10 Kms. and 10 + Kms. of the nearest place where the facility available is given)					
			Households	Population	Educational	Medical	Drinking water (Potable)	Post and Telegraph	Day or days of the market, if any	Communications (Bus-stop, Railway station, Water way)
(1)	(2)	(3)	(4A)	(4B)	(5)	(6)	(7)	(8)	(9)	(10)
25	Mandavalli	1,944.51	1,552	6,721	P,M,H	D	W,TK	PO,TO, PTO, Phone	Wednesday	BS,RS
26	Gannavaram	504.64	324	1,387	P(2)	-5	W,TK	PO	-5	-5
27	Mokhasa Kalvapudi	113.31	157	623	P,M	-5	W,TK	PO	-5	RS
28	Kanukollu	1,055.82	754	3,270	P,M	5-10	W,TK	PO	Thursday	BS
29	Lellapudi	163.49	81	384	P	5-10	W	5-10	5-10	-5
30	Peruru	412.78	239	1,034	P(2)	5-10	W,TK	-5	5-10	-5
31	Madhavaram	48.16			*Uninhabited*					
32	Dakaram	384.86	188	750	P(2)	-5	W	-5	10+	BS
33	Vadali	462.55	797	3,301	P	-5	W	PO	Saturday	BS
34	Pedakamanapudi	325.77	157	703	P(2)	-5	W	PO	10+	-5
35	Lingala	482.79	480	2,072	P	-5	W	PO	5-10	BS
36	Chinakamanapudi	242.41	130	646	P	-5	W	PO	5-10	-5
37	Chigurukota	866.03	714	2,962	P	-5	W	PO	5-10	-5
38	Alluru	214.48	350	1,617	P	-5	W	PO	Thursday	BS
39	Korraguntapalem	518.00	491	2,325	P(2)	5-10	W	PO	5-10	BS
40	Gokinampadu	122.21	37	165	P	-5	W	-5	5-10	BS
41	Komarru	275.19	183	891	P(2)	-5	W	-5	5-10	-5
42	Kakaravada	274.38	257	1,149	P	-5	W	-5	5-10	BS
43	Devaram	228.65	63	277	P	-5	W	-5	5-10	-5
44	Chinnagonnuru	270.33	164	733	P(2)	-5	W	-5	5-10	BS
45	Chevuru	1,044.09	630	2,823	P(3)	-5	W	PO	5-10	BS
46	Singarayapalem	208.41	270	1,172	P(2)	PHC	W,TK	PO, Phone	Thursday	BS

DIRECTORY

and Land use MANDAVALLI TALUK

Approach to village	Nearest town and distance (in Kms.)	Power supply	Staple food	Land use (i.e., area under different types of land use in hectares rounded upto 2 decimal places)					Remarks including any place of religious, historical or archaeological interest	Location Code No.
				Forest	Irrigated by source	Unirrigated	Culturable waste	Area not available for cultivation		
(11)	(12)	(13)	(14)	(15)	(16)	(17)	(18)	(19)	(20)	(1)
PR	Kaikalur 8	ED	Rice	..	T (1,615.50) GC (1,615.50)	0.81	98.34	229.86	N10:C1:M4:T2	25
KR	Kaikalur 9	..	Rice	..	T (422.89) GC (422.89)	..	6.48	75.27	N2:T1	26
KR	Kaikalur 10	..	Rice	..	T (89.43) GC (89.43)	..	..	23.88	N5:M1:T5	27
PR	Kaikalur 15	ED	Rice	..	T (869.26) GC (869.26)	2.83	8.10	175.63	N3:M1:T2	28
KR	Gudivada 15	..	Rice	..	T (138.80) GC (138.80)	..	..	24.69	..	29
KR	Gudivada 15	..	Rice	..	T (364.62) GC (364.62)	..	7.28	40.88	..	30
					Uninhabited					31
PR	Gudivada 16	..	Rice	..	T (328.20) GC (328.20)	..	..	56.66	..	32
PR	Gudivada 17	ED, EO	Rice	..	T (360.16) GC (360.16)	18.21	4.05	80.13	Sri Jaganadha Swamy Temple, N8:M1:T4	33
KR	Kaikalur 15	ED	Rice	..	T (264.26) GC (264.26)	6.88	5.66	48.56	N2:T2	34
PR	Kaikalur 13	ED	Rice	..	T (389.71) GC (389.71)	..	..	91.46	..	35
KR	Kaikalur 14	..	Rice	..	T (191.41) GC (191.41)	..	6.07	42.90	..	36
KR	Kaikalur 9	ED	Rice	..	T (656.40) GC (656.40)	81.34	4.05	124.24	N4:M1:T10	37
PR	Kaikalur 10	ED	Rice	..	T (167.54) GC (167.54)	..	2.02	44.92	N4: M2:T2	38
PR	Kaikalur 14	ED	Rice	..	T (424.92) GC (424.92)	20.64	0.41	72.03	N3:M4:T1	39
PR	Kaikalur 15	ED	Rice	..	T (97.53) GC (97.53)	3.24	3.64	17.80	N6:C2:M1	40
KR	Kaikalur 15	ED	Rice	..	T (223.39) GC (223.39)	..	..	51.80	N3:M1:T6	41
PR	Gudivada 17	ED	Rice	..	T (231.07) GC (231.07)	5.66	..	37.65	N3:T5	42
KR	Pedana 18	..	Rice	..	T (201.94) GC (201.94)	1.21	0.41	24.69	N1	43
PR	Pedana 16	..	Rice	..	T (215.70) GC (215.70)	..	..	54.23	..	44
PR	Pedana 18	ED	Rice	..	T (859.14) GC (859.14)	2.43	2.02	180.08	N8:T7	45
PR	Pedana 20	ED	Rice	..	T (157.01) GC (157.01)	..	..	50.18	Laxmi Narasimha Swamy Temple, N9:M1	46

Location Code No.	Name of village	Total area of the village (in hectares)	Total number of Households and population		Amenities available (if not available within the village, the distance in broad ranges viz., — 5 Kms., 5-10 Kms. and 10 + Kms. of the nearest place where the facility available is given)					
			Households	Population	Educational	Medical	Drinking water (Potable)	Post and Telegraph	Day or days of the market, if any	Communications (Bus-stop, Railway station, water way
(1)	(2)	(3)	(4A)	(4B)	(5)	(6)	(7)	(8)	(9)	(10)
47	Pedagonnur	1,205.96	897	4,018	P(5), M,H	PHC,D	W,TW	PO,TO, PTO, Phone	5-10	BS
48	Edepalle	176.85	115	614	P	-5	TK	-5	5-10	-5
49	Devapudi	277.21	263	1,136	P,M	5-10	TK	PO	10+	BS

DIRECTORY

and Land use MANDAVALLI TALUK

Approach to village	Nearest town and distance (in Kms.)	Power supply	Staple food	Land use (i.e., area under different types of land use in hectares rounded upto 2 decimal places)					Remarks including any place of religious, historical or archaeological interest	Location Code No.
				Forest	Irrigated by source	Unirrigated	Culturable waste	Area not available for cultivation		
(11)	(12)	(13)	(14)	(15)	(16)	(17)	(18)	(19)	(20)	(1)
PR	Pedana 20	ED	Rice	..	T (912.16) GC (912.16)	78.51	9.71	205.58	N25:C2:M2:T5	47
KR	Kaikalur 12	ED	Rice	..	T (127.07) GC (127.07)	..	..	49.78	N1:T2	48
PR	Kaikalur 12	ED	Rice	..	T (227.43) GC (227.43)	..	..	49.78	N3	49

KAIKALUR TALUK

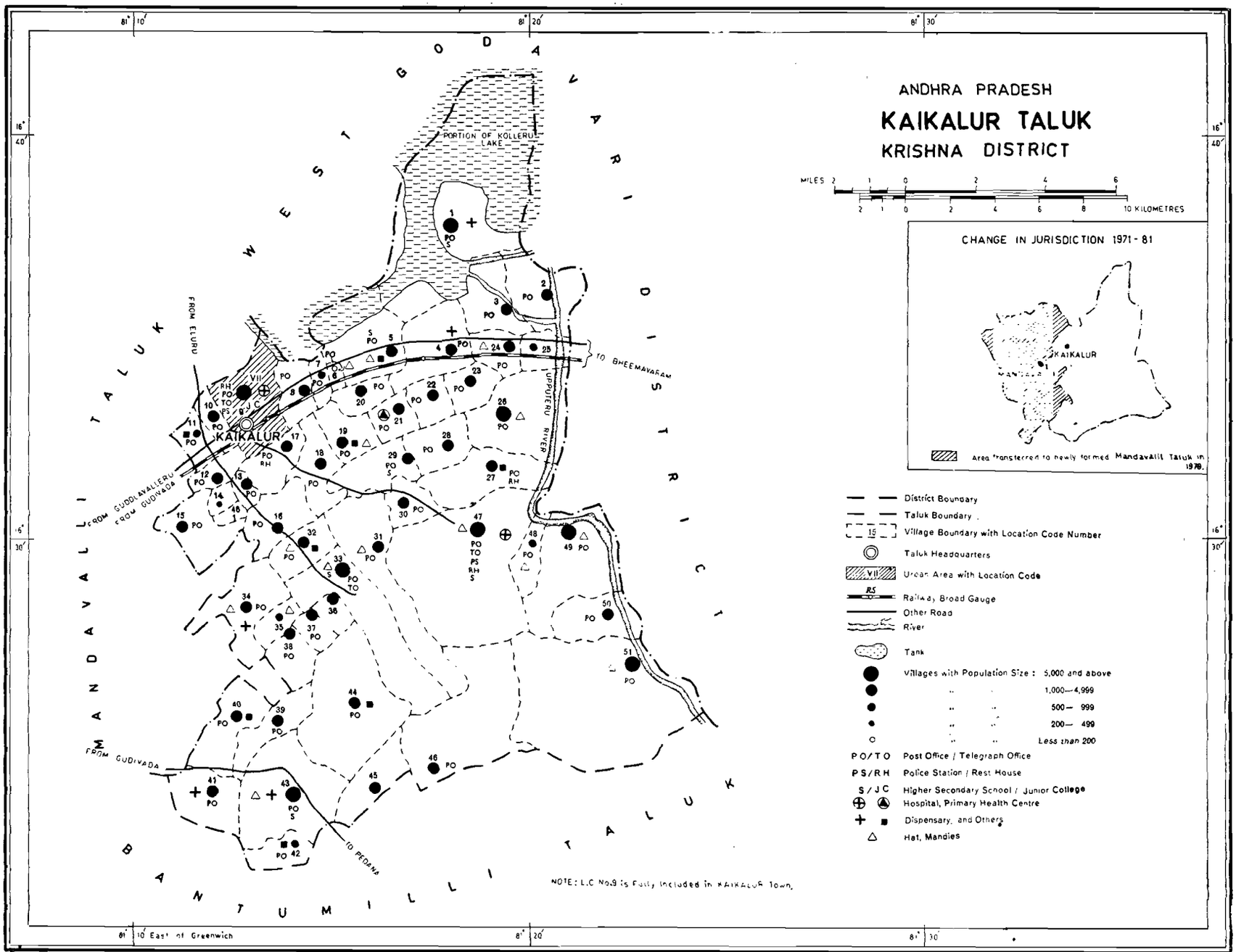

© Government of India Copyright 1985

ALPHABETICAL LIST OF VILLAGES

KAIKALUR TALUK

1981 Locatioc Code No. (1)	Name of Village (2)
12	Achavaram
24	Alapadu
48	Amaravathi
8	Atapaka
36	Avakur
15	Ayyavarirudravaram
5	Bhujabalapatnam
34	Bomminampadu
11	Chavalipadu
42	Chinatummidi
46	Chorampudi
22	Doddipatla
7	Gonepadu
17	Gopavaram
9	Kaikalur
47	Kalidindi
29	Kallapalem
1	Kolletikota
49	Kondangi
28	Konduru
33	Korukollu
37	Kotcherla
2	Kottada
10	Lokumudi
50	Mattagunta
35	Mulakalapalle

1981 Location Code No. (1)	Name of Village (2)
4	Pallevada
51	Pedalanka
43	Pedatummidi
3	Penchikalamarru
27	Pothumarru
38	Prodduvaka
18	Rachapatnam
23	Ramavaram
45	Ramavarapumodi
31	Sanarudravaram
21	Seethanapalle
6	Singapuram
25	Someswaram
14	Syamalambapuram
16	Tamarakollu
26	Thadinada
39	Utukuru
20	Vadarlapadu
41	Vadavalli
44	Vaivaka
40	Vanudurru
19	Varahapatnam
32	Vemavarappadu
30	Venkatapuram
13	Vinjaram

VILLAGE

KRISHNA DISTRICT

Amenities

Location Code No.	Name of village	Total area of the village (in hectares)	Total number of Households and population		Amenities available (if not available within the village, the distance in broad ranges viz., — 5 Kms., 5-10 Kms. and 10 + Kms. of the nearest place where the facility available is given)					
			House-holds	Popula-tion	Educational	Medical	Drinking water (Potable)	Post and Telegraph	Day or days of the market, if any	Communica-tions (Bus-stop, Railway station, water way
(1)	(2)	(3)	(4A)	(4B)	(5)	(6)	(7)	(8)	(9)	(10)
1	Kolletikota	4,772.85	1,116	5,124	P(6), M,H	D	TW	PO	5-10	NW
2	Kottada	843.36	524	2,335	P(3)	5-10	TK	PO	5-10	NW
3	Penchikalamarru	768.09	297	1,303	P(2)	-5	TK	PO	5-10	NW
4	Pallevada	1,072.41	544	2,233	P(3)	D,O	TK,W	PO	5-10	BS,RS
5	Bhujabalapatnam	1,263.02	898	3,924	P(5), M,H	O	TK,W	PO, Phone	Sunday	BS,RS
6	Singapuram	46.13	14	51	P	-5	TW	PO	Thursday	BS
7	Gonepadu	133.14	177	736	P	5-10	W	PO	-5	-5
8	Atapaka	437.06	553	2,677	P,M	-5	TW	PO	-5	-5
9	Kaikalur	1,096.00			*Urban Area (Kaikalur Town)*					
10	Lokumudi	194.65	373	1,531	P,M	-5	TK,W	PO	-5	-5
11	Chavalipadu	316.46	229	979	P	O	TK,W	PO	-5	BS
12	Achavaram	484.41	411	1,839	P(2)	-5	TK	PO	-5	BS
13	Vinjaram	150.14	347	1,454	P(3)	-5	W	PO	-5	BS
14	Syamalambapuram	126.67	77	409	P	-5	TK,W	-5	-5	-5
15	Ayyavarirudravaram	654.78	365	1,686	PO	5-10	W,TK, C	PO	5-10	BS
16	Tamarakollu	668.54	660	2,753	P(2),M	-5	W	PO	5-10	BS
17	Gopavaram	539.85	382	1,686	P(2)	-5	W	PO	-5	BS
18	Rachapatnam	633.74	456	2,048	P(2)	-5	W	PO	-5	BS
19	Varahapatnam	513.14	538	2,392	P(2)	RP	W,TK	PO, Phone	Tuesday	BS
20	Vadarlapadu	324.56	313	1,409	P	-5	W,TK	PO	5-10	RS
21	Seethanapalle	370.29	391	1,597	P,M	PHC	W	PO	5-10	BS
22	Doddipatla	346.00	342	1,471	P,M	-5	W	PO	5-10	BS
23	Ramavaram	366.24	278	1,126	P	-5	W,TK	PO	5-10	BS
24	Alapadu	359.76	356	1,600	P	-5	TK,C	PO	Monday	BS,RS

DIRECTORY

and Land use KAIKALUR TALUK

Approach to village	Nearest town and distance (in Kms.)	Power supply	Staple food	Land use (i.e., area under different types of land use in hectares rounded upto 2 decimal places) Forest	Irrigated by source	Unirrigated	Culturable waste	Area not available for cultivation	Remarks including any place of religious, historical or archaeological interest	Location Code No.
(11)	(12)	(13)	(14)	(15)	(16)	(17)	(18)	(19)	(20)	(1)
KR, NR	Akiveedu 10	EA	Rice	..	T (202.34) GC (202.34)	10.93	161·87	4,397.71	Sri Peddinti Amavani Temple, N8;T1	1
KR, NR	Akiveedu 5	..	Rice	..	T (212.86) GC (212.86)	82.15	412.78	135.57	..	2
KR, NR	Akiveedu 7	..	Rice	..	T (95.10) GC (95.10)	48·56	505.45	118.98	..	3
PR	Kaikalur 11	ED, EO	Rice	..	T (432.61) GC (432·61)	..	6.47	633.33	N10	4
PR	Kaikalur 8	EO, ED	Rice	..	T (416.83) GC (416.83)	..	404.68	441.51	N3;M2;T2	5
PR	Kaikalur 4	ED	Rice	..	T (33.59) GC (33.59)	..	4.04	8.50	..	6
PR	Kaikalur 4	ED	Rice	..	T (107.24) GC (107.24)	..	3.24	22.66	N3	7
PR	Kaikalur 3	ED, EO	Rice	..	T (283.28) GC (283.28)	..	..	153.78	N10;T2	8
				Urban Area (Kaikalur Town)						9
PR	Kaikalur 3	ED, EO	Rice	..	T (139.21) GC (139.21)	..	10.12	45.32	T3	10
PR	Kaikalur 4	ED	Rice	..	T (259.00) GC (259.00)	..	5.66	51·80	N3;T1	11
PR	Kaikalur 4	ED	Rice	..	T (398.21) GC (398.21)	21.04	..	65.16	N1;T2	12
PR	Kaikalur 4	ED, EO	Rice	..	T (112.91) GC (112.91)	..	..	37.23	N5;T1	13
KR	Kaikalur 4	..	Rice	..	T (99.15) GC (99.15)	..	5.26	22.26	N3;T1	14
PR	Kaikalur 9	ED	Rice	..	T (533.37) GC (533.37)	46.95	..	74.46	N4;T1	15
PR	Kaikalur 7	ED	Rice	..	T (559·28) GC (559.28)	..	19.02	90.24	N16;T3	16
PR	Kaikalur 2	ED	Rice	..	T (456.48) GC (456.48)	..	..	83.37	N10:M2:T3	17
PR	Kaikalur 4	ED	Rice	..	T (514.36) GC (514.36)	8.09	31.16	80.13	N10:M2:T4	18
PR	Kaikalur 6	ED, EO	Rice	..	T (441.11) GC (441·11)	..	4.04	67·99	N8;M1;T5	19
KR	Kaikalur 6	..	Rice	..	T (263.05) GC (263.05)	..	..	61.51	N3	20
PR	Kaikalur 9	EA	Rice	..	T (303.51) GC (303.51)	2·03	10·12	54·63	N10:C1:M2:T3	21
PR	Kaikalur 13	..	Rice	..	T (237·95) GC (237.95)	2.02	28.33	77.70	N5:T2	22
PR	Akiveedu 13	..	Rice	..	T (239·57) GC (239.57)	20.24	..	106·43	N5:T3	23
PR	Akiveedu 8	..	Rice	..	T (212.46) GC (212.46)	15.38	40.47	91.45	N10	24

Location Code No.	Name of village	Total area of the village (in hectares)	Total number of Households and Population		Amenities available (if not available within the village, the distance in broad ranges viz., —5 Kms., 5-10 Kms. and 10 + Kms. of the nearest place where the facility available is given)					
			House-holds	Popula-tion	Educational	Medical	Drinking water (Potable)	Post and Telegraph	Day or days of the market, if any	Communica-tions (Bus-stop, Railway station, Water way)
(1)	(2)	(3)	(4A)	(4B)	(5)	(6)	(7)	(8)	(9)	(10)
25	Someswaram	337.91	224	874	P	5-10	TK	-5	-5	-5
26	Thadinada	1,443.51	1,194	5,281	P(4),M	-5	TK,W	PO, Phone	Thursday	BS
27	Pothumarru	1,014.54	865	3,976	P(3),M	FPC	TK,W	PO, Phone	5-10	BS
28	Konduru	624.02	370	1,551	P(2)	-5	W	PO	5-10	BS
29	Kallapalem	684.32	644	3,177	P,M,H	-5	W	PO, Phone	5-10	BS
30	Venkatapuram	450.01	337	1,466	P	-5	W	PO	5-10	BS
31	Sanarudravaram	1,384.43	704	3,519	P(3),M	-5	W,TK	PO	Thursday	BS
32	Vemavarappadu	561.70	470	2,186	P(2)	O(2)	TK	PO	Monday	BS
33	Korukollu	1,843.74	1,360	6,405	P(4), M,H	-5	TK,W	PO,TO, PTO, Phone	Monday	BS
34	Bomminampadu	960.32	684	2,939	P(4), M(2)	D	TK,W	PO	Friday	BS
35	Mulakalapalle	252.93	189	783	P	-5	W	-5	Friday	BS
36	Avakur	217.32	286	1,168	P(2)	-5	TK	-5	5-10	BS
37	Kotcherla	214.48	261	1,049	P	-5	TK,W	PO	-5	BS
38	Prodduvaka	431.80	353	1,545	P(3)	-5	TK	PO	5-10	BS
39	Utukuru	561.70	477	2,135	P(2)	-5	TK	PO	5-10	-5
40	Vanudurru	752.31	429	1,951	P(2)	RP(2)	TK,W	PO	10+	BS
41	Vadavalli	821.91	499	2,190	P,M	D	W,TK	PO, Phone	5-10	BS
42	Chinatummidi	357.74	212	971	P	RP	W	PO	10+	-5
43	Pedatummidi	1,817.03	1,276	5,747	P,M,H	D	W	PO, Phone	Tuesday	BS
44	Vaivaka	2,050.13	661	3,147	P(2)	FPC	TK	PO	5-10	BS
45	Ramavarapumodi	656.80	250	1,137	P	-5	W	-5	5-10	BS
46	Chorampudi	2,117.31	955	4,593	P(5)	5-10	TK	PO	-5	BS
47	Kalidindi	3,582.27	3,101	13,514	P,M,H	H,D	TK,W, C	PO, PTO, Phone	Monday	BS

DIRECTORY

and Land use KAIKALUR TALUK

Approach to village	Nearest town and distance (in Kms.)	Power supply	Staple food	Land use (i.e., area under different types of land use in hectares rounded upto 2 decimal places) Forest	Irrigated by source	Unirrigated	Culturable waste	Area not available for cultivation	Remarks including any place of religious, historical or archaeological interest	Location Code No.
(11)	(12)	(13)	(14)	(15)	(16)	(17)	(18)	(19)	(20)	(1)
PR	Akiveedu 4	..	Rice	..	T (187.37) GC (187.37)	20.23	40.47	89.84	N5	25
PR	Akiveedu 8	ED, EO	Rice	..	T (1,002·40) GC (1,002.40)	88·22	167.95	184.94	N10:M6:T6	26
PR	Kaikalur 15	ED, EAG	Rice	..	T (665.30) GC (665.30)	38.04	61.51	249.69	N10:M1:T1	27
PR	Kaikalur 12	..	Riee	..	T (461.34) GC (461.34)	46.54	32.37	83.77	N10:T2	28
PR	Kaikalur 11	ED, EO	Rice	..	T (505·05) GC (505.05)	8·50	48.56	122.21	N10:M1:T2	29
PR	Kaikalur 12	ED, EO	Rice	..	T (290.97) GC (290.97)	17.81	82·96	58.27	N4:M1:T2	30
PR	Kaikalur 12	ED, EAG	Rice	..	T (890·31) GC (890.31)	80.94	91.05	322.13	N10:M1	31
PR	Kaikalur 9	ED	Rice	..	T (401·85) GC (401·85)	16.59	95.51	47.75	N14:T1	32
PR	Kaikalur 12	ED	Rice	..	T (1,190.99) GC (1,190·99)	345·19	178·06	129.50	N10:M3:T7	33
PR	Kaikalur 12	ED, EO	Rice	..	T (734·10) GC (734.10)	17.81	..	208.41	N15:C1:M1:T4	34
PR	Kaikalur 12	ED	Rice	..	T (188·99) GC (188.99)	1.62	..	62.32	N8:T5	35
PR	Kaikalur 12	ED	Rice	..	T (157·02) GC (157.02)	22.26	..	38.04	N2:T2	36
PR	Kaikalur 11	ED	Rice	..	T (165.11) GC (165.11)	..	11.74	37.63	N2	37
PR	Kaikalur 12	ED	Rice	..	T (351.67) GC (351.67)	..	0·81	79.32	N19:M1:T5	38
KR	Kaikalur 19	..	Rice	..	T (457.29) GC (457.29)	..	32.38	72.03	T2	39
PR	Kaikalur 20	ED, EO	Rice	..	T (599.74) GC (599.74)	24.28	..	128.29	N5;M1:T4	40
PR	Pedana 17	ED	Rice	..	T (703·34) GC (703.34)	..	..	118.57	N4	41
PR	Pedana 18	ED	Rice	..	T (318.89) GC (318.89)	5.26	4.86	28.73	N10	42
PR	Pedana 18	ED, EO	Rice	..	T (1,360·95) GC (1,360.95)	228·24	20.24	207.60	N15:M5:T3	43
PR	Kaikalur 19	..	Rice	..	T (1,294·99) GC (1,294·99)	..	186.15	568.99	N6:T4	44
PR	Pedana 22	..	Rice	..	T (182.11) GC (182.11)	227.43	..	247.26	..	45
PR	Pedana 25	..	Rice	..	T (971.24) GC (971.24)	..	..	1.146.07	N3:M1:T5	46
PR	Kaikalur 16	ED, EO	Rice	..	T (202.34) GC (202.34)	61.11	2,306.30	1,012.52	N10:M1:T7	47

Location Code No.	Name of village	Total area of the village (in hectares)	Total number of Households and Population		Amenities available (if not available within the village, the distance in broad ranges viz., —5 Kms., 5-10 Kms. and 10 + Kms. of the nearest place where the facility available is given)					
			Households	Population	Educational	Medical	Drinking water (Potable)	Post and Telegraph	Day or days of the market, if any	Communications (Bus-stop, Railway station, Water way)
(1)	(2)	(3)	(4A)	(4B)	(5)	(6)	(7)	(8)	(9)	(10)
48	Amaravathi	247.26	272	954	P	-5	TK	PO	Monday	NW
49	Kondangi	1,596.89	1,185	5,388	P(3)	5-10	TK,C	PO	Monday	NW
50	Mattagunta	626.86	330	1,460	P	-5	TK	PO	5-10	NW
51	Pedalanka	3,886.19	2,593	10,796	P(9),M	-5	TK	PO, Phone	Thursday	NW

DIRECTORY

and Land use KAIKALUR TALUK

Approach to village	Nearest town and distance (in Kms.)	Power supply	Staple food	Land use (i.e., area under different types of land use in hectares rounded upto 2 decimal places)					Remarks including any place of religious, historical or archaeological interest	Location Code No.
				Forest	Irrigated by source	Unirrigated	Culturable waste	Area not available for cultivation		
(11)	(12)	(13)	(14)	(15)	(16)	(17)	(18)	(19)	(20)	(1)
KR, NR	Akiveedu 19	..	Rice	..	T (197·08) GC (197·08)	8.50	..	41·68	N5;M3:T4	48
KR, NR	Akiveedu 17	ED	Rice	..	T (1,053.80) GC (1,053.80)	..	161.07	382.02	N10:M3:T9	49
KR, NR	Akiveedu 22	..	Rice	..	T (285·71) GC (285·71)	108.05	171.59	61.51	N1	50
KR, NR	Akiveedu 26	..	Rice	..	T (2,229.00) GC (2,229.00)	40.47	936.04	680.68	N10:M5:T18	51

BANTUMILLI TALUK

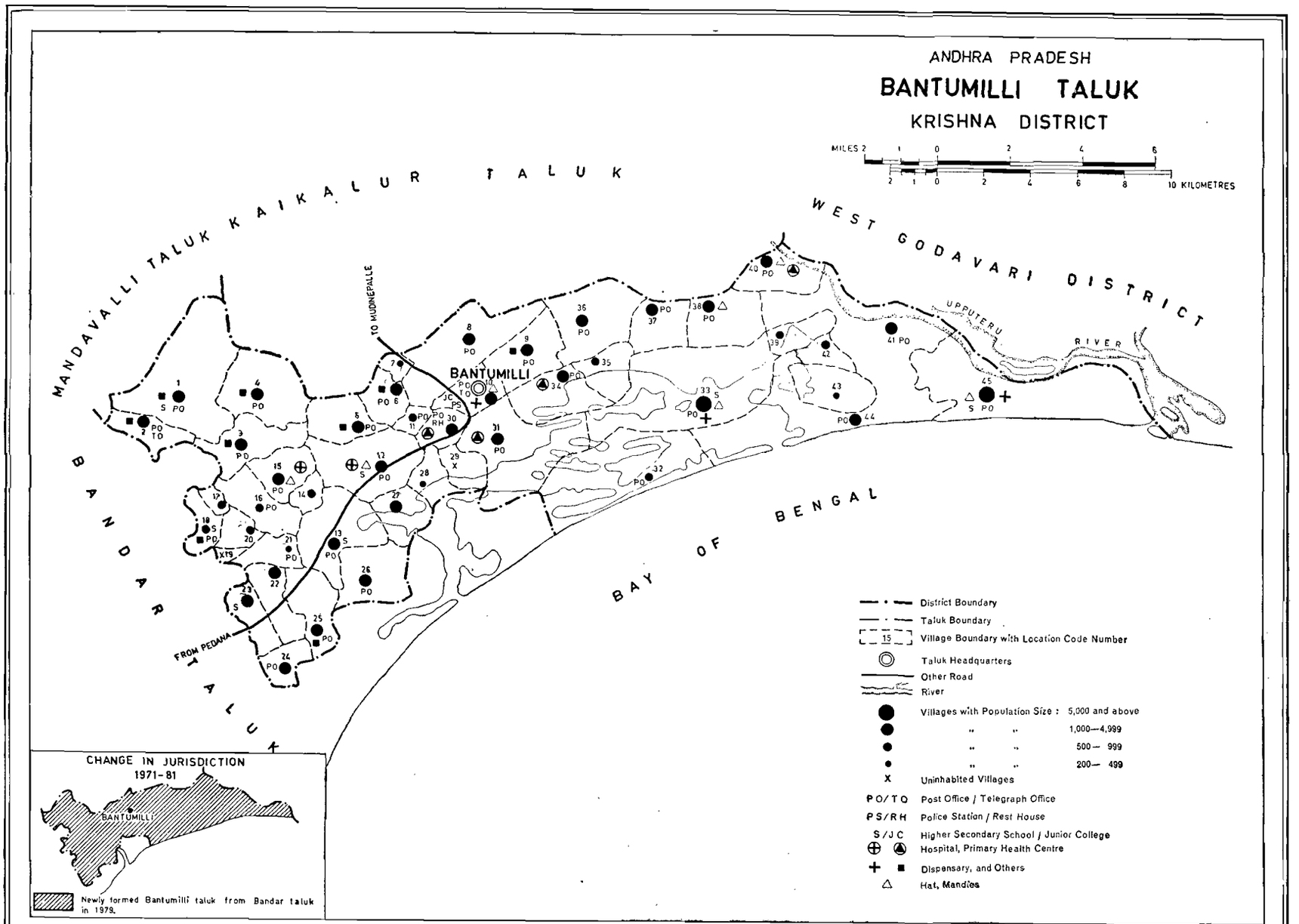

Based upon survey of India map with the permission of Surveyor General of India.
The territorial waters of India extend into the sea to a distance of twelve nautical miles measured from the appropriate base line.

© Government of India Copyright, 1985.

ALPHABETICAL LIST OF VILLAGES

BANTUMILLI TALUK

1981 Location Code No. (1)	Name of Village (2)
6	Amudalapalle
12	Arthamur
19	Bahussainpalem
23	Balliparru
10	Bantumilli
14	Barripadu
42	Chandala
1	Chennuru
34	Cherukumilli
31	Chinapandraka
45	Chinnagollapalem
16	Chodavaram
21	Devarapalle
35	Endapalle
39	Garisepudi
32	Interu
26	Jinjeru
24	Kakarlamudi
2	Kamalapuram
15	Kanchadam
11	Korlapadu
33	Kruttivennu
38	Kumallapudi
41	Lakshmipuram
3	Lankalakalvagunta
22	Madaka
7	Maddetipalle
30	Malleswaram
27	Manimeswaram
40	Matlam
8	Mulaparru
36	Munipeda
13	Munjulur
25	Nandamur
28	Narayanapuram
37	Neelipudi
17	Nelakondapalle
44	Nidamarru
29	Pedapandraka
9	Pendurru
18	Penumalli
20	Pullapadu
5	Satulur
43	Tadivennu
4	Urivi

Location Code No.	Name of village	Total area of the village (in hectares)	Total number of Households and population		Amenities available (if not available within the village, the distance in broad ranges viz., — 5 Kms., 5-10 Kms. and 10 + Kms. of the nearest place where the facility available is given)					
			Households	Population	Educational	Medical	Drinking water (Potable)	Post and Telegraph	Day or days of the market, if any	Communications (Bus stop, Railway station, Water way)
(1)	(2)	(3)	(4A)	(4B)	(5)	(6)	(7)	(8)	(9)	(10)
1	Chennuru	1,685.51	705	3,363	P(5), M,H	RP(2)	TK,W	PO, Phone	-5	BS
2	Kamalapuram	323.75	486	2,251	P(3)	RP	TK	PO,TO, PTO, Phone	-5	BS
3	Lankalakalvagunta	656.80	246	1,010	P(2)	RP	TK,W	PO	-5	-5
4	Urivi	1,015.35	422	1,959	P(2)	RP	TK,W	PO	5-10	BS
5	Satulur	476.72	329	1,469	P(4)	RP	TK	PO	-5	BS
6	Amudalapalle	333.86	266	1,027	P(2)	RP	W	PO	5-10	-5
7	Maddetipalle	123.83	104	420	P	-5	W	-5	-5	BS
8	Mulaparru	1,125.43	978	4,396	P(7)	-5	W	PO, Phone	-5	BS
9	Pendurru	715.08	517	2,540	P,M	RP	TK	PO, Phone	5-10	BS
10	Bantumilli	393.76	958	4,767	P(4), M,H,JC	RP,D	W	PO,TO, PTO, Phone	Wednesday	BS
11	Korlapadu	131.12	141	583	P	-5	TK	PO	-5	BS
12	Arthamur	1,197.87	888	3,837	P(4), M,H	H	W	PO, Phone	Thursday	BS
13	Munjulur	962.74	444	1,970	P(2), M,H	-5	W	PO	5-10	BS
14	Barripadu	136.78	187	855	P	-5	W	-5	-5	BS
15	Kanchadam	544.30	428	1,921	P,M	H	W	PO	Sunday	BS
16	Chodavaram	570.61	230	903	P	-5	W,TK	PO	5-10	BS
17	Nelakondapalle	104.81	131	602	P	-5	W	-5	5-10	-5
18	Penumalli	300.68	201	828	P,M,H	MH	W	PO	5-10	BS
19	Bahussainpalem	92.27			*Uninhabited*					
20	Pullapadu	198.30	220	958	P	-5	W	-5	10+	-5
21	Devarapalle	286.52	104	452	P	-5	W	PO	5-10	-5
22	Madaka	473.48	284	1,236	P	-5	W	-5	-5	BS
23	Balliparru	444.34	282	1,290	P,M,H	-5	W	-5	5-10	BS

DIRECTORY

and Land use BANTUMILLI TALUK

Approach to village	Nearest town and distance (in Kms.)	Power supply	Staple food	Land use (i.e., area under different types of land use in hectares rounded upto 2 decimal places)					Remarks including any place of religious, historical or archaeological interest	Location Code No.
				Forest	Irrigated by source	Unirrigated	Culturable waste	Area not available for cultivation		
(11)	(12)	(13)	(14)	(15)	(16)	(17)	(18)	(19)	(20)	(1)
PR	Pedana 12	ED, EO	Rice	..	T (1,484·38) GC (1,484.38)	21.04	..	180.09	N100:M4:T4	1
PR	Pedana 11	ED	Rice	..	T (247·26) GC (247.26)	..	..	76.49	N4:M2:T2	2
KR	Pedana 12	..	Rice	..	T (571.82) GC (571.82)	..	..	84.98	N5:T2	3
PR	Pedana 14	..	Rice	..	T (849.03) GC (849.03)	161.87	..	4.45	N5:T2	4
PR	Pedana 15	..	Rice	..	T (403.07) GC (403.07)	..	..	73·65	N5:M1:T2	5
KR	Pedana 17	ED	Rice	..	T (286.92) GC (286.92)	..	..	46.94	N25:M1:T1	6
PR	Pedana 17	..	Rice	..	T (106.43) GC (106.43)	..	..	17.40	N2:T1	7
PR	Pedana 21	ED, EO	Rice	..	T (954.65) GC (954.65)	..	..	170.78	N15:T2	8
PR	Pedana 21	ED	Rice	..	T (515.57) GC (515.57)	..	..	199.51	N25:M2:T3	9
PR	Pedana 20	ED, EO	Rice	..	T (332.25) GC (332.25)	..	..	61.51	N200:M8:T4	10
PR	Pedana 17	..	Rice	..	T (109.27) GC (109.27)	..	..	21.85	N5:M1:T1	11
PR	Pedana 14	ED	Rice	..	T (1,004.02) GC (1,004.02)	112.91	..	80.94	T9	12
PR	Pedana 10	..	Rice	..	T (866·02) GC (866.02)	36.02	..	60·70	T6	13
PR	Pedana 8	..	Rice	..	T (111.29) GC (111.29)	..	..	25.49	T2	14
PR	Pedana 8	.	Rice	..	T (495.33) GC (495.33)	..	..	48.97	N1:M1:T5	15
PR	Pedana 6	ED	Rice	..	T (511.52) GC (511.52)	..	..	59.09	..	16
KR	Pedana 8	..	Rice	..	T (82.56) GC (82.56)	4.04	6.07	12.14	T2	17
PR	Pedana 7	ED	Rice	..	T (252.12) GC (252.12)	..	..	48.56	M1:T1	18
					Uninhabited					19
KR	Pedana 7	..	Rice	..	T (146·50) GC (146.50)	23.47	..	28.33	T1	20
KR	Pedana 8	..	Rice	..	T (174.01) GC (174.01)	90.65	3.64	10.12	T4	21
PR	Pedana 4	..	Rice	..	T (400.64) GC (400.64)	..	..	72.84	..	22
PR	Pedana 5	..	Rice	..	T (378.38) GC (378.38)	..	6.07	59.89	T4	23

Location Code No.	Name of village	Total area of the village (in hectares)	Total number of Households and population		Amenities available (if not available within the village, the distance in broad ranges viz., — 5 Kms., 5-10 Kms. and 10 + Kms. of the nearest place where the facility available is given)					
			Households	Population	Educational	Medical	Drinking water (Potable)	Post and Telegraph	Day or days of the market, if any	Communications (Bus stop, Railway station, Water way)
(1)	(2)	(3)	(4A)	(4B)	(5)	(6)	(7)	(8)	(9)	(10)
24	Kakarlamudi	419.66	415	1,695	P(2)	-5	W	PO	5-10	-5
25	Nandamur	645.07	544	2,469	P(4)	RP	W,TK	PO	5-10	BS
26	Jinjeru	873.71	382	1,731	P(2)	-5	W	PO	5-10	BS
27	Manimeswaram	466.20	431	1,744	P	-5	W	-5	5-10	-5
28	Narayanapuram	356.93	65	328	P	-5	TW	-5	5-10	-5
29	Pedapandraka	314.04			*Uninhabited*					
30	Malleswaram	302.70	558	2,586	P(2)	PHC, RP(2)	TK,C	PO, Phone	-5	BS
31	Chinapandraka	1,492.07	1,036	4,933	P(6),M	PHC, RP(3)	TK	PO, Phone	-5	BS
32	Interu	2,356.07	118	563	P	5-10	TK	PO	-5	-5
33	Kruttivennu	2,214.03	1,332	5,884	P,M,H	D	TK,C	PO, Phone	Monday	BS
34	Cherukumilli	674.20	268	1,238	P	PHC	W	PO	5-10	BS
35	Endapalle	720.34	191	995	P	-5	W	-5	5-10	-5
36	Munipeda	1,036.80	264	1,105	P	-5	TK,W	PO	5-10	BS
37	Neelipudi	479.55	393	1,896	P	5-10	W	PO	5-10	BS
38	Kumallapudi	798.85	403	1,950	P	-5	TK,W	PO	Monday	BS
39	Garisepudi	325.37	177	810	P	-5	TK,W	-5	5-10	BS
40	Matlam	394.57	532	2,858	P	PHC	TK	PO	Monday	BS
41	Lakshmipuram	1,547.92	840	4,204	P(3)	-5	W,C	PO	5-10	BS
42	Chandala	287.73	212	940	P	-5	TK,W	-5	5-10	-5
43	Tadivennu	602.98	95	421	P	5-10	TK	-5	5-10	-5
44	Nidamarru	2,611.83	874	4,430	P(5)	5-10	W	PO	-5	-5
45	Chinnagollapalem	2,552.75	1,686	8,303	P(9), M,H	D	W	PO	Tuesday	NW

DIRECTORY

and Land use BANTUMILLI TALUK

Approach to village	Nearest town and distance (in Kms.)	Power supply	Staple food	Land use (i.e., area under different types of land use in hectares rounded upto 2 decimal places) Forest	Irrigated by source	Unirrigated	Culturable waste	Area not available for cultivation	Remarks including any place of religious, historical or archaeological interest	Location Code No.
(11)	(12)	(13)	(14)	(15)	(16)	(17)	(18)	(19)	(20)	(1)
KR	Pedana 4	..	Rice	..	T (287.33) GC (287.33)	12.95	54.63	64.75	C1	24
FR	Pedana 7	..	Rice	..	T (564·13) GC (564.13)	..	..	80.94	M1:T5	25
PR	Pedana 12	..	Rice	..	T (447.99) GC (447.99)	111.69	85.39	228.64	T2	26
KR	Pedana 10	..	Rice	..	T (401.05) GC (401.05)	4.45	..	60.70	..	27
KR	Pedana 13	..	Rice	..	T (311.20) GC (311.20)	..	..	45.73	N5:T2	28
					Uninhabited					29
PR	Pedana 16	ED, EO	Rice	..	T (254.95) GC (254.95)	13.76	..	32·99	N50:M2:T4	30
PR	Pedana 16	ED	Rice	.	T (556.44) GC (556.44)	..	..	935.63	N15:C4:M2:T3	31
KR	Pedana 25	..	Rice	..	T (270.73) GC (270.73)	52.20	..	2,033.14	..	32
PR	Pedana 30	..	Rice	..	T (1,288.11) GC (1,288.11)	602.17	..	323.75	N100:T13	33
PR	Pedana 25	..	Rice	..	T (439.08) GC (439·08)	116·14	65.56	53.42	N2:T5	34
PR	Pedana 26	..	Rice	..	T (233·10) GC (233·10)	245.64	..	241.60	..	35
PR	Pedana 26	..	Rice	..	T (357·74) GC (357.74)	..	651.54	27.52	N5:T1	36
PR	Pedana 28	..	Rice	..	T (300.28) GC (300.28)	..	148·11	31.16	N1:M1:T2	37
PR	Pedana 30	..	Rice	..	T (473.08) GC (473.08)	..	166.32	159.45	N5:M2:T8	38
PR	Bhimavaram 28	..	Rice	..	T (239.58) GC (239·58)	..	..	85.79	M3:T3	39
PR	Bhimavaram 25	..	Rice	..	T (346.01) GC (346.01)	..	..	48.56	T1	40
PR	Bhimavaram 25	..	Rice	..	T (699.30) GC (699·30)	491.29	195.46	161.87	N30:T2	41
KR	Bhimavaram 28	..	Rice	..	T (129.09) GC (129.09)	..	109.27	49·37	..	42
KR	Bhimavaram 30	..	Rice	..	T (127.88) GC (127.88)	168.35	..	306.75	M1	43
KR	Bhimavaram 30	..	Rice	..	T (404.68) GC (404.68)	..	..	2,207.15	..	44
KR, NR	Bhimavaram 25	ED	Rice	..	T (26.30) GC (26·30)	1,284·87	59.09	1,182·49	N200:C1M1:T1	45

PAMARRU TALUK

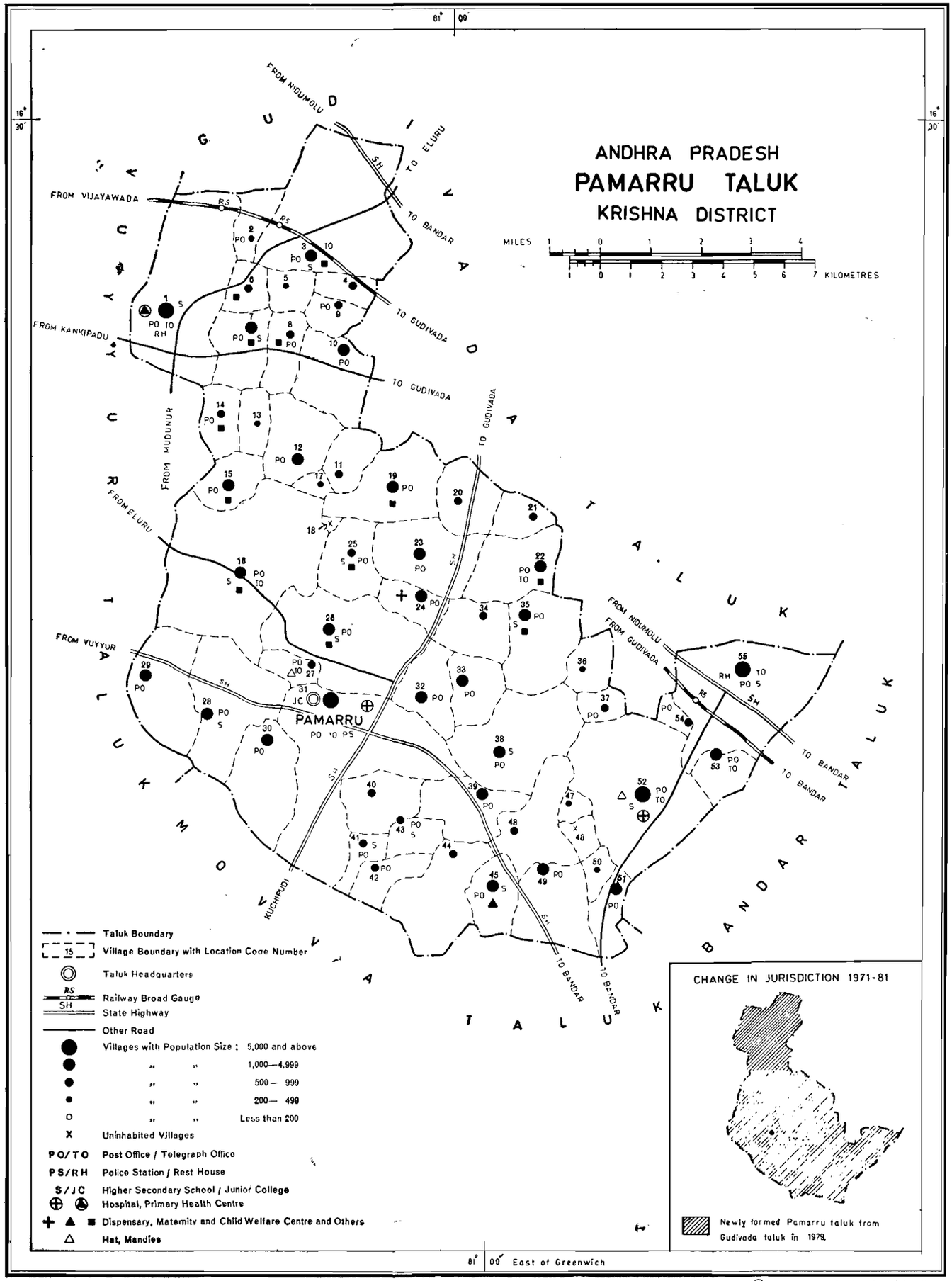

© Government of India Copyright, 1985.

ALPHABETICAL LIST OF VILLAGES

PAMARRU TALUK

1981 Location Code No. (1)	Name of Village (2)
25	Addada
34	Ainampudi
18	Allidoddi
14	Appikatla
27	Balliparru
15	China Parupudi
21	Chirichintala
36	Chitram
52	Dokiparru
12	Edulamaddali
16	Elamarru
9	Gurivindagunta
39	Jujjavaram
29	Kanumuru
46	Kapavaram
17	Kasipudi
55	Kavutaram
23	Komaravolu
32	Kondiparru
6	Kornipadu
28	Kurumaddali
4	Maheswarapuram
47	Mallavaram
37	Mamidikolla
48	Mir Imam Palem
45	Nemmikuru
44	Nibhanupudi
49	Nimmaluru
31	Pamarru
3	Pamulapadu
38	Pasumarru
26	Peda Maddali
10	Peda Parupudi
35	Penjendra
54	Pesaramilli
41	Polavaram
50	Prakarla
20	Ramanapudi
40	Raparla
5	Ravulapadu
33	Rimmanapudi
11	Seepudi
22	Seri Kalvapudi
2	Somavarappadu
19	Tativarru
42	Undrapudi
30	Uruturu
7	Vanapamula
1	Ventrapragada
53	Venuturumilli
51	Yelakurru
43	Zami Daggumilli
8	Zami Dintakurru
24	Zami Golvepalle
13	Zuvvanapudi

Location Code No.	Name of village	Total area of the village (in hectares)	Total number of Households and population		Amenities available (if not available within the village, the distance in broad ranges viz., — 5 Kms., 5-10 Kms. and 10 + Kms. of the nearest place where the facility available is given)					
			Households	Population	Educational	Medical	Drinking water (Potable)	Post and Telegraph	Day or days of the market, if any	Communications (Bus-stop, Railway station, water way
(1)	(2)	(3)	(4A)	(4B)	(5)	(6)	(7)	(8)	(9)	(10)
1	Ventrapragada	1,523.23	1,574	6,678	P(3), M,H	PHC, FPC, RP(3), NH	W,HP	PO,TO, PTO, Phone	5-10	BS,RS
2	Somavarappadu	212.86	73	289	P	-5	TK	PO	10+	RS
3	Pamulapadu	1,579.08	943	4,053	P(4), M,H	RP(2)	W,HP	PO,TO, PTO	5-10	BS,RS
4	Maheswarapuram	184.94	128	515	P,O	-5	W	-5	5-10	-5
5	Ravulapadu	179.28	96	414	P	-5	W,HP	-5	10+	RS
6	Kornipadu	196.68	178	777	P	O	TK	-5	5-10	BS
7	Vanapamula	394.97	378	1,616	P(3), M,H	RP	W,HP	PO, Phone	5-10	BS
8	Zami Dintakurru	288.94	166	712	P	O	HP	PO	5-10	BS
9	Gurivindagunta	145.28	135	590	P	-5	W	PO	5-10	BS
10	Peda Parupudi	589.22	597	2,536	P,M,O	-5	TK	PO	5-10	BS
11	Seepudi	256.97	202	830	P(3)	-5	W	-5	5-10	-5
12	Edulamaddali	539.85	253	1,094	P,M	-5	W,HP	PO	5-10	BS
13	Zuvvanapudi	227.03	109	483	P	-5	W	-5	5-10	-5
14	Appikatla	263.05	254	937	P	RP	W,HP	PO	5-10	BS
15	China Parupudi	325.37	289	1,174	P,M	O	HP	PO	10+	-5
16	Elamarru	2,018.57	1,192	4,743	P(4), M,H	PHS, RP	HP,R,C	PO,TO, PTO, Phone	5-10	BS
17	Kasipudi	61.11	79	338	P	-5	W	-5	5-10	BS
18	Allidoddi	29.95			*Uninhabited*					
19	Tativarru	737.74	297	1,255	P,O(2)	O	W	PO	-5	-5
20	Ramanapudi	432.61	192	931	P,M	-5	TK	-5	5-10	BS
21	Chirichintala	261.02	209	874	P,M	-5	W	-5	5-10	-5
22	Seri Kalvapudi	500.59	466	1,925	P(4)	RP	W	PO, PTO	5-10	BS
23	Komaravolu	574.65	555	2,202	P,M	-5	W	PO, Phone	5-10	BS

DIRECTORY

and Land use PAMARRU TALUK

Approach to village	Nearest town and distance (in Kms.)	Power supply	Staple food	Land use (i.e., area under different types of land use in hectares rounded upto 2 decimal places) Forest	Irrigated by source	Unirrigated	Culturable waste	Area not available for cultivation	Remarks including any place of religious, historical or archaeological interest	Location Code No.
(11)	(12)	(13)	(14)	(15)	(16)	(17)	(18)	(19)	(20)	(1)
PR	Gudivada 11	ED, EAG	Rice	..	T (1,319·27) GC (1,319·27)	..	..	203.96	N17:C2:M5:T3	1
PR	Gudivada 10	..	Rice	..	T (193.03) GC (193.03)	..	0.81	19·02	..	2
PR	Gudivada 5	ED, EO	Rice	..	T (1,387 66) GC (1,387.66)	4·86	..	186 .56	N10:T3	3
KR	Gudivada 4	..	Rice	..	T (161.06) GC (161.06)	..	..	23.88	N5	4
KR	Gudivada 10	ED	Rice	..	T (157.02) GC (157.02)	..	..	22.26	N2	5
PR	Gudivada 10	ED, EAG	Rice	..	T (163.09) GC (163·09)	..	..	33.59	N2:M1	6
PR	Gudivada 10	EA	Rice	..	T (348.84) GC (348.84)	..	..	46·13	N20:M2:T1	7
PR	Gudivada 7	ED, EAG	Rice	..	T (271.54) GC (271.54)	..	..	17.40	N12:M2	8
PR	Gudivada 6	ED	Rice	..	T (122.62) GC (122.62)	0.40	..	22.26	N2	9
PR	Gudivada 5	EA	Rice	..	T (504.24) GC (504.24)	..	..	84.98	N50:T2	10
KR	Gudivada 6	ED	Rice	..	T (208.81) GC (208.81)	..	..	48.16	N1	11
PR	Gudivada 6	ED, EAG	Rice	..	T (474.70) GC (474·70)	..	..	65·15	N4:T2	12
KR	Gudivada 8	ED	Rice	..	T (198.70) GC (198.70)	..	..	28.33	C1:T1	13
PR	Gudivada 6	ED, EAG	Rice	..	T (224·60) GC (224.60)	..	..	38·45	N22	14
KR	Gudivada 9	EAG	Rice	..	T (276.00) GC (276.00)	..	..	49.37	N25:C1:M5:T4	15
PR	Gudivada 13	EA	Rice	..	T (1,787.09) GC (1,787.09)	..	..	231.48	N100:C1:M6:T2	16
PR	Gudivada 8	ED	Rice	..	T (45·33) GC (45.33)	..	..	15.78	..	17
					Uninhabited					18
KR	Gudivada 4	..	Rice	..	T (675.01) GC (675.01)	..	..	62·73	N3	19
PR	Gudivada 8	EA	Rice	..	T (349.65) GC (349.65)	80·94	..	2.02	..	20
KR	Gudivada 5	ED	Rice	..	T (224·19) GC (224.19)	..	...	36.83	N10	21
PR	Gudivada 7	ED	Rice	..	T (414.40) GC (414.40)	..	40.46	45.73	N4:T1	22
PR	Gudivada 6	ED, EO	Rice	..	T (487·24) GC (487.24)	..	..	87.41	N20:C1:M2:T4	23

Location Code No.	Name of village	Total area of the village (in hectares)	Total number of Households and population		Amenities available (if not available within the village, the distance in broad ranges viz., — 5 Kms., 5-10 Kms. and 10 + Kms. of the nearest place where the facility available is given)					
			Households	Population	Educational	Medical	Drinking water (Potable)	Post and Telegraph	Day or days of the market, if any	Communications (Bus-stop, Railway station, water way
(1)	(2)	(3)	(4A)	(4B)	(5)	(6)	(7)	(8)	(9)	(10)
24	Zami Golvepalle	416.83	682	2,999	P(2), M(2)	D	W	PO	10+	BS
25	Addada	233.50	244	966	P(2), M,H	FPC	W	PO	5-10	BS
26	Peda Maddali	1,163.47	759	3,045	P(2), M,H	RP	TK, TW,HP	PO	10+	BS
27	Balliparru	151.76	141	648	P(2)	-5	TK,HP	PTO	Sunday	-5
28	Kurumaddali	884.24	657	2,736	P,M, H,O	-5	W	PO	-5	-5
29	Kanumuru	678.25	635	2,663	P(2)	-5	W,C	PO	5-10	BS
30	Uruturu	493.31	310	1,175	P(3)	-5	W	PO	10+	-5
31	Pamarru	1,779.80	3,609	16,732	P(8), M,H,JC	H	TK,TW	PO,TO, PTO, Phone	-5	BS
32	Kondiparru	400.64	340	1,426	P(2)	-5	TK	PO	5-10	-5
33	Rimmanapudi	333.06	284	1,179	P	-5	W	PO	10+	BS
34	Ainampudi	407.92	184	717	P(2)	-5	W	-5	10+	-5
35	Penjendra	699.30	472	1,975	P,M,H	O	W,TK	PO	10+	BS
36	Chitram	244.83	99	482	P	-5	W	-5	10+	-5
37	Mamidikolla	146.50	161	633	P,M	-5	TK	PO, Phone	10+	NW
38	Pasumarru	918.63	502	2,108	P(4), M,H	-5	W	PO, Phone	5-10	BS
39	Jujjavaram	500.19	596	2,423	P(2)	-5	W	PO, Phone	10+	BS
40	Raparla	353.69	235	912	P,M	-5	W	-5	5-10	-5
41	Polavaram	91.05	136	547	P,M,H	5-10	W	PO	5-10	BS
42	Undrapudi	178.47	191	834	P	5-10	W	PO	5-10	-5
43	Zami Daggumilli	223.39	164	697	P(3), M,H	5-10	W	PO	5-10	-5
44	Nibhanupudi	242.81	240	977	P(2)	5-10	TW	-5	5-10	-5
45	Nemmikuru	578.29	282	1,109	P(4), M,H	MCH, CWC	TW	PO	5-10	BS
46	Kapavaram	517.19	227	994	P(3)	-5	TK	-5	5-10	-5

DIRECTORY

and Land use PAMARRU TALUK

Approach to village	Nearest town and distance (in Kms.)	Power supply	Staple food	Land use (i.e., area under different types of land use in hectares rounded upto 2 decimal places)					Remarks including any place of religious, historical or archaeological interest	Location Code No.
				Forest	Irrigated by source	Unirrigated	Culturable waste	Area not available for cultivation		
(11)	(12)	(13)	(14)	(15)	(16)	(17)	(18)	(19)	(20)	(1)
PR	Gudivada 9	..	Rice	..	T (341.56) GC (341.56)	..	65.96	9.31	N7:C3:M8:T1	24
PR	Gudivada 8	ED	Rice	..	T (181·30) GC (181.30)	1.62	14.57	36.01	C2	25
PR	Gudivada 12	ED	Rice	..	T (1,031.95) GC (1,013.33) TWE (18.62)	6.88	..	124.64	N34:M4:T5	26
PR	Gudivada 16	ED	Rice	..	T (127.07) GC (125.05) TWE (2·02)	0.81	..	23·88	Srivenugopala Swamy temple, N150:C10:M4:T2	27
KR	Gudivada 18	ED	Rice	..	T (772·14) GC (772.14)	..	..	112.10	C1:T2	28
PR	Gudivada 18	ED	Rice	..	T (591.24) GC (591.24)	..	..	87.01	N25:C1:M5:T4	29
KR	Gudivada 18	ED	Rice	..	T (426.94) GC (426.94)	..	..	66·37	N25:M3	30
PR	Gudivada 16	EA	Rice	..	T (1,327.36) GC (1,327.36)	..	..	452.44	N1175:C8:M6;T4	31
KR	Gudivada 16	ED	Rice	..	T (335.48) GC (335.48)	..	..	65.15	N2	32
PR	Gudivada 16	ED	Rice	..	T (284.90) GC (284.90)	..	..	48.16	N2:T2	33
KR	Gudivada 10	ED	Rice	..	T (367.45) GC (367.45)	..	..	40.47	N12:M1	34
PR	Gudivada 12	ED	Rice	..	T (591.65) GC (591·65)	0.41	..	107.24	N25:M1:T5	35
KR	Gudivada 13	..	Rice	..	T (207·60) GC (207.60)	..	..	37·23	..	36
KR, NW	Gudivada 14	ED	Rice	..	T (122.22) GC (122·22)	..	..	24.28	N2:T2	37
PR	Gudivada 16	ED	Rice	..	T (751.90) GC (751.90)	..	..	166.73	N40:M3	38
PR	Gudivada 16	ED	Rice	..	T (341.15) GC (341.15)	..	..	159.04	N30:T1	39
KR	Gudivada 18	ED	Rice	..	T (316.06) GC (316·06)	..	..	37.63	..	40
PR	Gudivada 19	ED	Rice	..	T (74.46) GC (74.46)	..	..	16.59	N9:M1	41
KR	Gudivada 19	ED	Rice	..	T (149.73) GC (149.73)	..	..	28.74	N9:M:1	42
KR	Gudivada 19	ED	Rice	..	T (191.01) GC (191.01)	..	..	32.38	N20:M2:T2	43
KR	Gudivada 19	ED	Rice	..	T (197.49) GC (197.49)	..	..	45.32	..	44
PR	Gudivada 20	ED, EO	Rice	..	T (453.65) GC (453.65)	98.74	12.14	13.76	N4:C3:M2:T1	45
KR	Gudivada 18	ED	Rice	..	T (443.13) GC (443.13)	0.81	..	73.25	N10:C1:T2	46

Location Code No.	Name of village	Total area of the village (in hectares)	Total number of Households and population		Amenities available (if not available within the village, the distance in broad ranges viz., — 5 Kms., 5-10 Kms. and 10 + Kms. of the nearest place where the facility available is given)					
			Households	Population	Educational	Medical	Drinking water (Potable)	Post and Telegraph	Day or days of the market, if any	Communications (Bus-stop, Railway station, water way
(1)	(2)	(3)	(4A)	(4B)	(5)	(6)	(7)	(8)	(9)	(10)
47	Mallavaram	101.98	60	263	P	-5	W	-5	5-10	BS
48	Mir Imampalem	112.96			*Uninhabited*					
49	Nimmaluru	389.31	289	1,180	P(3)	-5	TK	PO	5-10	BS
50	Prakarla	110.88	123	469	P	-5	W	-5	5-10	-5
51	Yelakurru	195.46	299	1,263	P	-5	W	PO, Phone	5-10	-5
52	Dokiparru	1,583.94	1,350	5,998	P(3), M,H	RP(2), H	W	PO,TO, PTO, Phone	Friday	BS
53	Venuturumilli	263.85	341	1,477	P,M	-5	W,HP	PO,TO, PTO, Phone	-5	-5
54	Pesaramilli	112.10	114	582	P,M	-5	W	PO	5-10	BS
55	Kavutaram	1,343.55	1,666	7,208	P(7), M,H	5-10	W,TK	PO,TO, PTO, Phone	5-10	BS,BS

DIRECTORY

and Land use PAMARRU TALUK

Approach to village	Nearest town and distance (in Kms.)	Power supply	Staple food	Land use (i.e., area under different types of land use in hectares rounded upto 2 decimal places) Forest	Irrigated by source	Unirrigated	Culturable waste	Area not available for cultivation	Remarks including any place of religious, historical or archaeological interest	Location Code No.
(11)	(12)	(13)	(14)	(15)	(16)	(17)	(18)	(19)	(20)	(1)
PR	Gudivada 16	ED	Rice	..	T (90.24) GC (90.24)	..	..	11.74	N4	47
					Uninhabited					48
PR	Pedana 18	ED	Rice	..	T (329.41) GC (329.41)	2·02	13.36	44.52	N15:T1	49
KR	Pedana 15	ED	Rice	..	T (89.84) GC (89.84)	..	..	21.04	N1	50
KR	Pedana 14	ED	Rice	..	T (150·54) GC (150.54)	..	..	44.92	N4:M2	51
PR	Pedana 14	ED	Rice	.	T (137.59) GC (137.59)	283.28	113.72	1,049·35	N40:M3	52
KR	Pedana 12	ED	Rice	..	T (239.98) GC (239.98)	..	8.09	15.78	Sri Kodanda Ramalingeswara Swamy Temple, N10:T2	53
PR	Pedana 14	ED	Rice	..	T (91.46) GC (91.46)	..	..	20.64	N8:M1:T1	54
PR	Pedana 14	ED	Rice	..	T (1,091.03) GC (1,091.03)	..	..	252.52	N220:C2:M4:T6	55

MOVVA TALUK

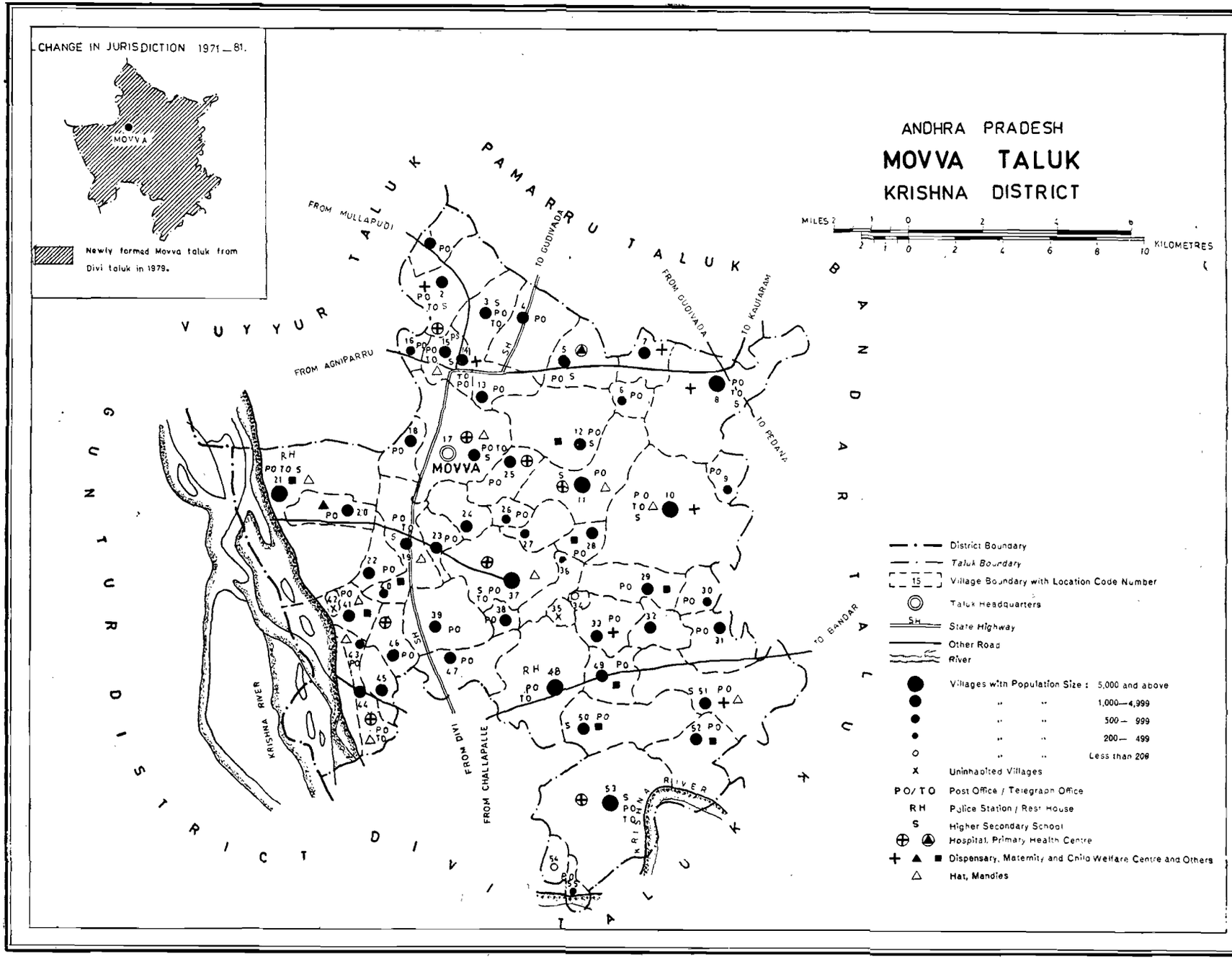

© Government of India Copyright, 1985.

ALPHABETICAL LIST OF VILLAGES

MOVVA TALUK

1981 Location Code No (1)	Name of Village (2)
1	Ainampudi
7	Avurupudi
55	Ayodhya
4	Ayyanki
16	Barlapudi
2	Bhatlapenumarru
52	Bhogireddipalle
34	Birudugadda
36	Bollapadu
42	Cheedepudi
27	Chilakalapudi
22	Chinakallepalle
5	Chinamuthevi
39	Chitturpu
29	Chitturu
33	Daliparru
38	Devarakota
35	Elikalakuduru
31	Endakuduru
37	Ghantasala
18	Gudapadu
10	Kaza
19	Kodali
11	Kosuru
24	Kothapalle
15	Kuchipudi
48	Lakshmipuram
49	Lankapalle
9	Maddipatla
51	Majeru
28	Mallampalle
50	Mangalapuram
54	Mellamarru
17	Movva
44	Nadakuduru
8	Nidumolu
43	Nimmagadda
6	Palankipadu
53	Pedakallepalle
12	Pedamuthevi
14	Pedapudi
3	Pedasanagallu
45	Puritigadda
32	Pushadam
30	Ramannapeta
21	Srikakulam
23	Tadepalle
20	Teluguraopalem
47	Vakkalagadda
41	Velivolu
26	Vellimalli Rudravaram
25	Vemulamada
40	Vemulapalle
46	Yarlagadda
13	Yeddanapudi

KRISHNA DISTRICT

Amenities

Location Code No.	Name of village	Total area of the village (in hectares)	Total number of Households and population		Amenities available (if not available within the village, the distance in broad ranges viz., — 5 Kms., 5-10 Kms. and 10 + Kms. of the nearest place where the facility available is given)					
			Households	Population	Educational	Medical	Drinking water (Potable)	Post and Telegraph	Day or days of the market, if any	Communications (Bus-stop, Railway station, water way
(1)	(2)	(3)	(4A)	(4B)	(5)	(6)	(7)	(8)	(9)	(10)
1	Ainampudi	382.02	369	1,452	P(2)	-5	W,HP	PO	10+	BS,NW
2	Bhatlapenumarru	1,165.90	840	3,306	P(3), M,H	D	W	PO,TO, PTO, Phone	10+	BS
3	Pedasanagallu	694.44	848	3,444	P(5), M,H	-5	W,TK	PO,TO, PTO, Phone	-5	BS
4	Ayyanki	936.84	649	2,740	P(2)	-5	W	PO	5-10	BS
5	Chinamuthevi	727.62	595	2,490	P(4), M,H	PHC	W	PO, Phone	10+	BS
6	Palankipadu	242.00	170	714	P	-5	W	PO	10+	-5
7	Avurupudi	378.78	423	1,434	P(2)	D(2)	W	-5	10+	BS
8	Nidumolu	1,930.75	1,337	5,603	P(10), M,H	D	W	PO,TO, PTO, Phone	-5	BS
9	Maddipatla	258.59	171	694	P	-5	W	PO	5-10	-5
10	Kaza	2,483.95	1,969	8,138	P(8), M,H	D	W,HP	PO,TO, PTO, Phone	Tuesday	BS
11	Kosuru	1,281.23	1,313	5,034	P(5), M,H	H	W	PO, Phone	Sunday	BS
12	Pedamuthevi	1,240.36	1,026	3,808	P(4), M,H	HC	W	PO, Phone	5-10	BS
13	Yeddanapudi	339.13	289	1,083	P	-5	W	PO	5-10	NW
14	Pedapudi	213.67	650	2,506	P,M	RP,D	W,HP	PO,TO, PTO, Phone	-5	BS
15	Kuchipudi	256.97	630	2,554	P(2), M,H	H,D	W	PO,TO, PTO	-5	BS
16	Barlapudi	204.37	196	784	P(2)	-5	W	PO	-5	BS
17	Movva	1,546.30	1,265	4,948	P(4), M,H	MCW,H	W,HP	PO,TO, PTO, Phone	Tuesday	BS
18	Gudapadu	319.70	269	1,004	P(2)	-5	W,HP	PO, Phone	-5	BS
19	Kodali	813.82	875	3,504	P(4), M,H	-5	W,C, TK, TW,HP	PO,TO, PTO, Phone	Wednesday	BS

Approach to village	Nearest town and distance (in Kms.)	Power supply	Staple food	Land use (i.e., area under different types of land use in hectares rounded upto 2 decimal places) Forest	Irrigated by source	Unirrigated	Culturable waste	Area not available for cultivation	Remarks including any place of religious, historical or archaeological interest	Location Code No.
(11)	(12)	(13)	(14)	(15)	(16)	(17)	(18)	(19)	(20)	(1)
PR	Vuyyur 14	ED	Rice	..	T (322.94) GC (322.94)	0.81	..	57.87	N2	1
PR	Vuyyur 15	ED	Rice	..	T (939.68) GC (939.68)	2.43	..	223.79	..	2
PR	Vuyyur 18	ED	Rice	..	T (583.15) GC (583.15)	5.26	..	106.03	N50:C2:M1:T7	3
PR	Vuyyur 20	ED	Rice	..	T (830.01) GC (830.01)	1.62	..	101.98	N10:M1:T1	4
PR	Challapalle 18	ED	Rice	..	T (627.26) GC (627.26)	1.21	..	99.15	N15:C2:M1:T3	5
PR	Challapalle 18	ED	Rice	..	T (208·82) GC (208.82)	..	..	33.18	N5	6
PR	Challapalle 19	ED	Rice	..	T (325·77) GC (325.77)	..	..	52.61	N4	7
PR	Challapalle 20	EAG	Rice	..	T (1,629.26) GC (1,629.26)	78.91	..	222.58	N120:T1	8
KR	Challapalle 15	ED	Rice	..	T (220.55) GC (220.55)	5.67	..	32.37	N2	9
PR	Challapalle 16	ED, EO	Rice	..	T (2,107.19) GC (2,107.19)	43.30	..	333.46	N300:M3:T4	10
PR	Challapalle 12	ED	Rice	..	T (1,073.22) GC (1,073.22)	31.16	..	176.85	N120:M2:T2	11
PR	Challapalle 14	ED	Rice	..	T (1,025.47) GC (1,025.47)	56.25	..	158.64	Laxmipathi-swaraswamy temple, N124:M4	12
PR, NW	Challapalle 15	ED	Rice	..	T (279.23) GC (279.23)	13.76	6.07	40.07	N3	13
PR	Challapalle 16	ED	Rice	..	T (140.42) GC (140.42)	33.59	..	39.66	N50:C3:M4:T2	14
PR	Challapalle 16	ED	Rice	..	T (194.65) GC (194.65)	6.47	6.07	49.78	Famous for Kuchupudi dance N200:C5:M5:T2	15
PR	Challapalle 16	ED	Rice	..	T (165.52) GC (165.52)	6.07	..	32·78	N4:M4:T1	16
PR	Challapalle 13	EA	Rice	..	T (1,328.98) GC (1,328.98)	13.36	..	203.96	N85:C1:M4	17
PR	Challapalle 13	EA	Rice	..	T (270.33) GC (270.33)	..	..	44.92	N25:T1	18
PR	Challapalle 8	EA	Rice	..	T (685·54) GC (685.54)	8·50	..	119.38	N205:C1:M6:T1	19

Location Code No.	Name of village	Total area of the village (in hectares)	Total number of Households and population		Amenities available (if not available within the village, the distance in broad ranges viz., — 5 Kms., 5-10 Kms. and 10 + Kms. of the nearest place where the facility available is given)					
			House-holds	Popula-tion	Educational	Medical	Drinking water (Potable)	Post and Telegraph	Day or days of the market, if any	Communica-tions (Bus stop, Railway station, Water way)
(1)	(2)	(3)	(4A)	(4B)	(5)	(6)	(7)	(8)	(9)	(10)
20	Teluguraopalem	559·27	280	1,077	P,M	MCW	W,HP	PO	-5	BS
21	Srikakulam	2,923.85	1,506	6,425	P(14), M(2), H(2)	MH	W,HP	PO, TO, PTO, Phone	Thursday	BS
22	Chinakallepalle	326.18	382	1,347	P(3)	-5	W	PO	5-10	BS
23	Tadepalle	218.13	442	1,639	P(2)	-5	HP	PO	10+	BS
24	Kothapalle	412·37	258	1,029	P, M	-5	W,HP	-5	10+	BS
25	Vemulamada	467.01	419	1,712	P(3)	H	W	PO	10+	BS
26	Vellimalli Rudravaram	225.00	220	793	P(2)	-5	W	PO	10+	-5
27	Chilakalapudi	309.99	267	939	P(3)	-5	W	-5	10+	-5
28	Mallampalle	294·61	426	1,811	P(2)	HC	W	PO	10+	5-10
29	Chitturu	609.46	258	1,112	P(2)	SMP	W	PO	10+	-5
30	Ramannapeta	335.08	191	783	P	-5	W	PO	10+	-5
31	Endakuduru	717.51	257	1,100	P	-5	W	PO	10+	BS
32	Pushadam	363.41	255	1,071	P	-5	W	-5	10+	-5
33	Daliparru	583.56	353	1,377	P(2)	D	W	PO	5-10	-5
34	Birudugadda	106.03	37	137	P	-5	W	-5	5-10	-5
35	Elikalakuduru	67.28			*Uninhabited*					
36	Bollapadu	189.39	69	301	P	-5	W	-5	-5	-5
37	Ghantasala	1,221.34	2,664	10,360	P(10), M,H	H,D, PHC, RP(6)	W,C	PO,TO, PTO, Phone	Tuesday	BS
38	Devarakota	323.75	337	1,351	P(6)	-5	W	PO	5-10	-5
39	Chitturpu	908.11	602	2,496	P(2), M	-5	C, W, HP	PO, Phone	5-10	BS
40	Vemulapalle	248.48	223	860	P	SMP, MH	W	-5	5-10	-5
41	Velivolu	352.88	356	1,486	P(2)	SMP	W	PO	Thursday	BS
42	Cheedepudi	12.14			*Uninhabited*					
43	Nimmagadda	160.26	158	590	P,O	-5	HP	PO	Thursday	BS

DIRECTORY

and Land use MOVVA TALUK

Approach to village	Nearest town and distance (in Kms.)	Power supply	Staple food	Land use (i.e., area under different types of land use in hectares rounded upto 2 decimal places) Forest	Irrigated by source	Unirrigated	Culturable waste	Area not available for cultivation	Remarks including any place of religious, historical or archaeological interest	Location Code No.
(11)	(12)	(13)	(14)	(15)	(16)	(17)	(18)	(19)	(20)	(1)
PR	Challapalle 12	ED, EAG	Rice	..	T (454.05) GC (454.05)	..	..	105.22	N14:T2	20
PR	Challapalle 13	EA	Rice	..	T (1,564.51) GC (1,564.51)	80.53	..	1,278.81	Andhra Vishnu Temple, N255:C3:N8:T5	21
PR	Challapalle 8	EA	Rice	..	T (275.19) GC (275.19)	12.14	8.09	30.76	N24:M2:T1	22
PR	Challapalle 8	ED, EO	Rice	..	T (181.70) GC (181.70)	32.38	..	4.05	N10:T1	23
PR	Challapalle 10	ED, EO	Rice	..	T (350.05) GC (350.05)	4.45	..	57.47	N13:T1	24
PR	Challapalle 12	ED, EO	Rice	..	T (376.76) GC (376.76)	26.71	..	63.54	N4	25
KR	Challapalle 10	ED, EAG	Rice	..	T (162·68) GC (162.68)	38.04	16.19	2.02	..	26
KR	Challapalle 10	..	Rice	..	T (301.90) GC (301.90)	3.64	2.43	2.02	..	27
KR	Challapalle 10	ED	Rice	..	T (234.31) GC (234.31)	7.28	..	53.02	N10:T1	28
KR	Challapalle 10	EA	Rice	..	T (549.97) GC (549.97)	6.47	..	53.02	N2:T1	29
KR	Challapalle 14	ED	Rice	..	T (280.85) GC (280.85)	..	..	53.82	N5	30
PR	Challapalle 14	EA	Rice	..	T (509.90) GC (509.90)	10.93	83·37	113.31	M2	31
KR	Challapalle 12	EA	Rice	..	T (316·06) GC (316.06)	6.88	..	35.21	N3:M1:T1	32
KR	Challapalle 8	ED	Rice	..	T (507.07) GC (507.07)	3.64	..	72.85	N15	33
PR	Challapalle 8	EA	Rice	..	T (70·01) GC (70.01)	..	..	36.02	..	34
					Uninhabited					35
PR	Challapalle 8	ED	Rice	..	T (152.97) GC (152.97)	5.26	4.05	27.11	T1	36
PR	Challapalle 8	EA	Rice	..	T (854.69) GC (854.69)	19.43	..	347.22	N600:C3:M7:T11	37
PR	Challapalle 6	EA	Rice	..	T (205.18) GC (205.18)	5·26	..	113.31	N18:C1:M1:T3	38
PR	Challapalle 6	ED, EO	Rice	..	T (687.96) GC (687.96)	38.04	4.05	178.06	N24:M1:T2	39
PR	Challapalle 8	EA	Rice	..	T (202.34) GC (202.34)	20.23	8·09	17.00	N13:M1:T1	40
PR	Challapalle 8	ED, EAG	Rice	..	T (297.04) GC (297.04)	..	..	55.84	N2:M1:T1	41
					Uninhabited					42
PR	Challapalle 6	ED, EAG	Rice	..	T (89.84) GC (89.84)	0.41	..	70.01	N2:M1	43

Location Code No.	Name of village	Total area of the village (in hectares)	Total number of Households and population		Amenities available (if not available within the village, the distance in broad ranges viz., — 5 Kms., 5-10 Kms. and 10 + Kms. of the nearest place where the facility available is given)					
			House-holds	Popula-tion	Educational	Medical	Drinking water (Potable)	Post and Telegraph	Day or days of the market, if any	Communica-tions (Bus stop, Railway station, Water way)
(1)	(2)	(3)	(4A)	(4B)	(5)	(6)	(7)	(8)	(9)	(10)
44	Nadakuduru	1,439.46	893	3,586	P(7)	SMP(2), H(2)	W,HP	PO,TO, PTO, Phone	Thursday	BS
45	Puritigadda	347.22	459	1,783	P,O	-5	HP	-5	-5	BS
46	Yarlagadda	441.51	479	1,818	P(2)	H	HP	PO	-5	-5
47	Vakkalagadda	774.16	616	2,540	P(3),M	-5	TK	PO, Phone	-5	BS
48	Lakshmipuram	1,513.12	2,467	9,793	P(5),M	-5	W	PO,TO, PTO, Phone	5-10	BS
49	Lankapalle	432.61	573	2,330	P(3)	PHS, RP	W,TK	PO, Phone	5-10	BS
50	Mangalapuram	1,072.82	983	3,691	P(5), M,H	MH	W	PO	5-10	BS
51	Majeru	1,667.71	1,011	4,031	P,M,H	D	W,TK, HP	PO, Phone	Friday	BS
52	Bhogireddipalle	921.47	557	2,196	P(2)	RP	W	PO, Phone	5-10	BS
53	Pedakallepalle	2,256.93	1,747	7,088	P(7), M,H	H	W	PO,TO, PTO, Phone	5-10	BS
54	Mellamarru	52.20	5	21	-5	5-10	W	-5	5-10	-5
55	Ayodhya	115.34	49	210	P	-5	W	PO	10+	5-10

DIRECTORY

and Land use MOVVA TALUK

Approach to village	Nearest town and distance (in Kms.)	Power supply	Staple food	Land use (i.e., area under different types of land use in hectares rounded upto 2 decimal places)					Remarks including any place of religious, historical or archaeological interest	Location Code No.
				Forest	Irrigated by source	Unirrigated	Culturable waste	Area not available for cultivation		
(11)	(12)	(13)	(14)	(15)	(16)	(17)	(18)	(19)	(20)	(1)
PR	Challapalle 6	ED, EAG	Rice	..	T (310.39) GC (310.39)	10.12	80.94	1,037.61	N2:C1:M2:T1	44
PR	Challapalle 4	EA	Rice	..	T (287.33) GC (287.33)	1·21	..	58·68	N2:T1	45
PR	Challapalle 4	EA	Rice	..	T (368.67) GC (368.67)	32·37	..	17·40	N20:C2:M2:T4	46
PR	Challapalle 2	ED, EAG	Rice	..	T (674·21) GC (674.21)	5.66	..	94·29	N100:C1:M7	47
PR	Challapalle 6	EA	Rice	..	T (320·51) GC (320.51)	48·16	..	1,144.45	N50:C1	48
PR	Challapalle 8	EA	Rice	..	T (351·27) GC (351·27)	1.21	..	80·13	N20:M1:T1	49
PR	Challapalle 8	ED	Rice	..	T (840.53) GC (840·53)	4·05	..	228·24	N6:T1	50
PR	Challapalle 16	ED	Rice	..	T (1,405.47) GC (1,405·47)	3.24	..	233·50	N30:M1:T4	51
PR	Challapalle 14	ED	Rice	..	T (763.24) GC (763.24)	..	..	158·23	N4:C1:M2:T3	52
PR	Challapalle 10	ED	Rice	..	T (1,670·94) GC (1,670·94)	125.05	..	460·94	Sri Durga Nageswara Swamy Temple, N62:M2	53
KR	Challapalle 16	ED	Rice	..	T (33·99) GC (33.99)	..	..	18·21	..	54
KR	Challapalle 12	ED	Rice	..	T (73·65) GC (73.65)	..	..	41.69	N4	55

BANDAR TALUK

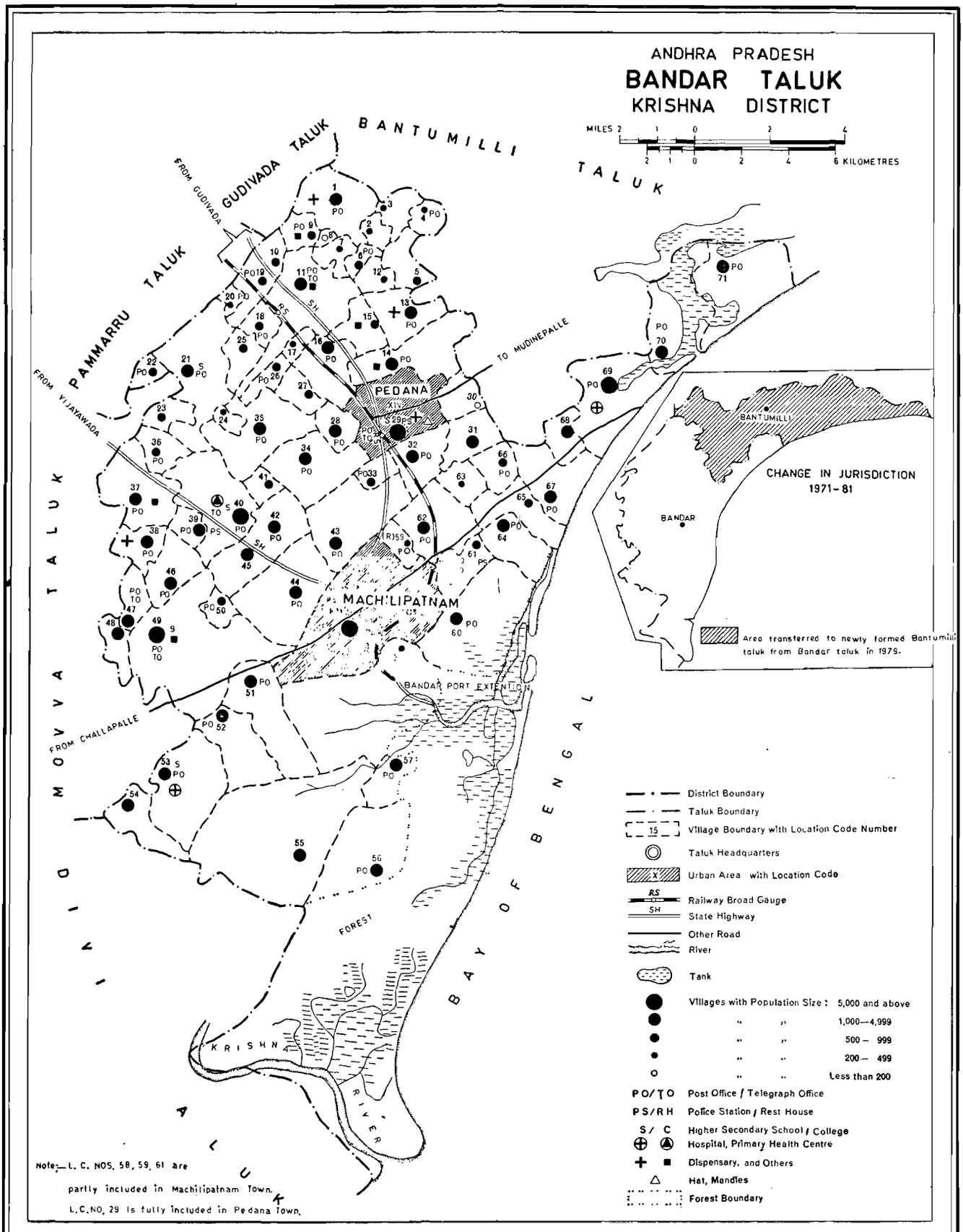

Based upon survey of India map with the permission of Surveyor General of India.
The territorial waters of India extend into the sea to a distance of twelve nautical miles measured from the appropriate base line.

© Government of India Copyright, 1985.

ALPHABETICAL LIST OF VILLAGES

BANDAR TALUK

1981 Location Code No. (1)	Name of Village (2)
34	Akulamannadu
50	Akumarru
43	Arisepalle
58	Bandar
32	Borrapothupalem
31	Buddalapalem
1	Chevendra
61	Chilakalapudi
53	Chinnapuram
39	Chittiguduru
12	Dirisepalle
17	Gadepudi
25	Gandram
68	Gokavaram
64	Gopuvanipalem
40	Gudur
52	Gundupalem
24	Gurijepalle
7	Gurivindagunta
33	Hussainpalem
48	Idugullapalle
22	Jaccamcharla
23	Kalapatam
38	Kanchakoduru
35	Kankantava
70	Kanur
28	Kappaladoddi
60	Kara Agraharam
6	Kavipuram
42	Kokanarayanapalem
55	Kona
9	Kongamcherla
14	Konkepudi
3	Koppalle
66	Kothapudi
15	Kuduru
8	Kummaragunta
26	Lellagaruvu
59	Machavaram
49	Mallavolu
67	Manginapudi
21	Mukkollu
4	Mutcherla
2	*Mutchiligunta*
16	Nadupur
20	Nagavaram
13	Nandigama
41	Narikedalapalem
54	Nelakurru
56	Palletummalapalem
29	Pedana
71	Pedapatnam
36	Pinagudurulanka
57	Polatitippa
47	Polavaram
62	Pothepalle
63	Potlapalem
27	Ramanujavartalapalle
45	Ramarajupalem
46	Rayavaram
51	Rudravaram
5	Serivarthalapalle
30	Singarayapalem
44	Sultanagaram Gollapalem
37	Tarakatur
65	Tavisepudi
69	Thallapalem
11	Vadlamannadu
19	Vemavaram
10	Vemavarapupalem
18	Vulavalapudi

KRISHNA DISTRICT

Location Code No.	Name of village	Total area of the village (in hectares)	Total number of Households and population		Amenities available (if not available within the village, the distance in broad ranges viz., — 5 Kms., 5-10 Kms. and 10 + Kms. of the nearest place where the facility available is given)					
			Households	Population	Educational	Medical	Drinking water (Potable)	Post and Telegraph	Day or days of the market, if any	Communications (Bus-stop, Railway station, water way
(1)	(2)	(3)	(4A)	(4B)	(5)	(6)	(7)	(8)	(9)	(10)
1	Chevendra	836.08	554	2,576	P,M	D,RP	W	PO, Phone	10+	BS
2	Mutchiligunta	156.21	125	472	P	-5	W	-5	5-10	-5
3	Koppalle	229.86	71	313	P	-5	W	-5	10+	5-10
4	Mutcherla	179.28	110	472	P	-5	W	PO	10+	-5
5	Serivarthalapalle	319.30	187	751	P(3)	-5	W	-5	5-10	BS
6	Kavipuram	132.33	106	534	P	-5	W	PO	5-10	-5
7	Gurivindagunta	235.93	106	385	P	5-10	W	-5	10+	BS
8	Kummaragunta	44.92	50	197	P	-5	W	-5	10+	-5
9	Kongamcherla	199.51	114	517	P,M	RP	W	PO	10+	-5
10	Vemavarapupalem	87.00	115	520	P	-5	W	-5	10+	BS
11	Vadlamannadu	1,240.76	845	3,902	P(3), M,AC	SMP(2)	W	PO, PTO, Phone	5-10	BS,RS
12	Dirisepalle	160.26	57	253	P	-5	W	-5	5-10	-5
13	Nandigama	513.95	588	2,473	P(2), M(2)	SMP(2), D(2)	W	PO	5-10	BS
14	Konkepudi	866.03	577	2,168	P(3)	SMP(2)	W	PO	-5	-5
15	Kuduru	359.36	253	999	P(2)	SMP	W	-5	5-10	BS
16	Nadupur	461.75	294	1,295	P(3), AC(4)	-5	W,HP	PO	5-10	BS,RS
17	Gadepudi	122.62	104	490	P,AC	-5	W	-5	5-10	BS
18	Vulavalapudi	195.87	137	607	P(2)	-5	W,TK	PO	5-10	-5
19	Vemavaram	174.01	139	563	P(2)	-5	W	PO	5-10	BS
20	Nagavaram	87.41	51	243	P,AC	-5	W	PO	5-10	-5
21	Mukkollu	1,160.23	550	2,426	P(2), M,H, AC(2)	-5	W	PO, Phone	-5	BS
22	Jaccamcharla	180.49	168	758	P	5-10	W	PO	5-10	BS
23	Kalapatam	197.08	120	578	P	-5	W,TK	-5	5-10	BS

DIRECTORY

and Land use BANDAR TALUK

Approach to village	Nearest town and distance (in Kms.)	Power supply	Staple food	Land use (i.e., area under different types of land use in hectares rounded upto 2 decimal places) Forest	Irrigated by source	Unirrigated	Culturable waste	Area not available for cultivation	Remarks including any place of religious, historical or archaeological interest	Location Code No.
(11)	(12)	(13)	(14)	(15)	(16)	(17)	(18)	(19)	(20)	(1)
PR	Pedana 12	ED, EO	Rice	..	T (709·82) GC (709·82)	0.40	..	125·86	N5	1
KR	Pedana 10	..	Rice	..	T (125·86) GC (125·86)	6·07	..	24·28	N3	2
KR	Pedana 10	..	Rice	..	T (201.13) GC (201·13)	..	..	28.73	N2	3
KR	Pedana 12	..	Rice	..	T (155·80) GC (155.80)	0·41	..	23·07	N2:T1	4
PR	Pedana 8	ED	Rice	..	T (259.81) GC (259.81)	0.41	..	59.08	..	5
KR	Pedana 8	..	Rice	..	T (119.79) GC (119.79)	..	..	12.54	N3:T1	6
PR	Pedana 10	..	Rice	..	T (208.82) GC (208.82)	1.21	..	25.90	N2:T1	7
KR	Pedana 10	..	Rice	..	T (38·85) GC (38·85)	0·41	..	5.66	..	8
KR	Pedana 12	..	Rice	..	T (169.97) GC (169.97)	7·69	12.54	9.31	N2:M1	9
PR	Pedana 19	..	Rice	..	T (73.25) GC (73.25)	1.21	..	12·54	N4	10
PR	Pedana 8	ED, EO	Rice	..	T (1,028.71) GC (1,028·71)	26.70	..	185·35	N29:C1:M1:T1	11
KR	Pedana 7	ED	Rice	..	T (143.26) GC (143.26)	..	0.81	16.19	..	12
PR	Pedana 5	EA	Rice	..	T (417.64) GC (417.64)	35.61	..	60.70	N3·T4	13
KR	Pedana 3	EA	Rice	..	T (540.26) GC (540·26)	159.85	36.42	129.50	N3:T1	14
PR	Pedana 5	ED, EAG	Rice	..	T (290.56) GC (290.56)	..	..	68.80	T5	15
PR	Pedana 5	ED, EO	Rice	..	T (234.72) GC (234.72)	48.56	129.91	48·56	N7	16
PR	Pedana 7	..	Rice	..	T (110.48) GC (110·48)	1.21	1.62	9.31	N1	17
KR	Pedana 10	..	Rice	..	T (155.80) GC (155.80)	16·19	3.64	20.24	N5:T1	18
PR	Pedana 9	ED, EO	Rice	..	T (146.09) GC (146.09)	..	0.40	27.52	N6	19
KR	Pedana 10	..	Rice	..	T (75.67) GC (75.67)	6.88	..	4.86	N2	20
PR	Pedana 10	ED, EO	Rice	..	T (973.67) GC (973.67)	106.43	..	80.13	N2:T6	21
PR	Pedana 13	..	Rice	..	T (155.80) GC (155.80)	1.22	..	23·47	..	22
PR	Pedana 12	..	Rice	..	T (168·75) GC (168.75)	1.62	..	26.71	N2	23

Location Code No.	Name of village	Total area of the village (in hectares)	Total number of Households and population		Amenities available (if not available within the village, the distance in broad ranges viz., — 5 Kms., 5-10 Kms. and 10 + Kms. of the nearest place where the facility available is given)					
			Households	Population	Educational	Medical	Drinking water (Potable)	Post and Telegraph	Day or days of the market, if any	Communications (Bus-stop, Railway station, water way
(1)	(2)	(3)	(4A)	(4B)	(5)	(6)	(7)	(8)	(9)	(10)
24	Gurijepalle	100.77	78	384	P	-5	W	-5	-5	-5
25	Gandram	301.89	133	526	P,AC	5-10	W	-5	5-10	-5
26	Lellagaruvu	181.70	175	907	P(2), AC(2)	-5	W	PO	5-10	-5
27	Ramanujavartalapalle	272.76	204	795	P, AC(2)	-5	W	-5	5-10	-5
28	Kappaladoddi	326.58	602	2,772	P(2), M(2), AC	-5	W	PO	-5	BS
29	Pedana	2,072.00			*Urban Area*	*(Pedana Town)*				
30	Singarayapalem	278.02	49	197	P	-5	O	-5	5-10	BS
31	Buddalapalem	427.35	245	1,092	P(2), AC(2)	-5	W	-5	5-10	-5
32	Borrapothupalem	331.03	264	1,152	P(2), AC	-5	W	PO, Phone	5-10	BS
33	Hussainpalem	171.59	123	510	P,AC	-5	W	PO	5-10	BS
34	Akulamannadu	891.92	1,096	4,733	P, AC(5)	-5	W	PO	5-10	BS
35	Kankantava	1,097.91	550	2,375	P(2), AC(2)	-5	W	PO	5-10	-5
36	Pinagudurulanka	226.22	122	622	P,AC	-5	W	PO	5-10	-5
37	Tarakatur	830.41	852	3,842	P(2),M	RP	W,TK	PO	-5	BS
38	Kanchakoduru	274.78	282	1,135	P,AC	D	W,TK	PO	10+	-5
39	Chittiguduru	242.81	229	1,001	P,AC	-5	WC	PO	5-10	BS
40	Gudur	1,062.70	1,391	6,371	P(7), AC(4), M,H	PHC	W	PO,TO, PTO, Phone	5-10	BS
41	Narikedalapalem	204.37	129	584	P	-5	W	-5	10+	-5
42	Kokanarayanapalem	541.47	279	1,312	P	-5	W	PO	5-10	-5
43	Arisepalle	1,048.54	458	2,013	P(3), AC(2)	5-10	W	PO	5-10	-5
44	Sultanagaram Gollapalem	1,184.92	1,043	4,472	P(4), AC(3)	-5	W	PO	-5	BS
45	Ramarajupalem	380.00	279	1,162	P(2), AC(2)	-5	W	-5	-5	BS
46	Rayavaram	474.70	692	2,915	P,M(2), AC(3)	-5	W	PO, Phone	5-10	BS
47	Polavaram	50.99	662	3,124	P,M, AC	5-10	W	PO,TO, PTO, Phone	10+	BS

DIRECTORY

and Land use BANDAR TALUK

Approach to village	Nearest town and distance (in Kms.)	Power supply	Staple food	Land use (i.e., area under different types of land use in hectares rounded upto 2 decimal places)					Remarks including any place of religious, historical or archaeological interest	Location Code No.
				Forest	Irrigated by source	Unirrigated	Culturable waste	Area not available for cultivation		
(11)	(12)	(13)	(14)	(15)	(16)	(17)	(18)	(19)	(20)	(1)
KR	Pedana 9	ED	Rice	..	T (84.58) GC (84.58)	..	..	16.19	..	24
KR	Padana 10	..	Rice	..	T (266.69) GC (266.69)	..	16.59	18.61	N1	25
KR	Pedana 8	..	Rice	..	T (157.02) GC (157.02)	..	..	24.28	N3:M1:T1	26
KR	Pedana 6	..	Rice	..	T (224.60) GC (224.60)	..	..	48.16	..	27
PR	Pedana 4	ED	Rice	..	T (219.74) GC (219.74)	..	..	106.84	N25	28
				Urban Area (Pedana Town)						29
PR	Pedana 3	ED	Rice	..	T (222.98) GC (222.98)	..	0.41	54.63	T2	30
KR	Pedana 3	ED	Rice	..	T (343.28) GC (343.28)	..	..	83.37	T1	31
PR	Pedana 2	ED	Rice	..	T (284.49) GC (284.49)	42.09	..	4.45	N1:T1	32
PR	Pedana 2	ED	Rice	..	T (155.80) GC (155.80)	9.71	2.43	3.65	N1:T1	33
PR	Pedana 5	ED	Rice	..	T (637.38) GC (637.38)	52.61	3.64	198.29	N8:M1	34
KR	Pedana 8	ED	Rice	..	T (932.80) GC (932.80)	2.43	..	162.68	N2:M1:T2	35
PR	Pedana 12	..	Rice	..	T (201.94) GC (201.94)	20.24	..	4.04	..	36
PR	Machilipatnam 12	ED	Rice	..	T (658.83) GC (658.83)	18.21	..	153.37	N8:T2	37
KR	Machilipatnam 12	ED	Rice	..	T (223.39) GC (223.39)	12.54	..	38.85	N3	38
PR	Machilipatnam 8	ED	Rice	..	T (203.15) GC (203.15)	..	..	39.66	N2	39
PR	Machilipatnam 8	ED	Rice	..	T (836.89) GC (836.89)	1.21	..	224.60	N70:C1:M3:T12	40
KR	Machilipatnam 8	..	Rice	..	T (157.42) GC (157.42)	0.81	..	46.14	..	41
KR	Machilipatnam 5	ED	Rice	..	T (473.48) GC (473.48)	9.71	..	58.28	M1:T2	42
KR	Machilipatnam 3	ED	Rice	..	T (866.83) GC (866.83)	87.82	58.68	35.21	N3:M2:T1	43
PR	Machilipatnam 3	ED	Rice	..	T (1,010.90) GC (1,010.90)	1.62	..	172.40	N4:M2:T1	44
PR	Machilipatnam 5	ED	Rice	..	T (322.13) GC (322.13)	..	2.83	55.04	..	45
PR	Machilipatnam 10	ED	Rice	..	T (375.55) GC (375.55)	1.22	..	97.93	N36	46
PR	Machilipatnam 14	ED	Rice	..	T (14.97) GC (14.97)	..	..	36.02	N136:M2:T2	47

Location Code No.	Name of village	Total area of the village (in hectares)	Total number of Households and Population		Amenities available (if not available within the village, the distance in broad ranges viz., — 5 Kms., 5-10 Kms. and 10 + Kms. of the nearest place where the facility available is given)					
			Households	Population	Educational	Medical	Drinking water (Potable)	Post and Telegraph	Day or days of the market, if any	Communications (Bus-stop, Railway station, Water way)
(1)	(2)	(3)	(4A)	(4B)	(5)	(6)	(7)	(8)	(9)	(10)
48	Idugullapalle	157.02	228	1,064	P	5-10	W	-5	10+	-5
49	Mallavolu	2,555.99	1,563	6,832	P(5), M,H,AC	RP	W	PO,TO, PTO, Phone	10+	BS
50	Akumarru	163.08	198	762	P,AC	-5	W	PO	5-10	BS
51	Rudravaram	969.62	407	1,502	P(3), AC(2)	5-10	HP	PO	5-10	BS
52	Gundupalem	733.29	482	1,882	P(2),M(2), AC(2)	-5	W	PO	5-10	-5
53	Chinnapuram	1,195.84	1,075	4,462	P,M,H, AC(3)	RP, O,H	W,HP	PO, Phone	5-10	BS
54	Nelakurru	605.00	593	2,415	P(4), AC(5)	-5	HP,C	-5	5-10	BS
55	Kona	2,933.15	498	1,961	P(5)	5-10	HP,C	-5	5-10	NW
56	Palletummalapalem	9,248.66	322	1,394	P(3), AC(2)	10+	HP	PO	5-10	NW
57	Polatitippa	1,691.99	419	1,862	P,AC	5-10	HP	PO	5-10	NW
58	Bandar	3,817.79	97	435	P,AC	-5	W,HP	-5	-5	BS
59	Machavaram	102.39	96	393	P,AC	-5	W	PO	-5	BS
60	Kara Agraharam	1,223.36	760	3,282	P(4), AC(3)	-5	HP,W	PO	5-10	BS
61	Chilakalapudi (R)	420.47	135	665	P	-5	W	PO	-5	BS
62	Pothepalle	958.29	233	1,457	P, AC(2)	-5	W	PO	5-10	BS
63	Potlapalem	276.80	104	430	P	-5	W	-5	5-10	BS
64	Gopuvanipalem	387.28	222	1,043	P,AC	-5	W,C	PO	5-10	BS
65	Tavisepudi	411.16	150	720	P,M, AC	-5	W,C	-5	5-10	BS
66	Kothapudi	275.99	140	588	P	5-10	W	PO	5-10	BS
67	Manginapudi	602.98	384	1,731	P(2),AC	5-10	W	PO, Phone	5-10	BS
68	Gokavaram	352.08	276	1,275	P	-5	W	-5	5-10	BS
69	Thallapalem	1,259.38	1,233	5,555	P(2), M(2)	H	W	PO	5-10	-5
70	Kanur	1,084.96	420	2,081	P(2), AC(2)	-5	W	PO	5-10	BS
71	Pedapatnam	1,592.84	270	1,125	P(3)	5-10	W,TK	PO	5-10	BS,NW

DIRECTORY

and Land use BANDAR TALUK

Approach to village	Nearest town and distance (in Kms.)	Power supply	Staple food	Land use (i.e., area under different types of land use in hectares rounded upto 2 decimal places)					Remarks including any place of religious, historical or archaeological interest	Location Code No.
				Forest	Irrigated by source	Unirrigated	Culturable waste	Area not available for cultivation		
(11)	(12)	(13)	(14)	(15)	(16)	(17)	(18)	(19)	(20)	(1)
KR	Machilipatnam 14	ED	Rice	..	T (129.50) GC (129.50)	..	..	27.52	..	48
PR	Machilipatnam 12	ED	Rice	..	T (2,184.08) GC (2,184.08)	17.40	4.05	350.46	N10;C1:M1:T4	49
PR	Machilipatnam 6	ED	Rice	..	T (134.76) GC (134.76)	1.21	..	27.11	N2	50
PR	Machilipatnam 5	ED	Rice	..	T (534.59) GC (534.59)	1.21	33.59	400.23	N4:M1	51
KR	Machilipatnam 8	ED	Rice	..	T (420.87) GC (420.87)	202.34	..	110.08	N4:T2	52
PR	Machilipatnam 12	ED	Rice	..	T (758.78) GC (758.78)	16.19	242.81	178.06	N4:M1:T3	53
PR	Machilipatnam 15	ED	Rice	..	T (519.21) R (519.21)	..	..	85.79	..	54
KR, NW	Machilipatnam 14	..	Rice	1,148.09	T (481.98) GC (481.98)	..	190.20	1,112.88	..	55
KR, NW	Machilipatnam 14	..	Rice	7,694.67	T (125.45) GC (125.45)	7.29	..	1,421.25	..	56
KR, NW	Machilipatnam 6	..	Rice	1,365.41	..	294.21	..	32.37	..	57
PR	Machilipatnam 8	EA	Rice	..	T (1,573.82) GC (1,573.82)	1,636.14	271.95	335.88	..	58
PR	Machilipatnam 1	EA	Rice	..	T (43.71) GC (43.71)	23.88	..	34.80	N40:M2:T2	59
PR	Machilipatnam 5	ED	Rice	..	T (5.26) GC (5.26)	..	161.87	1,056.23	N1:M1	60
PR	Machilipatnam 1	EA	Rice	..	T (11.74) GC (11.74)	0.40	6.07	402.26	N50:C2:M5:T5	61
PR	Machilipatnam 5	ED	Rice	..	T (240.79) GC (240.79)	310.39	89.43	317.68	N4	62
PR	Pedana 5	ED	Rice	..	T (155.80) GC (155.80)	..	..	121.00	N1	63
PR	Machilipatnam 5	ED	Rice	..	T (152.56) GC (152.56)	129.50	..	105.22	N2:T1	64
PR	Pedana 6	ED	Rice	..	T (17.81) GC (17.81)	250.09	..	143.26	N2:T1	65
PR	Pedana 5	..	Rice	..	T (65.56) GC (65.56)	53.01	..	157.42	..	66
PR	Pedana 7	ED	Rice	..	T (47.75) GC (47.75)	433.82	..	121.41	N2	67
PR	Pedana 7	ED	Rice	..	T (42.09) GC (42.09)	164.30	72.85	72.84	C1	68
KR	Pedana 9	ED	Rice	..	T (292.99) GC (292.99)	543.49	..	422.90	N4:M2:T1	69
PR	Pedana 12	..	Rice	190.61	T (267.50) GC (267.50)	44.92	30.35	551.58	N1:M1:T2	70
PR, NW	Pedana 16	..	Rice	87.41	T (241.60) GC (241.60)	52.61	847.01	364.21	..	71

DIVI TALUK

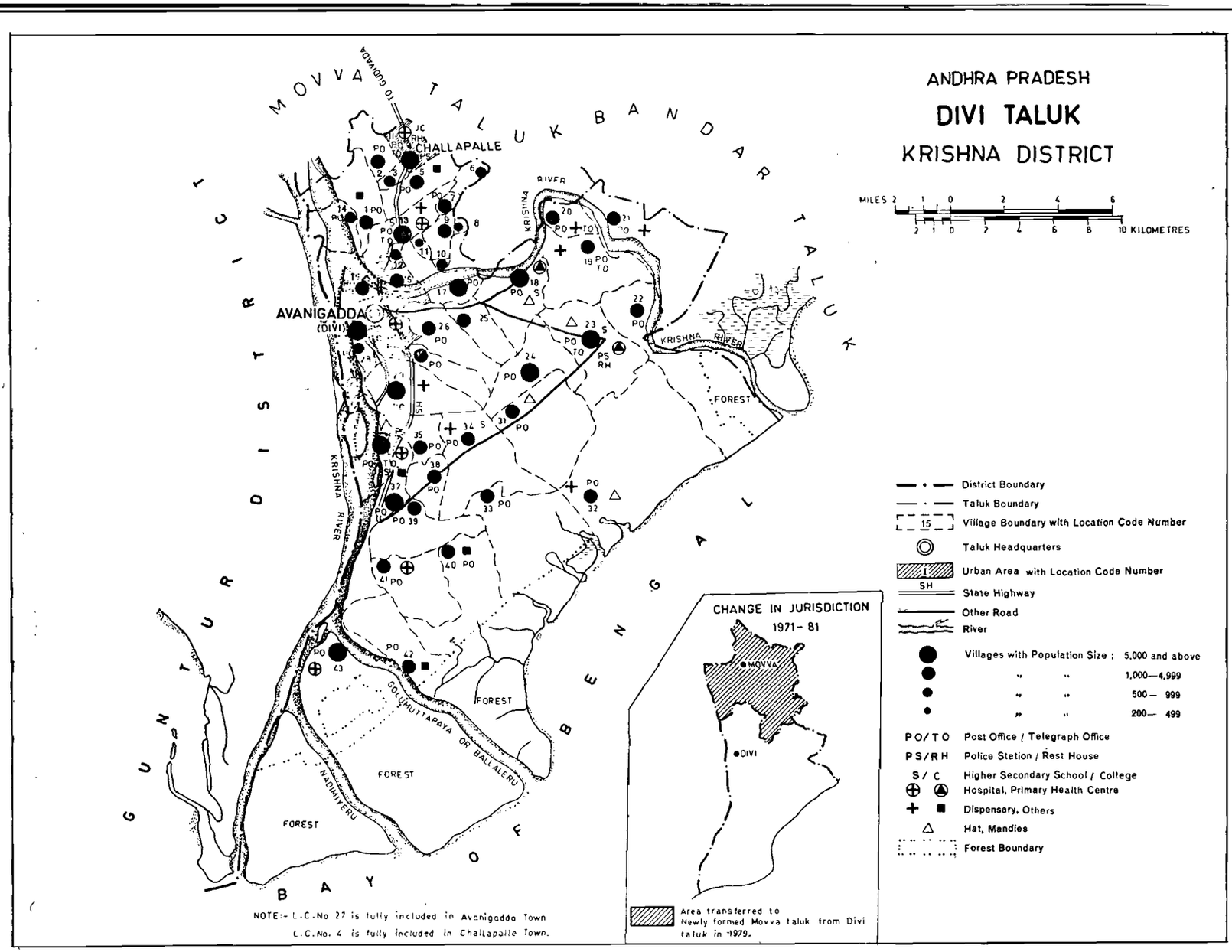

Based upon survey of India map with the permission of the Surveyor General of India
The territorial waters of India extend into the sea to a distance of twelve nautical miles measured from the appropriate base line.

© Government of India Copyright, 1985.

ALPHABETICAL LIST OF VILLAGES

DIVI TALUK

1981 Location Code No. (1)	Name of Village (2)
6	Annavaram
30	Aswaraopalem
27	Avanigadda
34	Bhavadevarapalle
14	Bobbarlanka
4	Challapalle
11	Chiruvolu
17	Chiruvolulanka
38	Chodavaram
28	Edlanka
43	Edurumondi
42	Etimoga
40	Ganapeswaram
32	Gollapalem
33	Kammanamolu
3	Kaptanpalem
23	Koduru
1	Kokkiligadda
24	Lingareddipalem
25	Machavaram
31	Mandapakala
10	Mellamarthilanka
9	Merakanapalle
26	Modumudi
13	Mopidevi
12	Mopidevilanka
36	Nagayalanka
16	Nagayatippa
35	Nangegadda
2	Pagolu
41	Parrachivara
5	Pedaprolu
21	Pedayadara
20	Pittallanka
15	Puligadda
19	Salempalem
39	Talagadadivi
8	Tekupalle
37	T. Kothapalem
22	Ullipalem
29	Vekanuru
7	Venkatapuram
18	Viswanadhapalle

Location Code No.	Name of village	Total area of the village (in hectares)	Total number of Households and population		Amenities available (if not available within the village, the distance in broad ranges viz., — 5 Kms., 5-10 Kms. and 10 + Kms. of the nearest place where the facility available is given)					
			Households	Population	Educational	Medical	Drinking water (Potable)	Post and Telegraph	Day or days of the market, if any	Communications (Bus-stop, Railway station, water way
(1)	(2)	(3)	(4A)	(4B)	(5)	(6)	(7)	(8)	(9)	(10)
1	Kokkiligadda	1,278.40	920	3,959	P(3), M(2)	O	HP	PO	-5	-5
2	Pagolu	726.41	611	2,511	P(3),M	-5	W	PO, Phone	-5	-5
3	Kaptanpalem	157.83	259	954	P	-5	W	-5	5-10	BS
4	Challapalle	466.00		*Urban Area (Challapalle Town)*						
5	Pedaprolu	961.53	896	3,680	P(5)	SMP, RP(2)	W	PO, Phone	-5	BS
6	Annavaram	236.34	218	804	P	-5	W	-5	5-10	-5
7	Venkatapuram	144.88	289	1,155	P,M	D	W	PO	5-10	BS
8	Tekupalle	91.46	79	317	P	-5	W	-5	5-10	-5
9	Merakanapalle	402.26	320	1,264	P	5-10	W	5-10	10+	BS
10	Mellamarthilanka	237.95	138	577	P(2)	5-10	HP	-5	5-10	-5
11	Chiruvolu	82.96	90	379	P	-5	W	-5	5-10	-5
12	Mopidevilanka	150.13	148	586	P	-5	HP	-5	5-10	-5
13	Mopidevi	1,015.35	1,258	5,291	P(3), M,H	D,H	HP	PO,TO, PTO, Phone	5-10	BS
14	Bobbarlanka	768.90	195	770	P(2)	5-10	HP	PO	5-10	-5
15	Puligadda	1,023.04	612	2,647	P(3),M	-5	HP	PO	5-10	-5
16	Nagayatippa	234.72	420	1,724	P(2), M(2)	-5	HP	PO	5-10	-5
17	Chiruvolulanka	1,017.38	1,369	5,492	P(7),M	-5	HP	PO, Phone	5-10	-5
18	Viswanadhapalle	1,738.53	1,531	6,141	P(5), M,H	PHC	TK,HP	PO, Phone	Thursday	BS
19	Salempalem	2,207.55	649	2,907	P(3), M(2)	D	TK	PO,TO, PTO	-5	BS
20	Pittallanka	720.74	698	2,823	P(3)	D	W	PO,TO, PTO	-5	BS
21	Pedayadara	3,211.58	956	3,882	P(5),M	D	TK,HP	PO	5-10	BS
22	Ullipalem	2,250.45	1,200	4,687	P(5), M(4)	-5	W,TK	PO, Phone	5-10	BS
23	Koduru	2,228.19	2,691	11,375	P(4), M,H	PHC,D	W	PO,TO, PTO, Phone	Friday	BS

Approach to village	Nearest town and distance (in Kms.)	Power supply	Staple food	Land use (i.e., area under different types of land use in hectares rounded upto 2 decimal places)					Remarks including any place of religious, historical or archaeological interest	Location Code No.
				Forest	Irrigated by source	Unirrigated	Culturable waste	Area not available for cultivation		
(11)	(12)	(13)	(14)	(15)	(16)	(17)	(18)	(19)	(20)	(1)
KR	Challapalle 8	EA	Rice	..	T (674.61) GC (674.61)	55.04	333.46	215.29	N5	1
PR	Challapalle 2	ED, EAG	Rice	..	T (626.69) GC (626.69)	..	..	96.72	N3:T2	2
PR	Challepalle 3	ED, EO	Rice	..	T (130.31) GC (130·31)	3.24	..	24.28	N20:C1:M2:T2	3
				Urban Area (Challapalle Town)						4
PR	Challapalle 3	ED, EO	Rice	..	T (820.29) GC (820.29)	10.12	..	131.12	N50:M7:T3	5
PR	Challapalle 5	ED	Rice	..	T (208.01) GC (208.01)	..	..	28.33	..	6
PR	Challapalle 5	EA	Rice	..	T (114.93) GC (114.93)	..	..	29.95	..	7
KR	Challapalle 6	ED	Rice	..	T (71.23) GC (71.23)	2.02	..	18.21	..	8
PR	Challapalle 6	ED, EO	Rice	..	T (257.38) GC (257.38)	..	1.22	143.66	..	9
KR	Avanigadda 4	EA	Rice	..	T (182.51) GC (182·51)	21.85	11.33	22.26	N3:M1:T2	10
PR	Avanigadda 5	ED	Rice	..	T (61.11) GC (61.11)	..	..	21.85	..	11
KR	Avanigadda 6	EA	Rice	..	T (109.26) GC (109.26)	8.09	..	32.78	..	12
PR	Avanigadda 6	EA	Rice	..	T (715.89) GC (715.89)	103.19	..	196.27	Sri Subrhamanya Swamy Temple, N50:C1:M4:T8	13
KR	Challapalle 5	ED, EAG	Rice	..	T (89.03) GC (89.03)	..	112.91	566.96	N4:M1	14
KR	Avanigadda 2	ED	Rice	..	T (60.30) GC (60.30)	42.09	..	920.65	N10:C4:M2:T2	15
KR	Avanigadda 3	EA	Rice	..	T (6.47) GC (6.47)	127.48	..	100.77	N10:C1:M4:T2	16
KR	Avanigadda 4	EA	Rice	..	T (210.44) GC (210.44)	478.74	70.01	258.19	N5:T3	17
PR	Avanigadda 8	EA	Rice	..	T (1,143.64) GC (1,143.64)	441.11	..	153.78	Addankimancha-ramma Jatara, N10:M3:T4	18
PR	Avanigadda 12	ED	Rice	..	T (1,720.31) GC (1,720.31)	50.59	..	436.65	N2	19
PR	Avanigadda 14	ED	Rice	..	T (283.68) GC (283.68)	297.04	82.96	57·06	N4	20
PR	Avanigadda 17	ED	Rice	..	T (1,466·17) W (1,466.17)	318.89	809.37	612.29	N3:M2:T4	21
PR	Avanigadda 18	ED, EO	Rice	..	T (999.57) GC (999.57)	159.85	190.61	900.42	Venugopalaswamy Temple, N10:T1	22
PR	Avanigadda 16	ED, EO	Rice	..	T (1,801.25) GC (1,801.25)	27.92	..	399.02	N10:C1:M1:T8	23

Location Code No.	Name of village	Total area of the village (in hectares)	Total number of Households and population		Amenities available (if not available within the village, the distance in broad ranges viz., — 5 Kms., 5-10 Kms. and 10 + Kms. of the nearest place where the facility available is given)					
			Households	Population	Educational	Medical	Drinking water (Potable)	Post and Telegraph	Day or days of the market, if any	Communications (Bus-stop, Railway station, water way
(1)	(2)	(3)	(4A)	(4B)	(5)	(6)	(7)	(8)	(9)	(10)
24	Lingareddipalem	1,421.25	1,229	5,461	P(3)	-5	W,HP	PO	-5	BS
25	Machavaram	815.44	412	1,743	P,M	5-10	TK,W	-5	5-10	BS
26	Modumudi	1,375.52	1,059	4,299	P(3),M	-5	TK,W	PO	-5	BS
27	Avanigadda	1,339.00	*Urban Area (Avanigadda Town)*							
28	Edlanka	903.66	184	757	P(2)	-5	HP	PO	-5	NW
29	Vekanuru	1,524.45	1,431	5,546	P(4),M	RMP,D	TK	PO	5-10	BS,NW
30	Aswaraopalem	825.15	486	2,055	P(3)	-5	TK	PO	-5	-5
31	Mandapakala	2,705.32	1,201	4,067	P(5),M	-5	TK,W	PO	Friday	BS
32	Gollapalem	6,040.32	432	1,446	P(3)	D	TK,W	PO	Friday	-5
33	Kammanamolu	3,042.42	937	3,216	P(4)	-5	TK	PO	5-10	BS
34	Bhavadevarapalle	2,427.70	772	2,812	P(2), M,H	D,O	W	PO, Phone	5-10	BS
35	Nangegadda	858.34	927	3,632	P(4),M	-5	W	PO, Phone	5-10	-5
36	Nagayalanka	1,260.19	1,921	7,873	P(3), M,H	PHC,H	HP	PO,TO, PTO, Phone	Sunday	BS
37	T. Kothapalem	1,737.72	1,404	5,791	P(7)	O	W	PO	5-10	BS
38	Chodavaram	667.32	294	1,107	P(2)	-5	W	PO, Phone	10+	BS
39	Talagadadivi	1,387.28	281	1,308	P(2)	-5	TK	PO	5-10	BS
40	Ganapeswaram	2,140.38	1,057	4,051	P(4)	SMP, RP	TK, HP,W	PO, Phone	5-10	BS
41	Parrachivara	1,546.70	935	3,316	P(5)	H	TK,HP, W	PO, Phone	5-10	BS
42	Etimoga	1,579.09	1,058	3,931	P(4),M	O	TK	PO	10+	BS
43	Edurumondi	3,756.28	1,210	5,116	P(5),M	H,D	TK	PO	10+	NW

Approach to village	Nearest town and distance (in Kms.)	Power supply	Staple food	Land use (i.e., area under different types of land use in hectares rounded upto 2 decimal places) Forest	Irrigated by source	Unirrigated	Culturable waste	Area not available for cultivation	Remarks including any place of religious, historical or archaeological interest	Location Code No.
(11)	(12)	(13)	(14)	(15)	(16)	(17)	(18)	(19)	(20)	(1)
PR	Avanigadda 12	ED, EO	Rice	..	T (1,152.54) GC (1,152.54)	32.78	..	235.93	N10:M5:T8	24
PR	Avanigadda 5	ED	Rice	..	T (723.98) GC (723.98)	17.00	..	74.46	N10:C1	25
PR	Avanigadda 3	EA	Rice	..	T (1,203.94) GC (1,203.94)	69.20	..	102.38	N25:M1:T2	26
				Urban Area (Avanigadda Town)						27
KR, NW	Avanigadda 2	ED	Rice	..	T (14.97) GC (14.97)	120.19	..	768.50	N2	28
PR, NW	Avanigadda 5	ED, EO	Rice	..	T (961.94) GC (961.94)	186.96	..	375.55	N10:M3:T1	29
KR	Avanigadda 4	ED	Rice	..	T (723.58) GC (723.58)	8.50	..	91.05	N1	30
PR	Avanigadda 10	EO	Rice	..	T (1,619.14) GC (1,619.14)	72.84	404.69	608.65	N1:T3	31
PR	Avanigadda 23	ED	Rice	..	T (1,113.69) GC (1,113.69)	121.81	56.66	4,748.16	..	32
PR	Avanigadda 14	ED	Rice	..	T (729.65) GC (729.65)	110.07	484.00	1,718.70	..	33
PR	Avanigadda 9	ED	Rice	..	T (1,909.70) GC (1,909.70)	..	200.32	317.68	..	34
PR	Avanigadda 8	ED	Rice	..	T (678.25) GC (678.25)	23.07	3.24	153.78	..	35
PR	Avanigadda 8	ED	Rice	..	T (82.56) GC (82.56)	172.40	98.74	906.49	..	36
PR	Avanigadda 14	ED	Rice	..	T (790.75) GC (790.75)	191.42	6.07	749.48	..	37
PR	Avanigadda 10	ED	Rice	..	T (578.70) GC (578.70)	4.45	5.66	78.51	..	38
PR	Avanigadda 12	ED	Rice	..	T (1,221.35) GC (1,221.35)	..	20.65	145.28	..	39
PR	Avanigadda 15	ED	Rice	..	T (607.03) GC (607.03)	358.96	950.60	223.79	N10:M1:T2	40
PR	Avanigadda 15	ED	Rice	..	T (1,129.88) GC (1,129.88)	15.78	242.81	158.23	N4:T1	41
PR	Avanigadda 21	ED	Rice	..	T (946.56) GC (946.56)	185.35	62.73	384.45	..	42
PR, NW	Avanigadda 21	EA	Rice	..	T (925.51) GC (925.51)	548.75	779.83	1,502.19	N1	43

APPENDIX – I

TALUKWISE ABSTRACT OF EDUCATIONAL, MEDICAL AND OTHER AMENITIES

Sl. No.	Name of Taluk	EDUCATIONAL														
		Primary school		Middle school		Matriculation/ secondary school		Higher Secondary/PUC/ Intermediate/ Junior College		College (graduate and above)		Adult literacy classes/centres		Others		Villages with no educational facilities
		Villages	Institutions	Villages	Institutions	Villages	Institutions	Villages	Institutions	Villages	Institutions	Villages	Institutions	Villages	Institutions	
(1)	(2)	(3)	(4)	(5)	(6)	(7)	(8)	(9)	(10)	(11)	(12)	(13)	(14)	(15)	(16)	(17)
1	Jaggayyapet	39	59	16	16	6	6	..	..	..	..	4	4	1	2	..
2	Nandigama	57	81	16	16	9	9	..	..	..	..	..	..	..	..	..
3	Kanchikacherla	42	71	15	19	9	9	..	..	..	..	..	..	..	..	1
4	Mylavaram	52	89	17	17	7	7	1	1	..	..	..	..	..	..	11
5	Tiruvur	42	81	18	19	8	8	..	..	..	..	..	..	..	..	1
6	Vissannapet	39	128	8	9	4	4	..	..	..	..	..	..	..	..	..
7	Nuzvid	77	185	19	18	7	7	..	..	..	..	..	..	5	5	1
8	Gannavaram	58	120	26	27	14	14	1	1	..	..	3	5	5	8	1
9	Vijayawada	49	101	28	30	13	13	..	..	..	..	..	..	..	..	2
10	Vuyyur	48	103	24	24	12	12	1	1	..	..	..	..	..	..	3
11	Gudivada	61	94	24	28	13	13	1	1	..	..	..	..	3	3	..
12	Mandavalli	47	72	10	10	4	4	..	..	..	..	..	..	2	2	1
13	Kaikalur	50	106	17	18	6	6	..	..	..	..	..	..	1	1	..
14	Bantumilli	43	93	11	11	8	8	1	1	..	..	..	..	..	..	..
15	Pamarru	53	106	26	27	15	15	1	1	..	..	..	..	4	5	..
16	Movva	52	162	21	22	15	16	..	..	..	..	..	..	2	2	1
17	Bandar	70	125	15	20	4	4	..	..	..	..	39	73	..	..	..
18	Divi	41	128	21	27	5	5	..	..	..	..	..	..	..	..	..
	TOTAL	**920**	**1,904**	**332**	**358**	**159**	**160**	**6**	**6**	..	..	**46**	**82**	**23**	**28**	**22**

APPENDIX – I *(Contd.)*

TALUKWISE ABSTRACT OF EDUCATIONAL, MEDICAL AND OTHER AMENITIES

Sl. No.	Name of Taluk	MEDICAL													
		Dispensary		Hospital		Maternity and Child Welfare centre/Maternity home/Child Welfare Centre		Primary Health Centre/Health Centre		Family Planning Centre		Primary Health Sub-centre		Community Health Worker	
		Villages	Institutions	Villages	Institutions	Villages	Institutions	Villages	Institutions	Villages	Institutions	Villages	Institutions	Villages	Numbers
(1)	(2)	(18)	(19)	(20)	(21)	(22)	(23)	(24)	(25)	(26)	(27)	(28)	(29)	(30)	(31)
1	Jaggayyapet	4	4	..	..	..	..	3	3	2	2	1	1	18	38
2	Nandigama	9	9	3	3	1	1	3	3	..	..	1	1	..	..
3	Kanchikacherla	8	8	2	2	1	1	3	3	..	..	..	..	..	..
4	Mylavaram	5	5	2	2	..	..	1	1	..	..	..	..	..	..
5	Tiruvur	4	4	..	..	2	2	3	3	..	..	1	1	..	..
6	Vissannapet	3	3	7	7	..	..	1	1	..	..	..	..	..	..
7	Nuzvid	8	8	2	2	7	7	6	6	3	3	..	..	1	1
8	Gannavaram	8	10	5	5	..	..	2	2	1	1	..	..	1	1
9	Vijayawada	10	10	..	..	..	..	1	1	..	..	..	..	..	..
10	Vuyyur	6	6	9	9	5	5	4	4	..	..	..	..	..	..
11	Gudivada	8	8	9	9	1	1	2	2	1	1	1	1	..	..
12	Mandavalli	2	2	..	..	..	..	5	5	..	..	..	..	..	..
13	Kaikalur	6	6	1	1	..	..	1	1	2	2	..	..	..	..
14	Bantumilli	3	3	2	2	1	1	4	4	..	..	..	..	..	..
15	Pamarru	1	1	2	2	1	2	1	1	2	2	1	1	..	..
16	Movva	9	10	8	9	5	5	4	4	..	..	1	1	..	..
17	Bandar	3	4	2	2	..	..	1	1	..	..	..	..	..	..
18	Divi	10	10	4	4	..	..	3	3	..	..	..	..	..	..
	TOTAL	**107**	**111**	**58**	**59**	**24**	**25**	**48**	**48**	**11**	**11**	**6**	**6**	**20**	**40**

APPENDIX – I *(Contd.)*

TALUKWISE ABSTRACT OF EDUCATIONAL, MEDICAL AND OTHER AMENITIES

Sl. No.	Name of Taluk	MEDICAL			DRINKING WATER									
		Others		Villages with no medical facility	Tap	Well	Tank	Tube-well	River	Fountain	Canal	Others	More than one source	Villages with no drinking water facility of any type
		Villages	Institutions											
(1)	(2)	(32)	(33)	(34)	(35)	(36)	(37)	(38)	(39)	(40)	(41)	(42)	(43)	(44)
1	Jaggayyapet	14	23	7	1	35	..	5	12	..	1	15	23	..
2	Nandigama	12	14	32	..	57	..	..	11	..	..	..	11	..
3	Kanchikacherla	4	4	30	..	43	..	..	..	..	..	1	1	..
4	Mylavaram	..	..	56	..	55	3	..	5	..	..	2	2	..
5	Tiruvur	5	5	31	..	42	..	3	2	..	1	24	27	..
6	Vissannapet	3	7	30	..	39	..	..	..	..	..	8	8	..
7	Nuzvid	21	24	44	..	65	19	14	1	..	..	18	33	..
8	Gannavaram	10	16	37	..	35	27	..	..	..	9	7	14	..
9	Vijayawada	..	..	40	..	51	1	..	..	..	..	..	1	..
10	Vuyyur	15	35	26	1	41	1	..	..	..	1	36	28	..
11	Gudivada	6	7	42	..	27	37	3	1	..	2	4	12	..
12	Mandavalli	1	1	41	..	27	29	1	..	..	..	..	9	..
13	Kaikalur	7	9	35	..	32	33	3	..	..	4	..	20	..
14	Bantumilli	11	15	25	..	32	19	1	..	..	3	..	12	..
15	Pamarru	13	18	36	..	37	13	4	1	..	2	12	14	..
16	Movva	8	14	27	..	48	5	1	..	..	3	16	15	..
17	Bandar	9	13	58	..	64	5	..	..	..	5	10	14	..
18	Divi	7	9	23	..	22	16	..	..	..	..	15	10	..
	TOTAL	**146**	**214**	**620**	**2**	**752**	**208**	**35**	**33**	..	**31**	**168**	**254**	..

APPENDIX – I *(Concld.)*

TALUKWISE ABSTRACT OF EDUCATIONAL, MEDICAL AND OTHER AMENITIES

Sl. No.	Name of Taluk	POST AND TELEGRAPH							COMMUNICATIONS			POWER SUPPLY	
		P.O.	T.O.	P.T.O.	P.O. & Phone	T.O. & Phone	P.T.O. & Phone	Phone	Bus Stop	Railway Station	Navigable waterway	Available	Not available
(1)	(2)	(45)	(46)	(47)	(48)	(49)	(50)	(51)	(52)	(53)	(54)	(55)	(56)
1	Jaggayyapet	17	..	13	1	..	..	..	25	..	1	38	1
2	Nandigama	28	..	17	2	..	2	..	51	..	..	57	..
3	Kanchikacherla	21	..	6	3	..	3	..	23	..	2	39	4
4	Mylavaram	11	..	24	..	..	2	..	33	3	4	58	5
5	Tiruvur	17	..	13	..	..	..	..	21	..	..	43	..
6	Vissannapet	18	..	12	..	..	1	..	27	..	..	39	..
7	Nuzvid	43	..	20	..	..	1	..	49	1	..	77	1
8	Gannavaram	32	..	10	..	..	5	..	48	7	..	58	1
9	Vijayawada	16	..	19	1	..	1	..	30	5	..	50	1
10	Vuyyur	19	..	19	2	..	..	..	43	1	..	49	2
11	Gudivada	19	..	20	2	..	5	..	51	6	..	48	13
12	Mandavalli	26	..	..	1	..	2	..	35	4	..	29	19
13	Kaikalur	35	..	..	8	..	2	..	35	4	7	34	16
14	Bantumilli	22	..	..	7	..	2	..	29	..	1	12	31
15	Pamarru	23	..	3	6	..	6	..	30	5	1	48	5
16	Movva	22	..	1	9	..	12	..	36	..	2	52	1
17	Bandar	36	..	..	6	..	4	..	43	2	4	46	24
18	Divi	18	..	2	10	..	3	..	25	..	3	41	..
	TOTAL	**423**	..	**179**	**58**	..	**51**	..	**634**	**38**	**25**	**818**	**124**

APPENDIX – II

LAND UTILISATION DATA IN RESPECT OF NON-MUNICIPAL TOWNS (CENSUS TOWNS)

Sl. No.	Name of town and taluk within brackets	Land use (i.e., area under different types of land use in hectares rounded to the nearest unit)					
		Total Area	Forest	Irrigated by source	Unirrigated	Culturable waste (including gauchar and groves)	Area not available for cultivation
1	2	3	4	5	6	7	8
1	Avanigadda (Divi)	1,339.00	..	T (269.88) TK (269.88)	514.31	..	554.81
2	Challapalle (Divi)	466.00	..	T (316.14) TK (316.14)	105.26	..	44.60
3	Gannavaram (Gannavaram)	1,230.00	..	T (325.04) TK (325.04)	427.07	208.33	269.56
4	Gunadala (Vijayawada)	1,433.00	..	T (76.89) TK (76.89)	..	938.48	417.63
5	Jaggayyapet (Jaggayyapet)	907.00	200.00	T (474.36) TK (411.84) GC (36.43) O (26.09)	..	..	232.64
6	Kaikalur (Kaikalur)	1,096.00	..	T (627.26) GC (627.26)	..	182.22	286.52
7	Kankipadu (Vijayawada)	337.00	..	T (61.71) GC (61.71)	..	210.54	64.75
8	Kondapalle (Mylavaram)	1,499.00	160.87	T (588.20) GC (588.20)	381.31	338.22	30.40
9	Nandigama (Nandigama)	2,590.00	..	T (149.73) GC (144.47) WE (3.64) W (0.81) O (0.81)	1,779.42	..	660.85
10	Nuzvid (Nuzvid)	1,212.00	..	T (242.00) GC (242.00)	..	..	970.00
11	Patamata (Vijayawada)	3,492.00	..	N.A.	N.A.	N.A.	N.A.
12	Pedana (Bandar)	2,072.00	..	T (798.03) GC (798.03)	30.63	784.25	459.09
13	Tiruvur (Tiruvur)	2,875.00	..	T (504.64) GC (504.64)	90.54	2,087.70	192.12
14	Vuyyur (Vuyyur)	1,684.00	..	T (1,573.77) GC (1,271.15) WE (302.62)	..	..	110.23

APPENDIX - III

STATEMENT SHOWING THE LIST OF VILLAGES WHERE ALL THE AMENITEIS OTHER THAN DRINKING WATER ARE NOT AVAILABLE

Name of Taluk	L. C. No.	Name of Village
(1)	(2)	(3)
Kanchikacherla	12	Timmapuram
Mylavaram	19	Petrampadu
	53	Malkapuram
	54	Gudurupadu

APPENDIX – IV

A : SCHEDULED CASTES

LIST OF VILLAGES ACCORDING TO THE PROPORTION OF SCHEDULED CASTES TO THE TOTAL POPULATION BY RANGES

Range of Scheduled Castes Population (Percentages)	L.C. No. (1)	Name of Village (2)	L.C. No. (1)	Name of Village (2)	L.C. No. (1)	Name of Village (2)
		JAGGAYYAPET TALUK				
0-5*	40	Budavada	45	Vedadri		
6-10	21	Garikapadu	24	Shermohammadpet	27	Gopinenipalem
	44	Ravirala				
11-15	5	Dabbakupalle	6	Vatsavayi	34	Gavaravaram
	39	Annavaram	42	Kowthavari Agraharam		
16-20	11	Lingala	23	Anumanchipalle	32	Makkapeta
	35	Chillakallu	41	Mukteswarapuram		
21-30	1	Gandrayi	3	Malkapuram	4	Polampalle
	7	Vemulanarva	13	Pochavaram	14	Indugapalle
	15	Pedamodugapalle	16	Mangollu	26	Tirumalagiri
	28	Chinamodugapalle	29	Kanneveedu	30	Chittela
	33	Bhimavaram	38	Tripuravaram	43	Jayantipuram
31+	2	Buchavaram	9	Vemavaram	10	Alurupadu
	12	Gangavalli	17	Dochupalem	19	Ramachandrunipeta
	20	Takkellapadu	22	Balusupadu		
		NANDIGAMA TALUK				
0 -5*	11	Kollikulla	18	Torragudipadu	38	Raghavapuram
6-10	13	Gummadiduru	34	Rudravaram	49	Bobbellapadu
	51	Munagalapalle				
11-15	1	Kambhampadu	8	Lingagudem	15	Ramireddipalle
	16	Konathamathmakuru	20	Sanagapadu	22	Nawabpet
	47	Gudimetla	52	Muppalla	62	Veladi
16-20	5	Anigandlapadu	9	Mundlapadu	14	Jonnalagadda
	27	Peddavaram	30	Munagacherla	45	Konayapalem
	53	Thurlapadu	55	Patempadu	56	Chandarlapadu
	57	Ustepalle				
21-30	7	Penuganchiprolu	19	Konduru	23	Konakanchi
	24	Pochampalle	25	Bandipalem	36	Pallagiri
	39	Ambarupeta	44	Lingalapadu	54	Thotaravulapadu
	58	Kasarabada	59	Pokkunuru	60	Kodavatikallu
	63	Popuru				
31 +	2	Kakaravai	3	Machinenipalem	6	Muchintala @ Bodapadu
	10	Subbayagudem	12	Venkatapuram	17	Damuluru
	21	Thotacherla	28	Thakkellapadu	32	Magallu
	33	Somavaram	35	Gollamudi	41	Chandapuram
	43	Adaviravulapadu	61	Punnavalle		
		KANCHIKACHERLA TALUK				
0 -5*	5	Pallempalle	21	Gokarajupalle	30	Aitavaram
	31	Kanchala				

* Excludes villages with no Scheduled castes population.

APPENDIX – IV *(Contd.)*

A : SCHEDULED CASTES

LIST OF VILLAGES ACCORDING TO THE PROPORTION OF SCHEDULED CASTES TO THE TOTAL POPULATION BY RANGES

Range of Scheduled Castes Population (Percentages)	L.C. No. (1)	Name of Village (2)	L.C. No. (1)	Name of Village (2)	L.C. No. (1)	Name of Village (2)
		KANCHIKACHERLA TALUK *(Concld.)*				
6-10	13	Chennaraopalem	17	Vellanki	24	Narasimharaopalem
	29	Keesara	32	Pendyala	41	Vibhareetapadu
11-15	14	Jujjuru	35	Paritala	42	Eturu
16-20	3	Jayanthi	6	Konatalapalle	20	Bodavada
	25	Gottumukkala	28	Gandepalle	34	Kanchikacherla
	37	Moguluru				
21-30	1	Vairidhari Annavaram	2	Doddadevarapadu	10	Peddapuram
	11	Alluru	16	Dachavaram	22	Jammavaram
	38	Seri Amaravaram	40	Chintalapadu	46	Gani Atkuru
31 +	4	Erullapadu	8	Chavtapalle	9	Chattannavaram
	18	Thadigummi	19	Nandaluru	23	Jagannadhapuram
	26	Ponnavaram	27	Perakalapadu	36	Bathinapadu
	39	Vemulapalle	45	Chevitikallu		
		MYLAVARAM TALUK				
0 - 5*	14	Vedurubeedem	53	Malkapuram	57	Ibrahimpatnam
	59	Trilochanapuram	64	Kethanakonda	68	Damuluru
6-10	3	Pullur	5	Mulakalapenta	7	Chandragudem
	17	Sabjapadu	18	Pondugula	26	Mylavaram
	38	Cheruvu Madhavaram	54	Gudurupadu	62	Kachavaram
11-15	1	Cheemalapadu	11	Pathanaguluru	22	Ganginenipalem
	31	Nandigama	43	Pinapaka	49	Velagaluru
	55	Guntupalle	60	Nave Pothavaram		
16-20	9	Tholukodu	10	Naguluru	21	Duggirallapadu
	34	Chevuturu	35	Konduru	56	Thummalapalem
	58	Jupudi				
21-30	2	Rudravaram	8	Jangalapalle	15	Keerthirayanagudem
	16	Velvadam	19	Petrampadu	23	Telladevarapadu
	24	Venkatapuram	27	Chandrala	30	Koduru
	32	Bheemavarappadu	44	Atukuru	45	Vellaturu
	51	Kavuluru	52	Elaprolu	63	Chilukuru
	66	Mulapadu				
31+	4	Morsumilli	6	Dasullapalem	20	Gudem Madhavaram
	28	Thummalagunta Gannavaram	29	Ganapavaram	33	Kuntamukkala
	36	Munagapadu	39	Gaddamanugu	46	Chegireddipadu
	47	Kandulapadu	48	Haveli Mutyalampadu	67	Kotikalapudi
		TIRUVUR TALUK				
0- 5*	8	Lakshmipuram	12	Chittela	28	Atlapragada
	29	Narikampadu				
6–10	13	Rolupade	14	Mustikuntla		

APPENDIX – IV *(Contd.)*

A : SCHEDULED CASTES

LIST OF VILLAGES ACCORDING TO THE PROPORTION OF SCHEDULED CASTES TO THE TOTAL POPULATION BY RANGES

Range of Scheduled Castes Population (Percentages)	L.C. No. (1)	Name of Village (2)	L.C. No. (1)	Name of Village (2)	L.C. No. (1)	Name of Village (2)
		TIRUVUR TALUK *(Concld.)*				
11-15	20	Ganugapadu				
16-20	1	Peddavaram	32	Kanumuru	43	Vutukuru
21-30	2	Vavilala	3	Vamakuntla	4	Munukulla
	5	Akkapalem	7	Kokilampadu	19	Chintalapadu
	21	Marepalle	22	Ramannapalem	24	Vallampatla
	25	Polisettipadu	26	Koduru	27	Kambhampadu
	30	Vinagadapa	33	Gampalagudem	34	Kothapalle
	36	Gosaveedu	37	Chennavaram	38	Medur
	39	Penugolanu	41	Tunikipadu	44	Konijerla
31+	11	Anjeneyapuram	15	Erramadu	16	Gullapudi
	17	Arlapadu	18	Lingala	23	Mallela
	31	Anumullanka	35	Peda Komira	40	Rajavaram
	42	Dundiralapadu	45	Nemali	46	Ummadidevupalle
		VISSANNAPET TALUK				
0-5*		Nil				
6-10	2	Korlamanda	8	Mankollu	10	Burugagudem
	29	Repudi	37	Kudapa	39	Narukullapadu
11-15	5	Parvatapuram	11	Chatrayi	17	Chandrupatla
	19	Arugolanupeta	23	Somavaram	24	Tummagudem
	28	Muchinnapalle	30	Konduru	36	Reddigudem
16-20	9	Pothanapalle	27	Vissannapeta	35	Maddulaparva
21-30	1	Vemireddipalle	3	Chanubanda	4	Krishnaraopalem
	6	Chinnampeta	7	Kotapadu	12	Narasapuram
	13	Kalagara	15	Gollamandala	20	Janardhanavaram
	21	Polavaram	22	Kothagudem	34	Kunaparajuparva
	38	Rangapuram				
31+	14	Putrela	16	Telladevarapalle	18	Tatakuntla
	25	Chittapuru	26	Kondaparva	33	Madhavaram
		NUZVID TALUK				
0 -5*	1	Ramanakkapeta	9	Anneraopeta	12	Hanumanthunigudem
	24	Tallavalli	30	Bathulavarigudem	47	Ananthasagaram
	66	Krishnavaram	67	Suravaram	70	Rangannagudem
	74	Marribandam	75	Veleru	80	Bommuluru
6-10	15	Korlagunta	17	Musunur	22	Chillaboyinapalle
	33	Booravancha	34	Ramannagudem	35	Morsapudi
	53	Boddanapalle	57	Pothavarapadu	58	Adivinekkalam
	61	Narasingapalem	62	Agiripalle	68	Kodurupadu
	71	Singanagudem	72	Mallavalli	76	Narasannapalem seri
	77	Bapulapadu	81	Bommuluru Khandrika		

APPENDIX – IV *(Contd.)*

A : SCHEDULED CASTES

LIST OF VILLAGES ACCORDING TO THE PROPORTION OF SCHEDULED CASTES TO THE TOTAL POPULATION BY RANGES

Range of Scheduled Castes Population (Percentages)	L.C. No. (1)	Name of Village (2)	L.C. No. (1)	Name of Village (2)	L.C. No. (1)	Name of Village (2)
			NUZVID TALUK *(Concld.)*			
11-15	3	Lopudi	4	Gullapudi	5	Chakkapalle
	14	Pothureddipalle	16	Chintalavalli	25	Jangamgudem
	36	Devaragunta	39	Billanapalle	40	Madicherla
	41	Pallerlamudi	45	Polasanapalle	46	Vattigudipadu
	59	Kanasanapalle	63	Choppara metla	78	Sitarampuram
16-20	7	Mukkollupadu	8	Digavalli	10	Narasupeta
	13	Annavaram	23	Katrenipadu	31	Edara
	32	Ravicherla	43	Meerzapuram	44	Gollapalle
	49	Tadepalle	69	Sobhanadripuram		
21-30	2	Surepalle	6	Akkireddigudem	19	Gopavaram
	20	Balive	21	Velpucherla	26	Tukkuluru
	29	Enamadala	37	Vempadu	38	Kothapalle
	48	Edulagudem	56	Nugondapalle	60	Thotapalle
	64	Kalaturu	65	Sagguru	73	Remalle
31 +	11	Venkatayapalem	18	Ellapuram	28	Sunkollu
	52	Malliboyinapalle	55	Pinnamareddipalle		
			GANNAVARAM TALUK			
0 -5*	9	Ramachandrapuram	11	Purushottapatnam	14	Tempalle
	17	Ampapuram	21	Kanumolu	23	Kakulapadu
	24	Ramannagudem	27	Arugolanu	28	Chirivada
	31	Pottipadu	33	Peda Avutapalle	40	Savaragudem
	43	Jagannadhapuram	45	Buthumillipadu	46	Velnuthala
	51	Amudalapalle	53	Nagavarappadu	59	Chikinala
	62	Omdrampadu	63	Elukapadu	66	Koyyagurapadu
6-10	3	Veerapanenigudem	7	Kondapavulur	12	Bahubalendrunigudem
	22	Dantaguntala	30	Telaprolu	32	Atkuru
	37	Ajjampudi	58	Manikonda	64	Lankapalle Agraharam
11-15	5	Gollanapalle	25	Ogirala	36	Bhuddhavaram
	55	Tarigoppala	56	Vempadu		
16-20	4	Chikkavaram	18	Veeravalli	35	Allapuram
	41	Kesarapalle	42	Manthena	52	Ungutur
	54	Veldipadu				
21-30	6	Gopavarapugudem	8	Surampalle	10	Vedurupavulur
	15	Balliparru	16	Bandarugudem	39	Jakkulanekkalam
	47	Tuttagunta	49	Garapadu		
31 +	2	Metlapalle	19	Venkatarajugudem	20	Tippanagunta
	34	China Avutapalle	57	Bokinala		
			VIJAYAWADA TALUK			
0 -5*	2	Tadepalle	6	Shahabad	11	Kundavari Kandrika
	38	Ganguru	39	Poranki		

APPENDIX – IV *(Contd.)*

A : SCHEDULED CASTES

LIST OF VILLAGES ACCORDING TO THE PROPORTION OF SCHEDULED CASTES TO THE TOTAL POPULATION BY RANGES

Range of Scheduled Castes Population (Percentages)	L.C. No. (1)	Name of Village (2)	L.C. No. (1)	Name of Village (2)	L.C. No. (1)	Name of Village (2)
		VIJAYAWADA TALUK *(Concld.)*				
6-10	7	Jakkampudi	12	Payakapuram	46	Gosala
11-15	3	Vemavaram	8	Phiryadi Nainavaram	9	Pathapadu
	10	Nunna	23	Prasadampadu	33	Kunderu
	45	Penamaluru	49	Proddaturu	51	Vanukuru
	54	Royyuru	30	Tenneru		
16-20	14	Ambapuram	16	Gollapudi	24	Enikepadu
	42	Enamalakuduru	44	Tadigadapa	53	Madduru
	62	Devarapalle	29	Uppaluru		
21-30	5	Rayanapadu	25	Nidamanuru	27	Gudavalle
	28	Velpuru	31	Maredumaka	32	Kandalampadu
	34	Neppalle	37	Edupugallu	43	Pedapulipaka
	50	Godavarru	52	Chodavaram	55	Chinnapulipaka
	56	Boddapadu	57	North Vallur	58	South Vallur
	60	Penamakuru	61	Chagantipadu		
31 +	1	Kothuru	4	Paidurupadu	35	Kolavennu
	36	Punadipadu	48	Konathanapadu	59	Garikaparru
		VUYYUR TALUK				
0 -5*	2	Chalivendrapalem	8	Madhirapadu	26	Gopuvanipalem
	30	Gurralalanka	32	Kanakavalli	34	Fathelanka
	46	Illur				
6-10	24	Mantada	25	Tadanki	35	Veeranki
	9	Indupalle	50	Kuderu		
11-15	3	Peda Ogirala	5	Kadavakollu	7	Nandamuru
	28	Mullapudi	40	Krishnapuram	6	Katur
16-20	10	Vemanda	17	Bollapadu	20	China Ogirala
	22	Yakamur	23	Gurazada	31	Kapileswarapuram
	33	Aminapuram	37	Paidimukkala	47	Inapur
	52	Choragudi	53	Penumatcha		
21-30	4	Akunuru	13	Mudunur	16	Sayapuram
	29	Hanumanthapuram	36	Paidikondalapalem	45	Mulakalapalle
	51	Sreerangapuram	42	Meduru		
31 +	1	Davuluru	11	Kalvapamula	14	Jabarlapudi
	15	Marrivada	18	Vuyyuru	21	Kummamuru
	27	Velpuru	38	Agniparru	39	Mamillapalle
	43	Guruvindapalle	49	Lankapalle		
		GUDIVADA TALUK				
0 -5*	4	Vinjarampadu	5	Moparru	23	Anamanapudi
	24	Seri Golvepalle	37	China Yerukapadu	40	Gudivada
	48	Koduru	50	Siddhantam	52	Ramachandrapuram
	59	Puritipadu	10	Kudaravalli		

APPENDIX – IV *(Contd)*

A : SCHEDULED CASTES

LIST OF VILLAGES ACCORDING TO THE PROPORTION OF SCHEDULED CASTES TO THE TOTAL POPULATION BY RANGES

Range of Scheduled Castes Population (Percentages)	L.C. No. (1)	Name of Village (2)	L.C. No. (1)	Name of Village (2)	L.C. No. (1)	Name of Village (2)
			GUDIVADA TALUK *(Concld.)*			
6-10	12	Vennanapudi	13	Tummalapalle	15	Srinivasapuram
	27	Saidepudi	28	Dondapadu	32	Bhushanagulla
	34	Peda Yerukapadu	43	Kalvapudi Agraharam	54	Chandrala
11-15	9	Ramapuram	11	Pedavirivada	21	Dandiganapudi
	46	Mudinepalle	47	Guraja	49	Seridintakurru
	61	Kurada				
16-20	7	Puttagunta	14	Nandivada	17	Janardhanapuram
	42	Peda Palaparru	53	Angaluru	56	Vinnakota
	60	Seri Daggumilli				
21-30	1	Pedalingala	8	Aripirala	16	Nuthulapadu
	20	Tamirisa	26	Moturu	44	China Palaparru
	45	Peyyeru	51	Seri Velpuru	58	Penumalle
	62	Gudlavalleru				
31 +	18	Lingavaram	25	Guntakoduru	29	Chilakamudi
	30	Valivartipadu	31	Nagavarappadu	33	Bethavolu
	35	Mandapadu	36	Billapadu	38	Bommuluru
	39	Gangadharapuram	41	Chowtapalle	57	Sankarshanapuram
			MANDAVALLI TALUK			
0- 5*	1	Ilaparru	3	Penumakalanka	5	Kovvadalanka
	6	Chintapadu	8	Pulaparru	10	Bhyravapatnam
	11	Nutchumilli	13	Jngilipakalanka	16	Rudrapaka
	19	Putlacheruvu	22	Prathipadu	23	Sobhanadripuram
	36	Chinakamanapudi	41	Komarru	48	Edepalle
6-10	2	Nandigamalanka	7	Dayyampadu	9	Pillipadu
	14	Unikili	15	Polukonda	17	Pasalapudi
	25	Mandavalli	26	Gannavaram	28	Kanukollu
	33	Vadali	35	Lingala	37	Chigurukota
	40	Gokinampadu	42	Kakaravada	45	Chevuru
	49	Devapudi				
11-15	12	Takkellapadu	32	Dakaram	39	Korraguntapalem
	46	Singarayapalem	47	Pedagonnur		
16-20	30	Peruru	34	Pedakamanapudi	38	Alluru
21-30	24	Appapuram	29	Lellapudi		
31+	20	Singanapudi	21	Mudutallapadu	43	Devaram
			KAIKALUR TALUK			
0- 5*	1	Kolletikota	2	Kottada	3	Penchikalamarru
	7	Gonepadu	13	Vinjaram	15	Ayyavarirudravaram
	16	Tamarakollu	22	Doddipatla	25	Someswaram
	31	Sanarudravaram	32	Vemavarappadu	35	Mulakalapalle
	36	Avakur	38	Prodduvaka	39	Utukuru
	42	Chinatummidi	49	Kondangi		

APPENDIX – IV *(Contd.)*

A : SCHEDULED CASTES

LIST OF VILLAGES ACCORDING TO THE PROPORTION OF SCHEDULED CASTES TO THE TOTAL POPULATION BY RANGES

Range of Scheduled Castes Population (Percentages)	L.C. No. (1)	Name of Village (2)	L.C. No. (1)	Name of Village (2)	L.C. No. (1)	Name of Village (2)
		KAIKALUR TALUK *(Concld.)*				
6-10	8	Atapaka	10	Lokumudi	12	Achavaram
	20	Vadarlapadu	21	Seethanapalle	26	Thadinada
	27	Pothumarru	28	Konduru	30	Venkatapuram
	33	Korukollu	44	Vaivaka	46	Chorampudi
	47	Kalidindi	50	Mattagunta	51	Pedalanka
11-15	4	Pallevada	5	Bhujabalapatnam	29	Kallapalem
	34	Bomminampadu	37	Kotcherla		
16-20	11	Chavalipadu	18	Rachapatnam	19	Varahapatnam
	40	Vanudurru				
21-30	17	Gopavaram	23	Ramavaram	41	Vadavalli
	43	Pedatummidi				
31+	45	Ramavarapumodi				
		BANTUMILLI TALUK				
0 -5*	8	Mulaparru	9	Pendurru	10	Bantumilli
	12	Arthamur	13	Munjulur	20	Pullapadu
	24	Kakarlamudi	25	Nandamur	30	Malleswaram
	31	Chinapandraka	34	Cherukumilli	36	Munipeda
	37	Neelipudi	40	Matlam	44	Nidamarru
	45	Chinagollapalem				
6-10	2	Kamalapuram	11	Korlapadu	15	Kanchadam
	26	Jinjeru	33	Kruttivenu	38	Kumallapudi
	41	Lakshmipuram				
11-15	1	Chennuru	4	Urivi	14	Barripadu
	16	Chodavaram	18	Penumalli	22	Madaka
	23	Balliparru				
16-20	21	Devarapalle	..		..	
21-30	5	Satulur	27	Manimeswaram	28	Narayanapuram
	39	Garisepudi				
31 +	3	Lankalakalvagunta	6	Amudalapalle	7	Maddetipalle
		PAMARRU TALUK				
0 -5*	5	Ravulapadu	24	Zami Golvepalle	37	Mamidikolla
	41	Polavaram	43	Zami Daggumilli		
6-10	42	Undrapudi	53	Venuturumilli		
11-15	39	Jujjavaram	45	Nemmikuru		
16-20	10	Peda Parupudi	16	Elamarru	31	Pamarru
	49	Nimmaluru	55	Kavutaram		

APPENDIX – IV *(Contd.)*

A : SCHEDULED CASTES

LIST OF VILLAGES ACCORDING TO THE PROPORTION OF SCHEDULED CASTES TO THE TOTAL POPULATION BY RANGES

Range of Scheduled Castes Population (Percentages)	L.C. No. (1)	Name of Village (2)	L.C. No. (1)	Name of Village (2)	L.C. No. (1)	Name of Village (2)
		PAMARRU TALUK *(Concld.)*				
21-30	1	Ventrapragada	3	Pamulapadu	4	Maheswarapuram
	8	Zami Dintakurru	12	Edulamaddali	14	Appikatla
	15	China Parupudi	20	Ramanapudi	28	Kurumaddali
	29	Kanumuru	32	Kondiparru	35	Penjendra
	36	Chitram	38	Pasumarru	40	Raparla
	46	Kapavaram	51	Yelakurru		
31 +	2	Somavarappadu	6	Kornipadu	7	Vanapamula
	9	Gurivindagunta	11	Seepudi	13	Zuvvanapudi
	17	Kasipudi	19	Tativarru	21	Chirichintala
	22	Seri Kalvapudi	23	Komaravolu	25	Addada
	26	Peda Maddali	27	Balliparru	30	Uruturu
	33	Rimmanapudi	34	Ainampudi	44	Nubhanapudi
	47	Mallavaram	50	Prakarla	52	Dokiparru
		MOVVA TALUK				
0 -5*	6	Palankipadu				
6-10	14	Pedapudi	28	Mallampalle	51	Majeru
11-15	9	Maddipatla	29	Chitturu	41	Velivolu
	45	Puritigadda				
16-20	1	Ainampudi	7	Avurupudi	10	Kaza
	15	Kuchipudi	30	Ramannapeta	31	Endakuduru
	32	Pushadam	48	Lakshmipuram	50	Mangalapuram
	52	Bhogireddipalle	53	Pedakallepalle		
21-30	2	Bhatla Penumarru	3	Pedasanagallu	4	Ayyanki
	5	Chinamuthevi	8	Nidumolu	11	Kosuru
	12	Pedamuthevi	13	Yeddanapudi	17	Movva
	19	Kodali	21	Srikakulam	23	Tadepalle
	24	Kothapalle	25	Vemulamada	37	Ghantasala
	38	Devarakota	44	Nadakuduru	46	Yarlagadda
	49	Lankapalle				
31 +	16	Barlapudi	18	Gudapadu	20	Teluguraopalem
	22	Chinakallepalle	26	Vellimalli Rudravaram	27	Chilakalapudi
	33	Daliparru	34	Birudugadda	39	Chitturpu
	40	Vemulapalle	43	Nimmagadda	47	Vakkalagadda
	54	Mallamarru	55	Ayodhya		
		BANDAR TALUK				
0- 5*	9	Kongamcherla	15	Kuduru	32	Borrapothupalem
	33	Hussainpalem	34	Akulamannadu	42	Kokanarayanapalem
	45	Ramarajupalem	49	Mallavolu	60	Kara Agraharam
	61	Chilakalapudi	63	Potlapalem	70	Kanur
	71	Pedapatnam				

APPENDIX – IV *(Contd.)*

A : SCHEDULED CASTES

LIST OF VILLAGES ACCORDING TO THE PROPORTION OF SCHEDULED CASTES TO THE TOTAL POPULATION BY RANGES

Range of Scheduled Castes Population (Percentages)	L.C. No. (1)	Name of Village (2)	L.C. No. (1)	Name of Village (2)	L.C. No. (1)	Name of Village (2)
		BANDAR TALUK *(Concld.)*				
6-10	10	Vemavarapupalem	18	Vulavalapudi	28	Pedana
	43	Arisepalle	44	Sultanagaram Gollapalem	46	Rayavaram
	47	Polavaram	52	Gundupalem	69	Thallapalem
11-15	5	Serivarthalapalle	11	Vadlamannadu	13	Nandigama
	14	Konkepudi	21	Mukkollu	22	Jakkamcherla
	27	Ramanujavartalapalle	35	Kankatava	37	Tarakatur
	41	Narikedalapalem	53	Chinnapuram	62	Pothepalle
	67	Manginapudi				
16-20	1	Chevendra	3	Koppalle	20	Nagavaram
	25	Gundram	31	Buddalapalem	40	Gudur
	55	Kona	66	Kothapudi		
21-30	4	Mutcherla	8	Kummaragunta	16	Nadupur
	17	Gadepudi	19	Vemavaram	23	Kalapatam
	65	Tavisepudi				
31+	2	Mutcheligunta	24	Gurijepalle	38	Kanchakoduru
	39	Chittiguduru	48	Idugullapalle	50	Akumarru
	51	Rudravaram	54	Nelakurru		
		DIVI TALUK				
0 -5*	19	Salempalem	31	Mandapakala	32	Gollapalem
	33	Kammanamolu	40	Ganapeswaram	42	Etimoga
6-10	12	Mopidevilanka	25	Machavaram	29	Vekanuru
	34	Bhavadevarapalle	36	Nagayalanka	43	Edurumondi
11-15	10	Mellamarthilanka	17	Chiruvolulanka	18	Viswanadhapalle
	22	Ullipalem	24	Lingareddipalem	26	Modumudi
	23	Koduru	30	Aswaraopalem		
16-20	15	Puligadda	16	Nagayatippa	21	Pedayadara
	35	Nangegadda	37	T. Kothapalem	41	Parachivara
21-30	2	Pagolu	5	Pedaprolu	6	Annavaram
	13	Mopidevi	20	Pittallanka	39	Talagadadivi
31 +	1	Kokkiligadda	3	Kaptanpalem	7	Venkatapuram
	9	Merakanapalle	11	Chiruvolu	14	Bobbarlanka
	28	Edlanka	38	Chodavaram		

APPENDIX - IV *(Contd.)*

B : SCHEDULED TRIBES

LIST OF VILLAGES ACCORDING TO THE PROPORTION OF SCHEDULED TRIBES TO THE TOTAL POPULATION BY RANGES

Range of Scheduled Tribes Population (Percentages)	L.C. No. (1)	Name of Village (2)	L.C. No. (1)	Name of Village (2)	L.C. No. (1)	Name of Village (2)
		JAGGAYYAPET TALUK				
0 -5*	1	Gandrayi	3	Malkapuram	4	Polampalle
	5	Dabbakupalle	6	Vatsavayi	7	Vemulanarva
	9	Vemavaram	10	Alurupadu	11	Lingala
	12	Gangavalli	13	Pochavaram	14	Indugapalle
	15	Pedamodugapalle	16	Mangollu	19	Ramachandrunipeta
	21	Garikapadu	22	Balusupadu	23	Anumanchipalle
	24	Shermohammadpet	26	Tirumalagiri	28	Chinamodugapalle
	30	Chittela	32	Makkapeta	33	Bhimavaram
	34	Gavaravaram	42	Kowthavari Agraharam	44	Ravirala
6-15	2	Buchavaram	35	Chillakallu	39	Annavaram
16-25	20	Takkellapadu	27	Gopinenipalem	29	Kanneveedu
	41	Mukteswarapuram	45	Vedadri		
26-35		Nil				
36-50	40	Budavada	43	Jayantipuram		
51 +		Nil				
		NANDIGAMA TALUK				
0 -5*	1	Kambhampadu	4	Talluru	6	Muchintala @ Bodapadu
	7	Penuganchiprolu	9	Mundlapadu	11	Kollikulla
	12	Venkatapuram	13	Gummadiduru	14	Jonnalagadda
	15	Ramireddipalle	17	Damuluru	18	Torragudipadu
	19	Konduru	20	Sanagapadu	21	Thotacherla
	22	Nawabpeta	23	Konakanchi	24	Pochampalle
	25	Bandipalem	28	Thakkellapadu	30	Munagacherla
	32	Magallu	33	Somavaram	34	Rudravaram
	35	Gollamudi	36	Pallagiri	39	Ambarupeta
	40	Kethaveerunipadu	43	Adaviravulapadu	44	Lingalapadu
	47	Gudimetla	49	Bobbellapadu	51	Munagalapalle
	52	Muppalla	53	Thurlapadu	54	Thotaravulapadu
	56	Chandarlapadu	58	Kasarabada	59	Pokkunuru
	60	Kodavatikallu	62	Veladi	63	Popuru
6-15	5	Anigandlapadu	8	Lingagudem	27	Peddavaram
	29	Latchapalem	38	Raghavapuram	45	Konayapalem
	46	Brahmabotlapalem				
16-25		Nil				
26-35	3	Machinenipalem				
36-50		Nil				
51 +		Nil				

* Excludes villages with no S. T. Population.

APPENDIX – IV *(Contd.)*

B : SCHEDULED TRIBES

LIST OF VILLAGES ACCORDING TO THE PROPORTION OF SCHEDULED TRIBES TO THE TOTAL POPULATION BY RANGES

Range of Scheduled Tribes Population (Percentages)	L.C. No. (1)	Name of Village (2)	L.C. No. (1)	Name of Village (2)	L.C. No. (1)	Name of Village (2)
		KANCHIKACHERLA TALUK				
0 -5*	1	Vairidhari Annavaram	3	Jayanthi	4	Erullapadu
	5	Pallempalle	6	Konatalapalle	8	Chavatapalle
	9	Chattannavaram	10	Peddapuram	11	Alluru
	14	Jujjuru	16	Dachavaram	17	Vellanki
	18	Thadigummi	20	Bodavada	21	Gokarajupalle
	22	Jammavaram	23	Jagannadhapuram	25	Gottumukkala
	26	Ponnavaram	27	Perakalapadu	28	Gandepalle
	29	Keesara	30	Aitavaram	31	Kanchala
	34	Kanchikacherla	35	Paritala	37	Moguluru
	39	Vemulapalle	40	Chintalapadu	41	Vibhareetapadu
	42	Eturu	43	Munnaluru	45	Chevitikallu
	46	Gani Atkuru				
6-15	44	Kunikinapadu				
16-25	13	Chennaraopalem				
26-35		Nil				
36-50		Nil				
51 +		Nil				
		MYLAVARAM TALUK				
0 -5*	4	Morsumilli	6	Dasullapalem	7	Chandragudem
	9	Tholukodu	16	Velvadam	20	Gudem Madhavaram
	21	Duggirallapadu	22	Ganginenipalem	23	Telladevarapadu
	26	Mylavaram	27	Chandrala	29	Ganapavaram
	30	Koduru	31	Nandigama	33	Kuntamukkala
	34	Chevuturu	35	Konduru	43	Pinapaka
	45	Vellaturu	49	Velagaleru	51	Kavluru
	52	Elaprolu	54	Gudurupadu	56	Thummalapalem
	57	Ibrahimpatnam	59	Trilochanapuram	62	Kachavaram
	63	Chilukuru	64	Kethanakonda	66	Mulapadu
	67	Kotikalapudi	68	Damuluru		
6-15	2	Rudravaram	3	Pulluru	10	Naguluru
	25	Gurrajupalem	39	Gaddamanugu	55	Guntupalle
16-25	1	Cheemalapadu	18	Pondugula	19	Petrampadu
	38	Cheruvu Madhavaram	58	Jupudi		
26-35		Nil				
36-50		Nil				
51 +	13	Kanimerla				
		TIRUVUR TALUK				
0 -5*	2	Vavilala	4	Munukulla	7	Kokilampadu
	8	Lakshmipuram	11	Anjeneyapuram	12	Chittela
	13	Rolupade	14	Mustikuntla	17	Arlapadu

APPENDIX – IV *(Contd.)*

B : SCHEDULED TRIBES

LIST OF VILLAGES ACCORDING TO THE PROPORTION OF SCHEDULED TRIBES TO THE TOTAL POPULATION BY RANGES

Range of Scheduled Tribes Population (Percentages)	L.C. No. (1)	Name of Village (2)	L.C. No. (1)	Name of Village (2)	L.C. No. (1)	Name of Village (2)
		TIRUVUR TALUK *(Concld.)*				
0- 5*	18	Lingala	19	Chintalapadu	20	Ganugapadu
	21	Marepalle	22	Ramannapalem	23	Mallela
	26	Koduru	27	Kambhampadu	28	Atlapragada
	29	Narikampadu	31	Anumullanka	32	Kanumuru
	33	Gampalagudem	34	Kothapalle	36	Gosaveedu
	39	Penugolanu	40	Rajavaram	41	Tunikipadu
	42	Dundiralapadu	43	Vutukuru	44	Konijerla
	45	Nemali	46	Ummadidevupalle		
6-15	25	Polisettipadu	30	Vinagadapa		
16-25	24	Vallampatla				
26-35		Nil				
36-50		Nil				
51 +		Nil				
		VISSANNAPET TALUK				
0 -5*	3	Chanubanda	5	Parvatapuram	7	Kotapadu
	11	Chatrayi	12	Narasapuram	13	Kalagara
	14	Putrela	18	Tatakuntla	19	Arugolanupeta
	20	Janardhanavaram	21	Polavaram	23	Somavaram
	24	Tummagudem	25	Chittapuru	26	Kondaparva
	27	Vissannapet	28	Muchinapalle	34	Kunaparajaparva
	35	Maddulaparva	36	Reddigudem	38	Rangapuram
	39	Narukullapadu				
6-15	1	Vemireddipalle	2	Korlamanda	16	Telladevarapalle
	33	Madhavaram (East)	37	Kudapa		
16-25	15	Gollamandala	29	Repudi		
26-35	17	Chandrupatla	30	Konduru	32	Madhavaram (West)
36-50	9	Pothanapalle				
51 +	31	Kummarakuntla				
		NUZVID TALUK				
0 -5*	1	Ramanakkapeta	2	Surepalle	3	Lopudi
	4	Gullapudi	6	Akkireddigudem	7	Mukkollupadu
	8	Digavalli	9	Anneraopeta	12	Hanumanthunigudem
	13	Annavaram	14	Pothureddipalle	15	Korlagunta
	16	Chintalavalli	17	Musunur	18	Ellapuram
	19	Gopavaram	21	Velpucherla	23	Katrenipadu
	25	Jangamgudem	28	Sunkollu	29	Enamadala
	30	Bathulavarigudem	31	Edara	32	Ravicherla
	35	Morsapudi	38	Kothapalle	40	Madicherla
	41	Pallerlamudi	42	Mokhasanarasannapalem	43	Meerzapuram

APPENDIX – IV *(Contd.)*

B : SCHEDULED TRIBES

LIST OF VILLAGES ACCORDING TO THE PROPORTION OF SCHEDULED TRIBES TO THE TOTAL POPULATION BY RANGES

Range of Scheduled Tribes Population (Percentages)	L.C. No. (1)	Name of Village (2)	L.C. No. (1)	Name of Village (2)	L.C. No. (1)	Name of Village (2)
		NUZVID TALUK *(Concld.)*				
0- 5*	44	Gollapalle	46	Vattigudipadu	48	Edulagudem
	49	Tadepalle	53	Boddanapalle	58	Adivinekkalam
	59	Kanasanapalle	61	Narasingapalem	62	Agiripalle
	63	Chopparametla	64	Kalaturu	65	Sagguru
	66	Krishnavaram	67	Suravaram	68	Kondurupadu
	70	Rangannagudem	71	Singannagudem	73	Remalle
	75	Veleru	76	Narasannapalem seri	77	Bapulapadu
	78	Sitarampuram	79	Koyyuru	80	Bommuluru
6-15		Nil				
16-25	11	Venkatayapalem				
26-35	24	Tallavalli				
36-50	10	Narasupeta				
51 +		Nil				
		GANNAVARAM TALUK				
0 -5*	2	Metlapalle	3	Veerapanenigudem	4	Chikkavaram
	5	Gollanapalle	6	Gopavarapugudem	8	Surampalle
	9	Ramachandrapuram	10	Vedurupavulur	11	Purushottapatnam
	12	Bahubalendrunigudem	15	Balliparru	16	Bandarugudem
	17	Ampapuram	18	Veeravalli	20	Tippanagunta
	21	Kanumolu	23	Kakulapadu	24	Ramannagudem
	25	Ogirala	27	Arugolanu	28	Chirivada
	30	Telaprolu	31	Pottipadu	32	Atkuru
	33	Peda Avutapalle	35	Allapuram	36	Bhuddavaram
	40	Savaragudem	41	Kesarapalle	42	Manthena
	43	Jagannadhapuram	48	Ponukumadu	51	Amudalapalle
	52	Ungutur	55	Tarigoppala	57	Bokinala
	58	Manikonda	59	Chikinala	63	Elukapadu
	64	Lankapalle Agraharam	66	Koyyagurapadu		
6-15		Nil				
16-25		Nil				
26-35		Nil				
36-50		Nil				
51 +		Nil				
		VIJAYAWADA TALUK				
0 -5*	1	Kothuru	5	Rayanapadu	7	Jakkampudi
	8	Phiryadi Nainavaram	9	Pathapadu	10	Nunna
	12	Payakapuram	14	Ambapuram	16	Gollapudi
	23	Prasadampadu	24	Enikepadu	25	Nidamanuru
	27	Gudavalle	28	Velpuru	29	Uppaluru
	30	Tenneru	31	Maredumaka	33	Kunderu

APPENDIX - IV *(Contd.)*

B : SCHEDULED TRIBES

LIST OF VILLAGES ACCORDING TO THE PROPORTION OF SCHEDULED TRIBES TO THE TOTAL POPULATION BY RANGES

Range of Scheduled Tribes Population (Percentages)	L.C. No. (1)	Name of Village (2)	L.C. No. (1)	Name of Village (2)	L.C. No. (1)	Name of Village (2)
		VIJAYAWADA TALUK *(Concld.)*				
0- 5*	34	Neppalle	35	Kolavennu	36	Punadipadu
	37	Edupugallu	39	Poranki	43	Pedapulipaka
	44	Tadigadapa	45	Penamaluru	46	Gosala
	49	Prodduturu	50	Godavarru	51	Vanukuru
	52	Chodavaram	53	Madduru	54	Royyuru
	55	Chinnapulipaka	56	Boddapadu	57	North Valluru
	58	South Valluru	59	Garikaparru	60	Penamakuru
	61	Chagantipadu	62	Devarapalle		
6-15	3	Vemavaram	42	Enamalakuduru		
16-25	2	Tadepalle				
26-35		Nil				
36-50		Nil				
51 +		Nil				
		VUYYURU TALUK				
0 -5*	1	Davuluru	2	Chalivendrapalem	4	Akunuru
	5	Kadavakollu	6	Katur	9	Indupalle
	10	Vemanda	11	Kalvapamula	13	Mudunur
	15	Marrivada	16	Sayapuram	17	Bollapadu
	18	Vuyyuru	19	Veeravalli Mokasa	20	China Ogirala
	21	Kummamuru	23	Gurazada	25	Tadanki
	26	Gopuvanipalem	27	Velpuru	29	Hanumanthapuram
	30	Gurralalanka	31	Kapileswarapuram	32	Kanakavalli
	33	Aminapuram	36	Paidikondalapalem	37	Paidimukkala
	38	Agniparru	39	Mamillapalle	40	Krishnapuram
	42	Meduru	44	Madhurapuram	47	Inapur
	49	Lankapalle	51	Sreerangapuram	52	Choragudi
6-15	3	Peda Ogirala	24	Mantada	46	Illur
	50	Kuderu				
16-25		Nil				
26-35		Nil				
36-50		Nil				
51 +		Nil				
		GUDIVADA TALUK				
0 -5*	1	Pedalingala	2	Chinalingala	3	Chedurtipadu
	4	Vinjarampadu	5	Moparru	7	Puttagunta
	10	Kudaravalli	11	Pedavirivada	12	Vennanapudi
	13	Tummalapalle	14	Nandivada	16	Nuthulapadu
	17	Janardhanapuram	20	Tamirisa	23	Anamanapudi
	25	Guntakoduru	26	Moturu	28	Dondapadu
	29	Chilakamudi	31	Nagavarappadu	32	Bhushanagulla
	36	Billapadu	37	China Yerukapadu	38	Bommuluru

APPENDIX - IV *(Contd.)*

B : SCHEDULED TRIBES

LIST OF VILLAGES ACCORDING TO THE PROPORTION OF SCHEDULED TRIBES TO THE TOTAL POPULATION BY RANGES

Range of Scheduled Tribes Population (Percentages)	L.C. No. (1)	Name of Village (2)	L.C. No. (1)	Name of Village (2)	L.C. No. (1)	Name of Village (2)
		GUDIVADA TALUK *(Concld.)*				
0- 5*	41	Chowtapalle	42	Peda Palaparru	45	Peyyeru
	46	Mudinepalle	48	Koduru	49	Seri Dintakurru
	51	Seri Velpuru	52	Ramachandrapuram	53	Angaluru
	54	Chandrala	56	Vinnakota	59	Puritipadu
	60	Seri Daggumilli	62	Gudlavalleru		
6-15	47	Guraja				
16-25	15	Srinivasapuram				
26-35		Nil				
36-50		Nil				
51 +		Nil				
		MANDAVALLI TALUK				
0 -5*	12	Takkellapadu	14	Unikili	15	Polukonda
	16	Rudrapaka	19	Pasalapudi	25	Mandavalli
	26	Gannavaram	28	Kanukollu	30	Peruru
	33	Vadali	34	Pedakamanapudi	35	Lingala
	36	Chinakamanapudi	39	Korraguntapalem	41	Komarru
	42	Kakaravada	43	Devaram	45	Chevuru
	46	Singarayapalem	47	Pedagonnur	48	Edepalle
	49	Devapudi				
6-15		Nil				
16-25		Nil				
26-35		Nil				
36-50		Nil				
51 +		Nil				
		KAIKALUR TALUK				
0 -5*	1	Kolleti Kota	4	Pallevada	5	Bhujabalapatnam
	10	Lokumudi	13	Vinjaram	15	Ayyavarirudravaram
	17	Gopavaram	18	Rachapatnam	19	Varahapatnam
	20	Vadarlapadu	22	Doddipatla	26	Thadinada
	29	Kallapalem	31	Sanarudravaram	32	Vemavarappadu
	33	Korukollu	34	Bomminampadu	36	Avakur
	37	Kotcherla	38	Prodduvaka	39	Utukuru
	40	Vanudurru	43	Pedatummidi	44	Vaivaka
	46	Chorampudi	47	Kalidindi	51	Pedalanka
6-15	42	Chinatummidi	45	Ramavarapumodi		
16-25		Nil				
26-35		Nil				
36-50		Nil				
51 +		Nil				

APPENDIX - IV *(Contd.)*

B : SCHEDULED TRIBES

LIST OF VILLAGES ACCORDING TO THE PROPORTION OF SCHEDULED TRIBES TO THE TOTAL POPULATION BY RANGES

Range of Scheduled Tribes Population (Percentages)	L.C. No. (1)	Name of Village (2)	L.C. No. (1)	Name of Village (2)	L.C. No. (1)	Name of Village (2)
			BANTUMILLI TALUK			
0 -5*	1	Chennuru	5	Satulur	8	Mulaparru
	9	Pendurru	10	Bantumilli	12	Arthamur
	13	Munjulur	15	Kanchadam	16	Chodavaram
	23	Balliparru	24	Kakarlamudi	25	Nandamur
	26	Jinjeru	27	Manimeswaram	30	Malleswaram
	31	Chinapandraka	32	Interu	33	Kruttivennu
	34	Cherukumilli	36	Munipeda	38	Kumallapudi
	40	Matlam	41	Lakshmipuram	42	Chandala
	44	Nidamarru	45	Chinnagollapalem		
6-15		Nil				
16-25		Nil				
26-35		Nil				
36-50		Nil				
51 +		Nil				
			PAMARRU TALUK			
0 -5*	1	Ventrapragada	3	Pamulapadu	4	Maheswarapuram
	5	Ravulapadu	6	Kornipadu	7	Vanapamula
	8	Zami Dintakurru	10	Peda Parupudi	11	Seepudi
	12	Edulamaddali	13	Zuvvanapudi	14	Appikatla
	15	China Parupudi	16	Elamarru	17	Kasipudi
	19	Tativarru	20	Ramanapudi	21	Chirichintala
	22	Seri Kalvapudi	23	Komaravolu	24	Zami Golvepalle
	26	Peda Maddali	28	Kurumaddali	29	Kanumuru
	30	Uruturu	31	Pamarru	32	Kondiparru
	33	Rimmanapudi	35	Penjendra	36	Chitram
	37	Mamidikolla	38	Pasumarru	39	Jujjavaram
	41	Polavaram	42	Undrapudi	43	Zami Daggumilli
	44	Nibhanupudi	45	Nemmikuru	46	Kapavaram
	47	Mallavaram	49	Nimmaluru	50	Prakarla
	51	Yelakurru	52	Dokiparru	53	Venuturumilli
	55	Kavutaram				
6-15	34	Ainampudi				
16-25		Nil				
26-35		Nil				
36-50		Nil				
51 +		Nil				
			MOVVA TALUK			
0 -5*	1	Ainampudi	2	Bhatlapenumarru	3	Pedasanagallu
	4	Ayyanki	5	Chinamuthevi	7	Avurupudi
	8	Nidumolu	9	Maddipatla	10	Kaza
	11	Kosuru	12	Pedamuthevi	13	Yeddanapudi

APPENDIX - IV *(Contd.)*

B : SCHEDULED TRIBES

LIST OF VILLAGES ACCORDING TO THE PROPORTION OF SCHEDULED TRIBES TO THE TOTAL POPULATION BY RANGES

Range of Scheduled Tribes Population (Percentages)	L.C. No. (1)	Name of Village (2)	L.C. No. (1)	Name of Village (2)	L.C. No. (1)	Name of Village (2)
		MOVVA TALUK *(Concld.)*				
0- 5*	14	Pedapudi	15	Kuchipudi	16	Barlapudi
	17	Movva	19	Kodali	21	Srikakulam
	22	Chinakallepalle	23	Tadepalle	25	Vemulamada
	26	Vellimalli Rudravaram	27	Chilakalapudi	28	Mallampalle
	29	Chitturu	30	Ramannapeta	31	Endakuduru
	32	Pushadam	33	Daliparru	37	Ghantasala
	38	Devarakota	39	Chitturu	40	Vemulapalle
	41	Velivolu	43	Nimmagadda	44	Nadakuduru
	45	Puritigadda	47	Vakkalagadda	48	Lakshmipuram
	49	Lankapalle	50	Mangalapuram	51	Majeru
	52	Bhogireddipalle	53	Pedakallepalle		
6-15	36	Bollapadu	46	Yarlagadda		
16-25	20	Teluguraopalem				
26-35	54	Mellamarru				
36-50		Nil				
51 +		Nil				
		BANDAR TALUK				
0 -5*	1	Chevendra	2	Mutchiligunta	8	Kummaragunta
	11	Vadlamannadu	14	Konkepudi	15	Kuduru
	21	Mukkollu	22	Jaccamcharla	23	Kalapatam
	25	Gandram	27	Ramanujavartalapalle	28	Kappaladoddi
	30	Singarayapalem	31	Buddalapalem	32	Borrapothupalem
	33	Hussainpalem	35	Kankantava	37	Tarakatur
	38	Kanchakoduru	40	Gudur	43	Arisepalle
	44	Sultanagaram Gollapalem	45	Ramarajupalem	46	Rayavaram
	47	Polavaram	48	Idugullapalle	49	Mallavolu
	60	Kara Agraharam	64	Gopuvanipalem	68	Gokavaram
	69	Thallapalem				
6-15	53	Chinnapuram				
16-25		Nil				
26-35		Nil				
36-50		Nil				
51 +		Nil				

APPENDIX - IV (*Concld*)

B : SCHEDULED TRIBES

LIST OF VILLAGES ACCORDING TO THE PROPORTION OF SCHEDULED TRIBES TO THE TOTAL POPULATION BY RANGES

Range of Scheduled Tribes Population (Percentages)	L.C. No. (1)	Name of Village (2)	L.C. No. (1)	Name of Village (2)	L.C. No. (1)	Name of Village (2)
			DIVI TALUK			
0 ·5*	1	Kokkiligadda	2	Pagolu	5	Pedaprolu
	7	Venkatapuram	9	Merakanapalle	10	Mellamarthilanka
	13	Mopidevi	15	Puligadda	16	Nagayatippa
	17	Chiruvolulanka	18	Viswanadhapalle	19	Salempalem
	20	Pittallanka	21	Pedayadara	22	Ullipalem
	23	Koduru	24	Lingareddipalem	26	Modumudi
	29	Vekanuru	30	Aswaraopalem	31	Mandapakala
	32	Gollapalem	33	Kammanamolu	34	Bhavadevarapalle
	35	Nangegadda	36	Nagayalanka	37	T. Kothapalem
	38	Chodavaram	39	Talagadadivi	40	Ganapeswaram
	41	Parrachivara	42	Etimoga	43	Edurumondi
6-15	8	Tekupalle				
16-25		Nil				
26-35	3	Kaptanpalem				
36-50		Nil				
51 +		Nil				

LIST OF VILLAGES IN KRISHNA DISTRICT TOGETHER WITH THEIR HAMLETS AS IN 1981 CENSUS AND LOCATION CODE NUMBERS FROM 1961 TO 1981 CENSUSES

Sl No.	Name of the village (1981 Census)	Name of the hamlets if any (1981 Census)	Location Code No.			Remarks
			1981	1971	1961	
(1)	(2)	(3)	(4)	(5)	(6)	(7)
		JAGGAYYAPET TALUK				
1	Alurupadu	..	10	30	30	
2	Annavaram	..	39	11	11	
3	Anumanchipalle	..	23	9	9	
4	Balusupadu	..	22	10	10	
5	Bhimavaram	..	33	39	39	
6	Buchavaram	..	2	4	4	
7	Budavada	..	40	12	12	
8	Chillakallu	1. Dharmavarappadu	35	38	38	
9	Chinamodugapalle	..	28	21	21	
10	Chittela	1. Singavaram	30	32	32	
11	Dabbakupalle	..	5	25	25	
12	Dechupalem	..	17	18	18	
13	Gandrayi	..	1	5	5	
14	Gangavalli	..	12	24	24	
15	Garikapadu	..	21	8	8	
16	Gavaravaram	..	34	40	40	
17	Gopinenipalem	..	27	35	35	
18	Hassanabada	..	31	33	33	Uninhabited
19	Indugapalle	1. Ramachandrapuram	14	3	3	
20	Jaggayyapet	..	37 (F.U.VI)	14 (F.U.XII)	14 (F.U.)	
21	Jayantipuram	..	43	43	43	
22	Kanneveedu	..	29	22	22	
23	Kowthavari Agraharam	..	42	44	44	
24	Lingala	..	11	31	31	
25	Makkapeta	..	32	34	34	
26	Malkapuram	..	3	2	2	
27	Mangollu	..	16	19	19	
28	Mukteswarapuram	..	41	45	45	
29	Pedamodugapalle	..	15	20	20	
30	Pochavaram	..	13	23	23	
31	Polampalle	1. Pentalavarigudem	4	1	1	
32	Ramachandrunipeta	..	19	6	6	
33	Ravikampadu	..	25	17	17	Uninhabited
34	Ravirala	..	44	42	42	
35	Rebbavaram	..	8	28	28	Uninhabited
36	Shermohammadpet	..	24	15	15	
37	Takkellapadu	..	20	7	7	
38	Tirumalagiri	..	26	36	36	
39	Torraguntapalem	..	36	37	37	Uninhabited
40	Tripuravaram	..	38	13	13	
41	Vatsavayi	..	6	26	26	
42	Vedadri	..	48	41	41	
43	Veerabhadrunipalem	..	18	16	16	Uninhabited
44	Vemavaram	..	9	29	29	
45	Vemulanarva	..	7	27	27	
		NANDIGAMA TALUK				
1	Adaviravulapadu	..	43	72	72	
2	Ambarupet	..	39	80	80	
3	Anigandlapadu	1. Sivapuram	5	6	6	
4	Bandipalem	1. Gunduboyinapalem	25	49	49	

Note : The remark in column 7 relates to 1981 Census position.

LIST OF VILLAGES IN KRISHNA DISTRICT TOGETHER WITH THEIR HAMLETS AS IN 1981 CENSUS AND LOCATION CODE NUMBERS FROM 1961 TO 1981 CENSUSES

Sl. No.	Name of the village (1981 Census)	Name of the hamlets if any (1981 Census)	Location Code No.			Remarks
			1981	1971	1961	
(1)	(2)	(3)	(4)	(5)	(6)	(7)
		NANDIGAMA TALUK *(Contd.)*				
5	Bobbellapadu	..	49	56	56	
6	Brahmabotlapalem	..	46	53	53	
7	Chandapuram	..	41	77	77	
8	Chandarlapadu	..	56	57	57	
9	Damuluru	..	17	21	21	
10	Gollamudi	..	35	40	40	
11	Gudimetla	1. Ramannapet 2. Lakshmipuram	47	52	52	
12	Gudimetlapalem	..	48	55	55	Uninhabited
13	Gummadiduru	1. Veldurthipadu	13	8	8	
14	Jonnalagadda	..	14	7	7	
15	Kakaravai	..	2	1	1	
16	Kasarabada	..	58	58	58	
17	Katrenipalle	..	26	51	51	Uninhabited
18	Kethaveerunipadu	..	40	78	78	
19	Kambhampadu	..	1	4	4	
20	Kodavatikallu	1. Kondapeta	60	59A	59A	
21	Kollikulla	..	11	13	13	
22	Konakanchi	..	23	47	47	
23	Konathamathmakuru	..	16	20	20	
24	Konayapalem	1. Kandrapadu 2. Pathabellamkondavaripalem	45	54	54	
25	Konduru	..	19	17	17	
26	Kurugantivari Khandrika	..	42	76	76	Uninhabited
27	Latchapalem	..	29	75	75	
28	Lingagudem	..	8	10	10	
29	Lingalapadu	..	44	73	73	
30	Machinenipalem	..	3	2	2	
31	Magallu	..	32	16	16	
32	Medipalem	..	50	70	70	Uninhabited
33	Muchintala @ Bodapadu	..	6	5	5	
34	Munagacherla	..	30	44	44	
35	Munagalapalle	..	51	71	71	
36	Mundlapadu	..	9	11	11	
37	Muppalla	1. Guttavaripalem	52	69	69	
38	Nandigama	1. Anasagaram 2. Hanumanthupalem	31 (F.U.XI)	43 (F.U.XI)	43 (F.U.)	
39	Nawabpeta	..	22	46	46	
40	Pallagiri	..	36	41	41	
41	Patempadu	..	55	60	60	
42	Peddavaram	1. Chervukommupalem 2. Kothabellamkondavaripalem	27	50	50	
43	Penuganchiprolu	..	7	9	9	
44	Pochampalle	..	24	48	48	
45	Pokkunuru	..	59	59	59	
46	Popuru	..	63	63	63	
47	Punnavalle	..	61	61	61	
48	Raghavapuram	1. Kammavaripalem	38	81	81	
49	Ramireddipalle	..	15	18	18	
50	Rudravaram	..	34	39	39	
51	Sanagapadu	1. Yenganayakunipalem	20	15	15	
52	Satyavaram	..	37	42	42	Uninhabited
53	Somavaram	..	33	38	38	

LIST OF VILLAGES IN KRISHNA DISTRICT TOGETHER WITH THEIR HAMLETS AS IN 1981 CENSUS AND LOCATION CODE NUMBERS FROM 1961 TO 1981 CENSUSES

Sl No.	Name of the village (1981 Census)	Name of the hamlets if any (1981 Census)	Location Code No.			Remarks
			1981	1971	1961	
(1)	(2)	(3)	(4)	(5)	(6)	(7)
		NANDIGAMA TALUK *(Concld.)*				
54	Subbayagudem	..	10	12	12	
55	Talluru	..	4	3	3	
56	Thakkellapadu	..	28	74	74	
57	Thotacherla	..	21	45	45	
58	Thotaravulapadu	..	54	67	67	
59	Thurlapadu	..	53	68	68	
60	Torragudipadu	..	18	19	19	
61	Ustepalle	..	57	57A	57A	
62	Veladi	1. Kothapalem	62	62	62	
63	Venkatapuram	1. Kakulaponnavaram	12	14	14	
		KANCHIKACHERLA TALUK*				
1	Aitavaram	..	30	79	79	
2	Alluru	..	11	27	27	
3	Bathenapadu	..	36	105	105	
4	Bodavada	..	20	83	83	
5	Chattannavaram	..	9	33	33	
6	Chavatapalle	.	8	34	34	
7	Chennaraopalem	..	13	29	29	
8	Chevitikallu	..	45	103	103	
9	Chintalapadu	..	40	66	66	
10	Dachavaram	..	16	32	32	
11	Doddadevarapadu	..	2	23	23	
12	Erullapadu	..	4	24	24	
13	Eturu	..	42	65	65	
14	Gandepalle	..	28	93	93	
15	Gani Atkuru	1. Kothapeta	46	107	107	
16	Gokarajupalle	..	21	86	86	
17	Gottumukkala	..	25	90	90	
18	Jagannadhapuram	..	23	88	88	
19	Jammavaram	..	22	87	87	
20	Jayanthi	..	3	25	25	
21	Jujjuru	1. Rangapuram	14	30	30	
22	Kanchala	..	31	95	95	
23	Kanchikacherla	..	34	98	98	
24	Keesara	..	29	94	94	
25	Konatalapalle	..	6	36	36	
26	Kunikinapadu	..	44	102	102	
27	Laxmipuram	..	15	31	31	Uninhabited
28	Moguluru	..	37	104	104	
29	Munnaluru	..	43	101	101	
30	Nandaluru	..	19	82	82	
31	Narasimharaopalem	..	24	89	89	
32	Pallempalle	..	5	37	37	
33	Paritala	1. Nakkalampet	35	106	106	
34	Peddapuram	..	10	26	26	
35	Pendyala	..	32	97	97	
36	Perakalapadu	..	27	92	92	
37	Ponnavaram	..	26	91	91	
38	Ramapuram	..	7	35	55	Uninhabited
39	Saidapuram	..	33	96	96	Uninhabited
40	Seri Amaravaram	..	38	100	100	

* Formed from Nandigama Taluk. Vide G. O. Ms. No. 1407, Revenue (U), dated 29th November 1979.

LIST OF VILLAGES IN KRISHNA DISTRICT TOGETHER WITH THEIR HAMLETS AS IN 1981 CENSUS AND LOCATION CODE NUMBERS FROM 1961 TO 1981 CENSUSES

Sl. No.	Name of the village (1981 Census)	Name of the hamlets if any (1981 Census)	Location Code No.			Remarks
			1981	1971	1961	
(1)	(2)	(3)	(4)	(5)	(6)	(7)
		KANCHIKACHERLA TALUK *(Concld.)*				
41	Thadigummi	..	18	84	84	
42	Timmapuram	..	12	28	28	
43	Vairidhari Annavaram	..	1	22	22	
44	Vellanki	..	17	85	85	
45	Vemulapalle	..	39	99	99	
46	Vibhareetapadu	1. Ramachandrapuram 2. Sangellapalem	41	64	64	
		MYLAVARAM TALUK*				
1	Atukuru	..	44	45	45	
2	Bheemavarappadu	..	32	40	40	
3	Chandragudem	1. Borragudem	7	19	19	
4	Chandrala	..	27	35	35	
5	Cheemalapadu	1. Krishnaraopalem 2. Ramachandrapuram 3. Lakshmipuram 4. Pothareddigudem 5. Komatigunta	1	23	23	Uninhabited
6	Chegireddipadu	..	46	42	42	
7	Cheruvu Madhavaram	1. Pitchikalapalem	38	8	8	
8	Chevuturu	..	34	12	12	
9	Chilukuru	..	63	59	59	
10	Damuluru	..	68	60	60	
11	Dasullapalem	..	6	20	20	
12	Duggirallapadu	..	21	2	2	
13	Elaprolu	..	52	70	70	
14	Gaddamanugu	1. Grandhivanipalem	39	10	10	
15	Ganapavaram	..	29	37	37	
16	Ganginenipalem	..	22	4	4	
17	Gudem Madhavaram	..	20	1	1	
18	Gudurupadu	..	54	55	55	
19	Guntupalle	..	55	69	69	
20	Gurrajupalem	..	25	15	15	
21	Haveli Mutyalampadu	..	48	44	44	
22	Ibrahimpatnam	..	57	67	67	
23	Jangalapalle	..	8	26	26	
24	Jupudi	..	58	66	66	
25	Kachavaram	..	62	58	58	
26	Kadimpothavaram	..	41	52	52	Uninhabited
27	Kandulapadu	..	47	43	43	
28	Kanimerla	..	13	31	31	
29	Kavuluru	1. Kathubadipalem 2. Kotha Kavuluru	51	51	51	
30	Keerthirayanagudem	..	15	33	33	
31	Kethanakonda	..	64	62	62	
32	Koduru	1. Kothakhandrika	30	38	38	
33	Kondapalle	..	42	53	53	
			(F.U.IX)			
34	Konduru	1. Gollagudem	35	11	11	
35	Kotikalapudi	..	67	61	61	
36	Kuntamukkala	..	33	14	14	
37	Loya	..	40	9	9	Uninhabited

* Formed from Vijayawada Taluk. Vide G. O. Ms. No. 1407 Revenue (U) dated 29th November 1979.

LIST OF VILLAGES IN KRISHNA DISTRICT TOGETHER WITH THEIR HAMLETS AS IN 1981 CENSUS AND LOCATION CODE NUMBERS FROM 1961 TO 1981 CENSUSES

Sl. No.	Name of the village (1981 Census)	Name of the hamlets if any (1981 Census)	Location Code No.			Remarks
			1981	1971	1961	
(1)	(2)	(3)	(4)	(5)	(6)	(7)
		MYLAVARAM TALUK (*Concld.*)				
38	Malkapuram	..	53	54	54	
39	Morsumilli	..	4	22	22	
40	Mulakalapenta	..	5	21	21	
41	Mulapadu	..	66	64	64	
42	Munagapadu	..	36	7	7	
43	Mylavaram	1. Narayanapuram	26	17	17	
44	Naguluru	1. Sayannapalem 2. Narayanapuram	10	28	28	
45	Nandigama	1. Arlavanchi Khandrika 2. Patha Khandrika	31	39	39	
46	Narasayagudem	..	50	47	47	
47	Navepothavaram	..	60	56	56	
48	Parvathapuram	..	12	30	30	Uninhabited
49	Pathanaguluru	..	11	29	29	
50	Petrampadu	..	19	3	3	
51	Pinapaka	..	43	46	46	
52	Pondugula	1. Ananthavaram	18	16	16	
53	Pulluru	1. Kothagudem 2. Badava 3. Chilukuruvarigudem 4. Kotha Mangapuram	3	25	25	
54	Rudravaram	1. Mangapuram 2. Sayannapalem	2	24	24	
55	Sabjapadu	..	17	18	18	
56	Sunnampadu	..	37	6	6	
57	Telladevarapadu	..	23	5	5	
58	Tholukodu	..	9	27	27	
59	Thummalagunta Gannavaram	..	28	36	36	
60	Thummalapalem	..	56	68	68	
61	Trilochanapuram	1. Peddammapalem	59	65	65	
62	Vedurubeedem	..	14	32	32	
63	Velagaleru	..	49	48	48	
64	Vellaturu	1. Seetharampuram	45	41	41	
65	Velvadam	..	16	34	34	
66	Venkatapuram	..	24	13	13	
67	Zamina Nave Pothavaram	..	61	57	57	Uninhabited
68	Zami Machavaram	..	65	63	63	
		TIRUVUR TALUK				
1	Akkapalem	..	5	21	21	
2	Anjeneyapuram	..	11	26	26	
3	Anumullanka	..	31	35	35	
4	Arlapadu	1. Kotha Arlapadu 2. Seetharampuram	17	14	14	
5	Atlapragada	..	28	39	39	
6	Chennavaram	..	37	10	10	
7	Chintalapadu	1. Erukapadu	19	32	32	
8	Chittela	..	12	27	27	
9	Dundiralapadu	1. Mittagudem 2. Mallempadu	42	5	5	
10	Erramadu	..	15	17	17	

LIST OF VILLAGES IN KRISHNA DISTRICT TOGETHER WITH THEIR HAMLETS AS IN 1981 CENSUS AND LOCATION CODE NUMBERS FROM 1961 TO 1981 CENSUSES

Sl. No.	Name of the village (1981 Census)	Name of the hamlets if any (1981 Census)	Location Code No.			Remarks
			1981	1971	1961	
(1)	(2)	(3)	(4)	(5)	(6)	(7)
		TIRUVUR TALUK *(Contd.)*				
11	Gampalagudem	..	33	33	33	
12	Ganugapadu	1. Tekulapalle 2. Chikkullagudem 3. Kothuru 4. Pallerlamudi 5. Chavatapalle	20	44	44	
13	Gosaveedu	1. Gangadevipadu 2. Ramakrishnapuram	36	9	9	
14	Gullapudi	..	16	16	16	
15	Kambhampadu	..	27	41	41	
16	Kanumuru	..	32	34	34	
17	Koduru	..	26	40	40	
18	Kokilampadu	1. Kothakokilampadu	7	24	24	
19	Konijerla	..	44	3	3	
20	Kothapalle	1. China Komira 2. Ammireddigudem	34	12	12	In 1961 China Komira was a main village bearing L. C. No. 12 and it has become hamlet to Kothapalle in 1971.
21	Lakshmipuram	1. Kotha Lakshmipuram	8	25	25	
22	Lingala	1. Sobbala	18	15	15	
23	Mallela	..	23	47	47	
24	Marepalle	1. Gunnachintalapadu 2. Karunapuram	21	43	43	
25	Medur	1. Chintalamarva 2. Satyalampadu	38	13	13	
26	Munukulla	..	4	20	20	
27	Mustikuntla	1. Kommireddipalle 2. Pathuru, Kothuru 3. Gollagudem	14	30	30	
28	Nadimi Tiruvur	..	9 (F.U.XV)	23 (F.U.XIII)	23 (F.U.)	
29	Narikampadu	..	29	37	37	
30	Nemali	..	45	2	2	
31	Patha Tiruvur	..	10 (F.U.XV)	28 (F.U.XIII)	28 (F.U.)	
32	Peda Komira	..	35	11	11	
33	Peddavaram	..	1	18	18	
34	Penugolanu	1. Jinkalavaripalem 2. Challagullavaripalem 3. Rajulapalem	39	8	8	
35	Polisettipadu	1. Gopalpuram	25	42	42	
36	Rajavaram	..	40	7	7	
37	Rajupeta	..	6 (F.U.XV)	22 (F.U.XIII)	22 (F.U.)	
38	Ramannapalem	1. Kakarla	22	45	45	
39	Rolupade	1. Suravaram	13	31	31	
40	Tunikipadu	1. Bhagavanulapuram	41	6	6	
41	Ummadidevupalle	..	46	1	1	

LIST OF VILLAGES IN KRISHNA DISTRICT TOGETHER WITH THEIR HAMLETS AS IN 1981 CENSUS AND LOCATION CODE NUMBERS FROM 1961 TO 1981 CENSUSES

Sl. No.	Name of the village (1981 Census)	Name of the hamlets if any (1981 Census)	Location Code No.			Remarks
			1981	1971	1961	
(1)	(2)	(3)	(4)	(5)	(6)	(7)
		TIRUVUR TALUK *(Concld.)*				
42	Vallampatla	1. Kothuru 2. Jeelakunta	24	46	46	
43	Vamakuntla	..	3	29	29	
44	Vavilala	1. Rajugundam	2	19	19	
45	Vinagadapa	..	30	36	36	
46	Vutukuru	1. Gadevarigudem 2. Rajulapalem	43	4	4	
		VISSANNAPET TALUK				
1	Arugolanupeta	..	19	73	73	
2	Burugagudem	..	10	75	75	
3	Chandrupatla	..	17	67	67	
4	Chanubanda	1. Karunapuram 2. Surampalem 3. Narasimharaopalem 4. Gudipadu	3	65	65	This village was called as Tsanubanda in 1961 Census.
5	Chatrayi	1. Gollagudem	11	74	74	
6	Chinnampeta	..	6	77	77	
7	Chittapuru	1. Kammaturu 2. Gollagudem	25	71	71	
8	Gollamandala	..	15	50	50	
9	Janardhanavaram	..	20	72	72	
10	Kalagara	1. Ramachandrapuram 2. Lakshmipuram 3. Mulagalapativarigudem	13	63	63	
11	Kondaparva	..	26	70	70	
12	Konduru	1. Kothakonduru	30	38	38	
13	Korlamanda	1. Cheepuruvanigudem 2. Nayakulagudem 3. Motheraopeta 4. Satyanarayanapuram	2	64	64	
14	Kotapadu	1. Cheepurugudem 2. Marribandham 3. Mangapeta	7	78	78	
15	Kothagudem	1. Erravanigudem	22	84	84	
16	Krishnaraopalem	..	4	..	..	Newly sprung up after 1971 Census.
17	Kudapa	..	37	55	55	
18	Kummarakuntla	..	31	52	52	
19	Kunaparajaparva	..	34	59	59	
20	Maddulaparva	1. Alivelumangapuram	35	60	60	
21	Madhavaram (East)	..	33	54	54	
22	Madhavaram (West)	..	32	53	53	
23	Mankollu	..	8	80	80	
24	Muchinapalle	1. Sreerampuram	28	61	61	
25	Narasapuram	1. Maremanda 2. Muthrasupalem	12	66	66	
26	Narukullapadu	1. Obulapuram	39	56	56	
27	Parvatapuram	..	5	76	76	
28	Polavaram	..	21	81	81	
29	Pothanapalle	..	9	79	79	

LIST OF VILLAGES IN KRISHNA DISTRICT TOGETHER WITH THEIR HAMLETS AS IN 1981 CENSUS AND LOCATION CODE NUMBERS FROM 1961 TO 1981 CENSUSES

Sl. No.	Name of the village (1981 Census)	Name of the hamlets if any (1981 Census)	Location Code No.			Remarks
			1981	1971	1961	
(1)	(2)	(3)	(4)	(5)	(6)	(7)
		VISSANNAPET TALUK (*Concld.*)				
30	Putrela	1. Veeraraghavapuram 2. Janalagadda 3. Kotipalle 4. Ramanagaram	14	49	49	
31	Rangapuram	1. Tadigudem 2. Reddikuntla 3. Burugugudem 4. Velagalagudem	38	57	57	
32	Reddigudem	1. Raghavapuram 2. Kothareddigudem 3. Vempativarigudem 4. Gopalapuram	36	58	58	
33	Repudi	1. Kotha Repudi	29	51	51	
34	Somavaram	1. Malapadu @ Marlapalem 2. Jagannadhapuram	23	83	83	
35	Tatakuntla	1. Mittagudem 2. Gavarampalem 3. Perabathulavarigudem 4. Muthrasupalem	18	68	68	
36	Telladevarapalle	..	16	62	62	
37	Tummagudem	1. Gudipadu 2. Jayapuram	24	82	82	
38	Vemireddipalle	1. Sathenagudem 2. Nuthipadu 3. Thuvvachilaka 4. Kuramgudem 5. Dubbagudem	1	48	48	
39	Vissannapet	..	27	69	69	
		NUZVID TALUK				
1	Adivinekkalam	1. Gollagudem	58	60	62	
2	Agiripalle	1. Ammavarigudem 2. Sarnalagudem 3. China Agiripalle 4. Singannagudem	62	64	66	
3	Akkireddigudem	..	6	10	10	
4	Ananthasagaram	..	47	48	50	
5	Annavaram	1. Venkatadripuram	13	4	4	
6	Anneraopeta	1. Seetharampuram	9	1	1	
7	Balive	1. Rangamgunta 2. Venkatapuram	20	16	16	
8	Bapulapadu	..	77	77	79	
9	Bathulavarigudem	..	30	26	28	
10	Billanapalle	..	39	42	44	
11	Boddanapalle	1. Sobhanapuram 2. Rajavaram Gollagudem	53	55	57	
12	Bommuluru	..	80	80	82	
13	Bommuluru Khandrika	..	81	81	83	
14	Booravancha	1. Kondamgunta	33	29	31	
15	Chakkapalle	1. Ramachandrapuram	5	12	12	

LIST OF VILLAGES IN KRISHNA DISTRICT TOGETHER WITH THEIR HAMLETS AS IN 1981 CENSUS AND LOCATION CODE NUMBERS FROM 1961 TO 1981 CENSUSES

Sl. No.	Name of the village (1981 Census)	Name of the hamlets if any (1981 Census)	Location Code No.			Remarks
			1981	1971	1961	
(1)	(2)	(3)	(4)	(5)	(6)	(7)
		NUZVID TALUK *(Contd.)*				
16	Chillaboyinapalle	..	22	36	38	
17	Chintalavalli	1. Gogulampadu	16	11	11	
18	Chopparametla	..	63	65	67	
19	Devaragunta	..	36	34	36	
20	Digavalli	1. Mittagudem 2. Turupu Digavalli 3. Digavalli Kandrika	8	6	6	
21	Edara	1. Kothaedara 2. Seetharampuram	31	27	29	
22	Edulagudem	..	48	50	52	
23	Ellapuram	..	18	15	15	
24	Enamadala	1. Regunta	29	25	27	
25	Garikapativari Khandrika	..	54	56	58	Uninhabited
26	Gollapalle	..	44	45	47	
27	Gopavaram	1. Pedapativarigudem 2. Venkatapuram	19	18	18	
28	Gullapudi	1. Gudipadu 2. Valasapalle	4	14	14	
29	Hanumanthunigudem	..	12	5	5	
30	Jangamgudem	..	25	33	35	
31	Kalaturu	..	64	66	68	
32	Kanasanapalle	..	59	61	63	
33	Katrenipadu	1. Harischandrapuram	23	35	37	
34	Kodurupadu	1. Umamaheshwarapuram	68	70	72	
35	Korlagunta	1. Simhadripuram 2. Sobhanadri Apparaopet	15	21	21	
36	Kothapalle	..	38	43	45	
37	Koyyuru	..	79	79	81	
38	Krishnavaram	..	66	68	70	
39	Lopudi	1. Buchavarappadu	3	13	13	
40	Madicherla	..	40	37	39	
41	Mallavalli	..	72	49	51	
42	Malleswaram	..	51	53	55	Uninhabited
43	Malliboyinapalle	..	52	54	56	
44	Marribandam	..	74	39	41	
45	Meerzapuram	..	43	40	42	
46	Mokhasanarasannapalem	..	42	41	43	
47	Morsapudi	..	35	31	33	
48	Mukkollupadu	1. Nehrunagar	7	7	7	
49	Musunur	..	17	19	19	
50	Narasannapalemseri	..	76	76	78	
51	Narasingapalem	..	61	63	65	
52	Narasupeta	..	10	2	2	
53	Nugondapalle	..	56	58	60	
54	Nuzvid	1. Goduguvarigudem 2. Ramayammaraopet	27 (F.U.XII)	23 (F.U.XIV)	23 (F.U.)	
55	Pallerlamudi	1. Ratnalagudem 2. Sobhanapuram	41	38	40	
56	Pinnamareddipalle	1. Rajavaram	55	57	59	
57	Polasanapalle	..	45	46	48	
58	Pothavarappadu	1. Gopalapuram	57	59	61	

LIST OF VILLAGES IN KRISHNA DISTRICT TOGETHER WITH THEIR HAMLETS AS IN 1981 CENSUS AND LOCATION CODE NUMBERS FROM 1961 TO 1981 CENSUSES

Sl. No.	Name of the village (1981 Census)	Name of the hamlets if any (1981 Census)	Location Code No.			Remarks
			1981	1971	1961	
(1)	(2)	(3)	(4)	(5)	(6)	(7)
		NUZVID TALUK (*Concld.*)				
59	Pothureddipalle	1. Marrikunta	14	22	22	
60	Ramanakkapeta	..	1	8	8	
61	Ramannagudem	..	34	30	32	
62	Rangannagudem	..	70	72	74	
63	Ravicherla	1. Kotharavicherla	32	28	30	
64	Remalle	..	73	74	76	
65	Sagguru	..	65	67	69	
66	Singanagudem	..	71	73	75	
67	Sitarampuram	..	78	78	80	
68	Sobhanadripuram	..	69	71	73	
69	Sunkollu	..	28	24	25*	*Venkateswaraswamyvari Khandrika and Cherukupallevari Khandrika bearing L. C. Nos. 24 and 26 are hamlets to Sunkollu L. C. No. 25.
70	Suravaram	1. Kotha Suravaram 2. Kommuru 3. Rajagopalapuram	67	69	71	
71	Surepalle	1. Gollagudem	2	9	9	
72	Tadepalle	..	49	51	53	
73	Tallavalli	..	24	20	20	
74	Thotapalle	..	60	62	64	
75	Tukkuluru	..	26	32	34	
76	Vadlamanu	..	50	52	54	
77	Vattigudipadu	..	46	47	49	
78	Veleru	..	75	75	77	
79	Velpucherla	1. Seetharamachandrapuram 2. Annapanenivarigudem 3. Vajrapugudem	21	17	17	
80	Vempadu	..	37	44	46	
81	Venkatayapalem	1. Kothuru	11	3	3	
		GANNAVARAM TALUK				
1	Ajjampudi	..	37	19	23	
2	Allapuram	..	35	25	29	
3	Ampapuram	1. Seetharampuram	17	35	39	
4	Amudalapalle	..	51	52	56	
5	Arugolanu	..	27	45	49	
6	Atkuru	..	32	31	35	
7	Bahubalendrunigudem	..	12	10	14	
8	Balliparru	..	15	33	37	
9	Bandarugudem	1. Rayanapalem	16	34	38	
10	Bhuddhavaram	1. Davajigudem	36	24	28	
11	Bokinala	..	57	70	74	
12	Buthumillipadu	..	45	23	27	
13	Chagantipadu	..	60	62	66	
14	Chikinala	..	59	69	73	
15	Chikkavaram	..	4	11	15	
16	China Avutapalle	..	34	26	30	

LIST OF VILLAGES IN KRISHNA DISTRICT TOGETHER WITH THEIR HAMLETS AS IN 1981 CENSUS AND LOCATION CODE NUMBERS FROM 1961 TO 1981 CENSUSES

Sl. No.	Name of the village (1981 Census)	Name of the hamlets if any (1981 Census)	Location Code No.			Remarks
			1981	1971	1961	
(1)	(2)	(3)	(4)	(5)	(6)	(7)
		GANNAVRAM TALUK *(Contd.)*				
17	Chirivada	..	28	46	50	
18	Dantaguntla	..	22	40	44	
19	Dibbanapudi	..	50	53	57	Uninhabited
20	Elukapadu	..	63	57	61	
21	Gannavaram	1. Marlapalem	13	16	20	
			(F.U-III)	(F.U.V)	(F.U)	
22	Garapadu	..	49	49	53	
23	Gollanapalle	..	5	9	13	
24	Gopavarapugudem	..	6	8	12A	
25	Jagannadhapuram	..	43	22	26	
26	Jakkulanekkalam	..	39	5	10	
27	Kakulapadu	1. Vykuntalakshmipuram 2. Rangayyapparaopeta	23	41	45	
28	Kanumolu	1. Perikeedu 2. Seetharamapuram 3. Perikeedu Bridge	21	39	43	
29	Kesarapalle	..	41	18	22	
30	Kondapavulur	..	7	7	12	
31	Koyyagurapadu	..	66	54	58	
32	Kuripirala	..	26	44	48	
33	Lankapalle Agraharam	..	64	55	59	
34	Manikonda	..	58	71	75	
35	Manthena	..	42	21	25	
36	Metlapalle	1. Venkataramayammapalem	2	13	17	
37	Mukkapadu	..	65	64	68	
38	Nagavarappadu	..	53	29	33	
39	Orirala	..	25	43	47	
40	Omdrampadu	..	62	56	60	
41	Peda Avutapalle	..	33	27	31	
42	Ponukumadu	..	48	50	54	
43	Pottipadu	1. Anandapuram 2. Narayapparaopet	31	32	36	
44	Purushottapatnam	1. Venkatanarasimhapuram	11	6	11	Hamlet uninhabited
45	Ramachandrapuram	..	9	2	7	
46	Ramannagudem	..	24	42	46	
47	Sagguru Amani	..	1	12	16	Uninhabited
48	Savaragudem	..	40	4	9	
49	Surampalle	1. Madalavarigudem 2. Chanupallevarigudem	8	1	6	
50	Tarigoppala	..	55	59	63	
51	Tarigoppala Khandrika	..	44	20	24	Uninhabited
52	Telaprolu	1. Madigagudem 2. Parasanapeta 3. Malapalle 4. Kothagudem	30	48	52	
53	Tempalle	..	14	15	19	
54	Tippanagunta	1. Muralipuram	20	37	41	
55	Tuttagunta	..	47	30	34	
56	Ungutur	..	52	51	55	
57	Vedurupavulur	1. Mustabada 2. Medarapalem	10	3	8	
58	Veerapanenigudem	1. Kothagudem	3	14	18	
59	Veeravalli	1. Narayanapuram	18	36	40	

LIST OF VILLAGES IN KRISHNA DISTRICT TOGETHER WITH THEIR HAMLETS AS IN 1981 CENSUS AND LOCATION CODE NUMBERS FROM 1961 TO 1981 CENSUSES

Sl. No.	Name of the village (1981 Census)	Name of the hamlets if any (1981 Census)	Location Code No.			Remarks
			1981	1971	1961	
(1)	(2)	(3)	(4)	(5)	(6)	(7)
		GANNAVARAM TALUK (*Concld.*)				
60	Veldipadu	..	54	58	62	
61	Veldipadu Khandrika	..	61	61	65	Uninhabited
62	Velnuthala	..	46	28	32	
63	Vempadu	..	56	60	64	
64	Venkata Narasimhapuram	..	38	17	21	Uninhabited
65	Venkatapuram	..	29	47	51	Uninhabited
66	Venkatarajugudem	..	19	38	42	
		VIJAYAWADA TALUK				
1	Ambapuram	..	14	79	79	
2	Bhavanipuram	..	17 (F.U.XVI)	77	77	
3	Boddapadu	..	56	122	117	
4	Chagantipadu	1. Kalemvaripalem 2. Allavaripalem 3. Pillivandlalanka	61	129	124	
5	Chinnapulipaka	..	55	123	118	
6	Chodavaram	..	52	106	101	
7	Devarapalle	1. Pamulapativaripalem 2. Pottidibba	62	130	125	
8	Done Atukuru	..	26	96	91	
9	Edupugallu	..	37	100	95	
10	Enamalakuduru	..	42	104	99	
11	Enikepadu	..	24	94	89	
12	Ganguru	..	38	101	96	
13	Garikaparru	1. Venugopalapuram	59	127	122	
14	Godavarru	..	50	110	105	
15	Gollapudi	1. Surayapalem	16	76	76	
16	Gosala	..	46	111	106	
17	Gudavalle	..	27	97	92	
18	Gunadala	..	21 (F.U,V)	90 (F.U.IX)	85	
19	Jakkampudi	..	7	75	75	
20	Kandalampadu	..	32	117	112	
21	Kankipadu	..	47 (F.U.VIII)	112 (F.U.X)	107	
22	Kanuru	..	40 (F.U.XIII)	93	88	
23	Kolavennu	1. Jagirpalem or Thurakapalem 2. Madasuvaripalem 3. Christianpet	35	114	109	
24	Konathanapadu	..	48	120	115	
25	Kothuru	..	1	49	49	
26	Kundavari Khandrika	..	11	82	3	Transferred from Gannavaram Taluk in 1971.
27	Kunderu	..	33	118	113	
28	Madduru	1. Kasaranenipalem	53	109	104	
29	Maredumaka	..	31	116	111	
30	Mogalarajapuram	..	19 (F.U.XVI)	88 (F.U.VII)	83 (F.U.)	
31	Mokhasa Machavaram	..	20 (F.U.XVI)	87 (F.U.VII)	82 (P.U.)	

LIST OF VILLAGES IN KRISHNA DISTRICT TOGETHER WITH THEIR HAMLETS AS IN 1981 CENSUS AND LOCATION CODE NUMBERS FROM 1961 TO 1981 CENSUSES

Sl. No.	Name of the village (1981 Census)	Name of the hamlets if any (1981 Census)	Location Code No. 1981	1971	1961	Remarks
(1)	(2)	(3)	(4)	(5)	(6)	(7)
		VIJAYAWADA TALUK (*Concld*)				
32	Mokhasa Muthyalampadu	..	13 (F.U.XVI)	86 (F.U.VII)	81 (P.U.)	
33	Neppalle	..	34	119	114	
34	Nidamanuru	..	25	95	90	
35	North Vallur	1. Vallurupalem	57	125	120	
36	Nunna	..	10	84	5	Transferred from Gannavaram Taluk in 1971.
37	Paidurupadu	..	4	71	71	
38	Patamata	1. Patamatalanka 2. Enamalakuduru	41 (F.U.XIII)	89 (F.U.VIII)	84 (P.U.)	
39	Pathapadu	1. Seetharampuram 2. Venkatapuram 3. Apparaopeta	9	83	4	Transferred from Gannavaram Taluk in 1971.
40	Payakapuram	..	12	81	2	do
41	Pedapulipaka	..	43	105	100	
42	Penamakuru	..	60	128	123	
43	Penamaluru	..	45	107	102	
44	Phiryadi Nainavaram	..	8	80	1	Transferred from Gannavaram Taluk in 1971.
45	Poranki	..	39	102	97	
46	Prasadampadu	..	23	92	87	
47	Prodduturu	..	49	121	116	
48	Punadipadu	1. Gollagudem	36	113	108	
49	Ramvarappadu	..	22 (F.U.V)	91	86	
50	Rayanapadu	..	5	72	72	
51	Royyuru	1. Turupupalem 2. Thodelladibba	54	124	119	
52	Shahabad	..	6	73	73	
53	South Valluru	1. Badrirajupalem 2. Pamulalanka 3. Ravichettudibba	58	126	121	
54	Tadepalle	..	2	50	50	
55	Tadigadapa	..	44	103	98	
56	Tenneru	1. Komatigunta	30	115	110	
57	Uppaluru	..	29	99	94	
58	Vanukuru	..	51	108	103	
59	Velpuru	..	28	98	93	
60	Vemavaram	..	3	74	74	
61	Vidyadharapuram	..	15 (F.U.XVI)	78 (P.U.VII)	78 (P.U.)	
62	Vijayawada	..	18 (F.U.XVI)	85 (F.U.VII)	80 (P.U.)	
		VUYYUR TALUK				
1	Agniparru	..	38	99	103	
2	Akunuru	..	4	86	90	
3	Aminapuram	..	33	94	98	
4	Bollapadu	..	17	74	78	
5	Chalivendrapalem	..	2	88	92	
6	Chennuruvaripalem	..	41	116	120	
7	China Ogirala	..	20	90	94	

LIST OF VILLAGES IN KRISHNA DISTRICT TOGETHER WITH THEIR HAMLETS AS IN 1981 CENSUS AND LOCATION CODE NUMBERS FROM 1961 TO 1981 CENSUSES

Sl. No.	Name of the village (1981 Census)	Name of the hamlets if any (1981 Census)	Location Code No.			Remarks
			1981	1971	1961	
(1)	(2)	(3)	(4)	(5)	(6)	(7)
		VUYYUR TALUK (*Contd.*)				
8	Choragudi	1. Allinakipalem 2. Pitchikalapadu	52	115	119	
9	Davuluru	..	1	87	91	
10	Gopuvanipalem	..	26	78	82	
11	Gurazada	..	23	81	85	
12	Gurralalanka	..	30	100	104	
13	Guruvindapalle	..	43	106	110	
14	Hanumanthapuram	..	29	98	102	
15	Illur	..	46	109	113	
16	Inapur	..	47	110	114	
17	Indupalle	1. Jagannadhapuram Khandrika	9	63	67	
18	Jabarlapudi	..	14	76	80	
19	Kadavakollu	..	5	85	89	
20	Kalvapamula	..	11	66	70	
21	Kanakavalli	..	32	93	97	
22	Kapileswarapuram	1. Mutrasupalem	31	95	99	
23	Katur	..	6	72	76	
24	Krishnapuram	1. Dasannapalem 2. Masalinayakunigudem 3. Tellakulapalem 4. Narayanapuram	40	117	121	
25	Kuderu	..	50	114	118	
26	Kummamuru	1. Maddulagudem	21	92	96	
27	Lankapalle	..	49	112	116	
28	Lankapallelanka	..	48	111	115	Uninhabited
29	Madhirapadu	..	8	68	72	
30	Madhurapuram	..	44	107	111	
31	Mamillapalle	..	39	118	122	
32	Mantada	..	24	80	84	
33	Marrivada	..	15	77	81	
34	Meduru	1. Dhulipudipalem 2. Mutrasipalem 3. Juvvalapalem	42	105	109	
35	Mudunur	..	13	75	79	
36	Mulakalapalle	1. Mulakalapalle Lanka	45	108	112	
37	Mullapudi	..	28	97	101	
38	Nandamuru	..	7	67	71	
39	Paidikondalapalem	..	36	102	106	
40	Paidimukkala	..	37	101	105	
41	Pathelanka (Fathelanka)	..	34	104	108	
42	Peda Ogirala	..	3	89	93	
43	Penumatcha	..	53	119	123	
44	Ramachandrapuram	..	12	73	77	Uninhabited
45	Sayapuram	..	16	82	86	
46	Sreerangapuram	..	51	113	117	
47	Tadanki	..	25	79	83	
48	Veeranki	..	35	103	107	
49	Veeravalli Mokasa	..	19	84	88	
50	Velpuru	..	27	96	100	
51	Vemanda	..	10	65	69	

LIST OF VILLAGES IN KRISHNA DISTRICT TOGETHER WITH THEIR HAMLETS AS IN 1981 CENSUS AND LOCATION CODE NUMBERS FROM 1961 TO 1981 CENSUSES

Sl. No.	Name of the village (1981 Census)	Name of the hamlets if any (1981 Census)	Location Code No.			Remarks
			1981	1971	1961	
(1)	(2)	(3)	(4)	(5)	(6)	(7)
		VUYYUR TALUK (*Concld.*)				
52	Vuyyur	1. Nagannagudem 2. Egenipadu 3. Gopalapuram 4. Kanupurivari Agraharam 5. Murthirajugudem 6. Venkatapuram 7. Anandapuram 8. Gandigunta 9. Potlapadu	18 (P.U.XVII)	83 (P.U.VI)	87 (P.U.)	
53	Yakamur	..	22	91	95	
		GUDIVADA TALUK				
1	Anamanapudi	1. Gangallemudi 2. Satyanarayanapuram	23	7	7	
2	Angaluru	..	53	74	74	
3	Aripirala	1. Polasivaripalem 2. Malapalle	8	12	12	
4	Bethavolu	..	33 (P.U.IV)	51 (P.U.XV)	51 (P.U.)	
5	Bhushanagulla	..	32	52	52	
6	Billapadu	..	36	48	48	
7	Bommuluru	..	38	45	45	
8	Chandrala	1. Singaluru	54	78	78	
9	Chedurtipadu	..	3	17	17	
10	Cheruvupalle	..	55	73	73	Uninhabited
11	Chilakamudi	..	29	28	28	
12	Chinalingala	..	2	15	15	
13	China Palaparru	1. Reddipudi 2. Raghavapuram 3. Attimanicheruvu 4. Vijayapuram	44	34	34	
14	China Yerukapadu	..	37	46	46	
15	Chowtapalle	..	41	42	42	
16	Dandiganapudi	1. Ponukonadu	21	5	5	
17	Dondapadu	..	28	29	29	
18	Gandepudi	..	22	6	6	
19	Gangadharapuram	..	39	47	47	
20	Gudivada	1. Mallayapalem	40 (P.U.IV)	44 (P.U.XV)	44 (P.U.)	
21	Gudlavalleru	..	62	77	77	
22	Guntakoduru	1. Gollagudem 2. Harijanawada	25	32	32	
23	Guraja	1. Manikondepadu 2. Malapalle	47	37	37	
24	Janardhanapuram	..	17	23	23	
25	Kalvapudi Agraharam	..	43	33	33	
26	Koduru	1. Malapalle	48	40	40	
27	Kudaravalli	1. Venkataraghavapuram 2. Suryaprakasaraopet	10	2	2	
28	Kurada	..	61	79	79	
29	Lingavaram	..	18	25	25	

LIST OF VILLAGES IN KRISHNA DISTRICT TOGETHER WITH THEIR HAMLETS AS IN 1981 CENSUS AND LOCATION CODE NUMBERS FROM 1961 TO 1981 CENSUSES

Sl. No.	Name of the village (1981 Census)	Name of the hamlets if any (1981 Census)	Location Code No.			Remarks
			1981	1971	1961	
(1)	(2)	(3)	(4)	(5)	(6)	(7)
		GUDIVADA TALUK *(Concld.)*				
30	Mandapadu	..	35	49	49	
			(P.U.IV)	(P.U.XV)	(P.U.)	
31	Merakagudem	..	19	26	26	
32	Moparru	..	5	19	19	
33	Moturu	1. Parnasa	26	31	31	
34	Mudinepalle	1. Annavaram	46	36	36	
35	Nagavarappadu	..	31	24	24	
36	Nandivada	..	14	10	10	
37	Nuthulapadu	..	16	22	22	
38	Oddulameraka	..	6	16	16	
39	Pedalingala	1. Sivayyapakalu	1	13	13	
40	Peda Palaparru	..	42	41	41	
41	Pedavirivada	..	11	3	3	
42	Peda Yerukapadu	..	34	50	50	
			(P.U.IV)	(P.U.XV)	(P.U.)	
43	Penumalle	..	57	38	38	
44	Peyyeru	1. Apparaopet 2. Rangapuram 3. Harijanawada	45	35	35	
45	Puritipadu	..	59	81	81	
46	Puttagunta	..	7	14	14	
47	Ramachandrapuram	..	52	70	70	
48	Ramapuram	..	9	1	1	
49	Saidepudi	..	27	30	30	
50	Sankarshanapuram	..	58	39	39	
51	Seri Daggumilli	1. Tadicherla	60	82	82	
52	Seri Dintakurru	1. Harijanavada 2. Kanimerla	49	72	72	
53	Seri Golvepalle	..	24	8	8	
54	Seri Velpuru	1. Nujella	51	71	71	
55	Siddhantam	..	50	43	43	
56	Srinivasapuram	..	15	21	21	
57	Tamirisa	1. Kumadalemalapallu 2. Nardanapudi	20	9	9	
58	Tummalapalle	..	13	11	11	
59	Valivartipadu	..	30	27	27	
			(P.U.IV)	(P.U.XV)	(P.U.)	
60	Vemugunta	..	63	75	75	Uninhabited
61	Vennanapudi	..	12	4	4	
62	Vinjarampadu	..	4	18	18	
63	Vinnakota	1. Subbicheruvu 2. Kattavanicheruvu 3. Chintalakunta 4. Jamespet	56	80	80	
		MANDAVALLI TALUK				
1	Alluru	..	38	80	80	
2	Appapuram	..	24	47	47	
3	Bhyravapatnam	..	10	23	23	
4	Chevuru	1. Chevurupalem 2. Sriharipuram 3. Kambamcheruvu	45	63	63	

LIST OF VILLAGES IN KRISHNA DISTRICT TOGETHER WITH THEIR HAMLETS AS IN 1981 CENSUS AND LOCATION CODE NUMBERS FROM 1961 TO 1981 CENSUSES

Sl. No.	Name of the village (1981 Census)	Name of the hamlets if any (1981 Census)	Location Code No.			Remarks
			1981	1971	1961	
(1)	(2)	(3)	(4)	(5)	(6)	(7)
		MANDAVALLI TALUK *(Contd.)*				
5	Chigurukota	1. Narasannapalem 2. Timmapuram	37	49	49	
6	Chinakamanapudi	..	36	68	68	
7	Chinnagonnuru	..	44	62	62	
8	Chintalapudi	..	18	53	53	
9	Chintapadu	..	6	10	10	
10	Dakaram	1. Naiducheruvu	32	58	58	
11	Dayyampadu	..	7	11	11	
12	Devapudi	..	49	77	77	
13	Devaram	..	43	61	61	
14	Edepalle	..	48	79	79	
15	Gannavaram	1. Apparaopet	26	19	19	
16	Gokinampadu	..	40	66	66	
17	Ilaparru	1. Medinivenkatapuram 2. Lakshminarayanapuram 3. Lakshminarasimhapuram 4. Immanivarigudem	1	1	1	
18	Ingilipakalanka	1. Sreeramnagar	13	5	5	
19	Kakaravada	..	42	60	60	
20	Kanukollu	1. Allinagaram	28	51	51	
21	Komarru	..	41	65	65	
22	Korraguntapalem	1. Rajanagaram 2. Sitarampuram	39	69	69	
23	Kovvadalanka	..	5	9	9	
24	Lellapudi	..	29	55	55	
25	Lingala	1. Gollapalem 2. Gollagudem 3. Kummaragudem	35	50	50	
26	Madhavaram	..	31	57	57	Uninhabited
27	Mandavalli	1. Korlapadu 2. Perikigudem	25	20	20	
28	Manugunuru	..	4	8	8	
29	Mokhasa Kalvapudi	..	27	18	18	
30	Mudutallapadu	1. Anandapuram	21	16	16	
31	Nandigamalanka	1. Vaikuntapuram	2	6	6	
32	Nutchumilli	..	11	14	14	
33	Pasalapudi	1. Gummanapudi 2. Komalamudi	17	54	54	
34	Pedagonnur	1. Viswanathapalem 2. Karshakamalapalle 3. Upparagudem	47	70	70	
35	Pedakamanapudi	..	34	67	67	
36	Penumakalanka	..	3	7	7	
37	Peruru	1. Theragudem	30	56	56	
38	Pillipadu	..	9	13	13	
39	Polukonda	1. Sankarapadu 2. Nagabhushanapuram	15	2	2	
40	Prathipadu	..	22	21	21	
41	Pulaparru	..	8	12	12	
42	Putlacheruvu	1. Modugumudi 2. Kalingapuram	19	52	52	

LIST OF VILLAGES IN KRISHNA DISTRICT TOGETHER WITH THEIR HAMLETS AS IN 1981 CENSUS AND LOCATION CODE NUMBERS FROM 1961 TO 1981 CENSUSES

Sl. No.	Name of the village (1981 Census)	Name of the hamlets if any (1981 Census)	Location Code No.			Remarks
			1981	1971	1961	
(1)	(2)	(3)	(4)	(5)	(6)	(7)
		MANDAVALLI TALUK *(Concld.)*				
43	Rudrapaka	1. Gajulapadu 2. Gopalapuram 3. Bandivarigudem	16	3	3	
44	Singanapudi	1. Nagabhushanapuram 2. Guruvillipeta	20	17	17	
45	Singarayapalem	..	46	64	64	
46	Sobhanadripuram	..	23	22	22	
47	Takkellapadu	..	12	15	15	
48	Unikili	1. Venkatasubbaraopet 2. Moolapet	14	4	4	
49	Vadali	..	33	59	59	
		KAIKALUR TALUK				
1	Achavaram	..	12	46	46	
2	Alapadu	..	24	35	35	
3	Amaravathi	..	48	97	97	
4	Atapaka	1. Johnpeta	8	27	27	
5	Avakur	..	36	85	85	
6	Ayyavarirudravaram	..	15	48	48	
7	Bhujabalapatnam	1. Chatakai 2. Nathagullapadu 3. Lakshminarayanapuram	5	30	30	
8	Bomminampadu	1. Ramachandrapuram 2. Suryanarayanapuram 3. Janakigudem 4. Kothamalapalle 5. Pathamalapalle	34	81	81	
9	Chavalipadu	..	11	24	24	
10	Chinatummidi	..	42	73	73	
11	Chorampudi	1. Venkatanarayanapuram 2. Mallampudi 3. Nagannacheruvu 4. Lakshmipuram 5. Nehrunagar 6. Vadlagaruvu	46	95	95	
12	Doddipatla	..	22	38	38	
13	Gonepadu	..	7	28	28	
14	Gopavaram	..	17	43	43	
15	Kaikalur	1. Danagudem	9 (F.U.VII)	26 (F.U.XVI)	26 (F.U.)	
16	Kalidindi	1. Petakalidindi 2. Padamatapalem 3. Parasavanipalem 4. Kattavanipalem 5. Seetharamapura Agraharam 6. Lodidilanka 7. Guravaipalem 8. Maddavanigudem 9 Barrinkalagaruvu 10. Santhosapuram 11. Milatarypeta	47	96	96	

LIST OF VILLAGES IN KRISHNA DISTRICT TOGETHER WITH THEIR HAMLETS AS IN 1981 CENSUS AND LOCATION CODE NUMBERS FROM 1961 TO 1981 CENSUSES

Sl. No.	Name of the village (1981 Census)	Name of the hamlets if any (1981 Census)	Location Code No.			Remarks
			1981	1971	1961	
(1)	(2)	(3)	(4)	(5)	(6)	(7)
		KAIKALUR TALUK (*Contd.*)				
17	Kallapalem	1. Aruthegalapadu 2. Chintalamaru 3. Kommulagudem 4. Lakshminarayanapuram	29	89	89	
18	Kolletikota	1. Pandiripalligudem 2. Gummallapadu 3. Lakshmipuram 4. Srungavarappadu 5. Gokarnapuram	1	31	31	
19	Kondangi	1. Pallipalem 2. Yadavalli 3. Santhosapuram	49	98	98	
20	Konduru	..	28	90	90	
21	Korukollu	1. Dasarigudem 2. Bobbiligudem	33	86	86	
22	Kotcherla	..	37	84	84	
23	Kottada	1. Chinakottada 2. Jangampadu 3. Rajulakottada	2	32	32	
24	Lokumudi	..	10	25	25	
25	Mattagunta	1. Boddavanigattu	50	99	99	
26	Mulakalapalle	..	35	82	82	
27	Pallevada	1. Narasayapalem	4	36	36	
28	Pedalanka	1. Pallipalem 2. Malapalle 3. Apparaopeta 4. Putlapudi 5. Chinaputlapudi 6. Satyanarayananagar 7. Powlpeta 8. Bhaskararaopet 9. Santhinagar 10. Mulaupparagudem 11. Ramakrishnapuram	51	100	100	
29	Pedatummidi	1. Arjavaripalem 2. Mallaparajugudem 3. Ballagudem 4. Sunkarapalem 5. Ravigunta 6. Perumallagudem 7. Kamakshipuram 8. Narasappacheruvu 9. Satyanarayanapuram	43	72	72	
30	Penchikalamarru	1. Vadlakutitippa	3	33	33	
31	Pothumarru	1. Gollagudem 2. Paramanandunipeta 3. Ramabhadrapuram 4. Parvathipuram 5. Pallipalem	27	92	92	

LIST OF VILLAGES IN KRISHNA DISTRICT TOGETHER WITH THEIR HAMLETS AS IN 1981 CENSUS AND LOCATION CODE NUMBERS FROM 1961 TO 1981 CENSUSES

Sl. No.	Name of the village (1981 Census)	Name of the hamlets if any (1981 Census)	Location Code No.			Remarks
			1981	1971	1961	
(1)	(2)	(3)	(4)	(5)	(6)	(7)
		KAIKALUR TALUK *(Concld.)*				
32	Prodduvaka	1. Krishnapuram 2. Bobbiligudem 3. Satyanarayananagar	38	83	83	
33	Rachapatnam	1. Ayodyapatnam 2. Ramachandrapuram Agraharam	18	42	42	
34	Ramavaram	..	23	37	37	
35	Ramavarapumodi	..	45	74	74	
36	Sanarudravaram	1. Gopalapuram 2. Gollagudem 3. Kapulapalem	31	94	94	
37	Seethanapalle	..	21	39	39	
38	Singapuram	..	6	29	29	
39	Someswaram	..	25	34	34	
40	Syamalambapuram	..	14	45	45	
41	Tamarakollu	1. Ayodyapatnam 2. Gangulavarigunta	16	88	88	
42	Thadinada	1. Sunnampudi 2. Pallipalem 3. Ibrahimpuram	26	91	91	
43	Utukuru	1. Narayanapuram 2. Proddatur	39	76	76	
44	Vadarlapadu	..	20	40	40	
45	Vadavalli	1. Bobbiligudem 2. Ravigunta	41	71	71	
46	Vaivaka	..	44	75	75	
47	Vanudurru	1. Kothapalle	40	78	78	
48	Varahapatnam	1. Bollinapadu Agraharam	19	41	41	
49	Vemavarappadu	1. Srirangapuram 2. Kothuru 3. Adi-Andhrapalle	32	87	87	
50	Venkatapuram	1. Barrinkalagaruvu	30	93	93	
51	Vinjaram	1. Repalle 2. Salipeta	13	44	44	
		BANTUMILLI TALUK				
1	Amudalapalle	..	6	11	11	
2	Arthamur	1. Basinepadu 2. Nachugunta	12	8	8	
3	Bahussainpalem	..	19	40	40	Uninhabited
4	Balliparru	..	23	55	55	
5	Bantumilli	..	10	14	14	
6	Barripadu	..	14	36	36	
7	Chandala	..	42	26	26	
8	Chennuru	1. Tallacheruvu 2. Gollagudem	1	1	1	
9	Cherukumilli	..	34	16	16	
10	Chinapandraka	1. Rangaraopet 2. Pachapuram 3. Seetharamapuram	31	31	31	

LIST OF VILLAGES IN KRISHNA DISTRICT TOGETHER WITH THEIR HAMLETS AS IN 1981 CENSUS AND LOCATION CODE NUMBERS FROM 1961 TO 1981 CENSUSES

Sl. No.	Name of the village (1981 Census)	Name of the hamlets if any (1981 Census)	Location Code No.			Remarks
			1981	1971	1961	
(1)	(2)	(3)	(4)	(5)	(6)	(7)
		BANTUMILLI TALUK *(Contd.)*				
11	Chinnagollapalem	1. Yetipogaru 2. Yetimandi 3. Pallipalem I 4. Pallipalem II 5. Pallipalem III 6. Pedapallipalem	45	23	23	
12	Chodavaram	..	16	38	38	
13	Devarapalle	..	21	39	39	
14	Endapalle	..	35	17	17	
15	Garisepudi	..	39	27	27	
16	Interu	..	32	29	29	
17	Jinjeru	1. Goudapalem 2. Atchaiahvaripalem	26	58	58	
18	Kakarlamudi	1. Mutrasipalem	24	66	66	
19	Kamalapuram	1. Uppalakalvagunta 2. Uppalakalvaguntapalem	2	2	2	
20	Kanchadam	1. Kothur 2. Bodagunta-Harijanawada	15	37	37	
21	Korlapadu	..	11	10	10	
22	Kruttivennu	1. Vantillu 2. Pallepalem 3. Sangamudi 4. Seetampalle 5. Valanka 6. Peethalava 7. Addaparra	33	28	28	
23	Kumallapudi	1. Gollagudem	38	20	20	
24	Lakshmipuram	1. Pallipalem 2. Punnammadibba 3. Amudaladibba	41	22	22	
25	Lankalakalvagunta	1. Bodagunta 2. Reddipalem	3	5	5	
26	Madaka	1. Kodapa 2. Satyanarayanapuram	22	56	56	
27	Maddetipalle	..	7	12	12	
28	Malleswaram	..	30	9	9	
29	Manimeswaram	1. Lellagudem	27	34	34	
30	Matlam	..	40	21	21	
31	Mulaparru	1. Ramannamudi 2 Nageswaraopet 3. Garlagunta 4. Lakshminarayanapuram	8	13	13	
32	Munipeda	..	36	18	18	
33	Munjulur	1. Bhaskarapuram	13	35	35	
34	Nandamur	1. Pedakotavaripalem 2. Pedanandamur 3. Tippameeda 4. Satyanarayanapuram 5. Chinakotavaripalem 6. Chinanandamur	25	57	57	
35	Narayanapuram	..	28	33	33	

LIST OF VILLAGES IN KRISHNA DISTRICT TOGETHER WITH THEIR HAMLETS AS IN 1981 CENSUS AND LOCATION CODE NUMBERS FROM 1961 TO 1981 CENSUSES

Sl. No.	Name of the village (1981 Census)	Name of the hamlets if any (1981 Census)	Location Code No.			Remarks
			1981	1971	1961	
(1)	(2)	(3)	(4)	(5)	(6)	(7)
		BANTUMILLI TALUK (*Concld.*)				
36	Neelipudi	..	37	19	19	
37	Nelakondapalle	..	17	43	43	
38	Nidamarru	1. Podu 2. Pedagollapalem 3. Urlagonditippa	44	24	24	
39	Pedapandraka	..	29	32	32	Uninhabited
40	Pendurru	..	9	15	15	
41	Penumalli	..	18	42	42	
42	Pullapadu	..	20	41	41	
43	Satulur	1. Satulur Bungalow	5	7	7	
44	Tadivennu	..	43	25	25	
45	Urivi	1. Gayampadu 2. Narasappacheruvu	4	6	6	
		PAMARRU TALUK				
1	Addada	..	25	92	92	
2	Ainampudi	..	34	91	91	
3	Allidoddi	..	18	95	95	Uninhabited
4	Appikatla	..	14	59	59	
5	Balliparru	..	27	102	102	
6	China Parupudi	..	15	60	60	
7	Chirichintala	..	21	69	69	
8	Chitram	..	36	76	76	
9	Dokiparru	1. Lankadoddi 2. Thurayapalem 3. Pedapalem 4. Murusallipalem @ Sivajipet 5. Ramaguntapalem @ Ponnagantigudem	52	86	86	
10	Edulamaddali	..	12	65	65	
11	Elamarru	1. Mulpurivaripalem 2. Gamallavaripalem 3. Chakalipeta 4. Jangalapalem 5. Papurivari Khandrika 6. Ramudupalem	16	97	97	
12	Gurivindagunta	..	9	53	53	
13	Jujjavaram	1. Harijanawada	39	106	106	
14	Kanumuru	..	29	98	98	
15	Kapavaram	1. Perisepalle 2. Satarkanapalem	46	113	113	
16	Kasipudi	..	17	96	96	
17	Kavutaram	1. Pasubhotlavaripalem 2. Pedamalapalle 3. Kasigudem 4. Palasapatigudem 5. Scotpeta 6. Purikivaripalem	55	83	83	
18	Komaravolu	..	23	93	93	
19	Kondiparru	1. Kodalivarigudem 2. Chatlavaripuram	32	104	104	

LIST OF VILLAGES IN KRISHNA DISTRICT TOGETHER WITH THEIR HAMLETS AS IN 1981 CENSUS AND LOCATION CODE NUMBERS FROM 1961 TO 1981 CENSUSES

Sl. No.	Name of the village (1981 Census)	Name of the hamlets if any (1981 Census)	Location Code No.			Remarks
			1981	1971	1961	
(1)	(2)	(3)	(4)	(5)	(6)	(7)
		PAMARRU TALUK *(Contd.)*				
		3. Uppavanigudem @ Doppalagudivaripuram 4. Tulyasipuram @ Dwarajapuram				
20	Kornipadu	..	6	56	56	
21	Kurumaddali	..	28	99	99	
22	Maheswarapuram	..	4	54	54	
23	Mallavaram	..	47	114	114	
24	Mamidikolla	..	37	87	87	
25	Mir Imam Palem	..	48	115	115	Uninhabited
26	Nemmikuru	1. Kothanemmikuru 2. Harijanawada	45	112	112	
27	Nibhanupudi	1. Harijanawada	44	111	111	
28	Nimmaluru	1. Korimerla 2. Malayappampeta	49	118	118	
29	Pamarru	1. Syamalapuram 2. Yadavapuram 3. Kurmapuram 4. Kancharlavaripalem 5. Veeranjaneyapuram 6. Chatlavaripuram 7. Koramukkuvaripalem 8. Chennuvaripuram 9. Velamapeta 10. Arandalpet 11. Kotireddipet 12. Gandhinagaram 13. Thota 14. Ramachandrapuram 15. Bapujipet	31	101	101	
30	Pamulapadu	1. Dosapadu 2. Tummalampadu 3. Dullavanigudem 4. Pedamalapalle	3	20	20	
31	Pasumarru	..	38	88	88	
32	Peda Maddali	1. Kondayapalem	26	103	103	
33	Peda Parupudi	..	10	64	64	
34	Penjendra	..	35	89	89	
35	Pesaramilli	..	54	85	85	
36	Polavaram	..	41	109	109	
37	Prakarla	..	50	116	116	
38	Ramanapudi	..	20	68	68	
39	Raparla	..	40	108	108	
40	Ravulapadu	..	5	55	55	
41	Rimmanapudi	1. Juvvanapudivarigudem	33	105	105	
42	Seepudi	1. Chinavanigudem	11	66	66	
43	Seri Kalvapudi	1. Polimetla 2. Kuchikayalapudi	22	90	90	
44	Somavarappadu	..	2	57	57	
45	Tativarru	..	19	67	67	
46	Undrapudi	..	42	110	110	
47	Uruturu	1. Nallaguntamalapalle 2. Satyanarayanapuram	30	100	100	

LIST OF VILLAGES IN KRISHNA DISTRICT TOGETHER WITH THEIR HAMLETS AS IN 1981 CENSUS AND LOCATION CODE NUMBERS FROM 1961 TO 1981 CENSUSES

Sl. No.	Name of the village (1981 Census)	Name of the hamlets if any (1981 Census)	Location Code No.			Remarks
			1981	1971	1961	
(1)	(2)	(3)	(4)	(5)	(6)	(7)
		PAMARRU TALUK (*Concld.*)				
48	Vanapamula	..	7	62	62	
49	Ventrapragada	1. Sivapuram 2. Lakshmipuram 3. Ventrapragada Rly. Station 4. Hastinapuram 5. Pedamalapalle	1	58	58	
50	Venuturumilli	1. Desaigunta	53	84	84	
51	Yelakurru	..	51	117	117	
52	Zami Daggumilli	..	43	107	107	
53	Zami Dintakurru	..	8	63	63	
54	Zami Golvepalle	..	24	94	94	
55	Zuvvanapudi	..	13	61	61	
		MOVVA TALUK				
1	Ainampudi	..	1	1	1	
2	Avurupudi	..	7	13	13	
3	Ayodhya	..	55	70	70	
4	Ayyanki	1. Karakampadu	4	9	9	
5	Barlapudi	..	16	5	5	
6	Bhatlapenumarru	1. Janardhanapuram 2. Mallikharjunapuram	2	2	2	
7	Bhogireddipalle	1. Gowdapalem 2. Rama Khandam	52	65	65	
8	Birudugadda	..	34	23	23	
9	Bollapadu	..	36	25	25	
10	Cheedepudi	..	42	40	40	Uninhabited
11	Chilakalapudi	..	27	28	28	
12	Chinakallepalle	..	22	38	38	
13	Chinamuthevi	..	5	10	10	
14	Chitturpu	1 Jodugudem	39	46	46	
15	Chitturu	..	29	21	21	
16	Daliparru	..	33	22	22	
17	Devarakota	..	38	47	47	
18	Elikalakuduru	..	35	24	24	Uninhabited
19	Endakuduru	..	31	18	18	
20	Ghantasala	1. Ghantasalapalem	37	32	32	
21	Gudapadu	..	18	35	35	
22	Kaza	1. Racharlavaripalem 2. Kollapalem 3. Peddarayuduthota 4. Mandapalem 5. Matlamalapalle 6. Kalayagunta	10	16	16	
23	Kodali	..	19	34	34	
24	Kosuru	1. Turakapalem	11	27	27	
25	Kothapalle	..	24	31	31	
26	Kuchipudi	..	15	4	4	
27	Lakshmipuram	1. Chintalamada 2. Putchagadda 3. Ramanagaram 4. Nukalavaripalem 5. Sivaramadurgapuram	48	59	59	

LIST OF VILLAGES IN KRISHNA DISTRICT TOGETHER WITH THEIR HAMLETS AS IN 1981 CENSUS AND LOCATION CODE NUMBERS FROM 1961 TO 1981 CENSUSES

Sl. No.	Name of the village (1981 Census)	Name of the hamlets if any (1981 Census)	Location Code No.			Remarks
			1981	1971	1961	
(1)	(2)	(3)	(4)	(5)	(6)	(7)
		MOVVA TALUK *(Concld.)*				
28	Lankapalle	..	49	60	60	
29	Maddipatla	..	9	15	15	
30	Majeru	1. Pathamajeru 2. Patchavarilanka	51	19	19	
31	Mallampalle	..	28	26	26	
32	Mangalapuram	1. Muthrasupalem 2. Enayapalem	50	61	61	
33	Mellamarru	..	54	71	71	
34	Movva	1. Narasannapalem 2. Mulapalem 3. Movvapalem	17	6	6	
35	Nadakuduru	1. Nadellavaripalem 2. Suggulanka 3. Ramudupalem 4. Amudarlanka	44	42	42	
36	Nidumolu	1. Mantripalem 2. Veerayalanka 3. Makulavaripalem 4. Malleswaram	8	14	14	
37	Nimmagadda	1. Gollapalem	43	41	41	
38	Palankipadu	..	6	12	12	
39	Pedakallepalle	1. Rajapuram 2. Adapavaripalem 3. Arjavaripalem 4. Mellamarru 5. Keeretivaripalem 6. Chinamalapalle 7. Mentidibba	53	64	64	
40	Pedamuthevi	1. Kondavaram	12	11	11	
41	Pedapudi	..	14	7	7	
42	Pedasanagallu	1. Mutrasupalem	3	3	3	
43	Puritigadda	..	45	43	43	
44	Pushadam	..	32	20	20	
45	Ramannapeta	..	30	17	17	
46	Srikakulam	1. Seelamvaripalem 2. Veeramachanenivaripalem 3. Surapanenivaripalem 4. Atchampalem 5. Papavinasanam 6. Goginenipalem 7. Gollapalem	21	36	36	
47	Tadepalle	..	23	33	33	
48	Teluguraopalem	..	20	37	37	
49	Vakkalagadda	..	47	48	48	
50	Velivolu	1. Gowdapalem 2. Kummaripalem	41	39	39	
51	Vellimalli Rudravaram	..	26	29	29	
52	Vemulamada	..	25	30	30	
53	Vemulapalle	..	40	45	45	
54	Yarlagadda	1. Potumarthivaripalem	46	44	44	
55	Yeddanapudi	..	13	8	8	

LIST OF VILLAGES IN KRISHNA DISTRICT TOGETHER WITH THEIR HAMLETS AS IN 1981 CENSUS AND LOCATION CODE NUMBERS FROM 1961 TO 1981 CENSUSES

Sl. No.	Name of the village (1981 Census)	Name of the hamlets if any (1981 Census)	Location Code No. 1981	1971	1961	Remarks
(1)	(2)	(3)	(4)	(5)	(6)	(7)
		BANDAR TALUK				
1	Akulamannadu	1. Ramudupeta 2. Pattaluguntapalem 3. Gantalammapalem 4. Gangalavaripalem 5. Pindivaripalem 6. Pochinavaripalem 7. Suryaraopeta 8. Kappaladoddipalem	34	91	91	
2	Akumarru	..	50	103	103	
3	Arisepalle	1. Chittipalem 2. Babagipalem 3. Gantalammapalem	43	100	100	
4	Bandar	1. Garaladibba	58 (P.U.X)	98 (P.U.I)	98 (P.U.)	
5	Borrapothupalem	1. Pillamgollapalem	32	93	93	
6	Buddalapalem	1. Gollagudem	31	67	67	
7	Chevendra	1. Mohammadkhasimpuram 2. Kondayapalem 3. Marrigunta	1	46	46	
8	Chilakalapudi	1. Mekavarithota	61 (P.U.X)	97 (P.U.I)	97 (F.U.)	
9	Chinnapuram	1. Yanadi Colony 2. Venkatapuram	53	112	112	
10	Chittiguduru	..	39	85	85	
11	Dirisepalle	..	12	51	51	
12	Gadepudi	..	17	73	73	
13	Gandram	..	25	80	80	
14	Gokavaram	1. Odarevupalem 2. Pothireddipalem	68	61	61	
15	Gopuvanipalem	..	64	95	95	
16	Gudur	1. Tummalapalem 2. Patanpeta 3.. Harijanawada	40	86	86	
17	Gundupalem	1. Pallepalem	52	111	111	
18	Gurijepalle	..	24	89	89	
19	Gurivindagunta	..	7	49	49	
20	Hussainpalem	..	33	92	92	
21	Idugullapalle	..	48	108	108	
22	Jakkamcherla (Jaccamcherla)	..	22	81	81	
23	Kalapatam	..	23	82	82	
24	Kanchakoduru	..	38	106	106	
25	Kankatava (Kankantava)	1. Kathulavaripalem	35	88	88	
26	Kanur	1. Vannuru 2. Patimeeda	70	59	59	
27	Kappaladoddi	1. Kothapeta 2. Weavers Colony	28	90	90	
28	Kara Agraharam	1. Kapulagudem 2. Mukkuvarithota 3. Babanagar 4. Campbelpet 5. Pallepalem	60	96	96	

LIST OF VILLAGES IN KRISHNA DISTRICT TOGETHER WITH THEIR HAMLETS AS IN 1981 CENSUS AND LOCATION CODE NUMBERS FROM 1961 TO 1981 CENSUSES

Sl. No.	Name of the village (1981 Census)	Name of the hamlets if any (1981 Census)	Location Code No.			Remarks
			1981	1971	1961	
(1)	(2)	(3)	(4)	(5)	(6)	(7)
		BANDAR TALUK *(Contd.)*				
29	Kavipuram	..	6	50	50	
30	Kokanarayanapalem	1. Hanumanthayapeta 2. Kothuru	42	101	101	
31	Kona	1. Pathayeru 2. Nelitippa 3. Tummalacheruvu 4. Bolledudibba	55	114	114	
32	Kongamcherla	..	9	47	47	
33	Konkepudi	1. Kottapalle 2. Edumudi	14	54	54	
34	Koppalle	..	3	3	3	
35	Kothapudi	..	66	65	65	
36	Kuduru	1. Krishtapuram	15	53	53	
37	Kummaragunta	..	8	48	48	
38	Lellagaruvu	..	26	72	72	
39	Machavaram	1. Ullipalem	59 (P.U.X)	99 (P.U.I)	99 (P.U.)	
40	Mallavolu	1. Kummaripalem 2. Reddinaidu Agraharam 3. Chatarupalem 4. Malapalle 5. Mutrasupalem	49	109	109	
41	Manginapudi	1. Chiruvellapalem 2. Marridibba	67	62	62	
42	Mukkollu	1. Shabdullapalem 2. Gollagudem	21	78	78	
43	Mutcherla	..	4	4	4	
44	Mutchiligunta	..	2	45	45	
45	Nadupur	1. Agraharam 2. Nerikapalem	16	70	70	
46	Nagavaram	..	20	77	77	
47	Nandigama	1. Bodduvanipalem 2. Davaipalem	13	52	52	
48	Narikedalapalem	..	41	87	87	
49	Nelakurru	1. Simhachalam 2. Gollapalem 3. Tummalapalem 4. Vadagoyyi	54	113	113	
50	Palletummalapalem	1. Kammavaricheruvu 2. Malakayalanka 3. Kothatummalapalem	56	116	116	
51	Pedana	..	29 (F.U.XIV)	69 (F.U.II)	69 (F.U.)	
52	Pedapatnam	..	71	30	30	
53	Pinagudurulanka	..	36	83	83	
54	Polatitippa	..	57	115	115	
55	Polavaram	..	47	107	107	
56	Pothepalle	1. Pillarisettipalem 2. Cheekativanipalem 3. Pedapothepalle	62	94	94	
57	Potlapalem	..	63	64	64	
58	Ramanujavartalapalle	..	27	71	71	

LIST OF VILLAGES IN KRISHNA DISTRICT TOGETHER WITH THEIR HAMLETS AS IN 1981 CENSUS AND LOCATION CODE NUMBERS FROM 1961 TO 1981 CENSUSES

Sl. No.	Name of the village (1981 Census)	Name of the hamlets if any (1981 Census)	Location Code No.			Remarks
			1981	1971	1961	
(1)	(2)	(3)	(4)	(5)	(6)	(7)
		BANDAR TALUK (*Concld.*)				
59	Ramarajupalem	..	45	104	104	
60	Rayavaram	1. Kothapeta 2. Garuvu 3. Kothuru	46	105	105	
61	Rudravaram	1. Gollapalem 2. Krishnaraopet	51	110	110	
62	Serivarthalapalle	..	5	44	44	
63	Singarayapalem	..	30	68	68	
64	Sultanagaram Gollapalem	1. Seetharampuram	44	102	102	
65	Tarakatur	1. Tarakaturupalem 2. Gandhinagaram 3. Veerayalanka 4. Parnasala	37	84	84	
66	Tavisepudi	1. Harijanawada	65	63	63	
67	Thallapalem	1. Pallepalem 2. Jonnalavaripalem 3. Sattenapalem 4. Kottareddipalem 5. Giripuram 6. Satrampalem 7. Khamsalipalem 8. Bhotlavanipalem 9. Satravapalem	69	60	60	
68	Vadlamannadu	1. Bhimunigunta 2. Nakkalapalem 3. Reddipalem 4. Mandavanipalem 5. Kondipalem 6. Satyanarayanapuram	11	74	74	
69	Vemavaram	..	19	76	76	
70	Vemavarapupalem	..	10	75	75	
71	Vulavalapudi	..	18	79	79	
		DIVI TALUK				
1	Annavaram	..	6	62	62	
2	Aswaraopalem	..	30	91	91	
3	Avanigadda	1. Bandalaicheruvu 2. Kothapeta 3. Tippapalem 4. Seethayalanka 5. Kotagirilanka 6. Nerellapalem 7. Kothaedlanka 8. Vesumatlapalle	27 (F.U.I)	77 (F.U.III)	77 (F.U)	
4	Bhavadevarapalle	1. Military Colony 2. Bonduvanimalapalle	34	87	87	
5	Bobbarlanka	1. Pullapalem	14	51	51	
6	Challapalle	1. Gangulavaripalem	4 (F.U.II)	58 (F.U.IV)	58	

LIST OF VILLAGES IN KRISHNA DISTRICT TOGETHER WITH THEIR HAMLETS AS IN 1981 CENSUS AND LOCATION CODE NUMBERS FROM 1961 TO 1981 CENSUSES

Sl. No.	Name of the village (1981 Census)	Name of the hamlets if any (1981 Census)	Location Code No.			Remarks
			1981	1971	1961	
(1)	(2)	(3)	(4)	(5)	(6)	(7)
		DIVI TALUK (*Contd.*)				
7	Chiruvolu	..	11	74	74	
8	Chiruvolulanka	1. Medulanka 2. Gollapalem Agraharam 3. Kosurivaripalem 4. Redroutuvaripalem 5. Padamatilanka 6. Nadimilanka 7. Ravulamalapalle 8. Medilanka	17	76	76	
9	Chodavaram	1. Dasarimalapalle	38	88	88	
10	Edlanka	1. Pallepalem	28	78	78	
11	Edurumondi	1. Elichettidibba 2. Gollamanda 3. Bodduvarilam 4. Krishnapuram 5. Yesupuram 6. Zinkapalem 7. Nachugunta	43	81	81	
12	Etimoga	1. Pedakammavaripalem 2. Chinnakammavaripalem 3. Gullalamoda	42	82	82	
13	Ganapeswaram	1. Barrankula 2. Dindi 3. Sorlagondi	40	84	84	
14	Gollapalem	1. Basavammapalem 2. Dwaraka 3. Irali 4. Utagundam	32	97	97	
15	Kammanamolu	1. Nali 2. Pathaupakali 3. Kothaupakali 4. Sangameswaram 5. Francispuram	33	86	86	
16	Kaptanpalem	..	3	57	57	
17	Koduru	1. Dintimeraka 2. Ismailbaigpet 3. Krishnapuram 4. Naidupet 5. Narasimhapuram 6. Swatantrapuram 7. Vetapalem 8. Yerrareddipalem	23	96	96	
18	Kokkiligadda	1. Kokkiligadda Kothapalem 2. Bandikollanka 3. Malapalle 4. Uttarapalem	1	50	50	
19	Lingareddipalem	1. Chinagudumotu 2. Jaruguvanipalem 3. Nakkavanidari 4. Jayapuram 5. Pedagudumotu	24	94	94	

LIST OF VILLAGES IN KRISHNA DISTRICT TOGETHER WITH THEIR HAMLETS AS IN 1981 CENSUS AND LOCATION CODE NUMBERS FROM 1961 TO 1981 CENSUSES

Sl. No.	Name of the village (1981 Census)	Name of the hamlets if any (1981 Census)	Location Code No.			Remarks
			1981	1971	1961	
(1)	(2)	(3)	(4)	(5)	(6)	(7)
		DIVI TALUK (*Contd.*)				
20	Machavaram	1. China Machavaram	25	93	93	
21	Mandapakala	1. Chintakolla 2. Georgepet 3. Padalavaripalem 4. Potumeeda	31	95	95	
22	Mellamarthilanka	..	10	75	75	
23	Merakanapalle	1. Ambapuramlanka	9	73	73	
24	Modumudi	1. Ramachandrapuram 2. Ramakotipuram 3. Valandapalem 4. Saradakodu Harijanawada	26	92	92	
25	Mopidevi	1. Ravivanipalem 2. Bodagunta 3. Ganjavanimalapalle	13	55	55	
26	Mopidevilanka	..	12	54	54	
27	Nagayalanka	1. Remalavaripalem	36	79	79	
28	Nagayatippa	1. Pochiganilanka	16	53	53	
29	Nangegadda	1. Vakkapattavaripalem 2. Tungalavaripalem 3. Kotharuvaripalem	35	89	89	
30	Pagolu	1. Mekavaripalem 2. Lankathota	2	49	49	
31	Parrachivara	1. Pedagowdapalem 2. Merakapalem 3. Mulapalem (Deenadayalapuram) 4. Isukarevulamalapalle 5. Gollapalem 6. Garvumalapalle 7. Bhogadivaricheruvu	41	83	83	
32	Pedaprolu	1. Sivarampuram	5	56	56	
33	Pedayadara	1. Chinayadara 2. Satyanarayanapuram 3. Vadagoyya 4. Vadapalem 5. Bhavanipurilanka 6. Venkatadurgambapuram	21	66	66	
34	Pittallanka	1. Badevaripalem 2. Bavisettivaripalem	20	67	67	
35	Puligadda	1. Regulalanka 2. Pathakota 3. Pallepalem	15	52	52	
36	Salempalem	1. Narepalem 2. Venugopalapuram 3. Goba	19	68	68	
37	Talagadadivi	..	39	85	85	
38	Tekupalle	..	8	72	72	
39	T. Kothapalem	1. Marripalem 2. Remalavaripalem 3. perlavanilanka 4. Pedapalem 5. Degalapalem	37	80	80	

LIST OF VILLAGES IN KRISHNA DISTRICT TOGETHER WITH THEIR HAMLETS AS IN 1981 CENSUS AND LOCATION CODE NUMBERS FROM 1961 TO 1981 CENSUSES

Sl. No.	Name of the village (1981 Census)	Name of the hamlets if any (1981 Census)	Location Code No.			Remarks
			1981	1971	1961	
(1)	(2)	(3)	(4)	(5)	(6)	(7)
		DIVI TALUK (*Concld.*)				
40	Ullipalem	1. Hamsaladeevi	22	98	98	
		2. Haripuram				
		3. Palakayatippa				
		4. Parachurivaripalem				
41	Vekanuru	1. Tungalavaripalem	29	90	90	
		2. Gajulavaripalem				
		3. Gudivakavaripalem				
42	Venkatapuram	..	7	63	63	
43	Viswanadhapalle	1. Kummaripalem	18	69	69	
		2. V. Kothapalem				

SECTION II — Town Directory

SECTION II

TOWN DIRECTORY

Codes used in the seven statements are explained in detail and the expressions for the abbreviations used in Statements are briefly explained herein. Statement I has been compiled in this Office and Statements II to VI by obtaining the data from local authorities having administrative control over the towns.

In the Statement I Col. 2 to denote the civic status of town the codes used are :

Municipal Corporation/ Corporation	M. Corp.
Municipality	M
Cantonment Board/ Cantonment	CB
Notified Area/Notified Area Committee/Notified Committee	NAC
Gram Panchayat/Village Panchayat	P

In Statement IV Col. 6 to differentiate category of road the following abbreviations are used.

Pucca road	PR
Kuccha road	KR

Under Col. 7 to specify the system of sewerage the codes given are :

Sewer	S
Open surface drains	OSD
Box surface drains	BSD
Sylk drains	SD
Cesspool method	CD
Pit System	Pt

In Col. 11 the various prevalent methods of disposal of night soil are given with the following codes.

Head loads	HL
Baskets	B
Wheel barrows	WB
Septic tank latrines	ST
Sewerage	S

Under Cols. 12 & 13, the codes used to state the source of supply and system of storage of protected water supply are as follows:

Overhead tank	OHT
Service reservoir	SR
River infiltration gallery	IG
Borewell pumping system	BWP
Pressure tank	PT
Tubewell Water/ Hand pump	TW
Tap Water	T
Well Water	W
Tank Water	TK

The first five codes relate to the system of storage of water in the town and the remaining four codes represent the different sources of water supply to the inhabitants of a town.

In Statement V under Col. 4 to indicate the type of medical facility available to the citizens, the following codes are used.

Hospital	H
Dispensary	D
Health Centre	HC
Family Planning Centre	FC
T.B. Clinic	TB
Nursing Home	NH
Others	O

If there are more than one institutions of any type, the number of such institutions is noted within brackets eg : D (2); NH (7) etc.

To distinguish the medical institutions as Allopathic or Ayurvedic or Unani or Homoeopathic the following additional codes are used.

Ayurvedic	A
Unani	U
Homoeopathic	Hom.

In case of allopathic no separate code is used. The information on medical facilities is presented horizontally in the same line as illustrated below :

H (A-1.2), D (Hom.-2, U-1)

Here H(A-1, 2), represents one ayurvedic and 2 allopathic hospitals and D (Hom.-2, U-1) represents 2 homoeopathic and 1 unani dispensaries.

The Codes used for the Col. 6 are as follows:

Arts only	A
Science only	S
Arts and Science only	AS
Commerce only	C
Arts and Commerce only	AC
Arts, Science and Commerce	ASC
Law	L

If there are more than one institutions of each type the number is given against each in brackets.

Under Col. 10 the following codes are used to specify the recognised short-hand, typewriting and other vocational training institutions. If there are more than one institution of each type the number is given against each in brackets.

Short-hand	SH
Typewriting	Type
Shorthand & Typewriting	Sh. Type
Others	O

The vocational institutions like Applied Art/ Painting College, Pharmacy College, B.Ed. College, Teacher's Training institutes, Music / Dancing School, Nursing School, etc., are covered under "Others."

Schools upto class IV are treated as Primary or Elementary Schools. These include Nursery Schools, Kinder Garten Schools, Pre-basic Schools, Pre-primary School. School upto Class VIII are treated as Junior Secondary or Middle School. Schools upto Class X is treated as Matriculation or Secondary Schools. Schools or Colleges upto Class XI or XII are considered in the Group of Higher Secondary/Intermediate/Pre-University / Junior College, etc.

Under Col. 20 the abbreviations given are as follows :

Public library	PL
Reading Room	RR

SECTION IV - Town Directory

TOWN DIRECTORY STATEMENTS

I to VI & IV A

TOWN

STATEMENT

STATUS

Sl. No.	Class, Name & Civic administration status of town	L. C. No.	Name of Taluk	Area (in Sq. kms.)	No. of house-holds including houseless house-holds (in 1981 Census)	POPULATION & GROWTH RATE			
						1901	1911	1921	1931
(1)	(2)	(3)	(4)	(5)	(6)	(7)	(8)	(9)	(10)
1	IV Avanigadda (P)	I	Divi	13·39	4,160	..	..	..	..
2	IV Challapalle (P)	II	Divi	4.66	2,607	..	..	..	..
3	IV Gannavaram (P)	III	Gannavaram	12.30	2,682	..	..	..	..
4	II Gudivada (M)	IV	Gudivada	6.94	17,001	6,719	9,180 (36.63)	10,621 (15.70)	13,535 (27.44)
5	III Gunadala (P)	V	Vijayawada	14.33	See Vijayawada Urban Agglomeration				
6	III Jaggayyapet (P)	VI	Jaggayyapet	9.07	5,067	8,432	8,802 (4.39)	9,027 (2.56)	8,669 (-3·97)
7	IV Kaikalur (P)	VII	Kaikalur	10.96	2,847	..	..	..	..
8	IV Kankipadu (P)	VIII	Vijayawada	3.37	2,235	..	..	..	..
9	IV Kondapalle (P)	IX	Mylavaram	14·99	2,653	Notified as town for the first time in 1981 Census			
10	I Machilipatnam (M)	X	Bandar	24.88	29,735	39,507	42,123 (6.62)	43,940 (4.31)	56,928 (29.56)
11	III Nandigama (P)	XI	Nandigama	25.90	4,490	..	..	..	..
12	III Nuzvid (P)	XII	Nuzvid	12·12	6,420	9,015	10,023 (11.18)	10,052 (0·29)	12,094 (20·31)
13	III Patamata (P)	XIII	Vijayawada	34.92	See Vijayawada Urban Agglomeration				
14	III Pedana (P)	XIV	Bandar	20.72	5,432	..	..	6,535	7,352 (12.50)
15	III Tiruvur (P)	XV	Tiruvur	28.75	3,999	..	..	..	..
16	Vijayawada Urban Agglomeration		Vijayawada	82·50	113,143	24,224	32,867 (35·68)	44,159 (34.36)	60.427 (36.84)
	Vijayawada								
	I (a) Vijayawada (M)	XVI		33.25	95,562	24,224	32,867 (35·68)	44,159 (34.36)	60,427 (36.84)
	(b) Patamata (P)	XIII		34·92	11,282	..	..	..	..
	(c) Gunadala (P)	V		14.33	6,299	..	..	..	..
17	III Vuyyur (P)	XVII	Vuyyur	16.84	4,907	..	..	4,758	6,982 (46.74)

DIRECTORY

I

AND GROWTH HISTORY

OF THE TOWN AT THE CENSUSES OF					Density (1981 Census)	Sex Ratio			Sl. No.
1941	1951	1961	1971	1981		1961 Census	1971 Census	1981 Census	
(11)	(12)	(13)	(14)	(15)	(16)	(17)	(18)	(19)	(1)
..	10,296	11,949	15,349	19,375	1,447	970	994	968	1
		(16.05)	(28.45)	(26.23)					
..	6,172	Declassified	9,694	11,717	2,514	..	981	979	2
				(20.87)					
..	..	6,702	9,021	12,478	1,014	979	953	968	3
			(34.60)	(38.32)					
23,919	31,942	44,801	61,068	80,198	11,556	967	976	986	4
(76.72)	(33.54)	(40.26)	(36.31)	(31.33)					
			See Vijayawada Urban Agglomeration						5
10,037	12,831	13,905	18,848	26,680	2,942	1,001	985	993	6
(15.78)	(27.84)	(8.37)	(35.55)	(41.55)					
..	..	7,051	9,626	13,223	1,206	900	957	981	7
			(36.52)	(37.37)					
..	..	..	8,260	10,007	2,969	..	960	954	8
				(21.15)					
	Notified as town for the			12,991	867	..	..	951	9
	first time in 1981 Census								
59,146	77,953	101,417	112,612	138,530	5,568	947	957	977	10
(3.90)	(31.88)	(30.10)	(11.04)	(23.02)					
..	..	10,244	15,422	23,214	896	884	888	924	11
			(50.55)	(50.53)					
14,184	16,904	18,974	22,766	32,044	2,644	978	975	964	12
(17.28)	(19.18)	(12.25)	(19.99)	(40.75)					
			See Vijayawada Urban Agglomeration						13
9,585	11,636	15,033	20,970	25,200	1,216	993	979	1,005	14
(30.37)	(21.40)	(29.19)	(39.49)	(20.17)					
..	..	9,299	13,854	20,028	697	936	963	950	15
			(48.98)	(44.56)					
86,184	161,198	234,360	344,607	543,008	6,582	949	938	955	16
(42.62)	(87.04)	(45.39)	(47.04)	(57.57)					
86,184	161,198	234,360	317,258	461,772	13,888	948	948	964	
(42.62)	(87.04)	(45.39)	(35.37)	(45.55)					
..	..	..	11,685	51,492	1,475	..	933	930	
				(340.67)					
..	..	..	15,664	29,744	2,076	..	699	861	
				(89.89)					
9,625	14,427	14,489	17,455	23,369	1,388	919	977	988	17
(37.85)	(49.89)	(0.43)	(20.47)	(33.88)					

TOWN

STATEMENT

PHYSICAL

Sl. No.	Class and Name of Town	PHYSICAL ASPECTS			NAME OF	
		Rainfall (in mm.)	Temperature (in Centigrade)		State Headquarters	District Headquarters
			Maximum	Minimum	HYDERABAD	MACHILIPATNAM
(1)	(2)	(3)	(4)	(5)	(6)	(7)
1	IV Avanigadda	1,028.0	43.2	16.2	358	35
2	IV Challapalle	*684.4	43·2	16.2	336	26
3	IV Gannavaram	935.8	44.4	15.9	291	94
4	II Gudivada	970.6	37·2	18·0	331	35
5	III Gunadala	..	See Vijayawada Urban Agglomeration			
6	III Jaggayyapet	976·0	50.0	16.0	205	148
7	IV Kaikalur	943·1	48·9	26.7	364	67
8	IV Kankipadu	1,119.5	33.2	23·7	292	66
9	IV Kondapalle	1,105.1	48.9	26.7	258	92
10	I Machilipatnam	1,067.3	43.2	16·2	348	0
11	III Nandigama	826·4	43.3	29.4	223	117
12	III Nuzvid	1,005.9	43.3	24·5	321	85
13	III Patamata		See Vijayawada Urban Agglomeration			
14	III Pedana	*2,131.0	43.2	16.2	356	8
15	III Tiruvur	1,000.3	45.0	36.7	353	141
16	Vijayawada Urban Agglomeration		See Constituent Units			
	I (a) Vijayawada	959.4	48.9	26.7	273	75
	(b) Patamata	*2,166.0	38.9	18·3	279	69
	(c) Gunadala	*2,166.0	38.9	18.3	280	70
17	III Vuyyur	781.1	47.3	35.0	305	38

* One year average Rainfall

DIRECTORY

II

ASPECTS AND LOCATION OF TOWNS, 1979

AND ROAD DISTANCE (IN Kms.) FROM

Sub-division/Taluk	Nearest city with population of one lakh and more	Railway Station	Bus Route	Navigable river/ canal (If within 10 Kms.)	Sl. No.
(8)	(9)	(10)	(11)	(12)	(1)
Machilipatnam/Avanigadda (35) (0)	Machilipatnam (35)	Machilipatnam (35)	Avanigadda (0)	Krishna (R)	1
Machilipatnam/Avanigadda (26) (13)	Machilipatnam (26)	Machilipatnam (26)	Challapalle (0)	Krishna (R)	2
Nuzvid/Gannavaram (47) (0)	Vijayawada (18)	Gannavaram (0)	Gannavaram (0)	..	3
Gudivada/Gudivada (0) (0)	Machilipatnam (35)	Gudivada (0)	Gudivada (0)	..	4
	See Vijayawada Urban Agglomeration				5
Vijayawada/Jaggayyapet (73) (0)	Vijayawada (73)	Bommakallu (25)	Jaggayyapet (0)	Krishna (R)	6
Gudivada/Kaikalur (33) (0)	Eluru (25)	Kaikalur (0)	Kaikalur (0)	..	7
Vijayawada/Vijayawada (19) (19)	Vijayawada (19)	Uppaluru (6)	Kankipadu (0)	Krishna (C)	8
Vijayawada/Mylavaram (18 (22)	Vijayawada (18)	Kondapalle (0)	Kondapalle (0)	Krishna (R)	9
Machilipatnam/Machilipatnam (0) (0)	Vijayawada (75)	Machilipatnam (0)	Machilipatnam (0)	Bandar (C)	10
Vijayawada/Nandigama (50) (0)	Vijayawada (50)	Vijayawada (50)	Nandigama (0)	..	11
Nuzvid/Nuzvid (0) (0)	Eluru (40)	Nuzvid (0)	Nuzvid (0)	..	12
	See Vijayawada Urban Agglomeration				13
Machilipatnam/Machilipatnam (8) (8)	Machilipatnam (8)	Pedana (0)	Pedana (0)	..	14
Nuzvid/Tiruvur (60) (0)	Vijayawada (80)	Madhira (40)	Tiruvur (0)	..	15
	See Constituent Units				16
Vijayawada/Vijayawada (0) (0)	Guntur (40)	Vijayawada (0)	Vijayawada (0)	Krishna (C) Buckingham (C) Bandar (C) Eluru (C)	
Vijayawada/Vijayawada (6) (6)	Vijayawada (6)	Vijayawada (6)	Patamata (0)	Krishna (C) Buckingham (C) Bandar (C) Eluru (C)	
Vijayawada/Vijayawada (7) (7)	Vijayawada (7)	Gunadala (0)	Gunadala (0)	Krishna (C) Buckingham (C) Bandar (C) Eluru (C)	
Nuzvid/Vuyyur (62) (0)	Vijayawada (32)	Indupalle (18)	Vuyyur (0)	Ryves (C) (1)	17

TOWN

STATEMENT

MUNICIPAL

Sl. No.	Class and Name of Town		Civic administration status (In 1980)	RECEIPT (In Rs. '00) Receipt through taxes, etc.	Revenue derived from Municipal properties and power apart from taxation	Government grant	Loan	Advance
(1)	(2)		(3)	(4)	(5)	(6)	(7)	(8)
1	IV	Avanigadda	P	2,927	..	554	..	92
2	IV	Challapalle	P	1,198	258	87	..	..
3	IV	Gannavaram	P	2,128	172	126	..	25
4	II	Gudivada	M	11,974	8,696	33,022	1,000	15,317
5	III	Gunadala	P	See Vijayawada Urban Agglomeration				
6	III	Jaggayyapet	P	2,020	1,780	90	..	..
7	IV	Kaikalur	P	990	440	80	..	20
8	IV	Kankipadu	P	2,982	..	..	..	..
9	IV	Kondapalle	P	680	10	70	..	190
10	I	Machilipatnam	M	30,440	7,512	30,075	5,690	..
11	III	Nandigama	P	2,557	41	141	..	149
12	III	Nuzvid	P	2,248	3,012	202	..	..
13	III	Patamata	P	See Vijayawada Urban Agglomeration				
14	III	Pedana	P	1,186	909	189	..	123
15	III	Tiruvur	P	3,641	683	335	..	131
16	Vijayawada Urban Agglomeration				See Constituent Units			
	I	(a) Vijayawada*	M	71,140	191,936	95,811	19,330	59,903
		(b) Patamata*		3,114	85	5,930	..	1,510
		(c) Gunadala*		1,904	110	108	..	..
17	III	Vuyyur	P	1,979	3,535	187	..	159

* This town has outgrowth

DIRECTORY

III

FINANCE, 1978-79

EXPENDITURE (In Rs. ,00)									
Other sources (specify)	Total Receipts	General Adminis-tration	Public safety	Public health and conveniences	Public works	Public Institutions	Others (specify)	Total Expen-diture	Sl. No.
(9)	(10)	(11)	(12)	(13)	(14)	(15)	(16)	(17)	(1)
1,002	4,575	536	..	663	14	..	1,122	2,335	1
1,951	3,494	412	1,064	307	232	..	438	2,453	2
112	2,563	422	428	141	672	40	504	2,207	3
16,690	86,699	13,529	12,268	9,022	10,104	18,724	15,887	79,534	4
				See Vijayawada Urban Agglomeration					5
2,700	6,590	1,510	470	1,690	2,890	30	750	7,340	6
2,070	3,600	550	270	910	750	20	680	3,180	7
..	2,982	480	372	683	394	..	..	1,929	8
1,140	2,090	420	110	380	350	10	320	1,590	9
52,101	125,818	7,679	..	23,096	14,868	21,294	28,335	95,272	10
2,173	5,061	1,166	1,150	829	442	73	297	3,957	11
..	5,462	869	1,395	694	407	..	639	4,004	12
				See Vijayawada Urban Agglomeration					13
1,628	4,035	638	328	822	318	..	973	3,079	14
..	4,790	523	925	1,053	682	..	378	3,561	15
				See Constituent Units					16
61,615	499,735	13,326	14,119	82,713	116,006	92,041	..	318,205	
2,721	13,360	2,833	900	1,420	3,422	..	2,729	11,304	
5,265	7,387	525	104	675	212	4	3,753	5,273	
580	6,440	876	592	1,058	962	64	879	4,431	17

TOWN

STATEMENT

CIVIC AND

Sl. No.	Class and Name of town		Civic administration Status (In-1980)	Population	Scheduled Caste and Scheduled Tribe population	Road length (in Kms.)	System of Sewerage	Number of Latrines		
								Water borne	Service	Others
(1)	(2)		(3)	(4)	(5)	(6)	(7)	(8)	(9)	(10)
1	IV	Avanigadda	P	19,375	2,857	PR: 9.00 KR: 26.00	OSD	300	100	..
2	IV	Challapalle	P	11,717	1,489	PR: 21.00 KR: ..	S,OSD	240	75	..
3	IV	Gannavaram	P	12,478	1,407	18.00	S,OSD	225	100	50
4	II	Gudivada	M	80,198	6,512	PR: 75.01 KR: 11.91	OSD	704	6,492	407
5	III	Gunadala	P	See Vijayawada Urban Agglomeration						
6	III	Jaggayyapet	P	26,680	2,984	PR: 4.93 KR: 3.05	OSD	800	56	..
7	IV	Kaikalur	P	13,223	892	PR: 4.40 KR: 6.60	OSD	400	62	..
8	IV	Kankipadu	P	10,007	957	PR: 9.30 KR: 0.20	SD,OSD	100	40	3
9	IV	Kondapalle	P	12,991	2,317	PR: 18.27 KR: ..	OSD,SD	15	114	..
10	I	Machilipatnam	M	138,530	12,055	PR: 133.93 KR: 21.54	S,OSD	924	9,674	22
11	III	Nandigama	P	23,214	2,638	PR: 10.01 KR: 5.61	OSD,SD	625	36	30
12	III	Nuzvid	P	32,044	4,349	PR: 17.00 KR: 14.07	SD	200	110	..
13	III	Patamata	P	See Vijayawada Urban Agglomeration						
14	III	Pedana	P	25,200	1,652	PR: 7.00 KR: 9.00	SD	..	66	..
15	III	Tiruvur	P	20,028	2,680	PR: 9.01 KR: 5.64	OSD	870	70	..
16	Vijayawada Urban Agglomeration			543,008	44,532	596.58	S,OSD	7,764	6,749	69
	I	(a) Vijayawada	M	461,772	38,547	476.58	S,OSD	7,764	6,749	69
		(b) Patamata	P	51,492	3,086	64.00	OSD	NA	NA	NA
		(c) Gunadala	P	29,744	2,899	56.00	OSD	NA	NA	NA
17	III	Vuyyur	P	23,369	3,021	PR : 37.31 KR : 2.37	OSD, SD	600	70	100

DIRECTORY

IV

OTHER AMENITIES, 1979

Method of disposal of night soil	Protected water supply: Source of supply	Protected water supply: System of storage with Capacity (in 1,000 Litres)	Fire fighting service	Electrification (Number of Connections): Domestic	Industrial	Commercial	Road Lighting (Points)	Others	Sl. No.
(11)	(12)	(13)	(14)	(15)	(16)	(17)	(18)	(19)	(1)
B,WB	TW	BWP (785)	Yes	883	22	160	342	80	1
WB	TW	BWP (636)	Avanigadda (13 Kms)	536	24	232	238	3	2
ST,B	TK	IG (573)	Yes	430	34	150	250	162	3
WB,B	TK	IG (3,200)	Yes	3,819	195	1,379	1,210	75	4
		See Vijayawada Urban Agglomeration							5
WB,B	W	IG (1,681)	Yes	1,700	38	474	575	28	6
WB,B	TK	IG (650)	Eluru (25 Kms)	556	20	340	260	120	7
WB,B	TW	BWP (672)	Vijayawada (19 Kms)	478	20	233	258	12	8
WB,B	W	IG (3,410)	Vijayawada (18 Kms)	422	10	120	183	24	9
WB	TK	IG (6,800)	Yes	7,034	184	1,707	3,641	188	10
WB	W	IG (1,124)	Jaggayyapet (25 Kms)	870	32	381	401	..	11
WB,B	TW	BWP (1,520)	Yes	1,543	44	525	530	..	12
		See Vijayawada Urban Agglomeration							13
B	W	IG (800)	Machilipatnam (8 Kms)	1,500	30	300	430	..	14
WB	W	IG (1,400)	Nuzvid (60 Kms)	1,026	16	215	335	..	15
	T	IG (36,400) OHT (91)							
S,ST	W	IG (1,004)	Yes	29,028	1,358	10,397	7,559	591	16
	TW	BWP (3,500)							
S,ST	T	IG (36,400)	Yes	24,100	972	9,861	6,569	433	
NA	TW	BWP (3,500)	Vijayawada (6 Kms)	3,496	374	495	522	105	
NA	W	IG (1,004)	Vijayawada	1,432	12	41	468	53	
	T	OHT (91)	(7 Kms)						
WB	TW	BWP(1,150)	Vijayawada (32 Kms)	1,217	18	305	700	15	17

TOWN

STATEMENT

CIVIC AND OTHER

Sl. No.	Class and Name of town		Name of Slum	Area of Slum (In Sq. Kms.)	Population of Slum	Paved Roads (In Kms.)	System of Sewerage
(1)	(2)		(3)	(4)	(5)	(6)	(7)
1	II	Gudivada	Bapujinagar	0.02	1,560		
			Bethavolu Harijanawada	0.08	1,200		
			Goodmanpet	0.02	700		
			Karmikanagaram	0.04	2,500		
			Kummaracheruvu Area	0.02	600		
			Mandapadu Harijanawada	0.06	1,800	8.91	OSD
			Neelamahal Area	0.09	904		
			Old Town	0.09	1,050		
			Pedayerukapadu	0.08	1,100		
			Simhadri Street	0.04	1,102		
			Slaterpet Area	0.04	1,120		
2	I	Machilipatnam	Kummaragudem	0.01	500		
			Medaru Bazar	..	400		
			Patharamannapet	0.01	1,000	7.17	OSD
			Rustumbada	0.10	1,500		
			Saradanagar	1.50	3,000		
			Ullingipalem	0.02	700		
3	I	Vijayawada	Not available				

DIRECTORY

IV A

AMENITIES IN NOTIFIED SLUMS, 1979

Number of Latrines					No. of tap points/ public hydrants installed for supply of protected water	Electrification (Number of connections)			Sl. No.
Private			Community	Method of disposal of night soil		Domestic	Road Lighting (points)	Others	
Water borne	Service	Others							
(8)	(9)	(10)	(11)	(12)	(13)	(14)	(15)	(16)	(1)
									1
99	420	56	..	WB	54	985	128	..	
									2
39	..	..	..	WB	35	490	108	87	
				Not available					3

TOWN

STATEMENT

MEDICAL, EDUCATIONAL, RECREATIONAL

Sl. No.	Class and Name of town	Population	MEDICAL FACILITIES		EDUCATIONAL			
			Hospitals/ Dispensaries/T.B. clinics etc.	Beds in Medical Institutions noted in Col. No.4	Arts/Science/ Commerce Colleges (of degree level and above)	Medical Colleges	Engineering Colleges	Polytechnic
(1)	(2)	(3)	(4)	(5)	(6)	(7)	(8)	(9)
1 IV	Avanigadda	19,375	H(1) NH(7)	30 70	AC (1)	Gudivada (60)	Patamata (95)	Vijayawada (89)
2 IV	Challapalle	11,717	H(1) FC(1) D(11)	24	Avanigadda (18)	Gudivada (48)	Patamata (77)	Vijayawada (71)
3 IV	Gannavaram	12,478	H(1) D(2) TB(1)	10	ASC (1)	Gudivada (40)	Patamata (18)	Vijayawada (12)
4 II	Gudivada	80,198	H(2)Hom-1) NH(25) FC(1) D(15) *O(3)	215 252 20 10 21	ASC (2)	1	Patamata (55)	Vijayawada (50)
5 III	Gunadala		See Vijayawada Urban Agglomeration					
6 III	Jaggayyapet	26,680	H(3) NH(4) D(2)	120 62 23	AC (1)	Guntur (115)	Patamata (79)	Vijayawada (73)
7 IV	Kaikalur	13,223	H(1) D(1) NH(3)	8 .. 34	Eluru (25)	Gudivada (33)	Patamata (88)	Vijayawada (95)
8 IV	Kankipadu	10,007	HC(1) FC(1) NH(5) *O(1)	.. .. 20 ..	Vijayawada (19)	Gudivada (32)	Patamata (25)	Vijayawada (19)
9 IV	Kondapalle	12,991	H(A-1) D(1) NH(9)	 25	Vijayawada (18)	Guntur (58)	Patamata (12)	Vijayawada (18)
10 I	Machilipatnam	138,530	H(1) TB(1) FC(1) D(49) NH(7) *O(1)	268 27 20 43 77 12	ASC (5)	Gudivada (35)	Patamata (81)	Vijayawada (75)
11 III	Nandigama	23,214	H(1) NH(12)	30 66	ASC (1)	Guntur (90)	Patamata (56)	Vijayawada (50)
12 III	Nuzvid	32,044	H(2) NH(14)	140 55	ASC (1) Post Graduate Centre	Gudivada (55)	Patamata (54)	Vijayawada (48)
13 III	Patamata		See Vijayawada Urban Agglomeration					
14 III	Pedana	25,200	D(1)	..	Machilipatnam (8)	Gudivada (35)	Patamata (66)	Vijayawada (72)
15 III	Tiruvur	20,028	H(1) NH(8)	50 60	ASC (1)	Guntur (120)	Patamata (86)	Vijayawada (80)

DIRECTORY

V

AND CULTURAL FACILITIES IN TOWNS, 1979

FACILITIES							RECREATIONAL AND CULTURAL FACILITIES				
Recognised Shorthand, Typewriting and Vocational training Institutes	Higher secondary/ Inter/ Junior College	Secondary/ Matriculation	Junior Secondary & Middle Schools	Primary Schools	Adult Literacy Classes/ Centres, Others (specify)	Number of working Women's hostels with number of seats	Stadia	Cinema	Auditoria/ Drama/ Community Halls	Public Libraries including reading rooms	Sl. No.
(10)	(11)	(12)	(13)	(14)	(15)	(16)	(17)	(18)	(19)	(20)	(1)
Type: 4 SH : 2	1	1	6	11	..	..	..	2	..	PL:1	1
Type: 2	1	1	1	9	..	..	..	3	1	PL:1 RR:1	2
Type: 4 SH : 2	1	1	3	8	..	..	..	3	1	PL:1 RR:1	3
Type: 12 SH : 5	1	7	17	20	..	..	..	7	2	PL:2 RR:1	4
			See Vijayawada Urban Agglomeration								5
Type: 3 SH : 1	2	2	5	17	..	..	..	3	..	PL:1 RR:2	6
Type: 4 SH : 2 *O : 1	1	1	4	6	..	..	..	1	..	PL:1 RR:2	7
Type: 2 SH : 2	Vijayawada (19)	..	1	2	..	..	..	2	..	PL:1	8
Type: 1	Vijayawada (18)	1	1	8	..	..	..	3	..	PL:1	9
Type: 21 SH : 4 **O : 1	2	17	29	59	33	..	..	10	3	PL:2 RR:5	10
Type: 3	1	4	10	11	2	..	..	3	..	PL:1 RR:2	11
Type: 3 SH : 2 ***O : 1	1	2	4	17	6	..	..	3	..	PL:1 RR:3	12
			See Vijayawada Urban Agglomeration								13
Type: 1	Machilipatnam (8)	1	3	10	6	..	..	2	..	PL:1	14
Type: 2 SH : 1	1	2	4	10	..	..	..	4	..	PL:1 RR:1	15

TOWN

STATEMENT

MEDICAL, EDUCATIONAL, RECREATIONAL

Sl. No.	Class and Name of town	Population	MEDICAL FACILITIES		EDUCATIONAL			
			Hospitals/ Dispensaries/T.B. clinics etc.	Beds in Medical Institutions noted in Col. No.4	Arts/Science/ Commerce Colleges (of degree level and above)	Medical Colleges	Engineering Colleges	Polytechnic
(1)	(2)	(3)	(4)	(5)	(6)	(7)	(8)	(9)
16	Vijayawada Urban Agglomeration	543,008	H(5) NH(55) D(43) HC(1)	1,031	ASC (5) AS (1)	Guntur	1	1
	I (a) Vijayawada	461,772	H(4) NH(55) D(41)	921	ASC (4)	Guntur (40)	Patamata (6)	1
	(b) Patamata	51,492	HC(1) D(2)	.. ..	AS (1)	Guntur (45)	1	Vijayawada (6)
	(c) Gunadala	29,744	H(1)	110	ASC (1)	Guntur (46)	Patamata (6)	Vijayawada (7)
17	III Vuyyur	23,369	H(2) NH(11) *O(1)	200 150 ..	ASC (1)	Guntur (72)	Patamata (38)	Vijayawada (32)

* Maternity & Child Welfare Centre

DIRECTORY

V *(Concld.)*

AND CULTURAL FACILITIES IN TOWNS, 1979

FACILITIES							RECREATIONAL AND CULTURAL FACILITIES				
Recognised Shorthand, Typewriting and Vocational training Institutes	Higher secondary/ Inter/ Junior College	Secondary/ Matriculation	Junior Secondary & Middle Schools	Primary Schools	Adult Literacy Classes/ Centres, Others (specify)	Number of working Women's hostels with number of seats	Stadia	Cinema	Auditoria/ Drama/ Community Halls	Public Libraries including reading rooms	Sl. No.
(10)	(11)	(12)	(13)	(14)	(15)	(16)	(17)	(18)	(19)	(20)	(1)
Type: 43 SH : 20 **0 : 1	8	35	80	110	10	..	1	30	3	PL:5 RR:8	16
Type: 39 SH : 18	7	28	69	96	10	..	1	26	2	PL:4 RR:6	
Type: 2 SH : 2 ***O : 1	1	5	7	7	..	..	..	3	1	PL:1 RR:1	
Type: 2	Vijayawada (7)	2	4	7	..	..	..	1	..	RR:1	
Type: 2 SH : 1	1	2	4	9	1	..	..	5	2	PL:1 RR:1	17

** Commerce Institute *** Industrial Training Institute

TOWN

STATEMENT

TRADE, COMMERCE,

Sl. No.	Class and Name of Town	Name of three most important commodities imported			Name of three most important	
		1st	2nd	3rd	1st	2nd
(1)	(2)	(3)	(4)	(5)	(6)	(7)
1	IV Avanigadda	Groundnut Oil	Onions	Tamarind	Rice	Redgram
2	IV Challapalle	Groundnut Oil	Mill Cloth	Salt	Rice	Pulses
3	IV Gannavaram	Rice	Kerosene	Sugar	Chillies	Groundnuts
4	II Gudivada	Palmolin Oil	Wheat	Redgram	Sugar	Rice
5	III Gunadala	See Vijayawada Urban Agglomerasion				
6	III Jaggayyapet	Groundnut	Pulses	Chillies	Groundnut Oil	Redgram Dhal
7	IV Kaikalur	Chemical Fertilizers	Oils	Textiles	Rice	Eggs
8	IV Kankipadu	Oils	Pulses	Onions	Paddy	Turmeric
9	IV Kondapalle	Mercury	Bones	..	Toys	Camphor
10	I Machilipatnam	Chemical Fertilizers	Pesticides	Edible Oils	Rice	Prawns
11	III Nandigama	Wheat	Sugar	Vegetables	Greengram	Chillies
12	III Nuzvid	Vegetables	Rice	Fancy goods	Mongoes	Manglore Tile
13	III Patamata	See Vijayawada Urban Agglomeration				
14	III Pedana	Paddy	Handloom Cloth	..	Rice	Handloom Cloth
15	III Tiruvur	Paddy	Chillies	Pulses	Groundnut	Chillies
16	Vijayawada Urban Agglomeration	See Constituent Units				
	I (a) Vijayawada	Jute	Cloth	Iron & Steel	Rice	Tobacco
	(b) Patamata	Groundnut	Sugar	Chillies	Vegetables	Bran Oil
	(c) Gunadala	Alcohol containers	Aluminium & Steel Sheets	Raw Steel materials	Paddy	Greemgram
17	III Vuyyur	Kerosene	Wheat	Groundnut	Paddy	Sugar

DIRECTORY

VI

INDUSTRY AND BANKING, 1979

commodities exported	Name of three most important commodities manufactured			Number of Banks	Number of agricultural credit societies	Number of non-agricultural credit societies	Sl. No.
3rd	1st	2nd	3rd				
(8)	(9)	(10)	(11)	(12)	(13)	(14)	(1)
Blackgram	Jaggery	Coconut Oil	Bricks	4	1	5	1
Handloom Cloth	Poultry Feed	Handloom Cloth	Rice	4	1	2	2
Corianders	Jars	Silk	Tiles	3	1	4	3
Milk	Rice	Poultry	Edible	13	..	49	4
	See Vijayawada Urban Agglomeration						5
Peeled Groundnut	Groundnut Oil	Dhal	Musical Instruments	4	1	3	6
Fish	Rice	Eggs	Ducklings	4	1	13	7
..	Poultry Feed	Cermic Articles	Sports Articles	1	1	1	8
Bone crusher	Toys	Camphor	Metal chips	1	1	1	9
Eggs	Rice	Salt	Rice Bran Oil	19	3	23	10
Paddy	Groundnut Oil	Rice	Bengalgram	3	1	4	11
Groundnut Oil	Mangalore Tiles	Bandage Cloth	Coffee Powder	3	1	5	12
	See Vijayawada Urban Agglomeration						13
..	Rice	Handloom Cloth	..	2	1	1	14
Redgram	Rice	Groundnut Oil	Redgram	3	1	3	15
	See Constituent Units						16
Pulses	Tanned Leather	Synthetic Drugs	Cement	67	1	52	
Pulses	Groundnut Oil	Bran Oil	Pulses	2	..	..	
Blackgram	Pharmaceuticals	Aluminium & Steel Vessels	Engine Bodies	1	1	1	
Cotton	Sugar	Boiled Rice	Paddy	3	2	13	17

APPENDIX

TOWNS SHOWING THEIR OUTGROWTHS WITH POPULATION

Sl. No.	Name of the Town with Location Code		Population of Core Town	Outgrowth	Population of Outgrowth
1	2		3	4	5
1	Vijayawada	XVI	454,577	Bhavanipuram	7,195
2	Patamata	XIII	41,802	Kanuru	9,690
3	Gunadala	V	24,310	Ramavarappadu	5,434

SECTION – III

Primary Census Abstract

DISTRICT PRIMARY CENSUS ABSTRACT

KRISHNA DISTRICT

Sl. No.	District/Taluk/ Town	Total Rural Urban	Area in Sq. Kms.	No. of Occupied Residential houses	No. of households	Total Population (including institutional and Houseless Population)			Scheduled Castes			Scheduled Tribes		
						Persons	Males	Females	Persons	Males	Females	Persons	Males	Females
(1)	(2)	(3)	(4)	(5)	(6)	(7)	(8)	(9)	(10)	(11)	(12)	(13)	(14)	(15)
	KRISHNA DISTRICT	**T**	**8,727.0**	**613,506**	**664,070**	**3,048,463**	**1,546,340**	**1,502,123**	**425,296**	**217,117**	**208,179**	**66,927**	**34,194**	**32,733**
		R	**8,437.5**	**426,393**	**456,692**	**2,056,401**	**1,041,178**	**1,015,223**	**349,333**	**178,214**	**171,119**	**52,548**	**26,846**	**25,702**
		U	**289.5**	**187,113**	**207,378**	**992,062**	**505,162**	**486,900**	**75,963**	**38,903**	**37,060**	**14,379**	**7,348**	**7,031**
1	Jaggayyapet Taluk	T	385.9	18,596	19,601	100,720	50,908	49,812	17,308	8,921	8,387	6,497	3,264	3,233
		R	376.8	14,031	14,534	74,040	37,524	36,516	15,049	7,743	7,306	5,772	2,883	2,889
		U	9.1	4,565	5,067	26,680	13,384	13,296	2,259	1,178	1,081	725	381	344
	VI Jaggayyapet (P)	U	9.07	4,565	5,067	26,680	13,384	13,296	2,259	1,178	1,081	725	381	344
2	Nandigama Taluk	T	602.0	28,887	29,791	147,102	74,978	72,124	26,547	13,659	12,888	4,926	2,552	2,374
		R	576.1	24,717	25,301	123,888	62,915	60,973	24,932	12,780	12,152	3,903	2,019	1,884
		U	25.9	4,170	4,490	23,214	12,063	11,151	1,615	879	736	1,023	533	490
	XI Nandigama (P)	U	25.90	4,170	4,490	23,214	12,063	11,151	1,615	879	736	1,023	533	490
3	Kanchikacherla Taluk	T	416.9	19,334	21,351	102,261	51,893	50,368	20,921	10,681	10,240	2,575	1,315	1,260
		R	416.9	19,334	21,351	102,261	51,893	50,368	20,921	10,681	10,240	2,575	1,315	1,260
		U	..	..	..	..	..	..	..	..	..	..	..	..
4	Mylavaram Taluk	T	683.7	27,775	30,051	144,603	74,125	70,478	24,583	12,713	11,870	8,034	4,108	3,926
		R	668.7	25,559	27,398	131,612	67,466	64,146	22,844	11,768	11,076	7,456	3,805	3,651
		U	15.0	2,216	2,653	12,991	6,659	6,332	1,739	945	794	578	303	275
	IX Kondapalle (P)	U	14.99	2,216	2,653	12,991	6,659	6,332	1,739	945	794	578	303	275
5	Tiruvur Taluk	T	487.8	20,652	21,850	111,566	57,074	54,492	24,002	12,264	11,738	2,762	1,424	1,338
		R	459.0	17,020	17,851	91,538	46,802	44,736	21,704	11,062	10,642	2,380	1,226	1,154
		U	28.8	3,632	3,999	20,028	10,272	9,756	2,298	1,202	1,096	382	198	184
	XV Tiruvur (P)	U	28.75	3,632	3,999	20,028	10,272	9,756	2,298	1,202	1,096	382	198	184
6	Vissannapet Taluk	T	647.9	22,824	23,694	119,173	60,622	58,551	24,707	12,625	12,082	7,898	4,095	3,803
		R	647.9	22,824	23,694	119,173	60,622	58,551	24,707	12,625	12,082	7,898	4,095	3,803
		U	..	..	..	..	..	..	..	..	..	..	..	..

(1)	(2)	(3)	(4)	(5)	(6)	(7)	(8)	(9)	(10)	(11)	(12)	(13)	(14)	(15)
7	Nuzvid Taluk	T	867.3	36,232	39,561	190,523	97,310	93,213	25,606	13,255	12,351	2,866	1,463	1,403
		R	855.2	30,912	33,141	158,479	80,991	77,488	22,126	11,405	10,721	1,997	999	998
		U	12.1	5,320	6,420	32,044	16,319	15,725	3,480	1,850	1,630	869	464	405
	XII Nuzvid (P)	U	12.12	5,320	6,420	32,044	16,319	15,725	3,480	1,850	1,630	869	464	405
8	Gannavaram Taluk	T	439.9	27,972	30,523	132,645	66,785	65,860	16,053	8,222	7,831	1,863	944	919
		R	427.6	26,058	27,841	120,167	60,446	59,721	14,924	7,622	7,302	1,585	802	783
		U	12.3	1,914	2,682	12,478	6,339	6,139	1,129	600	529	278	142	136
	III Gannavaram (P)	U	12.30	1,914	2,682	12,478	6,339	6,139	1,129	600	529	278	142	136
9	Vijayawada Taluk	T	535.0	140,057	153,359	717,703	366,624	351,079	69,537	35,403	34,134	10,272	5,155	5,117
		R	449.1	34,429	37,981	164,688	83,716	80,972	29,794	15,171	14,623	4,526	2,272	2,254
		U	85.9	105,628	115,378	553,015	282,908	270,107	39,743	20,232	19,511	5,746	2,883	2,863
	Vijayawada U. A.	T	82.50	103,712	113,143	543,008	277,787	265,221	38,894	19,747	19,147	5,638	2,823	2,815
	(a) Vijayawada City	U	33.25	88,960	95,562	461,772	235,126	226,646	33,624	16,961	16,663	4,923	2,457	2,466
	XVI (i) Vijayawada (M)	U	29.40	87,529	94,016	454,577	231,462	223,115	32,928	16,624	16,304	4,906	2,450	2,456
	(ii) Bhavanipuram O.G.t o Vijayawada (M)	U	3.85	1,431	1,546	7,195	3,664	3,531	696	337	359	17	7	10
	(b) Patamata	U	34.92	9,321	11,282	51,492	26,677	24,815	2,746	1,404	1,342	340	171	169
	XIII (i) Patamata (P)	U	25.90	7,290	9,223	41,802	21,403	20,399	1,943	983	960	310	155	155
	(ii) Kanuru O.G. to Patamata	U	9.02	2,031	2,059	9,690	5,274	4,416	803	421	382	30	16	14
	(c) Gunadala	U	14.33	5,431	6,299	29,744	15,984	13,760	2,524	1,382	1,142	375	195	180
	V (i) Gunadala (P)	U	11.00	4,338	5,054	24,310	13,201	11,109	2,299	1,269	1,030	287	148	139
	(ii) Ramavarappadu O.G. to Gunadala (P)	U	3.33	1,093	1,245	5,434	2,783	2,651	225	113	112	88	47	41
	VIII Kankipadu (P)	U	3.37	1,916	2,235	10,007	5,121	4,886	849	485	364	108	60	48
10	Vuyyur Taluk	T	265.6	25,993	28,733	123,429	62,254	61,175	22,124	11,171	10,953	2,893	1,476	1,417
		R	248.8	21,868	23,826	100,060	50,498	49,562	19,551	9,950	9,601	2,445	1,246	1,199
		U	16.8	4,125	4,907	23,369	11,756	11,613	2,573	1,221	1,352	448	230	218
	XVII Vuyyur (P)	U	16.84	4,125	4,907	23,369	11,756	11,613	2,573	1,221	1,352	448	230	218
11	Gudivada Taluk	T	323.8	37,858	40,040	179,713	90,526	89,187	24,978	12,781	12,197	2,694	1,390	1,304
		R	316.9	22,354	23,039	99,515	50,140	49,375	19,324	9,928	9,396	1,836	949	887
		U	6.9	15,504	17,001	80,198	40,386	39,812	5,654	2,853	2,801	858	441	417
	IV Gudivada (M)	U	6.94	15,504	17,001	80,198	40,386	39,812	5,654	2,853	2,801	858	441	417
12	Mandavalli Taluk	T	268.5	14,456	15,667	69,633	35,123	34,510	5,872	2,993	2,879	549	279	270
		R	268.5	14,456	15,667	69,633	35,123	34,510	5,872	2,993	2,879	549	279	270
		U	..	..	..	..	..	..	..	..	..	..	..	..

DISTRICT PRIMARY CENSUS ABSTRACT

KRISHNA DISTRICT

Sl. No.	District/Taluk/ Town	Total Rural Urban	Literates			Total Main Workers (I—IX)			Cultivators (I)			MAIN WORKERS Agricultural labourers (II).		
			Persons	Males	Females	Persons	Males	Females	Persons	Males	Females	Persons	Males	Females
(1)	(2)	(3)	(16)	(17)	(18)	(19)	(20)	(21)	(22)	(23)	(24)	(25)	(26)	(27)
	KRISHNA DISTRICT	**T**	**1,271,423**	**751,466**	**519,957**	**1,221,530**	**887,517**	**334,013**	**250,268**	**231,364**	**18,904**	**534,924**	**283,367**	**251,557**
		R	**698,756**	**422,792**	**275,964**	**913,389**	**625,107**	**288,282**	**238,624**	**220,358**	**18,266**	**498,996**	**262,945**	**236,051**
		U	**572,667**	**328,674**	**243,993**	**308,141**	**262,410**	**45,731**	**11,644**	**11,006**	**638**	**35,928**	**20,422**	**15,506**
1	Jaggayyapet Taluk	T	32,302	20,777	11,525	43,387	28,458	14,929	7,855	7,046	809	22,328	10,334	11,994
		R	18,684	12,572	6,112	34,920	21,817	13,103	7,530	6,732	798	20,625	9,667	10,958
		U	13,618	8,205	5,413	8,467	6,641	1,826	325	314	11	1,703	667	1,036
	VI Jaggayyapet (P)	U	13,618	8,205	5,413	8,467	6,641	1,826	325	314	11	1,703	667	1,036
2	Nandigama Taluk	T	45,426	29,475	15,951	69,889	43,461	26,428	16,246	13,991	2,255	42,963	20,633	22,330
		R	34,787	22,903	11,884	62,442	37,737	24,705	15,573	13,335	2,238	40,323	19,318	21,005
		U	10,639	6,572	4,067	7,447	5,724	1,723	673	656	17	2,640	1,315	1,325
	XI Nandigama (P)	U	10,639	6,572	4,067	7,447	5,724	1,723	673	656	17	2,640	1,315	1,325
3	Kanchikacherla Taluk	T	30,711	20,207	10,504	50,049	30,497	19,552	9,116	7,875	1,241	32,372	15,731	16,641
		R	30,711	20,207	10,504	50,049	30,497	19,552	9,116	7,875	1,241	32,372	15,731	16,641
		U	..	..	..	..	..	..	..	..	..	..	..	..
4	Mylavaram Taluk	T	48,679	30,631	18,048	64,059	43,340	20,719	12,608	11,669	939	32,298	16,308	15,990
		R	42,812	26,931	15,881	59,156	39,687	19,469	12,483	11,547	936	30,917	15,645	15,272
		U	5,867	3,700	2,167	4,903	3,653	1,250	125	122	3	1,381	663	718
	IX Kondapalle (P)	U	5,867	3,700	2,167	4,903	3,653	1,250	125	122	3	1,381	663	718
5	Tiruvur Taluk	T	30,353	19,705	10,648	44,031	32,269	11,762	11,094	10,539	555	22,169	12,537	9,632
		R	20,627	13,838	6,789	37,721	27,055	10,666	10,441	9,943	498	20,405	11,533	8,872
		U	9,726	5,867	3,859	6,310	5,214	1,096	653	596	57	1,764	1,004	760
	XV Tiruvur (P)	U	9,726	5,867	3,859	6,310	5,214	1,096	653	596	57	1,764	1,004	760
6	Vissannapet Taluk	T	29,450	19,210	10,240	55,193	36,026	19,167	14,588	13,534	1,054	31,133	15,454	15,679
		R	29,450	19,210	10,240	55,193	36,026	19,167	14,588	13,534	1,054	31,133	15,454	15,679
		U	..	..	..	..	..	..	..	..	..	..	..	..

(1)	(2)	(3)	(16)	(17)	(18)	(19)	(20)	(21)	(22)	(23)	(24)	(25)	(26)	(27)
7	Nuzvid Taluk	T	61,595	36,926	24,669	85,265	57,739	27,526	20,808	19,017	1,791	44,600	22,547	22,053
		R	43,916	26,671	17,245	74,854	49,655	25,199	20,108	18,388	1,720	42,081	21,187	20,894
		U	17,679	10,255	7,424	10,411	8,084	2,327	700	629	71	2,519	1,360	1,159
	XII Nuzvid (P)	U	17,679	10,255	7,424	10,411	8,084	2,327	700	629	71	2,519	1,360	1,159
8	Gannavaram Taluk	T	58,014	33,731	24,283	56,848	39,790	17,058	12,983	12,351	632	31,539	17,166	14,373
		R	51,234	29,835	21,399	52,474	36,477	15,997	12,409	11,798	611	29,796	16,198	13,598
		U	6,780	3,896	2,884	4,374	3,313	1,061	574	553	21	1,743	968	775
	III Gannavaram (P)	U	6,780	3,896	2,884	4,374	3,313	1,061	574	553	21	1,743	968	775
9	Vijayawada Taluk	T	400,062	230,395	169,667	242,129	198,681	43,448	14,670	13,690	980	50,131	27,034	23,097
		R	67,570	39,852	27,718	74,561	50,742	23,819	12,235	11,344	891	42,358	22,526	19,832
		U	332,492	190,543	141,949	167,568	147,939	19,629	2,435	2,346	89	7,773	4,508	3,265
	Vijayawada U. A.	T	326,906	187,237	139,669	163,908	145,208	18,700	2,204	2,124	80	6,356	3,799	2,557
	(a) Vijayawada City	U	277,474	158,821	118,653	137,334	122,875	14,459	1,033	988	45	1,842	1,249	593
	XVI (i) Vijayawada (M)	U	274,178	156,830	117,348	135,033	120,874	14,159	987	946	41	1,690	1,173	517
	(ii) Bhavanipuram O.G. to Vijayawada (M)	U	3,296	1,991	1,305	2,301	2,001	300	46	42	4	152	76	76
	(b) Patamata	U	30,702	17,167	13,535	17,341	14,608	2,733	831	812	19	2,631	1,417	1,214
	XIII (i) Patamata (P)	U	25,592	13,928	11,664	13,683	11,643	2,040	554	546	8	1,751	1,039	712
	(ii) Kanuru O.G. to Patamata	U	5,110	3,239	1,871	3,658	2,965	693	277	266	11	880	378	502
	(c) Gunadala	T	18,730	11,249	7,481	9,233	7,725	1,508	340	324	16	1,883	1,133	750
	V (i) Gunadala (P)	R	15,874	9,555	6,319	7,249	6,175	1,074	252	243	9	1,175	745	430
	(ii) Ramavarappadu O.G. to Gunadala (P)	U	2,856	1,694	1,162	1,984	1,550	434	88	81	7	708	388	320
	VIII Kankipadu (P)	U	5,586	3,306	2,280	3,660	2,731	929	231	222	9	1,417	709	708
10	Vuyyur Taluk	T	54,583	31,177	23,406	53,480	36,720	16,760	10,614	9,784	830	30,073	15,840	14,233
		R	42,975	24,541	18,434	45,255	30,455	14,800	9,971	9,283	688	26,914	14,040	12,874
		U	11,608	6,636	4,972	8,225	6,265	1,960	643	501	142	3,159	1,800	1,359
	XVII Vuyyur (P)	U	11,608	6,636	4,972	8,225	6,265	1,960	643	501	142	3,159	1,800	1,359
11	Gudivada Taluk	T	89,319	50,946	38,373	68,767	51,953	16,814	11,805	11,148	657	27,409	14,994	12,415
		R	43,892	25,350	18,542	42,986	29,991	12,995	10,547	9,960	587	23,729	12,985	10,744
		U	45,427	25,596	19,831	25,781	21,962	3,819	1,258	1,188	70	3,680	2,009	1,671
	IV Gudivada (M)	U	45,427	25,596	19,831	25,781	21,962	3,819	1,258	1,188	70	3,680	2,009	1,671
12	Mandavalli Taluk	T	26,247	15,590	10,657	30,719	21,234	9,485	10,026	9,423	603	16,449	8,504	7,945
		R	26,247	15,590	10,657	30,719	21,234	9,485	10,026	9,423	603	16,449	8,504	7 945
		U	..	..	..	..	..	..	..	..	..	..	.	..

DISTRICT PRIMARY CENSUS ABSTRACT

KRISHNA DISTRICT

Sl. No.	District/Taluk/ Town	Total Rural Urban	Household Industry Manufacturing, Processing, Servicing and Repairs (V (a))			Other Workers (III, IV, V (b) & VI to IX)			Marginal Workers			Non-Workers		
			Persons	Males	Females	Persons	Males	Females	Persons	Males	Females	Persons	Males	Females
(1)	(2)	(3)	(28)	(29)	(30)	(31)	(32)	(33)	(34)	(35)	(36)	(37)	(38)	(39)
(1)	(2)	(3)	(28)	(29)	(30)	(31)	(32)	(33)	(34)	(35)	(36)	(37)	(38)	(39)
	KRISHNA DISTRICT	**T**	**40,986**	**30,394**	**10,592**	**395,352**	**342,392**	**52,960**	**93,681**	**8,282**	**85,399**	**1,733,252**	**650,541**	**1,082,711**
		R	**27,412**	**20,351**	**7,061**	**148,357**	**121,453**	**26,904**	**84,940**	**6,554**	**78,386**	**1,058,072**	**409,517**	**648,555**
		U	**13,574**	**10,043**	**3,531**	**246,995**	**220,939**	**26,056**	**8,741**	**1,728**	**7,013**	**675,180**	**241,024**	**434,156**
1	Jaggayyapet Taluk	T	1,589	1,129	460	11,615	9,949	1,666	2,247	243	2,004	55,086	22,207	32,879
		R	1,035	743	292	5,730	4,675	1,055	2,192	227	1,965	36,928	15,480	21,448
		U	554	386	168	5,885	5,274	611	55	16	39	18,158	6,727	11,431
	VI Jaggayyapet (P)	U	554	386	168	5,885	5,274	611	55	16	39	18,158	6,727	11,431
2	Nandigama Taluk	T	1,424	1,215	209	9,256	7,622	1,634	2,209	217	1,992	75,004	31,300	43,704
		R	1,004	848	156	5,542	4,236	1,306	2,108	192	1,916	59,338	24,986	34,352
		U	420	367	53	3,714	3,386	328	101	25	76	15,666	6,314	9,352
	XI Nandigama (P)	U	420	367	53	3,714	3,386	328	101	25	76	15,666	6,314	9,352
3	Kanchikacherla Taluk	T	1,161	887	274	7,400	6,004	1,396	1,189	187	1,002	51,023	21,209	29,814
		R	1,161	887	274	7,400	6,004	1,396	1,189	187	1,002	51,023	21,209	29,814
		U	..	..	..	..	..	..	..	..	..	..	..	..
4	Mylavaram Taluk	T	2,397	1,609	788	16,756	13,754	3,002	4,496	481	4,015	76,048	30,304	45,744
		R	2,058	1,379	679	13,698	11,116	2,582	4,486	481	4,005	67,970	27,298	40,672
		U	339	230	109	3,058	2,638	420	10	..	10	8,078	3,006	5,072
	IX Kondapalle (P)	U	339	230	109	3,058	2.638	420	10	..	10	8,078	3,006	5,072
5	Tiruvur Taluk	T	1,894	1,529	365	8,874	7,664	1,210	4,677	359	4,318	62,858	24,446	38,412
		R	1,490	1,203	287	5,385	4,376	1,009	4,664	355	4,309	49,153	19,392	29,761
		U	404	326	78	3,489	3,288	201	13	4	9	13,705	5,054	8,651
	XV Tiruvur (P)	U	404	326	78	3,489	3,288	201	13	4	9	13,705	5,054	8,651
6	Vissannapet Taluk	T	1,944	1,465	479	7,528	5,573	1,955	2,730	283	2,447	61,250	24,313	36,937
		R	1,944	1,465	479	7,528	5,573	1,955	2,730	283	2,447	61,250	24,313	36,937
		U	..	..	..	..	.	..	..	..	..	..	..	..

(1) (2)	(3)	(28)	(29)	(30)	(31)	(32)	(33)	(34)	(35)	(36)	(37)	(38)	(39)
7 Nuzvid Taluk	T	2,573	1,821	752	17,284	14,354	2,930	3,593	413	3,180	101,665	39,158	62,507
	R	1,812	1,289	523	10,853	8,791	2,062	3,335	335	3,000	80,290	31,001	49,289
	U	761	532	229	6,431	5,563	868	258	78	180	21,375	8,157	13,218
XII Nuzvid (P)	U	761	532	229	6,431	5,563	868	258	78	180	21,375	8,157	13,218
8 Gannavaram Taluk	T	1,507	1,128	379	10,819	9,145	1,674	4,241	577	3,664	71,556	26,418	45,138
	R	1,399	1,053	346	8,870	7,428	1,442	4,216	574	3,642	63,477	23,395	40,082
	U	108	75	33	1,949	1,717	232	25	3	22	8,079	3,023	5,056
III Gannavaram (P)	U	108	75	33	1,949	1,717	232	25	3	22	8,079	3,023	5,056
9 Vijayawada Taluk	T	5,536	4,177	1,359	171,792	153,780	18,012	5,921	1,267	4,654	469,653	166,676	302,977
	R	2,213	1,648	565	17,755	15,224	2,531	3,249	283	2,966	86,878	32,691	54,187
	U	3,323	2,529	794	154,037	138,556	15,481	2,672	984	1,688	382,775	133,985	248,790
Vijayawada U.A.	T	3,248	2,470	778	152,100	136,815	15,285	2,649	982	1,667	376,451	131,597	244,854
(a) Vijayawada City	U	2,463	1,816	647	131,996	118,822	13,174	2,373	863	1,510	322,065	111,388	210,677
XVI (i) Vijayawada (M)	U	2,260	1,691	569	130,096	117,064	13,032	2,367	862	1,505	317,177	109,726	207,451
(ii) Bhavanipuram O.G. to Vijayawada (M)	U	203	125	78	1,900	1,758	142	6	1	5	4,888	1,662	3,226
(b) Patamata	U	617	506	111	13,262	11,873	1,389	126	85	41	34,025	11,984	22,041
XIII (i) Patamata (P)	U	580	482	98	10,798	9,576	1,222	106	79	27	28,013	9,681	18,332
(ii) Kanuru O.G. to Patamata	U	37	24	13	2,464	2,297	167	20	6	14	6,012	2,303	3,709
(c) Gunadala	U	168	148	20	6,842	6,120	722	150	34	116	20,361	8,225	12,136
V (i) Gunadala (P)	U	155	137	18	5,667	5,050	617	70	25	45	16,991	7,001	9,990
(ii) Ramavarappadu O.G. to Gunadala (P)	U	13	11	2	1,175	1,070	105	80	9	71	3,370	1,224	2,146
VIII Kankipadu (P)	*U*	*75*	*59*	16	*1,937*	*1,741*	*196*	23	*2*	*21*	6,324	2,388	3,936
10 Vuyyur Taluk	T	1,162	914	248	11,631	10,182	1,449	2,843	264	2,579	67,106	25,270	41,836
	R	1,031	804	227	7,339	6,328	1,011	2,633	164	2,469	52,172	19,879	32,293
	U	131	110	21	4,292	3,854	438	210	100	110	14,934	5,391	9,543
XVII Vuyyur (P)	U	131	110	21	4,292	3,854	438	210	100	110	14,934	5,391	9,543
11 Gudivada Taluk	T	2,037	1,437	600	27,516	24,374	3,142	3,561	282	3,279	107,385	38,291	69,094
	R	1,463	1,017	446	7,247	6,029	1,218	2,949	220	2,729	53,580	19,929	33,651
	U	574	420	154	20,269	18,345	1,924	612	62	550	53,805	18,362	35,443
IV Gudivada (M)	U	574	420	154	20,269	18,345	1,924	612	62	550	53,805	18,362	35,443
12 Mandavalli Taluk	T	656	453	203	3,588	2,854	734	3,873	400	3,473	35,041	13,489	21,552
	R	656	453	203	3,588	2,854	734	3,873	400	3,473	35,041	13,489	21,552
	U	..	..	..	..	..	..	..	..	..	..	..	..

DISTRICT PRIMARY CENSUS ABSTRACT

KRISHNA DISTRICT

Sl. No.	District/Taluk/ Town	Total Rural Urban	Area in Sq. Kms.	No. of Occupied Residential houses	No. of households	Total Population (including institutional and Houseless Population)			Scheduled Castes			Scheduled Tribes		
						Persons	Males	Females	Persons	Males	Females	Persons	Males	Females
(1)	(2)	(3)	(4)	(5)	(6)	(7)	(8)	(9)	(10)	(11)	(12)	(13)	(14)	(15)
13	Kaikalur Taluk	T	462·2	28,813	32,669	145,488	73,151	72,337	12,050	6,114	5,936	896	476	420
		R	451.2	26,487	29,822	132,265	66,475	65,790	11,250	5,706	5,544	804	424	380
		U	11.0	2,326	2,847	13,223	6,676	6,547	800	408	392	92	52	40
	VII Kaikalur (P)	U	10.96	2,326	2,847	13,223	6,676	6,547	800	408	392	92	52	40
14	Bantumilli Taluk	T	368.6	17,973	19,367	89,720	45,304	44,416	6,623	3,317	3,306	1,081	563	518
		R	368·6	17,973	19,367	89,720	45,304	44,416	6,623	3,317	3,306	1,081	563	518
		U	..	..	..	..	..	..	..	..	..	..	..	..
15	Pamarru Taluk	T	271.1	20,624	23,757	101,383	50,825	50,558	25,017	12,750	12,267	1,891	952	939
		R	271.1	20,624	23,757	101,383	50,825	50,558	25,017	12,750	12,267	1,891	952	939
		U	..	..	..	..	..	..	..	..	..	..	..	..
16	Movva Taluk	T	470·8	31,847	33,683	134,123	67,188	66,935	31,871	16,151	15,720	2,647	1,354	1,293
		R	470.8	31,847	33,683	134,123	67,188	66,935	31,871	16,151	15,720	2,647	1,354	1,293
		U	..	..	..	..	..	..	..	..	..	..	..	..
17	Bandar Taluk	T	520.2	56,200	60,830	276,134	139,291	136,843	24,982	12,682	12,300	3,381	1,744	1,637
		R	474·6	24,708	25,663	112,404	56,656	55,748	13,678	6,836	6,842	978	518	460
		U	45·6	31,492	35,167	163,730	82,635	81,095	11,304	5,846	5,458	2,403	1,226	1,177
	X Machilipatnam (M)	U	24.88	26,899	29,735	138,530	70,068	68,462	9,846	5,077	4,769	2,209	1,135	1,074
	XIV Pedana (P)	U	20.72	4,593	5,432	25,200	12,567	12,633	1,458	769	689	194	91	103
18	Divi Taluk	T	736.4	37,413	39,543	162,544	82,359	80,185	22,515	11,415	11,100	3,202	1,640	1,562
		R	718.3	31,192	32,776	131,452	66,594	64,858	19,146	9,726	9,420	2,225	1,145	1,080
		U	18.1	6,221	6,767	31,092	15,765	15,327	3,369	1,689	1,680	977	495	482
	I Avanigadda (P)	U	13.39	3,817	4,160	19,375	9,843	9,532	2,269	1,147	1,122	588	301	287
	II Challapalle (P)	U	4.66	2,404	2,607	11,717	5,922	5,795	1,100	542	558	389	194	195

DISTRICT PRIMARY CENSUS ABSTRACT

KRISHNA DISTRICT

Sl. No.	District/Taluk/ Town	Total Rural Urban	Literates			Total Main Workers (I—IX)			Cultivators (I)			MAIN WORKERS: Agricultural labourers (II)		
			Persons	Males	Females	Persons	Males	Females	Persons	Males	Females	Persons	Males	Females
(1)	(2)	(3)	(16)	(17)	(18)	(19)	(20)	(21)	(22)	(23)	(24)	(25)	(26)	(27)
13	Kaikalur Taluk	T	48,305	28,754	19,551	62,431	43,599	18,832	19,240	17,147	2,093	29,979	16,091	13,888
		R	41,736	25,040	16,696	58,080	39,976	18,104	18,861	16,782	2,079	28,734	15,296	13,438
		U	6,569	3,714	2,855	4,351	3,623	728	379	365	14	1,245	795	450
	VII Kaikalur (P)	U	6,569	3,714	2,855	4,351	3,623	728	379	365	14	1,245	795	450
14	Bantumilli Taluk	T	25,203	15,332	9,871	34,924	26,846	8,078	11,522	11,061	461	15,414	9,082	6,332
		R	25,203	15,332	9,871	34,924	26,846	8,078	11,522	11,061	461	15,414	9,082	6,332
		U	..	..	..	..	..	..	..	..	..	..	..	..
15	Pamarru Taluk	T	45,547	25,784	19,763	44,204	30,449	13,755	9,185	8,586	599	25,609	14,019	11,590
		R	45,547	25,784	19,763	44,204	30,449	13,755	9,185	8,586	599	25,609	14,019	11,590
		U	..	..	..	..	..	..	..	..	..	..	..	..
16	Movva Taluk	T	54,853	31,593	23,260	57,254	41,280	15,974	15,486	14,300	1,186	30,473	17,896	12,577
		R	54,853	31,593	23,260	57,254	41,280	15,974	15,486	14,300	1,186	30,473	17,896	12,577
		U	..	..	..	..	..	..	..	..	..	..	..	..
17	Bandar Taluk	T	132,352	76,853	55,499	97,746	75,990	21,756	18,094	16,732	1,362	26,654	15,117	11,537
		R	36,585	22,658	13,927	47,555	34,381	13,174	15,748	14,488	1,260	21,011	11,424	9,587
		U	95,767	54,195	41,572	50,191	41,609	8,582	2,346	2,244	102	5,643	3,693	1,950
	X Machilipatnam (M)	U	86,416	48,383	38,033	40,086	34,304	5,782	1,705	1,640	65	3,930	2,712	1,218
	XIV Pedana (P)	U	9,351	5,812	3,539	10,105	7,305	2,800	641	604	37	1,713	981	732
18	Divi Taluk	T	58,422	34,380	24,042	61,155	49,185	11,970	24,328	23,471	857	23,331	14,080	9,251
		R	41,927	24,885	17,042	51,042	40,802	10,240	22,795	21,979	816	20,653	12,440	8,213
		U	16,495	9,495	7,000	10,113	8,383	1,730	1,533	1,492	41	2,678	1,640	1,038
	I Avanigadda (P)	U	10,103	5,805	4,298	5,998	5,129	869	1,265	1,235	30	1,634	1,095	539
	II Challapalli (P)	U	6,392	3,690	2,702	4,115	3,254	861	268	257	11	1,044	545	499

DISTRICT PRIMARY CENSUS ABSTRACT

KRISHNA DISTRICT

Sl. No.	District/Taluk/ Town	Total Rural Urban	Household Industry Manufacturing, Processing, Servicing and Repairs (V (a))			Other Workers (III, IV, V (b) & VI to IX)			Marginal Workers			Non-Workers		
			Persons	Males	Females	Persons	Males	Females	Persons	Males	Females	Persons	Males	Females
(1)	(2)	(3)	(28)	(29)	(30)	(31)	(32)	(33)	(34)	(35)	(36)	(37)	(38)	(39)
13	Kaikalur Taluk	T	1,185	856	329	12,027	9,505	2,522	7,527	534	6,993	75,530	29,018	46,512
		R	1,047	750	297	9,438	7,148	2,290	7,095	481	6,614	67,090	26,018	41,072
		U	138	106	32	2,589	2,357	232	432	53	379	8,440	3,000	5,440
	VII Kaikalur (P)	U	138	106	32	2,589	2,357	232	432	53	379	8,440	3,000	5,440
14	Bantumilli Taluk	T	551	437	114	7,437	6,266	1,171	5,210	378	4,832	49,586	18,080	31,506
		R	551	437	114	7,437	6,266	1,171	5,210	378	4,832	49,586	18,080	31,506
		U	..	..	..	..	..	..	..	..	..	..	..	..
15	Pamarru Taluk	T	1,000	759	241	8,410	7,085	1,325	3,525	440	3,085	53,654	19,936	33,718
		R	1,000	759	241	8,410	7,085	1,325	3,525	440	3,085	53,654	19,936	33,718
		U	..	..	..	..	..	..	..	..	..	..	..	..
15	Movva Taluk	T	2,953	2,205	748	8,342	6,879	1,463	11,798	698	11,100	65,071	25,210	39,861
		R	2,953	2,205	748	8,342	6,879	1,463	11,798	698	11,100	65,071	25,210	39,861
		U	..	..	..	..	..	..	..	..	..	..	..	..
17	Bandar Taluk	T	9,226	6,645	2,581	43,772	37,496	6,276	9,161	629	8,532	169,227	62,672	106,555
		R	3,561	2,597	964	7,235	5,872	1,363	6,086	311	5,775	58,763	21,964	36,799
		U	5,665	4,048	1,617	36,537	31,624	4,913	3,075	318	2,757	110,464	40,708	69,756
	X Machilipatnam (M)	U	2,163	1,653	510	32,288	28,299	3,989	1,775	163	1,612	96,669	35,601	61,068
	XIV Pedana (P)	U	3,502	2,395	1,107	4,249	3,325	924	1,300	155	1,145	13,795	5,107	8,688
18	Divi Taluk	T	2,191	1,728	463	11,305	9,906	1,399	14,880	630	14,250	86,509	32,544	53,965
		R	1,034	814	220	6,560	5,569	991	13,602	545	13,057	66,808	25,247	41,561
		U	1,157	914	243	4,745	4,337	408	1,278	85	1,193	19,701	7,297	12,404
	I Avanigadda (P)	U	508	450	58	2,591	2,349	242	841	53	788	12,536	4,661	7,875
	II Challapalle (P)	U	649	464	185	2,154	1,988	166	437	32	405	7,165	2,636	4,529

ALPHABETICAL LIST OF VILLAGES

JAGGAYYAPET TALUK

1981 Location Code No. (1)	Name of Village (2)
10	Alurupadu
39	Annavaram
23	Anumanchipalle
22	Balusupadu
33	Bhimavaram
2	Buchavaram
40	Budavada
35	Chillakallu
28	Chinamodugapalle
30	Chittela
5	Dabbakupalle
17	Dochupalem
1	Gandrayi
12	Gangavalli
21	Garikapadu
34	Gavaravaram
27	Gopinenipalem
31	Hassanabada
14	Indugapalle
37	Jaggayyapet
43	Jayantipuram
29	Kanneveedu
42	Kowthavari Agraharam
11	Lingala
32	Makkapeta
3	Malkapuram
16	Mangollu
41	Mukteswarapuram
15	Pedamodugapalle
13	Pochavaram
4	Polampalle
19	Ramachandrunipeta
25	Ravikampadu
44	Ravirala
8	Rebbavaram
24	Shermohammadpet
20	Takkellapadu
26	Tirumalagiri
36	Torraguntapalem
38	Tripuravaram
6	Vatsavayi
45	Vedadri
18	Veerabhadrunipalem
9	Vemavaram
7	Vemulanarva

PRIMARY CENSUS ABSTRACT

KRISHNA DISTRICT — JAGGAYYAPET TALUK

Location Code No.	Name of Village/ Town		Area in hectares	No. of Occupied Residential houses	No. of households	Total population (including institutional and Houseless Population) Persons	Males	Females	Scheduled Castes Males	Scheduled Castes Females	Scheduled Tribes Males	Scheduled Tribes Females	Literates Males	Literates Females
(1)	(2)		(3)	(4)	(5)	(6)	(7)	(8)	(9)	(10)	(11)	(12)	(13)	(14)
	JAGGAYYAPET TALUK	**T**	**365 9***	**18,596**	**19,601**	**100,720**	**50,908**	**49,812**	**8,921**	**8,587**	**3,264**	**3,233**	**20,777**	**11,525**
		R	**376.8***	**14,031**	**14,534**	**74,040**	**37,524**	**36,516**	**7,743**	**7,306**	**2,883**	**2,889**	**12,572**	**6,112**
		U	**9.1***	**4,565**	**5,067**	**26,680**	**13,384**	**13,296**	**1,178**	**1,081**	**381**	**344**	**8,205**	**5,413**
1	Gandrayi		1,185.73	855	870	4,571	2,322	2,249	485	502	116	110	733	348
2	Buchavaram		762.02	133	135	673	337	336	122	113	21	22	103	32
3	Malkapuram		994.31	439	463	2,241	1,164	1,077	351	314	22	20	383	196
4	Polampalle		1,720.31	743	789	3,841	1,968	1,873	481	435	38	31	614	280
5	Dabbakupalle		787.52	500	516	2,548	1,286	1,262	136	153	28	27	459	192
6	Vatsavayi		1,957.05	1,172	1,191	6,207	3,143	3,064	495	436	168	151	1,194	696
7	Vemulanarva		982.57	278	280	1,303	672	631	142	143	16	11	262	135
8	Rebbavaram		202.75				*Uninhabited*							
9	Vemavaram		382.83	271	271	1,339	661	678	259	269	6	7	339	197
10	Alurupadu		274.78	167	174	852	441	411	193	166	3	2	131	46
11	Lingala		678.25	269	269	1,337	695	642	126	109	7	11	317	180
12	Gangavalli		222.17	54	55	221	122	99	74	60	5	3	57	12
13	Pochavaram		210.03	71	76	388	211	177	60	46	8	10	102	38
14	Indugapalle		934.42	325	347	1,766	929	837	236	210	5	4	326	171
15	Pedamodugapalle		354.58	152	159	779	382	397	100	100	1	1	108	52
16	Mangollu		714.67	570	594	3,043	1,496	1,547	449	450	37	37	598	422
17	Dochupalem		514.35	132	139	767	382	385	167	164	..	..	110	42
18	Veerabhadrunipalem		160.26				*Uninhabited*							
19	Ramachandrunipeta		383.24	104	109	587	315	272	110	88	1	1	131	43
20	Takkellapadu		441.11	262	262	1,368	701	667	234	228	124	115	267	126
21	Garikapadu		196.27	26	26	125	60	65	3	5	3	2	50	43
22	Balusupadu		478.34	291	312	1,520	775	745	265	245	33	26	275	123
23	Anumanchipalle		1,348.91	430	456	2,374	1,173	1,201	222	218	12	13	397	245
24	Shermohammadpet		506.26	855	862	4,390	2,236	2,154	203	200	85	71	822	271
25	Ravikampadu		380.40				*Uninhabited*							

(1)	(2)	(3)	(4)	(5)	(6)	(7)	(8)	(9)	(10)	(11)	(12)	(13)	(14)
26	Tirumalagiri	1,118.55	174	176	933	478	455	105	105	4	3	150	72
27	Gopinenipalem	339.53	373	397	2,015	1,004	1,011	62	57	197	191	387	193
28	Chinamodugapalle	317.27	147	148	717	371	346	87	87	8	8	124	64
29	Kanneveedu	633.74	362	368	1,803	905	898	267	263	182	182	280	190
30	Chittela	926.32	409	426	2,293	1,192	1,101	342	347	21	17	242	151
31	Hassanabada	48·56					*Uninhabited*						
32	Makkapeta	980.96	459	475	2,456	1,272	1,184	218	186	150	128	409	222
33	Bhimavaram	2,452.39	765	805	4,178	2,153	2,025	618	510	62	52	741	271
34	Gavaravaram	1,032·35	588	649	3,196	1,581	1,615	198	190	11	8	539	265
35	Chillakallu	1,387·26	856	889	4,651	2,281	2,370	427	410	263	346	650	322
36	Torraguntapalem	221.36					*Uninhabited*						
37	Jaggayyapet	907.00					*Urban Area (Jaggayyapet Town)*						
38	Tripuravaram	572.22	8	9	48	25	23	7	6	..	..	16	14
39	Annavaram	906.90	262	265	1,376	689	687	97	77	49	50	231	107
40	Budavada	2,034.35	476	491	2,525	1,272	1,253	49	42	607	612	147	42
41	Mukteswarapuram	1,497.33	248	248	1,220	584	636	106	131	101	106	239	121
42	Kowthavari Agraharam	622.40	185	201	1,126	591	535	64	59	14	14	163	30
43	Jayantipuram	1,087.39	280	285	1,472	737	735	152	153	352	360	216	70
44	Ravirala	852.27	136	139	724	380	344	28	23	14	16	102	33
45	Vedadri	1,338.70	204	208	1,067	538	529	3	6	109	121	158	55

* T, R, U, area figures are in Sq. Kms.

PRIMARY CENSUS ABSTRACT

KRISHNA DISTRICT — JAGGAYYAPET TALUK

Location Code No.	Name of Village/ Town		MAIN WORKERS: Total Main Workers (I-IX) Males	Total Main Workers (I-IX) Females	Cultivators (I) Males	Cultivators (I) Females	Agricultural labourers (II) Males	Agricultural labourers (II) Females	Household Industry Manufacturing, Processing, Servicing & Repairs [V(a)] Males	Household Industry Manufacturing, Processing, Servicing & Repairs [V(a)] Females	Other Workers (III, IV, V(b) & VI to IX) Males	Other Workers (III, IV, V(b) & VI to IX) Females	Marginal Workers Males	Marginal Workers Females	Non-Workers Males	Non-Workers Females
(1)	(2)		(15)	(16)	(17)	(18)	(19)	(20)	(21)	(22)	(23)	(24)	(25)	(26)	(27)	(28)
JAGGAYYAPET TALUK		**T**	**28,458**	**14,929**	**7,046**	**809**	**10,334**	**11,994**	**1,129**	**460**	**9,949**	**1,666**	**243**	**2,004**	**22,207**	**32,879**
		R	**21,817**	**13,103**	**6,732**	**798**	**9,667**	**10,958**	**743**	**292**	**4,675**	**1,055**	**227**	**1,965**	**15,480**	**21,448**
		U	**6,641**	**1,826**	**314**	**11**	**667**	**1,036**	**386**	**168**	**5,274**	**611**	**16**	**39**	**6,727**	**11,431**
1	Gandrayi		1,330	665	401	72	464	499	64	29	401	65	16	286	976	1,298
2	Buchavaram		190	168	37	2	114	152	9	10	30	4	..	5	147	163
3	Malkapuram		699	170	286	4	265	122	13	10	135	34	40	362	425	545
4	Polampalle		1,208	800	439	82	562	677	19	9	188	32	25	46	735	1,027
5	Dabbakupalle		717	465	165	2	269	419	8	13	275	31	..	..	569	797
6	Vatsavayi		1,817	1,115	487	21	893	970	61	22	376	102	..	38	1,326	1,911
7	Vemulanarva		390	244	126	1	157	206	12	1	95	36	2	25	280	362
8	Rebbavaram							*Uninhabited*								
9	Vemavaram		400	277	142	..	217	256	6	1	35	20	..	23	261	378
10	Alurupadu		272	240	95	64	156	170	4	1	17	5	..	..	169	171
11	Lingala		394	245	90	2	191	211	13	13	100	19	..	..	301	397
12	Gangavalli		85	60	18	..	56	56	2	..	9	4	1	..	36	39
13	Pochavaram		147	66	79	..	56	66	1	..	11	..	4	20	60	91
14	Indugapalle		533	296	194	1	250	257	..	..	89	38	..	8	396	533
15	Pedamodugapalle		247	191	62	1	157	174	23	12	5	4	..	..	135	206
16	Mangollu		857	563	308	95	320	395	27	18	202	55	31	94	608	890
17	Dochupalem		210	144	61	6	136	130	2	..	11	8	..	5	172	236
18	Veerabhadrunipalem							*Uninhabited*								
19	Ramachandrunipeta		192	25	81	..	108	24	..	..	3	1	..	..	123	247
20	Takkellapadu		403	241	107	2	241	232	15	4	40	3	..	1	298	425
21	Garikapadu		33	4	3	..	2	2	2	1	26	1	..	1	27	60
22	Balusupadu		486	401	155	14	277	384	24	..	30	3	..	..	289	344
23	Anumanchipalle		674	484	281	36	300	422	4	..	89	26	..	20	499	697
24	Shermohammadpet		1,245	690	358	46	457	512	132	67	298	65	20	58	971	1,406
25	Ravikampadu							*Uninhabited*								

(1)	(2)	(15)	(16)	(17)	(18)	(19)	(20)	(21)	(22)	(23)	(24)	(25)	(26)	(27)	(28)
26	Tirumalagiri	232	110	85	..	112	105	2	1	33	4	..	..	246	345
27	Gopinenipalem	633	438	273	111	263	291	15	2	82	34	2	50	369	523
28	Chinamodugapalle	230	162	78	..	128	155	..	..	24	7	..	..	141	184
29	Kanneveedu	545	446	101	16	382	413	10	4	52	13	..	3	360	449
30	Chittela	679	338	214	17	362	276	28	8	75	37	14	174	499	589
31	Hassanabada	*Uninhabited*													
32	Makkapeta	726	521	218	4	398	500	21	2	89	15	..	..	546	663
33	Bhimavaram	1,229	610	305	23	582	540	19	17	323	30	11	275	913	1,140
34	Gavaravaram	913	568	306	58	349	460	31	7	227	43	9	61	659	986
35	Chillakallu	1,244	779	347	47	455	640	103	3	339	89	11	63	1,026	1,528
36	Torraguntapalem	*Uninhabited*													
37	Jaggayyapet	*Urban Area (Jaggayyapet Town)*													
38	Tripuravaram	16	4	10	..	6	4	..	..	..	..	3	8	6	11
39	Annavaram	404	254	127	18	168	224	18	2	91	10	29	48	256	385
40	Budavada	799	480	198	31	367	386	19	5	215	58	3	179	470	594
41	Mukteswarapuram	328	138	46	..	98	108	19	12	165	18	1	54	255	444
42	Kowthavari Agraharam	312	88	123	2	64	70	3	1	122	15	..	3	279	444
43	Jayantipuram	443	342	132	9	120	235	13	17	178	81	1	11	293	382
44	Ravirala	229	67	52	..	62	54	1	..	114	13	1	..	150	277
45	Vedadri	326	204	142	11	103	161	..	..	81	32	3	44	209	281

PRIMARY CENSUS ABSTRACT

KRISHNA DISTRICT | JAGGAYYAPET TOWN | JAGGAYYAPET TALUK

Location Code No.	Name of Town	Area in Sq. Kms.	No. of Occupied Residential houses	No. of households	Total population (including institutional and Houseless Population)			Scheduled Castes		Scheduled Tribes		Literates	
					Persons	Males	Females	Males	Females	Males	Females	Males	Females
(1)	(2)	(3)	(4)	(5)	(6)	(7)	(8)	(9)	(10)	(11)	(12)	(13)	(14)
6/VI	**JAGGAYYAPET (P)**	**9.07**	**4,565**	**5,067**	**26,680**	**13,384**	**13,296**	**1,178**	**1,081**	**381**	**344**	**8,205**	**5,413**
	Block 1		426	428	2,383	1,198	1,185	16	10	4	3	706	387
	2		305	390	1,995	1,005	990	48	3	11	13	686	472
	3		400	455	2,395	1,196	1,199	5	8	3	3	810	533
	4		74	74	419	201	218	17	18	..	..	124	73
	5		280	280	1,455	715	740	11	10	1	3	424	243
	6		921	1,019	5,077	2,488	2,589	183	259	116	123	1,598	1,259
	7		91	112	622	312	310	28	37	3	3	238	181
	8		275	305	1,888	984	904	108	65	105	116	563	289
	9		84	90	449	229	220	..	..	..	..	123	40
	10		330	343	1,683	851	832	541	544	19	12	304	173
	11		309	374	1,879	946	933	20	21	42	46	377	168
	12		410	444	2,443	1,293	1,150	85	8	69	17	935	549
	13		251	309	1,677	810	867	3	1	3	2	623	665
	14		278	313	1,673	823	850	10	11	2	1	567	334
	15		131	131	642	333	309	103	86	3	2	127	47

PRIMARY CENSUS ABSTRACT

KRISHNA DISTRICT | JAGGAYYAPET TOWN | JAGGAYYAPET TALUK

Location Code No.	Name of Town	MAIN WORKERS													
		Total Main Workers (I-IX)		Cultivators (I)		Agricultural labourers (II)		Household Industry Manufacturing, Processing, Servicing & Repairs [V (a)]		Other Workers (III, IV, V (b) & VI to IX)		Marginal Workers		Non-Workers	
		Males	Females	Males	Females	Males	Females	Males	Females	Males	Females	Males	Females	Males	Females
(1)	(2)	(15)	(16)	(17)	(18)	(19)	(20)	(21)	(22)	(23)	(24)	(25)	(26)	(27)	(28)
6/VI	**JAGGAYYAPET (P)**	**6,641**	**1,826**	**314**	**11**	**667**	**1,036**	**386**	**168**	**5,274**	**611**	**16**	**39**	**6,727**	**11,431**
	Block 1	642	181	45	..	20	71	69	34	508	76	3	..	553	1,004
	2	511	159	16	2	85	116	30	12	380	29	2	9	492	822
	3	599	65	26	2	19	32	30	6	524	25	..	..	597	1,134
	4	105	20	7	1	9	7	14	1	75	11	..	..	96	198
	5	375	161	39	..	62	132	6	4	268	25	..	..	340	579
	6	1,197	192	58	1	110	90	104	25	925	76	..	3	1,291	2,394
	7	156	14	..	..	4	5	..	..	152	9	..	..	156	296
	8	394	100	25	1	55	8	21	23	293	68	3	5	587	799
	9	113	..	4	..	12	..	4	..	93	..	3	..	113	220
	10	447	314	13	..	155	259	10	2	269	53	1	10	403	508
	11	558	220	31	3	25	124	37	8	465	85	..	..	388	713
	12	582	58	27	..	10	21	23	1	522	36	1	6	710	1,086
	13	365	25	10	..	4	4	3	1	348	20	..	1	445	841
	14	419	161	9	..	13	37	34	51	363	73	3	5	401	684
	15	178	156	4	1	84	130	1	..	89	25	..	..	155	153

ALPHABETICAL LIST OF VILLAGES

NANDIGAMA TALUK

1981 Location Code No (1)	Name of Village (2)
43	Adaviravulapadu
39	Ambarupeta
5	Anigandlapadu
25	Bandipalem
49	Bobbellapadu
46	Brahmabotlapalem
41	Chandapuram
56	Chandarlapadu
17	Damuluru
35	Gollamudi
47	Gudimetla
48	Gudimetlapalem
13	Gummadiduru
14	Jonnalagadda
2	Kakaravai
58	Kasarabada
26	Katrenipalle
40	Kethaveerunipadu
1	Kambhampadu
60	Kodavatikallu
11	Kollikulla
23	Konakanchi
16	Konathamathmakuru
45	Konayapalem
19	Konduru
42	Kurugantivari Khandrika
29	Latchapalem
8	Lingagudem
44	Lingalapadu
3	Machinenipalem
32	Magallu
50	Medipalem
6	Muchintala @ Bodapadu
30	Munagacherla
51	Munagalapalle
9	Mundlapadu
52	Muppalla
31	Nandigama
22	Nawabpeta
36	Pallagiri
55	Patempadu
27	Peddavaram
7	Penuganchiprolu
24	Pochampalle
59	Pokkunuru
63	Popuru
61	Punnavalle
38	Raghavapuram
15	Ramireddipalle
34	Rudravaram
20	Sanagapadu
37	Satyavaram
33	Somavaram
10	Subbayagudem
4	Talluru
28	Thakkellapadu
21	Thotacherla
54	Thotaravulapadu
53	Thurlapadu
18	Torragudipadu
57	Ustepalle
62	Veladi
12	Venkatapuram

PRIMARY CENSUS ABSTRACT

KRISHNA DISTRICT — NANDIGAMA TALUK

Location Code No.	Name of Village/ Town		Area in hectares	No. of Occupied Residential houses	No. of households	Total population (including institutional and Houseless Population)			Scheduled Castes		Scheduled Tribes		Literates	
						Persons	Males	Females	Males	Females	Males	Females	Males	Females
(1)	(2)		(3)	(4)	(5)	(6)	(7)	(8)	(9)	(10)	(11)	(12)	(13)	(14)
	NANDIGAMA TALUK	**T**	**602.0***	**28,887**	**29,791**	**147,102**	**74,978**	**72,124**	**13,659**	**12,888**	**2,552**	**2,374**	**29,475**	**15,951**
		R	**576.1***	**24,717**	**25,301**	**123,888**	**62,915**	**60,973**	**12,780**	**12,152**	**2,019**	**1,884**	**22,903**	**11,884**
		U	**25.9***	**4,170**	**4,490**	**23,214**	**12,063**	**11,151**	**879**	**736**	**533**	**490**	**6,572**	**4,067**
1	Kambhampadu		1,449.18	515	557	2,285	1,142	1,143	171	166	11	9	482	276
2	Kakaravai		661.25	382	395	1,775	895	880	465	472	..	..	291	134
3	Machinenipalem		392.95	194	208	1,142	590	552	179	174	189	184	211	93
4	Talluru		445.15	148	148	713	369	344	..	..	7	4	129	51
5	Anigandlapadu		2,037.99	1,361	1,365	6,577	3,340	3,237	553	513	340	311	1,206	718
6	Muchintala *alias* Bodapadu		745.83	365	369	1,855	915	940	335	338	56	46	345	221
7	Penuganchiprolu		3,880.12	2,043	2,102	9,346	4,724	4,622	1,088	1,006	89	78	2,098	1,076
8	Lingagudem		413.18	224	226	1,246	628	618	90	81	61	56	240	99
9	Mundlapadu		1,687.53	508	523	2,592	1,296	1,296	249	238	9	10	450	242
10	Subbayagudem		354.10	315	324	1,426	715	711	227	232	..	..	312	174
11	Kollikulla		505.45	181	181	955	506	449	3	1	23	14	218	97
12	Venkatapuram		795.61	173	174	1,025	534	491	198	173	12	14	191	114
13	Gummadiduru		973.27	608	619	2,902	1,471	1,431	107	99	12	12	550	289
14	Jonnalagadda		401.85	299	299	1,499	753	746	140	121	22	26	312	146
15	Ramireddipalle		530.14	360	369	1,688	859	829	100	79	20	20	302	124
16	Konathamathmakuru		539.44	275	285	1,388	723	665	110	97	..	..	270	149
17	Damuluru		692.42	302	304	1,614	808	806	299	292	1	3	172	74
18	Torragudipadu		263.85	112	113	671	360	311	1	..	6	1	137	116
19	Konduru		584.77	250	253	1,210	635	575	143	128	17	17	279	135
20	Sanagapadu		1,086.58	645	649	3,004	1,542	1,462	206	195	71	61	505	219
21	Thotacherla		664.90	247	254	1,293	641	652	250	245	9	15	110	56
22	Nawabpeta		1,403.45	763	774	3,986	1,999	1,987	223	227	34	25	841	457
23	Konakanchi		1,887.45	600	621	3,186	1,619	1,567	367	343	31	35	725	416
24	Pochampalle		1,582.72	586	618	3,147	1,576	1,571	335	330	33	33	615	269
25	Bandipalem		1,895.14	623	628	3,185	1,630	1,555	433	387	7	6	700	297

(1)	(2)	(3)	(4)	(5)	(6)	(7)	(8)	(9)	(10)	(11)	(12)	(13)	(14)
26	Katrenipalle	334.27				*Uninhabited*							
27	Peddavaram	2,255.31	626	640	3,309	1,695	1,614	315	266	145	158	554	255
28	Thakkellapadu	622.81	219	221	1,119	558	561	261	260	3	5	141	65
29	Latchapalem	352.48	54	54	276	151	125	..	..	13	14	49	14
30	Munagacherla	416.42	252	253	1,210	601	609	98	106	3	1	254	148
31	Nandigama	2,590·00			*Urban Area (Nandigama Town)*								
32	Magallu	1,437.04	662	670	3,340	1,704	1,636	603	550	30	26	526	314
33	Somavaram	815.84	298	298	1,479	749	730	287	268	15	12	250	127
34	Rudravaram	409·14	278	290	1,509	779	730	40	47	16	9	327	174
35	Gollamudi	829.20	392	395	1,827	937	890	323	317	33	26	325	179
36	Pallagiri	536.61	287	289	1,430	731	699	198	190	..	1	343	201
37	Satyavaram	252·93				*Uninhabited*							
38	Raghavapuram	1,331·82	628	633	3,169	1,643	1,526	2	2	155	150	702	487
39	Ambarupeta	323.75	227	237	1,092	546	546	132	134	3	1	84	51
40	Kethaveerunipadu	453·65	328	336	1,663	824	839	..	..	25	15	320	175
41	Chandapuram	660·04	300	300	1,403	698	705	221	238	..	..	370	261
42	Kurugantivari Khandrika	202.34				*Uninhabited*							
43	Adaviravulapadu	682·70	319	319	1,470	728	742	283	316	19	22	157	63
44	Lingalapadu	344.79	301	304	1,505	772	733	198	173	30	29	269	152
45	Konayapalem	1,352.46	862	873	4,623	2,341	2,282	379	401	154	143	786	362
46	Brahmabotlapalem	133·14	49	49	262	135	127	..	..	11	12	10	..
47	Gudimetla	2,384.81	542	589	2,938	1,485	1,453	153	171	19	16	412	143
48	Gudimetlapalem	381·21				*Uninhabited*							
49	Bobbellapadu	1,061.08	191	192	965	487	478	38	52	13	14	172	62
50	Medipalem	309·58				*Uninhabited*							
51	Munagalapalle	400.23	195	195	933	477	456	30	22	7	6	134	47
52	Muppalla	1,584.34	1,002	1,117	5,156	2,655	2,501	401	354	7	6	1,090	632
53	Thurlapadu	1,815.82	727	744	3,407	1,736	1,671	286	247	30	34	444	182
54	Thotaravulapadu	1,208·39	581	588	2,995	1,496	1,499	364	364	2	3	437	274
55	Patempadu	499.79	79	79	374	187	187	34	39	..	..	104	68
56	Chandarlapadu	1,352.86	1,539	1,557	8,165	4,170	3,995	798	740	152	142	1,746	852
57	Ustepalle	751.09	61	66	331	164	167	28	29	..	..	28	9
58	Kasarabada	885.05	155	155	787	384	403	109	97	11	6	88	32
59	Pokkunuru	862.38	273	273	1,500	798	702	227	196	23	17	343	128
60	Kodavatikallu	1,773,33	513	514	2,609	1,329	1,280	358	343	21	17	291	164
61	Punnavalle	262.24	109	109	574	287	287	95	83	..	..	76	35
62	Veladi	621.60	474	483	2,205	1,110	1,095	170	152	15	14	323	157
63	Popuru	672.99	115	121	553	288	265	77	58	4	5	57	29

* T, R, U, area figures are in Sq. Kms

PRIMARY CENSUS ABSTRACT

KRISHNA DISTRICT — NANDIGAMA TALUK

Location Code No.	Name of Village/ Town		MAIN WORKERS: Total Main Workers (I-IX) Males	Total Main Workers (I-IX) Females	Cultivators (I) Males	Cultivators (I) Females	Agricultural labourers (II) Males	Agricultural labourers (II) Females	Household Industry Manufacturing, Processing, Servicing & Repairs [V(a)] Males	Household Industry Manufacturing, Processing, Servicing & Repairs [V(a)] Females	Other Workers (III, IV, V(b) & VI to IX) Males	Other Workers (III, IV, V(b) & VI to IX) Females	Marginal Workers Males	Marginal Workers Females	Non-Workers Males	Non-Workers Females
(1)	(2)		(15)	(16)	(17)	(18)	(19)	(20)	(21)	(22)	(23)	(24)	(25)	(26)	(27)	(28)
NANDIGAMA TALUK		**T**	**43,461**	**26,428**	**13,991**	**2,255**	**20,633**	**22,330**	**1,215**	**209**	**7,622**	**1,634**	**217**	**1,992**	**31,300**	**43,704**
		R	**37,737**	**24,705**	**13,335**	**2,238**	**19,318**	**21,005**	**848**	**156**	**4,236**	**1,306**	**192**	**1,916**	**24,986**	**34,352**
		U	**5,724**	**1,723**	**656**	**17**	**1,315**	**1,325**	**367**	**53**	**3,386**	**328**	**25**	**76**	**6,314**	**9,352**
1	Kambhampadu		720	462	259	43	289	365	40	4	132	50	2	13	420	668
2	Kakaravai		570	459	174	19	354	434	..	1	42	5	1	5	324	416
3	Machinenipalem		344	232	86	7	233	211	..	..	25	14	6	12	240	308
4	Talluru		223	68	88	9	59	26	33	21	43	12	..	38	146	238
5	Anigandlapadu		2,006	1,217	695	32	957	1,081	102	22	252	82	4	144	1,330	1,876
6	Muchintala *alias* Bodapadu		571	429	197	23	329	388	1	..	44	18	..	1	344	510
7	Penuganchiprolu		2,850	2,268	550	107	1,678	2,006	83	20	539	135	18	103	1,856	2,251
8	Lingagudem		365	279	146	70	189	196	1	..	29	13	..	83	263	256
9	Mundlapadu		765	482	307	52	343	394	19	7	96	29	..	..	531	814
10	Subbayagudem		494	388	196	76	260	293	6	3	32	16	..	1	221	322
11	Kollikulla		342	221	89	1	222	209	5	..	26	11	..	1	164	227
12	Venkatapuram		333	128	162	3	145	107	3	..	23	18	..	..	201	363
13	Gummadiduru		855	438	365	14	409	398	10	..	71	26	29	134	587	859
14	Jonnalagadda		463	224	221	35	186	162	14	12	42	15	2	9	288	513
15	Ramireddipalle		539	375	139	1	351	356	6	..	43	18	..	3	320	451
16	Konathamathmakuru		444	226	163	2	235	215	9	..	37	9	..	..	279	439
17	Damuluru		478	339	116	9	314	309	1	..	47	21	..	..	330	467
18	Torragudipadu		226	15	143	..	64	1	6	..	13	14	..	34	134	262
19	Konduru		382	80	160	2	198	75	1	..	23	3	..	76	253	419
20	Sanagapadu		888	643	153	5	682	621	4	2	49	15	19	90	635	729
21	Thotacherla		384	332	136	70	213	247	5	..	30	15	1	15	256	305
22	Nawabpeta		1,228	951	329	91	769	834	19	6	111	20	28	18	743	1,018
23	Konakanchi		911	556	367	45	308	439	46	..	192	72	2	13	706	998
24	Pochampalle		888	725	255	93	539	591	8	5	86	36	..	1	688	845
25	Bandipalem		950	601	438	31	455	565	8	..	49	5	7	202	673	752

(1)	(2)	(15)	(16)	(17)	(18)	(19)	(20)	(21)	(22)	(23)	(24)	(25)	(26)	(27)	(28)
26	Katrenipalle						*Uninhabited*								
27	Peddavaram	1,007	631	508	101	414	503	22	3	63	24	1	2	687	981
28	Thakkellapadu	358	205	130	..	210	204	6	..	12	1	2	2	198	354
29	Latchapalem	91	22	64	..	23	22	1	..	3	..	..	..	60	103
30	Munagacherla	367	98	212	..	92	76	6	1	57	21	2	47	232	464
31	Nandigama					*Urban Area (Nandigama Town)*									
32	Magallu	1,041	632	271	8	598	593	19	1	153	30	2	22	661	982
33	Somavaram	399	313	131	1	232	297	6	..	30	15	3	10	347	407
34	Rudravaram	441	299	130	..	266	295	16	..	29	4	2	2	336	429
35	Gollamudi	588	381	243	31	220	307	14	6	111	37	..	21	349	488
36	Pallagiri	445	392	194	142	194	239	3	..	54	11	..	3	286	304
37	Satyavaram						*Uninhabited*								
38	Raghavapuram	991	704	288	2	637	682	13	1	53	19	1	57	651	765
39	Ambarupeta	343	223	108	1	188	215	1	..	46	7	..	1	203	322
40	Kethaveerunipadu	481	324	158	29	242	270	10	1	71	24	7	74	336	441
41	Chandapuram	421	251	164	101	187	133	..	..	70	17	..	79	277	375
42	Kurugantivari Khandrika						*Uninhabited*								
43	Adaviravulapadu	475	430	97	52	345	371	4	..	29	7	..	1	253	311
44	Lingalapadu	449	358	154	30	218	294	3	..	74	34	10	30	313	345
45	Konayapalem	1,392	1,159	445	195	794	931	47	7	106	26	1	6	948	1,117
46	Brahmabotlapalem	74	23	52	10	22	13	..	..	..	..	3	1	58	103
47	Gudimetla	848	604	307	28	413	556	32	2	96	18	..	1	637	848
48	Gudimetlapalem						*Uninhabited*								
49	Bobbellapadu	301	243	149	19	110	211	6	..	36	13	..	1	186	234
50	Medipalem						*Uninhabited*								
51	Munagalapalle	298	288	68	30	217	257	4	..	9	1	..	..	179	168
52	Muppalla	1,666	925	748	217	578	584	84	18	256	106	1	89	988	1,487
53	Thurlapadu	1,077	589	411	50	504	496	9	2	153	41	33	412	626	670
54	Thotaravulapadu	908	609	386	90	451	495	6	1	65	23	2	41	586	849
55	Patempadu	94	26	69	2	23	24	..	..	2	..	..	..	93	161
56	Chandarlapadu	2,387	1,330	861	177	1,110	1,056	46	5	370	92	1	16	1,782	2,649
57	Ustepalle	101	33	2	..	69	28	..	..	30	5	1	1	62	133
58	Kasarabada	262	234	65	..	178	229	5	..	14	5	..	..	122	169
59	Pokkunuru	457	180	200	1	209	171	9	..	39	8	..	..	341	522
60	Kodavatikallu	793	522	381	67	342	435	13	..	57	20	..	..	536	758
61	Punnavalle	154	52	85	..	41	51	21	1	7	..	..	..	133	235
62	Veladi	646	405	244	8	334	374	12	4	56	19	1	1	463	689
63	Popuru	163	82	76	6	78	70	..	..	9	6	..	..	125	183

PRIMARY CENSUS ABSTRACT

KRISHNA DISTRICT | NANDIGAMA TOWN | NANDIGAMA TALUK

Location Code No.	Name of Town	Area in Sq. Kms.	No. of Occupied Residential houses	No. of households	Total population (including institutional and Houseless Population)			Scheduled Castes		Scheduled Tribes		Literates	
					Persons	Males	Females	Males	Females	Males	Females	Males	Females
(1)	(2)	(3)	(4)	(5)	(6)	(7)	(8)	(9)	(10)	(11)	(12)	(13)	(14)
6/XI	**NANDIGAMA (P)**	**25.90**	**4,170**	**4,490**	**23,214**	**12,063**	**11,151**	**879**	**736**	**533**	**490**	**6,572**	**4,067**
	Block 1		437	441	2,263	1,231	1,032	95	35	171	186	796	420
	2		280	281	1,557	738	819	87	166	109	122	251	269
	3		248	254	1,250	645	605	33	27	28	27	293	131
	4		326	326	1,593	804	789	10	13	9	8	524	337
	5		173	173	862	448	414	..	..	..	..	152	255
	6		69	69	423	203	220	1	..	..	..	179	151
	7		124	124	708	354	354	..	..	..	..	292	346
	8		188	188	1,128	567	561	11	6	3	5	352	170
	9		358	453	2,075	1,099	976	88	73	29	20	645	338
	10		342	421	2,222	1,192	1,030	96	18	85	37	951	605
	11		209	287	1,614	923	691	92	45	17	16	602	223
	12		236	236	1,131	571	560	49	51	..	1	342	218
	13		164	198	1,074	546	528	9	4	..	..	185	110
	14		103	103	602	299	303	..	..	8	7	203	146
	15		111	115	630	344	286	..	..	7	6	171	87
	16		218	229	1,129	576	553	3	3	27	23	181	75
	17		113	120	576	306	270	152	138	..	..	89	27
	18		134	134	647	345	302	..	..	2	3	101	30
	19		199	200	1,026	509	517	..	..	13	10	215	104
	20		138	138	704	363	341	153	157	25	19	48	25

PRIMARY CENSUS ABSTRACT

KRISHNA DISTRICT — NANDIGAMA TOWN — NANDIGAMA TALUK

Location Code No.	Name of Town	MAIN WORKERS												MARGINAL WORKERS		NON-WORKERS	
		Total Main Workers (I-IX)		Cultivators (I)		Agricultural labourers (II)		Household Industry Manufacturing, Processing, Servicing & Repairs [V (a)]		Other Workers (III, IV, V (b) & VI to IX)							
		Males	Females	Males	Females	Males	Females	Males	Females	Males	Females			Males	Females	Males	Females
(1)	(2)	(15)	(16)	(17)	(18)	(19)	(20)	(21)	(22)	(23)	(24)			(25)	(26)	(27)	(28)
6/XI	**NANDIGAMA (P)**	**5,724**	**1,723**	**656**	**17**	**1,315**	**1,325**	**367**	**53**	**3,386**	**328**			**25**	**76**	**6,314**	**9,352**
	Block 1	526	254	39	7	168	192	8	5	311	50			..	5	705	773
	2	347	90	16	..	22	74	52	2	257	14			2	3	389	726
	3	334	87	13	..	44	74	11	..	266	13			1	4	310	514
	4	420	123	22	..	53	60	10	7	335	56			5	..	379	666
	5	215	23	18	..	..	3	10	8	187	12			5	1	228	390
	6	94	7	9	2	..	..	1	..	84	5			1	..	108	213
	7	166	10	20	2	4	1	..	..	142	7			2	..	186	344
	8	242	27	22	..	44	18	5	1	171	8			..	1	325	533
	9	541	109	16	..	106	56	68	4	351	49			..	5	558	862
	10	453	78	64	..	31	35	38	3	320	40			..	..	739	952
	11	343	113	15	2	38	72	86	6	204	33			6	12	574	566
	12	282	116	27	..	93	104	19	3	143	9			..	..	289	444
	13	245	165	1	1	194	156	1	3	49	5			..	1	301	362
	14	121	21	11	1	3	8	5	1	102	11			..	5	178	277
	15	183	27	25	1	30	20	28	5	100	1			..	..	161	259
	16	332	108	51	1	121	97	12	4	148	6			..	..	244	445
	17	161	151	..	..	149	151	1	..	11	..			..	..	145	119
	18	216	122	67	..	70	119	12	1	67	2			..	1	129	179
	19	276	33	86	..	56	30	..	..	134	3			3	38	230	446
	20	227	59	134	..	89	55	..	..	4	4			..	..	136	282

ALPHABETICAL LIST OF VILLAGES

KANCHIKACHERLA TALUK

1981 Location Code No. (1)	Name of Village (2)
30	Aitavaram
11	Alluru
36	Bathenapadu
20	Bodavada
9	Chattannavaram
8	Chavatapalle
13	Chennaraopalem
45	Chevitikallu
40	Chintalapadu
16	Dachavaram
2	Doddadevarapadu
4	Erullapadu
42	Eturu
28	Gandepalle
46	Gani Atkuru
21	Gokarajupalle
25	Gottumukkala
23	Jagannadhapuram
22	Jammavaram
3	Jayanthi
14	Jujjuru
31	Kanchala
34	Kanchikacherla
29	Keesara
6	Konatalapalle
44	Kunikinapadu
15	Laxmipuram
37	Moguluru
43	Munnaluru
19	Nandaluru
24	Narasimharaopalem
5	Pallempalle
35	Paritala
10	Peddapuram
32	Pendyala
27	Perakalapadu
26	Ponnavaram
7	Ramapuram
33	Saidapuram
38	Seri Amaravaram
18	Thadigummi
12	Timmapuram
1	Vairidhari Annavaram
17	Vellanki
39	Vemulapalle
41	Vibhareetapadu

PRIMARY CENSUS ABSTRACT

KRISHNA DISTRICT — KANCHIKACHERLA TALUK

Location Code No.	Name of Village/ Town		Area in hectares	No. of Occupied Residential houses	No. of households	Total population (including institutional and Houseless Population)			Scheduled Castes		Scheduled Tribes		Literates	
						Persons	Males	Females	Males	Females	Males	Females	Males	Females
(1)	(2)		(3)	(4)	(5)	(6)	(7)	(8)	(9)	(10)	(11)	(12)	(13)	(14)
KANCHIKACHERLA TALUK		**T***	**416.9**	**19,334**	**21,351**	**102,261**	**51,893**	**50,368**	**10,681**	**10,240**	**1,315**	**1,260**	**20,207**	**10,504**
		R*	**416.9**	**19,334**	**21,351**	**102,261**	**51,893**	**50,368**	**10,681**	**10,240**	**1,315**	**1,260**	**20,207**	**10,504**
		U*	..	..	...	..	..	..	..	..	..	..	..	..
1	Vairidhari Annavaram		358.96	177	179	977	511	466	133	111	2	1	192	80
2	Doddadevarapadu		511.54	383	385	2,002	1,041	961	239	237	..	..	445	196
3	Jayanthi		1,738.53	799	827	4,036	2,027	2,009	328	335	5	7	745	308
4	Erullapadu		839.32	591	620	2,643	1,345	1,298	655	624	57	49	562	395
5	Pallempalle		290.56	74	76	367	193	174	6	5	5	6	55	47
6	Konatalapalle		1,091.84	453	551	2,217	1,113	1,104	198	192	4	6	582	290
7	Ramapuram		164.71				*Uninhabited*							
8	Chavatapalle		359.36	378	469	1,811	933	878	385	341	49	53	310	167
9	Chattannavaram		404.28	177	199	898	450	448	146	136	8	5	196	132
10	Peddapuram		755.14	551	587	2,895	1,467	1,428	352	338	30	22	722	309
11	Alluru		1,189.37	837	908	4,483	2,313	2,170	683	649	66	62	787	310
12	Timmapuram		977.72	39	39	153	78	75	..	..	..	..	30	18
13	Chennaraopalem		1,123.40	227	234	1,067	552	515	45	46	142	122	309	154
14	Jujjuru		2,558.82	1,031	1,049	5,410	2,736	2,674	335	346	134	127	999	405
15	Laxmipuram		295.02				*Uninhabited*							
16	Dachavaram		232.29	161	162	789	418	371	109	90	4	4	187	75
17	Vellanki		1,082.94	516	545	2,422	1,233	1,189	97	82	1	..	465	227
18	Thadigummi		281.66	163	163	933	457	476	211	226	8	10	141	74
19	Nandaluru		434.63	126	126	739	381	358	266	239	..	..	211	104
20	Bodavada		2,037.18	207	208	1,099	570	529	111	106	13	11	169	51
21	Gokarajupalle		275.19	181	185	903	486	417	28	20	26	18	271	158
22	Jammavaram		430.18	203	223	1,076	543	533	132	136	22	23	185	100
23	Jagannadhapuram		282.47	124	125	666	313	353	169	188	7	8	148	107
24	Narasimharaopalem		1,064.32	290	292	1,367	696	671	58	59	..	..	258	89
25	Gottumukkala		757.16	744	748	3,646	1,841	1,805	365	313	46	41	668	365

(1)	(2)	(3)	(4)	(5)	(6)	(7)	(8)	(9)	(10)	(11)	(12)	(13)	(14)
26	Ponnavaram	626.05	380	380	1,721	869	852	268	272	9	7	377	210
27	Perakalapadu	397.40	246	250	1,238	635	603	281	250	1	2	248	163
28	Gandepalle	1,065.94	562	643	3,159	1,595	1,564	306	286	58	54	695	405
29	Keesara	662·06	156	200	834	431	403	42	44	28	20	139	74
30	Aitavaram	518·00	205	246	1,297	659	638	8	13	28	20	287	146
31	Kanchala	920.66	477	490	2,352	1,195	1,157	71	58	4	4	357	135
32	Pendyala	978.93	1,031	1,187	5,560	2,769	2,791	243	246	..	..	826	305
33	Saidapuram	248.07				*Uninhabited*							
34	Kanchikacherla	2,950.15	1,795	2,572	12,762	6,456	6,306	1,134	1,084	215	246	3,499	2,011
35	Paritala	1,997.52	1,360	1,415	6,794	3,459	3,335	441	438	126	117	1,194	735
36	Bathenapadu	651.14	110	121	673	359	314	271	248	..	..	134	51
37	Moguluru	1,328.98	776	803	4,231	2,181	2,050	412	395	16	25	589	236
38	Seri Amaravaram	763.24	181	182	894	459	435	117	108	..	..	145	78
39	Vemulapalle	951.41	396	416	2,064	1,051	1,013	426	420	16	24	237	122
40	Chintalapadu	2,093.43	808	899	4,103	2,045	2,058	513	487	8	7	788	441
41	Vibhareetapadu	416.42	229	248	1,216	623	593	36	37	19	18	203	81
42	Eturu	1,148.09	424	479	2,147	1,054	1,093	162	151	35	34	326	192
43	Munnaluru	298.66	271	314	1,348	685	663	..	..	21	22	348	279
44	Kunikinapadu	384·86	161	179	834	416	418	..	..	36	34	162	98
45	Chevitikallu	924.30	430	438	2,246	1,120	1,126	452	472	13	12	275	142
46	Gani Atkuru	1,889.07	904	989	4,189	2,135	2,054	447	412	53	39	741	439

* T, R, U, area figures are in Sq. Kms.

PRIMARY CENSUS ABSTRACT

KRISHNA DISTRICT

KANCHIKACHERLA TALUK

Location Code No.	Name of Village/ Town		MAIN WORKERS												MARGINAL WORKERS		NON-WORKERS	
			Total Main Workers (I-IX)		Cultivators (I)		Agricultural labourers (II)		Household Industry Manufacturing, Processing, Servicing & Repairs [V (a)]		Other Workers (III, IV, V (b) & VI to IX)							
			Males	Females	Males	Females	Males	Females	Males	Females	Males	Females	Males	Females	Males	Females	Males	Females
(1)	(2)		(15)	(16)	(17)	(18)	(19)	(20)	(21)	(22)	(23)	(24)	(25)	(26)	(27)	(28)		
KANCHIKACHERLA TALUK		**T**	**30,497**	**19,552**	**7,875**	**1,241**	**15,731**	**16,641**	**887**	**274**	**6,004**	**1,396**	**187**	**1,002**	**21,209**	**29,814**		
		R	**30,497**	**19,552**	**7,875**	**1,241**	**15,731**	**16,641**	**887**	**274**	**6,004**	**1,396**	**187**	**1,002**	**21,209**	**29,814**		
		U	..	..	..	..	..	..	..	..	..	..	..	..	..	..		
1	Vairidhari Annavaram		262	174	96	7	155	165	4	1	7	1	..	..	249	292		
2	Doddadevarapadu		623	485	131	17	308	416	104	23	80	29	..	..	418	476		
3	Jayanthi		1,182	806	317	86	645	650	67	49	153	21	..	..	845	1,203		
4	Erullapadu		821	607	131	8	522	553	13	7	155	39	..	..	524	691		
5	Pallempalle		133	30	61	..	52	26	8	1	12	3	..	10	60	134		
6	Konatalapalle		626	460	164	57	216	321	44	26	202	56	28	128	459	516		
7	Ramapuram		*Uninhabited*															
8	Chavatapalle		557	337	170	..	330	317	14	..	43	20	..	..	376	541		
9	Chattannavaram		273	187	87	..	176	185	3	..	7	2	..	..	177	261		
10	Peddapuram		781	496	237	21	426	441	3	5	115	29	25	53	661	879		
11	Alluru		1,389	990	317	6	852	949	30	4	190	31	2	4	922	1,176		
12	Timmapuram		37	22	6	..	5	22	..	..	26	..	..	..	41	53		
13	Chennaraopalem		330	167	120	..	159	147	14	15	37	5	..	1	222	347		
14	Jujjuru		1,520	1,146	214	18	906	1,041	26	5	374	82	21	50	1,195	1,478		
15	Laxmipuram		*Uninhabited*															
16	Dachavaram		247	65	112	1	124	58	..	2	11	4	..	15	171	291		
17	Vellanki		749	452	220	25	295	370	41	9	193	48	18	162	466	575		
18	Thadigummi		289	213	45	..	218	204	9	6	17	3	..	74	168	189		
19	Nandaluru		205	153	47	13	146	138	3	1	9	1	..	..	176	205		
20	Bodavada		340	261	92	16	223	244	3	..	22	1	..	..	230	268		
21	Gokarajupalle		273	227	135	104	114	113	2	..	22	10	1	1	212	189		
22	Jammavaram		346	275	63	15	240	244	4	1	39	15	3	3	194	255		
23	Jagannadhapuram		190	112	74	..	112	110	1	..	3	2	..	6	123	235		
24	Narasimharaopalem		395	252	158	..	202	248	2	1	33	3	..	..	301	419		
25	Gottumukkala		1,108	609	301	26	513	520	27	..	267	63	..	12	733	1,184		

(1)	(2)	(15)	(16)	(17)	(18)	(19)	(20)	(21)	(22)	(23)	(24)	(25)	(26)	(27)	(28)
26	Ponnavaram	515	396	121	2	315	381	17	11	62	2	1	..	353	456
27	Perakalapadu	385	252	159	..	193	241	..	..	33	11	..	..	250	351
28	Gandepalle	902	649	194	11	521	543	34	8	153	87	6	6	687	909
29	Keesara	255	176	30	2	102	99	6	..	117	75	..	1	176	226
30	Aitavaram	334	142	155	1	81	123	8	6	90	12	..	..	325	496
31	Kanchala	683	409	254	3	276	344	8	..	145	62	49	210	463	538
32	Pendyala	1,572	284	480	57	753	196	9	2	330	29	1	5	1,196	2,502
33	Saidapuram						*Uninhabited*								
34	Kanchikacherla	3,558	2,039	384	44	1,305	1,675	157	46	1,712	274	5	83	2,893	4,184
35	Paritala	2,171	1,119	464	9	971	909	66	6	670	195	2	13	1,286	2,203
36	Bathenapadu	231	201	21	17	205	179	..	..	5	5	..	..	128	113
37	Moguluru	1,270	948	369	141	673	730	15	5	213	72	..	..	911	1,102
38	Seri Amaravaram	268	103	136	18	127	85	1	..	4	..	..	..	191	332
39	Vemulapalle	619	509	104	..	468	492	14	8	33	9	..	8	432	496
40	Chintalapadu	1,251	958	302	33	737	884	49	2	163	39	20	84	774	1,016
41	Vibhareetapadu	378	267	169	47	131	199	11	6	67	15	1	46	244	280
42	Eturu	654	594	246	134	359	444	14	..	35	16	..	3	400	496
43	Munnaluru	432	60	209	7	209	51	..	..	14	2	3	23	250	580
44	Kunikinapadu	256	255	59	..	190	254	3	..	4	1	..	..	160	163
45	Chevitikallu	700	622	137	15	496	593	26	2	41	12	..	..	420	504
46	Gani Atkuru	1,387	1,043	584	280	680	737	27	16	96	10	1	1	747	1,010

ALPHABETICAL LIST OF VILLAGES

MYLAVARAM TALUK

1981 Location Code No. (1)	Name of Village (2)
44	Atukuru
32	Bheemavarappadu
7	Chandragudem
27	Chandrala
1	Cheemalapadu
46	Chegireddipadu
38	Cheruvu Madhavaram
34	Chevuturu
63	Chilukuru
68	Damuluru
6	Dasullapalem
21	Duggirallapadu
52	Elaprolu
39	Gaddamanugu
29	Ganapavaram
22	Ganginenipalem
20	Gudem Madhavaram
54	Gudurupadu
55	Guntupalle
25	Gurrajupalem
48	Haveli Mutyalampadu
57	Ibrahimpatnam
8	Jangalapalle
58	Jupudi
62	Kachavaram
41	Kadimpothavaram
47	Kandulapadu
13	Kanimerla
51	Kavuluru
15	Keerthirayanagudem
64	Kethanakonda
30	Koduru
42	Kondapalle
35	Konduru
67	Kotikalapudi
33	Kuntamukkala
40	Loya
53	Malkapuram
4	Morsumilli
5	Mulakalapenta
66	Mulapadu
36	Munagapadu
26	Mylavaram
10	Naguluru
31	Nandigama
50	Narasayagudem
60	Nave Pothavaram
12	Parvathapuram
11	Pathanaguluru
19	Petrampadu
43	Pinapaka
18	Pondugula
3	Pulluru
2	Rudravaram
17	Sabjapadu
37	Sunnampadu
23	Telladevarapadu
9	Tholukodu
28	Thummalagunta Gannavaram
56	Thummalapalem
59	Trilochanapuram
14	Vedurubeedem
49	Velagaleru
45	Vellaturu
16	Velvadam
24	Venkatapuram
61	Zamina Navepothavaram
65	Zami Machavaram

PRIMARY CENSUS ABSTRACT

KRISHNA DISTRICT

MYLAVARAM TALUK

Location Code No.	Name of Village/ Town		Area in hectares	No. of Occupied Residential houses	No. of households	Total population (including institutional and Houseless Population)			Scheduled Castes		Scheduled Tribes		Literates	
						Persons	Males	Females	Males	Females	Males	Females	Males	Females
(1)	(2)		(3)	(4)	(5)	(6)	(7)	(8)	(9)	(10)	(11)	(12)	(13)	(14)
MYLAVARAM TALUK		**T***	**687.3**	**27,775**	**30,051**	**144,603**	**74,125**	**70,478**	**12,713**	**11,870**	**4,108**	**3,926**	**30,631**	**18,048**
		R*	**668.7**	**25,559**	**27,398**	**131,612**	**67,466**	**64,146**	**11,768**	**11,076**	**3,805**	**3,651**	**26,931**	**15,881**
		U*	**15.0**	**2,216**	**2,653**	**12,991**	**6,659**	**6,332**	**945**	**794**	**303**	**275**	**3,700**	**2,167**
1	Cheemalapadu		4,956·17	1,213	1,297	6,922	3,543	3,379	428	426	843	786	864	433
2	Rudravaram		1,030.33	370	379	2,094	1,070	1,024	329	306	145	153	357	194
3	Pulluru		3,109·60	927	941	4,968	2,571	2,397	254	246	175	159	661	304
4	Morsumilli		1,246.02	489	496	2,744	1,410	1,334	514	487	67	67	530	325
5	Mulakalapenta		513.54	22	23	123	63	60	7	5	..	..	14	16
6	Dasullapalem		896.78	144	144	783	404	379	182	167	4	2	203	123
7	Chandragudem		1,362·17	628	678	3,219	1,646	1,573	128	122	82	70	543	268
8	Jangalapalle		884.64	93	94	489	240	249	64	62	..	..	48	6
9	Tholukodu		995.52	329	355	1,665	850	815	163	136	23	23	307	140
10	Naguluru		1,506.24	464	522	2,414	1,220	1,194	222	197	143	137	280	128
11	Pathanaguluru		622.00	161	163	764	387	377	47	36	..	..	147	94
12	Parvathapuram		237.95				*Uninhabited*							
13	Kanimerla		310.80	57	59	281	135	146	..	..	135	146	15	8
14	Vedurubeedem		560.08	101	111	585	297	288	19	12	..	..	22	3
15	Keerthirayanagudem		882.21	132	137	630	332	298	98	79	..	..	105	35
16	Velvadam		2,137.14	1,017	1,054	4,745	2,386	2,359	579	563	14	11	892	507
17	Sabjapadu		210.44	62	74	376	193	183	12	13	..	..	27	6
18	Pondugula		2,187.73	526	562	2,772	1,455	1,317	155	131	358	354	395	173
19	Petrampadu		482.38	70	71	332	176	156	34	35	33	22	86	40
20	Gudem Madhavaram		664·26	269	278	1,362	684	678	231	229	12	7	278	125
21	Duggirallapadu		575.46	156	171	891	466	425	83	89	18	18	153	76
22	Ganginenipalem		626.05	410	426	2,066	1,019	1,047	148	151	39	33	265	138
23	Telladevarapadu		604.60	97	97	507	267	240	67	61	11	9	89	52
24	Venkatapuram		530.95	114	235	1,013	516	497	110	98	..	..	219	99
25	Gurrajupalem		167.64	135	135	726	358	368	..	..	20	30	150	57

(1)	(2)	(3)	(4)	(5)	(6)	(7)	(8)	(9)	(10)	(11)	(12)	(13)	(14)
26	Mylavaram	1,456.86	2,060	2,257	10,767	5,535	5,232	428	429	205	200	2,982	1,856
27	Chandrala	1,150·92	568	589	3,039	1,562	1,477	341	331	14	17	557	304
28	Thummalgunta Gannavaram	1,065.94	94	102	529	268	261	118	119	..	..	68	39
29	Ganapavaram	1,110.86	540	591	2,643	1,319	1,324	425	402	14	9	400	249
30	Koduru	1,765·64	527	576	2,797	1,409	1,388	348	337	65	67	482	358
31	Nandigama	781.45	249	278	1,314	665	649	81	71	11	11	266	179
32	Bheemavarappadu	119.38	124	124	625	327	298	99	86	..	..	72	24
33	Kuntamukkala	1,379.97	494	497	2,344	1,199	1,145	388	396	5	6	417	256
34	Chevuturu	1,194.22	427	458	2,107	1,081	1,026	177	198	51	53	405	158
35	Konduru	863.19	891	968	4,503	2,320	2,183	443	367	85	82	1,037	484
36	Munagapadu	583.96	8	8	33	16	17	8	7	..	..	6	2
37	Sunnampadu	732.07	131	131	745	382	363	..	..	..	..	175	55
38	Cheruvu Madhavaram	443.53	373	378	2,036	1,037	999	105	86	252	250	328	229
39	Gaddamanugu	443.94	267	330	1,503	822	681	273	211	74	64	404	210
40	Loya	519.21				*Uninhabited*							
41	Kadimpothavaram	282.87				*Uninhabited*							
42	Kondapalle	1,499.00				*(Treated as Census Town)*							
43	Pinapaka	360.57	161	186	902	460	442	54	48	1	1	142	76
44	Atukuru	616.74	234	265	1,165	601	564	128	130	..	..	231	151
45	Vellaturu	2,045.28	728	773	3,534	1,834	1,700	431	402	75	64	482	213
46	Chegireddipadu	304.32	84	91	478	231	247	141	151	..	..	79	61
47	Kandulapadu	205.18	136	151	707	358	349	182	157	..	..	144	93
48	Haveli Mutyalampadu	275.99	208	233	1,100	573	527	310	277	..	..	247	174
49	Velagaleru	1,362.17	650	690	3,198	1,612	1,586	178	164	3	1	722	488
50	Narasayagudem	177.25	167	167	859	443	416	..	..	..	..	22	53
51	Kavuluru	2,093.43	1,181	1,278	6,031	3,079	2,952	637	624	124	105	1,347	935
52	Elaprolu	677.04	384	394	1,747	907	840	200	177	2	2	511	363
53	Malkapuram	94.72	150	150	644	336	308	15	10	..	..	215	167
54	Gudurupadu	279.23	103	107	475	257	218	18	16	1	1	219	160
55	Guntupalle	1,026.28	1,255	1,482	6,686	3,468	3,218	451	460	257	235	2,216	1,519
56	Thummalapalem	218.13	206	294	1,192	598	594	105	114	18	22	393	259
57	Ibrahimpatnam	1,520.00	2,294	2,315	10,400	5,338	5,062	250	217	120	129	2,948	1,944
58	Jupudi	393.72	441	463	2,307	1,181	1,126	235	225	218	211	389	285
59	Trilochanapuram	710.63	186	196	973	494	479	14	11	9	8	78	35
60	Nave Pothavaram	474.14	32	32	163	81	82	10	9	..	..	2	..
61	Zamina Navepothavaram	473.93				*Uninhabited*							
62	Kachavaram	395.78	322	328	1,498	777	721	49	47	20	25	182	108
63	Chilukuru	407.52	151	151	748	388	360	83	72	3	4	137	83
64	Kethanakonda	246.45	575	581	2,964	1,499	1,465	68	66	9	5	386	134
65	Zami Machavaram	137.19	4	5	15	8	7	..	..	..	..	5	5

* T. R. U. area figures are in Sq. Kms.

PRIMARY CENSUS ABSTRACT

KRISHNA DISTRICT

MYLAVARAM TALUK

Location Code No.	Name of Village/ Town		MAIN WORKERS												MARGINAL WORKERS		NON-WORKERS	
			Total Main Workers (I-IX)		Cultivators (I)		Agricultural labourers (II)		Household Industry Manufacturing, Processing, Servicing & Repairs [V (a)]		Other Workers (III, IV, V (b) & VI to IX)							
			Males	Females	Males	Females	Males	Females	Males	Females	Males	Females			Males	Females	Males	Females
(1)	(2)		(15)	(16)	(17)	(18)	(19)	(20)	(21)	(22)	(23)	(24)			(25)	(26)	(27)	(28)
MYLAVARAM TALUK		**T**	**43,340**	**20,719**	**11,669**	**939**	**16,308**	**15,990**	**1,609**	**788**	**13,754**	**3,002**			**481**	**4,015**	**30,304**	**45,744**
		R	**39,687**	**19,469**	**11,547**	**936**	**15,645**	**15,272**	**1,379**	**679**	**11,116**	**2,582**			**481**	**4,005**	**27,298**	**40,672**
		U	**3,653**	**1,250**	**122**	**3**	**663**	**718**	**230**	**109**	**2,638**	**420**			..	**10**	**3,006**	**5,072**
1	Cheemalapadu		2,008	1,047	754	138	914	820	101	43	239	46			124	551	1,411	1,781
2	Rudravaram		604	245	225	3	329	234	10	..	40	8			..	15	466	764
3	Pulluru		1,472	453	636	4	511	349	72	32	253	68			44	518	1,055	1,426
4	Morsumilli		744	246	275	9	375	234	8	..	86	3			23	236	643	852
5	Mulakalapenta		40	12	24	..	15	12	..	..	1	..			..	..	23	48
6	Dasullapalem		250	153	66	1	152	133	17	3	15	16			..	..	154	226
7	Chandragudem		992	267	504	20	220	168	62	39	206	40			11	355	643	951
8	Jangalapalle		129	65	39	..	54	37	15	27	21	1			9	88	102	96
9	Tholukodu		545	327	283	44	212	262	13	8	37	13			1	2	304	486
10	Naguluru		721	562	303	10	341	510	19	7	58	35			6	22	493	610
11	Pathanaguluru		242	138	127	1	94	120	..	..	21	17			2	6	143	233
12	Parvathapuram							*Uninhabited*										
13	Kanimerla		85	9	8	..	77	9	..	..	..	..			..	..	50	137
14	Vedurubeedem		155	128	57	4	95	124	..	..	3	..			..	1	142	159
15	Keertirayanagudem		196	48	64	3	83	38	4	..	45	7			..	..	136	250
16	Velvadam		1,435	650	622	20	592	547	8	17	213	66			50	474	901	1,235
17	Sabjapadu		109	10	75	2	27	4	..	..	7	4			..	89	84	84
18	Pondugula		813	515	279	12	465	484	8	..	61	19			22	160	620	642
19	Petrampadu		96	58	17	..	24	44	9	10	46	4			..	..	80	98
20	Gudem Madhavaram		408	273	182	3	183	248	3	..	40	22			..	..	276	405
21	Duggirallapadu		286	187	75	11	118	153	12	13	81	10			..	..	180	238
22	Ganginenipalem		618	557	130	6	419	525	22	11	47	15			..	..	401	490
23	Telladevarapadu		160	48	54	..	82	43	5	4	19	1			..	..	107	192
24	Venkatapuram		343	241	154	84	104	120	12	1	73	36			..	3	173	253
25	Gurrajupalem		221	121	146	..	53	102	16	12	6	7			..	..	137	247

(1)	(2)	(15)	(16)	(17)	(18)	(19)	(20)	(21)	(22)	(23)	(24)	(25)	(26)	(27)	(28)
26	Mylavaram	3,048	972	355	14	926	725	191	84	1,576	149	22	191	2,465	4,069
27	Chandrala	953	526	229	4	435	404	106	50	183	68	..	15	609	936
28	Thummalagunta Gannavaram	149	104	69	3	54	96	2	1	24	4	..	..	119	157
29	Ganapavaram	823	443	358	11	245	361	126	33	94	38	7	96	489	785
30	Koduru	840	296	393	1	270	257	16	5	161	33	16	73	553	1,019
31	Nandigama	419	72	246	11	85	38	5	2	83	21	10	166	236	411
32	Bheemavarappadu	203	162	49	3	78	79	13	67	63	13	2	3	122	133
33	Kuntamukkala	701	408	194	36	379	343	12	..	116	29	3	62	495	675
34	Chevuturu	669	445	225	36	275	345	31	36	138	28	5	5	407	576
35	Konduru	1,395	902	309	56	369	536	124	70	593	240	4	71	921	1,210
36	Munagapadu	11	11	5	..	5	11	..	..	1	..	..	..	5	6
37	Sunnampadu	244	117	82	1	107	101	1	1	54	14	..	..	138	246
38	Cheruvu Madhavaram	630	398	223	18	297	357	5	..	105	23	..	..	407	601
39	Gaddamanugu	491	240	156	9	233	206	20	22	82	3	1	2	330	439
40	Loya	*Uninhabited*													
41	Kadimpothavaram	*Uninhabited*													
42	Kondapalle	*(Treated as Census Town)*													
43	Pinapaka	253	200	37	20	174	173	5	1	37	6	..	17	207	225
44	Atukuru	402	209	147	11	176	178	2	..	77	20	..	20	199	335
45	Vellaturu	1,017	720	295	33	613	631	37	21	72	35	37	99	780	881
46	Chegireddipadu	157	118	52	14	91	103	1	..	13	1	6	4	68	125
47	Kandulapadu	229	157	65	5	138	127	5	..	21	25	1	6	128	186
48	Haveli Mutyalampadu	339	231	137	9	158	217	..	..	44	5	..	2	234	294
49	Velagaleru	996	463	314	21	398	355	76	18	208	69	10	162	606	961
50	Narasayagudem	294	272	4	2	280	268	3	1	7	1	..	..	149	144
51	Kavuluru	1,822	737	695	102	788	544	19	2	320	89	31	214	1,226	2,001
52	Elaprolu	552	206	190	3	234	169	9	4	119	30	8	26	347	608
53	Malkapuram	175	29	1	..	2	3	1	1	171	25	..	4	161	275
54	Gudurupadu	140	16	..	..	..	..	..	..	140	16	..	2	117	200
55	Guntupalle	1,968	618	264	5	531	463	15	3	1,158	147	3	12	1,497	2,588
56	Thummalapalem	338	90	33	..	81	82	2	..	222	8	..	..	260	504
57	Ibrahimpatnam	3,033	1,006	194	28	786	759	70	15	1,983	204	1	4	2,304	4,052
58	Jupudi	696	390	88	6	385	283	3	1	220	100	..	..	485	736
59	Trilochanapuram	353	310	73	17	117	164	8	7	155	122	..	..	141	169
60	Nave Pothavaram	63	57	..	..	..	..	.	..	63	57	..	..	18	25
61	Zamina Navepothavaram	*Uninhabited*													
62	Kachavaram	539	366	48	..	30	31	7	2	454	333	1	2	237	353
63	Chilukuru	242	110	103	3	119	101	1	..	19	6	..	..	146	250
64	Kethanakonda	909	519	156	7	292	436	17	..	444	76	10	65	580	881
65	Zami Machavaram	6	..	2	..	..	..	..	..	4	..	..	..	2	7

PRIMARY CENSUS ABSTRACT

KRISHNA DISTRICT — MYLAVARAM TALUK

Location Code No.	Name of Village/ Town	Area in hectares	No. of Occupied Residential houses	No. of households	Total population (including institutional and Houseless Population)			Scheduled Castes		Scheduled Tribes		Literates	
					Persons	Males	Females	Males	Females	Males	Females	Males	Females
(1)	(2)	(3)	(4)	(5)	(6)	(7)	(8)	(9)	(10)	(11)	(12)	(13)	(14)
66	Mulapadu	307.97	468	529	2,585	1,374	1,211	360	277	25	27	720	415
67	Kotikalapudi	609.46	362	401	2,093	1,066	1,027	706	691	4	6	499	242
68	Damuluru	1,028.71	338	347	1,692	873	819	35	40	18	19	366	165

PRIMARY CENSUS ABSTRACT

KRISHNA DISTRICT — MYLAVARAM TALUK

Location Code No.	Name of Village/ Town	MAIN WORKERS												Non-Workers	
		Total Main Workers (I-IX)		Cultivators (I)		Agricultural labourers (II)		Household Industry Manufacturing, Processing, Servicing & Repairs [V (a)]		Other Workers (III, IV, V (b) & VI to IX)		Marginal Workers			
		Males	Females	Males	Females	Males	Females	Males	Females	Males	Females	Males	Females	Males	Females
(1)	(2)	(15)	(16)	(17)	(18)	(19)	(20)	(21)	(22)	(23)	(24)	(25)	(26)	(27)	(28)
66	Mulapadu	761	358	272	5	304	285	20	3	165	65	..	38	613	815
67	Kotikalapudi	642	400	250	11	346	374	5	..	41	15	11	124	413	503
68	Damuluru	513	431	135	56	305	347	5	2	68	26	..	..	360	388

PRIMARY CENSUS ABSTRACT

KRISHNA DISTRICT — KONDAPALLE TOWN — MYLAVARAM TALUK

Location Code No.	Name of Town	Area in Sq. Kms.	No. of Occupied Residential houses	No. of households	Total population (including institutional and Houseless Population)			Scheduled Castes		Scheduled Tribes		Literates	
					Persons	Males	Females	Males	Females	Males	Females	Males	Females
(1)	(2)	(3)	(4)	(5)	(6)	(7)	(8)	(9)	(10)	(11)	(12)	(13)	(14)
6/IX	**KONDAPALLE (P)**	**14.99**	**2,216**	**2,653**	**12,991**	**6,659**	**6,332**	**945**	**794**	**303**	**275**	**3,700**	**2,167**
	Block 1		171	360	1,657	846	811	46	36	13	13	567	424
	2		178	180	902	454	448	..	..	..	..	199	89
	3		183	184	1,157	623	534	24	14	35	6	378	201
	4		195	207	1,274	662	612	124	52	33	32	417	209
	5		184	252	1,209	612	597	239	232	..	..	395	223
	6		160	160	683	354	329	47	39	..	..	126	56
	7		117	133	707	347	360	..	..	..	..	158	98
	8		64	75	315	163	152	..	..	..	..	134	111
	9		132	153	868	435	433	6	7	205	201	221	137
	10		108	108	563	286	277	..	..	..	..	145	81
	11		160	160	771	387	384	8	5	..	..	261	188
	12		160	197	872	450	422	173	151	..	..	170	81
	13		114	155	649	327	322	199	190	16	20	189	85
	14		149	174	759	393	366	24	16	1	3	288	176
	15		141	155	605	320	285	55	52	..	..	52	8

PRIMARY CENSUS ABSTRACT

KRISHNA DISTRICT — KONDAPALLE TOWN — MYLAVARAM TALUK

Location Code No.	Name of Town	MAIN WORKERS													
		Total Main Workers (I-IX)		Cultivators (I)		Agricultural labourers (II)		Household Industry Manufacturing, Processing, Servicing & Repairs [V (a)]		Other Workers (III, IV, V (b) & VI to IX)		Marginal Workers		Non-Workers	
		Males	Females	Males	Females	Males	Females	Males	Females	Males	Females	Males	Females	Males	Females
(1)	(2)	(15)	(16)	(17)	(18)	(19)	(20)	(21)	(22)	(23)	(24)	(25)	(26)	(27)	(28)
6/IX	**KONDAPALLE (P)**	**3,653**	**1,250**	**122**	**3**	**663**	**718**	**230**	**109**	**2,638**	**420**	..	**10**	**3,006**	**5,072**
	Block 1	443	49	..	..	35	30	9	4	399	15	..	..	403	762
	2	252	48	9	..	28	20	88	9	127	19	..	..	202	400
	3	312	132	10	2	17	18	51	55	234	57	..	1	311	401
	4	360	161	7	..	46	77	31	26	276	58	..	..	302	451
	5	339	169	10	..	97	158	11	1	221	10	..	1	273	427
	6	196	125	17	..	89	108	15	7	75	10	..	2	158	202
	7	219	85	10	..	38	57	..	..	171	28	..	..	128	275
	8	85	1	1	..	..	..	1	..	83	1	..	..	78	151
	9	221	87	12	..	68	59	3	1	138	27	..	..	214	346
	10	171	38	20	1	18	12	5	3	128	22	..	..	115	239
	11	212	8	14	..	8	3	3	..	187	5	..	..	175	376
	12	241	76	9	..	148	48	8	2	76	26	..	..	209	346
	13	183	138	3	..	62	125	3	1	115	12	..	6	144	178
	14	200	6	..	..	2	..	..	..	198	6	..	..	193	360
	15	219	127	..	..	7	3	2	..	210	124	..	..	101	158

ALPHABETICAL LIST OF VILLAGES

TIRUVUR TALUK

1981 Location Code No. (1)	Name of Village (2)
5	Akkapalem
11	Anjeneyapuram
31	Anumullanka
17	Arlapadu
28	Atlapragada
37	Chennavaram
19	Chintalapadu
12	Chittela
42	Dundiralapadu
15	Erramadu
33	Gampalagudem (East & West)
20	Ganugapadu
36	Gosaveedu
16	Gullapudi
27	Kambhampadu
32	Kanumuru
26	Koduru
7	Kokilampadu
44	Konijerla
34	Kothapalle
8	Lakshmipuram
18	Lingala
23	Mallela
21	Marepalle
38	Medur
4	Munukulla
14	Mustikuntla
9	Nadimi Tiruvur
29	Narikampadu
45	Nemali
10	Patha Tiruvur
35	Peda Komira
1	Peddavaram
39	Penugolanu
25	Polisettipadu
40	Rajavaram
6	Rajupeta
22	Ramannapalem
13	Rolupade
41	Tunikipadu
46	Ummadidevupalle
24	Vallampatla
3	Vamakuntla
2	Vavilala
30	Vinagadapa
43	Vutukuru

PRIMARY CENSUS ABSTRACT

KRISHNA DISTRICT — TIRUVUR TALUK

Location Code No.	Name of Village/ Town		Area in hectares	No. of Occupied Residential houses	No. of households	Total population (including institutional and Houseless Population)			Scheduled Castes		Scheduled Tribes		Literates	
						Persons	Males	Females	Males	Females	Males	Females	Males	Females
(1)	(2)		(3)	(4)	(5)	(6)	(7)	(8)	(9)	(10)	(11)	(12)	(13)	(14)
TIRUVUR TALUK		**T**	**487.8***	**20,652**	**21,850**	**111,566**	**57,074**	**54,492**	**12,264**	**11,738**	**1,424**	**1,338**	**19,705**	**10,648**
		R	**459.0***	**17,020**	**17,851**	**91,538**	**46,802**	**44,736**	**11,062**	**11,642**	**1,226**	**1,154**	**13,838**	**6,789**
		U	**28.8***	**3,632**	**3,999**	**20,028**	**10,272**	**9,756**	**1,202**	**1,096**	**198**	**184**	**5,867**	**3,859**
1	Peddavaram		499.79	160	173	818	423	395	72	72	..	..	110	51
2	Vavilala		1,666.49	455	494	2,519	1,298	1,221	275	275	65	53	486	222
3	Vamakuntla		861.98	237	246	1,341	669	672	156	161	..	..	278	103
4	Munukulla		969.22	454	472	2,452	1,219	1,233	307	319	4	6	324	118
5	Akkapalem		1,047.32	175	178	899	442	457	121	105	..	..	125	80
6	Rajupeta		779.10		*Urban Area (Included in Tiruvur Town)*									
7	Kokilampadu		736.12	307	310	1,664	878	786	202	186	45	43	222	87
8	Lakshmipuram		971.65	250	255	1,450	743	707	17	19	14	7	202	128
9	Nadimi Tiruvur		1,048,76		*Urban Area (Included in Tiruvur Town)*									
10	Patha Tiruvur		1,047.14		*Urban Area (Included in Tiruvur Town)*									
11	Anjeneyapuram		432.20	167	170	881	463	418	240	221	16	21	95	27
12	Chittela		875.33	221	233	1,149	591	558	25	30	11	14	292	165
13	Rolupade		1,068.77	407	411	1,968	1,002	966	95	93	58	47	339	192
14	Mustikuntla		422.49	538	563	2,903	1,504	1,399	102	97	17	12	425	236
15	Erramadu		743.41	223	249	1,247	623	624	272	279	..	..	247	106
16	Gullapudi		542.68	226	267	1,457	752	705	237	215	..	..	162	81
17	Arlapadu		1,165.90	365	400	2,105	1,098	1,007	370	353	2	3	212	101
18	Lingala		691.20	330	344	1,826	930	896	297	293	4	6	173	76
19	Chintalapadu		1,048.94	440	446	2,356	1,214	1,142	330	327	11	12	401	193
20	Ganugapadu		2,356.88	932	967	4,832	2,469	2,363	300	277	22	19	743	222
21	Marepalle		704.96	221	221	1,085	570	515	164	147	11	11	195	107
22	Ramannapalem		572.22	236	253	1,358	679	679	177	174	15	16	231	141
23	Mallela		1,285.68	387	388	1,732	877	855	308	277	35	39	207	101
24	Vallampatla		1,590.41	316	338	1,948	983	965	258	264	233	224	297	125
25	Polisettipadu		1,239.14	538	557	2,959	1,524	1,435	428	380	238	226	445	235

(1)	(2)	(3)	(4)	(5)	(6)	(7)	(8)	(9)	(10)	(11)	(12)	(13)	(14)
26	Koduru	2,309.54	468	498	2,489	1,268	1,221	328	315	9	7	327	178
27	Kambhampadu	693.30	699	725	3,589	1,895	1,694	396	356	84	59	723	381
28	Atlapragada	1,239.14	149	155	808	392	416	15	13	9	10	95	38
29	Narikampadu	470.24	22	23	122	67	55	1	..	2	2	5	2
30	Vinagadapa	1,983.76	424	485	2,211	1,152	1,059	267	246	83	82	255	102
31	Anumullanka	983.38	309	310	1,655	825	830	316	337	4	5	220	82
32	Kanumuru	1,460.91	447	478	2,600	1,327	1,273	245	207	3	1	201	91
33	Gampalagudem (East & West)	952.22	1,163	1,216	6,001	2,965	3,036	638	678	29	33	1,247	803
34	Kothapalle	431.99	551	602	3,161	1,654	1,507	362	339	19	22	382	116
35	Peda Komira	679.47	163	171	889	472	417	245	237	..	..	135	70
36	Gosaveedu	937.65	480	490	2,407	1,254	1,153	367	344	25	26	380	222
37	Chennavaram	588.41	60	60	383	210	173	48	42	..	..	36	6
38	Medur	941.70	553	571	3,186	1,631	1,555	355	336	..	..	410	171
39	Penugolanu	2,341.51	905	964	5,139	2,611	2,528	619	611	16	23	793	400
40	Rajavaram	333.06	139	139	695	350	345	124	117	4	6	146	79
41	Tunikipadu	1,133.12	445	478	2,483	1,271	1,212	316	331	46	37	304	161
42	Dundiralapadu	813.42	428	444	2,220	1,111	1,109	338	341	24	23	259	127
43	Vutukuru	2,281.61	949	1,013	5,052	2,591	2,461	456	427	20	20	785	367
44	Konijerla	1,137.57	533	525	2,632	1,371	1,261	359	306	28	28	416	224
45	Nemali	851.46	436	447	2,263	1,123	1,140	400	388	6	4	409	224
46	Ummadidevupalle	245.24	112	122	604	311	293	114	107	14	7	99	48

* T. R. U. area figures are in Sq. Kms.

PRIMARY CENSUS ABSTRACT

KRISHNA DISTRICT — TIRUVUR TALUK

Location Code No.	Name of Village/ Town		MAIN WORKERS													
			Total Main Workers (I-IX)		Cultivators (I)		Agricultural labourers (II)		Household Industry Manufacturing, Processing, Servicing & Repairs [V (a)]		Other Workers (III, IV, V (b) & VI to IX)		Marginal Workers		Non-Workers	
			Males	Females	Males	Females	Males	Females	Males	Females	Males	Females	Males	Females	Males	Females
(1)	(2)		(15)	(16)	(17)	(18)	(19)	(20)	(21)	(22)	(23)	(24)	(25)	(26)	(27)	(28)
TIRUVUR TALUK		**T**	**32,269**	**11,762**	**10,539**	**555**	**12,537**	**9,632**	**1,529**	**365**	**7,664**	**1,210**	**359**	**4,318**	**24,446**	**38,412**
		R	**27,055**	**10,666**	**9,943**	**498**	**11,533**	**8,872**	**1,203**	**287**	**4,376**	**1,009**	**355**	**4,309**	**19,392**	**29,761**
		U	**5,214**	**1,096**	**596**	**57**	**1,004**	**760**	**326**	**78**	**3,288**	**201**	**4**	**9**	**5,054**	**8,651**
1	Peddavaram		254	7	178	..	62	3	1	..	13	4	1	229	168	159
2	Vavilala		759	355	346	..	288	318	41	6	84	31	6	128	533	738
3	Vamakuntla		356	22	172	4	84	14	7	3	93	1	2	109	311	541
4	Munukulla		752	416	390	122	333	292	18	1	11	1	1	63	466	754
5	Akkapalem		270	191	124	..	132	190	..	..	14	1	3	2	169	264
6	Rajupeta		*Urban Area (Included in Tiruvur Town)*													
7	Kokilampadu		554	65	228	..	291	58	28	6	7	1	..	..	324	721
8	Lakshmipuram		449	174	155	1	275	168	2	3	17	2	..	..	294	533
9	Nadimi Tiruvur		*Urban Area (Included in Tiruvur Town)*													
10	Patha Tiruvur		*Urban Area (Included in Tiruvur Town)*													
11	Anjeneyapuram		256	168	58	7	184	157	6	..	8	4	..	2	207	248
12	Chittela		334	147	130	9	108	118	30	1	66	19	..	..	257	411
13	Rolupade		617	442	176	44	291	330	33	32	117	36	1	3	384	521
14	Mustikuntla		815	200	370	6	364	174	10	..	71	20	11	81	678	1,118
15	Erramadu		403	258	111	9	192	226	1	..	99	23	3	6	217	360
16	Gullapudi		442	264	126	1	183	202	1	..	132	61	..	6	310	435
17	Arlapadu		635	168	266	15	278	127	35	3	56	23	9	293	454	546
18	Lingala		528	189	252	24	181	135	9	..	86	30	4	56	398	651
19	Chintalapadu		668	264	368	11	193	226	48	8	59	19	..	146	546	732
20	Ganugapadu		1,454	307	737	8	532	247	18	1	167	51	1	402	1,014	1,654
21	Marepalle		355	66	152	3	168	57	8	4	27	2	..	140	215	309
22	Ramannapalem		404	105	148	1	192	91	29	2	35	11	..	98	275	476
23	Mallela		514	302	155	11	268	244	23	6	68	41	3	44	360	509
24	Vallampatla		632	516	232	3	323	503	29	6	48	4	..	..	351	449
25	Polisettipadu		842	458	374	2	354	419	51	25	63	12	..	6	682	971

(1)	(2)	(15)	(16)	(17)	(18)	(19)	(20)	(21)	(22)	(23)	(24)	(25)	(26)	(27)	(28)
26	Koduru	738	110	314	6	320	69	56	31	48	4	..	113	530	998
27	Kambhampadu	1,020	540	226	..	414	415	84	62	296	63	..	19	875	1,135
28	Atlapragada	246	96	122	11	112	83	2	..	10	2	..	20	146	300
29	Narikampadu	38	..	14	..	18	..	2	..	4	..	..	17	29	38
30	Vinagadapa	665	69	178	4	363	53	46	1	78	11	31	386	456	604
31	Anumullanka	468	69	253	6	165	60	24	2	26	1	7	297	350	464
32	Kanumuru	816	236	335	1	221	206	15	2	245	27	1	11	510	1,026
33	Gampalagudem (East & West)	1,571	390	270	20	419	281	109	14	773	75	131	396	1,263	2,250
34	Kothapalle	922	348	306	20	382	282	104	15	130	31	58	373	674	786
35	Peda Komira	245	127	64	21	144	95	10	3	27	8	..	1	227	289
36	Gosaveedu	778	111	241	13	391	88	31	2	115	8	10	260	466	782
37	Chennavaram	121	99	65	..	42	64	..	4	14	31	..	..	89	74
38	Medur	946	448	380	..	298	270	12	7	256	171	3	3	682	1,104
39	Penugolanu	1,483	905	361	45	789	797	30	10	303	53	29	71	1,099	1,552
40	Rajavaram	190	130	55	5	112	123	7	1	16	1	..	..	160	215
41	Tunikipadu	742	389	214	2	414	369	10	3	104	15	3	8	526	815
42	Dundiralapadu	663	291	274	41	299	244	8	..	82	6	12	103	436	715
43	Vutukuru	1,470	783	571	6	533	685	32	..	334	92	7	134	1,114	1,544
44	Konijerla	822	137	282	10	411	114	71	12	58	1	16	266	533	858
45	Nemali	632	257	100	3	317	234	116	11	99	9	..	..	491	883
46	Ummadidevupalle	186	47	70	3	93	41	6	..	17	3	2	17	123	229

PRIMARY CENSUS ABSTRACT

KRISHNA DISTRICT — TIRUVUR TOWN — TIRUVUR TALUK

Location Code No.	Name of Town	Area in Sq. Kms.	No. of Occupied Residential houses	No. of households	Total population (including institutional and Houseless Population)			Scheduled Castes		Scheduled Tribes		Literates	
					Persons	Males	Females	Males	Females	Males	Females	Males	Females
(1)	(2)	(3)	(4)	(5)	(6)	(7)	(8)	(9)	(10)	(11)	(12)	(13)	(14)
6/XV	**TIRUVUR (P)**	**28.75**	**3,632**	**3,999**	**20,028**	**10,272**	**9,756**	**1,202**	**1,096**	**198**	**184**	**5,867**	**3,859**
	Block 1		362	436	2,232	1,126	1,106	16	19	..	2	373	193
	2		433	435	2,276	1,190	1,086	322	336	47	38	461	197
	3		404	524	2,674	1,366	1,308	70	20	28	21	1,006	739
	4		550	581	2,726	1,387	1,339	74	50	64	71	1,018	768
	5		619	693	3,268	1,693	1,575	378	365	7	4	939	642
	6		360	367	1,908	997	911	188	153	..	..	534	321
	7		353	355	1,855	925	930	119	131	27	28	456	286
	8		265	277	1,458	759	699	16	7	7	..	475	279
	9		286	331	1,631	829	802	19	15	18	20	605	434

PRIMARY CENSUS ABSTRACT

KRISHNA DISTRICT — TIRUVUR TOWN — TIRUVUR TALUK

Location Code No.	Name of Town	MAIN WORKERS: Total Main Workers (I-IX)		Cultivators (I)		Agricultural labourers (II)		Household Industry Manufacturing, Processing, Servicing & Repairs [V (a)]		Other Workers (III, IV, V (b) & VI to IX)		Marginal Workers		Non-Workers	
		Males	Females	Males	Females	Males	Females	Males	Females	Males	Females	Males	Females	Males	Females
(1)	(2)	(15)	(16)	(17)	(18)	(19)	(20)	(21)	(22)	(23)	(24)	(25)	(26)	(27)	(28)
6/XV	**TIRUVUR (P)**	**5,214**	**1,096**	**596**	**57**	**1,004**	**760**	**326**	**78**	**3,288**	**201**	**4**	**9**	**5,054**	**8,651**
	Block 1	569	72	98	1	96	14	106	46	269	11	..	1	557	1,033
	2	679	323	62	12	319	300	4	..	294	11	..	..	511	763
	3	602	47	40	..	45	5	53	5	464	37	..	..	764	1,261
	4	668	79	73	2	31	32	10	4	554	41	..	..	719	1,260
	5	880	143	47	1	138	100	37	13	658	29	..	1	813	1,431
	6	503	168	127	40	130	82	3	1	243	45	2	3	492	740
	7	501	207	71	..	185	202	65	2	180	3	..	..	424	723
	8	380	39	40	..	48	22	27	5	265	12	2	2	377	658
	9	432	18	38	1	12	3	21	2	361	12	..	2	397	782

ALPHABETICAL LIST OF VILLAGES

VISSANNAPET TALUK

1981 Location Code No. (1)	Name of Village (2)
19	Arugolanupeta
10	Burugagudem
17	Chandrupatla
3	Chanubanda
11	Chatrayi
6	Chinnampeta
25	Chittapuru
15	Gollamandala
20	Janardhanavaram
13	Kalagara
26	Kondaparva
30	Konduru
2	Korlamanda
7	Kotapadu
22	Kothagudem
4	Krishnaraopalem
37	Kudapa
31	Kummarakuntla
34	Kunaparajaparva
35	Maddulaparva
33	Madhavaram (East)
32	Madhavaram (West)
8	Mankollu
28	Muchinapalle
12	Narasapuram
39	Narukullapadu
5	Parvatapuram
21	Polavaram
9	Pothanapalle
14	Putrela
38	Rangapuram
36	Reddigudem
29	Repudi
23	Somavaram
18	Tatakuntla
16	Telladevarapalle
24	Tummagudem
1	Vemireddipalle
27	Vissannapet

PRIMARY CENSUS ABSTRACT

KRISHNA DISTRICT — VISSANNAPET TALUK

Location Code No.	Name of Village/ Town	Area in hectares	No. of Occupied Residential houses	No. of households	Total population (including institutional and Houseless Population)			Scheduled Castes		Scheduled Tribes		Literates	
					Persons	Males	Females	Males	Females	Males	Females	Males	Females
(1)	(2)	(3)	(4)	(5)	(6)	(7)	(8)	(9)	(10)	(11)	(12)	(13)	(14)
VISSANNAPET TALUK	**T***	**647.9**	**22,824**	**23,694**	**119,173**	**60,622**	**58,551**	**12,625**	**12,082**	**4,095**	**3,803**	**19,210**	**10,240**
	R*	**647.9**	**22,824**	**23,694**	**119,173**	**60,622**	**58,551**	**12,625**	**12,082**	**4,095**	**3,803**	**19,210**	**10,240**
	U*	..	..	..	..	..	..	..	..	..	..	..	..
1	Vemireddipalle	1,859.53	653	660	3,528	1,791	1,737	450	436	159	159	533	243
2	Korlamanda	1,979.31	521	528	2,669	1,332	1,337	136	131	85	85	387	169
3	Chanubanda	3,444.68	1,741	1,761	8,003	4,127	3,876	930	878	192	155	1,282	740
4	Krishnaraopalem	368·67	180	180	830	433	397	107	95	..	..	148	80
5	Parvatapuram	989.45	169	170	873	415	458	62	64	12	14	107	32
6	Chinnampeta	1,592.43	529	569	2,577	1,289	1,288	315	311	..	..	368	187
7	Kotapadu	2,772.09	685	764	3,907	1,947	1,960	399	402	6	3	478	281
8	Mankollu	938·87	90	94	425	216	209	14	11	..	..	102	80
9	Pothanapalle	1,150·52	274	279	1,669	857	812	139	148	391	362	151	70
10	Burugagudem	1,039.63	267	268	1,385	707	678	58	75	..	..	144	80
11	Chatrayi	2,104.76	611	622	3,128	1,583	1,545	173	189	10	6	614	331
12	Narasapuram	1,380·78	742	795	3,852	1,919	1,933	562	511	80	68	618	302
13	Kalagara	1,910.52	839	845	4,083	2,079	2,004	549	547	79	71	658	308
14	Putrela	3,395.69	1,178	1,235	6,479	3,311	3,168	1,198	1,119	67	70	1,155	619
15	Gollamandala	1,867.62	357	406	2,330	1,172	1,158	279	267	287	245	263	94
16	Telladevarapalle	1,341.53	500	539	2,664	1,342	1,322	547	546	138	112	474	229
17	Chandrupatla	2,134.31	493	499	2,303	1,156	1,147	158	152	403	380	333	161
18	Tatakuntla	1,411.14	613	629	3,083	1,562	1,521	742	726	69	68	481	253
19	Arugolanupeta	1,691.58	227	233	1,166	575	591	77	72	13	12	121	78
20	Janardhanavaram	606.22	352	369	1,777	940	837	277	230	12	14	295	150
21	Polavaram	1,816.22	666	675	3,363	1,684	1,679	351	352	18	22	510	297
22	Kothagudem	822.72	220	223	1,308	673	635	173	178	..	..	159	197
23	Somavaram	1,944.10	602	646	3,232	1,619	1,613	224	218	3	3	438	254
24	Tummagudem	1,474.67	556	562	2,896	1,476	1,420	200	202	23	20	496	295
25	Chittapuru	1,449.58	528	547	2,772	1,410	1,362	449	448	4	4	389	217

(1)	(2)	(3)	(4)	(5)	(6)	(7)	(8)	(9)	(10)	(11)	(12)	(13)	(14)
26	Kondaparva	2,434.58	482	490	2,342	1,191	1,151	379	349	24	28	342	172
27	Vissannapet	2,414.75	2,142	2,166	10,919	5,620	5,299	914	826	167	142	2,825	1,804
28	Muchinapalle	1,751.07	658	691	3,418	1,729	1,689	213	226	1	1	478	218
29	Repudi	1,435.42	623	661	3,562	1,812	1,750	154	135	390	365	530	163
30	Konduru	2,189.75	721	795	4,152	2,131	2,021	302	284	610	563	477	226
31	Kummarakuntla	373.52	141	141	943	460	483	..	..	458	483	46	..
32	Madhavaram (West)	1,188.15	188	189	1,024	525	499	..	..	163	146	69	16
33	Madhavaram (East)	612.69	197	198	974	499	475	186	180	35	34	227	122
34	Kunaparajaparva	1,881.38	783	821	4,195	2,140	2,055	463	431	10	9	842	360
35	Maddulaparva	2,414.75	551	567	2,965	1,534	1,431	283	255	13	15	386	183
36	Reddigudem	1,838.08	1,438	1,496	7,189	3,660	3,529	496	444	3	1	1,147	641
37	Kudapa	1,332.22	379	386	2,149	1,123	1,026	63	62	139	123	301	144
38	Rangapuram	3,390.04	742	789	3,937	1,990	1,947	564	541	13	10	627	362
39	Narukullapadu	1,327.37	186	206	1,102	593	509	39	41	18	10	209	82

* T. R. U. area figures are in Sq. Kms.

PRIMARY CENSUS ABSTRACT

KRISHNA DISTRICT — VISSANNAPET TALUK

Location Code No.	Name of Village/ Town		MAIN WORKERS													
			Total Main Workers (I-IX)		Cultivators (I)		Agricultural labourers (II)		Household Industry Manufacturing, Processing, Servicing & Repairs [V (a)]		Other Workers (III, IV, V (b) & VI to IX)		Marginal Workers		Non-Workers	
			Males	Females	Males	Females	Males	Females	Males	Females	Males	Females	Males	Females	Males	Females
(1)	(2)		(15)	(16)	(17)	(18)	(19)	(20)	(21)	(22)	(23)	(24)	(25)	(26)	(27)	(28)
VISSANNAPET TALUK		**T**	**36,026**	**19,167**	**13,534**	**1,054**	**15,454**	**15,679**	**1,465**	**479**	**5,573**	**1,955**	**283**	**2,447**	**24,313**	**36,937**
		R	**36,026**	**19,167**	**13,534**	**1,054**	**15,454**	**15,679**	**1,465**	**479**	**5,573**	**1,955**	**283**	**2,447**	**24,313**	**36,937**
		U	..	..	..	..	..	..	..	..	..	..	..	..	..	..
1	Vemireddipalle		1,043	780	301	8	513	684	67	27	162	61	18	16	730	941
2	Korlamanda		767	327	303	45	381	249	30	12	53	21	19	83	546	927
3	Chanubanda		2,645	1,480	815	16	952	1,086	126	49	752	329	6	45	1,476	2,351
4	Krishnaraopalem		246	158	55	3	135	138	26	16	30	1	..	1	187	238
5	Parvatapuram		238	150	40	1	90	63	80	57	28	29	26	54	151	254
6	Chinnampeta		745	349	226	11	343	289	91	34	85	15	2	18	542	921
7	Kotapadu		1,140	553	574	26	451	493	23	2	92	32	1	16	806	1,391
8	Mankollu		133	60	63	8	36	42	7	5	27	5	..	..	83	149
9	Pothanapalle		499	323	195	16	249	228	18	66	37	13	..	49	358	440
10	Burugagudem		430	160	212	50	143	100	25	1	50	9	..	140	277	378
11	Chatrayi		996	567	433	31	381	504	18	6	164	26	12	42	575	936
12	Narasapuram		1,161	771	410	7	650	714	11	3	90	47	3	4	755	1,158
13	Kalagara		1,331	887	541	172	601	594	15	4	174	117	3	2	745	1,115
14	Putrela		1,940	959	652	35	1,067	860	30	6	191	58	3	9	1,368	2,200
15	Gollamandala		641	382	263	16	223	247	3	..	152	119	5	54	526	722
16	Telladevarapalle		791	596	194	73	480	487	9	4	108	32	15	68	536	658
17	Chandrupatla		716	285	283	5	147	167	90	11	196	102	21	315	419	547
18	Tatakuntla		918	361	286	3	495	333	26	5	111	20	1	122	643	1,038
19	Arugolanupeta		331	270	127	25	164	226	16	6	24	13	8	39	236	282
20	Janardhanavaram		576	439	303	35	218	393	22	7	33	4	..	1	364	397
21	Polavaram		979	536	363	22	386	386	100	41	130	87	5	6	700	1,137
22	Kothagudem		424	158	298	49	107	106	..	..	19	3	..	..	249	477
23	Somavaram		1,047	407	533	15	428	360	25	8	61	24	5	79	567	1,127
24	Tummagudem		956	522	461	55	390	440	69	13	36	14	3	26	517	872
25	Chittapuru		868	301	304	..	473	260	47	..	44	41	7	185	535	876

(1)	(2)	(15)	(16)	(17)	(18)	(19)	(20)	(21)	(22)	(23)	(24)	(25)	(26)	(27)	(28)
26	Kondaparva	729	409	225	37	443	350	16	13	45	9	..	18	462	724
27	Vissannapet	2,968	846	600	17	838	665	268	34	1,262	130	10	146	2,642	4,307
28	Muchinapalle	1,010	491	430	3	413	448	29	5	138	35	11	70	708	1,128
29	Repudi	1,080	689	455	22	486	643	18	2	121	22	5	10	727	1,051
30	Konduru	1,222	721	384	31	515	507	2	3	321	180	12	188	897	1,112
31	Kummarakuntla	256	264	189	..	63	263	..	..	4	1	..	..	204	219
32	Madhavaram (West)	313	268	159	53	94	206	16	4	44	5	3	29	209	202
33	Madhavaram (East)	327	249	124	64	154	171	16	13	33	1	..	33	172	193
34	Kunaparajaparva	1,260	792	501	8	551	657	15	6	193	121	1	6	879	1,257
35	Maddulaparva	920	563	441	13	378	519	10	..	91	31	7	6	607	862
36	Reddigudem	2,192	1,011	831	16	1,032	889	54	3	275	103	66	420	1,402	2,098
37	Kudapa	678	424	262	27	358	373	14	..	44	24	1	9	444	593
38	Rangapuram	1,175	414	581	24	448	336	33	13	113	41	4	138	811	1,395
39	Narukullapadu	335	245	117	12	178	203	..	..	40	30	..	..	258	264

ALPHABETICAL LIST OF VILLAGES

NUZVID TALUK

1981 Location Code No. (1)	Name of Village (2)
58	Adivinekkalam
62	Agiripalle
6	Akkireddigudem
47	Ananthasagaram
13	Annavaram
9	Anneraopeta
20	Balive
77	Bapulapadu
30	Bathulavarigudem
39	Billanapalle
53	Boddanapalle
80	Bommuluru
81	Bommuluru Khandrika
33	Booravancha
5	Chakkapalle
22	Chillaboyinapalle
16	Chintalavalli
63	Chopparametla
36	Devaragunta
8	Digavalli
31	Edara
48	Edulagudem
18	Ellapuram
29	Enamadala
54	Garikapativari Khandrika
44	Gollapalle
19	Gopavaram
4	Gullapudi
12	Hanumanthunigudem
25	Jangamgudem
64	Kalaturu
59	Kanasanapalle
23	Katrenipadu
68	Kodurupadu
15	Korlagunta
38	Kothapalle
79	Koyyuru
66	Krishnavaram
3	Lopudi
40	Madicherla
72	Mallavalli
51	Malleswaram
52	Malliboyinapalle
74	Marribandam
43	Meerzapuram
42	Mokhasanarasannapalem
35	Morsapudi
7	Mukkollupadu
17	Musunur
76	Narasannapalemseri
61	Narasingapalem
10	Narasupeta
56	Nugondapalle
27	Nuzvid
41	Pallerlamudi
55	Pinnamareddipalle
45	Polasanapalle
57	Pothavarappadu
14	Pothureddipalle
1	Ramanakkapeta
34	Ramannagudem
70	Rangannagudem
32	Ravicherla
73	Remalle
65	Sagguru
71	Singanagudem
78	Sitarampuram
69	Sobhanadripuram
28	Sunkollu
67	Suravaram
2	Surepalle
49	Tadepalle
24	Tallavalli
60	Thotapalle
26	Tukkuluru
50	Vadlamanu
46	Vattigudipadu
75	Veleru
21	Velpucherla
37	Vempadu
11	Venkatayapalem

PRIMARY CENSUS ABSTRACT

KRISHNA DISTRICT — NUZVID TALUK

Location Code No.	Name of Village/ Town	Area in hectares	No. of Occupied Residential houses	No. of households	Total population (including institutional and Houseless Population)			Scheduled Castes		Scheduled Tribes		Literates	
					Persons	Males	Females	Males	Females	Males	Females	Males	Females
(1)	(2)	(3)	(4)	(5)	(6)	(7)	(8)	(9)	(10)	(11)	(12)	(13)	(14)
	NUZVID TALUK	**T* 867.3**	**36,232**	**39,561**	**190,523**	**97,310**	**93,213**	**13,255**	**12,351**	**1,463**	**1,403**	**36,926**	**24,669**
		R* 855.2	**30,912**	**33,141**	**158,479**	**80,991**	**77,488**	**11,405**	**10,721**	**999**	**998**	**26,671**	**17,245**
		U* 12.1	**5,320**	**6,420**	**32,044**	**16,319**	**15,725**	**1,850**	**1,630**	**464**	**405**	**10,255**	**7,424**
1	Ramanakkapeta	1,475·48	586	598	3,049	1,541	1,508	85	81	14	15	576	335
2	Surepalle	804.11	261	267	1,405	714	691	216	209	4	6	164	102
3	Lopudi	1,292.16	457	489	2,366	1,176	1,190	163	163	10	10	269	182
4	Gullapudi	2,333.82	766	838	3,844	1,918	1,926	214	194	22	23	580	410
5	Chakkapalle	925.11	671	736	3,777	1,927	1,850	231	242	..	..	598	325
6	Akkireddigudem	708.60	318	375	1,835	926	909	234	216	7	3	211	113
7	Mukkollupadu	1,617.12	275	298	1,396	722	674	138	122	1	1	125	94
8	Digavalli	2,417·18	829	861	4,670	2,413	2,257	430	403	21	25	594	288
9	Anneraopeta	2,311.56	280	313	1,457	752	705	9	7	7	10	133	72
10	Narasupeta	751·09	190	197	899	464	435	85	95	169	171	132	72
11	Venkatayapalem	952.22	137	154	773	394	379	136	146	79	68	55	24
12	Hanumanthunigudem	327.79	107	212	1,105	552	553	15	17	27	27	99	61
13	Annavaram	1,325·34	512	534	2,499	1,279	1,220	213	217	6	7	490	301
14	Pothureddipalle	978·12	609	659	3,077	1,558	1,519	219	211	7	10	489	321
15	Korlagunta	581.53	210	236	1,269	654	615	37	45	5	8	194	147
16	Chintalavalli	1,566·94	641	645	3,357	1,675	1,682	253	263	16	16	597	364
17	Musunur	2,206·34	804	838	3,970	2,065	1,905	179	138	5	3	671	495
18	Ellapuram	454·46	144	158	774	374	400	123	139	2	5	94	73
19	Gopavaram	1,566.13	1,069	1,074	4,855	2,457	2,398	558	536	20	19	721	482
20	Balive	785.49	219	232	1,060	560	500	163	130	..	..	159	109
21	Velpucherla	1,886.24	610	617	3,190	1,632	1,558	483	455	31	24	463	280
22	Chillaboyinapalle	874·93	204	205	982	482	500	30	32	..	..	79	39
23	Katrenipadu	2,772.09	749	852	3,624	1,897	1,727	317	267	22	17	587	443
24	Tallavalli	590·84	21	23	91	48	43	3	1	16	13	22	16
25	Jangamgudem	582·75	247	288	1,565	814	751	94	83	48	43	286	198

(1)	(2)	(3)	(4)	(5)	(6)	(7)	(8)	(9)	(10)	(11)	(12)	(13)	(14)
26	Tukkuluru	719.53	303	217	1,485	801	684	230	182	..	..	319	156
27	Nuzvid	1,212.00			*Urban Area (Nuzvid Town)*								
28	Sunkollu	594.08	382	383	1,924	983	941	335	332	6	6	276	105
29	Enamadala	1,378.76	328	331	1,429	732	697	197	183	22	31	248	143
30	Bathulavarigudem	858.34	261	284	1,285	646	639	11	11	19	11	113	63
31	Edara	2,917.37	1,162	1,316	6,436	3,252	3,184	570	506	16	10	829	416
32	Ravicherla	1,536.18	517	569	2,803	1,411	1,392	231	237	12	17	593	463
33	Booravancha	1,304.30	310	324	1,651	844	807	54	40	..	..	272	191
34	Ramannagudem	653.57	93	99	572	310	262	25	17	..	..	151	88
35	Morsapudi	752.71	237	260	1,224	612	612	42	32	1	1	219	157
36	Devaragunta	685.13	307	398	1,682	862	820	86	91	..	..	240	163
37	Vempadu	1,358.12	32	40	198	98	100	27	31	..	..	31	24
38	Kothapalle	469.03	285	300	1,423	723	700	188	160	4	3	260	175
39	Billanapalle	713.46	244	261	1,165	603	562	86	70	..	..	210	157
40	Madicherla	1,590.41	453	465	2,468	1,280	1,188	180	142	6	7	333	229
41	Pallerlamudi	1,209.20	658	736	3,486	1,772	1,714	203	205	3	6	593	463
42	Mokhasa-narasannapalem	303.51	253	271	1,325	674	651	..	..	6	5	249	184
43	Meerzapuram	743.81	596	633	3,037	1,550	1,487	285	287	7	6	351	206
44	Gollapalle	503.83	756	766	3,715	1,870	1,845	372	366	15	18	641	425
45	Polasanapalle	763.64	366	405	1,769	919	850	126	91	..	..	236	150
46	Vattigudipadu	1,058.65	493	530	2,641	1,345	1,296	158	139	4	4	376	181
47	Ananthasagaram	461.34	53	55	275	134	141	5	2	..	..	79	44
48	Edulagudem	912.16	337	375	1,884	991	893	290	268	10	11	363	254
49	Tadepalle	653.97	69	70	327	175	152	32	25	4	2	42	19
50	Vadlamanu	1,219.72	203	205	1,005	533	472	..	..	..	..	85	26
51	Malleswaram	222.58				*Uninhabited*							
52	Malliboyinapalle	558.87	51	51	245	125	120	66	61	..	..	8	1
53	Boddanapalle	2,798.80	639	655	3,194	1,608	1,586	139	144	4	6	403	321
54	Garikapativari Khandrika	154.99				*Uninhabited*							
55	Pinnamareddipalle	365.03	133	137	682	353	329	240	224	..	..	108	56
56	Nugondapalle	369.07	169	169	877	446	431	110	104	..	..	98	38
57	Pothavarappadu	712.65	150	152	673	352	321	23	18	..	..	166	130
58	Adivinekkalam	2,494.48	645	694	3,241	1,655	1,586	159	153	6	4	462	304
59	Kanasanapalle	406.71	278	383	1,437	727	710	100	94	26	34	263	174
60	Thotapalle	942.11	266	277	1,262	670	592	199	164	..	..	212	148
61	Narasingapalem	659.64	303	320	1,466	760	706	64	58	7	12	362	252
62	Agiripalle	1,533.54	1,624	1,673	8,086	4,064	4,022	379	440	29	27	1,627	1,071
63	Chopparametla	329.01	227	238	1,157	588	569	71	65	5	7	147	57
64	Kalaturu	566.56	238	253	1,339	695	644	153	132	6	5	262	179
65	Sagguru	332.65	198	215	1,105	563	542	156	149	10	10	209	167

* T. R. U. area figures are in Sq. Kms.

PRIMARY CENSUS ABSTRACT

KRISHNA DISTRICT — NUZVID TALUK

Location Code No.	Name of Village/ Town		MAIN WORKERS												MARGINAL WORKERS		NON-WORKERS	
			Total Main Workers (I-IX)		Cultivators (I)		Agricultural labourers (II)		Household Industry Manufacturing, Processing, Servicing & Repairs [V(a)]		Other Workers (III, IV, V(b) & VI to IX)							
			Males	Females	Males	Females	Males	Females	Males	Females	Males	Females	Males	Females	Males	Females	Males	Females
(1)	(2)		(15)	(16)	(17)	(18)	(19)	(20)	(21)	(22)	(23)	(24)	(25)	(26)	(27)	(28)		
	NUZVID TALUK	**T**	**57,739**	**27,526**	**19,017**	**1,791**	**22,547**	**22,053**	**1,821**	**752**	**14,354**	**2,930**	**413**	**3,180**	**39,158**	**62,507**		
		R	**49,655**	**25,199**	**18,388**	**1,720**	**21,187**	**20,894**	**1,289**	**523**	**8,791**	**2,062**	**335**	**3,000**	**31,001**	**49,289**		
		U	**8,084**	**2,327**	**629**	**71**	**1,360**	**1,159**	**532**	**229**	**5,563**	**868**	**78**	**180**	**8,157**	**13,218**		
1	Ramanakkapeta		881	369	309	16	285	300	49	35	238	18	2	72	658	1,067		
2	Surepalle		388	238	203	6	135	222	..	..	50	10	25	81	301	372		
3	Lopudi		817	535	398	14	266	494	26	1	127	26	2	..	357	655		
4	Gullapudi		1,213	697	624	48	494	609	21	5	74	35	..	1	705	1,228		
5	Chakkapalle		1,229	835	340	7	616	755	20	5	253	68	..	5	698	1,010		
6	Akkireddigudem		576	325	233	9	265	297	2	..	76	19	15	108	335	476		
7	Mukkollupadu		497	347	339	152	139	192	16	2	3	1	..	4	225	323		
8	Digavalli		1,394	747	529	56	746	659	26	13	93	19	4	69	1,015	1,441		
9	Anneraopeta		476	372	45	5	402	363	3	2	26	2	..	..	276	333		
10	Narasupeta		253	184	181	5	49	170	1	1	22	8	..	..	211	251		
11	Venkatayapalem		241	128	97	24	95	97	3	2	46	5	1	10	152	241		
12	Hanumanthunigudem		342	193	109	2	155	172	17	3	61	16	6	79	204	281		
13	Annavaram		814	397	289	39	289	264	6	3	230	91	6	92	459	731		
14	Pothureddipalle		948	489	307	9	458	416	9	13	174	51	2	102	608	928		
15	Korlagunta		376	162	167	27	187	125	1	1	21	9	3	19	275	434		
16	Chintalavalli		1,067	485	470	13	393	421	13	5	191	46	19	162	589	1,035		
17	Musunur		1,240	813	274	33	758	705	34	28	174	47	..	..	825	1,092		
18	Ellapuram		228	142	34	..	184	139	..	..	10	3	..	3	146	255		
19	Gopavaram		1,542	803	587	21	698	720	53	21	204	41	1	202	914	1,393		
20	Balive		376	222	124	..	208	216	8	2	36	4	..	..	184	278		
21	Velpucherla		983	560	266	9	633	515	15	10	69	26	..	132	649	866		
22	Chillaboyinapalle		270	58	159	3	86	53	..	..	25	2	..	10	212	432		
23	Katrenipadu		1,117	386	441	47	574	295	7	..	95	44	37	300	743	1,041		
24	Tallavalli		30	11	16	..	14	11	..	..	..	..	..	..	18	32		
25	Jangamgudem		469	293	152	23	196	192	18	9	103	69	..	1	345	457		

(1)	(2)	(15)	(16)	(17)	(18)	(19)	(20)	(21)	(22)	(23)	(24)	(25)	(26)	(27)	(28)
26	Tukkuluru	456	153	142	16	185	118	2	1	127	18	5	29	340	502
27	Nuzvid						*Urban Area (Nuzvid Town)*								
28	Sunkollu	578	192	166	5	314	150	12	2	86	35	..	104	405	645
29	Enamadala	453	219	90	8	299	194	5	1	59	16	..	1	279	477
30	Bathulavarigudem	377	136	143	..	191	111	15	20	28	5	..	56	269	447
31	Edara	1,976	910	799	180	703	564	67	28	407	138	38	292	1,238	1,982
32	Ravicherla	893	283	428	2	328	250	9	..	128	31	1	..	517	1,109
33	Booravancha	485	302	105	9	296	276	14	9	70	8	..	1	359	504
34	Ramannagudem	204	104	45	..	115	88	7	4	37	12	..	..	106	158
35	Morsapudi	407	100	224	14	82	78	7	1	94	7	..	77	205	435
36	Devaragunta	529	193	288	37	128	114	37	34	76	8	2	19	331	608
37	Vempadu	64	37	25	..	37	37	..	..	2	..	..	..	34	63
38	Kothapalle	461	182	174	4	213	157	4	1	70	20	6	68	256	450
39	Billanapalle	369	178	116	..	195	176	9	..	49	2	1	1	233	383
40	Madicherla	765	166	368	2	308	136	23	21	66	7	6	37	509	985
41	Pallerlamudi	1,109	589	289	..	570	526	73	27	177	36	4	60	659	1,065
42	Mokhasa-narasannapalem	438	211	197	22	127	148	31	5	83	36	5	2	231	438
43	Meerzapuram	976	653	319	101	388	491	10	5	259	56	..	..	574	834
44	Gollapalle	1,101	687	413	7	545	632	24	25	119	23	..	..	769	1,158
45	Polasanapalle	564	419	117	20	399	389	3	..	45	10	..	2	355	429
46	Vattigudipadu	832	464	373	28	350	414	8	..	101	22	..	13	513	819
47	Ananthasagaram	96	51	50	..	24	44	..	..	22	7	4	4	34	86
48	Edulagudem	568	137	268	4	193	99	14	3	93	31	14	89	409	667
49	Tadepalle	91	73	17	2	48	57	18	12	8	2	..	..	84	79
50	Vadlamanu	293	70	190	11	88	58	..	..	15	1	15	14	225	388
51	Malleswaram						*Uninhabited*								
52	Malliboyinapalle	60	55	8	..	52	55	..	..	..	..	1	1	64	64
53	Boddanapalle	979	531	479	6	279	461	18	9	203	55	1	4	628	1,051
54	Garikapativari Khandrika						*Uninhabited*								
55	Pinnamareddipalle	197	165	94	43	89	119	2	1	12	2	..	..	156	164
56	Nugondapalle	283	211	77	2	180	206	5	1	21	2	..	1	163	219
57	Pothavarappadu	225	132	124	29	97	100	..	..	4	3	..	..	127	189
58	Adivinekkalam	996	520	394	29	406	451	7	2	189	38	11	57	648	1,009
59	Kanasanapalle	469	223	206	8	193	181	38	21	32	13	..	6	258	481
60	Thotapalle	437	163	207	11	172	141	16	1	42	10	4	102	229	327
61	Narasingapalem	468	276	192	56	212	197	17	14	47	9	1	1	291	429
62	Agiripalle	2,483	1,270	955	197	531	801	156	53	841	219	33	126	1,548	2,626
63	Chopparametla	367	274	218	42	124	227	..	..	25	5	..	6	221	289
64	Kalaturu	438	51	173	1	163	35	11	..	91	15	15	146	242	447
65	Sagguru	381	109	162	..	175	101	2	..	42	8	..	..	182	433

PRIMARY CENSUS ABSTRACT

KRISHNA DISTRICT — NUZVID TALUK

Location Code No.	Name of Village/ Town	Area in hectares	No. of Occupied Residential houses	No. of households	Total population (including institutional and Houseless Population)			Scheduled Castes		Scheduled Tribes		Literates	
					Persons	Males	Females	Males	Females	Males	Females	Males	Females
(1)	(2)	(3)	(4)	(5)	(6)	(7)	(8)	(9)	(10)	(11)	(12)	(13)	(14)
66	Krishnavaram	528.92	243	259	1,249	639	610	8	4	4	4	123	101
67	Suravaram	2,207.55	410	411	2,268	1,158	1,110	38	37	2	2	420	140
68	Kodurupadu	501.81	535	579	2,531	1,280	1,251	118	116	11	6	523	354
69	Sobhanadripuram	228.65	154	162	718	356	362	67	67	..	..	82	49
70	Rangannagudem	653.57	308	319	1,418	733	685	39	23	2	4	354	288
71	Singanagudem	327.79	150	156	714	382	332	31	35	4	3	103	28
72	Mallavalli	3,165.85	622	651	3,261	1,684	1,577	157	121	..	..	352	183
73	Remalle	1,222.55	615	641	2,955	1,461	1,494	321	317	55	54	527	424
74	Marribandam	196.27	163	177	740	369	371	7	12	..	..	52	19
75	Veleru	1,479.93	630	673	3,040	1,582	1,458	5	5	91	82	677	466
76	Narasannapalem seri	369.07	188	212	1,003	522	481	42	37	21	35	284	176
77	Bapulapadu	503.83	1,276	1,502	6,562	3,430	3,132	234	207	17	17	2,145	1,488
78	Sitarampuram	214.48	304	330	1,350	703	647	88	76	3	2	283	232
79	Koyyuru	528.11	268	292	1,282	666	616	..	..	4	5	293	195
80	Bommuluru	937.65	469	526	2,328	1,207	1,121	21	25	18	17	588	357
81	Bommuluru Khandrika	203.15	42	42	198	99	99	9	4	..	..	41	19

PRIMARY CENSUS ABSTRACT

KRISHNA DISTRICT — NUZVID TALUK

Location Code No.	Name of Village/ Town	MAIN WORKERS: Total Main Workers (I-IX)		Cultivators (I)		Agricultural labourers (II)		Household Industry Manufacturing, Processing, Servicing & Repairs [V (a)]		Other Workers (III, IV, V (b) & VI to IX)		Marginal Workers		Non-Workers	
		Males	Females	Males	Females	Males	Females	Males	Females	Males	Females	Males	Females	Males	Females
(1)	(2)	(15)	(16)	(17)	(18)	(19)	(20)	(21)	(22)	(23)	(24)	(25)	(26)	(27)	(28)
66	Krishnavaram	385	312	67	3	304	300	2	3	12	6	2	..	252	298
67	Suravaram	788	401	398	13	306	353	4	1	80	34	6	18	364	691
68	Kodurupadu	773	508	271	3	426	484	11	1	65	20	..	..	507	743
69	Sobhanadripuram	206	143	93	15	90	124	3	1	20	3	1	1	149	218
70	Rangannagudem	486	229	259	22	174	184	7	1	46	22	1	..	246	456
71	Singanagudem	233	139	91	13	82	114	..	1	60	11	1	1	148	192
72	Mallavalli	1,053	622	402	129	436	405	26	1	189	87	1	8	630	947
73	Remalle	943	488	366	2	493	465	25	4	59	17	..	..	518	1,006
74	Marribandam	254	193	18	..	192	185	5	..	39	8	..	1	115	177
75	Veleru	956	516	333	30	470	474	14	3	139	9	5	10	621	932
76	Narasannapalemseri	333	98	61	14	123	77	3	..	146	7	..	1	189	382
77	Bapulapadu	1,929	459	177	2	199	219	136	39	1,417	199	12	65	1,489	2,608
78	Sitarampuram	468	204	179	5	240	178	5	2	44	19	..	1	235	442
79	Koyyuru	423	200	150	4	166	174	11	3	96	19	..	..	243	416
80	Bommuluru	732	357	189	1	315	324	25	1	203	31	16	123	459	641
81	Bommuluru Khandrika	58	50	6	..	47	50	..	..	5	..	..	..	41	49

PRIMARY CENSUS ABSTRACT

KRISHNA DISTRICT | NUZVID TOWN | NUZVID TALUK

Location Code No.	Name of Town	Area in Sq. Kms.	No. of Occupied Residential houses	No. of households	Total population (including institutional and Houseless Population)			Scheduled Castes		Scheduled Tribes		Literates	
					Persons	Males	Females	Males	Females	Males	Females	Males	Females
(1)	(2)	(3)	(4)	(5)	(6)	(7)	(8)	(9)	(10)	(11)	(12)	(13)	(14)
6/XII	**NUZVID (P)**	**12.12**	**5,320**	**6,420**	**32,044**	**16,319**	**15,725**	**1,850**	**1,630**	**464**	**405**	**10,255**	**7,424**
	Ward 1		168	185	960	494	466	387	353	..	..	239	142
	2		180	214	1,015	502	513	179	189	66	66	235	147
	3		221	230	1,025	522	503	327	331	..	..	206	140
	4		342	372	1,947	959	988	194	216	3	2	618	535
	5		281	337	1,733	877	856	16	12	19	9	511	387
	6		270	298	1,430	727	703	26	26	6	5	468	343
	7		237	345	1,648	850	798	14	12	6	5	536	364
	8		74	123	570	268	302	5	3	..	..	217	225
	9		200	304	1,459	677	782	26	62	18	25	514	493
	10		122	130	657	336	321	5	2	..	..	149	80
	11		199	276	1,435	761	674	99	9	1	..	559	308
	12		316	379	1,829	950	879	12	10	114	116	529	348
	13		145	169	942	540	402	107	1	..	..	454	291
	14		177	177	1,004	477	527	..	..	..	..	315	222
	15		128	173	827	429	398	4	2	2	1	231	118
	16		129	158	724	375	349	3	2	5	3	128	45
	17		267	312	1,718	908	810	23	7	46	4	647	423
	18		384	479	2,246	1,153	1,093	316	261	11	9	664	486
	19		186	253	1,209	600	609	23	19	30	34	396	290
	20		121	121	661	328	333	5	6	..	..	275	249
	21		65	124	643	328	315	2	..	..	..	274	236
	22		162	204	1,073	528	545	3	2	2	3	429	353
	23		360	364	1,739	923	816	9	12	..	..	493	249
	24		217	315	1,625	803	822	16	62	13	14	607	536
	25		369	378	1,925	1,004	921	49	31	122	109	561	414

PRIMARY CENSUS ABSTRACT

KRISHNA DISTRICT | NUZVID TOWN | NUZVID TALUK

Location Code No.	Name of Town	MAIN WORKERS													
		Total Main Workers (I-IX)		*Cultivators* (I)		Agricultural *labourers* (II)		Household Industry Manufacturing, Processing, Servicing & Repairs [V (a)]		Other Workers (*III, IV, V (b)* & VI to IX)		*Marginal* Workers		Non-Workers	
		Males	Females	Males	Females	Males	Females	Males	Females	Males	Females	Males	Females	Males	Females
(1)	(2)	(15)	(16)	(17)	(18)	(19)	(20)	(21)	(22)	(23)	(24)	(25)	(26)	(27)	(28)
6/XII	**NUZVID (P)**	**8,084**	**2,327**	**629**	**71**	**1,360**	**1,159**	**532**	**229**	**5,563**	**868**	**78**	**180**	**8,157**	**13,218**
	Ward 1	263	120	7	..	134	104	9	2	113	14	..	..	231	346
	2	259	123	..	..	103	63	..	..	156	60	..	..	243	390
	3	298	268	8	1	233	258	2	1	55	8	15	14	209	221
	4	407	150	22	5	69	88	57	2	259	55	3	40	549	798
	5	446	53	38	..	25	7	11	2	372	44	1	4	430	799
	6	378	67	17	..	67	24	19	4	275	39	2	..	347	636
	7	433	63	62	8	36	20	23	2	312	33	..	3	417	732
	8	134	22	4	..	5	3	7	2	118	17	..	..	134	280
	9	302	60	14	..	29	8	22	4	237	48	19	12	356	710
	10	211	135	44	27	86	95	16	8	65	5	..	..	125	186
	11	342	61	18	4	24	21	23	1	277	35	..	4	419	609
	12	496	75	25	..	107	27	87	18	277	30	1	8	453	796
	13	209	21	17	..	31	16	4	1	157	4	1	..	330	381
	14	255	29	14	..	21	17	4	..	216	12	1	..	221	498
	15	*228*	*138*	*4*	*1*	*17*	*9*	*5*	..	*202*	*128*	*2*	*3*	*199*	*257*
	16	227	86	35	3	4	19	43	32	145	32	9	51	139	212
	17	390	114	32	..	48	61	2	1	308	52	1	1	517	695
	18	607	245	77	8	162	187	29	3	339	47	17	26	529	822
	19	305	60	25	..	31	20	16	9	233	31	..	4	295	545
	20	158	19	11	2	6	1	1	1	140	15	..	2	170	312
	21	135	6	4	..	10	..	..	1	121	5	..	..	193	309
	22	242	29	7	..	16	13	6	4	213	12	1	..	285	516
	23	490	139	41	..	44	63	1	3	404	73	..	..	433	677
	24	365	64	44	12	9	4	21	11	291	37	5	7	433	751
	25	504	180	59	..	43	31	124	117	278	32	..	1	500	740

ALPHABETICAL LIST OF VILLAGES

GANNAVARAM TALUK

1981 Location Code No. (1)	Name of Village (2)
37	Ajjampudi
35	Allapuram
17	Ampapuram
51	Amudalapalle
27	Arugolanu
32	Atkuru
12	Bahubalendrunigudem
15	Balliparru
16	Bandarugudem
36	Bhuddhavaram
57	Bokinala
45	Buthumillipadu
60	Chagantipadu
59	Chikinala
4	Chikkavaram
34	China Avutapalle
28	Chirivada
22	Dantaguntla
50	Dibbanapudi
63	Elukapadu
13	Gannavaram
49	Garapadu
5	Gollanapalle
6	Gopavarapugudem
43	Jagannadhapuram
39	Jakkulanekkalam
23	Kakulapadu
21	Kanumolu
41	Kesarapalle
7	Kondapavulur
66	Koyyagurapadu
26	Kuripirala
64	Lankapalle Agraharam
58	Manikonda
42	Manthena
2	Metlapalle
65	Mukkapadu
53	Nagavarappadu
25	Ogirala
62	Omdrampadu
33	Peda Avutapalle
48	Ponukumadu
31	Pottipadu
11	Purushottapatnam
9	Ramachandrapuram
24	Ramannagudem
1	Sagguru Amani
40	Savaragudem
8	Surampalle
55	Tarigoppala
44	Tarigoppala Khandrika
30	Telaprolu
14	Tempalle
20	Tippanagunta
47	Tuttagunta
52	Ungutur
10	Vedurupavulur
3	Veerapanenigudem
18	Veeravalli
54	Veldipadu
61	Veldipadu Khandrika
46	Velnuthala
56	Vempadu
38	Venkata Narasimhapuram
29	Venkatapuram
19	Venkatarajugudem

PRIMARY CENSUS ABSTRACT

KRISHNA DISTRICT

GANNAVARAM TALUK

Location Code No.	Name of Village/ Town		Area in hectares	No. of Occupied Residential houses	No. of households	Total population (including institutional and Houseless Population)			Scheduled Castes		Scheduled Tribes		Literates	
						Persons	Males	Females	Males	Females	Males	Females	Males	Females
(1)	(2)		(3)	(4)	(5)	(6)	(7)	(8)	(9)	(10)	(11)	(12)	(13)	(14)
	GANNAVARAM TALUK	**T**	**439 9***	**27,972**	**30,523**	**132,645**	**66,785**	**65,860**	**8,222**	**7,831**	**944**	**919**	**33,731**	**24,283**
		R	**427.6***	**26,058**	**27,841**	**120,167**	**60,446**	**59,721**	**7,622**	**7,302**	**802**	**783**	**29,835**	**21,399**
		U	**12.3***	**1,914**	**2,682**	**12,478**	**6,339**	**6,139**	**600**	**529**	**142**	**136**	**3,896**	**2,884**
						Uninhabited								
1	Sagguru Amani		188.58											
2	Metlapalle		872.50	81	99	387	208	179	95	83	8	4	84	48
3	Veerapanenigudem		443.13	752	838	3,560	1,788	1,772	149	144	104	100	759	537
4	Chikkavaram		1,248.86	432	434	1,749	871	878	156	149	6	8	399	308
5	Gollanapalle		953.44	488	502	2,104	1,046	1,058	144	143	3	5	470	292
6	*Gopavarapugudem*		563.32	303	310	1,408	730	678	182	165	7	5	278	196
7	Kondapavulur		1,294.18	451	500	2,147	1,125	1,022	53	69	..	..	431	237
8	Surampalle		2,139.16	1,040	1,120	4,842	2,493	2,349	596	554	120	126	935	632
9	Ramachandrapuram		101.58	119	129	547	271	276	7	11	6	3	94	82
10	Vedurupavulur		2,902.80	1,401	1,509	6,721	3,354	3,367	975	942	1	2	1,842	1,335
11	Purushottapatnam		1,125.43	480	483	1,899	948	951	41	43	4	4	482	374
12	Bahubalendrunigudem		323.75	350	386	1,656	842	814	79	63	16	15	318	255
13	Gannavaram		1,230.00			*Urban Area (Gannavaram Town)*								
14	Tempalle		676.63	365	400	1,765	897	868	..	1	..	..	268	177
15	Balliparru		682.70	143	144	621	303	318	74	80	4	1	148	106
16	Bandarugudem		307.97	516	563	2,424	1,246	1,178	370	335	5	5	330	175
17	Ampapuram		882.21	703	726	3,260	1,645	1,615	39	32	28	29	880	580
18	Veeravalli		2,255.71	900	949	4,278	2,185	2,093	356	331	39	29	1,072	780
19	Venkatarajugudem		87.82	11	11	49	23	26	9	12	..	..	12	13
20	Tippanagunta		737.74	377	396	1,688	855	833	329	315	10	8	500	357
21	Kanumolu		1,116.93	1,474	1,488	6,804	3,420	3,384	134	157	27	29	1,964	1,417
22	Dantaguntla		184.54	110	111	677	354	323	19	21	..	..	103	64
23	Kakulapadu		1,194.63	514	522	2,526	1,270	1,256	7	5	2	1	637	493
24	Ramannagudem		360.17	153	170	750	397	353	15	12	1	2	204	118
25	Ogirala		942.51	404	420	1,849	904	945	149	136	4	3	386	363

(1)	(2)	(3)	(4)	(5)	(6)	(7)	(8)	(9)	(10)	(11)	(12)	(13)	(14)
26	Kuripirala	152·16	11	12	51	27	24	..	..	..	..	19	11
27	Arugolanu	889.50	700	756	3,306	1,645	1,661	75	62	22	25	949	762
28	Chirivada	456.08	528	550	2,255	1,122	1,133	15	20	27	18	563	301
29	Venkatapuram	197.08					*Uninhabited*						
30	Telaprolu	2,544.25	1,937	2,024	8,316	4,046	4,270	402	432	27	32	2,210	1,801
31	Pottipadu	765.66	553	587	2,328	1,158	1,170	62	60	19	27	603	412
32	Atkuru	1,488.83	897	979	4,129	2,060	2,069	206	209	19	18	1,021	837
33	Peda Avutapalle	1,180.47	1,098	1,234	5,640	2,761	2,879	121	140	96	89	1,302	1,102
34	China Avutapalle	405.09	210	215	834	440	394	272	243	..	..	190	74
35	Allapuram	209·22	299	302	1,339	685	654	137	132	2	2	330	198
36	Bhuddhavaram	1,040.04	827	929	4,059	2,046	2,013	289	286	11	12	1,156	770
37	Ajjampudi	350.05	178	182	790	392	398	28	24	..	..	187	113
38	Venkata Narasimhapuram	251.30					*Uninhabited*						
39	Jakkulanekkalam	331.84	172	181	792	387	405	122	132	..	..	208	109
40	Savaragudem	310·39	223	226	1,025	521	504	11	12	3	2	285	172
41	Kesarapalle	1,769.69	1,308	1,423	5,885	2,974	2,911	554	511	23	2	1,568	1,020
42	Manthena	500·59	601	604	2,330	1,184	1,146	198	184	10	11	634	461
43	Jagannadhapuram	420.87	135	135	621	314	307	4	4	3	3	160	87
44	Tarigoppala Khandrika	571.82					*Uninhabited*						
45	Buthumillipadu	96.72	69	71	264	133	131	3	2	..	.	72	61
46	Velnuthala	294.61	94	100	427	213	214	1	1	..	..	130	70
47	Tuttagunta	187.77	75	75	363	197	166	47	41	..	..	114	53
48	Ponukumadu	463.77	160	172	733	381	352	..	..	7	5	169	122
49	Garapadu	335.08	171	176	807	403	404	106	86	..	..	113	62
50	Dibbanapudi	149.37					*Uninhabited*						
51	Amudalapalle	352.48	192	197	715	365	350	2	2	4	3	189	186
52	Ungutur	374.33	368	413	1,698	869	829	142	122	23	24	404	320
53	Nagavarappadu	246·45	171	175	800	425	375	5	5	..	..	148	72
54	Veldipadu	255.36	324	333	1,397	709	688	143	131	..	..	310	202
55	Tarigoppala	572.22	421	467	2,116	1,078	1,038	165	152	5	7	627	451
56	Vempadu	233.50	348	383	1,514	751	763	78	81	..	..	420	291
57	Bokinala	143.26	127	127	547	267	280	116	118	5	2	78	48
58	Manikonda	1,426·92	1,246	1,498	6,667	3,340	3,327	282	257	65	66	1,822	1,370
59	Chikinala	219.34	97	104	451	223	228	6	4	11	10	110	96
60	Chagantipadu	325.37	151	182	907	450	457	..	..	..	..	271	194
61	Veldipadu Khandrika	78.10					*Uninhabited*						
62	Omdrampadu	101.17	66	66	298	163	135	1	..	..	..	96	60
63	Elukapadu	286.52	144	147	541	279	262	15	10	13	16	143	122
64	Lankapalle Agraharam	215.70	139	145	652	330	322	24	21	2	3	143	106
65	Mukkapadu	210.44	141	150	687	347	340	..	..	..	..	195	114
66	Koyyagurapadu	283.68	310	311	1,172	586	586	12	15	10	8	300	230

* T. R. U. area figures are in Sq. Kms.

PRIMARY CENSUS ABSTRACT

KRISHNA DISTRICT — GANNAVARAM TALUK

Location Code No.	Name of Village/ Town		MAIN WORKERS: Total Main Workers (I-IX)		Cultivators (I)		Agricultural labourers (II)		Household Industry Manufacturing, Processing, Servicing & Repairs [V (a)]		Other Workers (III, IV, V (b) & VI to IX)		Marginal Workers		Non-Workers	
			Males	Females	Males	Females	Males	Females	Males	Females	Males	Females	Males	Females	Males	Females
(1)	(2)		(15)	(16)	(17)	(18)	(19)	(20)	(21)	(22)	(23)	(24)	(25)	(26)	(27)	(28)
GANNAVARAM TALUK		**T**	**39,790**	**17,058**	**12,351**	**632**	**17,166**	**14,373**	**1,128**	**379**	**9,145**	**1,674**	**577**	**3,664**	**26,418**	**45,138**
		R	**36,477**	**15,997**	**11,798**	**611**	**16,198**	**13,598**	**1,053**	**346**	**7,428**	**1,442**	**574**	**3,642**	**23,395**	**40,082**
		U	**3,313**	**1,061**	**553**	**21**	**968**	**775**	**75**	**33**	**1,717**	**232**	**3**	**22**	**3,023**	**5,056**
1	Sagguru Amani						*Uninhabited*									
2	Metlapalle		138	95	32	3	72	85	10	5	24	2	..	2	70	82
3	Veerapanenigudem		1,140	488	497	22	473	330	82	66	88	70	..	91	648	1,193
4	Chikkavaram		574	236	247	9	259	215	41	7	27	5	..	..	297	642
5	Gollanapalle		646	161	185	11	245	134	100	2	116	14	..	111	400	786
6	Gopavarapugudem		452	191	202	..	160	167	..	..	90	24	..	3	278	484
7	Kondapavulur		712	501	272	6	383	485	28	7	29	3	..	6	413	515
8	Surampalle		1,573	769	516	1	877	702	35	20	145	46	..	103	920	1,477
9	Ramachandrapuram		162	143	79	..	69	132	6	9	8	2	..	..	109	133
10	Vedurupavulur		1,910	797	489	44	789	677	100	20	532	56	4	153	1,440	2,417
11	Purushottapatnam		588	281	285	4	263	254	4	2	36	21	1	..	359	670
12	Bahubalendrunigudem		488	182	165	5	195	151	60	22	68	4	5	46	349	586
13	Gannavaram						*Urban Area (Gannavaram Town)*									
14	Tempalle		395	135	211	46	121	86	9	..	54	3	146	265	356	468
15	Balliparru		182	147	61	..	72	134	5	3	44	10	1	..	120	171
16	Bandarugudem		728	335	213	7	460	322	11	2	44	4	14	46	504	797
17	Ampapuram		995	448	269	44	261	289	5	1	460	114	..	76	650	1,091
18	Veeravalli		1,316	639	336	1	549	572	41	27	390	39	1	51	868	1,403
19	Venkatarajugudem		12	11	..	..	11	11	..	..	1	..	..	..	11	15
20	Tippanagunta		520	259	141	..	336	254	1	..	42	5	..	..	335	574
21	Kanumolu		1,972	704	528	24	884	620	21	1	539	59	11	108	1,437	2,572
22	Dantaguntla		197	6	125	2	56	3	..	..	16	1	..	..	157	317
23	Kakulapadu		798	182	473	14	244	155	4	..	77	13	1	83	471	991
24	Ramannagudem		240	8	67	..	146	7	8	..	19	1	1	133	156	212
25	Ogirala		579	91	224	1	314	66	2	..	39	24	1	..	324	854

(1)	(2)	(15)	(16)	(17)	(18)	(19)	(20)	(21)	(22)	(23)	(24)	(25)	(26)	(27)	(28)
26	Kuripirala	16	1	13	..	3	1	..	..	..	..	..	..	11	23
27	Arugolanu	989	422	311	18	330	329	48	10	300	65	11	176	645	1,063
28	Chirivada	634	359	422	17	125	318	22	6	65	18	103	216	385	558
29	Venkatapuram						*Uninhabited*								
30	Telaprolu	2,608	1,394	1,059	153	1,053	1,119	51	21	445	101	..	6	1,438	2,870
31	Pottipadu	731	360	178	1	445	320	1	2	107	37	6	122	421	688
32	Atkuru	1,277	525	279	12	643	449	23	5	332	59	11	126	772	1,418
33	Peda Avutapalle	1,664	533	507	8	656	439	130	26	371	60	4	4	1,093	2,342
34	China Avutapalle	275	232	19	1	192	231	..	..	64	..	..	..	165	162
35	Allapuram	452	129	127	..	255	123	20	1	50	5	2	127	231	398
36	Bhuddhavaram	1,219	406	328	13	562	334	23	9	306	50	8	447	819	1,160
37	Ajjampudi	242	170	21	1	146	159	1	..	74	10	..	36	150	192
38	Venkata Narasimhapuram						*Uninhabited*								
39	Jakkulanekkalam	248	211	47	..	152	198	8	2	41	11	..	..	139	194
40	Savaragudem	308	184	147	6	109	166	1	1	51	11	..	..	213	320
41	Kesarapalle	1,694	1,036	232	7	731	787	17	4	714	238	3	9	1,277	1,866
42	Manthena	748	314	230	6	342	292	15	7	161	9	16	120	420	712
43	Jagannadhapuram	193	152	47	5	126	142	..	..	20	5	..	..	121	155
44	Tarigoppala Khandrika						*Uninhabited*								
45	Buthumilipadu	98	50	39	..	53	50	1	..	5	..	..	..	35	81
46	Velnuthala	142	128	27	8	96	114	..	..	19	6	..	19	71	67
47	Tuttagunta	121	87	53	21	57	63	..	..	11	3	..	28	76	51
48	Ponukumadu	222	74	96	13	89	51	1	1	36	9	..	1	159	277
49	Garapadu	269	196	78	4	157	184	2	..	32	8	1	..	133	208
50	Dibbanapudi						*Uninhabited*								
51	Amudalapalle	228	144	124	4	74	119	1	..	29	21	..	1	137	205
52	Ungutur	539	238	126	..	289	207	1	..	123	31	3	72	327	519
53	Nagavarappadu	239	63	56	1	149	59	6	..	28	3	..	..	186	312
54	Veldipadu	449	341	110	8	266	304	6	2	67	27	..	..	260	347
55	Tarigoppala	605	92	165	4	196	54	22	16	222	18	20	99	453	847
56	Vempadu	500	159	207	24	88	97	11	3	194	35	2	174	249	430
57	Bokinala	37	3	7	1	18	..	2	1	10	1	137	140	93	137
58	Manikonda	1,910	767	326	24	1,035	664	60	35	489	44	58	330	1,372	2,230
59	Chikinala	149	55	72	1	57	48	..	..	20	6	1	..	73	173
60	Chagantipadu	276	208	195	4	52	197	..	..	29	7	..	1	174	248
61	Veldipadu Khandrika						*Uninhabited*								
62	Omdrampadu	96	3	55	..	33	..	..	..	8	3	1	4	66	128
63	Elukapadu	174	3	52	..	105	2	1	..	16	1	1	107	104	152
64	Lankapalle Agraharam	204	3	156	..	11	..	..	..	37	3	..	..	126	319
65	Mukkapadu	217	22	90	1	101	9	..	..	26	12	..	..	130	318
66	Koyyagurapadu	387	124	180	1	163	118	6	..	38	5	..	..	199	462

PRIMARY CENSUS ABSTRACT

KRISHNA DISTRICT — GANNAVARAM TOWN — GANNAVARAM TALUK

Location Code No.	Name of Town/ Block	Area in Sq. Kms.	No. of Occupied Residential houses	No. of households	Total population (including institutional and Houseless Population)			Scheduled Castes		Scheduled Tribes		Literates	
					Persons	Males	Females	Males	Females	Males	Females	Males	Females
(1)	(2)	(3)	(4)	(5)	(6)	(7)	(8)	(9)	(10)	(11)	(12)	(13)	(14)
6/III	**GANNAVARAM (P)**	**12.30**	**1,914**	**2,682**	**12,478**	**6,339**	**6,139**	**600**	**529**	**142**	**136**	**3,896**	**2,884**
	Block 1		248	444	2,008	1,051	957	114	94	17	20	672	512
	2		178	259	1,315	686	629	49	12	34	34	246	105
	3		146	184	875	432	443	12	13	5	6	271	154
	4		177	257	1,126	549	577	3	7	2	2	257	171
	5		259	417	1,852	927	925	47	38	10	8	756	636
	6		108	219	1,063	531	532	19	23	17	17	436	344
	7		128	138	716	339	377	2	44	..	3	190	177
	8		135	186	799	412	387	9	4	23	19	324	249
	9		102	106	537	298	239	48	5	1	..	245	158
	10		69	75	346	174	172	1	2	..	..	111	80
	11		190	201	931	474	457	285	274	29	22	112	73
	12		98	110	545	283	262	..	..	..	..	147	105
	13		76	86	365	183	182	11	13	4	5	129	120

PRIMARY CENSUS ABSTRACT

KRISHNA DISTRICT — GANNAVARAM TOWN — GANNAVARAM TALUK

Location Code No.	Name of Town/ Block	MAIN WORKERS													
		Total Main Workers (I-IX)		Cultivators (I)		Agricultural labourers (II)		Household Industry Manufacturing, Processing, Servicing & Repairs [V (a)]		Other Workers (III, IV, V (b) & VI to IX)		Marginal Workers		Non-Workers	
		Males	Females	Males	Females	Males	Females	Males	Females	Males	Females	Males	Females	Males	Females
(1)	(2)	(15)	(16)	(17)	(18)	(19)	(20)	(21)	(22)	(23)	(24)	(25)	(26)	(27)	(28)
6/III	**GANNAVARAM (P)**	**3,313**	**1,061**	**553**	**21**	**968**	**775**	**75**	**33**	**1,717**	**232**	**3**	**22**	**3,023**	**5,056**
	Block 1	507	153	78	..	125	105	16	4	288	44	..	..	544	804
	2	413	224	23	10	257	177	4	..	129	37	..	..	273	405
	3	236	78	20	2	55	44	18	17	143	15	..	..	196	365
	4	296	145	57	4	107	124	6	2	126	15	..	..	253	432
	5	448	49	61	1	12	12	11	1	364	35	3	15	476	861
	6	229	26	5	1	3	3	1	..	220	22	..	..	302	506
	7	180	27	2	..	2	2	9	6	167	19	..	2	159	348
	8	191	18	59	..	19	2	..	..	113	16	..	..	221	369
	9	107	10	34	..	3	2	3	..	67	8	..	..	191	229
	10	106	12	63	1	18	8	..	..	25	3	..	1	68	159
	11	313	229	..	1	290	224	..	..	23	4	..	2	161	226
	12	171	71	81	..	66	58	2	1	22	12	..	2	112	189
	13	116	19	70	1	11	14	5	2	30	2	..	..	67	163

ALPHABETICAL LIST OF VILLAGES

VIJAYAWADA TALUK

1981 Location Code No. (1)	Name of Village (2)
14	Ambapuram
17	Bhavanipuram
56	Boddapadu
61	Chagantipadu
55	Chinnapulipaka
52	Chodavaram
62	Devarapalle
26	Done Atukuru
37	Edupugallu
42	Enamalakuduru
24	Enikepadu
38	Ganguru
59	Garikaparru
50	Godavarru
16	Gollapudi
46	Gosala
27	Gudavalle
21	Gunadala
7	Jakkampudi
32	Kandalampadu
47	Kankipadu
40	Kanuru
35	Kolavennu
48	Konathanapadu
1	Kothuru
11	Kundavari Kandrika
33	Kunderu
53	Madduru
31	Maredumaka
19	Mogalarajapuram
20	Mokhasa Machavaram
13	Mokhasa Muthyalampadu
34	Neppalle
25	Nidamanuru
57	North Vallur
10	Nunna
4	Paidurupadu
41	Patamata
9	Pathapadu
12	Payakapuram
43	Pedapulipaka
60	Penamakuru
45	Penamaluru
8	Phiryadi Nainavaram
39	Poranki
23	Prasadampadu
49	Prodduturu
36	Punadipadu
22	Ramvarappadu
5	Rayanapadu
54	Royyuru
6	Shahabad
58	South Vallur
2	Tadepalle
44	Tadigadapa
30	Tenneru
29	Uppaluru
51	Vanukuru
28	Velpuru
3	Vemavaram
15	Vidyadharapuram
18	Vijayawada

PRIMARY CENSUS ABSTRACT

KRISHNA DISTRICT — VIJAYAWADA TALUK

Location Code No.	Name of Village/ Town		Area in hectares	No. of Occupied Residential houses	No. of households	Total population (including institutional and Houseless Population)			Scheduled Castes		Scheduled Tribes		Literates	
						Persons	Males	Females	Males	Females	Males	Females	Males	Females
(1)	(2)		(3)	(4)	(5)	(6)	(7)	(8)	(9)	(10)	(11)	(12)	(13)	(14)
	VIJAYAWADA TALUK	**T***	**535.0**	**140,057**	**153,359**	**717,703**	**366,624**	**351,079**	**35,403**	**34,134**	**5,155**	**5,117**	**230,395**	**169,667**
		R*	**449.1**	**34,429**	**37,981**	**164,688**	**83,716**	**80,972**	**15,171**	**14,623**	**2,272**	**2.254**	**39,852**	**27,718**
		U*	**85.9**	**105,628**	**115,378**	**553,015**	**282,908**	**270,107**	**20,232**	**19,511**	**2,883**	**2,863**	**190,543**	**141,949**
1	Kothuru		709.41	179	208	833	424	409	151	144	1	..	200	114
2	Tadepalle		752.71	422	434	2,118	1,107	1,011	39	4	181	167	536	270
3	Vemavaram		392.95	204	236	942	477	465	61	59	54	33	105	51
4	Paidurupadu		394.16	410	459	1,768	912	856	483	452	..	..	419	247
5	Rayanapadu		834.46	538	546	2,366	1,201	1,165	282	270	45	35	695	404
6	Shahabad		102.79	119	121	608	316	292	10	7	..	..	50	24
7	Jakkampudi		804.11	112	114	530	278	252	26	22	12	9	110	50
8	Phiryadi Nainavaram		534.18	268	274	1,341	668	673	84	82	7	5	242	87
9	Pathapadu		1,348.81	433	452	2,157	1,120	1,037	167	164	43	41	396	170
10	Nunna		4,184.03	1,623	1,733	7,553	3,868	3,685	525	509	100	99	1,571	1,033
11	Kundavari Kandrika		262.64	295	298	1,302	658	644	17	20	..	..	265	194
12	Payakapuram		252.93	2,307	2,326	9,551	4,826	4,725	380	387	108	127	1,720	828
13	Mokhasa Muthyalampadu		274.38			*Urban Area (included in Vijayawada Municipality)*								
14	Ambapuram		355.72	352	362	1,639	841	798	146	122	38	35	374	215
15	Vidyadharapuram		477.53			*Urban Area (included in Vijayawada Municipality)*								
16	Gollapudi		2,262.19	1,541	1,719	8,384	4,303	4,081	698	696	66	69	2,537	1,763
17	Bhavanipuram		385.00			*Out Growth to Vijayawada Municipality*								
18	Vijayawada		498.17			*Urban Area (Vijayawada Town)*								
19	Mogalarajapuram		96.72			*Urban Area (included in Vijayawada Municipality)*								
20	Mokhasa Machavaram		235.53			*Urban Area (included in Vijayawada Municipality)*								
21	Gunadala		1,433.00			*Urban Area (Gunadala Town)*								
22	Ramvarappadu		335.48			*Out Growth to Gunadala Town*								
23	Prasadampadu		239.17	760	772	3,348	1,719	1,629	240	257	20	21	1,021	780
24	Enikepadu		492.91	622	756	3,257	1,691	1,566	319	279	1	..	866	523
25	Nidamanuru		543.49	1,020	1,299	5,700	2,892	2,808	640	632	40	45	1,474	1,165

(1)	(2)	(3)	(4)	(5)	(6)	(7)	(8)	(9)	(10)	(11)	(12)	(13)	(14)
26	Done Atukuru	416.02	4	4	13	9	4	..	..	..	..	8	3
27	Gudavalle	487.24	426	460	1,813	946	867	263	248	35	40	387	249
28	Velpuru	789.14	499	536	2,304	1,184	1,120	307	296	5	5	542	346
29	Uppaluru	675.42	792	990	4,161	2,098	2,063	336	316	17	16	932	642
30	Tenneru	736.93	715	891	3,587	1,846	1,741	209	183	30	28	791	582
31	Maredumaka	265·88	218	282	1,074	534	540	140	148	13	13	257	174
32	Kandalampadu	102.79	130	130	474	235	239	71	65	..	..	109	88
33	Kunderu	806.54	715	764	3,078	1,525	1,553	219	227	71	68	901	650
34	Neppalle	332·65	390	449	1,692	843	849	177	181	15	20	426	297
35	Kolavennu	1,230·24	981	1,085	4,394	2,200	2,194	723	722	31	32	1,019	863
36	Punadipadu	682·70	872	989	4,410	2,148	2,262	774	845	46	42	1,121	908
37	Edupugallu	937.65	909	939	4,162	2,101	2,061	483	450	33	35	1,167	865
38	Ganguru	532.16	541	563	2,756	1,392	1,364	67	69	..	..	578	309
39	Poranki	1,178.44	1,624	1,758	7,961	4,024	3,937	125	114	126	134	2,157	1,621
40	Kanuru	902.00	*Out Growth to Patamata Town*										
41	Patamata	3,492.00	*Urban Area (Patamata Town)*										
42	Enamalakuduru	417.23	1,540	1,674	7,217	3,716	3,501	532	506	448	456	1,782	1,072
43	Pedapulipaka	969.22	409	521	2,303	1,162	1,141	256	262	10	5	500	370
44	Tadigadapa	577.48	999	1,049	4,561	2,309	2,252	391	399	9	18	1,191	830
45	Penamaluru	668.13	1,456	1,717	7,937	4,031	3,906	458	462	225	216	2,036	1,504
46	Gosala	333.46	401	488	2,252	1,141	1,111	110	102	34	34	554	358
47	Kankipadu	337.00	*Urban Area (Kankipadu Town)*										
48	Konathanapadu	189.80	88	93	371	191	180	132	118	..	..	100	60
49	Prodduturu	397.80	427	521	2,240	1,123	1,117	148	153	9	14	601	434
50	Godavarru	963.96	754	791	3,267	1,638	1,629	406	375	78	75	950	752
51	Vanukuru	875.74	1,188	1,229	5,164	2,664	2,500	411	363	52	50	1,440	1,033
52	Chodavaram	1,647.47	542	584	2,599	1,288	1,311	287	298	21	19	554	490
53	Madduru	926.72	483	710	2,904	1,483	1,421	267	250	10	13	663	480
54	Royyuru	1,252.09	391	451	2,108	1,057	1,051	168	160	1	2	374	264
55	Chinnapulipaka	390.12	183	222	825	415	410	112	97	20	27	219	115
56	Boddapadu	662.47	338	362	1,590	793	797	205	206	19	21	428	328
57	North Vallur	1,940.46	1,428	1,563	6,671	3,384	3,287	761	671	79	74	1,593	1,209
58	South Vallur	1,826.75	1,585	1,614	7,073	3,632	3,441	969	902	24	25	1,452	1,070
59	Garikaparru	300.68	646	712	2,934	1,482	1,452	514	488	22	22	637	507
60	Penamakuru	619.57	457	538	2,243	1,156	1,087	296	274	19	16	598	431
61	Chagantipadu	1,103.17	561	607	2,506	1,304	1,202	340	333	35	30	592	486
62	Devarapalle	981.36	532	586	2,647	1,361	1,286	246	234	19	18	612	410

PRIMARY CENSUS ABSTRACT

KRISHNA DISTRICT — VIJAYAWADA TALUK

Location Code No.	Name of Village/ Town		MAIN WORKERS												MARGINAL WORKERS		NON-WORKERS	
			Total Main Workers (I-IX)		Cultivators (I)		Agricultural labourers (II)		Household Industry Manufacturing, Processing, Servicing & Repairs [V (a)]		Other Workers (III, IV, V (b) & VI to IX)							
			Males	Females	Males	Females	Males	Females	Males	Females	Males	Females			Males	Females	Males	Females
(1)	(2)		(15)	(16)	(17)	(18)	(19)	(20)	(21)	(22)	(23)	(24)			(25)	(26)	(27)	(28)
VIJAYAWADA TALUK		**T**	**198,681**	**43,448**	**13,690**	**980**	**27,034**	**23,097**	**4,177**	**1,359**	**153,780**	**18,012**			**1,267**	**4,654**	**166,676**	**302,977**
		R	**50,742**	**23,819**	**11,344**	**891**	**22,526**	**19,832**	**1,648**	**565**	**15,224**	**2,531**			**283**	**2,966**	**32,691**	**54,187**
		U	**147,939**	**19,629**	**2,346**	**89**	**4,508**	**3,265**	**2,529**	**794**	**138,556**	**15,481**			**984**	**1,688**	**133,985**	**248,790**
1	Kothuru		235	33	83	1	94	27	2	..	56	5			..	80	189	296
2	Tadepalle		616	121	239	20	136	65	4	..	237	36			2	238	489	652
3	Vemavaram		320	71	27	1	154	60	13	..	126	10			..	184	157	210
4	Paidurupadu		555	309	171	3	352	304	6	..	26	2			..	1	357	546
5	Rayanapadu		728	275	199	2	271	254	23	1	235	18			..	1	473	889
6	Shahabad		193	171	98	..	89	171	..	..	6	..			..	9	123	112
7	Jakkampudi		169	80	54	1	93	74	..	..	22	5			..	..	109	172
8	Phiryadi Nainavaram		430	307	118	19	226	274	1	1	85	13			..	9	238	357
9	Pathapadu		688	449	193	48	346	353	14	10	135	38			..	72	432	516
10	Nunna		2,340	1,294	648	124	1,008	974	100	42	584	154			5	147	1,523	2,244
11	Kundavari Kandrika		357	84	173	..	157	80	1	..	26	4			..	..	301	560
12	Payakapuram		2,994	905	90	1	937	636	152	32	1,815	236			..	10	1,832	3,810
13	Mokhasa Muthyalampadu		*Urban Area (included in vijayawada Municipality)*															
14	Ambapuram		480	276	29	5	181	218	2	..	268	53			5	3	356	519
15	Vidyadharapuram		*Urban Area (included in Vijayawada Municipality)*															
16	Gollapudi		2,526	853	521	18	1,015	678	52	14	938	143			5	160	1,772	3,068
17	Bhavanipuram		*Out Growth to Vijayawada Municipality*															
18	Vijayawada		*Urban Area (Vijayawada Town)*															
19	Mogalarajapuram		*Urban Area (included in Vijayawada Municipality)*															
20	Mokhasa Machavaram		*Urban Area (included in Vijayawada Municipality)*															
21	Gunadala		*Urban Area (Gunadala Town)*															
22	Ramvarappadu		*Out Growth to Gunadala Town*															
23	Prasadampadu		986	301	71	3	224	199	20	12	671	87			8	14	725	1,314
24	Enikepadu		1,062	359	103	9	236	254	26	18	697	78			6	10	623	1,197
25	Nidamanuru		1,714	605	453	6	573	496	64	32	624	71			21	221	1,157	1,982

(1)	(2)	(15)	(16)	(17)	(18)	(19)	(20)	(21)	(22)	(23)	(24)	(25)	(26)	(27)	(28)
26	Done Atukuru	8	1	..	..	..	..	..	1	8	..	..	..	1	3
27	Gudavalle	547	268	132	1	275	232	10	8	130	27	..	1	399	598
28	Velpuru	704	506	186	20	367	458	6	5	145	23	7	93	473	521
29	Uppaluru	1,250	685	277	15	694	616	101	18	178	36	16	13	832	1,365
30	Tenneru	1,190	842	334	55	648	711	37	7	171	69	6	10	650	889
31	Maredumaka	288	192	38	6	216	175	4	1	30	10	44	78	202	270
32	Kandalampadu	164	136	18	1	123	130	..	..	23	5	..	..	71	103
33	Kunderu	903	572	270	12	453	517	32	11	148	32	1	..	621	981
34	Neppalle	516	378	89	7	341	348	11	4	75	19	..	3	327	468
35	Kolavennu	1,376	905	200	3	895	848	22	3	259	51	17	12	807	1,277
36	Punadipadu	1,240	839	196	18	682	732	57	43	305	46	28	80	880	1,343
37	Edupugallu	1,341	517	374	67	540	338	52	37	375	75	1	1	759	1,543
38	Ganguru	814	268	101	..	359	228	18	..	336	40	1	1	577	1,095
39	Poranki	2,384	818	368	7	838	643	77	14	1,101	154	10	123	1,630	2,996
40	Kanuru	*Out Growth to Patamata Town*													
41	Patamata	*Urban Area (PatamataTown)*													
42	Enamalakuduru	2,280	806	221	8	416	449	134	43	1,509	306	2	63	1,434	2,632
43	Pedapulipaka	758	413	193	5	423	387	8	..	134	21	..	4	404	724
44	Tadigadapa	1,431	413	136	3	558	358	70	4	667	48	..	1	878	1,838
45	Penamaluru	2,411	1,127	581	9	1,112	1,000	83	9	635	109	24	58	1,596	2,721
46	Gosala	653	184	91	..	327	153	60	10	175	21	5	141	483	786
47	Kankipadu	*Urban Area (Kankipadu Town)*													
48	Konathanapadu	111	103	13	5	90	92	1	5	7	1	..	1	80	76
49	Prodduturu	648	403	251	22	271	337	15	14	111	30	..	..	475	714
50	Godavarru	940	541	252	1	486	488	2	4	200	48	8	25	690	1,063
51	Vanukuru	1,628	957	309	1	917	844	77	57	325	55	..	15	1,036	1,528
52	Chodavaram	855	482	245	2	460	458	9	1	141	21	..	..	433	829
53	Madduru	1,011	437	290	9	503	382	35	28	183	18	8	125	464	859
54	Royyuru	683	253	310	8	270	229	15	4	88	12	3	193	371	605
55	Chinnapulipaka	259	195	41	5	147	147	16	33	55	10	2	14	154	201
56	Boddapadu	484	244	125	2	246	221	28	2	85	19	17	130	292	423
57	North Vallur	2,028	1,087	511	27	1,178	973	81	14	258	73	28	181	1,328	2,019
58	South Vallur	2,250	905	806	29	1,048	806	68	10	328	60	2	301	1,380	2,235
59	Garikaparru	922	601	232	7	538	554	3	2	149	38	1	1	559	850
60	Penamakuru	677	440	155	19	401	388	8	3	113	30	..	4	479	643
61	Chagantipadu	825	385	444	110	285	239	14	5	82	31	..	6	479	811
62	Devarapalle	770	423	285	146	327	234	14	3	144	40	..	129	591	734

PRIMARY CENSUS ABSTRACT

KRISHNA DISTRICT — VIJAYAWADA URBAN AGGLOMERATION — VIJAYAWADA TALUK

Location Code No.	Name of Town/ Block	Area in Sq. Kms.	No. of Occupied Residential houses	No. of households	Total population (including institutional and Houseless Population)			Scheduled Castes		Scheduled Tribes		Literates	
					Persons	Males	Females	Males	Females	Males	Females	Males	Females
(1)	(2)	(3)	(4)	(5)	(6)	(7)	(8)	(9)	(10)	(11)	(12)	(13)	(14)
	Vijayawada Urban Agglomeration	**82.50**	**103,712**	**113,143**	**543,008**	**277,787**	**265,221**	**19,747**	**19,147**	**2,823**	**2,815**	**187,237**	**139,669**
XVI	**Vijayawada City**	**33.25**	**88,960**	**95,562**	**461,772**	**235,126**	**226,646**	**16,961**	**16,663**	**2,457**	**2,466**	**158,821**	**118,653**
	Vijayawada (M)	29.40	87,529	94,016	454,577	231,462	223,115	16,624	16,304	2,450	2,456	156,830	117,348
	Bhavanipuram O.G.to Vijayawada (M)	3.85	1,431	1,546	7,195	3,664	3,531	337	359	7	10	1,991	1,305
XIII	**Patamata (P)**	**34.92**	**9,321**	**11,282**	**51,492**	**26,677**	**24,815**	**1,404**	**1,342**	**171**	**169**	**17,167**	**13,535**
	Patamata (P)	25.90	7,290	9,223	41,802	21,403	20,399	983	960	155	155	13,928	11,664
	Kanuru O.G. to Patamata (P)	9.02	2,031	2,059	9,690	5,274	4,416	421	382	16	14	3,239	1,871
V	**Gunadala (P)**	**14.33**	**5,431**	**6,299**	**29,744**	**15,984**	**13,760**	**1,382**	**1,142**	**195**	**180**	**11,249**	**7,481**
	Gunadala (P)	11.00	4,338	5,054	24,310	13,201	11,109	1,269	1,030	148	139	9,555	6,319
	Ramvarappadu O.G. to Gunadala (P)	3.33	1,093	1,245	5,434	2,783	2,651	113	112	47	41	1,694	1,162

VIJAYAWADA MUNICIPALITY

6/XVI	**VIJAYAWADA (M)**	**29.40**	**87,529**	**94,016**	**454,577**	**231,462**	**223,115**	**16,624**	**16,304**	**2,450**	**2,456**	**156,830**	**117,348**
	Locality 1		2,696	2,727	12,462	6,350	6,112	613	628	82	106	3,898	2,595
	2		316	345	2,149	1,104	1,045	135	133	20	21	894	764
	3		1,039	1,054	4,868	2,421	2,447	87	114	17	20	1,591	1,256
	4		2,985	3,004	14,331	7,258	7,073	628	607	315	325	4,140	2,603
	5		2,140	2,180	10,887	5,516	5,371	617	612	161	145	3,507	2,530
	6		3,436	3,521	16,912	8,591	8,321	1,661	1,652	97	105	5,133	3,412
	7		1,185	1,229	6,288	3,197	3,091	197	190	2	2	1,635	1,032
	8		3,233	3,434	18,440	9,219	9,221	1,586	1,644	71	80	5,909	4,344
	9		7,516	7,613	38,099	19,215	18,884	14	12	55	51	11,671	8,289
	10		2,593	2,766	13,401	6,783	6,618	22	22	6	5	4,612	3,343
	11		3,157	3,689	19,230	10,086	9,144	26	28	18	26	8,308	6,479
	12		611	746	3,568	1,927	1,641	71	65	..	..	1,402	999

(1)	(2)	(3)	(4)	(5)	(6)	(7)	(8)	(9)	(10)	(11)	(12)	(13)	(14)
Locality	13		2,581	2,661	11,132	5,718	5,414	475	470	169	194	2,021	964
	14		530	582	3,024	1,519	1,505	164	131	31	39	1,220	1,034
	15		533	567	2,938	1,672	1,266	30	2	9	..	1,159	807
	16		1,112	1,232	5,437	2,896	2,541	85	69	22	24	2,229	1,683
	17		2,582	2,856	14,277	7,296	6,981	1,607	1,568	42	48	5,383	4,053
	18		1,294	2,047	9,609	4,929	4,680	818	788	35	37	3,500	2,498
	19		638	699	3,156	1,595	1,561	244	236	83	80	1,113	702
	20		1,169	1,181	5,663	2,920	2,743	492	477	5	4	2,072	1,491
	21		1,637	1,679	7,578	3,859	3,719	290	273	23	15	2,623	2,027
	22		1,024	1,054	5,654	2,894	2,760	238	227	78	63	2,459	2,050
	23		2,762	3,396	16,967	8,348	8,619	3	98	3	6	6,809	6,364
	24		3,694	3,756	17,422	8,779	8,643	55	65	12	21	5,996	4,623
	25		588	603	3,083	1,562	1,521	..	..	5	7	1,046	764
	26		1,217	1,406	6,288	3,197	3,091	14	9	14	12	2,417	2,115
	27		1,810	2,087	10,354	5,382	4,972	150	59	20	9	4,370	3,542
	28		848	920	5,049	2,546	2,503	106	102	11	12	2,000	1,578
	29		2,656	3,059	15,196	7,534	7,662	38	32	21	22	6,257	5,457
	30		2,546	2,989	14,291	7,226	7,065	247	216	42	45	5,088	3,892
	31		1,435	1,572	7,572	3,937	3,635	31	14	4	3	3,204	2,622
	32		3,204	3,330	15,773	8,061	7,712	845	834	8	52	5,221	3,735
	33		1,332	1,453	7,049	3,579	3,470	40	44	6	2	2,465	1,924
	34		424	456	2,006	1,019	987	213	198	14	15	745	551
	35		748	788	3,441	1,784	1,657	604	558	7	7	894	579
	36		598	639	3,121	1,648	1,473	777	684	45	..	1,199	836
	37		407	416	2,084	1,139	945	391	379	43	10	879	575
	38		741	913	4,698	2,250	2,448	349	404	19	21	1,693	1,554
	39		1,088	1,284	6,497	3,308	3,189	49	13	52	53	2,416	1,864
	40		2,721	2,734	14,019	7,287	6,732	659	677	266	222	5,220	4,000
	41		9,915	10,258	46,987	24,095	22,892	582	593	273	273	15,636	11,244
	42		2,677	2,921	13,469	6,783	6,686	884	881	175	192	3,775	2,497
	43		2,111	2,170	10,108	5,033	5,075	487	489	76	82	3,021	2,077

BHAVANIPURAM OUTGROWTH TO VIJAYAWADA MUNICIPALITY

BHAVANIPURAM		**3.85**	**1,431**	**1,546**	**7,195**	**3,664**	**3,531**	**337**	**359**	**7**	**10**	**1,991**	**1,305**
Block	1		563	564	2,579	1,275	1,304	94	104	1	2	678	438
	2		126	126	638	321	317	218	232	..	..	202	159
	3		586	700	3,238	1,685	1,553	18	17	6	8	900	582
	4		156	156	740	383	357	7	6	..	..	211	126

PRIMARY CENSUS ABSTRACT

KRISHNA DISTRICT — VIJAYAWADA URBAN AGGLOMERATION — VIJAYAWADA TALUK

Location Code No.	Name of Town/ Block	MAIN WORKERS													
		Total Main Workers (I-IX)		Cultivators (I)		Agricultural labourers (II)		Household Industry Manufacturing, Processing, Servicing & Repairs [V (a)]		Other Workers (III, IV, V (b) & VI to IX)		Marginal Workers		Non-Workers	
		Males	Females	Males	Females	Males	Females	Males	Females	Males	Females	Males	Females	Males	Females
(1)	(2)	(15)	(16)	(17)	(18)	(19)	(20)	(21)	(22)	(23)	(24)	(25)	(26)	(27)	(28)
Vijayawada Urban Agglomeration		**145,208**	**18,700**	**2,124**	**80**	**3,799**	**2,557**	**2,470**	**778**	**136,815**	**15,285**	**982**	**1,667**	**131,597**	**244,854**
XVI Vijayawada City		**122,875**	**14,459**	**988**	**45**	**1,249**	**593**	**1,816**	**647**	**118,822**	**13,174**	**863**	**1,510**	**111,388**	**210,677**
Vijayawada (M)		120,874	14,159	946	41	1,173	517	1,691	569	117,064	13,032	862	1,505	109,726	207,451
Bhavanipuram O.G. to Vijayawada (M)		2,001	300	42	4	76	76	125	78	1,758	142	1	5	1,662	3,226
XIII Patamata (P)		**14,608**	**2,733**	**812**	**19**	**1,417**	**1,214**	**506**	**111**	**11,873**	**1,389**	**85**	**41**	**11,984**	**22,041**
Patamata (P)		11,643	2,040	546	8	1,039	712	482	98	9,576	1,222	79	27	9,681	18,332
Kanuru O.G. to Patamata (P)		2,965	693	266	11	378	502	24	13	2,297	167	6	14	2,303	3,709
V Gunadala (P)		**7,725**	**1,508**	**324**	**16**	**1,133**	**750**	**148**	**20**	**6,120**	**722**	**34**	**116**	**8,225**	**12,136**
Gunadala (P)		6,175	1,074	243	9	745	430	137	18	5,050	617	25	45	7,001	9,990
Ramvarappadu O.G. to Gunadala (P)		1,550	434	81	7	388	320	11	2	1,070	105	9	71	1,224	2,146
		VIJAYAWADA MUNICIPALITY													
6/XVI VIJAYAWADA (M)		**120,874**	**14,159**	**946**	**41**	**1,173**	**517**	**1,691**	**569**	**117,064**	**13,032**	**862**	**1,505**	**109,726**	**207,451**
Locality	1	3,494	310	12	3	40	18	62	11	3,380	278	12	27	2,844	5,775
	2	481	20	1	..	5	2	..	..	475	18	10	..	613	1,025
	3	1,320	137	22	1	31	11	6	..	1,261	125	9	11	1,092	2,299
	4	3,988	526	32	..	58	45	84	16	3,814	465	11	33	3,259	6,514
	5	2,823	306	9	..	42	11	72	20	2,700	275	25	68	2,668	4,997
	6	4,597	619	13	..	23	29	172	27	4,389	563	29	68	3,965	7,634
	7	1,781	214	..	..	..	..	31	17	1,750	197	8	31	1,408	2,846
	8	4,552	625	4	..	5	1	39	31	4,504	593	47	34	4,620	8,562
	9	10,841	1,388	31	..	11	13	219	61	10,580	1,314	12	123	8,362	17,373
	10	3,676	344	10	2	64	2	43	15	3,559	325	47	29	3,060	6,245
	11	5,124	318	14	..	..	..	29	21	5,081	297	17	20	4,945	8,806
	12	902	117	1	1	1	1	8	2	892	113	2	3	1,023	1,521

(1)	(2)	(15)	(16)	(17)	(18)	(19)	(20)	(21)	(22)	(23)	(24)	(25)	(26)	(27)	(28)
Locality	13	3,526	723	6	1	41	36	47	29	3,432	657	27	235	2,165	4,456
	14	704	107	1	..	..	1	3	1	700	105	7	8	808	1,390
	15	753	49	9	..	..	..	1	1	743	48	..	..	919	1,217
	16	1,530	181	5	..	4	..	55	21	1,466	160	6	4	1,360	2,356
	17	3,424	447	3	..	12	..	51	9	3,358	438	15	12	3,857	6,522
	18	2,417	226	8	..	3	3	9	3	2,397	220	22	15	2,490	4,439
	19	845	109	16	..	74	22	4	2	751	85	..	7	750	1,445
	20	1,439	97	37	1	8	2	3	2	1,391	92	..	1	1,481	2,645
	21	2,008	196	62	2	109	67	6	2	1,831	125	5	7	1,846	3,516
	22	1,241	91	2	..	4	..	13	..	1,222	91	7	10	1,646	2,659
	23	4,144	462	48	..	10	1	21	14	4,065	447	20	71	4,184	8,086
	24	4,616	569	48	1	55	10	67	13	4,446	545	61	52	4,102	8,022
	25	871	93	3	..	..	..	..	2	868	91	4	6	687	1,422
	26	1,592	179	17	..	..	..	6	6	1,569	173	1	4	1,604	2,908
	27	2,684	294	36	3	2	..	17	12	2,629	279	17	11	2,681	4,667
	28	1,327	177	6	..	4	..	5	..	1,312	177	2	1	1,217	2,325
	29	3,824	485	65	1	4	..	20	3	3,735	481	22	54	3,688	7,123
	30	3,876	405	31	..	17	5	69	27	3,759	373	14	36	3,336	6,624
	31	1,806	211	62	1	5	3	10	5	1,729	202	4	3	2,127	3,421
	32	4,167	500	71	2	33	4	48	12	4,015	482	52	6	3,842	7,206
	33	1,891	266	29	1	5	..	12	4	1,845	261	9	60	1,679	3,144
	34	543	84	2	3	1	..	8	3	532	78	1	1	475	902
	35	990	146	1	1	10	3	34	13	945	129	2	8	792	1,503
	36	705	164	5	..	5	4	4	38	691	122	50	29	893	1,280
	37	454	87	..	..	1	..	2	3	451	84	11	13	674	845
	38	1,093	185	11	1	1	..	2	4	1,079	180	2	23	1,155	2,240
	39	1,620	168	18	5	10	2	34	9	1,558	152	11	13	1,677	3,008
	40	3,531	463	69	1	106	49	51	12	3,305	401	11	10	3,745	6,259
	41	13,506	1,302	72	3	123	44	156	45	13,155	1,210	75	154	10,514	21,436
	42	3,526	361	25	2	131	53	140	42	3,230	264	142	98	3,115	6,227
	43	2,642	408	29	5	115	75	28	11	2,470	317	33	106	2,358	4,561

BHAVANIPURAM OUTGROWTH TO VIJAYAWADA MUNICIPALITY

BHAVANIPURAM		**2,001**	**300**	**42**	**4**	**76**	**76**	**125**	**78**	**1,758**	**142**	**1**	**5**	**1,662**	**3,226**
Block	1	710	213	10	4	62	69	95	77	543	63	..	1	565	1,090
	2	146	14	..	..	3	1	1	..	142	13	..	..	175	303
	3	950	63	23	..	8	5	28	1	891	57	1	4	734	1,486
	4	195	10	9	..	3	1	1	..	182	9	..	..	188	347

PRIMARY CENSUS ABSTRACT

KRISHNA DISTRICT — VIJAYAWADA URBAN AGGLOMERATION — VIJAYAWADA TALUK

Location Code No.	Name of Town/ Block	Area in Sq. Kms.	No. of Occupied Residential houses	No. of households	Total population (including institutional and Houseless Population)			Scheduled Castes		Scheduled Tribes		Literates	
					Persons	Males	Females	Males	Females	Males	Females	Males	Females
(1)	(2)	(3)	(4)	(5)	(6)	(7)	(8)	(9)	(10)	(11)	(12)	(13)	(14)
					PATAMATA TOWN								
6/XIII	**PATAMATA (P)**	**25.90**	**7,290**	**9,223**	**41,802**	**21,403**	**20,399**	**983**	**960**	**155**	**155**	**13,928**	**11,664**
	Block 1		730	734	3,410	1,772	1,638	156	135	1	2	1,238	941
	2		441	481	2,090	1,079	1,011	4	3	6	3	743	578
	3		51	180	783	398	385	9	5	..	..	294	228
	4		126	176	788	401	387	3	..	..	..	317	259
	5		491	526	2,283	1,157	1,126	4	8	..	..	673	482
	6		133	142	603	316	287	188	171	5	10	155	77
	7		211	211	956	494	462	..	1	..	..	389	314
	8		274	332	1,609	815	794	2	..	..	..	393	309
	9		115	252	1,050	566	484	..	..	..	..	322	204
	10		113	201	855	442	413	2	4	35	28	246	136
	11		156	215	1,000	497	503	1	1	..	..	402	391
	12		167	264	1,121	565	556	2	1	37	39	383	249
	13		149	251	1,204	637	567	27	..	2	..	460	312
	14		991	1,361	5,641	2,934	2,707	309	304	4	4	1,721	1,163
	15		382	599	2,668	1,366	1,302	76	76	2	2	1,120	932
	16		889	974	5,008	2,439	2,569	102	119	19	22	1,155	1,973
	17		557	577	2,561	1,312	1,249	12	16	5	7	943	700
	18		485	831	3,855	1,996	1,859	13	16	35	35	1,452	1,180
	19		605	692	3,215	1,658	1,557	70	98	..	1	1,231	1,026
	20		224	224	1,102	559	543	3	2	4	2	291	210
					KANURU OUTGROWTH TO PATAMATA TOWN								
	KANURU	**9.02**	**2,031**	**2,059**	**9,690**	**5,274**	**4,416**	**421**	**382**	**16**	**14**	**3,239**	**1,871**
	Block 1		123	127	533	268	265	..	..	..	..	117	48
	2		172	173	698	353	345	..	..	..	..	166	100
	3		172	172	684	347	337	103	101	..	..	178	116
	4		222	231	1,084	553	531	3	2	12	14	293	189
	5		992	1,006	4,574	2,441	2,133	69	53	2	.	1,470	970
	6		350	350	2,117	1,312	805	246	226	2	..	1,015	448

(1)	(2)	(3)	(4)	(5)	(6)	(7)	(8)	(9)	(10)	(11)	(12)	(13)	(14)
					GUNADALA TOWN								
6/V	**GUNADALA (P)**	**11.00**	**4,338**	**5,054**	**24,310**	**13,201**	**11,109**	**1,269**	**1,030**	**148**	**139**	**9,555**	**6,319**
	Block 1		573	650	2,926	1,505	1,421	176	137	48	47	996	748
	2		329	559	2,912	1,636	1,276	91	42	2	..	1,245	714
	3		188	316	1,412	708	704	66	64	48	42	497	366
	4		270	319	1,454	749	705	4	1	5	5	604	508
	5		402	482	2,056	1,076	980	16	30	9	10	881	795
	6		748	807	3,509	1,833	1,676	74	81	3	2	1,233	869
	7		217	229	1,029	524	505	..	..	..	..	255	166
	8		201	256	1,136	600	536	11	13	2	4	465	433
	9		242	242	1,132	581	551	223	227	1	3	379	281
	10		362	365	1,811	918	893	231	181	..	..	590	437
	11		806	829	4,933	3,071	1,862	377	254	30	26	2,410	1,002
					RAMVARAPPADU OUTGROWTH TO GUNADALA TOWN								
	RAMVARAPPADU	**3.33**	**1,093**	**1,245**	**5,434**	**2,783**	**2,651**	**113**	**112**	**47**	**41**	**1,694**	**1,162**
	Block 1		274	298	1,402	707	695	41	35	..	..	471	371
	2		306	419	1,890	981	909	6	5	40	36	662	467
	3		513	528	2,142	1,095	1,047	66	72	7	5	561	324

PRIMARY CENSUS ABSTRACT

KRISHNA DISTRICT — VIJAYAWADA URBAN AGGLOMERATION — VIJAYAWADA TALUK

Location Code No.	Name of Town/ Block	MAIN WORKERS													
		Total Main Workers (I-IX)		Cultivators (I)		Agricultural labourers (II)		Household Industry Manufacturing, Processing, Servicing & Repairs [V (a)]		Other Workers (III, IV, V (b) & VI to IX)		Marginal Workers		Non-Workers	
		Males	Females	Males	Females	Males	Females	Males	Females	Males	Females	Males	Females	Males	Females
(1)	(2)	(15)	(16)	(17)	(18)	(19)	(20)	(21)	(22)	(23)	(24)	(25)	(26)	(27)	(28)
						PATAMATA TOWN									
6/XIII	**PATAMATA (P)**	**11,643**	**2,040**	**546**	**8**	**1,039**	**712**	**482**	**98**	**9,576**	**1,222**	**79**	**27**	**9,681**	**18,332**
	Block 1	1,019	86	58	1	88	35	12	..	861	50	..	..	753	1,552
	2	656	52	20	..	34	15	40	10	562	27	..	1	423	958
	3	233	27	9	..	34	11	..	..	190	16	1	..	164	358
	4	214	22	38	1	1	2	6	..	169	19	..	..	187	365
	5	679	231	33	2	157	163	33	9	456	57	..	..	478	895
	6	163	86	..	..	69	75	..	..	94	11	..	..	153	201
	7	265	38	24	..	6	4	10	1	225	33	..	..	229	424
	8	454	82	41	..	21	13	10	2	382	67	..	..	361	712
	9	315	88	13	..	50	48	22	7	230	33	..	..	251	396
	10	260	40	10	..	35	12	2	2	213	26	..	5	182	368
	11	276	29	52	1	11	4	3	2	210	22	..	4	221	470
	12	342	68	6	..	14	13	40	9	282	46	1	1	222	487
	13	364	51	9	..	17	5	37	10	301	36	..	1	273	515
	14	1,673	288	22	..	290	187	123	11	1,238	90	67	9	1,194	2,410
	15	645	135	36	..	35	34	16	2	558	99	..	2	721	1,165
	16	1,092	354	78	2	39	19	10	7	965	326	8	4	1,339	2,211
	17	721	80	22	1	38	20	28	8	633	51	2	..	589	1,169
	18	1,055	168	33	..	87	48	41	11	894	109	..	..	941	1,691
	19	907	105	40	..	12	4	47	7	808	94	..	..	751	1,452
	20	310	10	2	..	1	..	2	..	305	10	..	..	249	533
						KANURU OUTGROWTH TO PATAMATA TOWN									
	KANURU	**2,965**	**693**	**266**	**11**	**378**	**502**	**24**	**13**	**2,297**	**167**	**6**	**14**	**2,303**	**3,709**
	Block 1	166	111	56	5	45	98	8	4	57	4	..	..	102	154
	2	207	112	53	2	42	85	3	3	109	22	1	2	145	231
	3	208	128	29	2	82	115	..	1	97	10	1	..	138	209
	4	313	117	66	..	90	99	1	1	156	17	1	..	239	414
	5	1,503	89	30	2	70	39	12	1	1,391	47	1	3	937	2,041
	6	568	136	32	..	49	66	..	3	487	67	2	9	742	660

(1)	(2)	(15)	(16)	(17)	(18)	(19)	(20)	(21)	(22)	(23)	(24)	(25)	(26)	(27)	(28)
						GUNADALA TOWN									
6/V	**GUNADALA (P)**	**6,175**	**1,074**	**243**	**9**	**745**	**430**	**137**	**18**	**5,050**	**617**	**25**	**45**	**7,001**	**9,990**
	Block 1	799	151	14	..	72	73	4	3	709	75	5	4	701	1,266
	2	686	90	15	..	31	6	51	4	589	80	11	33	939	1,153
	3	364	80	4	..	85	42	..	..	275	38	..	..	344	624
	4	363	48	16	..	35	6	1	1	311	41	1	2	385	655
	5	480	78	16	..	9	5	12	..	443	73	..	..	596	902
	6	986	103	57	4	119	70	43	5	767	24	3	1	844	1,572
	7	319	119	33	3	171	103	5	..	110	13	..	..	205	386
	8	284	25	43	1	33	6	..	..	208	18	3	1	313	510
	9	315	97	11	1	90	63	8	..	206	33	..	..	266	454
	10	429	91	2	..	52	32	7	1	368	58	1	..	488	802
	11	1,150	192	32	..	48	24	6	4	1,064	164	1	4	1,920	1,666
						RAMVARAPPADU OUTGROWTH TO GUNADALA TOWN									
	RAMVARAPPADU	**1,550**	**434**	**81**	**7**	**388**	**320**	**11**	**2**	**1,070**	**105**	**9**	**71**	**1,224**	**2,146**
	Block 1	380	74	28	..	56	46	3	..	293	28	6	68	321	553
	2	518	68	18	1	53	30	8	1	439	36	3	2	460	839
	3	652	292	35	6	279	244	..	1	338	41	..	1	443	754

PRIMARY CENSUS ABSTRACT

KRISHNA DISTRICT — KANKIPADU TOWN — VIJAYAWADA TALUK

Location Code No.	Name of Town/ Block	Area in Sq. Kms.	No. of Occupied Residential houses	No. of households	Total population (including institutional and Houseless Population)			Scheduled Castes		Scheduled Tribes		Literates	
					Persons	Males	Females	Males	Females	Males	Females	Males	Females
(1)	(2)	(3)	(4)	(5)	(6)	(7)	(8)	(9)	(10)	(11)	(12)	(13)	(14)
6/VIII	**KANKIPADU (P)**	**3.37**	**1,916**	**2,235**	**10,007**	**5,121**	**4,886**	**485**	**364**	**60**	**48**	**3,306**	**2,280**
	Block 1		83	140	612	302	310	9	6	..	..	222	175
	2		162	200	916	452	464	9	7	..	..	320	226
	3		173	175	745	375	370	38	44	10	10	162	115
	4		138	140	571	287	284	216	204	2	..	109	60
	5		278	278	1,375	722	653	103	28	14	8	532	326
	6		282	282	1,197	607	590	4	3	..	..	398	310
	7		138	215	975	521	454	25	..	..	..	394	246
	8		114	146	667	337	330	6	4	13	9	204	135
	9		138	149	686	349	337	14	9	..	..	252	197
	10		68	72	332	172	160	..	..	..	..	132	120
	11		83	133	622	320	302	37	37	8	7	210	132
	12		259	305	1,309	677	632	24	22	13	14	371	238

PRIMARY CENSUS ABSTRACT

KRISHNA DISTRICT — KANKIPADU TOWN — VIJAYAWADA TALUK

Location Code No.	Name of Town/ Block	MAIN WORKERS												NON-WORKERS	
		Total Main Workers (I-IX)		Cultivators (I)		Agricultural labourers (II)		Household Industry Manufacturing, Processing, Servicing & Repairs [V (a)]		Other Workers (III, IV, V (b) & VI to IX)		Marginal Workers			
		Males	Females	Males	Females	Males	Females	Males	Females	Males	Females	Males	Females	Males	Females
(1)	(2)	(15)	(16)	(17)	(18)	(19)	(20)	(21)	(22)	(23)	(24)	(25)	(26)	(27)	(28)
6/VIII	**KANKIPADU (P)**	**2,731**	**929**	**222**	**9**	**709**	**708**	**59**	**16**	**1,741**	**196**	**2**	**21**	**2,388**	**3,936**
	Block 1	163	13	8	..	11	6	4	..	140	7	..	..	139	297
	2	231	84	15	1	54	59	7	..	155	24	..	..	221	380
	3	191	110	12	2	89	82	6	5	84	21	1	..	183	260
	4	190	137	..	..	170	137	..	..	20	..	..	..	97	147
	5	358	130	48	4	82	114	..	..	228	12	..	12	364	511
	6	350	88	27	..	27	64	4	..	292	24	1	1	256	501
	7	244	63	41	1	24	20	24	3	155	39	..	..	277	391
	8	186	87	29	1	61	65	4	6	92	15	..	1	151	242
	9	179	62	6	..	52	51	6	1	115	10	..	..	170	275
	10	85	7	10	..	1	4	3	..	71	3	..	2	87	151
	11	167	50	18	..	36	36	..	..	113	14	..	3	153	249
	12	387	98	8	..	102	70	1	1	276	27	..	2	290	532

ALPHABETICAL LIST OF VILLAGES

VUYYUR TALUK

1981 Location Code No. (1)	Name of Village (2)
38	Agniparru
4	Akunuru
33	Aminapuram
17	Bollapadu
2	Chalivendrapalem
41	Chennuruvaripalem
20	China Ogirala
52	Choragudi
1	Davuluru
34	Fathelanka
26	Gopuvanipalem
23	Gurazada
30	Gurralalanka
43	Guruvindapalle
29	Hanumanthapuram
46	Illur
47	Inapur
9	Indupalle
14	Jabarlapudi
5	Kadavakollu
11	Kalvapamula
32	Kanakavalli
31	Kapileswarapuram
6	Katur
40	Krishnapuram
50	Kuderu
21	Kummamuru
49	Lankapalle
48	Lankapallelanka
8	Madhirapadu
44	Madhurapuram
39	Mamillapalle
24	Mantada
15	Marrivada
42	Meduru
13	Mudunur
45	Mulakalapalle
28	Mullapudi
7	Nandamuru
36	Paidikondalapalem
37	Paidimukkala
3	Peda Ogirala
53	Penumatcha
12	Ramachandrapuram
16	Sayapuram
51	Sreerangapuram
25	Tadanki
35	Veeranki
19	Veeravalli Mokhasa
27	Velpuru
10	Vemanda
18	Vuyyur
22	Yakamur

PRIMARY CENSUS ABSTRACT

KRISHNA DISTRICT — VUYYUR TALUK

Location Code No.	Name of Village/ Town		Area in hectares	No. of Occupied Residential houses	No. of households	Total population (including institutional and Houseless Population)			Scheduled Castes		Scheduled Tribes		Literates	
						Persons	Males	Females	Males	Females	Males	Females	Males	Females
(1)	(2)		(3)	(4)	(5)	(6)	(7)	(8)	(9)	(10)	(11)	(12)	(13)	(14)
	VUYYUR TALUK	**T***	**265.6**	**25,993**	**28,733**	**123,429**	**62,254**	**61,175**	**11,171**	**10,953**	**1,476**	**1,417**	**31,177**	**23,406**
		R*	**248.8**	**21,868**	**23,826**	**100,060**	**50,498**	**49,562**	**9,950**	**9,601**	**1,246**	**1,199**	**24,541**	**18,434**
		U*	**16.8**	**4,125**	**4,907**	**23,369**	**11,756**	**11,613**	**1,221**	**1,352**	**230**	**218**	**6,636**	**4,972**
1	Davuluru		365.43	198	226	862	432	430	171	173	1	..	231	136
2	Chalivendrapalem		158.63	170	170	786	428	358	14	8	13	10	216	140
3	Peda Ogirala		690.79	784	819	3,471	1,736	1,735	228	208	134	139	1,044	827
4	Akunuru		363.00	631	675	3,013	1,579	1,434	410	302	23	37	1,034	680
5	Kadavakollu		129.09	243	247	1,120	546	574	70	66	7	8	251	217
6	Katur		1,585.54	1,350	1,503	6,552	3,315	3,237	361	358	30	27	1,830	1,485
7	Nandamuru		224.60	343	362	1,638	811	827	114	115	..	..	355	283
8	Madhirapadu		184.53	97	110	399	210	189	4	7	..	..	107	67
9	Indupalle		1,096.70	808	912	3,715	1,816	1,899	104	108	61	64	970	810
10	Vemanda		479.55	333	350	1,291	636	655	114	104	9	8	333	237
11	Kalvapamula		784.27	736	826	3,478	1,779	1,699	608	567	46	42	853	642
12	Ramachandrapuram		210.03				*Uninhabited*							
13	Mudunur		1,220.12	963	1,050	4,415	2,227	2,188	573	532	22	17	1,152	952
14	Jabarlapudi		221.77	59	74	310	153	157	83	71	..	..	57	46
15	Marrivada		311.20	492	517	2,044	1,003	1,041	356	355	5	7	450	309
16	Sayapuram		333.46	236	237	939	476	463	131	152	2	3	251	182
17	Bollapadu		209.63	510	520	1,825	914	911	171	167	36	39	440	365
18	Vuyyur (R)		2,076.44	1,056	1,181	5,107	2,636	2,471	873	829	47	31	1,537	1,095
19	Veeravalli Mokhasa		290.97	202	203	895	460	435	..	..	1	2	253	160
20	China Ogirala		518.81	647	725	3,215	1,631	1,584	329	307	77	69	789	675
21	Kummamuru		407.92	276	295	1,095	548	547	344	343	28	21	305	198
22	Yakamur		254.95	439	446	1,804	914	890	152	177	..	..	562	406
23	Gurazada		451.63	394	407	1,780	910	870	178	155	26	27	281	146
24	Mantada		226.62	767	976	4,081	2,047	2,034	210	192	178	191	1,036	836
25	Tadanki		423.30	395	448	1,953	1,000	953	70	73	18	13	406	228

(1)	(2)	(3)	(4)	(5)	(6)	(7)	(8)	(9)	(10)	(11)	(12)	(13)	(14)
26	Gopuvanipalem	201·53	120	134	604	320	284	9	7	9	11	190	138
27	Velpuru	242.81	109	113	467	228	239	68	82	6	2	107	77
28	Mullapudi	288.14	220	223	985	488	497	56	59	..	..	282	162
29	Hanumanthapuram	194·25	540	583	2,364	1,191	1,173	356	349	22	19	381	293
30	Gurralalanka	63.54	70	99	406	197	209	3	2	6	4	121	111
31	Kapileswarapuram	1,942.08	1,297	1,475	6,249	3,142	3,107	635	644	64	50	1,540	1,144
32	Kanakavalli	198.30	168	168	753	383	370	14	19	17	13	157	102
33	Aminapuram	343.98	297	316	1,310	656	654	133	127	12	11	338	301
34	Fathelanka	155.40	97	110	578	293	285	3	..	..	..	92	30
35	Veeranki	277.61	279	325	1,278	660	618	46	63	..	..	346	189
36	Paidikondalapalem	212.05	176	176	714	350	364	87	90	2	3	157	143
37	Paidimukkala	382·02	642	656	2,860	1,452	1,408	282	255	88	72	650	512
38	Agniparru	263.05	423	433	1,733	891	842	369	327	23	19	408	343
39	Mamillapalle	180.89	190	192	753	401	352	151	130	3	4	137	105
40	Krishnapuram	704.96	692	737	3,122	1,586	1,536	188	187	30	23	561	390
41	Chennuruvaripalem	147.71	35	35	133	63	70	..	..	..	..	22	14
42	Meduru	1,319.68	982	1,065	4,727	2,374	2,353	498	478	11	14	1,044	795
43	Guruvindapalle	96·72	190	200	733	375	358	174	168	..	..	156	83
44	Madhurapuram	223.79	28	29	110	54	56	..	..	2	4	47	46
45	Mulakalapalle	391·93	91	97	414	198	216	48	57	..	..	86	84
46	Illur	466.20	320	350	1,578	780	798	37	38	49	53	238	163
47	Inapur	159.45	603	615	2,482	1,265	1,217	207	197	16	7	549	383
48	Lankapallelanka	318.08				*Uninhabited*							
49	Lankapalle	290.16	343	381	1,410	677	733	284	309	3	4	260	284
50	Kuderu	539.48	401	409	1,755	873	882	50	51	51	63	376	219
51	Sreerangapuram	351.67	176	212	831	401	430	98	104	1	1	160	132
52	Choragudi	728.03	865	991	4,245	2,130	2,115	339	344	67	67	955	741
53	Penumatcha	520.42	385	423	1,678	863	815	147	145	..	..	438	328

PRIMARY CENSUS ABSTRACT

KRISHNA DISTRICT

VUYYUR TALUK

Location Code No.	Name of Village/ Town		MAIN WORKERS: Total Main Workers (I-IX) Males	Total Main Workers (I-IX) Females	Cultivators (I) Males	Cultivators (I) Females	Agricultural labourers (II) Males	Agricultural labourers (II) Females	Household Industry Manufacturing, Processing, Servicing & Repairs [V(a)] Males	Household Industry Manufacturing, Processing, Servicing & Repairs [V(a)] Females	Other Workers (III, IV, V(b) & VI to IX) Males	Other Workers (III, IV, V(b) & VI to IX) Females	Marginal Workers Males	Marginal Workers Females	Non-Workers Males	Non-Workers Females
(1)	(2)		(15)	(16)	(17)	(18)	(19)	(20)	(21)	(22)	(23)	(24)	(25)	(26)	(27)	(28)
	VUYYUR TALUK	***T***	***36,720***	***16,760***	***9,784***	***830***	***15,840***	***14,233***	***914***	***248***	***10,182***	***1,449***	***264***	***2,579***	***25,270***	***41,836***
		R	**30,455**	**14,800**	**9,283**	**688**	**14,040**	**12,874**	**804**	**227**	**6,328**	**1,011**	**164**	**2,469**	**19,879**	**32,293**
		U	**6,265**	**1,960**	**501**	**142**	**1,800**	**1,359**	**110**	**21**	**3,854**	**438**	**100**	**110**	**5,391**	**9,543**
1	Davuluru		244	204	23	1	161	194	1	..	59	9	..	..	188	226
2	Chalivendrapalem		248	100	96	6	104	86	3	2	45	6	..	2	180	256
3	Peda Ogirala		1,093	431	436	24	447	357	..	2	210	48	4	44	639	1,260
4	Akunuru		809	355	173	3	283	253	89	55	264	44	..	13	770	1,066
5	Kadavakollu		332	225	55	1	198	204	6	1	73	19	..	3	214	346
6	Katur		1,906	1,207	468	31	964	1,060	54	14	420	102	..	6	1,409	2,024
7	Nandamuru		498	375	116	2	275	336	3	4	104	33	..	..	313	452
8	Madhirapadu		136	72	44	2	69	64	3	1	20	5	..	..	74	117
9	Indupalle		1,111	649	302	11	502	559	16	..	291	79	4	153	701	1,097
10	Vemanda		406	277	115	14	224	243	13	8	54	12	..	1	230	377
11	Kalvapamula		1,060	804	187	41	640	725	14	4	219	34	5	23	714	872
12	Ramachandrapuram							*Uninhabited*								
13	Mudunur		1,281	584	438	27	604	505	30	2	209	50	1	3	945	1,601
14	Jabarlapudi		99	76	19	4	71	68	..	..	9	4	..	..	54	81
15	Marrivada		610	561	73	10	400	523	30	5	107	23	..	..	393	480
16	Sayapuram		282	106	114	10	107	85	22	7	39	4	..	..	194	357
17	Bollapadu		586	235	318	66	191	150	12	1	65	18	19	54	309	622
18	Vuyyur (R)		1,553	644	285	12	790	591	51	11	427	30	1	..	1,082	1,827
19	Veeravalli Mokhasa		234	61	122	..	85	61	1	..	26	..	..	..	226	374
20	China Ogirala		1,010	497	307	10	408	386	29	12	266	89	..	..	621	1,087
21	Kummamuru		318	188	46	5	165	174	..	4	107	5	3	40	227	319
22	Yakamur		568	270	156	4	184	248	21	3	207	15	1	..	345	620
23	Gurazada		511	275	112	10	300	253	15	6	84	6	16	16	383	579
24	Mantada		1,160	404	238	7	387	374	37	4	498	19	6	6	881	1,624
25	Tadanki		572	271	99	1	308	247	10	1	155	22	9	75	419	607

(1)	(2)	(15)	(16)	(17)	(18)	(19)	(20)	(21)	(22)	(23)	(24)	(25)	(26)	(27)	(28)
26	Gopuvanipalem	182	57	72	..	40	23	3	..	67	34	4	14	134	213
27	Velpuru	134	15	111	1	13	13	1	..	9	1	..	24	94	200
28	Mullapudi	308	10	160	..	79	6	15	1	54	3	5	214	175	273
29	Hanumanthapuram	753	231	172	2	494	219	14	1	73	9	..	215	438	727
30	Gurralalanka	125	10	29	..	37	7	7	..	52	3	..	21	72	178
31	Kapileswarapuram	1,905	900	439	8	1,155	849	16	4	295	39	6	110	1,231	2,097
32	Kanakavalli	222	163	97	..	79	151	1	3	45	9	..	2	161	205
33	Aminapuram	391	159	214	17	120	134	24	4	33	4	..	18	265	477
34	Fathelanka	176	16	77	8	29	4	13	1	57	3	15	3	102	266
35	Veeranki	431	281	136	19	177	239	35	17	83	6	10	30	219	307
36	Paidikondalapalem	234	91	124	..	78	80	2	..	30	11	..	6	116	267
37	Paidimukkala	839	36	164	..	357	18	27	3	291	15	3	304	610	1,068
38	Agniparru	528	357	125	11	333	323	18	12	52	11	11	109	352	376
39	Mamillapalle	251	150	78	14	149	135	14	1	10	..	..	..	150	202
40	Krishnapuram	1,027	488	336	51	554	423	20	..	117	14	..	65	559	983
41	Chennuruvaripalem	43	16	17	..	22	12	..	..	4	4	..	24	20	30
42	Meduru	1,438	825	456	92	742	692	45	14	195	27	3	212	933	1,316
43	Guruvindapalle	255	165	84	9	135	152	..	..	36	4	..	..	120	193
44	Madhurapuram	32	..	23	..	..	..	..	..	9	..	..	3	22	53
45	Mulakalapalle	145	22	89	3	49	19	..	..	7	..	..	58	53	136
46	Illur	474	187	210	11	154	159	16	5	94	12	4	88	302	523
47	Inapur	830	517	455	88	242	405	4	..	129	24	4	7	431	693
48	Lankapallelanka						*Uninhabited*								
49	Lankapalle	455	169	172	9	212	141	7	..	64	19	..	75	222	489
50	Kuderu	525	213	295	9	120	191	39	7	71	6	5	253	343	416
51	Sreerangapuram	231	161	53	3	111	146	9	2	58	10	17	40	153	229
52	Choragudi	1,326	464	549	26	389	388	11	5	377	45	6	106	798	1,545
53	Penumatcha	568	226	204	5	303	199	3	..	58	22	2	29	293	560

PRIMARY CENSUS ABSTRACT

KRISHNA DISTRICT — VUYYUR TOWN — VUYYUR TALUK

Location Code No.	Name of Town/ Block	Area in Sq. Kms.	No. of Occupied Residential houses	No. of households	Total population (including institutional and Houseless Population)			Scheduled Castes		Scheduled Tribes		Literates	
					Persons	Males	Females	Males	Females	Males	Females	Males	Females
(1)	(2)	(3)	(4)	(5)	(6)	(7)	(8)	(9)	(10)	(11)	(12)	(13)	(14)
6/XVII	**VUYYUR (P)**	**16.84**	**4,125**	**4,907**	**23,369**	**11,756**	**11,613**	**1,221**	**1,352**	**230**	**218**	**6,636**	**4,972**
	Block 1		403	418	1,820	924	896	125	121	123	143	472	299
	2		331	427	2,106	1,075	1,031	13	11	..	..	471	320
	3		322	527	2,467	1,172	1,295	2	6	25	34	638	610
	4		221	284	1,507	773	734	4	..	39	..	559	414
	5		287	287	1,448	752	696	29	30	10	11	445	332
	6		385	420	1,859	931	928	122	125	30	28	547	401
	7		368	385	1,894	920	974	41	121	..	..	660	589
	8		302	314	1,527	814	713	24	17	2	2	384	244
	9		249	297	1,433	743	690	6	6	..	..	283	147
	10		248	385	1,986	1,006	980	8	9	..	..	606	356
	11		247	279	1,282	609	673	22	84	..	..	474	456
	12		273	379	1,619	814	805	54	61	1	..	466	384
	13		162	178	830	420	410	241	254	..	..	270	175
	14		197	197	962	482	480	407	410	..	..	235	184
	15		130	130	629	321	308	123	97	..	..	126	61

PRIMARY CENSUS ABSTRACT

KRISHNA DISTRICT — VUYYUR TOWN — VUYYUR TALUK

Location Code No.	Name of Town/ Block	MAIN WORKERS													
		Total Main Workers (I-IX)		Cultivators (I)		Agricultural labourers (II)		Household Industry Manufacturing, Processing, Servicing & Repairs [V (a)]		Other Workers (III, IV, V (b) & VI to IX)		Marginal Workers		Non-Workers	
		Males	Females	Males	Females	Males	Females	Males	Females	Males	Females	Males	Females	Males	Females
(1)	(2)	(15)	(16)	(17)	(18)	(19)	(20)	(21)	(22)	(23)	(24)	(25)	(26)	(27)	(28)
6/XVII	**VUYYUR (P)**	***6,265***	***1,960***	***501***	***142***	***1,800***	***1,359***	***110***	***21***	***3,854***	***438***	***100***	***110***	***5,391***	***9,543***
	Block 1	533	259	28	..	189	197	2	3	314	59	..	1	391	636
	2	661	375	46	2	336	334	10	3	269	36	..	..	414	656
	3	634	127	55	..	270	91	12	8	297	28	1	8	537	1,160
	4	379	42	22	..	28	24	21	4	308	14	..	7	394	685
	5	360	24	11	..	17	..	3	..	329	24	6	7	386	665
	6	523	160	14	1	193	126	2	..	314	33	..	..	408	768
	7	487	33	27	..	68	16	5	1	387	16	1	..	432	941
	8	448	124	17	1	149	102	..	..	282	21	..	12	366	577
	9	349	17	42	..	18	3	4	..	285	14	1	2	393	671
	10	514	17	23	..	46	6	42	..	403	11	1	..	491	963
	11	290	61	17	..	26	4	3	2	244	55	..	2	319	610
	12	365	110	36	3	42	5	6	..	281	102	89	71	360	624
	13	212	150	21	1	102	137	..	..	89	12	..	..	208	260
	14	279	241	6	..	223	228	..	..	50	13	1	..	202	239
	15	231	220	136	134	93	86	..	..	2	..	..	..	90	88

ALPHABETICAL LIST OF VILLAGES

GUDIVADA TALUK

1981 Location Code No. (1)	Name of Village (2)
23	Anamanapudi
53	Angaluru
8	Aripirala
33	Bethavolu
32	Bhushanagulla
36	Billapadu
38	Bommuluru
54	Chandrala
3	Chedurtipadu
55	Cheruvupalle
29	Chilakamudi
2	Chinalingala
44	China Palaparru
37	China Yerukapadu
41	Chowtapalle
21	Dandiganapudi
28	Dondapadu
22	Gandepudi
39	Gangadharapuram
40	Gudivada
62	Gudlavalleru
25	Guntakoduru
47	Guraja
17	Janardhanapuram
43	Kalvapudi Agraharam
48	Koduru
10	Kudaravalli
61	Kurada
18	Lingavaram
35	Mandapadu
19	Merakagudem
5	Moparru
26	Moturu
46	Mudinepalle
31	Nagavarappadu
14	Nandivada
16	Nuthulapadu
6	Oddulameraka
1	Pedalingala
42	Peda Palaparru
11	Pedavirivada
34	Peda Yerukapadu
57	Penumalle
45	Peyyeru
59	Puritipadu
7	Puttagunta
52	Ramachandrapuram
9	Ramapuram
27	Saidepudi
58	Sankarshanapuram
60	Seri Daggumilli
49	Seri Dintakurru
24	Seri Golvepalle
51	Seri Velpuru
50	Siddhantam
15	Srinivasapuram
20	Tamirisa
13	Tummalapalle
30	Valivartipadu
63	Vemugunta
12	Vennanapudi
4	Vinjarampadu
56	Vinnakota

PRIMARY CENSUS ABSTRACT

KRISHNA DISTRICT

GUDIVADA TALUK

Location Code No.	Name of Village/ Town		Area in hectares	No. of Occupied Residential houses	No. of households	Total population (including institutional and Houseless Population)			Scheduled Castes		Scheduled Tribes		Literates	
						Persons	Males	Females	Males	Females	Males	Females	Males	Females
(1)	(2)		(3)	(4)	(5)	(6)	(7)	(8)	(9)	(10)	(11)	(12)	(13)	(14)
	GUDIVADA TALUK	**T***	**323.8**	**37,858**	**40,040**	**179,713**	**90,526**	**89,187**	**12,781**	**12,197**	**1,390**	**1,304**	**50,946**	**38,373**
		R*	**316.9**	**22,354**	**23,039**	**99,515**	**50,140**	**49,375**	**9,928**	**9,396**	**949**	**887**	**25,350**	**18.542**
		U*	**6.9**	**15,504**	**17,001**	**80,198**	**40,386**	**39,812**	**2,853**	**2,801**	**441**	**417**	**25,596**	**19,831**
1	Pedalingala		706.17	337	394	1,612	779	833	178	174	5	5	385	318
2	Chinalingala		477.93	170	170	680	330	350	..	..	5	6	187	124
3	Chedurtipadu		340.34	133	133	520	249	271	..	..	8	5	148	124
4	Vinjarampadu		197.49	254	254	1,110	569	541	32	23	3	3	274	183
5	Moparru		506.67	420	420	1,681	850	831	41	41	7	9	364	261
6	Oddulameraka		164.30	89	89	367	164	203	..	..	..	..	90	87
7	Puttagunta		589.22	367	368	1,484	748	736	139	135	22	26	285	173
8	Aripirala		751.50	340	344	1,334	688	646	184	174	..	..	363	237
9	Ramapuram		314.04	209	209	826	408	418	45	43	..	..	173	123
10	Kudaravalli		866.43	482	566	2,502	1,296	1,206	63	43	7	7	430	295
11	Pedavirivada		615·53	244	245	948	464	484	50	61	8	6	265	206
12	Vennanapudi		639.40	309	314	1,414	714	700	74	65	6	1	382	288
13	Tummalapalle		863.60	362	368	1,504	716	788	60	85	2	2	324	291
14	Nandivada		1,176.42	554	603	2,821	1,446	1,375	248	206	8	9	719	471
15	Srinivasapuram		144.07	163	176	741	364	377	31	34	78	63	151	116
16	Nuthulapadu		341.55	237	247	1,027	494	533	159	149	13	15	265	196
17	Janardhanapuram		320.11	642	660	2,908	1,431	1,477	231	252	14	11	566	418
18	Lingavaram		434.23	457	476	1,852	913	939	298	289	..	..	484	348
19	Merakagudem		157.83	41	41	200	104	96	..	..	..	..	73	47
20	Tamirisa		2,099.91	896	912	4,106	2,024	2,082	499	523	62	69	961	739
21	Dandiganapudi		747.05	405	414	1,974	976	998	130	120	..	..	471	344
22	Gandepudi		200.32	65	67	311	147	164	..	..	..	..	84	47
23	Anamanapudi		571.41	284	301	1,295	654	641	16	13	5	5	304	267
24	Seri Golvepalle		390.52	134	147	602	292	310	7	6	..	..	147	117
25	Guntakoduru		427.75	251	265	1,074	550	524	193	177	11	5	305	182

(1)	(2)	(3)	(4)	(5)	(6)	(7)	(8)	(9)	(10)	(11)	(12)	(13)	(14)
26	Moturu	1,303.08	813	825	3,880	1,956	1,924	450	471	10	10	1,033	762
27	Saidepudi	218.53	119	119	456	227	229	19	16	..	..	74	25
28	Dondapadu	390.93	737	769	3,238	1,646	1,592	158	130	7	4	862	737
29	Chilakamudi	210.44	71	77	271	136	135	107	110	4	2	60	57
30	Valivartipadu (Rural)	993.91	381	383	1,676	839	837	485	447	..	..	430	280
31	Nagavarappadu	375.14	333	334	1,655	868	787	297	228	7	11	495	307
32	Bhushanagulla	256.97	332	336	1,437	748	689	49	49	5	3	331	214
33	Bethavolu (Rural)	628.88	163	166	683	356	327	238	206	.	..	211	105
34	Peda Yerukapadu (Rural)	210.84	35	35	168	82	86	8	4	..	..	52	57
35	Mandapadu (Rural)	247.26	22	22	114	53	61	46	55	..	..	37	30
36	Billapadu	180.49	207	212	947	460	487	303	316	6	4	298	206
37	China Yerukapadu	126.67	160	161	670	333	337	5	2	3	1	137	88
38	Bommuluru	241.19	385	402	1,801	908	893	334	325	21	29	396	302
39	Gangadharapuram	121.41	114	116	438	227	211	227	211	..	..	127	58
40	Gudivada (Rural)	1,037.21	97	97	568	285	283	15	14	..	..	184	175
41	Chowtapalle	542.68	524	524	2,176	1,096	1,080	474	466	5	4	617	480
42	Peda Palaparru	769.71	666	678	2,877	1,453	1,424	226	230	9	6	791	625
43	Kalvapudi Agraharam	194.25	147	150	656	337	319	25	20	..	..	145	120
44	China Palaparru	666.92	215	217	865	447	418	126	123	..	..	206	172
45	Peyyeru	631.71	504	522	2,314	1,203	1,111	378	291	20	15	634	401
46	Mudinepalle	590.03	1,026	1,069	4,819	2,485	2,334	312	316	55	44	1,386	923
47	Guraja	697.27	960	973	4,231	2,091	2,140	241	229	320	289	751	591
48	Koduru	683.11	376	387	1,553	760	793	37	36	14	19	307	302
49	Seri Dintakurru	335.89	191	191	807	400	407	58	61	2	2	233	192
50	Siddhantam	118.17	99	101	430	212	218	5	3	..	..	106	96
51	Seri Velpuru	403.88	285	286	1,122	552	570	130	113	21	17	303	245
52	Ramachandrapuram	55.04	49	49	235	111	124	3	3	2	2	73	65
53	Angaluru	1,159.42	929	944	3,803	1,882	1,921	389	368	6	8	1,208	981
54	Chandrala	569.80	377	399	1,600	818	782	81	79	11	12	446	321
55	Cheruvupalle	231.48				*Uninhabited*							
56	Vinnakota	1,413.56	624	641	3,279	1,654	1,625	271	271	1	4	837	635
57	Penumalle	166.73	237	237	1,049	532	517	230	225	..	..	205	103
58	Sankarshanapuram	298.66	125	130	557	287	270	57	61	..	..	126	95
59	Puritipadu	267.50	272	274	1,065	542	523	17	17	2	3	220	112
60	Seri Daggumilli	535.80	361	366	1,581	826	755	164	147	8	5	323	149
61	Kurada	365.03	527	552	2,482	1,258	1,224	188	192	..	..	617	448
62	Gudlavalleru	774.57	2,046	2,112	9,119	4,700	4,419	1,097	948	146	146	2,889	2,081
63	Vemugunta	73.65				*Uninhabited*							

PRIMARY CENSUS ABSTRACT

KRISHNA DISTRICT

GUDIVADA TALUK

Location Code No.	Name of Village/ Town		MAIN WORKERS													
			Total Main Workers (I-IX)		Cultivators (I)		Agricultural Labourers (II)		Household Industry Manufacturing, Processing, Servicing & Repairs [V (a)]		Other Workers (III, IV, V (b) & VI to IX)		Marginal Workers		Non-Workers	
			Males	Females	Males	Females	Males	Females	Males	Females	Males	Females	Males	Females	Males	Females
(1)	(2)		(15)	(16)	(17)	(18)	(19)	(20)	(21)	(22)	(23)	(24)	(25)	(26)	(27)	(28)
	GUDIVADA TALUK	**T**	**51,953**	**16,814**	**11,148**	**657**	**14,994**	**12,415**	**1,437**	**600**	**24,374**	**3,142**	**282**	**3,279**	**38,291**	**69,094**
		R	**29,991**	**12,995**	**9,960**	**587**	**12,985**	**10,744**	**1,017**	**446**	**6,029**	**1,218**	**220**	**2,729**	**19,929**	**33,651**
		U	**21,962**	**3,819**	**1,188**	**70**	**2,009**	**1,671**	**420**	**154**	**18,345**	**1,924**	**62**	**550**	**18,362**	**35,443**
1	Pedalingala		525	356	195	2	281	340	3	2	46	12	..	3	254	474
2	Chinalingala		200	153	120	11	46	126	1	..	33	16	..	..	130	197
3	Chedurtipadu		158	174	110	110	37	59	4	1	7	4	..	5	91	92
4	Vinjarampadu		343	35	260	1	61	30	1	1	21	3	..	..	226	506
5	Moparru		569	170	336	2	146	141	13	5	74	22	..	..	281	661
6	Oddulameraka		102	..	99	..	..	..	..	..	3	..	..	..	62	203
7	Puttagunta		489	231	204	4	189	201	5	..	91	26	..	..	259	505
8	Aripirala		440	230	257	20	153	199	6	2	24	9	..	..	248	416
9	Ramapuram		258	245	129	7	106	231	..	..	23	7	..	..	150	173
10	Kudaravalli		853	317	364	22	315	184	12	10	162	101	31	239	412	650
11	Pedavirivada		313	178	107	..	128	172	6	2	72	4	..	..	151	306
12	Vennanapudi		429	182	163	4	194	166	16	5	56	7	2	4	283	514
13	Tummalapalle		485	322	177	9	262	304	15	6	31	3	..	2	231	464
14	Nandivada		848	187	313	7	394	163	22	..	119	17	4	344	594	844
15	Srinivasapuram		240	142	64	..	123	124	11	13	42	5	1	87	123	148
16	Nuthulapadu		322	23	58	4	227	17	13	1	24	1	..	134	172	376
17	Janardhanapuram		896	216	384	4	401	193	13	7	98	12	7	176	528	1,085
18	Lingavaram		540	384	154	20	242	327	3	1	141	36	..	13	373	542
19	Merakagudem		56	61	29	18	19	43	..	..	8	..	..	..	48	35
20	Tamirisa		1,222	408	475	30	572	331	40	15	135	32	13	349	789	1,325
21	Dandiganapudi		625	322	263	5	315	313	4	..	43	4	2	101	349	575
22	Gandepudi		95	58	66	7	23	45	..	..	6	6	..	..	52	106
23	Anamanapudi		409	115	234	7	116	95	8	3	51	10	1	53	244	473
24	Seri Golvepalle		182	158	40	..	118	145	8	5	16	8	..	..	110	152
25	Guntakoduru		339	188	179	2	108	175	6	3	46	8	..	..	211	336

(1)	(2)	(15)	(16)	(17)	(18)	(19)	(20)	(21)	(22)	(23)	(24)	(25)	(26)	(27)	(28)
26	Moturu	1,037	565	354	32	417	468	17	8	249	57	..	1	919	1,358
27	Saidepudi	149	126	91	3	55	123	..	..	3	..	..	..	78	103
28	Dondapadu	992	140	375	6	497	120	20	..	100	14	3	122	651	1,330
29	Chilakamudi	91	8	3	..	83	6	..	..	5	2	..	..	45	127
30	Valivartipadu (Rural)	529	100	94	..	298	93	24	..	113	7	22	223	288	514
31	Nagavarappadu	437	228	49	..	177	168	18	13	193	47	..	..	431	559
32	Bhushanagulla	459	175	154	3	188	161	18	3	99	8	3	150	286	364
33	Bethavolu (Rural)	192	127	5	..	112	117	..	..	75	10	..	..	164	200
34	Peda Yerukapadu (Rural)	51	21	19	..	7	19	..	..	25	2	1	..	30	65
35	Mandapadu (Rural)	33	5	13	1	17	4	..	..	3	..	..	24	20	32
36	Billapadu	268	194	39	2	154	184	40	4	35	4	..	1	192	292
37	China Yerukapadu	188	73	72	4	27	54	25	7	64	8	..	..	145	264
38	Bommuluru	572	316	156	2	349	299	13	5	54	10	..	..	336	577
39	Gangadharapuram	132	16	8	..	81	15	..	..	43	1	5	98	90	97
40	Gudivada (Rural)	177	10	65	..	26	10	..	..	86	..	..	..	108	273
41	Chowtapalle	678	432	173	..	330	343	57	43	118	46	..	..	418	648
42	Peda Palaparru	917	394	353	27	346	292	36	13	182	62	..	..	536	1,030
43	Kalvapudi Agraharam	218	2	33	..	154	1	..	..	31	1	..	..	119	317
44	China Palaparru	246	91	124	..	102	85	1	4	19	2	2	..	199	327
45	Peyyeru	678	385	142	15	315	330	21	11	200	29	1	8	524	718
46	Mudinepalle	1,350	312	344	8	439	222	61	23	506	59	10	232	1,125	1,790
47	Guraja	1,378	692	311	30	766	567	73	21	228	74	11	266	702	1,182
48	Koduru	480	139	191	6	241	120	20	8	28	5	..	1	280	653
49	Seri Dintakurru	244	133	61	2	102	90	50	37	31	4	1	4	155	270
50	Siddhantam	130	71	23	2	50	48	25	19	32	2	..	1	82	146
51	Seri Velpuru	317	40	105	..	139	32	24	..	49	8	..	..	235	530
52	Ramachandrapuram	60	5	4	..	17	2	13	2	26	1	..	..	51	119
53	Angaluru	1,091	365	418	18	307	242	30	19	336	86	..	18	791	1,538
54	Chandrala	513	333	132	7	250	250	84	57	47	19	..	..	305	449
55	Cheruvupalle						*Uninhabited*								
56	Vinnakota	894	146	387	18	411	114	11	6	85	8	93	68	667	1,411
57	Penumalle	340	265	93	2	220	246	12	12	15	5	..	..	192	252
58	Sankarshanapuram	175	80	54	3	111	76	..	..	10	1	2	..	110	190
59	Puritipadu	373	273	135	21	195	241	13	6	30	5	..	..	169	250
60	Seri Daggumilli	501	340	201	61	263	262	8	6	29	11	..	1	325	414
61	Kurada	733	416	86	1	447	382	5	5	195	28	..	..	525	808
62	Gudlavalleru	2,430	1,122	313	17	716	834	88	32	1,313	239	5	1	2,265	3,296
63	Vemugunta						*Uninhabited*								

PRIMARY CENSUS ABSTRACT

KRISHNA DISTRICT — GUDIVADA TOWN — GUDIVADA TALUK

Location Code No.	Name of Town/ Block	Area in Sq. Kms.	No. of Occupied Residential houses	No. of households	Total population (including institutional and Houseless Population)			Scheduled Castes		Scheduled Tribes		Literates	
					Persons	Males	Females	Males	Females	Males	Females	Males	Females
(1)	(2)	(3)	(4)	(5)	(6)	(7)	(8)	(9)	(10)	(11)	(12)	(13)	(14)
6/IV	**GUDIVADA (M)**	**6.94**	**15,504**	**17,001**	**80,198**	**40,386**	**39,812**	**2,853**	**2,801**	**441**	**417**	**25,596**	**19,831**
	Ward 1		1,111	1,217	6,011	3,012	2,999	349	339	74	76	1,436	992
	2		754	760	3,716	1,820	1,896	40	36	29	29	932	762
	3		552	567	2,749	1,433	1,316	60	3	1	..	914	656
	4		620	674	3,120	1,560	1,560	1	1	..	..	939	690
	5		768	780	3,839	1,912	1,927	140	119	1	..	1,014	784
	6		974	999	4,492	2,278	2,214	128	113	37	32	1,248	848
	7		495	507	2,704	1,385	1,319	..	1	1	1	957	722
	8		1,108	1,111	5,282	2,760	2,522	11	9	42	40	1,802	1,177
	9		473	562	2,647	1,365	1,282	39	19	49	45	982	854
	10		578	763	3,993	2,027	1,966	64	58	..	..	1,615	1,381
	11		1,016	1,383	6,617	3,225	3,392	109	185	13	16	2,131	1,928
	12		367	383	1,843	918	925	71	88	3	2	727	599
	13		1,041	1,046	4,985	2,593	2,392	174	97	63	52	1,900	1,378
	14		513	599	2,675	1,422	1,253	204	156	17	11	974	681
	15		630	679	2,989	1,488	1,501	168	175	1	1	1,021	840
	16		1,181	1,204	5,912	2,873	3,039	32	124	27	20	2,165	1,961
	17		757	802	3,645	1,758	1,887	413	424	11	11	1,176	987
	18		1,097	1,140	4,861	2,495	2,366	453	437	37	43	1,479	1,017
	19		672	905	3,948	1,970	1,978	330	353	23	27	1,054	811
	20		797	920	4,170	2,092	2,078	67	64	12	11	1,130	763

PRIMARY CENSUS ABSTRACT

KRISHNA DISTRICT — GUDIVADA TOWN — GUDIVADA TALUK

Location Code No.	Name of Town/ Block	MAIN WORKERS													
		Total Main Workers (I-IX)		Cultivators (I)		Agricultural labourers (II)		Household Industry Manufacturing, Processing, Servicing & Repairs [V (a)]		Other Workers (III, IV, V (b) & VI to IX)		Marginal Workers		Non-Workers	
		Males	Females	Males	Females	Males	Females	Males	Females	Males	Females	Males	Females	Males	Females
(1)	(2)	(15)	(16)	(17)	(18)	(19)	(20)	(21)	(22)	(23)	(24)	(25)	(26)	(27)	(28)
6/IV	**GUDIVADA (M)**	**21,962**	**3,819**	**1,188**	**70**	**2,009**	**1,671**	**420**	**154**	**18,345**	**1,924**	**62**	**550**	**18,362**	**35,443**
	Ward 1	1,693	281	24	6	337	204	28	4	1,304	67	2	158	1,317	2,560
	2	1,055	169	30	2	119	47	11	9	895	111	..	..	765	1,727
	3	770	83	67	1	54	36	46	3	603	43	8	33	655	1,200
	4	912	107	22	..	42	15	43	25	805	67	8	31	640	1,422
	5	1,039	160	53	7	99	93	25	4	862	56	..	..	873	1,767
	6	1,354	169	47	..	106	55	14	5	1,187	109	2	18	922	2,027
	7	792	56	22	4	44	25	29	5	697	22	5	2	588	1,261
	8	1,475	215	79	6	94	74	27	12	1,275	123	1	55	1,284	2,252
	9	747	126	42	1	32	22	5	8	668	95	3	9	615	1,147
	10	958	107	148	3	26	6	13	9	771	89	..	2	1,069	1,857
	11	1,691	387	102	7	87	116	55	19	1,447	245	10	14	1,524	2,991
	12	475	95	22	1	..	11	6	7	447	76	..	..	443	830
	13	1,257	232	90	5	68	74	9	2	1,090	151	7	24	1,329	2,136
	14	788	204	35	2	106	120	10	9	637	73	..	2	634	1,047
	15	815	217	35	2	48	70	6	1	726	144	2	16	671	1,268
	16	1,470	189	53	2	41	30	32	10	1,344	147	4	7	1,399	2,843
	17	943	235	70	3	167	147	..	..	706	85	3	6	812	1,646
	18	1,450	224	90	7	232	157	37	14	1,091	46	2	103	1,043	2,039
	19	1,104	252	83	3	142	130	5	1	874	118	4	13	862	1,713
	20	1,174	311	74	8	165	239	19	7	916	57	1	57	917	1,710

ALPHABETICAL LIST OF VILLAGES

MANDAVALLI TALUK

1981 Location Code No. (1)	Name of Village (2)
38	Alluru
24	Appapuram
10	Bhyravapatnam
45	Chevuru
37	Chigurukota
36	Chinakamanapudi
44	Chinnagonnuru
18	Chintalapudi
6	Chintapadu
32	Dakaram
7	Dayyampadu
49	Devapudi
43	Devaram
48	Edepalle
26	Gannavaram
40	Gokinampadu
1	Ilaparru
13	Ingilipakalanka
42	Kakaravada
28	Kanukollu
41	Komarru
39	Korraguntapalem
5	Kovvadalanka
29	Lellapudi
35	Lingala
31	Madhavaram
25	Mandavalli
4	Manugunuru
27	Mokhasa Kalvapudi
21	Mudutallapadu
2	Nandigamalanka
11	Nutchumilli
17	Pasalapudi
47	Pedagonnur
34	Pedakamanapudi
3	Penumakalanka
30	Peruru
9	Pillipadu
15	Polukonda
22	Prathipadu
8	Pulaparru
19	Putlacheruvu
16	Rudrapaka
20	Singanapudi
46	Singarayapalem
23	Sobhanadripuram
12	Takkellapadu
14	Unikili
33	Vadali

PRIMARY CENSUS ABSTRACT

KRISHNA DISTRICT

MANDAVALLI TALUK

Location Code No.	Name of Village/ Town	Area in hectares	No. of Occupied Residential houses	No. of households	Total population (including institutional and Houseless Population)			Scheduled Castes		Scheduled Tribes		Literates	
					Persons	Males	Females	Males	Females	Males	Females	Males	Females
(1)	(2)	(3)	(4)	(5)	(6)	(7)	(8)	(9)	(10)	(11)	(12)	(13)	(14)
MANDAVALLI TALUK	**T***	**268.5**	**14,456**	**15,667**	**69,633**	**35,123**	**34,510**	**2,993**	**2,879**	**279**	**270**	**15,590**	**10,657**
	R*	**268.5**	**14,456**	**15,667**	**69,633**	**35,123**	**34,510**	**2,993**	**2,879**	**279**	**270**	**15,590**	**10,657**
	U*	..	..	...	..	..	..	..	..	..	..	..	..
1	Ilaparru	1,874.09	659	760	3,425	1,791	1,634	75	68	..	..	619	275
2	Nandigamalanka	1,013.73	143	148	686	357	329	34	37	..	..	111	73
3	Penumakalanka	815.44	281	283	1,372	700	672	9	7	..	..	143	50
4	Manugunuru	499.38	90	90	421	212	209	..	..	..	..	68	53
5	Kovvadalanka	680.27	209	237	1,044	528	516	4	9	..	..	68	8
6	Chintapadu	333.06	168	210	981	491	490	7	7	..	..	110	37
7	Dayyampadu	579.10	111	155	701	355	346	24	20	..	..	43	18
8	Pulaparru	534.18	233	269	1,333	697	636	32	28	..	..	315	190
9	Pillipadu	458.10	22	24	112	58	54	4	3	..	..	22	11
10	Bhyravapatnam	197.89	371	376	1,791	908	883	6	7	..	..	412	299
11	Nutchumilli	825.96	110	121	567	272	295	1	1	..	..	99	49
12	*Takkellapadu*	399.02	185	193	860	434	426	64	63	1	1	178	109
13	Ingilipakalanka	679.87	195	229	965	460	505	7	3	..	..	187	98
14	Unikili	1,024.66	515	585	2,666	1,333	1,333	123	115	2	4	560	428
15	Polukonda	1,468.20	561	635	2,930	1,489	1,441	156	134	54	56	802	669
16	Rudrapaka	1,333.03	516	574	2,518	1,316	1,202	52	42	12	12	652	431
17	Pasalapudi	324.56	184	204	851	400	451	34	38	..	..	287	233
18	Chintalapudi	118.98	58	63	300	150	150	..	..	..	..	78	69
19	Putlacheruvu	592.46	361	432	1,898	970	928	12	16	5	2	422	189
20	Singanapudi	638.19	301	311	1,359	656	703	230	230	..	..	323	223
21	Mudutallapadu	371.50	182	183	784	402	382	147	129	..	..	240	149
22	Prathipadu	186.15	94	105	456	244	212	8	5	..	..	133	121
23	Sobhanadripuram	160.66	46	53	240	126	114	2	3	..	..	38	21
24	Appapuram	150.95	111	134	600	303	297	57	67	..	..	124	77
25	Mandavalli	1,944.51	1,459	1,552	6,721	3,389	3,332	210	192	43	36	1,474	972

(1)	(2)	(3)	(4)	(5)	(6)	(7)	(8)	(9)	(10)	(11)	(12)	(13)	(14)
26	Gannavaram	504.64	282	324	1,387	676	711	47	59	4	6	363	298
27	Mokhasa Kalvapudi	113.31	157	157	623	321	302	..	..	..	..	191	163
28	Kanukollu	1,055.82	711	754	3,270	1,655	1,615	93	97	7	7	760	515
29	Lellapudi	163.49	81	81	384	195	189	57	45	..	..	134	101
30	Peruru	412.78	234	239	1,034	519	515	106	98	10	15	273	169
31	Madhavaram	48.16				*Uninhabited*							
32	Dakaram	384.86	161	188	750	381	369	51	48	..	..	249	156
33	Vadali	462.55	741	797	3,301	1,617	1,684	102	110	24	28	686	488
34	Pedakamanapudi	325.77	156	157	703	363	340	61	63	1	..	163	104
35	Lingala	482.79	450	480	2,072	1,067	1,005	78	71	3	4	469	345
36	Chinakamanapudi	242.41	121	130	646	311	335	16	18	..	4	159	89
37	Chigurukota	866.03	654	714	2,962	1,455	1,507	105	104	..	..	632	468
38	Alluru	214.48	329	350	1,617	792	825	136	155	..	..	379	247
39	Korraguntapalem	518.00	477	491	2,325	1,162	1,163	177	180	24	21	398	272
40	Gokinampadu	122.21	34	37	165	96	69	8	3	..	..	57	44
41	Komarru	275.19	176	183	891	460	431	2	1	6	3	199	124
42	Kakaravada	274.38	230	257	1,149	565	584	42	29	4	4	218	176
43	Devaram	228.65	59	63	277	151	126	83	73	9	5	59	25
44	Chinnagonnuru	270.33	130	164	733	371	362	..	..	..	..	282	214
45	Chevuru	1,044.09	624	630	2,823	1,398	1,425	140	140	39	37	683	598
46	Singarayapalem	208.41	264	270	1,172	584	588	87	79	6	6	259	203
47	Pedagonnur	1,205.96	848	897	4,018	2,035	1,983	245	222	17	14	977	654
48	Edepalle	176.85	111	115	614	321	293	2	2	1	1	180	122
49	Devapudi	277.21	261	263	1,136	587	549	57	58	7	4	312	230

* T. R. U. area figures are in Sq. Kms.

PRIMARY CENSUS ABSTRACT

KRISHNA DISTRICT

MANDAVALLI TALUK

Location Code No.	Name of Village/ Town		MAIN WORKERS													
			Total Main Workers (I-IX)		Cultivators (I)		Agricultural labourers (II)		Household Industry Manufacturing, Processing, Servicing & Repairs [V (a)]		Other Workers (III, IV, V (b) & VI to IX)		Marginal Workers		Non-Workers	
			Males	Females	Males	Females	Males	Females	Males	Females	Males	Females	Males	Females	Males	Females
(1)	(2)		(15)	(16)	(17)	(18)	(19)	(20)	(21)	(22)	(23)	(24)	(25)	(26)	(27)	(28)
MANDAVALLI TALUK		**T**	**21,234**	**9,485**	**9,423**	**603**	**8,504**	**7,945**	**453**	**203**	**2,854**	**734**	**400**	**3,473**	**13,489**	**21,552**
		R	**21,234**	**9,485**	**9,423**	**603**	**8,504**	**7,945**	**453**	**203**	**2,854**	**734**	**400**	**3,473**	**13,489**	**21,552**
		U	..	..	..	..	..	..	..	..	..	..	..	..	..	..
1	Ilaparru		1,114	642	533	66	494	556	10	2	77	18	30	109	647	883
2	Nandigamalanka		236	190	122	87	95	94	..	..	19	9	..	..	121	139
3	Penumakalanka		411	367	102	3	176	358	15	1	118	5	..	4	289	301
4	Manugunuru		119	5	103	..	10	4	1	..	5	1	..	..	93	204
5	Kovvadalanka		311	38	289	..	19	38	..	..	3	..	..	1	217	477
6	Chintapadu		286	164	171	3	96	160	4	..	15	1	1	63	204	263
7	Dayyampadu		219	70	71	1	69	10	..	..	79	59	8	113	128	163
8	Pulaparru		435	14	384	2	34	6	..	..	17	6	4	89	258	533
9	Pillipadu		34	1	23	..	8	1	..	..	3	..	..	18	24	35
10	Bhyravapatnam		551	144	261	15	186	110	1	..	103	19	3	179	354	560
11	Nutchumilli		178	103	111	..	61	103	..	..	6	..	3	52	91	140
12	Takkellapadu		272	249	54	8	210	238	..	..	8	3	1	25	161	152
13	Ingilipakalanka		298	207	144	3	112	181	1	..	41	23	11	80	151	218
14	Unikili		808	424	272	6	461	382	9	..	66	36	..	7	525	902
15	Polukonda		887	105	394	2	314	71	19	5	160	27	17	359	585	977
16	Rudrapaka		604	65	319	6	182	35	19	3	84	21	83	413	629	724
17	Pasalapudi		259	228	97	5	142	214	2	..	18	9	..	1	141	222
18	Chintalapudi		100	39	52	1	35	34	4	..	9	4	..	1	50	110
19	Putlacheruvu		576	394	188	72	309	295	6	2	73	25	..	10	394	524
20	Singanapudi		399	325	172	33	190	279	3	1	34	12	2	4	255	374
21	Mudutallapadu		233	217	104	20	115	195	..	..	14	2	..	3	169	162
22	Prathipadu		137	116	49	5	81	108	..	..	7	3	..	..	107	96
23	Sobhanadripuram		64	43	21	2	37	41	..	..	6	..	..	10	62	61
24	Appapuram		178	121	58	1	105	117	.	..	15	3	6	42	119	134
25	Mandavalli		2,047	849	949	56	713	707	63	8	322	78	20	213	1,322	2,270

(1)	(2)	(15)	(16)	(17)	(18)	(19)	(20)	(21)	(22)	(23)	(24)	(25)	(26)	(27)	(28)
26	Gannavaram	409	147	226	5	108	118	13	4	62	20	3	6	264	558
27	Mokhasa Kalvapudi	187	27	134	..	27	19	3	1	23	7	..	..	134	275
28	Kanukollu	958	536	274	12	415	469	22	4	247	51	52	153	645	926
29	Lellapudi	118	71	22	2	93	68	..	..	3	1	..	17	77	101
30	Peruru	310	279	119	3	163	273	2	..	26	3	..	2	209	234
31	Madhavaram						*Uninhabited*								
32	Dakaram	248	122	112	11	110	102	4	..	22	9	3	2	130	245
33	Vadali	1,014	641	294	5	517	601	1	..	202	35	..	36	603	1,007
34	Pedakamanapudi	225	127	95	29	113	90	1	..	16	8	..	..	138	213
35	Lingala	628	263	396	5	100	114	28	103	104	41	2	211	437	531
36	Chinakamanapudi	194	97	125	1	54	90	1	1	14	5	..	..	117	238
37	Chigurukota	964	518	416	6	465	466	3	..	80	46	15	73	476	916
38	Alluru	505	322	154	14	236	290	15	2	100	16	3	..	284	503
39	Korraguntapalem	716	188	403	16	276	165	17	1	20	6	5	90	441	885
40	Gokinampadu	56	2	38	1	11	..	2	..	5	1	1	11	39	56
41	Komarru	272	86	196	7	55	71	3	..	18	8	14	79	174	266
42	Kakaravada	334	134	106	3	181	118	9	..	38	13	21	97	210	353
43	Devaram	101	80	2	..	97	80	..	..	2	..	..	..	50	46
44	Chinnagonnuru	231	31	134	..	82	30	..	1	15	..	..	8	140	323
45	Chevuru	895	244	387	75	313	125	12	8	183	36	6	188	497	993
46	Singarayapalem	373	178	85	1	203	132	27	41	58	4	4	78	207	332
47	Pedagonnur	1,222	149	393	6	478	83	133	15	218	45	39	607	774	1,227
48	Edepalle	168	7	107	..	31	5	..	..	30	2	30	4	123	282
49	Devapudi	350	116	162	4	122	99	..	..	66	13	13	15	224	418

ALPHABETICAL LIST OF VILLAGES

KAIKALUR TALUK

1981 Location Code No (1)	Name of Village (2)
12	Achavaram
24	Alapadu
48	Amaravathi
8	Atapaka
36	Avakur
15	Ayyavarirudravaram
5	Bhujabalapatnam
34	Bomminampadu
11	Chavalipadu
42	Chinatummidi
46	Chorampudi
22	Doddipatla
7	Gonepadu
17	Gopavaram
9	Kaikalur
47	Kalidindi
29	Kallapalem
1	Kolletikota
49	Kondangi
28	Konduru
33	Korukollu
37	Kotcherla
2	Kottada
10	Lokumudi
50	Mattagunta
35	Mulakalapalle
4	Pallevada
51	Pedalanka
43	Pedatummidi
3	Penchikalamarru
27	Pothumarru
38	Prodduvaka
18	Rachapatnam
23	Ramavaram
45	Ramavarapumodi
31	Sanarudravaram
21	Seethanapalle
6	Singapuram
25	Someswaram
14	Syamalambapuram
16	Tamarakollu
26	Thadinada
39	Utukuru
20	Vadarlapadu
41	Vadavalli
44	Vaivaka
40	Vanudurru
19	Varahapatnam
32	Vemavarappadu
30	Venkatapuram
13	Vinjaram

PRIMARY CENSUS ABSTRACT

KRISHNA DISTRICT

KAIKALUR TALUK

Location Code No.	Name of Village/ Town	Area in hectares	No. of Occupied Residential houses	No. of households	Total population (including institutional and Houseless Population)			Scheduled Castes		Scheduled Tribes		Literates	
					Persons	Males	Females	Males	Females	Males	Females	Males	Females
(1)	(2)	(3)	(4)	(5)	(6)	(7)	(8)	(9)	(10)	(11)	(12)	(13)	(14)
	KAIKALUR TALUK	**T* 462.2**	**28,813**	**32,669**	**145,488**	**73,151**	**72,337**	**6,114**	**5,936**	**476**	**420**	**28,754**	**19,551**
		R* 451.2	**26,487**	**29,822**	**132,265**	**66,475**	**65,790**	**5,706**	**5,544**	**424**	**380**	**25,040**	**16,696**
		U* 11·0	**2,326**	**2,847**	**13,223**	**6,676**	**6,547**	**408**	**392**	**52**	**40**	**3,714**	**2,855**
1	Kolletikota	4,772.85	1,027	1,116	5,124	2,588	2,536	127	120	..	3	1,003	444
2	Kottada	843.36	508	524	2,335	1,189	1,146	44	42	..	..	349	245
3	Penchikalamarru	768.09	226	297	1,303	663	640	2	3	..	..	195	47
4	Pallevada	1,072.41	487	544	2,233	1,122	1,111	157	157	8	11	537	384
5	Bhujabalapatnam	1,263.02	720	898	3,924	1,936	1,988	274	262	9	8	872	665
6	Singapuram	46.13	13	14	51	28	23	..	..	..	..	14	14
7	Gonepadu	133.14	141	177	736	366	370	3	4	..	..	166	91
8	Atapaka	437.06	477	553	2,677	1,329	1,348	76	96	..	..	592	474
9	Kaikalur	1,096.00			*Urban Area (Kaikalur Town)*								
10	Lokumudi	194.65	254	373	1,531	783	748	79	80	2	5	329	210
11	Chavalipadu	316.46	193	229	979	489	490	89	79	..	..	228	136
12	Achavaram	484.41	402	411	1,839	903	936	76	87	..	..	265	161
13	Vinjaram	150.14	295	347	1,454	736	718	11	13	2	1	357	216
14	Syamalambapuram	126·67	77	77	409	215	194	..	..	..	..	90	62
15	Ayyavarirudravaram	654·78	353	365	1,686	836	850	3	3	9	6	249	167
16	Tamarakollu	668.54	592	660	2,753	1,364	1,389	66	68	..	..	535	406
17	Gopavaram	539.85	354	382	1,686	834	852	165	183	8	10	384	311
18	Rachapatnam	633.74	445	456	2,048	1,048	1,000	217	202	3	2	384	293
19	Varahapatnam	513.14	505	538	2,392	1,190	1,202	250	236	18	16	485	357
20	Vadarlapadu	324.56	271	313	1,409	700	709	61	63	3	3	278	190
21	Seethanapalle	370.29	355	391	1,597	804	793	84	72	..	..	354	263
22	Doddipatla	346·00	312	342	1,471	751	720	1	..	9	5	256	200
23	Ramavaram	366.24	258	278	1,126	569	557	145	146	..	..	179	149
24	Alapadu	359.76	277	356	1,600	785	815	..	..	..	..	254	171
25	Someswaram	337.91	172	224	874	434	440	16	24	..	..	113	59

(1)	(2)	(3)	(4)	(5)	(6)	(7)	(8)	(9)	(10)	(11)	(12)	(13)	(14)
26	Thadinada	1,443·51	1,144	1,194	5,281	2,687	2,594	278	262	12	9	818	589
27	Pothumarru	1,014.54	697	865	3,976	2,001	1,975	151	136	..	..	488	327
28	Konduru	624.02	366	370	1,551	782	769	72	70	..	..	265	189
29	Kallapalem	684·32	604	644	3,177	1,600	1,577	212	197	4	3	705	523
30	Venkatapuram	450.01	316	337	1,466	750	716	66	60	..	..	272	183
31	Sanarudravaram	1,384.43	642	704	3,519	1,768	1,751	19	10	21	13	437	259
32	Vemavarappadu	561.70	450	470	2,186	1,104	1,082	18	7	11	12	378	256
33	Korukollu	1,843.74	1,247	1,360	6,405	3,165	3,240	189	187	55	47	1,353	1,066
34	Bomminampadu	960.32	614	684	2,939	1,486	1,453	180	173	2	1	463	360
35	Mulakalapalle	252.93	185	189	783	392	391	3	2	..	..	188	185
36	Avakur	217.32	259	286	1,168	583	585	21	26	6	4	335	226
37	Kotcherla	214.48	230	261	1,049	528	521	63	82	9	10	214	163
38	Prodduvaka	431.80	324	353	1,545	744	801	36	31	23	22	336	224
39	Utukuru	561.70	445	477	2,135	1,103	1,032	21	22	2	..	502	342
40	Vanudurru	752.31	424	429	1,951	982	969	166	162	2	1	496	356
41	Vadavalli	821·91	474	499	2,190	1,115	1,075	247	254	..	..	1,096	456
42	Chinatummidi	357·74	203	212	971	481	490	2	2	50	44	145	119
43	Pedatummidi	1,817.03	1,254	1,276	5,747	2,836	2,911	631	661	9	6	1,228	918
44	Vaivaka	2,050.13	640	661	3,147	1,629	1,518	111	91	9	12	596	432
45	Ramavarapumodi	656.80	247	250	1,137	569	568	178	171	39	39	134	64
46	Chorampudi	2,117.31	933	955	4,593	2,307	2,286	179	176	33	35	675	352
47	Kalidindi	3,582·27	2,749	3,101	13,514	6,771	6,743	455	406	32	25	2,845	1,915
48	Amaravathi	247·26	242	272	954	438	516	..	..	..	..	118	53
49	Kondangi	1,596.89	781	1,185	5,388	2,717	2,671	59	54	..	..	611	364
50	Mattagunta	626.86	299	330	1,460	739	721	70	52	..	..	132	58
51	Pedalanka	3,886.19	2,004	2,593	10,796	5,536	5,260	333	310	34	27	1,742	1,002

* T. R. U. area figures are in Sq. Kms.

PRIMARY CENSUS ABSTRACT

KRISHNA DISTRICT

KAIKALUR TALUK

Location Code No.	Name of Village/ Town		MAIN WORKERS: Total Main Workers (I-IX) Males	Total Main Workers (I-IX) Females	Cultivators (I) Males	Cultivators (I) Females	Agricultural labourers (II) Males	Agricultural labourers (II) Females	Household Industry Manufacturing, Processing, Servicing & Repairs [V (a)] Males	Household Industry Manufacturing, Processing, Servicing & Repairs [V (a)] Females	Other Workers (III, IV, V (b) & VI to IX) Males	Other Workers (III, IV, V (b) & VI to IX) Females	Marginal Workers Males	Marginal Workers Females	Non-Workers Males	Non-Workers Females
(1)	(2)		(15)	(16)	(17)	(18)	(19)	(20)	(21)	(22)	(23)	(24)	(25)	(26)	(27)	(28)
	KAIKALUR TALUK	**T**	**43,599**	**18,832**	**17,147**	**2,093**	**16,091**	**13,888**	**856**	**329**	**9,505**	**2,522**	**534**	**6,993**	**29,018**	**46,512**
		R	**39,976**	**18,104**	**16,782**	**2,079**	**15,296**	**13,438**	**750**	**297**	**7,148**	**2,290**	**481**	**6,614**	**26,018**	**41,072**
		U	**3,623**	**728**	**365**	**14**	**795**	**450**	**106**	**32**	**2,357**	**232**	**53**	**379**	**3,000**	**5,440**
1	Kolletikota		1,366	886	176	6	446	829	6	2	738	49	9	28	1,213	1,622
2	Kottada		732	455	149	50	339	289	3	..	241	116	11	145	446	546
3	Penchikalamarru		401	361	18	1	96	189	..	1	287	170	17	29	245	250
4	Pallevada		655	34	305	2	225	11	10	5	115	16	25	374	442	703
5	Bhujabalapatnam		1,131	692	288	49	555	561	18	10	270	72	24	148	781	1,148
6	Singapuram		15	4	9	1	3	3	..	..	3	..	..	..	13	19
7	Gonepadu		203	165	83	..	91	156	20	6	9	3	..	..	163	205
8	Atapaka		666	51	182	..	264	24	7	..	213	27	36	342	627	955
9	Kaikalur						*Urban Area (Kaikalur Town)*									
10	Lokumudi		507	110	141	4	203	57	..	..	163	49	3	147	273	491
11	Chavalipadu		289	142	135	19	112	121	1	..	41	2	..	43	200	305
12	Achavaram		574	519	292	255	231	256	3	3	48	5	8	6	321	411
13	Vinjaram		456	228	136	4	155	147	104	66	61	11	19	36	261	454
14	Syamalambapuram		117	31	72	..	7	9	29	21	9	1	..	..	98	163
15	Ayyavarirudravaram		467	287	256	78	143	190	23	6	45	13	16	111	353	452
16	Tamarakollu		879	480	360	16	343	421	27	7	149	36	2	157	483	752
17	Gopavaram		522	343	241	78	174	208	16	14	91	43	..	1	312	508
18	Rachapatnam		615	416	142	25	346	356	15	10	112	25	1	7	432	577
19	Varahapatnam		714	349	249	22	374	298	22	17	69	12	1	220	475	633
20	Vadarlapadu		430	101	194	9	155	78	9	1	72	13	..	28	270	580
21	Seethanapalle		461	266	107	11	293	239	7	2	54	14	16	56	327	471
22	Doddipatla		434	172	163	6	226	150	3	..	42	16	1	10	316	538
23	Ramavaram		348	258	82	7	240	237	4	2	22	12	2	16	219	283
24	Alapadu		473	210	241	2	139	188	1	4	92	16	..	..	312	605
25	Someswaram		271	206	32	..	128	153	..	..	111	53	3	14	160	220

(1)	(2)	(15)	(16)	(17)	(18)	(19)	(20)	(21)	(22)	(23)	(24)	(25)	(26)	(27)	(28)
26	Thadinada	1,630	770	571	13	908	718	15	..	136	39	..	12	1,057	1,812
27	Pothumarru	1,332	753	397	37	836	692	2	..	97	24	..	202	669	1,020
28	Konduru	458	275	191	1	227	263	5	..	35	11	4	9	320	485
29	Kallapalem	930	61	502	16	285	22	14	..	129	23	..	228	670	1,288
30	Venkatapuram	437	199	155	1	171	164	7	..	104	34	39	82	274	435
31	Sanarudravaram	1,078	315	646	5	299	298	25	3	108	9	24	374	666	1,062
32	Vemavarappadu	674	206	358	8	240	183	18	1	58	14	7	285	423	591
33	Korukollu	1,868	457	793	16	686	367	32	22	357	52	20	143	1,277	2,640
34	Bomminampadu	918	368	505	15	313	315	20	15	80	23	12	242	556	843
35	Mulakalapalle	251	118	108	..	130	106	1	1	12	11	..	..	141	273
36	Avakur	362	99	207	19	99	59	8	6	48	15	1	32	220	454
37	Kotcherla	350	274	231	44	89	212	11	5	19	13	..	40	178	207
38	Prodduvaka	460	322	163	5	260	297	13	18	24	2	2	6	282	473
39	Utukuru	677	180	410	56	152	100	10	4	105	20	3	119	423	733
40	Vanudurru	616	436	281	189	237	227	8	1	90	19	11	29	355	504
41	Vadavalli	667	79	430	4	179	67	1	..	57	8	1	123	447	873
42	Chinatummidi	290	39	94	..	175	35	..	..	21	4	..	54	191	397
43	Pedatummidi	1,695	732	620	31	743	627	89	18	243	56	15	170	1,126	2,009
44	Vaivaka	962	289	506	39	391	233	7	..	58	17	30	403	637	826
45	Ramavarapumodi	360	189	149	18	203	169	..	..	8	2	1	155	208	224
46	Chorampudi	1,378	962	1,025	505	245	415	5	2	103	40	4	24	925	1,300
47	Kalidindi	4,021	1,952	1,568	162	1,671	1,632	97	13	685	145	28	267	2,722	4,524
48	Amaravathi	278	125	148	11	115	112	..	..	15	2	..	127	160	264
49	Kondangi	1,724	548	746	4	366	129	12	5	600	410	17	476	976	1,647
50	Mattagunta	455	225	227	28	191	190	2	..	35	7	6	190	278	306
51	Pedalanka	3,379	1,365	1,698	207	797	636	20	6	864	516	62	904	2,095	2,991

PRIMARY CENSUS ABSTRACT

KRISHNA DISTRICT | KAIKALUR TOWN | KAIKALUR TALUK

Location Code No.	Name of Town/ Ward	Area in Sq. Kms.	No. of Occupied Residential houses	No. of households	Total population (including institutional and Houseless Population)			Scheduled Castes		Scheduled Tribes		Literates	
					Persons	Males	Females	Males	Females	Males	Females	Males	Females
(1)	(2)	(3)	(4)	(5)	(6)	(7)	(8)	(9)	(10)	(11)	(12)	(13)	(14)
6/VII	**KAIKALUR TOWN (P)**	**10.96**	**2,326**	**2,847**	**13,223**	**6,676**	**6,547**	**408**	**392**	**52**	**40**	**3,714**	**2,855**
	Ward 1		174	223	1,032	517	515	59	49	..	..	348	292
	2		102	155	742	381	361	15	8	..	..	262	202
	3		138	205	1,015	496	519	3	3	..	..	346	310
	4		189	235	1,019	509	510	142	139	..	..	164	129
	5		201	300	1,348	672	676	20	16	..	..	322	200
	6		302	338	1,546	789	757	45	40	47	35	372	290
	7		145	176	903	457	446	..	..	..	..	329	272
	8		178	178	843	449	394	13	9	2	1	264	183
	9		199	199	1,003	514	489	10	11	..	..	287	234
	10		281	294	1,307	674	633	73	87	..	..	411	299
	11		235	249	1,176	582	594	21	19	1	2	365	265
	12		182	295	1,289	636	653	7	11	2	2	244	179

PRIMARY CENSUS ABSTRACT

KRISHNA DISTRICT — KAIKALUR TOWN — KAIKALUR TALUK

Location Code No.	Name of Town/ Ward	MAIN WORKERS													
		Total Main Workers (I-IX)		Cultivators (I)		Agricultural labourers (II)		Household Industry, Manufacturing, Processing, Servicing & Repairs [V (a)]		Other Workers (III, IV, V (b) & VI to IX)		Marginal Workers		Non-Workers	
		Males	Females	Males	Females	Males	Females	Males	Females	Males	Females	Males	Females	Males	Females
(1)	(2)	(15)	(16)	(17)	(18)	(19)	(20)	(21)	(22)	(23)	(24)	(25)	(26)	(27)	(28)
6·VII	**KAIKALUR TOWN (P)**	**3,623**	**728**	**365**	**14**	**795**	**450**	**106**	**32**	**2,357**	**232**	**53**	**379**	**3,000**	**5,440**
	Ward 1	256	13	23	1	16	2	4	..	213	10	7	19	254	483
	2	182	23	16	..	8	..	7	4	151	19	1	..	198	338
	3	254	20	59	1	27	7	5	..	163	12	5	22	237	477
	4	288	140	42	1	147	130	..	..	99	9	..	..	221	370
	5	418	170	42	4	125	108	14	9	237	49	9	67	245	439
	6	445	108	38	1	109	77	8	1	290	29	20	58	324	591
	7	233	21	14	..	35	12	30	3	154	6	4	5	220	420
	8	233	18	21	..	12	..	26	9	174	9	1	5	215	371
	9	255	26	22	..	12	8	..	1	221	17	..	..	259	463
	10	361	82	21	..	46	38	2	..	292	44	1	..	312	551
	11	327	66	38	5	98	45	3	4	188	12	4	57	251	471
	12	371	41	29	1	160	23	7	1	175	16	1	146	264	466

ALPHABETICAL LIST OF VILLAGES

BANTUMILLI TALUK

1981 Location Code No. (1)	Name of Village (2)
6	Amudalapalle
12	Arthamur
19	Bahussainpalem
23	Balliparru
10	Bantumilli
14	Barripadu
42	Chandala
1	Chennuru
34	Cherukumilli
31	Chinapandraka
45	Chinnagollapalem
16	Chodavaram
21	Devarapalle
35	Endapalle
39	Garisepudi
32	Interu
26	Jinjeru
24	Kakarlamudi
2	Kamalapuram
15	Kanchadam
11	Korlapadu
33	Kruttivennu
38	Kumallapudi
41	Lakshmipuram
3	Lankalakalvagunta
22	Madaka
7	Maddetipalle
30	Malleswaram
27	Manimeswaram
40	Matlam
8	Mulaparru
36	Munipeda
13	Munjulur
25	Nandamur
28	Narayanapuram
37	Neelipudi
17	Nelakondapalle
44	Nidamarru
29	Pedapandraka
9	Pendurru
18	Penumalli
20	Pullapadu
5	Satulur
43	Tadivennu
4	Urivi

PRIMARY CENSUS ABSTRACT

KRISHNA DISTRICT — BANTUMILLI TALUK

Location Code No.	Name of Village/ Town	Area in hectares	No. of Occupied Residential houses	No. of households	Total population (including institutional and Houseless Population)			Scheduled Castes		Scheduled Tribes		Literates	
					Persons	Males	Females	Males	Females	Males	Females	Males	Females
(1)	(2)	(3)	(4)	(5)	(6)	(7)	(8)	(9)	(10)	(11)	(12)	(13)	(14)
	BANTUMILLI TALUK	**T* 368 6**	**17,973**	**19,367**	**89,720**	**45,304**	**44,416**	**3,317**	**3,306**	**563**	**518**	**15,332**	**9,871**
		R* 368.6	**17,973**	**19,367**	**89,720**	**45,304**	**44,416**	**3,317**	**3,306**	**563**	**518**	**15,332**	**9,871**
		U* ..	..	..	..	..	..	..	..	..	..	..	..
1	Chennuru	1,685.51	688	705	3,363	1,676	1,687	251	262	17	15	562	429
2	Kamalapuram	323.75	429	486	2,251	1,130	1,121	75	79	..	..	574	413
3	Lankalakalvagunta	656.80	243	246	1,010	507	503	182	185	..	..	149	94
4	Urivi	1,015.35	319	422	1,959	994	965	122	133	..	..	377	196
5	Satulur	476.72	324	329	1,469	746	723	223	207	2	1	233	136
6	Amudalapalle	333.86	247	266	1,027	515	512	202	210	..	..	270	215
7	Maddetipalle	123.83	99	104	420	205	215	83	85	..	..	114	107
8	Mulaparru	1,125.43	900	978	4,396	2,237	2,159	41	41	18	17	839	524
9	Pendurru	715.08	468	517	2,540	1,280	1,260	36	36	3	3	504	331
10	Bantumilli	393.76	791	958	4,767	2,455	2,312	100	68	28	31	1,371	965
11	Korlapadu	131.12	133	141	583	309	274	17	16	..	..	98	65
12	Arthamur	1,197.87	781	888	3,837	1,942	1,895	100	85	105	103	680	396
13	Munjulur	962.74	411	444	1,970	983	987	37	39	29	24	396	253
14	Barripadu	136.78	174	187	855	453	402	53	52	..	..	215	129
15	Kanchadam	544.30	409	428	1,921	962	959	61	60	5	5	390	232
16	Chodavaram	570.61	230	230	903	445	458	57	73	5	5	222	134
17	Nelakondapalle	104.81	125	131	602	300	302	..	..	..	..	161	133
18	Penumalli	300.68	187	201	828	419	409	43	47	..	..	175	116
19	Bahussainpalem	92.27					*Uninhabited*						
20	Pullapadu	198.30	207	220	958	486	472	13	17	..	..	99	32
21	Devarapalle	286.52	104	104	452	216	236	34	37	..	..	102	69
22	Madaka	473.48	283	284	1,236	628	608	72	81	..	..	173	89
23	Balliparru	441.34	263	282	1,290	623	667	78	79	6	7	252	171
24	Kakarlamudi	419.66	377	415	1,695	852	843	31	32	6	5	136	53
25	Nandamur	645.07	517	544	2,469	1,258	1,211	58	39	4	6	321	215

(1)	(2)	(3)	(4)	(5)	(6)	(7)	(8)	(9)	(10)	(11)	(12)	(13)	(14)
26	Jinjeru	873.71	373	382	1,731	882	849	74	72	9	11	217	125
27	Manimeswaram	466·20	380	431	1,744	878	866	206	217	12	16	284	211
28	Narayanapuram	356.93	65	65	328	155	173	36	45	..	..	26	12
29	Pedapandraka	314.04					*Uninhabited*						
30	Malleswaram	302.70	499	558	2,586	1,334	1,252	44	39	38	29	478	299
31	Chinapandraka	1.492.07	986	1,036	4,933	2,490	2,443	118	116	39	29	837	484
32	Interu	2,356.07	118	118	563	298	265	..	..	14	7	7	..
33	Kruttivennu	2,214.03	1,206	1,332	5,884	2,937	2,947	320	286	44	44	945	750
34	Cherukumilli	674.20	257	268	1,238	634	604	10	3	36	32	264	183
35	Endapalle	720.34	191	191	995	509	486	..	..	..	..	146	115
36	Munipeda	1,036.80	246	264	1,105	531	574	19	24	8	10	231	189
37	Neelipudi	479.55	379	393	1.896	945	951	5	7	..	..	307	216
38	Kumallapudi	798.85	390	403	1,950	954	996	54	67	43	27	281	255
39	Garisepudi	325·37	175	177	810	412	398	124	109	..	..	127	73
40	Matlam	394.57	488	532	2,858	1,439	1,419	21	22	4	4	383	171
41	Lakshmipuram	1,547.82	751	840	4,204	2,114	2,090	111	128	22	22	746	371
42	Chandala	287.73	210	212	940	482	458	..	..	19	21	105	44
43	Tadivennu	602.98	95	95	421	206	215	..	..	..	..	52	21
44	Nidamarru	2,611.83	856	874	4,430	2,256	2,174	..	4	12	8	334	182
45	Chinnagollapalem	2,552.75	1,599	1,686	8,303	4,227	4,076	206	204	35	36	1,149	673

* T. R. U. area figures are in Sq. Kms.

PRIMARY CENSUS ABSTRACT

KRISHNA DISTRICT — BANTUMILLI TALUK

Location Code No.	Name of Village/ Town		MAIN WORKERS: Total Main Workers (I-IX) Males	Total Main Workers (I-IX) Females	Cultivators (I) Males	Cultivators (I) Females	Agricultural labourers (II) Males	Agricultural labourers (II) Females	Household Industry Manufacturing, Processing, Servicing & Repairs [V(a)] Males	Household Industry Manufacturing, Processing, Servicing & Repairs [V(a)] Females	Other Workers (III, IV, V(b) & VI to IX) Males	Other Workers (III, IV, V(b) & VI to IX) Females	Marginal Workers Males	Marginal Workers Females	Non-Workers Males	Non-Workers Females
(1)	(2)		(15)	(16)	(17)	(18)	(19)	(20)	(21)	(22)	(23)	(24)	(25)	(26)	(27)	(28)
BANTUMILLI TALUK		**T**	**26,846**	**8,078**	**11,061**	**461**	**9,082**	**6,332**	**437**	**114**	**6,266**	**1,171**	**378**	**4,832**	**18,080**	**31,506**
		R	**26,846**	**8,078**	**11,061**	**461**	**9,082**	**6,332**	**437**	**114**	**6,266**	**1,171**	**378**	**4,832**	**18,080**	**31,506**
		U	..	..	..	..	..	..	..	..	..	..	..	..	..	..
1	Chennuru		974	255	613	6	294	238	5	..	62	11	..	3	702	1,429
2	Kamalapuram		638	154	421	29	103	90	10	3	104	32	4	9	488	958
3	Lankalakalvagunta		297	280	12	5	256	262	..	..	29	13	..	16	210	207
4	Urivi		636	165	296	2	264	146	2	2	74	15	..	175	358	625
5	Satulur		457	246	171	11	208	212	3	1	75	22	21	87	268	390
6	Amudalapalle		332	158	107	..	191	152	1	..	33	6	..	..	183	354
7	Maddetipalle		115	51	40	1	51	43	6	..	18	7	1	1	89	163
8	Mulaparru		1,354	271	517	2	431	223	18	6	388	40	18	416	865	1,472
9	Pendurru		787	66	416	..	237	27	17	..	117	39	3	70	490	1,124
10	Bantumilli		1,260	342	186	11	257	240	66	17	751	74	27	140	1,168	1,830
11	Korlapadu		188	20	120	1	29	16	6	1	33	2	3	93	118	161
12	Arthamur		1,136	177	517	3	335	153	35	5	249	16	46	687	760	1,031
13	Munjulur		599	200	363	22	136	158	10	2	90	18	13	118	371	669
14	Barripadu		275	66	161	6	104	55	1	..	9	5	..	15	178	321
15	Kanchadam		609	199	279	2	304	191	4	1	22	5	6	1	347	759
16	Chodavaram		285	51	235	3	36	42	5	..	9	6	1	164	159	243
17	Nelakondapalle		192	24	155	..	15	16	10	6	12	2	..	3	108	275
18	Penumalli		254	18	109	4	101	12	3	..	41	2	14	73	151	318
19	Bahussainpalem							*Uninhabited*								
20	Pullapadu		311	158	184	72	108	74	4	..	15	12	1	68	174	246
21	Devarapalle		142	85	65	1	64	84	4	..	9	..	..	..	74	151
22	Madaka		398	193	146	2	234	189	6	2	12	..	1	143	229	272
23	Balliparru		372	72	191	..	123	66	17	1	41	5	..	126	251	469
24	Kakarlamudi		518	273	318	10	165	257	..	..	35	6	..	119	334	451
25	Nandamur		725	240	303	2	373	235	2	..	47	3	1	107	532	864

(1)	(2)	(15)	(16)	(17)	(18)	(19)	(20)	(21)	(22)	(23)	(24)	(25)	(26)	(27)	(28)
26	Jinjeru	510	292	284	3	174	268	11	13	41	8	5	52	367	505
27	Manimeswaram	572	329	162	1	317	292	2	..	91	36	3	42	303	495
28	Narayanapuram	89	22	44	14	1	..	..	..	44	8	..	49	66	102
29	Pedapandraka							*Uninhabited*							
30	Malleswaram	739	90	271	28	232	36	13	3	223	23	54	285	541	877
31	Chinapandraka	1,427	371	566	11	517	242	10	1	334	117	19	124	1,044	1,948
32	Interu	175	141	3	..	19	22	..	..	153	119	..	..	123	124
33	Kruttivennu	1,738	446	731	55	656	308	6	7	345	76	41	369	1,158	2,132
34	Cherukumilli	390	84	220	..	119	72	4	1	47	11	8	18	236	502
35	Endapalle	310	72	214	5	86	63	..	..	10	4	12	42	187	372
36	Munipeda	348	196	115	8	185	167	1	..	47	21	4	24	179	354
37	Neelipudi	570	111	285	5	214	80	13	7	58	19	3	53	372	787
38	Kumallapudi	611	279	227	13	324	253	1	..	59	13	1	15	342	702
39	Garisepudi	264	240	63	4	160	229	..	..	41	7	..	1	148	157
40	Matlam	874	154	588	32	177	105	2	1	107	16	15	407	550	858
41	Lakshmipuram	1,263	336	680	27	366	275	6	3	211	31	31	270	820	1,484
42	Chandala	284	269	65	..	195	248	..	..	24	21	..	8	198	181
43	Tadivennu	142	83	14	1	124	82	..	..	4	..	2	30	62	102
44	Nidamarru	1,292	337	290	43	309	200	18	1	675	93	..	321	964	1,516
45	Chinnagollapalem	2,394	462	314	16	488	209	115	30	1,477	207	20	88	1,813	3,526

ALPHABETICAL LIST OF VILLAGES

PAMARRU TALUK

1981 Location Code No. (1)	Name of Village (2)
25	Addada
34	Ainampudi
18	Allidoddi
14	Appikatla
27	Balliparru
15	China Parupudi
21	Chirichintala
36	Chitram
52	Dokiparru
12	Edulamaddali
16	Elamarru
9	Gurivindagunta
39	Jujjavaram
29	Kanumuru
46	Kapavaram
17	Kasipudi
55	Kavutaram
23	Komaravolu
32	Kondiparru
6	Kornipadu
28	Kurumaddali
4	Maheswarapuram
47	Mallavaram
37	Mamidikolla
48	Mir Imam Palem
45	Nemmikuru
44	Nibhanupudi
49	Nimmaluru
31	Pamarru
3	Pamulapadu
38	Pasumarru
26	Peda Maddali
10	Peda Parupudi
35	Penjendra
54	Pesaramilli
41	Polavaram
50	Prakarla
20	Ramanapudi
40	Raparla
5	Ravulapadu
33	Rimmanapudi
11	Seepudi
22	Seri Kalvapudi
2	Somavarappadu
19	Tativarru
42	Undrapudi
30	Uruturu
7	Vanapamula
1	Ventrapragada
53	Venuturumilli
51	Yelakurru
43	Zami Daggumilli
8	Zami Dintakurru
24	Zami Golvepalle
13	Zuvvanapudi

PRIMARY CENSUS ABSTRACT

KRISHNA DISTRICT — PAMARRU TALUK

Location Code No.	Name of Village/ Town	Area in hectares	No. of Occupied Residential houses	No. of households	Total population (including institutional and Houseless Population)			Scheduled Castes		Scheduled Tribes		Literates	
					Persons	Males	Females	Males	Females	Males	Females	Males	Females
(1)	(2)	(3)	(4)	(5)	(6)	(7)	(8)	(9)	(10)	(11)	(12)	(13)	(14)
	PAMARRU TALUK	**T* 271.1**	**20,624**	**23,757**	**101,383**	**50,825**	**50,558**	**12,750**	**12,267**	**952**	**939**	**25,784**	**19,763**
		R* 271.1	**20,624**	**2 3,757**	**101,383**	**50,825**	**50,558**	**12,750**	**12,267**	**952**	**939**	**25,784**	**19,763**
		U* ..	..	..	..	..	..	..	..	..	..	..	..
1	Ventrapragada	1,523.23	1,403	1,574	6,678	3,338	3,340	749	717	26	38	1,712	1,413
2	Somavarappadu	212.86	61	73	289	152	137	83	72	..	..	83	49
3	Pamulapadu	1,579.08	827	943	4,053	2,015	2,038	434	424	51	37	1,039	767
4	Maheswarapuram	184.94	127	128	515	241	274	59	66	7	7	105	90
5	Ravulapadu	179.28	96	96	414	213	201	2	3	10	7	86	63
6	Kornipadu	196.68	165	178	777	402	375	130	125	3	2	181	116
7	Vanapamula	394.97	315	378	1,616	779	837	315	295	1	4	291	232
8	Zami Dintakurru	288.94	166	166	712	344	368	77	86	11	7	184	181
9	Gurivindagunta	145.28	120	135	590	286	304	166	181	..	..	132	91
10	Peda Parupudi	589.22	528	597	2,536	1,269	1,267	238	231	39	47	695	536
11	Seepudi	256.97	200	202	830	410	420	183	188	6	6	161	109
12	Edulamaddali	539.85	250	253	1,094	514	580	125	141	19	16	188	169
13	Zuvvanapudi	227.03	86	109	483	232	251	91	103	6	10	88	71
14	Appikatla	263.05	235	254	937	478	459	132	117	7	4	214	154
15	China Parupudi	325.37	248	289	1,174	606	568	133	117	14	17	202	137
16	Elamarru	2,018.57	1,098	1,192	4,743	2,363	2,380	379	366	82	77	1,216	1,061
17	Kasipudi	61.11	79	79	338	179	159	108	95	4	4	90	51
18	Allidoddi	29.95				*Uninhabited*							
19	Tativarru	737.74	259	297	1,255	637	618	544	533	3	4	370	214
20	Ramanapudi	432.61	190	192	931	469	462	98	98	10	7	141	94
21	Chirichintala	261.02	191	209	874	456	418	293	260	2	2	209	115
22	Seri Kalvapudi	501.59	425	466	1,925	976	949	439	405	10	14	435	344
23	Komaravolu	574.65	492	555	2,202	1,074	1,128	431	436	10	6	492	395
24	Zami Golvepalle	416.83	619	682	2,999	1,485	1,514	63	73	26	30	695	619
25	Addada	233.50	236	244	966	491	475	180	166	..	..	253	192

(1)	(2)	(3)	(4)	(5)	(6)	(7)	(8)	(9)	(10)	(11)	(12)	(13)	(14)
26	Peda Maddali	1,163.47	722	759	3,045	1,495	1,550	563	575	20	23	613	500
27	Balliparru	151.76	119	141	648	329	319	197	179	..	..	154	145
28	Kurumaddali	884.24	597	657	2,736	1,382	1,354	326	314	37	39	712	501
29	Kanumuru	678.25	551	635	2,663	1,314	1,349	336	335	20	31	674	632
30	Uruturu	493.31	284	310	1,175	593	582	209	189	15	15	277	212
31	Pamarru	1,779.80	2,189	3,609	16,732	8,430	8,302	1,431	1,344	205	186	4,914	3,745
32	Kondiparru	400.64	321	340	1,426	719	707	192	170	31	25	302	225
33	Rimmanapudi	333.06	269	284	1,179	608	571	211	180	3	3	295	216
34	Ainampudi	407.92	149	184	717	350	367	135	128	20	28	141	111
35	Penjendra	699.30	425	472	1,975	1,000	975	239	244	24	19	496	378
36	Chitram	244.83	90	99	482	258	224	61	58	4	4	71	29
37	Mamidikolla	146.50	142	161	633	317	316	15	13	4	9	157	116
38	Pasumarru	918.63	492	502	2,108	1,037	1,071	263	275	6	5	419	343
39	Jujjavaram	500.19	569	596	2,423	1,222	1,201	125	121	14	10	555	406
40	Raparla	353.69	193	235	912	466	446	121	118	..	..	247	179
41	Polavaram	91.05	116	136	547	275	272	..	1	5	3	151	91
42	Undrapudi	178.47	174	191	834	400	434	40	40	4	4	237	197
43	Zami Daggumilli	223.39	145	164	697	341	356	2	2	12	6	229	182
44	Nibhanupudi	242.81	230	240	977	491	486	317	325	1	2	307	218
45	Nemmikuru	578.29	260	282	1,109	562	547	77	80	7	7	400	301
46	Kapavaram	517.19	215	227	994	488	506	104	116	1	..	341	305
47	Mallavaram	101.98	60	60	263	142	121	127	112	7	3	94	53
48	Mir Imam Palem	112.96				*Uninhabited*							
49	Nimmaluru	389.31	256	289	1,180	592	588	91	96	3	4	362	299
50	Prakarla	110.88	119	123	469	246	223	159	145	1	2	121	72
51	Yelakurru	195.46	297	299	1,263	639	624	127	132	7	7	309	222
52	Dokiparru	1,583.94	1,315	1,350	5,998	3,056	2,942	978	893	76	78	1,551	1,060
53	Venuturumilli	263.85	324	341	1,477	742	735	56	52	5	2	424	343
54	Pesaramilli	112.10	103	114	582	294	288	..	..	..	..	162	129
55	Kavutaram	1,343.55	1,482	1,666	7,208	3,628	3,580	796	732	73	78	1,807	1,290

* T. R. U. area figures are in Sq. Kms.

PRIMARY CENSUS ABSTRACT

KRISHNA DISTRICT — PAMARRU TALUK

Location Code No.	Name of Village/ Town		MAIN WORKERS												MARGINAL WORKERS		NON-WORKERS	
			Total Main Workers (I-IX)		Cultivators (I)		Agricultural labourers (II)		Household Industry Manufacturing, Processing, Servicing & Repairs [V (a)]		Other Workers (III, IV, V (b) & VI to IX)							
			Males	Females	Males	Females	Males	Females	Males	Females	Males	Females			Males	Females	Males	Females
(1)	(2)		(15)	(16)	(17)	(18)	(19)	(20)	(21)	(22)	(23)	(24)			(25)	(26)	(27)	(28)
	PAMARRU TALUK	**T**	**30,449**	**13,755**	**8,586**	**599**	**14,019**	**11,590**	**759**	**241**	**7,085**	**1,325**			**440**	**3,085**	**19,936**	**33,718**
		R	**30,449**	**13,755**	**8,586**	**599**	**14,019**	**11,590**	**759**	**241**	**7,085**	**1,325**			**440**	**3,085**	**19,936**	**33,718**
		U	..	..	..	..	..	..	..	..	..	..			..	..	..	..
1	Ventrapragada		1,958	1,108	521	29	1,043	1,022	47	16	347	41			2	7	1,378	2,225
2	Somavarappadu		95	63	36	6	30	53	..	..	29	4			..	..	57	74
3	Pamulapadu		1,211	732	435	53	475	557	19	3	282	119			2	1	802	1,305
4	Maheswarapuram		143	119	35	6	74	106	8	3	26	4			3	4	95	151
5	Ravulapadu		140	87	41	..	91	85	..	..	8	2			..	..	73	114
6	Kornipadu		244	189	49	13	171	173	3	..	21	3			1	..	157	186
7	Vanapamula		473	128	92	6	326	100	8	1	47	21			8	4	298	705
8	Zami Dintakurru		184	19	47	..	83	14	..	..	54	5			..	1	160	348
9	Gurivindagunta		184	174	38	2	116	169	1	..	29	3			..	..	102	130
10	Peda Parupudi		737	410	262	41	341	331	7	1	127	37			5	48	527	809
11	Seepudi		262	110	184	10	59	99	..	..	19	1			1	1	147	309
12	Edulamaddali		326	35	19	1	275	31	..	..	32	3			1	..	187	545
13	Zuvvanapudi		136	114	43	9	50	80	4	4	39	21			2	2	94	135
14	Appikatla		316	218	70	3	194	199	8	3	44	13			..	68	162	173
15	China Parupudi		428	224	74	..	324	205	6	13	24	6			6	29	172	315
16	Elamarru		1,465	818	425	19	753	710	23	3	264	86			8	99	890	1,463
17	Kasipudi		106	54	17	..	77	53	1	..	11	1			..	..	73	105
18	Allidoddi		*Uninhabited*															
19	Tativarru		362	223	124	7	208	208	2	..	28	8			..	1	275	394
20	Ramanapudi		311	135	105	16	146	102	4	..	56	17			1	2	157	325
21	Chirichintala		285	101	31	..	226	99	..	..	28	2			..	..	171	317
22	Seri Kalvapudi		599	187	144	16	285	130	30	22	140	19			9	279	368	483
23	Komaravolu		653	353	160	..	357	317	23	1	113	35			1	33	420	742
24	Zami Golvepalle		936	353	348	4	379	293	13	3	196	53			17	7	532	1,154
25	Addada		284	194	33	2	204	175	..	..	47	17			67	71	140	210

(1)	(2)	(15)	(16)	(17)	(18)	(19)	(20)	(21)	(22)	(23)	(24)	(25)	(26)	(27)	(28)
26	Peda Maddali	921	634	136	3	624	597	30	12	131	22	5	5	569	911
27	Balliparru	211	131	53	3	147	127	..	..	11	1	..	..	118	188
28	Kurumaddali	850	394	216	6	465	353	9	..	160	35	5	187	527	773
29	Kanumuru	818	376	243	42	428	288	1	..	146	46	..	73	496	900
30	Uruturu	373	198	131	6	193	179	10	1	39	12	8	24	212	360
31	Pamarru	4,792	1,646	843	33	1,384	1,294	239	67	2,326	252	67	517	3,571	6,139
32	Kondiparru	438	173	97	..	253	157	17	3	71	13	1	18	280	516
33	Rimmanapudi	370	162	109	7	236	150	4	..	21	5	35	122	203	287
34	Ainampudi	222	55	35	1	113	46	11	2	63	6	1	116	127	196
35	Penjendra	593	138	170	6	280	71	26	8	117	53	14	234	393	603
36	Chitram	132	4	31	..	63	3	..	..	38	1	..	..	126	220
37	Mamidikolla	185	4	58	..	95	1	2	..	30	3	..	15	132	297
38	Pasumarru	665	440	206	5	398	414	10	7	51	14	2	33	370	598
39	Jujjavaram	781	435	365	54	209	323	20	7	187	51	21	121	420	645
40	Raparla	271	20	119	..	96	17	4	..	52	3	16	201	179	225
41	Polavaram	141	7	58	..	15	..	1	..	67	7	19	111	115	154
42	Undrapudi	257	109	186	2	49	99	1	1	21	7	2	1	141	324
43	Zami Daggumilli	226	106	134	24	49	64	5	..	38	18	2	136	113	114
44	Nibhanupudi	267	141	86	2	153	134	3	3	25	2	1	..	223	345
45	Nemmikuru	292	57	146	7	71	37	6	1	69	12	29	69	241	421
46	Kapavaram	243	74	116	12	60	60	8	1	59	1	48	25	197	407
47	Mallavaram	68	74	11	..	51	71	..	..	6	3	..	1	74	46
48	Mir Imam Palem						*Uninhabited*								
49	Nimmaluru	344	113	143	..	138	100	2	..	61	13	..	15	248	460
50	Prakarla	155	111	26	..	80	94	..	..	49	17	1	18	90	94
51	Yelakurru	388	114	186	7	130	106	5	..	67	1	13	81	238	429
52	Dokiparru	1,851	959	596	77	851	788	43	32	361	62	11	69	1,194	1,914
53	Venuturumilli	434	66	205	14	146	25	9	10	74	17	4	84	304	585
54	Pesaramilli	176	5	108	..	43	1	1	..	24	4	..	..	118	283
55	Kavutaram	2,147	861	440	45	912	680	85	13	710	123	1	152	1,480	2,567

ALPHABETICAL LIST OF VILLAGES

MOVVA TALUK

1981 Location Code No. (1)	Name of Village (2)
1	Ainampudi
7	Avurupudi
55	Ayodhya
4	Ayyanki
16	Barlapudi
2	Bhatlapenumarru
52	Bhogireddipalle
34	Birudugadda
36	Bollapadu
42	Cheedepudi
27	Chilakalapudi
22	Chinakallepalle
5	Chinamuthevi
39	Chitturpu
29	Chitturu
33	Daliparru
38	Devarakota
35	Elikalakuduru
31	Endakuduru
37	Ghantasala
18	Gudapadu
10	Kaza
19	Kodali
11	Kosuru
24	Kothapalle
15	Kuchipudi
48	Lakshmipuram
49	Lankapalle
9	Maddipatla
51	Majeru
28	Mallampalle
50	Mangalapuram
54	Mellamarru
17	Movva
44	Nadakuduru
8	Nidumolu
43	Nimmagadda
6	Palankipadu
53	Pedakallepalle
12	Pedamuthevi
14	Pedapudi
3	Pedasanagallu
45	Puritigadda
32	Pushadam
30	Ramannapeta
21	Srikakulam
23	Tadepalle
20	Teluguraopalem
47	Vakkalagadda
41	Velivolu
26	Vellimalli Rudravaram
25	Vemulamada
40	Vemulapalle
46	Yarlagadda
13	Yeddanapudi

PRIMARY CENSUS ABSTRACT

KRISHNA DISTRICT — MOVVA TALUK

Location Code No.	Name of Village/ Town		Area in hectares	No. of Occupied Residential houses	No. of households	Total population (including institutional and Houseless Population)			Scheduled Castes		Scheduled Tribes		Literates	
						Persons	Males	Females	Males	Females	Males	Females	Males	Females
(1)	(2)		(3)	(4)	(5)	(6)	(7)	(8)	(9)	(10)	(11)	(12)	(13)	(14)
	MOVVA TALUK	**T***	**470.8**	**31,847**	**33,683**	**134,123**	**67,188**	**66,935**	**16,151**	**15,720**	**1,354**	**1,293**	**31,593**	**23,260**
		R*	**470.8**	**31,847**	**33,683**	**134,123**	**67,188**	**66,935**	**16,151**	**15,720**	**1,354**	**1,293**	**31,593**	**23,260**
		U*	..	..	..	..	..	..	..	..	..	..	..	..
1	Ainampudi		382.02	364	369	1,452	715	737	138	155	4	1	378	272
2	Bhatlapenumarru		1,165.90	827	840	3,306	1,657	1,649	466	462	12	12	707	548
3	Pedasanagallu		694.44	804	848	3,444	1,829	1,615	528	364	27	25	911	539
4	Ayyanki		936.84	641	649	2,740	1,358	1,382	303	311	13	12	566	271
5	Chinamuthevi		727.62	590	595	2,490	1,237	1,253	320	320	31	38	576	439
6	Palankipadu		242.00	170	170	714	363	351	17	16	..	..	102	45
7	Avurupudi		378.78	355	423	1,434	699	735	107	124	21	12	297	208
8	Nidumolu		1,930.75	1,314	1,337	5,603	2,783	2,820	694	679	109	100	1,229	900
9	Maddipatla		258.59	167	171	694	357	337	53	54	4	3	140	68
10	Kaza		2,483.95	1,936	1,969	8,138	4,100	4,038	716	705	46	39	1,888	1,312
11	Kosuru		1,281.23	1,164	1,313	5,034	2,544	2,490	560	518	44	42	1,127	930
12	Pedamuthevi		1,240.36	945	1,026	3,808	1,907	1,901	550	528	38	36	854	677
13	Yeddanapudi		339.13	288	289	1,083	529	554	147	137	21	21	281	234
14	Pedapudi		213.67	604	650	2,506	1,264	1,242	99	102	5	4	678	473
15	Kuchipudi		256.97	546	630	2,554	1,283	1,271	222	232	57	49	693	569
16	Barlapudi		204.37	138	196	784	390	394	215	209	11	9	212	161
17	Movva		1,546.30	1,251	1,265	4,948	2,464	2,484	647	628	85	69	1,418	1,009
18	Gudapadu		319.70	267	269	1,004	483	521	207	204	..	..	268	216
19	Kodali		813.82	851	875	3,504	1,705	1,799	380	417	9	5	922	885
20	Teluguraopalem		559.27	264	280	1,077	548	529	273	267	90	87	215	161
21	Srikakulam		2,923.85	1,453	1,506	6,425	3,181	3,244	927	912	68	67	1,648	1,228
22	Chinakallepalle		326.18	349	382	1,347	653	694	207	232	1	2	372	326
23	Tadepalle		218.13	417	442	1,639	819	820	256	243	19	16	393	304
24	Kothapalle		412.37	258	258	1,029	520	509	117	101	..	..	290	250
25	Vemulamada		467.01	406	419	1,712	805	907	220	240	16	24	436	317

(1)	(2)	(3)	(4)	(5)	(6)	(7)	(8)	(9)	(10)	(11)	(12)	(13)	(14)
26	Vellimalli Rudravaram	225.00	203	220	793	406	387	230	209	4	4	213	149
27	Chilakalapudi	309.99	263	267	939	473	466	183	190	8	7	172	69
28	Mallampalle	294.61	426	426	1,811	881	930	63	55	8	7	345	205
29	Chitturu	609.46	251	258	1,112	573	539	82	80	6	4	184	128
30	Ramannapeta	335.08	179	191	783	386	397	67	62	1	4	97	65
31	Endakuduru	717.51	257	257	1,100	543	557	85	96	6	3	189	122
32	Pushadam	363.41	252	255	1,071	550	521	88	86	8	3	224	149
33	Daliparru	583.56	325	353	1,377	684	693	292	329	14	14	292	233
34	Birudugadda	106.03	37	37	137	60	77	58	76	..	..	10	16
35	Elikalakuduru	67.28				*Uninhabited*							
36	Bollapadu	189.39	65	69	301	137	164	..	..	6	16	22	4
37	Ghantasala	1,221.34	2,443	2,664	10,360	5,133	5,227	1,344	1,336	165	132	2,923	2,257
38	Devarakota	323.75	337	337	1,351	690	661	209	186	6	7	282	221
39	Chitturpu	908.11	545	602	2,496	1,261	1,235	590	569	10	8	593	423
40	Vemulapalle	248.48	217	223	860	437	423	220	215	6	7	205	141
41	Velivolu	352.88	316	356	1,486	721	765	117	108	8	14	315	218
42	Cheedepudi	12.14				*Uninhabited*							
43	Nimmagadda	160.26	149	158	590	315	275	159	122	3	5	144	95
44	Nadakuduru	1,439.46	847	893	3,586	1,869	1,717	425	419	10	16	667	509
45	Puritigadda	347.22	453	459	1,783	911	872	112	109	12	16	440	313
46	Yarlagadda	441.51	462	479	1,818	882	936	278	270	54	59	404	381
47	Vakkalagadda	774.16	589	616	2,540	1,251	1,289	473	495	61	62	578	530
48	Lakshmipuram	1,513.12	2,328	2,467	9,793	4,991	4,802	1,030	926	85	94	2,688	1,923
49	Lankapalle	432.61	560	573	2,330	1,192	1,138	296	257	27	25	560	421
50	Mangalapuram	1,072.82	849	983	3,691	1,852	1,839	398	357	17	15	746	562
51	Majeru	1,667.71	974	1,011	4,031	2,014	2,017	133	152	19	22	868	528
52	Bhogireddipalle	921.47	556	557	2,196	1,083	1,113	207	207	12	9	364	202
53	Pedakallepalle	2,256.93	1,543	1,747	7,088	3,584	3,504	610	602	62	66	1,422	1,017
54	Mellamarru	52.20	5	5	21	13	8	5	4	5	1	..	..
55	Ayodhya	115.34	47	49	210	103	107	28	43	..	..	45	37

* T. R. U. area figures are in Sq. Kms.

PRIMARY CENSUS ABSTRACT

KRISHNA DISTRICT

MOVVA TALUK

Location Code No.	Name of Village/ Town		MAIN WORKERS												MARGINAL WORKERS		NON-WORKERS	
			Total Main Workers (I-IX)		Cultivators (I)		Agricultural labourers (II)		Household Industry, Manufacturing, Processing, Servicing & Repairs [V (a)]		Other Workers (III, IV, V (b) & VI to IX)							
			Males	Females	Males	Females	Males	Females	Males	Females	Males	Females			Males	Females	Males	Females
(1)	(2)		(15)	(16)	(17)	(18)	(19)	(20)	(21)	(22)	(23)	(24)			(25)	(26)	(27)	(28)
	MOVVA TALUK	**T**	**41,280**	**15,974**	**14,300**	**1,186**	**17,896**	**12,577**	**2,205**	**748**	**6,879**	**1,463**			**698**	**11,100**	**25,210**	**39,861**
		R	**41,280**	**15,974**	**14,300**	**1,186**	**17,896**	**12,577**	**2,205**	**748**	**6,879**	**1,463**			**698**	**11,100**	**25,210**	**39,861**
		U	..	..	..	..	..	..	..	..	..	..			..	..	..	..
1	Ainampudi		451	9	231	1	185	4	9	2	26	2			2	127	262	601
2	Bhatlapenumarru		1,082	590	386	71	552	478	22	3	122	38			6	166	569	893
3	Pedasanagallu		1,037	627	216	7	610	565	21	..	190	55			..	102	792	886
4	Ayyanki		892	831	351	16	437	803	5	2	99	10			..	..	466	551
5	Chinamuthevi		736	425	227	5	373	386	11	1	125	33			13	16	488	812
6	Palankipadu		240	42	142	10	85	28	4	..	9	4			..	..	123	309
7	Avurupudi		427	214	198	45	182	164	8	..	39	5			..	..	272	521
8	Nidumolu		1,588	910	516	83	724	759	29	5	319	63			14	163	1,181	1,747
9	Maddipatla		234	142	167	2	56	137	2	2	9	1			..	1	123	194
10	Kaza		2,439	1,580	896	201	961	1,148	211	167	371	64			16	23	1,645	2,435
11	Kosuru		1,547	686	649	61	690	579	36	3	172	43			29	274	968	1,530
12	Pedamuthevi		1,233	459	540	25	535	407	30	5	128	22			27	430	647	1,012
13	Yaddanapudi		331	190	152	15	143	174	15	..	21	1			2	13	196	351
14	Pedapudi		697	386	173	6	253	348	13	1	258	31			51	65	516	791
15	Kuchipudi		774	335	117	5	253	293	34	1	370	36			4	118	505	818
16	Barlapudi		223	169	47	4	133	152	2	..	41	13			..	..	167	225
17	Movva		1,512	429	508	10	625	306	51	19	328	94			30	405	922	1,650
18	Gudapadu		311	230	69	4	197	200	4	1	41	25			..	..	172	291
19	Kodali		1,101	147	485	..	390	69	41	22	185	56			22	376	582	1,276
20	Teluguraopalem		334	6	73	1	228	3	1	..	32	2			2	251	212	272
21	Srikakulam		1,862	859	579	65	890	719	62	14	331	61			88	411	1,231	1,974
22	Chinakallepalle		422	94	110	3	230	51	14	1	68	39			1	210	230	390
23	Tadepalle		539	46	143	5	195	16	106	2	95	23			5	309	275	465
24	Kothapalle		342	36	166	2	121	14	9	..	46	20			..	92	178	381
25	Vemulamada		498	40	286	9	137	16	5	4	70	11			23	441	284	426

(1)	(2)	(15)	(16)	(17)	(18)	(19)	(20)	(21)	(22)	(23)	(24)	(25)	(26)	(27)	(28)
26	Vellimalli Rudravaram	266	15	97	..	133	12	7	1	29	2	2	148	138	224
27	Chilakalapudi	300	36	75	4	210	32	..	..	15	..	14	270	159	160
28	Mallampalle	578	534	240	46	254	448	12	14	72	26	..	16	303	380
29	Chitturu	368	7	290	..	49	1	6	..	23	6	..	251	205	281
30	Ramannapeta	247	220	124	137	84	71	2	3	37	9	..	..	139	177
31	Endakuduru	354	81	192	13	121	65	4	..	37	3	2	207	187	269
32	Pushadam	347	14	228	2	96	1	..	..	23	11	30	251	173	256
33	Daliparru	457	186	198	34	205	146	7	1	47	5	7	89	220	418
34	Birudugadda	36	..	2	..	33	..	..	..	1	..	..	43	24	34
35	Elikalakuduru	*Uninhabited*													
36	Bollapadu	91	..	4	..	82	..	5	..	..	..	..	92	46	72
37	Ghantasala	3,205	638	809	12	1,115	243	682	203	599	180	29	1,551	1,899	3,038
38	Devarakota	445	150	183	3	208	132	24	8	30	7	..	..	245	511
39	Chitturpu	776	439	220	6	428	394	15	2	113	37	11	77	474	719
40	Vemulapalle	266	51	88	2	142	36	4	1	32	12	..	128	171	244
41	Velivolu	435	178	117	6	222	122	37	29	59	21	..	138	286	449
42	Cheedepudi	*Uninhabited*													
43	Nimmagadda	203	9	39	..	154	8	..	..	10	1	1	114	111	152
44	Nadakuduru	1,218	334	321	3	606	282	12	..	279	49	20	388	631	995
45	Puritigadda	512	147	58	7	185	64	122	43	147	33	26	205	373	520
46	Yarlagadda	548	81	142	4	274	60	56	7	76	10	23	323	311	532
47	Vakkalagadda	792	567	181	1	468	535	33	10	110	21	..	20	459	702
48	Lakshmipuram	2,872	1,120	682	80	1,110	817	198	111	882	112	55	645	2,064	3,037
49	Lankapalle	743	67	269	7	357	24	54	24	63	12	..	260	449	811
50	Mangalapuram	1,200	536	397	19	655	469	18	2	130	46	21	277	631	1,026
51	Majeru	1,230	202	635	39	244	91	73	12	278	60	10	563	774	1,252
52	Bhogireddipalle	708	277	393	38	276	224	..	3	39	12	3	335	372	501
53	Pedakallepalle	2,151	599	841	67	974	478	89	19	247	35	109	694	1,324	2,211
54	Mellamarru	7	..	1	..	6	..	..	..	..	..	..	6	6	2
55	Ayodhya	73	4	47	..	20	3	..	..	6	1	..	16	30	87

ALPHABETICAL LIST OF VILLAGES

BANDAR TALUK

1981 Location Code No. (1)	Name of Village (2)
34	Akulamannadu
50	Akumarru
43	Arisepalle
58	Bandar
32	Borrapothupalem
31	Buddalapalem
1	Chevendra
61	Chilakalapudi
53	Chinnapuram
39	Chittiguduru
12	Dirisepalle
17	Gadepudi
25	Gandram
68	Gokavaram
64	Gopuvanipalem
40	Gudur
52	Gundupalem
24	Gurijepalle
7	Gurivindagunta
33	Hussainpalem
48	Idugullapalle
22	Jaccamcharla
23	Kalapatam
38	Kanchakoduru
35	Kankantava
70	Kanur
28	Kappaladoddi
60	Kara Agraharam
6	Kavipuram
42	Kokanarayanapalem
55	Kona
9	Kongamcherla
14	Konkepudi
3	Koppalle
66	Kothapudi
15	Kuduru
8	Kummaragunta
26	Lellagaruvu
59	Machavaram
49	Mallavolu
67	Manginapudi
21	Mukkollu
4	Mutcherla
2	Mutchiligunta
16	Nadupur
20	Nagavaram
13	Nandigama
41	Narikedalapalem
54	Nelakurru
56	Palletummalapalem
29	Pedana
71	Pedapatnam
36	Pinagudurulanka
57	Polatitippa
47	Polavaram
62	Pothepalle
63	Potlapalem
27	Ramanujavartalapalle
45	Ramarajupalem
46	Rayavaram
51	Rudravaram
5	Serivarthalapalle
30	Singarayapalem
44	Sultanagaram Gollapalem
37	Tarakatur
65	Tavisepudi
69	Thallapalem
11	Vadlamannadu
19	Vemavaram
10	Vemavarapupalem
18	Vulavalapudi

PRIMARY CENSUS ABSTRACT

KRISHNA DISTRICT — BANDAR TALUK

Location Code No.	Name of Village/ Town		Area in hectares	No. of Occupied Residential houses	No. of households	Total population (including institutional and Houseless Population)			Scheduled Castes		Scheduled Tribes		Literates	
						Persons	Males	Females	Males	Females	Males	Females	Males	Females
(1)	(2)		(3)	(4)	(5)	(6)	(7)	(8)	(9)	(10)	(11)	(12)	(13)	(14)
	BANDAR TALUK	**T***	**520.2**	**56,200**	**60,830**	**276,134**	**139,291**	**136,843**	**12,682**	**12,300**	**1,744**	**1,637**	**76,853**	**55,499**
		R*	**474.6**	**24,708**	**25,663**	**112,404**	**56,656**	**55,748**	**6,836**	**6,842**	**518**	**460**	**22,658**	**13,927**
		U*	**45.6**	**31,492**	**35,167**	**163,730**	**82,635**	**81,095**	**5,846**	**5,458**	**1,226**	**1,177**	**54,195**	**41,572**
1	Chevendra		836.08	547	554	2,576	1,264	1,312	217	221	12	12	391	236
2	Mutchiligunta		156·21	125	125	472	233	239	102	95	2	2	105	72
3	Koppalle		229.86	71	71	313	158	155	25	25	..	..	52	30
4	Mutcherla		179.28	103	110	472	242	230	62	54	..	..	100	78
5	Serivarthalapalle		319.30	167	187	751	383	368	47	46	..	..	191	107
6	Kavipuram		132·33	105	106	534	271	263	..	..	..	..	93	39
7	Gurivindagunta		235.93	93	106	385	188	197	..	..	..	..	79	54
8	Kummaragunta		44.92	50	50	197	100	97	31	27	1	1	39	15
9	Kongamcherla		199·51	114	114	517	242	275	3	3	..	..	120	82
10	Vemavarapupalem		87.01	110	115	520	256	264	26	25	..	..	125	84
11	Vadlamannadu		1,240.76	837	845	3,902	1,991	1,911	237	226	4	1	851	557
12	Dirisepalle		160.26	57	57	253	131	122	..	..	..	..	68	41
13	Nandigama		513.95	586	588	2,473	1,262	1,211	197	185	..	..	483	327
14	Konkepudi		866·03	527	577	2,168	1,079	1,089	139	166	5	4	383	202
15	Kuduru		359.36	251	253	999	496	503	18	17	1	1	239	156
16	Nadupur		461·75	294	294	1,295	647	648	155	165	..	..	317	224
17	Gadepudi		122.62	103	104	490	245	245	75	73	..	..	146	71
18	Vulavalapudi		195.87	118	137	607	300	307	19	24	..	..	101	74
19	Vemavaram		174.01	136	139	563	286	277	69	50	..	..	144	80
20	Nagavaram		87.41	48	51	243	118	125	27	15	..	..	33	35
21	Mukkollu		1,160.23	536	550	2,426	1,259	1,167	155	159	13	4	483	273
22	Jaccamcharla		180.49	154	168	758	358	400	51	57	6	10	209	182
23	Kalapatam		197·08	111	120	578	304	274	77	72	2	2	177	90
24	Gurijepalle		100·77	78	78	384	195	189	151	146	..	..	102	79
25	Gandram		301·89	112	133	526	256	270	50	55	7	6	135	97

(1)	(2)	(3)	(4)	(5)	(6)	(7)	(8)	(9)	(10)	(11)	(12)	(13)	(14)
26	Lellagaruvu	181.70	174	175	907	448	459	..	..	..	..	211	152
27	Ramanujavartalapalle	272.76	201	204	795	389	406	41	52	1	2	147	102
28	Kappaladoddi	326·58	567	602	2,772	1,365	1,407	98	94	12	12	753	402
29	Pedana	2,072.00			*Urban Area (Pedana Town)*								
30	Singarayapalem	278.02	49	49	197	105	92	..	..	2	2	59	38
31	Buddalapalem	427.35	241	245	1,092	556	536	100	95	6	5	229	138
32	Borrapothupalem	331.03	258	264	1,152	565	587	8	9	4	3	159	81
33	Hussainpalem	171.59	111	123	510	244	266	1	1	3	5	94	151
34	Akulamannadu	891·92	1,075	1,096	4,733	2,383	2,350	94	95	..	..	799	423
35	Kankantava	1,097.91	531	550	2,375	1,200	1,175	175	148	34	32	513	337
36	Pinagudurulanka	226.22	122	122	622	327	295	..	..	..	..	201	168
37	Tarakatur	830.41	836	852	3,842	1,949	1,893	285	284	26	27	913	649
38	Kanchakoduru	274·78	282	282	1,135	575	560	210	220	6	3	269	158
39	Chittiguduru	242·81	229	229	1,001	529	472	263	227	..	..	294	199
40	Gudur	1,062.70	1,370	1,391	6,371	3,164	3,207	591	595	42	34	1,353	918
41	Narikedalapalem	204.37	126	129	584	280	304	49	40	..	..	127	82
42	Kokanarayanapalem	541 47	265	279	1,312	653	659	13	17	..	..	270	140
43	Arisepalle	1,048·54	396	458	2,013	989	1,024	93	102	1	2	506	329
44	Sultanagaram Gollapalem	1,184.92	989	1,043	4,472	2,200	2,272	189	223	25	35	891	521
45	Ramarajupalem	380.00	265	279	1,162	602	560	5	4	10	6	144	51
46	Rayavaram	474.70	668	692	2,915	1,445	1,470	101	103	12	14	663	396
47	Polavaram	50·99	622	662	3,124	1,548	1,576	103	121	32	39	909	602
48	Idugullapalle	157·02	209	228	1,064	522	542	178	183	12	14	249	167
49	Mallavolu	2,555.99	1,488	1,563	6,832	3,492	3,340	160	154	51	29	1,447	918
50	Akumarru	163.08	196	198	762	367	395	118	154	..	..	188	144
51	Rudravaram	969.62	407	407	1,502	751	751	318	349	..	..	388	219
52	Gundupalem	733.29	479	482	1,882	960	922	70	72	..	..	490	384
53	Chinnapuram	1,195.84	899	1,075	4,462	2,249	2,213	270	290	161	126	1,138	729
54	Nelakurru	605.00	587	593	2,415	1,257	1,158	472	425	..	..	470	242
55	Kona	2,933.15	487	498	1,961	1,009	952	189	164	..	..	359	187
56	Palletummalapalem	9,248.66	322	322	1,394	699	695	..	..	..	..	129	78
57	Polatitippa	1,691.99	409	419	1,862	984	878	..	..	..	..	191	77
58	Bandar (Rural)	3,817·79	96	97	435	233	202	..	..	..	..	155	36
59	Machavaram (Rural)	102.39	95	96	393	209	184	..	..	..	..	114	73
60	Kara Agraharam	1,223.36	752	760	3,282	1,662	1,620	70	73	1	2	456	209
61	Chilakalapudi (Rural)	420·47	131	135	665	318	347	3	3	..	..	93	56
62	Pothepalle	958.29	228	233	1,457	729	728	72	88	..	..	204	86
63	Potlapalem	276.80	104	104	430	206	224	7	7	..	..	54	59
64	Gopuvanipalem	387·28	222	222	1,043	535	508	..	..	13	8	91	71
65	Tavisepudi	411.16	148	150	720	361	359	97	92	..	..	174	127

* T. R. U. area figures are in Sq. Kms.

PRIMARY CENSUS ABSTRACT

KRISHNA DISTRICT

BANDAR TALUK

Location Code No.	Name of Village/ Town		MAIN WORKERS: Total Main Workers (I-IX) Males	Total Main Workers (I-IX) Females	Cultivators (I) Males	Cultivators (I) Females	Agricultural labourers (II) Males	Agricultural labourers (II) Females	Household Industry Manufacturing, Processing, Servicing & Repairs [V(a)] Males	Household Industry Manufacturing, Processing, Servicing & Repairs [V(a)] Females	Other Workers (III, IV, V(b) & VI to IX) Males	Other Workers (III, IV, V(b) & VI to IX) Females	Marginal Workers Males	Marginal Workers Females	Non-Workers Males	Non-Workers Females
(1)	(2)		(15)	(16)	(17)	(18)	(19)	(20)	(21)	(22)	(23)	(24)	(25)	(26)	(27)	(28)
	BANDAR TALUK	**T**	**75,990**	**21,756**	**16,732**	**1,362**	**15,117**	**11,537**	**6,645**	**2,581**	**37,496**	**6,276**	**629**	**8,532**	**62,672**	**105,555**
		R	**34,381**	**13,174**	**14,488**	**1,260**	**11,424**	**9,587**	**2,597**	**964**	**5,872**	**1,363**	**311**	**5,775**	**21,964**	**36,799**
		U	**41,609**	**8,582**	**2,244**	**102**	**3,693**	**1,950**	**4,048**	**1,617**	**31,624**	**4,913**	**318**	**2,757**	**40,708**	**69,756**
1	Chevendra		776	328	539	11	167	302	30	6	40	9	3	54	485	930
2	Mutchiligunta		142	105	64	6	73	95	..	..	5	4	5	9	86	125
3	Koppalle		103	54	56	..	33	50	..	..	14	4	..	1	55	100
4	Mutcherla		148	36	92	3	43	28	..	..	13	5	..	1	94	193
5	Serivarthalapalle		134	125	104	6	101	116	..	..	29	3	..	13	149	230
6	Kavipuram		184	102	134	57	39	42	..	..	11	3	3	5	84	156
7	Gurivindagunta		122	2	76	..	18	1	1	..	27	1	..	93	66	102
8	Kummaragunta		64	17	21	2	33	14	..	1	10	..	2	39	34	41
9	Kongamcherla		153	108	117	83	7	5	18	15	11	5	..	2	89	165
10	Vemavarapupalem		141	11	73	1	57	10	2	..	9	..	..	32	115	221
11	Vadlamannadu		1,210	403	638	51	393	317	14	2	165	33	18	170	763	1,338
12	Dirisepalle		68	40	31	11	33	25	..	..	4	4	..	14	63	68
13	Nandigama		755	255	467	9	244	229	6	4	38	13	3	71	504	885
14	Konkepudi		655	196	392	5	231	189	5	..	27	2	..	259	424	634
15	Kuduru		308	84	130	19	151	63	2	..	25	2	5	148	183	271
16	Nadupur		432	80	333	5	52	68	4	..	43	7	11	99	204	469
17	Gadepudi		172	137	85	45	77	89	..	..	10	3	..	3	73	105
18	Vulavalapudi		179	103	89	5	30	89	8	6	52	3	6	19	115	185
19	Vemavaram		173	127	85	39	65	79	..	..	23	9	..	3	113	147
20	Nagavaram		83	40	66	2	17	38	..	..	..	..	..	6	35	79
21	Mukkollu		772	71	565	10	164	49	7	2	36	10	1	159	486	937
22	Jaccamcharla		213	1	173	..	26	..	3	..	11	1	..	30	145	369
23	Kalapatam		186	20	112	..	49	19	..	..	25	1	..	..	118	254
24	Gurijepalle		102	113	12	1	70	108	2	1	18	3	12	5	81	71
25	Gandram		174	97	106	6	62	91	..	..	6	..	..	16	82	157

(1)	(2)	(15)	(16)	(17)	(18)	(19)	(20)	(21)	(22)	(23)	(24)	(25)	(26)	(27)	(28)
26	Lellagaruvu	290	95	256	..	17	82	..	..	17	13	..	1	158	363
27	Ramanujavartalapalle	247	205	136	8	90	187	2	1	19	9	2	32	140	169
28	Kappaladoddi	849	102	151	2	61	26	497	54	140	20	21	629	495	676
29	Pedana					*Urban Area (Pedana Town)*									
30	Singarayapalem	63	56	56	50	4	6	1	..	2	..	..	..	42	36
31	Buddalapalem	341	244	254	181	79	58	..	1	8	4	2	15	213	277
32	Borrapothupalem	349	91	198	1	135	85	1	..	15	5	11	107	205	389
33	Hussainpalem	153	140	71	8	48	117	11	12	23	3	..	..	91	126
34	Akulamannadu	1,388	424	597	124	464	249	121	13	206	38	66	445	929	1,481
35	Kankantava	712	355	211	..	364	330	38	13	99	12	14	3	474	817
36	Pinagudurulanka	184	12	156	1	9	9	2	..	17	2	1	8	142	275
37	Tarakatur	1,195	453	563	12	448	418	22	9	162	14	..	35	754	1,405
38	Kanchakoduru	374	151	126	..	228	139	10	11	10	1	4	93	197	316
39	Chittiguduru	288	228	71	12	170	208	4	..	43	8	..	..	241	244
40	Gudur	1,735	596	350	13	876	486	87	29	422	68	5	6	1,424	2,605
41	Narikedalapalem	176	8	42	2	67	3	..	..	67	3	6	112	98	184
42	Kokanarayanapalem	388	158	144	6	177	139	11	10	56	3	11	104	254	397
43	Arisepalle	615	144	346	2	197	131	16	6	56	5	..	91	374	789
44	Sultanagaram Gollapalem	1,441	595	641	13	572	533	16	7	212	42	8	613	751	1,064
45	Ramarajupalem	383	156	111	1	221	151	1	..	50	4	..	102	219	302
46	Rayavaram	900	419	245	3	142	168	441	238	72	10	..	..	545	1,051
47	Polavaram	930	559	100	22	113	168	521	333	196	36	8	40	610	977
48	Idugullapalle	346	279	57	22	119	155	116	80	54	22	5	19	171	244
49	Mallavolu	2,148	818	746	93	744	642	360	44	298	39	2	64	1,342	2,458
50	Akumarru	240	57	92	3	77	48	1	1	70	5	3	103	124	235
51	Rudravaram	457	332	145	5	256	309	5	4	51	14	5	91	289	328
52	Gundupalem	599	99	437	11	114	84	14	1	34	3	18	157	343	666
53	Chinnapuram	1,391	360	764	55	363	264	85	25	179	16	4	372	854	1,481
54	Nelakurru	655	124	461	2	160	105	5	15	29	2	1	226	601	808
55	Kona	626	217	316	4	300	210	..	1	10	2	1	191	382	544
56	Palletummalapalem	417	209	107	..	106	111	..	..	204	98	..	17	282	469
57	Polatitippa	620	497	6	..	34	251	..	..	580	246	..	..	364	381
58	Bandar (Rural)	133	86	12	3	6	31	26	..	89	52	..	3	100	113
59	Machavaram (Rural)	122	7	7	..	23	5	15	2	77	..	..	1	87	176
60	Kara Agraharam	1,034	332	184	67	290	169	40	4	520	92	10	221	618	1,067
61	Chilakalapudi (Rural)	192	94	20	..	23	80	..	3	149	11	1	3	125	250
62	Pothepalle	474	117	116	..	238	96	5	1	115	20	2	11	253	600
63	Potlapalem	133	1	117	1	15	..	..	..	1	..	..	..	73	223
64	Gopuvanipalem	313	134	36	..	242	132	..	1.	35	1	1	23	221	351
65	Tavisepudi	207	67	69	1	79	62	10	..	49	4	..	..	154	292

PRIMARY CENSUS ABSTRACT

KRISHNA DISTRICT — BANDAR TALUK

Location Code No.	Name of Village/ Town	Area in hectares	No. of Occupied Residential houses	No. of households	Total population (including institutional and Houseless Population)			Scheduled Castes		Scheduled Tribes		Literates	
					Persons	Males	Females	Males	Females	Males	Females	Males	Females
(1)	(2)	(3)	(4)	(5)	(6)	(7)	(8)	(9)	(10)	(11)	(12)	(13)	(14)
66	Kothapudi	275·99	132	140	588	310	278	49	51	..	..	55	32
67	Manginapudi	602·98	378	384	1,731	873	858	115	117	..	..	164	58
68	Gokavaram	252.08	265	276	1,275	649	626	..	..	4	10	249	127
69	Thallapalem	1,259.38	1,197	1,233	5,555	2,826	2,729	254	250	7	7	820	384
70	Kanur	1,084.96	406	420	2,081	1,096	985	36	29	..	..	168	72
71	Pedapatnam	1,592.84	261	270	1,125	579	546	6	5	..	..	142	70

PRIMARY CENSUS ABSTRACT

KRISHNA DISTRICT — BANDAR TALUK

Location Code No.	Name of Village/ Town	MAIN WORKERS												Marginal Workers		Non-Workers	
		Total Main Workers (I-IX)		Cultivators (I)		Agricultural labourers (II)		Household Industry, Manufacturing, Processing, Servicing & Repairs [V (a)]		Other Workers (III, IV, V (b) & VI to IX)							
		Males	Females	Males	Females	Males	Females	Males	Females	Males	Females	Males	Females	Males	Females	Males	Females
(1)	(2)	(15)	(16)	(17)	(18)	(19)	(20)	(21)	(22)	(23)	(24)	(25)	(26)	(27)	(28)		
66	Kothapudi	181	78	54	4	119	71	..	..	8	3	5	24	124	176		
67	Manginapudi	536	41	177	1	301	35	..	..	58	5	10	154	327	663		
68	Gokavaram	373	102	196	6	101	59	1	3	75	34	5	95	271	429		
69	Thallapalem	1,632	648	590	24	694	505	10	5	338	114	10	300	1,184	1,781		
70	Kanur	634	343	279	53	96	149	..	..	259	141	..	..	462	642		
71	Pedapatnam	368	286	115	67	207	205	..	..	46	14	..	13	211	247		

PRIMARY CENSUS ABSTRACT

KRISHNA DISTRICT — MACHILIPATNAM CITY — BANDAR TALUK

Location Code No.	Name of Town/ Block	Area in Sq. Kms.	No. of Occupied Residential houses	No. of households	Total population (including institutional and Houseless Population)			Scheduled Castes		Scheduled Tribes		Literates	
					Persons	Males	Females	Males	Females	Males	Females	Males	Females
(1)	(2)	(3)	(4)	(5)	(6)	(7)	(8)	(9)	(10)	(11)	(12)	(13)	(14)
6/X	**MACHILIPATNAM CITY (M)**	**24.88**	**26,899**	**29,735**	**138,530**	**70,068**	**68,462**	**5,077**	**4,769**	**1,135**	**1,074**	**48,383**	**38,033**
	Ward 1		1,288	1,368	5,495	2,773	2,722	802	777	58	54	1,604	1,053
	2		731	758	3,666	1,812	1,854	49	53	26	27	1,224	877
	3		650	743	3,680	1,873	1,807	111	90	..	..	1,239	914
	4		1,909	1,987	8,922	4,642	4,280	331	294	43	33	3,052	2,174
	5		821	839	3,691	1,843	1,848	23	17	..	..	1,114	976
	6		649	693	3,027	1,510	1,517	5	5	9	8	889	685
	7		605	694	3,457	1,684	1,773	..	118	..	..	1,354	1,300
	8		708	767	3,716	1,956	1,760	121	4	2	..	1,338	987
	9		1,488	1,598	6,474	3,287	3,187	558	560	117	104	1,657	1,030
	10		603	617	2,899	1,438	1,461	..	..	29	20	1,148	1,020
	11		577	898	3,137	1,684	1,453	..	..	11	9	1,129	1,066
	12		631	655	3,162	1,565	1,597	3	9	3	5	1,167	983
	13		620	730	3,412	1,727	1,685	15	10	52	49	1,262	997
	14		764	866	3,900	1,876	2,024	114	133	89	90	1,298	1,175
	15		1,014	1,028	4,706	2,330	2,376	106	96	59	58	1,616	1,389
	16		874	897	4,599	2,201	2,398	184	308	10	6	1,534	1,395
	17		773	794	3,708	1,889	1,819	64	73	5	7	1,530	1,293
	18		645	668	3,105	1,589	1,516	73	48	44	39	1,073	769
	19		953	1,171	5,641	2,780	2,861	164	200	2	5	2,020	1,570
	20		1,330	1,385	7,079	3,725	3,354	96	79	146	138	2,918	2,175
	21		1,156	1,262	6,474	3,331	3,143	314	197	57	58	2,538	2,020
	22		515	633	3,008	1,491	1,517	20	21	1	..	1,099	924
	23		525	619	3,001	1,550	1,451	10	13	6	5	1,308	1,102
	24		543	678	3,290	1,617	1,673	11	15	..	..	1,277	1,155

PRIMARY CENSUS ABSTRACT

KRISHNA DISTRICT — *MACHILIPATNAM CITY* — BANDAR TALUK

Location Code No.	Name of Town/ Block	Area in Sq. Kms.	No. of Occupied Residential houses	No. of households	Total population (including institutional and Houseless Population)			Scheduled Castes		Scheduled Tribes		Literates	
					Persons	Males	Females	Males	Females	Males	Females	Males	Females
(1)	(2)	(3)	(4)	(5)	(6)	(7)	(8)	(9)	(10)	(11)	(12)	(13)	(14)
	Ward 25		600	817	3,783	1,971	1,812	18	1	4	..	1,520	1,186
	26		550	723	3,779	1,967	1,812	227	130	16	16	1,523	1,121
	27		578	756	3,712	1,796	1,916	26	36	..	1	1,358	1,222
	28		1,393	1,500	6,833	3,384	3,449	361	369	11	10	2,448	2,100
	29		772	774	3,522	1,788	1,734	98	114	147	127	1,027	702
	30		1,549	1,659	8,215	4,238	3,977	1,097	947	181	194	2,761	1,976
	31		572	592	2,645	1,331	1,314	18	9	7	11	613	355
	32		513	566	2,792	1,420	1,372	58	43	..	..	745	342

PRIMARY CENSUS ABSTRACT

KRISHNA DISTRICT — MACHILIPATNAM CITY — BANDAR TALUK

Location Code No.	Name of Town/ Ward	MAIN WORKERS													
		Total Main Workers (I–IX)		Cultivators (I)		Agricultural labourers (II)		Household Industry, Manufacturing, Processing, Servicing & Repairs [V (a)]		Other Workers (III, IV, V (b) & VI to IX)		Marginal Workers		Non-Workers	
		Males	Females	Males	Females	Males	Females	Males	Females	Males	Females	Males	Females	Males	Females
(1)	(2)	(15)	(16)	(17)	(18)	(19)	(20)	(21)	(22)	(23)	(24)	(25)	(26)	(27)	(28)
6/X	**MACHILIPATNAM CITY (M)**	**34,304**	**5,782**	**1,640**	**65**	**2,712**	**1,218**	**1,653**	**510**	**28,299**	**3,989**	**163**	**1,612**	**35,601**	**61,068**
	Ward 1	1,473	216	382	27	534	115	12	3	545	71	40	545	1,260	1,961
	2	941	311	51	1	162	109	167	134	561	67	6	23	865	1,520
	3	971	67	35	2	23	7	44	13	869	45	..	..	902	1,740
	4	2,366	419	50	2	156	83	94	19	2,066	315	5	16	2,271	3,845
	5	1,012	106	21	..	10	4	47	4	934	98	1	..	830	1,742
	6	871	204	16	..	6	3	52	35	797	166	9	17	630	1,296
	7	808	46	30	..	5	3	53	5	720	38	3	2	873	1,725
	8	910	114	25	1	25	5	44	7	816	101	8	10	1,038	1,636
	9	1,852	543	37	2	150	79	62	34	1,603	428	1	111	1,434	2,533
	10	738	67	19	1	25	5	5	1	689	60	2	1	698	1,393
	11	746	50	26	2	21	1	26	..	673	47	..	..	938	1,403
	12	848	78	9	..	7	1	33	6	799	71	1	6	716	1,513
	13	921	99	22	3	33	7	30	8	836	81	1	21	805	1,565
	14	956	104	33	..	68	8	8	7	847	89	..	65	920	1,855
	15	1,046	312	29	..	192	142	10	6	815	164	6	10	1,278	2,054
	16	1,114	140	69	3	147	53	72	17	826	67	3	6	1,084	2,252
	17	868	85	46	2	3	3	5	4	814	76	3	8	1,018	1,726
	18	768	78	28	..	85	2	10	10	645	66	..	16	821	1,422
	19	1,428	190	56	4	135	52	161	31	1,076	103	..	22	1,352	2,649
	20	1,594	259	130	1	98	75	90	40	1,276	143	..	13	2,131	3,082
	21	1,231	221	85	4	118	42	16	6	1,012	169	10	51	2,090	2,871
	22	687	59	20	2	9	1	44	1	614	55	4	..	800	1,458
	23	554	79	24	..	6	..	4	..	520	79	..	..	996	1,372
	24	769	94	16	2	7	1	11	..	735	91	..	2	848	1,577

PRIMARY CENSUS ABSTRACT

KRISHNA DISTRICT — MACHILIPATNAM CITY — BANDAR TALUK

Location Code No.	Name of Town/ Ward	MAIN WORKERS													
		Total Main Workers (I-IX)		Cultivators (I)		Agricultural labourers (II)		Household Industry, Manufacturing, Processing, Servicing & Repairs [V (a)]		Other Workers (III, IV, V (b) & VI to IX)		Marginal Workers		Non-Workers	
		Males	Females	Males	Females	Males	Females	Males	Females	Males	Females	Males	Females	Males	Females
(1)	(2)	(15)	(16)	(17)	(18)	(19)	(20)	(21)	(22)	(23)	(24)	(25)	(26)	(27)	(28)
	Ward 25	936	133	16	..	36	18	27	9	857	106	..	..	1,035	1,679
	26	826	158	39	..	12	8	8	3	767	147	..	11	1,141	1,643
	27	943	106	46	..	68	16	21	2	808	88	..	3	853	1,807
	28	1,659	266	44	2	38	21	28	9	1,549	234	25	76	1,700	3,107
	29	1,026	177	23	..	66	39	327	60	610	78	..	197	762	1,360
	30	1,875	540	50	2	268	171	133	27	1,424	340	23	183	2,340	3,254
	31	778	263	125	..	147	130	1	1	505	132	5	92	548	959
	32	789	198	38	2	52	14	8	8	691	174	7	105	624	1,069

PRIMARY CENSUS ABSTRACT

KRISHNA DISTRICT — PEDANA TOWN — BANDAR TALUK

Location Code No.	Name of Town/ Block	Area in Sq. Kms.	No. of Occupied Residential houses	No. of households	Total population (including institutional and Houseless Population)			Scheduled Castes		Scheduled Tribes		Literates	
					Persons	Males	Females	Males	Females	Males	Females	Males	Females
(1)	(2)	(3)	(4)	(5)	(6)	(7)	(8)	(9)	(10)	(11)	(12)	(13)	(14)
6/XIV	**PEDANA TOWN (P)**	**20.72**	**4,593**	**5,432**	**25,200**	**12,567**	**12,633**	**769**	**689**	**91**	**103**	**5,812**	**3,539**
	Block 1		278	358	1,701	853	848	4	4	..	..	477	306
	2		265	299	1,344	662	682	..	..	34	40	320	158
	3		177	246	1,127	544	583	..	..	..	..	276	200
	4		263	263	1,342	673	669	25	17	6	6	327	213
	5		219	283	1,305	657	648	132	125	..	..	257	168
	6		218	248	1,233	606	627	..	..	..	..	362	311
	7		225	270	1,340	661	679	..	..	..	..	314	201
	8		215	236	1,088	533	555	5	4	..	..	225	140
	9		224	308	1,570	808	762	..	2	..	..	314	183
	10		322	406	1,712	860	852	1	2	..	..	337	139
	11		376	436	1,905	952	953	..	..	..	..	421	182
	12		254	280	1,325	665	660	16	11	15	18	245	130
	13		290	304	1,316	638	678	..	..	4	8	350	224
	14		195	221	1,078	530	548	..	..	4	8	362	285
	15		277	363	1,747	916	831	90	21	3	2	540	309
	16		463	566	2,447	1,200	1,247	166	173	25	21	407	236
	17		332	345	1,620	809	811	330	330	..	..	278	154

PRIMARY CENSUS ABSTRACT

KRISHNA DISTRICT — PEDANA TOWN — BANDAR TALUK

Location Code No.	Name of Town/ Block	MAIN WORKERS													
		Total Main Workers (I-IX)		Cultivators (I)		Agricultural labourers (II)		Household Industry, Manufacturing, Processing, Servicing & Repairs [V (a)]		Other Workers (III, IV, V (b) & VI to IX)		Marginal Workers		Non-Workers	
		Males	Females	Males	Females	Males	Females	Males	Females	Males	Females	Males	Females	Males	Females
(1)	(2)	(15)	(16)	(17)	(18)	(19)	(20)	(21)	(22)	(23)	(24)	(25)	(26)	(27)	(28)
6/XIV	**PEDANA TOWN (P)**	**7,305**	**2,800**	**604**	**37**	**981**	**732**	**2,395**	**1,107**	**3,325**	**924**	**155**	**1,145**	**5,107**	**8,688**
	Block 1	490	191	28	3	34	46	131	72	297	70	9	86	354	571
	2	392	66	18	..	33	17	226	36	115	13	9	18	261	598
	3	307	29	46	2	75	6	50	12	136	9	9	41	228	513
	4	407	175	88	1	68	75	91	71	160	28	2	7	264	487
	5	382	104	41	..	145	98	14	1	182	5	1	3	274	541
	6	319	115	42	..	7	1	158	107	112	7	23	59	264	453
	7	421	203	43	..	27	..	204	196	147	7	..	25	240	451
	8	315	48	2	1	..	..	178	16	135	31	14	249	204	258
	9	452	174	18	..	36	9	253	139	145	26	5	33	351	555
	10	554	405	2	..	..	..	128	80	424	325	11	66	295	381
	11	570	269	4	..	13	11	276	144	277	114	..	116	382	568
	12	400	140	18	2	11	9	215	51	156	78	10	69	255	451
	13	357	54	9	1	8	4	94	30	246	19	14	21	267	603
	14	265	51	3	..	..	..	87	14	175	37	33	95	232	402
	15	458	155	38	4	35	35	82	49	303	67	5	40	453	636
	16	714	388	91	15	208	225	150	64	265	84	7	70	479	789
	17	502	233	113	8	281	196	58	25	50	4	3	147	304	431

ALPHABETICAL LIST OF VILLAGES

DIVI TALUK

1981 Location Code No. (1)	Name of Village (2)
6	Annavaram
30	Aswaraopalem
27	Avanigadda
34	Bhavadevarapalle
14	Bobbarlanka
4	Challapalle
11	Chiruvolu
17	Chiruvolulanka
38	Chodavaram
28	Edlanka
43	Edurumondi
42	Etimoga
40	Ganapeswaram
32	Gollapalem
33	Kammanamolu
3	Kaptanpalem
23	Koduru
1	Kokkiligadda
24	Lingareddipalem
25	Machavaram
31	Mandapakala
10	Mellamarthilanka
9	Merakanapalle
26	Modumudi
13	Mopidevi
12	Mopidevilanka
36	Nagayalanka
16	Nagayatippa
35	Nangegadda
2	Pagolu
41	Parrachivara
5	Pedaprolu
21	Pedayadara
20	Pittallanka
15	Puligadda
19	Salempalem
39	Talagadadivi
8	Tekupalle
37	T. Kothapalem
22	Ullipalem
29	Vekanuru
7	Venkatapuram
18	Viswanadhapalle

PRIMARY CENSUS ABSTRACT

KRISHNA DISTRICT

DIVI TALUK

Location Code No.	Name of Village/ Town		Area in hectares	No. of Occupied Residential houses	No. of household	Total population (including institutional and Houseless Population)			Scheduled Castes		Scheduled Tribes		Literates	
						Persons	Males	Females	Males	Females	Males	Females	Males	Females
(1)	(2)		(3)	(4)	(5)	(6)	(7)	(8)	(9)	(10)	(11)	(12)	(13)	(14)
	DIVI TALUK	**T***	**736.4**	**37,413**	**39,543**	**162,544**	**82,359**	**80,185**	**11,415**	**11,100**	**1,640**	**1,562**	**34,380**	**24,042**
		R*	**718.3**	**31,192**	**32,776**	**131,452**	**66,594**	**64,858**	**9,726**	**9,420**	**1,145**	**1,080**	**24,885**	**17,042**
		U*	**18.1**	**6,221**	**6,767**	**31,092**	**15,765**	**15,327**	**1,689**	**1,680**	**495**	**482**	**9,495**	**7,000**
1	Kokkiligadda		1,278.40	899	920	3,959	2,005	1,954	702	652	5	12	795	655
2	Pagolu		726.41	572	611	2,511	1,265	1,246	271	250	12	6	613	440
3	Kaptanpalem		157.83	236	259	954	500	454	238	209	183	160	214	125
4	Challapalle		466.00			*Urban Area (Challapalle Town)*								
5	Pedaprolu		961.53	830	896	3,680	1,830	1,850	455	466	19	22	848	685
6	Annavaram		236.34	218	218	804	398	406	123	120	..	..	49	16
7	Venkatapuram		144.88	289	289	1,155	581	574	199	194	23	28	237	153
8	Tekupalle		91.46	79	79	317	157	160	..	..	28	20	66	62
9	Merakanapalle		402.26	314	320	1,264	632	632	239	248	5	1	217	98
10	Mellamarthilanka		237.95	137	138	577	274	303	33	34	1	2	142	104
11	Chiruvolu		82.96	86	90	379	183	196	60	76	..	..	53	33
12	Mopidevilanka		150.13	125	148	586	292	294	24	24	..	..	100	34
13	Mopidevi		1,015.35	1,203	1,258	5,291	2,702	2,589	835	769	74	54	1,262	957
14	Bobbarlanka		768.90	189	195	770	376	394	116	147	..	..	193	199
15	Puligadda		1,023.04	582	612	2,647	1,329	1,318	252	274	3	2	565	339
16	Nagayatippa		234.72	390	420	1,724	865	859	128	152	8	5	346	221
17	Chiruvolulanka		1,017.38	1,268	1,369	5,492	2,761	2,731	389	391	47	42	1,118	639
18	Viswanadhapalle		1,738.53	1,454	1,531	6,141	3,104	3,037	484	439	27	23	1,350	947
19	Salempalem		2,207.55	589	649	2,907	1,473	1,434	48	49	18	8	535	288
20	Pittallanka		720.74	601	698	2,823	1,437	1,386	355	350	23	19	392	258
21	Pedayadara		3,211.58	932	956	3,882	1,965	1,917	386	402	24	26	631	416
22	Ullipalem		2,250.45	1,130	1,200	4,687	2,416	2,271	318	312	32	37	862	532
23	Koduru		2,228.19	2,612	2,691	11,375	5,770	5,605	646	604	107	126	2,727	1,998
24	Lingareddipalem		1,421.25	1,115	1,229	5,461	2,744	2,717	335	305	10	11	880	616
25	Machavaram		815.44	379	412	1,743	866	877	59	59	..	..	309	182

(1)	(2)	(3)	(4)	(5)	(6)	(7)	(8)	(9)	(10)	(11)	(12)	(13)	(14)
26	Modumudi	1,375.52	1,000	1,059	4,299	2,151	2,148	274	246	36	37	840	604
27	Avanigadda	1,339.00			*Urban Area (Avanigadda Town)*								
28	Edlanka	903.66	167	184	757	388	369	135	136	..	..	156	88
29	Vekanuru	1,524.45	1,375	1,431	5,546	2,836	2,710	201	204	30	36	1,051	791
30	Aswaraopalem	825.15	455	485	2,055	1,037	1,018	116	107	36	26	217	124
31	Mandapakala	2,705·32	1,182	1,201	4,067	2,087	1,980	64	53	10	8	448	191
32	Gollapalem	6,040.32	418	432	1,446	743	703	20	19	1	4	116	68
33	Kammanamolu	3,042.42	921	937	3,216	1,645	1,571	6	8	25	25	241	87
34	Bhavadevarapalle	2,427.70	665	772	2,812	1,476	1,336	110	85	27	30	643	429
35	Nangegadda	858.34	877	927	3,632	1,833	1,799	301	287	37	31	733	542
36	Nagayalanka	1,260.19	1,771	1,921	7,873	4,054	3,819	328	264	86	75	2,486	1,965
37	T. Kothapalem	1,737.72	1,368	1,404	5,791	2,903	2,888	535	585	51	62	1,125	870
38	Chodavaram	667·32	282	294	1,107	576	531	207	172	21	23	171	102
39	Talagadadivi	1,387.28	266	281	1,308	657	651	167	155	36	29	142	222
40	Ganapeswaram	2,140.38	1,045	1,057	4,051	2,045	2,006	56	49	46	37	420	189
41	Parrachivara	1,546.70	927	935	3,316	1,675	1,641	323	332	4	4	381	231
42	Etimoga	1,579.09	1,037	1,058	3,931	2,005	1,926	25	23	16	14	639	344
43	Edurumondi	3,756·28	1,207	1,210	5,116	2,558	2,558	163	169	34	35	572	198

* T. R. U. area figures are in Sq. Kms.

PRIMARY CENSUS ABSTRACT

KRISHNA DISTRICT

DIVI TALUK

Location Code No.	Name of Village/ Town		MAIN WORKERS												Non-Workers	
			Total Main Workers (I-IX)		Cultivators (I)		Agricultural labourers (II)		Household Industry, Manufacturing, Processing, Servicing & Repairs [V (a)]		Other Workers (III, IV, V (b) & VI to IX)		Marginal Workers			
			Males	Females	Males	Females	Males	Females	Males	Females	Males	Females	Males	Females	Males	Females
(1)	(2)		(15)	(16)	(17)	(18)	(19)	(20)	(21)	(22)	(23)	(24)	(25)	(26)	(27)	(28)
	DIVI TALUK	**T**	**49,185**	**11,970**	**23,471**	**857**	**14,080**	**9,251**	**1,728**	**463**	**9,906**	**1,399**	**630**	**14,250**	**32,544**	**53,965**
		R	**40,802**	**10,240**	**21,979**	**816**	**12,440**	**8,213**	**814**	**220**	**5,569**	**991**	**545**	**13,057**	**25,247**	**41,561**
		U	**8,383**	**1,730**	**1,492**	**41**	**1,640**	**1,038**	**914**	**243**	**4,337**	**408**	**85**	**1,193**	**7,297**	**12,404**
1	Kokkiligadda		1,257	612	350	3	768	563	27	6	112	40	1	10	747	1,332
2	Pagolu		786	476	179	14	399	416	33	..	175	46	6	65	473	705
3	Kapatanpalem		294	155	31	3	193	147	5	1	65	4	..	..	206	299
4	Challapalle		*Urban Area (Challapalle Town)*													
5	Pedaprolu		1,124	629	310	24	568	539	30	26	216	40	1	24	705	1,197
6	Annavaram		234	90	56	3	170	84	2	..	6	3	11	169	153	147
7	Venkatapuram		340	261	78	18	195	216	11	1	56	26	3	6	238	307
8	Tekupalle		89	16	48	..	18	11	4	..	19	5	4	33	64	111
9	Merakanapalle		352	148	210	22	89	104	4	2	49	20	26	216	254	268
10	Mellamarthilanka		186	140	54	18	92	110	5	..	35	12	..	..	88	163
11	Chiruvolu		121	117	15	..	88	116	..	..	18	1	..	..	62	79
12	Mopidevilanka		158	4	41	1	74	2	..	..	43	1	5	169	129	121
13	Mopidevi		1,564	269	469	14	583	150	48	8	464	97	52	553	1,086	1,767
14	Bobbarlanka		225	77	147	37	33	32	6	..	39	8	2	16	149	301
15	Puligadda		733	154	161	..	362	120	12	9	198	25	12	290	584	874
16	Nagayatippa		474	45	190	3	171	24	8	2	105	16	30	263	361	551
17	Chiruvolulanka		1,662	769	733	15	782	733	56	8	91	13	5	227	1,094	1,735
18	Viswanadhapalle		1,931	872	1,121	159	596	640	34	16	180	57	15	272	1,158	1,893
19	Salempalem		858	67	433	6	172	56	13	2	240	3	..	54	615	1,313
20	Pittallanka		904	276	532	38	306	226	28	7	38	5	3	215	530	895
21	Pedayadara		1,312	303	993	40	248	224	5	1	66	38	11	293	642	1,321
22	Ullipalem		1,431	712	718	33	481	641	23	7	209	31	33	179	952	1,380
23	Koduru		3,553	841	1,938	69	837	611	158	56	620	105	28	578	2,189	4,186
24	Lingareddipalem		1,699	125	1,122	8	459	94	2	1	116	22	41	694	1,004	1,898
25	Machavaram		571	69	382	22	83	23	5	2	101	22	1	271	294	537

(1)	(2)	(15)	(16)	(17)	(18)	(19)	(20)	(21)	(22)	(23)	(24)	(25)	(26)	(27)	(28)
26	Modumudi	1,273	252	806	32	272	186	27	14	168	20	24	644	854	1,252
27	Avanigadda	*Urban Area (Avanigadda Town)*													
28	Edlanka	249	90	99	5	78	82	1	..	71	3	7	73	132	206
29	Vekanuru	1,789	486	1,186	10	409	431	36	4	158	41	13	178	1,034	2,046
30	Aswaraopalem	684	225	501	35	165	187	..	..	18	3	..	..	353	793
31	Mandapakala	1,323	137	1,100	58	162	60	..	..	61	19	34	942	730	901
32	Gollapalem	510	33	130	..	366	30	5	1	9	2	..	251	233	419
33	Kammanamolu	1,057	17	1,002	12	13	..	1	..	41	5	5	901	583	653
34	Bhavadevarapalle	868	155	453	5	288	139	41	3	86	8	15	197	593	984
35	Nangegadda	1,114	192	425	5	549	179	20	1	120	7	7	459	712	1,148
36	Nagayalanka	2,392	517	1,171	36	420	341	115	28	686	112	30	163	1,632	3,139
37	T. Kothapalem	1,765	346	794	2	725	294	20	12	226	38	22	687	1,116	1,855
38	Chodavaram	345	10	96	3	229	6	3	..	17	1	4	295	227	226
39	Talagadadivi	426	136	221	..	176	133	4	1	25	2	..	11	231	504
40	Ganapeswaram	1,259	158	791	20	129	70	4	..	335	68	29	702	757	1,146
41	Parrachivara	1,071	98	764	11	261	76	1	..	45	11	12	791	592	752
42	Etimoga	1,253	121	872	24	262	88	10	1	109	8	26	908	726	897
43	Edurumondi	1,566	40	1,257	8	169	29	7	..	133	3	27	1,258	965	1,260

PRIMARY CENSUS ABSTRACT

KRISHNA DISTRICT — AVANIGADDA TOWN — DIVI TALUK

Location Code No.	Name of Town/ Block	Area in Sq. Kms.	No. of Occupied Residential houses	No. of households	Total population (including institutional and Houseless Population)			Scheduled Castes		Scheduled Tribes		Literates	
					Persons	Males	Females	Males	Females	Males	Females	Males	Females
(1)	(2)	(3)	(4)	(5)	(6)	(7)	(8)	(9)	(10)	(11)	(12)	(13)	(14)
6/I	**AVANIGADDA TOWN (P)**	**13.39**	**3,817**	**4,160**	**19,375**	**9,843**	**9,532**	**1,147**	**1,122**	**301**	**287**	**5,805**	**4,298**
	Block 1		425	433	2,126	1,138	988	156	144	79	74	766	490
	2		451	559	2,817	1,394	1,423	80	136	146	136	917	794
	3		469	506	2,247	1,122	1,125	34	34	37	46	646	496
	4		201	203	970	475	495	5	3	..	..	336	311
	5		324	377	1,746	869	877	22	16	2	1	569	453
	6		323	372	1,679	835	844	3	6	..	..	476	394
	7		255	267	1,124	587	537	19	14	13	10	330	210
	8		279	285	1,198	588	610	418	442	..	..	301	241
	9		239	274	1,353	728	625	91	15	1	..	506	299
	10		117	118	477	232	245	..	..	17	16	101	73
	11		283	305	1,231	621	610	89	106	..	..	276	182
	12		225	225	1,017	513	504	..	..	6	4	234	150
	13		64	64	306	167	139	..	..	..	..	96	55
	14		133	143	955	508	447	167	151	..	..	232	136
	15		29	29	129	66	63	63	55	..	..	19	14

PRIMARY CENSUS ABSTRACT

KRISHNA DISTRICT — AVANIGADDA TOWN — DIVI TALUK

Location Code No.	Name of Town/ Block	MAIN WORKERS													
		Total Main Workers (I-IX)		Cultivators (I)		Agricultural labourers (II)		Household Industry, Manufacturing, Processing, Servicing & Repairs [V (a)]		Other Workers (III, IV, V (b) & VI to IX)		Marginal Workers		Non-Workers	
		Males	Females	Males	Females	Males	Females	Males	Females	Males	Females	Males	Females	Males	Females
(1)	(2)	(15)	(16)	(17)	(18)	(19)	(20)	(21)	(22)	(23)	(24)	(25)	(26)	(27)	(28)
6/I	**AVANIGADDA TOWN (P)**	**5,129**	**869**	**1,235**	**30**	**1,095**	**539**	**450**	**58**	**2,349**	**242**	**53**	**788**	**4,661**	**7,875**
	Block 1	443	237	28	..	152	183	40	6	223	48	..	..	695	751
	2	646	47	95	1	120	21	57	6	374	19	10	97	738	1,279
	3	601	126	83	2	62	56	112	20	344	48	6	56	515	943
	4	248	46	35	1	24	19	6	..	183	26	..	1	227	448
	5	436	47	40	1	22	12	36	5	338	29	15	67	418	763
	6	469	37	113	2	17	16	3	4	336	15	8	93	358	714
	7	308	18	27	2	130	9	66	..	85	7	..	..	279	519
	8	303	38	33	..	128	17	16	..	126	21	6	196	279	376
	9	364	56	101	2	19	26	100	9	144	19	..	49	364	520
	10	152	60	44	..	41	47	8	8	59	5	4	34	76	151
	11	379	22	149	2	145	17	6	..	79	3	2	86	240	502
	12	325	5	224	1	73	4	..	..	28	..	2	61	186	438
	13	94	23	78	8	12	14	..	..	4	1	..	1	73	115
	14	320	107	183	8	122	98	..	..	15	1	..	11	188	329
	15	41	..	2	..	28	..	..	..	11	..	..	36	25	27

PRIMARY CENSUS ABSTRACT

KRISHNA DISTRICT — CHALLAPALLE TOWN — DIVI TALUK

Location Code No.	Name of Town/ Ward	Area in Sq. Kms.	No. of Occupied Residential houses	No. of households	Total population (including institutional and Houseless Population)			Scheduled Castes		Scheduled Tribes		Literates	
					Persons	Males	Females	Males	Females	Males	Females	Males	Females
(1)	(2)	(3)	(4)	(5)	(6)	(7)	(8)	(9)	(10)	(11)	(12)	(13)	(14)
6/II	**CHALLAPALLE TOWN**	**25.90**	**2,404**	**2,607**	**11,717**	**5,922**	**5,795**	**542**	**558**	**194**	**195**	**3,690**	**2,702**
	Ward 1		140	167	771	331	440	219	303	..	..	175	215
	2		115	115	484	242	242	14	9	..	..	152	137
	3		210	222	996	506	490	1	2	..	..	363	282
	4		115	115	586	298	288	1	2	..	..	216	179
	5		224	229	1,051	570	481	74	4	..	..	364	210
	6		135	136	655	337	318	8	11	..	..	231	198
	7		187	223	925	474	451	..	..	..	..	264	152
	8		116	138	687	348	339	1	3	..	..	283	228
	9		161	174	729	365	364	1	4	..	..	213	144
	10		134	135	631	320	311	5	8	8	11	191	131
	11		197	250	1,105	556	549	53	63	132	124	296	228
	12		56	56	230	117	113	..	..	..	..	89	54
	13		71	71	326	155	171	..	..	..	..	103	77
	14		85	89	416	208	208	..	..	..	..	140	75
	15		111	119	540	273	267	..	..	..	..	171	124
	16		110	126	632	334	298	..	..	..	..	195	113
	17		189	194	774	396	378	83	76	54	60	203	120
	18		48	48	179	92	87	82	73	..	..	41	35

PRIMARY CENSUS ABSTRACT

KRISHNA DISTRICT — CHALLAPALLE TOWN — DIVI TALUK

Location Code No.	Name of Town/ Ward	MAIN WORKERS: Total Main Workers (I-IX)		Cultivators (I)		Agricultural labourers (II)		Household Industry, Manufacturing, Processing, Servicing & Repairs [V (a)]		Other Workers (III, IV, V (b) & VI to IX)		Marginal Workers		Non-Workers	
		Males	Females	Males	Females	Males	Females	Males	Females	Males	Females	Males	Females	Males	Females
(1)	(2)	(15)	(16)	(17)	(18)	(19)	(20)	(21)	(22)	(23)	(24)	(25)	(26)	(27)	(28)
6/II	**CHALLAPALLE TOWN**	**3,254**	**861**	**257**	**11**	**545**	**499**	**464**	**185**	**1,988**	**166**	**32**	**405**	**2,636**	**4,529**
	Ward 1	191	157	6	..	96	140	4	3	85	14	..	..	140	283
	2	138	57	20	1	16	44	10	3	92	9	..	..	104	185
	3	257	42	24	..	25	25	25	..	183	17	8	4	241	444
	4	146	27	21	..	6	18	29	5	90	4	..	2	152	259
	5	283	82	48	4	48	66	4	..	183	12	2	12	285	387
	6	186	33	12	..	11	12	38	8	125	13	6	12	145	273
	7	259	44	18	..	22	11	5	7	214	26	8	51	207	356
	8	177	11	11	..	2	2	13	1	151	8	..	..	171	328
	9	211	17	39	..	32	16	..	..	140	1	..	43	154	304
	10	188	23	7	..	19	6	32	6	130	11	..	2	132	286
	11	304	165	5	2	129	133	3	..	167	30	..	2	252	382
	12	67	6	3	..	2	2	36	4	26	..	2	35	48	72
	13	94	28	9	1	1	..	26	25	58	2	..	8	61	135
	14	110	5	7	..	4	..	34	3	65	2	..	10	98	193
	15	147	11	14	2	16	1	6	..	111	8	..	62	126	194
	16	208	126	2	..	4	9	148	112	54	5	..	..	126	172
	17	240	27	9	1	71	14	51	8	109	4	3	117	153	234
	18	48	..	2	..	41	..	..	..	5	..	3	45	41	42

STATEMENT SHOWING THE DETAILS OF THE AREAS INCLUDED IN THE ENUMERATION BLOCKS OF URBAN AREAS OF KRISHNA DISTRICT

Ward or Block No.	E. B. No.	House Nos. From	House Nos. To	Description of the area covered in each Enumeration Block
1	2	3	4	5
	VI JAGGAYYAPET TOWN (Class III) JAGGAYYAPET TALUK			
Block 1	102	1-1	1-123 (1)	
	103	1-124	1-200	
		1-201	1-252	
	104	1-253	1-336	
2	104	2-1	2-25 (2)	
	105	2-25 (3)	2-120 (2)	
	106	2-121	2-208	
	107	2-208 (1)	2-252 (2)	
3	107	3-1	3-59	
	108	3-60	3-186 (a)	
	109	3-187	3-296	
	110	3-297	3-400	
		3-401	3-471	
4	110	4-1	4-38	
	111	4-39	4-85	
5	111	5-1	5-42	
	112	5-43	5-156	
6	113	6-1	6-47 (4)	Not Available
	114	6-48	6-139	
	115	6-139	6-180 (106)	
	116	6-180 (107)	6-201	
		6-202	6-227 (3)	
	117	6-228 (1)	6-258	
	118	6-259	6-336 (3)	
	119	6-337	6-382	
7	119	7-1	7-99 (2)	
	120	7-100	7-115 (2)	
8	120	8-1	8-89	
	121	8-90	8-207	
	122	8-208	8-241	
9	122	9-1	9-58 (5)	
10	123	10-1	10-100	
		10-101	10-146 (1)	
	124	10-147	10-272 (2)	
11	125	11-1	11-117 (2)	
	126	11-118	11-200	
		11-201	11-249	
	127	11-250	11-352 (1)	
12	127	12-1	12-28	
	128	12-29	12-127	
	129	12-128	12-193	
		12-201	12-270	
	130	12-271	12-356	
13	130	13-1	13-47	
	131	13-48	13-195 (2)	
	132	13-196 (1)	13-258	

STATEMENT SHOWING THE DETAILS OF THE AREAS INCLUDED IN THE ENUMERATION BLOCKS OF URBAN AREAS OF KRISHNA DISTRICT

Ward or Block or Locality No.	E. B. No.	House Nos. From	House Nos. To	Description of the area covered in each Enumeration Block
1	2	3	4	5
	VI JAGGAYYAPET TOWN (Class III) JAGGAYYAPET TALUK (*Concld.*)			
14	132	14-1	14-45	
	133	14-46	14-181	
	134	14-182	14-200	Not Available
		14-201	14-293	
15	135	15-1	15-151	
	XI NANDIGAMA TOWN (Class III) NANDIGAMA TALUK			
Block 1	100	1-1	1-73	
	101	1-74	1-149	
	102	1-150	1-249	
	103	1-250	1-304	
2	103	2-1	2-25	
	104	2-26	2-94	
	105	2-95	2-142	
3	106	3-1	3-75	
	107	3-76	3-158	
4	108	4-1	4-64	
	109	4-65	4-139	
	110	4-140	4-182	
5	110	5-1	5-44	
	111	5-45	5-165	
6	111	6-1	6-69	
	112	6-70	6-160	
7	112	7-1	7-59	Not Available
	113	7-60	7-105	
8	113	8-1	8-49	
	114	8-50	8-139	
9	115	9-1	9-104	
	116	9-105	9-180	
	117	9-181	9-260	
	118	9-261	9-315	
10	118	10-1	10-27	
	119	10-28	10-103	
	120	10-104	10-199	
	121	10-200	10-278	
11	122	11-1	11-84	
	123	11-85	11-165	
	124	11-166	11-185	
12	124	12-1	12-73	
	125	12-74	12-169	
13	126	13-1	13-85	
	127	13-86	13-155	

STATEMENT SHOWING THE DETAILS OF THE AREAS INCLUDED IN THE ENUMERATION BLOCKS OF URBAN AREAS OF KRISHNA DISTRICT

Ward or Block or Locality No.	E. B. No.	House Nos. From	House Nos. To	Description of the area covered in each Enumeration Block
1	2	3	4	5
	XI NANDIGAMA TOWN (Class III) NANDIGAMA TALUK (*Concld.*)			
14	127	14-1	14-50	
	128	14-51	14-109	
15	128	15-1	15-50	
	129	15-51	15-100	
16	129	16-1	16-81	
	130	16-82	16-191	Not Available
17	131	17-1	17-113	
18	132	18-1	18-113	
19	133	19-1	19-100	
	134	19-101	19-187	
20	135	20-1	20-35	
		20-36	20-141	
	XV TIRUVUR TOWN (Class III) TIRUVUR TALUK			
Block 1	13	1-1	1-87/4	Rajupeta Village
	14	1-87/5	1-189	
	15	1-189/1	1-288	
2	15	2-1	2-13	
	16	2-14	2-120	
	17	2-121	2-229	
	18	2-230	2-270	
3	19	3-1	3-77/2	
	20	3-77/3 (1)	3-163	
	21	3-164	3-216	
	22	3-217	3-266/1	
4	22	4-1	4-70/2	Nadimi Tiruvur Village
	23	4-71	4-177/2	
	24	4-178	4-271/7	
	25	4-272	4-386	
5	25	5-1	5-120/4	
	26	5-121	5-131	
	27	5-132	5-181	
	28	5-181A	5-277/3	
	29	5-278	5-393	
6	30	6-1	6-13/1	Patha Tiruvur Village
	31	6-13/2	6-80/46	
	32	6-80/47	6-226	
	33	6-227	6-255	
7	33	7-1	7-74 (c)	
	34	7-75	7-181 (2)	
	35	7-182	7-291	

STATEMENT SHOWING THE DETAILS OF THE AREAS INCLUDED IN THE ENUMERATION BLOCKS OF URBAN AREAS OF KRISHNA DISTRICT

Ward or Block or Locality No.	E. B. No.	House Nos. From	House Nos. To	Description of the area covered in each Enumeration Block
1	2	3	4	5
		XV TIRUVUR TOWN (Class III) TIRUVUR TALUK (*Concld.*)		
8	36	8-1	8-13 (2)	Patha Tiruvur Village
	37	8-13 (3)	8-116 (2)	
	38	8-117	8-221	
9	38	9-1	9-10/6	
	39	9-11	9-142/2	
	40	9-142/3	9-263 (B)	
		XII NUZVID TOWN (Class III) NUZVID TALUK		
Ward 1	121	1-1	1-96	Nehrupet Harijanawada
	122	1-97	1-153	
2	123	2-1	2-92	Azaraiahpet Harijanawada, area covered by R. D. O. office, Taluk office, Police Station, and Panchayat Samithi office
	124	2-93	2-229	
3	116	3-1	3-99	Kotavarigudem - R.C.M. Church area
	117	3-100	3-210	
4	118	4-1	4-90	Dum - Dum - gardens - locality behind Giffard Memorial Hospital
	119	4-91	4-170	
	120	4-171	4-234	
5	125	5-1	5-82	Mohammadan locality - behind Potti Sree Ramulu statue
	126	5-83	5-184	
	127	5-185	5-225	
6	114	6-1	6-85	Locality behind Lord Venkateswara Swamy Temple
	115	6-86	6-184	
7	112	7-1	7-122	Right side area of Lord Venkateswara Swamy Temple
	113	7-123	7-124	
8	111	8-1	8-100	Locality situated left side of Lord Venkateswara Swamy Temple upto China Gandhi Bomma
9	133	9-1	9-99	Gandhinagar opposite locality to Taluk office covering areas of Police quarters, Govt. hospital and Umamaheswara Theatre
	134	9-100	9-199	
10	135	10-1	10-103	Goduguvarigudem - Nuzvid to Gampalegudem
11	130	11-1	11-88	Pathapeta - locality behind Sreenivasa Theatre covering vegetable market and fish market
	131	11-89	11-205	
	132	11-206	11-248	
12	136	12-1	12-138	Station thota - Mamata Nursing Home and Saw mill Road
	137	12-139	12-293	
13	128	13-1	13-96	Locality covering main bazar from Musala Ramamandiram including main bazar Street from Peda Gandhi Bomma to mosque situated opposite to S.R.R.B.H. School, Nuzvid
	129	13-97	13-155	
14	138	14-1	14-119	Upparipet cattle Pound Street locality covering opposite side to vegetable market
	139	14-120	14-152	

STATEMENT SHOWING THE DETAILS OF THE AREAS INCLUDED IN THE ENUMERATION BLOCKS OF URBAN AREAS OF KRISHNA DISTRICT

Ward or Block or Locality No.	E. B. No.	House Nos. From	House Nos. To	Description of the area covered in each Enumeration Block
1	2	3	4	5
	XII NUZVID TOWN (Class III) NUZVID TALUK (*Concld.*)			
15	140	15-1	15-141	Rajakapet left side of main Street abutting Tiruvur Road from Peda Gandhi Bomma
16	141	16-1	16-128	Locality situated opposite to Victoria Memorial Town Hall
17	108	17-1	17-102	Locality behind Apsara Theatre upto R.T.C. Bus stand
	109	17-103	17-255	
18	105	18-1	18-59	Thakkellagunta Harijanawada
		18-182	18-216	
	106	18-60	18-181	
	107	18-217	18-331	
19	101	19-1	19-96	Ammagari Thota behind Petrol Bunk, Nuzvid to Machilipatnam Road
	102	19-97	19-178	
20	110	20-1	20-191	Locality encircled by Dwaraka Theatre, P.G. Centre, D. A. R. College, S. R. R. P. H. School
21	142	21-1	21-85	Nuzvid to Tiruvur Road main bazar, Lorry Broker's office
22	143	22-1	22-84	Konerupet locality behind Bank Street to S.B.I., U.C.O. Bank, Andhra Bank, Post Office and Telephone Exchange
	144	22-85	22-140	
23	145	23-1	23-27	Thurupupeta covering Konerupeta, Ravi Nursing Home area
	146	23-28	23-129	
	147	23-130	23-202	
24	148	24-1	24-96	Bondilipeta locality opposite to P. G. Centre
	149	24-97	24-210	
25	103	25-1	25-113	Locality encircled by Satyanarayana Theatre, N. S. P. offices colony Courts and ITI on Machilipatnam Road
	104	25-114	25-257	
	XVI VIJAYAWADA TOWN (Class I) VIJAYAWADA TALUK			
Locality 1	1	1-1/6-26	1-1/6-135	Batteela Road
		1-1/6-35	1-1/6-52	
	2	1-1/6-53	1-1/6-204	Batteela Road
	3	1-1-36	1-1-43	Hyderabad Road
		1-1/6-1	1-1/1-19	Donnela Buchaiah Lane
		1-1/2-1	1-1/2-12	Alla Simhadri Lane
	4	1-1/3-1	1-1/3-5	Mastan Lane
		1-1/4-1	1-1/4-6	Gafurkhan Lane
		1-1/5-1	1-1/5-20	Relangivari Lane
		1-1-210	1-1-242	Hyderabad Road
	5	1-1-243	1-1-264	Hyderabad Road
		1-1/8-1	1-1/8-25	Matta Krishnamurty Lane
		1-1/9-1	1-1/9-25	Kapilavari Lane

STATEMENT SHOWING THE DETAILS OF THE AREAS INCLUDED IN THE ENUMERATION BLOCKS OF URBAN AREAS OF KRISHNA DISTRICT

Ward or Block or Locality No.	E. B. No.	House Nos. From	House Nos. To	Description of the area covered in each Enumeration Block
1	2	3	4	5
	XVI VIJAYAWADA TOWN (Class I) VIJAYAWADA TALUK (*Contd.*)			
Locality 1 (Concld.)	6	1-1-165	1-1-209	Hyderabad Road
		1-1-2/1-1	1-1-2/4-12	Sk. Pinta Saheb Lane
	7	1-1-2/4-13	1-1-2/4-46	Sk. Pinta Saheb Lane
		1-2/1-1	1-2/1-5	Ramulavari Temple Street
		1-2/2-1	1-2/2-8	M. Venkatappayya Lane
		1-2/3-1	1-2/3-5	Sk. Mahbub Lane
		1-3-259	1-3-271	Kummarapalem Street
	8	1-3/12-1	1-3/12-3	Etivari Lane
		1-3/13-1	1-3/13-8	Etivari Lane
		1-3/14-1	1-3/14-7	Pappu Ayamma Veedhi
		1-3-228	1-3-240	Kummarapalem Street
		1-3/5-1	1-3/5-15	Kummarapalem Street
	9	1-3/4-93	1-3/4-155	Vaddarla Lane
		1-3/4-1	1-3/4-31-1	Vaddarla Lane
	10	1-3/4-32	1-3/4-92	Vaddarla Lane
	11	1-1-152	1-1-153	Hyderabad Road
		1-3-1	1-3-39	Kummarapalem Street
		1-3/19-1	1-3/19-6	Kummarapalem Cross Road
		1-3/20-1	1-3/20-7	Kummarapalem Cross Road
	12	1-3/20-3	1-3/20-12	Kummarapalem Cross Road
		1-3/1-1	1-3/1-4/1	Kurra Rama Swamy Lane
		1-3/2-1	1-3/2-26	Bharatha Varapuvari Lane
		1-3/18-1	1-3/18-4	Kummarapalem Cross Lane
	13	1-4/1-1	1-4/1-4/3	Malladivari Street
		1-4/3-1	1-4/3-6	Malladivari Cross street
		1-4/4-1	1-4/4-3	Malladivari Street
		1-4/5-1	1-4/5-58B	Malladivari Street
		1-4-1	1-4-50A	Donka Street
	14	1-3-115	1-3-194	Kummarapalem Street
	15	1-3-195	1-3-227	Kummarapalem Street
		1-3/3-1	1-3/3-9	Kummarapalem Cross Lane
	16	1-4/2-1	1-4/2-10	Jonnavithulavari Lane
		1-3-247	1-3-258	Kummarapalem Street
		1-3/6-1	1-3/6-13	Birubaddavari Lane
		1-3/7-1	1-3/7-15	C. M. S. School Lane
	17	1-3/8-1	1-3/8-14	Elivari Lane
		1-3/9-1	1-3/9-8	Elivari Lane
		1-3/10-1	1-3/10-11	Elivari Lane
		1-1-112	1-1-150	Hyderabad Road
		1-1/6-1	1-1/6-15	Batteela Road
	18	1-1/6-10	1-1/6-35	Batteela Road
		1-3/16-1	1-3/16-4	Kummarapalem Cross Lane
		1-3/7-1	1-3/7-4	C. M. S. School Lane

STATEMENT SHOWING THE DETAILS OF THE AREAS INCLUDED IN THE ENUMERATION BLOCKS OF URBAN AREAS OF KRISHNA DISTRICT

Ward or Block or Locality No.	E. B. No.	House Nos. From	House Nos. To	Description of the area covered in each Enumeration Block
1	2	3	4	5
	XVI VIJAYAWADA TOWN (Class I) VIJAYAWADA TALUK (*Contd.*)			
Locality 2	19	2-1-1	2-1-8	Labour Colony Street
		2-2-1	2-2-10	Labour Colony Street (1st Cross Lane)
		2-2/1-1	2-2/1-8	Labour Colony Street (1st Main Lane)
		2-2/2-1	2-2/2-8	Labour Colony Street (2nd Main Lane)
		2-3-1	2-3-10	Labour Colony Cross Lane
		2-5-1	2-5-11	Labour Colony, Welfare Centre
		2-6-1	2-6-20	Labour Colony (1st Cross Street)
		2-7-1	2-7-10	Labour Colony (3nd Cross Street)
		2-8-1	2-8-20	Labour Colony (2nd Cross Street)
	20	2-8-21	2-8-42	Labour Colony
		2-9-1	2-9-20	Labour Colony (4th Cross Lane)
		2-10-1	2-10-10	Labour Colony (5th Cross Lane)
		2-11-1	2-11-12	Labour Colony (6th Cross Lane)
		2-12-1	2-12-15	Labour Colony (2nd Main Street)
	21	2-12/1-1	2-12/1-10	Labour Colony (7th Cross Lane)
		2-13-1	2-13-3	Labour Colony (7th Cross Lane)
		2-14-1	2-14-12	Labour Colony (7th Cross Lane)
		2-15-1	2-15-9	Labour Colony Cross Road
		2-16-1	2-16-12	Labour Colony (7th Cross Lane)
		2-17-1	2-17-8	Labour Colony (7th Cross Lane)
		2-18-1	2-18-9	Labour Colony (7th Cross Lane)
		2-19-1	2-19-4	Donka Road
	22	3-1-1	3-1-46	Kummarapalem Street
	23	3-1-47	3-1-106	Kummarapalem Street
	24	3-1-107	3-1-160	Kummarapalem Street
	25	3-1-161	3-1-212	Kummarapalem Street
	26	3-2-1	3-2-25	Rajulavari Street
		3-3-1	3-3-9	Kappaganthulavari Street
		3-4-1	3-4-21	Rajavari Street
	27	3-2-26	3-2-36	Rajulavari Street
		3-5-1	3-5-22	Municipal Elementary School Street
		3-6-1	3-6-25	Mingi Appalaswamy Veedhi
	28	3-2-37	3-2-94	Rajulavari Street
	29	3-2-95	3-2-133	Rajavari Street
		3-4-9	3-4-13	Rajavari Street
		3-5-13	3-5-15B	Municipal Elementary School Street
	30	4-1-1	4-1-21	K. T. Road
		4-1/3-1	4-1/3-8	Raghavulu Lane
		4-2/1-1	4-2/1-3	Anjaneya Vagu Cross Lane I
		4-2/2-1	4-2/2-6	Anjaneya Vagu Cross Lane II
	31	4-2/2-7	4-2/2-20	Anjaneya Vagu Cross Lane No. II
		4-2/4-3	4-2/4-24	Anjaneya Vagu Cross Lane No. IV
		4-2-64	4-2-71	Anjaneya Vagu Cross Lane No. IV
	32	4-2-72	4-2-104	Anjaneya Vagu Cross Lane No. V
		4-2/5-1	4-2/5-15/1	Anjaneya Vagu Cross Lane No. V

STATEMENT SHOWING THE DETAILS OF THE AREAS INCLUDED IN THE ENUMERATION BLOCKS OF URBAN AREAS OF KRISHNA DISTRICT

Ward or Block or Locality No.	E. B. No.	House Nos. From	House Nos. To	Description of the area covered in each Enumeration Block
1	2	3	4	5
	XVI VIJAYAWADA TOWN (Class I) VIJAYAWADA TALUK *(Contd.)*			
Locality 4 (Contd.)	33	4-1-22	4-1-43	K. T. Road
		4-3-1	4-3-12	Ring Road
	34	4-3-12A	4-3-15	Ring Road
		4-2/4-25	4-2/4-39	Anjaneya Vagu Cross Lane No. IV
		4-1/4-1	4-1/4-9	Raghavulu Cross Lane No. 1
		4-1/5-1	4-1/5-10	Raghavulu Cross Lane No. 2
		4-2/4-13	4-2/4-20 (3)	Raghavulu Cross Lane No. 4
	35	4-2/4-21	4-2/4-24	Raghavulu Cross Lane No. 4
		4-3/1-24	4-3/1-60	Ring Road Cross Road No. 1
	36	4-3/1-61	4-3/1-94	Ring Road Cross Road No. 1
	37	4-3/3-1	4-3/3-6	Ring Road Cross Road No. 3
		4-3-7	4-3-10	Ring Road Cross Road No. 3
		4-3/3-1	4-3/3-3	Ring Road Cross Road No. 2
		4-3/2-1	4-3/2-16	Venkateswara Rao Lane
		4-4/2-1	4-4/2-16	Venkateswara Rao Lane
		4-4/3-1	4-4/3-11	Ramulu Lane
		4-4/4-4	4-4/4-11	Ramulu Cross Lane
	38	4-5/3-13	4-5/3-21	Ramachandra Raju Cross Lane No. 3
		4-6-11	4-6-22	Mattam Lane
		4-28-1	4-28-19	Rama Rao Lane
		4-3-11	4-3-19	Ring Road
		4-4/1-1	4-4/1-3	Rayappa Raju Cross Lane
		4-4/4-1	4-4/4-10	Ramulu Lane Cross Lane
		4-27-4	..	Kondala Rao Street
	39	4-5-1	4-5-31B	Ramachandra Raju Lane
		4-6-1	4-6-28	Mattam Lane
		4-27-5	4-27-19	Kondala Rao Street
	40	4-28/1-1	4-28/1-28	Purushotham Cross Lane No. 1
		4-28/2-1	4-28/2-19	Purushotham Cross Lane No. 2
		4-28/3-1	4-28/3-16	Purushotham Cross Lane No. 3
		4-7-1	4-7-8/1	Samajam Street
		4-28-1	4-28-15 (2)	Purushotham Lane
		4-29-1	4-29-16	Panakala Rao Lane
	41	4-7-9	4-7-21	Samajam Street
		4-8-1	4-8-14	Mazid Lane
		4-9-1	4-9-18	Kasipathi Lane
		4-10-1	4-10-14	Quary Lane
		4-1-81	4-1-97	K. T. Road
	42	4-28-4	4-28-13	Purushothama Lane
		4-29-6	4-29-14	Panakala Rao Lane
		4-29/1-1	4-29/1-20 (5)	Panakala Rao Cross Lane
		4-10-15	4-10-25/1	Quary Lane
		4-11-1	4-11-15	Mastan Lane
	43	4-11-16	4-11-34 (2)	Mastan Lane
		4-12-1	4-12-23	Mazid Lane
		4-13-1	4-13-14	Sathar Lane

STATEMENT SHOWING THE DETAILS OF THE AREAS INCLUDED IN THE ENUMERATION BLOCKS OF URBAN AREAS OF KRISHNA DISTRICT

Ward or Block or Locality No.	E. B. No.	House Nos. From	House Nos. To	Description of the area covered in each Enumeration Block
1	2	3	4	5
XVI VIJAYAWADA TOWN (Class I) VIJAYAWADA TALUK (*Contd.*)				
Locality 4 (Concld.)	44	4-13-14/1	4-13-21	Sathar Lane
		4-14-1	4-14-23	Sharif Lane
		4-1-98	4-1-110 (5)	K. T. Road
		4-15-1	4-15-28	Ramulavari Temple Lane
	45	4-16-1	4-16-23	Yesurathnam Lane
		4-17-1	4-17-31 (a)	Devadas Lane
		4-18-1	4-18-27	Ramarao Lane
	46	4-19-1	4-19-28	Joseph Lane
		4-20-21	4-20-23	Guruswamy Lane
		4-1-111	4-1-121	K. T. Road
		4-21-1	4-21-15	Surya Street
	47	4-22-1	4-22-21	Prabhat Lane
		4-23-1	4-23-13	Cross Lane No 1
		4-24-1	4-24-14	T. Road Cross No. 2
	48	4-25-1	4-25-10	K. T. Road, Cross Lane No. 3
		4-26-1	4-26-24	Venkatanarayana Lane
		4-1-123	4-1-134	K. T. Road
	49	4-1-135	4-1-139/2	K. T. Road
		4-31-1	4-31-28	K. T. Road Cross Road
		4-32-1	4-32-23	K. T. Road Cross Road
		4-33-1	4-33-10	K. T. Road Cross Road
	50	4-33-11	4-33-50	K. T. Road Cross Road
		4-34-1	4-34-11	K. T Road Cross Road
		4-35-1	4-35-17A	K. T. Road Cross Road
	51	4-36-2	4-36-36	K. T. Road Cross Road
		4-1-140	4-1-160	K. T. Road Cross Road
	52	5-1-1	5-1-15/2	Gudela Ramulu Street
		5-2-1	5-2-18	Dubeti Ramulu Street
		5-3-1	5-3-4	Banka Ramakrishnaiah Street
		5-5-1	5-5-16B	Sree Ram Durgarao Street
		5-6-1	5-6-16	K. T. Road
		5-7-1	5-7-5/2	Ring Road
	53	5-7-5/3	5-7-36/1	Ring Road
	54	5-7-37	5-7-38/2	Ring Road
		5-7-42	5-7-89/1	Ring Road
	55	5-7-90	5-7-107	Ring Road
		5-7-153	5-7-158	Ring Road
	56	5-7-159	5-7-167	Ring Road
	57	5-7-168	5-7-169	Ring Road
		5-7-170	5-7-186	Ring Road
	58	5-3-11/5	5-3-11/7	Banka Ramakrishna Street
		5-7/6-14/4	5-7/6-25 (3)	Ring Road Cross Road No. 7
		5-7/7-1	5-7/7-29 (3)	Ring Road Cross Road No. 7
	59	5-7/8-1	5-7/8-39	Ring Road Cross Road No. 8
		5-7/8-40	5-7/8-130	Ring Road Cross Road No. 8

STATEMENT SHOWING THE DETAILS OF THE AREAS INCLUDED IN THE ENUMERATION BLOCKS OF URBAN AREAS OF KRISHNA DISTRICT

Ward or Block or Locality No.	E. B. No.	House Nos. From	House Nos. To	Description of the area covered in each Enumeration Block
1	2	3	4	5
	XVI VIJAYAWADA TOWN (Class I) VIJAYAWADA TALUK *(Contd.)*			
Locality 5 (Concld.)	60	5-7/3-1	5-7/3-47	Ring Road Cross Road No. 3
		5-7/4-1	5-7/4-42	Ring Road Cross Road No. 4
	61	5-7/5-1	5-7/5-41	Ring Road Cross Road No. 5
		5-7/6-1	5-7/6-21	Ring Road Cross Road No. 6
		5-3-1	5-3-10	Banka Ramakrishnaiah Street
	62	5-3-10	5-3-13	Banka Ramakrishnaiah Street
		5-4-1	5-4-9	Pilli Simhachalam Street
		5-5-3	5-5-14	Sree Ramdurga Rao Street
		5-6-10	5-6-18	K. T. Road
		5-6/1-1	5-6/1-6	K. R. Road Cross Road No. 1
		5-7/1-1	5-7/1-19	Ring Road Cross
	63	5-7/1-20	5-7/1-24	Ring Road Cross Road No. 1
		5-7/2-1	5-7/2-38	Ring Road Cross Road No. 2
		5-6-7	5-6-26 (1)	K. T. Road
	64	5-6-27	5-6-29/1	K. T. Road
		5-6-17/1	5-6-17/60	K. T. Road
		5-6-23/1	5-6-23/37-1	K. T. Road
		5-6/2-1	5-6/2-7	K. T. Road Cross Road No. 2
	65	5-6/2-8	5-6/2-27	K. T. Road Cross Road No. 2
		5-6/3-1	5-6/3-7/1	K. T. Road Cross Road No. 3
		5-6/4-1	5-6/4-30	K. T. Road Cross Road No. 3
	66	5-6-23	5-6-30 (92)	K. T. Road
6	67	6-1-1	6-1-10 (3)	Frazerpeta Ring Road
		6-1/1-1	6-1/1-8B	Benzman Lane
		6-1/2-1	6-1/2-15	Gonuguntavari Lane
		6-1/3-1	6-1/3-14A	Gonasi Yousuf Lane
		6-1/4-1	6-1/4-7	Chebroluvari Lane
	68	6-1/4-8	6-1/4-18	Chebroluvari Lane
		6-1/5-1	6-1/5-21A	Vandanam Lane
		6-1-11	6-1-24	Frazerpeta Ring Road
		6-1/6-1	6-1/6-17	Church Lane
		6-1/7-1	6-1/7-8A	Abraham Lane
	69	6-1/7-9	6-1/7-22	Abraham Lane
		6-1/8-1	6-1/8-19	Budalavari Lane
		6-1/9-1	6-1/9-11	Budalavari Lane
		6-1/10-1	6-1/10-8 (3)	Yesob Lane
		6-1/11-1	6-1/11-10/A	Madupu Venkaiah Lane
	70	6-1/11-10/1	6-1/11-18	Madupu Venkaiah Lane
		6-1-25	6-1-41	Frazerpeta Ring Road
		6-1/12-1 (1)	6-1/12-13	Prakasam Lane
		6-1/13-1	6-1/13-6	Katikala Aseervada Lane
		6-1/14-1	6-1/14-17	Mekala Ramaiah Lane
		6-1/15-1	6-1/15-14	Muppala Kotaiah Lane
		6-1/16-1	6-1/16-7 (5)	Peddi Raju Lane
	71	6-1/16-8	6-1/16-16/13	Peddi Raju Lane
		6-1-17/1	6-1-17/49	Frazerpeta Ring Road
		6-1-18/1	6-1-18/15	Frazerpeta Ring Road

STATEMENT SHOWING THE DETAILS OF THE AREAS INCLUDED IN THE ENUMERATION BLOCKS OF URBAN AREAS OF KRISHNA DISTRICT

Ward or Block or Locality No.	E. B. No.	House Nos. From	House Nos. To	Description of the area covered in each Enumeration Block
1	2	3	4	5
	XVI VIJAYAWADA TOWN (Class I) VIJAYAWADA TALUK *(Contd.)*			
Locality 6 (Contd.)	72	6-2-1	6-2-45	Tadikondavari Lane
		6-3-1	6-3-25	Penumaka Devadas Lane
	73	6-3-26	6-3-65	Penumaka Devadas Lane
		6-3/1-1	6-3/1-12	Kondruvari Lane
		6-4-1	6-4-17	Lakshmaiah Lane
		6-4/1-1	6-4/1-12	Lakshmaiah Lane
	74	6-4/1-13	6-4/1-24	T. Ramulu Lane
		6-5-1	6-5-22	Venkateswarlu Lane
		6-6-1	6-6-33	Dandabathina Srinivasa Rao Street
		6-7-1	6-7-9	Yeramala Tirumalaiah Street
	75	6-7-10	6-7-35 (2)	Yeramala Timmalai Street
		6-8-1	6-8-10	Tadepalli Vari Street
		6-9-1	6-9-9	V. Sanyasi Rao Street
		6-10-1	6-10-10	Yeramala Jayaram Street
	76	6-10-1	6-10-43	Yeramala Jayaram Street
		6-11-1	6-11-6	Peethala Kanakaiah Street
	77	6-11-7	6-11-15	Peethala Kanakaiah Street
		6-12-1	6-12-16 (3)	R. C. M. School Road
		6-14-1	6-14-8	Peethala Kanakaiah Street
		6-14-12	6-14-46D	Peethala Kanakaiah Street
	78	6-15-1	6-15-16	Kilarivari Lane
		6-14-9	6-14-31	Peethala Kanakaiah Street
	79	6-14-32	6-14-41	Peethala Kanakaiah Street
		6-16-1	6-16-20	Sk. Nanne Saheb Street
	80	6-17-1	6-17-26	Pilla Kanakaiah Street
		6-18-1	6-18-14	Banka Kamaraju Street
	81	6-18-14/1	6-18-25 (9)	Banka Kamaraju Street
		6-13-1	6-13-17	Gollapalem Gattu Road
	82	6-13-18	6-13-31	Gollapalem Gattu Road
		6-14-21	6-14-28	Peethala Kanakayya Street
		6-19-1	6-19-15	Gunnabathula Atchaiah Street
	83	6-19-16	6-19-29 (2)	Gunnabathula Atchaiah Street
		6-20-1	6-20-22	Parasa Ramaiah Street
	84	6-13-32	6-13-87	Gollapalem Gattu Road
	85	6-13-88	6-13-129	Gollapalem Gattu Road
		6-13/1-1	6-13/1-6	Vadubuvari Lane
	86	6-13/1-7	6-13/1-50	Vadubuvari Lane
	87	6-13/1-51	6-13/1-81	Vadubuvari Lane
		6-13/2-1	6-13/2-18 (2)	Garikapativari Lane
	88	6-13/2-19	6-13/2-40	Garikapativari Lane
		6-13/3-1	6-13/3-56	Channavari Lane
	89	6-13/4-1	6-13/4-58	Gantuvari Lane

STATEMENT SHOWING THE DETAILS OF THE AREAS INCLUDED IN THE ENUMERATION BLOCKS OF URBAN AREAS OF XXXXXXXXXX DISTRICT
KRISHNA

Ward or Block or Locality No.	E. B. No.	House Nos. From	House Nos. To	Description of the area covered in each Enumeration Block
1	2	3	4	5
	XVI VIJAYAWADA TOWN (Class I) VIJAYAWADA TALUK *(Contd.)*			
Locality 6 (Concld.)	90	6-13/4-59	6-13/4-74	Gantuvari Lane
		6-14/1-1	6-1/1-17	Kilarivari Lane
		6-13/5-1	6-13/5-39	Yallaiah Lane
	91	6-13/6-1	6-13/6-16	Garikipudivari Lane
		6-13/7-1	6-13/7-17	Yesuratnam Lane
7	92	7-1-1	7-1-5	K. T. Road
		7-2-1	7-2-51	Gollapalem Gattu Road
	93	7-2-52	7-2-87	Gollapalem Gattu Road
		7-3-1	7-3-17	Raghava Reddi Road
		7-4-1	7-4-18	Sai Baba Temple Street
	94	7-4-19	7-4-57	Sai Baba Temple Street
		7-9-14	7-9-19	Azeem Lane
		7-11/1-8	7-11/1-11	Venkataratnam Lane
		7-11/2-1	7-11/2-18	Jamal Lane
	95	7-11/2-19	7-11/2-25	Jamal Lane
		7-5-1	7-5-45	Papaiah Lane
	96	7-5-46	7-5-58	Papaiah Lane
		7-8-15	7-8-20	Abdul Khadar Street
		7-9-11	7-9-22	Azeem Lane
		7-11/1-1	7-11/1-7	Venkataratnam Lane
		7-6-1	7-6-25	Yakub Baig Lane
	97	7-6-26	7-6-76	Yakub Baig Lane
	98	7-6-77	7-6-80	Yakub Baig Lane
		7-8-9	7-8-23	Abdul Khadar Street
		7-2-4	7-3-30	Azeem Lane
		7-7-1	7-7-41	Dasanjaneya Temple Lane
	99	7-7-42	7-7-78	Dasanjaneya Temple Lane
		7-8-4	7-8-8	Abdul Khadar Street
		7-8-24	7-8-29	Abdul Khadar Street
		7-9-1	7-9-42	Azeem Lane
	100	7-12-1	7-12-38	Appalaswamy Street
	101	7-12-39	7-12-50	Appalaswamy street
		7-8-1	7-8-3	Abdul Khadar Street
		7-10-1	7-10-24	Gulam Abbas Road
		7-11-1	7-11-35	Tetra Swamy Pillai Street
		7-11/1-15	7-11/1-26	Venkataratnam Lane
8	102	8-2-1	8-2-3	Fakir Tekka Road
		8-2/1-1	8-2/1-22	Fakir Tekka Cross Road
		8-3-1	8-3-26	Md. Subani Lane
	103	8-4-1	8-4-33	Arogya Swamy Street
		8-5/1-1	8-5/1-20	Tetra Swamy Pilla Street
		8-5-1	8-5-28	Tetra Swamy Pillai Street
	104	8-5-29	8-5-76	Tetra Swamy Pillai Street
		8-6-1	8-6-27	Lanka Peer Panja Street

STATEMENT SHOWING THE DETAILS OF THE AREAS INCLUDED IN THE ENUMERATION BLOCKS OF URBAN AREAS OF KRISHNA DISTRICT

Ward or Block or Locality No.	E. B. No.	House Nos. From	House Nos. To	Description of the area covered in each Enumeration Block
1	2	3	4	5
	XVI VIJAYAWADA TOWN (Class I) VIJAYAWADA TALUK (*Contd.*)			
Locality 8 (Contd.)	105	8-6-28	8-6-88	Lanka Peer Panja Street
		8-7-1	8-7-29	Ghouse Mohiddin Street
	106	8-7-30	8-7-79	Ghouse Mohiddin Street
		8-8-1	8-8-42	Omar Ali Sha Street
	107	8-22-1	8-22-47	Ephem Street
		8-23-1	8-23-45	Ephem Street
		8-9-1	8-9-24	Mahalaxmi Gudi Street
	108	8-9-25	8-9-41	Mahalaxmi Gudi Street
		8-10-1	8-10-76	Abdul Rajac Street
	109	8-11-2	8-11-66	Narayana Swamy Street
		8-12-1	8-12-13	Bade Saheb Street
	110	8-12-14	8-12-40	Bade Saheb Street
		8-12-41	8-12-78	Bade Saheb Street
	111	8-12-79	8-12-99	Bade Saheb Street
		8-13-1	8-13-50	Kattevari Street
		8-13-51	8-13-76	Kattevari Street
	112	8-13-77	8-13-83	Kattevari Street
		8-14-1	8-14-60	Koppulavari Street
		8-14-61	8-14-85	Koppulavari Street
	113	8-14-86	8-14-157	Koppulavari Street
	114	8-14-158	8-14-169	Koppulavari Street
		8-15-1	8-15-20	Yenugulavari Street
		8-17-1	8-17-78	Fakir Ahamad Street
	115	8-17-79	8-17-94	Fakir Ahamad Street
		8-15-21	8-15-86	Yenugulavari Street
		8-16-1	8-16-3	Syed Khasim Street
	116	8-16-4	8-16-66	Syed Khasim Street
		8-30-1	8-30-36	Abdul Azeez Street
		8-31-1	8-31-25	Md. Yasen Lane
	117	8-31-26	8-31-39	Md. Yasen Lane
		8-32-1	8-32-14	Sri Ramulu Lane
		8-29/1-1	8-29/1-49	Abdul Kareem Lane Cross Road
	118	8-29/1-50	8-29/1-105	Abdul Kareem Lane Cross Road
		8-33-111	8-33-134	Ring Road
	119	8-33-135	8-33-173	Ring Road
		8-34-1	8-34-29	Rahiman Lane
	120	8-34-30	8-34-58	Rahiman Lane
		8-33-1	8-33-43	Ring Road
	121	8-33-44	8-33-110	Ring Road
	122	8-29/2-1	8-29/2-42	Abdul Kareem Street Cross Road
		8-29/3-1	8-29/3-45	Abdul Kareem Street Cross Road

STATEMENT SHOWING THE DETAILS OF THE AREAS INCLUDED IN THE ENUMERATION BLOCKS OF URBAN AREAS OF KRISHNA DISTRICT

Ward or Block or Locality No.	E. B. No.	House Nos. From	House Nos. To	Description of the area covered in each Enumeration Block
1	2	3	4	5
	XVI VIJAYAWADA TOWN (Class I) VIJAYAWADA TALUK *(Contd.)*			
Locality 8 (Concld.)	123	8-29/3-46	8-29/3-81	Abdul Kareem Street Cross Road
		8-18-1	8-18-44	Imam Shab Street
		8-19-1	8-19-21	Mahammad Ali Street
		8-20-1	8-20-4	Peda Sattar Street
	124	8-20-5	8-20-47	Peda Sattar Street
		8-27-1	8-27-42	Govinda Swamy Lane
	125	8-27-43	8-27-73	Govinda Swamy Lane
		8-28-1	8-28-45	Dodlavari Street
	126	8-28-46	8-28-50	Dodlavari Street
		8-29-1	8-29-60	Abdul Kareem Street
		8-24-1	8-24-20	Khadar Khan Lane
		8-25-1	8-25-15	Mahammad Lane
	127	8-25-16	8-25-80	Mahammad Lane
		8-26-1	8-26-30	Ibrahim Lane
		8-26/1-1	8-26/1-29	Ibrahim Lane Cross Road
		8-25-31	Only one	
	128	8-21-1	8-21-41	Abbanna Yaham Street
		8-2/1-1	8-2/1-29	Abbanna Yaham Street Cross Road
	129	8-21/1-30	8-21/1-37	Abbanna Yaham Street Cross Road
		8-21/2-1	8-21/2-26	Abbanna Yaham Street Cross Road
		8-21/3-1	8-21/3-6	Abbanna Yaham Street Cross Road
	130	8-21/3-7	8-21/3-18	Abbanna Yaham Street Cross Road
		8-1-3	8-1-108	Ramagopal Choultry Street
Locality 9	131	9-1-1/1	9-1-27	Vemulavari Street
		9-2-1	9-2-2	Pylevari Street
	132	9-2-3	9-2-6	Pylevari Street
		9-3-1	9-3-32	Brahmin Street
	133	9-3-33	9-3-75	Brahmin Street
	134	9-3-76	9-3-152	Brahmin Street
	135	9-3-153	9-3-175	Brahmin Street
		9-5-1	9-5-32	Brahmin Street
	136	9-5-33	9-5-42	Hem Singh Street
		9-6-1	9-6-7	Karri Surayya Street
		9-7-1	9-7-9/8	Chimusurivari Street
		9-8-1	9-8-3	Simhadri Street
	137	9-8-4	9-8-28	Simhadri Street
		9-9-1	9-9-5	Marripillavari Street
	138	9-9-6	9-9-14	Marripillavari Street
		9-10-1	9-10-21	Pothinavari Street
	139	9-11-1	9-11-19	Kolli Suramma Street
		9-13-6	9-13-19	Jagupillivari Street
		9-14-1	9-14-6	Rayanavari Street
	140	9-12-1	9-12-40	Pylavari Street

STATEMENT SHOWING THE DETAILS OF THE AREAS INCLUDED IN THE ENUMERATION BLOCKS OF URBAN AREAS OF KRISHNA DISTRICT

Ward or Block or Locality No.	E. B. No.	House Nos. From	House Nos. To	Description of the area covered in each Enumeration Block
1	2	3	4	5
	XVI VIJAYAWADA TOWN (Class I) VIJAYAWADA TALUK *(Contd.)*			
Locality 9 (Contd.)	141	9-12-41	9-12-65	Pylavari Street
		9-13-1	9-13-5	Jagupallivari Street
	142	9-14-7	9-14-11	Royamvari Street
		9-15-1	9-15-25	Ilipillavari Street
	143	9-16-1	9-16-32	Vaddadivari Street
	144	9-17-1	9-17-30	Makinavari Street
		9-17-31	9-17-35	Makinavari Street
	145	9-17-36	9-17-57	Makinavari Street
		9-18-1	9-18-5	Jagupallivari Street
	146	9-18-6	9-18-19	Jagupallivari Street
		9-19-1	9-19-16	Venugulavari Street
		9-20-1	9-20-18	Pothina Appanna Lane
	147	9-20-19	9-20-45	Pothina Appanna Lane
	148	9-21-1	9-21-4	Avala Kanakaiah Lane
		9-22-1	9-22-11	
		9-23-1	9-23-25	
	149	9-23-26	9-23-46	Pothinavari Lane
		9-24-1	9-24-13	Namala Appala Swamy Lane
		9-25-1	9-25-6	Yadavapuramvari Lane
	150	9-25-7	9-25-9	Yadavapuramvari Lane
		9-26-1	9-26-16	Rajagirivari Lane
	151	9-27-1	9-27-42	Pilla Pothanna Street
	152	9-27-43	9-27-44	Pilla Pothanna Street
		9-28-1	9-28-11	Nagothivari Lane
		9-29-1	9-29-6	Pithalavari Lane
		9-30-1	9-30-21	Pithani Appala Swamy Lane
		9-31-1	9-31-8	Rayina Chitti Babu Lane
	153	9-31-9	9-31-27	Rayina Chitti Babu Lane
		9-32-1	9-32-9	Varre Ramulu Street
	154	9-32-10	9-32-22	Varre Ramulu Street
		9-33-1	9-33-16	Rayina Somaiah Street
		9-34-1	9-34-5	Padalavari Street
	155	9-34-6	9-34-16A	Padalavari Street
		9-35-1	9-35-14	Illipilla Narasimha Rao Lane
	156	9-35-15	9-35-20	Illipa Narasimha Rao Lane
		9-35-21	9-35-30	Illipa Narasimha Rao Lane
		9-36-1	9-36-6	Poyila Gorayya Lane
		9-37-1	9-37-16	
	157	9-38-1	9-38-14	Dakkera Papaiah Lane
		9-39-1	9-39-17	Vaddivari Lane
		9-40-1	9-40-22	Pothina Adeyya Lane
	158	9-40-25	9-40-33	Pothina Adeyya Lane
		9-40-34	9-40-53	Pothina Adeyya Lane
		9-41-1	9-41-15	Anjaneya Vagu Street

STATEMENT SHOWING THE DETAILS OF THE AREAS INCLUDED IN THE ENUMERATION BLOCKS OF URBAN AREAS OF KRISHNA DISTRICT

Ward or Block or Locality No.	E. B. No.	House Nos. From	House Nos. To	Description of the area covered in each Enumeration Block
1	2	3	4	5
	XVI VIJAYAWADA TOWN (Class I) VIJAYAWADA TALUK *(Contd.)*			
Locality 9 (Contd.)	159	9-41-15A	9-41-80	Anjaneya Vagu Street
	160	9-41-81	9-41-125	Anjaneya Vagu Street
		9-42-1	9-42-33	K T. Road
	161	9-42-34	9-42-40	K. T. Road
		9-42-41	9-42-103	K. T. Road
	162	9-42-104	9-42-116	K. T. Road
		9-43-1	9-43-20	Appala Swamy Street
		9-44-1	9-44-2	Kumari Street No. 8
	163	9-44-3	9-44-18	Kumari Street No. 8
		9-45-1	9-45-18	Kumari Street No. 7
	164	9-46-1	9-46-23	Kumari Street No. 6
		9-47-1	9-47-13	Kumari Street No. 5
	165	9-47-14	9-47-15/1	Kumari Street No. 4
		9-48-1	9-48-15	Kumari Street No. 3
	166	9-50-1	9-50-17	Kumari Street No. 2
		9-51-1	9-51-19	Kumari Street No. 1
	167	9-52-1	9-52-25	Raghava Reddivari Street
	168	9-55-1	9-55-16A	Rallavari Street
		9-56-1	9-56-6	Rampilla Kondala Rao Street
		9-57-1	9-57-13	Suleman Street
		9-58-1	9-58-8	Rampilla Kondala Rao Street
	169	9-58-9	9-58-12	Mastan Shareef Street
		9-59-1	9-59-17	Factory Lane
		9-60-1	9-60-45	Pothina Ganapathi Rao Street
	170	9-60-46	9-60-52	Pothina Ganapathi Rao Street
		9-60-53	9-60-75	Pothina Ganapathi Rao Street
	171	9-60-76	9-60-111	Pothina Ganapathi Rao Street
		9-61-1	9-61-14	B. R. P. Road
	172	9-61-15	9-61-27	B. R. P. Road
		9-62-1	9-62-39	Drain Street
	173	9-62-39/1	9-62-76	Drain Street
	174	9-62-77	9-62-80	Drain Street
		9-63-1	9-63-37	Hameed Saheb Street
	175	9-63-38	9-63-80	Hameed Saheb Street
		9-64-1	9-64-8(2)	Galib Saheb Street
	176	9-64-8/(3)	9-64-34	Galib Saheb Street
	177	9-64-35	9-64-45	Galib Saheb Street
		9-65-1	9-65-22	Sykamvari Street
	178	9-65-23	9-65-50	Sykamvari Street
		9-66-1	9-66-4	Alladivari Street
	179	9-66-5	9-66-43	Alladivari Street
		9-67-1	9-67-42	Buradavari Street

STATEMENT SHOWING THE DETAILS OF THE AREAS INCLUDED IN THE ENUMERATION BLOCKS OF URBAN AREAS OF KRISHNA DISTRICT

Ward or Block or Locality No.	E. B. No.	House Nos. From	House Nos. To	Description of the area covered in each Enumeration Block
1	2	3	4	5
	XVI VIJAYAWADA TOWN (Class I) VIJAYAWADA TALUK *(Contd.)*			
Locality 9 (Concld.)	180	9-67-43	9-67-79	Buradavari Street
	181	9-67-80	9-67-95	Buradavari Street
		9-68-1	9-68-2	Anantamvari Street
	182	9-68-3	9-68-34	Anantamvari Street
		9-69-1	9-69-21	Silpasramam Street
	183	9-69-22	9-69-29	Silpasramam Street
		9-70-1	9-70-19	Pothina Papaiah Street
	184	9-70-20	9-70-26	Pothina Papaiah Street
		9-71-1	9-71-30	Gulam Mohiddin Street
		9-74-1	9-74-13	Tamminavari Street
	185	9-74-14	9-74-15	Tamminavari Street
		9-72-1	9-72-2	Bayanavari Street
		9-73-1	9-73-18	Katupallivari Street
		9-74-16	..	Tamminavari Street
		9-75-1	9-75-15	Bhimanavari Street
		9-76-111	9-76-115	Main Bazar Street
	186	9-76-116	9-76-171	Main Bazar Street
		9-76-1	9-76-56	Main Bazar Street
	187	9-76-57	9-76-110	Main Bazar Street
		9-77-1	9-77-29	Pula Bhavani Street
		9-78-1	9-78-9	Chatrathivari Street
	188	9-78-10	9-78-17	Chatrathivari Street
		9-79-1	9-79-13	Dharmakurivari Street
		9-80-1	9-80-7	Satyalavari Street
		9-81-1	9-81-2	Puchavari Satram Lane
		9-82-1	9-82-4	Puchavari Satram Lane
		9-83-1	9-83-6	Ramalayam Street
		9-84-1	9-84-2	Garrivari Street
Locality 10	189	10-1-1	10-1-10	Hyderabad Road
		10-2-1	10-2-35	Arjuna Street
	190	10-2-36	10-2-138	Arjuna Street
		10-3-1	10-3-22	Mallikarjuna Temple Street
	191	10-3-23	10-3-53	Mallikarjuna Temple Street
		10-3/1-1	10-3/1-14	Ramalayam Lane
	192	10-3/1-15	10-3/1-27	Ramalayam Lane
		10-3/2-1	10-3/2-23	Budde Ramulu Street
	193	10-3/2-24	10-3/2-30	Budde Ramulu Street
		10-4-1	10-4-26	Mallikarjuna Street
	194	10-4-27	10-4-51	Mallikarjuna Street
		10-4-110	14-4-120	Mallikarjuna Street
		10-4/1-1	10-4/1-17	Iyluruvari Street
	195	10-4-52	10-4-77	Mallikarjuna Street
	196	10-4-78	10-4-109	Mallikarjuna Street

STATEMENT SHOWING THE DETAILS OF THE AREAS INCLUDED IN THE ENUMERATION BLOCKS OF URBAN AREAS OF KRISHNA DISTRICT

Ward or Block or Locality No.	E. B. No.	House Nos. From	House Nos. To	Description of the area covered in each Enumeration Block
1	2	3	4	5
	XVI VIJAYAWADA TOWN (Class I) VIJAYAWADA TALUK (*Contd.*)			
Locality 10 (Concld.)	197	10-4/1-8	10-4/1-11	Mallikarjuna Street
		10-4/2-1	10-4/2-3	Adapa Ramulu Lane
		10-6-1	10-6-15	Bali Kanakayya Lane
		10-7-1	10-7-14	Sanyasi Lane
	198	10-8-1	10-8-18	Gurumanthulavari Lane
		10-9-1	10-9-16	Kancharapallivari Lane
		10-10-1	10-10-16	Tivarivari Lane
		10-11-1	10-11-10	Rekapalli Jaggayya Lane
	199	10-11-11	10-11-30	Rekapalli Jaggayya Lane
		10-12-1	10-12-8	Shaik Pentu Saheb Lane
	200	10-12-9	10-12-16	Ram Singh Mut Lane
		10-12/1-1	10-12/1-55	Ram Singh Mut Lane
	201	10-12/1-56	10-12/1-66	Ram Singh Mut Lane
		10-13-1	10-13-42	Upparavagu Street
	202	10-13-43	10-13-99	Upparavagu Street
		10-13-91	10-13-137	Upparavagu Street
	203	10-13-138	10-13-186	Upparavagu Street
	204	10-14-1	10-14-40	Rajurivari Lane No. 1
	205	10-14/1-1	10-14/1-9	Rajurivari Lane No. 2
		10-14/2-1	10-14/2-36	Rajurivari Lane No. 3
	206	10-15-1	10-15-13	Lanka Mutyalu Lane
		10-16-1	10-16-50	Vadapallivari Street
	207	10-16-51	10-16-52	Vadapallivari Street
		10-17-1	10-17-14	Gunturivari Street
		10-18-1	10-18-15	Vaddivari Lane
		10-19-1	10-19-8	Brahmin Street
	208	10-19-9	10-19-22	Brahmin Street
		10-19-23	10-19-67	Brahmin Street
	209	10-19-68	10-19-109	Brahmin Street
Locality 11	210	11-1-39	11-1-64	B. R. P. Road
		11-4-1	11-4-90	B. R. P. Road
		11-2-41	11-2-44	Subbaramayya Street
		11-2-45	11-2-49	Subbaramayya Street
		11-6-1	11-6-13	Abdul Azeem Street
	211	11-6-14	11-6-66	Abdul Azeem Street
		11-8-1	11-8-23	Jagannadham Street
	212	11-8-24	11-8-39	Jagannadham Street
		11-64-13	11-64-23	Gulam Mohiddin Saheb Street
		11-10-1	11-10-23	Amuri Settivari Street
	213	11-10-24	11-10-37	Amuri Settivari Street
		11-12-1	11-12-25	Mekalavari Street
		11-14-1	11-14-6	Velagaletivari Street

STATEMENT SHOWING THE DETAILS OF THE AREAS INCLUDED IN THE ENUMERATION BLOCKS OF URBAN AREAS OF KRISHNA DISTRICT

Ward or Block or Locality No.	E. B. No.	House Nos. From	House Nos. To	Description of the area covered in each Enumeration Block
1	2	3	4	5
	XVI VIJAYAWADA TOWN (Class I) VIJAYAWADA TALUK (*Contd.*)			
Locality 11 (Contd.)	214	11-14-7	11-14-25	Velagaletivari Street
		11-2-50	11-2-55	Subbaramayya Street
		11-64-24	11-64-27	Gulam Mohiddin Saheb Street
		11-2-56	11-2-59	Subbaramayya Street
		11-16-1	11-16-13	Lingarajuvari Street
	215	11-16-14	11-16-37	Lingarajuvari Street
		11-25-1	11-25-23	Main Bazar Street
		11-64-34	11-64-71	Gulam Mohiddin Street
	216	11-64-72	11-64-84	Gulam Mohiddin Street
		11-1-18	11-1-35	B. R. P. Road
		11-2-26	11-2-40	Subbaramayya Street
		11-3-1	11-3-31	Angedalavari Street
		11-5-1	11-5-35	Rangannavari Street
	217	11-7-1	11-7-22	Varre Ramanna Street
		11-22-42	11-22-57	Raja Rangayyappa Rao Street
		11-2-8	11-2-25	Subbaramayya Street
		11-9-1	11-9-19	Majjivari Street
		11-11-1	11-11-17	Vallurivari Street
	218	11-11-18	11-11-21	Vallurivari Street
		11-13-1	11-13-34	Sammetavari Street
		11-22-29	11-22-41	R. R. Apparao Street
		11-2-1	11-2-7	Subbaramayya Street
		11-15-1	11-15-14	Vinnakothavari Street
	219	11-15-15	11-15-19	Vinnakothavari Street
		11-17-1	11-17-7	Bodimal Tree Street
		11-22-14	11-22-28	R. R. Apparao Street
		11-24-1	11-24-44	Bhavanarayana Street
		11-35-12	11-35-21	Kotamrajuvari Street
		11-22-1	11-22-12	R. R. Apparao Street
		11-35-1	11-35-11	Kotamrajuvari Street
	220	11-36-1	11-36-15	Palliveedhi No. 1
		11-36/1-1	11-36/1-19	Palliveedhi No. 2
		11-37-22	11-37-31	Chippadavari Street
		11-38-1	11-38-32	Palli Veedhi
		11-24-16	11-24-19	Bhavanarayana Street
		11-24-20	11-24-30	Bhavanarayana Street
	221	11-31-81	11-31-108	Anantam Street
		11-36-1	11-36-13	Palli Veedhi No. 1
		11-36/1-15	11-36/1-27	Palli Veedhi No. 2
		11-36/2-1	11-36/2-16	Palli Veedhi No. 3
		11-36/3-1	11-36/3-7	Palli Veedhi No. 4
	222	11-36/3-8	11-36/3-15	Palli Veedhi No. 4
		11-36/4-1	11-36/4-7	Palli Veedhi No. 5
		11-37-15	11-37-21	Chippadavari Street
		11-39-1	11-39-27	Katurivari Street
		11-24-82	11-24-103	Bhavanarayana Street
		11-31-57	11-31-82	Anantam Street
		11-33-1	11-33-32	Tatakulavari Street
		11-34-1	11-34-8	Kutumbarao Street

STATEMENT SHOWING THE DETAILS OF THE AREAS INCLUDED IN THE ENUMERATION BLOCKS OF URBAN AREAS OF KRISHNA DISTRICT

Ward or Block or Locality No.	E. B. No.	House Nos. From	House Nos. To	Description of the area covered in each Enumeration Block
1	2	3	4	5
		XVI VIJAYAWADA TOWN (Class I) VIJAYAWADA TALUK (*Contd.*)		
Locality 11 (Contd.)	223	11-34-9	11-34-14	Kutumbarao Street
		11-25-45	11-25-92	Main Bazar Street
		11-31-53	11-31-56	Swamy Lane
		11-32-1	11-32-32	Challamrajuvari Street
		11-18-3	11-18-18	Pulabhavi Street No. 1
		11-19-5	11-19-11	Pulabhavi Street No. 1
	224	11-19-12	11-19-32	Pulabhavi Street No. 1
		11-20-5	11-20-17	Pulabhavi Street No. 2
		11-21-7	11-21-12	Pulabhavi Street No. 3
		11-23-17	11-23-22	Pulabhavi Street No. 2
		11-63-59	11-63-62	Brahmin Street
	225	11-63-63	11-63-82	Brahmin Street
		11-18-1	11-18-2	Pulabhavi Street No. 1
		11-19-1	11-19-4	Pulabhavi Street No. 1
		11-19-33	11-19-39	Pulabhavi Street No. 1
		11-20-1	11-20-4	Pulabhavi Street No. 1
		11-20-18	11-20-20	Pulabhavi Street No. 2
		11-21-1	11-21-26	Pulabhavi Street No. 3
		11-23-1	11-23-4	Pulabhavi Street No. 2
	226	11-23-5	11-23-11	Main Bazar Street
		11-25-384	11-25-386	Main Bazar Street
		11-26-21	11-26-36	Uppulurivari Street
		11-63-49	11-63-58	Brahmin Street
		11-25-373	11-25-383	Main Bazar Street
		11-26-1	11-26-12	Uppulurivari Street
	227	11-26-13	11-26-20	Uppulurivari Street
		11-27-7	11-27-18	Manikondavari Street
		11-28-1	11-28-30	Govindarajulavari Street
	228	11-28/1-20	11-28/1-33	Ganganamma Street
		11-29-1	11-29-40	Avulavari Street
		11-63-41	11-63-48	Brahmin Street
	229	11-25-337	11-25-372	Main Bazar Street
		11-27-1	11-27-6A	Manikondavari Street
		11-28/1-1	11-28/1-19	Ganganamma Street
		11-30-49	11-30-98A	Seshayya Street
	230	11-30-99	11-30-113	Seshayya Street
		11-63-31	11-63-40	Brahmin Street
		11-46-1	11-46-13	Kanurivari Street
		11-47-1	11-47-31	Pujarivari Street
	231	11-47-32	11-47-58	Pujarivari Street
		11-48-1	11-48-4	Pujarivari Street
		11-49-186	11-49-205	Sivalayam Street
		11-63-10	11-63-30	Brahmin Street
		11-49-206	11-49-219	Sivalayam Street
		11-45-1	11-45-40	Tavvavari Street

STATEMENT SHOWING THE DETAILS OF THE AREAS INCLUDED IN THE ENUMERATION BLOCKS OF URBAN AREAS OF KRISHNA DISTRICT

Ward or Block or Locality No.	E. B. No.	House Nos. From	House Nos. To	Description of the area covered in each Enumeration Block
1	2	3	4	5
	XVI VIJAYAWADA TOWN (Class I) VIJAYAWADA TALUK *(Contd.)*			
Locality 11 (Contd.)	232	11-45-41	11-45-71	Tavvavari Street
		11-30-13	11-30-35	Seshayya Street
		11-47/1-3	11-47/1-13	Kannivari Street
		11-47-40	11-47-52	Pujarivari Street
		11-48-5	11-48-18	Pujarivari Street
		11-25-305	11-25-336	Main Bazar Street
		11-52/1-17	11-52/1-42	Gudivadavari Street
	233	11-30-1	11-30-12	Seshayya Street
		11-45-73	11-45-100	Tavvavari Street
		11-44-1	11-44-63	Kummara Street
		11-49-221	11-49-264	Sivalayam Street
		11-52-1/1	11-52-1/16	Gudivadavari Lane No I
		11-25-238	11-25-304	Main Bazar Street
		11-45-101	11-45-141	Tavvavari Street
		11-52-1	11-52-11	Gudivadavari Lane No. I
	234	11-52-12	11-52-86	Gudivadavari Lane No. I
		11-49-149	11-49-185	Sivalayam Street
		11-50-1	11-50-33	Sivalayam Street
		11-62-1	11-62-37	M. H. Road
		11-63-1	11-63-9	Brahmin Street
	235	11-49-127	11-49-148	Sivalayam Street
		11-50-34	11-50-52	Sivalayam Street
		11-51-1	11-51-33	Swamy Lane
		11-62-38	11-62-66	M. H. Road
		11-25-180	11-25-222	Main Bazar Street
		11-51-223	11-51-231	Swamy Lane
		11-25-232	11-25-237	Main Bazar Street
		11-49-94	11-49-126	Sivalayam Street
		11-51-34	11-51-58	Swamy Lane
		11-53-17	11-53-53	Sobhanadri Lane
		11-62-67	11-62-92	M. H. Road
		11-49-45	11-49-93	Sivalayam Street
		11-53-1	11-53-16	Sobhanadri Lane
		11-55-1	11-55-36	Tamminavari Lane
		11-56-1	11-56-54	Marvadi Temple Lane
	236	11-58-24	11-58-39	Mattam Street
		11-62-93	11-62-116	M. H. Road
		11-49-1	11-49-44	Mattam Street
		11-58-1	11-58-23	Jumma Masjid Lane
		11-59-1	11-59-29	Sharakharna Street
		11-61-1	11-61-8	Sharakharna Street
		11-62-117	11-62-163	M. H. Road
		11-24-38	11-24-50	Bhavanarayana Street
		11-42-32	11-42-58	Ramagopal Street
		11-49-333	11-49-378	Sivalayam Street
		11-49/1-1	11-49/1-65	Janda Street

STATEMENT SHOWING THE DETAILS OF THE AREAS INCLUDED IN THE ENUMERATION BLOCKS OF URBAN AREAS OF KRISHNA DISTRICT

Ward or Block or Locality No.	E. B. No.	House Nos. From	House Nos. To	Description of the area covered in each Enumeration Block
1	2	3	4	5
		XVI VIJAYAWADA TOWN (Class I) VIJAYAWADA TALUK (*Contd.*)		
Locality 11 (Concld.)	237	11-60-1	11-60-31	Mogalpuri Lane No. 1
		11-60/2-1	11-60/2-4	Mogalpuri Lane No. 3
		11-62/2-5	11-62/2-10	Mogalpuri Lane No. 3
		11-24-59	11-24-64	Bhavanarayana Street
		11-40-1	11-40-20	Pulipativari Street
		11-42-20	11-42-31	Ramagopal Street
		11-60-32	11-60-49	Mogalpuri Lane No. 1
		11-60/1-1	11-60/1-14	Mogalpuri Lane No. 2
		11-60/2-11	11-60/2-17	Mogalpuri Lane No. 3
		11-40-22	11-40-55	Pulipativari Street
		11-40/1-1	11-40/1-11	Pulipativari Street
		11-42-54	11-42-86	Ramagopal Street
		11-49-290	11-49-332	Sivalayam Street
		11-57-1	11-57-44	Rajaka Street No. 1
	238	11-57-45	11-57-61	Rajaka Street
		11-54-1	11-54-29	Gulabchand Street
		11-25-129	11-25-179	Main Bazar Street
		11-40-56	11-40-73	Pulipativari Street
		11-49-264	11-49-289	Sivalayam Street
		11-54-30	11-54-62	Gulabchand Street
		11-54/1-1	11-54/1-38	Nandipativari Street
		11-1-1	11-1-14	B. R. P. Road
		11-24-65	11-24-81	Bhavanarsyana Street
		11-31-1	11-31-29	Annantam Street
		11-43-1	11-43-6	Yandurivari Street
		11-41-50	11-41-70	Kandulavari Street
		11-41-1	11-41-10	Kandulavari Street
	239	11-42-1	11-42-99	Ramgopal Street
		11-42-100	11-42-107	Ramgopal Street
		11-40-140	11-40-166	Pulipativari Street
		11-25-93	11-25-128	Main Bazar Street
		11-30-87	11-30-99	Seshayya Street
		11-31-30	11-31-52	Annantam Street
		11-40/2-1	11-40/2-13	Pulipativari Lane No. 2
		11-40/3-1	11-40/3-7	Pulipativari Lane No. 3
		11-41-11	11-41-55	Kandulavari Street
		11-43-7	11-43-14	Yandurivari Street
		11-40-74	11-40-139	Pulipativari Street
Locality 12	240	12-2-13	12-2-231	B. R. P. Road
		12-2-232	12-2-301	B. R. P. Road
		12-2-1	12-2-104	B. R. P. Road
	241	12-2-105	Only one	B. R. P. Road
		12-3-1	12-3-44	Peera Mohamad Street
		12-4-2	12-4-24	Sk. Umar Street
		12-4/1-1	12-4/1-13	Sk. Umar Street
		12-5-1	12-5-54	Haji Bache Saheb Street
		12-6-1	12-6-35	Chinna Sattar Street
		12-7-1	12-7-49	Hayad Khan Street
		12-8-1	12-8-12	Hydu Saheb Street
		12-9-1	12-9-21	Mattavari Street
		12-10-1	12-10-68	Convent Street

STATEMENT SHOWING THE DETAILS OF THE AREAS INCLUDED IN THE ENUMERATION BLOCKS OF URBAN AREAS OF KRISHNA DISTRICT

Ward or Block or Locality No.	E. B. No.	House Nos. From	House Nos. To	Description of the area covered in each Enumeration Block
1	2	3	4	5
	XVI VIJAYAWADA TOWN (Class I) VIJAYAWADA TALUK *(Contd.)*			
Locality 12 (Concld.)	242	12-11-1	12-11-68	R. R. Apparao Street
		12-12-1	12-12-30	Padi Street
		12-12-31A	12-12-91	Padi Street
		12-13-1	12-13-20	Old Police Lane
	243	12-13-21	12-13-49	Old Police Lane
		12-13-50	12-13-99	Old Police Lane
	244	12-13-100	12-13-166	Old Police Lane
		12-13/1-1	12-13/1-16	Rahiman Lane
	245	12-14-1	12-14-56	Dalavayvari Street
		12-15-1	12-15-61	Nehru Road
Locality 13	246	13-1-1	13-1-59	Rolling Mill Road
	247	13-1-60	13-1-88	Rolling Mill Road
		13-1-89	13-1-108	Rolling Mill Road
	248	13-1-109	13-1-175	Rolling Mill Road
	249	13-1-176	13-1-245	Rolling Mill Road
	250	13-1-246	13-1-263	Rolling Mill Road
		13-1/1-1	13-1/1-53A	Cross Lane
	251	13-1/1-54	13-1/1-89/1	Rolling Mill Road
	252	13-1/1-89/2	13-1/1-97	Rolling Mill Road
		13-1/1-98	13-1/1-131	Rolling Mill Road
	253	13-1/1-132	13-1/1-175	Rolling Mill Road
	254	13-1/1-176	13-1/1-195	Rolling Mill Road
		13-2-1	13-2-98	Sivasankara Road
	255	13-2-106	13-2-210	Sivasankara Road
	256	13-2-211	13-2-322	Sivasankara Road
	257	13-2-317	13-2-422	Sivasankara Road
		13-2-423	13-2-457	Sivasankara Road
	258	13-2-458	13-2-528	Sivasankara Road
		13-2-529	13-2-570	Sivasankara Road
	259	13-2-573	13-2-634	Sivasankara Road
		13-2-634A	13-2-668	Sivasankara Road
	260	13-2-669	13-2-739	Sivasankara Road
		13-2-740	13-2-791	Sivasankara Road
	261	13-2-792	13-2-845	Sivasankara Road
		13-2-846	13-2-891	Sivasankara Road
	262	13-2-892	13-2-945	Sivasankara Road
		13-2-952	13-2-1019	Sivasankara Road
	263	13-2-1020	13-2-1057	Sivasankara Road
		13-3-1	13-3-36	Pitchaiah Road
	264	13-3-37	13-3-108	Pitchaiah Road
		13-3-111	13-3-137	Pitchaiah Road

STATEMENT SHOWING THE DETAILS OF THE AREAS INCLUDED IN THE ENUMERATION BLOCKS OF URBAN AREAS OF KRISHNA DISTRICT

Ward or Block or Locality No.	E. B. No.	House Nos. From	House Nos. To	Description of the area covered in each Enumeration Block
1	2	3	4	5
	XVI VIJAYAWADA TOWN (Class I) VIJAYAWADA TALUK (*Contd.*)			
Locality 13 (Concld.)	265	13-3-138	13-3-221	Pitchaiah Road
		13-3-222	13-3-231	Pitchaiah Road
	266	13-3-231A	13-3-293	Pitchaiah Road
	267	13-3-294	13-3-326	Pitchaiah Road
	268	13-3-327	13-3-335	Pitchaiah Road
		13-3/1-2	13-3/1-32	Pitchaiah Cross Lane
		13-4-1	13-4-17	Bhaskararaopeta IV Road
	269	13-4-118	13-4-48	Bhaskararaopeta IV Road
		13-5-1	13-5-43	Bhaskararaopeta V Road
	270	13-5-44	13-5-58	Bhaskararaopeta V Road
		13-5/1-1	13-5/1-24	Bhaskararaopeta V Road
		13-6-1	13-6-66	Bhaskararaopeta VI Road
		13-1-263	13-1-265	Rolling Mill Road
	271	13-1-266	13-1-272	Rolling Mill Road
		13-1/1-264	13-1/1-307	Rolling Mill Road Lane No. I
		13-6-10	13-6-41 (2)/12	Bhaskararaopeta VI Road
Locality 14	272	14-1-1	14-1-3	Sambamurty Road
		14-3-3	14-3-9	Hospital Road
		14-4-4	14-4-8	Pendyalavari Street
		14-5-3	14-5-28	Andhraratna Road
		14-7-1	14-7-29	Namburi Gopalarao Street
	273	14-7-30	14-7-31	Namburi Gopalarao Street
		14-8-1	14-8-10	Kota Nagabhushanam Street
		14-9-1	14-9-20	Tirumalarao Street
		14-10-1	14-10-6	Matcha Narasaiah Street
		14-1-4	14-1-9	Sambamurty Road
		14-3-1	14-3-2	Hospital Road
		14-5-8	14-5-11	Andhra Ratna Road
		14-5-23	14-5-24	Andhra Ratna Road
		14-9-2	14-9-7	Tirumala Rao Street
		14-9/1-1	14-9/1-3	Valavalavari Street
	274	14-9/1-1A	14-9/1-17	Valavalavari Street
		14-11-1	14-11-28	Atchuta Ramaiah Street
	275	14-11-29	14-11-38	Atchuta Ramaiah Street
		14-12-1	14-12-12	Tennetivari Street
		14-13-7	14-13-12	Sripurapuvari Street
		14-9-1	..	Tirumala Rao Street
		14-13-1	14-13-5	Sripurapuvari Street
		14-1-14	..	Sambamurty Road
		14-5-14	14-5-16	Andhra Ratna Road
		14-1-11	..	Sambamurthy Road
		14-17-1	..	Makanivari Street
		14-20-3	14-20-29	Basant Road
		14-18-1	14-18-10	Narravari Street
		14-1-12	..	Sambamurthy Road

STATEMENT SHOWING THE DETAILS OF THE AREAS INCLUDED IN THE ENUMERATION BLOCKS OF URBAN AREAS OF KRISHNA DISTRICT

Ward or Block or Locality No.	E. B. No.	House Nos. From	House Nos. To	Description of the area covered in each Enumeration Block
1	2	3	4	5
		XVI VIJAYAWADA TOWN (Class I) VIJAYAWADA TALUK *(Contd.)*		
Locality 15	276	15-1-1	15-1-21	Railway Colony Street No. 1
		15-2-1	15-2-14	Railway Colony Street No. 2
		15-3-1	15-3-35	Railway Colony Street No. 3
	277	15-3-36	15-3-43	Railway Colony Street No. 3
		15-4-9	15-4-14	Railway Colony Street No. 4
		15-11-20	15-11-35	Goods Shed approach Road
		15-4-1	15-4-8	Railway Colony Street No. 4
		15-5-1	15-5-4	Railway Colony Street No. 5
		15-6-1	15-6-2	Railway Colony Street No. 6
	278	15-6-3	15-6-4	Railway Colony Street No. 6
		15-7-1	15-7-4	Railway Colony Street No. 7
		15-8-1	15-8-5 (8)	Railway Colony Street No. 8
	279	15-8-5	..	Railway Colony Street No. 8
		15-9-1	15-9-11	Railway Colony Street No. 9
		15-10-1	15-10-9/1 (6)	Railway Office Road
	280	15 10-9/2 (11)	15-10-17	Railway Office Road
		15-11-1	15-11-16	Goods Shed approach Road
Locality 16	281	16-1-1	16-1-22	C. K. Reddy Road
		16-2-1	16-2-44/2	Post Office Road
	282	16-3-1	16-3-53/3	Kowthavari Street
		16-7-1	16-7-9/2	Mohammad Baig Street
		16-5-19	16-5-25	Sanjeevarao Street
		16-10-1	16-10-20	Pingali Swamy Street
		16-7/1-1A	16-7/1-B5	Md. Baig Street
		16-7/1-B6	16-7/1-B8	Md. Baig Street Cross Lane
	283	16-2-11	16-2-36	Kowthavari Street
		16-3-16	16-3-44	Post Office Road
	284	16-3-45/1	16-3-45/10	Kowthavari Street
		16-5-1	16-5-18/1	Sanjeevarao Street
		16-6-1	16-6-5	Gantavari Street
		16-6-33	16-6-37	Gantavari Street
		16-7-10	16-7-37/3	Mohammad Baig Street
	285	16-7-38	16-7-42	Mohammad Baig Street
		16-8-16	16-8-25	Karlapalemvari Street
		16-9-13	16-9-14	Joseph Street
		16-10-21	16-10-44	Pingali Swamy Street
	286	16-2-24	16-2-31/9	Post Office Road
		16-3-20	16-3-40/4	Kowthavari Street
		16-6-6/1	16-6-11/6	Gantavari Street
	287	16-6-11(7)	16-6-32	Gantavari Street
		16-7-20	16-7-31(3)	Mohammad Baig Street
	288	16-7-32	16-7-36(5)	Mohammad Baig Street
		16-8-1	16-8-15	Karlapalemvari Street
		16-9-1	16-9-12	Joseph Street

STATEMENT SHOWING THE DETAILS OF THE AREAS INCLUDED IN THE ENUMERATION BLOCKS OF URBAN AREAS OF KRISHNA DISTRICT

Ward or Block or Locality No.	E. B. No.	House Nos. From	House Nos. To	Description of the area covered in each Enumeration Block
1	2	3	4	5
	XVI VIJAYAWADA TOWN (Class I) VIJAYAWADA TALUK (*Contd.*)			
Locality 17	289	17-1-1	17-1-10	Mohammad Baig Street
		17-2-1	17-2-13	Sanjeevarao Street
		17-3-1	17-3-9	Joseph Street
		17-4-1	17-4-13	David Street
	290	17-4-14	17-4-21	David Street
		17-4-87	17-4-96	David Street
		17-5-1	17-5-17	Yerra Balaiah Street
		17-6-1	17-6-7	Khadar Street
	291	17-6-8	17-6-25	Khadar Street
		17-16-1	17-16-6	C.K. Reddy Road
		17-1-22	17-1-28	Mohammad Baig Road
		17-4-22	17-4-32	David Road
		17-6-19	17-6-31	Khadar Road
	292	17-6-32	17-6-42	Khadar Road
		17-22-1	17-22-6	Simharayala Street
		17-24-1	17-24-29	C. M. S. Church Street
	293	17-25-1	17-25-16	Bathalavari Street
		17-26-1	17-26-26	Kopalavari Street
	294	17-26-27	17-26-29	Kopalavari Street
		17-7-1	17-7-12	Mpl. Hospital Road
		17-8-1	..	Baptistpalem
		17-9-1	17-9-15	School Street
		17-10-1	17-10-7	Poonurivari Street
	295	17-10-8	17-10-27	Poonurivari Street
		17-11-1	17-11-23	Katti Ramaiah Street
	296	17-11-25	..	C. K. Reddy Road
		17-16-7	17-16-14	Yesuratnam Street
		17-12-1	17-12-30	Isaiah Street
		17-13-1	17-13-13	Isaiah Street
	297	17-13-14	17-13-26	Isaiah Street
		17-14-1	17-14-25	Pentekost Church Street
		17-16-15	17-16-18	C. K. Reddy Road
		17-4-61	17-4-64	David Street
	298	17-15-1	17-15-8	Ramaswamy Badar Street
		17-15-30	17-15-33	Ramaswamy Badar Street
		17-16-19	17-16-25	C. K. Reddy Road
		17-17-1	17-17-15	Factory Lane
		17-18-1	17-18-8	Khasim Street
	299	17-18-9	17-18-17	Khasim Street
		17-19/1-1	17-19/1-26/3	E. C. Peeters Street
		17-19/2-1	17-19/2-1/1(B)	E. C. Peeters Street
	300	17-19/2-2	17-19/2-12/7	E. C. Peeters Street
		17-4-33	17-4-40	David Street
	301	17-4-41	17-4-60 (14)	David Street
		17-15-9	17-15-29 (2)	Ramaswamy Nadars Street
	302	17-21-1	17-21-32/2	Jakaraiah Street

STATEMENT SHOWING THE DETAILS OF THE AREAS INCLUDED IN THE ENUMERATION BLOCKS OF URBAN AREAS OF KRISHNA DISTRICT

Ward or Block or Locality No.	E. B. No.	House Nos. From	House Nos. To	Description of the area covered in each Enumeration Block
1	2	3	4	5
		XVI VIJAYAWADA TOWN (Class I) VIJAYAWADA TALUK *(Contd.)*		
Locality 17 (Concld.)	303	17-21-33	17-21-44	Jakaraiah Street
		17-22-1	17-22-27	R. C. M. School Street
	304	17-22-28	17-22-63 (2)	R. C. M. School Street
		17-23-1	17-23-13	Vangara Sundararao Street
	305	17-23-14	17-23-61	Vangara Sundararao Street
	306	17-23-62	17-23-107	Vangara Sundararao Street
	307	17-28-1	17-28-6/10	Railway Station Road
		17-29-1	17-29-7/10	Railway Quarters Street No. 1
		17-30-1	17-30-3/4	Railway Quarters Street No. 2
	308	17-30-4	17-30-8/3	Railway Quarters Street No. 2
		17-31-1	17-31-9	Railway Quarters Street No. 3
		17-32-1	17-32-12	Railway Quarters Street No. 4
		17-33-1	17-33-8(2)	Railway Quarters Street No. 5
	309	17-33-9	17-33-15	Railway Quarters Street No. 5
		17-34-1	17-34-23/2	Railway Quarters Street No. 6
Locality 18	310	18-1-1	18-1-55	C.V. Reddy Street
		18-2-1	18-2-7/45	Sudarsan Company Street
		18-3-1	18-3-18/2	Mandralavari Street
	311	18-3-19	18-3-31/3	Mandralavari Street
		18-4-1	18-4-18	Botham Botlavari Street
	312	18-4-19	18-4-52	Botham Botlavari Street
	313	18-4-53	18-4-55	Botham Botlavari Street
		18-12-1	18-12-4	Kedareswararao Peta
		18-10-1	18-10-37	Nandurivari Street
	314	18-5-1	18-5-39	Velagavari Street
	315	18-5-40	18-5-49	Velagavari Street
		18-6-1	18-6-31	Sarvavari Street
	316	18-6-32	18-6-50	Sarvavari Street
		18-7/1-1	18-7/1-12	Sewage Pumping Station Road
		18-7/2-1	18-7/2-6	Sewage Pumping Station Road
	317	18-7/2-7	..	Sewage Pumping Station Road
		18-7/3-1	18-7/3-6	Sewage Pumping Station Road
		18-7/4-1	18-7/4-10	Sewage Pumping Station Road
		18-7/5-1	18-7/5-7	Sewage Pumping Station Road
		18-7/6-1	18-7/6-8	Sewage Pumping Station Road
		18-13-1	18-13-12	Sewage Pumping Station Road
	318	18 13-13	18-13-28	Sewage Pumping Station Road
		18-7-1	18-7-16	Sewage Pumping Station Road
	319	18-7-17	18-7-68/2	Sewage Pumping Station Road
	320	18-11-1	18-11-26	Sewage Pumping Station Road
	321	18-11-27	18-11-40/21	Sewage Pumping Station Road
	322	18-11-40/22	18-11-50	Sewage Pumping Station Road
		18-8-1	18-8-20/2	Gunturuvari Street

STATEMENT SHOWING THE DETAILS OF THE AREAS INCLUDED IN THE ENUMERATION BLOCKS OF URBAN AREAS OF KRISHNA DISTRICT

Ward or Block or Locality No.	E. B. No.	House Nos. From	House Nos. To	Description of the area covered in each Enumeration Block
1	2	3	4	5
	XVI VIJAYAWADA TOWN (Class I) VIJAYAWADA TALUK (*Contd.*)			
Locality 18 (Concld.)	323	18-8-21	18-8-41	Gunturuvari Street
		18-9-1	18-9-62	Nanduri Pantulu Street
		18-10/1-1	18-10/1-3	Nandurivari Street
	324	18-10/1-4	18-10/1-28	Nandurivari Street
		18-10/2-1	18-10/2-13	Nandurivari Street
		18-10/3-1	18-10/3-6	Nandurivari Street
	325	18-10/3-7	18-10/3-11	Nandurivari Street
		18-11/2-1	18-11/2-13	Sewage Pumping Station Road
Locality 19	326	19-1-1	19-1-10	Railway Line
	327	19-2-1	19-2-15	Paparao Patrudu Lane
		19-3-1	19-3-13	Adinarayana Lane
		19-4-1	19-4-10	Gangaraju Lane
		19-5-1	19-5-3/10	Subbarao Lane
	328	19-5-4	19-5-6	Subbarao Lane
		19-6-1	19-6-13	Sannaiah Lane
	329	19-8-1	19-8-20	Post Office Road
		19-7-1	19-7-44	Suryanarayana Road
		19-7/1-3	19-7/1-15	Suryanarayana Cross Road No. 1
	330	19-7/2-1	19-7/2-9	Suryanarayana Cross Road No. 2
		19-7/3-1A	19-7/3-16	Suryanarayana Cross Road No. 3
		19-7/4-1	19-7/4-16/7	Suryanarayana Cross Road No. 4
		19-7-43	19-4-43/2	Suryanarayana Road
		19-7-65	19-7-102	Suryanarayana Road
	331	19-7-102/1	19-7-126	Suryanarayana Road
		19-7-53	19-7-63/8	Suryanarayana Road
		19-7-30/5	..	Suryanarayana Road
		19-7-54 A & B	..	Suryanarayana Road
		19-7-30/56A	19-7-30/70	Suryanarayana Road
		19-7-30/3	19-7-30/41D	Suryanarayana Road
Locality 20	332	20-1-1	20-1-12	Cement Company Street
		20-2-1	20-2-39	Mikkilinenivari Street
		20-3/2-11	20-3/2-23	Valivartivari Street
	333	20-12-79	20-12-100	Cement Factory Area
		20-13-1	20-13-44	Rice Mill Area
	334	20-13-45	20-13-52	Rice Mill Area
		20-11/1-1	20-11/1-46	Cement Factory Area
		20-3-1	20-3-12/1	Valivarthivari Street
		20-3/1-1	20-3/1-7/1	Valivarthivari Street
	335	20-3/1-8	20-3/1-36	Valivarthivari Street
		20-3/2-1	20-3/2-10	Valivarthivari Street
		20-4-1	20-4-29/1	Cement Colony Main Road

STATEMENT SHOWING THE DETAILS OF THE AREAS INCLUDED IN THE ENUMERATION BLOCKS OF URBAN AREAS OF KRISHNA DISTRICT

Ward or Block or Locality No.	E. B. No.	House Nos. From	House Nos. To	Description of the area covered in each Enumeration Block
1	2	3	4	5
	XVI VIJAYAWADA TOWN (Class I) VIJAYAWADA TALUK (*Contd.*)			
Locality 20 (Concld.)	336	20-4-31	20-4-40	Cement Colony Main Road
		20-5-1	20-5-19	Labour Colony Road
		20-6-1	20-6-9	Cement Colony Road
		20-7-1	20-7-15	Cement Colony Cross Road No.1
		20-8-1	20-8-8/2	Cement Colony Cross Road No. 2
		20-9-1	20-9-8	Cement Colony Cross Road No. 3
		20-10-1	20-10-9	Cement Colony Cross Road No. 4
		20-11-1	20-11 3	Cement Factory Area
		20-11-1	20-11-15	Cement Factory Area
	337	20-11-16	20-11-91(3)	Cement Factory Area
		20-12-1	20-12-6	Cement Factory Area
	338	20-12-7	20-12-5(13)	Cement Factory Area
		20-11-91	20-11-92	Cement Factory Area
		20-11-9/1	20-11-9/26	Cement Factory Area
	339	20-11-9/27(1)	20-11-9/104	Cement Factory Area
	340	20-11-9/105	20-11-9/156	Cement Factory Area
Locality 21	341	21-1-1	21-1-17	Donka Road
		21-2-1	21-2-15	Janda Street
		21-3-1	21-3-15	Dobhi Street
	342	21-3-16	21-3-40	Dobhi Street
		21-4-1	21-4-20	Penumachavari Street
		21-5-1	21-5-16	Venapalavari Street
		21-6-1	21-6-30	Uppalapativari Street
		21-8-87	21-8-89	G.S. Raju Road
	343	21-1-18	21-1-35	Donka Road
		21-3-25	21-3-32	Dobhi Street
		21-5-17	21-5-46	Venapalavari Street
		21-6-15	21-6-27	Uppalapativari Street
	344	21-8-40	21-8-52	G. S. Raju Road
		21-8-53	21-8-86	G. S. Raju Road
		21-1-36	21-1-67	Donka Road
		21-8-1	21-8-7	G. S. Raju Road
	345	21-8-8	21-8-39	G. S. Raju Road
		21-8/1-1	21-8/1-18	Varguvari Street
		21-7-1	21-7-11	Temple Street
	346	21-7-12	21-7-30	Temple Street
		21-8-90	21-8-138	G. S. Raju Road
	347	21-8-139	21-8-228	G. S. Raju Road
		21-9-1	21-9-8	Eluru Canal Bank Road
	348	21-9-9	21-9-94/1	Eluru Canal Bank Road
	349	21-9-94/2	21-9-111/2	Eluru Canal Bank Road
		21-9-112	21-9-166	Eluru Canal Bank Road
	350	21-9-167	21-9-183	Eluru Canal Bank Road
		21-10-1	21-10-42/4	Sree Nagar
	351	21-10-42/5	21-10-86	Sree Nagar

STATEMENT SHOWING THE DETAILS OF THE AREAS INCLUDED IN THE ENUMERATION BLOCKS OF URBAN AREAS OF KRISHNA DISTRICT

Ward or Block or Locality No.	E. B. No.	House Nos. From	House Nos. To	Description of the area covered in each Enumeration Block
1	2	3	4	5
	XVI VIJAYAWADA TOWN (Class I) VIJAYAWADA TALUK (*Contd.*)			
Locality 21 (Concld.)	352	21-10-86	21-10-101	Sree Nagar
	684	21-4-21B	21-4-32A	Sree Nagar
	685	21-4-35/1	21-4-35/3	Sree Nagar
Locality 22	353	22-6-1	22-6-31	Railway Quarters Cross Road
	354	22-14-2A (21)	21-14-5A	
		22-15-1A	22-15-6A	
		22-11-1	22-11-4	
	355	22-6-36	22-6-81	
		22-14-1A	22-14-2A/2O	
	356	22-11-5	22-11-7	Railway Quarters Cross Road
		22-12-1A	22-12-6A	Railway Quarters Cross Road
	357	22-1-1	22-1-76	Railway Quarters Congatudinal Road
		22-13-1A	22-13-4A	Railway Quarters Congatudinal Road
	358	22-1-77	22-1-115	Railway Quarters Congatudinal Road
		22-7-1	22-7-81	Railway Quarters Cross Road
	359	22-7-82	22-7-119	Railway Quarters Cross Road
		22-7/1-1	22-7/1-4	Railway Quarters Cross Road
		22-8/1-1	22-8/1-3	Railway Quarters Cross Road
	360	22-8/1-4	..	Railway Quarters Cross Road
		22-9/1-1	22-9/1-2	Railway Quarters Cross Road
		22-10-1	22-10-44	Railway Quarters Cross Road
		22-8-1	22-8-20	Railway Quarters Cross Road
	361	22-8-21	22-8-68	Railway Quarters Cross Road
		22-9-1	22-9-75	Railway Quarters Cross Road
Locality 23	362	23-15-1	23-15-32	G.S. Raju Road
	363	23-15-33	23-15-88	G.S. Raju Road
	364	23-15-89	23-15-129	G.S. Raju Road
		23-11/1-1	23-11/1-32	Ogiralavari Street
	365	23-12-1	23-12-28	Abburivari Street
		23-13-1	23-13-9	Tandanbivari Street
	366	23-13-10	23-13-14	Tirumalasetty Ramarao Street
		23-13/1-1	23-13/1-14	Tirumalasetty Ramarao Street
		23-14-1	23-14-12	Gadeyaramvari Street
		23-16-1	23-16-4	Ramamandiram Street
	367	23-16-5	23-16-8	Ramamandiram Street
		23-16-28	23-16-36	Ramamandiram Street
		23-17-1	23-17-10	School Street
		23-18-1	23-18-23	Vykasanamvari Street
		23-11-1	23-11-4	Nageswararao Pantulu Road
	368	23-11-5	23-11-41	Nageswararao Pantulu Road
		23-16-9	23-16-27/2	Ramamandiram Street
		23-20-1	23-20-8	Manager Subbarao Street
		23-21-1	23-21-9	Manager Subbarao Street
		23-21-19	23-21-32	Manager Subbarao Street

STATEMENT SHOWING THE DETAILS OF THE AREAS INCLUDED IN THE ENUMERATION BLOCKS OF URBAN AREAS OF KRISHNA DISTRICT

Ward or Block or Locality No.	E. B. No.	House Nos. From	House Nos. To	Description of the area covered in each Enumeration Block
1	2	3	4	5
		XVI VIJAYAWADA TOWN (Class I) VIJAYAWADA TALUK (*Contd.*)		
Locality 23 (Contd.)	369	23-22-1	23-22-11	Hanuman Street
		23-22-131	23-22-14	Hanuman Street
		23-23-1	23-23-9	Sivarao Street
		23-23-19	23-23-32	Sivarao Street
	370	23-23-33	23-23-77	Sivarao Street
		23-26-1	23-26-2	Sumanamvari Street
	371	23-26-3	23-26-37	Sumanamvari Street
		23-25-1	23-25-6	Sannidhanamvari Street
		23-25/1-1	23-25/1-4D	Kavuruvari Lane
	372	23-25/1-4D1	23-25/1-17	Kavuruvari Lane
		23-24-1	23-24-17	Brahmayya Pantulu Street
		23-24-59	23-24-61	Brahmayya Pantulu Street
		23-25-1	23-25-10	Sannidhanamvari Street
	373	23-25-11	23-25-12	Sannidhanamvari Street
		23-25-24	Only one	
		23-7-7	23-7-24	Giri Road
		23-27-1	23-27-23	Ranapratap Street
	374	23-27-24	23-27-33	Ranapratap Street
		23-7-26	23-7-27A	Giri Road
		23-8-1	23-8-9	Adiseshayya Street
		23-7-27B	23-7-27K	Giri Road
		23-30-19	23-30-29	Kanakaraju Street
	375	23-30-31	Only one	Donka Road
		23-39-1	23-39-5	Potturivari Lane
		23-29-1	23-29-4	Library Street
		23-10-1	23-10-29	Purshotam Street
	376	23-10-21	23-10-27A	Purshotam Street
		23-11-67	23-11-121A	Nageswararao Pantulu Road
		23-7-1	23-7-10	Giri Road
		23-8-1	23-8-4	Adiseshayya Street
	377	23-8-5	23-8-12	Adiseshayya Street
		23-1-10	Only one	Datlavari Street
		23-2-11	Only one	Mudugondavari Street
		23-21-12	23-21-18	Mudugondavari Street
		23-22-103	23-22-116	Hanuman Street
		23-22-13	23-22-26	Hanuman Street
		23-22-66	Only one	Hanuman Street
	378	23-22-67	23-22-70	Hanuman Street
		23-6-1	23-6-25	Kommanurivari Street
		23-7-28	23-7-43	Giri Road
	379	23-7-44	23-7-55	Giri Road
		23-5-1	23-5-25	Vandanapuvari Street
		23-19-1	23-19-6	Rajeswari Street

STATEMENT SHOWING THE DETAILS OF THE AREAS INCLUDED IN THE ENUMERATION BLOCKS OF URBAN AREAS OF KRISHNA DISTRICT

Ward or Block or Locality No.	E. B. No.	House Nos. From	House Nos. To	Description of the area covered in each Enumeration Block
1	2	3	4	5
		XVI VIJAYAWADA TOWN (Class I) VIJAYAWADA TALUK (*Contd.*)		
Locality 23 (Concld.)	380	23-19-7	23-19-9	Rajeswari Street
		23-22-38	23-22-46	Hanuman Street
		23-22-93	23-22-101	Hanuman Street
		23-23-22	23-23-25A	Sivarao Street
		23-11-1/1	23-11-1/8	Nageswararao Pantulu Street
		23-2-1	23-2-33	Ring Road
	381	23-2-32	23-2-38	Ring Road
		23-5/1-1	23-5/1-10	Vandanapuvari Street
		23-5/2-1	23-5/2-11	Vandanapuvari Street
		23-6-32	23-6-48	Kommurivari Street
	382	23-6-49	23-6-51	Kommurivari Street
		23-22-67	23-22-84	Hanuman Street
		23-23-26	23-23-54	Sivarao Street
	383	23-23-55	23-23-65	Sivarao Street
		23-3-12	23-3-30B	Narravari Street
		23-4-1	23-4-20	Kakaraparthivari Lane
	384	23-4-21	23-4-55	Kakaraparthivari Lane
	385	23-27-1	23-27-4	Ranapratap Street
		23-37-8	23-37-9	Janardhanarao Street
		23-38-1	23-38-4	Sivaraman Street
		23-6-25	23-6-31	Kommanurivari Street
		23-22-61	23-22-65	Hanuman Street
		23-24-24	23-24-43	Brahmaiah Pantulu Street
	386	23-24-44	23-24-48	Brahmaiah Pantulu Street
		23-2-20	23-2-38	Ring Road
		23-34-15	23-34-30	Manipallivari Street
	387	23-34-31	23-34-40	Manipallivari Street
		23-36-27	23-36-30	Chagarlavari Street
		23-37-6	23-37-7	Janardhanarao Street
		23-35-1	23-35-48	Adavi Seshagirirao Street
	388	23-35-49	23-35-55	Adavi Seshagirirao Street
		23-34-1	23-34-144	Manipallivari Street
		23-39-31	23-39-49	Manipallivari Street
		23-28-23	23-28-30	Donka Road
	389	23-30-1	23-30-7	Kanakaraju Street
		23-31-1	23-31-16	Raghavaraju Street
		23-32-1	23-32-19	Paparaju Street
	390	23-32-20	23-32-49	Paparaju Street
		23-33-1	23-33-20	Gudurivari Street
Locality 24	391	24-1-4	24-1-60	Sambamurthy Road
	392	24-1-61	24-1-116	
		24-1-117	24-1-131	
	393	24-1-132	24-1-211	
	394	24-1-211	24-1-240	Sambamurthy Road
		24-2-1	24-2-27/5	Nageswararao Pantulu Road

STATEMENT SHOWING THE DETAILS OF THE AREAS INCLUDED IN THE ENUMERATION BLOCKS OF URBAN AREAS OF KRISHNA DISTRICT

Ward or Block or Locality No.	E. B. No.	House Nos. From	House Nos. To	Description of the area covered in each Enumeration Block
1	2	3	4	5
	XVI VIJAYAWADA TOWN (Class I) VIJAYAWADA TALUK *(Contd.)*			
Locality 24 (Contd.)	395	24-3-1	24-3-57	Andhra Ratna Road
		24-5-1	24-5-16	Suratvari Street
		24-6-1	24-6-5	Julurivari Street
		24-7-1	24-7-16	Jonnavithulavari Street
	396	24-7-17	24-7-25	
		24-8-1	24-9-20	Bapatlavari Street
	397	24-9-21	24-9-30	
		24-10-10	24-10-47	Dronamrajuvari Street
	398	24-10-48	24-10-50	
		24-10/1-1	24-10/1-10	
		24-11-11/1	24-11-11/3	Machavaramvari Street
		24-12-12(1)	24-12-12(3)	Gundabathulavari Street
		24-13-13	Only one	Sangasettyvari Street
		24-14-14	Only one	Kundetivari Street
		24-15-15	Only one	Durgapuram Cross Road No. I
		24-16-16/1	24-16-16(5)	Durgapuram Cross Road No. II
		24-17-17	Only one	Durgapuram Cross Road No. III
		24-18-18/1	24-18-18/2	Sarabhaiah Temple Street
		24-19-19	Only one	Bathepudivari Street
		24-20-20(1)	24-20-20(6)	Park Road
		24-21-21	Only one	Asramam Road
		24-22-22(1)	24-22-22 (4)	Chamarthivari Street
		24-23-23(1)	24-23-23(7)	Pasupulativari Street
		24-24-24(1)	24-24-24(3)	Raja Rao Street
		24-25-25(1)	24-25-25(2)	Mallampallivari Street
		24-26-26(1)	24-26-26(4)	Foundary Road
		24-27-27 (1)	24-27-27 (4)	Rokallapalem
		24-28-28 (1)	24-28-28 (3)	S.N.Puram Station Road
		24-29-29 (1)	24-29-29 (3)	Durgapuram
		24-30-30 (1)	24-30-30 (4)	
		24-31-1-31 (1)	24-31-31 (4)	
		24-32-33 (1)	24-33-33 (5)	
		24-36-36 (1)	24-36-36 (2)	
		24-37-37 (1)	24-37-37 (3)	
		24-38-38 (1)	24-38-38 (3)	
		24-39-39	Only one	
		24-40-40 (1)	24-40-40 (2)	
		24-41-41 (1)	24-41-41 (2)	
		24-42-42	Only one	
		24-43-43 (1)	24-43-43 (2)	
		24-44-44 (1)	24-44-44 (2)	
		24-45-45 (1)	24-45-45 (2)	
		24-46-46 (1)	24-46-46 (3)	
		24-47-47 (1)	24-47-47 (3)	
		24-48-48 (1)	24-48-48 (2)	
		24-49-49	Only one	
		24-50-50 (1)	24-50-50 (3)	
		24-51-51 (1)	24-51-51 (3)	
		24-52-52 (1)	24-52-52 (3)	
		24-53-53 (1)	24-53-53 (2)	

STATEMENT SHOWING THE DETAILS OF THE AREAS INCLUDED IN THE ENUMERATION BLOCKS OF URBAN AREAS OF KRISHNA DISTRICT

Ward or Block or Locality No.	E. B. No.	House Nos. From	House Nos. To	Description of the area covered in each Enumeration Block
1	2	3	4	5
XVI VIJAYAWADA TOWN (Class I) VIJAYAWADA TALUK (*Contd.*)				
Locality 24 (Contd.)	399	24-54-54 (1)	24-54-54 (3)	Durgapuram
		24-55-55 (1)	24-55-55 (4)	
		24-56-56 (1)	24-56-56 (3)	
		24-57-57 (1)	24-57-57 (2)	
		24-58-58 (1)	24-58-58 (2)	
		24-59-59 (1)	24-59-59 (6)	
		24-60-60 (1)	24-60-60 (6)	
		24-61-61 (1)	24-61-61 (5)	
		24-62-62	Only one	
		24-63-63 (1)	24-63-63 (4)	
		24-64-64	Only one	
		24-65-66	Only one	
		24-66-66 (1)	24-66-66 (2)	
		24-67-67 (1)	24-67-67 (2)	
		24-68-68 (1)	24-68-68 (2)	
		24-69-69 (1)	24-69-69 (2)	
		24-70-70	Only one	
		24-71-71 (1)	24-71-71 (4)	
		24-72-72 (1)	24-72-72 (2)	
		24-73-73 (1)	24-73-73 (3)	
		24-74-74	Only one	
		24-75-75 (1)	24-75-75 (5)	
		24-76-76 (1)	24-76-76 (4)	
		24-77-77 (1)	24-77-77 (4)	
		24-78-78 (1)	24-78-78 (2)	
		24-79-79 (1)	24-79-79 (2)	
		24-80-81 (1)	24-80-81 (2)	
		24-82-82 (1)	24-82-82 (2)	
		24-83-83 (1)	24-83-83 (4)	
		24-85-85 (1)	24-85-85 (4)	
		24-86-86 (1)	24-86-86 (9)	
		24-87-87 (1)	24-87-87 (4)	
		24-88-88 (1)	24-88-88 (3)	
		24-89-89 (1)	24-89-89 (5)	
		24-90-90 (1)	24-90-90 (2)	
		24-91-91 (1)	24-91-91 (3)	
		24-92-92 (1)	24-92-92 (3)	
		24-93-93 (1)	24-93-93 (2)	
		24-94-94 (1)	24-94-94 (2)	
		24-95-95 (1)	24-95-95 (4)	
		24-96-96 (1)	24-96-96 (3)	
		24-97-97 (1)	24-97-97 (4)	
		24-98-98 (1)	24-98-98 (4)	
		24-99-99 (1)	24-99-99 (7)	
		24-100-100 (1)	24-100-100 (5)	
		24-101-100 (1)	24-101-100 (2)	
		24-102-102 (1)	24-102-102 (4)	
		24-103-103 (1)	24-103-103 (4)	
		24-104-104 (1)	24-104-104 (5)	
		24-105-105 (1)	24-105-105 (3)	
		24-106-106 (1)	24-106-106 (9)	

STATEMENT SHOWING THE DETAILS OF THE AREAS INCLUDED IN THE ENUMERATION BLOCKS OF URBAN AREAS OF KRISHNA DISTRICT

Ward or Block or Locality No.	E. B. No.	House Nos. From	House Nos. To	Description of the area covered in each Enumeration Block
1	2	3	4	5
		XVI VIJAYAWADA TOWN (Class I) VIJAYAWADA TALUK *(Contd.)*		
Locality 24 (Contd.)	399	24-107-107 (1)	24-107-107 (6)	Durgapuram
		24-108-108 (1)	24-108-108 (4)	
		24-109-109 (1)	24-109-109 (4)	
		24-110-110	Only one	
		24-111-111 (1)	24-111-111 (2)	
		24-112-112 (1)	24-112-112 (2)	
		24-113-113 (1)	24-113-113 (3)	
		24-114-114 (1)	24-114-114 (3)	
		24-115-115 (1)	24-115-115 (3)	
		24-116-116 (1)	24-116-116 (3)	
		24-117-117 (1)	24-117-117 (5)	
		24-118-118 (1)	24-118-118 (2)	
		24-119-119 (1)	24-119-119 (2)	
		24-120-120 (1)	24-120-120 (6)	
		24-121-121 (1)	24-121-121 (2)	
		24-122-122 (1)	24-122-122 (3)	
		24-123-123 (1)	24-123-123 (3)	
		24-124-124 (1)	24-124-124 (3)	
		24-125-125	Only one	
		24-126-126	Only one	
		24-127-127 (1)	24-127-127 (3)	
		24-128-128 (1)	24-128-128 (3)	
		24-129-129 (1)	24-129-129 (5)	
		24-130-130 (1)	24-130-130 (3)	
	400	24-131-131 (1)	24-131-131 (2)	Durgapuram
		24-132-132 (1)	24-132-132 (2)	
		24-133-133 (1)	24-133-133 (3)	
		24-134-134 (1)	24-134-134 (2)	
		24-135-135 (1)	Only one	
		24-136-136 (1)	24-136-136 (2)	
		24-137-137	Only one	
		24-138-138 (1)	24-138-138 (2)	
		24-139-139 (1)	24-139-139 (2)	
		24-140-140 (1)	24-140-140 (4)	
		24-141-141 (1)	24-141-141 (2)	
		24-142-142	Only one	
		24-143-143 (1)	24-143-143 (2)	
		24-144-144 (1)	24-144-144 (2)	
		24-145-145 (1)	24-145-145 (5)	
		24-146-146 (1)	24-146-146 (3)	
		24-147-147 (1)	24-147-147 (2)	
		24-148-148 (1)	24-148-148 (2)	
		24-149-149 (1)	24-149-149 (3)	
		24-150-150 (1)	24-150-150 (2)	
		24-151-151 (1)	24-151-151 (3)	
		24-152-152 (1)	24-152-152 (3)	
		24-153-153 (1)	24-153-153 (4)	
		24-154-154 (1)	24-154-154 (3)	
		24-155-155 (1)	24-155-155 (5)	
		24-156-156 (1)	24-156-156 (4)	
		24-157-157 (1)	24-157-157 (3)	

STATEMENT SHOWING THE DETAILS OF THE AREAS INCLUDED IN THE ENUMERATION BLOCKS OF URBAN AREAS OF KRISHNA DISTRICT

Ward or Block or Locality No.	E. B. No.	House Nos. From	House Nos. To	Description of the area covered in each Enumeration Block
1	2	3	4	5
		XVI VIJAYAWADA TOWN (Class I) VIJAYAWADA TALUK (*Contd.*)		
Locality 24 (Concld.)		24-158-158 (1)	24-158-158 (4)	
		24-159-159 (1)	24-159-159 (3)	
		24 160-160 (1)	24-160-160 (3)	
		24-161-161 (1)	24-161-161 (3)	
		24-162-162 (1)	24-162-162 (5)	
		24-163-163 (1)	24-163-163 (3)	
	401	24-11-11	24-11-36	Machavaramvari Street
		24-11/1-1	24-11/1-12	Rayapativari Lane
	402	24-11/2-1	24-11/2-13	Lankavari Lane
		24-11/3-1	24-11/3-30 (3)	do
		24-11/4-1	24-11/4-23 (3)	do
		24-12-(1)	24-12-1 (2)	Gundabathulavari Lane
		24-13-1	24-13-9	Sangasettyvari Street
	403	24-13-10	24-13-42	do
		24-14-1	24-14-16	Kundativari Street
		24-14-60 (1)	24-14-62 (1)	do
	404	24-14-17 (1)	24-14-59	do
		24-15-1	24-15-19	Durgapuram Cross Road-I
	405	24-15-20	24-15-63/2	Durgapuram Cross Road-II
		24-16-1	24-16-3 (4)	do
	406	24-16-4	24-16-60 (2)	do
		24-17-25	24-17-27	Durgapuram Cross Road-III
	407	24-17-28	24-17-46 (3)	do
		24-17-1	24-17-21 (4)	do
	408	24-17-22	24-17-24 (B)	do
		24-18-1	24-18-50	Sarabhaiah Temple Street
		24-19-1	Only one	Bethapudivari Street
	409	24-21-1	24-21-23	Asraman Street
		24 22-1	24-22-6	Chamarthivari Street
	410	24-22-7	24-22-20/6	do
		24-23-1	24-23-17	Pasupulathivari Street
		24-24-1	24-24 6/5	Rajaka Street
	411	24-24-7	24-24-31	do
		24-25-1	24-25-34	Mallampallivari Street
	412	24-25-35	24-25-72	do
		24-26-1	24-26-17	Foundary Road
	413	24-26-18	24-26-28	Mallampallivari Street
		24-27-1	24-27-29/11	Rokalapalem
	414	24-27-30	24-27-38 (4)	do
		24-28/1-1	24-28/1-31 (2)	Dharmapuram
	415	24-28/1-32	24-28/1-74	do
		24-28/2-1	24-28/2-14 (1)	do
	416	24-28/2-15	24-28/2-37 (8)	do
		24-28-1	24-28-30/4	S. N. Puram Station Road
	417	24-28-31	24-28-74	do

STATEMENT SHOWING THE DETAILS OF THE AREAS INCLUDED IN THE ENUMERATION BLOCKS OF URBAN AREAS OF KRISHNA DISTRICT

Ward or Block or Locality No.	E. B. No.	House Nos. From	House Nos. To	Description of the area covered in each Enumeration Block
1	2	3	4	5
	XVI VIJAYAWADA TOWN (Class I) VIJAYAWADA TALUK *(Contd.)*			
Locality 25	418	25-1-1	25-1-8/8	C. S R. Road
		25-2-1	25-2-18/4	Vanamudivari Lane
		25-3-1	25-3-23/5	Siripuramvari Lane
	419	25-1-9	25-1-16/1	C. S. R. Road
		25-4-1	25-4-19	Veera Raghavamma Lane
		25-4/1-1	25-4/1-3 (2)	Puvvadavari Lane
		25-7-1	25-7-3 (2)	Nagamvari Lane
		25-7-43	25-7-58	do
	420	25-8-1	25-8-19	Sandaka Gurunadham Lane
		25-9-1	..	Jami Appanna Lane
		25-10-1	25-10-12	Zymkhana Road
		25-5-6	..	Dattivari Lane
		25-6-1	25-6-9	Padalavari Lane
		25-7-17	..	Nagamvari Lane
	421	25-7-18	25-7-42	do
		25-8/1-1	25-8/1-7	Sandaka Gurunadham Lane
		25-9-2	25-9-5	Entupallivari Lane
	422	25-9-6	25-9-18/2	do
Locality 26	423	26-13-45	26-13-48	Sanyasiraju Road
		26-4/1-1	26-4/1-15	Krishnamurthy Street
	424	26-4/1-16	26-4/1-17	do
		26-14-5	26-14-21/1	Annapurna Devi Street
		26-4/2-1	26-4/2-5	Municipal Colony Road
		26-20-23	26-20-31	Swamy Street
		26-21-10	26-22-19	Majetyvari Street
		26-24-11	26-24-14	Gundavari Street
	425	26-4-10	26-4-30	Gnanavolu Street
		26-26-5	26-26-22	Market Road
		26-3-1	26-3-187	Nageswara Rao Pantulu Road
		26-6-1	26-6-11/1	Patchava Papaiah Street
		26-7-1	26-7-10	Garikapativari Street
		26-7/1-1	26-7/1-6(3)	Garikipativari Street
		26-9-4	26-9-8	Rama Rao Street
		26-7-1	26-7-6	Garikipativari Street
		26-8-1	26-8-5	Kotavari Street
		26-9-1	26-9-41	Rama Rao Street
		26-10-1	26-10-8	Radhakrishna Vilas Road
		26-12-4	26-12-20	Boddapativari Street
	426	26-13-6	26-13-29	Sanyasi Raju Road
		26-2-1	26-2-11	Andhra Ratna Road
		26-3-152	26-3-172	Nageswara Rao Pantulu Road
		26-3-17	26-3-30	do
		26-4-1	26-4-67	Gnanavolu Street
		26-5-16	26-5-29	Zymkhana Club Road
		26-9-8	26-9-22	Rama Rao Street
		26-11-1	26-11-20	Hindi Street

STATEMENT SHOWING THE DETAILS OF THE AREAS INCLUDED IN THE ENUMERATION BLOCKS OF URBAN AREAS OF KRISHNA DISTRICT

Ward or Block or Locality No.	E. B. No.	House Nos. From	House Nos. To	Description of the area covered in each Enumeration Block
1	2	3	4	5
	XVI VIJAYAWADA TOWN (Class I) VIJAYAWADA TALUK *(Contd.)*			
Locality 26 (Contd.)	427	26-13-26	26-13-44/2	Sanyasi Raju Road
		26-5-1	26-5-4	Zymkhana Road
		26-5/1-1	26-5/1-55	do
	428	26-5/1-56	26-5/1-110	do
		26-5-6	26-5-12 (4)	do
		26-1-1/1	26-1-7	Samba Murthy Street
	429	26-1-8	26-1-18/4	Samba Murthy Street
		26-2-66	26-2-95	Andhra Ratna Road
		26-13-1	26-13-5/2	Sanyasi Raju Road
		26-14-1	..	Anna
		26-16-32	26-16-74	Vuyyuru Zamindar Road
		26-17-1	26-17-4/3	Munnalurivari Street
	430	26-17-4	26-17-8/7	do
		26-20-1	26-20-53/6 (7)	Swamy Street
		26-28-59/1	26-28-81	Besant Road
		26-2-46	26-2-52	Andhra Ratna Road
		26-3-65	26-3-90	Nageswara Rao Pantulu Road
		26-4-31	..	Gnanavolu Street
		26-23-34	26-23-42	Sundaramma Street
		26-24-1	26-24-10 (2)	Gundavari Street
	431	26-25-7	26-25-29	Durgivari Street
		26-26-1	26-26-22	Market Road
		26-2-46	26-2-52	Andhra Ratna Road
		26-3 65	26-3-90	Nageswara Rao Pantulu Road
		26-4-31	..	Gnanavolu Street
		26-23-34	26-23-42	Sundaramma Street
		26-24-1	26-24-4	Gundavari Street
		26-2-12	26-2-28	Andhra Ratna Road
		26-3-117	26-3-151	Nageswara Rao Pantulu Road
		26-13-53	26-13-74	Sanyasi Raju Road
		26-13/1-1	26-13/1-T (3)	do
	432	26-14-2	26-14-33	Annapurna Devi Street
		26-15-1	26-15-22 (3)	Vuduthavari Street
		26-18-12	26-18-25	Pasalavari Street
		26-19-1	26-19-10	Lakkavajjulavari Street
		26-20-12	26-20-46	Swamy Street
		26-21-1	26-21-9	Majetyvari Street
		26-21-16	26-21-21	do
		26-22-10	26-22-24	Mudanurivari Street
		26-23-17	26-23-30	Sundaramma Street
	433	26-23-31	26-23-33	do
		26-4-55	26-4-61	Gnanavolu Street
		26-3-42	26-3-61/4D	Nageswara Rao Pantulu Road
		26-4-31	26-4-54	Gnanavolu Street
		26-13-51	26-13-52 (2)	Sanyasi Raju Road
		26-14-4/1	26-14-4/2	Annapurna Devi Street
		26-14-22	26-14-29	do
		26-15-6	26-15-15	Vuduthavari Street
		26-17-1	26-17-20	Munnalurivari Street
		26-18-1	26-18-3	Lakkavajjulavari Street

STATEMENT SHOWING THE DETAILS OF THE AREAS INCLUDED IN THE ENUMERATION BLOCKS OF URBAN AREAS OF KRISHNA DISTRICT

Ward or Block or Locality No.	E. B. No.	House Nos. From	House Nos. To	Description of the area covered in each Enumeration Block
1	2	3	4	5
	XVI VIJAYAWADA TOWN (Class I) VIJAYAWADA TALUK *(Contd.)*			
Locality 26 (Concld.)	434	26-18-4	26-18-11 (2)	Lakkavajjulavari Street
		26-2-29	26-2-46	Andhra Ratna Road
		26-3-91	26-3-116	Nageswara Rao Pantulu Road
		26-16-28	26-16-31 (2)	Vuyyuru Zamindar Street
		26-20-5	26-20-5 (4)	Swamy Street
		26-23-9	26-23-58	Sundaramma Street
		26-22-1	26-22-31	Mudanurivari Street
		26-25-1	26-25-6 (5)	Durgivari Street
Locality 27	435	27-1-184	27-1-197/2	Eluru Road
		27-37-146	27-37-165	Bandar Road
		27-39-1	27-39-38	Gopala Krishnaiah Road
		27-39-1A	27-39-27A	do
		27-43-1	27-43-9	Mandapativari Lane
		27-44-1	27-44-48	Patibandavari Lane
		27-45-1	27-45-6	Gudurivari Lane
		27-46-1	27-46-7	Anjaneya Swamy Lane
		27-47-1	27-47-10	Pattabhi Ramaiah Lane
		27-48-1	27-48-5	Pinnalavari Lane
	436	27-1-160	27-1-181	Eluru Road
		27-3-1	27-3-16	Kyanamvari Lane
		27-23-1	27-23-17	Gopala Reddy Road
		27-4-9	27-4-24	Tadankivari Street
		27-23-280	27-23-306	Gopala Reddy Road
		27-37-1	27-37-20	Bandar Road
		27-1-145	27-1-159 (4)	Eluru Road
		27-4-1 (a)	27-4-8	Tadankivari Street
		27-5-1 (a)	27-5-27 (c)	Gopuvari Lane
	437	27-6-1	27-6-10	Prakasam Road
		27-7-52	27-7-72	Sivalayam Street
		27-23-18	27-23-38	Gopala Reddy Road
		27-23-254	27-23-279	Gopala Reddy Road
		27-37-1	27-37-33	Bandar Road
		27-1-1	27-1-31	Eluru Road
		27-1-32	27-1-64	Eluru Road
		27-16-211	27-16-234	Besant Road
		27-1-3	27-1-7	Eluru Road
		27-1-65	27-1-107	Eluru Road
		27-16-1	27-16-22	Besant Road
		27-21-10	27-21-16	Kaleswara Rao Road
		27-17-1	27 17-75	Peddi Bhotlavari Lane
		27-18-52	27-18-86/4	Congress Office Road
		27-19-1	27-19-58	Durgaiah Street
	438	27-20-40	27-20-57	Rajeswaramma Street
		27-21-17	27-21-23/1 (6)	Kaleswara Rao Street
		27-1-110	27-1-132	Eluru Road
		27-6-18	27-6-35	Prakasam Road
		27-13-1	27-13-18	D.T. Rao Lane
		27-14-92	27-14-102	Rajagopala Chari Road
		27-14-1	27-14-110	Rajagopala Chari Road

STATEMENT SHOWING THE DETAILS OF THE AREAS INCLUDED IN THE ENUMERATION BLOCKS OF URBAN AREAS OF KRISHNA DISTRICT

Ward or Block or Locality No.	E. B. No.	House Nos. From	House Nos. To	Description of the area covered in each Enumeration Block
1	2	3	4	5
	XVI VIJAYAWADA TOWN (Class I) VIJAYAWADA TALUK *(Contd.)*			
Locality 27 (Contd.)	438	27-1-110	27-1-132	Eluru Road
		27-6-18	27-6-35	Prakasam Road
		27-14-1	27-14-10	Rajagopala Chari Road
		27-15-1	27 15-20	Muddavari Road
		27-21-81	27-21-88	Kaleswara Rao Road
		27-21-1	27-21-9	Kaleswara Rao Road
		27-16-191	27-16-210	Besant Road
		27-6-58	27-6-92	Prakasam Road
		27-17-18	27-17-34	Peddi Bhotlavari Lane
		27-18-32	27-18-103	Congress Office Road
		27-19-20	27-19-53	Durgaiah Street
	439	27-21-24	27-21-52	Kaleswara Rao Road
		27-20-29	27-20-39/3	Rajeswaramma Road
		27-6-93	27-6-121/1	Prakasam Road
		27-17-35	27-17-50	Peddi Bhotlavari Lane
		27-18-6	27-18-123/2	Congress Office, Road
		27-19-33	27-20-28	Rajeswaramma Street
		27-22-24	27-22-50	Dr. Dakshina Murthy Road
		27-23-141	27-23-163	Gopala Reddy Road
		27-6-122	27-6-147	Besant Road
		27-16-47	27-16-169	do
		27-17-47	27-17-50	Peddi Bhotlavari Lane
		27-22-1	27-22-65	Dr. Dakshina Murthy Road
		27-23-129	27-23-140	Besant Road
		27-32/1-30	..	Dunnavari Street
		27-6-148	27-6-172	Prakasam Road
		27-14-13	27-14-25	Rajagopala Chari Road
		27-22-66	27-22-73	Dr. Dakshina Murthy Road
		27-23-85	27-23-89	Gopala Reddy Road
	440	27-23-90	27-23-128	Gopala Reddy Road
		27-32/1-10	27-32/1-29	Dunnavari Lane
		27-1-133	27-1-142	Eluru Road
		27-6-1	27-6-189	Prakasam Road
		27-11-1	27-11-36	Gunnapurnavari Street
		27-12-1	27-12-8	Alibaig Street
	441	27-12-9	27-12-81	Alibaig Street
		27-23-59	27-23-84	Gopala Reddy Road
		27-1-143	27-1-144	Eluru Road
		27-6-190	27-6-208	Prakasam Road
		27-7-1	27-7-28	Sivalayam Street
		27-8-1	27-8-24	Mosque Street
	442	27-9-1	27-9-17	Kaja Punnaiah Street
		27-10-1	27-10-39	Rataiah Street
		27-23-39	27-23-58	Gopala Reddy Road
		27-37-33A	27-37-46	Bandar Road
		27-7-39	27-7-51	Sivalayam Street

STATEMENT SHOWING THE DETAILS OF THE AREAS INCLUDED IN THE ENUMERATION BLOCKS OF URBAN AREAS OF KRISHNA DISTRICT

Ward or Block or Locality No.	E. B. No.	House Nos. From	House Nos. To	Description of the area covered in each Enumeration Block
1	2	3	4	5
		XVI VIJAYAWADA TOWN (Class I) VIJAYAWADA TALUK (*Contd.*)		
Locality 27 (Contd.)	443	27-12-43	27-12-47	Ali Baig Street
		27-33-57	27-33-71	Gudavallivari Street
		27-37-47	27-37-145A	Bandar Road
		27-38-1	27-38-6	Brahmans Temple Street
		27-39-6	27-39-17	Gopala Krishnaiah Street
		27-40-1	27-40-2	Kilaru Rama Kotaiah Lane
		27-42-1	27-42-4	Chilakuri Veera Raghavaiah Lane
		27-39/1-10	27-39/1-13	Gopala Krishnaiah Street
		27-43-1	27-43-10	Mandapativari Lane
		27-7-29	27-7-51	Sivalayam Street
		27-12-43	27-12-44B	Ali Baig Street
	444	27-11-12	27-11-20	Gumpinavari Street
		27-12-17	27-12-61	Ali Baig Street
		27-23-218	27-23-259	Gopala Reddy Road
	445	27-33-1	27-33-57	Gudavallivari Lane
		27-35-9	27-35-21	Devala Rajuvari Street
		27-36-10	27-36-18	Byreddyvari Lane
		27-37-54	27-37-58	Bandar Road
		27-14-26	27-14-130	Rajagopala Chari Road
		27-16-131	27-16-140	Besant Road
		27-23-185 (1)	27-23-208	Gopala Reddy Road
	446	27-23-209	27-23-217	Gopala Reddy Road
		27-32-13	27-32-23	Patta Swamy Lane
		27-33-16	27-33-59/6	Gudavallivari Lane
		27-35-1 (1)	27-35-8	Derala Rajuvari Lane
		27-36-1 (1)	27-36-9/2	Byreddyvari Lane
		27-37-59	27-37-61	Bandar Road
		27-33-40	27-33-50/2	Gudavallivari Lane
		27-14-47	27-14-54/2	Rajagopala Chari Road
		27-37-62	27-37-67	Bandar Road
		27-16-99	27-16-107/5	Besant Road
	447	27-16-108	27-16-122	Besant Road
		27-34-1	27-34-23	Sripathi Suryanarayana Naidu Street
		27-13-184	..	D. T. Rao Lane
		27-16-62	27-16-81	Besant Road
		27-27-1	27-27-7/2	Maddulapallevari Lane
		27-24-9	27-24-15	Katragaddavari Lane
		27-32-1	27-32-12	Patta Swamy Lane
		27-18-1	27-18-5	Congress Office Road
		27-18-124	27-18-130	do
		27-20-1	27-20-2	Rajeswaramma Street
	448	27-20-3	27-20-12/1	Rajeswaramma Street
		27-23-164	27-23-183	Gopala Reddy Road
		27-24-1	..	Katragaddavari Lane
		27-24-16	27-24-23/5	Katragaddavari Lane
		27-25-1	27-25-29	Kaspavari Lane

STATEMENT SHOWING THE DETAILS OF THE AREAS INCLUDED IN THE ENUMERATION BLOCKS OF URBAN AREAS OF KRISHNA DISTRICT

Ward or Block or Locality No.	E. B. No.	House Nos. From	House Nos. To	Description of the area covered in each Enumeration Block
1	2	3	4	5
		XVI VIJAYAWADA TOWN (Class I) VIJAYAWADA TALUK (*Contd.*)		
Locality 27 (Concld.)	449	27-26-16	27-26-39/3	Chirigudivari Lane
		27-30-9	27-30-16	Karrinenivari Lane
		27-37-91	27-37-100	Bandar Road
		27-16-82	27-16-98	Besant Road
		27-24-2	27-24-8	Katragaddavari Lane
		27-26-1	27-26-16	Chirigudivari Lane
		27-27-9	27-27-14	Maddulapallivari Lane
	450	27-27-15	27-27-19	Maddulapallivari Lane
		27-29-2	27-29-26	Dr. Kshirasagar Lane
		27-30-1	27-30-8	Karpinenivari Lane
		27-30/1-1	27-30/1-13/3	Akulavari Lane
		27-31-1	27-31-24	Palaparthivari Lane
		27-37-68	27-37-90	Bandar Road
Locality 28	451	28-1-1	28-1-108	Eluru Road
		28-2-1	28-2-21	Besant Road
		28-3-1	28-3-10/3	Annadana Samajam Road
	452	28-3/1-1	28-3/1-51	Annadana Samajam Road
		28-3/2-52	28-3/2-85/3	do
	453	28-4-1	28-4-3	Jonnalagaddavari Lane
		28-5 1	28-5-14	Kuppavari Lane
		28-6-1	28-6-12/6	Uppalurivari Lane
		28-7-1	28-7-17/2	Sk. Mohiddin Street
		28-8-1	28-8-14	Durgaiah Street
		28-9-1	28-9-24	Abdul Jaleel Street
		28-10-1	28-10-13	Masid Lane
	454	28-10-14	28-10-26	Masid Lane
		28-11-1	28-11-4	Kokku Subba Rao Lane
		28-12-1	28-12-6	Ambativari Lane
		28-13-1	28-13-8	Kummurivari Lane
		28-14-1	28-14-4	Chintavari Lane
		28-15-1	28-15-24	Dasuvari Lane
		28-16-1	28-16-13	Chintavari Lane
	455	28-16-14	28-16-23	Chintavari Lane
		28-17-1	28-17-31	Chodaboyinavari Street
		28-18-1	28-18-22	Gogavali Street
		28-19-1	28-19-9/3	Janda Street
	456	28-19-10	28-19-36	Janda Street
		28-20-1	28-20-23	Sk. Jani Street
		28-21-1	28-21-1/3	Karmika Street
		28-22-1	28-22-22	Rahiman Street
	457	28-22-23	28-22-27	Rahiman Street
		28-23-1	28-23-33	Moulana Street
		28-24-1	28-24-25/5	Hussain Saheb Street
	458	28-24-26	28-24-47/2	Hussain Saheb Street
		28-25-1	28-25-38	Nasimullakhan Street
		28-26-1	28-26-19	Kurmaiah Street

STATEMENT SHOWING THE DETAILS OF THE AREAS INCLUDED IN THE ENUMERATION BLOCKS OF URBAN AREAS OF KRISHNA DISTRICT

Ward or Block or Locality No.	E. B. No.	House Nos. From	House Nos. To	Description of the area covered in each Enumeration Block
1	2	3	4	5
	XVI VIJAYAWADA TOWN (Class I) VIJAYAWADA TALUK *(Contd.)*			
Locality 29 (Contd.)	459	29-1-1	29-1-34	Seshadri Sastry Street
		29-2-1	29-2-21/4	Rama Mandiram Street
	460	29-2-21/5	29-2-21 (6)	Rama Mandiram Street
		29-2-22	29-2-52	do
		29-13-4	29-13-7	Kaleswara Rao Road
		29-13-118	29-13-124	do
		29-3-1	29-3-20	Venkateswara Rao Street
	461	29-3-21	29-3-37	Venkateswara Rao Street
		29-4-1	29-4-33	Kodanda Ramireddy Street
		29-5-1	29-5-20	Cherukapallivari Street
	462	29-5-21	29-5-56	Cherukapallivari Street
		29-11-9	29-11-13	Malladivari Street
		29-13-7	29-13-11/1	Kaleswara Rao Road
		29-13-107	29-13-117	do
		29-5/1-1	29-5/1-11	Cherukupallivari Street Sub-Lane
	463	29-6-1	29-6-42	Ramachandra Rao Road
		29-8-1	29-8-32	Durgayya Street
	464	29-8-33	29-8-46	Durgayya Street
		29-11-10	29-11-11	Malladivari Street
		29-13-102	..	
		29-9-1	29-9-30	Govindarajulu Naidu Street
		29-9-55	29-9-66/3	do
	465	29-9-67	29-9-68	Govindarajulu Naidu Street
		29-10-1	29-10-13	Narasimharao Naidu Street
		29-10-30	29-10-44	Narasimharao Naidu Street
		29-12-1	29-12-16	do
		29-12-33	29-12-43	do
	466	29-12-44	29-12-48	Narasimha Rao Naidu Street
		29-12-15	29-12-32	do
		29-13-67	29-13-72	Kaleswara Rao Road
		29-14-12	29-14-41	Prakasam Road
		29-19-6	29-19-10	Dornakal Mission Road
		29-31-1	29-31-6	Madireddyvari Lane
		29-32-1	29-32-6	Anantam Bungalow Street
	467	29-32-7	29-32-21	Anantam Bungalow Street
		29-19-66	29-19-85	Dornakal Mission Road
		29-19-11	29-19-25	do
		29-23-1	29-23-7	Kaleswara Rao Road
		29-23-30	29-23-32	Tadapallivari Lane
	468	29-23-23	29-23-34	Tadapallivari Lane
		29-22-1	29-22-7	Pisupativari Street
		29-22-33	29-22-34	do
		29-10-11	29-10-29	Narasimha Rao Naidu Street
		29-9-51	29-9-54	Govindarajulu Naidu Street
		29-12-15	29-12-18	Venkateswara Rao Street
		29-12-26	29-12-32	do
		29-19-26	29-19-56	Dornakal Mission Road

STATEMENT SHOWING THE DETAILS OF THE AREAS INCLUDED IN THE ENUMERATION BLOCKS OF URBAN AREAS OF KRISHNA DISTRICT

Ward or Block or Locality No.	E. B. No.	House Nos. From	House Nos. To	Description of the area covered in each Enumeration Block
1	2	3	4	5
	XVI VIJAYAWADA TOWN (Class I) VIJAYAWADA TALUK (*Contd.*)			
Locality 29 (Contd.)	469	29 19-57	29-19-65	Dornakal Mission Road
		29-19-51	29-19-54C	do
		29-22-8	29-22-30	Pisupativari Street
		29-23-8	29-23-19/3	Tadepallivari Street
	470	29-23-19/4	29-23-29	Tadepallivari Street
		29-9-31	29-9-34	Govinda Rajulu Naidu Street
		29-24-12	29-24-13	Boyapativari Street
		29-17/1-1	29-17/1-52	Guest House Road
	471	29-37-1	29-37-66	Eluru Road
		29-21-1	29-21-36	Goparaju Ramachandra Rao Street
		29-25-23	29-25-27	Bandaruvari Street
	472	29-25-28	29-25-46	Bandaruvari Street
		29-26-44	29-26-53	Jidagamvari Street
		29-27-30	29-27-39	Suryanarayana Street
	473	29-27-40	29-27 43	Suryanarayana Street
		29-28-27	29-28-39	Dasarivari Street
		29-25-15	29-25-22	Bandaruvari Street
		29-25-47	29-25-59	do
		29-26-34	29-26-44	Jidagamvari Street
		29-26-93	29-26-104	do
		29-27-22	29-27-25	Suryanarayana Street
	474	29-27-26	29-27-61	Suryanarayana Street
		29-28-17	29-28-26	Dasarivari Street
		29-9-35	29-9-50	Govinda Rajulu Naidu Street
		29-24-6	29-24-9	Boyapativari Street
		29-28-41	29-28-47	Dasarivari Street
	475	29-28-48	29-28-81	Dasarivari Street
		29-28/1-1	29-28/1-32	Kondamadivari Street
	476	29-28/1-33	29-28/1-60	Kondamadivari Street
		29-9-44	..	Govinda Rajulu Naidu Street
		29-10-22	29-10-23	Narasimha Rao Naidu Street
		29-13-34	29-13-61	Kaleswara Rao Road
		29-14-42	29-14-50	Prakasam Road
		29-27-1	29-27-8	Suryanarayana Street
	477	29-27-9	29-27-21	Suryanarayana Street
		29-27-62	29-27-70	do
		29-28-1	29-28-16	Dasarivari Street
		29-28-82	..	do
		29-29-1	29-29-6	Tobaco Baran Street No. 2
		29-30-1	29-30-6	Tobaco Baran Street No. 1
	478	29-30-7	29-30-14	Tobaco Baran Street No. 1
		29-25-1	29-25-14	Bandaruvari Street
		29-25-60	29-25-70	do
		29-26-1	Only one	Jidagamvari Street
		29-26-40	Only one	do
		29-26-16	29-26-32	do
		29-26-105	29-26-111	do

STATEMENT SHOWING THE DETAILS OF THE AREAS INCLUDED IN THE ENUMERATION BLOCKS OF URBAN AREAS OF KRISHNA DISTRICT

Ward or Block or Locality No.	E. B. No.	House Nos. From	House Nos. To	Description of the area covered in each Enumeration Block
1	2	3	4	5
	XVI VIJAYAWADA TOWN (Class I) VIJAYAWADA TALUK *(Contd.)*			
Locality 29 (Concld.)	479	22-26-112	29-26-130	Jidagamvari Street
		29-10-19	29-10-28	Narasimha Rao Naidu Street
		29-12-19	29-12-25	Venkateswara Rao Street
		29-13-28	29-13-33	Kaleswara Rao Road
		29-9-45	29-9-50	Govinda Rajulu Naidu Street
		29-14-51	29-14-61	Prakasam Road
		29-16-2	29-16-25	Gopala Reddy Road
	480	29-16-26	22-16-53	Gopala Reddy Road
		29-17-2	29-17-8	Guest House Road
		29-18-1	..	Sub-collectors Quarters Road
		29-16-4	..	Gopal Reddy Road
		29-18-5	..	Sub-collectors Quarters Road
		29-19-1	29-19-5	Dornakal Mission Road
		29-20-1	29-20-5	Bandaruvari Road
		29-35-1	29-35-8	do
		29-39-1	29-39-8	do
		29-33-1	29-33-14	C.V. Reddy High School Street
		29-11-1	29-11-6	Malladivari Street
		29-13-1	29-13-2	Kaleswararao Street
		29-13-125	29-13-126	do
		29-14-1	29-14-11	Prakasam Road
		29-14-62	29-14-65 (3)	do
		29-15-1	29-15-4	V. D. Murthy Street
		29-16-54	..	Gopal Reddy Road
		29-36-1	29-36-56	Rajeswaramma Street
	481	29-7-9	29-7-50	B. B. Road
		29-13-13	29-13-26	Kaleswara Rao Road
		29-13-73	29-13-93	do
Locality 30	482	30-1-1	30-1-17	Seshadri Sastry Street
		30 2-1	30-2 20	Rama Mandiram Street
		30-2/1-1	30-2/1-11	do
		30-3-1	30-3-13	Venkateswara Rao Street
	483	30-3-14	30-3-19	Venkateswara Rao Street
		30-4-1	30-4-17	Kodanda Rama Reddy Street
		30-5-1	30-5-22 (8)	Cherukupallivari Street
	484	30-5-23	30-5-25	Cherukupallivari Street
		30-6-1	30-6-27/2	Ramachandra Rao Street
	485	30-6-28	30-6-46/3	Likki Pullayya Street
		30-7-1	30 7-15/5	Anaparthivari Street
		30-8-1	30-8-6/5	Godi Achiraju Street
	486	30 8-7	30-8-39 (3)	Godi Achiraju Street
		30-9-1	30-9-7 (3)	Gorila Doddi Street
	487	30-9-7/4	30-9-29/4	Gorila Doddi Street
		30-10-1/1	30-10-6/8	Ayyanna Naidu Street

STATEMENT SHOWING THE DETAILS OF THE AREAS INCLUDED IN THE ENUMERATION BLOCKS OF URBAN AREAS OF KRISHNA DISTRICT

Ward or Block or Locality No.	E. B. No.	House Nos. From	House Nos. To	Description of the area covered in each Enumeration Block
1	2	3	4	5
	XVI VIJAYAWADA TOWN (Class I) VIJAYAWADA TALUK *(Contd.)*			
Locality 30 (Contd.)	488	30-10-7/1	30-10-44/3	Ayyanna Naidu Street
		30-11-1	30-11-10	Kosaraju Raghavaiah Street
		30-10-1/1	30-10-1/2	Ayyanna Naidu Street
		30-10-1/2-1	30-10-1/2-2	do
		30-10-1/3-1	30-10-1/6A12	do
		30-10-1-6-1	..	Narayana Street
		30-10-1-7-1	..	do
		30-12-1	30-12-9	Uppuluri Venkateswarlu Street
	489	30-12-10	30-12-11	Uppuluri Venkateswarlu Street
		30-13-1	30-13-27	G. Varalakshmi Street
		30-14-1	30-14-14	Kothuru Sree Ramamurthy Street
	490	30-14-15	30-14-45	Kothuru Sree Ramamurthy Street
		30-15-1	30-15-30/2	Mallela Sree Ramamurthy Street
	491	30-15-31/1	30-15-37A	Mallela Sreeramamurthy Street
		30-16-1	30-16-25	Veeramachaneni Ranga Rao Street
		30-17-1	30-17-30/5	Varanasivari Street
	492	30-17-31	30-17-36/3	Varanasivari Street
		30-18-1	30-18-27	Sivasankara Street
		30-19-1	30-19-11	Chaparala Venkataiah Street
	493	30-19-12	30-19-37	Chaparala Venkataiah Street
		30-20-1	30-12-17	Sk. Ibrahim Street
	494	30-20-18	30-29-30	Sk. Ibrahim Street
		30-20/1-1	30-20/1-20/2	Damarla Kotilingam Street
		30-20/2-1	30-20/2-6/6	do
	495	30-20/2-6 (7)	30-20/32	Damarla Kotilingam Street
		30-20/3-1	30-20/3-8	do
	496	30-23-9/1	30-20/5-18	Damarla Kotilingam Street
		30-21-4	30-21-29 (2)	Chuttugunta Donka
		30-25-1	30-25-16	Chuttugunta Donka Cross Lane No. 1
		30-26-1	30-26-2	Chuttugunta Donka Cross Lane No. 2
	497	30-26-3	30-26-13	Chuttugunta Donka Cross Lane No. 3
		30-27-1	30-27-10	do
		30-28-1	30-28-17	Chuttugunta Donka Cross Lane No. 4
		30-22-1	30-22-73	Eluru Road
	498	30-28-74	30-28-139	Eluru Road
		30-22/1-1	30-22/1-8	Eluru Road Cross Lane No. 1
		30-22/2-1	30-22/2-27	Eluru Road Cross Lane No. 2
	499	30-22/2-1A	30-22/2-15A	Eluru Road Cross Lane No. 2
		30-22/3-1	30-22/3-17	Eluru Road Cross Lane No. 3
		30-29-1	30-29-17B	Chuttugunta Donka Cross Lane No. 5
		30-30-1	30-30-11	Chuttugunta Donka Cross Lane No. 6

STATEMENT SHOWING THE DETAILS OF THE AREAS INCLUDED IN THE ENUMERATION BLOCKS OF URBAN AREAS OF KRISHNA DISTRICT

Ward or Block or Locality No.	E. B. No.	House Nos. From	House Nos. To	Description of the area covered in each Enumeration Block
1	2	3	4	5
	XVI VIJAYAWADA TOWN (Class I) VIJAYAWADA TALUK (*Contd.*)			
Locality 30 (Concld.)	500	30-30 12	..	Chuttugunta Donka Cross Lane No. 7
		30-31-1	30-31-17	do
		30-32-1	30-32-17A	Chuttugunta Donka Cross Lane No. 8
		30-21-23	30-21-37C	do
		30-33-14	..	Chuttugunta Donka No. 9
		30-34-4	..	Chuttugunta Donka No. 10
		30-23-1	30-23-48	Annadana Samajam Street
	501	30-23-65	30-23-116/4	Annadana Samajam Street
		30-24-1	30-24-52 (4)	Ryvescanal Bank Street
	502	30-24-53	30-24-103 (3)	Ryves Canal Bank Street
	503	30-24-104	30-24-125 (2)	do
		30-24-126	30-24-179 (2)	do
	504	30-24-180	30-24-249	do
Locality 31	505	31-1-1	31-1-9	Veeraiah Street
		31-2-1	31-2-6/4	Magantivari Street
		31-3-1	31-3-21	Venkata Ramaiah Street
		31-4-1	31-4-3	Dr. Purnachandra Rao Street
	506	31-4-4	31-4-16	Dr. Purnachandra Rao Street
		31-9-1	31-9-34	Sangameswara Rao Street
		31-23-1	..	Eluru Road
		31-4-17	31-4-31/1	Dr. Purnachandra Rao Street
		31-5-1	31-5-10	Dr. Prakasa Rao Street
	507	31-5-11	31-5-32	Dr. Prakas Rao Street
		31-23-3	31-23 4	Eluru Road
		31-6-1	31-6-26/1	Anumolu Seshagiri Rao Street
		31-7-1	31-7-6	Gogineni Building Street
	508	31-7-7	31-7-10	Gogineni Building Street
		31-9-9	31-9-16	Sangameswara Rao Street
		31-23-2	31-23-5	Slum Road
		31-7-11	31-7-20	Gogineni Building Street
		31-8-1	31-8-22	Post Office Street
		31-10-1	31-10-13/1	Malaria Office Street
	509	31-10-13/2	31-10-27	Malaria Office Street
		31-11-1	31-11-5	Linga Reddy Street
		31-23-6	31-23-34	Slum Road
		31-11-15A	31-11-33/9	Linga Reddy Street
	510	31-12-1	31-12-15/1	Duggirala Balarama Krishnaiah Street
		31-14-1	31-14-18	Municipal Elementary School Street
		31-15-9	31 15-26	Katurivari Street
		31-16-12	31-16-18	Bullemma Street
		31-20-10	31-20-11	Sistlavari Street
	511	31-12-18	31-12-31	Duggirala Balarama Krishnaiah Street
		31-13-1	31-13-32	Pothinavari Street
		31-14-19	31-14-25	Municipal Elementary School Street

STATEMENT SHOWING THE DETAILS OF THE AREAS INCLUDED IN THE ENUMERATION BLOCKS OF URBAN AREAS OF KRISHNA DISTRICT

Ward or Block or Locality No.	E. B. No.	House Nos. From	House Nos. To	Description of the area covered in each Enumeration Block
1	2	3	4	5
		XVI VIJAYAWADA TOWN (Class I) VIJAYAWADA TALUK (*Contd.*)		
Locality 31 (Concld.)	512	31-14-26	31-14-29	Municipal Elementary School Street
		31-15-1	31-15-8	Katurivari Street
		31-20-7	31-20-9	Sistlavari Street
		31-21-1	31-21-3	Gospel Press Street
		31-22-1	31-22-6	Mareedu Kotayya Street
		31-23-15	31-23-25	Eluru Road
		31-15-27	31-15-36	Katurivari Street
	513	31-15-37	31-15-38	Katurivari Street
		31-16-1	31-16-34	Bullemma Street
		31-17-1	31-17-25	Kutumba Rao Street
	514	31-18-1	31-18-16	Narlavari Street
		31-20-1	31-20-16	Sistlavari Street
		31-23-26	31-23-38	Eluru Road
		31-24-1	31-24-25	Ryves Canal Bank Road
	515	31-24-26	31-24-144	Ryves Canal Bank Road
Locality 32	516	32-1-1	32-1-19	Rajendra Prasad Road
		32-2-1	32-2-8	A. S. Rama Rao Street
		32-3-1	32-2-16	Katuribaipeta Ring Road
		32-4-1	32-4-7	Uma Maheswara Rao Street
	517	32-4-8	32-4-20	Uma Maheswara Rao Street
		32-5-1	32-5-13	Rama Sastry Street
		32-8-1	32-8-9	Pinnamanenivari Street
		32-2-17	32-2-18	A. S. Rama Rao Street
		32-6-1	32-6-16	Vasudeva Rao Street
	518	32-6-17	32-6-18	Vasudeva Rao Street
		32-8-10	32-8-11	Pinnamanenivari Street
		32-2/1-1	32-2/1-6/5	A. S. Rama Rao Street (Sub-Lane)
		32-7-1	32-7-4	Anjaiah Street
		32-2-9	32-2-16	A. S. Rama Rao Street
		32-9-1	32-9-19	Katragaddavari Street
		32-13-1	32-13-16C	Post Office Road
	519	32-13-17	32-13-53 (2)	Post Office Road
		32-13/1-1	32-13/1-8	Pedarla Anjaiah Street
		32-14-1	32-14-11	Sivalayam Street
		32-11-19	32-11-39	Church Street
	520	32-11-40	32-11-48	Church Street
		32-12-1	32-12-22	Rajaratnam Street
		32-19-1	32-19-19	Betaiah Street
		32-20-1	32-20-6	Adam Street
		32-21-1	32-21-15	Amos Street
		32-22-1	32-22-15	John Sundaram Street
		32-23-1	32-23-9	Ananda Rao Street
		32-18-1	32-18-50B	Gummadivari Street
		32-17-1	32-17-6	do

STATEMENT SHOWING THE DETAILS OF THE AREAS INCLUDED IN THE ENUMERATION BLOCKS OF URBAN AREAS OF KRISHNA DISTRICT

Ward or Block or Locality No.	E. B. No.	House Nos. From	House Nos. To	Description of the area covered in each Enumeration Block
1	2	3	4	5
XVI VIJAYAWADA TOWN (Class I) VIJAYAWADA TALUK (*Contd.*)				
Locality 32 (Contd.)	521	32-17-7	32-17-27	Gummadivari Street
		32-16-1	32-16-7	Venkataratnam Street
		32-11-1	32-11-18	Church Street
		32-11-40	32-11-45B	do
		32-11/1-1	32-11/1-5	do
		32-11/2-1	32-11/2-12	do
	522	32-11/3-1	32-11/3-7A	Church Street
		32-11/4-1	32-11/4-11	do
		32-10-1	32-10-16	Dhulipalavari Street
		32-10/1-1	32-10/1-2	do
		32-10/2-1	32-10/2-6	do
		32-15-1	32-15-34	Donka Road
	523	32-15-35	32-15-48	Donka Road
		32-25-1	32-25-15	Maddini Anjaiah Street
		32-26-1	32-26-15	ELuru Road
	524	32-26-1	32-26-54	Eluru Road
		32-15-98	32-15-107	Donka Road
	525	32-15-108	32-15-179	do
	526	32-15-183	32-15-248	do
	527	32-15-29	32-15-278	do
		32-27-1	32-27-14	Sarvoda Vidya Pittam Road
		32-28-1	32-28-15	Veeranna Street
		32-29-1	32-29-8	Hill Approach Road
	528	32-42/3-1	32-42/3-12	Karmikha Nagar Cross Road
		32-42/4-1	32-42/4-8	do
		32-42/5-1	32-42/5-12	do
		32-42/6-1	32-42/6-10	do
		32-42/7-1	32-42/7-3	do
		32-42/6-6	32-46/6-8F	do
	529	32-42/6-8B	32-42/6-8M	Karmikha Nagar Cross Road
		32-42/7-4	32-42/7-6	do
		32-42/8-1	32-42/8-9	do
		32-42/9-1	32-42/9-28	do
		32-42/10-1	32-42/10-13	do
	530	32-42/10-14	32-42/10-16	Karmikha Nagar Cross Road
		32-42/11-1	32-42/11-11	do
		32-26-3A	32-26-47	Eluru Road
		32-26-108	32-26-120	do
		32-32-1	32-32-4	Mahaboob Ali Street
		32-33-1	32-33-10	Basavaiah Street
	531	32-34-1	32-34-40 (8)	Ranga Rao Street
	532	32-35-1	32-35-103	Maqbool Hussain Street
	533	32-35-104	32-35-120	Maqbool Hussain Street
		32-36-1	32-36-30/12	Lion Street
		32-26-10/1	32-26-10E	Eluru Road
		32-38-1	32-38-12B/4	Rayalavari Street

STATEMENT SHOWING THE DETAILS OF THE AREAS INCLUDED IN THE ENUMERATION BLOCKS OF URBAN AREAS OF KRISHNA DISTRICT

Ward or Block or Locality No.	E. B. No.	House Nos. From	House Nos. To	Description of the area covered in each Enumeration Block
1	2	3	4	5
XVI VIJAYAWADA TOWN (Class I) VIJAYAWADA TALUK (*Contd.*)				
Locality 32 (Concld.)	534	32-38-12/B15	32-38-12C	
		32-39-1	32-39-21A	Yerisalavari Street
		32-40-1	32-40-40B	Yaramvari Street
		32-42-1	32-42-35	Karmikha Nagar Cross Road
		32-42/1-1	Only one	do
		32-42/2-1	32-42/2-6	do
		32-30-1	32-42/2-6	do
		32-10-11	32-30-10	Mulukola Street
		32-26-1	32-26-4	Eluru Road
	535	32-26-5	32-26-67	Eluru Road
		32-31-1	32-31-17	Venkataswamy Street
	536	32-41-1	32-41-88	Yaram Kotaiah Street
	537	32-41-89	32-41-174	Yaram Kotaiah Street
Locality 33	538	33-1-1	33-1-3C	Balaji Singh Street
		33-3-1	33-3-32	Ramaiah Naidu Street
		33-4-1	33-4-12	Balavari Street
	539	33-4 13	33-4-17	
		33-3-8	33-3-9	Ramaiah Naidu Street
		33-4-8	33-4-28A	Balavari Street
		33-5-1	33-5-13	Papaiah Street
	540	33-5-14	33-5-21	Papaiah Street
		33-5-42	33-5-62	do
		33-21-1	33-21-16	Eluru Road
		33-7-16	33-7-18	Seetha Rampuram Road
		33-8-18	Only one	Bankapallivari Street
		33-8-22B	Only one	do
		33-8-1	33-8-4	Bankapallivari Street
		33-8-11	33-8-11/1	do
	541	33-8-1	Only one	Bankapallivari Street
		33-9-22A	33-9-24/1	Venigallavari Street
		33-9-7	Only one	do
		33-7-12	Only one	Seetha Ramapuram Road
		33-10-1A	33-10-3	Srinivasarao Street
		33-11-1	33-11-33	Nathaji Tutorial College Street
		33-21-18	33-21-24	Eluru Road
		33-21-35	33-21-40	do
		33-22-150	33-22-16	Mogal Rajapuram Donka Road
	542	33-22-17	33-22-28	Mogal Rajapuram Donka Road
		33-5-30	33-5-40	Papaiah Street
		33-7-1	33-7-5	Seetha Rampuram Road
		33-8-7	33-8-23	Bankapallivari Street
	543	33-14-14	33-14-15/9	Koneruvari Street
		33-7-4	33-7-5	Seetha Ramapuram Road
		33-7-14	Only one	do
		33-10-4	33-10-20	Srinivasa Rao Street
		33-12-1	33-12-6	Boyapativari Street
		33-14-1	33-14-2	Koneruvari Street
		33-6-1	33-6-8	Pitchaiah Street

STATEMENT SHOWING THE DETAILS OF THE AREAS INCLUDED IN THE ENUMERATION BLOCKS OF URBAN AREAS OF KRISHNA DISTRICT

Ward or Block or Locality No.	E. B. No.	House Nos. From	House Nos. To	Description of the area covered in each Enumeration Block
1	2	3	4	5
		XVI VIJAYAWADA TOWN (Class I) VIJAYAWADA TALUK *(Contd.)*		
Locality 33 (Concld.)	544	33-14-6	33-14-20	Koneruvari Street
		33-7-11	Only one	Seetha Rampuram Road
		33-8-23	Only one	Bankapallivari Street
		33-5-24	Only one	Papaiah Street
		33-9-11	Only one	Venigallavari Street
		33-15-14	33-15-16	Prakasa Rao Street
		33-15-8	Only one	do
		33-15-7	33-15-20/2	do
		33-15-4A&B	Only one	do
		33-15-1/1	Only one	do
		33-15-21	Only one	do
		33-15-5/3	Only one	do
		33-15-18/2	Only one	do
		33-15-8/4	Only one	do
		33-15-11	33-15-13	do
		33-7-17	Only one	Seetha Rampuram Road
		33-7-4	Only one	do
		33-22-16	Only one	Mogal Rajapuram Donka Road
		33-16-1	33-16-8	Ramanadham Street
	545	33-16-9	33-16-33	Ramanadham Street
		33-17-1	33-17-2	Sree Ramamurthy Street
		33-23-1	33-23-8	Krishna Rao Street
	546	33-23-9	33-23-28	Krishna Rao Street
		33-24-1	33-24-13	Chalamalavari Street
		33-26-1	33-26-3	Chalamalavari Street sub-lane
	547	33-26-3/2	33-26-19	Chalamalavari Street
		33-18-1	33-18-33B	Hostel Street
	548	33-18-22/2	33-18-22E	Hostel Street
		33-19-1	33-19-5	Narasimha Rao Naidu Street
		33-20-1	33-20-12	Govinda Rajulu Naidu Street
		33-25-1	33-25-25	Kasturibaipeta Ring Road
Locality 34	549	34-2-1	34-2-1-23	Kasturibaipeta Ring Road
		34-2-1-A	34-2-10	do
		34-2-35	34-2-103 (4)	do
		34-2-1	34-2-11/3	Sobhanadri Library Street
	550	34-3-12	34-3-36	Sobhanadri Library Street
		34-2-12	34-2-68	Kasturibaipeta Ring Road
	551	34-2-69	34-2-86 (4)	Kasturibaipeta Ring Road
		34-4-1	34-4-30 (3)	Polaiah Street
		34-5-1	34-5-10 (5)	Gopala Reddy Road
Locality 35	552	35-1-1	35-1-31 (A)	Trunk Lane
		35-2-19	35-2-26	Gilla Ramulu Street
		35-6-1	35-6-40C	Giripuram Road

STATEMENT SHOWING THE DETAILS OF THE AREAS INCLUDED IN THE ENUMERATION BLOCKS OF URBAN AREAS OF KRISHNA DISTRICT

Ward or Block or Locality No.	E. B. No.	House Nos. From	House Nos. To	Description of the area covered in each Enumeration Block
1	2	3	4	5
	XVI VIJAYAWADA TOWN (Class I) VIJAYAWADA TALUK (*Contd.*)			
Locality 35 (Concld.)	553	35-6-41	35-6-48C	Giripuram Road
		35-1-32	35-1-39	Trunk Road
		35-2-1	35-2-18	Gilla Ramulu Street
		35-3-1	35-3-22/1	do
		35-4-1	35-4-16	do
		35-5-1	35-5-8	do
	554	35-5-8/1	35-5-51	New Giripuram Road
		35-5-15/1	35-5-30	do
		35-7-1	35-7-28	do
	555	35-8-1	35-8-23	New Giripuram Road
		35-9-1	35-9-19	do
		35-10-1	35-10-31/4	do
	556	35-10-32	35-10-102 (3)	New Giripuram Road
Locality 36	557	36-1-1	36-1-40	Dunna Ramaiah Street
		36-2-1	36-2-14	Messala Yesobai Street
		36-3-1	36-3-20	Kanumolu Devadanam Street
		36-4-1	36-4-17	Gaddam Hanumantha Rao Street
		36-5-1	36-5-15/2	T. Yesob Street
	558	36-5-16	36-5-16/16	T. Yesob Street
		36-8-1	36-8-6	Sundara Rao Street
		36-1-10	36-1-30	Dunna Punnaiah Street
		36-5-17	36-5-29	T. Yesob Street
		36-6-1	36-6-5	Pilla John Street
		36-8-7	36-8-17	Sundara Rao Street
		36-11-1	36-11-3/4	Koneru Ramakotaiah Street
	559	36-11-4	36-11-10/2	Koneru Ramakotaiah Street
		36-12-1	36-12-15/2	Parvathaneni Koteswara Rao Street
		36-14-1	36-14-3/3	A.S. Rama Rao Street
		36-7-1	36-7-18/2	Songameesala Sameyulu Street
		36-8-18	36-8-35	Sundara Rao Street
	560	36-8-36	36-8-38/1	Sundara Rao Street
		36-9-1	36-9-26 (3)	Church Road
		36-9/1-1	36-9/1-9	Church Road (Sub-lane)
		36-8-38	36-8-45H	
	561	36-8-45I	36-8-78	Sundara Rao Street
		36-9-27	36-9-31 (1)	Church Road
Locality 37	562	37-1-1	37-1-36	John Street
		37-2-1	37-2-20 (4)	Ch. Prakasa Rao Street
	563	37-2-21	37-2-33	Ch. Prakasa Rao Street
		37-3-14	37-3-74 (3)	Kondayya Street
		37-3-1	37-3-13	do
		37-4-1	37-4-18/2	Moses Street

STATEMENT SHOWING THE DETAILS OF THE AREAS INCLUDED IN THE ENUMERATION BLOCKS OF URBAN AREAS OF KRISHNA DISTRICT

Ward or Block or Locality No.	E. B. No.	House Nos. From	House Nos. To	Description of the area covered in each Enumeration Block
1	2	3	4	5
		XVI VIJAYAWADA TOWN (Class I) VIJAYAWADA TALUK (*Contd.*)		
Locality 37 (Concld.)	564	37-4-19	37-4-41	Moses Street
		37-5-1	37-5-9	Pydaiah Street
		37-6-1	37-6-6	Yesu Street
		37-7-1	37-7-6	Veeraiah Street
		37-8-1	37-8-7	Veeraiah Street (Sub-Lane)
		37-4/1-24	37-4/1-25/37	Moses Street
		37-8/1-1	37-8/1-5/4	Veeraiah Street (Sub-Lane)
		37-5-8	37-5-9	Pydaiah Street
Locality 38	565	38-1-1	38-1-29	Abbas Khaji Street
		38-2-1	38-2-8	Adusumillivari Street
		38-8-1	38-8-37	Bandar Road
	566	38-8-38	38-8-67	Bandar Road
		38-7/8-89	38-7/8-90A	do
		38-9-11	38-9-18	Bandar Canal Road
		38-9/1-8	Only one	do
		38-4/1-1	38-4/1-5A	Mantisori School Street
		38-3-9	38-3-18	Veerabhadra Rao Naidu Street
	567	3-83-1	38-3-3	do
		38-3-4	38-3-15	do
		38-6-1	38-6-12	Rayaproluvari Street
		38-5-1	38-5-11	Viyanna Pantulu Street
		38-9/1-1	38-9/1-8K	Bandar Canal Bunk Road
	568	38-9/1-10	38-9/1-17	do
		38-9-1	38-9-57KC	do
		38-7/2-1	38-7/2(B)	Reserve Police Lane Road No. 2
		38-7/7-31	38-7/7-44 (11)	Reserve Police Lane Road No. 7
	569	38-7/7-44/12	38-7/7-46 (3)	do
		38-7/8-51	Only one	do
		38-7/8-75	Only one	Reserve Police Lane Road No. 8
		38-1-45	To end	Abbas Khaji Street
		38-7/1-1	38-7/1-20	Reserve Police Lane Cross Road No. 1
		38-7/1-21	38-7/1-40	do
		38-7/2-1	38-7/2-40	Reserve Police Lane Cross Road No. 2
		38-7/3-1	38-7/3-32	Reserve Police Lane Cross Road No. 3
		38-7/4-1	38-7/4-4	Reserve Police Lane Cross Road No. 4
	570	38-7/4-5	38-7/4-32	Reserve Police Lane Cross Road No. 4
		38-7/5-1	38-7/5-40	Reserve Police Lane Cross Road No. 5
		38-7/6-1	38-7/6-40	Reserve Police Lane Cross Road No. 6
		38-7/7-1	38-7/7-20	Reserve Police Lane Cross Road No. 7
Locality 39	571	39-1-1	39-1-110	Bandar Road
		39-2-1	39-2-15	Pitchaiah Street
	572	39-2-16	39-2-61 (3)	do
		39-4-1	Only one	Abdul Kareem Saheb Street
		39-4-21	39-4-21A	do
		39-5-1	39-5-18	Moli Saheb Street
		39-6-1	39-6-8	Jakka Venkataswamy Street
		39-7-1	39-7-11/3	Anjaneya Pantulu Street

STATEMENT SHOWING THE DETAILS OF THE AREAS INCLUDED IN THE ENUMERATION BLOCKS OF URBAN AREAS OF KRISHNA DISTRICT

Ward or Block or Locality No.	E. B. No.	House Nos. From	House Nos. To	Description of the area covered in each Enumeration Block
1	2	3	4	5
	XVI VIJAYAWADA TOWN (Class I) VIJAYAWADA TALUK (*Contd.*)			
Locality 39 (Concld.)	573	39-7-12	39-7-13	Anjaneya Pantulu Street
		39-8-1	39-8-47 (3)	Garapativari Street
	574	39-8-48	39-8-54 (2)	Garapativari Street
		39-3-1	39-3-27/2B	Mosque Street
	575	39-3-27/3	39-3-51	Mosque Street
		39-4-2	39-4-20/1	Abdul Kareem Saheb Street
		39-5-5	39-5-12	Moli Saheb Street
	576	39-9-1	39-9-53	Varalakshmipuram Street
	577	39-9-54	39-9-55	do
		39-10-10	39-10-38	Old Trunk Line Street
		39-8-17/1	39-8-17/8	Garapativari Street
	578	39-10-1	39-10-8	Old Trunk Line Street
		39-11-1	39-11-8	Kode Venkateswarlu Street
		39-12-1	39-12-14	T. Venkateswarlu Street
		39-12/1-1	39-12/11(9)	Datti Kantaiah Street
	579	39-12/1-12	39-12/1-30	do
		39-13-1	39-13-9/3	Tentu Ramulu Street
		39-14-1	39-14-13/3	Darthi Simhadri Street
	580	39-15-1	39-15-14	Tentu Gowraiah Street
		39-16-1	39-16-12	Bellepukonda Pydaiah Street
		39-17-1	39-17-9 (2)	Swanda Kotaiah Street
Locality 40	581	40-1-1	40-1-34A	Bandar Road
		40-1/1-1	40-1/1-32/3	Mogalrajapuram Donka Road
	582	40-1/2-1	40-1/2-22	Nandigama Rajaratnam Street
		40-7-1	40-7-27	Church Street
	583	40-1-34	40-1-64	Bandar Road
		40-2-1	40-2-42	Dada Saheb Street
	584	40-3-1	40-3-18	Y. Satyanarayana Street
		40-4-1	40-4-11E	Zairam Street
		40-1-43	40-1-48	Bandar Road
		40-5-1	40-5-17	Truck Line Street No.2
		40-1-41	40-1-44A	Bandar Road
		40-5-27	40-5-29	Truck Line Street No. 2
	585	40-5-30	40-5-117	do
	586	40-8-1	40-8-17/3	Darla Yacob Street
		40-9-1	40-9-43	Meka Nageswararao Street
		40-9/1-4	40-9/1-16	Vasavi Nagar Road
	587	40-9/1-17	40-9/1-26	Vasavi Nagar Road
		40-9/2-1	40-9/2-21	do
		40-9/3-1	40-9/3-23	do

STATEMENT SHOWING THE DETAILS OF THE AREAS INCLUDED IN THE ENUMERATION BLOCKS OF URBAN AREAS OF KRISHNA DISTRICT

Ward or Block or Locality No.	E. B. No.	House Nos. From	House Nos. To	Description of the area covered in each Enumeration Block
1	2	3	4	5
		XVI VIJAYAWADA TOWN (Class I) VIJAYAWADA TALUK (*Contd.*)		
Locality 40 (Concld.)	588	40-9/3-24	40-9/3-31	Vasavi Nagar Road
		40-1-34	40-1-56	Bandar Road
		40-1-57	40-1-66	do
		40-10-1	40-10-18	Kommu Lakshmaiah Street
		40-11-1	40-11-16	Gollapallivari Street
		40-12-1	40-12-32	Patamata Lanka Street
		40-1-88	40-1-94/1	Bandar Road
	589	40-1-94/2	40-1-113	do
		40-24-1	40-24-20 (2)	Garikapativari Street
		40-25-1	40-25-19/4	Jastivari Street
		40-25/1-1	40-25/1-5/3	Patamata Lanka Road
	590	40-25/1-6	40-25/1-28	do
		40-25/2-1	40-25/2-24	do
		40-25/3-1	40-25/3-9 (13)	do
	591	40-25/5-9 (14)	40-25/3-33 (3)	Patamata Lanka Road
		40-17-8	40-17-26/1	Pidikiti Ramakotaiah Street
		40-18-1	40-18-18	Ventrapragada Rosaiah Street
		40-19-1	40-19-6	Nemalavari Street
		40-20-1	40-20-6	Matangi Nagaiah Street
	592	40-20-6A	40-20-23	do
		40-21-1	40-21-11	Parikala Subbarao Street
		40-23-1	40-23-21/1	Mannan Subbaiah Street
		40-5-5A	40-5-5A/4	Trunk Lane No. 2
		40-14-1	40-14-15	Sree Ramulu Street
	593	40-14-1/1	40-14-1/13	do
		40-1-114	40-1-132 (8)	Bandar Road
	594	40-1-132 (9)	40-1-136 (3)	do
		40-20-19	40-20-44	Matangivari Street
		40-26-1	40-26-14	Health Home Street
	595	40-26-15	40-26-44/3	do
		40-13-1	40-13-4/6	Prasad Rao Street
		40-17-1	40-17-4/31	Pidikiti Ramakotaiah Street
	596	40-17-5	40-17-92/1	do
	597	40-17-93	40-17-129	Pidikiti Ramakotaiah Street
		40-17-130	40-17-160	do
	598	40-17-161	40-17-228	Pidikiti Ramkotaiah Street
		40-16-1	40-16-6	Raju Street
		40-15/2-1	40-15/2-21/6	Purnachandrarao Street
	599	40-15-1	40-15-21	Siris Raju Street
		40-15/1-1	40-15/1-23	Settipalli Parandhamaiah Street
		40-1-136	40-1-150/2	Bandar Road
	600	40-1-151	40-1-181	Bandar Road
Locality 41	601	41-1-105	41-1-124	Krishna Lanka
	602	41-1-125	41-1-192/4	Krishna Lanka

STATEMENT SHOWING THE DETAILS OF THE AREAS INCLUDED IN THE ENUMERATION BLOCKS OF URBAN AREAS OF KRISHNA DISTRICT

Ward or Block or Locality No.	E. B. No.	House Nos. From	House Nos. To	Description of the area covered in each Enumeration Block
1	2	3	4	5
XVI VIJAYAWADA TOWN (Class I) VIJAYAWADA TALUK (*Contd.*)				
Locality 41 (Contd.)	603	41-1-192/5	41-1-200A (16)	Krishna Lanka
		41-1A-1	41-1A-65 (4)	Krishna Lanka
	604	41-1A-66	41-1A-79	Krishna Lanka
		41-1-202	41-1-229/1	Krishna Lanka
		41-1A-81	41-1A-92(3)	Krishna Lanka
	605	41-1A-92	41-1A-114	Krishna Lanka
		41-1-300	41-1-337 (A2)	Krishna Lanka
	606	41-1-337B/1	41-1-376(2)	Krishna Lanka
		41-1-376	41-1-389	Krishna Lanka
	607	41-1-389/1	41-1-432/1	Krishna Lanka
	608	41-1-433	41-1-496/2	Krishna Lanka
	609	41-1-496/3	41-1-511/1 (3)	Krishna Lanka
		41-1-512	41-1-551 (3)	Krishna Lanka
	610	41-1-552	41-1-560/3	Krishna Lanka
		41-1/15-27	41-1/15-30/19	Balajinagar Street
		41-1/10-1	41-1/10-15D/1	Gowthami Nagar Road
	611	41-1/15-1	41-1/15-26	Balajinagar Road
		41-1/13-1	41-1/13-23/1	do
	612	41-1/13-23/2	41-1/13-29	Balajinagar Road
		41-1/14-1	41-1/14-51	do
	613	41-1/10-150/2	41-1/10-19/1	Gowthami Nagar Road
		41-1/10A-1	41-1/10A-28/1 (3)	do
		41-1/8-1	41-1/8-10/4	Dwaraka Nagar Road
	614	41-1/11-1	41-1/11-24	Gowthami Nagar Road
		41-1/12-1	41-1/12-224	Dwaraka Nagar Road
	615	41-1/12-221	41-1/12-40 (2)	do
		41-2-1	41-2-20	Post Office Road
	616	41-1/8-11	41-1/8-40A (4)	Dwaraka Nagar Road
	617	41-1/9-1	41-1/9-27/3	do
	618	41-1/9-27A/1	41-1/9-49A/3	do
		41-1/7-1	41-1/7-7/1	do
		41-1/8-41	41-1/8-46/2	do
	619	41-1/8-46A	41-1/8-76	do
		41-18-1	41-18-8/1	Dingyalavari Cross Road
	620	41-18-9	41-18-58	do
	621	41-17-1	41-17-8/3	do
	622	41-17-9	41-17-31/2	do
		41-16-1	41-16-21	Tadikondavari Street
	623	41-10-1	41-10-19/5	Nimmakurivari Street
		41-11-1	41-11-13	Chinna Kotaiah Street
	624	41-12-1	41-12-19/3	Vilgarthivari Lane
		41-13-1	41-13-22/1	Rendu Chintalavari Lane

STATEMENT SHOWING THE DETAILS OF THE AREAS INCLUDED IN THE ENUMERATION BLOCKS OF URBAN AREAS OF KRISHNA DISTRICT

Ward or Block or Locality No.	E. B. No.	House Nos. From	House Nos. To	Description of the area covered in each Enumeration Block
1	2	3	4	5
		XVI VIJAYAWADA TOWN (Class I) VIJAYAWADA TALUK (*Contd.*)		
Locality 41 (Contd.)	625	41-13-22/2	41-13-29	Renduchintalavari Lane
		41-14-1	41-14-23	Seshachalapathi Lane
		41-20/6-1	41-20/6-13/2	Naidupet Cross Lane
	626	41-20/6-13	41-20/6-16 (40)	do
		41-20/7-1	41-20/7-9/1	do
		41-20/8-1	41-20-8-17	do
	627	41-20/8-18	41-20/8-38 (6)	do
		41-20/9-1	41-20/9-29	do
	628	41-20/19-2/2	41-20/19-49	Krishna Flood Bank
		41-20/19-125	41-20/19-155	do
	629	41-20/19-210/1	41-20/19-248	do
		41-9-1	41-9-8/6	Pillavari Street
	630	41-9-9	41-9-17/2	do
		41-14-1	41-14-26	Seshachalapathi Lane
		41-20/5-1	41-29/5-14 (2)	Naidupet Cross Lane
	631	41-20/5-14/1	41-20/5-27	do
		41-20/15A-1	41-20/15A-11	do
		41-20/3A-10/15 (1)	41-20/3A-10/18(2)	do
		41-13-1	41-13-6/2	Rentachintalavari Lane
	632	41-13-6/1 (1)	41-13-33	do
		41-20/3-1	41-20/3-18/3	Sreemannarayana Street
	633	41-20/3-19	41-20/3-20/3	do
	634	41-1/2-1	41-1/2-6	Padamatavari Street
		41-6-1	41-6-23	Raghavaiah Street
		41-7-1	41-7-12	Chalamala Settyvari Lane
	635	41-7-13	41-7-25	do
		41-20/2-1	41-20/2-34	Chintalavari Street
	636	41-20/2-35	41-20/2-57 (4)	do
		41-1/4-1	41-1/4-5	Goparajuvari Street
		41-6-1	Only one	Raghavaiah Street
		41-5-21	41-5-8/2	Kokavari Street
	637	41-5-9	41-5-57/2	do
	638	41-5-57/3	41-5-65 (4)	do
		41-20/1-1	41-20/1-53/3	Ponnuruvari Lane
	639	41-20/1-55/1	41-20/1-57 (2)	do
		41-4-1	41-4-34	Viswanadha Reddy Lane
	640	41-4-35	41-4-69/7	do
	641	41-4-69/8	41-4-73	do
		41-1-244	41-1-245 (8)	Krishnalanka Main Road
		41-3-1	41-3-25/2	Basava Ramaiah Road
	642	41-3-25	41-3-61 (2)	do
	643	41-3-61	41-3-78	do
		41-2-21	41-2-50	Post office Road

STATEMENT SHOWING THE DETAILS OF THE AREAS INCLUDED IN THE ENUMERATION BLOCKS OF URBAN AREAS OF KRISHNA DISTRICT

Ward or Block or Locality No.	E. B. No.	House Nos. From	House Nos. To	Description of the area covered in each Enumeration Block
1	2	3	4	5
XVI VIJAYAWADA TOWN (Class I) VIJAYAWADA TALUK (*Contd.*)				
Locality 41 (Contd.)	644	41-2-51	41-2-67	Post Office Road
		41-2/3-1	41-2/3-15	Sarojini Devi Street
		41-3/1-1	41-3/1-6	Tummala Pallivari Street
	645	41-3/1-7	41-3/1-24	do
		41-27-1	41-27-24/2	Gumreddy Road
	646	41-27-24/3	41-27-63/8	Gumreddy Road
	647	41-27-63/9	41-27-100C	Gumreddy Road
	648	41-25-1	41-25-7/1	Venkata Sivarama Krishna Lane
		41-26-1	41-26-10	Balireddy Road
	649	41-26-10	41-26-29	Balireddy Road
		41-26/1-35	41-26/1-54	Byreddi Lane
		41-24-1	41-24-18/6	Nandigamavari Lane
	650	41-24-19	41-24-49	Nandigamavari Lane
	651	41-24-50	41-24-62	Nandigamavari Lane
		41-24/1-2	41-24/1-13	do
		41-2/2-1	41-2/2-21A	Ganganamma Lane
	652	41-2/2-21A/2	41-2/2-22/3	Ganganamma Lane
		41-23-1	41-23-43	Ugadi Road
	653	41-23-43A	41-23-41/4	Ugadi Road
		41-24/2-1	41-24/2-5	Nandigamavari Lane
	654	41-24/2-5A	41-24/2-17C	Nandigamavari Lane
		41-24/3-1	41-24/3-6C	Rajarao Street
		41-23/2-1	41-23/2-36	Rajarao Street
	655	41-23/3-1	41-23/3-28/2	Rajarao Street
		41-23/5-1	41-23/5-24/3	Bramarambapuram Road
	656	41-21-A1	41-21A-19/1	Bramarambapuram Road
		41-22-1	41-22/1-5	Krishna Flood Bank Cross Road No. I
		41-22/2-1	41-22/2-9	Krishna Flood Bank Cross Road No. II
		41-23/1-1	41-23/1-8/1	Bramarambapuram Road
	657	41-23/1-9	41-23/1-36/1	Bramarambapuram Road
		41-22/1-6	41-22-11	Krishna Flood Bank Road
	658	41-22/1-12/1	41-22/1-38	Krishna Flood Bank Cross Road No. I
		41-22/2-9/1	41-22/2-16/1(2)	Krishna Flood Bank Cross Road No. II
	659	41-22/2-16/1(3)	41-22/2-38	Krishna Flood Bank Cross Road No. III
		41-22/3-1	41-22/3-30-A	do
	660	41-22/3-31	41-22/3-70B	Krishna Flood Bank Cross Road No. IV
		41-22/4-1	41-22/4-27	do
	661	41-22/4-27A	41-22/4-34C	Krishna Flood Bank Cross Road No. IV
		41-1/1-82	41-1/1-95(5)	Kolavennuvari Road
		41-21-1	41-21-35	Bramarambapuram Road
		41-21/1-1	41-21/1-4(3)	Bramarambapuram Cross Road No. I
	662	41-21/1-5	41-21/1-34	Bramarambapuram Cross Road No. I
		41-21/2-1	41-21/2-15	Bramarambapuram Cross Road No. II

STATEMENT SHOWING THE DETAILS OF THE AREAS INCLUDED IN THE ENUMERATION BLOCKS OF URBAN AREAS OF KRISHNA DISTRICT

Ward or Block or Locality No.	E. B. No.	House Nos. From	House Nos. To	Description of the area covered in each Enumeration Block
1	2	3	4	5
		XVI VIJAYAWADA TOWN (Class I) VIJAYAWADA TALUK (*Contd.*)		
Locality 41 (Concld.)	663	41-21/2-16	41-21/2-18	Bramarambapuram Cross Road No. II
		41-21/3-1	41-21/3-6/3	Bramarambapuram Cross Road No. III
		41-1/1-1	41-1/1-62	Kolavennuvari Lane
	702	41-28-1	41-28-127	Ranigari Thota
	703	41-28-128	41-28-240	Ranigari Thota
	704	41-28-241	41-28-364	Ranigari Thota
	705	41-28-365	41-28-382	Ranigari Thota
		41-30-1	41-30-127	
	706	41-29-1	41-29-180	Ranigari Thota
Locality 42	664	42-52-1	42-52-24/2	Old Singh Nagar
		42-56-1	42-56-24	
		42-59-1	42-59-24	
	665	42-75-1	42-75-24	Old Singh Nagar
		42-57-1	42-57-24	
		42-8-1	42-8-26	
	666	42-8-21	42-8-30	Old Singh Nagar
		42-9-1	42-9-38	
		42-54-1	42-54-24	
		42-55-1	42-55-21(b)	
	667	42-55-21C	42-55-24	Old Singh Nagar
		42-60-1	42-60-24	
		42-6-1	42-6-43	
	668	42-6-49	42-6-70/10	Old Singh Nagar
		42-7-1	42-7-48	
		42-38-1	42-38-14	
	669	42-38-15	42-38-32	Old Singh Nagar
		42-39-1	42-39-32	
		42-44-1	42-44-18	
		42-45-1	42-45-22	
	670	42-46-1	42-46-22	Old Singh Nagar
		42-47-1	42-47-24	
		42-10-71	42-10-104 (1)a	
		42-64-1	42-64-26	
	671	42-64-27	42-64-34	Old Singh Nagar
		42-62-1	42-62-24	
		42-61-1	42-61-22	
		42-61/1-1	42-61/1-20	
	672	42-66-11	42-66-46 (2)	Old Singh Nagar
		42-68-1	42-68-33	
		42-69-1	42-69-25	

STATEMENT SHOWING THE DETAILS OF THE AREAS INCLUDED IN THE ENUMERATION BLOCKS OF URBAN AREAS OF KRISHNA DISTRICT

Ward or Block or Locality No.	E. B. No.	House Nos. From	House Nos. To	Description of the area covered in each Enumeration Block
1	2	3	4	5
	XVI VIJAYAWADA TOWN (Class I) VIJAYAWADA TALUK (*Contd.*)			
Locality 42 (Contd.)	673	42-69-27	42-69-32	Old Singh Nagar
		42-70-1	42-70-6/3	
		42-71-1	42-71-6	
		42-40-1	42-40-83	
		42-41-1	42-41-22	
		42-42-1	42-42-21	
		42-43-1	42-43-9/2	
	674	42-43-10	42-43-22	Old Singh Nagar
		42-48-1	42-48-181	
		42-64-1	42-64-55	
		42-66-1	42-66-9	
	675	42-66-10	42-66-22	Old Singh Nagar
		42-58-1	42-58-30	
		42-19-1	42-19-29	
		42-2-1	42-2-27	
		42-3-1	42-3-6	
	676	42-3-7	42-3-31	Old Singh Nagar
		42-3-1/3	42-3-1/30	
		42-10-1	42-10-24	
		42-20-1	42-20-21	
	677	42-20-22	42-20-24	Old Singh Nagar
		42-54-1	42-54-29	
		42-55-1	42-55-27	
		42-49-1	42-49-18	
		42-50-1	42-50-22	
		42-51-1	42-51-7/1	
	678	42-51-7/2	42-51-23	Old Singh Nagar
		42-52-1	42-52-22	
		42-53-1	42-53-18	
		42-80-1	42-80-12	
		42-81-1	42-81-20/2	
	679	42-81-21	42-81-24	Old Singh Nagar
		42-82-1	42-82-32	
		42-81-1	42-81-34	
		42-85-1	42-85-9	
	680	42-85-10	42-85-37/2	Old Singh Nagar
		42-23-1	42-23-16	
		42-22-1	42-22-47	
		42-13-1	42-13-14	
	681	42-13-5	42-13-18	Old Singh Nagar
		42-14-1	42-14-20	
		42-15-1	42-15-23/2	
		42-16-1	42-16-20	
		42-17-1	42-17-19	
		42-83-1	42-83-23	
	682	42-84-1	42-84-47 (2)	Old Singh Nagar
		42-64-1	42-64-24	
		42-65-1	42-65-24	

STATEMENT SHOWING THE DETAILS OF THE AREAS INCLUDED IN THE ENUMERATION BLOCKS OF URBAN AREAS OF KRISHNA DISTRICT

Ward or Block or Locality No.	E. B. No.	House Nos. From	House Nos. To	Description of the area covered in each Enumeration Block
1	2	3	4	5
XVI VIJAYAWADA TOWN (Class I) VIJAYAWADA TALUK (*Contd.*)				
Locality 42 (Concld.)	683	42-18-1	42-18-30	Old Singh Nagar
		42-72-1	42-72-28	
		42-73-1	42-73-26	
		42-74-1	42-74-26/6	
	684	42-74-26/7	42-74-26/20	Old Singh Nagar
		42-2-1	42-2-18/3	
		42-3-1	42-3-1/3	
		42-4-1	42-4-22C	
	685	42-11-1	42-11-34/3	Old Singh Nagar
		42-21-1	42-21-34 (2)	
Locality 43	686	43-4-1	43-4-24	New Singh Nagar
	687	43-4-25	43-4-30	New Singh Nagar
		43-5-1	43-5-24	
		43-6-1	43-6-34	
		43-7-1	43-7-24	
		43-8-1	43-8-10/1	
	688	43-8-11	43-8-26	New Singh Nagar
		43-10-1	43-10-64	
		43-11-1	43-11-32	
		43-12-1	43-12-18/2	
	689	43-13-1	43-13-52/3 (3)	New Singh Nagar
		43-1-1/1	43-1-32	
		43-17-1	43-17-20	
	690	43-17-21	43-17-25	New Singh Nagar
		43-18-1	43-18-24	
		43-19-1	43-19-32	
		43-100-1	43-100-24 (2)	
		43-101-1	43-101-8 (5)	
		43-111-1	43-111-20	
	691	43-112-1	43-112-18	New Singh Nagar
		43-113-1	43-113-25	
		43-126-1	43-126-25	
		43-102-1	43-102-14/1	
		43-103-1	43-103-17	
	692	43-103-18	43-103-24	New Singh Nagar
		43-104-1	43-104-21	
		43-105-1	43-105-15	
		43-106-1	43-106-19	
		43-107-1	43-107-27	
		43-108-1	43-108-16	
	693	43-109-1	43-109-14	New Singh Nagar
		43-114-1	43-114-13	
		43-110-1	43-110-24	
		43-115-1	43-115-30/2	
		43-116-1	43-116-249	
		43-117-1	43-117-25	

STATEMENT SHOWING THE DETAILS OF THE AREAS INCLUDED IN THE ENUMERATION BLOCKS OF URBAN AREAS OF KRISHNA DISTRICT

Ward or Block or Locality No.	E. B. No.	House Nos. From	House Nos. To	Description of the area covered in each Enumeration Block
1	2	3	4	5
	XVI VIJAYAWADA TOWN (Class I) VIJAYAWADA TALUK (*Contd.*)			
Locality 43 (Concld.)	694	43-118-1	43-118-23	New Singh Nagar
		43-119-1	43-119-25	
		43-120-1	43-120-27 (a)	
		43-122-1	43-122-26	
		43-123-1	43-123-5	
		43-124-1	43-124-6	
	695	43-124-7	43-124-31	New Singh Nagar
		43-145-1	43-145-38	
		43-146-1	43-146-19/3	
		43-148-1	43-148-28/1	
	696	43-148-29	43-148-32	New Singh Nagar
		43-149-1	43-149-14	
		43-150-1	43-150-19	
		43-151-1	43-151-20	
		43-127-1	43-127-35	
		43-128-1	43-128-14	
		43-129-1	43-129-14	
		43-130-1	43-130-14	
		43-131-1	43-131-15	
	697	43-131-16	43-131-23	New Singh Nagar
		43-132-1	43-132-24	
		43-133-1	43-133-24 (2)	
		43-80-1A	43-80-27C	
		43-81-1	43-81-34	
		43-82-1	43-82-20	
		43-83-1	43-83-8	
	698	43-83-8A	43-83-43	New Singh Nagar
		43-76-1	43-76-26	
		43-77-1	43-77-17	
		43-134-1	43-134-223/2	
		43-135-1	43-135-28/4	
		43-136-1	43-136-30	
	699	43-136-31	43-136-36	New Singh Nagar
		43-137-1	43-137-49	
		43-138-1	43-138-43	
		43-139-1	43-139-38	
		43-139-1	43-139-36	
	700	43-139-37	43-139-20	New Singh Nagar
		43-140-1	43-140-32	
		43-141-1	43-141-38	
		43-142-1	43-142-10A	
	701	43-142-10B	43-142-20/2	New Singh Nagar
		43-143-1	43-143-23	
		43-147-1	43-147-28	
		43-21-1	43-21-107	

STATEMENT SHOWING THE DETAILS OF THE AREAS INCLUDED IN THE ENUMERATION BLOCKS OF URBAN AREAS OF KRISHNA DISTRICT

Ward or Block or Locality No.	E. B. No.	House Nos. From	House Nos. To	Description of the area covered in each Enumeration Block
1	2	3	4	5
BHAVANIPURAM OUTGROWTH TO VIJAYAWADA MUNICIPALITY				
Locality 1	52 Part of	1-1	1-12	
	57	1-1	1-144	
	58	1-145	1-252	
	59	1-253	1-286	
2	52 Part of	2-1	2-89	Not available
3	53	3-277	3-358	
	54	3-359	3-410	
		3-1	3-41	
	55	3-42	3-185	
	56	3-187	3-276	
4	60	4-1	4-79	
		4-80	4-180	
XIII PATAMATA TOWN (Class III) VIJAYAWADA TALUK				
Block 1	183	1-1	1-96 (2)	Left side BandarRoad ends at Vijaya Durga Boiled Rice Mill
	184	1-97	1-160 (2)	
	185	1-161	1-222	
	186	1-222(3)	1-268/(6)	
	187	1-269(1)	1-307	
2	187	2-1	2-18	Sri Sivasankar Nagar to Laxmi Devi Hospital (Left side of Bandar Road)
	188	2-18	2-61	
	189	2-62	2-93	
	190	2-94 (1)	2-155 (5)	
3	191	3-1	3-51 (6)	Laxmi Devi Hospital to Palakendram, Bandar Road
4	192	4-1	4-107 (1)	Palakendram Bazar
5	193	5-1	5-95 (1)	Koneruvari Bhavi, Bandar Road, N. S. M. Public School, Santha
	194	5-95 (2)	5-168 (2)	
	195	5-168 (3)	5-253	
6	196	6-1	6-108 (6)	Nagar, Sivasankar Nagar, Ambedkar Nagar (Harijanawada)
7	197	7-1	7-78	Panchayat office, Venkateswara Swamy Temple, Nallurivari Street, East Bandar Road, Kominaeni Nagabhushanam Colony
	198	7-79	7-150 (2)	
8	198	8-1	8-31 (2)	Panchayat office, Nallurivari Street ends at Marrichettu
	199	8-31 (3)	8-84 (1)	
	200	8-85	8-126 (2)	
9	200	9-1	9-17 (c)	Bandar Road, Ramalayam, Sivalayam Temple (East)
	201	9-18	9-50 (E)	
	202	9-81 (4)	9-122 (2)	
10	202	10-1	10-21	Sivalayam Strect
	203	10-22	10-88/2 (2)	Pantakaluva

STATEMENT SHOWING THE DETAILS OF THE AREAS INCLUDED IN THE ENUMERATION BLOCKS OF URBAN AREAS OF KRISHNA DISTRICT

Ward or Block or Locality No.	E. B. No.	House Nos. From	House Nos. To	Description of the area covered in each Enumeration Block
1	2	3	4	5
	XIII PATAMATA TOWN (Class III) VIJAYAWADA TALUK (*Contd.*)			
Block 11	204	11-1	11-78 (3)	Bandar Road, Left side Lanka Road
	205	11-78 (4)	11-129 (2)	
12	205	12-1	12-27	Sri Ramalayam, Right side Kalavagattu
	206	12-23	12-91	
	207	12-92	12-118	
13	207	13-1	13-46 (b)	Water Tank, Padamata Lanka Main Bazar
	208	13-47	13-93/1 (b)	
	209	13-93 (2)	13-110 (1)	
14	209	14-1	14-54 (c)	Ramalayam, Nagar left Balajinagar, Geetha Nagar, Madhusudhan Nagar, Katta left and right ends
	210	14-54 (d)	14-92	
	211	14-100	14-140/32	
	212	14-140/33	14-140/139	
	213	14-140/140	14-147	
	214	14-148	14-184 (b)	
	215	14-135	14-243 (b)	
	216	14-244/1	14-215 (2)	
15	217	15-1	15-86	Siddartha College 1 and 2 Bank Colony, Pinnamaneni Clinic, Edupuganti Satyanarayana House
	218	15-87	15-163 (b)	
	219	15-164	15-243	
	220	15-244	15-356	
	221	15-357	15-376	
16	221	16-1	16-53 (2)	Right side Polytechnic, I. T. I, Gandhinagar, Sarkar Hospital Road, Modal Colony
	222	16-53 (3)	16-109 (4)	
	223	16-69	16-118	
		16-110	16-126	
	224	16-166 (4)	16-252	
	225	16-252	16-315	
	226	16-316	16-372	
17	226	17-1	17-11 (2)	Simhadri, Gurunadham left side Road, Ramuri Chowdamma Complex ends at Chennuri Venkata Ramaiah Hotel Madulatha
	227	17-12 (1)	17-62 (1)	
	228	17-62 (2)	17-110 (3)	
	229	17-110 (4)	17-164 (1)	
	230	17-164 (2)	17-203 (2)	
18	230	18-1	18-11 (3)	Commenced Hotel Madulatha left side of K. Gangadhar Rao to P. & T. E. I. Colony Kakathiya Clinic Road right side
	231	18-12 (7)	18-65	
	232	18-66	18-118 (F)	
	233	18-119	18-162 (2)	
	234	18-162	18-206 (4)	
	235	18-207	18-282	
	236	18-283	18-310	
19	236	19-1	19-39	
	237	19-40	19-100	
	238	19-101	19-142 (3)	
		19-142 (4)	19-192 (1)	
	239	19-192 (2)	19-240 (1)	
	240	19-240(2)	19-286	J. D. Nagar
20	241	20-1	20-101(1)	Commenced near Lid-Cap. Industrial Estate, A.P.S.R.T.C. Retrading ends at Auto Nagar
	242	20-101	20-406	

STATEMENT SHOWING THE DETAILS OF THE AREAS INCLUDED IN THE ENUMERATION BLOCKS OF URBAN AREAS OF KRISHNA DISTRICT

Ward or Block or Locality No.	E. B. No.	House Nos. From	House Nos. To	Description of the area covered in each Enumeration Block
1	2	3	4	5
		KANURU OUTGROWTH TO PATAMATA TOWN		
Block 1	172	1-1	1-108	
2	172	2-1	2-41	
	173	2-42	2-125(B)	
3	173	3-1	3-25	
	174	3-26	3-110/7	
4	174	4-1	4-27	
	175	4-28	4-149/1	Not available
5	175	5-1	5-14/2	
	176	5-11/3	5-14/25	
	177	5-41/26	5-41/85	
	178	5-41/86 (3)	5-69/5 (3)	
	179	5-70	5-101/5	
	180	5-101/6	5-115/2	
6	181	6-116	6-132	
		6-1	6-68	
	182	6-69	6-131/2	
		V GUNADALA TOWN (Class III) VIJAYAWADA TALUK		
Block 1	61	1-1	1-48	Machavaram (left side) Gunadala Centre
	62	1-49	1-73	Canal Bends of three Canals
	63	1-104/2	1-150/5	
	64	1-150/6	1-189/67	
2	65	2-1	2-51/1	Machavaram down (Right side) Gunadala centre,
	66	2-55/2	2-117/2	Kummala bazar
	67	2-120	2-190	
	68	2-190/1	2-251	
3	69	3-1	3-188/2	Boarding Brothers Quarters
4	70	4-1	4-93 (3)	Gollala bazar Chiwa Boarding, Last with
	71	4-94	4-145	Church down to Bathula bazar, Poga thota
	72	4-146	4-174	Tickole Hotel
5	72	5-1	5-37/2	Gunadala Centre, (Right side) up to Ring
	73	5-38	5-76/3	Road, left side Eluru Road, Up to Kanuru,
	74	5-77	5-147/5	Siddardha Medical College area.
	75	5-147/6	5-154 3	
6	75	6-1	6-25/3	Ring Road Centre, Right side up to Gundala
	76	6-25/3 (2)	6-66/3 (1)	Centre, three Canals Bends and ends at
	77	6-66/4	6-112/17	Gunadala Railway station
	78	6-122/18	6-139/54	
	79	6-139/55	6-141/80	
	80	6-150	6-179/1	
7	80	7-1	7-66	Gandhi Bomma, Kapula bazar, Gangireddy
	81	7-67/2	7-128	Dibba
8	82	8-1	8-89	Loyala College Road, Panchayat office, Pullira
	83	8-90	8-148/2	Katta ends at Bolla Raghava House

STATEMENT SHOWING THE DETAILS OF THE AREAS INCLUDED IN THE ENUMERATION BLOCKS OF URBAN AREAS OF KRISHNA DISTRICT

Ward or Block or Locality No.	E. B. No.	House Nos. From	House Nos. To	Description of the area covered in each Enumeration Block
1	2	3	4	5
	V GUNADALA TOWN (Class III) VIJAYAWADA TALUK (*Concld.*)			
Block 9	83	9-1	9-32/4	Harijanawada, Loyala College Road, Water Tank ends at K.V. Narayanarao House
	84	9-32/5	9-101/1	
	85	9-101/2	9-123	
10	85	10-1	10-54/5	Doma Santhosham House Vijayanagar, Arala Nagar, Christurayapuram Church ends
	86	10-54	10-89	
	87	10-90	10-159/3	
11	87	11-1	11-64/9	Church to Loyala College, L. I. C. Colony, Varalakshmi Nagar, Central Exise, Vetarnary Colony, Bank Colony, Srinagar Colony Auto Nagar, Housing Colony, Guru Nanak Colony ends at Autonagar
	88	11-64/10	11-70/38	
	89	11-70/39	11-101/5	
	90	11-101/6	11-104/3	
	91	11-104/3	11-128	
	92	11-126/1	11-229/15	
	RAMAVARAPPADU OUTGROWTH TO GUNADALA TOWN			
1	93	1-1	1-110	
	94	1-111	1-187	
2	94	2-1	2-38	Not available
	95	2-39	2-138 (3)	
	96	2-139	2-232	
3	97	3-1	3-66 (3)	
	98	3-67	3-140 (2)	
	99	3-141	3-260	
	XVII VUYYUR TOWN (Class III) VUYYUR TALUK			
Block 1	61	1-1	1-118	
	62	1-119	1-225	
	63	1-226	1-324	
2	64	2-1	2-75	
	65	2-76	2-120	
	66	2-121	2-168	
3	67	3-1	3-68	
	68	3-69	3-114	
	69	3-115	3-181	
	70	3-182	3-269	
4	70	4-1	4-25	Not available
	71	4-26	4-128	
	72	4-129	4-180	
5	72	5-1	5-24	
	73	5-25	5-112	
	74	5-113	5-212	
6	74	6-1	6-19	
	75	6-20	6-137	
	76	6-138	6-242	
	77	6-243	6-311	

STATEMENT SHOWING THE DETAILS OF THE AREAS INCLUDED IN THE ENUMERATION BLOCKS OF URBAN AREAS OF KRISHNA DISTRICT

Ward or Block or Locality No.	E. B. No.	House Nos. From	House Nos. To	Description of the area covered in each Enumeration Block
1	2	3	4	5
	XVII VUYYUR TOWN (Class III) VUYYUR TALUK (*Concld.*)			
Block 7	77 Part of	7-1	7-45	
	78	7-46	7-119	
	79	7-120	7-256	
8	80	8-1	8-97	
	81	8-98	8-228	
9	82	9-1	9-120	
	83	9-121	9-213	
10	84	10-1	10-91	
	85	10-92	10-168	
	86	10-169	10-248	
11	87	11-1	11-92	
	88	11-93	11-177	
12	89	12-1	12-80	
	90	12-81	12-148	
13	91	13-1	13-107	
	92	13-108	13-147	
14	92	14-1	14-57	
	93	14-58	14-162	
15	94	15-100	15-146	
	95	15-9	15-99	
	96	15-1	15-8	
	IV GUDIVADA TOWN (Class II) GUDIVADA TALUK			
Ward 1	1	1/1	1/20-55	Harinarayanapuram Area
	2	1/20-56	1/20-140	Panchavati Colony Area
		1/21	1/46-3	
	3	1/46-4	1/99	Part of Goodmenpet Area
	4	1/100	1/152	
		1/153	1/159-1	Part of Goodmenpet Area
		1/160	1/163	
		1/163-B	1/164-2	
	5	1/159-2	Only one	
		1/163-1	Only one	Part of Nizampet
		1/165	1/190-10-4	
	6	1/191	1/236	
		1/237	1/252	
	7	1/253	1/312	
	8	1/313	1/332	
		1/523-1	1/547	
	9	1/400	1/523	Bapujinagar

STATEMENT SHOWING THE DETAILS OF THE AREAS INCLUDED IN THE ENUMERATION BLOCKS OF URBAN AREAS OF KRISHNA DISTRICT

Ward or Block or Locality No.	E. B. No.	House Nos. From	House Nos. To	Description of the area covered in each Enumeration Block
1	2	3	4	5
	IV GUDIVADA TOWN (Class II) GUDIVADA TALUK (*Contd.*)			
Ward 2	10	2/1	2/39	Upparapet
		2/98	2/113	
		2/40	2/51-1	
	11	2/52	2/97	In between Upparapet and Dronadulavari Street
	12	2/114	2/149	Nizampet part and western side of bypass road
		2/150	2/157-B	
		2/204	2/219	
		2/220	2/234	
	13	2/158	2/189-1	Area in between Santa Bazar road, Dronadulavari Street, Kakarlavari Street and bypass road
		2/190	2/203	
	14	2/235	2/256	Nizampet part
		2/257	2/302	
3	15	3/1	3/36	Area in between Santa Bazar Street, bypass road, Dronadulavari Street and Ramalayam Street
		3/48	3/80-A	
		3/155	3/177	
	16	3/81	3/113	Surroundings of the big Mosque
		3/178	3/203	
		3/204	3/219	
	17	3-220	3-272	Area in between Santa bazar Street
	18	3/37	3/47-B	Area in between Bantumilli road, Mareeduvari Street
		3/114	3/154-1-A	
4	19	4/1	4/49-1	Area in between Kakarlavari Street, Ramalayam Street, Dullavari Street and Bus stand road
	20	4/50	4/64	Area in between Gitamandiram road Vishnualayam St. and Ramalayam St.,
		4/65	4/73	
		4/81-A	4/86	
		4/110	4/133	
	21	4/74	4/80	R.T.C. Depot and Bus stand area
		4/87	4/109	
		4/220	4/270	
	22	4/134	4/166	Gitamandiram Girls high school and Sankaramatam area (Anjeneya Swamy temple)
		4/167	4/219	
	23	4/271	4/326	Area in between Ganganamma temple street and Western side of RTC Bus stand
5	24	5/1	5/28	Nizampet area part, NGO's Colony area
		5/28-C-4	5/28-C-5-1	
		5/93-A	5/111	
		5/256	Only one	
	25	5/28-C-5	5/76-C-1	Big Mosque area

STATEMENT SHOWING THE DETAILS OF THE AREAS INCLUDED IN THE ENUMERATION BLOCKS OF URBAN AREAS OF KRISHNA DISTRICT

Ward or Block or Locality No.	E. B. No.	House Nos. From	House Nos. To	Description of the area covered in each Enumeration Block
1	2	3	4	5
		IV GUDIVADA TOWN (Class II) GUDIVADA TALUK *(Contd.)*		
Ward 5 (Concld.)	26	5/76-3 5/84-E 5/84-I 5/191 5/208 5/215	5/84-13-A 5/84-H 5/84-L 5/195-B 5/214-A 5/236-1	Devarapet area and Valivarthipadu Punta part
	27	5/85 5/112 5/115 5/122 5/159-B 5/171 5/184	5/92 5/114-1 5/121-A 5/131 5/170 5/183-1 5/190	Southern side of Kummara tank i.e., in between Gottapuvari street, Valivarthipadu Punta part, Bantumilli road and Kummara tank road
	28	5/84-14-1 5/132 5/236	5/84-A-1 5/159-A 5/248	Part of Devarapeta and Valivarthipadu Punta part
	29	196-1 5/248-4-4	207-8 5/255-A	Kummara Tank Area
Ward 6	30	6/1 6/106 6/133	6/6-2 6/115 6/190	Part of Scavenger's Colony and area on the westernside of Kummara tank road
	31	6/12	6/82-B	Area covered by Karnamvari Street, Kummara Tank road, Peddaveedhi and Gudivada Venkaiah Street
	32	6/83 6/116 6/191	6/105 6/132 6/207-K-3	Area in between Gorthivari Street, Bapuji Street, Gottapuvari Street and Peddaveedhi
	33	6/207-N 6/278-1	6/207-M-7 6/281	Area covered by Chintal kodu, Bapuji Street, Gorthivari Street and Mosque Street
	34	6/208	6/264-3	Area covered by Muktilingam Street, Sangham Pathasala Street, Gottapuvari Street and Karnam Street
	35	6/265 6/283	6/277 6/335	Area covered by Paravidyasramam Street, Gottapuvari Street, Sangham school Street. Muktilingam Street, Karnamgari street and Bantumilli road
	36	6/336	6/339-G	P. W. D. Poramboke (i.e. southernside of Chintalakodu)
Ward 7	37	7/1	7/84-A	Area in between Mosque Street, Paravidyasramam street, Bantumilli Road, Rachakullavari street
	38	7/85 7/94-A 7/185	7/93-1 7/104 7/233	Area in between Chintalakodu part of Rachakullavari street, Srinivasa Cinema Hall street and Karnamvari street

STATEMENT SHOWING THE DETAILS OF THE AREAS INCLUDED IN THE ENUMERATION BLOCKS OF URBAN AREAS OF KRISHNA DISTRICT

Ward or Block or Locality No.	E. B. No.	House Nos. From	House Nos. To	Description of the area covered in each Enumeration Block
1	2	3	4	5
		IV GUDIVADA TOWN (Class II) GUDIVADA TALUK *(Contd.)*		
Ward 7 (Concld.)	39	7/234 7/277 7/297	7/241 7/296 7/312	Area in between Chintalakodu Karnamavari street, Srinivasa Cinema Hall road and market road
	40	7/105 7/242	7/184 7/276	Area in between Srinivasa Cinema Hall road, Rachakulla street, Bantumilli road and market road
Ward 8	41	8/1 8/225	8/32 8/233	Area in between Pullalapadu Burial Ground, Chintalakodu, Pullalapadu Punta Sivaramprasad southern side road, Pabbireddyvari street
	42	8/33 8/43 8/217 8/220	8/42-C-1 8/82 8/219 8/224-A	Area in between Chintalakodu, Sivaramprasad Park Southern side road Pabbireddyvari veedhi & Gowtama Budha hospital road
	43	8/83 8/146 8/147	8/134 Only one 8/156-B	Sivaramprasad Park southern side road, Gowtama Budha Hospital road, Chintalakodu, Mudedlavari Street, Cheruvuvari Street and Simhadri Street
	44	8/135-A 8/157	8/145 8/216	In between Sivaramprasad park Southern side road, Simhadri Street, Cheruvuvari street Mudedlavari Street Chintalakodu Chelapathirao Street
	45	8/265-D 8/274	8/273-1 8/305	Area in between Rajendranagar main road, Simhadri Street, Sivaramprasad Park southern side road and Chalapathirao street
	46	8/244 8/306-A	8/265-C-1 8/306-A-1	Area in between Karnam Street Vaddedivari street Sivaramprasad Park southern side road and Simhadri street
	47	8/234 8/306	8/243-C 8/310-B	Area in between town high school road, Pullalapadu road, Rajendranagar 8th line
	48	8/310-C	8/326-3	State Bank Colony, Rajendranagar 7th, 6th and eastern side of 5th line
Ward 9	49	9/1	9/127-1	Market area, shopping area abutting Tilak Road Gowrishankarpuram part
	50	9/128 9/216 9/287	9/215 9/231 9/310	Shopping area abutting Tilak road and Swamy Vivekananda road Gowrishankarpuram part
	51	9/232 9/280 9/311 9/318	9/279 9/286 9/316 9/319	Gowrisankarapuram part
	52	9/317 9/320	9/317-a 9/379	Rajendranagar part (Town high school area) Eastern side of Santinikethan area)

STATEMENT SHOWING THE DETAILS OF THE AREAS INCLUDED IN THE ENUMERATION BLOCKS OF URBAN AREAS OF KRISHNA DISTRICT

Ward or Block or Locality No.	E. B. No.	House Nos. From	House Nos. To	Description of the area covered in each Enumeration Block
1	2	3	4	5
	IV GUDIVADA TOWN (Class II) GUDIVADA TALUK *(Contd.)*			
Ward 10	53	10/1 10/285 10/291	10/82 Only one 10/295	Area in between Sivaramprasad park road, Swamy Vivekananda road, Loyavari Street, Rajendranagar Main Road
	54	10/83 10/276 10/286 10/287	10/107 10/284 A 10/286-A-3 10/290-A and 10/292	Rajendranagar 1st Cross Road and 2nd Cross Road and western side of 3rd cross road
	55	10/108 10/159	10/154-16-1 10/159-A2-1	Kalavantula street, Nayibrahmin street, Gorlavari street, and town High School road
	56	10/154-D 10/154-D-4-4 10/154-D-4-4-1 10/196-A-3 10/155-A 10/160	10/154-D-2 Only one 10/154-D-5-1 10/196-A-4 & 196-A-2 10/158 10/185	Santinikethan Convent area, 10th ward, Elementary School area
	57	10/154-D-4-3-1 D-4-1 10/154-D-6 10/186 10/ 96-2 10/196-A-4 10/196-A	10/154- D-4-3-2 Only one 10/196-1 10/196-A-3 10/196-A-41 10/227-1	Area covered by Municipal L. I. G. quarters and western side of Swamy Vivekananda Street upto Merugumalavari Street, Eluru road
	58	10/228	10/276	Area on western side of Swamy Vivekananda Street (Eluru road) from Merugumalavari Street, upto Polukonda Road.
Ward 11	59	11/1-1 11/44-B	11/44-A-5 11/60	On the western side of Swamy Vivekananda Street (Eluru road) from Chandriah drain upto R. C. M. Hospital
	60	11/61 11/69	11/68 11/83-A-3-4	On the western side of Eluru Road from R.C.M. Hospital upto Bhaskaravari Street, i. e., Government Homeopathic surrounding area
	61	11/84-1 11/89-A-4 11/89-A5-5 11/99	11/89 11/89-A-5-4 11/98-B2 11/112-D	On the westernside of Swamy Vivekananda Street from Bhaskaravari Street upto Chelasani Nagabhushnam Street
	62	11/113	11/138-D-E6	On the western side of Swamy Vivekananda Street (Eluru road) from Chalasanivari Street upto Sankar Street
	63	11/138-D2-E6	11/149-D2-2 & 139-4-1	On the western side of Eluru road from Sankar Street to Puvvulavari Street
	64	11/150	11/200-A-4	On the western side of Swamy Vivekananda Street, (Eluru Road) from Puvvulavari Street upto Payiavari Street

STATEMENT SHOWING THE DETAILS OF THE AREAS INCLUDED IN THE ENUMERATION BLOCKS OF URBAN AREAS OF KRISHNA DISTRICT

Ward or Block or Locality No.	E. B. No.	House Nos. From	House Nos. To	Description of the area covered in each Enumeration Block
1	2	3	4	5
		IV GUDIVADA TOWN (Class II) GUDIVADA TALUK (*Contd.*)		
Ward 11 (Concld.)	65	11/219 11/274 11/296 11/308	11/273 11/295-A-3 11/307-A 11/309-A1-3	Area in between the Swamy Vivekananda Street (Eluru Road) Palavarthivari Street and Saptakodu Road
	66	11/201 11/308-B 1 11/309-A-2 11/309-A3	11/218 Only one Only one 11/316-2	Area in between Koganti Venkataratnam Street Palaparthivari Street
	67	11/309-1	11/323-B-1	Area in between Koganti Venkataratnam Street and Saptakodu road and Gangadharapuram Elementary School Road
	68	11/316-B-4	11/323-J-1	Area in between Koganti Venkataratnam Street Gangadharapuram etc., School Road, and Puvvula Ratnamala Street and Sapta Kodu Road and Chandraiah drain
Ward 12	69	12/1 12/106	12/94-A-1 12/122	Area in between Saptakodu Road, (Swamy Vivekananda Road) (Eluru Road) Dr. Sriramulu Street Pudi Jagannadha Street and Pudivari Street
	70	12/95 12/123 12/146	12/105 12/145 12/183-A	Area in between Saptakodu Road Pudivari Street Dr. Sriramulu Street and Koppulavelama Street
	71	12/184	12/331	Area in between Saptakodu Road (Swamy Vivekananda Road) (Eluru Road) Koganti Raja Bapaiah Street (Officers Road) and State Bank Colony Road
Ward 13	72	13/1 13/94 13/161	13/60 13/96 13/162	Area in between Saptakodu Road, Koppulavelama Street, Dr. Sriramulu and Peparthi vari Street
	73	13/61 13/163	13/79 13/169	Saptakodu Road, Peparthivari Street, Mandavari Street Vivekananda Street
	74	13/80 13/138 13/170	13/93 13/160 13/172	Area in between Saptakodu Road (Venkataappaiah Street) Dr. Sriramulu Road, Venkatteswara Swamy Temple Street
	75	13/97 13/276	13/137 13/297	Area in between Mandavari Street Koppulavelama Street, Club Road Venkatappaiah Street and Satyanarayana Street
	76	13/173 13/247	13/246 13/275	Area in between Dittakavi Satyanarayana Street, Club Road, Dr- Sriramulu Road, State Bank Road, K. Rajabapaiah Road, and Mudilivari Street

STATEMENT SHOWING THE DETAILS OF THE AREAS INCLUDED IN THE ENUMERATION BLOCKS OF URBAN AREAS OF KRISHNA DISTRICT

Ward or Block or Locality No.	E. B. No.	House Nos. From	House Nos. To	Description of the area covered in each Enumeration Block
1	2	3	4	5
		IV GUDIVADA TOWN (Class II) GUDIVADA TALUK (*Contd.*)		
Ward 13 (Concld.)	77	13/298	13/332	Area in between Mudilivari Street, Boppanavari Street, K. Rajabapaiah Street and Chandraiah drain
		13/333	13/345	
		13/420	13/426	
		13/427	13/432	
		13/433	13/437	
		13/438	13/500	
	78	13/346	13/394	Area in between Mandavari Street, Mudilivari Street, Boppanvari Street and Chandraiah drain
		13/395	13/419	
Ward 14	79	14/23	14/29	Area covered by Railway Quarters, Bhaskara Talkies surrounding area
		14/85	14/127-1	
		14/356-A	14/363-A	
		14/1	14/22	
	80	14/30	14/84-A	Area in between A. G. K. Road Water Works Reservior Road Chelasani Satyanarayana Street, Railway Station Road
		14/150	14/150-A	
		14/164	14/210-B	
	81	14/128-1	14/149	Area in between K. Rajabapaiah Street, (Officer's Road) A. G. K. Road, Reservoir Road, Chelasani Satyanarayana Street, on the western side Road of Church
		14/151	14/163	
		14/211	14/249	
		14/258	14/286	
		14/287	14/333-A-1	
		14/334-4	Only one	
		14/354	14/355	
		14/356-A	14/356-B	
		14/356-C2	14/356-E	
	82	14/250	14/257	Chintalakodu and A. G. K. road area in between K. Rajabapaiah Street, Harijanawada Street, Railway Station Road, Railway Quarters road
		14/334	14/334-1	
		14/334-5	14/353-3	
		14/335-2	14/356	
		14/356-C	14/356-C1	
		14/356-6	14/356-11	
		14/364	14/364-C	
Ward 15	83	15/1	15/129	Area in between Tilak Road Ganganamma Temple Street, Bus Stand Road and A G. K. School road
	84	15/130	15/175	Area in between Bus-stand Road Tummalapallivari Street Adusumillivari Visweswara Rao. Layout Eastern Road Yeruswivari Street and A. G. K. Road
		15/184	15/193	
		15/202	15/219	
		15/228-1	15/254	
	85	15/175-1	15/183-3	Adusumilli Visweswara Rao Layout Roads on Northern side and Southern side Tummalapallivari Street and Chintalakodu
		15/194	15/195-12	
		15/220	15/228	
		15/195-B-1	15/201	
		15-255	15/256-3	
		15/281	15/282	

STATEMENT SHOWING THE DETAILS OF THE AREAS INCLUDED IN THE ENUMERATION BLOCKS OF URBAN AREAS OF KRISHNA DISTRICT

Ward or Block or Locality No.	E. B. No.	House Nos. From	House Nos. To	Description of the area covered in each Enumeration Block
1	2	3	4	5
	IV GUDIVADA TOWN (Class II) GUDIVADA TALUK (*Contd.*)			
Ward 15 (Concld.)	85 (Concld.)	15/282-1	15/282-4	
		15/283	15/288	
		15/289	Only one	
		15/290	15/294	
		15/295	15/298	
	86	15/183-4	Only one	Adusumilli Visweswara Rao layout South Road Tummalapallivari Street, Kankipadu Road, and Chintalakodu Road
		15/195	15/195-13-8	
		15/257	15/269	
		15/270	15/275	
		15/276	15/280	
		15/298-2	Only one	
		15/298-3	Only one	
		15/298-A	Only one	
		15/299	Only one	
		15/300	15/333-1	
Ward 16	87	16/1	16/61	Area in between Bus Stand Road, Chodavarapuvari Street Kankipadu Road and Tummalapallivari Street
	88	16/68	16/106	Area in between Bus-stand Road Choultry Road, Kankipadu Road and Chodavarapuvari Road
		16/62-3	16/67	
		16/107	16/114-B1	
		16/114-C	16/119	
		16/230-2	16/230-C-1	
	89	16/120	16/230-1	Area in between Bus Stand Ramadasu Motor Transport Road, Maruthi Street, Maruthi Choultry Street
	90	16/230	16/254-20	Area in between Balaji Talkies backside Road Ramdasu Transport Road, and Adusumilli Venkata Subrahmanyam Street
	91	16/279-3-1-A	16/287	Area in between Bus stand Road Adusumilli Venkata Subrahmanyam Street Seru Venkatanarayana Street and Ramdasu Transport Road (Maruthi)
		16/288	16/349	
	92	16/261-A-4	16/279-13-1	Area in between Seru Venkatanarayana Street, Adusumilli Venkata Subrahmanyam Street and Kamalamma Street
	93	16/257	16/261-A-3	Area on the western side of Pamarru Road and southern side of Bus Stand Road
		16/287-1	16/287-17-14	
	94	16/255	16/256-16-1	Area lies on the northern side of Kankipadu Road i. e., from Pamarru road upto Adusumilli Venkata Subrahmanyam Street
		16/350	16/387-1	
		16/388-1	16/404-7	
Ward 17	95	17/1	17/6	Area in between Kankipadu road Chintalakodu, Machilipatnam Railway Track westernside of lane of Slaterpet Elementary School
		17/261	17/300-A	

STATEMENT SHOWING THE DETAILS OF THE AREAS INCLUDED IN THE ENUMERATION BLOCKS OF URBAN AREAS OF KRISHNA DISTRICT

Ward or Block or Locality No.	E. B. No.	House Nos. From	House Nos. To	Description of the area covered in each Enumeration Block
1	2	3	4	5
		IV GUDIVADA TOWN (Class II) GUDIVADA TALUK (*Contd.*)		
Ward 17 (Concld.)	96	17/301	17/326-A	Kankipadu Road, eastern side lane of Slaterpet
		17/250	17/260	School and Municipal limits on easternside
	97	17/144	17/249	Area in between Machilipatnam Railway line park road, Ramalayam street and Public latrines
	98	17/33	17/49-A	Area in between Machilipatnam Railway track
		17/58	17/115	Ramalayam street, Poramboke drain
	99	17/50	17/57	Area in between Machilipatnam Railway line
		17/116	17/143-4	Chintalakodu southern side Municipal limits,
		17/7	17/30	Public latrines road, Ramalayam street,
		17/143-A1	17/143-N	Poramboke drain and Adusumilli layout
		17/143-A1	17/143-R	boundry
Ward 18	100	18/1	18/50-B2	Easternside of Water Works road i. e. Yeruka-
		18/202-C-2	18/202-C-8	padu Harijanawada part
		18/203, 206	Only one	
		18/204, 206A	Only one	
	101	18/153	18/202	Area in between southernside road Boat tank
		18/205	Only one	water works road and Pedayerukapadu main
		18/100	18/152	road
	102	18/51	18/99	Pedayerukapadu Harijanawada part and water
		18/284-E-1	18/293-2	works surrounding area
	103	18/277	18/284-D	Area in between Kankipadu Road, Adapavari
		18/314	18/353	Rice Mill Road, Water Works, Western side Punta southern side Mpl. Limits and Chandraiah drain
	104	18/207	18/276-3	Area in between Kankipadu Road, Pedayeru-
		18/299	18/313-A	kapadu Main Road and Adapavari Mill Road
	105	18/362	18/375-D	Railpet Rice Mill area
		18/376	18/398	
		18/405	18/406	
		18/407-1	Only one	
		18/410	18/424	
		18/427	18/431	
		18/432	18/457	
		18/458	18/468	
		18/469-1	18/470, 472, 473, 474, 476 and 478	
	106	18/375-E	Only one	Railway Quarters, Railway Station i.e.,
		18/399	18/404	Northernside of Railpet and Southern side of
		18/407	18/409	Railway Quarters
		18/425	18/426	
		18/432, 432-A	to 432-C except 456	
		18/469, 471-A	18/475/& 477	
		18/354	18/361-B3	
		18/480	18/501-B2-E1	

STATEMENT SHOWING THE DETAILS OF THE AREAS INCLUDED IN THE ENUMERATION BLOCKS OF URBAN AREAS OF KRISHNA DISTRICT

Ward or Block or Locality No.	E. B. No.	House Nos. From	House Nos. To	Description of the area covered in each Enumeration Block
1	2	3	4	5
	IV GUDIVADA TOWN (Class II) GUDIVADA TALUK (*Concld.*)			
Ward 19	107	19/8	19/98	Karmikanagaram Southern Part
	108	19/1 19/352 19/304	19/7 19/376-6 19/339	Southernside of Kankipadu Road and western side of Chandraiahdrain
	109	19/340 19/276	19/351 19/287 & 216	Bethavolu Old Harijanwada part and Bethavolu New Harijanwada
	110	19/140 19/288	19/201 19/303	Bethavolu Harijanwada part and southernside Vaddevari Street
	111	19/99 19/214 19/234 19/275	19/139 19/225 except 216 Only one 19/275-A	Bethavolu High School surrounding area i.e., area in between Tank bund Road, Kankipadu Road and Karmikanagar main Road and High School Road
	112	19/202 19/226 19/235	19/213 12/233 19/274	Area in between southernside Tankbund Road, High School Road, Bethavolu main Road
Ward 20	113	20/1	20/75	Northernside of Karmikanagaram and Bethavolu Mosque area
	114	20/76 20/90	20/89-5 20/170	Vasavamba Rice Mill area westernside area of Bethavolu main Road
	115	20/89-A2 20/171	20/89-F-11 20/227-3	Dhaniyalapet area i.e., North side of Vijayawada Railway Track and Westernside of Chandraiah drain
	116	20/276 20/295	20/281-1 20/297	Area in between Sivalayam Street Bethavolu main Road Vaddevari Street
	117	20/228-1 20/282-1	20/275-10 20/294-2	Area in between Sivalayam Street and Vaddevari Street (Bethavolu part)
	118	20/298	20/386-13	Bethavolu Kappulavelama area
	X MACHILIPATNAM TOWN (Class 1) BANDAR TALUK			
Ward 1	1	1-1	1-150	Sivaganga street
	2	1-151	1-239-2	Sivaganga Temple street. Kennedy road, Adapavari street, Karimsettivari street, Dharavari street
	3	1-240	1-311-15	Kennedy road, Panchakarlavari street
	4	1-312	1-400	Kennedy road, Guntupallivari street, Talupulavari street, Botlaravu street, Sivalayam street
	5	1-401	1-500	Addaipallevari street, Kennedy road, Narasimha Swamy Temple Street, Vadlamudivari Street
	6	1-501	1-650	Beeramvari street, Kennedy road, Saradanagar

STATEMENT SHOWING THE DETAILS OF THE AREAS INCLUDED IN THE ENUMERATION BLOCKS OF URBAN AREAS OF KRISHNA DISTRICT

Ward or Block or Locality No.	E. B. No.	House Nos. From	House Nos. To	Description of the area covered in each Enumeration Block
1	2	3	4	5
	X MACHILIPATNAM TOWN (Class I) BANDAR TALUK *(Contd.)*			
Ward 1 (Concld.)	7	1-651	1-819	Saradanagar
	8	1-820	1-950	do
	9	1-951	1-1089	do
Ward 2	10	2-1	2-114	Kennedy road, Sivalayam Temple street, Ganganamma Temple street, Talupulavari street
	11	2-115	2-215	Jammalamadakavari street, Lakkarajuvari street, Mahareddivari street
	12	2-216	2-300	Pulavarthakulavari street, Patanagavari Agraharam street, Kanagalavari street
	13	2-301	2-410	Gudisevari street, Vinnakota Venkataswami Naidu street, Gowda street
	14	2-411	2-514	Sri Malleswara Swamy Temple street, Vinnakotavari street, Kalimedivari street, Gadireddivari street
Ward 3	15	3-1	3-80	Beebi Astana road, Burravari street, Bara Imam Punja street, Kondadasulavari street
	16	3-81	3-185	Vadlamudivari street, Kanayamvari street, Vinnakota Venkataswamy Naidu street
	17	3-186	3-290	Varregudem street, Amudala Thota street, Vinnakota Venkataswamy street
	18	3-291	3-374	Vinnakota Venkataswamy street, Bara Imam Punja street, Champai street
	19	3-375	3-446	Raza Ali Khan street, Inuguduru police station road, Kennedy road, Irani street
Ward 4	20	4-1	4-65	Sadak road, Desabhaktha Venkatappaiah street
	21	4-66	4-140	Desabhaktha Venkatappaiah street, Kopallevari street, National College road
	22	4-141	4-230	National College road, Kopallevari street, Basavaraju street, Sadak road
	23	4-231	4-310	Shankar Mattam road, Mangalivari street, Basavaraju street, Nukalavari street
	24	4-311	4-395	Shankar Mattam road, Annambhotlavari street Basavaraju street
	25	4-396	4-490	Basavaraju street, Puppalavari street, College road
	26	4-491	4-570	College road, Basavaraju street, Deshbhaktha Venkatappaiah street
	27	4-571	4-635	Kopallevari street, Deshbhaktha Venkatappaiah street, National College road
	28	4-636	4-735	Desabhaktha Venkatappaiah street, Karnala street, Satanula street

STATEMENT SHOWING THE DETAILS OF THE AREAS INCLUDED IN THE ENUMERATION BLOCKS OF URBAN AREAS OF KRISHNA DISTRICT

Ward or Block or Locality No.	E. B. No.	House Nos. From	House Nos. To	Description of the area covered in each Enumeration Block
1	2	3	4	5
	X MACHILIPATNAM TOWN (Class II) BANDAR TALUK (*Contd.*)			
Ward 4 (Concld.)	29	4-736	4-800	Sivalingaiah Mattam road
	30	4-801	4-900	Satanula Veedhi
	31	4-901	4-970-3	Satanula Veedhi. Maggala Colony Road
	32	4-971	4-1043	Maggala Colony Road, National College Road, Brahmana Agraharam
Ward 5	33	5-1	5-85	Kennedy Road, Hazarat Abbas Street
	34	5-86	5-165	Hazrat Abbas Street, Sowdagar Md. Ibrahim Street
	35	5-166	5-220	Sowdagar Md. Ibrahim Street, Kunapareddivari Street, Fathullabada Street
	36	5-221	5-275	Sannalavari Street, Fathullabada Street, Sowdagar Md. Ibrahim Street
	37	5-276	5-360	Middevari Street, Kennedy Road, Javvarupet Road, Azad Road
	38	5-361	5-417	Azad Road, Hazrat Abbas Street
Ward 6	39	6-1	6-95	Javvarupet Street, Md. Gori Street, Kennedy Road
	40	6-96	6-390	Kennedy Road, Masjid Road, Pattabhi Road, Medara Bazar, Ring Road
	41	6-391	6-475	Minerva Talkies Road
	42	6-476	6-585	Minerva Talkies Road, Maszid Road and behind J. Branch School
	43	6-586	6-695	Vankayalavari Street, Vijayalakshmi Rice Mill Road, Azad Road
Ward 7	44	7-1	7-70	Rajendra Prasad Road
		7-165	7-213	Azad Road
		7-236	7-247	Nidubonduvari Street
		7-472	7-491	Azad Road
		7-552	7-570	Ramalayam Street
		7-584	7-611	Desabhaktha Konda Venkatappaiah Street
	45	7-71	7-164	Ring Road, Koneru Centre
		7-214	7-235	Nadigonduvari Street
		7-248	7-339	Tadepallevari Factory Street, Turlapativari Street, Ramakrishna Talkies Road
	46	7-340	7-419	Kanthetivari Street, Sarvavari Street, Tangi-alavari Street, Tummalapallivari Street
	47	7-420	7-471	Turlapati Venkateswara Rao Street, Dass Street
	48	7-492	7-551	Basavarajuvari Street
		7-571	7-583 & 612	Palakurthivari Street, Turlapativari Street, Venkateswara Swamy Temple Street, Rajendra Prasad Road
Ward 8	49	8-1	8-106	Rajendra Prasad Road, Water Works Lane

STATEMENT SHOWING THE DETAILS OF THE AREAS INCLUDED IN THE ENUMERATION BLOCKS OF URBAN AREAS OF KRISHNA DISTRICT

Ward or Block or Locality No.	E. B. No.	House Nos. From	House Nos. To	Description of the area covered in each Enumeration Block
1	2	3	4	5
	X MACHILIPATNAM TOWN (Class I) BANDAR TALUK (*Contd.*)			
Ward 8 (Concld.)	50	8-107	8-205	Yadavula Lane, Rajendra Prasad Road, Turagavari Street, Pampula Cheruvu Street
	51	8-206	8-285	Turagavari Street, Turlapati Venkateswara Rao Veedhi
	52	8-286	8-385	Annavajjulavari Veedhi, Turlapati Venkateswara Rao Street
	53	8-386	8-472	Vemulavari Veedhi, Pasumarthivari Veedhi, Water Works Road
Ward 9	54	9-1	9-100	Kasanigudem Road, Dr. Rajendra Prasad Road, Kummaragudem Street
	55	9-101	9-170	Kummaragudem Street, Dr. Rajendra Prasad Road
	56	9-171	9-239	Dr. Rajendra Prasad Road, Vandamsetti Krishna Rao Street
	57	9-240	9-314	Golladi Narayana Street, South of Ambedkar Road
	58	9-315	9-380-31	South of Ambedkar Road, North of Ambedkar Road, Jagajeevan Nagar South
	59	9-381	9-452	Jagajeevan Nagar North
	60	9-453	9-562	Jagajeevan Nagar north, Yerukala Street-1 west Yerukala Street, east bit-1
	61	9-563	9-666	Yerukala Street east bit-1, Rubbish Depot. Road north
	62	9-667	9-737	Vandamsettivari Street, Rubbish Depot. Road
	63	9-738	9-809	Rubbish Depot. Road south, Rubbish Depot. road north
Ward 10	64	10-1	10-115	Dr. Rajendra Prasad Road, Vandamsettivari Street, Pacherlavari Street
	65	10-116	10-222	Pacherlavari Street, Mingu Sundaramma Street, Galla Adinarayana Street
	66	10-221	10-307	Vandamsetti Krisna Rao Road, Anumukondavari Street, Kandulavari Street
	67	10-308	10-417	Bobbili Gopala Swamy Temple Street, Beeramvari Street, Hanumakondavari Street
Ward 11	68	11-1	11-100	Vivekananda Road, Vissamsettivari Factory Lane, Jalduvari Street
	69	11-101	11-214	Jalduvari Street, Vivekananda Road
	70	11-215	11-330	Godavarthivari Street, Seelamvari Street, Vivekananda Road, Sivalayam Street
	71	11-331	11-1074	Ravindranath Tagore Road, Pallapothuvari Street, Cloth Bazar Street, Ramamohan Roy Road

STATEMENT SHOWING THE DETAILS OF THE AREAS INCLUDED IN THE ENUMERATION BLOCKS OF URBAN AREAS OF KRISHNA DISTRICT

Ward or Block or Locality No.	E. B. No.	House Nos. From	House Nos. To	Description of the area covered in each Enumeration Block
1	2	3	4	5
	X MACHILIPATNAM TOWN (Class I) BANDAR TALUK (*Contd.*)			
Ward 12	72	12-1	12-95	Contonment Road, Cattle Depot Road, Aswadhativari Street, Kondiparthivari Street
	73	12-96	12-175	Kondiparthivari Street, Jidduvari Lane, Ramalayam Street, Aswadhativari Street
	74	12-176	12-255	Chilamkurthivari Street, Repallevari Lane
	75	12-256	12-345	Chilamkurthivari Street, Aswadhativari Street, Rekapallivari Street, Kanthetivari Street
	76	12-346	12-426	Kanthetivari Street, Sivalayam Street, Jidduvari Street, Aswadhativari Street
Ward 13	77	13-1	13-100	Daredlavari Street, Kandulavari Street, Bobbili Gopala Swamy Temple Street
	78	13-101	13-183	Anumukonda Subba Rao Street, Vinnakota Dharma Rao Street, Yadavula Street
	79	13-184	13-260	Vinnakotavari Street, Vinnakota Balakotaiah Street, Ramabhajana Thota Street
	80	13-261	13-345	Panchakarlavari Street, Maddurivari Street, Mandapam Street
	81	13-346	13-485	Parasavari Street, Ramalayam Street, Gopalapuram Ganganamma Temple Street
Ward 14	82	14-1	14-85	Anumukonda Subba Rao Street, Vivekananda Street
	83	14-86	14-145	Vinnakota Balakotaiah Street, Ponnuruvari Street, Narayanapuram Street
	84	14-146	14-229	Narayanapuram Road, Pambalagudem Street
	85	14-230	14-306	Narayanapuram Street, Edepalli drain Road
	86	14-307	14-410	Anjaneya Swamy Temple Street, Edepalli drain Road, District Court Road
	87	14-411	14-480	District Court Road, Narayanapuram Street, Upparagudem Street
Ward 15	88	15-1	15-85	Annibesent Road, Rangachari Nagar, Zilla Court area
	89	15-86	15-210	Zilla Court area, Church Road, Anandapeta Road
	90	15-211	15-325	Anandapeta area, Machavaram Road
	91	15-326	15-412	Machavaram Road, Edepalli New Road
	92	15-413	15-475	Edepalli New Road, Narayanapuram Road
	93	15-476	15-540	Narayanapuram Road, Vakavari Street, Kokavari Street
	94	15-541	15-599	Singaraju Street, Rama Rao Nagar

STATEMENT SHOWING THE DETAILS OF THE AREAS INCLUDED IN THE ENUMERATION BLOCKS OF URBAN AREAS OF KRISHNA DISTRICT

Ward or Block or Locality No.	E. B. No.	House Nos. From	House Nos. To	Description of the area covered in each Enumeration Block
1	2	3	4	5
	X MACHILIPATNAM TOWN (Class I) BANDAR TALUK (*Contd.*)			
Ward 16	95	16-1	16-100	Church Road, Valandapalem Road, Pedana Road, Ganganamma Temple Road
	96	16-101	16-185	Ganganamma Temple Road, Machavaram Road
	97	16-186	16-295	Machavaram Road, Ganganamma Temple Street, Valandapalem Road
	98	16-296	16-360	Ratnam Bazar Road, Church Road
	99	16-361	16-400	Church Road, Josyulavari Thota
	100	16-401	16-470	Josyulavari Thota
	101	16-471	16-504	Josyulavari Thota, Ravindranath Tagore Road
17	102	17-1	17-75	Varanasi Street, Taluk Office Road, Bukkavari Street, Municipal Lane
	103	17-76	17-132	Bukkavari Street, Tyagaraja Swamy Street, Dr. Annibesent Road
	104	17-133	17-255	Dr. Annibesent Road, Road No. 4, Road No. 3, Road No. 2, C. K. Naidu Road
	105	17-256	17-320	Road No. 4, Dr. Annibesent Road, Road No. 5, State Bank Road
	106	17-321 17-425	17-397 17-450	Ravindranath Tagore Road, Tyagaraja Swamy Street
	107	17-398	17-424	Municipal Lane, Emmanenivari Street, Municipal Lane
	108	17-451	17-576	Municipal Lane, Thota Peraiah Naidu Road, Potti Sreeramulu Road
18	109	18-1	18-95	Ravindranath Tagore Road, K. C. K. Naidu Road, Koppisettivari Street
	110	18-96	18-186	Yadava Street, Koppisettivari Street, Gowda Street
	111	18-187	18-245	Gowda Street, Koppisettivari Street, Yadava Street, Ambarayya Agraharam Lane
	112	18-246	18-320	Akunurivari Street, Kokavari Street, Ambarayya Agraharam Lane
	113	18-321	18-438	Inalavari Street, K. C. K. Naidu Road, Ravindranath Tagore Road
19	114	19-1	19-95	Manginapudi Road, Chilakalapudi Main Road, Tem. eastern side Road
	115	19-96	19-190	Chilakalapudi Road No. 2, Chilakalapudi Road No. 4, Chilakalapudi Road No. 5
	116	19-191	19-290	Chilakalapudi Road No. 3, Chilakalapudi Road No. 6
	117	19-291	19-405	Chilakalapudi Road No. 1, Chilakalapudi Road No. 8

STATEMENT SHOWING THE DETAILS OF THE AREAS INCLUDED IN THE ENUMERATION BLOCKS OF URBAN AREAS OF KRISHNA DISTRICT

Ward or Block or Locality No.	E. B. No.	House Nos. From	House Nos. To	Description of the area covered in each Enumeration Block
1	2	3	4	5
	X MACHILIPATNAM TOWN (Class I) BANDAR TALUK (*Contd.*)			
Ward 9 (Concld.)	118	19-406	19-455	Circarthota Road No. 1, Industrial Estate Road Circarthota Road No. 2
	119	19-456	19-565	Circarthota Road No. 2, Circarthota Road No. 3
	120	19-566	19-655	Circarthota Road No. 10, Circarthota Road No. 11, Industrial Estate Road
	121	19-656	19-725	Circarthota Road No. 16, Circarthota Road No. 13, Manginipudi Road
20	122	20-1	20-45	Ravindranath Tagore Road, Private Lane, Dwaram Venkata Swamy Naidu Road
	123	20-46	20-90	Municipal Road, Ravindranath Tagore Road, Gandhinagar Road
	124	20-91	20-155	Gandhinagar Road, Layout Road, Ravindranath Tagore Road
	125	20-156	20-240	Circarthota Road, Municipal Road
	126	20-241	20-305	Brahmapuram Layout Road, Layout Road, Brahmapuram Road
	127	20-306	20-350	Layout Road, Kennedy Road, Circarthota Road
	128	20-351	20-430	Circarthota Road, Manginipudi Road, Municipal Road
	129	20-431	20-525	Municipal Road, Kennedy Road
	130	20-526	20-579	Municipal Road, Kennedy Road, Dwaram Venkata Swamy Naidu Road
	131	20-580	20-697	Layout Road, Noble Road, Kara Agraharam Road
21	132	21-1	21-125	Collector's Office Road, Layout Road No. 2
	133	21-126	21-220	Collector's Office Road, Kokavari Street, Vardhivenivari Street, Kennedy Road
	134	21-221	21-300	Kennedy Road, Veterinary Hospital Road, Noble Road. Tennis Compound Lane
	135	21-301	21-390	Railpet, Noble Road, Bhaskarapuram Road No. 1, Bhaskarapuram Road No. 2
	136	21-391	21-480	Bhaskarapuram Road No. 2, Bhaskarapuram Road No. 3, Bhaskarapuram Road No.4
	137	21-481	21-545	Noble Road, Municipal Lane
	138	21-546	21-600	Municipal Lane, Frenchpet Road, Kennedy Road
	139	21-601	21-682	Church Lane, Kennedy Road, Frenchpet Road
22	140	22-1	22-75	Kennedy Road, Katakamsettivari Lane, Collector's Office Road
	141	22-76	22-149	Kokavari Street, Collector's Office Road, Thota Perayya Naidu Road

STATEMENT SHOWING THE DETAILS OF THE AREAS INCLUDED IN THE ENUMERATION BLOCKS OF URBAN AREAS OF KRISHNA DISTRICT

Ward or Block or Locality No.	E. B. No.	House Nos. From	House Nos. To	Description of the area covered in each Enumeration Block
1	2	3	4	5
	X MACHILIPATNAM TOWN (Class I) BANDAR TALUK (*Contd.*)			
Ward 22 (Concld.)	142	22-150	22-165	Collector's Office Road
		22-181	22-182	Jangam Kotayya Street
		22-195	22-217	Aichalvari Street, Rahiman Street
		22-226	22-234	Abdul Sattar Street, Mosque Lane
		22-240	22-278	Emanivari Street
	143	22-166	22-180	Collector's Office Road
		22-183	22-194	Jangam Kotaiah Street
		22-218	22-225	Jangam Kotaiah Street, Abdul Sattar Street
		22-235	22-239	Abdul Sattar Street, Mosque Lane
		22-279	22-285	Emmanenivari Street
	144	22-286	22-350	Old Excise Office Road, Abdul Sattar Street, Aichalvari Street, Thota Perayya Naidu Road
23	145	23-1	23-130	Potti Sreeramulu Street, Shaik Imam Road No. II, Shaik Imam Road No. III
	146	23-131	23-199	Agraharam Lane No. 8, Shaik Imam Lane No. II, Agraharam Lane No. 9
	147	23-200	23-290	Venkateswara Swamy Temple Street, Noble Road
	148	23-291	23-400	Kennedy Road, Reddy Naidu Road
24	149	24-1	24-130	Ravindranath Tagore Road, Potti Sreeramulu Road
	150	24-131	24-220	Kennedy Road, Nagoji Sandu, Potti Sreeramulu Road
	151	24-221	24-320	Potti Sreeramulu Road, Chitturivari Veedhi, Mangalivari Street
	152	24-321	24-465	Samayamanthulavari Street, Vyasamvari Sandu
	153	24-466	24-594	Potti Sreeramulu Road, Bhagavathulavari Street
25	154	25-1	25-70	Ramamohan Roy Road, Kennedy Road, Jangalavari Veedhi
	155	25-71	25-170	Jangalavari Veedhi, Kennedy Road, Rottelavari Veedhi
	156	25-171	25-270	Rottelavari Veedhi, Kennedy Road, Jagannadhapuram
	157	25-271	25-370	Kennedy Road, Ramamohan Roy Road, Buttaipet Hall Road
	158	25-371	25-440	Buttaipet Hall Road, Pattabhi Road, Talupulavari Veedhi
	159	25-441	25-596	Daravari Veedhi, Gonelavari Veedhi, Kennedy Road, Pattabhi Road

STATEMENT SHOWING THE DETAILS OF THE AREAS INCLUDED IN THE ENUMERATION BLOCKS OF URBAN AREAS OF KRISHNA DISTRICT

Ward or Block or Locality No.	E. B. No.	House Nos. From	House Nos. To	Description of the area covered in each Enumeration Block
1	2	3	4	5
	X MACHILIPATNAM TOWN (Class I) BANDAR TALUK *(Contd.)*			
Ward 26	160	26-1	26-90	Buttaipet Hall Road, Aravagudem Road, Mamidibattulavari Veedhi
	161	26-91	26-145	Mamidibattulavari Veedhi, Aravagudem Road, Dinavahivari Veedhi
	162	26-146	26-215	Dinavahivari Veedhi, Aravagudem Road, Maseedu Sandu
	163	26-216	26-290	Maseedu Sandu, Aravagudem Road, Buttaiahapet Road, Ramamohan Roy Road
	164	26-291	26-354	Ramamohan Roy Road
	165	26-355	26-411	Ramamohan Roy Road, Kasinadhunivari Street, Potti Sreeramulu Road
27	166	27-1	27-95	Kennedy Road, Gunduvari Street, Koovivari Street
	167	27-96	27-175	Hari Nagabhushanam Street, Gunduvari Street
	168	27-176	27-250	Puranamvari Street, Majeti Narasimha Street, Yendurivari Thota Street
	169	27-251	27-330	Talupulavari street, Pattabhi road, D. V. Subba Rao Road
	170	27-331	27-395	Gonelavari Street, Mandulagudem Street, Kanakadurga Gudi Street
	171	27-396	27-445	Kanakadurga Gudi Street, Samavari Street
28	172	28-1	28-95	Samavari Street, Samantulavari Street, Rallapallivari Street
	173	28-96	28-200	Krovivari Street, Samavari Street
	174	28-201	28-270	D. V. Subba Rao Street, Circlepet Road, Potarajuvari Street
	175	28-271	28-350	Circlepet Road, Vetchavari Street, Tikkisettivari Street
	176	28-351	28-440	Vetchavari Street, Renduchintalavari Street, Maddurivari Street
	177	28-441	28-525	Yadavula Street, Vetchavari Street, Circlepet Road, D. V. Subba Rao Road
	178	28-526	28-615	Tikkisettivari Street, D. V. Subba Rao Road, Jallalpet drain Street
	179	28-616	28-705	Mangali Street, Udayagirivari Street, Anjaneya Swamy Temple Street
	180	28-706	28-800	Pakivari Street, Manepallivari Street
	181	28-801	28-890	Manepallivari Street, Jallalpet Cheruvu street, Jallalpet drain Street
	182	28-891	28-959	Kennedy Road
29	183	29-1	29-39	Majetivari Street, Vissamsettivari Street

STATEMENT SHOWING THE DETAILS OF THE AREAS INCLUDED IN THE ENUMERATION BLOCKS OF URBAN AREAS OF KRISHNA DISTRICT

Ward or Block or Locality No.	E. B. No.	House Nos. From	House Nos. To	Description of the area covered in each Enumeration Block
1	2	3	4	5
	X MACHILIPATNAM TOWN (Class I) BANDAR TALUK *(Contd.)*			
Ward 29 (Cocld.)	184	29-40	29-75	Vissamsettivari Street, Police Station Road
	185	29-76	29-165	Police Station Road, Vissamsettivari Street, Gadekhana Street
	186	29-166	29-220	Vissamsettivari Street, Municipal Lane, Guttivari Street, Annamvari Street
	187	29-221	29-300	Annamvari Street, Vissamsettivari Street, Vutlavari Street, Guttivari Street
	188	29-301	29-385	Pingalivari Street, Yerravari Street, Municipal Street, Kattavari Street
	189	29-386	29-465	Municipal Street, Ankamma Temple Street, Kennedy Road
30	190	30-1	30-19	Station Road, Noble Road
	191	30-20	30-21 and 55	Ramamohan Roy Road, Noble Road
	192	30-56	30-120	Ramamohan Roy Road, Keta Challamma Choultry Road, Station Road
	193	30-121	30-205	Station Road, R. Venkataratnam Naidu Street, Ramamohan Roy Road
	194	30-206	30-295	Dr. Pattabhi Road, Nadakuditivari Street, Mansingh Street
	195	30-296	30-360	Mansingh Street, Humayun Road
	196	30-361	30-450	Mansingh Street, Dr. Pattabhi Road, Bombay Canal Street, Mustakhanpet
	197	30-451	30-560	Mustakhanpet, Dr. Pattabhi Road, Vinnakotavari Street, D. V. Subba Rao Street
	198	30-561	30-635	D. V Subba Rao Street, Mustakhanpet, Dontulamma Temple Street
	199	30-636	30-735	Dontulamma Temple Street, Vullingipalem Street, Harijanawada
	200	30-736	30-840	Vullingipalem Street
	201	30-841	30-935	do
	202	30-936	30-986	do
31	203	31-1	31-75	Chinna Street
	204	31-76	31-157	Chinna Street, Fort Road, Rajaratnapuram, Warf Road
	205	31-158	31-215	Warf Road, Venugopala Swamy Temple Street
	206	31-216	31-300	Venugopala Swamy Temple Street
	207	31-301	31-412	do
32	208	32-1	32-95	Fort Road, Pedda Street, Anduri Satyam Municipal Street, Municipal Street

STATEMENT SHOWING THE DETAILS OF THE AREAS INCLUDED IN THE ENUMERATION BLOCKS OF URBAN AREAS OF KRISHNA DISTRICT

Ward or Block or Locality No.	E. B. No.	House Nos. From	House Nos. To	Description of the area covered in each Enumeration Block
1	2	3	4	5
	X MACHILIPATNAM TOWN (Class I) BANDAR TALUK (*Concld.*)			
Ward 32 (Concld.)	209	32-96	32-190	Rajaratnapuram, Warf Road, Venugopala Swamy Temple Street
	210	32-191	32-285	Ramalayam Municipal Street, Balagam Chinna Rao Street, Juvvichettu Street
	211	32-286	32-384	Municipal School Road, Venugopala Swamy Temple Road, Ramalayam Street
	XIV PEDANA TOWN (Class III) BANDAR TALUK			
Block 1	78	1-1	1-92	
	79	1-93	1-222	
2	80	2-1	2-138	
	81	2-139	2-274	
3	82	3-1	3-112	
	83	3-113	3-222	
4	84	4-1	4-58	
	85	4-59	4-165	
5	86	5-1	5-118	
	87	5-119	5-222	
6	88	6-1	6-106	
	89	6-107	6-201	
7	90	7-1	7-92	Not available
	91	7-93	7-196	
8	92	8-1	8-108	
	94	8-109	8-208	
9	95	9-1	9-39	
	96	9-40	9-132	
	97	9-133	9-225	
10	93	10-1	10-35	
	98	10-40	10-170	
	99	10-171	10-286	
11	100	11-1	11-73	
	101	11-74	11-143	
	102	11-144	11-213	
12	103	12-1	12-79	
	104	12-80	12-172	
13	105	13-1	13-102	
	106	13-110	13-182	
14	107	14-1	14-147	
	108	14-148	14-283	

STATEMENT SHOWING THE DETAILS OF THE AREAS INCLUDED IN THE ENUMERATION BLOCKS OF URBAN AREAS OF KRISHNA DISTRICT

Ward or Block or Locality No.	E. B. No.	House Nos. From	House Nos. To	Description of the area covered in each Enumeration Block
1	2	3	4	5
	XIV PEDANA TOWN (Class III) BANDAR TALUK (*Concld.*)			
Block 15	109	15-1	15-47	
	110	15-48	15-112	
	111	15-113	15-181	
16	112	16-1	16-116	
	113	16-117	16-246	Not available
	114	16-247	16-384	
	115	16-385	16-427	
17	116	17-1	17-81	
	117	17-82	17-204	
	118	17-205	17-341	

APPENDIX TO URBAN PRIMARY CENSUS ABSTRACT

TOTAL, SCHEDULED CASTES AND SCHEDULED TRIBES POPULATION—URBAN BLOCK-WISE

Location Code No.	Name of Town/Ward/Urban Block	E. B. No.	Total Population	Scheduled Castes	Scheduled Tribes
1	2	3	4	5	6
			DIVI TALUK		
6/18/1	**AVANIGADDA TOWN (P)**		**19,375**	**2,269**	**588**
	Block 1	**Total**	**2,126**	**300**	**153**
		160	743	24	104
		193	406	116	..
		194	215	100	..
		195	102	58	..
		196	660	2	49
	2	**Total**	**2,817**	**216**	**282**
		160	74	5	..
		161	681	59	9
		162	597	16	60
		163	848	136	213
		164	617	..	..
	3	**Total**	**2,247**	**68**	**83**
		165	656	..	..
		166	663	25	9
		167	670	5	2
		168	258	38	72
	4	**Total**	**970**	**8**	..
		168	346	..	..
		169	624	8	..
	5	**Total**	**1,746**	**38**	**3**
		170	710	2	..
		171	695	36	3
		172	341	..	..
	6	**Total**	**1,679**	**9**	..
		172	384	..	..
		173	631	6	..
		174	664	3	..
	7	**Total**	**1,124**	**33**	**23**
		175	607	10	..
		176	517	23	23
	8	**Total**	**1,198**	**860**	..
		177	166	140	..
		178	661	469	..
		179	371	251	..
	9	**Total**	**1,353**	**106**	**1**
		180	386	79	1
		181	608	..	..
		182	359	27	..
	10	**Total**	**477**	..	**33**
		183	255	..	33
		184	222	..	..

APPENDIX TO URBAN PRIMARY CENSUS ABSTRACT

TOTAL, SCHEDULED CASTES AND SCHEDULED TRIBES POPULATION—URBAN BLOCK-WISE

Location Code No.	Name of Town/Ward/Urban Block	E. B. No.	Total Population	Scheduled Castes	Scheduled Tribes
1	2	3	4	5	6
		DIVI TALUK			
6/18/I	**AVANIGADDA TOWN (P) (Concld.)**				
	Block 11	**Total**	**1,231**	**195**	..
		184	356	195	..
		185	649	..	..
		186	226	..	..
	12	**Total**	**1,017**	..	**10**
		187	483	..	10
		188	534	..	..
	13	**Total**	**306**	..	..
		189	306	..	..
	14	**Total**	**955**	**318**	..
		190	605	293	..
		191	350	25	..
	15	**Total**	**129**	**118**	..
		192	129	118	..
		DIVI TALUK			
6/18/II	**CHALLAPALLE TOWN (P)**		**11,717**	**1,100**	**389**
	Block 1	**Total**	**771**	**522**	..
		14	771	522	..
	2	**Total**	**484**	**23**	..
		15	484	23	..
	3	**Total**	**996**	**3**	..
		15	258	..	..
		16	738	3	..
	4	**Total**	**586**	**3**	..
		17	586	3	..
	5	**Total**	**1,051**	**78**	..
		17	122	..	..
		18	810	78	..
		20	119	..	..
	6	**Total**	**655**	**19**	..
		20	570	19	..
		21	85	..	..
	7	**Total**	**925**	..	..
		21	562	..	..
		22	363	..	..
	8	**Total**	**687**	**4**	..
		22	294	..	..
		23	393	4	..
	9	**Total**	**729**	**5**	..
		23	234	..	..
		24	495	5	..

APPENDIX TO URBAN PRIMARY CENSUS ABSTRACT

TOTAL, SCHEDULED CASTES AND SCHEDULED TRIBES POPULATION—URBAN BLOCK-WISE

Location Code No.	Name of Town/Ward/Urban Block	E. B. No.	Total Population	Scheduled Castes	Scheduled Tribes
1	2	3	4	5	6
			DIVI TALUK		
6/18/II	**CHALLAPALLE TOWN (P) (Concld.)**				
	Block 10	**Total**	**631**	**13**	**19**
		25	631	13	19
	11	**Total**	**1,105**	**116**	**256**
		24	185	..	..
		26	920	116	256
	12	**Total**	**230**	..	..
		27	230	..	..
	13	**Total**	**326**	..	..
		28	326	..	..
	14	**Total**	**416**	..	..
		27	416	..	..
	15	**Total**	**540**	..	..
		28	360	..	..
		29	180	..	..
	16	**Total**	**632**	..	..
		19	632	..	..
	17	**Lotal**	**774**	**159**	**114**
		30	183	62	..
		31	591	97	114
	18	**Total**	**179**	**155**	..
		29	179	155	..
			GANNAVARAM TALUK		
6/8/III	**GANNAVARAM TOWN (P)**		**12,478**	**1,129**	**278**
	Block 1	**Total**	**2,008**	**208**	**37**
		42	864	48	31
		43	687	134	6
		44	457	26	..
	2	**Total**	**1,315**	**61**	**68**
		44	198	45	6
		45	648	13	..
		46	469	3	62
	3	**Total**	**875**	**25**	**11**
		46	167	..	..
		47	580	25	11
		48	128	..	..
	4	**Total**	**1,126**	**10**	**4**
		48	442	..	..
		49	684	10	4

APPENDIX TO URBAN PRIMARY CENSUS ABSTRACT

TOTAL, SCHEDULED CASTES AND SCHEDULED TRIBES POPULATION—URBAN BLOCK-WISE

Location Code No.	Name of Town/Ward/Urban Block	E. B. No.	Total Population	Scheduled Castes	Scheduled Tribes
1	2	3	4	5	6
			GANNAVARAM TALUK		
6/8/III	**GANNAVARAM TOWN (P) (Concld.)**				
	Block 5	**Total**	**1,852**	**85**	**18**
		50	677	11	16
		51	707	52	..
		52	468	22	2
	6	**Total**	**1,063**	**42**	**34**
		52	177	5	9
		53	699	18	16
		54	187	19	9
	7	**Total**	**716**	**46**	**3**
		54	531	46	3
		55	185	..	..
	8	**Total**	**799**	**13**	**42**
		55	321	11	..
		56	478	2	42
	9	**Total**	**537**	**53**	**1**
		56	155	46	1
		57	382	7	..
	10	**Total**	**346**	**3**	..
		57	346	3	..
	11	**Total**	**931**	**559**	**51**
		58	564	414	..
		59	367	145	51
	12	**Total**	**545**	..	..
		60	280	..	..
		61	265	..	..
	13	**Total**	**365**	**24**	**9**
		61	365	24	9
			GUDIVADA TALUK		
6/11/IV	**GUDIVADA TOWN (M)**		**83,198**	**5,654**	**858**
	Ward 1	**Total**	**6,011**	**688**	**150**
		1	680	19	..
		2	723	31	39
		3	592	53	..
		4	701	182	..
		5	687	39	..
		6	608	5	..
		7	609	..	..
		8	794	3	111
		9	617	356	..

APPENDIX TO URBAN PRIMARY CENSUS ABSTRACT

TOTAL, SCHEDULED CASTES AND SCHEDULED TRIBES POPULATION—URBAN BLOCK-WISE

Locaation Code No.	Name of Town/Ward/Urban Block	E. B. No.	Total Population	Scheduled Castes	Scheduled Tribes
1	2	3	4	5	6
		GUDIVADA TALUK			
6/11/IV	**GUDIWADA TOWN (M) (Contd.)**				
	Ward 2	**Total**	**3,716**	**76**	**58**
		10	644	6	32
		11	705	63	..
		12	867	5	23
		13	721	2	3
		14	779	..	..
	3	**Total**	**2,749**	**63**	**1**
		15	692	..	..
		16	568	..	..
		17	838	63	1
		18	651	..	..
	4	**Total**	**3,120**	**2**	..
		19	597	..	..
		20	628	..	..
		21	864	2	..
		22	597	..	..
		23	434	..	..
	5	**Total**	**3,839**	**259**	**1**
		24	630	29	1
		25	638	..	..
		26	766	121	..
		27	647	6	..
		28	719	89	..
		29	439	14	..
	6	**Toral**	**4,492**	**241**	69
		30	689	..	69
		31	685	..	..
		32	671	32	..
		33	681	209	..
		34	635	..	..
		35	641	..	..
		36	490	..	..
	7	**Total**	**2,704**	**1**	**2**
		37	779	1	2
		38	838	..	..
		39	671	..	..
		40	416	..	..
	8	**Total**	**5,282**	**20**	**82**
		41	745	12	36
		42	721	..	..
		43	668	1	..
		44	708	..	31
		45	580	1	..
		46	532	..	15
		47	586	..	..
		48	742	6	..

APPENDIX TO URBAN PRIMARY CENSUS ABSTRACT

TOTAL, SCHEDULED CASTES AND SCHEDULED TRIBES POPULATION—URBAN BLOCK-WISE

Locaation Code No.	Name of Town/Ward/Urban Block	E. B. No.	Total Population	Scheduled Castes	Scheduled Tribes
1	2	3	4	5	6
			GUDIVADA TALUK		
6/11/IV	GUDIVADA TOWN (M) (Contd.)				
	Ward 9	**Total**	**2,647**	**58**	**94**
		49	844	35	92
		50	707	19	2
		51	539	..	..
		52	557	4	..
	10	**Total**	**3,993**	**122**	..
		53	792	14	..
		54	491	..	..
		55	702	..	..
		56	759	1	..
		57	774	105	..
		58	475	2	..
	11	**Total**	**6,617**	**294**	**29**
		59	657	75	1
		60	474	1	..
		61	902	95	22
		62	532	36	..
		63	536	15	..
		64	758	8	..
		65	786	13	1
		66	618	10	..
		67	632	18	5
		68	722	23	..
	12	**Total**	**1,843**	**159**	**5**
		69	705	137	5
		70	621	13	..
		71	517	9	..
	13	**Total**	**4,985**	**271**	**115**
		72	675	24	..
		73	644	16	..
		74	758	80	36
		75	607	17	..
		76	690	6	..
		77	1,044	110	16
		78	567	18	63
	14	**Total**	**2,675**	**360**	**28**
		79	761	110	..
		80	674	18	..
		81	643	87	22
		82	597	145	6
	15	**Total**	**2,989**	**343**	**2**
		83	857	50	2
		84	757	..	..
		85	710	53	..
		86	665	240	..

APPENDIX TO URBAN PRIMARY CENSUS ABSTRACT

TOTAL, SCHEDULED CASTES AND SCHEDULED TRIBES POPULATION—URBAN BLOCK-WISE

Location Code No.	Name of Town/Ward/Urban Block	E. B. No.	Total Population	Scheduled Castes	Scheduled Tribes
1	2	3	4	5	6
			GUDIVADA TALUK		
6/11/IV	**GUDIVADA TOWN (M) (Concld.)**				
	Ward 16	**Total**	**5,912**	**156**	**47**
		87	601	9	..
		88	720	14	..
		89	700	3	..
		90	625	..	..
		91	642	13	..
		92	947	26	47
		93	710	..	..
		94	967	91	..
	17	**Total**	**3,645**	**837**	**22**
		95	829	248	..
		96	892	71	22
		97	525	424	..
		98	614	8	..
		99	785	86	..
	18	**Total**	**4,861**	**890**	**80**
		100	613	84	4
		101	656	63	..
		102	649	394	..
		103	621	12	36
		104	789	28	..
		105	693	128	33
		106	840	181	7
	19	**Total**	**3,948**	**683**	**50**
		107	621	171	..
		108	652	185	43
		109	784	156	..
		110	757	124	7
		111	583	38	..
		112	551	9	..
	20	**Total**	**4,170**	**131**	**23**
		113	782	32	10
		114	706	46	3
		115	656	51	..
		116	619	2	..
		117	659	..	..
		118	748	..	10
			VIJAYAWADA TALUK		
6/9/V	**GUNADALA TOWN (P)**		**24,310**	**2,299**	**287**
	Block 1	**Total**	**2,926**	**313**	**95**
		61	620	58	34
		62	805	109	13
		63	504	7	4
		64	997	139	44

APPENDIX TO URBAN PRIMARY CENSUS ABSTRACT

TOTAL, SCHEDULED CASTES AND SCHEDULED TRIBES POPULATION—URBAN BLOCK-WISE

Location Code No.	Name of Town/Ward/Urban Block	E. B. No.	Total Population	Scheduled Castes	Scheduled Tribes
1	2	3	4	5	6
			VIJAYAWADA TALUK		
6/9/V	**GUNADALA TOWN (P)**				
	Block 2	**Total**	**2,912**	**133**	**2**
		65	982	45	2
		66	718	9	..
		67	566	43	..
		68	646	36	..
	3	**Total**	**1,412**	**130**	**90**
		69	1,412	130	90
	4	**Total**	**1,454**	**5**	**10**
		70	656	4	10
		71	553	..	..
		72	245	1	..
	5	**Total**	**2,056**	**46**	**19**
		72	545	2	1
		73	646	36	18
		74	742	8	..
		75	123	..	..
	6	**Total**	**3,509**	**155**	**5**
		75	428	24	..
		76	557	23	..
		77	730	26	..
		78	741	26	..
		79	818	37	5
		80	235	19	..
	7	**Total**	**1,029**	..	..
		80	434	..	..
		81	595	..	..
	8	**Total**	**1,136**	**24**	**6**
		82	797	20	6
		83	339	4	..
	9	**Total**	**1,132**	**450**	**4**
		83	183	153	..
		84	721	281	4
		85	228	16	..
	10	**Total**	**1,811**	**412**	..
		85	482	135	..
		86	845	167	..
		87	484	110	..
	11	**Total**	**4,933**	**631**	**56**
		87	535	74	..
		88	966	417	5
		89	1,584	98	6
		90	868	5	19
		91	426	11	**26**
		92	554	26	..

APPENDIX TO URBAN PRIMARY CENSUS ABSTRACT

TOTAL, SCHEDULED CASTES AND SCHEDULED TRIBES POPULATION—URBAN BLOCK-WISE

Location Code No.	Name of Town/Ward/Urban Block	E. B. No.	Total Population	Scheduled Castes	Scheduled Tribes
1	2	3	4	5	6
		VIJAYAWADA TALUK			
RAMAVARAPPADU O.G. TO GUNADALA TOWN			**5,434**	**225**	**88**
	Block 1	**Total**	**1,402**	**76**	..
		93	794	11	..
		94	608	65	..
	2	**Total**	**1,890**	**11**	**76**
		94	*254*	*2*	..
		95	856	..	76
		96	780	9	..
	3	**Total**	**2,142**	**138**	**12**
		97	757	8	7
		98	662	..	..
		99	723	130	5
		JAGGAYYAPET TALUK			
6/1/VI JAGGAYYAPET TOWN (P)			**26,680**	**2,259**	**725**
	Block 1	**Total**	**2,383**	**26**	**7**
		102	830	17	4
		103	819	..	..
		104	734	9	3
	2	**Total**	**1,995**	**51**	**24**
		104	169	..	..
		105	748	47	..
		106	685	4	..
		107	393	..	24
	3	**Total**	**2,395**	**13**	**6**
		107	350	4	2
		108	696	2	4
		109	831	..	..
		110	518	7	..
	4	**Total**	**419**	**35**	..
		110	144	..	..
		111	275	35	..
	5	**Total**	**1,455**	**21**	**4**
		111	430	12	1
		112	1,025	9	3
	6	**Total**	**5,077**	**442**	**239**
		113	790	16	9
		114	708	..	..
		115	785	..	5
		116	952	90	166
		117	771	156	50
		118	834	119	9
		119	237	61	..

APPENDIX TO URBAN PRIMARY CENSUS ABSTRACT

TOTAL, SCHEDULED CASTES AND SCHEDULED TRIBES POPULATION—URBAN BLOCK-WISE

Location Code No.	Name of Town/Ward/Urban Block	E. B. No.	Total Population	Scheduled Castes	Scheduled Tribes
1	2	3	4	5	6
		JAGGAYYAPET TALUK			
6/1/VI	**JAGGAYYAPET TOWN (P) (Concld.)**				
	Block 7	**Total**	**622**	**65**	**6**
		119	520	65	5
		120	102	..	1
	8	**Total**	**1,888**	**173**	**221**
		120	762	47	149
		121	928	115	72
		122	198	11	..
	9	**Total**	**449**	..	..
		122	449	..	..
	10	**Total**	**1,683**	**1,085**	**31**
		123	836	386	31
		124	847	699	..
	11	**Total**	**1,879**	**41**	**88**
		125	746	6	33
		126	718	35	16
		127	415	..	39
	12	**Total**	**2,443**	**93**	**86**
		127	389	6	26
		128	904	84	60
		129	745	..	..
		130	405	3	..
	13	**Total**	**1,677**	**4**	**5**
		130	317	4	..
		131	808	..	5
		132	552	..	..
	14	**Total**	**1,673**	**21**	**3**
		132	239	3	..
		133	799	10	3
		134	635	8	..
	15	**Total**	**642**	**189**	**5**
		135	642	189	5
		KAIKALUR TALUK			
6/13/VII	**KAIKALUR TOWN (P)**		**13,223**	**800**	**92**
	Ward 1	**Total**	**1,032**	**108**	..
		39	682	86	..
		40	350	22	..
	2	**Total**	**742**	**23**	..
		40	357	23	..
		41	385	..	..
	3	**Total**	**1,015**	**6**	..
		41	326	..	..
		42	689	6	..

APPENDIX TO URBAN PRIMARY CENSUS ABSTRACT

TOTAL, SCHEDULED CASTES AND SCHEDULED TRIBES POPULATION—URBAN BLOCK-WISE

Location Code No.	Name of Town/Ward/Urban Block	E. B. No.	Total Population	Scheduled Castes	Scheduled Tribes
1	2	3	4	5	6
		KAIKALUR TALUK			
6/13/VII	**KAIKALUR TOWN (P) (Concld.)**				
	Ward 4	**Total**	**1,019**	**281**	..
		57	360	12	..
		58	659	269	..
	5	**Total**	**1,348**	**36**	..
		43	614	14	..
		44	734	22	..
	6	**Total**	**1,546**	**85**	**82**
		45	712	22	31
		46	834	63	51
	7	**Total**	**903**	..	..
		46	300	..	..
		47	603	..	..
	8	**Total**	**843**	**22**	**3**
		48	598	11	**3**
		49	245	11	..
	9	**Total**	**1,003**	**21**	..
		49	438	20	..
		50	565	1	..
	10	**Total**	**1,307**	**160**	..
		50	111	..	..
		51	587	80	..
		52	609	80	..
	11	**Total**	**1,176**	**40**	**3**
		53	785	40	3
		54	391	..	..
	12	**Total**	**1,289**	**18**	**4**
		54	363	..	..
		55	714	15	..
		56	212	**3**	4
		VIJAYAWADA TALUK			
6/9/VIII	**KANKIPADU TOWN (P)**		**10,007**	**849**	**108**
	Block 1	**Total**	**612**	**15**	..
		278	612	15	..
	2	**Total**	**916**	**16**	..
		279	690	11	..
		280	226	5	..
	3	**Total**	**745**	**82**	**20**
		280	477	39	20
		281	268	43	..

APPENDIX TO URBAN PRIMARY CENSUS ABSTRACT

TOTAL, SCHEDULED CASTES AND SCHEDULED TRIBES POPULATION—URBAN BLOCK-WISE

Location Code No.	Name of Town/Ward/Urban Block	E. B. No.	Total Population	Scheduled Castes	Scheduled Tribes
1	2	3	4	5	6
		VIJAYAWADA TALUK			
6/9/VIII	KANKIPADU TOWN (P) (Concld.)				
	Block 4	**Total**	**571**	**420**	**2**
		281	355	353	2
		282	216	67	..
	5	**Total**	**1,375**	**131**	**22**
		282	443	100	22
		283	661	31	..
		284	271	..	..
	6	**Total**	**1,197**	**7**	..
		284	439	7	..
		285	758	..	..
	7	**Total**	**975**	**25**	..
		286	762	25	..
		287	213	..	..
	8	**Total**	**667**	**10**	**22**
		287	201	..	..
		288	466	10	22
	9	**Total**	**686**	**23**	..
		288	229	..	..
		289	457	23	..
	10	**Total**	**332**	..	..
		289	109	..	..
		290	223	..	..
	11	**Total**	**622**	**74**	**15**
		291	622	74	15
	12	**Total**	**1,309**	**46**	**27**
		291	147	..	..
		292	1,162	46	27
		MYLAVARAM TALUK			
6/4/IX	KONDAPALLE TOWN (P)		**12,991**	**1,739**	**578**
	Block 1	**Total**	**1,657**	**82**	**26**
		135	744	49	14
		136	231	22	12
		151	682	11	..
	2	**Total**	**902**	..	..
		136	468	..	..
		137	434	..	..
	3	**Total**	**1,157**	**38**	**41**
		137	368	..	13
		138	623	25	28
		139	166	13	..

APPENDIX TO URBAN PRIMARY CENSUS ABSTRACT

TOTAL, SCHEDULED CASTES AND SCHEDULED TRIBES POPULATION—URBAN BLOCK-WISE

Location Code No.	Name of Town/Ward/Urban Block	E. B. No.	Total Population	Scheduled Castes	Scheduled Tribes
1	2	3	4	5	6
			MYLAVARAM TALUK		
6/4/IX	KONDAPALLE TOWN (P) Concld.)				
	Block 4	**Total**	**1,274**	**176**	**65**
		139	343	10	..
		140	931	166	65
	5	**Total**	**1,209**	**471**	..
		141	611	346	..
		142	598	125	..
	6	**Total**	**683**	**86**	..
		143	683	86	..
	7	**Total**	**707**	..	..
		144	707	..	..
	8	**Total**	**315**	..	..
		145	315	..	..
	9	**Total**	**868**	**13**	**406**
		145	372	..	..
		146	496	13	406
	10	**Total**	**563**	..	..
		146	269	..	..
		147	294	..	..
	11	**Total**	**771**	**13**	..
		147	326	..	..
		148	445	13	..
	12	**Total**	**872**	**324**	**5**
		148	244	8	..
		149	628	316	..
	13	**Total**	**649**	**389**	**36**
		150	649	389	36
	14	**Total**	**759**	**40**	**4**
		152	247	23	..
		153	512	17	4
	15	**Total**	**605**	**107**	
		154	325	17	..
		155	169	11	..
		156	111	79	..
			BANDAR TALUK		
6/17/X	MACHILIPATNAM TOWN (M)		**138,530**	**9,846**	**2,209**
	Ward 1	**Total**	**5,495**	**1,579**	**112**
		1	707	16	..
		2	675	26	14
		3	661	167	22
		4	679	3	23
		5	727	8	42
		6	627	395	2
		7	418	401	..
		8	524	249	..
		9	477	314	9

APPENDIX TO URBAN PRIMARY CENSUS ABSTRACT

TOTAL, SCHEDULED CASTES AND SCHEDULED TRIBES POPULATION—URBAN BLOCK-WISE

Location Code No.	Name of Town/Ward/Urban Block	E. B. No.	Total Population	Scheduled Castes	Scheduled Tribes
1	2	3	4	5	6
			BANDAR TALUK		
6/17/X	MACHILIPATNAM TOWN (M) (Contd.)				
	Ward 2	**Total**	**3,666**	**102**	**53**
		10	688	..	..
		11	767	..	..
		12	685	..	..
		13	752	39	53
		14	774	63	..
	3	**Total**	**3,680**	**201**	..
		15	733	..	..
		16	798	190	..
		17	739	5	..
		18	814	3	..
		19	596	3	..
	4	**Total**	**3,922**	**625**	**76**
		20	702	17	..
		21	822	..	..
		22	630	2	..
		23	645	..	..
		24	701	4	..
		25	791	25	2
		26	679	8	..
		27	705	8	..
		28	752	7	1
		29	716	7	..
		30	756	261	55
		31	536	248	18
		32	487	38	..
	5	**Total**	**3,691**	**40**	..
		33	645	31	..
		34	668	..	..
		35	640	..	..
		36	637	5	..
		37	549	..	..
		38	552	4	..
	6	**Total**	**3,027**	**10**	**17**
		39	660	..	..
		40	722	2	1
		41	567	..	..
		42	563	8	..
		43	515	..	16
	7	**Total**	**3,457**	**118**	..
		44	790	..	..
		45	785	59	..
		46	768	59	..
		47	490	..	..
		48	624	..	..

APPENDIX TO URBAN PRIMARY CENSUS ABSTRACT

TOTAL, SCHEDULED CASTES AND SCHEDULED TRIBES POPULATION—URBAN BLOCK-WISE

Location Code No.	Name of Town/Ward/Urban Block	E. B. No.	Total Population	Scheduled Castes	Scheduled Tribes
1	2	3	4	5	6
		BANDAR TALUK			
6/17/X	MACHILIPATNAM TOWN (M) (Contd.)				
	Ward 8	**Total**	**3,716**	**125**	**2**
		49	700	..	..
		50	691	..	..
		51	932	120	2
		52	711	..	..
		53	682	5	..
	9	**Total**	**6,474**	**1,118**	**221**
		54	607	..	8
		55	834	2	81
		56	737	85	19
		57	650	46	94
		58	497	397	..
		59	516	503	..
		60	626	74	11
		61	696	10	..
		62	682	1	8
		63	629	..	..
	10	**Total**	**2,899**	..	**49**
		64	717	..	..
		65	704	..	16
		66	790	..	33
		67	688	..	..
	11	**Total**	**3,137**	..	**20**
		68	666	..	..
		69	715	..	..
		70	775	..	20
		71	981	..	..
	12	**Total**	**3,162**	**12**	**8**
		72	619	..	..
		73	670	..	..
		74	627	8	..
		75	619	3	..
		76	627	1	8
	13	**Total**	**3,412**	**25**	**101**
		77	669	10	..
		78	657	12	..
		79	673	3	..
		80	758	..	..
		81	655	..	101
	14	**Total**	**3,900**	**247**	**179**
		82	651	4	6
		83	640	15	132
		84	693	189	18
		85	713	6	7
		86	664	24	10
		87	539	9	6

APPENDIX TO URBAN PRIMARY CENSUS ABSTRACT

TOTAL, SCHEDULED CASTES AND SCHEDULED TRIBES POPULATION—URBAN BLOCK-WISE

Location Code No.	Name of Town/Ward/Urban Block	E. B. No.	Total Population	Scheduled Castes	Scheduled Tribes
1	2	3	4	5	6
			BANDAR TALUK		
6/17/X	MACHILIPATNAM TOWN (M) Contd.)				
	Ward 15	**Total**	**4,706**	**202**	**117**
		88	732	14	..
		89	700	16	..
		90	767	17	..
		91	695	39	..
		92	561	52	35
		93	626	41	82
		94	625	23	..
	16	**Total**	**4,599**	**492**	**16**
		95	681	38	..
		96	829	224	8
		97	706	7	7
		98	661	179	1
		99	744	..	..
		100	588	14	..
		101	390	30	..
	17	**Total**	**3,708**	**137**	**12**
		102	687	10	1
		103	498	5	...
		104	638	85	1
		105	641	13	4
		106	451	12	..
		107	209	12	6
		108	584	..	..
	18	**Total**	**3,105**	**121**	**83**
		109	587	20	83
		110	817	40	..
		111	586	23	..
		112	574	17	..
		113	541	21	..
	19	**Total**	**5,641**	**364**	**7**
		114	636	16	..
		115	685	84	..
		116	780	..	..
		117	723	..	..
		118	793	72	7
		119	707	45	..
		120	676	101	..
		121	641	46	..
	20	**Total**	**7,079**	**175**	**284**
		122	736	41	92
		123	572	..	..
		124	615	4	6
		125	761	..	..
		126	662	3	..
		127	683	6	..

APPENDIX TO URBAN PRIMARY CENSUS ABSTRACT

TOTAL, SCHEDULED CASTES AND SCHEDULED TRIBES POPULATION—URBAN BLOCK-WISE

Location Code No.	Name of Town/Ward/Urban Block	E. B. No.	Total Population	Scheduled Castes	Scheduled Tribes
1	2	3	4	5	6
			BANDAR TALUK		
6/17/X	MACHILIPATNAM TOWN (M) (Contd.)				
	Ward 20 (Concld.)	128	712	7	53
		129	981	47	1
		130	684	44	..
		131	673	23	132
	21	**Total**	**6,474**	**511**	**115**
		132	734	57	18
		133	713	6	..
		134	1,084	189	14
		135	1,060	103	..
		136	719	42	..
		137	797	64	57
		138	667	18	26
		139	700	32	..
	22	**Total**	**3,008**	**41**	**1**
		140	693	..	..
		141	634	14	..
		142	716	27	1
		143	474	..	..
		144	491	..	..
	23	**Total**	**3,001**	**23**	**11**
		145	786	5	6
		146	732	6	..
		147	732	5	..
		148	751	7	5
	24	**Total**	**3,290**	**26**	..
		149	703	10	..
		150	670	6	..
		151	708	..	..
		152	622	6	..
		153	587	4	..
	25	**Total**	**3,783**	**19**	**4**
		154	668	15	4
		155	700	..	..
		156	621	..	..
		157	744	4	..
		158	546	..	..
		159	504	..	..
	26	**Total**	**3,779**	**357**	**32**
		160	637	9	..
		161	588	40	8
		162	660	68	24
		163	550	7	..
		164	681	120	..
		165	663	113	.

APPENDIX TO URBAN PRIMARY CENSUS ABSTRACT

TOTAL, SCHEDULED CASTES AND SCHEDULED TRIBES POPULATION—URBAN BLOCK-WISE

Location Code No.	Name of Town/Ward/Urban Block	E. B. No.	Total Population	Scheduled Castes	Scheduled Tribes
1	2	3	4	5	6
			BANDAR TALUK		
6/17/X	MACHILIPATNAM TOWN (M) (Contd.)				
	Ward 27	**Total**	**3,712**	**62**	**1**
		166	638	..	..
		167	655	8	..
		168	656	5	..
		169	772	19	1
		170	487	..	..
		171	504	30	..
	28	**Total**	**6,833**	**730**	**21**
		172	644	..	..
		173	579	244	..
		174	605	9	..
		175	664	..	..
		176	583	8	..
		177	693	..	9
		178	639	17	7
		179	670	..	..
		180	665	452	..
		181	605	..	5
		182	486	..	..
	29	**Total**	**3,522**	**212**	**274**
		183	386	..	..
		184	226	2	..
		185	651	118	6
		186	545	82	268
		187	543	..	..
		188	598	..	..
		189	573	10	..
	30	**Total**	**8,215**	**2,044**	**375**
		190	789	346	1
		191	74	10	..
		192	650	206	5
		193	816	238	1
		194	703	331	28
		195	603	230	..
		196	687	235	50
		197	650	94	195
		198	713	95	58
		199	790	255	37
		200	644	..	..
		201	572	..	..
		202	524	4	..
	31	**Total**	**2,645**	**27**	**18**
		203	559	6	..
		204	461	..	2
		205	551	21	16
		206	548	..	..
		207	526	..	..

APPENDIX TO URBAN PRIMARY CENSUS ABSTRACT

TOTAL, SCHEDULED CASTES AND SCHEDULED TRIBES POPULATION—URBAN BLOCK-WISE

Location Code No.	Name of Town/Ward/Urban Block	E. B. No.	Total Population	Scheduled Castes	Scheduled Tribes
1	2	3	4	5	6
			BANDAR TALUK		
6/1/X	**MACHILIPATNAM TOWN (M) (Concld.)**				
	Ward 32 (Concld.)	**Total**	**2,792**	**101**	..
		208	648	70	..
		209	747	30	..
		210	689	..	..
		211	708	1	..
			NANDIGAMA TALUK		
6/2/XI	**NANDIGAMA TOWN (P)**		**23,214**	**1,615**	**1,023**
	Block 1	**Total**	**2,263**	**130**	**357**
		100	596	44	..
		101	687	5	10
		102	686	72	313
		103	294	9	34
	2	**Total**	**1,557**	**253**	**231**
		103	319	34	150
		104	656	82	81
		105	582	137	..
	3	**Total**	**1,250**	**60**	**55**
		106	658	31	18
		107	592	29	37
	4	**Total**	**1,593**	**23**	**17**
		108	585	..	..
		109	622	23	4
		110	386	..	13
	5	**Total**	**862**	..	..
		110	311	..	..
		111	551	..	..
	6	**Total**	**423**	**1**	..
		111	102	..	..
		112	321	1	..
	7	**Total**	**708**	..	..
		112	385	..	..
		113	323	..	..
	8	**Total**	**1,128**	**17**	**8**
		113	440	9	8
		114	688	8	..
	9	**Total**	**2,075**	**161**	**49**
		115	641	74	19
		116	479	21	3
		117	611	51	24
		118	344	15	3

APPENDIX TO URBAN PRIMARY CENSUS ABSTRACT

TOTAL, SCHEDULED CASTES AND SCHEDULED TRIBES POPULATION—URBAN BLOCK-WISE

Location Code No.	Name of Town/Ward/Urban Block	E. B. No.	Total Population	Scheduled Castes	Scheduled Tribes
1	2	3	4	5	6
		NANDIGAMA TALUK			
6/2/XI	NANDIGAMA TOWN (P) (Concld.)				
	Block 10	**Total**	**2,222**	**114**	**122**
		118	204	6	13
		119	689	13	15
		120	653	32	84
		121	676	63	10
	11	**Total**	**1,614**	**137**	**33**
		122	785	96	23
		123	694	41	10
		124	135	..	..
	12	**Total**	**1,131**	**100**	**1**
		124	445	..	..
		125	686	100	1
	13	**Total**	**1,074**	**13**	..
		126	660	7	..
		127	414	6	..
	14	**Total**	**602**	..	**15**
		127	251	..	15
		128	351	..	..
	15	**Total**	**630**	..	**13**
		128	302	..	13
		129	328	..	..
	16	**Total**	**1,129**	**6**	**50**
		129	411	..	4
		130	718	6	46
	17	**Total**	**576**	**290**	..
		131	576	290	..
	18	**Total**	**647**	..	**5**
		132	647	..	5
	19	**Total**	**1,026**	..	**23**
		133	596	..	23
		134	430	..	..
	20	**Total**	**704**	**310**	**44**
		135	704	310	44
		NUZVID TALUK			
6/7/XII	NUZVID TOWN (P)		**32,044**	**3,480**	**869**
	Ward 1	**Total**	**960**	**740**	..
		121	643	457	..
		122	317	283	..
	2	**Total**	**1,015**	**368**	**132**
		123	275	39	132
		124	740	329	..

APPENDIX TO URBAN PRIMARY CENSUS ABSTRACT

TOTAL, SCHEDULED CASTES AND SCHEDULED TRIBES POPULATION—URBAN BLOCK-WISE

Location Code No.	Name of Town/Ward/Urban Block	E. B. No.	Total Population	Scheduled Castes	Scheduled Tribes
1	2	3	4	5	6
			NUZVID TALUK		
6/7/XII	**NUZVID TOWN (P) (Contd.)**				
	Ward 3	**Total**	**1,025**	**658**	..
		116	516	285	..
		117	509	373	..
	4	**Total**	**1,947**	**410**	**5**
		118	689	327	..
		119	708	77	5
		120	550	6	..
	5	**Total**	**1,733**	**28**	**28**
		125	734	11	..
		126	763	12	22
		127	236	5	6
	6	**Total**	**1,430**	**52**	**11**
		114	627	19	..
		115	803	33	11
	7	**Total**	**1,648**	**26**	**11**
		112	848	..	..
		113	800	26	11
	8	**Total**	**570**	**8**	..
		111	570	8	..
	9	**Total**	**1,459**	**88**	**43**
		133	725	55	28
		134	734	33	15
	10	**Total**	**657**	**7**	..
		135	657	7	..
	11	**Total**	**1,435**	**108**	**1**
		130	424	92	1
		131	672	11	..
		132	339	5	..
	12	**Total**	**1,829**	**22**	**230**
		136	892	16	187
		137	937	6	43
	13	**Total**	**942**	**108**	..
		128	604	108	..
		129	338	..	..
	14	**Total**	**1,004**	..	..
		138	805	..	..
		139	199	..	..
	15	**Total**	**827**	**6**	**3**
		140	827	6	3
	16	**Total**	**724**	**5**	**8**
		141	724	5	8

APPENDIX TO URBAN PRIMARY CENSUS ABSTRACT

TOTAL, SCHEDULED CASTES AND SCHEDULED TRIBES POPULATION—URBAN BLOCK-WISE

Location Code No.	Name of Town/Ward/Urban Block	E. B. No.	Total Population	Scheduled Castes	Scheduled Tribes
1	2	3	4	5	6
			NUZVID TALUK		
6/7/XII	NUZVID TOWN (P) (Concld.)				
	Ward 17	**Total**	**1,718**	**30**	**50**
		108	951	16	46
		109	767	14	4
	18	**Total**	**2,246**	**577**	**20**
		105	622	31	20
		106	882	44	..
		107	742	502	..
	19	**Total**	**1,209**	**42**	**64**
		101	584	34	64
		102	625	8	..
	20	**Total**	**661**	**11**	..
		110	661	11	..
	21	**Total**	**643**	**2**	..
		142	643	2	..
	22	**Total**	**1,073**	**5**	**5**
		143	630	4	5
		144	443	1	..
	23	**Total**	**1,739**	**21**	..
		145	299	21	..
		146	773	..	..
		147	667	..	..
	24	**Total**	**1,625**	**78**	**27**
		148	915	68	9
		149	710	10	18
	25	**Total**	**1,925**	**80**	**231**
		103	962	40	10
		104	963	40	221
			VIJAYAWADA TALUK		
6/9/XIII	PATAMATA TOWN (P)		**41,802**	**1,943**	**310**
	Block 1	**Total**	**3,410**	**291**	**3**
		183	713	17	..
		184	812	103	..
		185	680	82	2
		186	529	89	1
		187	676	..	..
	2	**Total**	**2,090**	**7**	**9**
		187	10	..	..
		188	705	..	..
		189	672	7	..
		190	703	..	9
	3	**Total**	**783**	**14**	..
		191	783	14	..

APPENDIX TO URBAN PRIMARY CENSUS ABSTRACT

TOTAL, SCHEDULED CASTES AND SCHEDULED TRIBES POPULATION—URBAN BLOCK-WISE

Location Code No.	Name of Town/Ward/Urban Block	E. B. No.	Total Population	Scheduled Castes	Scheduled Tribes
1	2	3	4	5	6
		VIJAYAWADA TALUK			
6/9/XIII	PATAMATA TOWN (P) (Contd.)				
	Block 4	**Total**	**788**	**3**	..
		192	788	3	..
	5	**Total**	**2,283**	**12**	..
		193	671	10	..
		194	831	2	..
		195	781	..	..
	6	**Total**	**603**	**359**	**15**
		196	603	359	15
	7	**Total**	**956**	**1**	..
		197	589	1	..
		198	367	..	..
	8	**Total**	**1,609**	**2**	..
		198	337	1	..
		199	729	1	..
		200	543	..	..
	9	**Total**	**1,050**	..	..
		200	95	..	..
		201	587	..	..
		202	368	..	..
	10	**Total**	**855**	**6**	**63**
		202	223	6	26
		203	632	..	37
	11	**Total**	**1,000**	**2**	..
		204	656	2	..
		205	344	..	..
	12	**Total**	**1,121**	**3**	**76**
		205	292	..	..
		206	628	3	76
		207	201	..	..
	13	**Total**	**1,204**	**27**	**2**
		207	416	..	..
		208	652	27	2
		209	136	..	..
	14	**Total**	**5,641**	**613**	**8**
		209	507	8	..
		210	626	..	..
		211	673	29	..
		212	769	51	5
		213	700	45	3
		214	732	..	..
		215	760	14	..
		216	874	466	..

APPENDIX TO URBAN PRIMARY CENSUS ABSTRACT

TOTAL, SCHEDULED CASTES AND SCHEDULED TRIBES POPULATION—URBAN BLOCK-WISE

Location Code No.	Name of Town/Ward/Urban Block	E. B. No.	Total Population	Scheduled Castes	Scheduled Tribes
1	2	3	4	5	6
		VIJAYAWADA TALUK			
6/9/XIII	PATAMATA TOWN (P) (Concld.)				
	Block 15	**Total**	**2,668**	**152**	**4**
		217	728	20	..
		218	649	13	1
		219	673	..	..
		220	531	32	3
		221	87	87	..
	16	**Total**	**5,008**	**221**	**41**
		221	785	84	16
		222	747	..	..
		223	838	17	..
		224	979	48	19
		225	1,099	65	6
		226	560	7	..
	17	**Total**	**2,561**	**28**	**12**
		226	136	..	..
		227	632	6	12
		228	679	11	..
		229	714	11	..
		230	400	..	..
	18	**Total**	**3,855**	**29**	**70**
		230	209	..	..
		231	670	4	..
		232	655	..	..
		233	611	15	..
		234	697	..	70
		235	668	10	..
		236	345	..	..
	19	**Total**	**3,215**	**168**	**1**
		236	306	..	..
		237	794	6	..
		238	693	124	..
		239	818	38	1
		240	604	..	..
	20	**Total**	**1,102**	**5**	**6**
		241	544	5	..
		242	558	..	6
		VIJAYAWADA TALUK			
KANURU (O.G.) TO PATAMATA TOWN			**9,690**	**803**	**30**
	Block 1	**Total**	**533**	..	..
		172	533	..	..
	2	**Total**	**698**	..	..
		172	191	..	..
		173	507	..	..

APPENDIX TO URBAN PRIMARY CENSUS ABSTRACT

TOTAL, SCHEDULED CASTES AND SCHEDULED TRIBES POPULATION—URBAN BLOCK-WISE

Location Code No.	Name of Town/Ward/Urban Block	E. B. No.	Total Population	Scheduled Castes	Scheduled Tribes
1	2	3	4	5	6
		VIJAYAWADA TALUK			
KANURU (O.G.) TO PATAMATA TOWN (Concld.)					
	Block 3	**Total**	**684**	**204**	..
		173	177	9	..
		174	507	195	..
	4	**Total**	**1,084**	**5**	**26**
		174	398	5	..
		175	686	..	26
	5	**Total**	**4,574**	**122**	**2**
		175	135	..	..
		176	858	49	..
		177	968	15	..
		178	791	35	..
		179	792	16	..
		180	857	7	2
		181	173	..	..
	6	**Total**	**2,117**	**472**	**2**
		181	770	354	..
		182	1,347	118	2
		BANDAR TALUK			
6/17/XIV	**PEDANA TOWN (P)**		**25,200**	**1,458**	**194**
	Block 1	**Total**	**1,701**	**8**	..
		78	976	8	..
		79	725	..	..
	2	**Total**	**1,344**	..	**74**
		80	671	..	74
		81	673	..	..
	3	**Total**	**1,127**	..	..
		82	595	..	..
		83	532	..	..
	4	**Total**	**1,342**	**42**	**12**
		84	658	42	12
		85	684	..	..
	5	**Total**	**1,305**	**257**	..
		86	636	257	..
		87	669	..	..
	6	**Total**	**1,233**	..	..
		88	632	..	..
		89	601	..	..
	7	**Total**	**1,340**	..	..
		90	653	..	..
		91	687	..	..

APPENDIX TO URBAN PRIMARY CENSUS ABSTRACT

TOTAL, SCHEDULED CASTES AND SCHEDULED TRIBES POPULATION—URBAN BLOCK-WISE

Location Code No.	Name of Town/Ward/Urban Block	E. B. No.	Total Population	Scheduled Castes	Scheduled Tribes
1	2	3	4	5	6
		BANDAR TALUK			
6/17/XIV	PEDANA TOWN (P) (Concld.)				
	Block 8	**Total**	**1,088**	**9**	..
		92	568	..	..
		94	520	9	..
	9	**Total**	**1,570**	**2**	..
		95	224	2	..
		96	684	..	..
		97	662	..	..
	10	**Total**	**1,712**	**3**	..
		93	218	..	..
		98	727	3	..
		99	767	..	..
	11	**Total**	**1,905**	..	..
		100	698	..	..
		101	621	..	..
		102	586	..	..
	12	**Total**	**1,325**	**27**	**33**
		103	610	..	..
		104	715	27	33
	13	**Total**	**1,316**	..	**12**
		105	646	..	..
		106	670	..	12
	14	**Total**	**1,078**	..	**12**
		107	676	..	12
		108	402	..	..
	15	**Total**	**1,747**	**111**	**5**
		109	375	..	..
		110	589	..	..
		111	783	111	5
	16	**Total**	**2,447**	**339**	**46**
		112	703	290	46
		113	805	49	..
		114	700	..	..
		115	239	..	..
	17	**Total**	**1,620**	**660**	..
		116	381	102	..
		117	566	375	..
		118	673	183	..
		TIRUVUR TALUK			
6/5/XV	TIRUVUR TOWN (P)		**20,028**	**2,298**	**382**
	Block 1	**Total**	**2,232**	**35**	**2**
		13	690	..	..
		14	812	35	2
		15	730	..	..

APPENDIX TO URBAN PRIMARY CENSUS ABSTRACT

TOTAL, SCHEDULED CASTES AND SCHEDULED TRIBES POPULATION—URBAN BLOCK-WISE

Location Code No.	Name of Town/Ward/Urban Block	E. B. No.	Total Population	Scheduled Castes	Scheduled Tribes
1	2	3	4	5	6
		TIRUVUR TALUK			
6/5/XV	TIRUVUR TOWN (P) (Concld.)				
	Block 2	**Total**	**2,276**	**658**	**85**
		15	90	..	..
		16	965	67	65
		17	1,005	476	..
		18	216	115	20
	3	**Total**	**2,674**	**90**	**49**
		19	617	4	9
		20	944	60	32
		21	797	23	8
		22	316	3	..
	4	**Total**	**2,726**	**124**	**135**
		22	513	6	..
		23	854	59	3
		24	830	18	43
		25	529	41	89
	5	**Total**	**3,268**	**743**	**11**
		25	120	4	4
		26	958	11	..
		27	695	473	3
		28	751	211	4
		29	744	44	..
	6	**Total**	**1,908**	**341**	..
		30	85	3	..
		31	825	127	..
		32	778	211	..
		33	220	..	..
	7	**Total**	**1,855**	**250**	**55**
		33	517	..	4
		34	698	250	..
		35	640	..	51
	8	**Total**	**1,458**	**23**	**7**
		36	77	..	..
		37	758	..	..
		38	623	23	7
	9	**Total**	**1,631**	**34**	**38**
		38	118	9	..
		39	837	6	38
		40	676	19	..

APPENDIX TO URBAN PRIMARY CENSUS ABSTRACT

TOTAL, SCHEDULED CASTES AND SCHEDULED TRIBES POPULATION—URBAN BLOCK-WISE

Location Code No.	Name of Town/Ward/Urban Block	E. B. No.	Total Population	Scheduled Castes	Scheduled Tribes
1	2	3	4	5	6
			VIJAYAWADA TALUK		
6/9/XVI	VIJAYAWADA CITY (M)		**454,577**	**32,928**	**4,906**
	Locality 1	**Total**	**12,462**	**1,241**	**188**
		1	618	86	22
		2	812	79	5
		3	454	..	..
		4	770	..	24
		5	876	5	3
		6	668	112	..
		7	595	130	4
		8	610	16	..
		9	719	61	36
		10	600	98	81
		11	648	10	..
		12	524	..	..
		13	1,250	168	..
		14	1,242	29	..
		15	675	31	..
		16	716	131	6
		17	595	216	7
		18	90	69	..
	2	**Total**	**2,149**	**268**	**41**
		19	945	164	6
		20	739	87	19
		21	465	17	16
	3	**Total**	**4,868**	**201**	**37**
		22	603	11	7
		23	618	5	7
		24	578	117	22
		25	834	49	1
		26	650	..	..
		27	769	4	..
		28	666	14	..
		29	150	1	..
	4	**Total**	**14,331**	**1,235**	**640**
		30	635	..	..
		31	503	..	..
		32	667	4	25
		33	462	5	21
		34	582	..	..
		35	669	..	..
		36	661	..	..
		37	552	13	13
		38	566	163	3
		39	500	161	..
		40	613	112	..
		41	752	61	..
		42	699	22	..
		43	618	..	..
		44	635	26	..

APPENDIX TO URBAN PRIMARY CENSUS ABSTRACT

TOTAL, SCHEDULED CASTES AND SCHEDULED TRIBES POPULATION—URBAN BLOCK-WISE

Location Code No.	Name of Town/Ward/Urban Block	E. B. No.	Total Population	Scheduled Castes	Scheduled Tribes
1	2	3	4	5	6
			VIJAYAWADA TALUK		
6/9/XVI	**VIJAYAWADA CITY (M) (Contd.)**				
	Locality 4 (Concld.)	45	794	324	26
		46	752	148	68
		47	684	5	285
		48	781	33	97
		49	727	29	..
		50	841	65	69
		51	638	64	33
	5	**Total**	**10,887**	**1,229**	**306**
		52	741	9	..
		53	624	7	14
		54	724	137	22
		55	690	90	4
		56	706	79	3
		57	715	56	..
		58	802	96	26
		59	674	28	146
		60	682	156	15
		61	644	140	49
		62	787	1	..
		63	746	62	..
		64	828	293	12
		65	886	24	7
		66	638	51	8
	6	**Total**	**16,912**	**3,313**	**202**
		67	638	187	..
		68	604	72	..
		69	682	420	8
		70	694	214	6
		71	711	126	16
		72	706	246	..
		73	723	413	6
		74	746	495	..
		75	668	231	8
		76	658	14	..
		77	620	120	..
		78	609	..	..
		79	723	18	8
		80	742	..	..
		81	701	1	5
		82	745	33	..
		83	841	..	..
		84	690	69	20
		85	605	4	..
		86	756	..	18
		87	754	..	24
		88	761	..	24
		89	579	270	32
		90	700	186	27
		91	256	194	..

APPENDIX TO URBAN PRIMARY CENSUS ABSTRACT

TOTAL, SCHEDULED CASTES AND SCHEDULED TRIBES POPULATION—URBAN BLOCK-WISE

Location Code No.	Name of Town/Ward/Urban Block	E. B. No.	Total Population	Scheduled Castes	Scheduled Tribes
1	2	3	4	5	6
			VIJAYAWADA TALUK		
6/9/XVI	**VIJAYAWADA CITY (M) (Contd.)**				
	Locality 7	**Total**	**6,288**	**387**	**4**
		92	707	..	..
		93	624	53	..
		94	713	23	..
		95	577	69	..
		96	735	8	..
		97	650	51	..
		98	718	31	4
		99	541	7	..
		100	315	..	..
		101	708	145	..
	8	**Total**	**18,440**	**3,230**	**151**
		102	554	24	..
		103	711	70	..
		104	607	62	7
		105	669	109	..
		106	687	170	..
		107	610	80	..
		108	741	273	8
		109	618	69	..
		110	597	16	6
		111	599	25	..
		112	718	122	..
		113	274	30	..
		114	608	118	8
		115	540	5	..
		116	725	74	..
		117	683	341	..
		118	697	361	..
		119	677	147	35
		120	625	50	36
		121	688	44	18
		122	607	538	..
		123	622	143	17
		124	635	22	..
		125	668	36	..
		126	625	87	5
		127	611	57	..
		128	601	26	6
		129	735	106	..
		130	708	25	5
	9	**Total**	**38,099**	**26**	**106**
		131	644	..	..
		132	616	..	..
		133	605	..	..
		134	614	..	..
		135	684	..	..
		136	589	..	..
		137	573	..	..

APPENDIX TO URBAN PRIMARY CENSUS ABSTRACT

TOTAL, SCHEDULED CASTES AND SCHEDULED TRIBES POPULATION—URBAN BLOCK-WISE

Location Code No.	Name of Town/Ward/Urban Block	E. B. No.	Total Population	Scheduled Castes	Scheduled Tribes
1	2	3	4	5	6
		VIJAYAWADA TALUK			
6/9/XVI	**VIJAYAWADA CITY (M) (Contd.)**				
	Locality 9 (Concld.)	138	603	..	..
		139	640	..	5
		140	613	..	..
		141	526	..	..
		142	696	..	..
		143	664	..	..
		144	780	..	..
		145	727	..	3
		146	604	..	14
		147	660	..	..
		148	679	..	..
		149	694	..	..
		150	712	..	..
		151	736	..	..
		152	652	..	..
		153	766	..	10
		154	609	..	..
		155	545	..	..
		156	709	..	..
		157	836	..	..
		158	687	..	..
		159	701	..	..
		160	627	..	..
		161	574	..	..
		162	676	..	8
		163	604	..	..
		164	714	..	..
		165	711	..	32
		166	575	..	..
		167	534	7	7
		168	722	..	..
		169	726	2	..
		170	564	..	3
		171	631	..	..
		172	663	..	5
		173	598	..	..
		174	622	15	7
		175	721	..	..
		176	596	..	..
		177	669	..	..
		178	548	..	12
		179	729	..	..
		180	548	..	..
		181	377	..	..
		182	696	..	..
		183	645	..	..
		184	755	..	..
		185	791	..	..
		186	873	1	..
		187	752	1	..
		188	694	..	..

APPENDIX TO URBAN PRIMARY CENSUS ABSTRACT

TOTAL, SCHEDULED CASTES AND SCHEDULED TRIBES POPULATION—URBAN BLOCK-WISE

Location Code No.	Name of Town/Ward/Urban Block	E. B. No.	Total Population	Scheduled Castes	Scheduled Tribes
1	2	3	4	5	6
			VIJAYAWADA TALUK		
6/9/XVI	**VIJAYAWADA CITY (M) (Contd.)**				
	Locality 10	**Total**	**13,401**	**44**	**11**
		189	746	20	..
		190	660	..	..
		191	629	..	..
		192	659	..	..
		193	627	..	..
		194	642	..	..
		195	475	..	7
		196	543	..	4
		197	649	..	..
		198	816	..	..
		199	504	..	..
		200	597	..	..
		201	529	..	..
		202	634	..	..
		203	686	..	..
		204	661	15	..
		205	757	.	..
		206	616	..	..
		207	671	..	..
		208	711	..	..
		209	589	9	..
	11	**Total**	**19,230**	**54**	**44**
		210	696	7	..
		211	798	2	..
		212	727	1	..
		213	509	..	..
		214	634	..	..
		215	620	..	..
		216	678	15	..
		217	727	..	..
		218	526	..	..
		219	658	..	9
		220	684	..	..
		221	666	..	..
		222	622	21	..
		223	630	..	..
		224	619	..	..
		225	607	..	..
		226	656	..	..
		227	694	..	..
		228	722	..	..
		229	692	..	..
		230	550	..	..
		231	534	..	..
		232	665	..	..
		233	635	..	..
		234	349	4	..
		235	827	..	..

APPENDIX TO URBAN PRIMARY CENSUS ABSTRACT

TOTAL, SCHEDULED CASTES AND SCHEDULED TRIBES POPULATION—URBAN BLOCK-WISE

Location Code No.	Name of Town/Ward/Urban Block	E. B. No.	Total Population	Scheduled Castes	Scheduled Tribes
1	2	3	4	5	6
			VIJAYAWADA TALUK		
6/9/XVI	**VIJAYAWADA CITY (M) (Contd.)**				
	Locality 11 (Concld.)	236	646	3	24
		237	556	..	..
		238	639	1	11
		239	664	..	..
	12	**Total**	**3,568**	**136**	..
		240	796	2	..
		241	626	26	..
		242	540	88	..
		243	540	..	..
		244	520	6	..
		245	546	14	..
	13	**Total**	**11,132**	**945**	**363**
		246	Depopulated		
		247	Depopulated		
		248	Depopulated		
		249	Depopulated		
		250	523	55	5
		251	684	..	..
		252	673	..	..
		253	589	6	..
		254	259	..	29
		255	366	11	2
		256	358	28	6
		257	165	44	..
		258	192	..	4
		259	290	2	..
		260	657	318	21
		261	675	165	..
		262	118	..	..
		263	331	36	53
		264	589	67	157
		265	658	..	42
		266	679	1	4
		267	651	..	..
		268	722	24	6
		269	674	37	..
		270	635	67	..
		271	644	84	34
	14	**Total**	**2,938**	**39**	**2**
		272	761	16	..
		273	516	..	..
		274	700	..	..
		275	961	23	2
	15	**Total**	**3,024**	**295**	**70**
		276	681	106	12
		277	628	90	10
		278	659	44	37
		279	616	14	..
		280	440	41	11

APPENDIX TO URBAN PRIMARY CENSUS ABSTRACT

TOTAL, SCHEDULED CASTES AND SCHEDULED TRIBES POPULATION—URBAN BLOCK-WISE

Location Code No.	Name of Town/Ward/Urban Block	E. B. No.	Total Population	Scheduled Castes	Scheduled Tribes
1	2	3	4	5	6
		VIJAYAWADA TALUK			
6/9/XVI	**VIJAYAWADA CITY (M) (Contd.)**				
	Locality 16	**Total**	**5,437**	**154**	**46**
		281	598	108	..
		282	890	26	10
		283	697	1	19
		284	621	..	..
		285	583	14	5
		286	592	..	..
		287	707	..	5
		288	749	5	7
	17	**Total**	**14,277**	**3,175**	**90**
		289	598	13	7
		290	624	88	8
		291	676	198	5
		292	600	69	3
		293	695	83	..
		294	866	184	2
		295	565	48	..
		296	522	14	..
		297	633	241	4
		298	728	241	..
		299	657	97	5
		300	568	90	4
		301	979	305	3
		302	533	145	..
		303	648	294	4
		304	692	143	..
		305	710	283	..
		306	641	326	5
		307	667	41	9
		308	656	77	6
		309	1,019	195	25
	18	**Total**	**9,609**	**1,606**	**72**
		310	643	15	..
		311	594	..	..
		312	525	10	..
		313	522	172	..
		314	642	1	..
		315	665	18	..
		316	685	10	9
		317	635	245	8
		318	633	61	5
		319	782	214	5
		320	577	46	..
		321	571	430	20
		322	617	93	17
		323	622	55	8
		324	620	36	..
		325	276	200	..

APPENDIX TO URBAN PRIMARY CENSUS ABSTRACT

TOTAL, SCHEDULED CASTES AND SCHEDULED TRIBES POPULATION—URBAN BLOCK-WISE

Location Code No.	Name of Town/Ward/Urban Block	E. B. No.	Total Population	Scheduled Castes	Scheduled Tribes
1	2	3	4	5	6
		VIJAYAWADA TALUK			
6/9/XVI	**VIJAYAWADA CITY (M) (Contd.)**				
	Locality 19	**Total**	**3,156**	**480**	**163**
		326	168	49	..
		327	531	54	10
		328	430	12	5
		329	727	127	70
		330	680	111	27
		331	620	127	51
	20	**Total**	**5,663**	**969**	**9**
		332	719	8	..
		333	734	24	..
		334	668	155	6
		335	571	4	..
		336	668	197	..
		337	779	128	..
		338	605	112	..
		339	543	334	3
		340	376	7	..
	21	**Total**	**7,578**	**563**	**38**
		341	636	6	..
		342	794	38	6
		343	660	39	5
		344	670	224	3
		345	649	6	..
		346	320	..	..
		347	727	200	..
		348	816	12	3
		349	624	9	..
		350	896	4	14
		351	584	25	7
		352	202	..	..
	22	**Total**	**5,654**	**465**	**141**
		353	318	18	24
		354	647	28	5
		355	622	44	..
		356	692	104	29
		357	615	66	12
		358	719	42	19
		359	667	72	25
		360	662	36	..
		361	712	55	27
	23	**Total**	**16,967**	**101**	**9**
		362	101	..	7
		363	200	..	..
		364	589	..	..
		365	628	..	..
		366	621	..	..

APPENDIX TO URBAN PRIMARY CENSUS ABSTRACT

TOTAL, SCHEDULED CASTES AND SCHEDULED TRIBES POPULATION—URBAN BLOCK-WISE

Location Code No.	Name of Town/Ward/Urban Block	E. B. No.	Total Population	Scheduled Castes	Scheduled Tribes
1	2	3	4	5	6
			VIJAYAWADA TALUK		
6/9/XVI VIJAYAWADA CITY (M) (Contd.)					
	Locality 23 (Concld.)	367	632	..	..
		368	737	..	..
		369	492	..	..
		370	518	..	..
		371	626	..	..
		372	586	..	..
		373	630	..	..
		374	644	..	..
		375	671	..	..
		376	586	..	..
		377	743	97	..
		378	727	..	..
		379	611	..	..
		380	437	..	..
		381	611	..	..
		382	640	..	..
		383	662	..	..
		384	633	..	2
		385	622	..	..
		386	551	..	..
		387	612	3	..
		388	574	1	..
		389	619	..	..
		390	664	..	..
	24	**Total**	**17,422**	**120**	**33**
		391	622	42	..
		392	761	10	5
		393	649	7	..
		394	549	10	..
		395	747	..	..
		396	462	3	..
		397	512	..	4
		398	645	3	..
		399	511	..	..
		400	607	..	..
		401	643	..	..
		402	589	..	..
		403	674	..	..
		404	639	..	..
		405	630	..	1
		406	619	..	..
		407	629	5	..
		408	712	16	4
		409	659	4	6
		410	603	..	..
		411	643	..	..
		412	702	..	..
		413	744	3	6
		414	733	8	..

APPENDIX TO URBAN PRIMARY CENSUS ABSTRACT

TOTAL, SCHEDULED CASTES AND SCHEDULED TRIBES POPULATION—URBAN BLOCK-WISE

Location Code No.	Name of Town/Ward/Urban Block	E. B. No.	Total Population	Scheduled Castes	Scheduled Tribes
1	2	3	4	5	6
		VIJAYAWADA TALUK			
6/9/XVI	**VIJAYAWADA CITY (M) (Contd.)**				
	Locality 24 (Concld.)	415	787	5	7
		416	738	4	..
		417	613	..	..
	25	**Total**	**3,083**	..	**12**
		418	625	..	..
		419	726	..	..
		420	660	..	6
		421	583	..	6
		422	489	..	..
	26	**Total**	**6,288**	**23**	**26**
		423	216	1	..
		424	522	..	..
		425	612	1	..
		426	662	..	..
		427	186	6	..
		428	160	..	6
		429	604	..	..
		430	533	2	5
		431	560	..	..
		432	831	..	..
		433	651	..	..
		434	751	13	15
	27	**Total**	**10,354**	**209**	**29**
		435	657	83	1
		436	450	..	..
		437	911	9	..
		438	746	..	..
		439	732	..	..
		440	563	2	8
		441	625	10	..
		442	613	1	8
		443	687	15	..
		444	645	71	5
		445	627	1	..
		446	630	..	..
		447	662	14	7
		448	611	..	..
		449	590	..	..
		450	605	3	..
	28	**Total**	**5,049**	**208**	**23**
		451	611	36	10
		452	549	34	..
		453	606	..	..
		454	641	..	..
		455	698	10	..
		456	677	5	..
		457	606	8	..
		458	661	115	13

APPENDIX TO URBAN PRIMARY CENSUS ABSTRACT

TOTAL, SCHEDULED CASTES AND SCHEDULED TRIBES POPULATION—URBAN BLOCK-WISE

Location Code No.	Name of Town/Ward/Urban Block	E. B. No.	Total Population	Scheduled Castes	Scheduled Tribes
1	2	3	4	5	6
			VIJAYAWADA TALUK		
6/9/XVI	VIJAYAWADA CITY (M) (Contd.)				
	Locality 29	**Total**	**15,196**	**70**	**43**
		459	496	3	..
		460	574	..	..
		461	648	..	7
		462	632	2	..
		463	896	11	4
		464	789	..	..
		465	578	6	..
		466	418	..	2
		467	532	1	..
		468	586	..	..
		469	588	..	4
		470	538	9	2
		471	628	11	9
		472	676	..	..
		473	659	..	5
		474	692	..	..
		475	705	..	..
		476	697	11	10
		477	701	..	..
		478	707	4	..
		479	738	6	..
		480	888	..	..
		481	830	6	..
	30	**Total**	**14,291**	**463**	**87**
		482	649	13	..
		483	617	11	..
		484	529	..	..
		485	497	..	..
		486	526	..	..
		487	626	9	..
		488	644	1	..
		489	626	..	..
		490	614	..	..
		491	611	12	..
		492	668	..	..
		493	710	5	10
		494	740	8	..
		495	699	13	..
		496	657	15	3
		497	516	..	..
		498	606	..	..
		499	666	11	10
		500	732	..	9
		501	527	137	..
		502	631	..	..
		503	760	55	55
		504	440	173	..

APPENDIX TO URBAN PRIMARY CENSUS ABSTRACT

TOTAL, SCHEDULED CASTES AND SCHEDULED TRIBES POPULATION—URBAN BLOCK-WISE

Location Code No.	Name of Town/Ward/Urban Block	E. B. No.	Total Population	Scheduled Castes	Scheduled Tribes
1	2	3	4	5	6
			VIJAYAWADA TALUK		
6/9/XVI	**VIJAYAWADA CITY (M) (Contd.)**				
	Locality 31	**Total**	**7,572**	**45**	**7**
		505	874	13	7
		506	604	4	..
		507	672	15	..
		508	822	10	..
		509	742	..	..
		510	645	..	..
		511	627	..	..
		512	568	..	..
		513	659	..	..
		514	414	3	..
		515	945	..	..
	32	**Total**	**15,773**	**1,679**	**60**
		516	679	143	44
		517	717	45	2
		518	679	8	5
		519	747	23	..
		520	734	122	..
		521	642	247	..
		522	779	160	..
		523	816	6	..
		524	863	44	..
		525	695	..	..
		526	526	4	..
		527	579	..	..
		528	760	18	..
		529	656	7	..
		530	781	56	..
		531	497	36	..
		532	762	150	..
		533	820	111	..
		534	695	317	9
		535	748	7	..
		536	940	135	..
		537	658	40	..
	33	**Total**	**7,049**	**84**	**8**
		538	730	16	..
		539	600	..	..
		540	637	11	..
		541	677	28	..
		542	642	..	..
		543	527	5	..
		544	739	..	..
		545	622	15	4
		546	633	8	4
		547	663	..	..
		548	579	1	..

APPENDIX TO URBAN PRIMARY CENSUS ABSTRACT

TOTAL, SCHEDULED CASTES AND SCHEDULED TRIBES POPULATION—URBAN BLOCK-WISE

Location Code No.	Name of Town/Ward/Urban Block	E. B. No.	Total Population	Scheduled Castes	Scheduled Tribes
1	2	3	4	5	6
		VIJAYAWADA TALUK			
6/9/XVI	VIJAYAWADA CITY (M) (Contd.)				
	Locality 34	**Total**	**2,006**	**411**	**29**
		549	620	346	13
		550	679	41	7
		551	707	24	9
	35	**Total**	**3,441**	**1,162**	**14**
		552	661	320	2
		553	632	225	..
		554	748	49	..
		555	716	180	12
		556	684	388	..
	36	**Total**	**3,121**	**1,461**	**45**
		557	663	145	..
		558	627	504	..
		559	591	329	..
		560	681	387	45
		561	559	96	.
	37	**Total**	**2,084**	**770**	**53**
		562	612	335	..
		563	727	239	18
		564	745	196	35
	38	**Total**	**4,698**	**753**	**40**
		565	693	51	3
		566	673	30	1
		567	708	42	1
		568	1,092	304	27
		569	826	176	8
		570	706	150	..
	39	**Total**	**6,497**	**62**	**105**
		571	710	..	..
		572	715	..	..
		573	688	..	8
		574	743	33	..
		575	570	..	5
		576	680	11	..
		577	603	10	..
		578	689	.	4
		579	564	..	..
		580	535	8	88
	40	**Total**	**14,019**	**1,336**	**488**
		581	591	22	..
		582	677	6	..
		583	428	5	29
		584	1,091	42	120
		585	563	73	3
		586	632	180	..

APPENDIX TO URBAN PRIMARY CENSUS ABSTRACT

TOTAL, SCHEDULED CASTES AND SCHEDULED TRIBES POPULATION—URBAN BLOCK-WISE

Location Code No.	Name of Town/Ward/Urban Block	E. B. No.	Total Population	Scheduled Castes	Scheduled Tribes
1	2	3	4	5	6
			VIJAYAWADA TALUK		
6/9/XVI	VIJAYAWADA CITY (M) (Contd.)				
	Locality 40 (Concld.)	587	628	16	..
		707	940	41	143
		588	690	258	41
		589	646	..	..
		590	639	3	..
		591	649	235	13
		592	750	251	..
		593	663	31	27
		594	691	22	11
		595	692	21	93
		596	795	38	..
		597	587	4	..
		598	782	44	7
		599	630	25	1
		600	255	19	..
	41	**Total**	**46,987**	**1,175**	**546**
		601	341	..	..
		602	Depopulated		
		603	Depopulated		
		604	Depopulated		
		605	331	3	36
		606	657	3	35
		607	674	8	..
		608	767	13	..
		609	796	51	3
		610	620	37	..
		611	826	13	6
		612	699	59	..
		613	727	..	9
		614	884	..	..
		615	670	..	15
		616	727	25	20
		617	629	..	6
		618	706	11	4
		619	696	..	..
		620	697	..	35
		621	513	..	..
		622	756	3	..
		623	778	..	..
		624	693	..	..
		625	633	..	..
		626	735	..	..
		627	904	30	..
		628	1,489	270	128
		629	738	11	63
		630	708	..	..
		631	739	..	..
		632	525	..	..
		633	908	..	11

APPENDIX TO URBAN PRIMARY CENSUS ABSTRACT

TOTAL, SCHEDULED CASTES AND SCHEDULED TRIBES POPULATION—URBAN BLOCK-WISE

Location Code No.	Name of Town/Ward/Urban Block	E. B. No.	Total Population	Scheduled Castes	Scheduled Tribes
1	2	3	4	5	6
			VIJAYAWADA TALUK		
6/9/XVI	**VIJAYAWADA CITY (M) (Contd.)**				
	Locality 41 (Concld.)	634	609	..	..
		635	656	69	..
		636	553	..	9
		637	680	..	..
		638	1,205	..	..
		639	596	..	..
		640	636	..	4
		641	638	..	..
		642	712	..	..
		643	868	..	7
		644	608	..	2
		645	775	5	32
		646	675	..	..
		647	639	..	..
		648	700	25	..
		649	875	..	13
		650	676	..	..
		651	622	5	19
		652	869	63	4
		653	598	..	..
		654	934	7	..
		655	766	..	..
		656	703	..	..
		657	756	..	2
		658	702	..	.
		659	876	37	61
		660	816	1	18
		661	498	..	4
		662	595	..	..
		663	760	13	..
		702	647	187	..
		708	679	19	..
		703	520	95	..
		704	511	24	..
		705	638	16	..
		706	830	72	..
	42	**Total**	**13,469**	**1,765**	**367**
		664	607	199	3
		665	562	..	..
		666	704	146	8
		667	642	172	..
		668	566	11	..
		669	650	19	7
		670	799	23	..
		671	409	106	..
		672	608	46	3
		673	625	98	..
		674	450	217	..
		675	678	17	..
		676	563	11	18

APPENDIX TO URBAN PRIMARY CENSUS ABSTRACT

TOTAL, SCHEDULED CASTES AND SCHEDULED TRIBES POPULATION—URBAN BLOCK-WISE

Location Code No.	Name of Town/Ward/Urban Block	E. B. No.	Total Population	Scheduled Castes	Scheduled Tribes
1	2	3	4	5	6
			VIJAYAWADA TALUK		
6/9/XVI	**VIJAYAWADA CITY (M) (Concld.)**				
	Locality 42 (Concld.)	677	666	71	233
		678	555	182	76
		679	563	20	..
		680	658	124	8
		681	669	218	..
		682	624	21	..
		683	656	52	..
		684	774	3	..
		685	441	9	11
	43	**Total**	**10,108**	**976**	**158**
		686	100	..	..
		687	453	..	14
		688	603	70	..
		689	716	..	3
		690	711	120	3
		691	602	142	21
		692	700	128	33
		693	814	96	14
		694	807	65	12
		695	623	71	..
		696	631	41	..
		697	646	31	..
		698	777	114	..
		699	706	81	2
		700	604	17	11
		701	615	..	45
BHAVANIPURAM O.G. TO VIJAYAWADA CITY (M)			**7,195**	**696**	**17**
	Block 1	**Total**	**2,579**	**198**	**3**
		52	163	109	..
		57	668	..	..
		58	804	5	3
		59	944	84	..
	2	**Total**	**638**	**450**	..
		52	638	450	..
	3	**Total**	**3,238**	**35**	**14**
		53	747	..	4
		54	823	16	10
		55	934	13	..
		56	734	6	..
	4	**Total**	**740**	**13**	..
		60	740	13	..

APPENDIX TO URBAN PRIMARY CENSUS ABSTRACT

TOTAL, SCHEDULED CASTES AND SCHEDULED TRIBES POPULATION—URBAN BLOCK-WISE

Location Code No.	Name of Town/Ward/Urban Block	E. B. No.	Total Population	Scheduled Castes	Scheduled Tribes
1	2	3	4	5	6
			VUYYUR TALUK		
6/10/XVII	VUYYUR TOWN (P)		23,369	2,573	448
	Block 1	Total	1,820	246	266
		61	547	19	248
		62	655	222	18
		63	618	5	..
	2	Total	2,106	24	..
		64	714	24	..
		65	727	..	..
		66	665	..	..
	3	Total	2,467	8	59
		67	696	8	23
		68	630	..	26
		69	687	..	10
		70	454	..	..
	4	Total	1,507	4	39
		70	215	..	..
		71	796	3	39
		72	496	1	..
	5	Total	1,448	59	21
		72	187	..	..
		73	650	37	..
		74	611	22	21
	6	Total	1,859	247	58
		74	114	8	..
		75	663	159	53
		76	735	45	..
		77	347	35	5
	7	Total	1,894	162	..
		77	416	80	..
		78	717	51	..
		79	761	31	..
	8	Total	1,527	41	4
		80	799	41	4
		81	728	..	..
	9	Total	1,433	12	..
		82	697	..	..
		83	736	12	..
	10	Total	1,986	17	..
		84	709	..	..
		85	641	14	..
		86	636	3	..
	11	Total	1,282	106	..
		87	616	7	..
		88	666	99	..

APPENDIX TO URBAN PRIMARY CENSUS ABSTRACT

TOTAL, SCHEDULED CASTES AND SCHEDULED TRIBES POPULATION—URBAN BLOCK-WISE

Location Code No.	Name of Town/Ward/Urban Block	E. B. No.	Total Population	Scheduled Castes	Scheduled Tribes
1	2	3	4	5	6
			VUYYUR TALUK		
6/10/XVII	**VUYYUR TOWN (P) (Concld.)**				
	Block 12	**Total**	**1,619**	**115**	**1**
		89	766	63	..
		90	853	52	1
	13	**Total**	**830**	**495**	..
		91	604	295	..
		92	226	200	..
	14	**Total**	**962**	**817**	..
		92	342	277	..
		93	620	540	..
	15	**Total**	**629**	**220**	..
		94	215	171	..
		95	378	28	..
		96	36	21	..

DISTRICT PRIMARY CENSUS ABSTRACT FOR SCHEDULED CASTES

KRISHNA DISTRICT

Sl. No.	District/Taluk/ Town	Total Rural Urban	No. of house-holds with SC members	Total Scheduled Castes Population			Literates			Total Main Workers (I–IX)			MAIN WORKERS Cultivators-I		
				Persons	Males	Females	Persons	Males	Females	Persons	Males	Females	Persons	Males	Females
(1)	(2)	(3)	(4)	(5)	(6)	(7)	(8)	(9)	(10)	(11)	(12)	(13)	(14)	(15)	(16)
6	**KRISHNA DISTRICT**	**T**	**97,933**	**425,296**	**217,117**	**208,179**	**122,496**	**77,173**	**45,323**	**208,533**	**124,872**	**83,661**	**12,020**	**10,743**	**1,277**
		R	**81,844**	**349,333**	**178,214**	**171,119**	**85,481**	**55,042**	**30,439**	**183,027**	**106,206**	**76,821**	**11,536**	**10,316**	**1,220**
		U	**16,089**	**75,963**	**38,903**	**37,060**	**37,015**	**22,131**	**14,884**	**25,506**	**18,666**	**6,840**	**484**	**427**	**57**
1	Jaggayyapet Taluk	T	3,441	17,308	8,921	8,387	3,775	2,456	1,319	8,963	5,051	3,912	309	299	10
		R	3,002	15,049	7,743	7,306	2,486	1,841	645	8,112	4,525	3,587	296	286	10
		U	439	2,259	1,178	1,081	1,289	615	674	851	526	325	13	13	..
	Jaggayyapet (P)	U	439	2,259	1,178	1,081	1,289	615	674	851	526	325	13	13	..
2	Nandigama Taluk	T	5,547	26,547	13,659	12,888	4,844	3,437	1,407	14,852	7,894	6,958	548	501	47
		R	5,255	24,932	12,780	12,152	4,136	2,966	1,170	14,321	7,559	6,762	522	475	47
		U	292	1,615	879	736	708	471	237	531	335	196	26	26	..
	Nandigama (P)	U	292	1,615	879	736	708	471	237	531	335	196	26	26	..
3	Kanchikacherla Taluk	T	4,095	20,921	10,681	10,240	4,034	2,906	1,128	12,052	6,177	5,875	219	201	18
		R	4,095	20,921	10,681	10,240	4,034	2,906	1,128	12,052	6,177	5,875	219	201	18
		U	..	..	..	..	..	..	..	..	..	..	..	..	..
4	Mylavaram Taluk	T	4,998	24,583	12,713	11,870	6,064	4,110	1,954	12,806	7,247	5,559	734	684	50
		R	4,619	22,844	11,768	11,076	5,354	3,614	1,740	12,093	6,795	5,298	729	679	50
		U	379	1,739	945	794	710	496	214	713	452	261	5	5	..
	Kondapalle (P)	U	379	1,739	945	794	710	496	214	713	452	261	5	5	..
5	Tiruvur Taluk	T	4,831	24,002	12,264	11,738	2,961	2,101	860	11,220	7,051	4,169	907	852	55
		R	4,390	21,704	11,062	10,642	2,180	1,682	498	10,233	6,413	3,820	851	803	48
		U	441	2,298	1,202	1,096	781	419	362	987	638	349	56	49	7
	Tiruvur (P)	U	441	2,298	1,202	1,096	781	419	362	987	638	349	56	49	7
6	Vissannapet Taluk	T	5,191	24,707	12,625	12,082	4,432	3,153	1,279	13,488	7,625	5,863	867	824	43
		R	5,191	24,707	12,625	12,082	4,432	3,153	1,279	13,488	7,625	5,863	867	824	43
		U	..	..	..	..	..	..	..	..	..	..	..	..	..

(1)	(2)	(3)	(4)	(5)	(6)	(7)	(8)	(9)	(10)	(11)	(12)	(13)	(14)	(15)	(16)
7	Nuzvid Taluk	T	5,714	25,606	13,255	12,351	5,705	3,672	2,033	13,408	7,679	5,729	970	822	148
		R	4,976	22,126	11,405	10,721	4,191	2,699	1,492	11,983	6,822	5,161	943	803	140
		U	738	3,480	1,850	1,630	1,514	973	541	1,425	857	568	27	19	8
	Nuzvid (P)	U	738	3,480	1,850	1,630	1,514	973	541	1,425	857	568	27	19	8
8	Gannavaram Taluk	T	3,913	16,053	8,222	7,831	5,296	3,182	2,114	7,883	4,731	3,152	344	326	18
		R	3,694	14,924	7,622	7,302	4,862	2,915	1,947	7,404	4,444	2,960	343	326	17
		U	219	1,129	600	529	434	267	167	479	287	192	1	..	1
	Gannavaram (P)	U	219	1,129	600	529	434	267	167	479	287	192	1	..	1
9	Vijayawada Taluk	T	15,710	69,537	35,403	34,134	29,325	17,708	11,617	28,580	18,941	9,639	445	386	59
		R	7,345	29,794	15,171	14,623	9,072	5,648	3,424	16,446	9,130	7,316	410	354	56
		U	8,365	39,743	20,232	19,511	20,253	12,060	8,193	12,134	9,811	2,323	35	32	3
	Vijayawada U. A.	U	8,176	38,894	19,747	19,147	19,914	11,794	8,120	11,765	9,584	2,181	35	32	3
	(a) Vijayawada City (M)	U	7,029	33,624	16,961	16,663	17,370	10,242	7,128	9,826	8,178	1,648	21	19	2
	(i) Vijayawada (M)	U	6,874	32,928	16,624	16,304	17,074	10,076	6,998	9,607	8,015	1,592	21	19	2
	(ii) Bhavanipuram O.G. to Vijayawada (M)	U	155	696	337	359	296	166	130	219	163	56	..	..	..
	(b) Patamata (P)	U	646	2,746	1,404	1,342	1,220	725	495	1,154	786	368	8	7	1
	(i) Patamata (P)	U	443	1,943	983	960	823	479	344	799	532	267	7	6	1
	(ii) Kanuru O. G. to Patamata (P)	U	203	803	421	382	397	246	151	355	254	101	1	1	..
	(c) Gunadala (P)	U	501	2,524	1,382	1,142	1,324	827	497	785	620	165	6	6	..
	(i) Gunadala (P)	U	443	2,299	1,269	1,030	1,267	797	470	666	547	119	6	6	..
	(ii) Ramavarappadu O.G. to Gunadala (P)	U	58	225	113	112	57	30	27	119	73	46	..	..	..
	Kankipadu (P)	U	189	849	485	364	339	266	73	369	227	142	..	..	..
10	Vuyyur Taluk	T	5,217	22,124	11,171	10,953	6,828	4,072	2,756	11,946	6,734	5,212	364	304	60
		R	4,684	19,551	9,950	9,601	5,651	3,467	2,184	10,758	6,044	4,714	317	274	43
		U	533	2,573	1,221	1,352	1,177	605	572	1,188	690	498	47	30	17
	Vuyyur (P)	U	533	2,573	1,221	1,352	1,177	605	572	1,188	690	498	47	30	17
11	Gudivada Taluk	T	5,985	24,978	12,781	12,197	8,939	5,662	3,277	11,723	7,290	4,433	655	586	69
		R	4,752	19,324	9,928	9,396	6,573	4,189	2,384	9,633	5,849	3,784	618	554	64
		U	1,233	5,654	2,853	2,801	2,366	1,473	893	2,090	1,441	649	37	32	5
	Gudivada (M)	U	1,233	5,654	2,853	2,801	2,366	1,473	893	2,090	1,441	649	37	32	5
12	Mandavalli Taluk	T	1,403	5,872	2,993	2,879	1,688	1,068	620	3,082	1,862	1,220	330	296	34
		R	1,403	5,872	2,993	2,879	1,688	1,068	620	3,082	1,862	1,220	330	296	34
		U	..	..	..	..	..	..	..	..	..	..	..	..	..

DISTRICT PRIMARY CENSUS ABSTRACT FOR SCHEDULED CASTES

KRISHNA DISTRICT

Sl. No.	District/Taluk/ Town	Total Rural Urban	MAIN WORKERS									Marginal Workers			Non-Workers		
			Agricultural labourers II			Household Industry, Manufacturing, Processing, Servicing and Repairs (V (a))			Other Workers (III, IV, V (b) & VI to IX)								
			Persons	Males	Females	Persons	Males	Females	Persons	Males	Females	Persons	Males	Females	Persons	Males	Females
(1)	(2)	(3)	(17)	(18)	(19)	(20)	(21)	(22)	(23)	(24)	(25)	(26)	(27)	(28)	(29)	(30)	(31)
6	**KRISHNA DISTRICT**	**T**	**166,790**	**89,171**	**77,619**	**1,669**	**1,337**	**332**	**28,054**	**23,621**	**4,433**	**17,321**	**1,285**	**16,036**	**199,442**	**90,960**	**108,482**
		R	**157,842**	**84,310**	**73,532**	**1,239**	**1,024**	**215**	**12,410**	**10,556**	**1,854**	**16,040**	**1,121**	**14,919**	**150,266**	**70,887**	**79,379**
		U	**8,948**	**4,861**	**4,087**	**430**	**313**	**117**	**15,644**	**13,065**	**2,579**	**1,281**	**164**	**1,117**	**49,176**	**20,073**	**29,103**
1	Jaggayyapet Taluk	T	7,748	3,933	3,815	40	36	4	866	783	83	455	35	420	7,890	3,835	4,055
		R	7,299	3,759	3,540	30	28	2	487	452	35	452	35	417	6,485	3,183	3,302
		U	449	174	275	10	8	2	379	331	48	3	..	3	1,405	652	753
	Jaggayyapet (P)	U	449	174	275	10	8	2	379	331	48	3	..	3	1,405	652	753
2	Nandigama Taluk	T	13,694	6,864	6,830	52	47	5	558	482	76	257	22	235	11,438	5,743	5,695
		R	13,314	6,656	6,658	44	40	4	441	388	53	254	22	232	10,357	5,199	5,158
		U	380	208	172	8	7	1	117	94	23	3	..	3	1,081	544	537
	Nandigama (P)	U	380	208	172	8	7	1	117	94	23	3	..	3	1,081	544	537
3	Kanchikacherla Taluk	T	11,153	5,429	5,724	36	32	4	644	515	129	55	4	51	8,814	4,500	4,314
		R	11,153	5,429	5,724	36	32	4	644	515	129	55	4	51	8,814	4,500	4,314
		U	..	..	..	..	..	..	..	..	..	..	..	..	..	..	..
4	Mylavaram Taluk	T	10,530	5,281	5,249	203	154	49	1,339	1,128	211	513	62	451	11,264	5,404	5,860
		R	10,113	5,086	5,027	197	148	49	1,054	882	172	511	62	449	10,240	4,911	5,329
		U	417	195	222	6	6	..	285	246	39	2	..	2	1,024	493	531
	Kondapalle (P)	U	417	195	222	6	6	..	285	246	39	2	..	2	1,024	493	531
5	Tiruvur Taluk	T	9,147	5,266	3,881	71	65	6	1,095	868	227	1,282	65	1,217	11,500	5,148	6,352
		R	8,494	4,934	3,560	62	56	6	826	620	206	1,282	65	1,217	10,189	4,584	5,605
		U	653	332	321	9	9	..	269	248	21	..	..	..	1,311	564	747
	Tiruvur (P)	U	653	332	321	9	9	..	269	248	21	..	..	..	1,311	564	747
6	Vissannapet Taluk	T	11,669	6,096	5,573	101	67	34	851	638	213	409	35	374	10,810	4,965	5,845
		R	11,669	6,096	5,573	101	67	34	851	638	213	409	35	374	10,810	4,965	5,845
		U	..	..	..	..	..	..	..	..	..	..	..	..	..	..	..

(1)	(2)	(3)	(17)	(18)	(19)	(20)	(21)	(22)	(23)	(24)	(25)	(26)	(27)	(28)	(29)	(30)	(31)
7	Nuzvid Taluk	T	11,064	5,725	5,339	104	89	15	1,270	1,043	227	512	96	416	11,686	5,480	6,206
		R	10,125	5,262	4,863	88	77	11	827	680	147	470	75	395	9,673	4,508	5,165
		U	939	463	476	16	12	4	443	363	80	42	21	21	2,013	972	1,041
	Nuzvid (P)	U	939	463	476	16	12	4	443	363	80	42	21	21	2,013	972	1,041
8	Gannavaram Taluk	T	6,578	3,566	3,012	56	45	11	905	794	111	686	102	584	7,484	3,389	4,095
		R	6,204	3,367	2,837	55	44	11	802	707	95	684	102	582	6,836	3,076	3,760
		U	374	199	175	1	1	..	103	87	16	2	..	2	648	313	335
	Gannavaram (P)	U	374	199	175	1	1	..	103	87	16	2	..	2	648	313	335
9	Vijayawada Taluk	T	15,606	7,941	7,665	439	310	129	12,090	10,304	1,786	679	172	507	40,278	16,290	23,988
		R	14,151	7,123	7,028	150	114	36	1,735	1,539	196	467	98	369	12,881	5,943	6,938
		U	1,455	818	637	289	196	93	10,355	8,765	1,590	212	74	138	27,397	10,347	17,050
	Vijayawada U. A.	U	1,177	663	514	285	192	93	10,268	8,697	1,571	210	73	137	26,919	10,090	16,829
	(a) Vijayawada City (M)	U	332	200	132	273	182	91	9,200	7,777	1,423	185	65	120	23,613	8,718	14,895
	(i) Vijayawada (M)	U	307	192	115	272	181	91	9,007	7,623	1,384	185	65	120	23,136	8,544	14,592
	(ii) Bhavanipuram O.G. to Vijayawada (M)	U	25	8	17	1	1	..	193	154	39	..	..	..	477	174	303
	(b) Patamata (P)	U	593	313	280	6	4	2	547	462	85	17	8	9	1,575	610	965
	(i) Patamata (P)	U	447	247	200	6	4	2	339	275	64	14	8	6	1,130	443	687
	(ii) Kanuru O. G. to Patamata (P)	U	146	66	80	..	..	..	208	187	21	3	..	3	445	167	278
	(c) Gunadala (P)	U	252	150	102	6	6	..	521	458	63	8	..	8	1,731	762	969
	(i) Gunadala (P)	U	158	99	59	6	6	..	496	436	60	1	..	1	1,632	722	910
	(ii) Ramavarappadu O.G. to Gunadala (P)	U	94	51	43	..	..	..	25	22	3	7	..	7	99	40	59
	Kankipadu (P)	U	278	155	123	4	4	..	87	68	19	2	1	1	478	257	221
10	Vuyyur Taluk	T	10,694	5,657	5,037	35	27	8	853	746	107	677	26	651	9,501	4,411	5,090
		R	9,790	5,192	4,598	35	27	8	616	551	65	669	23	646	8,124	3,883	4,241
		U	904	465	439	..	..	..	237	195	42	8	3	5	1,377	528	849
	Vuyyur (P)	U	904	465	439	..	..	..	237	195	42	8	3	5	1,377	528	849
11	Gudivada Taluk	T	8,864	4,866	3,998	42	38	4	2,162	1,800	362	926	45	881	12,329	5,446	6,883
		R	8,077	4,485	3,592	32	29	3	906	781	125	846	41	805	8,845	4,038	4,807
		U	787	381	406	10	9	1	1,256	1,019	237	80	4	76	3,484	1,408	2,076
	Gudivada (M)	U	787	381	406	10	9	1	1,256	1,019	237	80	4	76	3,484	1,408	2,076
12	Mandavalli Taluk	T	2,579	1,416	1,163	27	25	2	146	125	21	402	11	391	2,388	1,120	1,268
		R	2,579	1,416	1,163	27	25	2	146	125	21	402	11	391	2,388	1,120	1,268
		U	..	..	..	..	..	..	..	..	..	..	..	..	..	..	..

DISTRICT PRIMARY CENSUS ABSTRACT FOR SCHEDULED CASTES

KRISHNA DISTRICT

Sl. No.	District/Taluk/ Town	Total Rural Urban	No. of house-holds with SC members	Total Scheduled Castes Population			Literates			Total Main Workers (I-IX)			MAIN WORKERS Cultivators-I		
				Persons	Males	Females	Persons	Males	Females	Persons	Males	Females	Persons	Males	Females
(1)	(2)	(3)	(4)	(5)	(6)	(7)	(8)	(9)	(10)	(11)	(12)	(13)	(14)	(15)	(16)
13	Kaikalur Taluk	T	3,052	12,050	6,114	5,936	2,950	1,779	1,171	6,388	3,798	2,590	833	663	170
		R	2,843	11,250	5,706	5,544	2,742	1,657	1,085	6,029	3,568	2,461	824	654	170
		U	209	800	408	392	208	122	86	359	230	129	9	9	..
	Kaikalur (P)	U	209	800	408	392	208	122	86	359	230	129	9	9	..
14	Bantumilli Taluk	T	1,721	6,623	3,317	3,306	1,499	928	571	3,382	2,044	1,338	321	294	27
		R	1,721	6,623	3,317	3,306	1,499	928	571	3,382	2,044	1,338	321	294	27
		U	..	..	..	..	..	..	..	..	..	..	..	..	..
15	Pamarru Taluk	T	6,130	25,017	12,750	12,267	8,843	5,309	3,534	12,807	7,516	5,291	800	699	101
		R	6,130	25,017	12,750	12,267	8,843	5,309	3,534	12,807	7,516	5,291	800	699	101
		U	..	..	..	..	..	..	..	..	..	..	..	..	..
16	Movva Taluk	T	8,576	31,871	16,151	15,720	8,871	5,487	3,384	15,350	9,813	5,537	865	725	140
		R	8,576	31,871	16,151	15,720	8,871	5,487	3,384	15,350	9,813	5,537	865	725	140
		U	..	..	..	..	..	..	..	..	..	..	..	..	..
17	Bandar Taluk	T	6,251	24,982	12,682	12,300	10,139	6,346	3,793	10,454	6,794	3,660	1,279	1,140	139
		R	3,759	13,678	6,836	6,842	4,139	2,595	1,544	6,908	4,228	2,680	1,092	969	123
		U	2,492	11,304	5,846	5,458	6,000	3,751	2,249	3,546	2,566	980	187	171	16
	Machilipatnam (M)	U	2,245	9,846	5,077	4,769	5,537	3,431	2,106	2,861	2,135	726	130	118	12
	Pedana (P)	U	247	1,458	769	689	463	320	143	685	431	254	57	53	4
18	Divi Taluk	T	6,158	22,515	11,415	11,100	6,303	3,797	2,506	10,149	6,625	3,524	1,230	1,141	89
		R	5,409	19,146	9,726	9,420	4,728	2,918	1,810	8,946	5,792	3,154	1,189	1,100	89
		U	749	3,369	1,689	1,680	1,575	879	696	1,203	833	370	41	41	..
	Avanigadda (P)	U	493	2,269	1,147	1,122	1,057	596	461	755	549	206	36	36	..
	Challapalle (P)	U	256	1,100	542	558	518	283	235	448	284	164	5	5	..

DISTRICT PRIMARY CENSUS ABSTRACT FOR SCHEDULED CASTES

KRISHNA DISTRICT

Sl. No.	District/Taluk/ Town	Total Rural Urban	MAIN WORKERS									Marginal Workers			Non-Workers		
			Agricultural labourers II			Household Industry, Manufacturing, Processing, Servicing and Repairs (V (a))			Other Workers (III, IV, V (b) & VI to IX)								
			Persons	Males	Females	Persons	Males	Females	Persons	Males	Females	Persons	Males	Females	Persons	Males	Females
(1)	(2)	(3)	(17)	(18)	(19)	(20)	(21)	(22)	(23)	(24)	(25)	(26)	(27)	(28)	(29)	(30)	(31)
13	Kaikalur Taluk	T	5,156	2,793	2,363	26	23	3	373	319	54	753	47	706	4,909	2,269	2,640
		R	4,915	2,664	2,251	24	21	3	266	229	37	727	41	686	4,494	2,097	2,397
		U	241	129	112	2	2	..	107	90	17	26	6	20	415	172	243
	Kaikalur (P)	U	241	129	112	2	2	..	107	90	17	26	6	20	415	172	243
14	Bantumilli Taluk	T	2,803	1,526	1,277	17	15	2	241	209	32	410	21	389	2,831	1,252	1,579
		R	2,803	1,526	1,277	17	15	2	241	209	32	410	21	389	2,831	1,252	1,579
		U	..	..	..	..	..	..	..	..	..	..	..	..	..	..	..
15	Pamarru Taluk	T	11,002	5,946	5,056	94	85	9	911	786	125	1,147	125	1,022	11,063	5,109	5,954
		R	11,002	5,946	5,056	94	85	9	911	786	125	1,147	125	1,022	11,063	5,109	5,954
		U	..	..	..	..	..	..	..	..	..	..	..	..	..	..	..
16	Movva Taluk	T	13,634	8,354	5,280	108	98	10	743	636	107	4,268	199	4,069	12,253	6,139	6,114
		R	13,634	8,354	5,280	108	98	10	743	636	107	4,268	199	4,069	12,253	6,139	6,114
		U	..	..	..	..	..	..	..	..	..	..	..	..	..	..	..
17	Bandar Taluk	T	6,874	3,836	3,038	132	101	31	2,169	1,717	452	1,367	87	1,280	13,161	5,801	7,360
		R	5,357	2,861	2,496	77	56	21	382	342	40	795	45	750	5,975	2,563	3,412
		U	1,517	975	542	55	45	10	1,787	1,375	412	572	42	530	7,186	3,238	3,948
	Machilipatnam (M)	U	1,049	713	336	49	40	9	1,633	1,264	369	471	37	434	6,514	2,905	3,609
	Pedana (P)	U	468	262	206	6	5	1	154	111	43	101	5	96	672	333	339
18	Divi Taluk	T	7,995	4,676	3,319	86	80	6	838	728	110	2,523	131	2,392	9,843	4,659	5,184
		R	7,163	4,154	3,009	62	62	..	532	476	56	2,192	117	2,075	8,008	3,817	4,191
		U	832	522	310	24	18	6	306	252	54	331	14	317	1,835	842	993
	Avanigadda (P)	U	491	328	163	23	18	5	205	167	38	245	10	235	1,269	588	681
	Challapalle (P)	U	341	194	147	1	..	1	101	85	16	86	4	82	566	254	312

DISTRICT PRIMARY CENSUS ABSTRACT FOR SCHEDULED TRIBES

KRISHNA DISTRICT

Sl. No.	District/Taluk/ Town	Total Rural Urban	No. of house-holds with ST members	Total Scheduled Tribes Population			Literates			Total Main Workers (I-IX)			MAIN WORKERS Cultivators-I		
				Persons	Males	Females	Persons	Males	Females	Persons	Males	Females	Persons	Males	Females
(1)	(2)	(3)	(4)	(5)	(6)	(7)	(8)	(9)	(10)	(11)	(12)	(13)	(14)	(15)	(16)
6	**KRISHNA DISTRICT**	**T**	**14,239**	**66,927**	**34,194**	**32,733**	**9,736**	**6,838**	**2,898**	**31,767**	**19,330**	**12,437**	**3,040**	**2,780**	**260**
		R	**10,944**	**52,548**	**26,846**	**25,702**	**5,752**	**4,253**	**1,499**	**26,296**	**15,552**	**10,744**	**3,002**	**2,743**	**259**
		U	**3,295**	**14,379**	**7,348**	**7,031**	**3,984**	**2,585**	**1,399**	**5,471**	**3,778**	**1,693**	**38**	**37**	**1**
1	Jaggayyapet Taluk	T	1,330	6,497	3,264	3,233	804	587	217	3,419	1,886	1,533	507	473	34
		R	1,180	5,772	2,883	2,889	526	414	112	3,124	1,701	1,423	500	466	34
		U	150	725	381	344	278	173	105	295	185	110	7	7	..
	Jaggayyapet (P)	U	150	725	381	344	278	173	105	295	185	110	7	7	..
2	Nandigama Taluk	T	996	4,926	2,552	2,374	805	588	217	2,531	1,448	1,083	113	106	7
		R	796	3,903	2,019	1,884	517	392	125	2,145	1,204	941	106	99	7
		U	200	1,023	533	490	288	196	92	386	244	142	7	7	..
	Nandigama (P)	U	200	1,023	533	490	288	196	92	386	244	142	7	7	..
3	Kanchikacherla Taluk	T	545	2,575	1,315	1,260	504	334	170	1,362	772	590	33	31	2
		R	545	2,575	1,315	1,260	504	334	170	1,362	772	590	33	31	2
		U	..	..	..	..	..	..	..	..	..	..	..	..	..
4	Mylavaram Taluk	T	1,547	8,034	4,108	3,926	1,188	891	297	3,627	2,241	1,386	539	494	45
		R	1,445	7,456	3,805	3,651	953	715	238	3,404	2,104	1,300	535	490	45
		U	102	578	303	275	235	176	59	223	137	86	4	4	..
	Kondapalle (P)	U	102	578	303	275	235	176	59	223	137	86	4	4	..
5	Tiruvur Taluk	T	549	2,762	1,424	1,338	318	248	70	1,276	783	493	186	185	1
		R	458	2,380	1,226	1,154	223	180	43	1,139	687	452	180	179	1
		U	91	382	198	184	95	68	27	137	96	41	6	6	..
	Tiruvur (P)	U	91	382	198	184	95	68	27	137	96	41	6	6	..
6	Visannapet Taluk	T	1,151	7,898	4,095	3,803	534	471	63	3,693	2,161	1,532	1,027	926	101
		R	1,151	7,898	4,095	3,803	534	471	63	3,693	2,161	1,532	1,027	926	101
		U	..	..	..	..	..	..	..	..	..	..	..	..	..

(1)	(2)	(3)	(4)	(5)	(6)	(7)	(8)	(9)	(10)	(11)	(12)	(13)	(14)	(15)	(16)
7	Nuzvid Taluk	T	629	2,866	1,463	1,403	346	265	81	1,404	822	582	144	123	21
		R	440	1,997	999	998	145	110	35	1,083	597	486	143	122	21
		U	189	869	464	405	201	155	46	321	225	96	1	1	..
	Nuzvid (P)	U	189	869	464	405	201	155	46	321	225	96	1	1	..
8	Gannavaram Taluk	T	413	1,863	944	919	324	207	117	940	559	381	41	40	1
		R	348	1,585	802	783	257	166	91	806	475	331	41	40	1
		U	65	278	142	136	67	41	26	134	84	50	..	..	..
	Gannavaram (P)	U	65	278	142	136	67	41	26	134	84	50	..	..	..
9	Vijayawada Taluk	T	2,335	10,272	5,155	5,117	2,537	1,648	889	4,353	2,852	1,501	50	47	3
		R	1,060	4,526	2,272	2,254	547	417	130	2,331	1,348	983	48	45	3
		U	1,275	5,746	2,883	2,863	1,990	1,231	759	2,022	1,504	518	2	2	..
	Vijayawada U. A.	U	1,248	5,638	2,823	2,815	1,968	1,212	756	1,960	1,469	491	2	2	..
	(a) Vijayawada City (M)	U	1,068	4,923	2,457	2,466	1,830	1,113	717	1,617	1,263	354	1	1	..
	(i) Vijayawada (M)	U	1,064	4,906	2,450	2,456	1,828	1,113	715	1,609	1,259	350	1	1	..
	(ii) Bhavanipuram O.G. to Vijayawada (M)	U	4	17	7	10	2	..	2	8	4	4	..	..	..
	(b) Patamata (P)	U	88	340	171	169	89	64	25	147	93	54	1	1	..
	(i) Patamata (P)	U	79	310	155	155	81	57	24	129	83	46	1	1	..
	(ii) Kanuru O.G. to Patamata (P)	U	9	30	16	14	8	7	1	18	10	8	..	..	..
	(c) Gunadala (P)	U	92	375	195	180	49	35	14	196	113	83	..	..	..
	(i) Gunadala (P)	U	75	287	148	139	47	33	14	154	91	63	..	..	..
	(ii) Ramavarappadu O.G. to Gunadala (P)	U	17	88	47	41	2	2	..	42	22	20	..	..	..
	Kankipadu (P)	U	27	108	60	48	22	19	3	62	35	27	..	..	..
10	Vuyyur Taluk	T	709	2,893	1,476	1,417	384	263	121	1,440	890	550	59	58	1
		R	615	2,445	1,246	1,199	254	168	86	1,242	785	457	59	58	1
		U	94	448	230	218	130	95	35	198	105	93	..	..	..
	Vuyyur (P)	U	94	448	230	218	130	95	35	198	105	93	..	..	..
11	Gudivada Taluk	T	662	2,694	1,390	1,304	290	201	89	1,477	877	600	31	24	7
		R	436	1,836	949	887	168	116	52	1,089	609	480	25	19	6
		U	226	858	441	417	122	85	37	388	268	120	6	5	1
	Gudivada (M)	U	226	858	441	417	122	85	37	388	268	120	6	5	1
12	Mandavalli Taluk	T	129	549	279	270	58	41	17	238	159	79	4	4	..
		R	129	549	279	270	58	41	17	238	159	79	4	4	..
		U	..	..	..	..	..	..	..	..	..	..	..	..	..

DISTRICT PRIMARY CENSUS ABSTRACT FOR SCHEDULED TRIBES

KRISHNA DISTRICT

Sl. No.	District/Taluk/ Town	Total Rural Urban	MAIN WORKERS									Marginal Workers			Non-Workers		
			Agricultural labourers II			Household Industry Manufacturing, Processing, Servicing and Repairs (V (a))			Other Workers (III, IV, V (b) & VI to IX)								
			Persons	Males	Females	Persons	Males	Females	Persons	Males	Females	Persons	Males	Females	Persons	Males	Females
(1)	(2)	(3)	(17)	(18)	(19)	(20)	(21)	(22)	(23)	(24)	(25)	(26)	(27)	(28)	(29)	(30)	(31)
6	**KRISHNA DISTRICT**	**T**	**18,511**	**9,404**	**9,107**	**3,302**	**1,907**	**1,395**	**6,914**	**5,239**	**1,675**	**2,397**	**175**	**2,222**	**32,763**	**14,689**	**18,074**
		R	**16,836**	**8,515**	**8,321**	**2,776**	**1,606**	**1,170**	**3,682**	**2,688**	**994**	**2,138**	**153**	**1,985**	**24,114**	**11,141**	**12,973**
		U	**1,675**	**889**	**786**	**526**	**301**	**225**	**3,232**	**2,551**	**681**	**259**	**22**	**237**	**8,649**	**3,548**	**5,101**
1	Jaggayyapet Taluk	T	2,053	831	1,222	208	118	90	651	464	187	161	9	152	2,917	1,369	1,548
		R	1,974	797	1,177	148	87	61	502	351	151	158	7	151	2,490	1,175	1,315
		U	79	34	45	60	31	29	149	113	36	3	2	1	427	194	233
	Jaggayyapet (P)	U	79	34	45	60	31	29	149	113	36	3	2	1	427	194	233
2	Nandigama Taluk	T	2,112	1,097	1,015	121	83	38	185	162	23	91	4	87	2,304	1,100	1,204
		R	1,907	1,012	895	68	41	27	64	52	12	90	4	86	1,668	811	857
		U	205	85	120	53	42	11	121	110	11	1	..	1	636	289	347
	Nandigama (P)	U	205	85	120	53	42	11	121	110	11	1	..	1	636	289	347
3	Kanchikacherla Taluk	T	1,038	530	508	142	101	41	149	110	39	27	2	25	1,186	541	645
		R	1,038	530	508	142	101	41	149	110	39	27	2	25	1,186	541	645
		U	..	..	..	..	..	..	..	..	..	..	..	..	..	..	..
4	Mylavaram Taluk	T	2,124	1,139	985	531	278	253	433	330	103	349	20	329	4,058	1,847	2,211
		R	2,035	1,102	933	525	274	251	309	238	71	349	20	329	3,703	1,681	2,022
		U	89	37	52	6	4	2	124	92	32	..	..	..	355	166	189
	Kondapalle (P)	U	89	37	52	6	4	2	124	92	32	..	..	..	355	166	189
5	Tiruvur Taluk	T	697	327	370	240	149	91	153	122	31	68	6	62	1,418	635	783
		R	623	288	335	233	146	87	103	74	29	68	6	62	1,173	533	640
		U	74	39	35	7	3	4	50	48	2	..	..	..	245	102	143
	Tiruvur (P)	U	74	39	35	7	3	4	50	48	2	..	..	..	245	102	143
6	Vissannapet Taluk	T	2,046	868	1,178	187	99	88	433	268	165	331	34	297	3,874	1,900	1,974
		R	2,046	868	1,178	187	99	88	433	268	165	331	34	297	3,874	1,900	1,974
		U	..	..	..	..	..	..	..	..	..	..	..	..	..	..	..

(1)	(2)	(3)	(17)	(18)	(19)	(20)	(21)	(22)	(23)	(24)	(25)	(26)	(27)	(28)	(29)	(30)	(31)
7	Nuzvid Taluk	T	758	381	377	217	120	97	285	198	87	42	10	32	1,420	631	789
		R	589	264	325	177	101	76	174	110	64	33	7	26	881	395	486
		U	169	117	52	40	19	21	111	88	23	9	3	6	539	236	303
	Nuzvid (P)	U	169	117	52	40	19	21	111	88	23	9	3	6	539	236	303
8	Gannavaram Taluk	T	583	335	248	198	98	100	118	86	32	49	8	41	874	377	497
		R	485	274	211	197	98	99	83	63	20	48	8	40	731	319	412
		U	98	61	37	1	..	1	35	23	12	1	..	1	143	58	85
	Gannavaram (P)	U	98	61	37	1	..	1	35	23	12	1	..	1	143	58	85
9	Vijayawada Taluk	T	1,747	890	857	335	199	136	2,221	1,716	505	247	19	228	5,672	2,284	3,388
		R	1,472	743	729	201	119	82	610	441	169	169	7	162	2,026	917	1,109
		U	275	147	128	134	80	54	1,611	1,275	336	78	12	66	3,646	1,367	2,279
	Vijayawada U. A.	U	237	128	109	121	74	47	1,600	1,265	335	78	12	66	3,600	1,342	2,258
	(a) Vijayawada City (M)	U	183	56	27	114	68	46	1,419	1,138	281	76	12	64	3,230	1,182	2,048
	(i) Vijayawada (M)	U	83	56	27	114	68	46	1,411	1,134	277	76	12	64	3,221	1,179	2,042
	(ii) Bhavanipuram O.G. to Vijayawada (M)	U	..	..	..	..	..	..	8	4	4	..	..	..	9	3	6
	(b) Patamata (P)	U	59	24	35	6	5	1	81	63	18	2	..	2	191	78	113
	(i) Patamata (P)	U	48	21	27	6	5	1	74	56	18	2	..	2	179	72	107
	(ii) Kanuru O.G. to Patamata (P)	U	11	3	8	..	..	..	7	7	..	..	..	..	12	6	6
	(c) Gunadala (P)	U	95	48	47	1	1	..	100	64	36	..	..	..	179	82	97
	(i) Gunadala (P)	U	94	48	46	1	1	..	59	42	17	..	..	..	133	57	76
	(ii) Ramavarappadu O.G. to Gunadala(P)	U	1	..	1	..	..	..	41	22	19	..	..	..	46	25	21
	Kankipadu (P)	U	38	19	19	13	6	7	11	10	1	..	..	..	46	25	21
10	Vuyyur Taluk	T	1,038	569	469	138	83	55	205	180	25	103	10	93	1,350	576	774
		R	902	519	383	138	83	55	143	125	18	102	10	92	1,101	451	650
		U	136	50	86	..	..	..	62	55	7	1	..	1	249	125	124
	Vuyyur (P)	U	136	50	86	..	..	..	62	55	7	1	..	1	249	125	124
11	Gudivada Taluk	T	992	521	471	133	75	58	321	257	64	51	3	48	1,166	510	656
		R	859	444	415	82	50	32	123	96	27	30	1	29	717	339	378
		U	133	77	56	51	25	26	198	161	37	21	2	19	449	171	278
	Gudivada (M)	U	133	77	56	51	25	26	198	161	37	21	2	19	449	171	278
12	Mandavalli Taluk	T	157	100	57	37	21	16	40	34	6	51	12	39	260	108	152
		R	157	100	57	37	21	16	40	34	6	51	12	39	260	108	152
		U	..	..	..	..	..	..	..	..	..	..	..	..	..	..	..

DISTRICT PRIMARY CENSUS ABSTRACT FOR SCHEDULED TRIBES

KRISHNA DISTRICT

Sl. No.	District/Taluk/ Town	Total Rural Urban	No. of house-holds with ST members	Total Scheduled Tribes Population			Literates			Total Main Workers (I-IX)			MAIN WORKERS Cultivators-I		
				Persons	Males	Females	Persons	Males	Females	Persons	Males	Females	Persons	Males	Females
(1)	(2)	(3)	(4)	(5)	(6)	(7)	(8)	(9)	(10)	(11)	(12)	(13)	(14)	(15)	(16)
13	Kaikalur Taluk	T	212	896	476	420	70	41	29	465	301	164	38	37	1
		R	188	804	424	380	62	37	25	423	273	150	38	37	1
		U	24	92	52	40	8	4	4	42	28	14	..	..	..
	Kaikalur (P)	U	24	92	52	40	8	4	4	42	28	14	..	..	..
14	Bantumilli Taluk	T	275	1,081	563	518	25	19	6	563	364	199	5	3	2
		R	275	1,081	563	518	25	19	6	563	364	199	5	3	2
		U	..	..	..	..	..	..	..	..	..	..	..	..	..
15	Pamarru Taluk	T	448	1,891	952	939	185	121	64	964	562	402	24	19	5
		R	448	1,891	952	939	185	121	64	964	562	402	24	19	5
		U	..	..	..	..	..	..	..	..	..	..	..	..	..
16	Movva Taluk	T	629	2,647	1,354	1,293	425	291	134	1,149	768	381	63	54	9
		R	629	2,647	1,354	1,293	425	291	134	1,149	768	381	63	54	9
		U	..	..	..	..	..	..	..	..	..	..	..	..	..
17	Bandar Taluk	T	879	3,381	1,744	1,637	555	340	215	1,457	948	509	79	76	3
		R	236	978	518	460	143	99	44	533	314	219	74	71	3
		U	643	2,403	1,226	1,177	412	241	171	924	634	290	5	5	..
	Machilipatnam (M)	U	590	2,209	1,135	1,074	381	227	154	861	588	273	4	4	..
	Pedana (P)	U	53	194	91	103	31	14	17	63	46	17	1	1	..
18	Divi Taluk	T	801	3,202	1,640	1,562	384	282	102	1,409	937	472	97	80	17
		R	565	2,225	1,145	1,080	226	162	64	1,008	669	339	97	80	17
		U	236	977	495	482	158	120	38	401	268	133	..	..	..
	Avanigadda (P)	U	140	588	301	287	98	80	18	200	152	48	..	..	..
	Challapalle (P)	U	96	389	194	195	60	40	20	201	116	85	..	..	..

DISTRICT PRIMARY CENSUS ABSTRACT FOR SCHEDULED TRIBES

KRISHNA DISTRICT

Sl. No.	District/Taluk/ Town	Total Rural Urban	MAIN WORKERS									Marginal Workers			Non-Workers		
			Agricultural labourers II			Household Industry Manufacturing, Processing, Servicing and Repairs (V (a))			Other Workers (III, IV, V (b) & VI to IX)								
			Persons	Males	Females	Persons	Males	Females	Persons	Males	Females	Persons	Males	Females	Persons	Males	Females
(1)	(2)	(3)	(17)	(18)	(19)	(20)	(21)	(22)	(23)	(24)	(25)	(26)	(27)	(28)	(29)	(30)	(31)
13	Kaikalur Taluk	T	300	176	124	51	33	18	76	55	21	48	4	44	383	171	212
		R	284	169	115	51	33	18	50	34	16	48	4	44	333	147	186
		U	16	7	9	..	..	..	26	21	5	..	..	..	50	24	26
	Kaikalur (P)	U	16	7	9	..	..	..	26	21	5	..	..	..	50	24	26
14	Bantumilli Taluk	T	313	183	130	35	25	10	210	153	57	87	1	86	431	198	233
		R	313	183	130	35	25	10	210	153	57	87	1	86	431	198	233
		U	..	..	..	..	..	..	..	..	..	..	..	..	..	..	..
15	Pamarru Taluk	T	564	311	253	163	86	77	213	146	67	39	6	33	888	384	504
		R	564	311	253	163	86	77	213	146	67	39	6	33	888	384	504
		U	..	..	..	..	..	..	..	..	..	..	..	..	..	..	..
16	Movva Taluk	T	637	373	264	196	122	74	253	219	34	285	14	271	1,213	572	641
		R	637	373	264	196	122	74	253	219	34	285	14	271	1,213	572	641
		U	..	..	..	..	..	..	..	..	..	..	..	..	..	..	..
17	Bandar Taluk	T	535	288	247	187	103	84	656	481	175	108	5	103	1,816	791	1,025
		R	347	167	180	72	44	28	40	32	8	48	2	46	397	202	195
		U	188	121	67	115	59	56	616	449	167	60	3	57	1,419	589	830
	Machilipatnam (M)	U	160	102	58	111	56	55	586	426	160	53	3	50	1,295	544	751
	Pedana (P)	U	28	19	9	4	3	1	30	23	7	7	..	7	124	45	79
18	Divi Taluk	T	817	485	332	183	114	69	312	258	54	260	8	252	1,533	695	838
		R	604	371	233	124	76	48	183	142	41	175	8	167	1,042	468	574
		U	213	114	99	59	38	21	129	116	13	85	..	85	491	227	264
	Avanigadda (P)	U	67	39	28	45	31	14	88	82	6	60	..	60	328	149	179
	Challapalle (P)	U	146	75	71	14	7	7	41	34	7	25	..	25	163	78	85

1981 CENSUS PUBLICATIONS

GOVERNMENT OF INDIA PUBLICATIONS

Series–2 Andhra Pradesh

Part	I–A	Administration Report – Enumeration
Part	I–B	Administration Report – Tabulation
Part	II–A	General Population Tables – A Series
Part	II–B	Primary Census Abstract
Part	III–A	General Economic Tables – B Series
	III–B	
Part	IV–A	Social and Cultural Tables – C Series
Part	IV–B	
Part	V–A	Migration Tables – D Series
	V–B	
Part	VI–A	Fertility Tables – F Series
	VI–B	
Part	VII	Tables on Houses and Disabled Population
Part	VIII–A	HH Series Tables covering material of construction of Houses
	VIII–B	Tables HH–17, HH–17 SC and HH–17 ST
Part	IX	Special Tables on SC & ST
Part	X–A	Town Directory
	X–B	Survey Reports on Selected Towns
	X–C	Survey Reports on Selected Villages
Part	XI	Ethnographic studies on SC & ST
Part	XII	Census Atlas

GOVERNMENT OF ANDHRA PRADESH PUBLICATIONS *

District Census Handbooks

Part	XIII–A & B	Village & Town Directory Village and Town Primary Census Abstract

(One Volume for each district)

---

* Available for sale at the Publication Bureau, Government Central Press, Chenchalguda, Hyderabad-500 659

KRISHNA DISTRICT

ERRATA

Page (1)	Column (2)	Reference (3)	For (4)	Read (5)
[12]	6	after 55 Kudapa	add "Village bearing 1981 L. C. No. 4 is newly sprung up	
[19]	Major characteristics : Source : Collector, Krishna District.			
[34]	2	Para 1 line 2	81 cinema halls	79 cinema halls
,,	,,	Para 1 line 4	12 community halls	11 community halls
,,	,,	Para 1 line 5	Delete Challapalle	
[48]	6	7 Nuzvid	160·00	100.00
9	16	34 Gavaravaram	WE (35·21)	TW (35.21)
13	16	7 Penuganchiprolu	GC (10.52)	W (10·52)
17	12 to 20	38 Raghavapuram	Nandigama 4, EA, Rice, T (38.44), TW (25.09), R (8.09), TK (5·26), 263.05, 12.55, 9.71, N2	Nandigama 5, EA, Rice, Jowar, T (443.94), GC (388.50), WE (55.44), 147.71 189.80, 348.03, N3:T5
17	12 to 20	39 Ambarupeta	Nandigama 5, EA, Rice, Jowar, T (443.94). GC (388.50), WE (55.44), 147·71, 189.80, 348·03, N3:T5	Nandigama 4, EA, Rice, T (38.44), TW (25.09), R (8.09) TK (5.26), 263.05, 12.55, 9.71, N2
19	14	60 Kodavatikallu	Rice	Rice, Jowar
19	14	62 Veladi	Rice	Rice, Jowar
25	11	25 Gottumukkala	PR	KR
25	11	42 Eturu	PR, NR	KR, NR
28	3	7 Chandragudem	3,362.17	1,362.17
29	18	10 Naguluru	753.12	253.12
38	2	6 Rajupeta	779·10	704.56
39	13	8 Lakshmipuram	ED,EAD	ED,EAG
39	13	11 Anjaneyapuram	ED,EAD	ED,EAG
45	13	13 Kalagara	ED,EAG	EA
45	13	19 Arugolanupeta	ED,EAG	EA
52	3	27 Nuzvid	1,212·00	2,903.61
55	13	44 Gollapalle	ED	EA
69	20	49 Garapadu	N16	N1
73	19	3 Vemavaram	50.59	50.99
75	17	29 Uppaluru	4.45	4·85
82	8	18 Vuyyur	PO	PO,PTO
83	16	1 Davuluru	GC (326.99)	TK (326.99)
123	20	30 Urututuru	M3	M2
124	10	55 Kavutaram	BS,BS	BS,RS
139	16	31 Buddalapalem	T (343.28), GC (343.28)	T (343·98), GC (343.98)
172	4	42 Vedadri	48	45
174	6	38 Ramapuram	45	35
182	2	39 Ogirala	39 Orirala	39 Ogirala
200	3	11 Edurumondi	3 Bodduvarilam	3 Bodduvarimala
207	17	Sl. No. 16 Vijayawada U.A.	949	948
217	18	Sl. No. 2 Challapalle	3	1
217	19	do	1	..

ERRATA (*Concld.*)

Page (1)	Column (2)	Reference (3)	For (4)	Read (5)
234	10	Jaggayyapet Taluk	T : 8,587	T : 8,387
243	3	38 Raghavapuram	1,331·82	1,332.82
256	3	Mylavaram Taluk	T : 687.3	T : 683.7
,,	3	20 Gudem Madhavaram	664.26	644.26
257	3	58 Jupudi	393·72	493.72
,,	3	61 Zamina Navepothavaram	473·93	373.93
264	10	Tiruvur Taluk	R : 11,642	10,642
278	3	16 Chintalavalli	1,566.94	1,566.34
301	4 to 14	Locality 14	530, 582, 3,024, 1,519, 1,505, 164, 131, 31, 39, 1,220, 1,034	533, 567, 2,938. 1,672, 1,266, 30, 9, 2, -, 1, 159, 807
301	4 to 14	Locality 15	533, 567, 2,938, 1,672, 1,266, 30, 2, 9, -, 1,159, 807	530, 582, 3,024, 1,519, 1,505, 164, 131, 31, 39, 1,220, 1,034
303	15 to 28	Locality 14	704, 107, 1, -, -, 1, 3, 1, 700, 105, 7, 8, 808, 1,390	753, 49, 9, -, -, -, 1, 1, 743, 48, -, -, 919, 1,217
303	15 to 28	Locality 15	753, 49, 9, -, -, -, 1, 1, 743, 48, -, -, 919, 1,217	704, 107, 1, -, -, 1, 3, 1, 700, 105, 7, 8, 808, 1,390
362	15	5 Serivarthalapalle	134	234
364	3	68 Gokavaram	252.08	352.08
378	3	Challapalle Town	25.90	4.66
,,	2	..	Ward	Block
379	2	..	Ward	Block
470	4	Gudivada Town Total	83,198	80,198
479	6	Block Total	5	..