

सत्यमेव जयते

CENSUS OF INDIA, 1961

ORISSA

DISTRICT CENSUS HANDBOOK

KORAPUT

VOLUME II

(Containing Pages 365 to 846)

M. AHMED, I. A. S.
Superintendent of Census Operations
Orissa

CENSUS OF INDIA, 1961

DISTRICT CENSUS HANDBOOK

KORAPUT

VOLUME II

PRINTED AT THE GOSWAMI PRESS, CUTTACK
AND PUBLISHED BY
SUPERINTENDENT, ORISSA GOVERNMENT PRESS
CUTTACK, 1965

VILLAGE DIRECTORY—KORAPUT DISTRICT

CONTENTS

SUBJECT			PAGE
Notes to Village Directory			367
Koraput Subdivision			
Koraput Taluk			
	Koraput PS	..	370
	Dasamantapur PS	..	386
	Lakshmipur PS	..	398
	Narayanapatna PS	..	408
Nandapur Taluk			
	Nandapur PS	..	430
	Semiliguda PS	..	448
	Pottangi PS	..	460
	Padwa PS	..	482
	Machkund PS	..	494
Nowrangapur Subdivision			
Nowrangapur Taluk			
	Nowrangapur PS	..	506
	Pappadahandi PS	..	514
	Tentulikhunti PS	..	522
Jeypore Taluk			
	Jeypore PS	..	532
	Boipariguda PS	..	542
	Kundra PS	..	554
Borigumma Taluk			
	Borigumma PS	..	560
	Kotpad PS	..	568
	Kodinga PS	..	582
	Bhairavasingpur PS	..	592
Umarkot Taluk			
	Umarkot PS	..	600
	Dabugam PS	..	618
	Jorigam PS	..	630
Malkangiri Taluk			
	Malkangiri PS	..	642
	Motu PS	..	664
	Venkatapalam PS	..	670
	Mathili PS	..	678
Rayagada Subdivision			
Rayagada Taluk			
	Rayagada PS	..	692
	Kalyansingpur PS	..	728
Bissamcuttack Taluk			
	Bissamcuttack PS	..	746
	Ambodala PS	..	778
Gunupur Taluk			
	Gunupur PS	..	798
	Gudari PS	..	814
	Padmapur PS	..	834
	Puttasingi PS	..	842

MAPS

		PAGE			PAGE
1 Koraput district (in vol. I)	*facing*	1	19 Kotpad PS	*facing*	566
2 Index to PSs („)	*facing*	56	20 Kodinga PS	*facing*	580
3 Koraput PS	*facing*	368	21 Bhairávásingpur PS	*facing*	590
4 Dasamantapur PS	*facing*	384	22 Umarkot PS	*facing*	598
5 Lakshmipur PS	*facing*	396	23 Dabugam PS	*facing*	616
6 Narayánapatna PS	*facing*	406	24 Jorigam PS	*facing*	628
7 Nandapur	*facing*	428	25 Malkangiri PS	*facing*	640
8 Semiliguda PS	*facing*	446	26 Motu PS	*facing*	662
9 Pottangi PS	*facing*	458	27 Venkatápalam PS	*facing*	668
10 Padwa PS	*facing*	480	28 Mathili PS	*facing*	676
11 Machkund PS	*facing*	492	29 Rayagada PS	*facing*	690
12 Nowrangapur PS	*facing*	504	30 Kalyansingpur PS	*facing*	726
13 Pappádáhandi PS	*facing*	512	31 Bissamcuttack PS	*facing*	744
14 Tentulikhunti PS	*facing*	520	32 Ambodalá PS	*facing*	776
15 Jeypore PS	*facing*	530	33 Gunupur PS	*facing*	796
16 Boipariguda PS	*facing*	540	34 Gudari PS	*facing*	812
17 Kundra PS	*facing*	552	35 Padmapur PS	*facing*	832
18 Borigumma PS	*facing*	558	36 Puttasingi PS	*facing*	840

ERRATA

The following printing mistakes are regretted.

Page No.	Col. No.	Line No.	For	Read
1	2	3	4	5
383	36	2	79	76
408	12	5 from last	17	107
416	8	9	205	305
435	30	7 from last	3	..
440	3	3	80·00	840·00
440	5	3	9	49
440	6	8	07	107
440	6	14	19	198
440	7	9	5	15
440	8	3	95	75
440	11	5	6	46
444	4	12	10	19
449	18	5 from below	63	68
450	13	12 from below	5	10
451	18	10	Not clear	38
451	18	9 from below	Not clear	30
452	3	9	944·62	994·62
454	5	5	Illegible	6
461	34	1	95	96
462	12	11 from below	..	7
464	7	14	48	42
464	8	14	42	48
475	29	3 from below	1	..
476	3	11	767·00	677·00
478	6	2	66	65
486	15	13	24	242
495	22	15	Illegible	1
497	36	Last line	5	45
498	4	3	9	19
498	11	5	13	213
498	11	7	2	22
498	12	20	3	33
502	2	4 from last	Kimiriput P	Kimiriput R
508	4	3	176	179
510	14	8	59	50
510	16	10	164	64
510	5	12	100	160
511	36	13	304	306
514	7	6	716	617
516	2	14	Bamuni	Bamuni P
516	2	15	Sikraguda P	Sikraguda
522	13	18	31	81
522	14	10	3	5
522	15	10	354	453
525	35	3 from last	178	187
526	6	2	18	418
526	6	8	132	139
526	6	7 from below	140	149
526	12	15	89	88
528	15	1	353	253
532	4	9	681	618
532	9	12	95	45
532	15	7	6,963	6,953
534	13	9 from last	93	43
538	4	15	38	39
560	15	2	79,133	79.313
560	9	24	22	28
560	12	24	72	71
563	24	3 from last	21	22
564	16	8	35	25
565	24	7	8	..
565	17	19	211	221
568	7	4	3,952	3,052
569	23	8	Illegible	124
569	24	11	Illegible	12
570	10	17	65	85
570	11	20	33	333
570	12	23	205	206
570	13	18	13	12
576	4	Last line	88	80
576	5	Last line	80	88
577	35	5	15	51
578	15	8	210	310
583	26	9	Illegible	6
584	5	8	88	83
584	6	15	617	678
584	8	10	297	287
585	23	10	Blank	4
586	12	20	194	195
587	17	7	48	43
587	23	2 from below	...	1
587	36	8 from below	345	348
594	5	13 from below	176	173
600	6	1	181,707	181,706
602	6	9	150	250
610	3	12 from below	542·19	5,412·19
618	10	5 from below	Illegible	52
619	19	1	1,600	1,660
619	23	9	Not clear	3
620	10	3	1	11
623	35	8 from below	19	49
624	16	12	53	34
625	20	1	8	6
630	11	Last line	09	109
632	4	14 from below	110	119
635	36	2 from below	33	93
645	17	2 from below	31	38
648	36	7 from below	68	58
649	35	2	61	68
655	18	10 from below	3	53
655	20	,,	7	17
656	6	7	234	235
658	16	10 from below	9	5
659	18	15	53	33
665	35	12	...	45
670	7	4	1,114	1,144
674	12	Last line	15	215
678	11	5	383	389
681	33	14	..	3
681	34	14	3	...
681	35	10	46	36
682	3	3	1,007·00	1,707·00
682	10	4	69	68
685	18	Last line	33	30
686	3	3	1,706·00	4,706·00
687	36	16	26	21
687	36	17	19	16
687	36	18	4	9
687	36	21	21	24
692	6	1	240,691	340,691
692	15	10	4,141	4,111
692	12	4 from below	49	40
693	25	10	33	335
696	12	14	102	103
703	18	1	35	53
703	35	9 from below	45	44
704	11	2 from below	32	38

Page No.	Col. No.	Line No.	For	Read
1	2	3	4	5
706	11	3	43	48
708	3	12	435·75	425·75
709	33	15	22	24
710	9	3 from last	3	2
711	17	3	33	30
711	17	11	10	12
713	34	9 from below	Not clear	13
714	6	2	4	49
715	33	14	..	2
715	19	Last line	78	..
717	17	14	9	6
722	3	9	170·71	140·71
722	3	17	11·02	118·02
723	31	8	--	2
723	31	9	2	--
723	35	Last line	01	101
723	36	3 from below	51	56
723	36	2 from below	62	22
723	36	Last line	22	223
724	16	3	7	1
724	16	6	53	3
725	20	Last line	20	29
725	36	4 from below	64	34
729	18	9	16	19
734	3	9 from below	08·53	38·53
734	5	6	1	41
734	5	13	Not clear	133
734	5	5 from below	24	25
734	16	7 from below	61	60
737	17	6	32	33
738	6	2	271	371
740	4	13	12	10
740	3	3 from below	84·15	64·15
746	12	13 from below	39	89
747	19	1	5,956	5,986
747	23	10	2	..
750	14	10 from below	22	1
750	8	11	4	44
750	15	10 from below	1	22
756	3	14	1,515·12	1,551·12
762	15	1	164	144
762	16	1	14	6
765	19	3 from below	30	39
766	10	8 from below	1	--
769	24	7	..	1
769	24	11 from below	..	1
773	21	6 from below	..	2
779	18	8	11	28
779	18	9	..	11
779	24	6	..	2
779	33	16	..	8
779	20	22	23	1
780	5	10	Illegible	25
780	6	5 form below	4	44
780	7	16	Illegible	17
782	6	4 from below	11	41
784	6	7 from below	139	89
787	22	13	27	--
787	23	13	3	27
787	24	13	--	3
790	16	5 from below	Blan	6
790	16	3 from below	Illegible	8
790	16	2 from below	Blank	7
790	16	Last line	Blank	11
792	4	9 from below	e3	3
800	11	4 from below	Illegible	205
804	3	6 from below	Illegible	1,907·53
807	27	7 from below	5	--
814	5	1	5,052	9,052
816	15	2 from below	47	46
817	23	8	1	..
817	23	9	2	..
817	24	9	8	2
817	25	9	6	8
817	26	9	..	6
817	29	9	2	--
817	30	9	..	2
817	19	16	123	78
817	35	9 from below	833	838
819	1	3 from below	279	278
820	11	11 from below	57	67
821	24	12	3	--
826	3	9 from below	279·00	379·00
827	36	2	53	33
828	5	11	9	8
828	16	4 from below	105	106
829	18	12	9	8
830	3	9 from below	294·02	394·02
834	3	10 from below	346·89	36·89
834	15	8 from below	144	14
836	6	Last line	Illegible	72
837	33	13 from below	Illegible	6
843	35	11	245	2,451
843	24	5	..	1
844	7	8 from below	Illegible	47
844	12	4 from below	Illegible	88

VILLAGE DIRECTORY

VILLAGE DIRECTORY

The Village Directory which gives the Primary Census data in respect of each inhabited village according to the Census of 1961, shows the area in acres, number of occupied residential houses and households, total number of persons enumerated including inmates of institutions and houseless persons, population of Scheduled Castes and of Scheduled Tribes, number of literate and educated persons and the total number of workers and non-workers. In addition to these Census data, information regarding some amenities available in each village like educational institutions, medical facilities, Postal and Telegraphic facilities, protected drinking water supply, rural electrification and road communications are indicated in abbreviations after the name of each village. This information was obtained from different Departments of the State Government and Director of Post and Telegraphs, Orissa Circle.

2. The inhabited villages in each police station are serially arranged and numbered. The names of uninhabited villages are also listed separately with serial number and shown at the end of each police station.

3. Relevant extract from the Primary Census Abstract showing the summary figures for the district is given at the commencement of the Table. The summary figures for each subdivision are also furnished at the beginning of each subdivision and similar figures for each police station precede the village directory of the respective police station.

4. **Area**—The area figures supplied by the local revenue authorities are adopted in column 3. They are shown in acres for each inhabited village. For other units like town, police station, subdivision and the district, they are shown in square miles.

5. **Definitions**– Terms appearing in the column headings are defined as follows :

(*i*) *House*—A house means a ' Census House ', that is to say, a structure or part of a structure inhabited or vacant, or a dwelling, a shop, a shop-*cum*-dwelling or a place of business, workshop, school, etc., with a separate main entrance.

(*ii*) *Occupied Residential House*—An occupied residential house is a Census house which is partly or wholly used for purpose of residence at the time of Census enumeration.

(*iii*) *Household*—A household means the entire group of persons who commonly live together and take their meals from a common mess unless the exigencies of work prevented any of them from doing so.

(*iv*) *Scheduled Caste and Scheduled Tribe*—A person is said to belong to a Scheduled Caste, if he belongs to any one of the Castes specified in the Scheduled Castes and Scheduled Tribes Order (Amendment) Act, 1956. A person is said to belong to a Scheduled Tribe, if he belongs to any one of the Tribes specified in the Scheduled Castes and Scheduled Tribes Order (Amendment) Act, 1956.

(*v*) *Literate and Educated Persons*—A person is said to be literate if he can read and write a simple letter. An educated person is one who has passed a written examination of a recognised educational standard.

(*vi*) *Worker*—A worker is one who is engaged in economic activity of the following nine categories. " Work " includes not only actual work but also effective supervision and direction of work. The nine categories of economic activities mentioned above comprise persons who are engaged —(I) as Cultivator, (II) as Agricultural Labourer, (III) in Mining, Quarrying, Livestock, Forestry, Fishing, Hunting and Plantations, Orchards and Allied activities, (IV) at Household industry, (V) in Manufacturing other than Household Industry, (VI) in Construction, (VII) in Trade and Commerce, (VIII) in Transport, Storage and Communications, (IX) in Other Services.

I. Cultivator—A cultivator is a person who is engaged either as employer, single worker or family worker in (*a*) cultivation of land, or supervision or direction of cultivation of land owned by himself or by a member of his household or held from Government ; (*b*) cultivation of land or supervision or direction of cultivation of land held from private persons or institutions for payment in money, kind or share.

II. Agricultural Labourer—An agricultural labourer is a person who works in another person's

land in lieu of wages in cash, kind or share without exercising any right of supervision or direction in matters connected with cultivation.

III. In Mining, Quarrying, Livestock, Forestry, Fishing, Hunting and Plantations, Orchards and Allied activities—This category is not defined as it is self-explanatory.

IV. Household Industry—A household industry is an industry conducted by the Head of the household himself and/or mainly members of the household at home or within the village in rural areas and only at home in urban areas. The industry should not be run on the scale of a registered factory. Thus the main criterion for a Household Industry is the participation of one or more members of a household in rural areas. In the urban areas the industry should be confined to the house. It should relate to production, processing, servicing, repairing and making and selling of goods. It does not include professions, such as, pleader or doctor or barber or washerman or astrologer.

V. In Manufacturing other than Household industry,
VI. In Construction,
VII. In Trade and Commerce,
VIII. In Transport, Storage and Communications and
IX. In Other Services.

These categories of workers are not defined separately as they are self-explanatory.

(*vii*) *Non-worker*—A person is said to be not working if he or she does not come under any of the categories of "Worker" mentioned above. A person who has been offered work but has not actually joined it is treated as a non-worker. The activities of non-workers have been classified into the following eight categories :

(*a*) a full-time student or child attending school who does no other work,

(*b*) a person engaged in unpaid house duties (like housewife or other adult female) who does no other work nor help regularly even part-time in family cultivation, industry, trade or profession,

(*c*) a dependent, including an infant or child not attending school or a person permanently disabled from work because of old age or illness,

(*d*) a retired person, a rentier, a person living on agricultural royalty, rent or dividend or any other person of independent means for securing which he does nothave to work,

(*e*) a beggar, a vagrant, or an independent woman without indication of source of income or a person of unspecified source of existence,

(*f*) a convict in jail or an inmate of a penal, mental or charitable institution,

(*g*) a person who has not been employed before but is seeking employment for the first time, and

(*h*) a person employed before but now out of employment and seeking employment.

6. **Abbreviations**—The following abbreviations have been used in the Table :

I. *Educational Institutions* —
P for Primary School
M for Middle School
H for High School
C for Higher Institutions including colleges
T for Technical Institutions
II. *Medical and Public Health facilities* —
D for Dispensaries
RHC for Rural Health Centres
Hos for Hospital
MP for Medical Practitioners
MCW for Maternity and Child Welfare Centres
III *Drinking water facilities*—

S for safe or protected water-supply including pipes, tubewells, etc.

IV. *Communication and Transport facilities* —
Po for Post office without telegraph office

Pto for Post office combined with Telegraph office

PoTo for Post office and Telegraph office separately

R for connected by road
V Rural Electrification—
E for Electricity

7. The total number of persons enumerated as shown in columns 6 to 8 include the inmates of institutions and houseless persons.

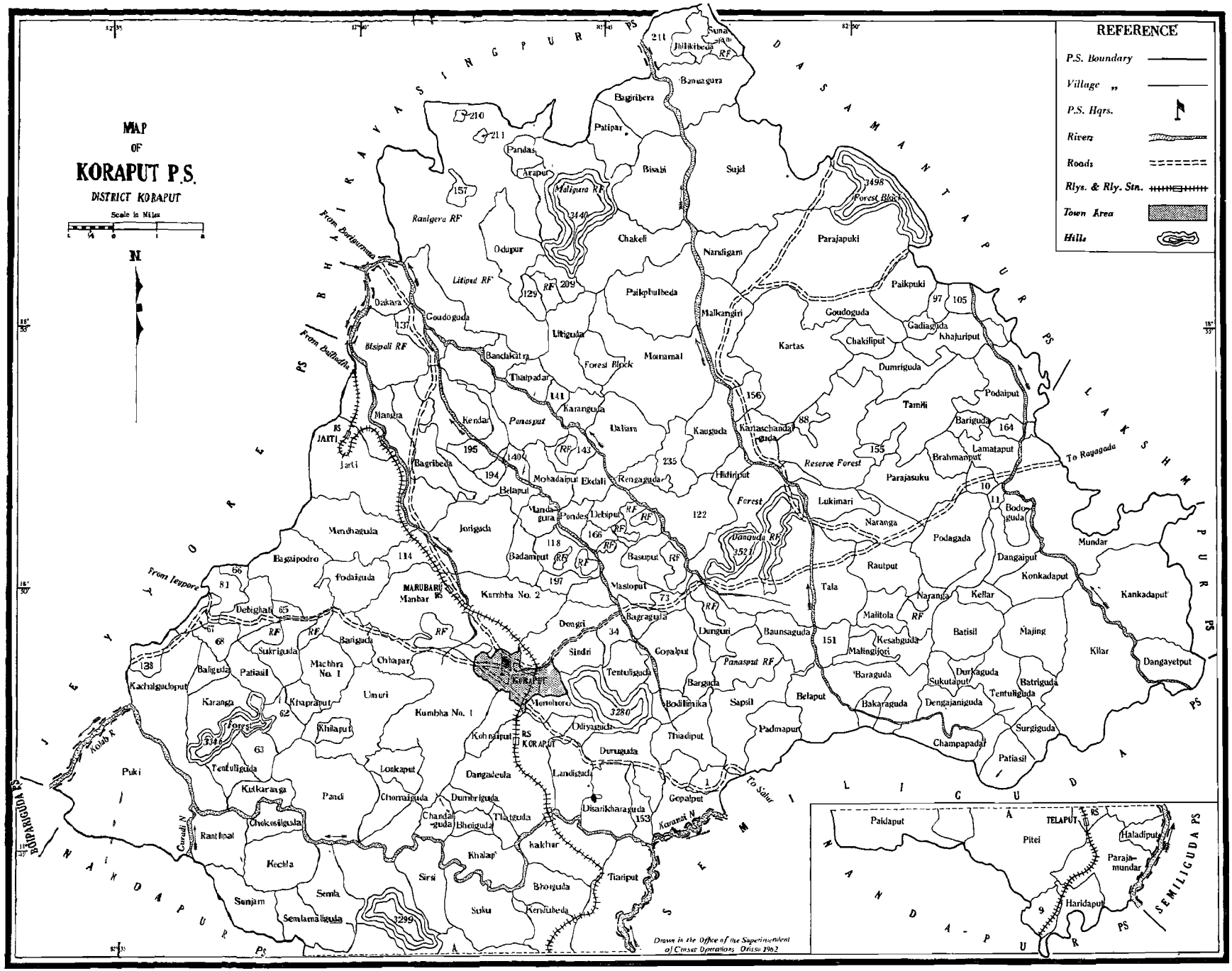
MAP
OF
KORAPUT P.S.
DISTRICT KORAPUT
Scale in Miles
N
REFERENCE
P.S. Boundary
Village ,,
P.S. Hqrs.
Rivers
Roads
Rlys. & Rly. Stn.
Town Area
Hills
Drawn in the Office of the Superintendent of Census Operations Orissa 1962
SINGPUR PS
DASAMANTAPUR PS
LAKSHMIPUR PS
BORIGUMMA PS
BORIGUDA PS
NANDAPUR PS
SEMILIGUDA PS
From Boriguma
From Bandhugaon
From Jeypore
To Rayagada
To Sabar
Koraput
Jarti
Maruburu
Manbar
Kumbha No. 1
Kumbha No. 2
Kotpad
Bagaipodro
Menchaguda
Jorigada
Podaiguda
Debighati
Bariguda
Sukriguda
Patiasil
Baliguda
Machhra No. 1
Chhapar
Kachalgudaput
Karanga
Khapraput
Umuri
Khilaput
Tentuliguda
Puki
Kutkaranga
Pandi
Lonkaput
Chornaiguda
Dumbriguda
Chandaiguda
Bheigudi
Tlaiguda
Chokosiguda
Ranthpat
Kechla
Sunjam
Semla
Semlamaliguda
Sirsi
Khalap
Suku
Kendubeda
Bhoiguda
Tiariput
Kalchur
Disarikharaguda
Gopalput
Landiguda
Durugada
Odiyaguda
Thiadiput
Padmapur
Champapadar
Surgiguda
Patiasil
Dangaleula
Kohnaiput
Monohoro
Dengri
Sindri
Gopalput
Tentuliguda
Barguda
Bodilimika
Sapsil
Belaput
Bakaraguda
Dengajaniguda
Durkaguda
Sukutaput
Baraguda
Batriguda
Tentuliguda
Majing
Batisil
Kesabguda
Malingijori
Baunsaguda
Dunguri
Bagragudi
Mastoput
Tala
Naranga
Kellar
Malitola
Rautput
Podagada
Naranga
Lukimari
Forest
Hidiriput
Parajasuku
Brahmanput
Lamataput
Bariguda
Podaiput
Tamili
Goudoguda
Gadiaguda
Khajuriput
Chakiliput
Paikputki
Parajapuki
Nandigam
Malkangiri
Kartas
Dumriguda
Kartaschandaguda
Kauguda
Ualiara
Mohadaiput
Ekdali
Rengagudar
Belapul
Mandagura
Pondes
Debiput
Badamput
Basuput
Danguda RF
Panasput RF
Reserve Forest
Forest Block
Monamal
Chakeli
Paikphulbeda
Litiguda
Bandakatra
Thatpadar
Karanguda
Panasput
Kendar
Mangra
Bagribeda
Jarti
Litiput RF
Bisipali RF
Ranigera RF
Maligura RF
Forest Block
Odugur
Patipar
Bisahi
Sujel
Araput
Pandas
Bamangura
Bagiribera
Jhilikibeda
Sunabeda
Dakara
Goudoguda
Podagada
Rautput
Naranga
Tala
Mastoput
Bagragudi
Dunguri
Baunsaguda
Gopalput
Sindri
Dengri
Kumbha No. 2
Manbar
Maruburu
Podaiguda
Bagaipodro
Menchaguda
Jorigada
Mundar
Dangaiput
Konkadaput
Kankadaput
Kilar
Dangayetput
Batriguda
Tentuliguda
Surgiguda
Patiasil
Champapadar
Padmapur
Thiadiput
Durugada
Landiguda
Dangaleula
Kohnaiput
Monohoro
Odiyaguda
Gopalput
Disarikharaguda
Kalchur
Khalap
Tiariput
Bhoiguda
Kendubeda
Suku
Sirsi
Kechla
Sunjam
Semla
Semlamaliguda
Ranthpat
Chokosiguda
Tlaiguda
Bheigudi
Chandaiguda
Dumbriguda
Chornaiguda
Lonkaput
Khilaput
Umuri
Khapraput
Karanga
Kachalgudaput
Baliguda
Patiasil
Sukriguda
Barigudi
Debighati

VILLAGE DIRECTORY

OF

KORAPUT POLICE STATION

IN

KORAPUT SUBDIVISION

Sl. No.	District/Subdivision/Taluk/ Police Station/Village/Town		Area in Sq. miles/ acres	Occupied residential houses		Total No. of persons enumerated			Scheduled Castes		Scheduled Tribes		Literate and educated persons		Total Workers (I—IX)	
				No. of Houses	No. of House-holds	P	M	F	M	F	M	F	M	F	M	F
1	2		3	4	5	6	7	8	9	10	11	12	13	14	15	16
A	**Koraput District**	T ..	**9,918·95**	**326,477**	**330,294**	**1,498,271**	**753,398**	**744,873**	**93,123**	**93,315**	**455,972**	**456,371**	**102,325**	**22,115**	**491,123**	**318,764**
		R	9,887·97	309,988	313,490	1,421,300	713,638	707,662	87,343	88,283	450,174	451,081	81,322	12,612	469,069	312,773
		U	30·98	16,489	16,804	76,971	39,760	37,211	5,780	5,032	5,798	5,290	21,003	9,503	22,054	5,991
B	**Koraput Subdivision**	T ..	**2,060·00**	71,092	**71,308**	**305,327**	**154,835**	**150,492**	**15,555**	**15,476**	**94,670**	**94,000**	**15,157**	**2,962**	**100,677**	**59,835**
		R	2,054·58	68,684	68,867	295,112	148,951	146,161	14,897	14,878	93,800	93,182	11,737	1,556	97,283	59,294
		U	5·42	2,408	2,441	10,215	5,884	4,331	658	598	870	818	3,420	1,406	3,394	541
C	**Koraput Taluk**	T ..	**1,082·00**	**33,066**	**33,152**	**145,857**	**73,818**	**72,039**	**7,458**	**7,544**	**47,068**	**46,935**	**8,202**	**1,945**	**46,778**	**29,368**
		R	1,079·00	31,448	31,506	138,396	69,528	68,868	7,045	7,164	46,296	46,164	5,722	852	44,440	28,938
		U	3·00	1,618	1,646	7,461	4,290	3,171	413	380	772	771	2,480	1,093	2,338	430
D	**Koraput PS**	T ..	**300·00**	**9,942**	**9,986**	**42,013**	**21,551**	**20,462**	**2,421**	**2,411**	**8,899**	**9,010**	**3,746**	**1,226**	**13,996**	**7,444**
		R	297·00	8,324	8,340	34,552	17,261	17,291	2,008	2,031	8,127	8,239	1,266	133	11,658	7,014
		U	3·00	1,618	1,646	7,461	4,290	3,171	413	380	772	771	2,480	1,093	2,338	430
E	**KORAPUT TOWN**	...	**3·00**	**1,618**	**1,646**	**7,461**	**4,290**	**3,171**	**413**	**380**	**772**	**771**	**2,480**	**1,093**	**2,338**	**430**
	Ward No. I	...	...	254	256	1,050	569	481	84	92	12	14	357	148	347	48
	Ward No. II	...	..	256	256	871	510	361	28	27	32	34	392	165	342	24
	Ward No. III	..	..	100	101	523	274	249	52	52	8	12	182	77	162	40
	Ward No. IV	..	..	107	128	578	322	256	..	..	23	18	224	125	184	16
	Ward No. V	..	..	200	201	1,327	903	424	170	125	380	382	409	178	312	27
	Ward No. VI	..	..	80	83	327	162	165	14	11	58	49	72	16	86	28
	Ward No. VII	..	..	78	78	418	224	194	5	3	2	..	166	87	84	32
	Ward No. VIII	..	..	100	100	461	251	210	5	5	11	8	180	102	143	11
	Ward No. IX	..	..	322	322	1,272	690	582	55	65	21	15	495	195	371	35
	Ward No. X	..	..	121	121	634	385	249	...	...	225	239	3	..	307	169
	VILLAGES															
1	Nighamaniguda P, R	...	267·25	79	79	297	149	148	29	31	85	76	19	9	102	85
2	Odiyaguda R	...	209·33	11	11	49	30	19	30	19	..	..	7	..	12	3
3	Bodilimika P	...	2,829·72	100	100	365	175	190	22	28	153	162	16	..	102	20
4	Maliguda	...	20·00	14	14	60	35	25	...	...	..	...	1	...	22	13
5	Barguda P	...	404·88	57	58	258	123	135	12	17	58	58	5	18	85	71

contd.

Sl. No.		Workers																		Non-workers	
		I As Cultivator		II As Agricultural Labourer		III In Mining, Quarrying, etc.		IV At Household Industry		V In Manufacturing other than Household Industry		VI In Construction		VII In Trade and Commerce		VIII In Transport, Storage and Communications		IX In Other Services		X	
		M	F	M	F	M	F	M	F	M	F	M	F	M	F	M	F	M	F	M	F
1		17	18	19	20	21	22	23	24	25	26	27	28	29	30	31	32	33	34	35	36
A	T	**310,008**	**176,456**	**81,252**	**72,366**	**7,964**	**3,273**	**16,929**	**12,225**	**2,438**	**2,015**	**1,419**	**249**	**6,359**	**4,053**	**2,430**	**36**	**62,324**	**48,091**	**262,275**	**426,109**
	R	308,657	176,101	80,862	72,263	7,411	3,197	15,743	11,567	598	1,691	896	232	3,376	3,247	762	..	50,764	44,475	244,569	394,889
	U	1,351	355	390	103	553	76	1,186	658	1,840	324	523	17	2,983	806	1,668	36	11,560	3,616	17,706	31,220
B	T	**66,051**	**28,871**	**19,736**	**22,427**	**1,166**	**864**	**2,191**	**1,246**	**102**	**238**	**561**	**186**	**893**	**414**	**205**	...	**9,772**	**5,589**	**54,158**	90,657
	R	65,942	28,782	19,721	22,425	1,148	862	2,090	1,221	45	233	457	178	592	380	91	...	7,197	5,213	51,668	86,867
	U	109	89	15	2	18	2	101	25	57	5	104	8	301	34	114	...	2,575	376	2,490	3,790
C	T	**29,123**	**15,055**	**8,150**	**8,893**	**752**	**272**	**1,346**	**684**	**47**	**99**	**240**	**84**	**601**	**210**	**91**	...	**6,428**	**4,071**	**27,040**	**42,671**
	R	29,019	14,966	8,135	8,892	736	271	1,255	659	13	96	157	84	340	197	18	..	4,767	3,773	25,088	39,930
	U	104	89	15	1	16	1	91	25	34	3	83	..	261	13	73	...	1,661	298	1,952	2,741
D	T	**8,639**	**4,652**	**1,664**	**978**	**57**	**21**	**309**	**164**	**37**	**3**	**107**	..	**318**	**84**	**74**	..	**2,791**	**1,542**	**7,555**	**13,018**
	R	8,535	4,563	1,649	977	41	20	218	139	3	..	24	..	57	71	1	..	1,130	1,244	5,603	10,277
	U	104	89	15	1	16	1	91	25	34	3	83	..	261	13	73	..	1,661	298	1,952	2,741
E		**104**	**89**	**15**	**1**	**16**	**1**	**91**	**25**	**34**	**3**	**83**	...	**261**	**13**	**73**	...	**1,661**	**298**	**1,952**	**2,741**
I		12	9	3	1	3	..	32	4	3	..	6	..	16	1	23	...	249	33	222	433
II		1	..	..	..	2	1	..	..	2	..	6	..	11	1	3	...	317	22	168	337
III		..	..	..	..	1	..	12	5	1	..	2	..	31	2	6	..	109	33	112	209
IV		3	..	1	..	..	..	21	1	2	1	10	..	23	1	9	..	115	13	138	240
V		..	..	..	..	..	..	16	5	7	..	32	..	21	3	4	...	232	19	591	397
VI		11	..	..	..	2	..	..	1	3	2	12	..	..	...	4	...	54	25	76	137
VII		..	..	..	..	2	..	1	..	9	..	1	..	2	1	4	..	65	31	140	162
VIII		1	..	..	..	1	..	..	..	3	..	5	..	..	..	14	...	119	11	108	199
IX		..	..	..	..	4	..	7	9	4	..	9	..	6	4	6	...	335	22	319	547
X		76	80	11	..	1	..	2	...	..	..	..	..	151	..	..	...	66	89	78	80
1		46	..	8	33	..	..	..	..	..	..	..	..	..	..	..	...	48	52	47	63
2		12	..	..	..	..	..	..	..	..	..	..	..	..	..	..	..	..	3	18	16
3		77	..	..	..	..	..	..	..	..	..	..	..	..	..	..	..	25	20	73	170
4		20	12	1	..	..	..	..	..	..	..	..	..	..	..	..	..	1	1	13	12
5		31	20	9	..	..	..	..	..	..	..	..	..	..	12	..	..	45	39	38	64

Sl. No.	District/Subdivision/Taluk/ Police Station/Village/Town		Area in Sq. miles/ acres	Occupied residential houses		Total No. of persons enumerated			Scheduled Castes		Scheduled Tribes		Literate and educated persons		Total Workers (I– IX)	
				No. of Houses	No. of House-holds	P	M	F	M	F	M	F	M	F	M	F
1	2		3	4	5	6	7	8	9	10	11	12	13	14	15	16
6	Champapadar	..	626·78	40	40	187	96	91	..	..	..	..	..	..	72	55
7	Durkaguda	..	40·00	16	16	74	34	40	3	6	14	10	..	..	20	9
8	Batriguda	..	60·00	16	16	84	40	44	..	..	40	44	3	..	31	27
9	Mundar P	..	812·38	70	70	308	149	159	56	48	62	76	29	6	98	104
10	Sondhiput R	...	190·00	29	29	157	72	85	...	..	72	85	...	..	49	57
11	Kantabeti	...	60·00	35	35	104	55	49	...	...	40	40	3	..	38	31
12	Tentuliguda	...	30·44	22	22	109	54	55	...	...	44	50	..	...	32	35
13	Sukutaput	...	40·00	12	12	43	20	23	...	...	20	23	...	...	15	13
14	Batisil	..	294·61	46	46	160	82	78	..	..	80	78	...	..	63	50
15	Rengaguda S	...	336·89	10	10	40	20	20	..	..	..	..	7	..	11	15
16	Chotaguda P, R	..	200·00	79	79	319	178	141	15	8	53	39	28	..	123	7
17	Majing P, Po	..	646·29	220	220	899	443	456	..	..	203	211	26	5	290	244
18	Dengajaniguda	..	144·28	50	50	216	112	104	77	79	10	7	..	..	77	68
19	Kendubeda	..	130·00	31	31	156	75	81	3	2	72	79	..	..	59	61
20	Goudoguda	..	11·00	10	10	40	22	18	8	6	...	..	..	..	11	...
21	Kellar P	..	304·52	117	117	424	203	221	..	..	114	119	14	..	136	117
22	Duruguda P	..	500·34	42	42	153	75	78	9	7	..	..	..	..	54	27
23	Punjisil	..	36·00	20	20	87	42	45	..	..	42	45	..	..	35	28
24	Chhapar P, R	..	533·38	54	54	210	98	112	4	4	9	17	25	..	80	61
25	Bariguda R	..	258·11	14	14	59	31	28	9	7	22	21	..	..	22	7
26	Dongri P, R	..	700·36	12	12	52	23	29	...	...	4	9	4	...	12	7
27	Podagada P, R.	..	1,879·98	128	128	552	270	282	..	..	93	95	49	..	167	57
28	Khapraput	..	286·20	30	30	124	70	54	..	..	..	..	2	..	54	25
29	Bodoguda	..	36·00	29	29	98	57	41	5	4	50	34	..	..	43	14
30	Kesabguda	..	530·98	25	25	96	40	56	..	..	40	56	..	..	33	11
31	Malitola	...	451·75	33	33	136	67	69	5	3	9	1	10	..	44	13
32	Malingijori P	..	349·42	19	19	174	87	87	...	..	11	8	2	..	62	26
33	Upparpokandola R	...	76·00	32	32	127	66	61	24	17	..	..	1	..	43	28
34	Dengaguda R	...	200·00	12	12	56	22	34	7	7	14	27	..	..	15	14
35	Rundiambo	...	181·53	7	7	43	20	23	..	..	3	3	3	..	16	14

contd.

Sl. No.	Workers																		Non-workers	
	I As Cultivator		II As Agricultural Labourer		III In Mining, Quarrying, etc.		IV At Household Industry		V In Manufacturing other than Household Industry		VI In Construction		VII In Trade and Commerce		VIII In Transport, Storage and Communications		IX In Other Services		X	
	M	F	M	F	M	F	M	F	M	F	M	F	M	F	M	F	M	F	M	F
1	17	18	19	20	21	22	23	24	25	26	27	28	29	30	31	32	33	34	35	36
6	66	55	6	..	..	..	—	—	—	—	—	..	..	..	..	..	..	..	24	36
7	11	4	6	5	..	..	3	..	—	—	..	..	..	..	..	..	..	..	14	31
8	26	23	5	4	..	..	—	—	—	—	—	—	—	..	..	..	..	..	9	17
9	76	82	7	12	..	..	12	10	..	—	—	—	—	—	..	..	3	..	51	55
10	49	57	..	..	..	—	..	..	..	—	—	—	—	—	—	—	—	..	23	28
11	38	31	..	..	..	—	..	..	—	—	—	—	..	—	—	—	—	—	17	18
12	28	30	—	—	—	..	4	5	..	—	—	—	—	—	—	—	—	—	22	20
13	15	13	—	—	—	—	—	..	—	—	—	—	..	..	—	—	—	—	5	10
14	43	36	20	14	—	—	—	—	—	—	—	—	..	..	..	..	..	—	19	28
15	10	11	1	—	—	—	..	—	—	—	—	..	..	..	..	..	..	4	9	5
16	57	..	59	7	—	—	7	—	—	—	—	—	..	..	..	..	..	..	55	134
17	176	152	111	92	—	—	—	—	—	—	—	—	—	..	..	..	3	..	153	212
18	47	46	30	22	..	..	..	—	—	—	—	..	—	..	..	..	..	..	35	36
19	59	61	..	—	..	..	—	—	—	—	—	—	—	—	..	..	..	..	16	20
20	11	..	..	..	..	..	—	..	—	—	—	—	..	..	..	..	..	..	11	18
21	118	108	..	—	—	—	—	—	—	—	—	..	..	..	..	..	18	9	67	104
22	41	13	—	—	..	—	—	—	—	—	—	..	..	..	—	..	13	14	21	51
23	35	28	—	—	..	—	—	—	—	—	—	..	..	..	..	..	..	..	7	17
24	60	45	—	—	—	—	—	..	..	..	..	..	..	..	..	..	20	16	18	51
25	10	..	12	7	—	—	—	—	..	..	..	..	..	..	..	..	..	..	9	21
26	8	2	..	..	..	—	—	—	..	..	..	..	—	—	..	..	4	5	11	22
27	120	42	47	15	..	..	..	..	..	..	..	..	..	..	..	..	..	..	103	225
28	45	20	..	1	..	—	..	..	..	—	..	..	..	..	..	..	9	4	16	29
29	43	14	..	..	..	..	..	..	..	..	—	..	..	..	..	..	..	..	14	27
30	26	6	7	5	..	..	..	..	..	..	..	..	..	..	..	..	..	..	7	45
31	33	13	11	..	..	..	—	..	..	—	—	—	..	—	..	..	—	..	23	56
32	37	16	25	10	..	..	..	..	..	..	..	..	..	..	..	..	..	..	25	61
33	29	20	..	..	..	..	..	..	..	..	..	..	..	..	..	..	14	8	23	33
34	5	5	..	..	..	..	..	..	..	..	..	..	..	..	..	..	10	9	7	20
35	16	14	..	..	..	..	..	..	..	..	..	..	..	..	..	—	..	—	4	9

Sl. No.	District/Subdivision/Taluk/ Police Station/Village/Town		Area in Sq. miles/ acres	Occupied residential houses		Total No. of persons enumerated			Scheduled Castes		Scheduled Tribes		Literate and educated persons		Total Workers (I—IX)	
				No. of Houses	No. of House-holds	P	M	F	M	F	M	F	M	F	M	F
1	2		3	4	5	6	7	8	9	10	11	12	13	14	15	16
36	Tentuliguda	..	93·00	18	18	73	35	38	6	6	29	32	2	..	24	20
37	Tolopkondula P, R	..	65·00	29	29	114	51	63	3	2	..	..	1	..	32	17
38	Pokiaguda	..	80·00	13	13	62	32	30	..	..	32	30	..	..	23	9
39	Baunsaguda	..	760·33	35	35	161	75	86	2	2	22	28	7	..	58	49
40	Lukimari R	...	34·00	29	29	125	63	62	5	10	40	38	1	...	35	12
41	Kutkaranga	..	525·63	30	32	141	70	71	48	47	22	24	2	..	40	2
42	Umuri	..	826·94	82	82	311	155	156	16	17	102	105	6	..	116	85
43	Haladiput	..	339·69	27	27	119	56	63	10	16	38	34	..	..	42	42
44	Thiadiput P,R	...	996·86	137	137	557	276	281	32	38	69	86	65	6	190	169
45	Paidaput	...	585·60	83	83	359	183	176	72	76	66	58	5	..	141	60
46	Haridaput	..	650·30	32	32	138	75	63	17	13	2	..	9	..	46	31
47	Thatguda	..	264·24	18	18	75	35	40	4	8	2	3	4	1	25	24
48	Nuaguda	...	20·00	10	10	42	21	21	..	..	21	21	...	...	15	2
49	Bhoiguda	..	789·05	27	27	108	53	55	..	..	53	55	1	..	35	35
50	Bodosunk R	..	40·00	75	75	276	140	136	20	25	120	111	..	..	114	104
51	Pitei	..	719·98	51	51	225	120	105	40	43	74	57	7	...	78	58
52	Kohnaiput S, R	..	515·19	19	19	83	39	44	7	5	..	..	4	..	26	22
53	Kumbha No. 1 P, S, R	..	533·23	266	266	972	495	477	8	8	111	146	32	16	318	236
54	Kechla P	..	754·84	193	193	764	360	404	11	16	223	227	7	..	235	11
55	Sirsi P	..	1,015·37	84	84	357	171	186	..	..	2	4	35	..	120	122
56	Khalap P	..	365·16	137	138	599	293	306	21	20	48	43	52	4	189	182
57	Semlamaliguda	..	16·00	19	19	80	43	37	6	4	..	..	..	..	31	14
58	Lonkaput	..	30·00	21	21	97	48	49	6	6	42	43	..	..	29	5
59	Semla	...	771·23	72	72	287	152	135	20	20	27	24	7	..	118	58
60	Chokorli	..	33·00	28	28	106	56	50	4	4	32	19	..	...	43	12
61	Chomaiguda	..	22·00	17	17	61	33	28	..	..	33	28	..	..	23	..
62	Bodokeranga	..	44·00	75	75	284	138	146	39	45	97	97	..	..	102	..
63	Kerangmaliguda	..	36·00	33	33	149	77	72	13	8	..	..	..	..	40	2
64	Pandi P	..	3,276·20	144	144	551	295	256	48	32	226	209	17	..	198	73
65	Phullousa R	..	100·00	29	29	127	70	57	14	10	48	44	1	..	52	45

contd.

Sl. No.	Workers																		Non-workers	
	I As Cultivator		II As Agricultural Labourer		III In Mining, Quarrying, etc.		IV At Household Industry		V In Manufacturing other than Household Industry		VI In Construction		VII In Trade and Commerce		VIII In Transport, Storage and Communications		IX In Other Services		X	
	M	F	M	F	M	F	M	F	M	F	M	F	M	F	M	F	M	F	M	F
1	17	18	19	20	21	22	23	24	25	26	27	28	29	30	31	32	33	34	35	36
36	18	..	..	..	..	..	..	..	..	..	..	..	..	..	..	..	6	20	11	18
37	21	7	..	..	..	..	..	..	..	..	..	..	..	..	..	..	11	10	19	46
38	17	2	..	..	..	..	..	..	..	..	..	..	..	..	..	..	6	7	9	21
39	46	49	..	..	..	..	12	..	..	..	..	..	..	..	..	..	..	..	17	37
40	30	11	4	1	..	..	..	..	..	..	..	..	..	..	..	..	1	..	28	50
41	38	2	..	..	1	..	..	..	..	..	..	..	..	..	..	..	1	..	30	69
42	96	57	..	6	..	..	..	..	..	..	..	..	..	..	..	..	20	22	39	71
43	42	42	..	..	..	..	..	..	..	..	..	..	..	..	..	..	..	..	14	21
44	170	151	17	18	..	..	..	..	..	..	..	..	..	..	..	..	3	..	86	112
45	132	60	..	..	..	..	..	..	..	..	..	..	..	..	..	..	9	..	42	116
46	23	18	16	..	..	..	..	..	..	..	..	..	..	..	..	..	7	13	29	32
47	17	17	4	..	1	..	..	..	..	..	..	..	..	..	..	..	3	7	10	16
48	11	2	3	..	..	..	1	..	..	..	..	..	..	..	..	..	..	..	6	19
49	34	35	..	..	..	..	..	..	..	..	..	..	..	..	..	..	1	..	18	20
50	108	95	6	..	..	..	..	..	..	..	..	..	..	..	..	..	..	9	26	32
51	68	53	..	..	..	..	..	..	..	..	..	..	..	..	..	..	10	5	42	47
52	14	19	..	..	..	..	..	..	..	..	..	..	..	..	..	..	12	3	13	22
53	140	117	..	..	..	..	..	..	..	..	..	..	..	..	..	..	178	119	177	241
54	210	10	25	..	..	..	..	1	..	..	..	..	..	..	..	..	..	..	125	393
55	119	117	..	..	..	..	..	..	..	..	..	..	..		..	..	1	5	51	64
56	168	163	..	..	..	..	11	11	..	..	..	..	..	..	..	..	10	8	104	124
57	31	14	..	..	..	..	..	..	..	..	..	..	..	..	..	..	..	..	12	23
58	29	5	..	..	..	..	..	..	..	..	..	..	..	..	..	..	..	..	19	44
59	103	49	..	..	..	..	..	..	..	..	..	..	..	..	..	..	15	9	34	77
60	36	12	7	..	..	..	..	..	..	..	..	..	..	..	..	..	..	..	13	38
61	22	..	1	..	..	..	..	..	..	..	..	..	..	..	..	..	..	..	10	28
62	88	..	10	..	..	..	2	..	..	..	..	..	1	..	..	..	1	..	36	146
63	34	..	..	..	..	..	..	..	..	..	..	..	..	..	..	..	6	2	37	70
64	171	3	6	..	..	..	..	..	..	..	..	..	..	-	..	..	21	70	97	183
65	51	44	..	..	..	..	..	.	..	..	..	..	..	..	..	..	1	1	18	12

Sl. No.	District/Subdivision/Taluk/ Police Station/Village/Town	Area in Sq. miles/ acres	Occupied residential houses		Total No. of persons enumerated			Scheduled Castes		Scheduled Tribes		Literate and educated persons		Total Workers (I—IX)	
			No. of Houses	No. of House-holds	P	M	F	M	F	M	F	M	F	M	F
1	2	3	4	5	6	7	8	9	10	11	12	13	14	15	16
66	Khogodora ..	60·00	11	11	44	24	20	24	20	..	..	..	..	19	14
67	Paramajhiguda R ..	25·00	14	14	56	30	26	30	26	..	..	1	..	25	20
68	Lauriguda R ..	337·43	13	13	59	32	27	7	5	25	22	..	..	21	6
69	Malipondi P, Po ..	200·00	36	36	175	91	84	..	..	2	3	19	..	53	44
70	Khilaput ..	236·93	32	32	135	61	74	..	..	..	..	..	..	47	45
71	Tentuliguda ..	571·78	14	14	58	30	28	2	1	28	27	..	..	17	..
72	Dangadeula P, R ..	2,615·98	114	114	516	254	262	97	108	154	150	12	..	187	102
73	Gopalput P ..	1,102·62	38	38	138	74	64	...	..	30	27	4	..	41	25
74	Kalchur R ..	417·99	49	49	201	108	93	7	10	65	58	2	..	83	65
75	Sarugunoput ..	15·00	8	8	31	16	15	..	..	16	15	..	..	7	10
76	Bagraguda ..	306·41	24	24	97	51	46	4	3	40	34	..	..	36	34
77	Gutaguda ..	39·00	16	16	81	38	43	..	..	36	38	..	..	32	32
78	Gadabaguda S ..	45·00	23	23	96	50	46	31	31	18	14	..	..	29	..
79	Kothamboguda ..	31·00	14	14	55	26	29	...	..	26	29	..	..	17	12
80	Bagaipodro P ..	1,548·84	74	74	298	141	157	..	..	130	142	27	3	101	102
81	Ghatgumar R ..	15·00	9	10	47	19	28	..	..	19	28	..	..	11	12
82	Lamataput R ..	878·29	12	12	55	28	27	..	..	13	19	..	..	17	...
83	Brahmanput R ..	407·48	98	98	474	250	224	3	5	65	85	6	..	165	39
84	Gadiaguda P ..	162·88	45	45	213	107	106	5	4	81	76	6	..	68	33
85	Bhanjupodro ..	20·00	12	12	61	27	34	..	..	27	34	..	..	15	9
86	Parajasuku P, R ..	1,348·49	94	94	419	211	208	2	3	65	62	53	9	122	29
87	Dumriguda ..	273·67	25	25	101	53	48	1	1	..	..	2	..	36	30
88	Tamili P ..	882·71	79	79	352	166	186	6	4	100	128	28	..	117	46
89	Badamput P ..	22·00	21	21	100	47	53	..	..	3	2	2	..	28	21
90	Belaput ..	18·00	25	26	125	64	61	3	4	44	42	..	..	53	40
91	Debiput ..	424·56	35	35	175	85	90	..	..	4	7	16	..	48	12
92	Litiguda ..	21·00	45	45	221	107	114	32	35	58	58	..	..	70	17
93	Paikphulbedia P ..	1,028·33	170	170	625	334	291	36	42	106	109	12	..	238	165
94	Barengput ..	14·00	17	17	98	50	48	..	..	..	..	12	..	33	18
95	Kartaschandalguda R ..	610·15	27	27	124	68	56	5	6	2	5	2	..	47	26

contd.

Sl. No.	Workers																		Non-workers	
	I As Cultivator		II As Agricultural Labourer		III In Mining, Quarrying, etc.		IV At Household Industry		V In Manufacturing other than Household Industry		VI In Construction		VII In Trade and Commerce		VIII In Transport, Storage and Communications		IX In Other Services		X	
	M	F	M	F	M	F	M	F	M	F	M	F	M	F	M	F	M	F	M	F
1	17	18	19	20	21	22	23	24	25	26	27	28	29	30	31	32	33	34	35	36
66	19	14	..	..	..	..	..	..	..	..	..	..	..	..	..	..	..	..	5	6
67	21	18	..	..	3	..	1	..	..	..	..	..	..	..	..	..	..	2	5	6
68	21	6	..	..	..	..	..	..	..	..	..	..	..	..	..	..	..	..	11	21
69	53	44	..	..	..	..	..	..	..	..	..	..	..	..	..	..	..	..	38	40
70	47	45	..	..	..	..	..	..	..	..	..	..	..	..	..	..	..	..	14	29
71	17	..	..	..	..	..	..	..	..	..	..	..	..	..	..	..	..	..	13	28
72	126	50	..	..	..	..	..	..	..	..	..	..	..	..	..	..	61	52	67	160
73	30	20	..	..	1	..	..	..	..	..	1	..	..	..	..	..	9	5	33	39
74	81	65	2	..	..	..	..	..	..	..	..	..	..	..	..	..	..	..	25	28
75	7	10	..	..	..	..	..	..	..	..	..	..	..	..	..	..	..	..	9	5
76	30	29	..	..	..	..	6	..	..	..	..	..	..	..	..	..	..	5	15	12
77	15	9	..	..	..	..	..	..	..	..	..	..	..	..	..	..	17	23	6	11
78	29	..	..	..	..	..	..	..	..	..	..	..	..	..	..	..	..	..	21	46
79	16	12	1	..	..	..	..	..	..	..	..	..	..	..	..	..	..	..	9	17
80	68	60	16	26	1	..	3	..	..	..	..	..	5	2	..	..	8	14	40	55
81	11	10	..	1	..	..	..	1	..	..	..	..	..	..	..	..	..	..	8	16
82	11	..	6	..	..	..	..	..	..	..	..	..	..	..	..	..	..	..	11	27
83	106	28	58	11	1	..	..	..	..	..	..	..	..	..	..	..	..	..	85	185
84	47	16	21	17	..	..	..	..	..	..	..	..	..	..	..	..	..	..	39	73
85	14	8	1	1	..	..	..	..	..	..	..	..	..	..	..	..	..	..	12	25
86	92	20	30	..	..	..	..	8	..	..	..	..	..	..	..	..	..	1	89	179
87	34	29	..	..	..	..	..	..	..	..	..	..	..	..	..	..	2	1	17	18
88	79	9	38	37	..	..	..	..	..	..	..	..	..	..	..	..	..	..	49	140
89	23	18	..	..	..	..	..	..	..	..	..	..	..	..	..	..	5	3	19	32
90	48	36	5	4	..	..	..	..	..	..	..	..	..	..	..	..	..	..	11	21
91	28	..	15	1	..	..	3	..	..	..	..	..	..	..	1	..	1	11	37	78
92	66	17	..	..	..	..	4	..	..	..	..	..	..	..	..	..	..	..	37	97
93	194	158	36	..	..	..	8	7	..	..	..	..	..	..	..	..	..	..	96	126
94	26	..	..	..	..	..	..	..	..	..	..	..	..	..	..	..	7	18	17	30
95	36	20	1	2	..	..	9	4	..	..	..	..	..	..	..	..	1	..	21	30

Sl. No.	District/Subdivision/Taluk/ Police Station/Village/Town	Area in Sq. miles/ acres	Occupied residential houses		Total No. of persons enumerated			Scheduled Castes		Scheduled Tribes		Literate and educated persons		Total Workers (I—IX)	
			No. of Houses	No. of House-holds	P	M	F	M	F	M	F	M	F	M	F
1	2	3	4	5	6	7	8	9	10	11	12	13	14	15	16
96	Rautput R	80·00	13	13	64	30	34	1	2	..	..	..	..	16	8
97	Janiguda P	70·00	63	63	290	144	146	1	3	46	46	..	..	88	12
98	Nandigam P	830·71	68	68	306	161	145	..	..	86	77	15	..	106	65
99	Bandakatra	289·20	15	15	74	38	36	4	6	24	22	1	..	23	4
100	Belaput	1,007·48	28	28	111	52	59	..	..	15	19	15	..	32	2
101	Baraguda	272·57	43	43	177	90	87	..	..	35	39	1	..	59	53
102	Khajuriput	857·20	42	42	136	69	67	7	10	62	57	..	..	56	46
103	Kumbha No. 2 P, R	713·30	127	127	500	254	246	..	..	168	175	24	..	164	119
104	Jarti	1,167·74	70	70	258	133	125	8	15	114	102	..	..	98	91
105	Giriliput	47·00	19	19	93	50	43	..	..	15	8	..	..	32	11
106 184	Jhilikibeda Ambaguda	200·00	51	51	221	115	106	..	..	68	66	..	..	68	26
107	Naranga	1,169·86	34	34	153	75	78	7	9	63	62	..	..	50	15
108	Mangra R	2,090.64	172	172	679	342	337	96	100	246	237	..	..	226	61
109	Monohoro P, R	789·20	101	101	437	223	214	55	50	153	150	11	..	139	130
110	Joriguda	28·00	77	77	345	158	187	41	55	45	55	7	1	108	68
111	Debighati P, R	828·64	98	98	389	182	207	11	13	106	120	30	11	118	100
112	Podaiguda R	846·10	47	47	162	81	81	..	..	81	81	..	..	68	59
113	Bonupodro	46·00	31	31	124	61	63	11	9	50	54	..	..	41	34
114	Gunjarguda R	552·87	25	25	109	59	50	..	..	..	..	1	..	35	24
115	Moinamal	2,728·32	222	222	793	404	389	61	66	292	259	16	..	270	86
116	Jamparapodro P	33·00	4	4	25	12	13	..	..	9	10	..	..	12	5
117	Tentuliguda	32·00	12	12	49	22	27	..	..	22	27	..	..	22	15
118	Machhra No. 2 P	83·00	35	35	142	65	77	4	4	51	70	5	..	42	34
119	Ponobut	920·26	25	25	107	51	56	3	3	7	8	10	..	35	1
120	Thatpadar	382·11	14	14	56	29	27	11	13	..	..	2	..	20	1
121	Goudoguda R	66·00	35	35	162	78	84	..	..	..	..	21	..	48	42
122	Kartas	667·08	28	28	130	65	65	8	7	54	55	..	..	49	36
123	Malkangiri P.R	1,171·02	112	112	491	253	238	57	51	109	104	35	..	164	116
124	Kauguda R	36·00	21	21	104	54	50	3	2	51	48	3	..	28	20
125	Bodomundaguda	131·00	25	25	122	57	65	..	..	57	65	..	..	35	10

contd.

Sl. No.	Workers																		Non-workers	
	I As Cultivator		II As Agricultural Labourer		III In Mining, Quarrying, etc.		IV At Household Industry		V In Manufacturing other than Household Industry		VI In Construction		VII In Trade and Commerce		VIII In Transport, Storage and Communications		IX In Other Services		X	
	M	F	M	F	M	F	M	F	M	F	M	F	M	F	M	F	M	F	M	F
1	17	18	19	20	21	22	23	24	25	26	27	28	29	30	31	32	33	34	35	36
96	16	8	..	..	..	..	..	..	..	..	..	..	..	..	..	..	..	..	14	26
97	27	..	61	12	..	..	..	..	..	..	..	..	..	..	..	..	..	..	56	134
98	77	40	29	25	..	..	..	..	..	..	..	..	..	..	..	..	..	..	55	80
99	17	4	1	..	..	..	..	..	..	..	..	..	..	..	..	..	5	..	15	32
100	22	...	6	...	..	..	..	..	..	..	..	..	..	..	..	..	4	2	20	57
101	31	29	28	24	...	...	...	..	..	..	..	..	..	..	..	..	..	..	31	34
102	39	28	17	18	...	...	...	..	..	..	..	..	..	..	..	..	..	..	13	21
103	66	43	..	...	..	...	17	8	3	..	9	..	..	..	..	..	69	68	90	127
104	73	61	19	30	..	...	..	..	..	..	..	..	..	..	..	..	6	..	35	34
105	19	...	5	...	...	...	...	..	..	..	..	..	..	..	..	..	8	11	18	32
106–184	26	10	42	16	...	...	...	..	..	..	..	.	..	..	..	..	..	..	47	80
107	39	15	...	...	...	...	11	..	..	..	..	..	..	..	..	..	...	...	25	63
108	164	...	...	...	1	...	4	..	..	..	13	..	..	5	..	..	44	56	116	276
109	92	1	4	3	13	16	1	..	..	..	..	..	..	1	..	..	29	109	84	84
110	64	58	...	...	...	..	12	..	..	..	..	..	..	..	..	..	32	10	50	119
111	99	77	10	1	3	..	...	9	...	..	..	..	1	8	...	...	5	5	64	107
112	57	46	10	13	1	..	...	..	..	..	..	..	..	..	..	...	...	..	13	22
113	26	23	..	..	...	...	..	..	..	..	..	..	1	...	..	...	14	11	20	29
114	19	17	...	...	...	...	...	..	..	..	..	..	..	..	..	..	16	7	24	26
115	190	68	80	18	...	...	..	..	..	..	..	..	..	..	..	..	..	..	134	303
116	7	5	5	...	...	...	...	..	..	..	..	..	..	..	..	..	..	..	..	8
117	15	9	7	6	...	...	..	..	..	..	...	..	..	..	..	..	21	..	..	12
118	33	5	7	24	...	1	..	..	..	..	1	..	..	..	..	..	1	4	23	43
119	31	...	4	...	...	...	..	..	..	..	..	..	..	..	..	..	..	1	16	55
120	15	...	1	...	...	...	...	..	..	..	..	..	..	..	..	..	4	1	9	26
121	37	2	5	..	4	3	..	..	..	..	..	..	..	..	..	..	2	37	30	42
122	49	36	..	..	..	..	..	..	..	..	..	..	..	..	..	..	..	..	16	29
123	118	84	37	30	..	..	6	2	..	..	..	..	..	..	..	..	3	..	89	122
124	21	14	5	6	2	..	..	..	..	..	..	..	..	..	..	..	..	..	26	30
125	20	10	15	..	..	..	..	..	..	..	..	..	..	..	..	..	..	..	22	55

Sl. No.	District/Subdivision/Taluk/ Police Station/Village/Town	Area in Sq. miles/ acres	Occupied residential houses		Total No. of persons enumerated			Scheduled Castes		Scheduled Tribes		Literate and educated persons		Total Workers (I—IX)	
			No. of Houses	No. of House-holds	P	M	F	M	F	M	F	M	F	M	F
1	2	3	4	5	6	7	8	9	10	11	12	13	14	15	16
126	Mahadeiput P, Po	539·72	69	69	262	136	126	8	11	13	9	48	..	82	63
127	Machhra No. 1 P	1,097·34	144	144	570	273	297	21	20	192	217	5	..	210	175
128	Pondes	276·67	17	17	77	42	35	..	..	2	3	..	..	26	18
129	Majhiguda	226·00	18	18	89	45	44	..	..	..	..	..	..	24	26
130	Kankadaput	2,041·68	68	68	288	132	156	12	16	111	136	..	..	83	90
131	Mendhaguda	220·00	14	14	61	29	32	..	..	29	32	..	..	18	18
132	Sukriguda	68·00	33	33	124	63	61	37	34	5	3	9	..	45	34
133	Bariguda R	76·00	40	40	135	68	67	..	..	42	41	..	..	55	35
134	Landiguda P, R	886·83	40	40	183	94	89	16	12	30	27	6	3	50	19
135	Sindri	2,609·28	140	140	494	227	267	3	2	175	200	40	13	156	119
136	Dakara R	2,239·02	100	105	501	244	257	22	23	218	228	..	..	159	57
137	Baghra R	520·48	37	37	187	95	92	14	19	81	73	..	..	77	59
138	Daudapadar	674·87	40	40	140	78	62	7	7	71	55	..	..	49	39
139	Parajamundar	1,508·01	51	56	266	130	136	16	12	110	106	..	..	88	85
140	Karanjiguda	250·99	12	12	38	18	20	..	..	14	15	..	..	12	9
141	Chatiguda	144·56	2	2	9	5	4	5	4	..	..	..	..	5	..
142	Karanguda	399·57	36	36	149	69	80	..	..	41	45	4	..	42	11
143	Putpani	322·54	23	23	100	46	54	..	..	..	..	4	..	37	8
144	Daliam P	1,241·28	49	49	200	106	94	14	20	5	5	..	..	77	16
145	Ekdali	426·36	29	29	175	82	93	14	19	..	..	11	2	56	7
146	Mastoput P	926·43	90	90	409	205	204	1	5	98	86	61	19	118	58
147	Basuput P	594·25	39	39	135	69	66	3	4	1	2	11	..	42	43
148	Dasonaikoguda	290·47	10	10	50	25	25	..	..	..	..	1	..	20	9
149	Hidiriput R	339·69	31	31	136	72	64	14	10	..	..	1	..	52	42
150	Tala R	5,542·03	35	35	143	67	76	2	4	4	6	6	..	42	41
151	Purimunda	411·50	22	22	107	53	54	11	9	40	41	..	..	38	39
152	Disarikharaguda P	921·24	174	174	577	289	288	55	45	212	221	1	..	174	76
153	Machhput R	473·53	38	38	170	86	84	40	39	..	..	..	..	57	41
154	Bakaraguda P	257·42	39	39	190	93	97	..	..	57	55	1	1	56	62
155	Malimundaguda	185·73	18	18	91	43	48	35	38	..	..	6	..	32	10

contd.

Sl. No.	Workers																		Non-workers	
	I As Cultivator		II As Agricultural Labourer		III In Mining, Quarrying, etc.		IV At Household Industry		V In Manufacturing other than Household Industry		VI In Construction		VII In Trade and Commerce		VIII In Transport, Storage and Communications		IX In Other Services		X	
	M	F	M	F	M	F	M	F	M	F	M	F	M	F	M	F	M	F	M	F
1	17	18	19	20	21	22	23	24	25	26	27	28	29	30	31	32	33	34	35	36
126	44	5	27	38	..	..	..	..	..	..	..	..	..	7	..	..	11	13	54	63
127	171	88	19	47	..	..	11	..	..	..	..	..	..	..	..	..	9	40	63	122
128	22	12	1	4	3	..	..	..	..	..	..	..	..	..	..	..	..	2	16	17
129	14	11	10	15	..	..	..	..	..	..	..	..	..	..	..	..	..	..	21	18
130	71	90	..	..	3	..	..	..	..	..	..	..	..	..	..	..	9	..	49	66
131	10	..	3	18	..	..	..	..	..	..	..	..	..	..	..	..	5	..	11	14
132	36	..	6	34	..	..	..	..	..	..	..	..	..	..	..	..	3	..	18	27
133	30	25	11	9	1	..	10	1	..	..	..	..	..	..	..	..	3	..	13	32
134	44	3	..	..	..	..	..	..	..	..	..	..	..	..	..	..	6	16	44	70
135	90	5	6	..	..	..	..	..	..	..	..	..	..	..	..	..	60	114	71	148
136	111	40	..	..	..	..	..	..	..	..	..	..	48	17	..	..	..	..	85	200
137	48	..	8	..	..	..	11	59	..	..	..	..	..	..	..	..	10	..	18	33
138	48	34	..	..	..	..	..	..	..	..	..	..	..	..	..	..	1	5	29	23
139	68	63	6	15	..	..	4	..	..	..	..	..	..	..	..	..	10	7	42	51
140	7	3	4	5	1	..	..	..	..	..	..	..	..	..	..	..	..	1	6	11
141	5	..	..	..	..	..	..	..	..	..	..	..	..	..	..	..	..	..	..	4
142	35	11	..	..	..	..	..	..	..	..	..	..	..	..	..	..	7	..	27	69
143	18	..	19	..	..	..	..	..	..	..	..	..	..	..	..	..	..	8	9	46
144	53	8	24	..	..	..	..	..	..	..	..	..	..	..	..	..	..	8	29	78
145	27	..	29	..	..	..	..	..	..	..	..	..	..	..	..	..	..	7	26	86
146	60	19	..	..	..	..	13	..	..	..	..	..	..	12	..	..	45	27	87	146
147	40	34	..	..	..	..	..	3	..	..	..	..	..	..	..	..	2	6	27	23
148	12	8	7	..	..	..	1	..	..	..	..	..	..	..	..	..	..	1	5	16
149	50	41	..	..	..	..	..	..	..	..	..	..	..	..	..	..	2	1	20	22
150	42	41	..	..	..	..	..	..	..	..	..	..	..	..	..	..	..	..	25	35
151	38	39	..	..	..	..	..	..	..	..	..	..	..	..	..	..	..	..	15	15
152	138	47	..	..	1	..	..	..	..	..	..	..	..	..	..	..	35	29	115	212
153	52	37	..	..	..	..	..	..	..	..	..	..	..	..	..	..	5	4	29	43
154	55	61	..	..	..	..	..	..	..	..	..	..	..	..	..	..	1	1	37	35
155	22	10	10	..	..	..	..	..	..	..	..	..	..	..	..	..	..	..	11	38

Sl. No.	District/Subdivision/Taluk/ Police Station/Village/Town	Area in Sq. miles/ acres	Occupied residential houses		Total No. of persons enumerated			Scheduled Castes		Scheduled Tribes		Literate and educated persons		Total Workers (I—IX)	
			No. of Houses	No. of House-holds	P	M	F	M	F	M	F	M	F	M	F
1	2	3	4	5	6	7	8	9	10	11	12	13	14	15	16
156	Rajuguda R ..	342·29	9	9	29	17	12	..	..	6	3	5	1	12	8
157	Odupur ..	1,365·14	72	72	310	166	144	25	21	17	14	..	..	116	68
158	Bagribeda R ..	925·74	25	25	74	41	33	9	5	29	25	..	..	37	19
159	Sujel R ..	4,169·18	135	135	527	269	258	15	20	103	95	..	..	216	161
160	Parajapuki P, R ..	4,579·58	124	124	502	258	244	44	39	22	19	49	3	158	13
161	Chakiliput ..	387·83	23	23	87	44	43	..	..	8	11	..	..	40	18
162	Paikpuki P, R ..	812·00	83	83	376	191	185	53	47	45	42	24	..	120	76
163	Podaiput P ..	845·08	118	118	553	265	288	31	35	147	145	22	..	195	41
164	Paikmundar ..	286·14	3	3	19	10	9	..	..	..	..	1	..	8	..
165	Chandalguda ..	358·96	25	25	82	42	40	6	8	7	8	8	..	22	25
166	Ektaguda ..	165·89	8	8	22	12	10	1	3	8	5	1	..	9	7
167	Dangaiput ..	703·56	36	36	157	68	89	..	..	..	..	21	2	42	49

concld.

Sl. No.	Workers																			
	I As Cultivator		II As Agricultural Labourer		III In Mining, Quarrying, etc.		IV At Household Industry		V In Manufacturing other than Household Industry		VI In Construction		VII In Trade and Commerce		VIII In Transport, Storage and Communications		IX In Other Services		X Non-workers	
	M	F	M	F	M	F	M	F	M	F	M	F	M	F	M	F	M	F	M	F
1	17	18	19	20	21	22	23	24	25	26	27	28	29	30	31	32	33	34	35	36
156	11	8	1	—	..	..	..	..	..	..	..	..	..	..	..	..	..	..	5	4
157	57	34	59	34	..	..	..	..	..	..	..	..	..	..	..	..	..	..	50	79
158	19	11	18	8	..	..	..	..	..	..	..	..	..	..	..	..	..	..	4	14
159	97	68	119	93	..	..	..	..	..	..	..	..	..	..	..	.	..	..	53	97
160	77	—	59	10	..	..	18	3	..	..	..	..	..	..	..	..	4	..	100	231
161	29	9	11	9	..	..	..	..	..	..	..	..	..	..	..	..	..	..	4	25
162	81	40	39	36	..	..	..	..	..	..	..	..	..	..	..	..	..	..	71	109
163	125	17	60	24	..	..	10	..	..	..	..	..	..	..	..	..	..	..	70	247
164	7	...	1	..	..	..	..	..	..	..	..	..	..	..	..	..	..	..	2	9
165	21	25	—	—	..	...	..	..	..	..	..	..	1	..	..	..	..	..	20	15
166	2	—	—	...	..	..	..	..	..	..	..	..	..	7	..	..	7	..	3	3
167	33	39	..	..	..	..	3	7	..	..	..	..	..	..	..	..	6	3	26	40

LIST OF UNINHABITED VILLAGES—KORAPUT PS

Sl. No.	Names of Villages	Sl. No.	Names of Villages	Sl. No.	Names of Villages
168	Patiasil	201	Ambopoda	233	Mosodiput
169	Baliguda	202	Khèlpodrao	234	Basuput
170	Thelpanguda	203	Jhodiguda	235	Konkodabani
171	Bhoiguda	204	Karanga	236	Dasnayakguda
172	Goudoguda	205	Suku	237	Janiguda
173	Khodapodro	206	Lakaput	238	Domboguda
174	Maliguda	207	Nandaguda	239	Ponsoput
175	Chokosilguda	208	Surgiguda	240	Madhulisaki
176	Kachalgudoput	209	Tanginiguda	241	Bilaiguda
177	Nuaguda	210	Pindâpadar	242	Tonguda
178	Koraguda	211	Raulipadar	243	Chendoka
179	Malimundar	212	Patipar	244	Girliput
180	Ranthpat	213	Bisabi	245	Komarguda
181	Khojirguda	214	Kharaguda	246	Tamgsil
182	Puki	215	Sunjam	247	Bagra
183	Rangaiguda	216	Podaiguda	248	Dangra
185	Kotadombosijilli	217	Mundar	249	Adunaikoguda
186	Butumuguda	218	Kontabeti	250	Kusumnoguda
187	Goudoguda	219	Chakeli	251	Guntaguda
188	Maliguda	220	Gopalput	252	Joda
189	Jhatiguda	221	Theloguda	253	Bondamguda
190	Litiguda	222	Jamiguda	254	Janiguda
191	Porjasajili	223	Konkadaput	255	Rayanguda
192	Nuagoda	224	Dangayetput	256	Doliambo
193	Dumbriguda	225	Ramiguda	257	Yekdelli
194	Bodonaikoguda	226	Ghatoguda	258	Putapondi
195	Metinguda	227	Lendurumatiguda	259	Potipodar
196	Kendar	228	Kendubadapodro	260	Barageda
197	Janganguda	229	Bondhoguda	261	Kotyaguda
198	Sunanundiguda	230	Bododevala	262	Solungulugu da
199	Mandraguliguda	231	Maliguda (A)	263	Buruguda
200	Kendot	232	Rutoreranga	264	Bijanikota

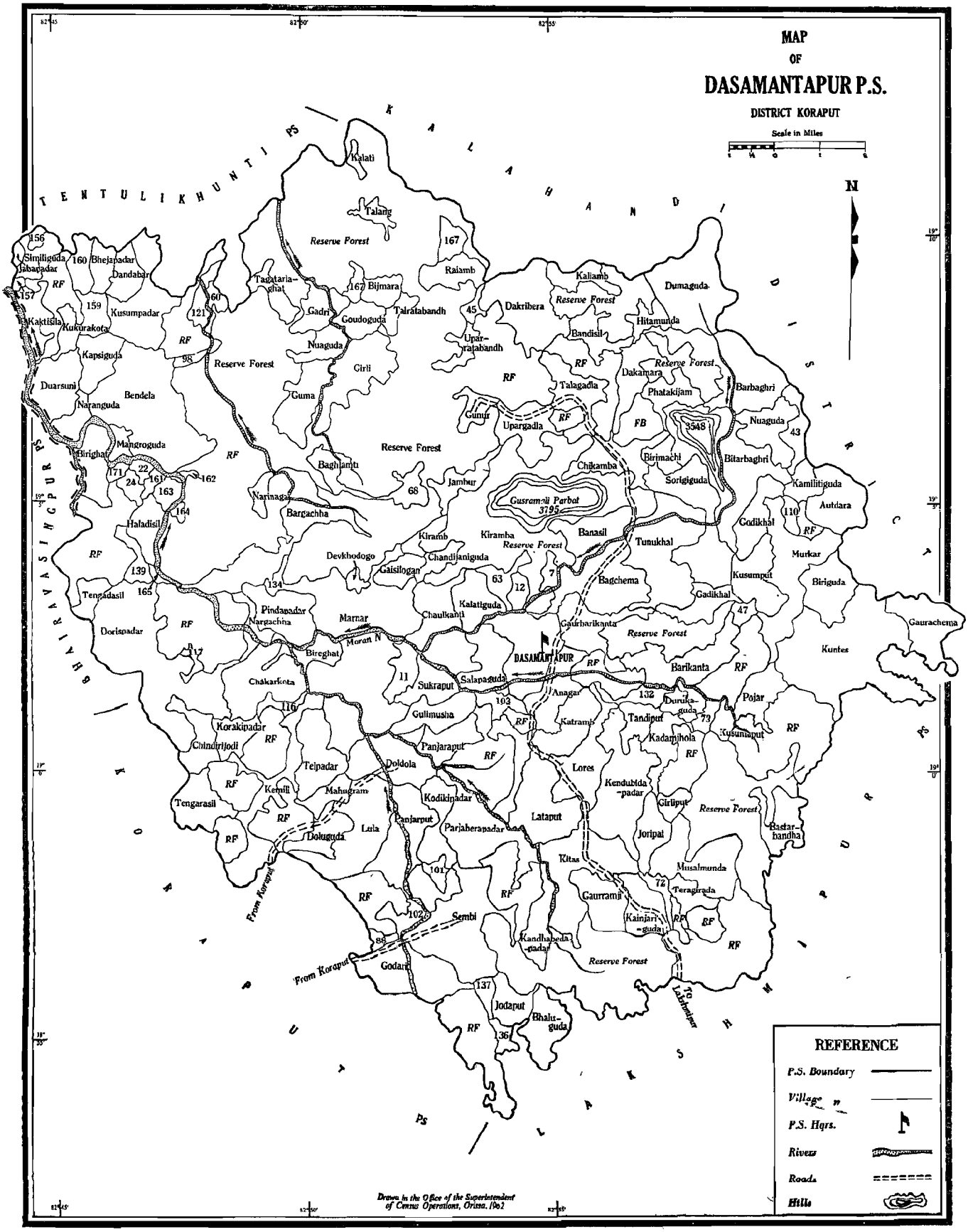
MAP
OF
DASAMANTAPUR P.S.
DISTRICT KORAPUT
Scale in Miles
N
TENTULIKHUNTI PS
KALAHANDI DISTRICT
BHAWANIPATNA SUB-DIVN
NAWAPARA SUB-DIVN
PHULBANI DISTRICT
Kalati
Talang
Reserve Forest
Raiamb
Kaliamb
Dumaguda
Dakribera
Hitamunda
Bandisil
Upar-rajabandh
Dakamara
Phatakijam
Barbaghri
Talagadla
Upargadla
Gunur
Nuaguda
Birimachi
Bitarbaghri
Sorigiguda
Kamlitiguda
Autdara
Godikhal
Murkar
Kusumput
Biriguda
Gadikhal
Gaurachema
Kuntes
Tagataria-ghat
Bijmara
Gadri
Goudoguda
Talratabandh
Nuaguda
Girli
Guma
Baghlanti
Jambur
Gusramali Parbat 3795
Chikamba
Narinagar
Bargachha
Haladisil
Kiramb
Kiramba
Devkhodogo
Chandijaniguda
Gaisilogan
Banasil
Tunukhal
Bagchema
Gaurbarikanta
Kalatiguda
Chaulkanti
Pindapadar
Nargachha
Marnar
Moran N
Bireghat
Chakarkota
DASAMANTAPUR
Salapaguda
Sukraput
Anagar
Barikanta
Durukaguda
Pojar
Kusumput
Tandipur
Kadamjhola
Katrami
Gullimusha
Korakipadar
Chindurjodi
Panjaraput
Doldola
Telpadar
Kemili
Mahugram
Tengarasil
Kodikipadar
Panjarput
Parjaberapadar
Lata put
Lores
Kendubida-padar
Giriput
Reserve Forest
Joripal
Bastar-bandha
Musalmunda
Teragirada
Gaurrami
Kainjari-guda
Kandhabeda-padar
Kitas
Sembi
Godari
Jodaput
Bhalit-guda
From Koraput
From Koraput
To Lakshmipur
Dorispadar
Tengadasil
Similiguda
Jabapadar
Bhejapadar
Dandabar
Kaktisila
Kukurakota
Kusumpadar
Kapsiguda
Duarsuni
Naranguda
Bendela
Mangroguda
Birighat
Reserve Forest
RF
FB
3548
Drawn in the Office of the Superintendent of Census Operations, Orissa, 1961
REFERENCE
P.S. Boundary
Village
P.S. Hqrs.
Rivers
Roads
Hills

VILLAGE DIRECTORY

OF

DASAMANTAPUR POLICE STATION

IN

KORAPUT SUBDIVISION.

VILLAGE DIRECTORY—DASAMANTAPUR PS

Sl. No.	District/Subdivision/Taluk/ Police Station/Village/Town		Area in Sq. miles/ acres	Occupied residential houses		Total No. of persons enumerated			Scheduled Castes		Scheduled Tribes		Literate and educated persons		Total Workers (I—IX)	
				No. of Houses	No. of House-holds	P	M	F	M	F	M	F	M	F	M	F
1	2		3	4	5	6	7	8	9	10	11	12	13	14	15	16
	Dasamantapur PS	...	**236·00**	**6,444**	**6,458**	**27,416**	**13,828**	**13,588**	**966**	**897**	**8,741**	**8,730**	**928**	**99**	**8,758**	**6,747**
	VILLAGES															
1	Dakribera P	...	1600·00	104	104	522	241	281	3	3	79	91	7	3	148	121
2	Talagadla P	..	800·00	59	59	204	120	84	7	4	112	76	1	..	78	66
3	Upargadla P,R	..	836·00	78	78	351	159	192	13	20	122	125	21	..	102	106
4	Chikamb P,R	..	814·00	69	69	312	172	140	21	20	63	64	18	..	93	37
5	Kiramba	..	714·00	11	11	41	19	22	2	..	16	22	...	..	12	11
6	Gunur R	...	300·00	45	45	125	56	69	...	...	55	67	...	...	43	38
7	Mandiagura R	...	315·00	18	18	75	38	37	...	...	38	37	..	...	27	17
8	Haladisil P	...	1,807·00	39	39	162	86	76	2	2	41	43	9	...	48	41
9	Duarsuni	...	1,960·00	27	27	133	63	70	..	...	63	70	2	...	47	46
10	Pakkpindapadar P	...	906·00	51	51	209	104	105	6	6	16	23	5	...	70	57
11	Bodolikuduma P	...	597·00	79	80	364	183	181	24	26	13	20	23	1	115	74
12	Karukar	...	468·00	9	13	60	26	34	17	16	9	18	8	...	22	16
13	Baghchema R	...	227·00	14	14	65	29	36	...	...	29	36	1	...	18	16
14	Banasil R	...	890·00	49	49	220	106	114	...	...	102	110	3	..	76	58
15	Tunukhal R	...	555·00	54	54	221	110	111	35	29	59	59	10	...	68	51
16	Godikhal	...	423·00	52	52	211	107	104	26	27	81	77	2	..	64	48
17	Doluguda	...	243·00	35	35	145	62	83	..	...	60	81	..	..	50	59
18	Sukraput	...	250·00	21	21	163	84	79	..	...	12	12	21	3	44	27
19	Mahugram	...	350·00	25	25	120	71	49	45	29	10	6	6	..	41	5
20	Guma	...	996·00	115	115	459	216	243	9	11	69	70	33	4	139	108
21	Nuaguda P	...	383·00	28	30	145	70	75	..	..	..	..	6	..	44	33
22	Balighat	...	284·00	6	6	28	13	15	..	1	6	7	..	..	10	9
23	Toorlaghat	...	626·00	8	8	38	20	18	..	..	20	18	..	..	11	7
24	Bodokukudakata	..	469·00	11	11	37	18	19	..	..	18	19	..	..	15	13
25	Dasamantapur P, M, Po, R	...	362·00	133	133	578	296	282	44	34	58	78	80	2	194	123
26	Kalati P	...	192·00	15	15	72	35	37	..	..	30	33	..	..	27	15
27	Anagar R	..	775·00	54	54	194	93	101	2	1	67	75	5	..	67	59
28	Barikanta P	..	905·00	150	150	450	220	230	10	10	210	220	26	13	126	110
29	Kadamjhola	..	397·00	24	24	96	47	49	1	..	46	49	..	..	32	39
30	Gaurbarikanta R	..	729·00	61	61	332	192	140	..	1	55	47	6	..	139	73

contd.

Sl. No.	Workers																		Non-workers	
	I As Cultivator		II As Agricultural Labourer		III In Mining, Quarrying, etc.		IV At Household Industry		V In Manufacturing other than Household Industry		VI In Construction		VII In Trade and Commerce		VIII In Transport, Storage and Communications		IX In Other Services		X	
	M	F	M	F	M	F	M	F	M	F	M	F	M	F	M	F	M	F	M	F
1	17	18	19	20	21	22	23	24	25	26	27	28	29	30	31	32	33	34	35	36
	5,351	3,535	2,554	2,785	134	9	238	94	..	34	..	..	18	29	6	..	457	261	5,070	6,841
1	64	44	77	76	..	—	3	..	..	..	..	..	..	..	..	—	4	1	93	160
2	44	36	33	30	..	—	1	..	..	..	..	..	..	..	..	—	..	..	42	18
3	93	97	9	9	..	—	..	..	..	..	..	..	..	..	..	—	..	..	57	86
4	69	33	12	4	4	—	1	..	..	..	..	..	..	..	..	—	7	—	79	103
5	12	11	—	—	—	—	..	..	..	..	..	..	..	..	..	..	—	—	7	11
6	37	33	6	5	..	—	..	..	..	..	..	..	..	..	..	..	—	—	13	31
7	13	10	14	7	..	—	..	..	..	..	..	..	..	..	..	..	..	..	11	20
8	23	6	25	35	..	—	..	..	..	..	..	..	..	..	..	..	—	—	38	35
9	34	24	13	22	..	—	..	..	..	..	..	..	..	..	..	..	..	—	16	24
10	38	29	28	28	—	—	3	..	..	..	..	..	..	..	..	..	1	—	34	48
11	94	58	11	13	2	..	6	3	..	..	..	..	..	..	..	..	2	..	68	107
12	15	13	4	3	..	..	2	..	..	..	..	..	..	..	..	..	1	..	4	18
13	15	16	3	..	..	..	..	..	..	..	..	..	..	..	..	..	..	..	11	20
14	56	43	19	15	1	—	..	..	..	..	..	..	..	..	..	..	..	..	30	56
15	53	39	7	11	6	..	1	1	..	..	..	..	..	..	..	..	1	..	42	60
16	42	27	21	21	1	..	..	..	..	..	..	..	..	..	..	..	—	..	43	56
17	31	36	19	23	..	—	..	..	..	..	..	..	..	..	..	..	..	..	12	24
18	40	—	1	27	1	—	1	..	..	..	..	..	..	..	..	..	1	..	40	52
19	31	..	..	5	8	—	..	..	..	..	..	..	..	..	..	..	2	..	30	44
20	45	39	94	69	—	—	—	..	..	..	..	..	..	..	..	..	—	..	77	135
21	43	33	1	—	—	—	—	..	..	..	..	..	..	..	..	..	..	—	26	42
22	10	9	—	—	—	—	—	..	..	..	..	..	..	..	..	..	..	..	3	6
23	11	7	..	..	..	—	..	..	..	..	..	..	..	..	..	..	..	..	9	11
24	12	9	3	4	..	—	..	..	..	..	..	..	..	..	..	..	..	..	3	6
25	65	50	34	39	10	—	15	6	..	..	..	..	10	12	3	..	57	16	102	159
26	16	10	11	5	—	—	—	—	..	..	..	..	..	..	..	..	—	—	8	22
27	34	30	22	26	4	—	7	3	..	..	..	..	..	..	..	..	..	..	26	42
28	89	71	24	28	1	—	8	5	..	..	..	..	2	..	..	..	2	6	94	120
29	7	6	25	33	—	—	—	—	..	..	..	..	..	..	..	..	..	..	15	10
30	55	44	24	27	10	—	2	2	..	..	..	..	..	..	..	..	48	..	53	67

Sl. No.	District/Subdivision/Taluk/ Police Station/Village/Town		Area in Sq. miles/ acres	Occupied residential houses		Total No. of persons enumerated			Scheduled Castes		Scheduled Tribes		Literate and educated persons		Total Workers (I—IX)	
				No. of Houses	No. of House-holds	P	M	F	M	F	M	F	M	F	M	F
1	2		3	4	5	6	7	8	9	10	11	12	13	14	15	16
31	Phatakijam P	..	455·00	75	75	348	177	171	23	18	92	82	9	..	107	101
32	Barbaghri P	..	583·00	118	118	566	266	300	32	36	175	209	31	..	171	184
33	Bitarbaghri P	..	509·00	117	117	527	265	262	1	1	259	255	1	..	174	117
34	Bandisil	..	423·00	25	25	108	60	48	..	..	60	48	..	..	35	22
35	Lataput R	..	329·00	27	27	99	51	48	..	...	49	46	..	..	28	24
36	Chandalota	..	114·00	12	12	50	31	19	...	..	29	16	2	...	7	2
37	Salapaguda	..	416·00	15	15	75	33	42	..	..	33	42	..	..	21	21
38	Katramb	..	317·00	48	48	179	92	87	..	..	92	87	..	..	47	4
39	Kitas P,R	..	2,664·00	87	87	254	143	111	29	27	43	49	5	..	109	50
40	Kendubidapadar R	..	544·00	81	81	353	182	171	..	...	182	171	1	...	99	24
41	Raiamb	..	304·00	43	43	209	107	102	..	...	32	29	11	...	65	62
42	Kaliamb	..	308·00	15	15	54	26	28	..	..	..	..	..	..	21	16
43	Nalmari	..	326·00	42	42	162	85	77	..	..	85	77	..	..	70	46
44	Uparratabandh	..	1,244·00	42	42	168	90	78	...	..	74	61	4	..	69	45
45	Taplratabandh	..	1,026·00	20	23	115	58	57	2	2	48	48	4	...	41	33
46	Goudoguda	..	430·00	24	28	138	78	60	24	20	...	...	13	...	46	37
47	Mundajhola	..	147·00	39	39	129	67	62	3	3	64	59	..	..	51	40
48	Dumaguda P, Po,	..	1,553·00	99	99	419	214	05	23	22	67	56	29	..	129	54
49	Birimachi	..	354·00	30	30	127	72	55	10	6	62	49	..	..	45	32
50	Dakamara	..	497·00	34	34	154	74	80	12	11	61	68	1	..	44	43
51	Hitamunda	..	331·00	29	29	143	75	68	..	..	41	37	9	..	56	31
52	Kusumpad ar P	..	1,137·00	58	58	215	111	104	...	...	35	28	11	3	73	66
53	Bendela P	..	1,780·00	25	25	78	44	34	..	..	44	34	..	..	28	24
54	Kalatiguda P	..	692·00	31	31	111	58	53	17	14	41	37	2	..	42	33
55	Naranguda	..	647·00	15	15	79	37	42	2	1	35	41	..	..	23	17
56	Mangraguda	...	1,384·00	14	14	57	29	28	...	..	19	19	6	..	16	9
57	Girli Po	..	1,890·00	116	116	513	269	244	18	12	222	206	..	..	167	94
58	Potajodi	..	320·00	26	26	100	48	52	..	..	18	19	6	..	34	32
59	Bijamaru	..	330·00	17	17	75	39	36	...	...	27	27	...	..	22	19
60	Ambaguda	..	474·00	28	28	84	44	40	..	..	40	37	..	..	31	34

contd.

Sl. No.	Workers																		Non-workers	
	I As Cultivator		II As Agricultural Labourer		III In Mining, Quarrying, etc.		IV At Household Industry		V In Manufacturing other than Household Industry		VI In Construction		VII In Trade and Commerce		VIII In Transport, Storage and Communications		IX In Other Services		X	
	M	F	M	F	M	F	M	F	M	F	M	F	M	F	M	F	M	F	M	F
1	17	18	19	20	21	22	23	24	25	26	27	28	29	30	31	32	33	34	35	36
31	58	56	38	41	4	..	6	4	..	..	..	..	..	..	..	..	1	..	70	70
32	122	139	37	43	6	..	5	2	..	..	..	..	..	..	..	..	1	..	95	116
33	166	113	..	1	..	..	..	..	..	..	..	..	..	..	..	..	8	3	91	145
34	21	15	10	6	..	..	..	..	..	..	..	..	..	..	..	..	4	1	25	26
35	23	15	4	8	..	..	1	1	..	..	..	..	..	..	..	..	..	..	23	24
36	7	2	..	..	..	..	..	..	..	..	..	..	..	..	..	..	..	..	24	17
37	10	10	11	11	..	..	..	..	..	..	..	..	..	..	..	..	..	..	12	21
38	43	4	4	..	..	..	..	..	..	..	..	..	..	..	..	..	..	..	45	83
39	107	50	1	..	..	..	..	..	..	..	..	..	..	..	..	..	1	..	34	61
40	58	3	41	21	..	..	..	..	..	..	..	..	..	..	..	..	..	..	83	147
41	35	34	28	28	..	..	2	..	..	..	..	..	..	..	..	..	..	..	42	40
42	..	..	21	16	..	..	..	..	..	..	..	..	..	..	..	..	..	..	5	12
43	70	46	..	..	..	..	..	..	..	..	..	..	..	..	..	..	..	..	15	31
44	17	8	49	37	..	..	3	..	..	..	..	..	..	..	..	..	..	..	21	33
45	12	8	29	25	..	..	..	..	..	..	..	..	..	..	..	..	..	..	17	24
46	38	28	7	9	..	..	..	..	..	..	..	..	..	..	1	..	..	..	32	23
47	25	15	26	25	..	..	..	..	..	..	..	..	..	..	..	..	..	..	16	22
48	68	6	20	35	..	..	38	13	..	..	..	..	..	..	..	..	3	..	85	151
49	31	20	14	12	..	..	..	..	..	..	..	..	..	..	..	..	..	..	27	23
50	19	20	23	23	..	..	1	..	..	..	..	..	..	..	..	..	1	..	30	37
51	41	..	15	31	..	..	..	..	..	..	..	..	..	..	..	..	..	..	19	37
52	46	39	27	27	..	..	..	..	..	..	..	..	..	..	..	..	..	..	38	38
53	10	7	18	17	..	..	..	..	..	..	..	..	..	..	..	..	..	..	16	10
54	29	23	10	8	2	..	1	1	..	..	..	..	..	1	..	..	..	..	16	20
55	17	13	2	3	..	..	..	..	..	..	..	..	..	..	..	..	4	1	14	25
56	6	2	9	7	..	..	..	..	..	..	..	..	..	..	..	..	1	..	13	19
57	110	67	57	27	..	..	..	..	..	..	..	..	..	..	..	..	..	..	102	150
58	18	15	16	17	..	..	..	..	..	..	..	..	..	..	..	..	..	..	14	20
59	18	14	4	5	..	..	..	..	..	..	..	..	..	..	..	..	..	..	17	17
60	8	7	23	27	..	..	..	..	..	..	..	..	..	..	..	..	..	..	13	6

Sl. No.	District/Subdivision/Taluk/ Police Station/Village/Town	Area in Sq. miles/ acres	Occupied residential houses		Total No. of persons enumerated			Scheduled Castes		Scheduled Tribes		Literate and educated persons		Total Workers (I—IX)	
			No. of Houses	No. of House-holds	P	M	F	M	F	M	F	M	F	M	F
1	2	3	4	5	6	7	8	9	10	11	12	13	14	15	16
61	Chandipadar ..	458·00	32	32	126	67	59	..	..	39	38	...	..	28	24
62	Dokridora ..	360·00	12	12	44	22	22	..	..	22	22	..	..	17	11
63	Dandabar R ..	480·00	74	74	263	137	126	32	23	77	73	..	..	95	79
64	Chindirijodi ..	483·00	29	29	134	64	70	..	..	36	31	..	..	45	43
65	Nargachha P ...	429·00	30	30	152	63	89	2	3	60	85	8	..	43	56
66	Dorispadar ..	3,089·00	42	42	186	92	94	19	15	72	78	..	..	57	54
67	Bargachha P ..	1,488·00	49	49	223	118	105	..	..	107	104	2	..	61	33
68	Tikrapada ..	438·00	33	33	162	82	80	2	2	76	77	3	..	41	34
69	Jambur P ..	456·00	49	49	196	96	100	8	13	80	77	7	..	50	50
70	Suskudi ...	250·00	37	37	136	82	54	..	..	62	43	...	...	49	34
71	Pindapadar P ...	670·00	134	134	547	265	282	...	..	155	148	50	16	138	110
72	Maligan P ..	570·00	48	48	207	104	103	14	16	10	17	33	7	59	44
73	Tamkiaguda P ..	260·00	13	13	54	28	26	..	..	28	26	...	..	14	12
74	Kainjariguda ..	1,801·00	48	48	120	67	53	2	3	65	50	3	..	34	21
75	Nandankhodogo ..	314·00	6	6	24	12	12	..	...	12	12	...	...	7	7
76	Sorigiguda ..	1,514·00	47	47	146	84	62	3	...	81	62	...	..	50	35
77	Matharuguda ..	318·00	9	9	60	27	33	...	...	25	30	...	..	19	20
78	Jirijiri P ..	1,523·00	48	48	222	115	107	9	11	105	96	..	..	74	64
79	Bastarbandha P ..	623·00	45	45	171	81	90	7	12	17	24	38	7	47	51
80	Joripai P ..	724·00	64	64	300	154	146	15	15	123	113	11	1	87	61
81	Birighat ..	704·00	43	43	216	103	113	...	..	61	63	1	...	59	37
82	Biriguda P ..	763·00	56	56	276	144	132	41	43	100	85	..	...	105	93
83	Gaurachema P ..	823·00	103	103	454	225	229	40	46	160	165	30	2	152	114
84	Kuntes P ..	2,664·00	263	263	902	464	438	39	31	286	259	72	8	293	215
85	Kusumput ..	312·00	11	11	48	26	22	...	...	26	22	..	..	15	17
86	Pojar P ..	584·00	128	128	593	297	296	11	11	275	256	2	..	197	213
87	Tandiput ..	400·00	18	18	28	16	12	..	..	16	12	..	..	6	8
88	Lulla P,Po ..	5,342·00	290	290	1156	569	587	35	24	218	275	49	3	386	329
89	Gulimusha ..	1,591·00	47	47	194	97	97	..	6	96	84	11	2	58	28
90	Gaisilogan ..	408·00	17	17	67	35	32	3	5	32	27	..	..	20	25

contd.

Sl. No.	Workers																			
	I As Cultivator		II As Agricultural Labourer		III In Mining, Quarrying, etc.		IV At Household Industry		V In Manufacturing other than Household Industry		VI In Construction		VII In Trade and Commerce		VIII In Transport, Storage and Communications		IX In Other Services		X Non-workers	
	M	F	M	F	M	F	M	F	M	F	M	F	M	F	M	F	M	F	M	F
1	17	18	19	20	21	22	23	24	25	26	27	28	29	30	31	32	33	34	35	36
61	21	..	7	24	..	..	..	..	..	..	..	..	..	..	..	..	..	..	39	35
62	12	7	5	4	...		...	..	..	..	..	..	..	...	..	..	..	..	5	11
63	59	32	36	47	...	...	...	..	..	..	..	..	..	..	..	..	..	..	42	47
64	29	26	15	17	...	...	1	..	...	..	..	..	..	..	..	..	..	..	19	27
65	29	28	11	28	...	...	...	..	...	..	...	..	..	..	..	..	3	..	20	33
66	22	23	28	29	4	2	1	..	..	..	..	..	..	..	..	..	2	..	35	40
67	9	...	21	28	...	...	10	..	...	..	..	..	..	..	..	..	21	5	57	72
68	41	34	...	...	...	..	..	..	..	..	..	..	..	..	..	..	..	..	41	46
69	44	47	3	2	...	...	2	..	..	..	..	..	..	..	..	..	1	1	46	50
70	24	...	9	16	...	...	...	..	..	..	..	..	..	..	..	..	16	18	33	20
71	45	...	70	99	...	..	20	10	..	..	..	..	..	..	..	..	3	1	127	172
72	50	37	8	7	..	..	...	...	..	..	..	..	..	..	..	..	1	..	45	59
73	12	8	1	4	1	..	...	...	..	..	..	..	..	..	..	..	...	..	14	14
74	34	21	..	...	...	...	...	...	...	...	...	...	...	...	...	...	...	...	33	32
75	7	7	...	...	...	...	...	...	...	..	..	..	...	...	..	..	...	..	5	5
76	38	28	12	7	...	...	...	...	...	...	..	..	..	..	..	..	..	..	34	27
77	7	9	...	...	...	...	...	...	...	...	..	..	..	..	..	..	12	11	8	13
78	46	36	...	...	...	...	1	..	...	...	..	..	..	..	..	..	28	28	40	43
79	7	15	...	...	..	...	21	12	..	..	..	..	..	..	..	..	19	24	34	39
80	53	33	...	...	1	...	2	...	...	..	...	..	2	2	..	..	29	26	67	85
81	31	3	28	34	...	...	..	...	...	...	..	..	..	..	..	..	..	..	44	76
82	66	37	37	52	...	...	2	4	..	..	...	..	..	..	..	..	..	..	39	39
83	69	23	3	...	30	...	3	2	...	34	..	..	2	6	..	..	45	49	73	115
84	198	133	52	70	4	...	7	3	..	...	..	..	1	..	..	..	31	9	171	223
85	7	8	8	9	...	...	...	...	..	..	..	..	...	..	..	..	..	..	11	5
86	47	52	143	156	5	5	2	...	..	..	..	..	..	..	..	..	..	..	100	83
87	6	7	...	1	...	...	..	...	..	...	..	..	..	..	..	..	..	..	10	4
88	273	223	100	100	1	...	6	6	..	..	...	..	1	..	2	..	3	..	183	258
89	47	2	11	26	...	..	..	..	..	..	..	..	..	..	..	..	..	..	39	69
90	12	13	7	11	1	1	..	..	..	..	..	..	..	..	..	..	..	..	15	7

Sl. No.	District/Subdivision/Taluk/ Police Station/Village/Town	Area in Sq. miles/ acres	Occupied residential houses		Total No. of persons enumerated			Scheduled Castes		Scheduled Tribes		Literate and educated persons		Total Workers (I–IX)	
			No. of Houses	No. of House-holds	P	M	F	M	F	M	F	M	F	M	F
1	2	3	4	5	6	7	8	9	10	11	12	13	14	15	16
91	Kodikipadar ..	801·00	33	33	110	55	55	5	6	49	47	..	..	36	30
92	Jodaput ..	501·00	10	10	34	16	18	..	..	16	18	1	..	12	1
93	Chandijaniguda ..	535·00	34	34	166	80	86	8	5	72	81	..	..	56	40
94	Kemili ..	910·00	114	114	489	259	230	39	26	154	152	..	..	176	141
95	Telpadar P ..	474·00	39	39	153	64	89	4	7	17	16	11	..	37	8
96	Bireghat P ..	584·00	27	27	48	26	22	..	..	..	..	1	..	12	..
97	Chaulkanti ..	3,079·00	81	81	384	179	205	24	28	138	155	1	..	108	76
98	Mundar ..	300·00	23	23	95	52	43	..	..	43	35	..	..	35	27
99	Birighat ..	652·00	42	42	185	87	98	..	..	83	96	7	..	45	33
100	Lores R ..	725·00	25	25	121	67	54	..	..	53	48	..	..	33	31
101	Tabjaguda ..	744·00	33	33	91	44	47	..	..	44	47	..	..	26	20
102	Kudalatal ..	661·00	35	35	153	75	78	..	..	71	74	..	..	39	4
103	Gaudkanti R ..	1,656·00	55	55	257	128	129	..	..	19	25	..	..	88	88
104	Parjaberapadar P ..	2,008·00	65	65	521	263	258	16	10	189	214	14	..	190	165
105	Gadri P, R ..	1,740·00	142	142	632	329	303	35	32	129	164	48	16	186	147
106	Autdara ..	540·00	50	50	213	114	99	6	3	108	96	..	..	93	79
107	Girliput ..	38·00	23	23	206	107	99	..	..	101	94	..	..	68	53
108	Kapsiguda ..	611·00	36	36	168	81	87	..	..	18	22	9	..	64	60
109	Kandikarpada ..	596·00	37	37	185	87	98	4	4	83	94	..	..	54	62
110	Narayanaguda ..	362·00	21	21	79	28	51	..	..	4	6	..	..	20	30
111	Baghlamti ..	494·00	27	27	202	108	94	2	2	101	88	2	..	61	64
112	Jhollaguda ..	1,228·00	24	24	94	41	53	..	..	41	53	..	..	31	23
113	Bhaluguda ..	1,328·00	14	14	56	28	28	1	2	27	26	..	..	23	10
114	Godari ..	640·00	43	43	178	81	97	..	..	79	96	2	..	57	61
115	Murkar ..	1,670·00	59	59	270	125	145	9	11	90	100	16	..	86	70
116	Barakauri ..	1,561·00	11	11	44	23	21	..	..	23	21	..	..	15	10
117	Nokhimal ..	495·00	20	20	63	34	29	..	..	34	29	..	..	25	20
118	Khajuriguda ..	440·00	21	21	78	34	44	..	..	..	..	..	..	26	28
119	Khampada ..	721·00	61	61	247	130	117	..	..	105	98	..	..	90	73
120	Chakarkota ..	222·00	3	3	18	11	7	..	..	11	7	..	..	8	4

contd.

Sl. No.	Workers																		Non-workers	
	I As Cultivator		II As Agricultural Labourer		III In Mining, Quarrying, etc.		IV At Household Industry		V In Manufacturing other than Household Industry		VI In Construction		VII In Trade and Commerce		VIII In Transport, Storage and Communications		IX In Other Services		X	
	M	F	M	F	M	F	M	F	M	F	M	F	M	F	M	F	M	F	M	F
1	17	18	19	20	21	22	23	24	25	26	27	28	29	30	31	32	33	34	35	36
91	27	23	9	7	..	..	..	..	..	..	..	..	..	..	..	..	..	..	19	25
92	4	..	6	1	2	..	..	..	..	..	..	..	..	..	..	..	..	..	4	17
93	39	30	14	3	..	..	..	..	..	..	..	..	..	3	..	..	3	4	24	46
94	131	105	40	36	..	..	..	..	..	..	..	..	..	..	..	..	5	..	83	89
95	18	4	14	4	5	..	..	..	..	..	..	..	..	..	..	..	..	..	27	81
96	12	..	...	...	...	..	..	..	..	..	..	..	..	..	..	..	..	..	14	22
97	88	1	13	75	3	..	..	..	..	..	..	..	..	..	..	..	4	..	71	129
98	10	6	25	21	..	..	..	..	..	..	..	..	..	..	..	..	..	..	17	16
99	17	..	19	32	..	..	..	..	..	..	..	..	..	..	..	..	9	1	42	65
100	25	27	6	4	..	..	1	..	..	..	..	..	..	..	..	..	1	..	34	23
101	20	1	6	19	..	..	..	..	..	..	..	..	..	..	..	..	..	..	18	27
102	26	1	13	3	..	..	..	..	..	..	..	..	..	..	..	..	..	..	36	74
103	..	53	85	35	..	..	3	..	..	..	..	..	..	..	..	..	..	..	40	41
104	96	20	90	142	..	..	4	3	..	..	..	..	..	..	..	..	..	..	73	93
105	121	95	46	52	5	..	9	..	..	..	..	..	..	..	..	..	5	..	143	156
106	89	78	..	..	..	..	4	1	..	..	..	..	..	..	..	..	..	..	21	20
107	36	32	..	..	..	..	10	1	..	..	..	..	..	..	..	..	22	20	39	46
108	35	40	29	20	..	..	..	..	..	..	..	..	..	..	..	..	..	..	17	27
109	26	30	25	24	...	..	..	..	..	..	..	..	..	..	..	..	3	8	33	36
110	8	4	7	26	..	..	5	..	..	..	..	..	..	..	..	..	..	..	8	21
111	42	45	19	19	..	..	..	..	..	..	..	..	..	..	..	..	..	..	47	30
112	19	15	..	..	..	..	..	..	..	..		..	..	..	..	..	12	8	10	30
113	18	7	..	..	..	..	1	..	..	..	..	..	..	..	..	..	4	3	5	18
114	23	22	32	39	..	..	2	..	..	..	..	..	..	..	..	..	..	..	24	36
115	61	45	15	18	7	..	..	3	..	..	..	..	..	..	..	..	3	4	39	75
116	10	6	5	4	..	..	..	..	..	..	..	..	..	..	..	..	..	..	8	11
117	9	7	16	13	..	..	..	..	..	..	..	..	..	..	..	..	..	..	9	9
118	8	4	18	24	..	..	..	..	..	..	..	..	..	..	..	..	..	..	8	16
119	24	5	59	68	1	..	6	..	..	..	..	..	..	..	..	..	..	..	40	44
120	8	..	..	4	..	..	..	..	..	..	..	..	..	..	..	..	..	..	3	3

Sl. No.	District/Subdivision/Taluk/ Police Station/Village/Town	Area in Sq. miles/ acres	Occupied residential houses		Total No. of persons enumerated			Scheduled Castes		Scheduled Tribes		Literate and educated persons		Total Workers (I—IX)	
			No. of Houses	No. of House-holds	P	M	F	M	F	M	F	M	F	M	F
1	2	3	4	5	6	7	8	9	10	11	12	13	14	15	16
121	Hiruguda ..	329·00	13	13	173	94	79	..	..	25	23	1	..	65	48
122	Devkhodogo ..	592·00	41	41	169	77	92	..	..	17	12	9	..	39	32
123	Doldola ..	467·00	98	98	431	222	209	26	27	173	158	8	..	135	85
124	Sembi ..	2,141·00	104	104	418	197	221	26	27	77	94	21	..	115	82
125	Musalmunda ..	397·00	27	27	103	61	42	..	..	..	..	..	..	31	..
126	Sanabatiguda ..	300·00	25	25	93	49	44	4	4	43	38	..	..	28	23
127	Chotamba ..	650·00	58	58	238	125	113	..	..	110	98	..	..	81	64
128	Tobapadar ..	1,669·00	28	28	124	60	64	3	3	18	13	..	..	42	31
129	Kaktisila ..	662·00	19	19	73	41	32	..	..	40	31	1	..	25	15
130	Bhejapadar ..	371·00	6	6	30	14	16	..	..	14	16	..	..	8	8
131	Dandabar P ..	1,647·00	36	36	144	74	70	..	..	12	13	7	1	49	48
132	Lodonokhodogo ..	314·00	9	9	34	17	17	..	..	17	17	..	..	8	9
133	Dandabad ..	325·00	31	31	126	69	57	6	5	63	52	1	..	49	17
134	Barigachha P ..	333·00	17	17	70	36	34	..	..	2	1	5	6	14	13
135	Tengadasil ..	371·00	17	17	74	40	34	..	..	6	4	..	..	25	20
136	Tikiriguda ..	355·00	23	23	81	45	36	..	..	45	36	..	..	11	4
137	Kaminuaguda R ..	360·00	15	15	50	26	24	..	..	26	24	..	..	16	15
138	Gaurramji ..	723·00	11	11	58	33	25	..	..	7	9	5	1	26	3
139	Onogoroguda ..	240·00	20	20	88	45	43	3	3	4	4	..	..	26	25
140	Panjarput ..	2,518·00	17	17	71	30	41	..	..	30	41	..	..	17	26

concld.

Sl. No.	Workers																			
	I As Cultivator		II As Agricultural Labourer		III In Mining, Quarrying, etc.		IV At Household Industry		V In Manufacturing other than Household Industry		VI In Construction		VII In Trade and Commerce		VIII In Transport, Storage and Communications		IX In Other Services		X Non-workers	
	M	F	M	F	M	F	M	F	M	F	M	F	M	F	M	F	M	F	M	F
1	17	18	19	20	21	22	23	24	25	26	27	28	29	30	31	32	33	34	35	36
121	52	38	13	10	..	..	..	..	..	..	..	..	..	..	..	..	..	..	29	31
122	19	..	6	24	..	..	1	2	..	..	..	..	..	..	..	..	13	6	38	60
123	69	42	66	43	..	..	..	..	..	..	..	..	..	..	..	..	..	..	87	124
124	108	21	6	60	..	..	..	..	..	..	..	..	..	..	..	..	1	1	82	139
125	22	..	9	..	..	..	..	..	..	..	..	..	..	..	..	..	..	..	30	42
126	24	2	2	11	1	1	..	2	..	..	..	..	..	5	..	..	1	2	21	21
127	21	34	60	30	..	..	..	..	..	..	..	..	..	..	..	..	..	..	44	49
128	26	15	16	16	..	..	..	..	..	..	..	..	..	..	..	..	..	..	18	33
129	25	15	..	..	..	..	..	..	..	..	..	..	..	..	..	..	..	..	16	17
130	8	8	..	..	..	..	..	..	..	..	..	..	..	..	..	..	..	..	6	8
131	32	32	14	14	..	..	3	2	..	..		..	..	..	..	..	..	..	25	22
132	4	4	4	5	..	..	..	..	..	..	..	..	..	..	..	..	..	..	9	8
133	20	7	25	10	..	..	..	..	..	..	..	..	..	..	..	..	4	..	20	40
134	3	..	4	7	1	..	3	2	..	..	..	..	..	..	..	..	3	4	22	21
135	23	20	2	..	..	..	..	..	..	..	..	..	..	..	..	..	..	..	15	14
136	6	3	5	1	..	..	..	..	..	..	..	..	..	..	..	..	..	..	34	32
137	16	15	..	..	..	..	..	..	..	..	..	..	..	..	..	..	..	..	10	9
138	24	3	2	..	..	..	..	..	..	..	..	..	..	..	..	..	..	..	7	22
139	13	12	10	13	2	..	1	..	..	..	..	..	..	..	..	..	..	..	19	18
140	17	24	..	2	..	..	..	..	..	..	..	..	..	..	..	..	..	..	13	15

LIST OF UNINHABITED VILLAGES—DASAMANTAPUR PS

Sl. No.	Names of Villages	Sl. No.	Names of Villages	Sl. No.	Names of Villages
141	Teragirada	158	Kukudaguda	175	Damriguda
142	Pippalpur	159	Barpindapadar	176	Dangaguda
143	Toga	160	Sanapindapada	177	Handaguda
144	Narinaga	161	Paikanipodr	178	Khojaguda
145	Jamuguda	162	Cherambapadar	179	Khombopada
146	Gantaguda	163	Phatkambpadar	180	Chorakodda
147	Debataguda	164	Chaudaipadar	181	Daskhodogo
148	Bandhaguda	165	Khambesipadar	182	Barakondha
149	Rundeijhodi	166	Laragam	183	Nakhimal
150	Chollabilghat	167	Talanga	184	Chollajholla
151	Chinraguda	168	Bondali	185	Binghat
152	Malgoguda	169	Kamilitiguda	186	Mankodajholla
153	Kotiary	170	Similiguda	187	Darkaguda
154	Chindargodi	171	Durukaguda	188	Tholabanchaguda
155	Pippalput	172	Kiramb	189	Onogogoguda
156	Loikatar	173	Jangamariguda	190	Semtri
157	Kesariatal	174	Chonabada	191	Olsa

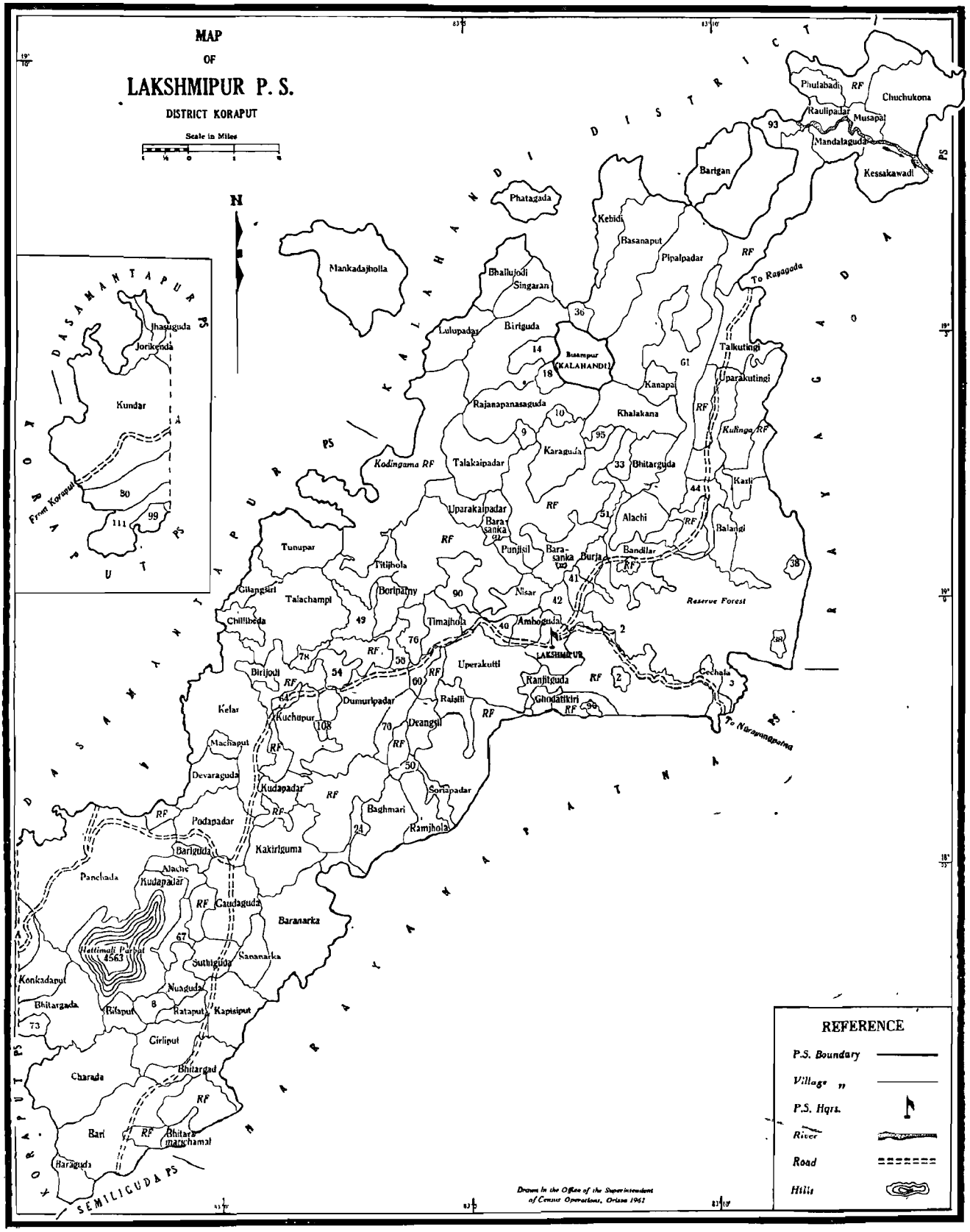
MAP
OF
LAKSHMIPUR P. S.
DISTRICT KORAPUT
Scale in Miles
N
KALAHANDI DISTRICT
DASAMANTAPUR PS
KORAPUT DISTRICT
SEMILIGUDA PS
PHARAPARAYAGADA
Phulabadi RF
Chuchukona
Raulipadar
Musapal
Mandalaguda
Kessakawadi
Bartgan
Phatagada
Kebidi
Basanaput
Pipalpadar
RF
To Rayagoda
Mankadajholla
Bhallujodi
Singaran
Lulupadar
Birtiguda
36
14
Basampur (KALAHANDI)
18
Talkutingi
61
Uparakutingi
Kanapai
Rajanapanasaguda
10
Khalakana
RF
Kulinga RF
9
95
Karaguda
Kodingama RF
Talakaipadar
33
Bhitarguda
Kasli
44
Uparakaipadar
Bara sanka
RF
51
Alachi
RF
Balangi
Punjisil
Bara-sanka
Burja
Bandilar
RF
38
Tunupar
Pitijhola
Gitangsiri
Talachampi
Boripatny
90
Nisar
42
41
Reserve Forest
Chillibeda
49
Timajhola
40
Amboguda
2
76
58
RF
LAKSHMIPUR
Birijodi
54
RF
60
Uperakutti
Ranjitguda
RF
2
Gechala
3
64
Dumuripadar
Raisili
Ghodatikiri
RF
98
Kelar
Kuchupur
108
70
Deangsil
RF
To Narayanpatna
Machaput
RF
Devaraguda
50
Kudapadar
RF
Sorapadar
RF
Podapadar
RF
Baghmari
24
Ramjhola
Bariguda
Kakirlguma
Panchada
Alache
Kudapadar
RF
Gaudaguda
Baranarka
67
Hattimali Parbat
4563
Suthiguda
Sananarka
Konkadanput
Nuaguda
Bhitargada
Bilaput
8
Rataput
Kapisiput
73
Girliput
Bhitargad
Charada
RF
Bari
RF
Bhitara marchamal
Baraguda
Drawn in the Office of the Superintendent of Census Operations, Orissa 1961
REFERENCE
P.S. Boundary
Village "
P.S. Hqrs.
River
Road
Hills

VILLAGE DIRECTORY

OF

KSHMIPUR POLICE STATION

IN

KORAPUT SUBDIVISION

Sl. No.	District/Subdivision/Taluk/ Police Station/Village/Town	Area in Sq. miles/ acres	Occupied residential houses		Total No. of persons enumerated			Scheduled Castes		Scheduled Tribes		Literate and educated persons		Total Workers (I—IX)	
			No. of Houses	No. of House-holds	P	M	F	M	F	M	F	M	F	M	F
1	2	3	4	5	6	7	8	9	10	11	12	13	14	15	16
	Lakshmipur PS ..	**175·00**	**5,341**	**5,357**	**27,100**	**13,651**	**13,449**	**2,113**	**2,176**	**9,593**	**9,331**	**1,767**	**224**	**8,525**	**6,843**
	VILLAGES														
1	Ambogùda R ..	440·00	7	7	30	14	16	..	..	12	13	3	1	13	4
2	Burja R ..	3,630·00	208	209	1,043	530	513	292	296	213	194	173	11	323	258
3	Keremíte ..	230·00	10	10	43	24	19	..	..	24	19	..	..	14	14
4	Bhallujodi ..	330·00	47	47	223	128	95	..	..	128	95	11	..	74	49
5	Barigan P, R ..	260·00	32	32	252	130	122	9	8	121	114	..	..	96	72
6	Bari R ..	390·00	33	33	242	129	113	39	29	53	49	12	..	78	113
7	Biriguda ..	500·00	89	89	685	351	334	42	36	275	258	31	..	231	153
8	Charada ..	4,075·00	98	99	536	265	271	44	45	187	146	44	10	176	162
9	Dharada P ..	150·00	10	10	59	32	27	2	1	..	..	16	1	19	3
10	Danapanasguda ..	150·00	10	10	55	30	25	..	..	30	25	1	..	20	17
11	Girliput R ..	1,250·00	20	20	117	66	51	...	...	66	51	15	..	41	25
12	Bilaput ..	1,200·00	34	34	231	114	117	2	4	112	113	2	..	82	70
13	Kebidi ..	100·00	50	50	264	146	118	..	..	131	103	13	3	96	66
14	Kendupadar ..	135·00	31	31	215	107	108	..	..	107	108	..	..	81	63
15	Karaguda ..	1,250·00	55	55	293	155	138	22	21	133	117	2	..	90	57
16	Lakshmipur P, M, D, Po, R ..	4,350·00	261	263	1,301	674	627	318	326	187	190	262	42	371	194
17	Mankadajholla P ..	1,880·00	162	162	800	399	401	109	111	256	259	74	10	261	199
18	Odiapentha Po ..	125·00	4	4	24	17	7	..	..	17	7	1	..	10	4
19	Phatagada ..	310·00	41	41	246	123	123	13	12	110	111	1	..	82	73
20	Rajanapanasaguda ..	110·00	57	57	283	148	135	3	5	126	115	22	4	87	58
21	Kelar ..	2,600·00	92	93	742	389	353	69	63	148	143	113	17	245	147
22	Kakiriguma P, M, Po, R ..	2,250·00	237	241	1,575	727	848	165	242	333	419	204	34	423	252
23	Kudapadar R ..	150·00	27	27	139	74	65	..	..	74	65	..	..	41	34
24	Lachhamani P ..	1,195·00	108	108	706	349	357	33	25	316	332	3	..	236	206
25	Gaudaguda P, R ..	1,300·00	80	81	521	233	288	..	..	124	134	62	5	139	106
26	Tunupar P ..	185·00	80	80	404	196	208	74	88	93	87	38	4	106	63
27	Upparkiapadar ..	165·00	48	48	179	96	83	..	..	96	83	..	..	66	50
28	Nododuku ..	2,495·00	113	116	593	292	301	..	..	292	301	7	..	197	191
29	Bhitarguda ..	395·00	57	57	285	144	141	..	1	26	22	18	1	101	98
30	Birijodi ..	165·00	16	16	81	43	38	..	..	43	38	..	..	21	12

contd.

Sl. No.	Workers																			
	I As Cultivator		II As Agricultural Labourer		III In Mining, Quarrying, etc.		IV At Household Industry		V In Manufacturing other than Household Industry		VI In Construction		VII In Trade and Commerce		VIII In Transport, Storage and Communications		IX In Other Services		X Non-workers	
	M	F	M	F	M	F	M	F	M	F	M	F	M	F	M	F	M	F	M	F
1	17	18	19	20	21	22	23	24	25	26	27	28	29	30	31	32	33	34	35	36
	5,328	**2,762**	**1,677**	**2,908**	**213**	**94**	**328**	**250**	**8**	**18**	**120**	**83**	**105**	**36**	**5**	**..**	**741**	**692**	**5,126**	**6,606**
1	13	..	..	..	..	..	..	..	..	..	..	..	..	..	..	..	..	4	1	12
2	196	152	7	1	10	..	7	5	..	..	..	..	6	..	..	..	97	100	207	255
3	9	..	4	14	1	..	..	..	..	..	..	..	..	..	..	..	..	..	10	5
4	68	43	6	6	..	..	..	..	..	..	..	..	..	..	..	..	..	..	54	46
5	76	7	7	64	6	..	6	1	..	..	1	..	..	..	..	..	..	..	34	50
6	60	44	6	29	..	40	12	..	..	..	..	..	..	..	..	..	..	..	51	..
7	200	103	21	50	8	..	..	..	..	..	..	..	..	..	..	..	2	..	120	181
8	97	33	35	70	2	..	40	59	..	..	..	..	..	..	..	..	2	..	89	109
9	16	..	1	2	..	..	..	..	..	..	1	..	..	..	..	..	1	1	13	24
10	18	16	1	1	1	..	..	..	..	..	..	..	..	..	..	..	..	..	10	8
11	35	16	6	9	..	..	..	..	..	..	..	..	..	..	..	..	..	..	25	26
12	72	70	10	..	..	..	..	..	..	..	..	..	..	..	..	..	..	..	32	47
13	73	..	..	66	23	..	..	..	..	..	..	..	..	..	..	..	..	..	50	52
14	57	60	8	3	11	..	5	..	..	..	..	..	..	..	..	..	..	..	26	45
15	64	14	22	43	2	..	2	..	..	..	..	..	..	..	..	..	..	..	65	81
16	88	3	22	82	13	1	15	6	3	..	95	73	43	8	3	..	89	21	303	433
17	145	109	17	38	21	6	63	41	..	..	..	..	9	..	..	..	6	5	138	202
18	10	4	..	..	..	..	..	..	..	..	..	..	..	..	..	..	..	..	7	3
19	60	21	15	50	1	..	6	..	..	..	..	..	..	2	..	..	..	..	41	50
20	69	47	8	11	6	..	..	..	..	..	..	..	..	..	1	..	3	..	61	77
21	157	64	22	60	..	..	6	..	..	..	6	3	1	1	..	..	53	19	144	206
22	139	12	122	42	17	..	5	3	..	..	3	..	21	12	..	..	116	183	304	596
23	21	..	14	17	1	..	..	..	..	..	..	..	..	..	..	..	5	17	33	31
24	69	51	108	101	..	..	41	37	..	..	..	..	3	3	..	..	15	14	113	151
25	65	3	37	72	16	..	15	24	..	..	..	..	1	..	..	..	5	7	94	182
26	63	22	35	32	3	2	1	..	..	..	..	..	..	..	..	..	4	7	90	145
27	58	50	2	..	6	..	..	..	..	..	..	..	..	..	..	..	..	..	30	33
28	181	..	15	190	1	..	..	1	..	..	..	..	..	..	..	..	..	..	95	110
29	36	37	65	61	..	..	..	..	..	..	..	..	..	..	..	..	..	..	43	43
30	16	..	4	12	1	..	..	..	..	..	..	..	..	..	..	..	..	..	22	26

Sl. No.	District/Subdivision/Taluk/ Police Station/Village/Town	Area in Sq. miles/ acres	Occupied residential houses		Total No. of persons enumerated			Scheduled Castes		Scheduled Tribes		Literate and educated persons		Total Workers (I—IX)	
			No. of Houses	No. of House-holds	P	M	F	M	F	M	F	M	F	M	F
1	2	3	4	5	6	7	8	9	10	11	12	13	14	15	16
31	Baranarka P ..	80·00	70	70	379	186	193	46	28	108	130	36	4	123	110
32	Dumuripadar P, R ..	90·00	100	100	574	279	295	47	35	..	..	43	12	166	152
33	Koijhankar ..	100·00	11	11	36	18	18	..	..	18	18	..	..	12	13
34	Khalakana P ..	120·00	96	96	456	217	239	59	60	132	153	54	2	141	93
35	Lulupadar ..	210·00	28	28	125	65	60	..	..	65	60	..	...	41	34
36	Pipalpadar P ..	2,185·00	78	78	393	217	176	5	5	212	171	2	..	156	132
37	Sananarka P ..	700·00	54	54	203	90	113	19	30	61	74	5	1	66	66
38	Balangi R ..	1,750·00	55	55	280	153	127	40	22	111	103	1	..	92	79
39	Dondikar ..	2,395·00	107	107	522	265	257	8	7	234	230	28	5	150	136
40	Doliambo R ..	165·00	37	37	164	86	78	43	36	43	42	2	...	56	35
41	Kotorakona R ..	85·00	6	6	26	12	14	..	..	12	14	..	..	9	7
42	Kanimusha R ..	95·00	5	5	21	10	11	..	..	10	11	..	..	6	6
43	Kuchupur R ..	100·00	27	27	115	52	63	4	2	40	51	13	..	33	29
44	Minapai R ..	180·00	75	75	334	176	158	6	6	170	152	1	..	93	73
45	Nisar ..	1,300·00	33	33	130	70	60	..	..	66	59	3	1	54	31
46	Soriapadar ..	1,350·00	51	51	226	118	108	..	..	116	107	..	...	67	63
47	Singaran P ..	1,250·00	39	39	167	90	77	2	4	79	67	11	1	51	37
48	Talkutingi P, R ..	1,350·00	96	96	420	221	199	11	13	210	186	1	..	116	100
49	Upparchampi ..	1,335·00	104	107	517	261	256	54	61	156	139	95	11	149	82
50	Chikuguda ..	135·00	6	6	32	15	17	..	..	15	17	1	..	10	9
51	Chilisanka P ..	260·00	61	61	305	155	150	..	..	154	150	3	..	94	90
52	Kessakawadi P, R ..	890·00	61	61	312	166	146	22	19	144	127	..	..	97	84
53	Kanapai ..	714·00	52	52	244	113	131	3	4	110	127	..	..	81	83
54	Kudumuli R ..	220·00	12	12	52	22	30	...	..	22	30	...	..	18	15
55	Raisili ..	230·00	23	23	87	46	41	2	2	44	39	...	...	33	26
56	Raulipadar ..	1,400·00	61	61	278	144	134	3	2	125	120	3	..	90	73
57	Talchampi ..	1,500·00	77	77	386	192	194	19	20	165	165	4	..	115	109
58	Tayaput R ..	1,613·00	86	86	410	202	208	5	9	78	81	62	19	121	99
59	Titijholla ..	2,550·00	44	44	216	112	104	..	..	109	100	...	...	77	64
60	Uskabhata R ..	150·00	23	23	117	56	61	..	..	56	61	..	..	36	40

contd.

Sl. No.	Workers																			
	I As Cultivator		II As Agricultural Labourer		III In Mining, Quarrying, etc.		IV At Household Industry		V In Manufacturing other than Household Industry		VI In Construction		VII In Trade and Commerce		VIII In Transport, Storage and Communications		IX In Other Services		X Non-workers	
	M	F	M	F	M	F	M	F	M	F	M	F	M	F	M	F	M	F	M	F
1	17	18	19	20	21	22	23	24	25	26	27	28	29	30	31	32	33	34	35	36
31	77	48	38	59	4	..	1	..	..	1	..	..	..	1	..	..	3	1	63	83
32	133	29	19	101	..	..	14	17	..	..	..	..	..	..	..	..	..	5	113	143
33	12	13	..	..	...	..	..	..	..	..	..	..	..	..	..	..	..	..	6	5
34	93	15	26	77	14	..	5	1	..	..	..	..	..	..	..	..	3	..	76	146
35	32	30	..	..	9	4	..	..	..	..	..	..	..	..	..	..	..	..	24	26
36	115	..	34	127	..	..	..	..	..	..	..	..	..	..	..	..	7	5	61	44
37	12	13	46	37	...	..	8	6	..	..	..	..	..	..	..	..	..	10	24	47
38	36	28	33	37	..	..	22	14	..	..	..	..	..	..	..	..	1	..	61	48
39	130	115	11	7	..	..	..	2	..	..	..	..	..	..	..	..	9	12	115	121
40	31	1	..	14	..	..	..	..	..	..	..	..	..	..	..	..	25	20	30	43
41	9	1	...	6	...	...	..	—	...	..	..	..	..	..	..	..	..	...	3	7
42	6	...	...	2	..	..	...	—	..	..	...	..	..	..	..	..	..	4	4	5
43	27	1	5	28	1	..	...	..	...	..	..	..	...	..	..	..	..	..	19	34
44	48	..	27	60	..	..	8	5	—	..	7	5	1	..	..	..	2	3	83	85
45	42	...	5	25	..	..	4	2	—	..	2	..	..	..	..	..	1	4	16	29
46	34	..	31	62	—	—	1	—	—	..	..	..	..	—	—	..	1	1	51	45
47	45	34	1	3	2	—	2	—	..	..	..	..	..	..	—	..	1	..	39	40
48	65	..	51	100	..	..	..	..	..	..	..	..	..	..	..	..	..	..	105	99
49	85	59	17	..	4	..	..	..	..	..	..	..	..	..	..	..	43	23	112	174
50	9	1	1	8	—	..	..	—	..	..	..	..	..	..	..	..	..	..	5	8
51	93	89	..	1	—	..	—	..	..	..	..	..	..	..	..	..	1	..	61	60
52	87	80	8	4	..	..	..	..	..	..	..	..	..	..	..	..	2	..	69	62
53	30	38	50	40	1	..	..	5	..	..	..	..	..	..	..	..	..	..	32	48
54	5	..	11	5	1	9	..	1	..	..	..	..	..	..	..	..	1	..	4	15
55	15	..	8	19	..	..	..	4	..	..	..	2	..	..	..	..	10	1	13	15
56	87	73	..	..	..	..	..	..	..	..	..	..	..	..	..	..	3	..	54	61
57	83	65	28	17	1	19	2	1	..	7	..	..	..	..	..	..	1	..	77	85
58	49	39	..	..	7	..	8	..	3	..	1	..	11	..	1	..	41	60	81	109
59	50	56	23	8	..	..	4	..	..	..	..	..	..	..	..	..	..	..	35	40
60	32	..	4	40	..	..	..	..	..	..	..	..	..	..	..	..	..	..	20	21

Sl. No.	District/Subdivision/Taluk/ Police Station/Village/Town	Area in Sq. miles/ acres	Occupied residential houses		Total No. of persons enumerated			Scheduled Castes		Scheduled Tribes		Literate and educated persons		Total Workers (I—IX)	
			No. of Houses	No. of House-holds	P	M	F	M	F	M	F	M	F	M	F
1	2	3	4	5	6	7	8	9	10	11	12	13	14	15	16
61	Bhitarmarichimal R ..	1,350·00	28	28	139	69	70	..	..	69	70	..	..	40	33
62	Alachi R ..	1,510·00	45	45	204	104	100	1	1	62	58	6	1	63	56
63	Deangsil ..	1,410·00	31	31	145	70	75	1	3	66	70	..	..	48	53
64	Kusumaguda R ..	310·00	39	39	148	78	70	3	2	42	37	25	5	49	21
65	Karli ..	210·00	41	41	175	91	84	..	..	91	82	1	2	51	43
66	Kundar R ..	3,450·00	167	167	835	400	435	119	146	232	241	22	1	255	243
67	Khajuriput R ..	550·00	62	62	302	133	169	..	..	133	169	11	..	95	90
68	Kapisiput S ..	250·00	62	62	288	142	146	4	2	138	144	6	..	94	89
69	Nuaguda ..	2,650·00	22	22	99	50	49	..	..	50	49	..	..	29	26
70	Padasankili ..	750·00	40	40	214	108	106	..	..	106	103	..	..	72	66
71	Panchada R ..	1,800·00	180	180	905	428	477	96	104	260	294	83	3	254	238
72	Bhitargad R ..	1,450·00	34	34	139	73	66	..	..	73	66	..	..	48	35
73	Gangipadar ..	1,350·00	12	12	43	22	21	..	..	22	21	..	..	15	14
74	Jotikenda R ..	350·00	47	47	190	88	102	3	2	82	95	..	..	53	56
75	Devaraguda ..	180·00	8	8	31	20	11	—	..	11	4	3	—	11	4
76	Timajhola R ..	450·00	37	37	152	79	73	..	..	79	73	..	..	50	40
77	Chillibeda ..	890·00	18	18	72	31	41	4	6	27	35	..	..	20	19
78	Katatamari R ..	190·00	4	4	13	7	6	..	..	3	4	..	..	2	4
79	Rataput R ..	680·00	16	16	78	31	47	3	5	26	39	2	2	23	30
80	Konkadaput ..	675·00	19	19	68	35	33	..	..	...	...	2	..	28	15
81	Suthiguda R ..	710·00	24	24	88	38	50	30	45	8	5	19	..	26	8
82	Bariguda R ..	510·00	23	23	86	43	43	..	..	43	43	..	..	28	26
83	Baghmari ..	810·00	23	23	66	32	34	..	..	32	34	..	..	24	23
84	Ranjhola ..	750·00	46	46	159	89	70	..	..	89	70	..	..	63	51
85	Chuchukona ..	400·00	60	60	230	127	103	..	..	124	101	..	...	86	70
86	Piskadengu ..	205·00	33	33	169	86	83	..	..	86	83	..	...	60	52
87	Navaguda R ..	150·00	11	11	46	21	25	..	..	..	..	7	..	14	16
88	Dhamanaguda P ..	1,350·00	74	74	334	182	152	..	..	163	135	4	..	126	102
89	Ghodatikiri ..	650·00	4	4	10	6	4	..	..	6	4	..	..	6	3
90	Marbhiguda P ..	750·00	49	49	186	100	86	18	14	54	48	27	4	59	37

contd.

Sl. No.	Workers																			
	I As Cultivator		II As Agricultural Labourer		III In Mining, Quarrying, etc.		IV At Household Industry		V In Manufacturing other than Household Industry		VI In Construction		VII In Trade and Commerce		VIII In Transport, Storage and Communications		IX In Other Services		X Non-workers	
	M	F	M	F	M	F	M	F	M	F	M	F	M	F	M	F	M	F	M	F
1	17	18	19	20	21	22	23	24	25	26	27	28	29	30	31	32	33	34	35	36
61	34	29	2	4	3	...	1	..	..	..	..	..	..	..	..	..	..	..	29	37
62	33	27	27	29	...	..	..	..	...	..	..	..	..	..	..	...	3	..	41	44
62	40	13	5	37	..	..	1	...	2	3	..	..	..	..	..	..	..	..	22	22
64	21	...	24	19	...	..	3	1	..	..	..	..	..	..	..	..	1	1	29	49
65	39	34	11	7	...	..	..	..	..	..	..	..	..	..	..	..	1	2	40	41
66	99	84	109	126	4	..	14	10	..	7	..	..	6	9	..	..	23	7	145	192
67	84	..	4	87	2	..	..	..	..	..	..	..	..	..	..	..	5	3	38	79
68	71	67	23	22	..	..	..	..	..	..	..	..	..	..	..	...	..	..	48	57
69	20	13	9	13	..	..	..	..	..	..	..	..	..	..	..	..	..	..	21	23
70	54	17	18	49	..	..	..	..	..	..	..	..	..	..	..	..	...	...	36	40
71	125	17	125	221	..	..	..	..	..	..	3	..	..	..	..	..	1	..	174	239
72	47	29	1	6	..	..	..	..	..	..	..	..	..	..	..	..	..	..	25	31
73	14	13	1	1	..	..	..	..	..	..	..	..	..	..	..	..	...	..	7	7
24	37	40	14	11	..	..	1	1	...	..	..	..	..	..	..	..	1	4	35	46
75	6	..	..	..	2	..	..	..	..	..	..	..	..	..	..	..	3	4	9	7
76	50	39	..	..	..	1	..	..	..	..	..	..	..	..	..	..	...	..	29	33
77	10	11	8	..	..	8	..	..	..	..	..	..	..	..	..	..	2	..	11	22
78	2	..	..	4	..	..	..	..	..	..	..	..	..	..	..	..	..	..	5	2
79	14	17	9	11	..	..	..	..	..	..	..	..	..	..	..	..	..	2	8	17
80	17	7	11	8	..	..	..	..	..	..	..	..	..	..	..	..	..	..	7	18
81	25	..	1	8	..	..	..	..	..	..	..	..	..	..	..	..	..	..	12	42
82	16	..	9	24	1	..	2	2	..	..	..	..	..	..	..	..	..	..	15	17
83	20	1	3	21	..	..	..	..	..	..	..	..	..	..	..	..	1	1	8	11
84	63	51	..	..	..	..	..	..	..	..	..	..	..	..	..	..	..	..	26	19
85	67	70	19	..	..	...	..	..	..	..	..	..	..	..	..	..	..	..	41	33
86	31	..	29	52	..	..	..	..	..	..	..	..	..	..	..	..	..	..	26	31
87	13	13	..	3	1	..	..	..	..	..	..	..	..	..	..	..	..	..	7	9
88	84	70	4	..	..	1	..	..	..	..	..	..	1	..	..	..	37	31	56	50
89	1	..	..	..	5	3	..	..	..	..	..	..	..	..	..	..	..	..	..	1
90	49	21	5	4	..	..	..	..	..	..	..	..	..	..	..	..	5	12	41	49

Sl. No.	District/Subdivision/Taluk/ Police Station/Village/Town		Area in Sq. miles/ acres	Occupied residential houses		Total No. of persons enumerated			Scheduled Castes		Scheduled Tribes		Literate and educated persons		Total Workers (I—IX)	
				No. of Houses	No. of House-holds	P	M	F	M	F	M	F	M	F	M	F
1	2		3	4	5	6	7	8	9	10	11	12	13	14	15	16
91	Ranjitguda	..	1,300·00	32	32	132	69	63	3	..	61	54	17	7	41	32
92	Punjisil	..	190·00	6	6	23	10	13	..	..	10	13	..	..	5	7
93	Kutingiguda	..	1,650·00	18	18	61	38	23	..	..	36	21	1	..	24	18
94	Phulabadi	..	1,390·00	11	11	40	19	21	4	5	15	16	..	..	13	13
95	Luduriput	..	180·00	16	16	86	36	50	1	..	35	50	1	..	23	32
96	Kegaja	..	170·00	1	1	7	5	2	..	..	5	2	..	..	4	1
97	Kudapadar	..	160·00	70	70	313	173	140	..	..	172	140	10	..	102	84
98	Jodipadar	..	690·00	19	19	89	45	44	..	..	45	44	..	..	31	25
99	Bisarbandh	..	780·00	3	3	14	8	6	..	..	8	6	..	..	5	5
100	Mandalaguda	..	250·00	37	37	153	77	76	53	51	19	11	5	..	41	37
101	Uperakutti R	..	570·08	174	174	874	454	420	136	112	312	302	19	..	271	243

concld.

Sl. No.	Workers																			
	I As Cultivator		II As Agricultural Labourer		III In Mining, Quarrying, etc.		IV At Household Industry		V In Manufacturing other than Household Industry		VI In Construction		VII In Trade and Commerce		VIII In Transport, Storage and Communications		IX In Other Services		X Non-workers	
	M	F	M	F	M	F	M	F	M	F	M	F	M	F	M	F	M	F	M	F
1	17	18	19	20	21	22	23	24	25	26	27	28	29	30	31	32	33	34	35	36
91	29	..	8	29	..	..	..	..	..	..	..	..	..	..	..	..	4	3	28	31
92	5	..	..	7	..	..	..	..	..	..	..	..	..	..	..	..	..	..	5	6
93	22	17	..	..	..	..	1	1	..	..	..	..	1	..	..	..	..	..	14	5
94	10	1	3	12	..	..	..	..	..	..	..	..	..	..	..	..	..	..	6	8
95	14	2	9	30	..	..	..	..	..	..	..	..	..	..	..	..	..	..	13	18
96	1	..	3	1	..	..	..	..	..	..	..	..	..	..	..	..	..	..	1	1
97	97	84	2	..	..	..	2	..	..	..	..	..	..	..	..	..	1	..	71	56
98	16	11	15	14	..	..	..	..	..	..	..	..	..	..	..	..	..	..	14	19
99	5	5	..	..	..	..	..	..	..	..	..	..	..	..	..	..	..	..	3	1
100	30	1	2	35	1	..	..	..	..	..	..	..	..	..	..	..	8	1	36	39
101	110	149	67	..	..	..	..	..	..	..	1	..	1	..	..	..	92	94	183	177

LIST OF UNINHABITED VILLAGES—LAKSHMIPUR PS

Sl. No.	Names of Villages	Sl. No.	Names of Villages
102	Konapadi	123	Podapadar
103	Tentuliguda	124	Pondarapadar
104	Boripatny	125	Tolomathai
105	Musapali	126	Bhamipratri
106	Barikonta	127	Kumbhanighat
107	Gilangsiri	128	Kamimikota
108	Baghballi	129	Kotukojhotta
109	Machaput	130	Londhiaguda
110	Basanaput	131	Medamdora
111	Bhitargada	132	Jamboguda
112	Debogada	133	Jobaguda
113	Timajhola	134	Gondokonkaraput
114	Ganguda	135	Dakailiguda
115	Bhitarvalsa	136	Sapambo
116	Goudvalsa	137	Morchimal
117	Kusumiguda	138	Panadachadaput
118	Harlaiguda	139	Sondipiguda
119	Jummarguda	140	Bodoilosa
120	Jodipadar	141	Chandiaguda
121	Koinjariguda	142	Gandaoligi
122	Bogaipadar	143	Komango

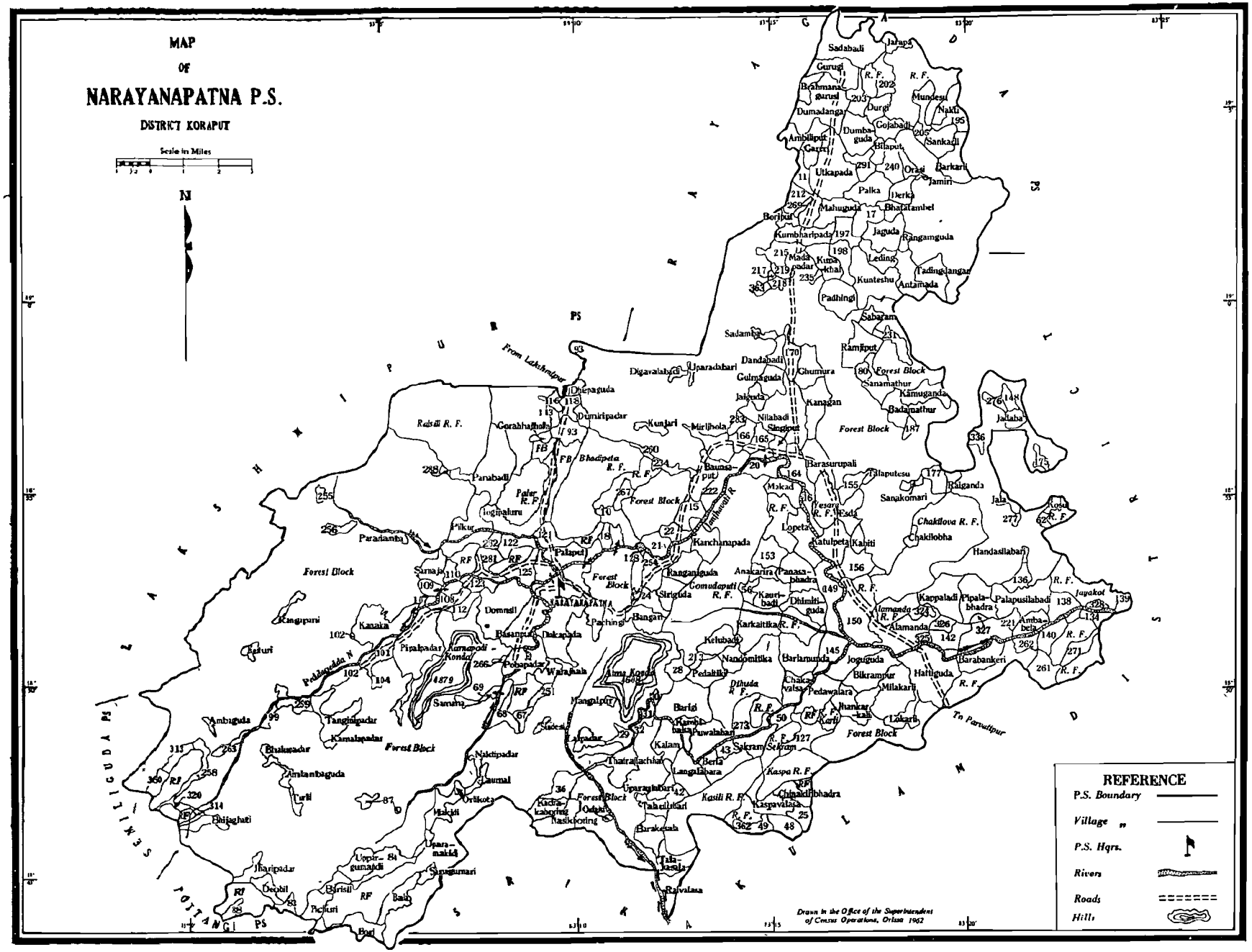
MAP
OF
NARAYANAPATNA P.S.
DISTRICT KORAPUT
Scale in Miles
N
REFERENCE
P.S. Boundary
Village
P.S. Hqrs.
Rivers
Roads
Hills
Drawn in the Office of the Superintendent of Census Operations, Orissa 1962
NARAYANAPATNA
Forest Block
Kasili R. F.
Bhadipeta R. F.
Chakilova R. F.
Dhuda R. F.
Kaspa R. F.
Kaspavalasa
Chikaldibhadra
Rayalasa
Talajunala
Barakesala
Uparaghari
Kadrakaboring
Nasikpoting
Orlikota
Makdi
Uparamakdi
Sanagumari
Uppergumadi
Haripadar
Derabil
Birisil
Pichuri
Bori
Baiki
Thatrajachhar
Berla
Langalbara
Kalam
Sekram
Lakari
Hankarkale
Bikrampur
Milakarli
Hatiguda
Barabankeri
Pedawalara
Chakavalsa
Kelubadi
Nandamitika
Barlamunda
Joguguda
Alamanda
Karkaitika
Kurlibadi
Dhimidiguda
Karppaladi
Pipalabhadra
Palapusilabadi
Ambabela
Jayakot
Handasilabari
Panasabhadra
Anakarira
Ranganiguda
Sirigiuda
Comudaputi
Ranchanapada
Lopeta
Katulpeta
Kahiti
Esda
Yesara
Makad
Baumsaput
Nilabadi
Singipur
Barasurupali
Talaputesu
Balganda
Sanakomari
Jala
Losu
Jatabar
Kamuganda
Badamathur
Sanamathur
Kanagan
Ramiput
Forest Block
Ghumura
Dandabadi
Gulmaguda
Jalguda
Uparadabari
Digavalaby
Sadamba
Padhingi
Kunteshu
Antamada
Tadingiangan
Leding
Kunachhal
Madagadar
Kumbharipada
Jaguda
Rangamguda
Borijhat
Mahuguda
Bhatatambel
Palka
Derka
Utkapada
Orasi
Barkarli
Jamiri
Dumbaguda
Gojabadi
Hilaput
Sankadi
Anbiliput
Carti
Dumadanga
Durgi
Nakti
Mundesu
Brahmangurusi
Gurugi
Sadabadi
Jarapa
Dhenaguda
Dumripadar
Kunjari
Mirjhola
Gorahhatbula
Rasili R. F.
Parabadi
Palar R. F.
Jogipaluru
Pilkur
Pararlamba
Palaputi
Sarnaja
Kanagiparu
Kanaka
Kaduri
Pipalpadar
Karnapodi - Konda
Domnsil
Basanput
Dakapada
Pochingi
Bangari
Karnapodi Ghat
Pedakimidi N
Sanaru
Mangalput
Sadesil
Arpadar
Nakchipadar
Laumal
Orlikota
Makdi
Tangiripadar
Kamalapadar
Bhaluapadar
Amkambaguda
Curli
Bhijaghati
Ambaguda
Pedakimidi S
Forest Block
Rasili R. F.
From Lakshmipur
To Parvatipur
PS
PUTTASING PS
SEMILIGUDA PS
ANDHRA PRADESH
ORISSA
INDIA

VILLAGE DIRECTORY

OF

NARAYANAPATNA POLICE STATION

IN

KORAPUT SUBDIVISION

Sl. No.	District/Subdivision/Taluk/ Police Station/Village/Town		Area in Sq. miles/ acres	Occupied residential houses		Total No. of persons enumerated			Scheduled Castes		Scheduled Tribes		Literate and educated persons		Total Workers (I—IX)	
				No. of Houses	No. of House-holds	P	M	F	M	F	M	F	M	F	M	F
1	2		3	4	5	6	7	8	9	10	11	12	13	14	15	16
	Narayanapatna PS	..	**371.00**	**11,339**	**11,351**	**49,328**	**24,788**	**24,540**	**1,958**	**2,060**	**19,835**	**19,864**	**1,761**	**396**	**15,499**	**8,334**
1	Pindamali	..	612·00	48	48	147	81	66	..	..	81	66	..	..	68	58
2	Ghumura R	..	750·00	65	65	218	129	89	6	1	86	55	..	..	88	54
3	Gulmaguda	..	950·00	66	66	321	160	161	..	..	160	161	1	..	86	86
4	Antamada P	..	436·00	70	70	316	147	169	1	2	123	144	11	2	96	3
5	Mahuguda	..	2,000·00	176	176	530	267	263	28	24	239	239	6	..	188	139
6	Siriguda R	..	850·00	63	63	284	147	137	25	26	122	111	..	..	86	59
7	Utkapada P	..	655·00	62	62	272	149	123	22	17	127	106	..	..	89	..
8	Gadabaguda	..	1,595·00	30	30	123	59	64	..	..	59	64	..	..	35	8
9	Basanput R	..	1,655·00	95	95	390	195	195	..	..	194	194	7	1	135	32
10	Narikhillua	..	350·00	17	17	84	45	39	2	..	43	39	..	...	24	8
11	Manchhapadar	..	450·00	26	26	127	67	60	..	..	67	60	...	..	38	32
12	Dasani	..	352·00	23	23	118	64	54	...	..	64	54	..	..	34	6
13	Mirlihola	..	450·00	17	17	49	28	21	..	..	28	21	...	..	24	15
14	Panaspadar	..	670·00	16	16	68	33	35	..	..	32	35	3	..	28	...
15	Katragedda R	..	370·00	16	16	57	31	26	..	..	31	26	..	..	19	17
16	Badachamunda	..	1,838·00	26	26	124	56	68	3	4	53	64	...	..	29	34
17	Deojhola	..	1,239·00	20	20	97	45	52	3	7	42	45	..	..	22	1
18	Patrapada R	..	200·00	10	10	37	17	20	..	..	17	20	1	..	12	2
19	Kusulipentha	..	660·00	7	7	37	16	21	..	..	16	21	..	...	10	...
20	Gumudaput	..	140·00	60	60	178	87	91	9	13	78	78	..	..	57	37
21	Chintaguda R	..	340·00	24	24	119	59	60	8	13	51	47	...	...	48	11
22	Dandabadi R	..	560·00	36	36	168	92	76	5	2	85	73	..	..	58	34
23	Ranganguda R	..	232·00	31	31	137	75	62	..	..	75	62	..	..	44	5
24	Biripur R	..	150·00	12	12	52	30	22	8	4	19	16	..	..	18	9
25	Pedakidibhadra	..	1,480·00	6	6	28	13	15	...	..	13	15	..	...	9	9
26	Bangan P, R	..	1,680·00	50	50	244	131	113	5	6	126	17	...	..	66	17
27	Barigi P	..	1,950·00	133	133	476	241	235	4	2	213	200	23	5	170	132
28	Kondabarigi	..	1,550·00	41	41	176	86	90	1	2	85	88	..	..	61	29
29	Chintalaguda	..	250·00	27	27	102	52	50	..	..	52	50	...	..	40	27
30	Bhasanjhola	..	150·00	12	12	59	33	26	..	..	33	26	..	..	22	12

contd.

Sl. No.	Workers																			
	I As Cultivator		II As Agricultural Labourer		III In Mining, Quarrying, etc.		IV At Household Industry		V In Manufacturing other than Household Industry		VI In Construction		VII In Trade and Commerce		VIII In Transport, Storage and Communications		IX In Other Services		X Non-workers	
	M	F	M	F	M	F	M	F	M	F	M	F	M	F	M	F	M	F	M	F
1	17	18	19	20	21	22	23	24	25	26	27	28	29	30	31	32	33	34	35	36
	9,805	**4,106**	**2,255**	**2,222**	**348**	**148**	**471**	**176**	**2**	**44**	**13**	**1**	**160**	**61**	**6**	...	**2,439**	**1,576**	**9,289**	**16,206**
1	44	32	...	...	...	..	..	..	..	..	..	...	...	..	..	..	24	26	13	8
2	57	36	12	12	..	..	19	6	..	..	...	...	...	..	..	..	..	..	41	35
3	76	80	8	6	...	..	..	..	..	..	...	...	..	..	..	..	2	...	74	75
4	69	..	23	3	...	..	4	..	..	..	...	...	..	..	...	..	..	...	51	166
5	120	90	50	40	...	..	3	2	..	..	...	...	11	4	...	...	4	3	79	124
6	58	33	...	..	..	..	..	..	..	..	..	..	..	..	...	..	28	26	61	78
7	46	..	37	..	..	..	..	..	..	..	..	..	...	...	..	..	6	..	60	123
8	35	8	...	..	..	..	..	..	..	..	..	...	...	...	..	..	...	..	24	56
9	103	8	7	23	3	..	19	..	..	..	..	..	..	...	..	..	3	1	60	163
10	13	..	11	...	...	..	..	..	..	..	..	..	..	...	...	...	...	8	21	31
11	31	25	7	7	..	..	..	..	..	..	..	..	..	..	..	..	..	..	29	28
12	14	..	..	..	..	..	..	..	..	..	..	..	..	..	..	..	20	6	30	48
13	24	9	..	5	..	1	..	..	..	..	..	..	..	..	..	..	..	..	4	6
14	25	..	2	..	...	..	..	..	..	..	..	..	..	..	..	..	1	..	5	35
15	5	..	..	..	3	..	..	..	..	..	..	..	..	..	..	..	11	17	12	9
16	12	10	16	24	..	..	..	..	..	..	..	..	..	..	..	..	1	..	27	34
17	22	1	..	..	...	..	..	..	..	..	..	..	..	..	..	..	..	..	23	51
18	7	..	5	..	..	..	..	..	..	..	..	..	..	..	..	..	..	2	5	18
19	10	..	..	..	..	..	..	..	..	..	..	..	..	..	..	..	..	..	6	21
20	23	2	..	..	..	..	..	..	..	..	..	..	..	..	..	..	34	35	30	54
21	29	..	15	6	..	..	..	..	..	..	..	..	..	..	..	..	4	5	11	49
22	37	19	5	..	..	..	..	..	..	..	..	..	..	..	..	..	16	15	34	42
23	40	..	..	..	..	..	..	..	..	..	..	..	..	..	..	..	4	5	31	57
24	14	7	..	..	..	..	..	..	..	..	..	..	..	..	..	..	4	2	12	13
25	4	4	5	5	..	..	..	..	..	..	..	..	..	..	..	..	...	...	4	6
26	47	5	1	1	..	..	..	..	..	..	..	..	..	..	..	..	18	11	65	96
27	82	45	53	87	10	...	3	..	..	..	..	..	..	..	..	..	22	..	71	103
28	39	14	..	3	7	..	..	..	..	..	..	..	..	..	..	..	15	12	25	61
29	36	..	4	27	..	..	..	..	..	..	..	..	..	..	..	..	..	..	12	23
30	10	4	7	8	..	..	..	..	..	..	..	..	..	..	..	..	5	..	11	14

Sl. No.	District/Subdivision/Taluk/ Police Station/Village/Town	Area in Sq. miles/ acres	Occupied residential houses		Total No. of persons enumerated			Scheduled Castes		Scheduled Tribes		Literate and educated persons		Total Workers (I—IX)	
			No. of Houses	No. of House-holds	P	M	F	M	F	M	F	M	F	M	F
1	2	3	4	5	6	7	8	9	10	11	12	13	14	15	16
31	Dugam	220·00	8	8	36	18	18	..	..	18	18	..	..	18	14
32	Manjaraguda	130·00	20	20	77	47	30	..	..	47	30	..	..	33	12
33	Ailumusa	1,650·00	45	45	194	104	90	..	..	104	90	..	..	77	38
34	Mangalpur	350·00	8	8	22	12	10	..	..	12	10	..	..	11	1
35	Nalabhadra	130·00	22	22	76	42	34	..	..	42	34	..	..	28	18
36	Bhitarlachha	1,440·00	67	67	222	109	113	1	2	108	111	..	..	83	56
37	Thatrajlachha	600·00	55	55	190	110	80	1	..	107	80	..	..	85	..
38	Kadrakaboring	150·00	12	12	43	25	18	..	..	25	18	..	..	17	12
39	Nasikboring	130·00	16	16	48	26	22	..	..	26	22	..	..	19	16
40	Lokesala	550·00	34	34	83	48	35	..	..	48	35	1	..	37	7
41	Sanakosili	652·00	65	65	190	94	96	..	..	94	96	..	..	77	14
42	Renga	188·00	12	12	61	33	28	..	..	31	25	1	..	24	2
43	Kankanaput	220·00	20	20	101	48	53	1	1	47	52	..	..	32	38
44	Kelubadi	250·00	8	8	25	14	11	14	11	..	..	..	..	14	8
45	Khaspagalsa	180·00	30	30	133	66	67	..	..	62	63	4	..	41	20
46	Talaulubadi	150·00	14	14	67	36	31	..	..	36	31	..	..	23	-
47	Uparaulubadi	240·00	27	27	129	61	68	..	..	61	68	..	..	40	4
48	Dabipeta	230·00	21	21	88	43	45	..	..	41	45	..	..	27	19
49	Hukumpeta	1,280·00	11	11	37	19	18	..	..	17	14	1	..	14	10
50	Pedikavalasa	100·00	5	5	25	13	12	..	..	13	12	..	..	10	4
51	Devadala	1,600·00	27	27	114	68	46	7	8	61	38	..	..	42	1
52	Sakram	1,500·00	25	25	148	83	65	..	..	83	65	..	..	58	28
53	Pualadadi	230·00	29	29	128	68	60	..	..	66	58	1	..	48	39
54	Olikamdhivalasa	260·00	35	35	136	73	63	..	..	73	63	..	..	57	47
55	Kauribadi	460·00	37	37	114	53	61	20	21	33	40	..	..	42	3
56	Mamelivalasa	140·00	19	19	97	47	50	..	..	47	50	..	..	27	8
57	Dhimitiguda	170·00	18	18	75	38	37	..	..	38	37	..	..	27	22
58	Bedaitika	180·00	23	23	110	52	58	..	..	52	58	..	..	32	19
59	Nagulabeda	6,780·00	64	64	280	141	139	25	21	109	114	8	..	98	14
60	Nandomitika	150·00	20	20	107	55	52	..	..	55	52	..	..	32	18

contd.

Sl. No.	Workers																		Non-workers	
	I As Cultivator		II As Agricultural Labourer		III In Mining, Quarrying, etc.		IV At Household Industry		V In Manufacturing other than Household Industry		VI In Construction		VII In Trade and Commerce		VIII In Transport, Storage and Communications		IX In Other Services		X	
	M	F	M	F	M	F	M	F	M	F	M	F	M	F	M	F	M	F	M	F
1	17	18	19	20	21	22	23	24	25	26	27	28	29	30	31	32	33	34	35	36
31	18	14	..	..	..	..	..	..	..	..	..	..	..	..	..	..	..	..	..	4
32	18	9	15	3	..	..	..	..	..	..	..	..	..	..	..	..	..	..	14	18
33	59	27	13	11	5	..	..	..	..	..	..	..	..	..	..	..	..	..	27	52
34	8	1	..	..	...	..	..	..	..	..	..	..	..	..	..	..	3	..	1	9
35	24	16	..	..	1	..	..	..	..	..	...	..	..	..	..	..	3	2	14	16
36	61	35	22	21	..	..	..	..	..	..	..	..	..	..	..	..	..	..	26	57
37	31	..	..	..	16	..	..	..	..	..	..	..	..	..	..	..	38	..	25	80
38	16	11	1	1	...	..	..	..	..	..	..	..	..	..	..	..	..	..	8	6
39	15	11	4	5	..	..	..	..	..	..	..	..	..	..	..	..	..	...	7	6
40	20	..	...	..	11	3	..	..	..	..	..	..	..	...	..	..	6	4	11	28
41	44	2	..	..	15	11	..	..	..	..	..	..	..	..	..	..	18	1	17	82
42	5	..	..	..	11	2	..	..	..	..	...	..	..	..	..	..	8	..	9	26
43	17	6	9	32	..	..	2	..	..	..	...	..	..	..	..	..	4	..	16	15
44	7	1	7	7	..	..	..	..	..	..	...	..	..	..	..	..	..	...	..	3
45	25	13	8	6	3	..	..	..	..	..	...	..	..	..	..	..	5	1	25	47
46	23	..	...	...	...	..	..	..	..	...	...	..	..	..	...	..	...	...	13	31
47	40	4	..	...	...	..	..	..	...	..	..	...	..	..	...	..	..	..	21	64
48	11	6	12	11	3	..	..	..	..	..	...	..	..	..	..	..	1	2	16	26
49	13	9	1	1	...	..	..	..	...	..	..	..	..	..	..	..	..	...	5	8
50	5	3	3	1	..	..	..	..	..	..	..	..	..	..	..	..	2	...	3	8
51	39	...	3	...	...	..	..	1	..	..	..	..	..	..	..	..	..	...	26	45
52	36	16	11	8	5	..	..	..	..	..	..	..	..	..	..	..	6	4	25	37
53	26	5	10	34	...	..	9	..	...	..	..	..	..	..	..	..	3	..	20	21
54	34	15	10	32	6	..	..	..	...	..	..	..	..	..	..	..	7	..	16	16
55	26	3	6	..	...	..	..	..	...	...	..	..	..	..	..	..	10	..	11	58
56	20	...	...	..	...	..	..	..	...	..	..	..	..	..	..	..	7	8	20	42
57	20	19	1	1	..	...	2	..	..	..	..	..	..	..	..	..	4	2	11	15
58	24	12	..	...	3	..	..	..	..	..	..	..	..	..	..	..	5	7	20	39
59	45	1	7	8	27	..	2	..	..	..	..	..	1	4	..	..	16	1	43	125
60	25	18	..	..	3	..	..	..	..	..	..	..	..	..	..	..	4	..	23	34

Sl. No.	District/Subdivision/Taluk/ Police Station/Village/Town	Area in Sq. miles/ acres	Occupied residential houses		Total No. of persons enumerated			Scheduled Castes		Scheduled Tribes		Literate and educated persons		Total Workers (I—IX)	
			No. of Houses	No. of House-holds	P	M	F	M	F	M	F	M	F	M	F
1	2	3	4	5	6	7	8	9	10	11	12	13	14	15	16
61	Karkaitika	..	190·00	27	27	143	79	64	..	..	79	64	..	..	51	22
62	Gadavavalasa	..	220·00	30	30	90	46	44	4	4	42	40	..	..	29	8
63	Upardekapadu R	..	1,610·00	37	37	181	88	93	4	3	84	90	..	..	59	57
64	Taladekapadu R	..	350·00	21	21	132	63	69	8	6	55	63	..	..	42	13
65	Pobapadar P,R	..	1,950·00	144	144	638	323	315	137	108	148	145	34	4	183	18
66	Sudesi	..	250·00	11	11	39	19	20	..	..	19	20	..	..	16	..
67	Upararenga	..	350·00	32	32	100	56	44	..	..	56	44	..	..	30	4
68	Talarenga	..	460·00	27	27	134	66	68	...	..	66	68	..	..	51	3
69	Bhaliaput	..	2,050·00	103	103	458	225	233	66	61	159	172	8	..	125	108
70	Naktipadar	..	250·00	30	30	102	51	51	..	..	51	51	..	..	35	25
71	Orlikota	..	360·00	18	18	69	30	39	..	...	30	39	..	..	16	20
72	Uppargumandi	..	1,150·00	72	72	358	181	177	..	..	147	124	9	..	112	14
73	Laumal	..	325·00	22	22	103	48	55	3	1	45	54	3	..	32	26
74	Olkapai	..	125·00	15	15	74	32	42	2	3	30	39	..	..	20	24
75	Makidi	...	1,490·00	73	73	326	158	168	4	4	154	164	..	..	101	82
76	Yeguvamakidi	...	320·00	12	12	54	28	26	28	26	...	..	..	..	21	14
77	China Kambera	..	200·00	63	63	232	114	118	..	..	114	118	..	..	80	73
78	Bala P	..	1,880·00	77	77	399	198	201	5	7	193	194	6	..	132	121
79	Bori	..	450·00	77	77	386	205	181	..	..	205	181	..	..	141	114
80	Pachingi R	..	350·00	35	35	171	79	92	6	2	73	90	..	..	58	5
81	Kanchanapada	..	180·00	35	35	165	92	73	..	..	92	73	..	..	59	..
82	Barisil	..	550·00	28	28	149	72	77	..	..	70	75	14	1	41	38
83	Chikalgumandi	..	650·00	21	21	102	50	52	..	5	50	47	1	..	35	31
84	Tologumandi P	..	1,000·00	123	123	595	293	302	26	33	267	269	51	2	172	36
85	Diguaberu	..	600·00	2	2	7	4	3	..	..	4	3	..	..	4	..
86	Yeguaberu	..	130·00	10	10	29	14	15	..	..	14	15	..	..	10	...
87	Bhitarapada	..	1,650·00	60	60	295	140	155	83	85	57	70	..	..	87	64
88	Jharipadar	..	1,450·00	43	43	195	100	95	8	9	92	86	..	..	55	19
89	Betipal	..	164·00	3	3	10	4	6	..	..	4	6	..	..	4	4
90	Bhalupadar	..	194·00	9	9	34	17	17	..	..	17	17	..	..	10	..

contd.

Sl. No.	Workers																			
	I As Cultivator		II As Agricultural Labourer		III In Mining, Quarrying, etc.		IV At Household Industry		V In Manufacturing other than Household Industry		VI In Construction		VII In Trade and Commerce		VIII In Transport, Storage and Communications		IX In Other Services		X Non-workers	
	M	F	M	F	M	F	M	F	M	F	M	F	M	F	M	F	M	F	M	F
1	17	18	19	20	21	22	23	24	25	26	27	28	29	30	31	32	33	34	35	36
61	44	16	..	..	5	..	..	..	..	..	..	..	..	..	..	..	2	6	28	42
62	20	4	4	..	..	..	..	..	..	..	..	..	..	..	..	..	5	4	17	36
63	34	5	22	48	..	..	..	..	..	..	..	..	..	..	..	..	3	4	29	36
64	27	11	3	..	10	..	..	..	..	..	..	..	..	..	..	..	2	2	21	56
65	84	3	1	1	..	..	22	2	..	..	..	..	2	..	..	..	74	12	140	297
66	5	..	11	..	..	..	..	..	..	..	..	..	..	..	..	..	..	..	3	20
67	9	..	..	..	..	..	..	..	..	..	..	..	..	..	..	..	21	4	26	40
68	28	..	18	3	..	..	..	..	..	..	..	..	..	..	..	..	5	..	15	65
69	59	41	..	19	..	..	..	..	..	..	..	..	..	..	..	..	66	48	100	125
70	25	3	6	14	..	..	..	..	..	..	1	..	..	..	..	..	3	8	16	26
71	16	...	..	20	..	..	..	..	..	..	..	..	..	..	..	..	..	..	14	19
72	69	..	28	..	6	12	3	..	..	..	..	..	..	..	..	..	6	2	69	163
73	31	11	..	14	..	..	..	1	..	..	..	..	..	..	..	..	1	..	16	29
74	5	..	...	8	..	...	..	..	..	..	..	..	..	..	..	..	15	16	12	18
75	92	75	...	..	...	..	2	..	..	..	..	..	..	..	..	..	7	7	57	86
76	6	..	9	7	...	..	..	..	..	..	..	..	..	..	..	..	6	7	7	12
77	37	..	15	66	5	...	..	..	2	2	..	..	..	..	..	..	21	5	34	45
78	65	..	29	86	5	..	..	..	..	..	..	..	3	..	..	..	30	35	66	80
79	70	55	..	...	10	..	..	..	..	28	..	..	..	..	..	..	61	31	64	67
80	12	...	41	...	...	...	5	2	..	..	..	..	..	..	...	..	..	3	21	87
81	51	..	8	..	..	..	..	..	..	..	..	..	..	..	..	..	..	..	33	73
82	24	1	10	29	5	...	..	..	..	..	..	..	..	1	..	..	2	7	31	39
83	28	28	5	2	...	..	..	..	..	..	..	..	..	..	..	..	2	1	15	21
84	79	...	51	..	3	..	16	13	..	..	..	..	..	..	..	..	23	23	121	266
85	4	...	...	...	...	...	..	..	..	..	..	..	..	..	..	..	..	..	..	3
86	5	...	..	...	...	...	..	..	..	..	..	..	..	..	..	..	5	..	4	15
87	59	..	28	64	...	...	..	..	..	..	..	..	..	..	..	..	..	..	53	91
88	14	..	19	...	...	...	6	3	..	..	..	..	..	..	..	..	16	16	45	76
89	3	3	1	1	...	...	..	..	..	..	..	..	..	..	..	...	..	..	..	2
90	8	..	..	...	2	..	..	..	..	..	..	..	..	..	..	..	..	..	7	17

Sl. No.	District/Subdivision/Taluk/ Police Station/Village/Town	Area in Sq. miles/ acres	Occupied residential houses		Total No. of persons enumerated			Scheduled Castes		Scheduled Tribes		Literate and educated persons		Total Workers (I—IX)	
			No. of Houses	No. of House-holds	P	M	F	M	F	M	F	M	F	M	F
1	2	3	4	5	6	7	8	9	10	11	12	13	14	15	16
91	Dumbaguda R	.. 975·00	19	19	56	29	27	..	..	29	27	..	..	21	21
92	Kalam	.. 580·00	16	16	61	32	29	..	..	32	29	..	..	21	18
93	Dhepaguda	.. 780·00	10	10	42	23	19	..	..	23	19	..	..	15	10
94	Bhijaghati P	.. 1,050·00	32	32	124	71	53	..	..	36	23	24	..	34	..
95	Rangapani R	.. 1,450·00	43	43	156	84	72	..	..	84	72	..	..	47	14
96	Kuturi	... 180·00	24	24	89	47	42	..	..	47	42	..	..	41	33
97	Talakaiput	... 190·00	12	12	44	23	21	23	21	..	..	..	..	15	..
98	Ambaguda	... 1,500·00	6	6	36	17	19	..	..	17	19	..	...	8	..
99	Budhapanasa	... 132·00	19	19	61	31	30	..	...	31	30	..	..	23	24
100	Tanginipadar	... 130·00	44	44	199	102	97	4	6	98	91	..	...	84	81
101	Tentulipadar P,R	... 1,030·00	59	59	285	144	141	10	12	121	116	15	2	67	30
102	Kamudasil R	.. 380·00	49	49	235	129	106	17	8	112	98	..	..	97	74
103	Kanaka R	.. 170·00	59	59	260	129	131	8	7	121	124	..	...	80	72
104	Korodapai	... 130·00	14	14	82	45	37	...	...	45	37	..	—	35	29
105	Pipalabhadra	... 1,060·00	60	60	277	127	150	14	13	111	134	...		82	8
106	Jodigam R	... 660·00	10	10	61	32	29	—	—	32	29	...	...	21	14
107	Dandapata	... 925·00	2	2	9	5	4	—	—	5	4	...	...	4	3
108	Balipata P	... 1,150·00	92	92	416	205	211	108	120	47	48	37	7	114	24
109	Bejjuguda	... 1,340·00	37	37	166	85	81	10	12	74	68	14	1	55	52
110	Sorduguda P	... 1,250·00	8	8	31	10	21	...	...	10	21	..	..	9	9
111	Samaja	150·00	13	13	58	31	27	...	...	31	27	..	..	21	7
112	Bichalachua	... 130·00	11	11	38	16	22	...	...	16	22	..	..	14	10
113	Pilibari	... 140·00	17	17	89	45	44	3	3	42	41	4	..	29	25
114	Panabadi	... 250·00	26	26	123	65	58	6	3	59	55	2	..	38	31
115	Kanipadar	... 1,350·00	24	24	128	62	66	5	3	57	63	1	..	37	38
116	Jogipaluru R	... 1,650·00	31	31	109	65	44	1	...	64	44	..	..	45	32
117	Pilkur P,R	... 1,550·00	50	50	183	89	94	3	4	3	1	..	..	62	8
118	Pangapaluru	... 1,240·00	32	32	149	75	74	7	6	66	68	..	..	54	37
119	Dumiripadar	... 1,040·00	40	40	118	60	58	..	..	60	58	..	..	46	41
120	Pottamunda	.. 400·00	11	11	65	35	30	...	...	35	30	..	..	23	19

contd.

Sl. No.	Workers																			
	I As Cultivator		II As Agricultural Labourer		III In Mining, Quarrying, etc.		IV At Household Industry		V In Manufacturing other than Household Industry		VI In Construction		VII In Trade and Commerce		VIII In Transport, Storage and Communications		IX In Other Services		X Non-workers	
	M	F	M	F	M	F	M	F	M	F	M	F	M	F	M	F	M	F	M	F
1	17	18	19	20	21	22	23	24	25	26	27	28	29	30	31	32	33	34	35	36
91	17	17	1	--	..	..	..	..	..	..	..	..	..	..	..	..	3	4	8	6
92	18	..	3	18	..	..	..	..	..	..	..	..	..	..	..	..	..	..	11	11
93	5	--	..	..	..	..	..	..	..	..	..	..	..	..	..	..	10	10	8	9
94	27	..	7	..	..	..	..	..	..	..	..	..	..	..	..	..	..	..	37	53
95	36	3	..	..	..	..	..	..	..	..	..	..	..	..	..	..	11	11	37	58
96	34	25	2	..	..	6	..	..	..	..	..	..	..	..	..	..	5	2	6	9
97	1	--	..	--	..	..	12	..	..	..	..	..	..	..	..	..	2	..	8	21
98	4	..	..	..	..	..	..	..	..	..	..	..	..	..	..	..	4	..	9	19
99	10	5	..	..	..	..	13	8	..	..	..	..	..	..	..	..	..	11	8	6
100	75	53	..	..	..	14	..	..	..	..	..	..	..	..	..	..	9	14	18	16
101	46	11	..	..	1	..	1	..	..	..	..	..	..	..	..	..	19	19	77	111
102	64	47	..	..	..	..	..	..	..	..	..	..	..	..	..	..	33	27	32	32
103	57	50	..	..	..	..	..	..	..	..	..	..	..	..	..	..	23	22	49	59
104	26	18	..	..	4	5	..	..	..	..	..	..	..	..	..	..	5	6	10	8
105	54	3	28	1	..	..	..	..	..	..	..	..	..	..	..	..	..	4	45	142
106	21	14	..	..	..	..	..	..	..	..	..	.	..	..	..	..	..	..	11	15
107	4	3	..	..	..	..	..	..	..	..	..	..	..	..	..	..	..	..	1	1
108	41	8	2	..	3	..	18	3	..	..	..	..	17	6	..	..	33	7	91	187
109	44	21	..	..	..	7	5	..	..	12	..	..	..	..	..	..	6	12	30	29
110	5	3	..	..	..	..	..	..	..	..	..	..	..	..	..	..	4	6	1	12
111	12	4	..	..	2	..	..	..	..	..	..	..	..	..	..	..	7	3	10	20
112	2	--	2	..	..	..	..	..	..	..	..	..	..	..	..	..	10	10	2	12
113	13	..	1	20	4	3	5	..	..	..	..	..	..	..	..	..	6	2	16	19
114	26	21	..	..	..	..	..	..	..	..	..	..	..	..	..	..	12	10	27	27
115	22	23	..	..	..	..	1	..	..	..	..	..	..	..	..	..	14	15	25	28
116	33	--	2	23	3	..	..	..	..	..	..	..	..	..	..	..	7	9	20	12
117	19	2	..	..	2	..	39	6	..	..	..	..	..	..	..	..	2	..	27	86
118	23	15	..	..	..	..	..	..	..	..	..	..	13	18	..	..	18	4	21	37
119	38	..	8	41	..	..	..	..	..	..	..	..	..	..	..	..	..	..	14	17
120	15	17	5	2	3	..	..	..	..	..	..	..	..	..	..	..	..	..	12	11

Sl. No.	District/Subdivision/Taluk/ Police Station/Village/Town	Area in Sq. miles/ acres	Occupied residential houses		Total No. of persons enumerated			Scheduled Castes		Scheduled Tribes		Literate and educated persons		Total Workers (I—IX)	
			No. of Houses	No. of House-holds	P	M	F	M	F	M	F	M	F	M	F
1	2	3	4	5	6	7	8	9	10	11	12	13	14	15	16
121	Oddipeta ..	490·00	19	19	65	32	33	..	..	32	33	..	..	23	22
122	Gudrapeta ..	1,000·00	23	23	114	60	54	..	..	60	54	2	..	38	33
123	Gothiguda P ..	300·00	56	56	308	158	150	3	3	155	147	19	4	71	80
124	Donnsil P,R ..	1,480·00	87	87	466	240	226	..	..	172	205	14	..	149	129
125	Bikrampur P,R ..	190·00	64	64	300	146	154	5	2	72	59	41	..	84	71
126	Narayanapatna P,M,D,Po,R ..	4,060·00	516	516	2,092	1,074	1,018	127	152	309	301	353	115	588	293
127	Chinavalasa ..	1,580·00	28	28	122	53	69	..	..	53	69	..	..	29	4
128	Mandraguda R ..	1,580·00	18	18	72	41	31	..	..	41	31	..	..	25	4
129	Hattiguda P ..	380·00	93	100	574	269	205	2	2	234	265	41	23	166	57
130	Barabanheri P ..	1,650·00	100	100	445	239	206	..	..	207	188	14	..	153	62
131	Kaspavalasa ..	1,300·00	17	17	74	38	36	..	..	38	36	..	..	21	...
132	Chikati ..	200·00	11	11	39	20	19	..	..	20	19	..	..	18	8
133	Raiganda ..	250·00	9	9	28	13	15	..	..	13	15	..	..	12	8
134	Jayakota ..	1,350·00	11	11	45	26	19	..	..	26	19	..	..	20	12
135	Kondasilbadi ..	260·00	4	4	15	10	5	..	..	10	5	..	..	6	3
136	Manikavalasa R ..	250·00	5	5	13	8	5	..	..	8	5	..	..	8	5
137	Palapusilabadi P,R ..	1,750·00	95	95	460	229	231	..	..	210	217	21	4	143	88
138	Digubhatrapali ..	1,980·00	64	64	302	138	164	..		138	164	..	..	98	76
139	Nagulvalasa ..	1,350·00	6	6	19	10	9	..	..	10	9	..	..	8	4
140	Badadigubhatrapalli ..	200·00	13	13	50	22	28	..	..	22	28	..	..	15	5
141	Kappaladi P ..	1,480·00	84	84	423	206	217	6	7	182	190	16	..	118	14
142	Tikarapada ..	1,380·00	38	38	171	101	70	..	...	84	62	2	..	51	11
143	Joguguda P ..	2,500·00	62	62	295	142	153	..	...	135	142	7	5	84	5
144	Milakadli ..	1,350·00	68	68	275	163	112	..	...	161	110	1	...	114	8
145	Kintalbhadra ..	1,340·00	24	24	126	63	63	..	..	55	57	7	...	34	18
146	Bikrampur ..	1,355·00	39	39	165	90	75	..	..	90	75	5	4	47	7
147	Pedavalasa P,Po ..	1,460·00	63	63	324	155	169	1	..	148	165	...	...	98	19
148	Tanku ..	1,505·00	14	14	39	23	16	..	..	23	16	..	..	18	9
149	Sunapalimundi P ..	1,455·00	76	76	311	145	166	2	2	123	141	17	2	98	98
150	Edagutovalasa P ..	1,328·00	51	51	211	111	100	1	1	109	99	1	..	58	22

contd.

Sl. No.	Workers: I As Cultivator		II As Agricultural Labourer		III In Mining, Quarrying, etc.		IV At Household Industry		V In Manufacturing other than Household Industry		VI In Construction		VII In Trade and Commerce		VIII In Transport, Storage and Communications		IX In Other Services		X Non-workers	
	M	F	M	F	M	F	M	F	M	F	M	F	M	F	M	F	M	F	M	F
1	17	18	19	20	21	22	23	24	25	26	27	28	29	30	31	32	33	34	35	36
121	20	20	..	..	..	..	..	..	..	..	..	..	..	..	..	..	3	2	9	11
122	31	25	..	..	..	..	..	..	..	..	..	..	..	..	..	..	7	8	22	21
123	33	17	7	12	..	..	..	..	..	..	..	..	..	..	..	..	31	51	87	70
124	106	96	8	7	5	..	..	..	..	..	..	..	..	..	..	..	30	26	91	97
125	27	20	4	..	..	..	10	8	..	..	..	..	..	..	..	..	43	43	62	83
126	97	28	98	..	29	..	38	27	..	..	6	..	62	11	..	..	258	227	486	725
127	29	3	..	1	..	..	..	..	..	..	..	..	..	..	..	..	..	..	24	65
128	11	3	..	..	..	..	..	..	..	..	..	..	..	..	..	..	14	1	16	27
129	113	17	..	..	24	..	..	..	..	..	..	..	..	..	..	..	29	40	103	248
130	102	15	1	14	..	22	..	..	..	..	..	..	1	..	..	..	49	11	86	144
131	6	..	4	..	..	..	..	..	..	..	..	..	..	..	..	..	11	..	17	36
132	11	..	..	..	..	8	..	..	..	..	..	..	..	..	..	..	7	..	2	11
133	12	8	..	..	..	..	..	..	..	..	..	..	..	..	..	..	..	..	1	7
134	16	9	3	3	..	..	..	..	..	..	..	..	..	..	..	..	1	..	6	7
135	2	..	..	3	..	..	..	..	..	..	..	..	..	..	..	..	4	..	4	2
136	8	5	..	..	..	..	..	..	..	..	..	..	..	..	..	..	..	..	..	..
137	90	20	..	28	..	11	14	..	..	..	..	..	..	1	..	..	39	28	86	143
138	60	25	..	..	..	16	12	..	..	..	..	..	..	..	..	..	26	35	40	88
139	8	4	..	..	..	..	..	..	..	..	..	..	..	..	..	..	..	..	2	5
140	14	..	..	..	..	1	..	..	..	..	..	..	..	..	..	..	1	4	7	23
141	66	4	31	..	..	..	..	..	..	..	..	..	..	..	..	..	21	10	88	203
142	36	3	4	4	..	..	..	..	..	..	..	..	..	..	..	..	11	4	50	59
143	74	5	10	..	..	..	..	..	..	..	..	..	..	..	..	..	..	..	58	148
144	78	..	..	..	29	8	..	..	..	..	..	..	1	..	..	..	6	..	49	104
145	18	3	5	..	6	13	..	..	..	..	..	..	..	..	..	..	5	2	29	45
146	36	..	6	..	4	5	..	..	..	..	..	..	..	..	..	..	1	2	43	68
147	84	9	6	..	..	..	..	..	..	..	..	..	..	..	..	..	8	10	57	150
148	12	7	..	..	4	..	..	..	..	..	..	..	..	..	..	..	2	2	5	7
149	72	75	..	..	..	..	4	..	..	..	..	..	..	..	..	..	22	23	47	68
150	57	22	..	..	1	..	..	..	..	..	..	..	..	..	..	..	..	..	53	78

Sl. No.	District/Subdivision/Taluk/ Police Station/Village/Town	Area in Sq. miles/ acres	Occupied residential houses		Total No. of persons enumerated			Scheduled Castes		Scheduled Tribes		Literate and educated persons		Total Workers (I—IX)	
			No. of Houses	No. of House-holds	P	M	F	M	F	M	F	M	F	M	F
1	2	3	4	5	6	7	8	9	10	11	12	13	14	15	16
151	Lopota ..	1,422·00	59	59	285	140	145	..	..	138	141	2	..	96	70
152	Kinadavalasa ..	1,250·00	9	9	39	23	16	..	..	23	16	..	..	12	7
153	Tikarapada ..	1,360·00	28	28	123	62	61	..	..	62	61	..	..	37	28
154	Onakadedi ..	240·00	9	9	38	22	16	..	..	22	16	..	..	11	1
155	Yelakavalasa ..	1,450·00	42	42	228	112	116	6	5	106	111	..	..	67	51
156	Kesabhadra R ..	1,550·00	40	40	197	97	100	..	..	97	100	..	..	55	4
157	Kaviti R ..	1,350·00	25	25	107	67	40	..	..	67	40	..	..	46	29
158	Kelichikalajodi ..	160·00	3	3	11	5	6	..	..	5	6	..	..	3	1
159	Esda P ..	3,000·00	100	100	508	253	255	25	24	228	231	16	..	163	33
160	Makad ..	2,750·00	38	38	210	96	114	18	18	78	96	4	..	39	3
161	Raghumada ..	2,510·00	24	24	113	56	57	..	..	56	57	..	..	24	...
162	Barasurupali P ..	2,050·00	107	107	514	249	265	30	36	218	224	30	7	124	124
163	Katulpeta P ..	1,150·00	50	50	218	106	112	8	7	8	11	16	3	66	41
164	Chinnasurupalli ..	2,250·00	93	93	413	193	220	38	30	139	160	15	2	105	59
165	Turukapeta R ..	3,750·00	116	116	557	288	269	12	14	211	157	74	22	155	80
166	Bandhugan P,Po,R ...	3,250·00	157	157	678	317	361	124	131	114	137	89	38	171	28
167	Gadabavalasa ..	2,350·00	18	18	87	42	45	25	25	17	20	..	..	28	3
168	Nilabadi P ..	4,250·00	221	221	710	274	436	75	134	147	209	70	16	232	38
169	Kanagan P,R ..	2,150·00	133	133	589	277	312	21	20	248	282	37	18	179	165
170	Chekapada ..	100·00	2	2	6	3	3	..	..	3	3	..	..	3	3
171	Dondabadi P,R ...	1,200·00	24	24	126	58	68	..	..	58	68	..	..	34	35
172	Badamaturu P ..	3,369·00	82	82	399	199	200	2	3	197	195	11	3	111	106
173	Kamuganda P ..	1,280·00	56	56	234	114	120	2	2	107	114	..	..	65	64
174	Puligume R ..	1,300·00	26	26	83	42	41	...	..	42	41	..	..	29	26
175	Turuku R ..	1,200·00	27	27	70	41	29	..	..	41	29	...	..	31	23
176	Kosu R ..	100·00	13	13	29	17	12	..	..	17	12	..	..	13	8
177	Pedakamberu R ..	150·00	18	18	51	28	23	..	..	28	23	..	..	26	..
178	Tolokamberu ..	170·00	10	10	50	25	25	..	..	25	25	..	..	14	8
179	Ramjiput P ..	2,650·00	155	155	657	333	324	14	16	108	292	62	9	211	147
180	Chinpaguda ..	250·00	28	28	106	54	52	..	..	54	52	..	..	35	3

contd.

Sl. No.	Workers																			
	I As Cultivator		II As Agricultural Labourer		III In Mining, Quarrying, etc.		IV At Household Industry		V In Manufacturing other than Household Industry		VI In Construction		VII In Trade and Commerce		VIII In Transport, Storage and Communications		IX In Other Services		X Non-workers	
	M	F	M	F	M	F	M	F	M	F	M	F	M	F	M	F	M	F	M	F
1	17	18	19	20	21	22	23	24	25	26	27	28	29	30	31	32	33	34	35	36
151	69	52	27	18	..	—	..	..	..	..	..	..	..	..	..	..	..	..	44	75
152	6	5	..	..	..	—	2	..	..	..	..	..	..	..	..	..	4	2	11	9
153	25	12	12	16	..	—	..	..	..	..	..	..	..	..	..	..	..	..	25	33
154	9	...	...	..	..	—	..	..	..	..	..	..	..	..	..	..	2	1	11	15
155	46	3	9	35	..	—	..	..	..	..	..	..	..	..	..	..	12	13	45	65
156	45	3	10	1	..	—	..	..	..	..	..	..	..	..	..	..	..	..	42	96
157	26	11	17	18	..	—	..	..	..	..	..	..	..	..	..	..	3	..	21	11
158	2	...	...	...	..	—	..	..	..	..	..	..	..	..	..	..	1	1	2	5
159	139	33	..	..	..	—	..	..	..	..	..	..	..	..	..	..	24	..	90	222
160	25	...	...	...	..	—	..	...	..	..	..	..	..	..	..	..	14	3	57	111
161	20	...	...	..	...	—	..	..	..	..	..	..	..	..	..	..	4	..	32	57
162	91	62	17	42	..	—	..	..	..	..	..	..	..	..	..	..	16	20	125	141
163	41	6	25	35	..	..	..	..	..	..	..	..	..	..	..	..	..	..	40	71
164	59	20	9	..	3	—	3	..	..	..	..	..	..	..	..	..	31	39	88	161
165	51	...	35	...	2	—	4	..	..	..	..	..	..	1	4	..	59	79	133	189
166	47	..	6	...	..	..	6	2	..	..	..	..	22	5	..	..	90	21	146	333
167	26	3	2	...	..	—	..	...	..	..	..	..	..	..	..	..	..	..	14	42
168	67	5	63	7	..	—	13	4	..	..	..	..	6	..	..	..	83	22	42	398
169	115	107	59	58	..	—	2	..	..	..	..	..	..	..	..	..	3	..	98	147
170	3	3	...	...	..	—	..	..	..	..	..	..	..	..	..	..	..	..	..	—
171	19	21	...	..	..	—	..	...	..	..	..	..	..	..	..	..	15	14	24	33
172	76	6	27	98	..	—	..	..	..	..	..	..	..	..	..	..	8	2	88	94
173	30	...	23	64	..	—	..	..	..	..	..	..	..	..	..	..	12	..	49	56
174	22	19	7	7	..	—	..	..	..	..	..	..	..	..	..	..	..	..	13	15
175	30	23	1	...	..	—	..	..	..	..	..	..	..	..	..	..	..	..	10	6
176	13	8	...	...	...	—	..	..	..	..	..	..	..	..	..	..	..	..	4	4
177	23	...	..	...	..	—	..	..	..	..	..	..	..	..	..	..	3	..	2	23
178	12	7	1	1	1	—	..	..	..	..	..	..	..	..	..	..	..	..	11	17
179	162	104	47	43	..	—	..	..	..	..	..	..	..	..	..	..	2	..	122	177
180	21	1	13	2	..	—	1	..	..	..	..	..	..	..	..	..	..	..	19	49

Sl. No.	District/Subdivision/Taluk/ Police Station/Village/Town		Area in Sq. miles/ acres	Occupied residential houses		Total No. of persons enumerated			Scheduled Castes		Scheduled Tribes		Literate and educated persons		Total Workers (I—IX)	
				No. of Houses	No. of House-holds	P	M	F	M	F	M	F	M	F	M	F
1	2		3	4	5	6	7	8	9	10	11	12	13	14	15	16
181	Padhingi P	..	2,250·00	116	116	589	296	293	16	15	180	278	28	1	177	137
182	Sodam	..	150·00	5	5	18	8	10	..	..	8	10	..	..	3	1
183	Kunteshu	..	1,224·00	59	59	273	135	138	6	5	104	108	..	..	70	52
184	Jagguguda P	..	2,250·00	133	133	588	273	315	21	32	110	230	38	1	188	161
185	Sanamathur P, R	...	1,350·00	99	99	294	137	157	13	12	122	143	..	..	92	11
186	Kambasu	..	2,408·00	66	66	302	157	145	..	..	157	145	..	..	101	72
187	Yeguapvtesu R	..	150·00	20	20	86	41	45	..	..	41	45	..	..	19	18
188	Leding P, R	..	1,430·00	76	76	483	245	238	9	10	133	224	30	8	166	15
189	Sadamba	..	590·00	16	16	64	33	31	..	..	33	31	..	..	21	9
190	Talaputesu	..	527·00	10	11	69	40	29	..	..	40	29	..	..	17	4
191	Batithambera	...	190·00	29	29	134	60	74	11	17	27	27	..	..	44	...
192	Derka	..	150·00	21	21	85	47	38	..	..	47	38	..	..	30	19
193	Gojabadi P	..	160·00	38	38	197	97	100	28	22	69	78	2	..	60	67
194	Nakti	..	130·00	32	32	121	63	58	5	2	58	56	..	..	46	35
195	Anlabadi	...	135·00	37	37	150	79	71	...	...	79	71	...	..	56	9
196	Palka	..	340·00	45	45	255	120	135	7	17	113	118	..	..	79	47
197	Kothaguda	..	120·00	37	37	189	94	95	..	..	81	87	1	..	59	49
198	Giringikhal P	...	2,550·00	103	103	490	240	250	35	47	197	194	12	2	161	133
199	Kupakhal R	...	1,200·00	31	31	125	65	60	3	2	62	58	..	..	47	37
200	Kuprabeda	...	2,330·00	36	36	177	87	90	..	..	87	90	2	..	56	49
201	Durgi P	..	1,300·00	48	48	214	100	114	..	..	100	114	..	..	55	4
202	Lundrukona	..	127·00	62	62	250	123	127	..	..	123	127	..	..	82	81
203	Rutupai	..	187·00	22	22	103	53	50	..	..	49	48	2	1	34	34
204	Jarapa	..	1,237·00	33	33	151	72	79	2	1	69	77	..	..	42	42
205	Sarapadu P	...	370·00	14	14	64	33	31	..	..	33	31	..	..	21	18
206	Sadabadi P	..	1,050·00	115	115	593	297	296	59	69	238	227	20	..	178	167
207	Galipanduj P	..	550·00	19	19	116	59	57	3	2	56	55	..	..	42	42
208	Dumadangar R	..	2,040·00	108	108	514	261	253	53	64	199	185	2	..	150	122
209	Bhamandangar	..	367·00	38	38	206	105	101	..	..	105	101	..	..	57	..
210	Yeguvagaradi	..	1,067·00	70	70	322	171	151	..	..	171	151	3	..	68	13

contd.

Sl. No.	Workers																			
	I As Cultivator		II As Agricultural Labourer		III In Mining, Quarrying, etc.		IV At Household Industry		V In Manufacturing other than Household Industry		VI In Construction		VII In Trade and Commerce		VIII In Transport, Storage and Communications		IX In Other Services		X Non-workers	
	M	F	M	F	M	F	M	F	M	F	M	F	M	F	M	F	M	F	M	F
1	17	18	19	20	21	22	23	24	25	26	27	28	29	30	31	32	33	34	35	36
181	145	136	29	1	...	..	1	..	..	..	..	..	..	..	..	..	2	...	119	156
182	2	1	1	...	...	...	..	..	..	..	..	..	..	..	..	..	..	..	5	9
183	70	52	...	...	...	...	...	...	..	..	..	..	..	...	..	..	..	..	65	86
184	111	84	65	68	...	...	7	9	..	..	..	..	..	..	..	..	5	..	85	154
185	41	...	47	11	...	...	...	..	..	..	..	..	..	..	..	..	4	...	45	146
186	78	72	23	...	...	..	..	..	..	..	..	..	..	..	..	..	..	...	56	73
187	8	2	...	9	...	..	..	..	..	..	..	..	..	..	..	..	11	7	22	27
188	123	15	43	...	...	...	..	..	..	..	..	..	..	..	..	..	...	..	79	223
189	15	7	5	2	1	...	..	..	..	..	..	..	..	..	..	..	..	..	12	22
190	17	4	...	...	...	..	...	..	..	..	..	..	..	..	..	..	..	..	23	25
191	25	...	11	...	...	...	..	..	..	..	..	..	..	..	..	..	8	..	16	74
192	30	19	...	...	...	...	..	..	..	..	..	..	..	..	..	..	...	..	17	19
193	53	53	7	14	...	..	..	..	..	..	..	..	..	..	..	..	...	..	37	33
194	43	34	2	1	...	...	..	..	..	..	..	..	..	..	..	..	..	...	17	23
195	44	...	12	9	...	...	1	..	..	..	..	..	..	..	..	..	..	...	23	62
196	79	47	...	...	...	..	...	..	..	..	..	..	..	..	..	...	..	...	41	88
197	52	41	6	8	1	...	...	..	..	..	..	..	..	..	..	..	..	..	35	46
198	99	55	49	77	...	...	2	..	..	..	..	..	1	1	..	..	10	...	79	117
199	32	25	15	12	...	...	...	..	..	..	..	..	..	..	..	..	...	..	18	23
200	44	39	12	10	...	...	...	..	..	..	..	..	..	..	..	..	..	...	31	41
201	42	1	...	...	...	...	13	1	..	..	..	..	..	2	..	..	...	...	45	110
202	61	59	21	22	...	...	...	..	...	..	..	...	..	..	..	..	..	..	41	46
203	28	27	6	7	...	...	...	..	..	..	..	..	..	..	..	..	..	...	19	16
204	27	28	15	14	...	...	...	..	..	..	..	..	..	..	...	..	..	...	30	37
205	21	18	...	...	...	...	...	..	..	..	..	..	..	...	...	...	..	...	12	13
206	108	102	47	50	...	...	15	13	..	2	..	..	..	..	..	...	8	..	119	129
207	32	36	10	6	...	..	...	..	..	..	..	..	..	..	..	..	..	..	17	15
208	113	96	27	22	...	...	6	..	..	..	..	..	2	4	..	..	2	...	111	131
209	57	..	..	..	...	...	..	..	..	..	..	..	..	..	...	...	...	..	48	101
210	68	..	..	13	...	...	..	..	..	..	..	..	..	..	..	...	..	..	103	138

Sl. No.	District/Subdivision/Taluk/ Police Station/Village/Town	Area in Sq. miles/ acres	Occupied residential houses		Total No. of persons enumerated			Scheduled Castes		Scheduled Tribes		Literate and educated persons		Total Workers (I—IX)	
			No. of Houses	No. of House-holds	P	M	F	M	F	M	F	M	F	M	F
1	2	3	4	5	6	7	8	9	10	11	12	13	14	15	16
211	Diguvagaradi P	.. 1,230·00	59	62	299	144	155	76	68	..	..	73	7	54	3
212	Gulumiguda	.. 1,390·00	20	20	85	46	39	..	..	46	39	..	..	40	31
213	Bariput	.. 1,360·00	38	38	151	71	80	6	7	65	73	2	..	42	42
214	Kumbharipada P, Po, R	.. 1,480·00	121	121	494	244	250	92	94	78	78	73	14	151	120
215	Tikarapada	.. 1,200·00	36	36	183	94	89	2	4	92	85	..	..	63	53
216	Madapadar	.. 180·00	21	21	98	41	57	..	..	41	57	...	..	30	28
217	Kusumput	.. 150·00	43	43	175	96	79	..	..	96	79	..	..	59	37
218	Upparjamboguda R	.. 620·00	5	5	18	7	11	..	..	7	11	..	..	5	5
219	Tolojamboguda R	.. 630·00	14	14	48	28	20	..	..	28	20	..	..	23	15
220	Gusaraguda	.. 1,350·00	43	43	185	97	88	68	65	29	23	21	4	67	58
221	Chakavalasa	.. 1,189·00	14	14	50	28	22	..	..	28	22	..	..	19	12
222	Gatiput	.. 1,231·00	28	28	127	67	60	..	..	67	60	..	..	36	3
223	Gatiput	.. 1,130·00	30	30	127	57	70	..	..	53	66	1	..	9	..
224	Hamsiput	.. 1,150·00	23	23	77	38	39	..	..	38	39	..	..	24	—
225	Pattinavalasa	.. 100·00	9	9	41	23	18	..	..	23	18	..	..	10	..
226	Amliambaguda	.. 1,120·00	27	27	78	41	37	..	..	41	37	..	..	25	26
227	Turli	.. 1,130·00	41	41	146	80	66	..	..	77	61	..	..	50	33
228	Ambaguda	.. 90·00	5	5	17	10	7	..	..	10	7	..	..	8	5
229	Chidikavalasa	.. 115·00	23	23	98	49	49	..	..	44	45	7	2	36	1
230	Pipalpadar R	.. 1,390·00	27	27	150	81	69	2	2	79	67	..	..	29	..
231	Gondipadu	.. 1,170·00	24	24	100	48	52	3	1	45	51	..	..	31	29
232	Soromana	.. 1,125·00	25	25	124	58	66	..	..	58	66	..	..	39	24
233	Lelluru	.. 136·00	14	14	47	22	25	..	..	22	25	..	..	12	15
234	Jumuka R	.. 124·00	19	19	71	40	31	5	2	35	29	..	..	25	22
235	Lachhakapadu	.. 126·00	9	9	31	14	17	..	..	14	17	..	..	8	8
236	Berla	.. 324·00	26	26	99	51	48	..	..	47	41	2	..	35	27
237	Chinakidipadar	.. 1,280·00	7	7	30	15	15	..	..	15	15	..	..	12	7
238	Alamanda P, S, Po	.. 1,380·00	265	265	1,223	599	624	51	73	109	102	149	56	307	34
239	Bilaput R	390·00	40	40	205	102	103	..	..	102	103	..	..	58	44
240	Bilamada	.. 1,060·00	36	36	132	65	67	..	..	65	67	..	..	40	39

contd.

Sl. No.	Workers																			
	I As Cultivator		II As Agricultural Labourer		III In Mining, Quarrying, etc.		IV At Household Industry		V In Manufacturing other than Household Industry		VI In Construction		VII In Trade and Commerce		VIII In Transport, Storage and Communications		IX In Other Services		X Non-workers	
	M	F	M	F	M	F	M	F	M	F	M	F	M	F	M	F	M	F	M	F
1	17	18	19	20	21	22	23	24	25	26	27	28	29	30	31	32	33	34	35	36
211	52	3	..	...	...	..	2	..	..	..	..	..	..	..	...	..	..	..	90	152
212	20	13	20	18	..	..	..	..	..	..	..	..	..	..	..	..	..	..	6	8
213	38	39	3	3	..	..	..	..	..	..	..	..	1	..	..	..	..	..	29	38
214	71	42	46	78	..	...	2	...	..	..	..	..	4	..	2	..	26	...	93	130
215	55	45	8	8	..	..	..	..	..	..	..	..	..	..	..	..	..	..	31	36
216	27	22	3	6	..	..	..	..	..		..	..	..	..	..	..	..	..	11	29
217	50	31	9	6	..	..	..	..	..	..	..	..	..	..	..	..	..	..	37	42
218	5	3	..	2	..	..	..	..	..	..	..	..	..	..	..	..	..	..	2	6
219	23	15	..	..	..	..	..	..	..	..	..	..	..	..	..	..	..	..	5	5
220	8	5	15	13	..	..	44	40	..	..	..	..	..	..	..	..	..	..	30	30
221	10	4	..	..	..	..	..	..	..	..	..	..	..	..	..	..	9	8	9	10
222	21	3	11	..	..	..	..	..	..	..	..	..	..	..	..	..	4	..	31	57
223	7	..	1	..	..	..	1	...	..	...	..	..	..	..	..	..	..	..	48	70
224	18	...	...	...	1	..	1	...	..	...	..	..	..	..	..	..	4	...	14	39
225	10	..	..	..	..	...	..	..	..	..	..	..	..	..	..	..	..	..	13	18
226	4	..	1	...	..	..	18	22	..	..		..	..	..	..	..	2	4	16	11
227	43	..	...	33	...	..	..	..	..	..	..	..	..	..	..	..	7	...	30	33
228	5	5	..	...	...	..	...	..	..	..	..	..	..	..	..	..	3	..	2	2
229	23	...	2	...	7	..	..	..	..	..	..	..	..	..	..	..	4	1	13	48
230	28	...	...	...	..	..	..	..	..	..	..	..	..	..	..	..	1	..	52	69
231	16	17	14	12	..	..	..	..	..	..	..	..	..	..	..	..	1	..	17	23
232	34	22	5	2	..	..	..	..	..	..	..	..	..	..	..	..	..	...	19	42
233	10	..	..	12	2	..	..	..	..	..	..	..	..	..	..	..	..	3	10	10
234	18	1	..	..	..	..	..	..	..	..	..	..	..	..	..	..	7	21	15	9
235	4	..	1	5	..	..	..	..	..	..	..	..	..	..	..	..	3	3	6	9
236	21	12	11	15	..	..	3	..	..	..	..	..	..	..	..	..	..	...	16	21
237	7	6	1	1	4	..	..	.	..	..	..	..	..	..	..	..	..	..	3	8
238	131	11	14	..	4	..	20	..	..	..	2	..	13	3	..	..	123	20	292	590
239	58	44	...	..	..	..	..	..	..	..	..	..	..	..	..	..	..	...	44	59
240	26	26	14	13	..	..	..	..	..	..	..	..	..	..	..	..	..	..	25	28

Sl. No.	District/Subdivision/ Taluk/ Police Station/Village/Town		Area in Sq. miles/ acres	Occupied residential houses		Total No. of persons enumerated			Scheduled Castes		Scheduled Tribes		Literate and educated persons		Total Workers (I—IX)	
				No. of Houses	No. of House-holds	P	M	F	M	F	M	F	M	F	M	F
1	2		3	4	5	6	7	8	9	10	11	12	13	14	15	16
241	Besarbhatta P	..	1,320·00	50	50	229	105	124	4	5	..	..	..	..	70	13
242	Madingiturugudа	..	1,220.00	12	12	47	25	22	..	..	25	22	..	..	15	17
243	Pidikaturugudа	..	2,480·00	20	20	75	37	38	..	..	37	38	..	..	26	27
244	Penda Kapadu	..	2,350·00	32	32	97	53	44	..	4	53	40	..	..	35	32
245	Sankarli	..	180·00	17	17	65	32	33	..	..	32	33	..	..	17	12
246	Gechala	..	170·00	27	27	83	43	40	..		43	40	..	..	33	20
247	Chokarjhdlla	...	185·00	19	19	80	31	49	..	..	31	49	..	..	23	28
248	Neranga	..	160·00	13	13	36	19	17	..	..	19	17	..	..	18	5
249	Khillubu		130·00	2	2	9	3	6		..	3	6	..		2	...
250	Kadraguda R.		120·00	16	16	61	35	26	..	..	35	26	..	..	27	3
251	Salapaguda	..	1,260·00	17	17	61	38	23	..	...	38	23	..	..	23	19
252	Jokapai	..	100·00	21	21	60	29	31	..	...	29	31	..	...	24	24
253	Qdajhoka	..	330·00	7	7	24	14	10	..	...	14	10	..	..	5	..
254	Kumbhari P	..	1,050·00	62	62	246	112	134	5	5	97	111	6	..	70	5
255	Uparamiting	..	140·00	18	18	88	40	48	..	..	40	48	..	..	27	...
256	Talamiting	..	1,120·00	16	16	76	36	40	..	..	33	37	2	..	21	..
257	Chompapadar	..	126·00	2	2	9	6	3	..	..	6	3	..	..	3	2
258	Mundagarti R	..	124·00	14	14	50	28	22	..	..	28	22	..	..	22	21
259	Ichapur	..	100·00	45	45	223	107	116	4	2	103	114	..	..	64	58
260	Komitijhorana	..	1,150·00	8	8	28	14	14	..	..	14	14	..	..	7	..
261	Pebatiguda	..	1,370·00	14	14	69	41	28	1	..	40	28	1	..	17	1
262	Sanabankidi	..	1,200·00	13	13	106	50	56	..	..	50	56	..	..	34	18
263	Kirajhola	..	125·00	16	16	78	47	31	..	..	47	31	..	..	30	24
264	Deobil	..	120·00	21	21	104	46	58	..	..	46	58	..		35	27
265	Pichuri	..	125·00	38	38	190	95	95	2	3	93	92	3	..	62	45
266	Tinganaput	..	1,207·00	9	9	43	23	20	..	..	23	20	..	..	14	4
267	Bhitara Khiluva	..	160·00	2	2	9	3	6	...	..	3	6	..	..	2	1
268	Ranganiguda	..	630·00	39	39	160	75	85	1	..	74	85	..	..	45	23
269	Jangirivalasa	..	80·00	55	55	231	142	89	..	..	142	89	..	..	83	3
270	Chakilobha	..	140·00	4	4	12	6	6	..	..	6	6	..	..	6	6

contd.

Sl. No.	Workers: I As Cultivator		II As Agricultural Labourer		III In Mining, Quarrying, etc.		IV At Household Industry		V In Manufacturing other than Household Industry		VI In Construction		VII In Trade and Commerce		VIII In Transport, Storage and Communications		IX In Other Services		X Non-workers	
	M	F	M	F	M	F	M	F	M	F	M	F	M	F	M	F	M	F	M	F
1	17	18	19	20	21	22	23	24	25	26	27	28	29	30	31	32	33	34	35	36
241	64	9	4	4	..	..	..	..	..	..	..	..	..	..	..	..	2	..	35	111
242	6	4	9	13	..	..	..	..	..	..	..	..	..	..	..	..	..	..	10	5
243	10	5	12	22	..	..	..	..	..	..	..	..	..	..	..	..	4	..	11	11
244	8	7	26	24	..	..	..	..	..	..	..	..	..	..	..	..	1	1	18	12
245	17	12	..	..	..	..	..	..	..	..	..	..	..	..	..	..	..	..	15	21
246	21	17	4	1	4	..	..	..	..	..	4	1	..	..	..	..	..	1	10	20
247	23	22	..	6	..	..	..	..	..	..	..	..	..	..	..	..	..	..	8	21
248	5	2	..	..	2	..	..	..	..	..	..	..	..	..	..	..	11	3	1	12
249	2	..	..	..	..	..	..	..	..	..	..	..	..	..	..	..	..	..	1	6
250	7	1	17	..	..	..	..	..	..	..	..	..	..	..	..	..	3	2	8	23
251	..	..	..	..	..	..	..	..	..	..	..	..	..	..	..	..	23	19	15	4
252	9	..	3	12	..	..	..	..	..	..	..	..	..	..	..	..	12	12	5	7
253	..	..	..	..	..	..	..	..	..	..	..	..	..	..	..	..	5	..	9	10
254	23	..	12	2	..	..	1	..	..	..	..	..	..	..	..	..	34	3	42	129
255	10	..	17	..	..	..	..	..	..	..	..	..	..	..	..	..	..	..	13	48
256	10	..	10	..	..	..	..	..	..	..	..	..	..	..	..	..	1	..	15	40
257	3	2	..	..	..	..	..	..	..	..	..	..	..	..	..	..	..	..	3	1
258	19	18	1	..	1	..	..	2	..	..	..	..	..	..	..	..	1	1	6	1
259	64	58	..	..	..	..	..	..	..	..	..	..	..	..	..	..	..	..	43	58
260	7	..	..	..	..	..	..	..	..	..	..	..	..	..	..	..	..	..	7	14
261	6	..	4	..	1	..	..	..	..	..	..	..	..	..	..	..	6	1	24	27
262	18	..	6	12	4	..	1	..	..	..	..	..	..	..	..	..	5	6	16	38
263	18	..	10	15	..	..	..	..	..	..	..	..	..	..	..	..	2	9	17	7
264	35	27	..	..	..	..	..	..	..	..	..	..	..	..	..	..	..	..	11	31
265	62	45	..	..	..	..	..	..	..	..	..	..	..	..	..	..	..	..	33	50
266	13	..	..	4	1	..	..	..	..	..	..	..	..	..	..	..	..	..	9	16
267	2	1	..	..	..	..	..	..	..	..	..	..	..	..	..	..	..	..	1	5
268	21	2	15	8	..	..	..	..	..	..	..	..	..	..	..	..	9	13	30	62
269	72	2	3	..	..	..	..	..	..	..	..	..	..	..	..	..	8	1	59	86
270	..	..	6	6	..	..	..	..	..	..	..	..	..	..	..	..	..	..	..	..

Sl. No.	District/Subdivision/ Taluk/ Police Station/Village/Town	Area in Sq. miles/ acres	Occupied residential houses		Total No. of persons enumerated			Scheduled Castes		Scheduled Tribes		Literate and educated persons		Total Workers (I—IX)	
			No. of Houses	No. of House-holds	P	M	F	M	F	M	F	M	F	M	F
1	2	3	4	5	6	7	8	9	10	11	12	13	14	15	16
271	Sikatalobha ..	500·00	4	4	21	10	11	..	..	9	11	..	..	10	7
272	Barlamunda ..	1,125·00	71	71	239	130	109	..	..	130	109	..	..	98	38
273	Dehuda ..	135·00	12	12	37	19	18	..	..	19	18	..	..	19	17
274	Darsi ..	1,230·00	2	2	6	2	4	...	..	2	4	...	..	1	3
275	Tadingdapgar R ..	1,230·00	43	43	130	72	58	1	3	71	55	...	...	61	41
276	Singijhola ..	1,300·00	6	7	37	21	16	..	..	21	16	..	..	13	9
277	Martiguda ..	120·00	6	6	28	16	12	..	..	16	12	..	..	11	9
278	Jala ..	170·00	10	10	43	22	21	..	..	22	21	..	..	14	16
279	Jadaba ..	100·00	36	36	182	95	87	..	..	81	66	..	..	68	7
280	Jaiguda ..	1,280·00	23	23	108	62	46	..	..	62	46	..	..	38	22
281	Mundiguda ..	270·00	22	22	100	48	52	4	2	44	50	..	..	26	2
282	Jhaliaguda R ..	350·00	28	28	107	50	57	..	..	49	57	3	..	31	8
283	Mundiguda ..	260·00	35	35	146	68	78	..	..	68	78	..	..	33	4
284	Jamiri ..	2,360·00	7	7	22	16	6	..	..	16	6	..	..	9	4
285	Barkarli ..	200·00	29	29	92	53	39	..	..	53	39	..	..	45	37
286	Gurugi ..	500·00	50	50	194	104	90	11	7	93	83	..	..	67	57
287	Bhitarkanaka ..	500·00	7	7	30	15	15	..	..	15	10	..	..	9	5
288	Masanimunda ..	500·00	6	6	33	16	17	..	..	16	17	..	..	8	3

concld.

Sl. No.	Workers																			
	I As Cultivator		II As Agricultural Labourer		III In Mining, Quarrying, etc.		IV At Household Industry		V In Manufacturing other than Household Industry		VI In Construction		VII In Trade and Commerce		VIII In Transport Storage and Communications		IX In Other Services		X Non-workers	
	M	F	M	F	M	F	M	F	M	F	M	F	M	F	M	F	M	F	M	F
1	17	18	19	20	21	22	23	24	25	26	27	28	29	30	31	32	33	34	35	36
271	8	4	..	1	..	..	..	..	..	..	..	..	..	..	..	..	2	2	..	4
272	59	19	..	..	..	..	11	..	..	..	..	..	..	..	..	..	28	19	32	71
273	19	17	..	..	..	..	..	..	..	..	..	..	..	..	..	..	..	..	..	1
274	1	1	..	2	..	..	..	..	..	..	..	..	..	..	..	..	..	..	1	1
275	21	3	39	38	..	..	..	..	..	..	..	..	..	..	..	..	1	..	11	17
276	10	6	3	3	..	..	..	..	..	..	..	..	..	..	..	..	..	..	8	7
277	11	9	..	..	..	..	..	..	..	..	..	..	..	..	..	..	..	..	5	3
278	6	7	8	9	..	..	..	..	..	..	..	..	..	..	..	..	..	..	8	5
279	52	6	14	1	..	..	..	..	..	..	..	..	..	..	..	..	2	..	27	80
280	29	16	4	..	..	..	..	..	..	..	..	..	..	..	..	..	5	6	24	24
281	14	2	5	..	..	..	..	..	..	..	..	..	..	..	..	..	7	..	22	50
282	28	7	..	..	2	..	..	1	..	..	..	..	..	..	..	..	1	..	19	49
283	28	..	..	..	..	..	2	..	..	..	..	—	..	..	..	..	3	4	35	74
284	9	4	..	..	..	..	..	..	..	..	..	..	..	..	..	..	..	..	7	2
285	45	37	..	..	—	—	..	..	..	..	..	..	..	..	..	..	..	—	8	2
286	49	44	13	13	..	..	..	..	..	..	..	..	..	..	..	..	5	..	37	33
287	1	..	..	..	..	..	..	..	..	..	..	..	..	..	..	..	8	5	6	10
288	8	3	..	..	..	..	..	..	..	..	..	..	..	..	..	..	..	..	8	14

LIST OF UNINHABITED VILLAGES—NARAYANAPATNA PS

Sl. No.	Names of Villages
289	Pipalpadra
290	Bilamada
291	Danijhola
292	Kunjari
293	Balasa
294	Chirchingi
295	Sonja
296	Kumuladi
297	Turuli
298	Rangajodi
299	Antamada
300	Basalamada
301	Mardivalasa
302	Mundesu
303	Dudupai
304	Jaba
305	Yepuvalasa
306	Beragaguda
307	Utkapada
308	Kahaguda
309	Daminjhola
310	Hathaput
311	Raghumada
312	Ambiliput
313	Upargarati
314	Irpikata
315	Kamalapadar
316	Botathemera
317	Phulagumandi
318	Koilapani
319	Revaluguda
320	Tapapadar
321	Samana
322	Dakapada
323	Panasabhadra
324	Katavalasa
325	Jagannathpur
326	Ramachandrapur
327	Kondhavalasa
328	Tadivalasa
329	Talakasala
330	Kathulpeta
331	Kambar
332	Kondabarigi
333	Jagipadar
334	Nagalbeda
335	Itchaput
336	Fhulugumi
337	Jolikiput (A)
338	Jolikiput (B)
339	Parajaguda
340	Bajraguda
341	Palaput
342	Kenimiti
343	Jullagan
344	Yegualladu
345	Kondavalagu
346	Mabkarali
347	Devtiguda
348	Rathumanda
349	Jayaguda
350	Tangamathuru
351	Tikarapada
352	Panathangi
353	Utkapadu
354	Ramaguda
355	Gumudaput
356	Tikarapada
357	Mamidivalsa
358	Mangalaput
359	Sanamankidi
360	Talagarti
361	Badakesla
362	Pandrivalsa
363	Sapajhola
364	Gingiput
365	Kadani
366	Paithangi

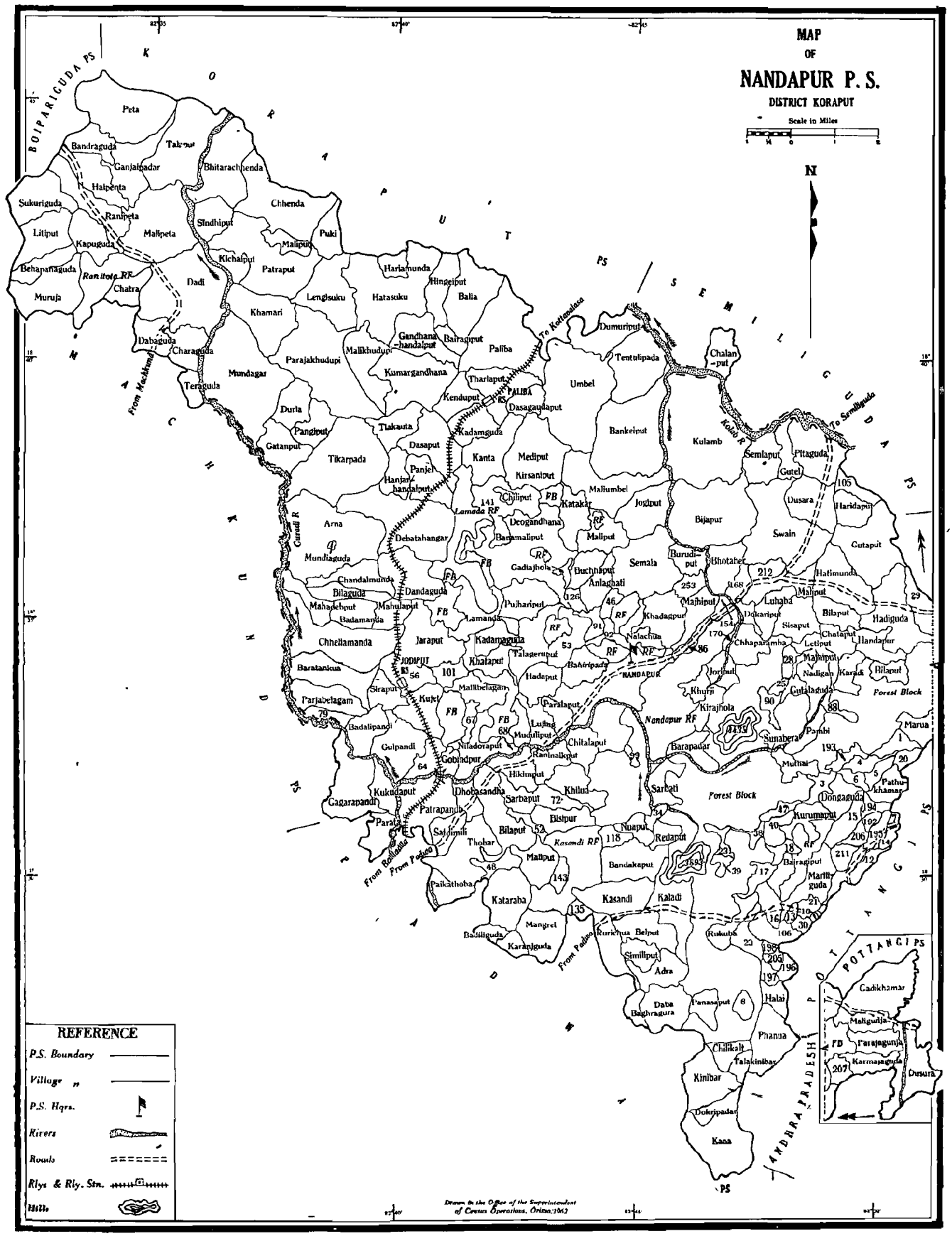
MAP
OF
NANDAPUR P. S.
DISTRICT KORAPUT
Scale in Miles
N
KORAPUT
BOIPARIGUDA PS
PUTT
SEMILIGUDA PS
MACHKUND PS
KOTPAD PS
JODIPUT PS
NANDAPUR PS
POTTANGI PS
ANDHRA PRADESH
Peta
Bandraguda
Talapat
Ganjaipadar
Bhitarachhenda
Halpenta
Sukuriguda
Chhenda
Ranipeta
Sindhiput
Litiput
Kapuguda
Malipeta
Puki
Malipuli
Kichalput
Behapanaguda
Patraput
Ranitola RF
Chatra
Dadi
Muruja
Harlamunda
Hingeiput
Lengisuku
Hatasuku
Balia
Khamari
Dumuriput
To Kottandasa
Tentulipada
Chalan-put
Dabaguda
Charaguda
Gandhana-handalput
Bairagput
Paliba
Malikhudupi
Parajakhudupi
Kumargandhana
Mundagar
Tharlaput
Umbel
Teraguda
PALIBA RS
Kenduput
Dasagaudaput
From Machkund
Durla
Pangiput
Tikaputa
Kadamguda
Bankeiput
Kulamb
Kolab R.
To Semiliguda
Gatanput
Dasaput
Kanta
Mediput
Semlaput
Pttaguda
Tikarpada
Kirsaniput
Gutel
Panjel
Hanjar-handalput
Maliumbel
Chiliput
FB
Katakar
Joglput
Dusara
Haridapur
Lamada RF
141
Arna
Deogandhana
RF
Bijapur
Swain
Gutaput
Debatahangar
Bamamaliput
Maliput
Mundiaguda
Gadiajhola
Duchhaput
Semala
Burudi-put
Bhotaher
212
Hatimunda
Chandalmunda
Anlaghati
253
168
Dandaguda
Maliput
Bilaguda
Majhiput
Luhaba
Mahadebput
Mahulaput
Pujhariput
126
46
Dokariput
Bilaput
29
Badamanda
Lamanda
Khadagpur
Sisaput
Hadiguda
Chhellamanda
Jaraput
Kadamaguda
Talagerput
Nalachua
Chhaparamba
Chatajput
Letiput
Handapur
Majhipuli
Baratankua
Khalaput
Bahiripada
Hadaput
Jorput
Nadigan
Karadi
Bilaput
Siraput
Mallibelagan
Khuri
Gutaladuda
Forest Block
Parjabelagam
Kujel
Paralaput
Kirajhola
Badalipandi
Lujung
Muduliput
Nandapur RF
Pambi
Marua
Gulpandi
Niladoraput
Chitalaput
Barapadar
Sunabera
Gobindpur
Ramnaikput
Muthai
Hikimput
Sarbati
Pathukhamar
Kukudaput
Dhobasandha
Sarbaput
Khilua
Forest Block
Dongaguda
Gagarapandi
Patrapandi
Bisipur
Kurumaput
Paraja
Sajjimili
Bilapur
Nuapur
Redaput
Thobar
Kasandi RF
Bairagput
Maritiguda
From Bellaguda
From Podagada
Malipur
Bandakaput
Paikathoba
Kataraba
Kasandi
Kaladi
Mangrel
Rukuba
Badiliguda
Karanjguda
Rurkhua
Belput
Simliput
Adra
Daba
Baghragura
Panasaput
Halai
Phanua
Chilikati
Talakinibar
Kinibar
Dokripadar
Kana
Cadikhamar
Maliguntja
Parajagunja
Karmajaguda
Dusura
REFERENCE
P.S. Boundary
Village
P.S. Hqrs.
Rivers
Roads
Rlys & Rly. Stn.
Hills
Drawn in the Office of the Superintendent of Census Operations, Orissa, 1962

VILLAGE DIRECTORY

OF

NANDAPUR POLICE STATION

IN

KORAPUT SUBDIVISION

Sl. No.	District/Subdivision/Taluk/ Police Station/Village/Town		Area in Sq. miles/ acres	Occupied residential houses		Total No. of persons enumerated			Scheduled Castes		Scheduled Tribes		Literate and educated persons		Total Workers (I—IX)	
				No. of Houses	No. of House-holds	P	M	F	M	F	M	F	M	F	M	F
1	2		3	4	5	6	7	8	9	10	11	12	13	14	15	16
A	**Nandapur Taluk**	T	**978·00**	**38,026**	**38,156**	**159,470**	**81,017**	**78,453**	**8,097**	**7,932**	**47,602**	**47,065**	**6,955**	**1,017**	**53,899**	**30,467**
		R	975·58	37,236	37,361	156,716	79,423	77,293	7,852	7,714	47,504	47,018	6,015	704	52,843	30,356
		U	2·42	790	795	2,754	1,594	1,160	245	218	98	47	940	313	1,056	111
B	**Nandapur PS**	..	**218·00**	**9,951**	**9,966**	**41,856**	**21,037**	**20,819**	**2,589**	**2,623**	**11,118**	**10,957**	**1,686**	**151**	**14,249**	**6,813**
	VILLAGES															
1	Bhairabguda	..	500·00	89	89	287	128	159	..	..	17	23	12	..	99	108
2	Muthai	..	650·00	30	30	127	61	66	..	..	61	66	..	..	48	..
3	Mangilguda	..	650·00	33	33	147	72	75	57	54	7	9	1	..	51	..
4	Sangamguda	..	100·00	22	22	98	43	55	..	..	6	8	6	..	30	11
5	Khilaipadar	..	310·00	14	14	67	30	37	..	..	30	37	..	..	19	23
6	Gurudaiput	..	800·00	35	35	164	80	84	..	..	20	25	9	..	48	1
7	Lenjaguda	..	400·00	20	20	93	50	43	..	..	..	..	2	..	29	..
8	Bandhaguda	..	180·00	7	7	32	16	16	..	..	16	16	..	..	6	6
9	Pathukhamar	..	2,000·00	75	75	325	156	169	10	12	33	39	5	..	110	2
10	Nandaka P	..	1,825·00	74	74	316	154	162	47	57	25	22	17	1	109	98
11	Phulamariguda	..	450·00	21	21	101	44	57	..	..	44	57	..	..	36	38
12	Lakija	..	500·00	13	13	63	37	26	..	..	37	26	..	..	22	..
13	Umajhoti	...	1,000·00	8	8	35	17	18	..	..	17	18	..	..	11	11
14	Hatguda	...	500·02	22	22	110	55	55	..	..	54	55	..	..	35	2
15	Kumarpu		150·00	42	42	183	90	93	..	..	33	42	1	..	56	3
16	Dumiriguda	..	600·00	25	25	100	47	53	..	..	47	53	..	..	36	33
17	Khimundiguda Po	..	1,250·00	37	37	177	85	92	..	..	22	63	23	2	62	60
18	Khirliguda	..	1,000·00	30	30	111	56	55	..	..	56	55	3	..	45	33
19	Mariliguda P	..	1,420·00	69	69	262	132	130	32	24	37	33	13	..	102	84
20	Gadabaguda	..	355·00	17	17	84	40	44	..	..	40	44	..	.	30	17
21	Parjaguda	..	695·00	24	24	120	59	61	..	..	41	42	..	..	33	36
22	Bhitarrukuba	..	345·00	18	18	76	39	37	..	..	39	37	..	..	31	18
23	Kudikipadar	..	410·00	24	24	119	64	55	..	..	64	55	..	..	51	38
24	Rukuba	..	430·00	19	19	99	53	46	..	..	36	29	..	..	32	30
25	Charampi	..	215·00	9	9	36	19	17	18	16	..	..	..	..	12	...

contd.

Sl. No.		Workers																	
		I As Cultivator		II As Agricultural Labourer		III In Mining, Quarrying, etc.		IV At Household Industry		V In Manufacturing other than Household Industry		VI In Construction		VII In Trade and Commerce		VIII In Transport, Storage and Communications		IX In Other Services		X Non-workers	
		M	F	M	F	M	F	M	F	M	F	M	F	M	F	M	F	M	F	M	F
1		17	18	19	20	21	22	23	24	25	26	27	28	29	30	31	32	33	34	35	36
A	T	36,928	13,816	11,586	13,534	414	592	845	562	55	139	321	102	292	204	114	..	3,344	1,518	27,118	47,986
	R	36,923	13,816	11,586	13,533	412	591	835	562	32	137	300	94	252	183	73	..	2,430	1,440	26,580	46,937
	U	5	..	..	1	2	1	10	..	23	2	21	8	40	21	41	..	914	78	538	1,049
B		10,670	2,720	2,482	2,592	162	548	345	224	1	116	17	..	66	116	10	..	496	497	6,788	14,006
1		70	..	21	108	..	..	7	..	..	..	..	..	..	..	1	..	..	..	29	51
2		32	..	15	..	1	..	..	..	..	..	..	..	..	..	..	..	..	..	13	66
3		46	..	5	..	..	..	..	..	..	..	..	..	..	..	..	..	..	..	21	75
4		25	..	1	..	4	11	..	..	..	..	..	..	..	..	..	..	..	..	13	44
5		15	..	4	23	..	..	..	..	..	..	..	..	..	..	..	..	..	..	11	14
6		46	1	2	..	..	..	..	..	..	..	..	..	..	..	..	..	..	..	32	83
7		27	..	..	..	..	..	..	..	..	..	..	..	..	..	..	..	2	..	21	43
8		6	..	..	..	..	6	..	..	..	..	..	..	..	..	..	..	..	..	10	10
9		101	2	..	..	3	..	..	..	..	..	..	..	..	..	..	..	6	..	46	167
10		57	..	49	97	1	..	..	1	..	..	..	..	..	..	..	..	2	..	45	64
11		31	..	..	..	5	38	..	..	..	..	..	..	..	..	..	..	..	..	8	19
12		22	..	..	..	..	..	..	..	..	..	..	..	..	..	..	..	..	..	15	26
13		6	..	5	11	..	..	..	..	..	..	..	..	..	..	..	..	..	..	6	7
14		33	..	..	..	2	..	..	..	..	..	..	..	..	..	..	..	..	2	20	53
15		54	3	..	..	..	..	2	..	..	..	..	..	..	..	..	..	..	..	34	90
16		22	..	13	33	1	..	..	..	..	..	..	..	..	..	..	..	..	..	11	20
17		45	4	4	55	..	..	..	..	..	..	..	..	..	..	..	..	13	1	23	32
18		40	..	..	33	5	..	..	..	..	..	..	..	..	..	..	..	..	..	11	22
19		83	..	13	37	..	45	4	2	..	..	..	..	1	..	..	..	1	..	30	46
20		29	1	..	..	1	..	..	16	..	..	..	..	..	..	..	..	..	..	10	27
21		29	12	3	..	1	24	..	..	..	..	..	..	..	..	..	..	..	..	26	25
22		28	..	1	3	1	15	1	..	..	..	..	..	..	..	..	..	..	..	8	19
23		39	9	10	29	2	..	..	..	..	..	..	..	..	..	..	..	..	..	13	17
24		24	..	4	6	..	22	4	2	..	..	..	..	..	..	..	..	..	..	21	16
25		6	..	4	..	..	..	2	..	..	..	..	..	..	..	..	..	..	..	7	17

Sl. No.	District/Subdivision/Taluk/ Police Station/Village/Town	Area in Sq. miles/ acres	Occupied residential houses		Total No. of persons enumerated			Scheduled Castes		Scheduled Tribes		Literate and educated persons		Total Workers (I—IX)	
			No. of Houses	No. of House-holds	P	M	F	M	F	M	F	M	F	M	F
1	2	3	4	5	6	7	8	9	10	11	12	13	14	15	16
26	Nadigan ..	560·00	25	25	119	67	52	..	..	64	48	..	..	45	34
27	Pambi ..	655·00	34	36	162	87	75	7	9	80	66	5	..	54	49
28	Podapadar ..	610·00	19	19	84	43	41	3	6	18	14	6	..	29	26
29	Majhiguda ..	630·00	37	37	154	84	70	19	13	13	12	4	..	50	34
30	Jakiriguda ..	400·00	45	45	188	93	95	...	..	64	61	3	..	56	60
31	Kaladi P ..	1,230·00	76	76	315	158	157	40	43	118	114	11	7	92	6
32	Belput ..	1,155·00	37	37	146	75	71	..	..	75	71	..	..	39	2
33	Kasandi P.S ..	1,155·00	60	60	255	130	125	24	28	80	65	60	5	66	1
34	Bejaguda ..	300·00	5	5	28	14	14	..	..	12	12	..	..	9	..
35	Halai ..	540·00	23	23	90	45	45	..	..	45	45	..	..	24	26
36	Sarbati ..	625·00	28	28	119	50	69	..	..	17	24	..	..	43	37
37	Barapadar ..	635·00	35	35	198	103	95	..	..	57	54	..	..	61	11
38	Bariapakhana ..	140·00	23	23	94	54	40	..	..	54	40	1	..	42	24
39	Darangaba ..	605·00	28	28	142	82	60	..	..	52	21	..	..	70	26
40	Kumarput ..	175·00	34	34	166	90	76	11	9	28	23	4	..	74	13
41	Redaput ...	460·00	27	27	115	49	66	..	..	49	66	...	...	42	...
42	Bankadput ..	715·00	39	39	180	93	87	...	...	93	87	1	...	55	...
43	Adra ..	630·00	22	22	114	58	56	..	..	58	56	..	..	33	3
44	Semlaput ..	570·00	27	27	134	66	68	..	..	..	..	6	..	43	1
45	Daba ..	560·00	41	41	174	97	77	..	..	97	77	..	..	41	4
46	Baraput ..	200·00	20	20	78	40	38	..	..	..	..	5	..	23	..
47	Salap ..	720·00	37	37	167	82	85	3	2	12	13	5	..	61	..
48	Sankiri ..	650·00	16	16	71	38	33	..	..	23	18	..	..	21	15
49	Maliput ..	800·00	33	33	162	73	89	..	..	33	44	..	..	45	51
50	Bilaput R ..	1,000·00	49	49	208	112	96	..	..	97	78	..	..	67	43
51	Dhobasandha R ..	185·00	10	10	52	26	26	1	..	25	26	..	..	14	12
52	Bijaguda ..	150·00	10	10	52	30	22	..	..	..	..	..	..	18	13
53	Uparageruput P ..	510·00	26	26	103	53	50	..	..	4	4	5	2	35	2
54	Talageruput P ..	515·00	33	33	136	67	69	2	2	30	26	2	..	53	2
55	Khataput P ..	990·00	68	68	235	116	119	2	3	104	104	12	..	83	5

contd.

Sl. No.	Workers																			
	I As Cultivator		II As Agricultural Labourer		III In Mining, Quarrying, etc.		IV At Household Industry		V In Manufacturing other than Household Industry		VI In Construction		VII In Trade and Commerce		VIII In Transport, Storage and Communications		IX In Other Services		X Non-workers	
	M	F	M	F	M	F	M	F	M	F	M	F	M	F	M	F	M	F	M	F
1	17	18	19	20	21	22	23	24	25	26	27	28	29	30	31	32	33	34	35	36
26	45	...	...	..	..	34	..	..	..	..	..	..	..	..	..	..	..	..	22	18
27	39	16	14	6	1	27	..	..	..	..	..	..	..	..	..	..	..	..	33	26
28	25	19	4	..	...	7	..	..	..	..	..	..	..	..	..	..	..	..	14	15
29	45	31	5	3	...	..	..	..	..	..	..	..	..	..	..	..	..	..	34	36
30	46	...	10	60	...	..	..	..	..	..	..	..	..	..	..	..	..	..	37	35
31	79	...	11	5	...	..	1	1	..	..	..	..	..	..	..	..	1	..	66	151
32	33	2	6	...	...	..	..	..	..	..	..	..	..	..	..	..	..	..	36	69
33	63	...	...	...	1	..	..	..	..	..	..	..	..	..	..	..	2	1	64	124
34	2	...	7	...	...	..	..	..	..	..	..	..	..	..	..	..	..	..	5	14
35	17	3	5	...	2	23	..	..	..	..	..	..	..	..	..	..	..	..	21	19
36	43	37	...	..	..	..	..	..	..	..	..	..	..	..	..	..	..	..	7	32
37	59	..	...	9	..	..	1	..	1	..	..	..	..	..	..	..	..	2	42	84
38	33	..	7	24	2	..	..	..	..	..	..	..	..	..	..	..	..	..	12	16
39	70	26	..	..	..	..	..	..	..	..	..	..	..	..	..	..	..	..	12	34
40	57	1	..	11	13	..	2	..	..	..	..	..	2	1	..	..	..	..	16	63
41	42	..	..	..	..	..	..	..	..	..	..	..	..	..	..	..	..	..	7	66
42	55	..	..	..	..	..	..	..	..	..	..	..	..	..	..	..	..	..	38	87
43	33	3	..	..	..	..	..	..	..	..	..	..	..	..	..	..	..	..	25	53
44	35	1	7	..	..	..	..	..	..	..	..	..	..	..	..	..	1	..	23	67
45	38	4	3	..	...	...	..	..	..	..	..	..	..	..	..	..	..	..	56	73
46	20	..	3	..	...	..	..	..	..	..	..	..	..	..	..	..	...	...	17	38
47	49	..	4	..	8	..	..	..	..	..	..	..	..	..	..	..	..	..	21	85
48	15	..	..	..	2	11	..	..	..	..	..	..	..	..	..	..	4	4	17	18
49	37	2	2	4	6	27	..	..	..	..	..	..	..	17	..	..	..	1	28	38
50	59	3	...	1	2	32	..	..	..	..	..	..	..	..	..	..	6	7	45	53
51	11	11	1	1	..	..	2	..	..	..	..	..	..	..	..	..	..	..	12	14
52	18	..	..	12	..	1	..	..	..	..	..	..	..	..	..	..	..	..	12	9
53	29	..	5	..	..	..	..	..	..	..	..	..	..	..	..	..	1	2	18	48
54	45	..	7	..	..	..	1	2	..	..	..	..	..	..	..	..	..	..	14	67
55	64	2	17	1	..	..	1	1	..	..	..	..	..	1	..	..	1	..	33	114

Sl. No.	District/Subdivision/Taluk/ Police Station/Village/Town		Area in Sq. miles/ acres	Occupied residential houses		Total No. of persons enumerated			Scheduled Castes		Scheduled Tribes		Literate and educated persons		Total Workers (I—IX)	
				No. of Houses	No. of House-holds	P	M	F	M	F	M	F	M	F	M	F
1	2		3	4	5	6	7	8	9	10	11	12	13	14	15	16
56	Saunipujariput	..	935·00	36	36	152	78	74	12	7	64	64	1	..	54	35
57	Siraput	..	655·00	34	34	103	51	52	..	..	51	52	1	..	34	22
58	Parjabelagam	..	975·00	62	62	196	111	85	25	8	18	18	14	..	64	1
59	Kujel P	..	1,550·00	78	78	309	153	156	40	43	111	106	10	6	107	67
60	Maliput	..	465·00	12	12	57	29	28	5	5	2	2	..	..	15	13
61	Baratankua	..	2,125·00	94	94	405	201	204	3	6	198	198	1	..	122	2
62	Badalipandi	..	780·00	37	37	169	89	80	19	16	58	51	3	..	55	4
63	Gulpandi	..	715·00	73	73	274	140	134	40	35	..	..	..	..	109	73
64	Katagaurput	..	310·00	42	42	166	89	77	..	..	..	..	1	..	47	23
65	Niladoraput	..	1,600·00	55	56	229	124	105	32	23	20	19	44	3	76	44
66	Gobindpur	..	375·00	13	13	57	32	25	..	..	..	..	..	..	18	8
67	Marada	..	200·00	14	14	54	28	26	..	..	27	24	5	..	21	7
68	Lenjiput Po,R	..	200·00	12	12	48	29	19	..	..	..	..	8	..	19	6
69	Mudiliput	..	485·00	27	27	110	63	47	2	1	61	46	2	..	38	15
70	Lujing R	..	625·00	27	27	119	61	58	..	..	61	58	..	..	41	24
71	Hadaput	..	465·00	25	25	122	60	62	..	..	60	62	..	..	34	22
72	Badaliguda	..	325·00	24	24	95	51	44	..	..	49	39	..	..	34	20
73	Bisipur	..	350·00	36	36	170	78	92	..	..	64	77	1	..	54	33
74	Sarbaput R	..	550·00	23	23	102	54	48	34	38	1	1	8	..	32	33
75	Hikimput R	..	515·00	40	40	157	87	70	51	46	36	24	7	..	58	25
76	Khilua P	..	1,805·00	91	91	388	185	203	46	55	112	110	18	..	113	108
77	Parata	..	1,405·00	84	84	369	183	186	25	29	17	25	14	..	120	11
78	Satdimli R	..	430·00	38	38	178	90	88	10	5	18	10	1	..	60	56
79	Gatadapandi P	..	221·75	107	107	430	208	222	74	78	114	122	25	..	141	48
80	Patrapandi P,R	..	1,600·00	136	136	535	265	270	15	26	107	107	58	..	172	36
*81	Khilaput	..	255·00	11	11	57	25	32	..	..	..	..	7	..	17	17
82	Paikathoba	..	600·00	23	23	98	47	51	..	..	..	..	5	..	37	5
*83	Kukudaput M	..	1,115·00	41	41	153	93	60	5	1	..	..	19	..	52	18
84	Thobar P,R	..	2,090·00	121	121	466	223	243	34	28	23	27	23	1	158	138
85	Nalachua R	..	335·00	16	16	50	26	24	1	..	13	13	..	..	15	..

contd.

Sl. No.	Workers																		Non-workers	
	I As Cultivator		II As Agricultural Labourer		III In Mining, Quarrying, etc.		IV At Household Industry		V In Manufacturing other than Household Industry		VI In Construction		VII In Trade and Commerce		VIII In Transport, Storage and Communications		IX In Other Services		X	
	M	F	M	F	M	F	M	F	M	F	M	F	M	F	M	F	M	F	M	F
1	17	18	19	20	21	22	23	24	25	26	27	28	29	30	31	32	33	34	35	36
56	50	19	2	16	..	..	2	..	..	..	..	..	..	..	..	..	..	..	24	39
57	30	8	3	14	...	..	..	..	..	..	..	..	..	..	..	..	1	..	17	30
58	33	..	31	..	...	..	..	1	..	..	..	..	..	..	..	...	...	..	47	84
59	95	39	10	24	...	..	2	4	..	..	..	..	..	..	..	...	..	...	46	89
60	7	3	8	10	...	..	..	..	..	..	..	..	..	..	...	...	..	...	14	15
61	71	2	47	...	..	..	4	..	..	..	...	..	..	..	..	...	..	..	79	202
62	22	1	31	3	...	..	2	..	..	..	..	..	..	..	..	..	..	..	34	76
63	101	50	5	23	...	..	3	..	..	..	..	..	..	..	..	..	..	..	31	61
64	21	22	19	1	..	..	7	..	..	..	..	..	..	..	..	..	..	..	42	54
65	53	39	21	2	...	..	..	3	..	..	..	..	..	..	..	..	2	..	48	61
66	9	8	7	...	..	..	2	..	..	..	..	..	..	..	..	..	..	..	14	17
67	15	7	6	...	...	..	..	..	..	..	..	..	..	..	..	..	..	..	7	19
68	13	6	6	...	...	...	..	..	..	..	..	..	..	..	..	..	..	..	10	13
69	30	..	4	15	...	...	..	..	..	..	..	..	..	..	..	..	4	..	25	32
70	31	..	6	19	...	..	2	..	..	..	..	..	..	..	..	..	2	5	20	34
71	32	22	...	..	...	..	2	..	..	..	..	..	..	..	..	..	..	..	26	40
72	27	10	5	9	1	..	1	1	..	..	..	..	..	..	..	..	..	..	17	24
73	37	..	12	31	5	..	..	..	..	..	..	..	..	..	..	..	..	2	24	59
74	24	2	2	27	5	..	..	1	..	..	..	..	..	3	..	..	1	..	22	15
75	50	12	8	13	..	..	..	..	..	..	..	..	..	..	..	..	..	..	29	45
76	92	11	16	94	...	..	..	3	..	..	..	..	3	..	..	..	2	..	72	95
77	104	..	14	11	..	...	..	..	..	..	..	..	..	..	..	..	2	..	63	175
78	53	45	3	6	..	..	3	5	..	..	..	..	..	..	1	..	..	..	30	32
79	103	...	7	42	...	..	18	..	..	..	..	..	..	3	...	...	13	6	67	174
80	133	10	24	...	..	..	7	3	..	..	..	..	..	..	..	..	8	23	93	234
81	14	..	..	11	..	..	1	..	..	6	..	..	..	..	..	..	2	..	8	15
82	31	..	5	4	..	..	..	..	..	..	..	..	...	..	..	..	1	1	10	46
83	36	...	3	..	..	..	4	..	..	11	..	..	..	1	..	..	9	6	41	42
84	102	117	32	6	...	4	10	9	..	..	..	..	6	1	..	..	8	1	65	105
85	12	..	3	..	1	..	..	...	..	..	..	..	..	..	..	..	..	..	11	24

Sl. No.	District/Subdivision/Taluk/ Police Station/Village/Town	Area in Sq. miles/ acres	Occupied residential houses		Total No. of persons enumerated			Scheduled Castes		Scheduled Tribes		Literate and educated persons		Total Workers (I—IX)	
			No. of Houses	No. of House-holds	P	M	F	M	F	M	F	M	F	M	F
1	2	3	4	5	6	7	8	9	10	11	12	13	14	15	16
86	Chingurichua R	100·00	5	5	23	11	12	..	..	..	..	..	...	8	1
87	Karadi	720·00	38	38	150	79	71	..	..	76	66	..	..	51	..
88	Gadabakaradi	435·00	31	31	145	62	83	4	5	52	70	4	1	43	..
89	Gutalaguda	375·00	15	15	69	30	39	..	..	18	25	1	..	21	20
90	Katlaput	875·00	25	25	120	68	52	4	6	49	38	..	..	41	34
91	Durukaput	140·00	6	6	29	18	11	...	..	..	...	..	...	12	2
92	Doraput	485·00	11	11	52	29	23	3	1	..	..	6	...	16	...
93	Pujhariput	515·00	20	20	107	59	48	7	7	52	41	...	..	38	...
94	Badamanda	485·00	22	22	93	41	52	15	18	9	12	...	...	33	5
95	Bahiripada R	1,015·00	68	68	283	141	142	70	68	8	6	44	4	91	48
96	Nandapur P, M, D, Po, R	7,390·00	294	298	1,420	715	705	119	138	104	114	219	74	448	268
97	Paralaput	300·00	20	20	75	35	40	10	13	4	3	3	..	26	19
98	Chitalaput R	365·00	24	24	103	52	51	4	3	19	14	..	...	38	26
99	Kadrikhal	300·00	12	12	36	19	17	...	...	3	4	3	..	15	11
100	Anlaghati	625·00	26	26	112	57	55	...	...	4	6	5	...	40	...
101	Kadamaguda P, S, Po	940·00	49	49	200	85	115	17	33	61	74	7	...	62	23
102	Jaraput P	1,145·00	81	81	341	183	158	7	9	88	83	8	..	134	18
103	Panjel	625·00	41	41	168	85	83	24	27	33	35	..	..	54	..
104	Lamanda P	1,355·00	77	77	320	159	161	14	17	139	137	11	..	104	16
105	Machhaput R	325·00	18	18	73	39	34	2	2	37	32	6	..	27	..
106	Nandiguda	230·00	16	16	92	39	53	..	..	39	53	2	...	25	25
107	Chanalpadar	230·00	26	26	98	54	44	..	..	39	30	2	..	30	31
108	Umbel P	1,000·00	89	89	362	175	187	56	63	95	104	16	1	133	96
109	Maliumbel	815·00	37	37	163	81	82	..	..	7	7	17	..	62	4
110	Dumuriput	510·00	40	40	194	98	96	57	54	30	28	8	..	75	39
111	Tentulipada P	1,700·00	87	87	448	215	233	79	80	100	111	6	..	154	124
112	Holpenta P, R	700·00	32	32	138	72	66	2	2	45	36	21	2	46	24
113	Behapanaguda	500·00	33	33	153	79	74	..	..	11	5	55	..	42	46
114	Sukuriguda R	575·00	23	23	106	52	54	6	7	8	7	9	..	32	31
115	Litiput	985·00	14	14	76	22	54	20	52	..	..	..	..	20	5

contd.

Sl. No.	Workers																		Non-workers	
	I As Cultivator		II As Agricultural Labourer		III In Mining, Quarrying, etc.		IV At Household Industry		V In Manufacturing other than Household Industry		VI In Construction		VII In Trade and Commerce		VIII In Transport, Storage and Communications		IX In Other Services		X	
	M	F	M	F	M	F	M	F	M	F	M	F	M	F	M	F	M	F	M	F
1	17	18	19	20	21	22	23	24	25	26	27	28	29	30	31	32	33	34	35	36
86	7	..	1	..	..	..	..	..	..	..	..	..	..	..	..	..	..	1	3	11
87	13	..	38	..	..	..	..	..	..	..	..	..	..	..	..	..	..	..	28	71
88	39	..	4	..	..	..	..	..	..	..	..	..	..	..	..	..	..	..	19	83
89	21	13	..	2	..	5	..	..	..	..	..	..	..	..	..	..	..	..	9	19
90	39	26	2	2	..	6	..	..	..	..	..	..	..	..	..	..	..	..	27	18
91	12	1	..	1	..	..	..	..	..	..	..	..	..	..	..	..	..	..	6	9
92	15	..	..	..	1	..	..	..	..	..	..	..	..	..	..	..	..	..	13	23
93	33	..	4	..	..	..	1	..	..	..	..	..	..	..	..	..	..	..	21	48
94	27	2	6	..	..	..	..	3	..	..	..	..	..	..	..	..	..	..	8	47
95	47	5	16	24	1	..	5	..	..	..	..	..	..	..	1	..	21	19	50	94
96	47	6	51	39	27	33	86	28	..	..	17	..	43	32	2	..	175	130	267	437
97	22	12	3	7	..	..	..	..	..	..	..	..	..	..	..	..	1	..	9	21
98	28	13	10	13	..	..	..	..	..	..	..	..	..	..	..	..	..	..	14	25
99	9	1	6	10	..	..	..	..	..	..	..	..	..	..	..	..	..	..	4	6
100	40	..	..	..	..	..	..	..	..	..	..	..	..	..	..	..	..	..	17	55
101	27	1	34	..	..	..	..	1	..	..	..	..	..	14	..	..	1	7	23	92
102	53	1	55	3	4	11	1	..	..	..	..	..	..	..	..	..	21	3	49	140
103	28	..	26	..	..	..	..	..	..	..	..	..	..	..	..	..	..	..	31	83
104	55	..	45	16	2	..	..	..	..	..	..	..	..	..	..	..	2	..	55	145
105	26	..	1	..	..	..	..	..	..	..	..	..	..	..	..	..	..	..	12	34
106	12	..	11	25	2	..	..	..	..	..	..	..	..	..	..	..	..	..	14	28
107	21	..	4	27	1	..	4	4	..	..	..	..	..	..	..	..	..	..	24	13
108	71	35	46	57	3	1	3	2	..	..	..	..	..	..	..	..	10	1	42	91
109	43	4	19	..	..	..	..	..	..	..	..	..	..	..	..	..	..	..	19	78
110	46	11	29	28	..	..	..	..	..	..	..	..	..	..	..	..	..	..	23	57
111	79	..	66	122	..	..	..	..	..	..	..	..	..	..	..	..	9	2	61	109
112	33	11	3	12	1	..	5	..	..	..	..	..	..	..	..	..	4	1	26	42
113	13	9	2	5	6	3	21	29	..	..	..	..	..	..	..	..	..	..	37	28
114	12	19	16	10	2	..	..	..	..	..	..	..	2	2	..	..	..	..	20	23
115	15	3	5	2	..	..	..	..	..	..	..	..	..	..	..	..	..	..	2	49

Sl. No.	District/Subdivision/Taluk/ Police Station/Village/Town	Area in Sq. miles/ acres	Occupied residential houses		Total No. of persons enumerated			Scheduled Castes		Scheduled Tribes		Literate and educated persons		Total Workers (I—IX)	
			No. of Houses	No. of Houses holds	P	M	F	M	F	M	F	M	F	M	F
1	2	3	4	5	6	7	8	9	10	11	12	13	14	15	16
116	Muruja ..	1,350·00	52	52	203	103	100	..	..	100	96	2	..	69	54
117	Nuaput ..	355·00	29	34	148	81	67	..	..	81	67	..	..	59	19
118	Bhaluguda ..	75·00	10	10	34	15	19	..	..	3	2	2	..	9	..
119	Dadi P,R ..	2,030·00	132	132	560	287	273	82	85	152	126	18	..	204	136
120	Peta P ..	2,000·00	90	90	327	168	159	18	18	150	141	11	2	118	65
121	Malipeta R ...	1,868·00	67	67	279	127	152	9	6	5	7	..	..	92	100
122	Charaguda R ..	175·00	39	39	155	73	82	5	4	66	75	..	..	48	15
123	Ranipeta R ..	1,000·00	31	31	140	70	70	..	..	13	18	10	3	50	37
124	Kapuguda R ..	600·00	26	26	89	43	46	2	2	24	25	..	..	30	26
125	Ganjaipadar ..	1,500·00	71	71	311	156	155	59	65	97	90	..	..	103	68
126	Hinjaiput ...	515·00	34	34	168	74	94	1	2	29	41	7	..	45	1
127	Khamari ..	600·00	28	28	133	70	63	3	5	23	16	8	..	35	6
128	Lengisuku ...	795·00	73	73	250	119	131	11	9	108	122	..	..	85	1
129	Hatasuku P ..	2,000·00	80	83	381	201	180	22	24	123	100	2	1	130	114
130	Puki ..	1,450·00	78	78	367	187	180	59	63	111	105	..	..	139	130
131	Chhenda ...	790·00	120	120	543	255	288	41	41	124	144	28	..	180	87
132	Bhitarachhenda ..	510·00	23	23	103	59	44	40	29	13	13	1	..	33	29
133	Tharlaput ..	540·00	55	55	215	102	113	20	19	29	30	..	..	72	61
134	Malikhudupi ..	685·00	23	23	88	47	41	6	7	41	34	..	..	34	...
135	Gadiajhola ..	..	13	13	56	29	27	..	..	3	1	..	..	17	..
136	Tiakauta ...	490·00	35	35	159	78	81	13	11	65	70	..	..	47	5
137	Katakar ..	210·00	17	17	79	40	39	..	..	40	39	..	...	28	2
138	Buchhaput ...	280·00	15	15	65	35	30	..	..	..	..	..	..	27	5
139	Banamaliput ..	485·00	31	31	142	69	73	..	1	6	8	30	2	45	2
140	Gatanput ..	240·00	12	12	51	25	26	..	..	25	26	5	..	17	7
141	Bhimariput ..	565·00	40	40	157	80	77	..	..	75	67	4	..	48	31
142	Parajakhudupi ..	1,710·00	117	117	448	227	221	58	48	161	168	..	..	155	23
143	Debashandhaguda P ..	2,600·00	117	117	495	262	233	3	38	123	116	92	3	191	140
144	Mallibelagan ...	940·00	38	38	172	84	88	8	12	59	71	6	..	54	36
145	Haridaput R ...	340·00	13	13	55	27	28	..	..	27	28	11	..	15	1

contd

Sl. No.	Workers																			
	I As Cultivator		II As Agricultural Labourer		III In Mining, Quarrying, etc.		IV At Household Industry		V In Manufacturing other than Household Industry		VI In Construction		VII In Trade and Commerce		VIII In Transport, Storage and Communications		IX In Other Services		X Non-workers	
	M	F	M	F	M	F	M	F	M	F	M	F	M	F	M	F	M	F	M	F
1	17	18	19	20	21	22	23	24	25	26	27	28	29	30	31	32	33	34	35	36
116	22	18	41	33	3	..	3	3	..	..	..	..	..	..	..	..	..	..	34	46
117	59	19	..	..	..	..	..	..	..	..	..	..	..	..	..	..	..	..	22	48
118	9	..	..	..	..	..	..	..	..	..	..	..	..	..	..	..	..	..	6	19
119	190	9	10	30	..	..	..	..	..	97	..	...	..	..	..	..	4	..	83	137
120	58	4	32	56	6	..	18	..	..	..	..	..	2	5	..	..	2	..	50	94
121	87	87	4	12	...	1	..	...	...	..	..	..	...	...	..	..	1	..	35	52
122	42	3	6	12	..	..	..	..	..	..	..	..	..	..	..	..	..	..	25	67
123	41	36	1	1	5	..	..	..	..	..	..	..	..	..	..	..	3	..	20	33
124	23	11	3	14	..	..	..	..	..	..	..	..	2	1	..	..	2	..	13	20
125	50	9	44	57	3	2	6	..	..	..	..	..	..	..	..	..	..	..	53	87
126	44	1	1	..	..	..	..	..	..	..	..	..	..	..	..	..	..	..	29	93
127	26	6	9	..	..	..	..	..	..	..	..	..	..	..	..	..	..	..	35	57
128	51	..	28	1	..	..	6	..	..	..	..	..	..	..	..	..	..	..	34	130
129	102	76	..	..	1	..	21	30	...	..	..	..	..	4	..	..	6	4	71	66
130	129	114	9	16	..	..	..	..	...	..	..	..	..	..	..	..	1	..	48	50
131	158	3	22	84	..	..	..	..	..	..	..	..	..	..	..	..	..	..	75	201
132	21	..	9	29	..	..	3	..	..	..	..	..	..	..	..	..	..	..	26	15
133	38	32	31	29	3	..	..	..	..	..	..	..	..	..	..	..	..	..	30	52
134	19	..	15	..	..	..	..	..	..	..	..	..	..	..	..	..	..	..	13	41
135	17	..	..	..	..	..	..	..	..	..	..	..	..	..	..	..	..	..	12	27
136	35	2	12	3	..	..	..	..	..	..	..	..	..	..	..	..	..	..	31	76
137	27	2	..	..	..	..	1	..	..	..	..	..	..	..	..	..	..	..	12	37
138	27	5	..	..	..	..	..	..	..	..	..	..	..	..	..	..	..	..	8	25
139	38	..	..	..	..	..	..	..	..	..	..	..	..	..	..	..	7	2	24	71
140	15	2	2	5	..	..	..	..	..	..	..	..	..	..	..	..	..	..	8	19
141	43	31	4	..	..	..	..	..	..	..	..	..	..	..	..	..	1	..	32	46
142	84	21	67	..	4	2	..	..	..	..	..	..	..	..	..	..	..	..	72	198
143	190	140	..	..	..	..	..	..	..	..	..	..	..	..	..	..	1	..	71	93
144	44	..	7	36	..	..	1	..	..	..	..	..	..	..	..	..	2	..	30	52
145	15	1	..	..	..	..	..	..	..	..	..	..	..	..	..	..	..	..	12	27

Sl. No.	District/Subdivision/Taluk/ Police Station/Village/Town	Area in Sq. miles/ acres	Occupied residential houses		Total No. of persons enumerated			Scheduled Castes		Scheduled Tribes		Literate and educated persons		Total Workers (I—IX)	
			No. of Houses	No. of House-holds	P	M	F	M	F	M	F	M	F	M	F
1	2	3	4	5	6	7	8	9	10	11	12	13	14	15	16
146	Paliba ..	1,675·00	75	75	327	157	170	28	35	86	91	..	..	98	80
147	Dasagaudaput ..	550·00	16	16	92	44	48	..	..	..	..	..	..	24	26
148	Kirsaniput ..	8 0·00	49	9	165	90	95	4	2	39	30	..	..	69	53
149	Mediput ..	785·00	38	38	124	63	61	22	16	38	42	..	..	45	39
150	Kadamguda ..	910·00	44	44	197	97	100	26	23	6	48	3	..	64	..
151	Dasaput ..	335·00	25	25	85	43	42	3	2	40	40	..	..	29	...
152	Balia ..	985·00	14	14	68	32	36	..	..	..	..	1	..	17	20
153	Kanta ..	415·00	27	27	07	57	50	17	7	40	43	4	1	37	1
154	Galput R ..	125·00	9	9	36	5	21	..	..	..	..	..	..	10	2
155	Chandulgad ..	1,095·00	62	62	260	126	134	18	16	86	94	4	..	88	41
156	Hingeiput ..	280·00	19	19	74	38	36	..	..	38	36	..	..	27	20
157	Kumargandhana ..	1,075·00	48	48	212	115	97	29	24	47	36	19	2	68	1
158	Mohulaput ..	325·00	19	19	88	40	48	..	..	6	6	1	..	30	..
159	Chandalmunda ..	1,340·00	54	54	19	97	101	68	69	29	32	5	..	74	60
160	Dandaguda ..	605·00	43	43	185	85	100	3	2	82	98	..	...	66	16
161	Jogiput ...	1,145·00	63	63	227	113	114	24	22	89	92	10	...	73	..
162	Pitaguda R ...	755·00	50	50	229	116	113	...	...	50	51	68	...	92	52
163	Swain P, R ...	2,045·00	131	131	577	296	281	7	2	106	93	38	7	202	54
164	Sisaput ...	415·00	30	30	128	60	68	...	...	60	68	...	...	38	19
165	Bilaput ...	150·00	22	22	110	62	48	...	...	...	...	1	...	37	6
166	Handapur ..	990·00	49	49	214	106	108	10	12	71	68	..	...	62	8
167	Chataput ..	605·00	26	26	128	64	64	..	..	14	12	3	...	37	..
168	Muliaput R ..	170·00	6	6	32	18	14	12	11	4	1	6	...	16	6
169	Dokripadar ..	140·00	18	18	91	41	50	..	..	37	45	...	...	27	15
170	Kamarguda ..	195·00	8	8	41	23	18	23	18	..	..	4	...	16	9
171	Semala ...	1,615·00	68	68	289	157	132	8	9	139	115	3	..	93	77
172	Burudiput ...	645·00	35	35	139	72	67	2	3	52	47	..	..	49	34
173	Joriput P, S ..	300·00	19	19	86	49	37	40	28	4	4	4	1	32	26
174	Khurji ...	265·00	40	40	143	75	68	4	1	6	8	20	2	47	38
175	Kirajhola ..	490·00	33	33	143	80	63	..	..	79	62	..	..	61	40

contd.

Sl. No.	Workers																			
	I As Cultivator		II As Agricultural Labourer		III In Mining, Quarrying, etc.		IV At Household Industry		V In Manufacturing other than Household Industry		VI In Construction		VII In Trade and Commerce		VIII In Transport, Storage and Communications		IX In Other Services		X Non-workers	
	M	F	M	F	M	F	M	F	M	F	M	F	M	F	M	F	M	F	M	F
1	17	18	19	20	21	22	23	24	25	26	27	28	29	30	31	32	33	34	35	36
146	67	49	31	31	..	..	..	..	..	..	..	..	..	..	..	..	..	..	59	90
147	20	23	4	3	..	..	..	..	..	..	..	..	..		..	..	..	..	20	22
148	65	48	4	5	..	..	..	..	..	..	..	..	..	..	..	..	..	..	21	22
149	43	36	2	3	..	..	..	..	..	..	..	..	..	..	..	..	..	..	18	22
150	43	..	20	..	..	..	..	..	..	..	..	..	..	..	1	..	..	..	33	100
151	19	..	10	..	..	..	..	..	..	..	..	..	..	..	..	..	..	..	14	42
152	16	19	..	..	..	..	..	..	..	..	..	..	..	1	..	..	1	..	15	16
153	21	..	16	..	..	..	..	1	..	..	..	..	..	..	..	..	..	..	20	49
154	6	2	4	..	..	..	..	..	..	..	..	..	..	..	..	..	..	..	5	19
155	73	9	9	24	..	..	6	8	..	..	..	..	..	..	..	..	..	..	38	93
156	21	15	..	..	..	..	..	..	..	..	..	..	..	..	..	..	6	5	11	16
157	42	..	26	1	..	..	..	..	..	..	..	..	..	..	..	..	..	..	47	96
158	22	..	8	..	..	..	..	..	..	..	..	..	..	..	..	..	..	..	10	48
159	38	22	18	19	2	2	14	17	..	..	..	..	..	..	..	..	2	..	23	41
160	32	2	34	12	..	2	..	..	..	..	..	..	..	..	..	..	..	..	19	84
161	67	..	6	..	..	..	..	..	..	..	..	..	..	..	..	..	..	..	40	114
162	90	51	..	..	..	..	1	..	..	..	..	..	..	..	..	..	1	1	24	61
163	147	16	22	..	..	..	4	1	..	..	..	..	..	..	1	..	28	37	94	227
164	32	5	4	5	..	..	1	..	..	..	..	..	..	..	..	..	1	9	22	49
165	30	4	4	..	..	..	..	..	..	..	..	..	..	..	..	..	3	2	25	42
166	56	8	6	..	..	..	..	..	..	..	..	..	..	..	..	..	..	..	44	100
167	37	..	..	..	..	..	..	..	..	..	..	..	..	..	..	..	..	..	27	64
168	13	..	..	..	..	..	..	..	..	..	..	..	3	4	..	..	..	2	2	8
169	13	..	14	..	..	15	..	..	..	..	..	..	..	..	..	..	..	..	14	35
170	8	5	2	..	..	..	..	..	..	..	..	..	..	..	..	..	6	4	7	9
171	53	13	40	64	..	..	..	..	..	..	..	..	..	..	..	..	..	..	64	55
172	32	..	15	34	..	..	..	..	..	..	..	..	..	..	..	..	2	..	23	33
173	24	14	4	..	..	..	1	1	..	..	..	..	..	..	..	..	3	11	17	11
174	40	..	..	23	1	..	..	..	..	..	..	..	..	2	..	..	6	13	28	30
175	52	6	9	12	..	2	..	..	..	..	..	..	..	..	..	..	..	20	19	23

Sl. No.	District/Subdivision/Taluk/ Police Station/Village/Town	Area in Sq. miles/ acres	Occupied residential houses		Total No. of persons enumerated			Scheduled Castes		Scheduled Tribes		Literate and educated persons		Total Workers (I—IX)	
			No. of Houses	No. of House-holds	P	M	F	M	F	M	F	M	F	M	F
1	2	3	4	5	6	7	8	9	10	11	12	13	14	15	16
176	Chhaparamba ..	1,010·00	23	23	87	48	39	..	..	47	37	..	..	36	31
177	Khadagpur P,R ..	1,080·00	60	60	247	128	119	26	22	99	94	10	1	80	69
178	Luhaba Po ..	715·00	98	98	331	124	207	16	14	51	84	21	5	108	117
179	Hatimunda P ..	1,125·00	75	75	301	149	152	7	6	82	87	22	..	93	38
180	Gutaput P ..	1,580·00	107	107	496	254	242	59	51	102	90	71	5	194	33
181	Hadiguda ..	1,680·00	94	94	402	200	202	7	11	30	23	18	1	144	141
182	Gadikhamar ..	1,390·00	54	54	221	112	109	..	..	77	81	1	..	85	82
183	Raninaikput ..	1,335·00	74	74	328	150	178	..	..	..	..	3	..	132	146
184	Chheliamanda ..	2,505·00	83	83	427	202	225	7	8	184	205	11	..	143	45
185	Kulamb P ..	1,625·00	120	120	559	283	276	2	3	89	79	..	..	177	26
186	Bhotaber ..	375·00	25	25	100	53	47	...	...	30	28	...	..	39	6
187	Bankeiput ..	540·00	56	56	241	123	118	17	14	58	58	1	..	87	57
188	Bilaput ..	535·00	13	13	73	37	36	4	4	31	30	..	..	23	5
189	Bijaput P ..	865·00	42	42	177	88	89	13	11	21	18	2	..	57	11
190	Maliput ..	900·00	57	57	236	111	125	23	30	88	95	4	..	78	6
191	Chiliput ..	215·00	32	32	124	61	63	4	11	25	39	4	..	42	33
192	Bilaiput ..	825·00	18	18	140	64	76	..	..	64	76	1	1	51	1
193	Lakridiguda ..	335·00	31	31	133	68	65	..	..	5	7	7	3	46	2
194	Pandriguda ..	435·00	48	48	219	102	117	..	..	102	117	2	..	67	42
195	Pipalguda ..	310·00	46	46	227	117	110	..	..	111	90	2	..	64	55
196	Padguda P ..	965·00	63	63	225	118	107	..	..	116	103	9	1	84	23
197	Bijaguda ..	1,055·00	56	56	282	143	139	15	12	122	124	..	..	94	72
198	Gutaguda ..	465·00	30	30	138	72	66	..	..	1	..	..	..	49	24
199	Mangrel ..	250·00	13	13	54	24	30	..	..	21	27	..	..	11	17
200	Bilaguda ..	400·00	31	31	99	43	56	..	..	43	56	6	..	27	18
201	Maligunja ..	865·00	70	70	293	150	143	..	..	35	40	10	..	104	11
202	Parajagunja ..	375·00	25	25	100	53	47	2	2	51	45	9	..	43	7
203	Karmajaguda ..	215·00	19	19	61	33	28	..	..	32	26	1	..	25	12
204	Marua P ..	1,735·00	87	87	396	184	212	..	..	83	113	8	..	172	4
205	Metaguda ..	780·00	36	36	95	51	44	..	..	51	44	..	..	38	31

contd.

Sl. No.	Workers																		Non-workers	
	I As Cultivator		II As Agricultural Labourer		III In Mining, Quarrying, etc.		IV At Household Industry		V In Manufacturing other than Household Industry		VI In Construction		VII In Trade and Commerce		VIII In Transport, Storage and Communications		IX In Other Services		X	
	M	F	M	F	M	F	M	F	M	F	M	F	M	F	M	F	M	F	M	F
1	17	18	19	20	21	22	23	24	25	26	27	28	29	30	31	32	33	34	35	36
176	28	18	7	..	...	3	1	..	..	..	..	..	...	..	...	...	..	10	12	8
177	50	6	26	62	...	...	...	1	..	..	..	...	..	..	...	...	4	..	48	50
178	99	36	4	35	...	..	2	..	..	..	..	...	..	19	...	...	3	27	16	90
179	88	22	2	..	...	...	...	..	..	..	...	...	...	..	...	...	3	16	56	114
180	185	..	6	..	...	...	..	..	..	..	...	...	...	...	...	...	3	33	60	209
181	116	104	26	36	...	...	1	1	..	..	..	...	..	..	..	...	1	...	56	61
182	40	27	44	55	1	...	..	..	..	..	..	...	..	..	...	...	...	...	27	27
183	66	51	66	95	...	..	..	..	..	..	..	..	..	..	...	...	...	...	18	32
184	129	17	...	..	...	...	6	23	...	..	..	..	..	3	3	...	5	2	59	180
185	154	5	20	...	...	...	...	..	..	..	..	...	..	...	..	..	3	21	106	250
186	34	1	3	..	..	...	..	..	..	..	..	..	2	5	..	..	...	...	14	41
187	48	..	28	57	1	..	1	..	..	..	..	..	..	...	..	...	9	...	36	61
188	17	4	6	1	...	...	..	..	..	..	..	..	..	..	..	..	..	...	14	31
189	54	8	3	1	...	...	..	..	..	..	..	..	..	...	..	...	...	2	31	78
190	76	...	2	6	...	...	..	..	..	..	..	..	..	..	...	...	...	...	33	119
191	40	13	2	20	...	...	..	..	..	..	..	..	..	..	..	..	...	...	19	30
192	38	..	13	...	..	..	..	1	..	..	..	..	..	..	..	..	...	...	13	75
193	32	..	13	..	...	...	..	2	..	..	..	..	..	..	..	..	1	..	22	63
194	67	42	..	..	...	...	..	..	..	..	..	..	..	..	..	..	..	...	35	75
195	64	55	...	..	...	...	..	..	..	..	..	..	..	..	..	..	...	...	53	55
196	59	13	23	9	...	...	..	..	..	..	..	..	..	..	..	..	2	1	34	84
197	77	63	17	9	...	..	..	..	..	..	..	..	..	..	..	..	..	...	49	67
198	45	19	4	5	...	...	..	..	...	..	..	..	..	..	..	..	..	..	23	42
199	8	..	..	..	...	12	..	..	..	..	..	..	..	..	..	..	3	5	13	13
200	27	17	...	..	...	...	..	..	..	..	..	..	..	..	..	..	..	1	16	38
201	99	9	..	...	...	...	..	..	..	..	..	..	..	..	..	..	5	2	46	132
202	39	..	4	7	..	...	..	..	..	..	..	..	..	..	..	..	..	..	10	40
203	17	..	6	4	..	..	1	..	..	..	..	..	..	..	..	..	1	8	8	16
204	170	3	..	1	...	...	..	..	..	..	..	..	..	..	..	..	2	..	12	208
205	30	22	8	9	...	...	..	...	..	..	..	..	..	..	..	..	..	..	13	13

Sl. No.	District/Subdivision/Taluk/ Police Station/Village/Town	Area in Sq. miles/ acres	Occupied residential houses		Total No. of persons enumerated			Scheduled Castes		Scheduled Tribes		Literate and educated persons		Total Workers (I—IX)	
			No. of Houses	No. of House-holds	P	M	F	M	F	M	F	M	F	M	F
1	2	3	4	5	6	7	8	9	10	11	12	13	14	15	16
206	Renga P ..	2,580·00	117	117	385	192	193	...	..	53	25	3	...	109	94
207	Majhimara ...	735·00	38	38	153	74	79	...	...	74	79	..	...	43	...
208	Dabaguda R ...	340·00	28	28	85	49	36	...	...	..	..	2	...	29	22
209	Mahadebput ...	235·00	21	21	87	47	40	...	...	36	30	..	..	31	2
210	Dusura R ...	535·00	36	36	215	111	104	...	4	104	99	5	..	76	24
211	Kumbharguda ...	185·00	19	19	80	43	37	...	...	...	...	10	...	32	9
212	Maliaput P,R ...	240·00	53	53	243	110	133	80	94	17	25	7	...	79	44
213	Dokariput R ...	125·00	17	17	60	28	32	24	24	2	4	6	1	21	23
214	Tikarpada ...	2,395·00	250	250	762	447	315	77	61	252	202	3	..	339	21
215	Arna ...	2,535·00	139	139	560	272	288	72	77	154	172	19	..	191	171
216	Chalanput ...	435·00	42	42	195	98	97	...	...	65	58	1	..	61	46
217	Paddriguda ...	450·00	10	19	94	49	45	...	...	49	45	..	..	33	27
218	Dongaguda ...	60·00	8	8	34	13	21	...	..	13	21	3	..	11	4
219	Phanua ...	580·00	24	24	119	61	58	...	..	17	18	..	..	34	8
220	Kinibar, ...	825·00	23	23	129	70	59	...	...	70	59	1	..	31	..
221	Talakinibar ...	625·00	21	21	90	48	42	...	..	48	42	..	..	30	23
222	Kudasing ...	150·00	40	40	181	85	96	..	..	85	96	..	..	55	..
223	Chilikalt ...	225·00	13	13	46	28	18	..	..	15	10	2	..	17	5
224	Bandraguda ...	350·00	20	20	74	36	38	3	3	33	35	..	..	26	6
225	Chatra R ...	200·00	21	21	81	43	38	18	9	25	29	..	..	30	29
* 226	Jantaput ..	200·00	43	43	160	85	75	..	..	85	75	..	..	68	15
* 227	Mahipaliput ...	100·00	11	11	50	23	27	..	..	2	3	5	..	18	8
228	Teraguda ..	100·00	18	18	72	33	39	..	..	33	39	..	..	26	8
229	Karanjguda ..	175·00	27	27	126	67	59	14	9	53	50	1	..	37	33
230	Kataraba P ..	130·00	41	41	142	66	76	4	5	46	56	13	..	44	46
231	Subabeda ...	175·00	15	15	64	40	24	..	..	40	24	..	..	25	19
232	Kana ..	150·00	13	13	91	48	43	..	..	28	27	..	..	30	31
233	Majhiput R ...	125·00	12	12	49	26	23	..	..	..	..	..	..	16	..
234	Debatabangar ..	1,500·00	131	131	309	167	142	18	14	105	91	..	..	138	4

concld.

Sl. No.	Workers																			
	I As Cultivator		II As Agricultural Labourer		III In Mining, Quarrying, etc.		IV At Household Industry		V In Manufacturing other than Household Industry		VI In Construction		VII In Trade and Commerce		VIII In Transport, Storage and Communications		IX In Other Services		X Non-workers	
	M	F	M	F	M	F	M	F	M	F	M	F	M	F	M	F	M	F	M	F
1	17	18	19	20	21	22	23	24	25	26	27	28	29	30	31	32	33	34	35	36
206	104	91	..	..	..	..	..	..	..	..	..	..	..	..	..	..	5	3	83	99
207	43	..	..	..	..	..	..	..	...	..	..	..	..	..	..	..	..	..	31	79
208	25	..	4	22	..	..	..	..	..	..	..	..	..	...	..	...	...	..	20	14
209	14	2	17	..	..	..	..	..	...	..	..	..	..	...	..	..	...	...	16	38
210	74	20	..	..	..	..	2	1	...	..	..	..	...	...	..	...	..	3	35	80
211	29	9	..	..	..	..	...	...	...	..	..	..	...	...	..	..	3	...	11	28
212	74	43	4	1	..	..	1	..	...	..	..	..	..	...	..	..	..	..	31	89
213	14	12	2	..	..	..	..	..	...	..	..	..	..	...	..	..	5	11	7	9
214	188	9	151	12	..	..	..	..	...	..		..	..	..	..	..	..	..	108	294
215	172	149	19	11	..	..	..	11	...	..	..	..	..	..	..	..	..	..	81	117
216	43	..	15	46	..	..	..	..	..	..	..	..	..	..	..	..	3	..	37	51
217	28	..	5	8	..	19	..	..	...	..	..	..	..	..	..	..	..	..	16	18
218	9	3	..	..	..	..	..	..	..	..	..	..	..	..	..	..	2	1	2	17
219	26	..	8	..	..	8	..	..	...	..	..	..	..	..	..	..	..	..	27	50
220	18	..	11	..	..	..	2	...	...	..	..	..	..	..	..	..	..	..	39	59
221	21	..	..	..	..	23	1	...	...	..	..	..	..	..	..	..	..	..	18	19
222	50	..	5	..	..	..	..	..	...	..	..	..	..	..	..	..	..	..	30	96
223	6	..	10	..	..	5	1	..	...	..	..	..	..	..	..	..	..	..	11	13
224	11	4	6	2	..	..	9	..	..	..	..	..	..	..	..	..	..	..	10	32
225	25	24	5	5	..	..	..	..	..	..	..	..	..	..	..	..	..	..	13	9
226	57	..	6	9	5	..	...	..	...	..	..	..	..	..	..	..	..	6	17	60
227	11	1	1	..	..	3	5	1	...	..	..	..	..	..	..	..	1	3	5	19
228	23	..	3	8	..	..	..	..	...	..	..	..	..	..	..	..	..	..	7	31
229	34	4	..	..	..	25	...	..	...	..	..	..	..	..	..	..	3	4	30	26
230	33	10	9	36	..	..	1	...	..	..	..	..	..	..	...	..	1	...	22	30
231	23	3	..	3	2	13	..	..	...	...	..	..	..	..	..	..	..	...	15	5
232	15	1	14	3	..	25	1	..	...	2	..	..	..	..	..	..	..	..	18	12
233	16	..	...	...	...	..	..	..	...	...	...	..	..	..	..	..	..	..	10	23
234	76	2	62	2	..	..	..	..	..	..	..	..	..	..	..	..	..	..	29	138

* Villages bearing Sls. 81,83,226 and 227 are under the administrative jurisdiction of Machkund PS and hence have been shown in the map of the said PS, but for facility of enumeration these villages have been included in Primary Census Abstract of Nandapur PS.

LIST OF UNINHABITED VILLAGES—NANDAPUR PS

Sl. No.	Names of Villages
235	Mangral
236	Kichaiput
237	Kandhaguda
238	Hariamunda
239	Madjanagadar
240	Mundiaguda
241	Goudaguda
242	Patraput
243	Panginguda
244	Kandhaguda
245	Bairagiput
246	Nuaguda
247	Maujguda
248	Kumbhargudu
249	Muriaguda
250	Kanguvalsa
251	Sunapurlasa
252	Maluguda
253	Ranginiguda
254	Hiliput
255	Kenduput

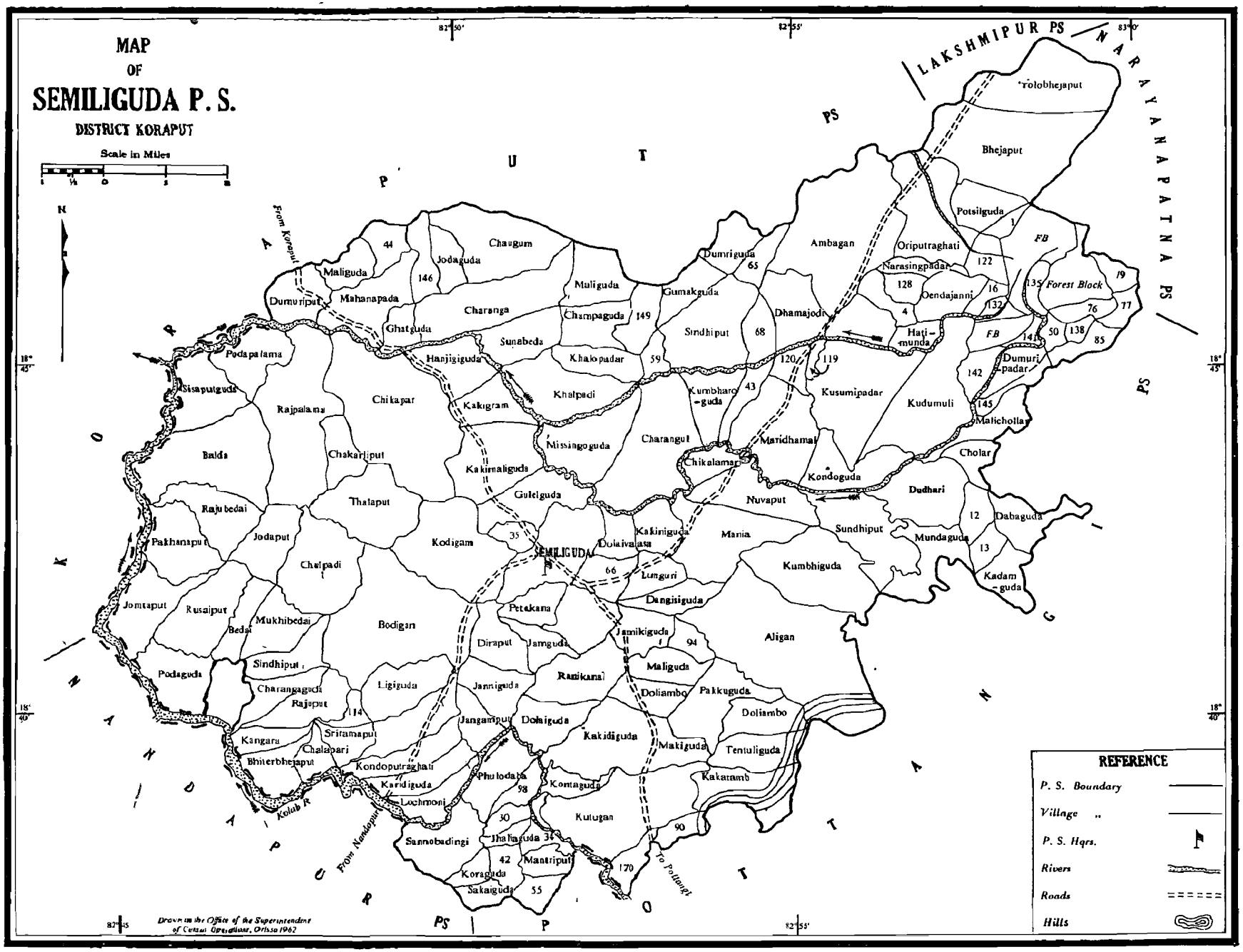
MAP
OF
SEMILIGUDA P. S.
DISTRICT KORAPUT
Scale in Miles
LAKSHMIPUR PS
NARAYANAPATNA PS
PUTTASING PS
NANDAPUR PS
KOTPAD PS
SEMILIGUDA
Tolobhejaput
Bhejaput
Potsilguda
Oriputraghati
Ambagan
Dumriguda
Chaugum
Jodaguda
Maliguda
Mahanapada
Dumuriput
Charanga
Ghatguda
Muliguda
Champaguda
Gumakguda
Sindhiput
Dhamajodi
Narasingpadar
Oendajanni
Hati-munda
Forest Block
FB
Dumuri-padar
Kusumipadar
Kudumuli
Malichollar
Kumbharo-guda
Maridhamal
Chikalamari
Kondoguda
Nuvaput
Dudhari
Cholar
Dabaguda
Mundaguda
Sundhiput
Mania
Kumbhiguda
Kadam-guda
Aligan
Maliguda
Pakkuguda
Doliambo
Tentuliguda
Makiguda
Kakaramb
Kakidiguda
Dolaiguda
Jangamput
Ranikanal
Janniguda
Jamnikiguda
Dangisiguda
Lunguri
Dolaivalasa
Kakiniguda
Charangul
Missingoguda
Gulelguda
Kakimaliguda
Khalpadi
Khalopadar
Kakigram
Hanjigiguda
Sunabeda
Podapalama
Sisaputguda
Rajpalama
Chikapar
Balda
Chakarliput
Thalaput
Rajubedai
Pakhanaput
Jodaput
Kodigam
Chalpadi
Jomtaput
Rusaiput
Mukhibedai
Bedai
Bodigan
Petakana
Diraput
Jamguda
Sindhiput
Podaguda
Charangaguda
Rajeput
Ligiguda
Kangara
Sritamaput
Chalapari
Bhiterbhejaput
Kondoputraghati
Karidiguda
Lochmoni
Phulodata
Kontaguda
Kutugan
Sannobadingi
Jhalaguda
Mantriput
Koraguda
Sakaiguda
Kolab R.
From Koraput
From Nandapur
To Pottangi
Drawn in the Office of the Superintendent of Census Operations, Orissa 1962
REFERENCE
P. S. Boundary
Village ,,
P. S. Hqrs.
Rivers
Roads
Hills

VILLAGE DIRECTORY

OF

SEMILIGUDA POLICE STATION

IN

KORAPUT SUBDIVISION

Sl. No.	District/Subdivision/Taluk/ Police Station/Village/Town		Area in Sq. miles/ acres	Occupied residential houses		Total No. of persons enumerated			Sceduled Castes		Scheduled Tribes		Literate and educated persons		Total Workers (I—IX)	
				No. of Houses	No. of House-holdss	P	M	F	M	F	M	F	M	F	M	F
1	2		3	4	5	6	7	8	9	10	11	12	13	14	15	16
	Semiliguda PS	...	**130·00**	**6,470**	**6,483**	**27,089**	**13,755**	**13,334**	**827**	**822**	**8,262**	**7,810**	**1,115**	**147**	**8,958**	**5,455**
	VILLAGES															
1	Tankubedha	...	223·00	53	53	221	125	96	4	3	..	..	..	...	90	64
2	Hatimunda	...	279·00	22	22	67	33	34	18	12	15	22	2	..	25	21
3	Patsilguda	...	159·00	30	30	177	93	84	3	3	90	81	1	...	67	45
4	Gumandi R	...	379·00	100	100	300	167	133	35	31	..	..	8	..	136	119
5	Maridhamal R	...	2,011·74	83	83	310	149	161	..	..	14	14	30	6	93	58
6	Kondoguda	...	65·00	15	15	76	35	41	..	..	31	37	6	...	28	18
7	Mania	...	2,461·00	103	103	417	205	212	...	...	63	50	16	..	127	...
8	Dudhari P,Po	...	519·03	107	107	463	234	229	11	17	35	33	52	2	146	73
9	Sundhiput	...	1,036·42	100	100	431	216	215	..	..	46	48	25	6	131	..
10	Nuvaput R	...	583·00	52	52	227	118	109	...	...	36	32	..	...	71	..
11	Mundaguda	...	63·00	18	18	83	46	37	...	...	46	37	...	..	34	21
12	Chatguda	..	251·52	62	62	311	145	166	20	23	116	135	..	..	86	80
13	Phullobondho	...	839·98	34	34	125	66	59	..	..	66	59	..	...	59	44
14	Oendajanni	...	261·00	38	38	173	84	89	43	41	7	6	18	1	49	32
15	Lunguri R	...	2,286·00	92	92	354	188	166	..	...	147	111	..	..	119	47
16	Borokutuni	...	345·00	47	47	205	99	106	...	...	99	106	...	...	71	59
17	Dabaguda	...	433·00	16	16	83	42	41	10	13	29	24	..	..	25	29
18	Dilaiguda	...	213·00	25	25	80	41	39	..	..	41	39	..	...	27	15
19	Bedai P	...	493·00	67	67	277	143	134	25	23	111	103	5	..	95	69
20	Chalanput	...	103·00	39	39	179	94	85	...	...	79	70	...	...	61	32
21	Doliambo P	...	351·00	39	40	193	93	100	...	...	12	18	..	..	57	59
22	Dolaiguda P	...	157·00	34	34	145	74	71	...	...	64	63	..	..	42	29
23	Jodaput	...	43·00	18	18	71	37	34	...	...	..	..	..	..	24	8
24	Jhaliaguda	...	297·00	25	25	99	50	49	12	14	9	10	..	..	33	28
25	Kutugan R	..	106·84	53	53	236	134	102	26	24	108	78	..	...	75	51
26	Kakaramb	...	1,733·97	45	45	215	111	104	..	..	111	104	..	..	72	68
27	Kudumuli P	...	3,152·41	79	79	320	150	170	3	5	131	146	9	..	98	23
28	Kusumipadar	...	63·00	7	7	32	13	19	..	..	13	19	..	..	9	..
29	Missingoguda	..	283·00	47	47	169	79	90	..	...	79	90	2	..	61	37
30	Mugunaguda	...	83·00	13	13	60	34	26	..	..	34	26	..	..	18	15

contd.

Sl. No.	Workers																		Non-workers	
	I As Cultivator		II As Agricultural Labourer		III In Mining, Quarrying, etc.		IV At Household Industry		V In Manufacturing other than Household Industry		VI In Construction		VII In Trade and Commerce		VIII In Transport, Storage and Communications		IX In Other Services		X	
	M	F	M	F	M	F	M	F	M	F	M	F	M	F	M	F	M	F	M	F
1	17	18	19	20	21	22	23	24	25	26	27	28	29	30	31	32	33	34	35	36
	6,577	**3,853**	**1,901**	**1,392**	**21**	**1**	**165**	**118**	..	..	**2**	..	**87**	**37**	**1**	..	**204**	**54**	**4,797**	**7,879**
1	74	33	16	31	..	..	..	..	..	..	..	..	..	..	..	..	..	..	35	32
2	17	14	7	7	..	..	..	..	..	..	..	..	..	..	..	..	1	..	8	13
3	39	2	27	43	..	..	..	..	..	..	..	..	..	..	..	..	1	..	26	39
4	..	..	134	119	..	..	..	..	..	..	..	..	..	..	..	..	2	..	31	14
5	75	46	12	12	..	..	..	..	..	..	..	..	..	..	..	..	6	..	56	103
6	15	13	13	5	..	..	..	..	..	..	..	..	..	..	..	..	..	..	7	23
7	53	..	70	..	..	..	4	..	..	..	..	..	..	..	..	..	..	..	78	212
8	60	15	65	41	..	..	8	3	..	..	..	..	..	..	..	..	13	14	88	156
9	81	..	48	..	..	..	..	..	..	..	..	..	..	..	1	..	1	..	85	215
10	45	..	24	..	2	..	..	..	..	..	..	..	..	..	..	..	..	..	47	109
11	14	2	20	19	..	..	..	..	..	..	..	..	..	..	..	..	..	..	12	16
12	28	21	52	55	..	..	6	..	..	..	..	..	..	..	..	..	..	4	59	86
13	18	..	41	44	..	..	..	..	..	..	..	..	..	..	..	..	..	..	7	15
14	41	30	2	2	..	..	2	..	..	..	..	..	1	..	..	..	3	..	35	57
15	72	19	47	28	..	..	..	..	..	..	..	..	..	..	..	..	..	..	69	119
16	36	29	35	30	..	..	..	..	..	..	..	..	..	..	..	..	..	..	28	47
17	15	16	10	11	..	..	.	..	..	..	..	..	..	..	..	..	..	2	17	12
18	27	10	..	5	..	..	..	..	..	..	..	..	..	..	..	..	..	..	14	24
19	63	50	25	11	..	..	7	8	..	..	..	..	..	..	..	..	..	..	48	65
20	61	26	..	6	..	..	..	..	..	..	..	..	..	..	..	..	..	..	33	53
21	57	59	..	..	..	..	..	..	..	..	..	..	..	..	..	..	..	..	36	41
22	42	29	..	..	..	..	..	..	..	..	..	..	..	..	..	..	..	..	32	42
23	24	8	..	..	..	..	..	..	..	..	..	..	..	..	..	..	..	..	13	26
24	19	18	3	4	..	..	7	..	..	..	..	..	2	6	..	..	2	..	17	21
25	65	46	4	5	..	..	..	..	..	..	..	..	6	..	..	..	..	..	59	51
26	72	63	..	..	..	..	..	..	..	..	..	..	..	..	..	..	..	..	39	36
27	86	12	10	11	..	..	2	..	..	..	..	..	..	..	..	..	..	..	52	147
28	9	..	..	..	..	..	..	..	..	..	..	..	..	..	..	..	..	..	4	19
29	46	28	15	9	..	..	..	..	..	..	..	..	..	..	..	..	..	..	18	53
30	8	5	10	10	..	..	..	..	..	..	..	..	..	..	..	..	..	..	16	11

Sl. No.	District/Subdivision/Taluk/ Police Station/Village/Town		Area in Sq. miles/ acres	Occupied residential houses		Total No. of persons enumerated			Scheduled Castes		Scheduled Tribes		Literate and educated persons		Total Workers (I—IX)	
				No. of Houses	No. of House-holds	P	M	F	M	F	M	F	M	F	M	F
1	2		3	4	5	6	7	8	9	10	11	12	13	14	15	16
31	Podaguda P	..	235·36	40	40	162	91	71	2	1	42	32	..	..	52	19
32	Rajuput	..	213·00	23	23	106	57	49	..	..	29	30	4	..	39	30
33	Tolobhejaput R	..	329·00	19	19	76	33	43	3	6	27	35	..	..	22	16
34	Bangaruguda	..	143·00	35	35	177	83	94	..	..	77	90	7	2	48	52
35	Beheraguda R	..	103·00	34	34	113	59	54	..	..	39	36	6	3	38	35
36	Dhamajodi P,R	..	1,016·86	135	135	540	251	289	..	..	214	165	23	3	182	196
37	Gumakguda P	..	63·00	10	10	41	22	19	...	..	18	17	6	1	16	9
38	Hanjigiguda P,R	..	707·00	127	127	485	237	248	...	...	195	181	11	..	171	51
39	Kangara	..	1,446·00	75	75	334	159	175	3	3	130	124	..	..	108	86
40	Lochmoni R	..	860·84	42	42	228	112	116	8	4	104	112	..	..	44	38
41	Karidiguda R	..	497·42	36	36	196	103	93	..	..	101	90	..	..	60	49
42	Charogan	..	2,788·29	62	62	284	136	148	22	25	114	123	..	2	82	66
43	Chapsil P	..	721·06	68	70	290	139	151	..	..	11	14	55	29	73	..
44	Padmapur P	..	980·21	113	113	481	219	262	26	23	143	143	41	3	135	9
45	Rajpalama	..	1,904·21	66	66	271	143	128	..	..	114	108	1	..	75	63
46	Sriramaput	..	424·22	35	35	143	67	76	..	...	...	..	..	..	50	40
47	Bhiterbhejaput R	..	3,136·86	107	107	535	262	273	..	..	228	247	1	..	165	94
48	Jodaguda P,R	..	63·00	44	44	139	64	75	25	31	37	42	..	..	64	75
49	Kodigam	..	410·14	47	48	223	100	123	..	..	84	99	5	1	66	40
50	Korambo	..	183·00	25	25	109	56	53	5	5	..	..	..	..	35	21
51	Kakigram R	..	3,374·00	84	84	442	228	214	6	4	142	140	31	..	143	15
52	Maliguda	..	145·00	13	13	65	35	30	..	..	32	27	..	..	35	30
53	Petakna R	..	666·49	52	54	228	16	112	11	11	11	17	15	..	76	70
54	Putraahati P	..	757·00	67	67	316	156	160	8	16	85	91	9	4	99	61
55	Ranikana R	...	1,194·45	42	42	193	89	104	..	..	89	104	..	..	58	67
56	Jamguda	..	243·00	12	12	49	25	24	..	..	...	..	..	..	21	12
57	Semiliguda P,Po,R	..	1,691·62	274	274	848	431	417	31	16	112	125	114	28	270	81
58	Berangput	..	234·16	10	10	49	26	23	5	3	..	..	..	..	19	12
59	Doliaguda	..	75·00	23	23	101	54	47	..	..	54	47	..	..	32	28
60	Ghatguda R	..	263·00	40	42	200	93	107	...	..	10	17	4	..	49	53

contd.

Sl. No.	Workers																			
	I As Cultivator		II As Agricultural Labourer		III In Mining, Quarrying, etc.		IV At Household Industry		V In Manufacturing other than Household Industry		VI In Construction		VII In Trade and Commerce		VIII In Transport, Storage and Communications		IX In Other Services		X Non-workers	
	M	F	M	F	M	F	M	F	M	F	M	F	M	F	M	F	M	F	M	F
1	17	18	19	20	21	22	23	24	25	26	27	28	29	30	31	32	33	34	35	36
31	52	19	..	..	..	..	..	..	..	..	..	..	..	..	..	..	..	..	39	52
32	35	30	2	..	..	..	..	..	..	..	..	..	..	..	..	..	2	..	18	19
33	19	13	3	3	..	..	..	..	..	..		..	..	..	..	..	..	..	11	27
34	37	40	6	5	..	..	..	..	..	..	..	..	..	..	..	..	5	7	35	42
35	25	26	11	9	..	..	..	..	..	..	..	..	2	..	..	..	..	..	21	19
36	157	184	12	5	9	..	4	7	..	..	..	..	..	..	..	..	..	..	69	93
37	16	9	..	..	..	..	..	..	..	..	..	..	..	..	..	..	..	..	6	10
38	143	48	24	1	...	..	2	2	..	..	..	..	1	...	..	..	1	..	66	197
39	105	86	3	..	...	..	..	..	..	..	..	..	..	..	..	..	..	..	51	89
40	39	3	5	..	...	..	..	..	..	..	..	..	..	..	..	..	..	..	68	78
41	60	49	..	..	..	..	..	..	..	..	..	..	..	..	..	..	..	..	43	44
42	82	57	..	..	..	..	..	..	..	..	..	..	..	7	..	..	..	2	54	82
43	55	..	15	..	..	..	..	..	..	..	..	..	..	..	..	..	3	..	66	151
44	80	..	49	..	..	..	..	9	..	..	..	..	..	..	..	..	6	..	84	253
45	60	48	14	15	..	..	..	..	..	..	..	..	..	..	..	..	1	..	68	65
46	47	40	3	..	..	..	..	..	..	..	..	..	..	..	..	..	..	..	17	36
47	114	69	38	24	5	1	4	..	..	..	..	..	..	..	..	..	4	..	97	179
48	64	75	..	..	..	..	..	..	..	..	..	..	..	..	..	..	..	..	..	...
49	40	24	22	16	..	..	2	..	..	..	..	..	..	..	..	..	2	..	34	83
50	27	6	8	15	..	..	..	..	..	..	..	..	..	..		..	..	..	21	32
51	122	5	21	10	..	..	..	..	..	..	..	..	..	..	..	..	..	..	85	199
52	35	3	..	..	..	..	..	..	..	..	..	..	..	..	..	..	..	..	..	...
53	57	56	19	14	..	..	..	..	..	..	..	..	..	..	..	..	..	..	40	42
54	38	15	54	42	...	..	5	4	..	..	..	..		..	..	..	2	..	57	99
55	54	61	...	..	1	..	..	..	..	..	..	..	..		..	..	3	6	31	37
56	21	12	..	...	...	...	..	..	...	..	..	..	..	..	..	..	..	...	4	12
57	102	48	59	27	..	..	4	..	..	..	..	..	67	6	..	..	38	..	161	336
58	19	12	..	..	..	..	..	..	..	..	..	..	..	..		..	..	..	7	11
59	32	28	..	..	...	..	..	..	..	..	..	..	..	..	..	..	..	..	22	19
60	36	37	13	16	..	..	..	..	..	..	..	..	..	..	..	..	..	..	44	54

Sl. No.	District/Subdivision/Taluk/ Police Station/Village/Town	Area in Sq. miles/ acres	Occupied residential houses		Total No. of persons enumerated			Scheduled Castes		Scheduled Tribes		Literate and educated persons		Total Workers (I—IX)	
			No. of Houses	No. of House-holds	P	M	F	M	F	M	F	M	F	M	F
1	2	3	4	5	6	7	8	9	10	11	12	13	14	15	16
61	Goudoguda ..	83·00	80	80	323	169	154	..	..	169	154	..	..	126	8
62	Kadamguda ..	123·00	3	3	9	3	6	..	..	3	6	..	..	3	4
63	Kontaguda P ..	525·19	25	25	112	59	53	..		51	49	13	..	28	14
64	Ligiguda P,R ..	141·00	80	80	339	166	173	..	..	44	46	66	16	97	67
65	Malisumuriguda ..	223·00	47	47	195	98	97	..	..	27	20	..	..	70	62
66	Rajanvalasa R ..	133·00	15	15	54	25	29	..	..	10	8	..	..	16	5
67	Sindhiput ..	1,518·77	71	71	283	144	139	14	7	56	56	3	..	107	83
68	Sukriguda ..	143·00	19	19	92	14	48	..	..	42	46	..	..	28	26
69	Thalaput ..	944·62	37	37	160	75	85	..	..	32	36	11	..	48	25
70	Charangaguda ..	263·00	70	70	295	146	149	8	410	102	107	5	..	99	27
71	Khalopadar ..	119·00	19	19	85	46	39	..	..	46	39	..	..	46	39
72	Amalabadi ..	248·83	10	10	62	32	30	..		32	30	..	..	24	16
73	Chakarliput ..	139·00	33	33	111	56	55	..	..	38	37	3	..	38	29
74	Chaugum P,R ..	183·00	75	75	228	116	112	..	..	71	49	..	..	103	101
75	Diraput R ..	130·00	35	35	146	73	73	21	21	15	14	16	..	45	23
76	Denganaguda ..	461·00	21	21	86	50	36	..	..	50	36	..	..	33	17
77	Gunjiguda ..	183·00	38	38	151	82	69	..	..	74	61	..	..	50	..
78	Malichollar P ..	241·00	49	49	197	102	95	..	..	23	24	26	..	73	14
79	Mathalput P,Po ..	603·00	60	60	272	147	125	7	5	24	16	22	8	89	10
80	Mahanapada P,R ..	1,989·95	136	136	508	249	259	36	31	182	179	4	..	172	151
81	Cholar P ..	331·00	49	49	234	112	122	4	7	108	115	..	..	64	9
82	Tentuliguda ..	103·00	20	20	136	59	77	..	..	33	44	3	..	31	42
83	Thiapar ..	63·00	22	22	93	44	49	44	49	..	..	..	..	30	29
84	Dumuriput P,Po,R ..	552·01	86	86	320	163	157	25	26	82	62	48	8	107	29
85	Dumuripadar P ..	892·63	26	26	124	62	62	2	1	4	7	25	5	41	..
86	Aligan P ..	343·00	78	79	296	155	141	8	9	135	121	5	..	103	34
87	Balda ..	2,286·16	66	66	275	134	141	..	..	94	102	5	..	84	45
88	Chikapar R ..	2,096·20	160	160	645	319	326	..	..	152	144	31	..	192	142
89	Doliambo P ..	238·14	14	14	108	80	28	..	..	51	3	36	4	15	1
90	Jangamput ..	123·00	27	27	119	63	56	..	..	63	56	..	..	30	22

contd.

Sl. No.	Workers																			
	I As Cultivator		II As Agricultural Labourer		III In Mining, Quarrying, etc.		IV At Household Industry		V In Manufacturing other than Household Industry		VI In Construction		VII In Trade and Commerce		VIII In Transport, Storage and Communications		IX In Other Services		X Non-workers	
	M	F	M	F	M	F	M	F	M	F	M	F	M	F	M	F	M	F	M	F
1	17	18	19	20	21	22	23	24	25	26	27	28	29	30	31	32	33	34	35	36
61	116	8	10	..	..	..	..	..	..	..	..	..	..	..	..	..	..	..	43	146
62	..	..	3	4	..	..	..	..	..	..	..	..	..	..	..	..	..	..	..	2
63	28	9	..	5	..	..	..	..	..	..	..	..	..	..	..	..	..	..	31	39
64	45	34	6	2	..	..	39	26	..	..	..	..	2	4	..	..	5	1	69	106
65	66	57	4	..	..	..	..	5	..	..	..	..	..	..	..	..	..	..	28	35
66	16	..	..	5	..	..	..	..	..	..	..	..	..	..	..	..	..	..	9	24
67	78	69	19	5	3	..	5	..	..	..	..	..	2	9	..	..	..	..	37	56
68	26	24	..	..	..	..	2	2	..	..	..	..	..	..	..	..	..	..	16	22
69	39	22	9	3	..	..	..	..	..	..	..	..	..	..	..	..	..	..	27	60
70	49	26	46	1	..	..	3	..	..	..	..	..	1	..	..	..	..	..	47	122
71	46	39	..	..	..	..	..	..	..	..	..	..	..	..	..	..	..	..	..	..
72	24	16	..	..	..	..	..	..	..	..	..	..	..	..	..	..	..	..	8	14
73	35	25	3	4	..	..	..	..	..	..	..	..	..	..	..	..	..	..	18	26
74	100	101	..	..	..	..	..	..	..	..	..	..	..	..	..	..	3	..	13	11
75	39	13	6	10	..	..	..	..		..	..	..	..	..	..	..	..	..	28	50
76	14	6	15	8	..	..	..	3	..	..	..	..	..	..	..	..	4	..	17	19
77	12	..	38	..	..	..	..	..	..	..	..	..	..	..	..	..	..	..	32	69
78	56	3	15	4	..	..	..	7	..	..	..	..	..	..	..	..	2	..	29	81
79	59	..	22	3	..	..	5	7	..	..	..	..	..	..	..	..	3	..	58	115
80	105	104	65	47	..	..	1	..	..	..	..	..	..	..	..	..	1	..	77	108
81	41	..	23	9	..	..	..	..	..	..	..	..	..	..	..	..	..	..	48	113
82	31	42	..	..	..	..	..	..	..	..	..	..	..	..	..	..	..	..	28	35
83	9	..	21	29	..	..	..	..	..	..	..	..	..	..	..	..	..	..	14	20
84	35	8	50	21	..	..	..	..	..	..	..	..	3	..	..	..	19	..	56	128
85	10	..	30	..	..	..	..	..	..	..	..	..	..	..	..	..	1	..	21	62
86	88	20	15	14	..	..	..	..	..	..	..	..	..	..	..	..	..	..	52	107
87	59	32	25	13	..	..	..	..	..	..	..	..	..	..	..	..	..	..	50	96
88	156	114	28	19	..	..	8	9	..	..	..	..	..	..	..	..	..	..	127	184
89	4	..	..	..	..	..	2	..	..	..		..	..	..	..	..	9	1	65	27
90	30	22	..	..	..	..	..	..	..	..	..	..	..	..	..	..	..	..	33	34

Sl. No.	District/Subdivision/Taluk/ Police Station/Village/Town		Area in Sq. miles/ acres	Occupied residential houses		Total No. of persons enumerated			Scheduled Castes		Scheduled Tribes		Literate and educated persons		Total Workers (I—IX)	
				No. of Houses	No. of House-holds	P	M	F	M	F	M	F	M	F	M	F
1	2		3	4	5	6	7	8	9	10	11	12	13	14	15	16
91	Maliguda R	..	113·00	18	18	98	47	51	..	..	1	4	..	..	28	27
92	Makigud R	..	713·00	25	25	106	67	39	..	..	27	15	..	..	51	22
93	Pakkuguda R	..	73·00	5	5	17	9	8	..	..	9	8	..	..	6	4
94	Pekkajholla	..	363·00	52	52	204	111	93	..	..	46	40	1	..	65	21
95	Rautoput	..	83·00	6	6	25	15	10	..	..	..	..	..	..	7	5
96	Sisaputtguda	..	63·00	12	12	39	21	18	..	..	..	..	1	..	17	14
97	Sindhiput	..	43·00	15	15	53	25	28	..	..	2	1	3	..	19	..
98	Kutruput	..	121·00	19	19	72	39	33	10	9	..	..	4	..	20	..
99	Khalpadi	...	2,375·43	65	65	245	117	128	..	..	117	128	..	..	117	128
100	Lenjiguda	...	183·00	29	29	89	45	44	..	..	45	44	..	...	45	44
101	Dumriguda	..	371·37	5	5	17	10	7	1	2	9	5	..	..	7	4
102	Kondoputraghati R	..	638·29	18	18	89	45	44	..	..	45	44	..	..	28	18
103	Charangul P	..	3,319·42	88	88	353	175	178	..	..	132	126	19	..	106	27
104	Chalapari	..	550·89	61	61	198	107	91	..	..	98	78	..	..	88	72
105	Janniguda P,R	...	934·51	60	60	199	92	107	27	22	18	19	24	...	63	56
106	Mantriput	..	103·00	23	23	109	54	55	..	..	43	43	1	...	38	33
107	Sunabeda Po	...	273·00	50	50	272	211	61	34	34	89	14	151	15	67	55
108	Budaput	..	99·00	36	36	138	67	71	..	..	48	48	10	..	54	27
109	Pakhanaput	..	782·64	8	8	37	18	19	..	..	18	19	..	..	13	5
110	Mukhibedai	..	1,652·62	71	71	328	167	161	9	8	83	80	5	..	111	92
111	Koragud	..	143·00	15	15	86	43	43	..	..	43	43	...	..	33	24
112	Jomtaput	..	219·00	60	60	200	103	97	2	4	101	93	...	..	67	13
113	Culelguda R	...	303·00	35	38	191	92	99	..	...	92	99	7	..	61	23
114	Sigraiput	...	239·00	7	7	36	16	20	..	..	..	..	1	..	13	15
115	Sannobadingi	...	243·00	57	57	249	135	114	29	31	72	57	5	..	115	71
116	Dolaivalasa	..	115·00	27	27	116	61	55	..	...	..	..	10	..	37	5
117	Dangisiguda	...	115·00	8	8	37	19	18	19	18	..	..	..	..	11	6
118	Jamikiguda R	..	109·00	12	12	52	28	24	..	..	28	24	2	..	16	10
119	Badaliguda R	..	183·00	6	6	27	10	17	..	..	..	..	..	..	7	7
120	Phullogochopadar R	...	401·00	5	5	20	10	10	..	...	10	10	..	..	8	10

contd.

Sl. No.	Workers I As Cultivator		II As Agricultural Labourer		III In Mining, Quarrying, etc.		IV At Household Industry		V In Manufacturing other than Household Industry		VI In Construction		VII In Trade and Commerce		VIII In Transport, Storage and Communications		IX In Other Services		X Non-workers	
	M	F	M	F	M	F	M	F	M	F	M	F	M	F	M	F	M	F	M	F
1	17	18	19	20	21	22	23	24	25	26	27	28	29	30	31	32	33	34	35	36
91	28	27	..	..	..	..	..	..	..	..	..	..	..	..	..	..	..	..	19	24
92	51	22	..	..	..	..	..	..	..	..	..	..	..	..	..	..	..	..	16	17
93	6	..	..	4	..	..	..	..	..	..	..	..	..	..	..	..	..	..	3	4
94	41	10	18	11	..	..	3	..	..	..	..	..	..	..	..	..	3	..	46	72
95	7	5	..	..	..	..	..	..	..	..	..	..	..	..	..	..	..	..	8	5
96	13	11	4	3	..	..	...	..	..	..	..	..	..	..	..	..	..	..	4	4
97	13	..	6	..	..	..	..	..	..	..	..	..	..	..	..	..	..	..	6	28
98	20	..	..	..	..	..	..	..	..	..	..	..	..	..	..	..	..	..	19	33
99	117	128	..	..	..	..	..	..	..	..	..	..	..		..	..	..	..	...	—
100	45	44	..	..	..	..	..	..	..	..	..	..	..	..	..	..	..	..	..	—
101	7	4	..	..	..	..	..	..	..	..	..	..	..	..	..	..	..	..	3	3
102	28	18	..	..	..	..	..	..	..	..	..	..	..	..	..	..	..	..	17	26
103	73	16	30	11	..	..	3	..	..	..	..	..	..	..	..	..	..	..	69	151
104	81	66	4	..	..	..	..	..	..	..	..	..	..	..	..	..	3	6	19	19
105	55	56	8	..	..	..	..	..	..	..	..	..	..	..	..	..	..	..	29	51
106	28	27	6	3	..	..	4	3	..	..	..	..	..	..	..	..	..	..	16	22
107	40	55	..	..	..	..	..	..	..	..	..	..	..	..	..	..	27	..	144	6
108	37	18	17	9	..	..	..	..	..	..	..	..	..	..	..	..	..	..	13	44
109	13	5	..	..	..	..	..	..	..	..	..	..	..	..	..	..	..	..	5	14
110	99	88	10	..	..	..	2	4	..	..	..	..	..	..	..	..	..	..	56	69
111	33	24	..	..	..	..	..	..	..	..	..	..	..	..	..	..	..	..	10	19
112	67	13	..	..	..	..	..	..	..	..	..	..	..	..	..	..	..	..	36	84
113	38	13	23	10	..	..	..	..	..	..	..	..	..	..	..	..	..	..	31	76
114	13	15	..	..	..	..	..	..	..	..	..	..	..	..	..	..	..		3	5
115	104	66	6	..	1	..	..	..	..	..	..	..	..	5	..	..	4	...	30	43
116	29	5	..	...	..	..	8	..	..	..	..	..	..	..	..	..	..	..	24	50
117	11	6	..	..	..	..	..	..	..	..	..	..	..	..	..	..	..	..	8	12
118	10	4	6	6	..	..	..	..	..	..	..	..	..	...	..	..	..	..	12	14
119	7	2	...	..	..	..	..	5	..	..	..	..	...	..	...	..	...	..	3	10
120	...	..	8	10	..	..	..	..	..	..	..	..	..	..	..	..	..	..	2	...

VILLAGE DIRECTORY—SEMILIGUDA PS

Sl. No.	District/Subdivision/Taluk/ Police Station/Village/Town		Area in Sq. miles/ acres	Occupied residential houses		Total No. of persons enumerated			Scheduled Castes		Scheduled Tribes		Literate and educated persons		Total Workers (I—IX)	
				No. of Houses	No. of House-holds	P	M	F	M	F	M	F	M	F	M	F
1	2		3	4	5	6	7	8	9	10	11	12	13	14	15	16
121	Gochomangri	..	195·00	32	32	170	85	85	2	3	83	82	..	..	51	38
122	Chintala mahjari	..	1,215·00	59	59	301	152	149	7	8	144	139	8	..	93	86
123	Narasingpadar R	..	185·90	91	91	433	222	211	31	35	188	175	8	..	135	115
124	Khajiriguda	..	187·00	12	12	55	28	27	1	4	27	23	..	..	22	23
125	Chikalamari R	..	321·00	7	7	42	20	22	..	..	20	22	..	..	11	14
126	Halbeda	..	107·00	18	18	65	38	27	..	..	15	12	..	..	22	20
127	Sidari	..	185·00	32	33	153	78	75	4	3	74	72	..	..	56	50
128	Hirijummipadar R	..	101·00	8	8	35	19	16	..	..	19	16	..	..	10	8
129	Ambagan R	..	2,262·00	40	40	169	86	83	..	..	86	83	..	..	69	55
130	Dadababinga	..	97·00	88	88	350	185	165	25	22	137	118	..	..	122	106
131	Hontalput	..	223·00	13	13	47	24	23	..	..	..	..	..	..	20	18
132	Jhanajhanaguda	..	57·00	15	15	46	22	24	6	10	16	14	..	..	15	11
133	Kumbhiguda	..	97·00	4	4	15	6	9	..	..	..	..	..	..	3	3
134	Kumbharoguda	..	503·00	19	19	85	49	36	..	..	..	..	15	..	27	22
135	Khagodora	..	184·58	37	37	124	76	48	6	2	70	46	..	..	52	32
136	Kakimaliguda R	..	49·00	24	24	100	49	51	17	16	32	35	..	..	34	3
137	Phulodaba	..	105·00	35	35	162	84	78	2	3	80	75	..	..	56	42
138	Godthi	..	63·00	35	35	170	96	74	..	...	15	12	2	..	46	8
139	Sakaiguda	..	63·00	30	30	129	63	66	..	...	45	43	..	..	43	6
140	Khajapodoroguda	..	69·00	22	22	120	59	61	2	3	27	18	2	..	45	37
141	Pilijuhoridipadar	..	63·00	60	60	211	113	98	...	...	...	...	..	..	67	54
142	Gumelpadar	..	103·00	17	17	62	33	29	..	...	33	29	..	..	18	17
143	Kakiniguda R	..	63·00	28	28	141	70	71	...	...	70	71	..	..	47	44
144	Pulloput	..	83·00	74	74	299	152	147	40	43	110	100	..	..	118	107
145	Khodobiri	..	63·00	15	15	79	39	40	..	4	39	36	..	..	22	20
146	Panasoput P	..	63·00	42	42	169	91	78	19	15	68	60	2	..	62	32
147	Rusaiput P	..	1,182·50	21	21	74	40	34	..	..	1	3	..	..	26	10

concld.

Sl. No.	Workers																		Non-workers	
	I As Cultivator		II As Agricultural Labourer		III In Mining, Quarrying, etc.		IV At Household Industry		V In Manufacturing other than Household Industry		VI In Construction		VII In Trade and Commerce		VIII In Transport, Storage and Communications		IX In Other Services		X	
	M	F	M	F	M	F	M	F	M	F	M	F	M	F	M	F	M	F	M	F
1	*17*	*18*	*19*	*20*	*21*	*22*	*23*	*24*	*25*	*26*	*27*	*28*	*29*	*30*	*31*	*32*	*33*	*34*	*35*	*36*
121	43	19	8	19	..	..	..	..	..	..	..	..	..	..	..	..	..	..	34	47
122	72	..	19	86	..	..	..	..	..	..	..	..	..	..	..	..	2	..	59	63
123	125	..	9	114	..	..	..	1	..	..	..	..	..	..	..	..	1	..	87	96
124	14	13	8	10	..	..	..	..	..	..	..	..	..	..	..	..	..	..	6	4
125	11	..	..	14	..	..	..	..	..	..	..	..	..	..	..	..	..	..	9	8
126	..	..	22	20	..	..	..	..	..	..	..	..	..	..	..	..	..	..	16	7
127	33	26	23	24	..	..	..	..	..	..	..	..	..	..	..	..	..	..	22	25
128	5	..	5	8	..	..	..	..	..	..	..	..	..	..	..	..	..	..	9	8
129	69	55	..	..	..	..	..	..	..	..	..	..	..	..	..	..	..	..	17	28
130	119	106	..	..	..	..	..	..	..	..	..	..	..	..	..	..	3	..	63	59
131	20	18	..	..	..	..	..	..	..	..	..	..	..	..	..	..	..	..	4	5
132	5	..	10	11	..	..	..	..	..	..	..	..	..	..	..	..	..	..	7	13
133	3	3	..	..	..	..	..	..	..	..	..	..	..	..	..	..	..	..	3	6
134	14	11	..	3	..	..	13	8	..	..	..	..	..	..	..	..	..	..	22	14
135	20	2	30	28	..	..	..	2	..	..	..	..	..	..	..	..	2	..	24	16
136	25	..	9	3	..	..	..	..	..	..	..	..	..	..	..	..	..	..	15	48
137	30	12	12	21	..	..	..	..	..	..	..	..	..	..	..	..	14	9	28	36
138	46	8	..	..	..	..	..	..	..	..	..	..	..	..	..	..	..	..	50	66
139	43	6	..	..	..	..	..	..	..	..	..	..	..	..	..	..	..	..	20	60
140	35	37	6	..	..	..	2	..	..	..	2	..	..	..	..	..	..	..	14	24
141	34	27	29	27	..	..	4	..	..	..	..	..	..	..	..	..	..	..	46	44
142	14	14	4	3	..	..	..	..	..	..	..	..	..	..	..	..	..	..	15	12
143	47	44	..	..	..	..	..	..	..	..	..	..	..	..	..	..	..	..	23	27
144	118	105	..	..	..	..	..	..	..	..	..	..	..	..	..	..	..	2	34	40
145	8	9	10	8	..	..	4	3	..	..	..	..	..	..	..	..	..	..	17	20
146	36	26	24	6	..	..	..	..	..	..	..	..	..	..	..	..	2	..	29	46
147	23	6	3	4	..	..	..	..	..	..	..	..	..	..	..	..	..	..	14	24

LIST OF UNINHABITED VILLAGES—SEMILIGUDA PS

Sl. No.	Names of Villages	Sl. No.	Names of Villages
148	Hatimundaguda	178	Dobuput
149	Kantaguda	179	Champaguda
150	Rajubedai	180	Koligam
151	Tentuliguda	181	Gandaguda
152	Bedaipatraput	182	Onguru
153	Khalobari	183	Bokadaguda
154	Podapadapuansi	184	Goudoguda
155	Bondhuguda	185	Khojiriguda
156	Pangguda	186	Borobanput
157	Godiguda	187	Kudaput
158	Maliguda	188	Pujariput
159	Chulpadi	189	Thaliguda
160	Gandoguda	190	Kakidiguda
161	Kanti	191	Pakarput
162	Chorimaliput	192	Paiput
163	Oriputraghati	193	Dhulimduja
164	Bodigan	194	Majariguda
165	Kaduvalasa	195	Sunabeda
166	Dolaivalasa	196	Pandroput
167	Sikaiguda	197	Pedadodaji
168	Peddabadingi	198	Charanga
169	Laptuput	199	Kutarput
170	Tatopadarguda	200	Michiloguda
171	Kumiguda	201	Godoliguda
172	Jankorivolasa	202	Kalujajhola
173	Bechampapodoro	203	Mahulokona
174	Bechikolaganandi	204	Bilansil
175	Khamalanda	205	Kenas
176	Charliguda	206	Bandiput
177	Charangal		

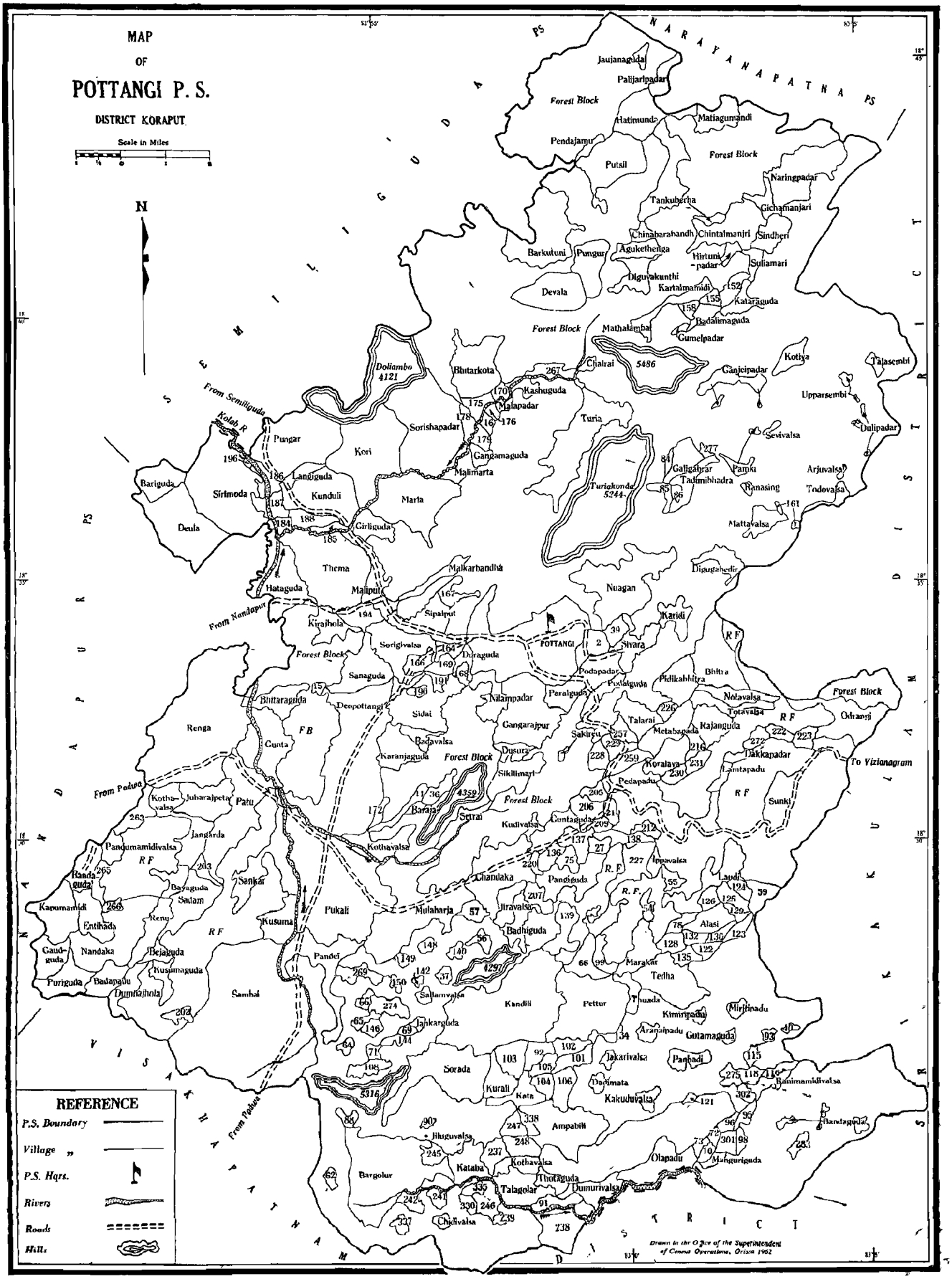
MAP
OF
POTTANGI P. S.
DISTRICT KORAPUT
Scale in Miles
N
REFERENCE
P.S. Boundary
Village "
P.S. Hqrs.
Rivers
Roads
Hills
Drawn in the Office of the Superintendent of Census Operations, Orissa 1962
Jaujanaguda
Palijaripadar
Forest Block
Hatimunda
Matiagumandi
Pendajamu
Putsil
Naringpadar
Tankuberha
Gichamanjari
Chinabarabandh
Chintalmanjri
Sindheri
Barkutuni
Pungur
Agukethenga
Hirtunipadar
Suliamari
Diguvakunthi
Devala
Kartalmamidi
Kataraguda
Badalimaguda
Mathalamba
Gumelpadar
Kotiya
Tajasembi
Dollambo 4121
Bhitarkota
Chairai
5486
Ganjeipadar
Upparsembi
From Semiliguda
Kolab R
Kashuguda
Malapadar
Turia
Dulipadar
Sorishapadar
Sevivalsa
Pungar
Kori
Gangamaguda
Malimarta
Turiakonda 5244
Gallighar
Pamki
Arjuvalsa
Tadimibhadra
Ranasing
Todovalsa
Bariguda
Sirimoda
Langiguda
Kunduli
Marla
Mattavalsa
Deula
Girlinguda
Thema
Malkarbandha
Digagahedir
Hataguda
Maliput
Nuagan
From Nandapur
Sipaiput
Karidi
Kiraihola
Sorigivalsa
POTTANGI
Nivara
Forest Block
Duraguda
Podapadar
Sanaguda
Pidikabhitra
Bhitra
Bhittaraguda
Deopottangi
Nilampadar
Peralguda
Notavalsa
Totavalsa
Forest Block
Sidai
Talarai
Odramgi
Renga
Gangarajpur
Metabagada
Rajanguda
Gunta
Badavalsa
Sakiru
Karanjaguda
Forest Block
Dusura
Koralaya
Dakkapadar
To Vizianagram
From Padua
Sikilimari
Lamtapadu
Kotha-valsa
Juharajpeta
Patu
Pedapadu
Barajar
Sutrai
Kudivalsa
Cuntaguda
Sunki
Jangarda
Kothavalsa
Pandumamidivalsa
Chandaka
Pandiguda
Imavalsa
Randa guda
Bayaguda
Sankar
Sadam
Kapumamidi
Mulaharja
Jiravalsa
Laudi
Entikada
Renu
Pukali
Kusuma
Badhiguda
Alasi
Gaud-guda
Nandaka
Bejaguda
Pandel
Marakar
Kusumaguda
Tedha
Puriguda
Badapadu
Dumriajhola
Sambal
Sallamvalsa
Kandili
Pettur
Thuada
Kimiripadu
Miriginadu
Jankarguda
Aranaipadu
Gutamaguda
Sorada
Jakarivalsa
Panbadi
Kurali
Kata
Kakuduvalsa
Banimamidivalsa
Ampabili
Bandaguda
Jiliguvalsa
Olapadu
Manguriguda
Bargolur
Kataba
Kothavalsa
Thottaguda
Talagolar
Dumurivalsa
Chidivalsa
From Padua

VILLAGE DIRECTORY

OF

POTTANGI POLICE STATION

IN

KORAPUT SUBDIVISION

Sl. No.	District/Subdivision/Taluk/ Police Station/Village/Town		Area in Sq. miles/ acres	Occupied residential houses		Total No. of persons enumerated			Scheduled Castes		Scheduled Tribes		Literate and educated persons		Total Workers (I—IX)	
				No. of Houses	No. of House-holds	P	M	F	M	F	M	F	M	F	M	F
1	2		3	4	5	6	7	8	9	10	11	12	13	14	15	16
	Pottangi PS	..	**323.00**	**8,107**	**8,147**	**34,904**	**18,141**	**16,763**	**1,342**	**1,104**	**12,777**	**12,635**	**671**	**72**	**12,305**	**8,138**
	VILLAGES															
1	Sidai	..	965·00	41	42	175	95	80	3	3	92	77	..	..	66	55
2	Lenjiguda	..	96·00	22	22	91	38	53	..	..	..	1	..	..	28	36
3	Nilampadar	..	378·00	75	75	235	117	118	..	..	93	91	..	..	87	82
4	Gunta	..	760·00	49	49	186	88	98	41	52	47	46	..	..	73	71
5	Salapaguda	..	1,215·00	39	42	197	103	94	..	..	103	94	..	..	66	53
6	Kejarakata	..	1,330·00	36	36	174	79	95	..	...	69	75	6	..	51	45
7	Deopottangi Po	..	1,116·00	128	128	637	337	300	65	45	131	133	25	..	197	162
8	Kopatavalsa	..	1,069·00	32	32	161	82	79	..	..	72	79	6	..	44	30
9	Malimarta P	..	1,360·00	67	69	336	174	162	57	47	10	1	7	..	121	92
10	Metavalsa	..	412·00	4	4	17	7	10	..	..	7	10	..	..	6	...
11	Gunjipadu	..	96·00	16	16	82	43	39	..	...	43	39	..	..	26	28
12	Sipaiput P. R	..	708·00	50	50	205	111	94	..	..	97	58	2	..	74	47
13	Sorigivalsa alias Sorigiguda	..	616·00	22	23	121	59	62	8	9	51	53	..	..	43	34
14	Marla	..	682·00	69	72	344	165	179	..	..	115	119	..	..	112	118
15	Dumuriguda	..	1,700·00	21	21	58	32	26	..	..	32	26	..	..	30	25
16	Jamukota	..	1,495·00	34	35	172	105	67	..	..	105	67	..	..	47	24
17	Kirajhola	..	1,593·00	39	39	198	102	96	..	..	92	85	1	..	64	48
18	Thema R	..	620·00	93	93	399	217	182	..	..	70	65	10	..	114	44
19	Kunduli P, S, Po., R	..	360·00	165	165	645	345	300	85	73	53	76	38	7	217	153
20	Kothavalsa	..	260·00	16	16	96	54	42	35	29	19	13	3	..	37	29
21	Kori	..	150·00	6	6	32	16	16	..	..	16	16	..	..	10	9
22	Dusura	..	140·00	52	52	248	116	132	..	..	111	126	..	..	90	94
23	Malkarbandha	..	130·00	35	35	128	67	61	..	..	66	59	1	..	28	2
24	Turia	..	430·00	86	86	441	236	205	..	..	236	205	..	..	153	142
25	Gebedir	..	440·00	15	15	77	41	36	..	..	35	27	..	..	34	28
26	Mathalamba	..	333·00	8	8	113	61	52	..	..	61	52	..	..	36	22
27	Mulavalsa	..	250·00	14	14	40	24	16	..	..	24	16	..	..	16	..
28	Sirimoda	..	933·00	75	75	277	146	131	21	15	7	21	..	..	108	92
29	Kashuguda	..	176·00	20	20	102	54	48	3	4	51	44	1	..	31	27
30	Pungur S	..	973·00	88	90	438	235	203	41	40	169	160	20	4	100	19

contd.

Sl. No.	Workers																		Non-workers	
	I As Cultivator		II As Agricultural Labourer		III In Mining, Quarrying, etc.		IV At Household Industry		V In Manufacturing other than Household Industry		VI In Construction		VII In Trade and Commerce		VIII In Transport, Storage and Communications		IX In Other Services		X	
	M	F	M	F	M	F	M	F	M	F	M	F	M	F	M	F	M	F	M	F
1	17	18	19	20	21	22	23	24	25	26	27	28	29	30	31	32	33	34	35	36
	8,169	**4,975**	**3,624**	**3,026**	**54**	**9**	**62**	**25**	**1**	**3**	**5**	**3**	**10**	**1**	**11**	..	**369**	**95**	**5,836**	**8,625**
1	27	20	38	35	..	..	..	..	..	..	..	..	..	..	..	..	1	..	29	25
2	21	21	7	15	..	..	..	..	..	..	..	..	..	..	..	..	..	..	10	17
3	62	55	25	27	..	..	..	..	..	..	..	..	..	..	..	..	..	..	30	36
4	34	30	39	41	..	..	..	..	..	..	..	..	..	..	..	..	..	..	15	27
5	65	51	1	2	..	..	..	..	..	..	..	..	..	..	..	..	..	..	37	41
6	51	45	..	..	..	..	..	..	..	..	..	..	..	..	..	..	..	..	28	50
7	104	11	93	151	..	..	..	..	..	..	..	..	..	..	..	..	..	..	140	138
8	44	30	..	..	..	..	..	..	..	..	..	..	..	..	..	..	..	..	38	49
9	101	73	20	19	..	..	..	..	..	..	..	..	..	..	..	..	..	..	53	70
10	4	..	2	..	..	..	..	..	..	..	..	..	..	..	..	..	..	..	1	10
11	12	..	14	28	..	..	..	..	..	..	..	..	..	..	..	..	..	..	17	11
12	72	47	..	..	..	..	..	..	..	..	..	..	..	..	..	..	2	..	37	47
13	38	30	5	4	..	..	..	..	..	..	..	..	..	..	..	..	..	..	16	28
14	81	89	31	29	..	..	..	..	..	..	..	..	..	..	..	..	..	..	53	61
15	30	25	..	..	..	..	..	..	..	..	..	..	..	..	..	..	..	..	2	1
16	43	18	4	6	..	..	..	..	..	..	..	..	..	..	..	..	..	..	58	43
17	64	48	..	..	..	..	..	..	..	..	..	..	..	..	..	..	..	..	38	48
18	110	44	3	..	..	..	1	..	..	..	..	..	..	..	..	..	..	..	103	138
19	133	78	69	75	..	..	4	..	..	..	..	..	..	..	3	..	8	..	128	147
20	22	13	15	3	..	..	..	..	..	..	..	..	..	..	..	..	..	13	17	13
21	7	6	3	3	..	..	..	..	..	..	..	..	..	..	..	..	..	..	6	7
22	64	55	26	39	..	..	..	..	..	..	..	..	..	..	..	..	..	..	26	38
23	28	2	..	..	..	..	..	..	..	..	..	..	..	..	..	..	..	..	39	59
24	151	142	..	..	..	..	2	..	..	..	..	..	..	..	..	..	..	..	83	63
25	34	28	..	..	..	..	..	..	..	..	..	..	..	..	..	..	..	..	7	8
26	28	14	8	8	..	..	..	..	..	..	..	..	..	..	..	..	..	..	25	30
27	11	..	5	..	..	..	..	..	..	..	..	..	..	..	..	..	..	..	8	16
28	50	27	58	65	..	..	..	..	..	..	..	..	..	..	..	..	..	..	38	39
29	10	7	21	20	..	..	..	..	..	..	..	..	..	..	..	..	..	..	23	21
30	47	4	53	15	..	..	..	..	..	..	..	..	..	..	..	..	..	..	135	184

Sl. No.	District/Subdivision/Taluk/ Police Station/Village/Town	Area in Sq. miles/ acres	Occupied residential houses		Total No. of persons enumerated			Scheduled Castes		Scheduled Tribes		Literate and educated persons		Total Workers (I—IX)	
			No. of Houses	No. of Households	P	M	F	M	F	M	F	M	F	M	F
1	2	3	4	5	6	7	8	9	10	11	12	13	14	15	16
31	Maliput P, R	624·00	70	70	351	172	179	..	..	84	83	10	1	96	27
32	Sorishapadar P	993·00	55	56	279	154	125	41	26	41	32	20	..	109	70
33	Bhitarkota	288·00	58	58	292	141	151	1	2	90	149	4	1	98	69
34	Nuagan	912·00	32	33	135	76	59	7	4	69	55	..	..	62	45
35	Pottangi P, M, D, S, Po,R	100·00	149	149	570	291	279	35	21	14	68	90	31	183	70
36	Batiguda	1,073·00	27	27	78	42	36	..	..	42	36	...	...	40	31
37	Koraguda	80·00	10	10	47	23	24	..	..	23	24	...	...	16	16
38	Badhiguda (Bandhaguda)	112·00	6	9	44	32	12	..	..	32	12	...	...	12	..
39	Sesaguda	809·00	58	58	330	154	176	..	..	104	176	...	...	116	107
40	Bangarguda	960·00	10	10	30	15	15	..	..	..	..	...	..	6	1
41	Chandaka S, Po	1,851·00	105	105	484	252	232	59	34	73	76	41	..	153	..
42	Pukali Po	2,381·00	259	259	1,071	535	536	108	79	168	200	43	13	342	270
43	Sankar P	2,046·00	92	92	417	209	208	..	..	169	201	13	2	147	142
44	Mulabarja S	438·00	295	298	1,223	631	592	2	4	424	518	7	..	478	405
45	Sambai P	1,107·00	27	27	106	56	50	10	6	38	38	7	..	37	34
46	Pandei P	1,421·00	125	125	618	309	309	26	20	283	289	41	..	210	194
47	Puriguda	165·00	8	8	46	29	17	..	..	29	17	..	..	22	11
48	Kusuma	479·00	65	65	310	147	163	..	..	147	163	17	..	100	106
49	Sadam	1,015·00	86	86	437	222	215	11	5	120	203	1	..	153	136
50	Kudivalsa	245·00	5	5	15	8	7	..	..	8	..	..	..	6	..
51	Patu P	1,419·09	128	128	599	305	294	1	1	110	250	3	..	198	185
52	Sunki P, Po, R	873·00	64	64	199	103	96	80	53	..	..	47	1	51	4
53	Pidikabhitra	644·00	7	7	18	10	8	..	..	10	8	..	..	8	1
54	Gaudguda	411·00	15	15	48	28	20	..	..	28	20	..	..	18	..
55	Patalauri R	144·00	12	12	40	18	22	..	..	18	22	..	...	10	..
56	Mangaiagumi	1,362·00	7	7	30	17	13	..	..	17	13	..	..	8	1
57	Ponchamanugudi	160·00	8	8	43	20	23	..	..	16	23	..	..	14	..
58	Marakar	1,361·00	24	24	93	55	38	..	..	..	..	4	..	31	3
59	Puliguntha	214·00	6	6	29	16	13	..	..	16	13	..	..	13	9
60	Laudi P	907·00	43	43	191	95	96	48	43	..	..	17	..	34	2

contd.

Sl. No.	Workers																	
	I As Cultivator		II As Agricultural Labourer		III In Mining, Quarrying, etc.		IV At Household Industry		V In Manufacturing other than Household Industry		VI In Construction		VII In Trade and Commerce		VIII In Transport, Storage and Communications		IX In Other Services		X Non-workers	
	M	F	M	F	M	F	M	F	M	F	M	F	M	F	M	F	M	F	M	F
1	17	18	19	20	21	22	23	24	25	26	27	28	29	30	31	32	33	34	35	36
31	94	27	..	..	..	..	..	..	..	..	..	..	..	..	..	..	2	..	76	152
32	79	47	22	23	..	..	8	..	..	..	..	..	..	..	..	..	..	..	45	55
33	64	40	34	29	..	..	..	..	..	..	..	..	..	..	..	..	..	..	43	82
34	54	40	8	5	..	..	..	..	..	..	..	..	..	..	..	..	..	..	14	14
35	34	5	64	63	..	..	..	..	..	..	..	..	..	..	5	..	80	2	108	209
36	28	23	12	8	..	..	..	..	..	..	..	..	..	..	..	..	..	..	2	5
37	11	10	5	6	..	..	..	..	..	..	..	..	..	..	..	..	..	..	7	8
38	7	..	5	..	..	..	..	..	..	..	..	..	..	..	..	..	..	..	20	12
39	69	70	47	37	..	..	..	..	..	..	..	..	..	..	..	..	..	..	38	69
40	6	1	..	..	..	..	..	..	..	..	..	..	..	..	..	..	..	..	9	14
41	105	..	48	..	..	..	..	..	..	..	..	..	..	..	..	..	..	..	99	232
42	188	152	146	105	..	..	2	2	..	..	..	..	2	..	1	..	3	11	193	266
43	111	110	33	28	..	..	3	3	..	..	..	..	..	..	..	..	..	1	62	66
44	375	304	99	101	..	..	3	..	..	..	..	..	..	..	1	..	..	..	153	187
45	29	26	3	5	3	3	1	..	..	..	..	..	..	..	..	..	1	..	19	16
46	195	178	8	16	6	..	..	..	..	..	..	..	..	..	..	..	1	..	99	115
47	21	11	1	..	..	..	..	..	..	..	..	..	..	..	..	..	..	..	7	6
48	97	104	3	..	..	2	..	..	..	..	..	..	..	..	..	..	..	..	47	57
49	94	80	59	56	..	..	..	..	..	..	..	..	..	..	..	..	..	..	69	79
50	3	..	3	..	..	..	..	..	..	..	..	..	..	..	..	..	..	..	2	7
51	127	120	65	60	..	..	6	5	..	..	..	..	..	..	..	..	..	..	107	109
52	4	..	..	..	3	..	..	1	..	..	..	..	4	..	..	..	40	3	52	92
53	8	1	..	..	..	..	..	..	..	..	..	..	..	..	..	..	..	..	2	7
54	8	..	..	..	..	..	..	..	..	..	..	..	..	..	..	..	10	..	10	20
55	7	..	..	..	..	..	..	..	..	..	..	..	3	..	..	..	..	..	8	22
56	3	1	..	..	..	..	..	..	..	..	5	..	..	..	..	..	..	..	9	12
57	4	..	..	..	..	..	..	..	..	..	..	..	..	..	..	..	10	..	6	23
58	28	3	3	..	..	..	..	..	..	..	..	..	..	..	..	..	..	..	24	35
59	11	7	2	2	..	..	..	..	..	..	..	..	..	..	..	..	..	..	3	4
60	15	..	..	..	..	..	..	..	..	..	..	..	..	..	..	..	19	2	61	94

Sl. No.	District/Subdivision/Taluk/ Police Station/Village/Town	Area in Sq. miles/ acres	Occupied residential houses		Total No. of persons enumerated			Scheduled Castes		Scheduled Tribes		Literate and educated persons		Total Workers (I—IX)	
			No. of Houses	No. of House-holds	P	M	F	M	F	M	F	M	F	M	F
1	2	3	4	5	6	7	8	9	10	11	12	13	14	15	16
61	Odrangi R	.. 298·00	16	16	49	27	22	27	22	..	..	..	..	17	..
62	Kamiripadu	.. 263·00	15	15	73	45	28	15	10	30	18	...	..	31	22
63	Kapumamidi	.. 263·00	8	8	35	18	17	..	..	18	17	...	..	12	14
64	Padmapur	.. 1,003·00	40	40	188	88	100	46	59	42	41	1	..	63	9
65	Musarlipada	.. 33·00	4	4	11	5	6	..	..	5	6	..	..	5	..
66	Raipada	.. 166·00	15	15	69	37	32	..	..	37	32	..	..	33	5
67	Hataguda	.. 710·00	14	14	46	23	23	..	..	20	21	..	..	22	20
68	Phullavalsa	.. 775·00	15	15	44	27	17	..	..	27	17	..	..	22	3
69	Metakavali	.. 1,336·00	18	18	62	37	25	..	..	37	25	..	..	25	1
70	Pettur	.. 612·00	40	40	181	87	94	26	15	25	21	4	..	64	4
71	Adtiga	.. 347·00	9	9	35	19	16	..	..	19	16	...	..	15	6
72	Marballi	.. 99·00	4	4	16	10	6	..	..	10	6	...	..	8	1
73	Gondhivalsa	.. 198·00	17	17	83	41	42	2	1	37	41	...	..	32	23
74	Ampabili Po	.. 2,304·00	20	20	90	48	42	..	..	42	48	..	...	30	35
75	Guntaguda	.. 742·00	6	6	20	10	10	..	..	10	10	..	...	8	8
76	Bankakanda	.. 123·00	4	4	10	5	5	...	...	5	5	..	...	5	4
77	Kata	.. 841·00	21	21	99	55	44	...	...	44	39	..	...	39	36
78	Debatha	.. 276·00	19	19	56	27	29	..	...	27	29	...	..	19	..
79	Sivara	.. 429·00	56	56	255	131	124	..	...	131	124	...	..	87	85
80	Gangarajpur P, R	.. 3,030·00	88	88	408	206	202	95	84	111	118	27	2	125	122
81	Karidi	.. 264·00	56	56	222	120	102	8	5	97	97	...	..	91	74
82	Chidivalsa	.. 49·00	7	7	32	16	16	...	...	16	16	...	..	11	..
83	Godigudivalsa	.. 495·00	12	12	50	30	20	..	...	30	20	..	...	24	15
84	Sankupadu	.. 841·00	18	18	86	42	44	..	..	42	44	..	..	30	..
85	Ippamamidivalsa	.. 66·00	7	7	28	14	14	..	..	14	14	..	...	9	9
86	Vootrilava	.. 66·00	2	2	11	6	5	..	..	6	5	..	..	4	2
87	Mattavalsa	.. 83·00	4	4	18	7	11	..	..	7	11	..	..	7	...
88	Aregolar	.. 1,654·00	29	30	143	84	59	..	..	84	59	..	..	71	48
89	Digugolaru	.. 841·00	49	49	149	71	78	..	..	71	78	..	..	64	70
90	Kataba	.. 545·00	24	24	87	48	39	...	..	48	39	..	..	27	25

contd.

Sl. No.	Workers																			
	I As Cultivator		II As Agricultural Labourer		III In Mining, Quarrying, etc.		IV At Household Industry		V In Manufacturing other than Household Industry		VI In Construction		VII In Trade and Commerce		VIII In Transport, Storage and Communications		IX In Other Services		X Non-workers	
	M	F	M	F	M	F	M	F	M	F	M	F	M	F	M	F	M	F	M	F
1	17	18	19	20	21	22	23	24	25	26	27	28	29	30	31	32	33	34	35	36
61	11	..	..	..	..	..	..	..	..	..	..	..	..	..	..	..	6	..	10	22
62	31	20	..	2	..	..	..	..	..	..	..	..	..	..	..	..	..	..	14	6
63	10	10	2	4	..	..	..	..	..	..	..	..	..	..	..	..	..	..	6	3
64	43	9	..	..	..	..	..	..	..	..	..	..	..	..	..	..	20	..	25	91
65	3	..	..	..	..	..	..	..	..	..	..	..	..	..	..	..	2	..	..	6
66	33	5	..	..	..	..	..	..	..	..	..	..	..	..	..	..	..	..	4	27
67	18	16	4	4	..	..	..	..	..	..	..	..	..	..	..	..	..	..	1	3
68	18	3	3	..	..	..	..	..	..	..	..	..	..	..	..	..	1	..	5	14
69	19	1	..	..	..	..	..	..	..	..	..	..	..	..	..	..	6	..	12	24
70	49	4	..	..	..	..	..	..	..	..	..	..	..	..	..	..	15	..	23	90
71	15	6	..	..	..	..	..	..	..	..	..	..	..	..	..	..	..	..	4	10
72	3	..	5	1	..	..	..	..	..	..	..	..	..	..	..	..	..	..	2	5
73	30	23	..	..	..	..	..	..	..	..	..	..	..	..	..	..	2	..	9	19
74	26	35	4	..	..	..	..	..	..	..	..	..	..	..	..	..	..	..	12	13
75	7	6	1	2	..	..	..	..	..	..	..	..	..	..	..	..	..	..	2	2
76	5	4	..	..	..	..	..	..	..	..	..	..	..	..	..	..	..	..	..	1
77	28	26	11	9	..	..	..	..	..	..	..	..	..	1	..	..	..	..	16	8
78	4	..	..	..	..	..	..	..	..	..	..	..	..	..	..	..	15	..	8	29
79	76	76	11	9	..	..	..	..	..	..	..	..	..	..	..	..	..	..	44	39
80	87	71	31	49	2	..	2	2	..	..	..	..	..	..	..	..	3	..	81	80
81	50	43	41	31	..	..	..	..	..	..	..	..	..	..	..	..	..	..	29	28
82	11	..	..	..	..	..	..	..	..	..	..	..	..	..	..	..	..	..	5	16
83	12	6	12	9	..	..	..	..	..	..	..	..	..	..	..	..	..	..	6	5
84	16	..	14	..	..	..	..	..	..	..	..	..	..	..	..	..	..	..	12	44
85	..	..	9	9	..	..	..	..	..	..	..	..	..	..	..	..	..	..	5	5
86	1	..	3	2	..	..	..	..	..	..	..	..	..	..	..	..	..	..	2	3
87	3	..	4	..	..	..	..	..	..	..	..	..	..	..	..	..	..	..	..	11
88	32	2	39	46	..	..	..	..	..	..	..	..	..	..	..	..	..	..	13	11
89	14	6	50	64	..	..	..	..	..	..	..	..	..	..	..	..	..	..	7	8
90	14	..	13	25	..	..	..	..	..	..	..	..	..	..	..	..	..	..	21	14

Sl. No.	District/Subdivision/Taluk/ Police Station/Village/Town	Area in Sq. miles/ acres	Occupied residential houses		Total No. of persons enumerated			Scheduled Castes		Scheduled Tribes		Literate and educated persons		Total Workers (I—IX)	
			No. of Houses	No. of House-holds	P	M	F	M	F	M	F	M	F	M	F
1	2	3	4	5	6	7	8	9	10	11	12	13	14	15	16
91	Sikapar ..	1,089·00	20	20	100	60	40	..	..	60	40	..	..	59	40
92	Kurali ..	511·00	23	23	104	53	51	11	6	42	45	..	..	39	29
93	Kataputibandh ..	132·00	9	9	44	22	22	..	2	17	13	..	..	16	13
94	Ranimamidivalsa ..	412·22	4	4	19	12	7	12	7	..	..	..	..	5	5
95	Dasarivalsa ..	231·00	12	12	60	31	29	..	..	31	29	..	..	24	15
96	Patrikundipadu ..	990·00	6	6	33	22	11	..	..	22	11	..	..	12	..
97	Manguriguda ..	66·00	8	8	49	21	28	..	..	21	28	..	..	13	11
98	Pedapaduvalsa ..	495·00	11	11	54	28	26	2	2	26	24	..	..	28	13
99	Valapeuram ..	363·00	28	28	103	56	47	..	..	..	..	..	..	23	..
100	Kakuduvalsa ..	82·00	7	7	29	16	13	..	..	..	..	..	..	13	9
101	Patamamidipadu	323·00	9	9	40	20	20	..	..	..	..	..	..	12	..
102	Kathavalsa ..	297·00	4	4	11	8	3	..	..	8	3	..	..	6	..
103	Golangaguda ..	82·00	7	7	37	18	19	..	..	4	2	..	..	10	..
104	Rajamamivalsa ..	380·00	9	9	48	27	21	..	..	..	..	..	..	17	..
105	Bisavalsa ..	49·00	6	6	24	14	10	..	..	..	..	..	..	9	..
106	Tolamamibivalsa ..	330 00	8	8	28	17	11	..	..	17	11	..	..	9	..
107	Aranaipadu ..	281·00	7	7	28	13	15	..	..	13	15	..	..	9	..
108	Sorada ..	676·00	20	20	69	33	36	..	..	33	36	..	..	27	30
109	Jakarivalsa ..	330·00	13	13	46	27	19	..	..	27	19	..	..	23	2
110	Kimiripadu ..	264·00	16	17	82	48	34	..	..	48	34	..	..	42	..
111	Miritipadu ..	116·00	7	7	27	17	10	..	..	16	10	..	..	13	1
112	Dadimata ..	280·00	7	7	32	21	11	..	..	21	11	..	..	21	5
113	Kuravalsa ..	231·00	4	4	22	11	11	..	..	10	11	..	..	9	..
114	Gutamaguda ..	132·00	2	2	10	5	5	..	..	5	5	..	..	4	..
115	Epamanguda ..	99·00	8	8	49	28	21	..	..	28	21	..	..	22	..
116	Mathavalsa ..	99·00	4	4	15	8	7	..	..	8	7	..	..	4	..
117	Bandaguda ..	330·00	5	5	18	10	8	..	..	10	8	..	..	1	..
118	Badapadu ..	99·00	15	15	67	37	30	..	..	37	30	..	..	31	..
119	Mathabhadra ..	116·00	26	26	100	56	44	..	..	32	22	..	..	42	5
120	Totavalsa ..	149·00	10	10	35	17	18	..	..	17	18	..	..	14	..

contd.

Sl. No	Workers																			
	I As Cultivator		II As Agricultural Labourer		III In Mining, Quarrying, etc.		IV At Household Industry		V In Manufacturing other than Household Industry		VI In Construction		VII In Trade and Commerce		VIII In Transport, Storage and Communications		IX In Other Services		X Non-workers	
	M	F	M	F	M	F	M	F	M	F	M	F	M	F	M	F	M	F	M	F
1	17	18	19	20	21	22	23	24	25	26	27	28	29	30	31	32	33	34	35	36
91	24	2	35	38	..	..	..	..	..	..	..	..	..	..	..	..	..	..	1	..
92	28	17	11	12	..	..	..	..	..	..	..	..	..	..	..	..	..	..	14	22
93	10	..	6	13	..	..	..	..	..	..	..	..	..	..	..	..	..	..	6	9
94	5	5	..	..	..	..	..	..	..	..	..	..	..	..	..	..	..	..	7	2
95	11	3	12	11	..	..	1	1	..	..	..	..	..	..	..	..	..	..	7	14
96	7	..	5	..	..	..	..	..	..	..	..	..	..	..	..	..	..	..	10	11
97	8	11	5	..	..	..	..	..	..	..	..	..	..	..	..	..	..	..	8	17
98	11	..	17	13	..	..	..	..	..	..	..	..	..	..	..	..	..	..	..	13
99	23	..	..	..	..	..	..	..	..	..	..	..	..	..	..	..	..	..	33	47
100	7	4	6	5	..	..	..	..	..	..	..	..	..	..	..	..	..	..	3	4
101	5	..	7	..	..	..	..	..	..	..	..	..	..	..	..	..	..	..	8	20
102	4	..	2	..	..	..	..	..	..	..	..	..	..	..	..	..	..	..	2	3
103	5	..	5	..	..	..	..	..	..	..	..	..	..	..	..	..	..	..	8	19
104	9	..	8	..	..	..	..	..	..	..	..	..	..	..	..	..	..	..	10	21
105	6	..	3	..	..	..	..	..	..	..	..	..	..	..	..	..	..	..	5	10
106	..	..	9	..	..	..	..	..	..	..	..	..	..	..	..	..	..	..	8	11
107	2	..	7	..	..	..	..	..	..	..	..	..	..	..	..	..	..	..	4	15
108	18	17	8	11	..	..	1	..	..	..	..	..	..	..	..	..	..	2	6	6
109	13	2	10	..	..	..	..	..	..	..	..	..	..	..	..	..	..	..	4	17
110	27	..	15	..	..	..	..	..	..	..	..	..	..	..	..	..	..	..	6	34
111	9	1	4	..	..	..	..	..	..	..	..	..	..	..	..	..	..	..	4	9
112	9	..	12	5	..	..	..	..	..	..	..	..	..	..	..	..	..	..	..	6
113	8	..	1	..	..	..	..	..	..	..	..	..	..	..	..	..	..	..	2	11
114	2	..	2	..	..	..	..	..	..	..	..	..	..	..	..	..	..	..	1	5
115	12	..	10	..	..	..	..	..	..	..	..	..	..	..	..	..	..	..	6	21
116	..	..	4	..	..	..	..	..	..	..	..	..	..	..	..	..	..	..	4	7
117	1	..	–	..	..	..	..	..	..	..	..	..	..	..	..	..	..	..	9	8
118	16	..	15	..	..	..	..	..	..	..	..	..	..	..	..	..	..	..	6	30
119	35	..	7	..	..	..	..	5	..	..	..	..	..	..	..	..	..	..	14	39
120	14	..	..	..	..	..	..	..	..	..	..	..	..	..	..	..	..	..	3	18

VILLAGE DIRECTORY—POTTANGI PS

Sl. No.	District/Subdivision/Taluk/ Police Station/Village/Town	Area in Sq. miles/ acres	Occupied residential houses		Total No. of persons enumerated			Scheduled Castes		Scheduled Tribes		Literate and educated persons		Total Workers (I—IX)	
			No. of Houses	No. of House-holds	P	M	F	M	F	M	F	M	F	M	F
1	2	3	4	5	6	7	8	9	10	11	12	13	14	15	16
121	Kothavalsa ..	82·00	8	8	36	21	15	..	..	21	15	..	..	16	..
122	Pollamamidi ..	198·00	3	3	13	8	5	..	..	8	5	..	..	4	1
123	Thotavalpadu ..	198·00	8	8	37	15	22	...	...	3	3	..	..	9	9
124	Gondivalsa ..	264·00	8	8	41	24	17	..	..	24	17	..	..	13	6
125	Pandivalsa ..	247·00	19	19	76	34	42	..	..	34	42	...	..	21	11
126	Gumbalvalsa ..	149·00	11	11	48	23	25	..	..	23	25	..	...	15	4
127	Bhitra ..	116·00	32	32	123	61	62	..	..	61	62	...	...	45	..
128	Uyalamamidi ..	280·00	9	9	34	14	20	..	..	9	20	..	...	10	4
129	Pansapadu ..	281·00	11	11	36	15	21	..	..	15	21	..	...	11	8
130	Chadivalsa ..	50·00	1	1	3	1	2	..	..	1	2	...	..	1	1
131	Alasi ..	198·00	7	7	23	10	13	..	..	10	13	...	...	8	9
132	Regalpa ..	330·00	13	13	58	30	28	..	..	9	10	..	..	19	5
133	Puliguntha ..	9·00	10	10	41	21	20	..	..	21	20	...	...	19	12
134	Thuada ..	90·00	39	39	145	76	69	..	..	47	44	2	...	47	7
135	Kudivalsa ..	149·00	8	8	41	18	23	..	..	16	21	1	...	14	10
136	Gunaigorja ..	330·00	3	3	14	7	7	..	..	..	..	..	..	5	1
137	Pathamdoravalsa ..	198·00	4	4	22	12	10	..	..	3	..	..	...	8	1
138	Chaintalpaduvalsa ..	132·00	9	9	57	24	33	..	..	24	33	..	..	16	..
139	Chitruvalsa ..	231·00	9	9	42	22	20	..	..	8	9	..	..	13	..
140	Missangivalsa ..	132·00	8	8	34	17	17	..	..	17	17	..	..	12	15
141	Jiravalsa ..	363·00	37	37	174	92	82	..	..	92	82	5	..	92	82
142	Grandimamidivial ..	82·00	25	25	116	57	59	..	..	57	59	2	1	33	17
143	Kilamdoraguda alias Kothavalasa ..	800·00	34	34	181	96	85	..	..	96	85	2	..	94	85
144	Kodangivalsa ..	231·00	6	6	31	14	17	..	..	14	17	1	..	12	9
145	Jankarguda ..	82·00	13	13	100	52	48	..	..	52	48	2	..	33	28
146	Sunabeda ..	99·00	28	28	124	68	56	..	..	68	56	5	..	68	56
147	Sallamvalsa ..	115·00	13	13	67	30	37	..	..	30	37	..	..	30	37
148	Jambaguda ...	99·00	14	14	60	33	27	..	..	33	27	..	..	23	20
149	Deppalvalsa ..	198·00	19	19	93	48	45	..	..	46	43	3	2	27	9
150	Bodivalsa ..	165·00	17	17	74	31	43	..	..	31	43	..	..	22	25

contd.

Sl. No.	Workers																			
	I As Cultivator		II As Agricultural Labourer		III In Mining, Quarrying, etc.		IV At Household Industry		V In Manufacturing other than Household Industry		VI In Construction		VII In Trade and Commerce		VIII In Transport, Storage and Communications		IX In Other Services		X Non-workers	
	M	F	M	F	M	F	M	F	M	F	M	F	M	F	M	F	M	F	M	F
1	17	18	19	20	21	22	23	24	25	26	27	28	29	30	31	32	33	34	35	36
121	2	..	14	..	..	..	..	..	..	..	..	..	..	..	..	..	..	..	5	15
122	..	..	4	1	..	..	..	..	..	..	..	..	..	..	..	..	..	..	4	4
123	5	4	4	5	..	..	..	..	..	..	..	..	..	..	..	..	..	..	6	13
124	7	..	6	6	..	..	..	..	..	..	..	..	..	..	..	..	..	..	11	11
125	12	5	9	6	..	..	..	..	..	..	..	..	..	..	..	..	..	..	13	31
126	6	..	9	4	..	..	..	..	..	..	..	..	..	..	..	..	..	..	8	21
127	35	..	10	..	..	..	..	..	..	..	..	..	..	..	..	..	..	..	16	62
128	5	..	5	4	..	..	..	..	..	..	..	..	..	..	..	..	..	..	4	16
129	6	..	5	8	..	..	..	..	..	..	..	..	..	..	..	..	..	..	4	13
130	1	..	..	1	..	..	..	..	..	..	..	..	..	..	..	..	..	..	..	1
131	5	1	3	8	..	..	..	..	..	..	..	..	..	..	..	..	..	..	2	4
132	9	..	10	5	..	..	..	..	..	..	..	..	..	..	..	..	..	..	11	23
133	10	6	9	6	..	..	..	..	..	..	..	..	..	..	..	..	..	..	2	8
134	47	4	..	3	..	..	..	..	..	..	..	..	..	..	..	..	..	..	29	62
135	4	1	10	9	..	..	..	..	..	..	..	..	..	..	..	..	..	..	4	13
136	5	1	..	..	..	..	..	..	..	..	..	..	..	..	..	..	..	..	2	6
137	3	..	3	..	..	..	..	..	..	..	..	..	..	..	..	..	2	1	4	9
138	13	..	..	..	..	..	..	..	..	..	..	..	..	..	..	..	3	..	8	33
139	13	..	..	..	..	..	..	..	..	..	..	..	..	..	..	..	..	..	9	20
140	2	..	10	15	..	..	..	..	..	..	..	..	..	..	..	..	..	..	5	2
141	92	82	..	..	..	..	..	..	..	..	..	..	..	..	..	..	..	..	..	..
142	19	9	14	8	..	..	..	..	..	..	..	..	..	..	..	..	..	..	24	42
143	94	85	..	..	..	..	..	..	..	..	..	..	..	..	..	..	..	..	2	..
144	9	6	3	3	..	..	..	..	..	..	..	..	..	..	..	..	..	..	2	8
145	24	18	39	10	..	..	..	..	..	..	..	..	..	..	..	..	..	..	19	20
146	68	56	..	..	..	..	..	..	..	..	..	..	..	..	..	..	..	..	..	..
147	30	37	..	..	..	..	..	..	..	..	..	..	..	..	..	..	..	..	..	..
148	6	5	17	15	..	..	..	..	..	..	..	..	..	..	..	..	..	..	10	7
149	23	1	3	8	..	..	..	..	..	..	..	..	..	..	..	..	1	..	21	36
150	18	17	4	8	..	..	..	..	..	..	..	..	..	..	..	..	..	..	9	18

Sl. No.	District/Subdivision/Taluk/ Police Station/Village/Town	Area in Sq. miles/ acres	Occupied residential houses		Total No. of persons enumerated			Scheduled Castes		Scheduled Tribes		Literate and educated persons		Total Workers (I—IX)	
			No. of Houses	No. of House-holds	P	M	F	M	F	M	F	M	F	M	F
1	2	3	4	5	6	7	8	9	10	11	12	13	14	15	16
151	Gaudguda ..	231·00	4	4	23	13	10	..	..	13	10	..	..	8	5
152	Badagam ..	396·00	55	55	222	111	111	..	..	48	80	25	..	69	31
153	Kataraguda ..	165·00	9	9	46	20	26	..	..	17	22	..	..	11	..
154	Badalimaguda ..	594·00	15	15	67	35	32	..	..	35	32	..	..	22	14
155	Nuaput ..	264·00	14	14	62	29	33	..	..	26	27	1	..	21	24
156	Kartàlmamidi ..	693·00	73	73	356	181	175	1	2	180	173	2	..	119	86
157	Badapadu ..	165·00	31	31	155	84	71	..	..	84	71	..	..	51	21
158	Madanaudi ..	132·00	35	35	106	52	54	..	..	52	54	..	..	41	33
159	Galigabrar ..	544·00	40	40	194	107	87	3	4	104	83	..	..	90	70
160	Badavalsa ..	99·00	24	25	126	58	68	..	..	57	68	1	..	34	28
161	Ranasing ..	181·00	34	34	128	73	55	..	..	73	55	..	..	53	45
162	Pamki ..	165·00	9	9	32	19	13	3	2	16	11	..	..	13	12
163	Tadimibhadra ..	264·00	12	12	38	21	17	..	..	21	17	..	..	15	14
164	Jamuguda R ..	214·00	8	8	32	18	14	..	..	18	14	..	..	9	5
165	Doraguda ..	82·00	8	8	40	23	17	..	..	23	17	..	..	16	5
166	Arsantaguda ..	544·00	31	31	119	64	55	..	..	64	55	..	..	52	36
167	Parjasipaiput ..	313·00	30	30	105	54	51	..	..	54	51	..	..	39	21
168	Champakonda ..	445·00	50	50	151	68	83	..	..	62	75	6	..	52	44
169	Bokuduguda ..	429·00	12	12	51	25	26	25	26	..	..	..	..	18	9
170	Joginaikguda ..	825·00	77	77	252	135	117	6	7	129	110	..	..	99	93
171	Karaniaguda ..	693·00	25	26	104	58	46	..	..	58	46	..	..	47	37
172	Davaguntha ..	198·00	9	10	31	19	12	..	..	19	12	..	..	11	8
173	Malapadar ..	297·00	21	21	81	45	36	..	..	45	36	..	..	32	24
174	Girliguda R ..	1,040·00	50	52	209	114	95	..	..	114	95	..	..	83	59
175	Dakiriguda ..	610·00	33	33	97	57	40	..	..	57	40	..	..	42	34
176	Nandiguda ..	165·00	14	14	59	30	29	..	..	30	29	..	..	21	17
177	Sangamguda ..	462·00	34	34	122	68	54	..	..	68	54	..	..	43	44
178	Chintalpadu ..	297·00	30	30	121	67	54	..	..	67	54	..	..	45	39
179	Janiguda ..	363·00	6	6	24	14	10	..	..	14	10	..	..	9	7
180	Gangamaguda ..	99·00	12	12	59	29	30	..	..	29	30	2	..	18	19

contd.

Sl. No.	Workers																	
	I As Cultivator		II As Agricultural Labourer		III In Mining, Quarrying, etc.		IV At Household Industry		V In Manufacturing other than Household Industry		VI In Construction		VII In Trade and Commerce		VIII In Transport, Storage and Communications		IX In Other Services		X Non-workers	
	M	F	M	F	M	F	M	F	M	F	M	F	M	F	M	F	M	F	M	F
1	17	18	19	20	21	22	23	24	25	26	27	28	29	30	31	32	33	34	35	36
151	7	4	1	1	..	..	..	..	..	..	..	..	..	..	..	..	..	..	5	5
152	34	31	15	..	..	..	..	..	..	..	..	..	..	..	..	..	20	..	42	80
153	4	..	7	..	..	..	..	..	..	..	..	..	..	..	..	..	..	..	9	26
154	7	..	15	14	..	..	..	..	..	..	..	..	..	..	..	..	..	..	13	18
155	12	17	9	7	..	..	..	..	..	..	..	..	..	..	..	..	..	..	8	9
156	32	..	87	86	..	..	..	..	..	..	..	..	..	..	..	..	..	..	62	89
157	15	..	36	11	..	..	..	..	..	..	..	..	..	..	..	..	..	10	33	50
158	12	..	29	33	..	..	..	..	..	..	..	..	..	..	..	..	..	..	11	21
159	53	41	37	29	..	..	..	..	..	..	..	..	..	..	..	..	..	..	17	17
160	30	23	3	5	..	..	..	..	..	..	..	..	..	..	..	..	1	..	24	40
161	45	38	8	7	..	..	..	..	..	..	..	..	..	..	..	..	..	..	20	10
162	13	12	..	..	..	..	..	..	..	..	..	..	..	..	..	..	..	..	6	1
163	4	4	11	10	..	..	..	..	..	..	..	..	..	..	..	..	..	..	6	3
164	9	..	..	5	..	..	..	..	..	..	..	..	..	..	..	..	..	..	9	9
165	12	2	4	3	..	..	..	..	..	..	..	..	..	..	..	..	..	..	7	12
166	12	10	40	26	..	..	..	..	..	..	..	..	..	..	..	..	..	..	12	19
167	32	19	7	2	..	..	..	..	..	..	..	..	..	..	..	..	..	..	15	30
168	17	24	34	20	1	..	..	..	..	..	..	..	..	..	..	..	..	..	16	39
169	4	5	..	4	14	..	..	..	..	..	..	..	..	..	..	..	..	..	7	17
170	93	88	6	5	..	..	..	..	..	..	..	..	..	..	..	..	..	..	36	24
171	8	3	39	34	..	..	..	..	..	..	..	..	..	..	..	..	..	..	11	9
172	8	1	3	7	..	..	..	..	..	..	..	..	..	..	..	..	..	..	8	4
173	20	14	12	10	..	..	..	..	..	..	..	..	..	..	..	..	..	..	13	12
174	62	38	21	21	..	..	..	..	..	..	..	..	..	..	..	..	..	..	31	36
175	33	31	9	3	..	..	..	..	..	..	..	..	..	..	..	..	..	..	15	6
176	12	9	9	8	..	..	..	..	..	..	..	..	..	..	..	..	..	..	9	12
177	37	36	6	8	..	..	..	..	..	..	..	..	..	..	..	..	..	..	25	10
178	42	34	3	5	..	..	..	..	..	..	..	..	..	..	..	..	..	..	22	15
179	7	5	2	2	..	..	..	..	..	..	..	..	..	..	..	..	..	..	5	3
180	18	19	..	..	..	..	..	..	..	..	..	..	..	..	..	..	..	..	11	11

Sl. No.	District/Subdivision/Taluk/ Police Station/Village/Town	Area in Sq. miles/ acres	Occupied residential houses		Total No. of persons enumerated			Scheduled Castes		Scheduled Tribes		Literate and educated persons		Total Workers (I—IX)	
			No. of Houses	No. of House-holds	P	M	F	M	F	M	F	M	F	M	F
1	2	3	4	5	6	7	8	9	10	11	12	13	14	15	16
181	Sikilimari ..	99·00	41	41	192	84	108	..	..	84	108	3	..	65	71
182	Chalrai ..	578·00	91	91	410	223	187	..	..	223	187	3	2	187	156
183	Devala P ..	792·00	73	73	263	137	126	..	..	126	122	...	...	78	60
184	Santhema ..	693·00	22	22	107	57	50	..	..	57	50	5	...	34	18
185	Khajuriguda R ..	493·00	9	9	46	21	25	..	...	21	25	...	...	12	10
186	Malidangar P, R ..	759·00	91	91	467	240	227	17	8	64	118	20	3	135	24
187	Olsiolguru ..	825·00	51	51	246	133	113	..	..	87	103	2	...	84	12
188	Hatiguda R ..	495·00	34	34	176	91	85	..	..	71	76	..	...	50	28
189	Doraguda ..	330·00	17	17	97	51	46	..	..	..	..	2	..	35	24
190	Sundidoraguda ..	495·00	55	58	257	131	126	..	..	123	126	4	..	86	62
191	Malikandi P ..	99·00	57	57	292	151	141	13	3	23	40	7	..	88	45
192	Parjakandi ..	416·00	42	42	172	84	88	..	..	83	87	...	...	64	54
193	Kumarkandi R ..	330·00	34	34	151	78	73	..	..	12	24	..	..	52	42
194	Dolagunda R ..	297·00	4	4	22	14	8	..	..	14	8	...	..	7	2
195	Bilaiguda ..	1,683·00	136	136	543	293	250	70	61	126	139	..	..	230	179
196	Musaguda R ..	181·00	2	2	11	7	4	..	..	..	...	...	..	2	..
197	Langiguda R ..	248·00	12	12	67	38	29	..	..	17	13	5	..	18	2
198	Bayaguda ..	181·00	19	19	68	37	31	..	..	30	26	..	..	29	24
199	Renu Po ..	248·00	19	19	95	53	42	..	..	33	32	2	..	35	23
200	Bejaguda ..	512·00	47	47	192	98	94	..	..	56	71	..	..	67	67
201	Dumbajhola ..	82·00	28	28	108	62	46	..	..	62	46	...	..	40	33
202	Kusumaguda ..	115·00	9	9	42	21	21	..	..	21	21	...	...	16	18
203	Panasavalsa ...	99·00	12	12	58	31	27	...	..	31	27	...	...	20	16
204	Marivalsas ..	165·00	6	6	24	13	11	..	..	13	11	...	...	12	..
205	Muljamavalasa R ..	1,981·00	8	8	41	21	20	..	..	21	20	..	...	14	6
206	Kamalabandh ..	99·00	5	5	30	21	9	..	..	21	9	..	..	10	2
207	Dalapatiguda P ..	198·00	10	10	59	30	29	..	..	30	29	7	..	19	..
208	Pedapadu R ..	181·00	14	14	75	39	36	..	..	39	36	..	..	28	12
209	Jodipadar ..	99·00	19	19	90	47	43	..	..	47	43	..	...	28	12
210	Galipadu R ..	198·00	7	7	22	15	7	..	..	15	7	..	..	13	..

contd.

Sl. No.	Workers																		Non-workers	
	I As Cultivator		II As Agricultural Labourer		III In Mining, Quarrying, etc.		IV At Household Industry		V In Manufacturing other than Household Industry		VI In Construction		VII In Trade and Commerce		VIII In Transport, Storage and Communications		IX In Other Services		X	
	M	F	M	F	M	F	M	F	M	F	M	F	M	F	M	F	M	F	M	F
1	17	18	19	20	21	22	23	24	25	26	27	28	29	30	31	32	33	34	35	36
181	40	44	25	27	..	..	..	..	..	..	..	..	..	..	..	..	..	..	19	37
182	109	87	74	66	..	..	4	3	..	..	..	..	..	..	..	..	..	..	36	31
183	31	14	47	46	..	..	..	..	..	..	..	..	..	..	..	..	..	..	59	66
184	27	18	6	..	1	..	..	..	..	..	..	..	..	..	..	..	..	..	23	32
185	7	6	5	4	..	..	..	..	..	..	..	..	..	..	..	..	..	..	9	15
186	81	19	49	5	..	..	5	..	..	..	..	..	..	..	..	..	..	..	105	203
187	76	11	5	1	..	..	3	..	..	..	..	..	..	..	..	..	..	..	49	101
188	48	26	1	2	1	..	..	..	..	..	..	..	..	..	..	..	..	..	41	57
189	31	21	4	3	..	..	..	..	..	..	..	..	..	..	..	..	..	..	16	22
190	55	46	31	16	..	..	..	..	..	..	..	..	..	..	..	..	..	..	45	64
191	51	31	28	14	..	..	8	..	..	..	..	..	..	..	..	..	1	..	63	96
192	45	37	19	17	..	..	..	..	..	..	..	..	..	..	..	..	..	..	20	34
193	26	16	26	26	..	..	..	..	..	..	..	..	..	..	..	..	..	..	26	31
194	6	2	1	..	..	..	..	..	..	..	..	..	..	..	..	..	..	..	7	6
195	134	55	95	124	..	..	1	..	..	..	..	..	..	..	..	..	..	..	63	71
196	2	..	..	..	..	..	..	..	..	..	..	..	..	..	..	..	..	..	5	4
197	17	1	1	1	..	..	..	..	..	..	..	..	..	..	..	..	..	..	20	27
198	14	10	15	14	..	..	..	..	..	..	..	..	..	..	..	..	..	..	8	7
199	31	22	3	1	..	..	1	..	..	..	..	..	..	..	..	..	..	..	18	19
200	28	28	37	39	2	..	..	..	..	..	..	..	..	..	..	..	..	..	31	27
201	37	30	3	3	..	..	..	..	..	..	..	..	..	..	..	..	..	..	22	13
202	15	16	1	2	..	..	..	..	..	..	..	..	..	..	..	..	..	..	5	3
203	14	11	6	5	..	..	..	..	..	..	..	..	..	..	..	..	..	..	11	11
204	12	..	..	..	..	..	..	..	..	..	..	..	..	..	..	..	..	..	1	11
205	10	..	4	4	..	..	..	..	..	..	..	..	..	..	..	..	..	2	7	14
206	9	1	1	1	..	..	..	..	..	..	..	..	..	..	..	..	..	..	11	7
207	10	..	8	..	1	..	..	..	..	..	..	..	..	..	..	..	..	..	11	29
208	11	..	17	12	..	..	..	..	..	..	..	..	..	..	..	..	..	..	11	24
209	14	3	2	1	..	1	..	..	..	..	..	..	..	..	..	..	12	7	19	31
210	12	..	1	..	..	..	..	..	..	..	..	..	..	..	..	..	..	..	2	7

Sl. No.	District/Subdivision/Taluk/ Police Station/Village/Town		Area in Sq. miles/ acres	Occupied residential houses		Total No. of persons enumerated			Scheduled Castes		Scheduled Tribes		Literate and educated persons		Total Workers (I—IX)	
				No. of Houses	No. of House-holds	P	M	F	M	F	M	F	M	F	M	F
1	2		3	4	5	6	7	8	9	10	11	12	13	14	15	16
211	Madavalsa	..	214·00	12	12	36	19	17	..	..	19	17	..	..	12	2
212	Ralleguda R	..	330·00	30	30	90	46	44	18	20	28	24	2	..	16	8
213	Boddapadu	..	165·00	16	16	71	34	37	..	..	34	37	..	..	24	4
214	Lamtaputu	..	165·00	14	15	53	29	24	..	..	29	24	2	..	22	8
215	Kunlapadu	..	198·00	21	22	76	37	39	...	...	37	39	..	..	28	12
216	Marilapadu	..	165·00	35	35	131	65	66	...	...	65	66	..	..	54	26
217	Rajanguda P	..	198·00	22	22	98	48	50	...	...	41	47	6	1	26	11
218	Koralava	..	181·00	10	11	46	27	19	...	...	27	19	..	..	20	6
219	Bodaput	..	198·00													
220	Gugaguda P	..	1,237·00	10	10	31	16	15	..	..	16	15	..	..	10	3
221	Dakkapadar	..	495·00	44	44	153	84	69	...	...	81	66	..	..	56	12
222	Gumulipadu	..	479·00	23	24	116	54	62	54	62	..	..	2	..	43	43
223	Cangapani R	..	330·00	6	6	31	14	17	..	..	14	17	..	..	9	13
224	Gumulipadu	..	479·00	3	3	16	9	7	..	..	9	7	..	..	7	5
225	Kantapadu	..	280·00	1	1	4	2	2	..	..	2	2	..	..	1	2
226	Chintalpadu	..	82·00	5	5	39	19	20	..	..	19	20	..	..	10	12
227	Gorajiguda	..	446·00	31	31	96	55	41	..	..	55	41	..	..	36	..
228	Karakavalsa R	..	231·00	5	5	25	13	12	..	..	13	12	..	..	11	10
229	Dasamanthavalsa	...	99·00	2	2	10	4	6	..	..	4	6	..	..	2	3
230	Lugumuvalsa P	..	446·00	52	52	160	77	83	3	3	74	80	..	..	52	47
231	Gapsanīduvalsa	...	132·00	14	14	64	32	32	..	..	32	32	...	..	21	16
232	Bargolur	...	66·00	7	7	31	14	17	..	..	14	17	..	..	8	7
233	Dumurivalsa	...	264·00	12	12	62	33	29	..	..	33	29	..	..	19	10
234	Thotaguda	..	479·00	12	12	61	38	23	15	14	14	3	..	..	23	19
235	Kothavalsa	..	231·00	16	16	48	27	21	..	..	27	21	..	..	15	11
236	Jiluguvalsa	..	99·00	7	7	37	21	16	..	..	21	16	..	..	16	7
237	Kottalachinavalsa	..	248·00	9	9	37	21	16	..	..	21	16	..	..	16	7
238	Mundimamidivalsa	..	280·00	12	14	71	32	39	..	..	32	39	..	..	16	19
239	Mariguda	..	115·00	8	8	40	26	14	..	..	26	14	..	..	18	10
240	Ippapadu	..	214·00	9	9	32	16	16	..	..	14	16	..	..	11	..

contd.

Sl. No.	Workers																		Non-workers	
	I As Cultivator		II As Agricultural Labourer		III In Mining, Quarrying, etc.		IV At Household Industry		V In Manufacturing other than Household Industry		VI In Construction		VII In Trade and Commerce		VIII In Transport, Storage and Communications		IX In Other Services		X	
	M	F	M	F	M	F	M	F	M	F	M	F	M	F	M	F	M	F	M	F
1	17	18	19	20	21	22	23	24	25	26	27	28	29	30	31	32	33	34	35	36
211	8	..	4	..	..	..	..	..	..	..	..	..	..	..	..	..	..	2	7	15
212	10	..	5	6	..	..	..	..	..	..	..	..	..	..	..	—	1	2	30	36
213	9	..	..	..	..	..	..	..	..	..	..	..	..	..	..	..	15	4	10	33
214	18	6	3	2	..	..	..	..	..	..	..	..	..	..	..	..	1	..	7	16
215	21	..	5	4	..	..	..	..	1	3	..	3	..	..	..	..	1	2	9	27
216	22	..	20	22	11	2	..	1	..	..	..	..	..	..	..	..	1	1	11	40
217	8	..	7	2	1	..	..	..	..	..	..	..	1	..	1	..	8	9	22	39
218 } 219 }	11	2	7	4	2	..	..	..	..	..	..	..	..	..	...	...	...	..	7	13
220	4	1	2	...	1	1	..	..	..	..	..	..	..	..	..	...	3	1	6	12
221	20	..	12	10	4	..	1	..	..	..	..	..	..	..	..	..	19	2	28	57
222	30	28	12	14	..	..	1	1	..	..	..	..	..	..	..	..	..	..	11	19
223	8	9	1	4	..	..	..	..	..	..	..	..	..	..	...	..	...	...	5	4
224	4	3	3	2	..	..	..	..	...	..	..	..	..	..	..	...	...	..	2	2
225	1	2	..	..	..	..	..	..	..	..	..	..	..	..	..	...	...	..	1	...
226	10	12	..	..	..	..	..	..	..	..	..	..	..	..	..	..	...	...	9	8
227	25	..	..	..	1	..	..	..	..	..	..	..	..	..	...	..	10	..	19	41
228	8	10	3	..	..	..	..	..	..	..	..	..	..	..	..	..	..	..	2	2
229	2	..	..	3	..	..	..	..	..	..	..	..	..	..	..	..	..	..	2	3
230	29	26	23	21	..	..	..	..	..	..	..	..	..	..	..	..	..	..	25	36
231	10	8	11	8	..	..	..	..	...	..	..	..	..	..	..	..	...	...	11	16
232	8	..	..	7	..	..	..	..	..	..	..	..	..	..	..	..	..	..	6	10
233	19	5	..	5	..	..	..	..	..	..	..	..	..	..	..	..	..	..	14	19
234	..	..	..	..	..	..	..	..	..	..	..	..	..	..	..	..	23	19	15	4
235	9	6	6	5	..	..	..	..	..	..	..	..	..	..	..	..	..	..	12	10
236	13	7	3	..	..	..	..	..	..	..	..	..	..	..	..	..	...	..	5	9
237	13	7	3	..	..	..	..	..	..	..	..	..	..	..	..	..	..	..	5	9
238	9	12	7	6	..	..	..	1	..	..	..	..	1	..	..	..	...	..	16	20
239	12	10	6	..	..	..	..	..	..	..	..	..	..	..	..	..	...	..	8	4
240	11	..	..	..	..	..	..	..	..	..	..	..	..	..	..	...	...	..	5	16

Sl. No.	District/Subdivision/Taluk/ Police Station/Village/Town	Area in Sq. miles/ acres	Occupied residential houses		Total No. of persons enumerated			Scheduled Castes		Scheduled Tribes		Literate and educated persons		Total Workers (I—IX)	
			No. of Houses	No. of House-holds	P	M	F	M	F	M	F	M	F	M	F
1	2	3	4	5	6	7	8	9	10	11	12	13	14	15	16
241	Badaguda ..	248·00	14	14	62	29	33	..	..	29	33	..	..	28	30
242	Pedavalsa ..	446·00	22	22	84	41	43	..	..	41	43	..	..	30	28
243	Iskalamanda ..	82·00	9	9	43	27	16	..	..	27	16	..	..	18	9
244	Chinnalapadu ..	83·00	2	2	17	9	8	..	..	9	8	..	..	9	8
245	Relavalsa ...	134·00	31	31	106	50	56	..	..	50	56	..	..	32	31
246	Kandhaguda ..	82·00	6	6	31	22	9	..	..	22	9	..	..	12	..
247	Sanamaguda ..	562·00	9	9	39	20	19	..	..	20	19	..	..	13	..
248	Mundalaguda ...	397·00	19	19	65	32	33	..	..	32	33	1	..	21	..
249	Mariguda ..	479·00	14	14	51	31	20	..	..	31	20	..	..	25	..
250	Dusuriguda ..	792·00	60	60	185	108	77	26	12	81	65	..	..	77	...
251	Dengapadar ...	767.00	74	74	239	130	109	...	..	22	30	2	..	97	58
252	Tobapadar ...	364·00	116	116	375	180	195	10	16	170	179	..	..	120	52
253	Chinabarabandh ..	49·00	22	22	76	44	32	..	..	44	32	..	..	29	20
254	Agukethenga ...	149·00	55	55	283	155	128	25	20	130	108	..	..	103	68
255	Diguvakunthi ..	314·00	48	48	243	129	114	2	..	127	114	..	..	94	66
256	Podapadar ..	530·00	56	56	278	144	134	..	..	140	132	..	..	95	89
257	Bondalpadu R ..	100·00	8	8	40	23	17	..	..	..	..	1	..	10	..
258	Talarai ..	182·00	10	10	61	30	31	..	..	30	31	..	..	19	..
259	Kaiguda R ..	116·00	8	8	42	22	20	..	..	22	20	..	..	13	...
260	Sakiloba ..	133·00	22	22	70	38	32	..	..	38	32	..	..	30	...
261	Chintalvalsa ..	265·00	11	11	43	25	18	..	..	25	18	..	..	21	9
262	Kothavalsa ..	132·00	19	19	86	50	36	..	..	50	36	..	..	34	23
263	Mathalmamidivalsa ..	83·00	16	16	59	30	29	..	..	30	29	..	..	16	17
264	Pandumamidivalsa ..	694·00	25	25	122	65	57	..	..	65	57	..	..	58	26
265	Thotavalsa ..	512·00	47	47	133	71	62	..	..	..	..	6	..	45	51
266	Sikindaravalsa ..	248·00	20	20	86	47	39	..	..	31	24	7	1	36	21
267	Barabandh ..	133·00	21	22	105	59	46	4	4	55	42	..	..	48	22
268	Jubarajpeta ..	663·00	38	38	191	95	96	..	..	95	96	..	..	67	69
269	Maskabandh ..	332·00	21	21	103	54	49	..	..	29	32	..	..	35	35
270	Podalguda R ..	83·00	31	31	118	54	64	..	..	13	10	2	.	42	38

contd.

Sl. No.	Workers																			
	I As Cultivator		II As Agricultural Labourer		III In Mining, Quarrying, etc.		IV At Household Industry		V In Manufacturing other than Household Industry		VI In Construction		VII In Trade and Commerce		VIII In Transport, Storage and Communications		IX In Other Services		X Non-workers	
	M	F	M	F	M	F	M	F	M	F	M	F	M	F	M	F	M	F	M	F
1	17	18	19	20	21	22	23	24	25	26	27	28	29	30	31	32	33	34	35	36
241	26	29	2	1	..	..	..	..	..	..	..	..	..	..	..	..	..	..	1	3
242	30	28	..	..	..	..	..	..	..	..	..	..	..	..	..	..	..	..	11	15
243	15	7	3	2	..	..	..	..	..	..	..	..	..	..	..	..	..	..	9	7
244	9	8	..	..	..	..	..	..	..	..	..	..	..	..	..	..	..	..	..	..
245	32	31	..	..	..	..	..	..	..	..	..	..	..	..	..	..	..	..	18	25
246	9	..	3	..	..	..	..	..	..	..	..	..	..	..	..	..	..	..	10	9
247	3	..	10	..	..	..	..	..	..	..	..	..	..	..	..	..	..	..	7	19
248	10	..	11	..	..	..	..	..	..	..	..	..	..	..	..	..	..	..	11	33
249	21	..	4	..	..	..	..	..	..	..	..	..	..	..	..	..	..	..	6	20
250	66	..	11	..	..	..	..	..	..	..	..	..	..	..	..	..	..	..	31	77
251	58	33	39	25	..	..	..	..	..	..	..	..	..	..	..	..	..	..	33	51
252	39	9	81	43	..	..	..	..	..	..	..	..	..	..	..	..	..	..	60	143
253	15	9	14	11	..	..	..	..	..	..	..	..	..	..	..	..	..	..	15	12
254	59	30	44	38	..	..	..	..	..	..	..	..	..	..	..	..	..	..	52	60
255	50	28	44	38	..	..	..	..	..	..	..	..	..	..	..	..	..	..	35	48
256	69	74	26	15	..	..	..	..	..	..	..	..	..	..	..	..	..	..	49	45
257	7	..	3	..	..	..	..	..	..	..	..	..	..	..	..	..	..	..	13	17
258	16	..	..	..	..	..	3	..	..	..	..	..	..	..	..	..	..	..	11	31
259	12	..	1	..	..	..	..	..	..	..	..	..	..	..	..	..	..	..	9	20
260	30	..	..	..	..	..	..	..	..	..	..	..	..	..	..	..	..	..	8	32
261	12	6	9	3	..	..	..	..	..	..	..	..	..	..	..	..	..	..	4	9
262	21	12	13	11	..	..	..	..	..	..	..	..	..	..	..	..	..	..	16	13
263	7	7	9	10	..	..	..	..	..	..	..	..	..	..	..	..	..	..	14	12
264	13	10	25	16	..	..	..	..	..	..	..	..	..	..	..	..	..	..	7	31
265	39	42	6	9	..	..	..	..	..	..	..	..	..	..	..	..	..	..	26	11
266	20	11	16	10	..	..	..	..	..	..	..	..	..	..	..	..	..	..	11	18
267	3	..	45	22	..	..	..	..	..	..	..	..	..	..	..	..	..	..	11	24
268	46	47	21	22	..	..	..	..	..	..	..	..	..	..	..	..	..	..	28	27
269	22	13	13	22	..	..	..	..	..	..	..	..	..	..	..	..	..	..	19	14
270	19	16	23	22	..	..	..	..	..	..	..	..	..	..	..	..	..	..	12	26

Sl. No.	District/Subdivision/Taluk/ Police Station/Village/Town	Area in Sq. miles/ acres	Occupied residential houses		Total No. of persons enumerated			Scheduled Castes		Scheduled Tribes		Literate and educated persons		Total Workers (I—IX)	
			No. of Houses	No. of House-holds	P	M	F	M	F	M	F	M	F	M	F
1	2	3	4	5	6	7	8	9	10	11	12	13	14	15	16
271	Tangini ..	665·00	14	14	74	38	36	..	..	..	..	..	..	23	..
272	Walgam ..	348·00	21	21	66	28	37	..	..	23	29	..	..	20	..
273	Pangiguda ..	250·00	19	20	97	54	43	..	..	54	43	2	..	27	..
274	Kandili ..	248·00	39	39	148	75	73	14	9	7	9	1	..	52	8
275	Tumbhiguda ..	566·00	8	8	49	26	23	..	..	..	..	..	..	6	..
276	Panbadi ..	250·00	8	8	30	17	13	..	..	..	..	..	..	5	..
277	Dulipadar ..	83·00	23	23	86	45	41	..	..	45	41	..	..	37	35
278	Sevivalsa ..	100·00	10	10	30	15	15	..	..	15	15	..	..	13	14
279	Upparsembi ..	82·00	25	25	76	44	32	..	..	44	32	..	..	30	27
280	Talasembi ..	100·00	16	16	46	29	17	..	..	29	17	..	..	24	15
281	Kotiya ..	83·00	49	49	171	100	71	..	..	100	71	..	..	80	58
282	Ganjeipadar ..	100·00	79	79	295	150	145	1	3	146	141	..	..	91	88
283	Badaguda ..	100·00	64	65	320	160	160	..	..	160	160	..	..	100	63

concld.

Sl. No.	Workers																			
	I As Cultivator		II As Agricultural Labourer		III In Mining, Quarrying, etc.		IV At Household Industry		V In Manufacturing other than Household Industry		VI In Construction		VII In Trade and Commerce		VIII In Transport, Storage and Communications		IX In Other Services		X Non-workers	
	M	F	M	F	M	F	M	F	M	F	M	F	M	F	M	F	M	F	M	F
1	17	18	19	20	21	22	23	24	25	26	27	28	29	30	31	32	33	34	35	36
271	12	..	11	...	..	..	..	..	..	..	..	..	..	..	..	..	..	..	15	36
272	17	..	2	..	..	..	1	..	..	..	..	..	..	..	..	..	..	..	8	37
273	20	..	7	..	..	..	..	..	..	..	..	..	..	..	..	..	..	..	27	43
274	52	8	..	..	..	..	..	..	..	..	..	..	..	..	..	..	..	...	23	65
275	6	..	..	..	..	..	..	..	..	..	..	..	..	..	..	..	..	..	20	23
276	5	..	..	..	..	..	..	..	..	..	..	..	..	..	..	..	..	..	12	13
277	..	..	37	35	..	..	..	..	..	..	..	..	..	..	..	..	..	..	8	6
278	..	..	13	14	..	..	..	..	..	..	..	..	..	..	..	..	..	..	2	1
279	26	23	4	4	..	..	..	..	..	..	..	..	..	..	..	..	..	..	14	5
280	15	12	9	3	..	..	..	..	..	..	..	..	..	..	..	..	..	..	5	2
281	57	36	23	22	..	..	..	..	..	..	..	..	..	..	..	..	..	..	20	13
282	58	53	33	35	..	..	..	..	..	..	..	..	..	..	..	..	..	..	59	57
283	56	31	44	32	..	..	..	..	..	..	..	..	..	..	..	..	..	..	60	97

LIST OF UNINHABITED VILLAGES—POTTANGI PS

Sl. No.	Names of Villages
284	Kaguvalsa
285	Sanakaguvalsa
286	Kenjiguda
287	Domariguda
288	Chedamanidi
289	Dhamakaguda
290	Balugam
291	Konosolapada
292	Olsi
293	Buntamaidivalsa
294	Kukurugunthavalsa
295	Yerramattivalasa
296	Ranginiguda
297	Gadamaguda
298	Gangrajpur
299	Balpara
300	Kerasanipada
301	Chinachekapada
302	Marimodapada
303	Bhandariguda
304	Gangadamvalsa
305	Deopalpada
306	Gunamamidi
307	Kadivalsa
308	Laxmidoravalsa
309	Ditavivalsa
310	Badapada
311	Goudamamidi
312	Dumunivalsa
313	Banadiguda
314	Entibada
315	Pondivalsa
316	Jirijira
317	Kobataguda
318	Alamaraibala
319	Nuasirimunda
320	Kutugam
321	Doliamba
322	Mantriput
323	Sandipadar
324	Raipadavalsa
325	Rangamvalsa
326	Purusogodavalsa
327	Palapadu
328	Kodiguda
329	Mathapansavalsa
330	Thokavalasa
331	Tutangavalsa
332	Kadri
333	Nilampada
334	Kakirpada
335	Kangivalsa
336	Chillivalsa
337	Kumarvalsa
338	Jilugulu
339	Matiaguda
340	Modiaguda
341	Tolbarabandh
342	Thulsaguda
343	Jangarda
344	Bariguda
345	Digugabedir
346	Bujjamvalsa
347	Mundarivalsa
348	Machalavalsa

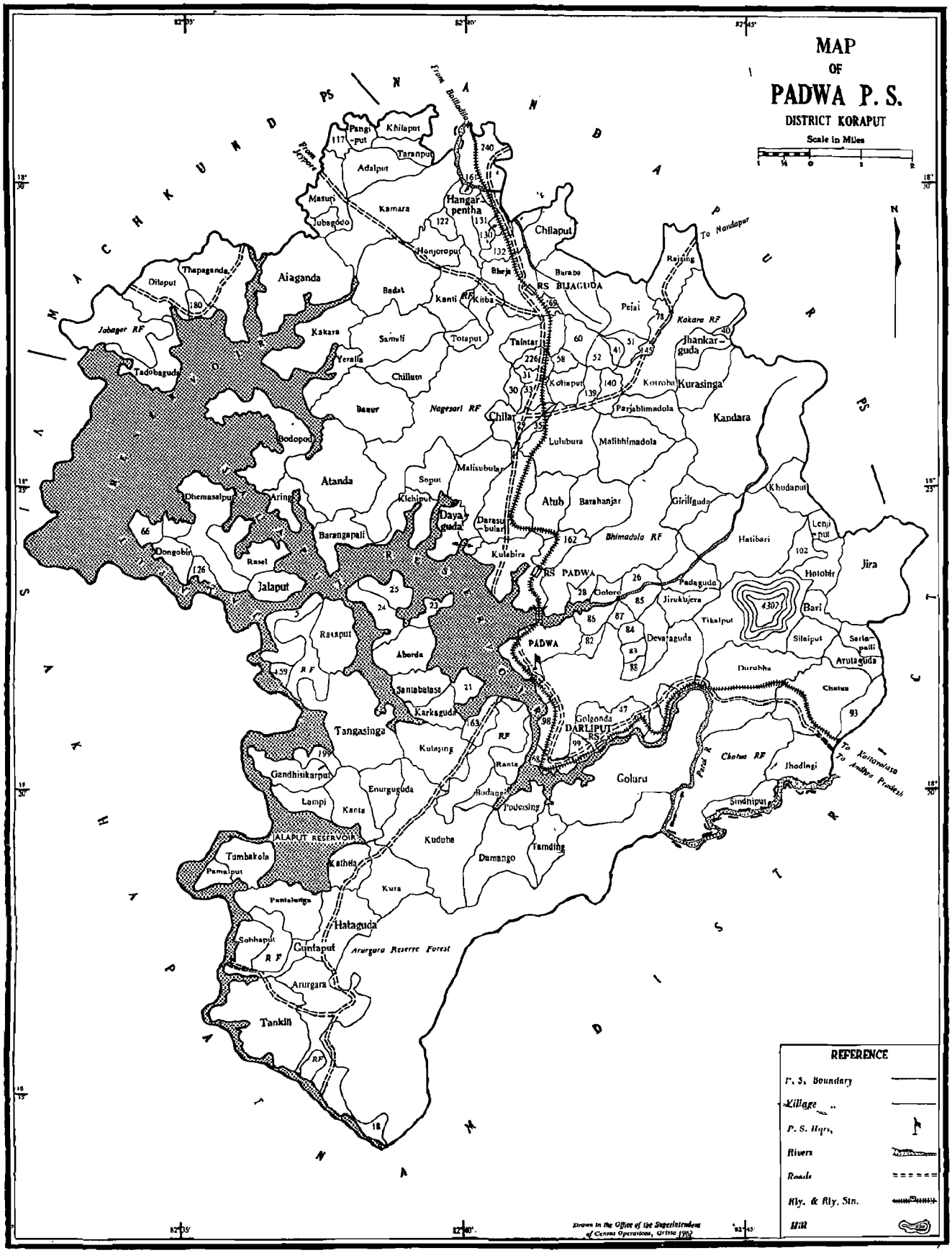
MAP
OF
PADWA P. S.
DISTRICT KORAPUT
Scale in Miles
N
REFERENCE
P. S. Boundary
Village
P. S. Hqrs.
Rivers
Roads
Rly. & Rly. Stn.
Hill
Drawn in the Office of the Superintendent of Census Operations, Orissa 1962
MACHKUND PS
NANDAPUR PS
PAPADAHANDI PS
KOTPAD PS
JAYPORE PS
From Balliguda
From Jeypore
To Nandapur
To Kottavalasa
To Andhra Pradesh
Pangi
Khilaput
Taranput
Adalput
Masuri
Kamara
Jubagodo
Hangarpentha
Chilaput
Rajang
Thapaganda
Aiaganda
Dilaput
Badat
Kanti RF
Kiba
RS BIJAGUDA
Peiai
Kakara RF
Jhankarguda
Jabagar RF
Kakara
Samuli
Totaput
Talntar
Tadobaguda
Yeralla
Chillum
Kotiapur
Kotroba
Kurasinga
Basur
Nageari RF
Chilar
Parjabimadola
Kandara
Bodopodo
Lulubura
Malibhimadola
Malisubular
Atanda
Soput
Dhemasalpur
Aring
Kichipur
Atub
Barahanjar
Girillguda
Khudaput
Dayaguda
Darasubular
Barangapali
Bhimadola RF
Hatibari
Lenjiput
Dongobir
Kulabira
RS PADWA
Hotobir
Jira
Rasel
Jalaput
Padaguda
Jirukujera
Bari
4302
Rataput
Aborda
PADWA
Tikalput
Devaraguda
Silaiput
Sarlapalli
Arulaguda
Durubha
Chatua
Sanabalasa
Karkaguda
Golconda
DARLIPUT RS
Tangasinga
Kulasing
RF
Ranta
Chatua RF
Jhodingi
Goluru
Gandhisikarput
Enurguguda
Budangi
Podosing
Sindhiput
Lampi
Kanta
JALAPUT RESERVOIR
Kuduba
Damango
Tamding
Tumbakola
Pamalput
Kathela
Kura
Pantalunga
Hataguda
Sobhaput
Guntaput
Arurgara Reserve Forest
RF
Arurgara
Tankili
RF

VILLAGE DIRECTORY

OF

PADWA POLICE STATION

IN

KORAPUT SUBDIVISION

Sl. No.	District/Subdivision/ Taluk/ Police Station/Village/Town	Area in Sq. miles/ acres	Occupied residential houses		Total No. of persons enumerated			Scheduled Castes		Scheduled Tribes		Literate and educated persons		Total Workers (I—IX)	
			No. of Houses	No. of House-holds	P	M	F	M	F	M	F	M	F	M	F
1	2	3	4	5	6	7	8	9	10	11	12	13	14	15	16
	Padwa PS	**176·00**	**6,768**	**6,806**	**28,387**	**14,157**	**14,230**	**1,246**	**1,315**	**9,120**	**9,244**	**1,620**	**168**	**9,315**	**7,269**
	VILLAGES														
1	Banur P	598·16	68	68	315	156	159	..	...	45	49	61	6	106	103
2	Bhorongpodo	29·00	10	10	50	27	23	2	2	9	7	11	..	20	18
3	Yeralla	40·00	9	9	45	28	17	..	..	28	17	3	..	23	12
4	Chipurlla	35·00	12	12	67	32	35	..	..	32	35	..	..	20	18
5	Lugum	303·08	16	16	54	29	25	..	..	29	25	..	..	21	18
6	Soput	484·19	50	50	207	98	109	..	..	98	109	..	..	69	66
7	Taraliput	404·25	9	9	32	15	17	2	3	13	14	..	..	13	11
8	Chatidiput	28·00	9	9	37	18	19	..	..	18	19	..	..	14	11
9	Daliput	29·00	28	28	134	62	72	18	26	44	46	..	..	37	9
10	Godaput	50·00	37	37	158	77	81	14	11	52	61	5	..	38	13
11	Lainpi	314·61	257	257	997	516	481	83	89	376	359	23	..	382	331
12	Patalunga R	673·41	87	87	335	170	165	20	21	7	39	4	1	122	109
13	Pamalput	154·61	14	14	47	22	25	..	..	21	24	..	..	17	15
14	Prodhaniput	32·00	148	148	598	300	298	14	13	280	280	14	..	191	150
15	Ongarai R	52·00	66	66	257	120	137	..	..	117	137	3	..	81	94
16	Sudutru R	25·00	12	12	66	36	30	2	4	33	26	2	..	22	1
17	Arurgara P,Po,R	69·00	189	189	767	363	404	42	63	104	132	106	10	236	124
18	Sariapali R	12·00	7	7	30	18	12	..	..	18	12	..	..	12	3
19	Tumbakola	471·24	53	53	225	104	121	..	..	104	121	13	..	50	53
20	Santabalasa	10·00	20	20	97	43	54	..	..	43	54	..	..	27	29
21	Garloguda R	25·00	10	10	42	21	21	..	..	21	21	..	..	15	17
22	Karkaguda R	20·00	23	23	139	77	62	..	..	73	58	..	..	42	34
23	Kudasingi	810·00	40	40	185	87	98	..	..	87	98	..	..	54	44
24	Kosonoguda	16·00	9	9	43	24	19	..	..	24	19	..	..	10	9
25	Pujariput	534·00	26	26	100	50	50	..	..	47	47	3	..	29	25
26	Ganguluput	68·91	23	23	89	43	46	3	2	5	3	9	2	26	26
27	Goloro P	995·40	127	127	506	253	253	59	79	170	146	47	1	155	152
28	Tansing	45·00	145	145	573	284	289	29	44	127	114	74	4	187	167
29	Marata R	46·00	42	42	188	92	96	..	..	46	63	1	..	61	50
30	Kontosoru R	22·00	20	20	92	45	47	..	..	13	11	3	2	26	20

contd.

Sl. No.	Workers																		Non-workers	
	I As Cultivator		II As Agricultural Labourer		III In Mining, Quarrying, etc.		IV At Household Industry		V In Manufacturing other than Household Industry		VI In Construction		VII In Trade and Commerce		VIII In Transport, Storage and Communications		IX In Other Services		X	
	M	F	M	F	M	F	M	F	M	F	M	F	M	F	M	F	M	F	M	F
1	17	18	19	20	21	22	23	24	25	26	27	28	29	30	31	32	33	34	35	36
	5,528	**522**	**2,877**	**6205**	**49**	**25**	**112**	**27**	**..**	**7**	**2**	**..**	**23**	**16**	**8**	**..**	**716**	**467**	**4,842**	**6,961**
1	71	...	35	103	..	..	..	..	..	..	..	..	..	..	..	..	..	..	50	56
2	20	...	...	18	..	..	..	..	..	..	..	..	..	..	..	..	..	..	7	5
3	16	1	7	11	..	..	..	..	..	..	..	..	..	..	..	..	..	..	5	5
4	20	...	...	18	..	..	..	..	..	..	..	..	..	..	..	..	..	..	12	17
5	8	..	13	18	..	..	..	..	..	..	..	..	..	..	..	..	..	..	8	7
6	16	...	51	66	...	...	1	..	..	..	..	..	..	..	..	..	1	..	29	43
7	5	11	8	...	...	...	..	..	..	..	..	..	..	..	..	..	...	..	2	6
8	2	...	12	11	..	..	..	..	..	..	..	..	..	..	..	..	..	..	4	8
9	21	7	9	..	..	..	..	..	..	..	..	..	..	..	..	..	7	2	25	63
10	24	2	13	11	...	...	1	..	..	..	..	..	..	..	..	..	..	..	39	68
11	140	1	192	318	8	...	2	3	..	..	..	..	..	..	..	..	40	9	134	150
12	58	3	42	87	1	1	...	..	..	..	..	..	..	..	..	..	21	18	48	56
13	7	...	3	8	...	4	..	..	..	..	..	..	..	..	..	..	7	3	5	10
14	77	5	95	133	...	...	5	2	..	..	..	..	..	..	..	..	14	10	109	148
15	22	..	51	90	...	1	2	..	...	..	..	..	..	..	..	..	6	3	39	43
16	6	...	16	1	...	..	..	..	..	..	..	..	..	..	..	..	..	..	14	29
17	133	7	95	117	...	..	..	..	.	..	..	..	..	..	1	..	7	..	127	280
18	2	..	10	3	..	..	..	..	.	..	...	..	..	..	..	..	..	..	6	9
19	27	..	9	36	..	..	..	..	..	..	..	..	..	..	..	..	14	17	54	68
20	24	16	3	13	..	..	..	..	..	..	..	..	..	..	..	..	...	..	16	25
21	9	2	6	15	..	..	..	..	..	...	..	..	..	..	..	..	..	...	6	4
22	23	3	19	31	..	..	..	..	..	..	..	..	..	..	..	..	..	..	35	28
23	22	...	32	44	..	..	.	..	..	..	..	..	..	..	..	..	...	..	33	54
24	6	4	4	5	..	..	..	..	..	..	..	..	..	..	..	..	..	..	14	10
25	15	...	12	23	..	..	.	..	..	..	..	..	..	..	..	..	2	2	21	25
26	26	...	...	26	..	..	..	..	..	..	..	...	..	..	..	..	...	..	17	20
27	142	..	13	152	..	..	..	..	..	..	..	..	..	..	..	..	..	..	98	101
28	181	1	6	167	..	..	..	..	..	..	..	..	..	..	..	..	..	..	97	121
29	19	..	32	39	...	..	3	3	..	..	..	..	..	..	..	..	7	8	31	46
30	14	..	9	18	..	..	..	..	...	..	..	..	..	..	..	..	3	2	19	27

Sl. No.	District/Subdivision/Taluk/ Police Station/Village/Town		Area in Sq. miles/ acres	Occupied residential houses		Total No. of persons enumerated			Scheduled Castes		Scheduled Tribes		Literate and educated persons		Total Workers (I—IX)	
				No. of Houses	No. of House-holds	P	M	F	M	F	M	F	M	F	M	F
1	2		3	4	5	6	7	8	9	10	11	12	13	14	15	16
31	Sindiput R	..	32·00	37	37	156	73	83	22	22	13	16	..	..	45	53
32	Kanti R	..	656·37	48	48	178	80	98	..	..	80	98	4	..	44	9
33	Balda P,R	..	447·05	78	78	291	155	136	24	20	119	107	9	..	101	77
34	Taintar R	..	285·26	88	88	340	170	170	8	11	155	149	56	2	99	38
35	Godiput R	...	20·00	13	13	50	24	26	..	..	4	3	9	..	15	13
36	Raising Po	...	142·06	65	65	245	101	144	27	41	57	83	16	20	71	86
37	Baraba	..	728·29	47	47	185	92	93	21	18	36	38	..	..	64	52
38	Barbasindhiput R	..	23·00	16	16	57	20	37	..	..	20	37	..	..	16	31
39	Ruduchina	...	23·00	43	43	193	102	91	..	..	102	91	..	..	72	58
40	Donduguda	...	575·05	14	14	70	34	36	..	..	34	36	..	..	24	20
41	Bodiliguda R	..	20·00	21	21	95	46	49	..	..	21	25	..	..	35	27
42	Darasubular R	..	825·03	86	86	321	146	175	22	20	49	59	10	2	94	115
43	Enurguguda R	..	445·11	65	65	291	146	145	59	78	..	..	11	..	86	70
44	Kulasing P,R	..	329·25	63	63	258	128	130	13	16	86	86	28	1	85	77
45	Aborda P	..	460·96	280	280	1,068	530	538	47	46	408	405	75	..	363	361
46	Kamara P, R	...	533·00	120	120	632	305	327	66	53	159	203	67	3	179	97
47	Kirambo R	..	560·91	80	80	403	218	185	..	..	218	185	..	..	138	113
48	Sadarambo P	..	17·00	57	57	161	87	74	..	..	74	62	..	..	50	46
49	Kulabira P, R	..	999·08	157	157	734	340	394	..	..	41	56	109	31	197	222
50	Petal Po, R	..	407·55	97	97	339	166	173	9	12	149	155	4	..	125	130
51	Kakuva R	..	1,048·00	23	23	94	46	48	5	4	41	44	2	..	32	29
52	Thangudiput	..	21·00	3	3	18	9	9	..	..	..	..	..	..	6	8
53	Buradiput	..	43·00	20	20	82	29	53	..	..	29	53	1	..	18	32
54	Suriliput	..	18·00	3	3	13	5	8	..	..	..	2	..	..	3	4
55	Pangiput	..	42·00	18	18	90	50	40	12	11	26	19	2	..	32	26
56	Bheja R	..		62	62	242	118	124	24	24	80	96	38	..	91	41
57	Malibhimadola P	..	53·16	90	90	407	208	199	..	..	103	118	55	19	144	128
58	Poralput	..	29·00	14	14	65	30	35	..	..	..	..	8	2	19	24
59	Melda	..	251·85	60	60	263	128	135	..	..	94	111	1	..	93	78
60	Kinjaraba	..	407·55	57	57	213	106	107	15	27	91	80	..	..	70	71

contd.

Sl. No.	Workers																			
	I As Cultivator		II As Agricultural Labourer		III In Mining, Quarrying, etc.		IV At Household Industry		V In Manufacturing other than Household Industry		VI In Construction		VII In Trade and Commerce		VIII In Transport, Storage and Communications		IX In Other Services		X Non-workers	
	M	F	M	F	M	F	M	F	M	F	M	F	M	F	M	F	M	F	M	F
1	17	18	19	20	21	22	23	24	25	26	27	28	29	30	31	32	33	34	35	36
31	9	..	36	53	..	..	..	...	..	..	..	..	..	..	..	..	..	..	28	30
32	34	3	9	6	..	..	..	...	...	..	..	..	..	..	..	..	1	..	36	89
33	43	..	58	77	..	..	..	..	..	..	..	..	..	..	..	..	..	..	54	59
34	87	15	4	17	..	..	..	..	..	..	..	..	..	..	..	..	8	6	71	132
35	14	..	1	13	..	..	..	..	..	..	..	..	..	..	..	..	..	..	9	13
36	55	17	16	68	..	..	..	..	..	..	..	..	..	..	..	..	..	1	30	58
37	50	27	11	25	1	..	..	..	..	..	..	..	..	..	..	..	2	..	28	41
38	16	...	—	31	..	..	..	..	..	..	..	..	..	..	..	..	..	..	4	6
39	38	..	34	58	..	..	..	..	..	..	..	..	..	..	..	..	..	..	30	33
40	14	...	10	20	..	..	..	..	..	..	..	..	..	..	..	..	..	..	10	16
41	22	..	13	27	..	..	..	..	..	..	..	..	..	..	..	..	..	..	11	22
42	42	4	51	110	..	..	..	1	..	..	..	..	..	..	..	..	1	..	52	60
43	43	..	26	56	..	..	1	..	..	..	..	..	1	..	..	..	15	14	60	75
44	51	7	32	68	..	..	..	..	..	..	..	..	..	..	..	..	2	2	43	53
45	289	8	22	302	5	9	..	3	..	..	...	..	6	..	..	..	41	39	167	177
46	167	4	11	93	..	..	..	..	..	.	..	.	..	..	..	..	1	..	126	230
47	16	...	90	103	2	1	22	..	..	..	..	..	..	..	..	..	8	9	80	72
48	—	—	50	46	...	..	..	...	..	..	..	..	..	..	..	..	..	..	37	28
49	104	...	64	201	...	..	2	...	..	..	..	..	1	1	..	..	26	20	143	172
50	83	5	41	125	...	..	..	...	..	..	..	..	..	..	..	..	1	..	41	43
51	22	—	10	29	...	...	..	...	..	..	..	..	..	..	..	..	..	..	14	19
52	3	—	3	8	...	...	..	...	..	..	..	..	..	..	..	..	..	..	3	1
53	15	6	3	26	...	..	..	...	..	..	..	..	..	..	..	..	..	..	11	21
54	3	...	..	4	...	..	..	...	..	..	..	..	..	..	..	..	..	..	2	4
55	22	...	10	26	...	..	..	...	..	..	..	..	..	..	..	..	..	..	18	14
56	57	...	25	38	...	..	4	...	..	..	..	..	..	..	..	..	5	3	27	83
57	76	...	65	127	...	...	..	...	..	..	..	..	..	..	..	..	3	1	64	71
58	9	..	9	24	...	..	..	..	..	..	..	..	1	..	..	..	..	..	11	11
59	55	5	34	72	...	..	1	...	..	..	..	..	..	..	..	..	3	1	35	57
60	37	..	22	62	..	..	..	..	..	..	..	..	..	..	..	..	11	9	36	36

Sl. No.	District/Subdivision/Taluk/ Police Station/Village/Town	Area in Sq. miles/ acres	Occupied residential houses		Total No. of persons enumerated			Scheduled Castes		Scheduled Tribes		Literate and educated persons		Total Workers (I—IX)	
			No. of Houses	No. of House-holds	P	M	F	M	F	M	F	M	F	M	F
1	2	3	4	5	6	7	8	9	10	11	12	13	14	15	16
61	Padwa P, Hos, Po, R ..	720·41	207	207	758	387	371	..	4	62	62	208	38	218	40
62	Damango ..	862·06	53	53	229	123	106	5	5	103	88	5	..	76	72
63	Chillum ..	222·76	15	15	54	28	26	1	1	27	25	2	..	17	19
64	Tamding	1,015·97	20	20	85	44	41	..	..	44	41	..	..	29	21
65	Podlising ..	550·18	49	49	191	95	96	57	59	38	37	9	...	65	60
66	Komarogadiput ..	50·00	37	37	172	79	93	3	3	54	57	..	..	53	51
67	Lulubura ..	952·37	29	29	128	70	58	..	..	51	47	..	..	46	37
68	Daraliput R ..	34·00	23	23	97	49	48	..	..	47	46	8	..	31	30
69	Gailput ..	22·00	16	16	45	23	22	..	..	23	22	7	..	19	2
70	Barahanjar R ..	1,015·61	125	125	562	286	276	9	4	242	234	33	1	175	163
71	Rasaput ..	505·57	48	48	212	110	102	38	34	72	68	..	..	75	73
72	Barangapali ..	441·44	40	40	187	110	77	4	2	106	75	3	..	72	48
73	Kudubu P ..	952·49	168	168	766	393	373	52	46	338	327	68	2	24	208
74	Kura P, R ..	712·20	83	83	347	174	173	14	15	39	48	41	...	121	5
75	Malisubular R ..	826·04	48	48	195	95	100	83	91	...	...	3	...	59	62
76	Sindhiput ..	18·00	19	19	77	46	31	..	..	12	9	20	..	28	20
77	Budangi ..	84·39	14	14	67	29	38	15	14	14	24	8	..	20	20
78	Kakara R ..	887·18	26	26	129	67	62	...	...	31	40	10	..	55	36
79	Todaput R ..	140·26	24	24	112	61	51	..	...	31	26	22	1	42	3
80	Bepalput R ..	20·00	8	8	34	18	16	...	...	18	16	2	...	11	..
81	Bhimudugu ..	490·73	8	8	29	17	12	..	...	17	12	...	..	11	6
82	Ghatiguda ..	30·00	22	22	123	66	57	..	..	43	30	9	..	49	10
83	Kondra ..	52·64	30	30	135	68	67	..	..	52	54	5	..	53	10
84	Khinoboro ..	32·00	24	24	103	56	47	..	..	20	9	5	1	49	9
85	Ponosabalsa ..	20·64	14	14	60	33	27	..	..	..	...	1	..	28	..
86	Banjikona ..	16·00	23	23	113	51	62	..	..	51	62	9	..	45	22
87	Kirambo ..	26·00	14	14	86	38	48	..	..	38	48	..	..	27	8
88	Dokripadar ..	16·00	25	25	123	58	65	..	..	54	62	..	..	51	6
89	Sirgamput ..	16·00	13	13	61	31	30	..	...	31	30	..	..	24	16
90	Dongobir ..	544·55	21	21	73	38	35	..	..	38	35	..	..	28	23

contd.

Sl. No.	Workers																	
	I As Cultivator		II As Agricultural Labourer		III In Mining, Quarrying, etc.		IV At Household Industry		V In Manufacturing other than Household Industry		VI In Construction		VII In Trade and Commerce		VIII In Transport, Storage and Communications		IX In Other Services		X Non-workers	
	M	F	M	F	M	F	M	F	M	F	M	F	M	F	M	F	M	F	M	F
1	17	18	19	20	21	22	23	24	25	26	27	28	29	30	31	32	33	34	35	36
61	33	3	2	3	..	..	4	..	..	..	..	..	7	..	..	..	172	34	169	331
62	30	...	22	49	..	..	..	..	..	..	..	..	..	..	..	..	24	23	47	34
63	15	..	..	16	..	..	..	..	..	..	..	..	..	..	..	..	2	3	11	7
64	11	..	6	13	..	..	..	..	..	..	..	..	..	..	..	..	12	8	15	20
65	34	...	21	50	..	..	1	..	..	..	..	..	..	..	..	..	9	10	30	36
66	28	1	25	50	..	..	..	..	..	..	..	..	..	..	..	..	..	..	26	42
67	20	..	26	37	..	..	..	..	..	..	..	..	..	..	..	..	..	..	24	21
68	6	...	8	9	..	..	2	..	..	..	..	..	..	..	..	...	15	21	18	18
69	9	2	10	..	..	..	..	..	..	..	..	..	..	..	..	..	..	..	4	20
70	163	5	12	157	..	..	..	..	..	..	..	..	..	..	..	..	..	1	111	113
71	29	5	46	68	..	..	..	..	..	..	..	..	..	..	..	..	..	..	35	29
72	65	..	7	48	..	..	..	.	..	..	..	..	..	..	..	..	..	..	38	29
73	125	3	76	173	..	..	12	..	..	..	..	..	..	..	..	..	29	32	151	165
74	49	...	66	5	..	..	5	..	..	..	..	..	..	..	..	...	1	...	53	168
75	32	2	26	60	1	..	..	..	..	..	..	..	..	..	..	..	..	..	36	38
76	28	...	...	20	..	..	..	..	..	..	..	..	..	..	..	..	..	..	18	11
77	10	..	7	20	..	..	..	..	..	..	..	..	..	..	..	..	3	..	9	18
78	27	...	21	36	1	..	..	..	..	..	..	..	..	..	..	..	6	...	12	26
79	39	3	...	—	..	..	..	..	..	..	..	..	..	..	..	..	3	..	19	48
80	6	...	5	—	..	..	..	..	..	..	..	..	..	..	..	..	..	..	7	16
81	7	—	4	6	...	..	..	..	..	..	..	..	...	..	..	..	..	...	6	6
82	34	—	12	5	1	..	2	..	..	..	..	..	..	..	..	..	...	5	17	47
83	47	6	5	4	..	..	..	..	..	..	..	..	..	..	..	..	1	..	15	57
84	39	1	5	8	..	..	4	..	..	..	..	..	1	..	..	..	..	...	7	38
85	17	—	8	—	..	..	3	..	..	..	..	..	..	..	..	..	..	...	5	27
86	31	—	12	15	..	..	2	..	..	7	..	..	..	..	..	..	...	..	6	40
87	8	—	16	4	..	4	3	..	..	..	..	..	..	..	..	..	..	..	11	40
88	35	—	14	3	2	3	..	..	..	..	..	..	..	..	..	..	..	..	7	59
89	16	—	8	16	..	..	..	..	..	..	..	..	..	..	..	..	..	..	7	14
90	19	—	9	23	..	..	..	..	..	..	..	..	..	..	..	..	..	..	10	12

Sl. No.	District/Subdivision/Taluk/ Police Station/Village/Town	Area in Sq. miles/ acres	Occupied residential houses		Total No. of persons enumerated			Scheduled Castes		Scheduled Tribes		Literate and educated persons		Total Workers (I—IX)	
			No. of Houses	No. of House-holds	P	M	F	M	F	M	F	M	F	M	F
1	2	3	4	5	6	7	8	9	10	11	12	13	14	15	16
91	Nandiguda	20·00	33	34	152	83	69	..	..	83	69	..	..	55	46
92	Jirukujera	577·99	63	65	268	142	126	..	..	142	126	..	..	113	72
93	Lenjeguda R	19·11	9	9	29	17	12	..	..	17	12	..	..	14	7
94	Arutaguda	32·00	14	14	84	45	39	..	..	45	39	..	..	28	..
95	Jhodingi R	1,388·13	40	40	173	88	85	..	..	66	64	11	..	50	36
96	Bhaliaguda	35·00	10	10	37	19	18	..	..	19	18	..	..	13	9
97	Sariapalli	32·00	28	28	124	61	63	..	..	54	29	17	..	40	40
98	Hiraput R	32·00	89	89	387	198	189	11	15	187	174	5	..	129	118
99	Arlaput R	40·00	31	31	138	74	64	..	..	4	3	1	..	46	41
100	Giriliguda	38·00	57	57	277	136	141	..	..	136	141	1	..	95	91
101	Padaguda	18·00	20	20	96	47	49	..	..	47	49	..	..	31	33
102	Dumoribani	90·00	124	125	554	271	283	..	..	266	279	9	..	186	184
103	Hatibari	2,878·87	96	101	413	202	211	16	14	173	179	3	..	136	129
104	Durubha P, R	215·67	135	135	587	295	292	12	11	248	234	29	..	183	180
105	Chatua, P, Po	2,280·81	176	205	756	390	366	57	54	136	120	49	7	249	125
106	Aring	410·14	140	140	583	292	291	9	12	283	279	5	..	202	167
107	Godiput	17·00	22	22	89	44	45	..	1	17	17	..	..	26	4
108	Bodopoda	909·73	28	28	118	55	63	..	..	55	63	..	..	38	42
109	Dhemasalput	9·00	8	8	27	13	14	..	..	13	14	..	..	9	8
110	Rasel	541·55	17	17	50	24	26	..	..	24	26	..	..	19	19
111	Devataguda	34·00	30	30	163	80	83	..	..	57	60	2	1	63	19
112	Khilaput	342·39	27	27	112	55	57	9	7	46	50	4	..	37	37
113	Tikalput	28·00	47	47	183	88	95	..	..	88	95	..	..	68	18
114	Kumbharput R	25·00	13	13	57	24	33	..	..	..	..	..	..	19	13
115	Silaiput	28·00	14	14	57	35	22	6	4	29	18	..	..	18	2
116	Khudaput	10·00	13	13	42	23	19	..	..	23	19	2	..	14	3
117	Lenjiput	116·35	13	13	37	16	21	..	..	9	11	2	..	13	2
118	Hotobir	329·20	31	31	113	61	52	26	18	33	33	..	..	40	16
119	Honjoroput R	404·25	49	49	191	96	95	..	..	96	95	3	..	58	51
120	Jallagdda	15·00	4	4	20	8	12	..	..	8	12	..	..	7	6

contd.

Sl. No.	Workers																		Non-workers	
	I As Cultivator		II As Agricultural Labourer		III In Mining, Quarrying, etc.		IV At Household Industry		V In Manufacturing other than Household Industry		VI In Construction		VII In Trade and Commerce		VIII In Transport, Storage and Communications		IX In Other Services		X	
	M	F	M	F	M	F	M	F	M	F	M	F	M	F	M	F	M	F	M	F
1	17	18	19	20	21	22	23	24	25	26	27	28	29	30	31	32	33	34	35	36
91	34	...	21	46	...	..	..	..	..	..	..	..	..	..	..	...	..	..	28	23
92	77	..	33	70	3	2	..	..	..	..	..	..	..	..	..	..	..	..	29	54
93	2	..	12	7	..	..	..	..	..	..	..	..	..	..	..	..	..	..	3	5
94	3	...	25	...	..	..	..	..	..	..	..	..	..	..	..	..	..	..	17	39
95	27	...	23	36	..	..	..	..	..	..	..	..	..	..	..	..	..	..	38	49
96	5	...	8	9	..	..	..	..	..	..	..	..	..	..	..	..	..	..	6	9
97	15	...	25	32	..	..	..	8	..	..	..	..	..	..	..	..	..	..	21	23
98	32	...	57	78	2	..	10	3	..	...	..	...	..	4	...	..	28	33	69	71
99	13	...	29	36	..	..	..	..	...	...	..	..	..	..	..	...	4	5	28	23
100	74	...	21	91	...	..	..	..	..	..	...	...	...	...	..	...	...	...	41	50
101	21	...	10	33	..	..	..	..	..	..	..	..	..	..	..	..	..	...	16	16
102	125	...	59	184	..	..	..	..	..	..	..	..	..	..	..	..	2	..	85	99
103	112	...	24	129	..	..	..	..	..	..	...	...	..	..	..	..	..	..	66	82
104	77	...	106	180	..	..	..	..	..	..	...	..	..	...	...	...	...	...	112	112
105	123	6	104	119	7	..	3	..	..	..	1	..	1	..	2	..	8	...	141	241
106	158	38	44	129	...	...	..	..	..	..	..	..	..	..	..	..	..	..	90	124
107	23	..	3	4	..	..	..	..	..	..	..	..	..	..	..	..	..	..	18	41
108	30	...	8	42	..	..	..	..	..	..	..	..	..	..	..	..	..	..	17	21
109	6	..	3	8	..	..	..	..	..	..	..	..	..	..	..	..	...	..	4	6
110	15	..	4	19	...	..	..	..	..	..	..	..	..	..	..	..	..	...	5	7
111	52	15	6	3	4	..	1	1	..	..	..	..	..	..	..	..	..	...	17	64
112	28	..	9	37	..	..	..	..	..	..	..	..	..	..	..	..	..	..	18	20
113	55	..	13	12	..	..	..	..	..	..	..	..	..	..	..	..	..	6	20	77
114	9	..	..	5	..	..	10	3	..	..	..	..	..	5	..	..	..	..	5	20
115	18	1	..	..	..	..	..	..	..	..	..	..	..	..	..	..	..	1	17	20
116	14	3	...	..	..	..	..	..	..	..	..	..	..	..	..	..	..	..	9	16
117	12	..	..	2	1	...	..	..	..	..	...	..	..	..	..	..	..	..	3	19
118	31	2	4	12	2	..	1	..	..	..	..	..	2	1	..	..	..	1	21	36
119	43	36	..	..	..	..	..	..	..	..	..	..	..	..	..	..	15	15	38	44
120	2	...	5	6	..	..	..	..	..	..	..	...	..	..	..	..	..	..	1	6

VILLAGE DIRECTORY—PADWA PS

Sl. No.	District/Subdivision/Taluk/ Police Station/Village/Town	Area in Sq. miles/ acres	Occupied residential houses		Total No. of persons enumerated			Scheduled Castes		Scheduled Tribes		Literate and educated persons		Total Workers (I—IX)	
			No. of Houses	No. of House-holds	P	M	F	M	F	M	F	M	F	M	F
1	2	3	4	5	6	7	8	9	10	11	12	13	14	15	16
121	Pangiput ..	252·88	10	10	43	24	24	..	..	2	5	3	..	13	12
122	Sunariput (a) Sukuriput ..	176·18	6	6	25	12	13	..	..	12	13	..	..	9	9
123	Malikput ..	15·00	7	7	27	13	14	13	14	..	..	..	..	8	9
124	Adalput ..	1,478·44	26	26	97	51	46	5	4	..	..	..	..	34	7
125	Thapaganda R ..	708·69	4	4	16	7	9	..	..	7	9	..	..	5	5
126	Godiput ..	24·00	10	10	45	22	23	..	..	22	23	..	..	14	15
127	Kanta R ..	558·49	60	60	260	128	132	27	25	34	33	..	..	86	83
128	Jubagodo R ..	418·17	63	63	271	144	127	50	42	6	5	11	..	108	68
129	Badel P, R ..	1,501·75	119	119	466	238	228	23	20	69	74	33	1	129	57
130	Kumadaput R ..	22·00	14	14	52	23	29	1	2	..	..	..	..	23	29
131	Kondhoguda R ..	204·32	11	11	54	27	27	..	..	27	27	..	..	18	7
132	Kotalput R ..	777·72	25	25	104	51	53	..	..	17	17	3	..	33	32
133	Goiloput ..	11·08	54	54	221	117	104	5	4	76	60	1	..	65	49
134	Kitba R ..	236·61	18	18	91	47	44	..	..	..	..	4	...	26	14
135	Samali P ..	15·08	109	109	446	212	234	16	14	122	140	35	..	150	141
136	Kichiput ..	24·00	2	2	9	4	5	..	..	4	5	..	..	4	5
137	Golgonda R ..	1,134·75	66	66	207	76	131	3	6	70	123	..	..	42	85
138	Totaput ..	30·00	15	15	56	32	24	..	..	32	24	..	..	26	17
139	Ambel R ..	·163·46	28	28	134	65	69	..	..	53	59	1	..	42	40
140	Maliput R ..	70·00	17	17	90	46	44	..	..	..	..	13	8	26	29
141	Kotiaput R ..	251·00	21	21	106	53	53	..	..	12	15	3	2	30	28
142	Rautho R ..	50·00	45	45	190	100	90	..	..	75	79	4	..	60	38
143	Patroput ..	27·00	20	20	73	38	35	14	10	7	8	1	..	29	23

concld.

Sl. No.	Workers																	
	I As Cultivator		II As Agricultural Labourer		III In Mining, Quarrying, etc.		IV At Household Industry		V In Manufacturing other than Household Industry		VI In Construction		VII In Trade and Commerce		VIII In Transport, Storage and Communications		IX In Other Services		X Non-workers	
	M	F	M	F	M	F	M	F	M	F	M	F	M	F	M	F	M	F	M	F
1	17	18	19	20	21	22	23	24	25	26	27	28	29	30	31	32	33	34	35	36
121	12	..	1	12	..	..	..	..	..	..	..	..	..	..	..	..	..	..	11	12
122	3	4	..	..	..	..	..	..	..	..	..	..	..	..	..	..	6	5	3	4
123	3	..	2	6	1	..	..	..	..	..	..	..	..	..	..	..	2	3	5	5
124	28	..	6	7	..	..	..	..	..	..	..	..	..	..	..	..	..	..	17	39
125	4	..	1	5	..	..	..	..	..	..	..	..	..	..	..	..	..	..	2	4
126	8	..	6	15	..	..	..	..	..	..	..	..	..	..	..	..	..	..	8	8
127	79	71	..	2	..	..	..	..	..	..	..	..	..	..	..	..	7	10	42	49
128	68	40	..	7	..	..	3	..	..	..	..	..	..	..	..	..	37	21	36	59
129	68	9	33	37	..	..	2	..	..	..	..	..	3	4	..	..	23	7	109	171
130	9	29	8	..	..	..	..	..	..	..	..	..	..	..	..	..	6	..	..	..
131	10	3	8	4	..	..	..	..	..	..	..	..	..	..	..	..	..	..	9	20
132	23	18	6	10	..	..	..	..	..	..	..	..	..	..	..	..	4	4	18	21
133	34	19	19	18	5	..	..	..	..	..	..	..	..	1	..	..	7	11	52	55
134	18	2	6	11	1	..	..	..	..	..	1	..	..	..	..	..	..	1	21	30
135	119	..	16	125	..	..	..	..	..	..	..	..	..	..	..	..	15	16	62	93
136	4	..	..	5	..	..	..	..	..	..	..	..	.	..	..	..	..	..	..	..
137	20	..	22	85	..	..	.	..	..	..	..	..	..	..	..	..	..	..	34	46
138	23	15	..	2	..	..	..	..	..	..	..	..	..	..	..	..	3	..	6	7
139	27	..	12	40	..	..	..	..	..	..	..	..	..	..	..	..	3	..	23	29
140	13	..	13	29	..	..	..	..	..	..	..	..	..	..	..	..	..	..	20	15
141	20	..	10	28	..	..	..	..	..	..	..	..	..	..	..	..	..	..	23	25
142	32	..	16	33	..	..	..	..	..	..	..	..	..	..	5	..	7	5	40	52
143	23	16	..	..	1	..	..	..	..	..	..	..	..	..	..	..	5	7	9	12

LIST OF UNINHABITED VILLAGES—PADWA PS

Sl. No.	Names of Villages
144	Dilaput
145	Kotroba
146	Guthar
147	Dolaixput
148	Dadaput
149	Tirigolput
150	Anchalput
151	Podababa
152	Horogonda
153	Redangi
154	Mozaiguda
155	Mabagoguda
156	Bunaguda
157	Kotiaput
158	Ambel
159	Maliput
160	Kotiaput
161	Kandaput
162	Pujhariput
163	Ranta
164	Potaput
165	Khardapalli
166	Ponosput
167	Dabuguda
168	Njar
169	Orna
170	Tikarpada
171	Gothanput
172	Mundagoda
173	Gondhiguda
174	Muliyaput
175	Bodoput
176	Datainput
177	Majhiput
178	Sisaguda
179	Bilaput
180	Nuaput
181	Kumarput
182	Honomanjoro
183	Kumarguda
184	Baronguda
185	Podajhollput
186	Kichaiput
187	Yerakandoraput
188	Doruput
189	Chikudugondi
190	Podalput
191	Baliguda
192	Sitolpoda
193	Umapallaput
194	Ungelput
195	Tadobaguda
196	Baubeda
197	Tekkalli
198	Totaput
199	Buringi
200	Bondaput
201	Abagram
202	Binjaguda
203	Hamampur
204	Dalguda
205	Tumuriguda
206	Kathua
207	Kharaput
208	Saridingbire
209	Norosingput
210	Sirigampulla
211	Sanyasiput
212	Karongiguda
213	Prodhaniput
214	Matamput
215	Borogam
216	Podaiput
217	Jeborlput
218	Kongipoda
219	Ghodguda
220	Khemibuput
221	Chinalamput
222	Kukurput
223	Saban
224	Parjablimadola
225	Bhitorhorgonda
226	Karaput
227	Chintalpado
228	Maliguda
229	Ronginiputa
230	Podalput
231	Gandhisikarput
232	Doraput
233	Burudel
234	Dhobiniput
235	Jodiambo
236	Nandaguda
237	Masuri
238	Lanta
239	Sobhaput
240	Turukuthba
241	Handiput

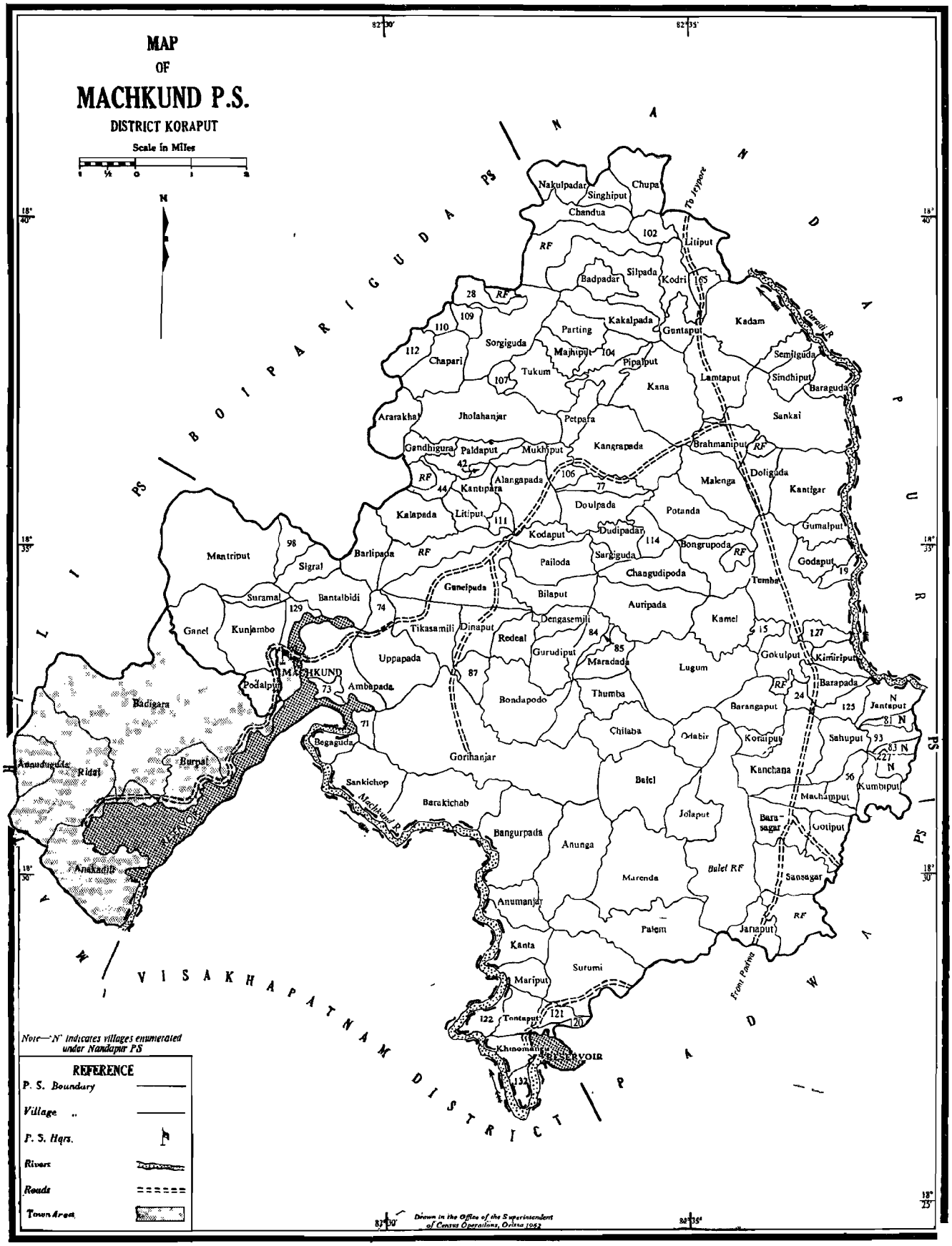
MAP
OF
MACHKUND P.S.
DISTRICT KORAPUT
Scale in Miles
N
Nakulpadar
Singhiput
Chupa
Chandua
To Jeypore
Litiput
Badpadar
Silpada
Kodri
Kakalpada
Guntaput
Kadam
Parting
Sorgiguda
Majhiput
Pipalput
Chapari
Tukum
Kana
Lamtaput
Semiguda
Sindhiput
Baraguda
Ararakha
Jholahanjar
Petpara
Sankai
Gandhigura
Paldaput
Mukhiput
Kangrapada
Brahmaniput
Doliguda
Malenga
Kantigar
Alangapada
Kantipara
Kalapada
Litiput
Doulpada
Potanda
Gumalput
Kodaput
Dudipadar
Bongrupoda
Godaput
Mantriput
Sigral
Barlipada
Pailoda
Sargiguda
Changudipoda
Tumba
Suramal
Bantalbidi
Ganelpada
Bilaput
Auripada
Ganel
Kunjambo
Tikasamili
Dinaput
Redeal
Dengasemili
Kamel
Gokulput
Kimiriput
MACHKUND
Podalput
Ambapada
Uppapada
Gurudiput
Maradada
Lugum
Barapada
Badigara
Bondapodo
Thumba
Barangaput
Jantaput
Begaguda
Chilaba
Odabir
Koraput
Sahuput
Gorihanjar
Kanchana
Ridai
Burpal
Sankichop
Machkund R.
Balel
Kumbiput
Barakichab
Machampur
Jolaput
Bara-sagar
Gotiput
Bangurpada
Anunga
Balel RF
Marenda
Sansagar
Anumanjar
Palem
Janaput
Kanta
Surumi
From Paderu
Mariput
Tentaput
Khinoman
RESERVOIR
Note—'N' indicates villages enumerated under Nandapur PS
REFERENCE
P. S. Boundary
Village ..
P. S. Hqrs.
Rivers
Roads
Town Area
Drawn in the Office of the Superintendent of Census Operations, Orissa 1962

VILLAGE DIRECTORY

OF

MACHKUND POLICE STATION

IN

KORAPUT SUBDIVISION

VILLAGE DIRECTORY—MACHKUND PS

Sl. No.	District/Subdivision/Taluk/ Police Station/Village/Town		Area in Sq. miles/ acres	Occupied residential houses		Total No. of persons enumerated			Scheduled Castes		Scheduled Tribes		Literate and educated persons		Total Workers (I—IX)	
				No. of Houses	No. of House-holds	P	M	F	M	F	M	F	M	F	M	F
1	2		3	4	5	6	7	8	9	10	11	12	13	14	15	16
A	**Machkund PS**	T ..	**131·00**	**6,730**	**6,754**	**27,234**	**13,927**	**13,307**	**2,093**	**2,068**	**6,325**	**6,419**	**1,863**	**479**	**9,072**	**2,792**
		R ..	128·58	5,940	5,959	24,480	12,333	12,147	1,848	1,850	6,227	6,372	923	166	8,016	2,681
		U ..	2·42	790	795	2,754	1,594	1,160	245	218	98	47	940	313	1,056	111
B	**MACHKUND TOWN**	...	**2·42**	**790**	**795**	**2,754**	**1,594**	**1,160**	**245**	**218**	**98**	**47**	**940**	**313**	**1,056**	**111**
	Ward Nos. I—IV	..	..	216	216	772	448	324	45	38	12	5	299	130	283	11
	Ward Nos. V—IX	..	..	48	54	198	106	92	11	11	9	16	58	14	72	3
	Ward Nos. X—XVI	..	..	79	79	257	130	127	42	28	5	11	52	9	72	24
	Ward Nos. XVII—XXI	..	..	57	56	319	197	122	34	42	48	10	72	4	160	37
	Ward Nos. XXII—XXV	..	..	390	390	1,208	713	495	113	99	24	5	459	156	469	36
	VILLAGES															
1	Kumbiput	..	30·00	13	13	47	23	24	..	..	22	24	1	..	12	11
2	Gotiput	...	50·00	15	15	90	51	39	51	39	..	..	..	..	19	4
3	Silpada	...	779·85	42	43	215	113	102	6	5	77	78	4	..	78	..
4	Litiput (a) Limaput R	...	475·03	14	14	72	35	37	35	37	..	..	..	...	23	...
5	Mariput	...	50·00	8	8	35	15	20	..	..	1	1	..	..	8	...
6	Bilaput	..	663·89	25	25	102	49	53	3	2	10	12	..	..	33	28
7	Koraiput (a) Koraput	..	30·00	9	9	41	23	18	..	..	3	..	1	..	12	10
8	Lugum	..	1,537·15	57	57	228	114	114	14	11	94	98	..	..	97	77
9	Thumba	..	672·74	160	160	627	300	327	15	19	243	272	..	..	141	26
10	Chilaba	..	681·02	40	40	174	87	87	11	12	76	75	1	..	40	6
11	Kodaput	...	1,012·02	10	10	35	18	17	..	..	..	..	..	..	14	10
12	Balel P	..	2,097·15	129	129	492	251	241	24	24	181	169	1	..	188	170
13	Maradada (a) Doragadi	..	15·00	6	7	34	19	15	..	..	19	15	..	..	14	13
14	Machamput (a) Muttiput R	..	40·00	13	13	52	29	23	12	12	17	11	...	..	29	3
15	Raipodo	...	80·00	74	74	282	142	140	7	13	110	104	2	..	115	110
16	Tontaput P, Po, R	...	100·00	531	537	1,857	1,017	840	...	..	..	..	452	154	667	130
17	Kamel	..	800·98	37	37	150	76	74	11	10	60	59	2	..	67	67
18	Tumba R	..	875·82	82	82	335	161	174	22	24	65	83	39	..	105	17
19	Thiloput (a) Khilaput	...	147·61	16	16	68	36	32	36	32	..	..	...	..	21	13
20	Gumal Put R	..	300·79	19	19	79	46	33	15	23	31	10	..	...	30	4

contd.

Sl. No.		Workers																		Non-workers	
		I As Cultivator		II As Agricultural Labourer		III In Mining, Quarrying, etc.		IV At Household Industry		V In Manufacturing other than Household Industry		VI In Construction		VII In Trade and Commerce		VIII In Transport, Storage and Communications		IX In Other Services		X	
		M	F	M	F	M	F	M	F	M	F	M	F	M	F	M	F	M	F	M	F
1		17	18	19	20	21	22	23	24	25	26	27	28	29	30	31	32	33	34	35	36
A	T	**5,984**	**1,746**	**702**	**319**	**128**	**9**	**161**	**168**	**53**	**13**	**295**	**99**	**106**	**34**	**84**	..	**1,559**	**404**	**4,855**	**10,515**
	R	5,979	1,746	702	318	126	8	151	168	30	11	274	91	66	13	43	..	645	326	4,317	9,466
	U	5	..	...	1	2	1	10	..	23	2	21	8	40	21	41	..	914	78	538	1,049
B		**5**	..	...	**1**	**2**	**1**	**10**	..	**23**	**2**	**21**	**8**	**40**	**21**	**41**	..	**914**	**78**	**538**	**1,049**
I—IV		..	..	..	..	...	..	1	..	1	..	10	..	..	..	18	..	253	11	165	313
V—IX		..	..	..	..	1	1	..	..	5	..	1	..	17	2	1	..	47	..	34	89
X—XVI		..	..	..	1	..	..	9	..	1	2	..	8	..	4	2	..	60	9	58	103
XVII—XXI		4	..	..	..	..	..	..	..	3	..	4	..	1	7	1	..	147	30	37	85
XXII—XXV		1	..	...	..	1	..	..	..	13	..	6	..	22	8	19	..	407	28	244	459
1		10	11	1	..	...	..	..	..	..	..	..	..	..	..	..	..	1	..	11	13
2		19	..	..	4	..	..	..	..	..	..	..	..	..	..	..	..	..	..	32	35
3		78	...	..	..	..	..	..	..	..	..	..	..	..	..	..	..	..	..	35	102
4		21	...	..	..	..	..	..	..	..	..	..	..	..	..	..	..	2	..	12	37
5		4	..	4	..	..	..	..	..	..	..	..	..	..	..	..	..	..	..	7	20
6		27	27	...	..	2	..	..	..	..	..	..	..	..	..	1	..	3	..	16	25
7		10	8	2	2	..	..	..	..	..	..	..	..	..	..	..	..	..	..	11	8
8		87	74	8	..	..	..	1	1	..	..	..	..	..	..	..	..	1	2	17	37
9		130	16	8	6	..	..	2	4	...	..	..	..	..	..	..	..	1	..	159	301
10		40	6	..	...	...	..	...	...	..	..	..	..	..	..	..	..	..	..	47	81
11		11	5	..	..	..	..	2	4	..	..	..	...	..	..	..	..	1	1	4	7
12		153	137	34	30	..	..	1	3	..	..	...	..	..	..	..	..	..	..	63	71
13		14	13	..	..	..	...	..	..	..	..	..	..	..	..	..	..	..	..	5	2
14		24	1	4	2	..	..	..	..	..	..	..	..	..	..	..	..	1	..	...	20
15		115	110	..	..	..	..	..	..	..	..	..	..	..	..	..	..	..	..	27	30
16		..	..	...	...	105	..	...	..	5	..	262	89	51	5	40	..	204	36	350	710
17		67	67	...	...	...	...	...	..	..	..	..	..	..	..	..	..	..	..	9	7
18		65	3	21	4	...	...	...	1	..	..	..	...	..	..	..	..	19	9	56	157
19		18	9	3	4	...	..	..	...	..	..	...	..	..	..	..	..	..	..	15	19
20		25	..	5	2	...	..	..	..	..	..	..	..	..	..	..	..	..	2	16	29

Sl. No.	District/Subdivision/Taluk/ Police Station/Village/Town	Area in Sq. miles/ acres	Occupied residential houses		Total No. of persons enumerated			Scheduled Castes		Scheduled Tribes		Literate and educated persons		Total Workers (I—IX)	
			No. of Houses	No. of House-holds	P	M	F	M	F	M	F	M	F	M	F
1	2	3	4	5	6	7	8	9	10	11	12	13	14	15	16
21	Potanda ..	712·97	35	35	128	67	61	8	11	11	8	...	..	53	8
22	Odabir ..	410·54	25	25	100	50	50	..	..	50	50	...	..	36	42
23	Barapada R ..	931·24	59	59	269	130	139	8	8	119	127	1	..	80	10
24	Modaiput (a) Mundaiput R ..	859·98	27	27	121	68	53	21	20	47	33	..	..	44	5
25	Sansagar ..	1,086·88	66	66	268	126	142	16	15	110	127	...	..	79	9
26	Palem ..	1,309·31	66	66	226	110	116	28	23	76	80	..	..	90	...
27	Chapari ..	564·93	37	37	178	93	85	...	...	78	44	..	..	59	2
28	Chutiapada ..	221·62	11	11	58	32	26	5	5	21	16	1	..	21	1
29	Sindhiput ..	50·00	21	21	98	51	47	13	10	38	37	7	..	31	11
30	Gokulput alias Gopalput R ..	908·75	22	22	101	47	54	43	48	4	6	...	..	37	44
31	Kana R ..	1,137·16	53	53	231	119	112	2	2	93	97	2	...	77	6
32	Sankai R ..	1,152·70	92	92	380	215	165	11	15	117	95	25	5	127	17
33	Semilguda ..	113·00	22	22	100	46	54	26	26	..	..	7	..	29	26
34	Kadam R ..	115·07	72	72	326	172	154	31	26	77	75	3	..	115	2
35	Baragud ..	20·00	17	17	71	32	39	...	...	32	39	...	..	24	17
36	Parting ..	380·00	20	20	79	42	37	18	12	..	..	..	..	28	...
37	Kangrapada ..	1,217·00	99	99	418	218	200	32	36	156	141	..	..	165	23
38	Petpara ..	25·00	17	17	71	36	35	...	...	29	28	...	..	22	...
39	Kakalpada ..	522·75	42	42	172	78	94	12	12	4	6	3	..	58	..
40	Gurudiput ..	40·00	63	63	266	130	136	10	14	12	15	...	..	62	3
41	Badpadar ..	20·00	20	20	75	34	41	11	13	3	4	9	..	26	2
42	Surungaipada ..	38·34	12	12	60	32	28	..	..	6	5	..	..	23	1
43	Paldaput P ..	344·24	35	35	152	69	83	9	9	36	63	1	1	49	..
44	Malipui ..	140·00	17	19	65	32	33	3	1	..	..	1	...	25	..
45	Alangapada ..	703·91	33	33	130	63	67	19	14	44	53	..	...	46	1
46	Pailoda ..	259·35	69	69	287	139	148	15	13	109	128	1	..	84	6
47	Aratakhal ..	417·15	27	27	112	60	52	29	25	..	..	..	..	40	4
48	Pipalput ..	20·00	22	22	184	91	93	2	1	84	87	2	..	60	...
49	Majhiput ..	10·00	12	12	50	28	22	...	...	8	7	...	...	23	3
50	Guptaput R ..	282·21	17	17	73	28	45	...	..	...	..	1	..	20	..

contd.

Sl. No.	Workers																			
	I As Cultivator		II As Agricultural Labourer		III In Mining, Quarrying, etc.		IV At Household Industry		V In Manufacturing other than Household Industry		VI In Construction		VII In Trade and Commerce		VIII In Transport, Storage and Communications		IX In Other Services		X Non-workers	
	M	F	M	F	M	F	M	F	M	F	M	F	M	F	M	F	M	F	M	F
1	17	18	19	20	21	22	23	24	25	26	27	28	29	30	31	32	33	34	35	36
21	40	1	13	7	..	..	..	..	..	..	..	..	..	..	..	..	..	..	14	53
22	34	39	2	3	..	..	..	..	..	..	..	..	..	..	..	..	..	..	14	8
23	66	3	1	1	..	..	2	2	..	..	..	..	..	..	..	..	11	4	50	129
24	40	1	1	..	..	..	..	..	..	..	..	..	..	..	..	..	3	4	24	48
25	66	5	7	4	..	..	..	..	..	..	..	..	..	..	..	..	6	..	47	133
26	90	..	..	..	..	..	..	..	..	..	..	..	..	..	..	..	..	..	20	116
27	42	..	17	2	..	..	..	..	..	..	..	..	..	..	..	..	..	..	34	83
28	18	1	2	..	..	..	..	..	..	..	..	..	..	..	..	..	1	..	11	25
29	26	8	1	2	..	..	..	..	..	..	..	..	..	..	..	..	4	1	20	36
30	36	43	1	1	..	..	..	..	..	..	..	..	..	..	..	..	..	..	10	10
31	73	1	..	..	..	..	..	..	..	..	..	..	..	..	..	..	4	5	42	106
32	80	..	..	..	1	..	1	..	..	..	9	..	..	..	1	..	35	17	88	148
33	28	25	..	..	..	..	..	..	..	..	..	..	..	..	..	..	1	1	17	28
34	115	2	..	..	..	..	..	..	..	..	..	..	..	..	..	..	..	..	57	152
35	24	17	..	..	..	..	..	..	..	..	..	..	..	..	..	..	..	..	8	22
36	27	..	..	..	..	..	..	..	..	..	..	..	..	..	..	..	1	..	14	37
37	134	4	10	4	..	..	21	15	..	..	..	..	..	..	..	..	..	..	53	177
38	17	..	5	..	..	..	..	..	..	..	..	..	..	..	..	..	..	..	14	35
39	56	..	1	..	..	..	..	..	..	..	..	..	..	..	..	..	1	..	20	94
40	62	3	..	..	..	..	..	..	..	..	..	..	..	..	..	..	..	..	68	133
41	26	..	..	..	..	..	..	..	..	..	..	..	..	..	..	..	..	2	8	39
42	19	1	2	..	..	..	1	..	..	..	..	..	..	..	..	..	1	..	9	27
43	46	..	..	..	..	..	2	..	..	..	..	..	..	..	..	..	1	..	20	83
44	13	..	12	..	..	..	..	..	..	..	..	..	..	..	..	..	..	..	7	33
45	16	..	30	1	..	..	..	..	..	..	..	..	..	..	..	..	..	..	17	66
46	47	3	37	3	..	..	..	..	..	..	..	..	..	..	..	..	..	..	55	142
47	34	2	4	2	..	..	2	..	..	..	..	..	..	..	..	..	..	..	20	48
48	60	..	..	..	..	..	..	..	..	..	..	..	..	..	..	..	..	..	31	93
49	23	..	..	..	..	..	..	3	..	..	..	..	..	..	..	..	..	..	5	19
50	18	..	..	..	..	..	..	..	..	..	..	..	..	..	..	..	2	..	8	5

Sl. No.	District/Subdivision/Taluk/ Police Station/Village/Town		Area in Sq. miles/ acres	Occupied residential houses		Total No. of persons enumerated			Scheduled Castes		Scheduled Tribes		Literate and educated persons		Total Workers (I—IX)	
				No. of Houses	No. of House-holds	P	M	F	M	F	M	F	M	F	M	F
1	2		3	4	5	6	7	8	9	10	11	12	13	14	15	16
51	Tukum	..	50·00	69	69	255	131	124	18	15	98	101	4	..	76	4
52	Litiput	..	280·55	29	29	122	62	60	41	44	21	16	...	..	50	5
53	Godaput R	..	366·94	9	19	69	34	35	23	26	11	9	..	..	20	9
54	Kalapada	..	649·39	44	44	192	95	97	3	2	92	95	..	..	66	1
55	Barasagar P, Po	..	198·36	183	183	691	322	369	22	28	13	271	11	1	190	75
56	Silipandi	..	668·23	56	56	245	127	118	7	6	89	89	7	..	57	35
57	Uppapada	..	819·17	63	63	287	147	140	47	39	2	48	8	..	99	48
58	Kanchana R	..	979·09	113	113	440	218	222	38	46	151	153	23	..	88	4
59	Sankichop	..	1,005·72	32	32	120	58	62	18	19	36	36	..	..	41	32
60	Banakichab	..	1,115·83	44	44	147	63	84	46	69	11	15	4	..	44	43
61	Ambapada	..	100·00	26	26	107	56	51	..	..	31	26	..	..	34	32
62	Gorihanjar	..	296·31	111	111	504	255	249	51	45	200	204	16	..	179	114
63	Bongrupoda	..	772·30	4	4	17	8	9	..	..	2	1	..	..	6	3
64	Anunga	..	502·33	98	98	371	181	190	43	31	117	137	5	..	129	107
65	Doulpada	..	753·36	62	62	286	155	131	19	14	136	117	9	..	95	3
66	Changudipoda	..	541·62	33	33	125	59	66	10	6	49	60	25	..	39	7
67	Malenga R	..	717·83	51	51	226	106	120	19	27	52	63	2	..	78	1
68	Doliguda R	..	536·99	18	18	97	55	42	..	..	..	..	..	..	39	...
69	Bantalbidi	..	575·66	25	25	96	47	49	20	23	27	26	..	..	31	18
70	Barlipada	..	402·81	31	31	139	73	66	33	33	39	3	..	..	45	5
71	Bairipoda	..	25·00	25	25	109	58	51	..	..	58	51	..	..	37	1
72	Begaguda	..	10·00	12	12	47	23	24	..	..	14	14	..	..	13	6
73	Mathamput	..	26·00	40	40	160	74	86	5	3	27	38	12	3	47	31
74	Badiliguda	..	10·00	4	4	14	7	7	..	..	7	7	..	..	7	2
75	Machkund P, Po	..	20·00	3	3	14	9	5	..	..	..	..	..	..	4	..
76	Ganel	..	120·00	31	31	126	58	68	13	8	39	53	..	..	38	7
77	Bousogodo	..	145·00	55	55	208	104	104	25	24	29	30	7	..	76	1
78	Guneipada P, Po.	..	579·11	261	261	1,018	497	521	17	24	283	316	10	..	314	233
79	Tikasamili	..	15·00	8	8	31	16	15	..	..	16	15	2	..	14	12
80	Kantac(a)Kantigam	..	797·37	66	66	281	149	132	28	24	61	56	..	..	113	5

contd.

Sl. No.	Workers																			
	I As Cultivator		II As Agricultural Labourer		III In Mining, Quarrying, etc.		IV At Household Industry		V In Manufacturing other than Household Industry		VI In Construction		VII In Trade and Commerce		VIII In Transport, Storage and Communications		IX In Other Services		X Non-workers	
	M	F	M	F	M	F	M	F	M	F	M	F	M	F	M	F	M	F	M	F
1	17	18	19	20	21	22	23	24	25	26	27	28	29	30	31	32	33	34	35	36
51	75	2	..	..	..	..	..	..	..	..	..	..	..	..	..	..	1	2	55	120
52	25	3	25	2	..	-	-	..	..	..	..	..	..	..	..	..	..	..	12	55
53	20	9	..	..	..	-	..	..	..	..	..	..	..	..	..	..	..	..	14	26
54	18	1	46	..	..	-	..	..	..	..	..	..	..	..	..	..	2	..	29	96
55	157	51	24	21	2	..	..	..	..	..	..	..	3	..	..	..	4	3	132	294
56	48	15	9	20	..	-	..	..	..	..	..	..	..	..	..	..	..	..	70	83
57	57	15	10	22	..	1	6	..	3	..	..	..	..	..	..	..	23	10	48	92
58	83	2	4	2	..	..	..	..	..	..	..	..	..	..	..	..	1	..	130	218
59	33	23	1	..	..	..	..	..	..	..	..	..	..	3	..	..	7	6	17	30
60	36	37	..	..	..	.	2	3	..	..	..	..	..	..	..	..	6	3	19	41
61	31	32	..	..	3	..	..	..	..	..	..	..	..	..	..	..	..	..	22	19
62	138	110	35	4	..	..	3	..	..	..	..	..	..	..	..	..	3	..	76	135
63	6	3	..	..	..	..	..	..	..	..	..	..	..	..	..	..	..	..	2	6
64	118	92	..	1	..	-	..	..	7	9	..	..	..	2	..	..	4	3	52	83
65	91	..	..	..	..	-	3	..	..	..	..	..	..	..	..	..	1	3	60	128
66	37	7	2	..	..	-	..	..	..	..	..	..	..	..	..	..	..	..	20	59
67	76	..	2	1	..	-	..	..	..	..	..	..	..	..	..	..	..	..	28	119
68	39	..	..	..	..	-	..	..	..	..	..	..	..	..	..	..	..	..	16	42
69	14	..	2	4	..	-	1	..	..	..	..	..	..	..	..	..	14	14	16	31
70	35	1	6	1	..	..	..	..	..	..	..	..	..	..	..	..	4	3	28	61
71	35	..	2	1	..	-	..	..	..	..	..	..	..	..	..	..	..	..	21	50
72	10	3	2	3	1	-	..	..	..	..	..	..	..	..	..	..	..	..	10	18
73	30	16	9	12	..	..	..	..	..	..	..	..	..	..	..	..	8	3	27	55
74	5	2	..	..	..	-	..	..	..	..	..	..	..	..	..	..	2	..	..	5
75	4	..	..	..	..	-	..	..	..	..	..	..	..	..	..	..	..	..	5	5
76	31	..	..	7	..	..	7	..	..	..	..	..	..	..	..	..	..	..	20	61
77	76	..	..	..	..	-	..	..	..	..	..	..	..	..	..	..	..	1	28	103
78	168	11	19	58	6	2	74	119	1	..	..	..	..	..	..	..	46	43	183	288
79	14	12	..	..	..	-	..	..	..	..	..	..	..	..	..	..	..	..	2	3
80	113	4	..	..	..	-	..	..	..	..	..	..	..	..	..	..	..	1	36	127

Sl. No.	District/Subdivision/Taluk/ Police Station/Village/Town	Area in Sq. miles/ acres	Occupied residential houses		Total No. of persons enumerated			Scheduled Castes		Scheduled Tribes		Literate and educated persons		Total Workers (I—IX)	
			No. of Houses	No. of House-holds	P	M	F	M	F	M	F	M	F	M	F
1	2	3	4	5	6	7	8	9	10	11	12	13	14	15	16
81	Lamtaput P, Po, R ..	721·59	39	39	159	81	78	..	..	41	42	8	..	49	2
82	Khinomangu ..	558·72	85	85	351	194	157	10	4	112	94	6	1	101	13
83	Surumi ..	110·27	82	82	318	167	151	69	57	66	60	1	..	120	3
84	Gonel ..	620·76	44	44	213	108	105	24	21	84	84	3	..	63	45
85	Badigoda P, Po ..	3,741·81	99	99	485	240	245	36	34	33	18	46	..	158	58
86	Dengasemili ..	50·00	24	24	99	44	55	33	47	11	8	10	..	32	39
87	Banjambo ..	20·00	12	12	49	25	24	..	..	..	..	4	..	24	24
88	Redeal ..	778·07	26	26	125	61	64	19	19	42	45	..	..	39	40
89	Kunjambo ..	456·23	41	41	198	101	97	9	8	91	87	1	..	61	50
90	Bangurpada ..	20·00	78	78	308	151	157	18	20	130	128	..	..	109	81
91	Mantriput ..	1,220·12	202	202	903	457	446	52	52	170	156	31	1	282	81
92	Suramal ..	48·00	32	32	130	65	65	6	3	18	22	..	..	41	3
93	Jaiyanthgiri P ..	120·00	132	132	488	247	241	12	19	73	75	23	..	156	117
94	Podalput ..	100·00	3	4	16	9	7	..	..	9	7	..	..	9	..
95	Sehailopoda ..	30·00	18	25	137	77	60	52	44	24	16	1	..	41	40
96	Auripada ..	375·68	70	70	258	128	130	53	46	25	33	22	..	74	13
97	Kodri R ..	414·59	68	68	294	150	144	22	29	65	53	12	..	97	35
98	Separangini ..	35·00	23	23	122	57	65	6	6	51	59	..	..	33	4
99	Singhiput ..	151·60	18	18	76	44	32	..	..	..	..	2	..	31	1
100	Chandua ..	792·10	49	49	216	100	116	3	2	72	90	5	..	79	1
101	Chupa ..	580·21	32	32	141	69	72	14	12	18	19	..	..	50	..
102	Mardingpar R ..	220·43	8	8	31	19	12	..	..	19	12	..	..	11	1
103	Nakulpadar ..	371·53	8	8	33	15	18	..	..	6	12	..	..	10	..
104	Maliput P, R ..	170·39	12	12	54	24	30	..	..	5	4	9	..	15	..
105	Barangaput R ..	365·10	44	44	190	96	94	12	17	84	77	..	..	64	66
106	Kamarguda ..	253·63	27	27	117	59	58	..	..	56	55	..	..	44	2
107	Sirgamput ..	132·38	5	5	27	12	15	..	..	..	..	..	..	4	1
108	Jholahanjar ..	1,378·87	77	77	304	143	161	16	14	74	77	1	..	100	5
109	Gelaguda ..	176·01	24	24	105	49	56	..	..	49	56	..	.	33	..
110	Dondabala ..	760·47	12	12	63	29	34	..	..	25	29	1	..	20	..

contd.

Sl. No.	Workers																			
	I As Cultivator		II As Agricultural Labourer		III In Mining, Quarrying, etc.		IV At Household Industry		V In Manufacturing other than Household Industry		VI In Construction		VII In Trade and Commerce		VIII In Transport, Storage and Communications		IX In Other Services		X Non-workers	
	M	F	M	F	M	F	M	F	M	F	M	F	M	F	M	F	M	F	M	F
1	17	18	19	20	21	22	23	24	25	26	27	28	29	30	31	32	33	34	35	36
81	46	..	1	..	..	..	..	..	..	..	..	..	..	..	..	..	2	2	32	76
82	67	..	..	..	..	..	1	..	..	..	..	..	2	..	..	..	31	13	93	144
83	117	3	3	..	..	..	..	..	..	..	..	..	..	..	..	..	..	..	47	148
84	38	22	3	1	..	..	..	..	..	..	..	..	..	..	..	..	22	22	45	60
85	125	43	26	3	..	..	1	..	..	..	..	..	..	..	..	..	6	12	82	187
86	26	37	1	..	..	..	..	..	..	..	3	2	..	..	..	..	2	..	12	16
87	22	20	2	3	..	..	..	..	..	..	..	..	..	..	..	..	..	1	1	..
88	39	40	..	..	..	..	..	..	..	..	..	..	..	..	..	..	..	..	22	24
89	58	45	..	..	..	1	1	1	..	..	..	..	..	..	..	..	2	3	40	47
90	96	71	1	..	..	3	..	..	..	..	..	..	..	2	..	..	12	5	42	76
91	158	17	34	3	5	..	3	4	..	..	..	..	10	1	1	..	71	56	175	365
92	25	..	16	3	..	..	..	..	..	..	..	..	..	..	..	..	..	..	24	62
93	101	96	25	..	1	..	..	..	..	..	..	..	..	..	..	..	29	21	91	124
94	9	..	..	..	..	..	..	..	..	..	..	..	..	..	..	..	..	..	..	7
95	41	40	..	..	..	..	..	..	..	..	..	..	..	..	..	..	..	..	36	20
96	70	11	4	2	..	..	..	..	..	..	..	..	..	..	..	..	..	..	54	117
97	75	24	19	6	..	..	..	..	..	..	..	..	..	..	..	..	3	5	53	109
98	20	4	13	..	..	..	..	..	..	..	..	..	..	..	..	..	..	..	24	61
99	31	..	..	..	..	..	..	..	..	..	..	..	..	..	..	..	..	1	13	31
100	72	..	3	..	..	..	..	..	..	..	..	..	..	..	..	..	4	1	21	115
101	48	..	2	..	..	..	..	..	..	..	..	..	..	..	..	..	..	..	19	72
102	11	.	..	..	..	..	..	..	..	..	..	..	..	..	..	..	..	1	8	11
103	10	.	..	..	..	..	..	..	..	..	..	..	..	..	..	..	..	.	5	18
104	10	..	..	..	..	..	..	..	..	..	..	..	..	..	..	..	5	..	9	30
105	63	65	1	1	..	..	..	..	..	..	..	..	..	..	..	..	..	.	32	28
106	41	2	..	..	..	..	..	..	..	..	..	..	..	..	..	..	3	.	15	56
107	2	1	..	..	..	..	..	..	..	..	..	..	..	..	..	..	2	..	8	14
108	96	5	4	..	..	..	..	..	..	..	..	..	..	..	..	..	..	..	43	156
109	31	..	2	..	..	..	..	..	..	..	..	..	..	..	..	..	..	..	16	56
110	16	..	2	..	..	..	..	..	..	..	..	..	..	..	..	..	2	..	9	34

Sl. No.	District/Subdivision/ Taluk/ Police Station/Village/Town	Area in Sq. miles/ acres	Occupied residential houses		Total No. of persons enumerated			Scheduted Castes		Scheduled Tribes		Literate and educated persons		Total Workers (I—IX)	
			No. of Houses	No. of House-holds	P	M	F	M	F	M	F	M	F	M	F
1	2	3	4	5	6	7	8	9	10	11	12	13	14	15	16
111	Boiragiput ..	112·20	10	11	49	22	27	..	..	2	1	1	..	18	1
112	Dudipodoro ..	303·15	20	20	78	31	47	..	..	23	28	4	..	24	..
113	Sorgiguda ..	101·01	6	6	19	10	9	..	..	8	7	..	..	6	..
114	Doraguda (a) Doraput ..	248·89	17	17	71	38	33	..	..	9	7	..	..	21	1
115	Sahuput R / ..	693·08	26	26	92	41	51	37	47	4	4	5	..	36	39
116	Anumanjar ..	390·00	30	30	107	47	60	..	..	35	50	6	..	42	..
117	Jariaput ..	339·86	14	14	67	31	36	..	..	31	36	..	..	14	..
118	Jolaput ..	60·00	8	8	38	18	20	..	1	16	19	..	..	15	18
119	Marenda ..	30·00	112	112	439	236	203	41	34	21	21	1	..	143	26
120	Kebaraput ..	80·00	14	14	71	38	33	38	33	..	..	..	.	20	..
121	Horobondo ..	60·00	33	33	133	63	70	21	24	37	40	2	..	39	18
122	Chintalput ..	40·00	5	5	21	10	11	..	..	..	..	..	..	10	..
123	Dinaput ..	61·00	9	9	39	18	21	18	21	..	..	..	..	13	8
124	Kutum ..	591·33	23	23	91	43	48	28	36	6	5	6	..	26	3
125	Korangiguda Po, R ..	80·00	6	6	22	9	13	..	..	9	13	..	..	7	..
126	Kimiriput P ..	40·00	18	18	74	40	34	..	..	34	29	..	..	21	..
127	Kutinguda R ..	20·00	17	17	73	35	38	6	9	29	29	..	..	24	22
128	Sigral (Sigadala) ..	35·00	119	119	507	257	250	13	13	200	196	.	..	150	34
129	Gudabeda ..	30·00	13	13	71	35	36	..	.	6	7	..	..	22	..

concld.

Sl. No.	Workers																			
	I As Cultivator		II As Agricultural Labourer		III In Mining, Quarrying, etc.		IV At Household Industry		V In Manufacturing other than Household Industry		VI In Construction		VII In Trade and Commerce		VIII In Transport, Storage and Communications		IX In Other-Services		X Non-workers	
	M	F	M	F	M	F	M	F	M	F	M	F	M	F	M	F	M	F	M	F
1	17	18	19	20	21	22	23	24	25	26	27	28	29	30	31	32	33	34	35	36
111	12	..	6	1	..	..	..	..	..	..	..	..	..	..	..	..	..	..	4	26
112	24	..	..	..	..	..	..	..	..	..	..	..	..	..	..	..	..	..	7	47
113	6	..	..	..	..	..	..	..	..	..	..	..	..	..	..	..	..	..	4	9
114	16	..	..	..	..	..	..	..	..	..	..	..	..	..	..	..	5	1	17	32
115	36	39	..	..	..	..	..	..	..	..	..	..	..	..	..	..	..	..	5	12
116	42	..	..	..	..	..	..	..	..	..	..	..	..	..	..	..	..	..	5	60
117	14	..	..	..	..	..	..	..	..	..	..	..	..	..	..	..	..	..	17	36
118	..	..	15	18	..	..	..	..	..	..	..	..	..	..	..	..	..	..	3	2
119	140	23	1	1	..	..	..	..	..	2	..	..	..	..	..	..	2	..	93	177
120	4	..	2	..	..	..	..	..	14	..	..	..	..	..	..	..	..	..	18	33
121	16	7	16	11	..	..	..	..	..	..	..	..	..	..	..	..	7	..	24	52
122	10	..	..	..	..	..	..	..	..	..	..	..	..	..	..	..	..	..	..	11
123	..	..	3	..	..	..	10	8	..	..	..	..	..	..	..	..	..	..	5	13
124	24	3	2	..	..	..	..	..	..	..	..	..	..	..	..	..	..	..	17	45
125	6	..	..	..	..	..	..	..	..	..	..	..	..	..	..	..	1	..	2	13
126	21	..	..	..	..	..	..	..	..	..	..	..	..	..	..	..	..	..	19	34
127	20	22	..	..	..	..	4	..	..	..	..	..	..	..	..	..	..	..	11	16
128	85	9	61	22	..	..	..	..	..	..	..	..	..	..	..	..	4	3	107	216
129	22	..	..	..	..	..	..	..	..	..	..	..	..	..	..	..	...	..	13	36

LIST OF UNINHABITED VILLAGES—MACHKUND PS

Sl. No.	Names of Villages
130	Nuaput
131	Ambopoda
132	Maliput
133	Dasriput
134	Chilopodo
135	Bondapodo
136	Barngaput
137	Kutinguda
138	Pipalput
139	Takriguda
140	Gangiguda
141	Godalput
142	Sisaput
143	Kantigar
144	Godiput
145	Banipodo
146	Hantalput
147	Podapodoro
148	Dengapodoro
149	Kiangi
150	Kantigapoda
151	Jamtaput
152	Mipaliput
153	Benduput
154	Appuduguda
155	Tarava
156	Choguruda
157	Patroput
158	Koronjoguda
159	Jodiput (a) Doraput
160	Mukhiput
161	Ronginiput
162	Patroput
163	Matamput
164	Limapoda
165	Kodirisauliput
166	Majhaput
167	Barangoguda
168	Masigam

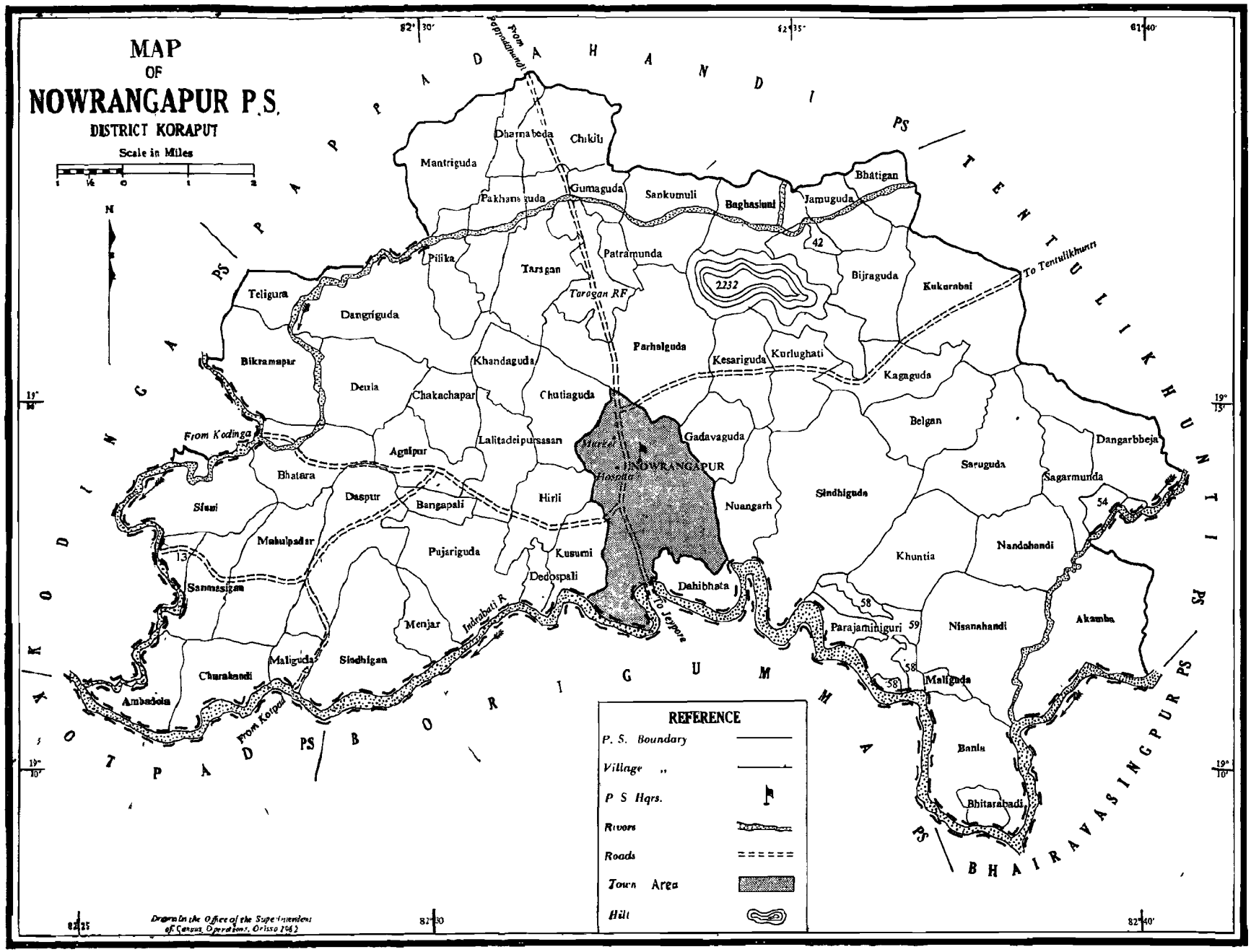
MAP
OF
NOWRANGAPUR P.S.
DISTRICT KORAPUT
Scale in Miles
N
82° 30'
82° 35'
81° 40'
19° 15'
19° 10'
82° 25'
82° 30'
82° 40'
From Rayagada
To Tentulikhunti
From Kodinga
From Koipal
To Jeypore
To Bhairavasingpur
Mantriguda
Dharmabeda
Chikili
Gumaguda
Pakhansuda
Sankumuli
Baghasiuni
Jamuguda
Bhatigan
Pilika
Tarigan
Patramunda
Taragan RF
2232
Bijraguda
Kukurabai
Teliguda
Dangriguda
Parhalguda
Kesariguda
Kurlughati
Kagaguda
Bikramapur
Deula
Khandaguda
Chakachapar
Chutiaguda
Belgan
Dangarbheja
Agnipur
Lalitadeipursasan
Gadavaguda
Nowrangapur
Bhatara
Daspur
Bangapali
Hirli
Nuangarh
Sindhiguda
Saruguda
Sagarmunda
Sisui
Mahulpadar
Pujariguda
Kusumi
Dedospali
Dahibhata
Khuntia
Nandahandi
Sanmasinga
Menjar
Indrabati R.
Parajamuiguri
Nisanahandi
Akamba
Maliguda
Sindhigan
Charakandi
Ambadola
Banlu
Bhitarabadi
REFERENCE
P. S. Boundary
Village ,,
P S Hqrs.
Rivers
Roads
Town Area
Hill
Drawn in the Office of the Superintendent of Census Operations, Orissa 1961

VILLAGE DIRECTORY

OF

NOWRANGAPUR POLICE STATION

IN

NOWRANGAPUR SUBDIVISION

VILLAGE DIRECTORY—NOWRANGAPUR PS

Sl. No.	District/Subdivision/Taluk/ Police Station/Village/Town		Area in Sq. miles/ acres	Occupied residential houses		Total No. of persons enumerated			Scheduled Castes		Scheduled Tribes		Literate and educated persons		Total Workers (I—IX)	
				No. of Houses	No. of House-holds	P	M	F	M	F	M	F	M	F	M	F
1	2		3	4	5	6	7	8	9	10	11	12	13	14	15	16
A	**Nowrangapur Subdivision**	T ..	**5,511·95**	**173,436**	**176,620**	**852,253**	**428,709**	**423,544**	**56,317**	**56,007**	**252,163**	**253,154**	**59,240**	**11,727**	**278,437**	**190,790**
		R ..	5,495·89	164,725	167,683	810,214	407,466	402,748	53,523	54,054	249,008	250,407	47,904	6,343	266,716	187,252
		U ..	16·06	8,711	8,937	42,039	21,243	20,796	2,794	1,953	3,155	2,747	11,336	5,384	11,721	3,538
B	**Nowrangapur Taluk**	T ..	**458·55**	**30,034**	**30,622**	**146,304**	**73,469**	**72,835**	**10,740**	**10,824**	**37,664**	**37,284**	**12,878**	**2,565**	**46,895**	**28,829**
		R ..	455·49	28,033	28,573	135,924	68,067	67,857	10,069	10,201	36,926	36,567	10,150	1,364	43,908	27,788
		U ..	3·06	2,001	2,049	10,380	5,402	4,978	671	623	738	717	2,728	1,201	2,987	1,041
C	*Nowrangapur PS*	T ..	**106·55**	**10,710**	**11,187**	**54,881**	**27,694**	**27,187**	**4,786**	**4,877**	**12,392**	**12,494**	**6,396**	**1,627**	**17,417**	**9,572**
		R ..	103·49	8,709	9,138	44,501	22,292	22,209	4,115	4,254	11,654	11,777	3,668	426	14,430	8,531
		U ..	3·06	2,001	2,049	10,380	5,402	4,978	671	623	738	717	2,728	1,201	2,987	1,041
D	**NOWRANGAPUR TOWN**	..	**3·06**	**2,001**	**2,049**	**10,380**	**5,402**	**4,978**	**671**	**623**	**738**	**717**	**2,728**	**1,201**	**2,987**	**1,041**
	Ward No. I	..	..	265	275	1,239	644	595	157	161	125	119	275	90	374	179
	Ward No. II	..	..	222	252	1,193	598	595	84	98	37	51	388	148	311	152
	Ward No. III	...	..	77	77	466	227	239	..	..	..	..	162	48	100	16
	Ward No. IV	..	..	249	249	1,225	636	589	279	226	40	54	268	113	366	148
	Ward No. V	..	..	185	185	982	519	463	25	36	20	14	354	168	269	66
	Ward No. VI	..	..	175	176	714	351	363	11	8	82	79	158	51	213	101
	Ward No. VII	..	..	302	302	1,625	782	843	52	52	11	14	470	243	428	54
	Ward No. VIII	...	..	146	151	1,135	733	402	23	..	59	18	302	159	433	42
	Ward No. IX	...	..	380	382	1,801	912	889	40	42	364	368	351	181	493	283
	VILLAGES															
1	Mantriguda P	..	1,347·47	207	207	999	478	521	75	102	359	379	49	5	309	289
2	Dharnabeda P, R	..	661·30	101	101	523	274	249	168	156	95	83	30	2	189	110
3	Chikili S, R	..	1,065·82	111	111	530	268	262	135	130	112	119	49	4	185	50
4	Gumaguda R	..	392·70	88	88	448	207	241	..	..	203	225	27	..	133	50
5	Patramunda R	...	291·38	51	53	290	142	148	14	10	113	123	6	..	99	62

contd.

Sl. No.		Workers																	
		I As Cultivator		II As Agricultural Labourer		III In Mining, Quarrying, etc.		IV At Household Industry		V In Manufacturing other than Household Industry		VI In Construction		VII In Trade and Commerce		VIII In Transport, Storage and Communications		IX In Other Services		X Non-workers	
		M	F	M	F	M	F	M	F	M	F	M	F	M	F	M	F	M	F	M	F
1		17	18	19	20	21	22	23	24	25	26	27	28	29	30	31	32	33	34	35	36
A	**T**	**190,597**	**123,911**	**35,149**	**29,627**	**4,488**	**1,776**	**9,835**	**8,070**	**1,574**	**1,525**	**553**	**55**	**3,290**	**2,737**	**1,059**	**3**	**31,892**	**23,086**	**150,272**	**232,754**
	R	189,751	123,670	34,984	29,563	4,293	1,750	9,175	7,514	329	1,324	277	52	1,456	2,235	278	..	26,173	21,144	140,750	215,496
	U	846	241	165	64	195	26	660	556	1,245	201	276	3	1,834	502	781	3	5,719	1,942	9,522	17,258
B	**T**	**27,523**	**13,836**	**7,980**	**6,567**	**1,009**	**342**	**1,818**	**1,148**	**293**	**260**	**137**	**4**	**833**	**795**	**124**	**2**	**7,178**	**5,875**	**26,574**	**44,006**
	R	27,322	13,820	7,880	6,549	976	330	1,685	1,069	31	201	26	1	285	639	30	...	5,673	5,179	24,159	40,069
	U	201	16	100	18	33	12	133	79	262	59	111	3	548	156	94	2	1,505	696	2,415	3,937
C	**T**	**9,208**	**4,083**	**2,793**	**2,118**	**237**	**201**	**594**	**342**	**265**	**74**	**112**	**3**	**607**	**424**	**97**	**2**	**3,504**	**2,325**	**10,277**	**17,615**
	R	9,007	4,067	2,693	2,100	204	189	461	263	3	15	1	..	59	268	3	..	1,999	1,629	7,862	13,678
	U	201	16	100	18	33	12	133	79	262	59	111	3	548	156	94	2	1,505	696	2,415	3,937
D		**201**	**16**	**100**	**18**	**33**	**12**	**133**	**79**	**262**	**59**	**111**	**3**	**548**	**156**	**94**	**2**	**1,505**	**696**	**2,415**	**3,937**
I		32	1	6	..	15	..	33	19	16	8	38	2	13	19	15	..	206	130	270	416
II		32	1	42	1	3	..	24	11	11	..	15	..	46	16	12	..	126	123	287	443
III		19	2	6	..	..	..	..	..	17	6	2	..	25	7	9	1	22	..	127	223
IV		15	2	14	8	..	..	23	24	23	5	3	..	141	33	8	..	139	76	270	441
V		18	6	5	..	1	..	21	11	18	16	6	..	54	12	7	..	139	21	250	397
VI		19	..	..	1	..	..	9	3	24	7	5	..	35	23	13	..	108	67	138	262
VII		27	..	2	..	3	11	13	9	86	1	7	..	107	6	12	..	171	27	354	789
VIII		14	..	1	..	..	..	..	..	21	1	..	..	87	15	1	..	309	26	300	360
IX		25	4	24	8	11	1	10	2	46	15	35	1	40	25	17	1	285	226	419	606
1		262	280	37	..	..	..	10	9	..	..	..	..	..	..	..	...	...	..	169	232
2		108	50	19	1	3	..	3	3	..	..	..	..	..	..	..	..	56	56	85	139
3		87	..	34	...	..	..	11	5	..	..	..	..	..	28	...	...	53	17	83	212
4		105	32	13	..	..	..	8	4	..	..	..	..	..	5	..	..	7	9	74	191
5		31	17	11	2	20	..	2	1	..	..	..	..	..	23	..	..	35	19	43	86

Sl. No.	District/Subdivision/Taluk/ Police Station/Village/Town	Area in Sq. miles/ acres	Occupied residential houses		Total No. of persons enumerated			Scheduled Castes		Scheduled Tribes		Literate and educated persons		Total Workers (I—IX)	
			No. of Houses	No. of House-holds	P	M	F	M	F	M	F	M	F	M	F
1	2	3	4	5	6	7	8	9	10	11	12	13	14	15	16
6	Taragan S, Po, R ..	1,527·87	167	167	840	414	426	174	180	159	156	159	38	262	225
7	Pakhanaguda P ..	623·83	67	67	381	191	190	134	138	28	21	31	2	115	107
8	Pilika P ..	994·16	176	179	820	407	413	74	69	208	222	75	..	259	138
9	Dangriguda ..	1,924·80	183	183	880	442	438	85	97	235	230	17	..	294	104
10	Teligura ..	360·27	17	17	82	43	39	15	22	14	9	2	..	32	11
11	Bikramapur P, Po ..	1,328·38	291	296	1,459	709	750	152	211	198	253	119	15	490	233
12	Siuni P ..	1,476·98	218	218	1,015	520	495	83	68	308	311	90	5	310	89
13	Chirmapondi ..	191·89	19	19	101	46	55	18	17	20	29	8	..	28	20
14	Sanmasigan P,Po ..	936·58	135	154	797	396	401	138	145	160	165	123	..	266	130
15	Ambadola P ..	709·76	117	12 8	1,007	513	494	90	95	254	244	73	9	358	162
16	Churahandi P ..	125·68	222	246	1,275	650	625	77	79	246	280	142	6	416	302
17	Maliguda P, Po ..	334.92	153	153	815	397	418	98	105	99	110	37	3	283	224
18	Sindhigan P ..	1,862·80	288	288	1,600	823	777	75	69	468	463	114	..	561	209
19	Menjar P ..	32·89	123	123	638	328	310	41	33	287	277	23	..	217	59
20	Pujariguda P ..	1,614·54	180	183	991	511	480	37	51	364	330	133	26	339	280
21	Daspur P ..	1,572·31	149	149	760	415	345	40	34	374	311	53	6	259	156
22	Mahulpadar P ..	1,369·58	205	205	1,049	516	533	80	72	410	430	63	..	298	13
23	Bhatara P ..	1,022·06	67	71	369	181	188	25	28	17	19	37	..	121	20
24	Deula P ..	1,418·00	154	154	749	379	370	105	110	200	187	115	..	235	204
25	Chakachapar ..	735·87	88	88	389	193	196	51	54	112	102	30	6	151	108
26	Agnipur Po ...	799·32	8	12	53	26	27	13	11	13	16	3	..	21	12
27	Bangapali ..	351·99	53	53	259	128	131	54	56	74	75	11	..	98	86
28	Lalitadeipur sasan P ..	519·44	41	41	147	76	71	15	19	53	47	16	11	61	25
29	Khandaguda P ..	548·19	71	71	276	127	149	23	29	98	113	34	23	87	18
30	Chutiaguda P, R ..	890·96	89	89	279	161	118	10	10	107	86	19	2	118	55
31	Hirli ..	819·36	89	89	387	196	191	50	51	113	104	25	..	134	111
32	Dedospali P ..	259·64	43	43	254	135	119	2	4	121	101	38	8	81	61
33	Kusumi ..	745·05	82	82	370	193	177	35	28	158	149	14	..	137	118
34	Bhitarabadi ..	312·40	17	17	91	48	43	2	2	42	38	6	..	28	22
35	Dahibhata P ..	633·55	113	114	621	321	300	85	83	236	217	94	14	181	142

contd.

Sl. No.	Workers																			
	I As Cultivator		II As Agricultural Labourer		III In Mining, Quarrying, etc.		IV At Household Industry		V In Manufacturing other than Household Industry		VI In Construction		VII In Trade and Commerce		VIII In Transport, Storage and Communications		IX In Other Services		X Non-workers	
	M	F	M	F	M	F	M	F	M	F	M	F	M	F	M	F	M	F	M	F
1	17	18	19	20	21	22	23	24	25	26	27	28	29	30	31	32	33	34	35	36
6	100	97	25	...	5	...	23	17	..	..	1	..	3	..	..	..	105	111	152	201
7	74	94	10	..	1	..	3	..	..	..	..	..	5	7	..	..	22	6	76	83
8	191	..	68	138	...	...	..	..	..	..	..	..	..	..	..	..	..	..	148	275
9	162	4	120	84	...	...	12	16	..	..	..	..	..	..	..	..	..	..	148	334
10	19	...	10	11	...	..	..	..	..	..	..	..	..	..	..	..	3	..	11	28
11	341	18	118	182	...	...	15	10	..	6	..	..	..	12	..	..	16	5	219	517
12	221	72	59	6	..	...	2	..	..	..	..	..	1	1	..	..	27	10	210	406
13	15	5	10	15	...	..	3	..	..	..	..	..	..	..	..	..	..	..	18	35
14	157	59	57	36	14	...	30	33	..	..	..	..	2	2	1	..	5	..	130	271
15	170	44	95	60	...	...	...	..	..	..	..	..	..	..	..	..	93	58	155	332
16	300	204	29	47	8	1	23	2	1	..	..	..	2	..	2	..	51	48	234	323
17	129	118	91	64	8	...	14	11	..	..	..	..	..	..	..	..	41	31	114	194
18	491	171	35	14	...	..	20	13	..	..	..	..	..	..	..	..	15	11	262	568
19	193	..	..	24	...	...	24	..	..	..	..	..	..	35	..	..	..	..	111	251
20	264	266	27	...	4	..	15	3	..	..	..	..	5	5	..	..	24	6	172	200
21	234	142	15	13	...	..	1	..	..	..	..	..	1	..	..	..	8	1	156	189
22	170	5	114	8	...	...	6	..	..	..	..	..	..	..	..	..	8	..	218	520
23	84	16	18	3	..	...	2	..	..	..	..	..	..	..	..	..	17	1	60	168
24	186	158	26	34	...	..	16	6	..	..	..	..	..	6	..	..	7	..	144	166
25	105	108	4	...	...	...	13	..	..	..	..	..	..	..	..	..	29	..	42	88
26	14	12	...	...	...	..	..	..	..	..	..	..	..	..	..	..	7	..	5	15
27	81	83	4	...	...	...	3	..	..	..	..	..	..	..	..	..	10	3	30	45
28	35	11	..	...	...	..	..	..	..	..	..	..	..	..	..	..	26	14	15	46
29	71	..	..	...	...	..	..	6	..	..	..	..	..	..	..	..	16	12	40	131
30	34	16	17	...	4	..	3	3	1	..	..	..	..	..	..	..	59	36	43	63
31	60	..	17	30	5	...	..	..	..	..	..	..	..	1	..	..	52	80	62	80
32	50	31	14	4	3	..	..	...	..	..	..	..	..	..	..	..	14	26	54	58
33	72	58	21	...	3	...	1	..	..	..	..	..	..	..	..	..	40	60	56	59
34	16	12	..	..	3	2	4	3	..	..	..	..	..	..	..	..	5	5	20	21
35	118	109	51	14	..	...	2	2	..	..	..	..	..	..	..	..	10	17	140	158

Sl. No.	District/Subdivision/Taluk/ Police Station/Village/Town		Area in Sq. miles/ acres	Occupied residential houses		Total No. of persons enumerated			Scheduled Castes		Scheduled Tribes		Literate and educated persons		Total Workers (I—IX)	
				No. of Houses	No. of House-holds	P	M	F	M	F	M	F	M	F	M	F
1	2		3	4	5	6	7	8	9	10	11	12	13	14	15	16
36	Nuangarh R	..	869·81	114	145	682	344	338	78	73	210	215	67	4	194	207
37	Gadavaguda P	..	672·96	132	132	651	351	300	108	99	150	157	77	10	183	84
38	Kesariguda R	..	960·26	116	116	499	258	241	16	16	206	190	9	..	165	118
39	Parhalaguda P,R	...	2,450·01	304	309	1,462	742	720	34	38	258	257	295	74	458	358
40	Sankumuli	...	1,305·94	131	132	649	337	312	94	83	218	189	14	1	197	23
41	Baghasiuni P	..	1,319·86	211	229	999	490	509	60	59	350	370	34	..	299	209
42	Bamnikot	..	100·92	13	13	67	31	36	..	2	..	2	10	..	17	..
43	Jamuguda P	..	811·54	136	136	663	332	331	6	7	59	64	115	59	181	118
44	Bhatigan Po	..	579·40	42	42	175	94	81	9	7	65	60	3	..	63	4
45	Bijraguda P,R	..	880·88	88	88	435	208	227	108	102	56	67	15	..	125	164
46	Kukurabai P,R	..	1,957·29	213	213	1,047	530	517	73	61	358	359	60	4	335	170
47	Kagaguda P	..	790·88	160	100	818	417	401	198	209	105	111	27	15	257	227
48	Kurlughati P,R	..	787·21	135	141	664	311	353	5	3	165	215	73	14	191	47
49	Sindhiguda P,Po,R	..	3,172·28	378	402	1,868	919	949	130	121	369	404	116	..	629	645
50	Belgan P,R	..	1,242·08	204	204	885	451	434	41	38	362	319	54	3	276	164
51	Saruguda P,R	..	1,541·74	223	249	1,160	568	592	113	118	45	43	106	3	388	133
52	Dangarbheja P,R	..	1,530·67	128	167	856	425	431	116	119	191	172	83	4	282	164
53	Sagarmunda R	..	739·10	234	274	833	407	426	78	85	167	174	56	8	268	107
54	Mantriguda	...	312·41	39	49	215	109	106	51	44	54	59	22	..	80	34
55	Akamba P,R	...	2,170·63	234	274	1,209	584	625	83	107	279	303	96	18	396	257
56	Nandahandi P,Po	..	1,209·16	144	155	737	350	387	31	27	208	242	57	6	211	168
57	Khuntia R	..	1,457·44	123	149	763	388	375	57	48	261	273	60	1	244	21
58	Parajaminiguri	..	508·90	13	13	89	43	46	..	..	43	46	..	..	28	16
59	Paikminigura	..	712·00	147	147	693	340	353	35	29	289	306	21	..	250	163
60	Nisanahandi SR	..	1,908·48	231	310	1,637	821	816	103	104	516	527	60	2	527	423
61	Maliguda P,R	...	106·42	387	387	1,991	992	999	128	155	178	194	181	7	650	259
62	Bania P,R	..	1,668·69	243	243	1,210	596	614	87	132	434	435	91	17	381	343

concld.

Sl. No.	Workers																			
	I As Cultivator		II As Agricultural Labourer		III In Mining, Quarrying, etc.		IV At Household Industry		V In Manufacturing other than Household Industry		VI In Construction		VII In Trade and Commerce		VIII In Transport, Storage and Communications		IX In Other Services		X Non-workers	
	M	F	M	F	M	F	M	F	M	F	M	F	M	F	M	F	M	F	M	F
1	17	18	19	20	21	22	23	24	25	26	27	28	29	30	31	32	33	34	35	36
36	94	63	29	89	..	..	..	..	..	..	..	..	..	..	..	..	71	55	150	131
37	115	8	53	45	..	19	..	..	..	..	..	..	..	..	..	..	15	12	168	216
38	53	4	37	20	..	80	..	..	..	..	..	..	..	..	..	..	75	14	93	123
39	257	133	44	58	5	2	7	5	..	..	..	..	8	10	..	..	137	150	284	362
40	94	2	83	7	8	8	6	..	..	..	..	..	..	..	..	..	6	6	140	289
41	198	180	56	15	..	..	..	..	..	..	..	..	..	..	..	..	45	14	191	300
42	17	..	..	..	..	..	..	..	..	..	..	..	..	..	..	..	..	..	14	36
43	106	75	24	..	..	..	9	..	..	..	..	..	..	..	..	..	42	43	151	213
44	54	4	..	..	..	..	..	..	..	..	..	..	..	..	..	..	9	..	31	77
45	83	64	8	..	5	..	..	..	..	..	..	..	..	..	..	..	29	..	83	163
46	210	52	92	..	4	42	4	3	..	..	..	..	..	..	..	..	25	73	195	347
47	188	158	3	4	..	..	1	1	..	6	..	..	..	..	..	..	65	58	160	174
48	87	12	22	11	..	..	..	..	..	..	..	..	..	..	..	..	82	24	120	304
49	245	..	340	618	..	..	26	9	..	..	..	..	..	..	..	..	18	18	290	304
50	198	103	..	..	..	..	10	..	..	..	..	..	..	..	..	..	68	61	175	270
51	305	106	28	..	..	..	18	8	..	..	..	..	7	..	..	..	30	19	180	459
52	178	63	33	15	18	..	14	5	..	..	..	..	..	13	..	..	39	68	143	267
53	158	42	18	..	13	2	11	18	..	3	..	..	12	11	..	..	56	31	139	319
54	43	22	26	..	..	..	..	..	..	..	..	..	..	4	..	..	11	8	29	72
55	222	70	141	116	19	..	4	11	..	..	..	..	..	57	..	..	10	3	188	368
56	140	39	27	117	9	..	13	..	..	..	..	..	..	12	..	..	22	..	139	219
57	154	5	29	12	..	..	19	1	..	..	..	..	2	..	..	..	40	3	144	354
58	14	7	13	2	..	..	..	..	..	..	..	..	..	..	..	..	1	7	15	30
59	123	53	127	84	..	..	..	..	..	..	..	..	..	..	..	..	..	26	90	190
60	395	340	129	79	..	..	..	..	1	..	..	..	2	4	..	..	..	..	294	393
61	328	31	154	18	15	..	..	..	..	..	..	..	9	25	..	..	144	185	342	740
62	198	139	8	..	27	33	50	55	..	..	..	..	..	7	..	..	98	109	215	271

LIST OF UNINHABITED VILLAGES—NOWRANGAPUR PS

Sl. No.	Names of Villages	Sl. No.	Names of Villages
63	Jurangiguda	65	Jamuguda
64	Gondaguda	66	Dombbeheraguda

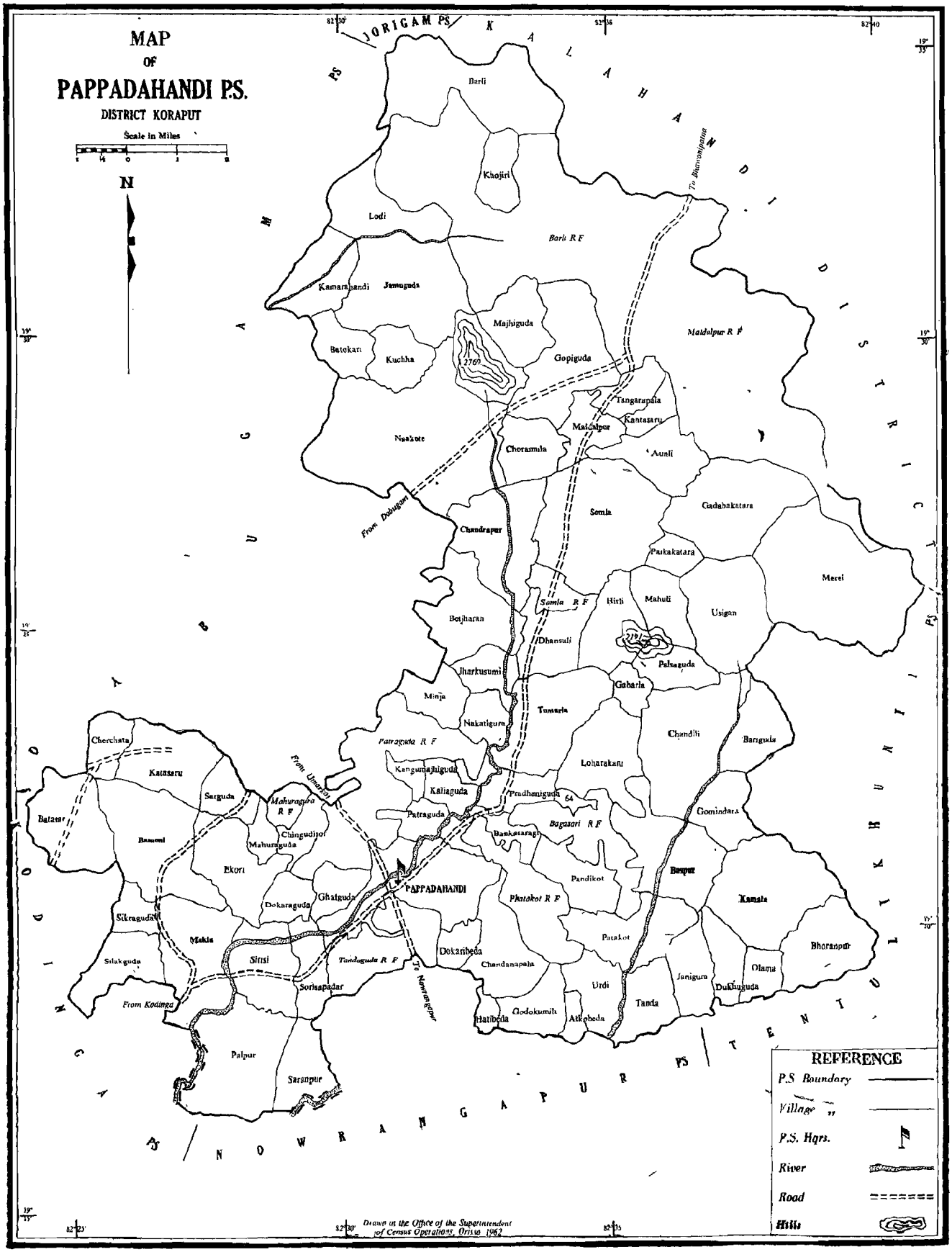
MAP
OF
PAPPADAHANDI P.S.
DISTRICT KORAPUT
Scale in Miles
N
JORIGAM PS
KALAHANDI DISTRICT
KORAPUT DISTRICT
NOWRANGAPUR DISTRICT
PS
Barli
Khojiri
Lodi
Barli R F
To Bhawanipatna
Kamarsandi
Jamuguda
Majhiguda
Maldalpur R F
Batokari
Kuchha
2769
Gopiguda
Tangarupala
Kantasaru
Maldalpur
Nuakote
Chorasmila
Aunli
From Dabugaon
Somla
Gadabakatara
Chandrapur
Patkakatara
Merei
Somla R F
Hirli
Mahuli
Usigan
Bejharan
Dhansuli
2191
Palsaguda
Jharkusumi
Gabarla
Minja
Nakatiguda
Tumaria
Chandili
Bariguda
Patraguda R F
Cherchata
Kangumajhiguda
Loharakatu
Katasaru
From Umarkot
Kaliaguda
Pradhaniguda
64
Sarguda
Mahuraguda R F
Patraguda
Gomindara
Batasar
Bagasari R F
Bansoni
Chinguduipot
Bankasarag
Mahuraguda
Ekori
Pandikot
Bespur
PAPPADAHANDI
Ghatguda
Phatakot R F
Kamala
Dokaraguda
Sikraguda
Patakot
Bhoranpur
Makla
Dokaribeda
Silakguda
Sirisi
Tandaguda R F
Chandanapala
Olama
Janigura
Urdi
Sorisapadar
To Nowrangpur
Dukhuguda
From Kodinga
Tanda
Godokumili
Hatiberda
Atlobeda
Palpur
Saranpur
REFERENCE
P.S Boundary
Village ,,
P.S. Hqrs.
River
Road
Hills
Drawn in the Office of the Superintendent of Census Operations, Orissa 1962

VILLAGE DIRECTORY

OF

PAPPADAHANDI POLICE STATION

IN

NOWRANGAPUR SUBDIVISION

Sl. No.	District/Subdivision/Taluk/ Police Station/Village/Town		Area in Sq. miles/ acres	Occupied residential houses		Total No. of persons enumerated			Scheduled Castes		Scheduled Tribes		Literate and educated persons		Total Workers (I—IX)	
				No. of Houses	No. of House-holds	P	M	F	M	F	M	F	M	F	M	F
1	2		3	4	5	6	7	8	9	10	11	12	13	14	15	16
	Pappadahandi PS	..	**189·00**	**8,747**	**8,834**	**42,606**	**21,513**	**21,093**	**2,328**	**2,382**	**12,729**	**12,468**	**3,051**	**430**	**13,920**	**8,732**
	VILLAGES															
1	Barli P	..	2,812·41	204	205	999	487	512	27	27	426	446	9	1	330	292
2	Khojiri	...	672·06	65	65	285	142	143	..	..	126	125	1	..	89	79
3	Lodi	..	1,364·39	109	109	484	235	249	40	35	111	107	..	..	146	159
4	Kamarahandi P	..	1,213·32	145	145	726	372	354	4	2	319	309	36	6	277	228
5	Jamuguda P	..	2,643·06	173	173	1,174	716	557	34	34	398	388	43	16	416	362
6	Batokari P	..	682·65	56	56	299	141	158	21	20	88	88	28	..	98	89
7	Kuchha P	..	846·43	62	62	277	150	127	..	..	117	104	12	..	104	76
8	Nuakote P	..	5,176·49	368	374	1,771	921	850	72	77	299	307	172	22	609	348
9	Maihiguda P	..	1,055·03	89	89	432	224	208	32	29	76	71	51	5	136	117
10	Gopiguda P,R	..	2,262·01	158	158	706	375	331	31	31	217	191	26	..	230	208
11	Maidalpur P,M,R	.	715·74	247	257	1,090	554	536	140	126	202	203	174	16	369	306
12	Choramula P,R	.	934·35	117	119	587	295	292	40	49	225	213	105	20	181	99
13	Chandrapur P,R	.	2,208·75	225	225	1,037	490	547	84	117	334	367	80	8	338	239
14	Semla P,R	..	3,316·29	184	192	926	466	460	70	67	324	332	118	15	291	243
15	Tangarapala R	..	630·90	13	13	53	26	27	...	...	26	27	8	..	19	17
16	Kantasaru	..	407·87	68	68	300	147	153	14	14	115	118	10	..	88	75
17	Aunli R	..	1,041·48	49	49	192	104	88	7	5	83	69	15	..	63	44
18	Gadabakatara P	..	2,521·04	186	188	938	466	472	100	92	284	306	24	2	301	114
19	Merei P	..	4,322·84	218	218	1,089	565	524	20	18	432	434	49	5	370	269
20	Usigan P	.	1,975·29	178	178	818	413	405	75	69	274	276	31	...	275	167
21	Paikakatara P	..	427·09	56	56	258	145	113	22	15	76	65	10	..	84	63
22	Mahuli P	..	956·09	84	84	426	208	218	80	81	126	135	27	..	130	121
23	Hirli P,R	..	1,234·44	141	141	758	378	380	39	31	198	222	131	21	230	178
24	Palsaguda	..	833·09	44	44	207	110	97	1	2	97	86	13	..	75	56
25	Gabarla P	..	392·46	50	51	267	131	136	6	4	68	65	54	19	83	74
26	Tumarla P,R	..	1,999·62	230	230	1,143	565	578	64	80	365	386	151	34	389	335
27	Dhansuli P,R	..	1,020·89	62	62	327	172	155	31	29	114	102	39	..	104	94
28	Betjharan P,R	..	1,730·65	118	118	607	309	298	12	15	188	181	88	17	180	183
29	Jharkusumi P,R	..	644·23	72	72	367	193	174	13	14	94	80	43	10	118	64
30	Minja	..	722·87	21	21	91	45	46	2	3	41	41	1	1	29	20

contd.

Sl. No.	Workers																			
	I As Cultivator		II As Agricultural Labourer		III In Mining, Quarrying, etc.		IV At Household Industry		V In Manufacturing other than Household Industry		VI In Construction		VII In Trade and Commerce		VIII In Transport, Storage and Communications		IX In Other Services		X Non-workers	
	M	F	M	F	M	F	M	F	M	F	M	F	M	F	M	F	M	F	M	F
1	17	18	19	20	21	22	23	24	25	26	27	28	29	30	31	32	33	34	35	36
	9,157	**4,595**	**2,218**	**1,777**	**313**	**86**	**516**	**480**	**21**	**176**	**18**	**1**	**117**	**213**	**13**	..	**1,547**	**1404**	**7,593**	**12,361**
1	271	244	35	25	15	1	9	12	..	..	..	..	..	2	..	..	..	8	157	220
2	62	55	13	20	3	..	9	..	..	..	..	..	..	..	..	..	2	4	53	64
3	110	104	18	20	6	..	..	..	..	..	..	..	..	13	..	..	12	22	89	90
4	192	99	43	24	4	2	17	8	..	55	..	..	2	6	..	..	19	34	95	126
5	276	141	77	68	11	20	18	83	..	..	..	..	6	2	..	..	28	48	201	195
6	70	28	26	61	..	..	..	..	..	..	..	..	..	..	..	..	2	..	43	69
7	82	52	13	9	2	15	3	..	..	..	..	..	..	..	..	..	4	..	46	51
8	441	183	40	28	8	..	9	7	4	27	..	..	2	4	..	..	105	99	312	502
9	87	82	28	21	3	3	8	11	..	..	..	..	..	..	..	..	10	..	88	91
10	144	92	43	58	1	..	7	16	..	..	..	..	27	38	..	..	8	4	145	123
11	179	17	25	20	14	7	24	36	..	23	4	1	13	40	6	..	104	162	185	230
12	109	59	50	17	1	3	8	5	..	7	..	..	2	..	..	..	11	8	114	193
13	282	158	1	1	4	..	7	17	..	..	..	..	..	35	1	..	43	28	152	308
14	210	199	7	..	6	..	19	18	..	..	8	..	5	13	2	..	34	13	175	217
15	18	1	1	9	..	..	..	1	..	..	..	..	..	..	..	..	..	6	7	10
16	46	..	1	2	1	..	36	69	..	..	..	..	..	1	—	..	4	3	59	78
17	45	6	4	3	1	..	12	31	..	..	..	..	..	..	..	..	1	4	41	44
18	186	62	7	..	11	1	49	18	..	..	..	..	..	..	..	..	48	33	165	358
19	202	122	98	50	..	..	14	8	..	..	..	..	..	..	..	..	56	89	195	255
20	207	133	6	..	..	..	2	..	..	..	..	..	..	..	..	..	60	34	138	238
21	56	51	21	..	..	..	3	5	..	..	..	..	..	..	..	..	4	7	61	50
22	82	75	6	3	5	..	4	7	..	..	..	..	..	..	..	..	33	36	78	97
23	148	91	27	51	11	..	9	4	1	26	..	..	..	..	..	..	34	6	148	202
24	38	4	28	43	5	1	..	..	..	7	..	..	..	..	..	..	4	1	35	41
25	49	37	15	8	5	1	1	..	..	..	..	..	..	3	..	..	13	25	48	62
26	248	223	18	3	5	2	10	4	..	6	..	..	9	4	..	..	99	93	176	243
27	90	85	..	..	5	..	4	..	..	..	..	..	..	..	..	..	5	9	68	61
28	118	121	12	6	6	5	3	5	..	..	..	..	..	4	..	..	41	42	129	115
29	89	29	1	19	1	..	..	..	..	..	..	..	1	..	..	..	26	16	75	110
30	21	16	..	..	..	..	..	..	..	..	..	..	..	..	..	..	8	4	16	26

Sl. No.	District/Subdivision/Taluk/ Police Station/Village/Town	Area in Sq. miles/ acres	Occupied residential houses		Total No. of persons enumerated			Scheduled Castes		Scheduled Tribes		Literate and educated persons		Total Workers (I—IX)	
			No. of Houses	No. of House-holds	P	M	F	M	F	M	F	M	F	M	F
1	2	3	4	5	6	7	8	9	10	11	12	13	14	15	16
31	Punjiguda R ..	819·23	49	49	264	128	136	1	1	125	134	7	..	67	39
32	Pradhaniguda P, R ..	678·12	55	55	297	150	147	15	12	29	32	37	5	99	72
33	Bankasaragi R ..	610·22	62	62	303	149	154	20	22	105	101	11	..	105	70
34	Kaliaguda R ..	985·06	65	65	292	149	143	..	..	121	114	20	..	94	69
35	Kangumajhiguda R ..	280·41	32	32	149	69	80	1	3	45	50	27	3	46	37
36	Patraguda P, R ..	449·72	35	37	176	79	97	11	31	37	38	18	9	55	44
37	Chingudisor P ..	513·52	51	52	251	133	118	..	..	98	88	14	5	84	6
38	Mohuraguda ...	351·56	23	23	96	47	49	16	10	28	37	2	1	32	6
39	Ekori P ..	1,481·40	123	125	584	302	282	2	3	299	276	..	..	241	4
40	Sarguda ..	661·97	57	57	284	142	142	3	5	124	123	..	..	93	11
41	Katasaru ...	1,537·76	90	90	395	199	196	5	7	165	163	..	..	135	..
42	Cherchata P ..	646·54	169	169	655	352	303	..	..	302	261	1	..	217	7
43	Batasar ..	1,669·89	92	92	450	241	209	..	..	225	189	..	..	160	111
44	Bamuni ..	2,366·72	224	224	1,123	554	569	32	20	418	425	16	1	369	142
45	Sikraguda P ..	463·86	32	32	161	90	71	..	..	90	71	16	..	54	40
46	Silakguda P, R ..	742·72	67	67	320	163	157	3	3	121	117	18	5	109	54
47	Makia P, Po, R ..	1,651·84	242	244	1,210	612	598	104	109	331	322	63	12	424	299
48	Palpur P, R ..	2,426·67	151	157	776	365	411	49	40	166	216	35	5	253	122
49	Saranpur P ...	851·66	130	131	724	365	359	63	60	220	229	40	2	223	181
50	Sorisapadar P, R ...	568·53	65	65	324	143	181	2	5	109	141	33	16	93	74
51	Sirisi P, R ..	936·10	87	90	418	218	200	26	22	120	116	45	7	154	94
52	Dokaraguda P ..	587·66	73	74	363	187	176	31	27	154	147	16	3	127	48
53	Ghatguda P,R ...	582·09	134	134	671	362	309	..	..	112	107	84	6	223	117
54	Pappadahandi R ..	2,378·84	504	525	2,387	1,250	1,137	159	177	614	500	267	55	803	385
55	Dokaribeda R ..	442·02	33	33	154	84	70	19	24	39	28	2	..	52	39
56	Chandanapala ..	1,408·59	62	68	314	148	166	31	34	45	51	11	2	94	66
57	Hatibeda ..	241·39	21	21	103	49	54	10	10	11	14	2	..	30	27
58	Godokumili P ..	869·94	153	155	700	348	352	53	54	148	133	50	10	228	110
59	Atkobeda ..	258·38	62	63	283	143	140	..	..	117	120	2	..	107	77
60	Urdi ..	912·09	115	117	554	261	293	69	72	149	156	4	..	160	145

contd.

Sl. No.	Workers																			
	I As Cultivator		II As Agricultural Labourer		III In Mining, Quarrying, etc.		IV At Household Industry		V In Manufacturing other than Household Industry		VI In Construction		VII In Trade and Commerce		VIII In Transport, Storage and Communications		IX In Other Services		X Non-workers	
	M	F	M	F	M	F	M	F	M	F	M	F	M	F	M	F	M	F	M	F
1	17	18	19	20	21	22	23	24	25	26	27	28	29	30	31	32	33	34	35	36
31	54	32	..	..	..	..	..	..	..	..	..	..	..	..	..	..	13	7	61	97
32	75	49	6	4	4	..	3	1	..	..	..	..	2	6	..	..	9	12	51	75
33	63	38	4	1	10	..	4	4	..	4	..	..	2	8	..	..	22	15	44	84
34	79	56	2	..	2	..	..	..	..	..	..	..	..	..	..	..	11	13	55	74
35	18	16	17	..	1	..	..	2	..	..	..	..	..	..	..	..	10	19	23	43
36	42	31	..	..	5	3	..	..	..	..	..	..	..	..	..	..	8	10	24	53
37	61	4	17	1	2	..	1	..	..	..	..	..	1	1	..	..	2	..	49	112
38	22	3	6	1	1	..	..	..	..	..	..	..	2	1	..	..	1	1	15	43
39	195	..	38	4	..	..	8	..	..	..	..	..	..	..	..	..	..	..	61	278
40	72	11	7	..	6	..	..	..	..	..	..	..	..	..	..	..	8	..	49	131
41	120	..	10	..	4	..	1	..	..	..	..	..	..	..	..	..	..	..	64	196
42	205	1	9	1	..	..	2	..	..	..	..	..	..	..	..	..	1	5	135	296
43	130	..	30	111	..	..	..	..	..	..	..	..	..	..	..	..	..	..	81	98
44	266	92	1	2	12	3	35	25	..	..	..	..	5	3	..	..	50	17	185	427
45	54	..	..	40	..	..	..	..	..	..	..	..	..	..	..	..	..	..	36	31
46	90	25	16	29	1	..	1	..	..	..	..	..	..	..	..	..	1	..	54	103
47	291	246	63	6	5	..	30	20	7	17	..	..	4	..	..	..	24	10	188	299
48	130	12	73	87	22	7	13	..	..	..	..	..	..	..	..	..	15	16	112	289
49	180	166	17	10	1	..	18	5	..	..	..	..	..	..	..	..	7	..	142	178
50	69	64	12	8	..	..	7	..	..	..	2	..	..	..	..	..	3	2	50	107
51	91	65	44	22	3	..	2	..	..	..	..	..	..	..	..	..	14	7	64	106
52	110	43	9	3	2	..	4	2	..	..	..	..	..	..	..	..	2	..	60	128
53	108	53	103	60	4	..	2	..	5	4	..	..	..	..	..	..	1	..	139	192
54	370	151	160	122	10	..	54	20	3	..	4	..	25	9	4	..	173	83	447	752
55	40	5	11	33	..	..	..	..	..	..	..	..	1	1	..	..	..	..	32	31
56	62	..	29	65	1	..	2	1	..	..	..	..	..	..	..	..	..	..	54	100
57	22	4	8	23	..	..	..	..	..	..	..	..	..	..	..	..	..	..	19	27
58	116	15	92	88	..	..	..	7	..	..	..	..	..	..	..	..	..	..	120	242
59	87	53	15	23	1	..	..	..	..	..	..	..	..	..	..	..	4	1	36	63
60	116	84	34	54	1	..	..	..	1	..	..	..	..	1	..	..	8	6	101	148

Sl. No.	District/Subdivision/Taluk/ Police Station/Village/Town	Area in Sq. miles/ acres	Occupied residential houses		Total No. of persons enumerated			Scheduled Castes		Scheduled Tribes		Literate and educated persons		Total Workers (I—IX)	
			No. of Houses	No. of House-holds	P	M	F	M	F	M	F	M	F	M	F
1	2	3	4	5	6	7	8	9	10	11	12	13	14	15	16
61	Tanda P	.. 1,029·82	153	154	812	408	404	70	67	94	24	14	..	259	41
62	Naniguda P	.. 889·12	177	179	702	381	321	..	..	198	164	83	4	228	61
63	Patakot P	.. 1,598·82	107	107	507	253	254	40	42	8	8	27	3	179	15
64	Pandikot P	.. 1,159·60	94	94	629	304	325	30	34	253	269	16	2	205	4
65	Baspur	.. 2,025·60	275	276	1,204	571	633	81	87	229	245	177	10	316	292
66	Loharakani P	.. 1,590·15	172	172	824	430	394	42	42	291	271	83	12	260	234
67	Polosiaguda P	.. 2,629·69	129	129	582	274	308	37	48	142	166	51	6	168	88
68	Bariguda P	.. 432·32	98	98	455	215	240	51	51	51	64	21	3	133	108
69	Gumindara P	.. 973·97	96	96	496	235	261	3	4	57	58	23	2	145	114
70	Kamath P	.. 2,577·01	217	217	1,000	502	498	73	77	178	146	76	18	319	200
71	Dukhuguda P	.. 669·39	87	87	441	232	209	33	32	54	54	21	1	129	9
72	Olama P	.. 396·68	38	40	195	99	96	41	41	58	55	11	4	65	15
73	Bhoranpur P	.. 1,499·27	75	75	375	193	182	21	20	120	120	42	..	120	25
74	Bhatikote P	.. ..	179	180	969	488	481	..	..	486	481	16	..	311	311

concld.

Sl. No.	Workers																			
	I As Cultivator		II As Agricultural Labourer		III In Mining, Quarrying, etc.		IV At Household Industry		V In Manufacturing other than Household Industry		VI In Construction		VII In Trade and Commerce		VIII In Transport, Storage and Communications		IX In Other Services		X Non-workers	
	M	F	M	F	M	F	M	F	M	F	M	F	M	F	M	F	M	F	M	F
1	17	18	19	20	21	22	23	24	25	26	27	28	29	30	31	32	33	34	35	36
61	197	21	62	20	..	..	..	..	..	..	..	..	..	..	..	..	..	..	149	363
62	121	23	106	38	...	...	1	..	..	..	..	..	..	..	..	..	..	..	153	260
63	74	5	98	...	..	..	6	10	..	..		..	..	..	..	..	1	..	74	239
64	87	1	116	1	..	..	2	2	..	..	..	..	..	..	..	..	..	..	99	321
65	174	167	..	..	2	...	..	..	..	..	..	..	..	..	..	..	140	125	255	341
66	143	151	41	...	11	5	5	3	..	..	..	..	1	..	..	..	59	75	170	160
67	123	68	7	..	18	..	7	...	..	..	..	..	..	..	..	..	13	20	106	220
68	111	89	4	...	7	3	2	6	..	..	..	..	..	..	..	..	9	10	82	132
69	119	96	8	..	2	1	3	2	..	..	..	..	1	1	..	..	12	14	90	147
70	196	23	52	84	12	3	7	2	..	..	..	..	4	2	..	..	48	86	183	298
71	58	3	63	6	...	..	7	..	..	..	..	..	..	..	..	..	1	..	103	200
72	38	7	6	...	8	..	..	..	..	..	..	..	..	..	..	..	13	8	34	81
73	92	25	28	...	...	...	..	..	..	..	..	..	..	..	..	..	..	..	73	157
74	108	28	130	261	21	..	4	3	..	..	..	..	2	15	..	..	46	4	177	170

LIST OF UNINHABITED VILLAGES—PAPPADAHANDI PS

Sl. No.	Names of Villages	Sl. No.	Names of Villages
75	Nuaguda	90	Teliakonadi
76	Bamunal	91	Dongriguda
77	Gadiaguda	92	Doyaguda
78	Bapuliguda	93	Kongra
79	Mudiliguda	94	Jhutukuguda
80	Harichiguda	95	Khutiguda
81	Nuaguda	96	Brahmnsirisi
82	Kenduguda	97	Chikili
83	Khutuguda	98	Daniguda
84	Baradi	99	Boipariguda
85	Kadabhata	100	Promunda
86	Basini	101	Teduguda
87	Daranaludu	102	*Rotuli*
88	Mantriguda	103	Kuntamal
89	Sonyasiguda	104	Musapalli

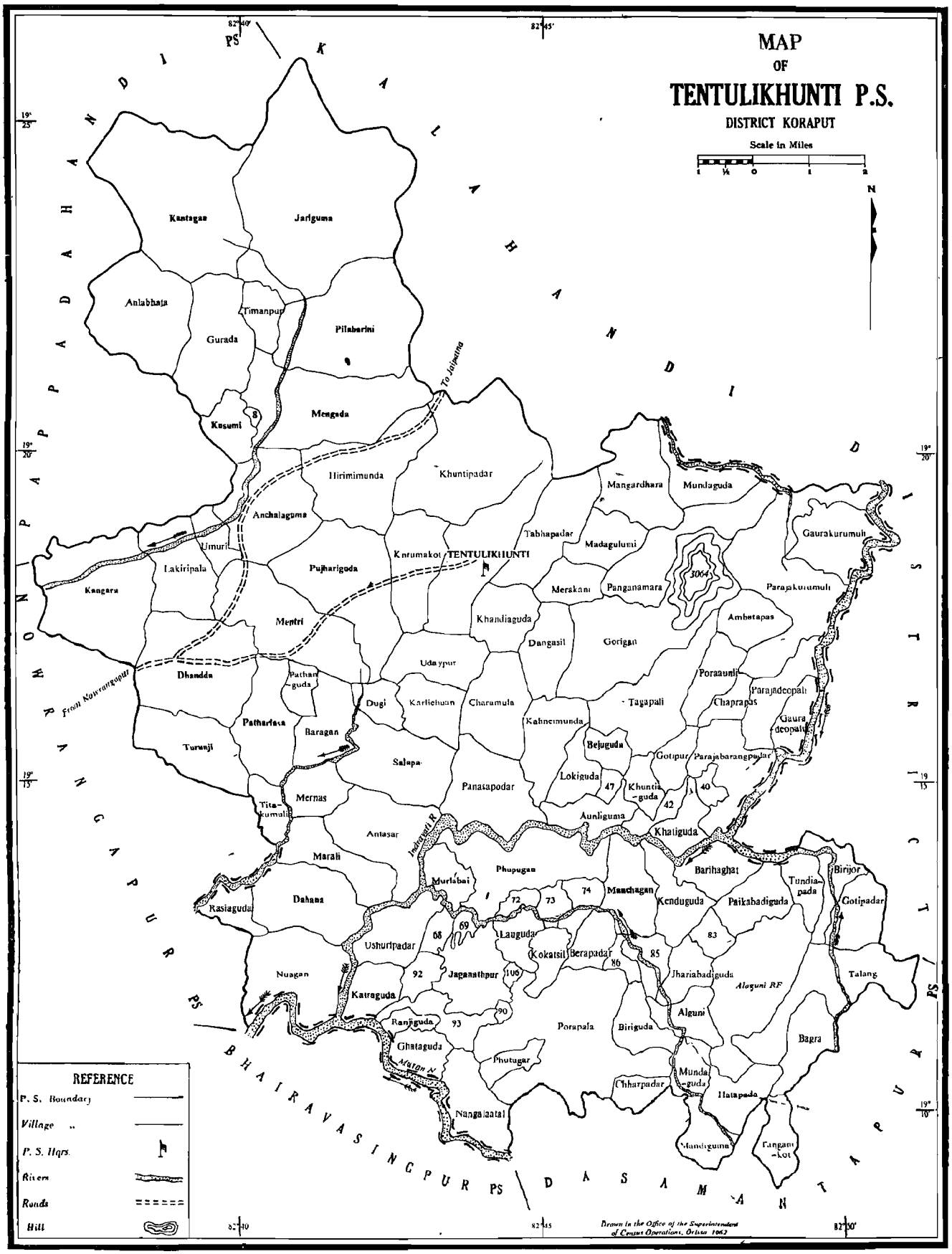
MAP
OF
TENTULIKHUNTI P.S.
DISTRICT KORAPUT
Scale in Miles
N
KANDHAMAL
NOWRANGAPUR
KALAHANDI
PAPPADAHANDI
BHAIRAVASINGPUR PS
DASAMANTAPUR PS
Kantagan
Jariguma
Anlabhaja
Timanpur
Gurada
Pilaberini
Kusumi
Mengada
To Jaipatna
Hirimimunda
Khuntipadar
Anchalaguma
Umuri
Lakiripala
Pujharigoda
Karumakot
TENTULIKHUNTI
Kangara
Mentri
Dhandda
Patharlaca
Turanji
Pathar-guda
Dugi
Karlichuan
Charamula
Udaypur
Salepa
Baragan
Mernas
Tita-kumuli
Antasar
Marali
Dahana
Rasiaguda
Nuagan
Ushuripadar
Katraguda
Ranjguda
Ghataguda
Nangalpatal
Indravati R.
Mukhi N.
From Nowrangapur
Mangardhara
Mundaguda
Tabhapadar
Madagulumi
Merakani
Panganamara
3064
Gaurakurumuli
Parajakurumuli
Ambetapas
Khandiaguda
Dangasil
Gorigan
Poraaunli
Parajadeopali
Chaprapas
Gaura-deopali
Tagapali
Kahnermunda
Bejuguda
Gotipur
Parajabarangpadar
Lokiguda
47
Khuntia-guda
42
40
Panasapodar
Aunliguma
Khatiguda
Barihaghat
Tundia-pada
Birijor
Gotipadar
Phupugan
Murlabai
72
73
74
Manchagan
Kenduguda
Paikabadiguda
Lauguda
68
69
83
Kokatsil
Berapadar
85
86
Jharialbadiguda
Aloguni RF
Talang
Jaganathpur
92
106
90
93
Porapala
Biriguda
Alguni
Bagra
Phutugar
Munda-guda
Chharpadar
Hatapado
Mandiguma
Pangani-kot
REFERENCE
P. S. Boundary
Village ..
P. S. Hqrs.
Rivers
Roads
Hill
Drawn in the Office of the Superintendent of Census Operations, Orissa 1962

VILLAGE DIRECTORY

OF

TENTULIKHUNTI POLICE STATION

IN

NOWRANGAPUR SUBDIVISION

Sl. No.	District/Subdivision/Taluk/ Police Station/Village/Town	Area in Sq. miles/ acres	Occupied residential houses		Total No. of persons enumerated			Scheduled Castes		Scheduled Tribes		Literate and educated persons		Total Workers (I—IX)	
			No. of Houses	No. of House-holds	P	M	F	M	F	M	F	M	F	M	F
1	2	3	4	5	6	7	8	9	10	11	12	13	14	15	16
	Tentulikhunti PS ..	**163·00**	**10,577**	**10,601**	**48,817**	**24,262**	**24,555**	**3,626**	**3,565**	**12,543**	**12,322**	**3,431**	**508**	**15,558**	**10,525**
	VILLAGES														
1	Kantagan P ..	3,405·17	344	344	1,529	784	745	160	117	530	511	107	4	496	421
2	Anlabhata P ..	1,875·92	190	190	930	462	468	12	8	198	185	62	3	294	213
3	Gurada P ..	1,588·90	81	81	340	162	178	..	..	136	148	22	4	102	92
4	Timanpur R ..	424·93	48	48	232	121	111	26	32	59	44	29	1	73	57
5	Jariguma M,Po,R ..	1,870·79	443	443	2,277	1,131	1,146	92	116	748	718	170	43	706	339
6	Pilabarini P ..	2,663·14	199	199	1,031	495	536	97	100	293	296	32	..	310	257
7	Mengada R ..	2,467·51	308	308	1,543	803	740	123	104	320	294	55	11	496	141
8	Nuagujhariguda ..	47·16	280	280	1,339	675	664	101	110	381	357	50	..	459	372
9	Kusumi P ..	503·76	245	245	1,314	663	651	153	111	374	369	69	3	354	256
10	Anchalaguma P,M,Po,R ..	1,696·56	319	319	1,616	819	797	119	117	364	354	316	75	507	275
11	Umuri P,R ..	414·34	86	86	352	179	173	88	65	61	56	48	3	113	61
12	Lakiripala P,R ..	1,147·36	125	125	604	295	309	73	70	197	175	71	7	191	49
13	Kangara R ..	2,424·46	253	259	1,543	803	740	123	104	320	294	55	11	496	141
14	Dhandda P,Po ..	2,087·67	351	351	1,746	857	889	213	235	385	489	178	18	558	434
15	Turunji P,R ..	1,257·68	209	209	1,066	524	542	19	6	247	248	149	23	336	330
16	Patharlasa P,R ..	1,146·77	207	207	1,041	495	546	89	100	249	251	62	5	314	269
17	Baragan P ..	856·53	95	105	508	249	259	33	30	66	72	31	17	155	165
18	Pathanguda ..	284·17	28	31	135	67	68	8	8	..	..	32	4	38	16
19	Mentri P,R ..	1,848·11	348	348	1,762	878	884	152	170	364	343	65	..	561	530
20	Phujhariguda P,R ..	2,574·79	384	384	1,697	849	848	189	174	421	436	126	21	527	265
21	Hirimimunda P,R ..	2,003·70	122	122	569	289	280	39	44	164	158	23	8	192	122
22	Khuntipadar ..	2,841·40	37	37	167	92	75	..	1	85	70	..	..	55	40
23	Knrumakot R ..	1,112·21	105	105	447	233	214	67	66	106	88	34	6	126	103
24	Tentulikhunti P,Po,R ..	1,610·50	207	207	856	443	413	60	51	155	125	104	23	264	202
25	Tobhapadar ..	1,159·46	7	7	28	15	13	..	..	15	13	..	..	10	5
26	Mangardhara ..	1,407·42	19	19	70	34	36	2	2	32	34	..	..	26	18
27	Mundaguda P ..	721·55	7	7	33	14	19	1	1	13	18	..	..	10	11
28	Panganamara	1,307·58	57	57	249	124	125	8	7	116	118	..	..	82	4
29	Madagulumi ..	2,633·52	7	7	32	12	20	..	..	12	20	..	..	8	1
30	Merakani ..	468·19	9	9	31	13	18	..	..	13	18	..	..	11	2

contd.

Sl. No.	Workers																			
	I As Cultivator		II As Agricultural Labourer		III In Mining, Quarrying, etc.		IV At Household Industry		V In Manufacturing other than Household Industry		VI In Construction		VII In Trade and Commerce		VIII In Transport, Storage and Communications		IX In Other Services		X Non-workers	
	M	F	M	F	M	F	M	F	M	F	M	F	M	F	M	F	M	F	M	F
1	17	18	19	20	21	22	23	24	25	26	27	28	29	30	31	32	33	34	35	36
	9,158	**5,158**	**2.969**	**2,672**	**459**	**55**	**708**	**326**	**7**	**10**	**7**	..	**109**	**158**	**14**	..	**2,127**	**2,146**	**8,704**	**14,030**
1	286	186	161	214	16	..	18	6	..	..	..	..	8	14	..	..	7	1	288	324
2	153	87	96	52	..	2	11	..	..	..	..	..	..	..	..	..	34	72	168	255
3	78	71	20	17	..	..	..	..	..	..	..	..	..	..	..	..	4	4	60	86
4	59	46	3	3	..	..	..	..	..	..	..	..	..	..	..	..	11	8	48	54
5	440	168	225	166	4	..	6	1	..	..	..	..	1	..	..	..	30	4	425	807
6	148	109	25	31	9	3	3	4	..	..	..	..	..	12	..	..	125	98	185	279
7	332	76	131	40	..	..	5	2	..	..	..	..	..	..	..	..	28	23	307	599
8	244	141	180	193	..	..	7	1	..	..	..	..	..	5	..	..	28	32	216	292
9	229	81	72	..	..	..	23	3	..	..	..	..	8	..	..	..	121	172	210	395
10	250	116	160	130	12	..	26	8	..	..	..	..	5	1	4	..	50	20	312	522
11	66	26	24	28	..	..	7	2	..	..	..	..	..	..	..	..	16	5	66	112
12	116	18	18	15	2	1	13	..	..	..	..	..	..	..	..	..	42	15	104	260
13	332	76	131	40	..	..	5	2	..	..	..	..	..	..	..	..	28	23	307	599
14	371	330	27	1	1	..	36	19	1	..	4	..	2	..	2	..	114	84	299	455
15	265	228	6	..	16	13	5	7	..	..	..	..	..	..	..	..	44	82	188	212
16	196	152	58	11	10	2	6	2	..	..	..	..	1	5	..	..	43	97	181	277
17	95	107	47	51	9	..	2	4	..	..	1	..	..	1	..	..	1	2	94	94
18	15	1	3	4	1	..	2	..	..	..	..	..	13	11	..	..	4	..	29	52
19	362	324	68	179	21	..	11	15	..	..	..	..	7	9	..	..	92	3	317	354
20	360	147	30	..	20	3	53	29	..	..	..	..	1	1	..	..	63	85	322	583
21	100	47	91	75	..	..	..	..	..	..	..	..	..	..	..	..	1	..	97	158
22	32	24	1	..	..	..	1	..	.	..	..	..	..	..	..	..	21	16	37	35
23	57	28	4	2	11	5	29	5	..	..	..	..	2	6	..	..	23	57	107	111
24	124	76	26	..	14	..	11	16	..	..	1	..	6	12	..	..	82	98	179	211
25	..	..	..	..	..	..	10	..	..	..	..	..	..	..	..	..	..	5	5	8
26	..	..	..	..	2	..	21	..	..	..	..	..	..	..	..	..	3	18	8	18
27	..	..	..	..	..	..	9	..	..	..	..	..	..	..	..	..	1	11	4	8
28	5	..	..	..	3	..	72	1	..	..	..	..	..	..	..	..	2	3	42	121
29	..	..	..	..	..	..	8	1	..	..	..	..	..	..	..	..	..	..	4	19
30	..	..	..	..	1	..	9	..	..	..	..	..	..	..	..	..	1	2	2	16

Sl. No.	District/Subdivision/Taluk/ Police Station/Village/Town	Area in Sq. miles/ acres	Occupied residential houses		Total No. of persons enumerated			Scheduled Castes		Scheduled Tribes		Literate and educated persons		Total Workers (I—IX)	
			No. of Houses	No. of House-holds	P	M	F	M	F	M	F	M	F	M	F
1	2	3	4	5	6	7	8	9	10	11	12	13	14	15	16
31	Gorigan ..	2,770·58	60	60	329	165	164	16	13	105	110	24	..	108	17
32	Gaurakurumuli P ..	1,094·75	125	125	730	364	366	69	47	..	..	45	4	230	31
33	Parajakurumuli ..	2,508·17	90	90	374	194	180	27	22	93	89	16	6	137	46
34	Ambatapas ..	608·24	17	17	76	40	36	..	..	40	36	..	..	24	5
35	Poraaunli ..	619·88	44	44	153	84	69	8	6	76	63	1	..	54	9
36	Chaprapas ..	390·61	9	9	35	16	19	..	..	16	19	..	..	9	3
37	Parajadeopali ..	710·49	15	15	51	24	27	..	..	24	27	..	..	19	5
38	Gauradeopali ..	545·33	29	29	126	67	59	4	4	54	45	..	..	41	3
39	Parajabarangpadar ..	1,138·99	48	48	215	103	112	51	52	42	41	3	..	64	55
40	Paikabarangpadar ..	179·17	29	29	122	56	66	..	..	..	..	4	..	35	14
41	Khatiguda ..	488·51	100	100	493	237	256	106	123	25	27	58	3	152	21
42	Phataguda P ..	284·21	62	62	278	136	142	36	31	49	59	20	..	96	78
43	Gotipur P ..	432·13	50	50	185	86	99	1	2	40	53	23	2	62	38
44	Tagapali R ..	1,695·67	35	35	142	71	71	..	..	62	59	6	..	47	9
45	Khuntiaguda P, R ..	667·32	63	63	242	110	132	32	39	35	36	10	..	78	62
46	Aunliguma P, R ..	558·66	101	101	482	219	263	24	36	167	192	13	..	121	110
47	Lamataguda P ..	12·38	12	12	42	25	17	3	..	19	17	1	..	19	8
48	Bejuguda P, Po, R ..	334·75	86	86	364	177	187	77	86	69	73	30	2	104	86
49	Lokiguda P, R ..	464·93	52	52	233	113	120	12	13	44	48	29	6	67	23
50	Kahneimunda P ..	893·12	147	147	585	291	294	23	23	231	235	50	4	180	19
51	Dangasil ..	807·97	22	22	70	38	32	.	..	38	32	..	..	26	2
52	Khandiaguda P, R ..	7,097·32	57	57	255	137	118	..	..	94	88	5	..	91	42
53	Udaypur P, R ..	928·13	153	153	649	310	339	18	24	42	52	105	14	183	100
54	Chramula P, R ..	1,101·32	176	176	760	383	377	68	80	215	208	19	1	228	184
55	Panasapodar P .	1,490·80	195	195	787	371	416	14	20	311	301	36	11	230	192
56	Karlichuan ..	680·10	25	25	93	49	44	..	..	49	44	12	..	32	27
57	Dugi Po ..	361·11	104	104	464	226	38	35	35	41	37	79	13	141	114
58	Salapa P, M ..	1,422·55	241	241	1,011	503	508	55	58	310	310	80	18	316	301
59	Antasar P ..	1,402·37	141	141	616	300	316	71	69	194	204	34	..	181	186
60	Mernas ..	552·18	94	94	467	242	225	121	122	105	89	23	1	164	119

contd.

Sl. No.	Workers																			
	I As Cultivator		II As Agricultural Labourer		III In Mining, Quarrying, etc.		IV At Household Industry		V In Manufacturing other than Household Industry		VI In Construction		VII In Trade and Commerce		VIII In Transport, Storage and Communications		IX In Other Services		X Non-workers	
	M	F	M	F	M	F	M	F	M	F	M	F	M	F	M	F	M	F	M	F
1	17	18	19	20	21	22	23	24	25	26	27	28	29	30	31	32	33	34	35	36
31	85	12	..	..	9	1	4	..	..	..	..	..	..	..	..	..	10	4	57	147
32	189	4	33	21	..	..	8	6	..	..	..	..	..	..	..	..	...	..	134	335
33	92	6	32	37	1	..	3	..	..	..	..	..	..	..	..	..	9	3	57	134
34	24	5	..	..	..	..	..	..	..	..	..	..	..	..	..	..	..	..	16	31
35	48	7	..	..	..	..	5	1	..	..	..	..	..	..	..	..	1	1	30	60
36	5	..	..	..	..	..	..	..	..	..	..	..	..	..	..	..	4	2	7	16
37	10	..	..	..	2	..	..	..	..	..	..	..	..	..	..	..	7	5	5	22
38	36	1	..	..	...	..	..	..	..	..	..	..	..	..	..	..	5	2	26	56
39	24	4	1	..	4	..	3	..	..	..	..	..	..	..	..	..	32	51	39	57
40	27	1	..	3	..	..	..	..	..	..	..	..	..	..	..	..	8	10	21	52
41	107	3	2	14	1	..	22	2	..	..	..	..	..	..	..	..	20	2	85	235
42	59	45	33	33	2	..	..	..	..	..	..	..	..	..	..	..	2	...	40	64
43	32	4	12	..	..	..	2	..	..	..	..	..	..	..	..	..	16	34	24	61
44	34	8	3	..	1	..	..	..	..	..	..	..	..	..	..	..	9	1	24	62
45	24	21	19	15	13	..	3	4	..	1	..	..	3	..	..	..	16	21	32	70
46	71	54	9	2	3	1	3	..	2	8	..	..	1	..	..	..	32	45	98	153
47	..	..	18	8	..	..	..	..	..	..	..	..	..	..	..	..	1	..	6	9
48	43	32	23	23	3	..	5	5	..	..	..	..	6	5	..	..	24	21	73	101
49	38	8	16	4	2	..	1	..	..	..	..	..	..	..	..	..	10	11	46	97
50	122	7	25	...	...	..	7	..	..	..	..	..	..	..	..	..	26	11	111	276
51	20	1	..	...	..	..	..	..	..	..	..	..	..	..	..	..	6	1	12	30
52	40	14	7	..	...	..	32	4	..	..	..	..	..	..	..	..	12	24	46	76
53	94	13	30	14	14	..	16	41	..	..	..	..	1	9	..	..	28	23	127	239
54	91	30	96	136	9	..	20	1	1	..	..	..	..	11	..	..	11	6	155	193
55	178	140	23	33	1	..	7	..	..	..	..	..	..	..	..	..	21	19	141	224
56	17	9	13	18	..	..	1	..	..	..	..	..	..	..	..	..	1	..	17	17
57	71	53	47	50	7	..	3	6	..	1	..	..	2	2	..	..	11	2	85	124
58	156	130	120	151	11	..	16	17	..	..	..	..	..	1	..	..	13	2	178	207
59	119	107	38	15	6	..	2	2	..	..	..	..	2	2	..	..	14	60	119	130
60	101	68	46	35	6	..	10	15	1	..	..	..	..	1	..	..	..	..	78	106

Sl. No.	District/Subdivision/Taluk/ Police Station/Village/Town		Area in Sq. miles/ acres	Occupied residential houses		Total No. of persons enumerated			Scheduled Castes		Scheduled Tribes		Literate and educated persons		Total Workers (I—IX)	
				No. of Houses	No. of House-holds	P	M	F	M	F	M	F	M	F	M	F
1	2		3	4	5	6	7	8	9	10	11	12	13	14	15	16
61	Titkumuli P	..	393·66	67	67	316	166	150	..	..	166	150	31	..	108	87
62	Marali	..	446·21	94	94	18	201	217	6	2	99	111	38	5	125	125
63	Dahana P, M, Po	..	1,225·58	261	261	1,283	640	643	56	48	364	343	162	70	388	178
64	Rasiaguda P	..	427·67	74	74	349	166	183	7	4	107	92	45	9	114	100
65	Nuagan P	..	1,750·45	226	226	1,044	512	532	98	78	357	365	81	4	323	205
66	Katraguda	..	515·43	47	47	216	112	104	..	..	90	87	6	..	73	61
67	Ushuripadar P	..	857·79	65	65	274	137	137	26	33	111	104	10	..	88	86
68	Bhanjaguda P	..	211·31	32	32	132	68	71	4	3	2	4	14	6	47	34
69	Bariguda	..	540·19	101	101	411	204	237	65	77	29	29	26	5	135	139
70	Murlabai	..	478·62	51	51	230	109	121	..	..	62	70	8	2	67	60
71	Phupugan P	..	1,906·93	254	254	1,238	606	632	74	79	408	403	57	3	390	403
72	Gadabaguda	..	188·48	45	45	209	103	102	..	..	63	62	..	..	63	57
73	Sanadebetaguda	..	231·33	24	24	108	54	54	..	..	15	13	..	..	35	34
74	Baradebataguda	..	326·17	39	39	161	68	93	14	18	44	47	3	..	53	54
75	Manchagan P	..	937·55	262	262	1,120	550	570	47	50	131	89	43	..	361	306
76	Kenduguda P	..	767·40	29	29	106	57	49	14	12	43	37	..	..	30	1
77	Baribaghat	..	658·81	17	17	74	37	37	15	9	22	28	..	..	26	..
78	Paikabadiguda	..	734·03	26	26	144	73	71	..	..	9	16	..	..	49	6
79	Tundiapada	..	465·83	26	26	111	48	63	..	..	30	40	6	3	33	6
80	Birijor	..	625·43	78	78	359	198	161	12	7	89	70	12	3	128	16
81	Gotipadar	..	775·45	7	7	27	14	13	..	..	14	13	..	..	11	6
82	Talang	..	1,643·72	50	50	218	112	106	12	6	100	100	..	..	71	60
83	Kandhabadigūda	..	234·87	13	13	39	17	22	..	..	17	22	..	..	14	2
84	Jhariabadiguda	..	448·36	32	32	140	73	76	..	..	59	59	..	..	54	34
85	Dandūguda	..	391·56	18	18	60	28	32	..	..	28	32	..	..	24	30
86	Beheraguda	..	183·13	26	26	112	54	58	..	..	54	58	..	..	37	35
87	Berapadar	..	440·75	115	115	435	225	210	29	27	47	29	3	..	142	150
88	Kokatsil	..	97·56	4	4	18	10	8	..	..	10	8	..	..	10	5
89	Lauguda	..	351·98	33	33	157	78	79	9	9	33	32	6	..	52	48
90	Pareijhola	..	58·63	15	15	58	30	28	..	..	30	28	..	..	21	20

contd.

Sl. No.	Workers																			
	I As Cultivator		II As Agricultural Labourer		III In Mining, Quarrying, etc.		IV At Household Industry		V In Manufacturing other than Household Industry		VI In Construction		VII In Trade and Commerce		VIII In Transport, Storage and Communications		IX In Other Services		X Non-workers	
	M	F	M	F	M	F	M	F	M	F	M	F	M	F	M	F	M	F	M	F
1	17	18	19	20	21	22	23	24	25	26	27	28	29	30	31	32	33	34	35	36
61	79	59	25	23	..	..	3	5	..	..	..	..	..	..	..	..	1	..	58	63
62	75	78	29	45	8	..	10	2	..	..	..	..	1	..	..	..	2	..	76	92
63	203	75	122	85	18	..	13	8	..	..	..	..	6	..	1	..	25	10	252	465
64	58	49	50	50	3	..	2	..	..	..	..	..	..	..	..	..	1	1	52	83
65	177	5	120	199	15	..	9	1	..	..	..	..	1	..	..	..	1	..	189	327
66	25	22	24	15	6	..	2	..	..	..	..	..	..	..	..	..	16	24	39	43
67	52	50	22	23	..	..	7	2	..	..	..	..	..	..	..	..	7	11	49	51
68	34	19	3	..	..	..	4	6	..	..	..	..	..	..	..	..	6	9	21	37
69	71	83	32	..	8	2	4	3	..	..	..	..	6	3	..	..	14	48	69	98
70	33	32	26	1	2	3	..	..	..	..	..	..	1	..	..	..	5	24	42	61
71	202	192	32	8	26	3	1	1	..	..	1	..	2	3	1	..	125	196	216	229
72	54	44	6	8	..	..	..	..	..	..	..	..	..	..	..	..	3	5	40	45
73	31	30	..	1	1	..	1	..	..	..	..	..	..	..	..	..	2	3	19	20
74	29	34	16	5	2	..	4	6	..	..	..	..	..	..	..	..	2	9	15	39
75	217	165	22	18	21	4	4	22	..	..	..	..	13	29	..	..	84	68	189	264
76	28	1	..	..	1	..	..	..	..	..	..	..	..	..	..	..	1	..	27	48
77	20	..	..	..	1	..	..	..	..	..	..	..	..	..	..	..	5	..	11	37
78	43	6	..	..	..	..	..	..	..	..	..	..	..	..	..	..	6	..	24	65
79	23	6	..	..	1	..	3	..	..	..	..	..	..	..	..	..	6	..	15	57
80	96	15	2	..	1	1	3	..	..	..	..	..	..	..	..	..	26	..	70	145
81	2	1	1	..	..	..	..	..	..	..	..	..	..	..	..	..	8	5	3	7
82	26	21	4	2	1	..	8	2	..	..	..	..	..	..	..	..	32	35	41	46
83	13	2	..	..	..	..	..	..	..	..	..	..	..	..	..	..	1	..	3	20
84	36	27	..	2	..	..	..	..	..	..	..	..	..	..	6	..	12	5	19	42
85	24	30	..	..	..	..	..	..	..	..	..	..	..	..	..	..	..	..	4	2
86	6	2	25	33	..	..	..	..	..	..	..	..	..	..	..	..	6	..	17	23
87	80	62	51	81	4	..	5	6	..	..	..	..	..	..	..	..	2	1	83	60
88	6	5	4	..	..	..	..	..	..	..	..	..	..	..	..	..	..	..	..	3
89	28	29	18	6	4	3	..	1	..	..	..	..	..	..	..	..	2	9	26	31
90	11	7	..	..	6	..	..	..	..	..	..	..	..	..	..	..	4	13	8	8

Sl. No.	District/Subdivision/Taluk/ Police Station/Village/Town	Area in Sq. miles/ acres	Occupied residential houses		Total No. of persons enumerated			Scheduled Castes		Scheduled Tribes		Literate and educated persons		Total Workers (I—IX)	
			No. of Houses	No. of House-holds	P	M	F	M	F	M	F	M	F	M	F
1	2	3	4	5	6	7	8	9	10	11	12	13	14	15	16
91	Jaganathpur P ..	987·99	184	185	756	369	397	91	90	132	143	76	15	353	243
92	Jharabandhaguda P ..	223·96	127	127	485	227	258	42	52	77	81	22	..	170	171
93	Dandasenaguda ..	549·67	115	119	484	239	245	..	..	159	152	24	..	169	162
94	Ghatagud ..	526·30	95	95	383	167	216	24	43	117	121	2	..	119	116
95	Nangalaatal ..	330·00	67	67	245	137	108	..	..	65	47	20	5	99	53
96	Phutugar ..	80·41	13	13	47	28	19	..	..	28	19	..	..	18	15
97	Porapala ..	3,770·22	94	94	283	144	139	23	22	98	100	..	..	110	88
98	Chharpadar ..	321·25	21	21	90	45	45	..	..	45	45	..	..	38	22
99	Mundaguda Po ..	375·41	53	53	225	107	118	32	31	..	..	29	1	78	28
100	Biriguda P ..	76·91	26	26	73	40	33	..	..	40	33	..	..	35	21
101	Alguni ..	581·65	59	59	249	113	136	1	3	25	25	25	..	72	64
102	Hatapada ..	552·12	42	42	157	83	74	2	2	43	38	..	..	53	36
103	Bagra ..	725·16	8	8	35	15	20	..	..	15	20	..	..	9	10
104	Tanganikote ..	420·50	15	15	72	29	43	..	..	28	41	..	..	22	22
105	Mandiguma ..	667·51	25	25	98	52	46	5	6	24	21	16	..	33	27

concld.

Sl. No.	Workers																			
	I As Cultivator		II As Agricultural Labourer		III In Mining, Quarrying, etc.		IV At Household Industry		V In Manufacturing other than Household Industry		VI In Construction		VII In Trade and Commerce		VIII In Transport, Storage and Communications		IX In Other Services		X Non-workers	
	M	F	M	F	M	F	M	F	M	F	M	F	M	F	M	F	M	F	M	F
1	17	18	19	20	21	22	23	24	25	26	27	28	29	30	31	32	33	34	35	36
91	136	127	45	..	21	2	4	5	..	..	..	..	2	10	..	..	45	105	116	154
92	80	77	1	77	11	1	3	4	..	..	..	..	8	5	..	..	67	7	57	87
93	62	58	1	95	15	1	8	8	2	..	..	..	..	..	..	..	81	...	70	83
94	50	49	32	29	10	..	5	2	..	..	..	..	..	..	..	..	22	36	48	100
95	77	42	...	...	5	..	..	..	..	..	..	..	..	..	..	..	17	11	38	55
96	11	7	...	...	1	1	..	..	..	..	..	..	..	..	..	..	6	7	10	4
97	74	48	...	...	...	..	..	..	..	..	..	..	..	..	..	..	36	40	34	51
98	25	16	2	1	..	..	..	..	..	..	..	..	..	..	..	..	11	5	7	23
99	47	12	1	1	11	..	4	6	..	..	..	..	..	..	..	..	15	9	29	90
100	22	16	..	...	1	1	..	..	..	..	..	..	..	..	..	..	12	4	5	12
101	52	54	..	..	5	..	..	..	..	..	..	...	..	..	..	..	15	10	41	72
102	31	20	..	..	3	2	11	4	..	..	..	..	..	..	..	..	8	10	30	38
103	4	3	..	..	..	..	..	..	..	..	..	..	..	..	..	..	5	7	6	10
104	10	10	...	..	..	..	8	..	..	..	..	..	..	..	..	..	4	12	7	21
105	23	22	..	..	..	..	..	..	..	..	..	..	..	..	..	..	10	5	19	19

LIST OF UNINHABITED VILLAGES—TENTULIKHUNTI PS

Sl. No.	Names of Villages	Sl. No.	Names of Villages
106	Kamalaguda	134	Dombomurari
107	Runjiguda	135	Sindhiguda
108	Bondhoguda	136	Godakapalli
109	Dengapadar	137	Govindoguda
110	Paikambabhata	138	Chocharguda
111	Targuda	139	Konhaimunda
112	Alma	140	Photaguda
113	Kanta	141	Amtapas
114	Bhoranpur	142	Porjapali
115	Banganaguda	143	Gandojaipali
116	Maliguda	144	Paikabarangopodar
117	Bhimaguda	145	Porjabarangpodar
118	Kaliaguda	146	Porjaguda
119	Gombhariguda	147	Maltiguda
120	Hemaguda	148	Naikoguda
121	Pipalguda	149	Ladipodar
122	Kasmariguda (a)	150	Baradajodi
123	Kaliaguda	151	Nuaguda
124	Jhadiaguda	152	Khuntipodar
125	Biriguda	153	Madhugulumi
126	Bhitarmongora	154	Murlabai
127	Dingraguda	155	Muduliguda
128	Kasmariguda (b)	156	Katorguda
129	Antasoriaguda	157	Bariaghat
130	Sirsiaguda	158	Burakaudi
131	Kujajaniguda	159	Chondiapura
132	Khandaguda	160	Multiguda
133	Dhoniaguda	161	Kongra

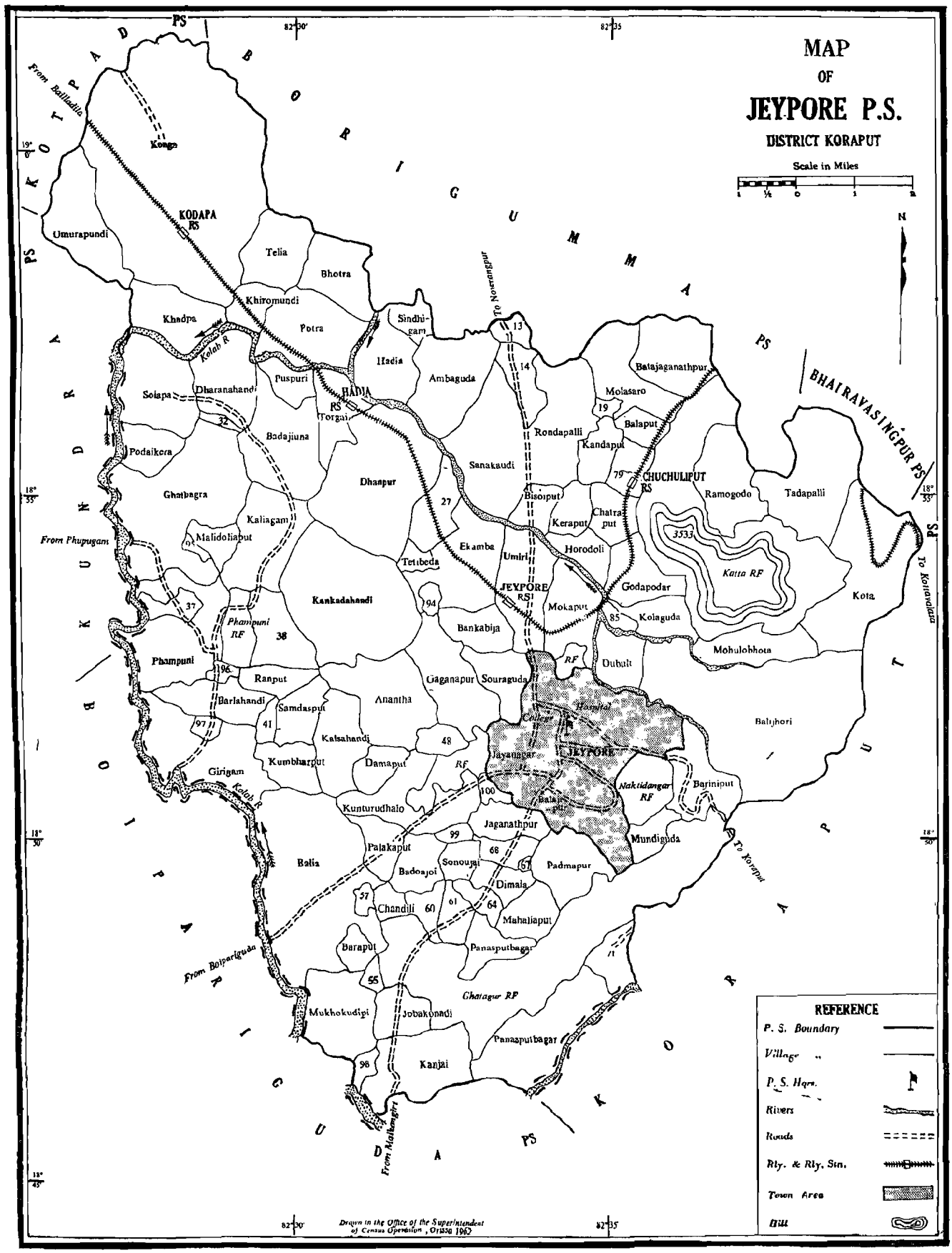
MAP
OF
JEYPORE P.S.
DISTRICT KORAPUT
Scale in Miles
N
KODAPA RS
HADIA RS
CHUCHULIPUT RS
JEYPORE RS
JEYPORE
Kankadahandi
Phamphuni RF
Katta RF
Naktidongar RF
Ghatiagur RF
Umurapundi
Telia
Bhotra
Khiromundi
Khadpa
Potra
Sindhigam
Iladia
Ambaguda
Batajaganathpur
Molasaro
Balaput
Kandaput
Rondapalli
Puspuri
Dharanahandi
Solapa
Torgai
Badajiuna
Podaikera
Dhanpur
Sanakaudi
Ghatbagra
Kaliagam
Malidoliaput
Bisoiput
Keraput
Chatrapur
Ramogodo
Tadapalli
Ekamba
Umiri
Horodoli
Tetibeda
Godapodar
Kota
Mokapur
Kolaguda
Bankabija
Mohulobhota
Dubuli
Phamphuni
Ranput
Barlahandi
Samdaspur
Anantha
Gaganapur
Souraguda
Balijhori
Kalsahandi
Kumbharput
Damaput
Girigam
Jayanagar
Bariniput
Kunturudhalo
Jagannathpur
Mundiguda
Palakaput
Balia
Badaojoi
Sonouai
Padmapur
Dimala
Chandili
Mahaliaput
Baraput
Panasputbagar
Mukhokudipi
Jobakonadi
Kanjai
From Bailadila
From Phupugam
From Boipariguda
From Malkangiri
To Nowrangpur
To Koraput
To Kotpad
REFERENCE
P. S. Boundary
Village ,,
P. S. Hqrs.
Rivers
Roads
Rly. & Rly. Stn.
Town Area
Hill
Drawn in the Office of the Superintendent of Census Operation, Orissa 1962

VILLAGE DIRECTORY

OF

JEYPORE POLICE STATION

IN

NOWRANGAPUR SUBDIVISION

Sl. No.	District/Subdivision/Taluk/ Police Station/Village/Town		Area in Sq. miles/ acres	Occupied residential houses		Total No. of persons enumerated			Scheduled Castes		Scheduled Tribes		Literate and educated persons		Total Workers (I—IX)	
				No. of Houses	No. of House-holds	P	M	F	M	F	M	F	M	F	M	F
1	2		3	4	5	6	7	8	9	10	11	12	13	14	15	16
A	**Jeypore Taluk**	**T**	**711·00**	**29·958**	**30,515**	**139,888**	**70,398**	**69,490**	**11,194**	**10,345**	**44,870**	**35,459**	**13,251**	**4,358**	**44,780**	**24,007**
		R	702·00	24,571	24,966	114,597	57,609	56,988	9,364	9,324	43,173	34,177	6,158	820	37,827	22,479
		U	9·00	5,387	5,549	25,291	12,789	12,502	1,830	1,021	1,697	1,282	7,093	3,538	6,953	1,528
B	**Jeypore PS**	**T**	**145·00**	**13,987**	**14,291**	**63,441**	**31,844**	**31,597**	**5,392**	**4,588**	**12,675**	**12,185**	**9,580**	**3,792**	**19,613**	**10,163**
		R	136·00	8,600	8,742	38,150	19,055	19,095	3,562	3,567	10,978	10,903	2,487	254	12,660	8,635
		U	9·00	5,387	5,549	25,291	12,789	12,502	1,830	1,021	1,697	1,282	7,093	3,538	6,953	1,528
C	**JEYPORE TOWN**	..	**9·00**	**5,387**	**5,549**	**25,291**	**12,789**	**12,502**	**1,830**	**1,021**	**1,697**	**1,282**	**7,093**	**3,538**	**6,963**	**1,528**
	Ward No. I	..		621	624	2,492	1,281	1,211	226	80	201	150	633	328	684	155
	Ward No. II	..		681	623	2,709	1,299	1,410	782	263	341	101	628	116	756	341
	Ward No. III	..		199	244	1,457	799	658	125	76	165	36	313	154	506	108
	Ward No. IV	..		441	462	2,285	1,246	1,039	163	56	78	17	863	591	644	93
	Ward No. V	..		399	404	2,125	1,072	1,053	95	44	70	57	600	295	570	68
	Ward No. VI	..		213	213	1,121	560	561	..	..	8	13	375	257	257	17
	Ward No. VII	..		298	300	1,424	708	717	8	7	5	4	472	302	342	51
	Ward No. VIII	..		471	484	1,894	935	959	30	23	235	255	439	191	576	141
	Ward No. IX	..		239	258	982	483	499	41	39	172	202	214	100	275	61
	Ward No. X	..		524	557	2,228	1,116	1,112	4	4	131	151	580	311	602	132
	Ward No. XI	..		435	450	1,967	970	997	322	342	230	247	459	80	578	156
	Ward No. XII	..		369	370	1,827	942	885	57	50	11	11	506	262	470	62
	Ward No. XIII	..		207	207	1,072	525	547	6	8	19	8	402	203	277	36
	Ward No. XIV	..		353	353	1,707	853	854	21	29	31	30	609	328	416	107
	VILLAGES															
1	Konga, P, Po	..	6,960·17	804	804	3,782	1,895	1,887	355	391	1,010	1,019	227	14	1,341	853
2	Umurapundi P	..	1,146·23	123	125	584	298	286	56	66	226	214	57	4	182	42
3	Khadpa P	..	825·16	145	150	677	352	325	95	86	102	94	77	5	114	26
4	Solapa P	..	1,285·11	157	160	666	336	330	190	157	146	173	84	..	239	208
5	Dharanabandi	..	884·25	103	103	423	211	212	32	38	178	166	36	6	137	126

contd.

Sl. No.		Workers																		Non-workers	
		I As Cultivator		II As Agricultural Labourer		III In Mining, Quarrying, etc.		IV At Household Industry		V In Manufacturing other than Household Industry		VI In Construction		VII In Trade and Commerce		VIII In Transport, Storage and Communications		IX In Other Services		X	
		M	F	M	F	M	F	M	F	M	F	M	F	M	F	M	F	M	F	M	F
1		17	18	19	20	21	22	23	24	25	26	27	28	29	30	31	32	33	34	35	36
A	T	24,287	11,462	5,365	4,388	1,143	407	1,537	980	947	311	205	1	1,264	895	683	1	9,352	5,562	25,618	45,483
	R	23,965	11,432	5,341	4,387	1,008	397	1,243	773	74	187	65	1	262	600	14	..	5,855	4,702	19,782	34,509
	U	322	30	24	1	135	10	291	207	873	124	140	..	1,002	295	665	1	3,497	860	5,836	10,974
B	T	7,340	3,085	1,430	1,605	702	340	816	496	917	270	147	..	1,205	773	673	1	6,383	3,593	12,231	21,434
	R	7,018	3,055	1,406	1,604	567	330	525	289	44	146	7	..	203	478	4	..	2,886	2,733	6,395	10,460
	U	322	30	24	1	135	10	291	207	873	124	140	..	1,002	295	669	1	3,497	860	5,836	10,974
C		322	30	24	1	135	10	291	207	873	124	140	..	1,002	295	669	1	3,497	860	5,836	10,974
I		38	1	1	...	8	...	11	2	55	6	3	..	26	13	69	..	473	133	597	1,056
II		27	3	2	...	27	3	19	19	119	22	26	..	103	86	88	..	345	208	543	1,069
III		61	2	3	...	1	...	38	35	75	4	13	..	42	7	15	..	258	60	293	550
IV		14	1	...	..	4	...	37	21	44	7	9	..	140	7	46	..	350	57	602	946
V		13	9	..	...	5	...	7	2	93	3	14	..	162	22	59	..	217	32	502	985
VI		12	1	..	..	2	..	..	..	27	1	3	..	79	3	29	..	105	12	303	544
VII		3	1	..	...	2	..	19	12	63	6	4	..	56	9	68	..	127	23	366	666
VIII		15	2	..	...	10	...	70	64	63	4	13	..	60	27	78	..	267	44	359	818
IX		33	1	..	..	5	..	3	1	37	3	3	..	18	14	21	..	155	42	208	438
X		23	5	..	...	4	..	14	9	77	19	4	..	64	24	38	..	378	75	514	980
XI		47	3	9	1	34	5	34	5	24	3	3	..	51	47	22	1	354	91	392	841
XII		14	...	1	...	25	2	15	7	65	16	23	..	63	7	67	..	197	30	472	823
XIII		10	...	7	...	3	..	16	9	56	3	8	..	39	4	18	..	120	20	248	511
XIV		12	1	1	...	5	...	8	21	75	27	14	..	99	25	51	..	151	33	437	747
1		792	8	113	703	70	62	10	2	29	4	..	..	9	22	2	..	316	52	554	1,034
2		127	17	1	1	7	..	3	6	1	2	..	..	1	1	..	..	42	15	116	244
3		111	25	2	1	...	..	..	..	..	..	..	..	..	..	..	..	1	..	238	299
4		216	172	..	..	..	..	..	..	..	..	..	..	..	..	..	..	23	36	97	122
5		104	104	12	..	..	..	14	12	..	..	..	..	..	1	..	..	7	9	74	86

Sl. No.	District/Subdivision/Taluk/ Police Station/Village/Town		Area in Sq. miles/ acres	Occupied residential houses		Total No. of persons enumerated			Scheduled Castes		Scheduled Tribes		Literate and educated persons		Total Workers (I—IX)	
				No. of Houses	No. of House-holds	P	M	F	M	F	M	F	M	F	M	F
1	2		3	4	5	6	7	8	9	10	11	12	13	14	15	16
6	Khiromundi P	..	295·48	61	61	310	160	150	61	58	94	87	12	2	105	111
7	Telia	..	7,791·41	89	98	424	209	215	41	29	146	167	18	4	152	143
8	Bhotra	..	820·63	61	61	267	137	130	27	25	80	85	16	..	97	50
9	Potra	..	1,231·49	128	139	640	316	324	48	51	143	143	48	20	207	122
10	Hadia P, Po	..	700·24	114	118	571	301	270	45	45	214	185	21	4	191	147
11	Sindhigaon P	..	524·79	38	38	210	106	104	8	6	93	85	8	...	68	29
12	Ambaguda R	..	1,066·71	82	82	366	184	182	54	64	97	83	30	1	142	72
13	Kumuliput R	..	271·19	26	26	104	53	51	11	7	40	43	..	..	38	12
14	Majurmunda P, R	..	1,255·92	134	134	573	287	286	28	26	169	156	13	5	183	68
15	Rondapalli P	..	1,220·21	129	129	583	278	305	63	58	171	201	47	3	197	173
16	Molasaro P	..	1,034·46	125	125	569	283	286	59	60	190	200	12	1	180	155
17	Batajaganathpur P	..	733·15	41	41	176	91	85	8	12	61	63	14	2	53	34
18	Balaput	..	1,255·92	36	42	161	80	81	5	9	61	63	3	1	48	10
19	Teliput	..	96·35	10	10	35	19	16	12	8	..	..	2	...	11	8
20	Kandaput	..	377·06	25	27	106	55	51	..	...	53	48	..	...	36	10
21	Sanakaudi P, R	..	756·79	95	95	454	219	235	21	30	191	197	5	..	145	49
22	Ekamba P, R	..	1,176·74	119	119	510	262	248	45	34	159	157	49	4	167	129
23	Bankabija	..	508·35	57	57	242	127	115	6	4	116	106	6	3	78	48
24	Gaganapur	..	1,082·38	181	181	547	298	249	15	14	282	134	1	..	217	154
25	Kankadahandi P	...	2,476·68	249	249	1,095	554	541	92	87	283	262	18	2	358	254
26	Tatibeda P	...	165·68	29	29	110	55	55	10	11	38	41	7	..	40	15
27	Bodakaudi P	..	556·84	77	77	344	172	172	33	37	29	33	93	2	112	90
28	Dhanpur P	..	2,428·60	263	267	1,200	610	590	140	130	399	395	76	21	417	321
29	Torgai	...	454·46	34	34	177	86	91	30	26	30	48	5	..	70	37
30	Puspuri	..	290·56	26	27	146	65	81	33	35	24	32	4	..	44	41
31	Badajuna P	..	961·14	101	118	522	239	283	46	92	163	163	9	1	172	170
32	Gunjiguda	..	92·13	18	18	84	38	46	..	..	21	25	4	..	22	23
33	Podaikera	..	522·67	38	38	208	93	115	42	42	51	73	..	..	54	75
34	Ghatbagra P	..	2,627·29	240	254	1,209	602	607	72	74	329	336	32	2	391	328
35	Malidoliput	...	266·53	68	82	353	174	179	18	20	32	36	12	..	139	57

contd.

Sl. No.	Workers																			
	I As Cultivator		II As Agricultural Labourer		III In Mining, Quarrying, etc.		IV At Household Industry		V In Manufacturing other than Household Industry		VI In Construction		VII In Trade and Commerce		VIII In Transport, Storage and Communications		IX In Other Services		X Non-workers	
	M	F	M	F	M	F	M	F	M	F	M	F	M	F	M	F	M	F	M	F
1	17	18	19	20	21	22	23	24	25	26	27	28	29	30	31	32	33	34	35	36
6	78	85	12	15	5	..	..	..	..	..	..	..	3	5	..	..	7	6	55	39
7	96	90	16	34	14	..	..	..	..	1	..	..	7	13	..	..	19	5	57	72
8	47	25	6	..	..	..	13	11	..	..	..	..	..	..	..	..	31	14	40	80
9	108	31	38	31	4	2	4	2	..	..	..	..	..	1	..	..	53	55	109	202
10	124	96	31	33	1	..	7	2	..	..	..	..	1	..	1	..	26	16	110	123
11	43	16	1	1	..	..	4	2	..	..	..	..	..	..	..	..	20	10	38	75
12	90	43	5	..	15	7	..	..	..	..	..	..	..	..	..	..	32	22	42	110
13	27	2	..	1	2	..	1	..	..	..	..	..	..	..	..	..	8	9	15	39
14	117	22	8	7	4	..	..	..	..	..	..	..	..	..	..	..	54	39	104	218
15	117	99	25	13	6	2	12	10	..	..	..	..	2	2	..	..	35	47	81	132
16	78	54	34	21	..	..	32	9	..	..	..	..	2	1	..	..	34	70	103	131
17	33	18	2	..	..	..	3	..	..	..	..	..	..	..	..	..	15	16	38	51
18	26	2	1	6	1	..	1	1	..	..	..	..	..	..	..	..	19	1	32	71
19	6	5	..	..	..	..	..	..	..	..	..	..	..	..	..	..	5	3	8	8
20	19	..	8	6	..	..	..	..	..	..	..	..	..	..	..	..	9	4	19	41
21	100	3	10	..	6	1	2	3	3	..	..	..	..	13	..	..	24	29	74	186
22	85	72	8	7	..	..	15	6	..	..	..	..	1	3	..	..	58	41	95	119
23	25	19	48	28	2	..	1	1	..	..	..	..	..	..	..	..	2	..	49	67
24	127	69	62	58	12	..	..	2	..	..	..	..	..	..	..	..	16	25	81	95
25	111	8	25	8	..	..	28	9	..	..	..	..	1	2	..	..	193	227	196	287
26	17	9	17	5	..	..	6	1	..	..	..	..	..	..	..	..	..	..	15	40
27	73	18	6	..	6	16	..	..	..	..	2	..	3	15	..	..	22	41	60	82
28	251	12	51	..	20	..	8	1	..	123	..	..	1	5	..	..	86	180	193	269
29	47	21	3	1	7	6	4	2	..	..	..	..	..	..	..	..	9	7	16	54
30	28	29	5	..	..	..	..	..	..	..	..	..	..	1	..	..	11	11	21	40
31	101	100	30	..	1	..	14	10	..	2	..	..	..	..	..	..	26	58	67	113
32	16	17	2	..	..	..	..	..	..	..	..	..	..	..	..	..	4	6	16	23
33	37	41	..	..	3	..	..	..	..	..	..	..	..	..	..	..	14	34	39	40
34	214	143	56	..	34	31	5	3	..	..	..	..	..	..	..	..	82	151	211	279
35	43	..	20	..	1	..	41	21	..	..	..	..	2	15	..	..	32	21	35	122

Sl No.	District/Subdivision/Taluk/ Police Station/Village/Town	Area in Sq. miles/ acres	Occupied residential houses		Total No. of persons enumerated			Scheduled Castes		Scheduled Tribes		Literate and educated persons		Total Workers (I—IX)	
			No. of Houses	No. of House-holds	P	M	F	M	F	M	F	M	F	M	F
2		3	4	5	6	7	8	9	10	11	12	13	14	15	16
36	Kaliagam P, Po ..	1,051·00	130	132	564	277	287	48	41	140	161	29	7	170	113
37	Kumuliput ..	268·48	34	40	201	100	101	32	33	26	25	11	..	69	47
38	Phampuni P, Po ..	2,250·84	421	426	1,747	840	907	101	102	186	195	290	35	567	322
39	Raniput ..	342·13	33	33	164	81	83	30	31	51	52	1	..	58	43
40	Samdasput P ..	501·63	61	61	288	136	152	10	10	96	101	2	2	83	1
41	Bhurudiput ...	115·94	6	7	32	14	18	...	..	9	9	4	..	7	1
42	Barlahandi ..	649·52	72	72	307	143	164	30	28	58	76	15	3	113	64
43	Girigam ...	1,672·71	148	154	717	350	367	49	56	218	226	45	10	282	170
44	Kumbharput P ...	66·78	123	123	513	243	270	21	18	41	40	35	7	164	16
45	Kalsahandi ...	787·92	26	26	143	71	72	25	21	19	23	1	..	54	49
46	Damaput P ..	253·51	29	32	166	90	76	34	21	11	10	26	6	55	40
47	Anantha ...	1,266·86	141	141	616	320	296	67	66	162	144	94	12	209	166
48	Prasanaput Bayaguda ...	235·06	52	52	195	100	95	14	12	84	80	1	..	70	59
49	Kunturudhalo P ...	1,222·01	221	221	953	466	487	123	122	321	345	26	..	345	304
50	Palakaput P, R ..	350·87	55	55	220	108	112	67	60	31	40	27	..	77	68
51	Balia P, Po, R ...	3,203·78	375	375	1,734	893	841	135	103	446	426	302	8	506	76
52	Mukhokudipi P, R ...	1,100·98	151	151	549	283	266	77	80	114	98	52	5	168	131
53	Kanjai P ..	1,154·35	118	122	370	183	187	23	21	106	105	15	4	105	24
54	Jobakonadi R ..	448·79	25	25	104	50	54	5	5	..	..	12	2	33	2
55	Dongorochinchi P ..	629·33	113	114	446	231	215	20	18	206	185	30	1	147	7
56	Baraput ...	303·96	54	56	201	96	105	14	19	82	86	15	..	68	9
57	Dombobesoiput ...	322·11	24	24	100	54	46	..	..	54	46	14	..	30	29
58	Chandili ..	192·19	23	23	93	48	45	7	7	23	23	3	..	35	32
59	Badoajoi ..	531·28	114	114	543	272	271	107	107	4	3	30	1	192	174
60	Bhatachinchi ..	276·17	38	38	147	70	77	23	18	34	43	3	..	42	47
61	Jogiput R ..	288·37	47	47	194	94	100	13	13	62	61	3	..	63	55
62	Panasputbagar ..	1,884·01	119	119	525	262	263	7	7	241	242	3	..	168	143
63	Mahaliaput ..	495·48	93	93	394	195	199	4	2	188	189	..	..	129	112
64	Tardi R ..	191·26	38	38	139	60	79	1	1	47	61	17	4	40	5
65	Dimala ..	315·97	42	42	192	97	95	18	17	50	48	11	3	69	53

contd.

Sl. No.	Workers																			
	I As Cultivator		II As Agricultural Labourer		III In Mining, Quarrying, etc.		IV At Household Industry		V In Manufacturing other than Household Industry		VI In Construction		VII In Trade and Commerce		VIII In Transport, Storage and Communications		IX In Other Services		X Non-workers	
	M	F	M	F	M	F	M	F	M	F	M	F	M	F	M	F	M	F	M	F
1	17	18	19	20	21	22	23	24	25	26	27	28	29	30	31	32	33	34	35	36
36	69	25	45	..	..	..	9	2	..	..	..	..	..	..	..	..	47	86	107	174
37	28	15	17	..	..	..	11	2	..	..	..	..	..	..	..	..	13	30	31	54
38	279	107	130	10	12	..	27	13	..	..	..	..	8	5	..	..	111	187	273	585
39	35	21	1	..	1	..	..	..	..	..	..	..	..	..	..	..	21	22	23	40
40	27	..	..	..	..	..	7	..	..	..	..	..	..	..	..	..	49	1	53	151
41	7	1	..	..	..	..	..	..	..	..	..	..	..	..	..	..	..	..	7	17
42	58	22	2	..	4	..	2	5	..	..	..	..	..	..	..	..	47	37	30	100
43	131	40	35	..	17	..	13	5	..	..	..	..	1	..	..	..	85	125	68	197
44	89	4	..	..	..	..	48	..	..	..	..	..	..	..	..	..	27	12	79	254
45	41	34	12	12	1	1	..	..	..	..	..	..	..	2	..	..	..	..	17	23
46	40	23	15	17	..	..	..	..	..	..	..	..	..	..	..	..	..	..	35	36
47	143	110	53	52	..	..	7	4	..	..	..	..	..	..	..	..	6	..	111	130
48	51	31	18	26	1	1	..	..	..	..	..	..	..	1	..	..	..	..	30	36
49	181	161	..	2	23	31	20	14	..	..	..	..	4	11	..	..	117	85	121	183
50	24	4	12	24	..	..	8	..	..	..	..	..	..	3	..	..	33	37	31	44
51	316	7	7	..	17	..	12	14	..	..	..	..	7	47	1	..	146	8	387	765
52	151	112	11	9	3	..	1	10	..	..	..	..	..	..	..	..	2	..	115	135
53	79	20	..	..	..	..	2	1	1	..	..	..	..	..	..	..	23	3	78	163
54	24	1	4	..	..	..	..	..	..	..	..	..	..	..	..	..	5	1	17	52
55	101	2	28	2	5	..	1	1	..	..	..	..	..	1	..	..	12	1	84	208
56	47	2	8	2	5	..	..	..	..	..	..	..	..	1	..	..	8	4	28	96
57	20	6	10	23	..	..	..	..	..	..	..	..	..	..	..	..	..	..	24	17
58	16	2	10	30	1	..	..	..	..	..	..	..	..	..	..	..	8	..	13	13
59	111	51	1	2	9	2	14	13	..	..	3	..	7	78	..	..	47	28	80	97
60	18	10	6	34	..	..	..	..	..	..	..	..	2	..	..	..	16	3	28	30
61	26	8	8	1	8	..	..	..	..	..	..	..	1	..	..	..	20	46	31	45
62	71	35	7	..	47	5	6	3	..	..	..	..	..	..	..	..	37	100	94	120
63	44	36	..	..	58	13	4	1	..	..	..	..	..	..	..	..	23	62	66	87
64	22	1	..	1	11	..	..	..	..	..	..	..	..	..	..	..	17	3	20	74
65	30	5	10	..	12	4	1	2	1	3	..	..	..	21	..	..	15	18	28	42

Sl. No.	District/Subdivision/Taluk/ Police Station/Village/Town		Area in Sq. miles/ acres	Occupied residential houses		Total No. of persons enumerated			Scheduled Castes		Scheduled Tribes		Literate and educated persons		Total Workers (I—IX)	
				No. of Houses	No. of House-holds	P	M	F	M	F	M	F	M	F	M	F
1	2		3	4	5	6	7	8	9	10	11	12	13	14	15	16
66	Padmapur P	..	744·03	113	114	355	179	176	11	23	105	112	20	..	113	106
67	Ranginiguda	..	37·51	7	8	33	19	14	..	..	19	14	..	..	9	2
68	Tankuva	..	237·10	48	48	151	73	78	14	18	15	20	6	..	50	46
69	Sonouja	..	246·51	23	24	101	54	47	9	7	9	9	13	..	23	21
70	Jaganathpur R	..	374·28	90	90	348	182	166	70	65	74	66	23	...	130	103
71	Narapodarbagra P	..	407·65	48	48	203	100	103	17	18	82	82	...	...	58	60
72	Souraguda P	..	571·76	99	99	442	227	215	17	16	189	180	45	10	165	149
73	Umiri P Po, R	..	988·19	315	316	1,344	666	678	185	195	376	384	128	14	447	369
74	Bisoiput	..	82·94	17	17	61	33	28	22	19	11	9	2	..	26	22
75	Keraput P	..	307·64	66	73	368	186	182	28	28	152	147	42	1	124	113
76	Horodoli R	..	409·80	27	28	137	74	63	6	5	64	55	3	1	60	46
77	Godapodar P	..	589·32	112	116	509	252	257	86	88	127	120	22	4	177	156
78	Chatraput	..	445·17	53	55	276	138	138	18	13	116	120	9	..	95	56
79	Boiraginotha	..	304·77	24	24	172	86	86	5	8	80	78	2	..	51	26
80	Ramogodo	..	969·26	38	39	250	117	133	...	..	117	133	..	..	74	73
81	Tadapalli	..	1,582·55	16	16	62	33	29	..	..	33	29	..	..	23	15
82	Kota	..	1,624·57	46	46	150	81	69	..	..	81	69	..	..	59	48
83	Mohulobhota	..	637·27	24	24	89	45	44	...	..	45	44	..	..	31	33
84	Kolaguda	..	462·80	72	72	296	142	154	86	99	54	54	1	..	103	106
85	Palliguda	..	198·72	14	15	59	20	32	3	3	23	28	3	1	17	18
86	Mokaput R	..	709·34	31	31	163	79	84	11	13	48	57	15	5	53	43
87	Dubuli P	..	515·42	49	49	177	84	93	3	4	78	86	..	..	14	14
88	Balijhori	..	4,437·40	141	141	570	285	285	30	29	249	252	..	..	210	194
89	Bariniput Po, R	..	770·70	72	72	423	210	213	27	29	134	138	31	..	135	149
90	Mundiguda	..	316·79	36	36	167	80	87	6	12	37	37	8	1	52	41
91	Lalguda	..		17	17	68	32	36	2	3	30	33	1	...	20	20
92	Lakshmipada	..		24	25	97	50	47	...	...	50	47	...	...	38	26
93	Deoguda	..		25	25	94	49	45	...	1	49	44	..	..	38	28

concld.

Sl. No	Workers																			
	I As Cultivator		II As Agricultural Labourer		III In Mining, Quarrying, etc.		IV At Household Industry		V In Manufacturing other than Household Industry		VI In Construction		VII In Trade and Commerce		VIII In Transport, Storage and Communications		IX In Other Services		X Non-workers	
	M	F	M	F	M	F	M	F	M	F	M	F	M	F	M	F	M	F	M	F
1	17	18	19	20	21	22	23	24	25	26	27	28	29	30	31	32	33	34	35	36
66	63	11	12	..	14	80	..	..	..	..	..	..	..	9	..	..	24	6	66	70
67	6	—	..	..	..	..	..	..	..	..	..	..	..	..	..	..	3	2	10	12
68	23	6	3	..	5	1	..	2	..	2	1	..	3	20	..	..	15	15	23	32
69	23	17	..	..	..	..	..	..	..	..	..	..	..	..	..	..	..	4	31	26
70	44	28	5	5	2	..	6	3	..	..	..	..	..	7	..	..	73	60	52	63
71	21	13	..	1	30	..	1	1	1	..	..	..	1	2	..	..	4	43	42	43
72	58	39	2	6	2	..	49	58	1	..	1	..	..	..	..	..	52	46	62	66
73	232	223	44	14	..	..	26	8	..	..	..	..	..	12	..	..	145	112	219	309
74	20	15	..	..	..	..	..	..	..	..	..	—	..	..	..	..	6	7	7	6
75	91	76	14	22	1	..	3	2	..	..	..	..	1	7	..	..	14	6	62	69
76	34	26	..	1	4	..	..	..	..	..	..	..	..	..	..	..	22	19	14	17
77	70	53	88	85	..	..	2	..	1	..	..	..	5	18	..	..	11	..	75	101
78	68	1	12	54	..	..	..	..	..	..	..	..	..	..	..	..	15	1	43	82
79	26	1	7	7	1	5	1	..	..	..	..	..	..	..	..	..	16	13	35	60
80	28	3	19	41	..	..	..	..	..	..	..	..	10	22	..	..	17	7	43	60
81	14	7	9	8	..	..	..	..	..	..	..	..	..	..	..	..	..	..	10	14
82	47	16	12	32	..	..	..	..	..	..	..	..	..	..	..	..	..	..	22	21
83	8	6	3	..	..	..	..	..	..	..	..	..	10	15	..	..	10	12	14	11
84	45	41	54	65	3	..	..	..	1	..	..	..	..	..	..	..	..	..	39	48
85	7	6	9	9	—	1	1	1	..	..	..	..	..	..	..	..	..	1	10	14
86	22	17	..	..	..	..	6	5	..	..	..	..	..	..	..	..	25	21	26	41
87	14	..	—	4	..	..	..	..	..	..	..	..	..	..	..	..	..	10	70	79
88	64	38	..	..	..	..	..	..	..	..	..	..	59	41	..	..	87	115	75	91
89	33	31	1	4	45	43	8	3	2	..	..	..	14	26	..	..	32	42	75	64
90	24	5	3	18	13	13	1	..	..	..	..	..	2	3	..	..	9	2	28	46
91	1	—	—	1	1	3	..	..	..	7	..	..	..	..	..	..	18	9	12	16
92	..	..	1	—	—	..	..	..	3	2	..	..	29	17	..	..	5	7	12	21
93	19	5	..	—	..	..	..	..	..	..	..	..	6	9	..	..	13	14	11	17

LIST OF UNINHABITED VILLAGES—JEYPORE PS

Sl. No.	Names of Villages	Sl. No.	Names of Villages
94	Khaporaput	106	Dhemsaguda
95	Mithaput	107	Godiliguda
96	Mohapatroput	108	Sankiaguda
97	Khapuguda	109	Brahmanguda
98	Bindhaniguda	110	Durphata
99	Mendasilo	111	Nuaguda
100	Kotariput	112	Pilangam
101	Duriguda	113	Kanlepper
102	Phulopujariguda	114	Parigam
103	Dondosenaguda	115	Panasputbagar
104	Sundhiguda	116	Kaneput
105	Nuaguda		

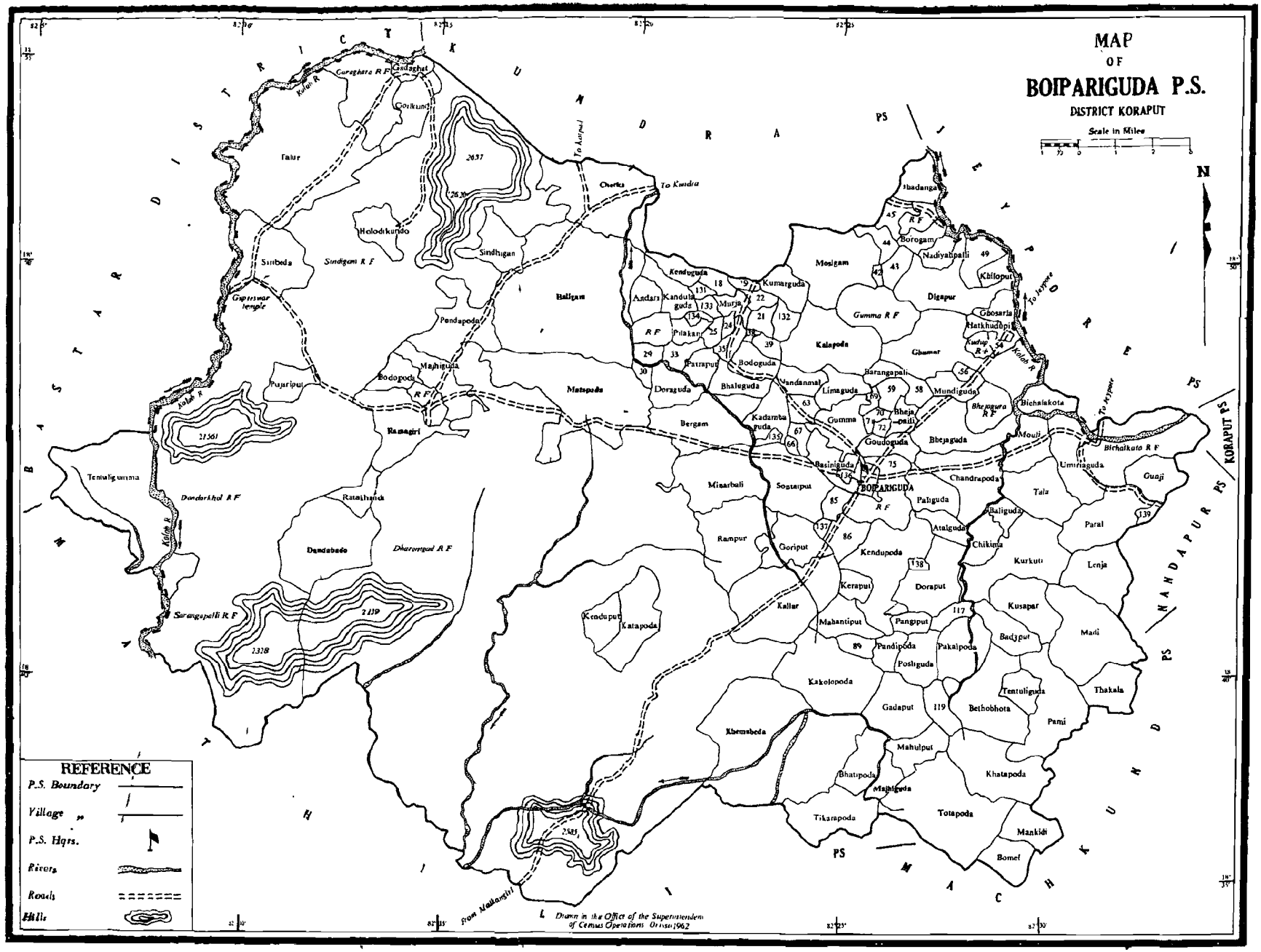
MAP
OF
BOIPARIGUDA P.S.
DISTRICT KORAPUT
Scale in Miles
N
DISTRICT KORAPUT
BOIPARIGUDA
Gadaghat
Gotikund
Talur
Holodikundo
Sindhigan
Sindigam R F
Pundapoda
Majhiguda
Bodopoda
Pujariput
Ramagiri
Tentuligumma
Dandarkhol R F
Dandabadi
Dharamgad R F
Sarangapalli R F
Kolab R
Chorlia
To Kundra
To Koraput
Baligam
Matapada
Bergam
Kendoguda
Kumarguda
Andara
Kanduluguda
Murja
Pilakan
Patraput
Bodoguda
Doraguda
Bhaluguda
Kadamba guda
Gumma
Basiliguda
Minarbali
Sontaput
Rampur
Goriput
Kendupur
Katapoda
Kallar
Mahantiput
Pandipoda
Kakolopoda
Khemsbeda
Bhatipoda
Majhiguda
Tikarapoda
Mosigam
Nadiyalipalli
Khiloput
Digapur
Gumma R F
Kalapoda
Ghumar
Barangapali
Vandannal
Limaguda
Mundiguda
Bhejagura R F
Bhejaguda
Goudoguda
Chandrapoda
Paliguda
Atalguda
Kendupoda
Doraput
Keraput
Pangiput
Posliguda
Gadaput
Mahulput
Totapoda
Mankidi
Bomel
Khatapoda
Pakalpoda
Badjput
Kusapar
Kurkuti
Chikima
Lenja
Madi
Thakala
Pami
Bethobhota
Tentuliguda
Paral
Tala
Umriaguda
Guaji
Bichaiakota
Bichaikata R F
Mouli
Ibadanga
Borogam
Gbosaria
Ratkhudupi
Kudug R F
Kolab R
To Jeypore
To Koraput
PS
KORAPUT PS
NANDAPUR PS
MACHKUND
REFERENCE
P.S. Boundary
Village
P.S. Hqrs.
Rivers
Roads
Hills
Drawn in the Office of the Superintendent of Census Operations Orissa 1962

VILLAGE DIRECTORY

OF

BOIPARIGUDA POLICE STATION

IN

NOWRANGAPUR SUBDIVISION

Sl. No.	District/Subdivision/Taluk/ Police Station/Village/Town		Area in Sq. miles/ acres	Occupied residential houses		Total No. of persons enumerated			Scheduled Castes		Scheduled Tribes		Literate and educated persons		Total Workers (I—IX)	
				No. of Houses	No. of House-holds	P	M	F	M	F	M	F	M	F	M	F
1	2		3	4	5	6	7	8	9	10	11	12	13	14	15	16
	Boipariguda PS	..	**452·00**	**10,103**	**10,277**	**49,526**	**25,035**	**24,491**	**3,192**	**3,224**	**15,067**	**15,054**	**2,373**	**389**	**16,489**	**10,261**
	VILLAGES															
1	Gadaghat	..	414·10	10	10	55	30	25	..	..	..	..	2	3	22	15
2	Goilkund	..	1,141·79	28	29	143	81	62	..	..	81	62	..	..	54	47
3	Talur	..	7,247·43	75	75	441	230	211	..	..	120	112	..	..	160	88
4	Holodikundo R	..	840·69	55	55	298	152	146	9	7	68	56	..	..	96	91
5	Siribeda R	..	2,334·25	35	35	215	111	104	..	..	56	56	..	..	59	60
6	Pujariput R	...	685·10	24	24	171	89	82	4	8	85	74	..	..	56	31
7	Tentuligumma P	...	3,038·25	117	118	662	330	332	34	34	293	298	62	..	147	1
8	Dondabado P	...	3,077·25	226	252	1,286	665	621	103	107	453	446	20	..	394	342
9	Ratakhandi	...	3,077·25	23	23	109	56	53	15	11	40	40	4	..	29	1
10	Ramagiri P, Po, R	...	1,744·01	203	204	1,016	516	500	84	105	144	173	149	26	287	22
11	Bodopoda R	...	557·74	39	40	194	95	99	44	42	51	57	..	..	68	37
12	Majhiguda R	...	994·30	70	72	364	180	184	32	33	139	139	6	..	127	75
13	Pendapoda P	..	1,745·87	165	165	894	445	449	59	71	254	260	28	..	402	407
14	Baligam P	..	8,212·56	640	640	3,221	1,622	1,599	256	310	840	965	203	9	1,174	1,101
15	Sindhigan P	..	1,010·63	107	107	521	266	255	12	6	164	160	23	2	153	31
16	Cherka P	...	3,384·59	208	208	1,238	632	606	74	76	387	425	12	..	457	355
17	Kenduguda	..	600·25	60	60	338	178	160	36	32	137	122	5	..	121	101
18	Desariguda	..	373·23	62	62	348	181	167	14	11	16	19	9	..	117	104
19	Cherkaguda	..	214·19	22	22	113	58	55	31	29	..	..	..	..	38	38
20	Kumarguda	..	661·98	28	28	128	71	57	5	..	45	35	7	1	37	25
21	Majhiguda	...	310·82	45	45	225	121	104	64	58	40	33	1	..	81	70
22	Harinayakguda	...	228·66	10	10	63	29	34	23	28	6	6	..	..	22	26
23	Murja	...	329·38	43	43	190	96	94	19	16	75	75	..	..	70	66
24	Kaudiaguda	...	103·29	22	22	107	52	55	..	..	37	34	3	..	30	23
25	Jontaguda	...	311·71	39	39	169	85	84	5	8	72	71	2	..	55	46
26	Pilakani	...	132·80	18	18	88	51	37	..	..	24	23	1	..	30	23
27	Kandulaguda	...	690·26	46	46	230	116	114	1	1	115	113	2	..	85	77
28	Andari	...	560·76	31	31	192	99	93	7	12	86	75	2	..	73	66
29	Tentuliguda	...	228·82	27	27	141	77	64	..	..	70	56	..	..	39	44
30	Godaguda	...	149·42	20	20	89	37	52	..	..	30	44	..	..	33	31

contd.

Sl. No.	Workers																			
	I As Cultivator		II As Agricultural Labourer		III In Mining, Quarrying, etc.		IV At Household Industry		V In Manufacturing other than Household Industry		VI In Construction		VII In Trade and Commerce		VIII In Transport, Storage and Communications		IX In Other Services		X Non-workers	
	M	F	M	F	M	F	M	F	M	F	M	F	M	F	M	F	M	F	M	F
1	17	18	19	20	21	22	23	24	25	26	27	28	29	30	31	32	33	34	35	36
	11,844	**6,941**	**2,218**	**2,032**	**254**	**51**	**347**	**168**	**23**	**19**	**58**	**1**	**34**	**45**	**8**	..	**1703**	**1,004**	**8,546**	**14,230**
1	20	15	..	..	2	..	..	..	..	..	..	..	..	..	..	..	..	..	8	10
2	53	47	..	..	..	..	1	..	..	..	..	..	..	..	..	..	..	..	27	15
3	128	81	32	7	..	..	..	..	..	..	..	..	..	..	..	..	..	..	70	123
4	96	89	..	2	..	..	..	..	..	..	..	..	..	..	..	..	..	..	56	55
5	59	60	..	..	..	..	..	..	..	..	..	..	..	..	..	..	..	..	52	44
6	53	28	3	3	..	..	..	..	..	..	..	..	..	..	..	..	..	..	33	51
7	147	1	..	..	..	..	..	..	..	..	..	..	..	..	..	..	..	..	183	331
8	369	342	24	..	1	..	..	..	..	..	..	..	..	..	..	..	..	..	271	279
9	23	..	6	1	..	..	..	..	..	..	..	..	..	..	..	..	..	..	27	52
10	167	2	95	17	2	..	3	1	..	..	2	..	5	1	1	..	12	1	229	478
11	67	35	1	2	..	..	..	..	..	..	..	..	..	..	..	..	..	..	27	62
12	111	67	14	8	..	..	1	..	..	..	..	..	..	..	..	..	1	..	53	109
13	380	380	21	27	..	..	..	..	..	..	..	..	..	..	..	..	1	..	43	42
14	903	867	256	224	..	..	13	10	..	..	..	..	..	..	..	..	2	..	448	498
15	144	31	4	..	..	..	4	..	..	..	..	..	..	..	..	..	1	..	113	224
16	305	48	148	294	..	..	3	4	..	..	..	..	1	..	..	..	..	9	175	251
17	82	79	23	5	..	..	6	..	..	..	..	..	..	..	..	..	10	17	57	59
18	97	79	6	..	..	..	2	1	..	..	..	..	..	..	..	..	12	24	64	63
19	29	29	..	..	..	..	..	..	..	..	..	..	..	..	..	..	9	9	20	17
20	26	18	..	..	..	..	10	7	..	..	..	..	..	..	..	..	1	..	34	32
21	61	54	5	..	..	..	..	..	..	..	..	..	..	..	..	..	15	16	40	34
22	19	24	..	..	..	..	..	..	..	..	..	..	..	..	..	..	3	2	7	8
23	56	49	4	..	..	..	..	..	..	..	..	..	..	..	..	..	10	17	26	28
24	24	17	..	..	..	..	1	1	..	..	..	..	..	..	..	..	5	5	22	32
25	32	22	..	..	..	..	2	..	..	..	..	..	..	..	..	..	21	24	30	38
26	23	18	7	5	..	..	..	..	..	..	..	..	..	..	..	..	..	..	21	14
27	74	66	..	..	..	..	1	..	..	..	..	..	..	..	..	..	10	11	31	37
28	64	61	7	..	..	..	2	..	..	..	..	..	..	..	..	..	..	5	26	27
29	34	40	..	..	..	..	..	..	..	..	..	..	..	..	..	..	5	4	38	20
30	27	28	4	..	..	..	..	..	..	..	..	..	..	..	..	..	2	3	4	21

Sl. No.	District/Subdivision/Taluk/ Police Station/Village/Town	Area in Sq. miles/ acres	Occupied residential houses		Total No. of persons enumerated			Scheduled Castes		Scheduled Tribes		Literate and educated persons		Total Workers (I—IX)	
			No. of Houses	No. of House-holds	P	M	F	M	F	M	F	M	F	M	F
1	2	3	4	5	6	7	8	9	10	11	12	13	14	15	16
31	Matapada P,R	.. 4,053·42	246	246	1,223	670	553	77	92	382	312	239	139	353	93
32	Doraguda	.. 809 81	85	85	416	206	210	17	13	129	142	13	..	131	87
33	Damonaikoguda	.. 365·03	43	43	197	97	100	..	..	93	93	2	2	67	64
34	Patraput	.. 476·04	36	36	173	89	84	..	..	68	59	..	..	65	57
35	Brahmanguda	.. 309·89	30	30	139	69	70	..	..	25	30	9	1	52	32
36	Bhaluguda P	.. 221·37	86	86	427	217	210	109	93	106	117	20	..	148	127
37	Bodoguda	.. 580·34	14	14	67	31	36	11	18	20	18	..	..	19	15
38	Budaguda	.. 557·72	24	24	118	55	63	2	6	43	48	..	..	43	31
39	Malatiguda	.. 277·80	15	15	55	28	27	..	..	28	27	..	..	19	15
40	Kalapoda P	.. 2,199·77	177	177	1,007	479	528	45	53	309	333	48	..	351	345
41	Mosigam	.. 2,538·04	293	293	1,465	734	731	42	36	530	564	131	1	375	201
42	Pujariput R	.. 101·59	26	26	111	52	59	..	..	52	59	7	..	31	25
43	Koliarput	.. 405·12	23	23	105	50	55	..	..	50	55	6	..	27	20
44	Jantaput	.. 396·06	42	42	198	96	102	11	22	70	62	9	..	63	2
45	Guluriguda	.. 441·11	47	47	238	108	130	12	11	19	17	15	..	51	11
46	Jhadanga	.. 893·14	73	73	364	187	177	20	20	145	136	27	..	82	17
47	Borogam	.. 419·40	45	45	192	89	103	11	13	56	67	4	2	65	70
48	Nadiyalipalli P	.. 335·78	69	69	306	158	148	..	..	14	24	35	5	89	40
49	Prodhaniguda	.. 467·25	66	66	371	191	180	86	72	105	108	35	..	148	122
50	Khiloput	.. 294·24	62	62	282	143	139	36	32	101	96	9	..	100	92
51	Digapur P, Po	.. 2,052·60	164	164	721	338	383	..	..	75	91	140	74	220	149
52	Ghosarla P	.. 489·23	58	58	280	146	134	61	51	62	56	7	2	102	77
53	Hatkhudupi P	.. 340·98	44	44	224	119	105	90	76	25	25	18	1	79	57
54	Pujariguda	.. 92·77	33	33	165	84	81	23	15	26	22	4	..	54	51
55	Ghumar P	.. 2,991·27	269	269	1,307	667	640	99	83	388	430	83	10	466	450
56	Burudiput	.. 118·32	22	22	114	59	55	8	10	17	19	6	..	40	35
57	Mundiguda R	.. 560·21	69	69	301	143	158	12	14	120	133	5	3	101	104
58	Nilaguda R	.. 323·52	21	21	83	42	41	4	8	38	33	1	..	25	25
59	Khadupadar	.. 360·00	16	16	108	53	55	47	41	..	..	12	3	36	4
60	Barangapali	.. 295·61	15	15	67	34	33	..	..	34	33	1	..	23	3

contd.

Sl. No.	Workers																			
	I As Cultivator		II As Agricultural Labourer		III In Mining, Quarrying, etc.		IV At Household Industry		V In Manufacturing other than Household Industry		VI In Construction		VII In Trade and Commerce		VIII In Transport, Storage and Communications		IX In Other Services		X Non-workers	
	M	F	M	F	M	F	M	F	M	F	M	F	M	F	M	F	M	F	M	F
1	17	18	19	20	21	22	23	24	25	26	27	28	29	30	31	32	33	34	35	36
31	262	54	10	2	..	..	4	3	..	..	..	..	..	..	..	..	77	34	317	460
32	106	84	..	..	..	..	..	..	..	..	..	..	..	..	..	..	25	3	75	123
33	45	42	1	1	..	..	..	..	..	..	..	..	..	..	..	..	21	21	30	36
34	52	48	2	2	..	..	..	..	..	..	..	..	..	..	..	..	11	7	24	27
35	31	19	..	..	..	..	..	..	..	..	..	..	..	..	..	..	21	13	17	38
36	89	76	..	..	..	..	51	48	..	..	..	..	..	..	..	..	8	3	69	83
37	16	14	..	..	..	..	1	1	..	..	..	..	..	..	..	..	2	..	12	21
38	38	27	2	1	..	..	..	..	..	..	..	..	..	..	..	..	3	3	12	32
39	16	15	..	..	..	..	2	..	..	..	..	..	..	..	..	..	1	..	9	12
40	209	200	139	143	..	..	3	2	..	..	..	..	..	..	..	..	..	..	128	183
41	186	..	180	197	..	..	6	4	..	..	..	..	..	..	..	..	3	..	359	530
42	15	2	15	23	..	..	1	..	..	..	..	..	..	..	..	..	..	..	21	34
43	14	1	13	19	..	..	..	..	..	..	..	..	..	..	..	..	..	..	23	35
44	52	1	10	1	..	..	1	..	..	..	..	..	..	..	..	..	..	..	33	100
45	29	4	14	4	5	2	2	1	..	..	..	..	..	..	..	..	1	..	57	119
46	56	4	18	6	5	4	..	..	3	3	..	..	..	..	..	..	..	..	105	160
47	14	..	50	70	..	..	1	..	..	..	..	..	..	..	..	..	..	..	24	33
48	39	1	50	39	..	..	..	..	..	..	..	..	..	..	..	..	..	..	69	108
49	85	16	51	103	3	..	4	..	..	..	..	..	..	2	..	..	5	1	43	58
50	47	52	51	39	2	..	..	..	..	..	..	..	..	..	..	..	..	1	43	47
51	154	25	54	124	..	..	3	..	..	..	..	..	..	..	..	..	9	..	118	234
52	77	57	22	19	..	..	1	1	2	..	..	..	..	..	..	..	..	..	44	57
53	56	46	20	11	..	..	..	..	..	..	..	..	..	..	..	..	3	..	40	48
54	23	17	31	34	..	..	..	..	..	..	..	..	..	..	..	..	..	..	30	30
55	296	286	149	148	..	..	8	10	..	..	..	..	..	..	..	..	13	6	201	190
56	24	18	16	17	..	..	..	..	..	..	..	..	..	..	..	..	..	..	19	20
57	63	60	38	44	..	..	..	..	..	..	..	..	..	..	..	..	..	..	42	54
58	11	11	14	14	..	..	..	..	..	..	..	..	..	..	..	..	..	..	17	16
59	10	3	23	1	..	..	..	..	..	..	..	..	..	..	..	..	3	..	17	51
60	15	..	8	3	..	..	..	..	..	..	..	..	..	..	..	..	..	..	11	30

Sl. No.	District/Subdivision/Taluk/ Police Station/Village/Town	Area in Sq. miles/ acres	Occupied residential houses		Total No. of persons enumerated			Scheduled Castes		Scheduled Tribes		Literate and educated persons		Total Workers (I—IX)	
			No. of Houses	No. of House-holds	P	M	F	M	F	M	F	M	F	M	F
1	2	3	4	5	6	7	8	9	10	11	12	13	14	15	16
61	Limaguda P	666·34	55	55	309	164	145	17	19	107	96	58	3	95	57
62	Nandanmal	521·13	30	30	184	99	85	22	15	74	66	..	...	70	51
63	Kharaguda P	390·10	15	15	62	28	34	..	..	28	34	1	..	20	17
64	Kadambagúda P	829·29	79	79	334	164	170	6	6	131	128	2	8	120	100
65	Bergam P, R	2,088·05	137	150	732	367	365	57	61	278	273	6	..	242	162
66	Rathakhandiguda	76·13	6	6	31	17	14	..	..	17	14	..	..	16	..
67	Bhaluguda	244·60	12	12	60	29	31	10	7	19	24	..	..	24	12
68	Gumma	1,052·94	30	30	129	62	67	23	33	31	30	3	..	38	27
69	Pujariguda	146·08	23	23	115	60	55	54	48	6	7	2	..	37	31
70	Khandikiguda	108·17	14	14	72	35	37	..	..	35	37	6	..	18	12
71	Palliguda R	70·02	15	15	76	41	35	..	..	31	29	21	1	29	7
72	Bagraguda R	123·52	15	15	74	39	35	11	10	28	25	2	..	29	19
73	Bhejapalli R	397·64	27	27	153	75	78	..	..	73	76	..	..	52	22
74	Goudoguda R	642·43	47	47	320	163	157	36	36	119	113	2	..	124	77
75	Ghuntaguda R	487·72	58	58	273	146	127	42	27	95	98	10	..	94	78
76	Boipariguda P, D, Po, R	272·14	153	153	651	341	310	37	31	60	56	166	44	233	72
77	Basiniguda	792·25	73	73	334	173	161	17	17	155	144	3	..	97	79
78	Sontaiput P	1,776·43	136	145	736	387	349	48	67	68	40	51	..	257	177
79	Minarbali P, R	2,093·01	135	136	754	383	371	17	22	350	338	13	2	259	62
80	Rampur P	2,411·69	203	203	993	503	490	59	57	408	417	102	10	335	78
81	Kenduput	723·47	58	58	246	116	130	11	8	102	119	..	..	80	29
82	Katapoda	1,545·18	96	96	426	228	198	10	11	208	172	3	..	143	56
83	Kallar P,S, R	3,210·20	230	230	1,110	556	554	74	73	356	390	31	4	345	239
84	Goriput R	1,276·46	79	82	396	198	198	40	44	82	85	4	..	140	126
85	Batriput	336·18	25	25	124	63	61	7	6	26	26	4	..	42	34
86	Lakshmipur P, R	630·48	97	103	433	219	214	60	61	23	23	18	..	140	89
87	Keraput P	379·53	83	83	360	189	171	13	9	10	6	36	..	126	91
88	Mahantiput	898·00	56	56	255	132	123	21	16	80	84	10	1	96	71
89	Dasmantapur P	292·65	126	126	468	215	253	25	24	55	67	69	11	146	128
90	Pandipoda	429·04	48	48	213	107	106	34	28	17	16	8	1	66	57

contd.

Sl. No.	Workers																			
	I As Cultivator		II As Agricultural Labourer		III In Mining, Quarrying, etc.		IV At Household Industry		V In Manufacturing other than Household Industry		VI In Construction		VII In Trade and Commerce		VIII In Transport, Storage and Communications		IX In Other Services		X Non-workers	
	M	F	M	F	M	F	M	F	M	F	M	F	M	F	M	F	M	F	M	F
1	17	18	19	20	21	22	23	24	25	26	27	28	29	30	31	32	33	34	35	36
61	65	25	29	32	..	..	..	..	..	..	..	..	..	..	..	..	1	..	69	88
62	51	36	19	15	..	..	..	..	..	..	..	..	..	..	..	..	..	..	29	34
63	14	6	6	11	..	..	..	..	..	..	..	..	..	..	..	..	..	..	8	17
64	103	95	2	..	...	..	..	..	..	..	..	..	..	..	..	..	15	5	44	70
65	200	152	2	..	...	..	6	2	..	..	..	..	..	..	..	..	34	8	125	203
66	16	..	..	..	..	..	..	..	..	..	..	..	..	..	..	...	..	...	1	14
67	21	11	..	..	3	..	..	..	..	..	..	..	..	..	..	..	..	1	5	19
68	23	5	..	..	..	..	..	1	..	..	..	..	1	3	..	..	14	18	24	40
69	29	23	8	8	..	..	..	..	..	..	..	..	..	..	..	..	..	..	23	24
70	18	12	..	..	...	..	..	..	..	..	..	..	..	..	..	...	...	...	17	25
71	25	5	4	2	..	..	..	..	..	..	..	..	..	..	..	..	..	..	12	28
72	23	14	6	5	..	..	..	..	..	..	..	..	..	..	..	..	..	..	10	16
73	35	11	17	11	..	..	..	..	..	..	..	..	..	..	..	..	..	..	23	56
74	84	43	8	4	11	..	1	1	..	..	..	..	1	7	..	..	19	22	39	80
75	29	31	6	...	5	3	5	4	..	..	10	..	..	4	..	..	39	36	52	49
76	29	4	22	1	18	2	6	2	3	..	37	1	22	8	7	..	89	54	108	238
77	72	58	1	1	...	..	1	..	..	..	..	..	..	..	..	..	23	20	76	82
78	172	114	18	43	7	3	12	1	..	..	..	..	..	..	..	..	48	16	130	172
79	203	46	3	...	...	..	..	..	..	..	..	..	..	..	..	..	53	16	124	309
80	233	44	4	...	27	1	2	2	1	1	..	..	..	..	..	..	68	30	168	412
81	69	25	11	4	..	..	..	..	..	..	..	..	..	..	..	..	...	..	36	101
82	122	51	21	5	..	..	..	..	..	..	..	..	..	..	..	..	..	..	85	142
83	242	174	62	50	2	..	..	..	..	..	5	..	..	..	..	..	34	15	211	315
84	100	103	24	20	1	.	..	..	..	..	4	..	..	..	..	..	11	3	58	72
85	17	9	11	8	...	.	3	7	..	..	..	..	..	...	..	..	11	10	21	27
86	100	63	9	..	4	...	..	..	..	..	..	..	..	1	..	..	27	25	79	125
87	105	82	15	..	1	..	..	..	..	..	..	..	..	..	..	..	5	9	63	80
88	70	53	8	..	3	..	..	..	..	..	..	..	..	..	..	..	15	18	36	52
89	89	72	20	2	..	..	7	3	..	..	..	..	..	..	..	..	30	51	69	125
90	46	44	1	..	3	..	3	..	13	13	..	..	..	..	..	..	...	..	41	49

Sl. No.	District/Subdivision/Taluk/ Police Station/Village/Town	Area in Sq. miles/ acres	Occupied residential houses		Total No. of persons enumerated			Scheduled Castes		Scheduled Tribes		Literate and educated persons		Total Workers (I—IX)	
			No. of Houses	No. of House-holds	P	M	F	M	F	M	F	M	F	M	F
1	2	3	4	5	6	7	8	9	10	11	12	13	14	15	16
91	Posliguda ..	895·06	79	79	373	182	191	16	10	77	82	12	..	120	12
92	Pangiput ..	314·04	30	30	130	63	67	..	..	58	56	5	2	41	9
93	Limbaput ..	89·98	3	3	16	8	8	..	..	6	3	1	..	4	1
94	Doraput P ..	1,719·61	127	127	669	317	352	45	54	136	167	5	..	209	65
95	Kendupoda ..	2,353·97	243	243	977	506	471	43	52	273	247	17	..	360	176
96	Atalguda P ..	465·62	53	53	225	109	116	..	..	6	7	..	..	79	81
97	Paliguda R ..	910·33	89	93	448	225	223	12	12	213	211	..	..	159	143
98	Chandrapoda P, R ..	1,770·02	167	168	784	390	394	37	30	135	152	15	..	257	225
99	Chikima P ..	782·17	43	53	217	104	113	1	3	20	22	21	1	72	24
100	Baliguda ..	410·88	50	50	251	115	136	15	12	61	82	1	..	86	36
101	Tala R ..	1,595·44	102	102	485	236	249	11	8	136	143	11	..	155	99
102	Mouli P, R ..	1,136·71	95	95	443	207	236	7	14	195	217	2	..	145	105
103	Bhejaguda P, R ..	1,797·05	134	134	787	398	389	53	51	305	288	..	..	294	132
104	Bichalakota R, ..	1,347·31	58	58	235	122	113	3	4	110	106	1	..	79	60
105	Umiriaguda ..	633·23	32	32	153	78	75	2	..	70	70	..	..	36	4
106	Paral ...	1,704·73	36	36	119	56	63	..	..	56	63	..	..	43	29
107	Gunji ...	1,085·42	64	64	250	141	109	32	24	109	85	..	..	112	46
108	Lenja ..	1,565·20	63	63	287	152	135	57	53	95	82	1	..	107	62
109	Kurkuti P ...	2,140·09	177	177	861	444	417	72	84	302	295	18	..	282	126
110	Kusapar ...	1,342·33	66	67	325	176	149	10	16	165	131	5	..	121	85
111	Madi ..	2,472·28	90	90	294	165	129	..	..	151	120	4	..	129	76
112	Thakala ..	948·18	32	32	148	82	66	..	..	82	66	..	..	57	43
113	Pami ..	2,202·86	67	67	222	117	105	..	..	113	103	..	..	82	70
114	Tentuliguda ..	584·80	18	18	58	37	21	..	..	37	21	..	..	22	8
115	Bethobhota ..	2,398·11	68	68	304	165	139	4	4	160	134	6	1	101	42
116	Badaput P ..	899·95	60	60	302	144	158	19	15	118	136	45	8	111	76
117	Sungapadar ..	304·44	23	26	117	55	62	3	3	4	5	12	..	33	24
118	Pakalpoda P ..	1,391·41	144	145	681	341	340	52	39	215	208	82	4	226	85
119	Dokiripoda ...	565·42	21	21	89	39	50	..	..	33	41	4	1	27	14
120	Gadaput P ..	1,600·45	122	122	539	267	272	49	45	166	175	4	..	165	13

contd.

Sl. No.	Workers																			
	I As Cultivator		II As Agricultural Labourer		III In Mining, Quarrying, etc.		IV At Household Industry		V In Manufacturing other than Household Industry		VI In Construction		VII In Trade and Commerce		VIII In Transport, Storage and Communications		IX In Other Services		X Non-workers	
	M	F	M	F	M	F	M	F	M	F	M	F	M	F	M	F	M	F	M	F
1	17	18	19	20	21	22	23	24	25	26	27	28	29	30	31	32	33	34	35	36
91	93	11	24	..	1	..	..	1	..	..	..	..	1	..	..	..	1	..	62	179
92	24	4	8	1	4	..	..	..	..	..	..	..	..	3	..	..	5	1	22	58
93	4	1	..	..	..	..	..	..	..	..	..	..	..	..	..	..	..	..	4	7
94	182	52	8	1	4	..	4	6	..	..	..	..	..	6	..	..	11	..	108	287
95	336	176	15	..	..	..	9	..	..	..	..	..	..	..	..	..	..	..	146	295
96	69	70	..	..	..	..	3	2	..	..	..	..	..	..	..	..	7	9	30	35
97	121	114	1	..	2	1	2	..	..	..	..	..	..	1	..	..	33	27	66	80
98	189	163	..	14	7	..	5	1	..	..	..	..	2	..	..	..	54	47	133	169
99	54	12	3	2	4	..	..	..	..	..	..	..	..	..	..	..	11	10	32	89
100	50	18	15	11	2	..	..	..	..	..	..	..	..	..	..	..	19	7	29	100
101	104	70	29	25	5	..	6	..	..	..	..	..	..	..	..	..	11	4	81	150
102	124	101	3	..	3	..	..	4	..	..	..	..	..	..	..	..	15	..	62	13
103	205	80	27	21	11	4	3	4	..	..	..	..	..	..	..	..	48	23	104	25
104	50	33	..	..	3	..	..	..	..	..	..	..	..	..	..	..	26	27	43	5
105	26	..	9	4	..	..	1	..	..	..	..	..	..	..	..	..	..	..	42	7
106	29	2	4	24	5	..	2	..	..	..	..	..	..	..	..	..	3	3	13	34
107	56	3	7	27	20	1	5	..	..	..	..	..	..	..	..	..	24	15	29	63
108	79	41	3	..	8	12	..	..	1	2	..	..	..	..	..	..	16	7	45	73
109	215	103	16	9	20	12	..	..	..	..	..	..	..	..	..	..	31	2	162	291
110	101	72	..	2	..	..	4	3	..	..	..	..	..	..	..	..	16	8	55	64
111	94	59	1	..	..	..	3	..	..	..	..	..	..	..	..	..	31	17	36	53
112	51	38	..	..	1	1	1	1	..	..	..	..	..	..	..	..	4	3	25	23
113	61	55	..	..	1	..	..	..	..	..	..	..	..	..	..	..	20	15	35	35
114	12	6	1	..	..	..	..	..	..	..	..	..	..	..	..	..	9	2	15	13
115	71	35	7	..	..	..	4	..	..	..	..	..	..	..	..	..	19	7	64	97
116	94	69	1	..	..	..	2	..	..	..	..	..	..	..	..	..	14	7	33	82
117	25	13	2	..	..	..	2	2	..	..	..	..	1	9	..	..	3	..	22	38
118	155	43	17	5	9	5	22	14	..	..	..	..	..	..	..	..	23	18	115	255
119	18	11	..	..	..	..	2	1	..	..	..	..	..	..	..	..	7	2	12	36
120	103	..	..	..	10	..	3	..	..	..	..	..	..	..	..	..	49	13	102	259

Sl. No.	District/Subdivision/Taluk/ Police Station/Village/Town	Area in Sq. miles/ acres	Occupied residential houses		Total No. of persons enumerated			Scheduled Castes		Scheduled Tribes		Literate and educated persons		Total Workers (I—IX)	
			No. of Houses	No. of House-holds	P	M	F	M	F	M	F	M	F	M	F
1	2	3	4	5	6	7	8	9	10	11	12	13	14	15	16
121	Kakolopoda ..	2,836·89	172	172	732	362	370	19	26	316	306	4	2	255	163
122	Khemabeda P ..	6,558·99	287	287	1,323	664	659	83	91	408	358	18	..	399	123
123	Tikarapoda ..	1,618·45	55	60	263	119	144	..	..	119	120	..	..	75	5
124	Bhatipoda ..	913·56	43	44	225	120	105	1	1	45	40	1	..	70	2
125	Majhiguda P ..	425·36	54	59	255	119	136	15	21	26	37	8	..	80	8
126	Mahuloput P ..	792·42	81	93	379	193	186	..	..	54	64	9	1	119	17
127	Khatapoda ..	2,062·69	39	41	197	98	99	..	..	69	68	..	..	61	4
128	Totapoda ..	3,834·74	70	106	528	264	264	7	15	191	170	3	..	164	23
129	Mankidi ..	796·30	43	53	189	100	89	..	..	50	40	..	..	56	6
130	Bomel ..	628·05	31	50	150	71	79	19	17	52	62	..	..	42	14

concld.

Sl. No.	Workers																			
	I As Cultivator		II As Agricultural Labourer		III In Mining, Quarrying, etc.		IV At Household Industry		V In Manufacturing other than Household Industry		VI In Construction		VII In Trade and Commerce		VIII In Transport, Storage and Communications		IX In Other Services		X Non-workers	
	M	F	M	F	M	F	M	F	M	F	M	F	M	F	M	F	M	F	M	F
1	17	18	19	20	21	22	23	24	25	26	27	28	29	30	31	32	33	34	35	36
121	161	111	17	..	5	..	3	..	..	..	..	..	..	..	..	..	69	52	107	207
122	316	104	8	4	5	..	3	..	..	..	..	..	..	..	..	..	67	15	265	536
123	51	..	..	...	...	..	..	..	..	..	..	..	..	..	..	..	24	5	44	139
124	60	..	..	..	..	..	3	..	..	..	..	..	..	..	..	..	7	2	50	103
125	48	..	..	..	2	..	10	3	..	..	..	..	..	..	..	..	20	5	39	128
126	56	..	..	..	6	..	31	7	..	..	..	..	..	—	..	..	26	10	74	169
127	16	..	4	..	1	..	30	2	..	..	..	..	..	..	..	..	10	2	37	95
128	94	..	6	..	6	..	..	..	..	..	..	..	..	..	..	..	58	23	100	241
129	23	..	2	..	4	..	1	..	..	..	..	..	..	..	..	..	26	6	44	83
130	16	..	2	..	..	..	..	..	..	..	..	..	..	..	..	..	24	14	29	65

LIST OF UNINHABITED VILLAGES—BOIPARIGUDA PS

Sl. No.	Names of Villages	Sl. No.	Names of Villages
131	Bangaligud	138	Ranginiguda
132	Rampuriaguda	139	Bapanguda
133	Bodopodarguda	140	Goraguda
134	Kotiaguda	141	Bhaluguda
135	Jugalpadar	142	Bapariguda
136	Apuduguda	143	Jhagulopadar
137	Sindhiguda	144	Bhatiguda

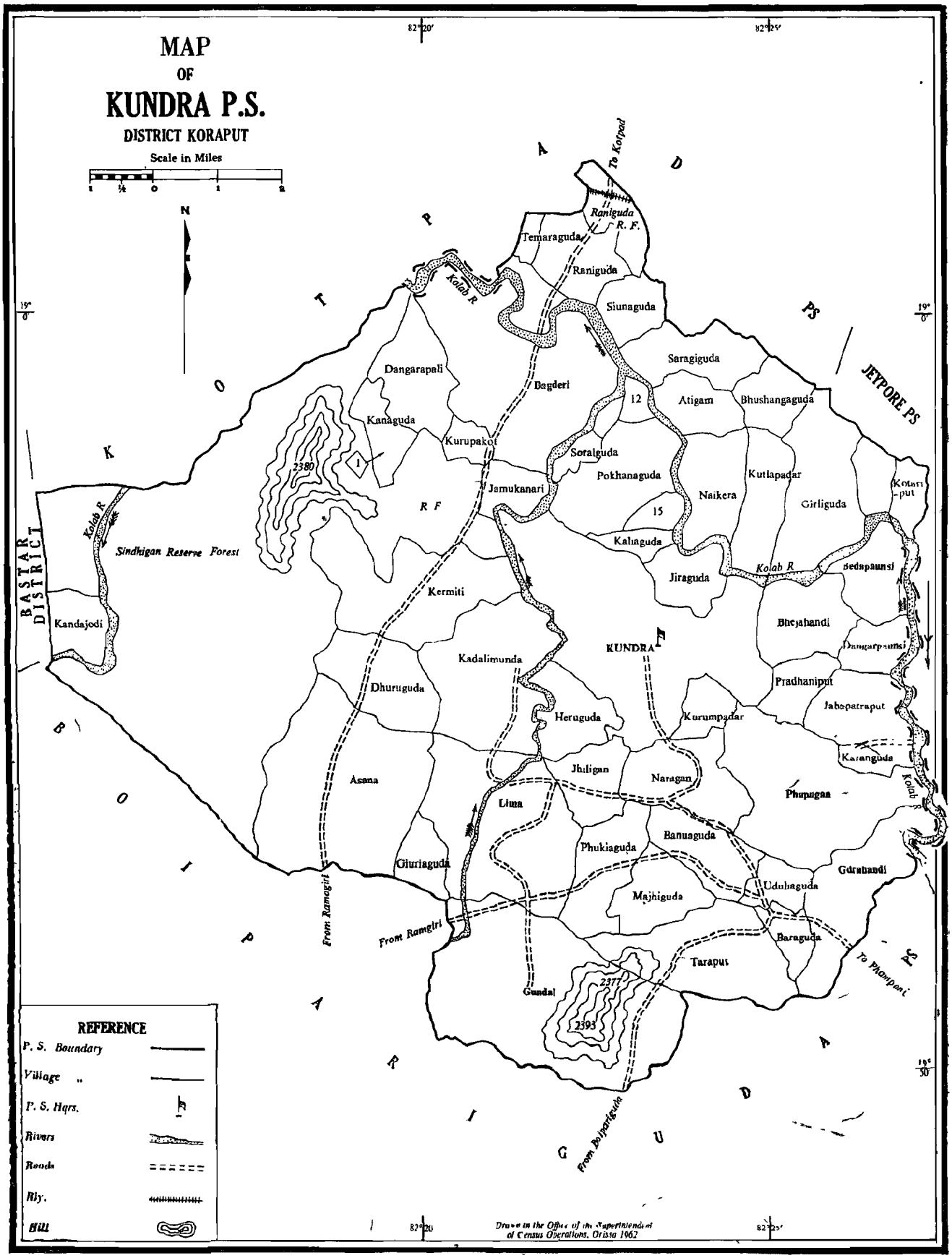
MAP
OF
KUNDRA P.S.
DISTRICT KORAPUT
Scale in Miles
N
82°20'
82°25'
19° 0'
19° 5'
To Kotpad
Raniguda R. F.
Temaraguda
Raniguda
Kolab R
Siunaguda
Saragiguda
Dangarapali
Bagderi
12
Atigam
Bhushangaguda
JEYPORE PS
Kanaguda
Kurupakot
2380
1
Sotalguda
Pokhanaguda
Kutlapadar
Jamukanari
Naikera
Girliguda
Kotarput
R F
15
Kaliaguda
Kolab R
Sedapaunsi
Sindhigan Reserve Forest
BASTAR DISTRICT
Kandajodi
Kermiti
Jiraguda
Bhejahandi
KUNDRA
Dangarpaunsi
Kadalimunda
Pradhaniput
Dhuruguda
Jabapatraput
Heruguda
Kurumpadar
Karanguda
Jhiligan
Naragan
Asana
Phupugaa
Kolab R
Lima
Banuaguda
Phukiaguda
Giuriaguda
Gurubandi
Uduhaguda
Majhiguda
From Ramgiri
From Ramgiri
Baraguda
Taraput
To Phampani
2377
Gundal
2393
From Boipariguda
REFERENCE
P. S. Boundary
Village ,,
P. S. Hqrs.
Rivers
Roads
Rly.
Hill
Drawn in the Office of the Superintendent of Census Operations, Orissa 1962

VILLAGE DIRECTORY

OF

KUNDRA POLICE STATION

IN

NOWRANGAPUR SUBDIVISION

Sl. No.	District/Subdivision/ Taluk/ Police Station/Village/Town		Area in Sq. miles/ acres	Occupied residential houses		Total No. of persons enumerated			Scheduled Castes		Scheduled Tribes		Literate and educated persons		Total Workers (I—IX	
				No. of Houses	No. of House-holds	P	M	F	M	F	M	F	M	F	M	F
1	2		3	4	5	6	7	8	9	10	11	12	13	14	15	16
	Kundra PS	..	**114·00**	**5,868**	**5,947**	**26,921**	**13,519**	**13,402**	**2,610**	**2,533**	**8,128**	**8,220**	**1,298**	**177**	**8,678**	**3,583**
	VILLAGES															
1	Kanaguda	...	288·37	48	48	199	101	98	..	..	98	97	4	..	68	57
2	Dangarapali P	...	790·54	156	156	560	276	284	..	..	186	192	22	3	180	144
3	Kurupakot	...	204·16	26	26	106	59	47	..	..	59	47	..	..	38	28
4	Jamukanari P	...	325·90	97	97	444	223	221	..	..	223	221	12	1	134	121
5	Bagderi P, S	...	1,486·87	169	169	854	423	431	55	36	170	175	45	8	284	134
6	Temaraguda	..	127·35	20	20	98	50	48	20	16	29	30	7	..	32	2
7	Raniguda P	..	640·17	109	109	527	256	271	46	51	168	172	39	1	162	7
8	Siunaguda	..	343·84	57	57	259	124	135	23	23	91	98	12	..	101	17
9	Saragiguda P	...	688·40	83	83	484	229	255	47	69	66	76	49	9	169	58
10	Bhushangaguda P	..	437·39	143	143	671	327	344	118	135	168	173	32	..	198	..
11	Atigam	...	497·27	52	52	251	117	134	41	54	76	80	..	..	81	58
12	Padmapu	...	120·54	22	22	101	48	53	..	..	22	23	42	..	33	5
13	Soralguda P	...	178·36	52	52	235	120	115	16	18	99	90	7	..	78	62
14	Pokhanaguda	...	569·88	121	121	503	248	255	32	25	87	100	37	1	168	87
15	Tabhapadar P	...	193·72	52	52	231	121	110	34	30	45	40	26	2	71	39
16	Kaliaguda	...	132·32	38	38	206	112	94	2	3	109	89	2	..	61	2
17	Jiraguda P	...	453·36	101	101	473	231	242	38	43	165	170	29	2	127	9
18	Naikera	...	707·91	94	96	433	221	212	48	39	121	130	4	..	153	144
19	Kutlapadar P	...	722·33	126	126	574	297	277	43	51	178	158	27	..	214	176
20	Girliguda P	...	1,340·31	184	184	794	412	382	144	96	193	182	144	41	231	213
21	Kotariput P	...	374·63	64	64	295	145	150	34	27	99	113	18	7	67	..
22	Bedapaunsi	...	967·23	193	193	1,070	538	532	117	136	228	213	40	9	283	60
23	Dangarpaunsi	...	452·50	80	80	395	218	177	22	22	89	70	61	24	116	14
24	Jabapatraput P	...	1,190·77	117	134	486	243	243	77	80	91	81	47	13	149	19
25	Karanguda	...	113·32	21	21	97	50	47	4	5	25	17	5	1	31	6
26	Phupugan P	...	2,092·16	309	312	1,376	692	684	156	159	424	424	64	6	450	54
27	Pradhaniput P	...	420·62	70	72	321	159	162	39	45	74	77	22	4	83	23
28	Bhejahandi P, M, Po	...	737·20	87	91	432	196	236	41	46	130	158	40	..	134	53
29	Kundra P, Po	...	2,510·83	434	485	2,123	1,074	1,049	104	104	704	744	76	21	738	309
30	Kurumpadar	...	299·34	50	50	203	105	98	9	9	44	44	21	2	75	38

contd.

Sl. No.	Workers																		Non-workers	
	I As Cultivator		II As Agricultural Labourer		III In Mining, Quarrying, etc.		IV At Household Industry		V In Manufacturing other than Household Industry		VI In Construction		VII In Trade and Commerce		VIII In Transport, Storage and Communications		IX In Other Services		X	
	M	F	M	F	M	F	M	F	M	F	M	F	M	F	M	F	M	F	M	F
1	17	18	19	20	21	22	23	24	25	26	27	28	29	30	31	32	33	34	35	36
	5,103	**1,436**	**1,717**	**751**	**187**	**16**	**371**	**316**	**7**	**22**	..	..	**25**	**77**	**2**	..	**1,266**	**965**	**4,841**	**9,819**
1	50	40	16	14	...	..	2	3	..	..	..	..	..	..	..	..	..	..	33	41
2	117	99	53	42	..	..	8	3	..	..	..	..	..	..	..	..	2	..	96	140
3	29	21	9	7	..	..	..	..	..	..	..	..	..	..	..	..	..	..	21	19
4	48	39	70	63	...	..	..	..	..	..	..	..	..	..	..	..	16	19	89	100
5	226	112	16	22	..	..	5	...	..	..	..	..	..	..	..	..	37	...	139	297
6	23	2	8	..	...	...	..	...	1	...	..	..	..	..	..	..	..	..	18	46
7	133	5	22	..	7	..	..	2	..	..	..	..	..	..	..	..	..	..	94	264
8	84	13	..	..	3	..	..	..	..	..	..	..	1	..	..	..	13	4	23	118
9	117	31	22	1	6	1	6	..	..	..	..	..	..	4	..	..	18	21	60	197
10	145	...	47	...	...	...	5	..	..	..	..	..	..	..	..	..	1	..	129	344
11	58	20	..	...	5	...	..	...	..	..	...	..	..	..	..	..	18	38	36	76
12	23	..	5	5	4	...	1	..	..	..	..	..	..	..	..	..	..	..	15	48
13	39	30	22	17	..	...	..	..	..	..	..	..	..	..	..	..	17	15	42	53
14	109	38	35	41	18	3	1	..	..	5	..	..	2	..	..	..	3	..	80	168
15	54	8	14	31	1	..	..	..	..	..	..	..	..	..	..	..	2	..	50	71
16	40	2	7	..	...	..	3	...	..	..	..	..	..	..	..	..	11	..	51	92
17	62	9	30	..	...	..	..	...	..	..	..	..	..	..	..	..	35	..	104	233
18	87	73	8	..	10	..	1	...	..	..	..	..	2	..	..	..	45	71	68	68
19	112	83	33	8	19	2	4	1	3	2	..	..	..	..	1	..	42	80	83	101
20	207	193	22	17	..	..	1	2	..	..	..	..	1	1	..	..	...	..	181	169
21	36	..	16	..	...	..	..	..	..	..	..	.	..	..	..	..	15	...	78	150
22	156	4	64	..	...	..	14	3	..	..	..	..	4	48	..	..	45	5	255	472
23	38	..	30	..	2	..	3	..	2	..	..	..	3	..	..	..	38	14	102	163
24	41	3	28	..	...	..	..	..	..	..	..	..	..	1	..	..	80	15	94	224
25	11	3	7	..	3	..	..	..	..	..	..	..	..	..	..	..	10	3	19	41
26	182	7	147	26	16	..	21	..	..	..	..	..	4	..	..	..	80	21	242	630
27	43	4	8	..	6	..	..	..	..	..	..	..	..	3	..	..	26	16	76	139
28	62	..	..	..	..	...	..	..	..	..	..	..	..	..	..	..	72	53	62	183
29	349	146	196	4	30	6	35	12	1	6	..	..	4	16	1	..	122	119	336	740
30	30	3	35	..	3	..	..	..	..	..	..	..	..	..	..	..	7	35	30	60

Sl. No.	District/Subdivision/Taluk/ Police Station/Village/Town	Area in Sq. miles/ acres	Occupied residential houses		Total No. of persons enumerated			Scheduled Castes		Scheduled Tribes		Literate and educated persons		Total Workers (I—IX)	
			No. of Houses	No. of House-holds	P	M	F	M	F	M	F	M	F	M	F
1	2	3	4	5	6	7	8	9	10	11	12	13	14	15	16
31	Naragan P ..	1,052·61	133	133	612	299	313	74	84	209	206	10	..	180	164
32	Jhiligan P ..	695·79	44	44	234	117	117	7	4	107	110	..	..	86	76
33	Heruguda ..	560·85	58	58	256	141	115	46	42	87	62	4	..	118	25
34	Kadalimunda ..	1,079·33	151	151	644	328	316	51	40	237	235	9	..	205	56
35	Kermiti P ..	868·36	163	163	799	392	407	87	85	303	320	44	7	251	98
36	Dhuruguda ...	708·36	101	101	498	238	260	46	44	127	142	14	..	161	117
37	Kandajodi ...	657·08	13	13	66	35	31	...	...	35	31	...	..	23	18
38	Asana P ...	2,436·37	288	288	1,442	740	702	10	4	717	689	50	..	469	172
39	Giuriaguda P ..	327·39	32	32	207	93	114	12	13	50	54	7	..	60	15
40	Lima P ...	2,484·26	337	337	1,672	842	830	174	157	549	603	60	..	534	433
41	Phukiaguda ...	842·13	139	139	616	303	313	72	73	220	231	..	..	187	13
42	Gundal P ...	3,922·80	456	456	1,791	892	899	198	188	674	688	6	..	592	97
43	Taraput P ...	1,639·94	181	181	800	421	379	84	83	125	161	40	..	282	175
44	Majhiguda ...	623·36	56	56	261	123	138	35	44	64	68	13	..	77	..
45	Banuaguda P	748·24	133	133	449	235	214	43	49	119	83	20	3	168	3
46	Uduliaguda ...	331·94	35	35	136	69	67	23	18	1	1	13	..	42	..
47	Baraguda P ..	281·49	88	88	333	165	168	8	7	115	116	15	4	100	14
48	Garahandi P ..	1,300·16	285	285	1,304	671	633	330	276	128	136	59	8	434	168

concld.

Sl. No.	Workers																			
	I As Cultivator		II As Agricultural Labourer		III In Mining, Quarrying, etc.		IV At Household Industry		V In Manufacturing other than Household Industry		VI In Construction		VII In Trade and Commerce		VIII In Transport, Storage and Communications		IX In Other Services		X Non-workers	
	M	F	M	F	M	F	M	F	M	F	M	F	M	F	M	F	M	F	M	F
1	17	18	19	20	21	22	23	24	25	26	27	28	29	30	31	32	33	34	35	36
31	99	2	54	57	8	..	..	6	..	..	..	..	..	..	..	..	19	99	119	149
32	43	35	16	..	..	..	2	..	..	..	..	..	..	..	..	..	25	41	31	41
33	64	..	40	5	2	..	1	..	..	..	..	..	..	..	..	..	11	20	23	90
34	150	3	..	..	4	..	3	..	..	..	..	..	..	..	..	..	48	53	123	260
35	208	..	...	..	11	..	22	82	..	..	..	..	..	..	..	...	10	16	141	309
36	139	100	5	..	6	..	..	9	..	..	..	..	..	..	..	..	11	8	77	143
37	9	..	..	..	..	..	14	18	..	..	..	..	..	..	..	..	..	..	12	13
38	236	13	29	13	10	..	106	107	..	..	..	..	..	..	..	..	88	39	271	530
39	46	3	..	..	4	4	1	1	..	..	..	..	..	..	..	..	9	7	33	99
40	213	51	300	369	..	..	20	13	..	..	..	..	1	..	..	..	..	...	308	397
41	83	5	98	..	...	..	6	..	..	..	..	..	..	..	..	..	..	8	116	300
42	479	41	19	3	6	..	6	..	..	9	..	..	..	..	..	..	82	44	300	802
43	145	83	5	3	..	..	4	3	..	..	..	..	3	..	..	..	125	86	139	204
44	48	...	25	..	..	..	4	..	..	..	..	..	..	..	..	..	..	..	46	138
45	92	3	54	..	..	..	5	..	..	..	..	..	..	..	..	..	17	..	67	211
46	19	...	15	...	3	..	4	..	..	..	..	..	..	...	..	..	1	..	27	67
47	49	5	49	..	..	..	2	..	..	..	..	..	..	..	..	..	..	9	65	154
48	270	104	38	3	..	..	61	51	..	..	..	..	..	4	..	..	65	6	237	465

LIST OF UNINHABITED VILLAGES—KUNDRA PS

Sl. No.	Name of Village
49	Kenduguda

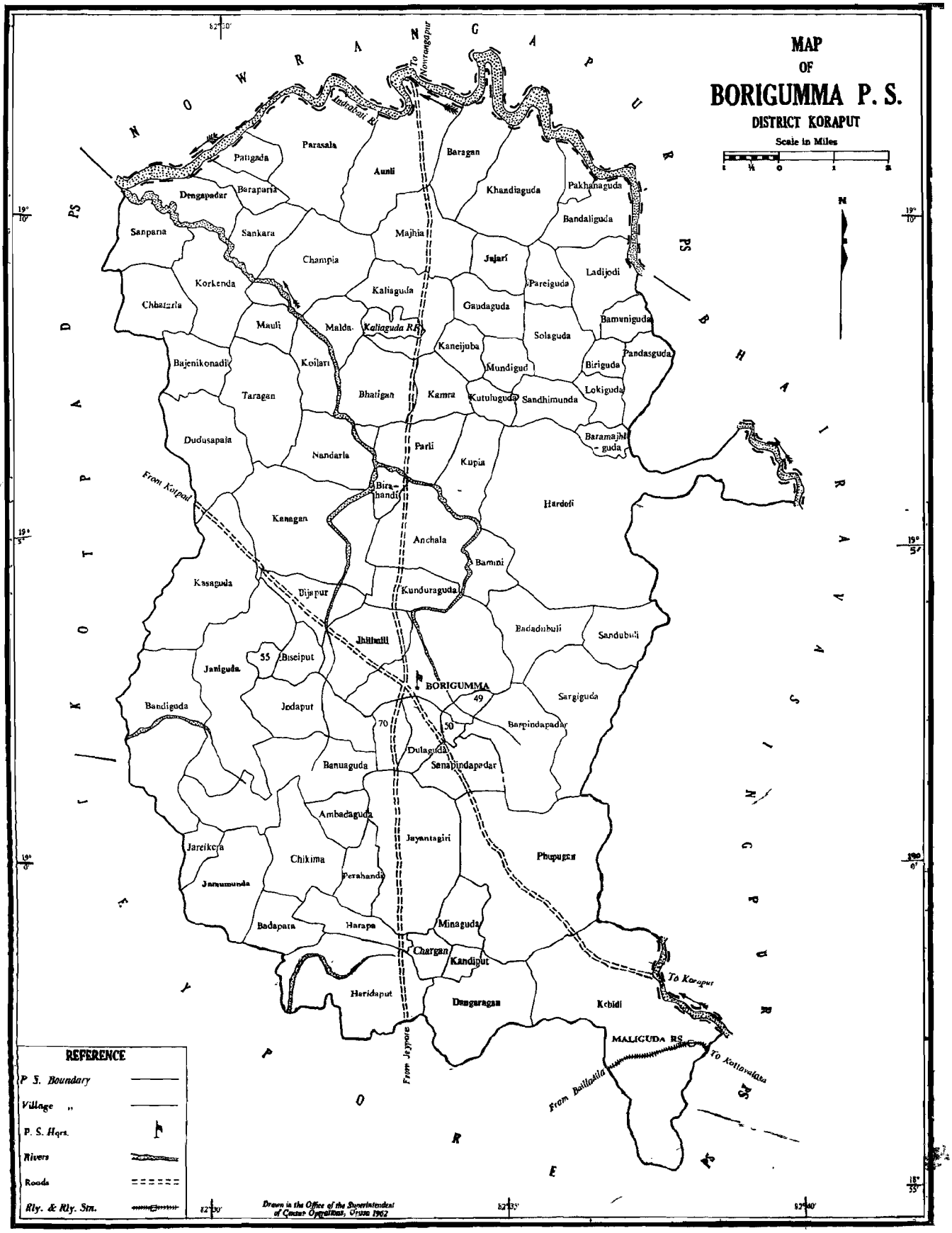
MAP
OF
BORIGUMMA P. S.
DISTRICT KORAPUT
Scale in Miles
N
NOWRANGAPUR PS
KOTPAD PS
BHAIRAVASINGHPUR
PORE
Indrabati R.
To Nowrangapur
Parasala
Patigada
Aunli
Baragan
Dengapadar
Beraparia
Khandiaguda
Pakhanaguda
Sanpana
Sankara
Majhia
Bandaliguda
Champia
Jujari
Ladijodi
Korkenda
Kaliaguda
Pareiguda
Chhatria
Gaudaguda
Mauli
Malda
Kaliaguda RF
Bamuniguda
Solaguda
Kaneijuba
Pandasguda
Bajenikonadi
Koilari
Mundigud
Biriguda
Taragan
Bhatigan
Kamra
Kutuluguda
Sandhimunda
Lokiguda
Dudusapala
Nandaria
Parli
Kupia
Baramajhi-guda
From Kotpad
Bira-handi
Hardofi
Kanagan
Anchala
Bamini
Kasaguda
Kunduraguda
Vijapur
Badadubuli
Sandubuli
Jhilimili
Janiguda
55
Biseiput
BORIGUMMA
49
Sargiguda
Bandiguda
Jodaput
70
50
Barpindapadar
Dulaguda
Banuaguda
Senapindapadar
Ambadaguda
Jayantagiri
Jareikera
Chikima
Phupugan
Perahandi
Jamamunda
Badapara
Harapa
Minaguda
Chargan
Kandiput
To Koraput
Haridaput
Dangaragan
Kebidi
MALIGUDA RS
To Kottavalasa
From Jeypore
From Bailjolia
REFERENCE
P. S. Boundary
Village ,,
P. S. Hqrs.
Rivers
Roads
Rly. & Rly. Stn.
Drawn in the Office of the Superintendent of Census Operations, Orissa 1962

VILLAGE DIRECTORY

OF

BORIGUMMA POLICE STATION

IN

NOWRANGAPUR SUBDIVISION

Sl. No.	District/Subdivision/Taluk/ Police Station/Village/Town		Area in Sq. miles/ acres	Occupied residential houses		Total No. of persons enumerated			Scheduled Castes		Scheduled Tribes		Literate and educated persons		Total Workers (I—IX)	
				No. of Houses	No. of House-holds	P	M	F	M	F	M	F	M	F	M	F
1	2		3	4	5	6	7	8	9	10	11	12	13	14	15	16
A	**Borigumma Taluk**	T ..	**760·40**	**48,966**	**50,459**	**242,400**	**121,624**	**120,776**	**19,564**	**19,795**	**70,411**	**71,966**	**16,734**	**2,534**	**81,094**	**60,047**
		R ..	756·40	47,643	49,120	236,032	118,572	117,460	19,271	19,486	69,691	71,218	15,219	1,889	79,133	59,078
		U ..	4·00	1,323	1,339	6,368	3,052	3,316	293	309	720	748	1,515	645	1,781	969
B	**Borigumma PS**	..	**142·40**	**10,625**	**10,727**	**50,097**	**25,020**	**25,077**	**4,530**	**4,533**	**1,4017**	**14,207**	**3,151**	**390**	**16,545**	**13,825**
	VILLAGES															
1	Dengapadar P, R	...	863·63	133	160	841	411	430	45	49	285	300	78	6	256	180
2	Korkenda P, R	..	1,325·18	135	135	711	351	360	85	87	147	163	33	..	220	200
3	Sankara R	...	613·59	33	33	144	69	75	30	32	11	17	8	..	44	44
4	Baraparia R	...	490·62	91	95	546	276	270	109	112	165	156	19	..	173	147
5	Patigada	...	477·05	54	60	328	162	166	68	61	83	89	7	..	102	86
6	Parasala P, Po, R	..	1,239·46	212	214	1,194	579	615	63	99	271	290	112	5	387	360
7	Aunli P, R	..	2,116·98	257	267	1,460	745	715	88	90	509	472	90	7	465	409
8	Baragan P, R	..	1,359·80	172	172	820	401	419	18	14	294	308	32	6	230	209
9	Khandiaguda	..	1,869·89	114	114	500	249	251	22	21	179	200	14	1	158	145
10	Pakhanaguda	..	600·00	12	12	58	31	27	7	5	21	19	..	...	22	15
11	Bandaliguda P, S	...	891·32	79	79	374	182	192	23	24	115	113	18	..	117	108
12	Ladijodi P	...	1,075·42	145	145	689	362	327	31	23	149	169	19	..	230	201
13	Bamuniguda P	..	341·17	12	12	49	20	29	3	3	8	13	..	...	14	17
14	Pandasguda P	..	660·22	88	89	393	199	194	47	56	76	60	25	3	147	111
15	Baramajhiguda	..	284·53	33	37	196	105	91	27	23	77	67	..	..	59	55
16	Lokiguda P	..	407·29	41	41	171	86	85	..	..	81	80	5	2	48	61
17	Biriguda	..	280·00	76	76	289	150	139	46	41	72	62	19	4	103	101
18	Solaguda	...	854·77	76	76	353	187	166	9	12	174	148	8	..	109	95
19	Pareiguda P	..	479·95	38	38	164	90	74	18	13	71	60	20	..	62	51
20	Jujari P	..	555·20	113	113	509	255	254	22	27	48	72	45	3	167	169
21	Majhia P, R	..	1,220·44	97	97	523	258	265	27	29	213	210	32	3	176	168
22	Champia P, R	...	1,696·95	131	131	693	341	352	38	48	127	140	27	2	228	182
23	Kaliaguda P, R	...	1,193·26	103	107	451	211	240	47	44	50	77	36	12	148	147
24	Gaudaguda P	...	675·93	107	117	545	272	273	94	87	156	165	38	1	187	136
25	Mundiguda	..	438·00	82	82	449	218	231	6	8	177	189	16	..	127	130

contd.

Sl. No.		Workers I As Cultivator		II As Agricultural Labourer		III In Mining, Quarrying, etc.		IV At Household Industry		V In Manufacturing other than Household Industry		VI In Construction		VII In Trade and Commerce		VIII In Transport, Storage and Communications		IX In Other Services		X Non-workers	
		M	F	M	F	M	F	M	F	M	F	M	F	M	F	M	F	M	F	M	F
1		17	18	19	20	21	22	23	24	25	26	27	28	29	30	31	32	33	34	35	36
A	T	56,143	36,898	10,175	8,829	1,573	787	3,276	3,377	205	869	53	49	678	612	51	..	8,940	8,626	40,530	60,729
	R	55,820	36,703	10,134	8,784	1,546	783	3,040	3,107	95	851	28	49	394	561	33	..	8,223	8,240	39,259	58,382
	U	323	195	41	45	27	4	236	270	110	18	25	..	284	51	18	..	717	386	1,271	2,347
B		11,003	8,414	3,062	3,719	280	58	412	284	18	32	22	43	123	117	12	..	1,613	1,158	8,475	11,252
1		180	116	27	49	6	3	3	2	..	..	..	..	3	4	..	..	37	6	155	250
2		157	145	23	19	10	..	7	7	..	..	..	..	1	..	..	..	22	29	131	160
3		37	36	..	..	2	1	1	1	..	..	..	..	..	1	..	..	4	5	25	31
4		130	105	21	36	4	1	4	3	..	..	..	..	..	..	..	..	14	2	103	123
5		66	56	19	28	7	1	2	..	..	..	..	..	4	1	..	..	4	..	60	80
6		321	302	21	33	..	..	37	24	..	..	..	..	..	..	..	..	8	1	192	255
7		414	363	24	39	..	..	..	..	1	..	1	..	3	..	..	..	22	7	280	306
8		141	123	3	..	4	1	1	1	..	..	..	..	3	2	..	..	78	82	171	210
9		108	99	36	31	..	..	7	14	..	..	..	..	..	..	..	..	7	1	91	106
10		14	7	7	8	..	..	1	..	..	..	..	..	..	..	..	..	..	..	9	12
11		63	55	27	31	..	..	..	..	..	..	..	..	..	..	..	..	27	22	65	84
12		146	129	57	72	4	..	..	..	..	..	..	..	..	..	..	..	23	..	132	126
13		11	13	3	4	..	..	..	..	..	..	..	..	..	..	..	..	..	..	6	12
14		105	74	12	2	2	..	..	..	..	..	..	..	..	..	..	..	28	35	52	83
15		46	41	13	14	..	..	..	..	..	..	..	..	..	..	..	..	..	..	46	36
16		20	27	4	..	..	..	..	..	..	..	..	..	..	..	..	..	24	34	38	24
17		39	42	4	..	5	..	3	..	..	..	..	..	..	..	..	..	52	59	47	38
18		88	73	19	21	2	..	..	1	..	..	..	..	..	..	..	..	..	..	78	71
19		39	30	18	20	4	..	..	..	..	..	..	..	..	1	..	..	1	..	28	23
20		114	108	43	60	5	..	..	..	..	..	..	..	1	1	..	..	4	..	88	85
21		135	129	34	39	6	..	..	..	..	..	..	..	..	..	..	..	1	..	82	97
22		194	153	1	2	8	1	..	..	2	..	..	..	1	1	..	..	22	25	113	170
23		97	88	39	58	3	..	3	..	..	..	..	..	..	..	..	..	6	1	63	93
24		109	67	32	29	6	3	40	..	..	..	..	36	..	1	..	..	..	..	85	137
25		121	109	4	21	..	..	..	..	..	..	..	..	..	..	..	..	2	..	91	10

Sl. No.	District/Subdivision/Taluk/ Police Station/Village/Town	Area in Sq. miles/ acres	Occupied residential houses		Total No. of persons enumerated			Scheduled Castes		Scheduled Tribes		Literate and educated persons		Total Workers (I—IX)	
			No. of Houses	No. of House-holds	P	M	F	M	F	M	F	M	F	M	F
1	2.	3	4	5	6	7	8	9	10	11	12	13	14	15	16
26	Sandhimunda ..	658·28	57	57	277	139	138	30	32	98	99	13	..	94	82
27	Kutuluguda ..	330·34	34	34	170	78	92	..	..	62	75	10	..	48	51
28	Kaneijuba ..	429·69	47	48	231	107	124	10	12	97	112	24	..	75	78
29	Kamra P, R ..	671·00	139	140	628	287	341	67	75	58	64	77	2	197	196
30	Bhatigan R ..	1,124·06	72	72	362	191	171	87	74	80	78	4	1	139	120
31	Malda P ..	581·75	138	138	709	354	355	60	64	85	90	2	..	213	150
32	Mauli ..	432·14	38	38	239	113	126	..	..	109	124	1	..	78	74
33	Koilari ..	637·09	72	72	328	174	154	31	25	32	42	..	..	101	73
34	Taragan P ..	1,578·13	146	149	737	374	363	80	79	225	231	18	..	251	243
35	Nandaria P, R ..	1,149·80	148	148	827	420	407	52	65	234	238	66	4	282	253
36	Kanagan P, R ..	2,520·11	376	376	1,706	836	870	52	76	332	348	171	12	560	520
37	Anchala P, R ..	1,490·01	193	193	921	474	447	74	78	369	341	29	2	301	276
38	Birahandi ..	247·15	32	32	131	66	65	19	16	47	49	..	..	41	39
39	Parli P, Po, R ..	899·78	90	90	491	248	243	33	33	160	159	45	5	168	141
40	Kupia P ..	957·11	127	127	575	281	294	90	101	174	179	42	1	187	135
41	Hardoli P, Po, R ..	4,995·75	650	662	2,967	1,477	1,490	333	341	759	765	181	17	950	816
42	Bamini P, R ..	513·32	64	66	447	220	227	54	44	139	131	35	8	160	145
43	Badadubuli P, R ..	1,112·61	160	160	711	364	347	70	66	146	133	30	..	241	180
44	Sandubuli P ..	794·90	104	104	511	270	241	15	11	141	124	37	1	170	139
45	Sargiguda P ..	1,626·40	166	166	736	372	364	89	65	209	202	38	8	248	221
46	Barpindapadar P ..	1,598·32	199	199	864	397	467	50	58	284	304	15	4	271	287
47	Sanapindapadar P, R ..	786·05	90	90	360	182	178	43	53	134	119	29	..	117	100
48	Dulaguda P, R ..	472·67	124	125	573	279	294	111	103	124	134	76	12	185	139
49	Sisaguda ..	187·20	5	5	19	11	8	..	..	11	8	1	..	8	4
50	Borigumma R, P, M, D, Pto, S ..	2,302·32	523	525	2,504	1,274	1,230	178	178	492	479	394	122	803	463
51	Kunduraguda P, R ..	729·20	127	127	541	257	284	13	16	68	86	69	9	178	193
52	Jhilimili R ..	1,142·37	286	286	1,184	597	587	56	61	316	304	113	45	398	317
53	Bijapur P, R ..	798·88	224	224	968	471	497	165	170	109	122	31	9	305	188
54	Biseiput P, R ..	445·41	112	112	489	246	243	72	70	123	118	13	1	165	136
55	Samrathguda ..	151·89	30	30	123	59	64	13	14	29	31	..	..	39	39

contd.

Sl. No.	Workers																		Non-workers	
	I As Cultivator		II As Agricultural Labourer		III In Mining, Quarrying, etc.		IV At Household Industry		V In Manufacturing other than Household Industry		VI In Construction		VII In Trade and Commerce		VIII In Transport, Storage and Communications		IX In Other Services		X	
	M	F	M	F	M	F	M	F	M	F	M	F	M	F	M	F	M	F	M	F
1	17	18	19	20	21	22	23	24	25	26	27	28	29	30	31	32	33	34	35	36
26	43	42	31	40	4	..	16	..	..	..	..	..	..	..	..	..	..	..	45	56
27	48	51	..	..	..	..	..	..	..	..	..	..	..	..	..	..	..	..	30	41
28	75	69	..	9	..	..	..	..	..	..	..	..	..	..	..	..	..	..	32	46
29	144	141	21	31	3	1	6	11	..	3	1	..	5	5	..	..	17	4	90	145
30	131	109	7	8	..	1	..	..	..	..	..	..	..	..	..	..	1	2	52	51
31	135	64	77	86	..	..	..	..	..	..	..	..	..	..	..	..	1	..	141	205
32	67	64	9	10	..	..	..	..	..	..	..	..	..	..	..	..	2	..	35	52
33	62	34	39	39	..	..	..	..	..	..	..	..	..	..	..	..	..	..	73	81
34	213	195	14	27	...	..	..	4	..	..	..	..	..	..	..	..	24	17	123	120
35	229	187	42	65	4	...	..	..	..	1	..	..	..	..	..	..	7	..	138	154
36	328	265	98	91	10	3	51	51	..	..	1	..	3	7	..	..	69	103	276	350
37	205	188	26	41	11	2	20	18	2	3	..	..	3	..	..	..	34	24	173	171
38	31	..	..	29	..	..	..	..	..	..	..	..	..	..	..	..	10	10	25	26
39	149	133	8	4	...	1	..	..	..	..	..	..	..	...	..	..	11	3	80	102
40	150	107	8	19	2	..	..	..	..	..	..	..	..	...	..	..	27	9	94	159
41	679	519	124	206	16	3	25	5	..	6	2	..	2	1	..	..	102	76	527	674
42	127	102	18	32	...	..	..	..	..	..	..	..	..	..	..	..	15	11	60	82
43	154	55	76	125	6	..	..	..	2	..	..	..	1	..	..	..	2	..	123	167
44	81	33	78	106	2	..	7	..	..	..	..	..	..	..	..	..	2	..	100	102
45	104	76	139	144	2	..	..	..	..	..	..	..	..	..	..	..	3	1	124	143
46	179	166	74	120	12	..	..	..	..	..	..	.	..	..	..	..	6	1	126	180
47	69	48	41	20	5	..	1	..	..	..	..	..	..	..	..	..	1	32	65	78
48	67	38	46	53	3	7	6	13	..	..	5	..	12	8	1	..	45	20	94	155
49	3	2	5	..	..	..	..	..	..	..	..	..	..	..	..	..	..	2	3	4
50	267	101	157	231	7	1	33	12	10	7	12	..	63	34	7	..	247	77	471	767
51	111	131	56	58	3	..	2	..	..	3	..	..	4	1	..	..	2	..	79	91
52	180	218	74	1	4	..	..	..	..	..	..	..	..	..	1	..	139	98	199	270
53	187	12	21	94	7	..	21	21	..	..	..	..	..	6	..	..	69	54	166	309
54	108	88	24	27	..	..	4	..	..	1	..	..	..	3	..	..	29	17	81	107
55	24	21	9	17	..	..	..	..	..	..	..	..	..	..	..	..	6	1	20	25

Sl. No.	District/Subdivision/Taluk/ Police Station/Village/Town	Area in Sq. miles/ acres	Occupied residential houses		Total No. of persons enumerated			Scheduled Castes		Scheduled Tribes		Literate and educated persons		Total Workers (I—IX)	
			No. of Houses	No. of House-holds	P	M	F	M	F	M	F	M	F	M	F
1	2	3	4	5	6	7	8	9	10	11	12	13	14	15	16
56	Janiguda P,S	.. 2,538·10	318	318	1,371	673	698	84	75	488	520	23	3	501	405
57	Sanparia P,S	.. 982·41	158	158	723	358	370	57	69	257	256	38	3	220	48
58	Chhatarla P	.. 894·79	107	107	635	329	306	71	80	249	206	5	1	223	206
59	Bajenikonadi P	.. 596·80	76	76	407	198	209	140	148	30	30	8	1	141	137
60	Dudusapala P, R	.. 1,360·86	140	140	675	345	330	86	63	209	222	26	..	265	243
61	Kasaguda P, R	.. 2,134·35	217	217	1,085	558	527	89	63	429	420	50	1	390	370
62	Bandiguda P	.. 1,901·89	86	86	391	195	196	19	17	176	179	..	..	123	125
63	Jareikera	.. 373·02	67	67	261	132	129	31	28	83	86	38	1	95	35
64	Jamumurda P, M, Po	.. 1,269·75	183	183	715	356	359	36	81	229	194	62	3	242	195
65	Badapara P	.. 740·60	107	112	620	318	302	92	69	142	145	43	7	187	167
66	Chikima	.. 1,213·57	204	206	874	455	419	107	105	341	310	71	4	310	283
67	Ambadaguda R	.. 499·41	63	63	275	127	148	18	23	109	125	11	..	95	8
68	Banuaguda	.. 2,073·98	23	23	117	63	54	..	..	63	54	..	..	39	16
69	Jodaput	.. 1,242·76	64	64	313	145	168	..	..	145	168	1	..	113	45
70	Khuriguda	.. 400·26	41	41	172	83	89	14	8	59	73	22	4	56	41
71	Jayantagiri P, R	.. 2,555·11	204	204	842	425	417	51	46	237	244	29	2	311	271
72	Perahandi P, R	.. 471·66	87	87	360	188	172	67	57	88	79	13	1	129	104
73	Haraba P, R	.. 550·42	168	168	733	375	358	85	93	270	249	44	..	226	195
74	Haridaput P, Po, R	.. 2,312·20	202	202	992	487	505	92	98	349	360	84	13	323	271
75	Dangaragan P, R	.. 1,965·36	218	223	1,000	461	539	53	57	256	329	79	13	309	333
76	Kandiput	.. 244·84	7	7	25	14	11	..	..	..	..	...	..	8	6
77	Chargan P, R	.. 322·16	79	79	380	182	198	51	48	122	139	17	3	120	111
78	Minaguda	.. 491·73	66	66	253	139	114	14	13	90	63	9	..	90	80
79	Phupugan P, Po, R	.. 3,744·81	428	428	1,820	937	883	166	151	573	547	144	10	642	548
80	Kebidi P, R	.. 4,286·68	305	305	1,279	654	625	181	153	218	282	69	2	435	267

concld.

Sl. No.	Workers																			
	I As Cultivator		II As Agricultural Labourer		III In Mining, Quarrying, etc.		IV At Household Industry		V In Manufacturing other than Household Industry		VI In Construction		VII In Trade and Commerce		VIII In Transport, Storage and Communications		IX In Other Services		X Non-workers	
	M	F	M	F	M	F	M	F	M	F	M	F	M	F	M	F	M	F	M	F
1	17	18	19	20	21	22	23	24	25	26	27	28	29	30	31	32	33	34	35	36
56	336	240	148	137	5	1	6	26	..	..	..	..	1	1	..	..	5	..	172	293
57	172	1	1	..	9	1	11	6	..	..	..	..	..	..	..	..	27	40	133	322
58	198	178	..	..	...	..	..	..	..	..	..	..	..	..	..	..	25	28	106	100
59	123	120	10	10	4	..	3	2	..	..	..	..	..	..	..	..	1	5	57	72
60	207	193	46	44	5	...	7	..	..	...	..	..	..	6	..	..	..	..	80	87
61	247	238	128	116	3	...	11	16	..	..	..	..	1	..	..	..	..	..	168	157
62	44	45	79	80	..	...	..	8	..	..	..	..	..	..	..	..	..	..	72	71
63	73	13	..	..	...	...	..	..	..	..	..	..	..	..	..	..	22	12	37	104
64	171	135	22	21	3	1	2	..	..	2	..	..	3	2	1	..	40	34	114	164
65	132	7	40	145	1	...	6	..	1	6	..	7	1	1	..	..	6	1	131	135
66	197	150	15	12	13	...	7	..	..	..	..	..	1	8	..	..	77	113	145	136
67	52	8	38	...	...	...	5	..	..	..	..	..	..	..	..	..	..	..	32	140
68	26	14	..	..	...	...	..	..	..	..	..	..	..	..	..	..	13	2	24	38
69	65	4	26	13	8	22	..	2	..	..	..	..	..	..	..	..	14	4	32	123
70	20	16	14	23	..	..	5	2	..	..	..	..	..	..	..	..	17	..	27	48
71	218	183	76	75	...	..	17	13	..	..	..	..	..	..	..	..	..	..	114	146
72	79	63	37	38	2	..	2	..	..	..	..	..	..	3	..	..	9	..	59	68
73	146	71	64	112	2	..	2	1	..	..	..	..	..	..	1	..	11	11	149	163
74	211	173	42	67	8	..	..	..	..	..	..	..	..	3	..	..	52	28	164	234
75	218	218	66	89	3	..	14	13	..	..	..	..	..	4	..	..	8	9	152	206
76	...	..	8	6	...	...	...	..	..	..	..	..	..	..	..	...	..	..	6	5
77	81	67	30	41	6	3	..	..	..	..	..	..	2	..	..	..	1	..	62	87
78	60	55	25	25	3	..	..	..	..	..	..	..	..	..	..	..	2	..	49	34
79	403	321	185	201	18	..	13	14	..	..	..	..	5	12	..	..	18	..	295	335
80	269	152	149	115	8	..	..	..	..	..	..	..	..	..	1	..	8	..	219	358

LIST OF UNINHABITED VILLAGES—BORIGUMMA PS

Sl. No.	Names of Villages
81	Benasur
82	Baghbhandra
83	Lenjaguda
84	Gunaguda
85	Tenkoro
86	Dhutiguda

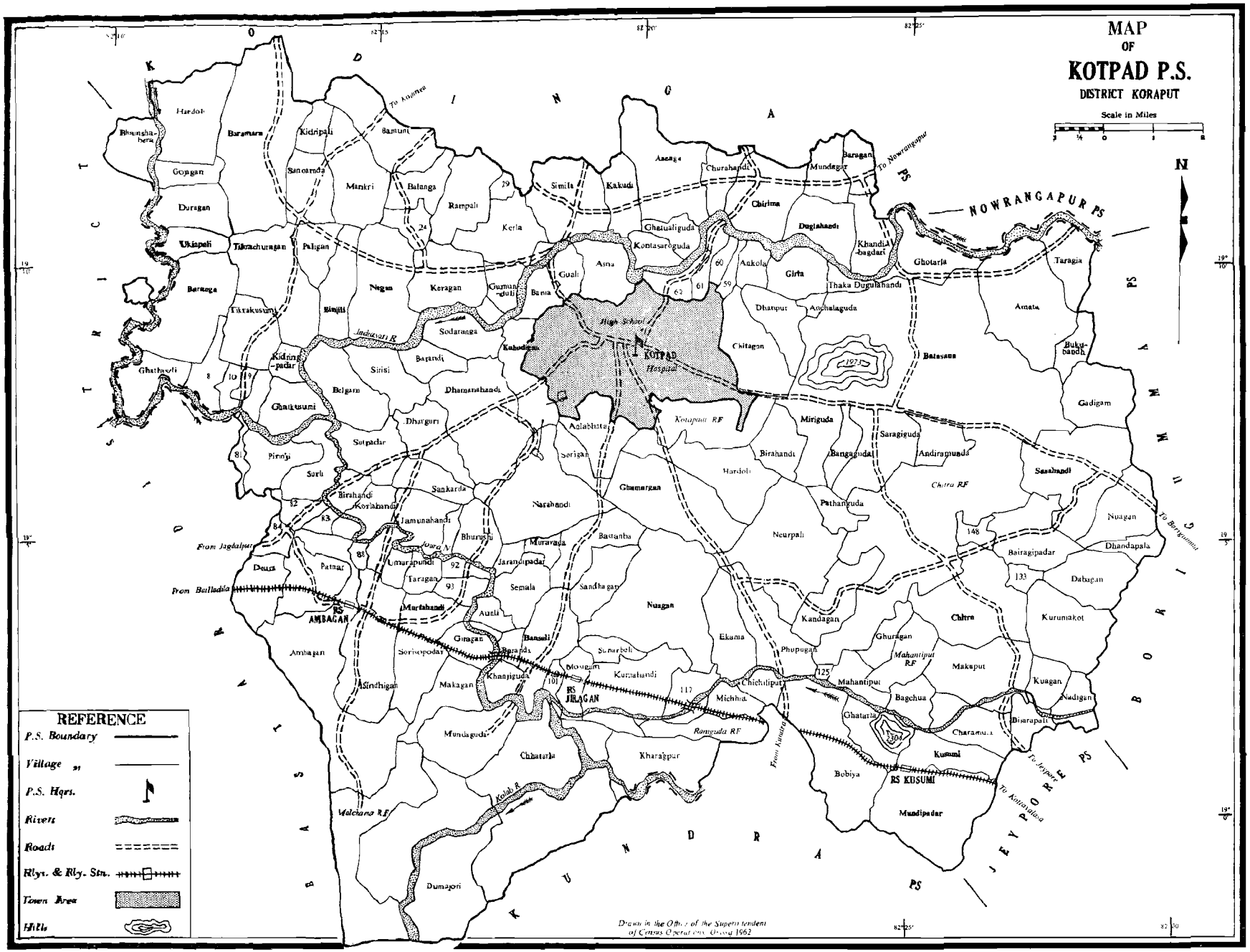
MAP
OF
KOTPAD P.S.
DISTRICT KORAPUT
Scale in Miles
N
REFERENCE
P.S. Boundary
Village ,,
P.S. Hqrs.
Rivers
Roads
Rlys. & Rly. Stn.
Town Area
Hills
KOTPAD
Hospital
NOWRANGAPUR PS
JEYPORE PS
BORIGUMMA PS
KUNDURA PS
PAPADAHANDI PS
KOTAGARH PS
RS AMBAGAN
RS JIRAGAN
RS KUSUMI
Hardoli
Baramura
Kidripali
Bamuni
Gogagan
Sanoranda
Mankri
Balanga
Rampali
Kerla
Simili
Kakudi
Asanga
Churahandi
Mundagar
Baragan
Duragan
Ukipali
Tikrachuragan
Paligan
Negan
Keragan
Gumuni-duli
Bania
Gual
Asna
Ghatualiguda
Kontasaroguda
Chirima
Duglahandi
Khandi-bagdari
Ghotarla
Taragia
Ankola
Girla
Thaka Dugulahandi
Dhanpur
Anchalaguda
Amata
Chitagan
Batasaun
Bukubandh
Gadigam
Tikrakusumi
Bimiti
Indravati R.
Sodaranga
Kabudaga
Ghatkesari
Kidring-padar
Sirisi
Bajandi
Belgam
Dhamanahandi
Ghatkusumi
Dhargiri
Sutpadar
Pirn'ji
Surli
Birahandi Korlahandi
Sankarda
Jamunahandi
Bhurushi
Muravasa
Bastanba
Narahandi
Soriyan
Aalabhata
Kotapani RF
Miriguda
Saragiguda
Andiramunda
Birahandi
Bangaguda
Hardoli
Ghumargan
Chitra RF
Pathanguda
Neurpali
Sasahandi
Nuagan
Dhandapala
Bairagipadar
Dabagan
Kuruniakot
Kandagan
Chitra
Ghuragan
Mahantipur RF
Makaput
Kuagan
Nadigan
Bisarapati
Charamula
Ekama
Phupugan
Mahantipur
Chichilipur
Bagchua
Ghatarla
Michhia
Kumahandi
Mougam
Sunarbeli
Khanjiguda
Makagan
Sirdhigan
Ambagan
Sorisopodar
Giragan
Banseli
Aunli
Murlahandi
Umurapundi
Jarandipadar
Taragan
Semala
Sandhagan
Nuagan
Deura
Patnar
From Jagdalpur
From Bulladdia
To Borigumma
To Jeypore
To Koraput
From Kumara
Ranguda RF
Malchana RF
Kolab R.
Mundaguda
Chhatarla
Kharagpur
Bobiya
Mundipadar
Dumajori
Drawn in the Office of the Superintendent of Census Operations, Orissa 1962

VILLAGE DIRECTORY

OF

KOTPAD POLICE STATION

IN

NOWRANGAPUR SUBDIVISION

Sl. No.	District/Subdivision/Taluk/ Police Station/Village/Town		Area in Sq. miles/ acres	Occupied residential houses		Total No. of persons enumerated			Scheduled Castes		Scheduled Tribes		Literate and educated persons		Total Workers (I—IX)	
				No. of Houses	No. of House-holds	P	M	F	M	F	M	F	M	F	M	F
1	2		3	4	5	6	7	8	9	10	11	12	13	14	15	16
A	**Kotpad PS**	T	**250·00**	**16,045**	**16,334**	**82,015**	**41,328**	**40,687**	**6,689**	**6,579**	**25,618**	**26,169**	**6,299**	**1,197**	**27,662**	**18,718**
		R	246·00	14 722	14,995	75,647	38,276	37,371	6,396	6,270	24,898	25,421	4,784	552	25,881	17,749
		U	4·00	1,323	1,339	6,368	3,052	3,316	293	309	720	748	1,515	645	1,781	969
B	**KOTPAD TOWN**	..	**4·00**	**1,323**	**1,339**	**6,368**	**3,952**	**3,316**	**293**	**309**	**720**	**748**	**1,515**	**645**	**1,781**	**969**
	Ward Nos. I & II	..		167	167	685	330	355	7	8	151	172	177	78	178	39
	Ward Nos. III & IV	..		67	67	326	155	171	34	30	89	97	13	..	102	103
	Ward No. V	..		72	72	365	183	182	109	131	1	..	42	10	140	60
	Ward Nos. VI & VII	..		97	102	397	214	183	2	3	38	34	90	21	157	97
	Ward No. VIII	..		95	95	475	242	233	2	4	29	12	119	38	144	60
	Ward No. IX	..		96	97	476	239	237	14	6	11	13	167	81	113	46
	Ward No. X	..		87	87	477	227	250	1	..	2	3	153	71	120	23
	Ward No. XI	..		79	87	427	184	243	..	..	16	23	150	35	81	36
	Ward No. XII	..		81	81	413	195	218	2	3	38	34	105	68	92	44
	Ward No. XIII	..		99	99	581	245	336	10	12	73	80	120	31	133	143
	Ward Nos. XIV & XV	..		73	75	312	160	152	..	..	64	68	76	29	99	33
	Ward No. XVI	..		25	25	117	77	40	..	..	7	7	42	26	35	19
	Ward No. XVII	..		58	58	252	119	133	..	..	..	..	78	55	67	26
	Ward No. XVIII	..		44	44	257	72	185	..	..	..	7	88	86	34	32
	Ward No. XIX	..		84	84	328	167	161	56	57	31	37	37	14	120	86
	Ward No. XX	..		99	99	480	243	237	56	55	170	161	58	2	166	122
	VILLAGES															
1	Hardoli P	..	1,778·06	161	163	893	467	426	40	64	243	311	19	..	297	136
2	Bhainshabera S	..	1,455·33	113	113	561	286	275	75	83	166	154	12	..	196	13
3	Gojagan S	..	420·99	63	63	294	153	141	18	15	107	93	18	..	96	85
4	Duragan P	..	997·62	119	119	546	269	277	36	35	152	199	64	18	183	99
5	Ukiapali	..	550·84	58	58	330	173	157	13	12	151	142	8	1	113	108
6	Baranga P	..	502·92	256	256	1,377	694	683	73	58	352	440	159	13	473	269
7	Ghatbaseli	..	956·79	108	108	623	313	310	16	12	279	281	..	..	228	210
8	Amrapartighatchuragan	..	622·74	63	63	415	207	208	10	17	197	191	2	..	117	59
9	Koraminutaghatochuragam	..	126·02	44	44	223	110	113	..	..	110	113	..	..	71	53
10	Alupadar	..	507·85	101	101	528	265	263	16	13	249	250	9	..	156	12

contd.

Sl. No.		Workers																			
		I As Cultivator		II As Agricultural Labourer		III In Mining, Quarrying, etc.		IV At Household Industry		V In Manufacturing other than Household Industry		VI In Construction		VII In Trade and Commerce		VIII In Transport, Storage and Communications		IX In Other Services		X Non-workers	
		M	F	M	F	M	F	M	F	M	F	M	F	M	F	M	F	M	F	M	F
1		17	18	19	20	21	22	23	24	25	26	27	28	29	30	31	32	33	34	35	36
A	T	1,9721	12,081	2,580	2,714	477	141	1,077	818	126	78	30	..	377	232	27	..	3,247	2,654	13,666	21,969
	R	19,398	11,886	2,539	2,669	450	137	841	548	16	60	5	..	93	181	9	..	2,530	2,268	12,395	19,622
	U	323	195	41	45	27	4	236	270	110	18	25	..	284	51	18	..	717	386	1271	2,347
B		323	195	41	45	27	4	236	270	110	18	25	..	284	51	18	..	717	386	1,271	2,347
I—II		4	3	3	1	3	..	..	9	20	1	7	..	74	9	..	..	67	16	152	316
III—IV		6	10	4	4	..	..	12	18	..	..	..	..	3	..	..	..	77	71	53	68
V		16	5	5	..	10	1	42	22	..	..	..	..	30	16	1	..	36	16	43	122
VI—VII		4	3	..	..	1	..	14	83	..	..	2	..	7	..	..	..	19	11	57	86
VIII		31	20	5	5	..	..	8	12	5	..	..	..	40	..	..	..	55	23	98	173
IX		7	8	1	...	..	..	9	11	8	1	2	..	34	3	1	..	51	23	126	191
X		20	3	1	..	1	..	3	12	7	..	1	..	35	..	2	..	50	8	107	227
XI		55	7	..	..	..	..	..	22	13	..	..	..	2	2	..	..	11	5	103	207
XII		29	6	2	5	4	1	3	13	5	..	2	..	16	9	3	..	28	10	103	174
XIII		56	85	11	23	..	..	3	12	2	..	..	..	11	2	3	..	47	21	112	193
XIV—XV		..	..	..	6	..	..	..	9	18	8	1	..	25	4	5	..	50	6	61	119
XVI		3	..	..	..	..	..	1	9	1	2	1	..	..	..	1	..	28	8	42	21
XVII		10	3	..	..	..	..	20	9	3	..	2	..	1	..	..	..	31	14	52	107
XVIII		3	1	..	..	2	..	11	11	2	..	2	..	1	..	..	..	13	20	38	153
XIX		16	2	5	1	4	2	..	9	18	4	2	..	4	6	..	..	71	62	47	75
XX		63	39	4	..	2	..	..	9	8	2	3	..	1	..	2	..	83	72	77	115
1		232	109	48	21	10	4	7	2	..	..	..	..	..	..	..	..	..	..	170	290
2		177	..	..	..	..	..	18	13	..	..	..	..	..	..	..	..	1	..	90	262
3		65	51	29	26	..	..	2	..	..	..	..	..	..	..	..	..	..	8	57	56
4		110	71	40	22	5	..	12	6	1	..	2	..	2	..	..	..	11	..	86	178
5		111	107	..	1	..	..	2	..	..	..	..	..	..	..	..	..	..	..	60	49
6		426	234	6	9	2	..	28	11	..	9	..	..	1	..	..	..	10	6	221	414
7		204	175	1	1	3	..	4	2	..	..	..	..	..	..	..	..	16	32	85	100
8		95	37	22	10	..	..	..	..	..	12	..	..	..	..	..	..	..	..	90	149
9		67	53	4	..	..	..	..	..	..	..	..	..	..	..	..	..	..	..	39	60
10		120	..	36	12	..	..	..	..	..	..	..	..	..	..	..	..	..	..	109	251

Sl. No.	District/Subdivision/Taluk/ Police Station/Village/Town	Area in Sq. miles/ acres	Occupied residential houses		Total No. of persons enumerated			Scheduled Castes		Scheduled Tribes		Literate and educated persons		Total Workers (I—IX)	
			No. of Houses	No. of House-holds	P	M	F	M	F	M	F	M	F	M	F
1	2	3	4	5	6	7	8	9	10	11	12	13	14	15	16
11	Ghatkusumi P	.. 783·97	111	111	669	333	336	37	30	296	306	23	2	205	129
12	Kidringpadar	.. 279·55	47	47	244	125	119	44	32	81	87	5	1	80	66
13	Tikrakusumi P	.. 1,986·78	96	96	567	278	289	42	43	236	246	38	11	156	25
14	Tikrachuragan	.. 1,910·53	91	91	595	281	314	45	55	236	259	8	..	190	143
15	Baramara	.. 3,451·78	309	309	1,401	698	703	394	387	241	285	38	4	486	304
16	Kidripali	.. 387·17	31	31	213	108	105	16	19	36	57	..	..	81	3
17	Sanoamda	.. 841·23	120	120	596	311	285	49	55	96	143	4	..	214	23
18	Paligan	.. 535·23	35	35	161	78	83	4	2	71	80	3	..	53	45
19	Binjili P	.. 1,033·36	150	150	733	360	373	12	15	275	327	92	9	259	227
20	Negan P	.. 1,854·31	204	204	1,113	575	538	76	57	422	412	42	4	413	347
21	Mankri P	.. 1,455·33	77	77	425	227	198	48	45	82	103	13	..	158	21
22	Bamuni P	.. 140·59	143	143	759	391	368	58	52	262	271	44	6	250	113
23	Balanga P	.. 770·60	65	65	362	165	197	12	14	142	165	28	3	117	54
24	Chatthandi P	.. 1,928·82	10	10	44	22	22	4	4	13	15	4	1	13	5
25	Keragan	.. 1,178·80	156	156	933	462	471	28	34	414	418	29	..	374	326
26	Gumunduli	.. 505·37	116	116	691	349	342	42	30	263	270	49	1	246	161
27	Kerla P	.. 1,142·29	156	156	757	376	381	81	65	89	142	106	18	240	14
28	Rampali	.. 1,117·67	83	83	419	203	216	85	86	107	125	13	3	143	132
29	Rasiaguda	.. 142·09	25	25	159	84	75	27	24	57	51	...	...	65	51
30	Simila P	.. 1,504·31	153	154	777	397	380	37	39	33	308	59	16	261	217
31	Kakudi	.. 681·62	46	47	260	135	125	13	7	119	114	11	1	79	76
32	Asanga P	.. 1,885·66	320	345	1,839	914	925	82	120	633	683	62	6	604	563
33	Kontasaroguda	.. 420·46	83	85	514	268	246	49	40	219	205	5	4	184	152
34	Ghatualiguda	.. 448·69	21	21	137	58	79	9	2	49	77	..	..	41	48
35	Churahandi	.. 519·87	47	47	201	97	104	14	10	44	46	14	..	69	59
36	Chirima P	.. 1,352·37	256	256	1,434	714	720	68	57	406	493	53	3	466	441
37	Duglahandi P	.. 985·04	197	222	1,116	564	552	18	20	546	532	34	6	389	299
38	Mundagar P	.. 629·24	131	131	670	328	342	63	82	234	233	46	1	225	206
39	Baragan P	.. 502·92	71	73	361	176	185	55	57	116	119	31	1	121	117
40	Khandibagdari P	.. 783·81	228	228	673	330	343	37	30	263	287	25	5	201	185

contd.

Sl No.	Workers																			
	I As Cultivator		II As Agricultural Labourer		III In Mining, Quarrying, etc.		IV At Household Industry		V In Manufacturing other than Household Industry		VI In Construction		VII In Trade and Commerce		VIII In Transport, Storage and Communications		IX In Other Services		X Non-workers	
	M	F	M	F	M	F	M	F	M	F	M	F	M	F	M	F	M	F	M	F
1	17	18	19	20	21	22	23	24	25	26	27	28	29	30	31	32	33	34	35	36
11	99	36	1	93	..	..	1	..	..	..	..	..	..	..	..	..	104	..	128	207
12	64	39	3	1	..	..	..	..	..	11	..	..	..	..	..	..	13	15	45	53
13	154	16	..	..	..	..	..	..	..	..	..	..	..	..	..	..	2	9	122	264
14	156	111	11	22	2	..	3	..	..	..	..	..	..	..	..	..	18	10	91	171
15	386	230	72	50	1	..	27	24	..	..	..	..	..	..	..	..	..	..	212	399
16	64	3	17	..	..	..	..	..	..	..	..	..	..	..	..	..	..	..	27	102
17	169	10	33	13	..	..	8	..	..	..	..	..	..	..	..	..	4	..	97	262
18	41	34	2	..	2	..	..	..	..	..	..	..	..	..	..	..	8	11	25	38
19	192	147	6	21	..	..	7	..	..	..	..	..	..	..	..	..	54	59	101	146
20	325	259	5	1	10	..	1	..	1	..	..	..	..	..	..	..	71	87	162	191
21	127	11	24	5	..	..	6	1	..	..	..	..	1	4	..	..	..	..	69	177
22	177	76	62	30	..	..	10	7	..	..	..	..	..	..	..	..	1	..	141	255
23	99	36	15	18	..	..	2	..	..	..	..	..	..	..	..	..	1	..	48	143
24	7	2	5	3	..	..	1	..	..	..	..	..	..	..	..	..	..	..	9	17
25	310	224	5	43	7	..	5	4	..	..	..	..	..	..	..	..	47	55	88	145
26	223	79	2	5	7	11	5	..	..	..	..	..	..	8	..	..	9	58	103	181
27	187	8	19	..	2	..	3	1	3	..	..	..	2	..	..	..	24	5	136	367
28	110	107	22	20	..	..	..	1	..	..	..	..	..	..	..	..	11	4	60	84
29	51	39	14	12	..	..	..	..	..	..	..	..	..	..	..	..	..	..	19	24
30	210	173	2	2	4	4	8	7	..	1	..	..	2	..	..	..	35	30	136	163
31	70	71	9	5	..	..	..	..	..	..	..	..	..	..	..	..	..	..	56	49
32	427	407	56	36	17	7	36	32	3	3	..	..	..	14	..	..	65	64	310	362
33	149	124	..	..	16	11	3	..	..	..	..	..	..	..	..	..	16	17	84	94
34	36	44	2	..	3	2	..	..	..	..	..	..	..	..	..	..	..	2	17	31
35	35	24	4	2	3	..	3	14	..	..	..	..	1	2	..	..	23	17	28	45
36	328	313	..	..	5	..	12	15	..	..	..	..	23	26	..	..	98	87	248	279
37	364	285	..	..	10	..	..	..	..	..	..	..	..	..	..	..	15	14	175	253
38	182	148	2	3	4	..	36	54	..	..	..	..	..	..	..	..	1	1	103	136
39	66	77	..	3	..	..	47	28	..	..	..	..	..	..	..	..	8	9	55	68
40	146	147	8	..	12	..	6	6	..	..	..	..	..	..	..	..	29	32	129	158

Sl. No.	District/Subdivision/Taluk/ Police Station/Village/Town	Area in Sq. miles/ acres	Occupied residential houses		Total No. of persons enumerated			Scheduled Castes		Scheduled Tribes		Literate and educated persons		Total Workers (I—IX)	
			No. of Houses	No. of House-holds	P	M	F	M	F	M	F	M	F	M	F
1	2	3	4	5	6	7	8	9	10	11	12	13	14	15	16
41	Ghotarla ..	446·99	109	109	652	336	316	83	71	242	236	69	6	217	28
42	Amata P ..	2,214·36	192	192	957	510	447	26	24	326	337	66	9	368	6
43	Taragia ..	893·17	71	71	384	189	195	44	38	52	103	3	..	121	114
44	Bukubandh ..	451·59	17	17	81	39	42	12	17	27	25	..	..	28	25
45	Gadigam R ..	1,050·31	39	39	198	98	100	32	33	53	57	6	..	78	61
46	Sasahandi P, S, Po, R ..	2,240·62	307	311	1,427	765	662	14	37	371	420	12	2	454	386
47	Batasana R ..	77·53	284	284	2,245	1,144	1,101	93	109	724	741	36	7	775	560
48	Andiramunda ..	491·07	39	39	274	134	140	10	17	124	123	3	..	103	63
49	Saragiguda S ..	1,196·13	134	134	666	322	344	61	73	184	180	45	..	236	121
50	Bangaguda P ..	414·81	21	21	118	55	63	..	..	55	63	16	..	35	22
51	Miriguda P, R ..	897·09	95	95	429	222	207	39	30	181	175	79	1	135	101
52	Birabandi ..	695·74	19	21	101	52	49	9	7	43	42	8	..	36	21
53	Chitagan R ..	1,266·63	226	226	1,228	623	605	25	26	383	385	177	8	357	..
54	Dhannur R ..	800·60	59	59	284	147	137	..	..	124	117	28	1	83	9
55	Anchalaguda ..	145·03	11	11	69	38	31	7	3	31	28	5	..	21	..
56	Thaka Dugulabandi ..	236·99	34	34	200	110	90	66	55	44	35	10	1	61	13
57	Girla Po ..	850·90	186	186	1,068	554	514	106	112	347	341	50	5	356	298
58	Ankola ..	460·30	125	125	689	332	357	57	59	275	298	18	2	233	180
59	Alupadar P ..	202·55	34	34	202	97	105	1	..	89	99	25	4	67	67
60	Kusumi P ..	171·85	56	56	224	112	112	32	27	80	85	4	1	83	84
61	Gumuda P ..	481·54	134	134	704	354	350	27	40	326	308	72	3	218	136
62	Basuli ..	733·24	114	114	719	362	357	127	124	158	192	13	..	243	186
63	Mundipadar P ..	2,104·65	260	281	1,117	569	548	152	158	314	336	91	18	384	78
64	Asna P ..	1,135·93	121	121	716	357	359	92	96	251	245	54	3	235	229
65	Guali P ..	541·59	100	100	529	273	256	20	29	203	200	72	16	178	165
66	Bania P ..	530·87	91	91	507	252	255	16	19	236	236	28	1	168	80
67	Kubudigan P, R ..	994·97	244	248	1,243	645	598	128	131	277	253	183	17	449	334
68	Sodaranga P ..	1,064·79	165	170	694	366	328	10	16	325	273	44	4	337	287
69	Dhamanahandi P, R ..	2,238·31	223	230	1,132	587	545	311	303	106	108	160	31	359	292
70	Barandi P, Po ..	513·85	65	99	537	262	275	12	14	111	119	54	12	188	168

contd.

Sl. No.	Workers																			
	I As Cultivator		II As Agricultural Labourer		III In Mining, Quarrying, etc.		IV At Household Industry		V In Manufacturing other than Household Industry		VI In Construction		VII In Trade and Commerce		VIII In Transport, Storage and Communications		IX In Other Services		X Non-workers	
	M	F	M	F	M	F	M	F	M	F	M	F	M	F	M	F	M	F	M	F
1	17	18	19	20	21	22	23	24	25	26	27	28	29	30	31	32	33	34	35	36
41	128	..	68	20	5	..	6	4	..	..	..	..	..	4	1	..	9	..	119	288
42	316	6	34	..	..	...	18	..	..	..	..	..	..	..	...	..	..	..	142	441
43	41	2	43	73	9	6	5	5	..	..	..	..	..	..	..	..	23	28	68	81
44	14	..	11	22	..	1	..	..	..	..	..	..	..	..	..	..	3	2	11	17
45	26	..	38	44	2	2	12	11	..	..	..	..	..	..	..	..	..	4	20	39
46	350	235	32	94	..	..	16	14	..	..	..	..	4	..	..	..	52	43	311	276
47	543	232	180	289	24	12	14	24	..	..	..	..	..	3	..	..	14	..	369	541
48	75	49	7	4	6	..	4	..	..	..	..	..	..	..	..	..	11	10	31	77
49	140	45	30	3	27	29	6	5	..	3	..	..	1	8	..	..	32	28	86	223
50	31	16	4	6	..	..	..	..	..	..	..	..	..	..	..	..	..	..	20	41
51	123	96	7	5	1	..	2	..	..	..	..	..	2	..	..	..	..	..	87	106
52	28	11	7	10	1	..	..	..	..	..	..	..	..	..	..	..	..	..	16	28
53	260	..	..	..	10	...	..	..	..	..	..	..	..	..	..	..	87	..	266	605
54	61	..	21	9	..	..	..	..	..	..	..	..	..	..	..	..	1	..	64	128
55	5	..	16	..	..	..	..	..	..	..	..	..	..	..	..	..	..	..	17	31
56	30	..	27	13	...	..	4	..	..	..	..	..	..	..	..	..	..	..	49	77
57	269	225	60	62	5	..	18	11	..	..	..	..	..	..	..	..	4	..	198	216
58	159	134	8	..	5	..	23	5	..	1	..	..	2	8	..	..	36	32	99	177
59	52	55	12	7	..	..	2	..	..	..	..	..	..	..	..	..	1	5	30	38
60	66	27	..	..	4	..	8	3	..	..	..	..	1	4	..	..	4	50	29	28
61	207	114	..	..	...	..	..	..	..	..	..	..	..	..	..	..	11	22	136	214
62	147	96	11	2	4	..	8	3	..	..	..	..	..	..	..	..	73	85	119	171
63	263	31	42	..	13	..	12	1	1	..	..	..	9	4	..	..	44	42	185	470
64	198	184	11	15	..	..	..	8	..	..	..	..	..	..	..	..	26	22	122	130
65	159	145	10	20	..	..	..	..	..	..	..	..	..	..	..	..	9	..	95	91
66	155	80	3	..	4	..	..	..	..	..	..	..	..	..	..	..	6	..	84	175
67	285	107	56	148	10	..	28	32	..	..	..	..	14	..	..	..	56	47	196	264
68	311	46	4	228	..	..	..	..	..	..	..	..	..	..	..	..	22	13	29	41
69	224	115	116	168	1	1	9	7	..	..	..	..	1	..	1	..	7	1	228	253
70	155	132	30	35	..	..	2	..	..	..	..	..	..	..	..	..	1	1	74	107

Sl. No.	District/Subdivision/Taluk/ Police Station/Village/Town	Area in Sq. miles/ acres	Occupied residential houses		Total No. of persons enumerated			Scheduled Castes		Scheduled Tribes		Literate and educated persons		Total Workers (I—IX)	
			No. of Houses	No. of House-holds	P	M	F	M	F	M	F	M	F	M	F
1	2	3	4	5	6	7	8	9	10	11	12	13	14	15	16
71	Sirisi P	.. 933·70	115	115	636	320	316	39	47	219	215	66	14	332	210
72	Belgam P	.. 1,217·81	126	126	726	369	357	38	39	331	318	65	7	263	238
73	Sutpadar R	.. 1,072·76	139	163	837	423	414	106	103	271	271	44	4	304	193
74	Dharguri P,R	.. 859·53	118	118	597	311	286	37	35	148	139	51	5	204	87
75	Sankarda	.. 8,586·70	48	51	228	111	117	16	11	64	78	14	1	71	46
76	Jamunahandi P, R	.. 784·70	68	68	291	147	144	58	48	24	30	1	2	100	85
77	Korlahandi P, R	.. 996·53	112	112	582	287	295	70	72	140	148	70	4	212	175
78	Birahandi R	.. 379·07	23	24	99	46	53	24	22	19	29	5	..	38	36
79	Surli P	.. 721·13	135	135	664	339	325	108	76	179	192	40	3	238	158
80	Pirinji	.. 813·71	103	103	558	291	267	2	1	258	233	28	2	196	183
81	Bikrampur	.. 219·74	6	6	33	16	17	..	..	16	17	1	..	11	10
82	Lahanja	.. 330·29	41	41	257	127	130	53	52	68	69	23	..	86	84
83	Pipalahandi R	.. 164·51	32	38	160	78	82	28	33	50	49	5	..	61	64
84	Chandili P, M, Pc, R	.. 244·59	122	131	575	283	292	64	73	47	40	126	22	194	185
85	Deura P,R	.. 835·89	18	18	95	54	41	35	11	18	29	16	1	41	29
86	Patnar	.. 1,027·30	16	20	97	51	46	28	20	23	26	5	..	37	33
87	Ambagan P	.. 3,741·84	170	178	838	443	395	80	75	288	249	33	..	328	184
88	Erapali P	.. 155·82	78	78	370	190	180	25	21	147	139	32	..	159	125
89	Sindhigan P	.. 1,911·03	73	73	321	170	151	32	28	138	123	8	..	136	110
90	Umurapundi P	.. 248·30	50	50	255	123	132	16	16	92	98	19	..	101	85
91	Taragan	.. 362·84	11	11	55	26	29	..	..	26	29	..	..	18	16
92	Panchia	.. 430·70	57	57	289	142	147	13	8	117	123	4	1	92	78
93	Machahandi P	.. 362·29	57	57	292	144	148	14	13	33	38	9	1	93	96
94	Murtahandi P	.. 661·74	168	168	703	354	349	49	48	237	244	60	6	283	265
95	Giragan	.. 626·49	36	36	178	94	84	9	9	85	75	..	..	70	57
96	Sorisopodar P	.. 901·46	137	137	652	351	301	55	48	291	252	5	..	229	171
97	Makagan	.. 804·93	90	98	493	249	244	62	65	168	160	24	2	179	153
98	Mundaguda	.. 1,352·85	20	20	83	44	39	4	3	40	36	4	..	37	31
99	Dumajori	.. 4,192·05	26	26	102	56	46	..	..	56	46	..	..	37	24
100	Chhatarla	.. 894·79	114	114	703	359	344	15	19	333	319	2	..	257	239

contd.

Sl. No.	Workers																			
	I As Cultivator		II As Agricultural Labourer		III In Mining, Quarrying, etc.		IV At Household Industry		V In Manufacturing other than Household Industry		VI In Construction		VII In Trade and Commerce		VIII In Transport, Storage and Communications		IX In Other Services		X Non-workers	
	M	F	M	F	M	F	M	F	M	F	M	F	M	F	M	F	M	F	M	F
1	17	18	19	20	21	22	23	24	25	26	27	28	29	30	31	32	33	34	35	36
71	232	210	..	..	..	..	..	..	..	..	..	..	..	..	..	..	..	..	88	106
72	193	176	59	56	3	..	6	5	..	..	1	..	..	..	..	..	1	1	106	119
73	227	151	37	17	6	..	7	3	1	1	1	..	1	3	..	..	24	18	119	221
74	169	79	22	..	..	..	4	1	..	..	..	..	2	..	..	..	7	7	107	199
75	55	25	9	..	..	..	1	..	2	1	..	..	..	12	..	..	4	8	40	71
76	81	38	16	47	..	..	2	..	..	..	..	..	..	..	..	..	1	..	47	59
77	152	107	37	45	4	..	9	12	..	..	..	..	2	5	..	..	8	6	75	120
78	21	19	12	17	..	..	3	..	..	..	..	..	..	..	..	..	2	..	8	17
79	163	117	27	22	..	..	17	2	..	2	1	..	..	..	2	..	28	15	101	167
80	152	153	44	30	..	—	..	..	..	..	..	..	..	..	..	..	..	..	95	84
81	11	10	..	..	..	..	..	..	..	..	..	..	..	..	..	..	..	..	5	7
82	66	61	4	9	5	2	9	9	..	3	..	..	..	..	..	..	2	..	41	46
83	57	56	..	6	..	..	..	..	..	..	..	..	..	..	..	..	4	2	17	18
84	88	98	..	..	5	..	15	17	..	..	..	..	..	..	..	..	86	70	89	107
85	32	29	..	..	..	..	..	..	..	..	..	..	..	..	1	..	8	..	13	12
86	35	32	..	..	..	..	..	..	..	..	..	..	..	..	..	..	2	1	14	13
87	294	147	..	5	..	..	4	..	..	..	..	..	..	..	..	..	30	32	115	211
88	149	120	..	..	..	..	4	..	..	..	..	..	..	..	..	..	6	5	31	55
89	136	110	..	..	..	..	..	..	..	..	..	..	..	..	..	..	..	..	34	41
90	95	79	..	..	..	..	..	..	..	..	..	..	..	..	..	..	6	6	22	47
91	18	16	..	..	..	..	..	..	..	..	..	..	..	..	..	..	..	—	8	13
92	84	49	7	29	..	..	..	..	..	..	..	..	..	..	..	..	1	..	50	69
93	85	96	2	..	..	..	..	..	..	..	..	..	..	..	..	..	6	..	51	52
94	232	229	8	..	12	..	9	..	..	..	..	..	1	..	..	..	21	36	71	84
95	70	55	..	..	..	..	..	..	..	..	..	..	..	..	..	..	..	2	24	27
96	133	108	13	..	..	..	..	..	..	..	..	..	..	..	..	..	83	63	122	130
97	171	153	..	..	..	..	5	..	..	..	..	..	..	..	..	..	3	..	70	91
98	36	28	..	..	..	..	..	..	..	..	..	..	..	..	..	..	1	3	7	8
99	13	4	9	11	..	..	1	..	..	..	..	..	..	..	..	..	14	9	19	22
100	212	192	1	1	6	..	1	1	..	..	..	..	..	..	..	..	37	45	102	105

Sl. No.	District/Subdivision/ Taluk/ Police Station/Village/Town		Area in Sq. miles/ acres	Occupied residential houses		Total No. of persons enumerated			Scheduled Castes		Scheduled Tribes		Literate and educated persons		Total Workers (I—IX)	
				No. of Houses	No. of House-holds	P	M	F	M	F	M	F	M	F	M	F
1	2		3	4	5	6	7	8	9	10	11	12	13	14	15	16
101	Mundagar	..	313·54	96	96	346	167	179	140	148	14	16	19	4	116	101
102	Bansuli P	..	1,296·26	229	235	1,115	564	551	77	57	326	323	5	1	377	375
103	Semala	..	792·14	45	51	233	113	120	27	25	62	72	..	..	83	69
104	Muravada	..	278·46	42	42	200	100	100	32	36	40	39	..	2	79	60
105	Bhurushi P, R,	..	679·34	60	60	296	171	125	56	46	109	76	10	..	120	94
106	Narahandi P, R	..	2,222·92	109	109	550	302	248	37	25	265	223	25	..	194	175
107	Sorigan P, R	..	380·39	49	49	229	114	115	22	25	89	86	..	..	74	65
108	Anlabhata	..	905·79	42	42	230	117	113	3	5	114	108	..	..	77	56
109	Hardoli P	..	1,544·45	75	75	344	172	172	17	22	155	150	22	..	121	112
110	Ghumargan P	..	2,103·94	154	154	822	420	402	73	63	268	247	67	9	268	198
111	Bastanba P	..	1,050·02	89	89	421	218	203	52	39	83	86	23	6	150	86
112	Sandhagan P	..	801·05	110	110	610	316	294	7	7	253	236	58	4	193	179
113	Nuagan	..	999·03	160	160	783	398	385	49	53	240	233	125	7	255	192
114	Sunarbeli	..	296·05	93	93	460	229	231	39	39	185	188	8	..	161	150
115	Kumahandi P	..	1,666·82	158	158	704	346	358	123	114	195	211	26	9	246	232
116	Kharagpur	..	1,315·11	60	67	305	153	152	8	9	145	143	1	..	117	101
117	Ambabeli alias Kamal Padar	..	645·01	30	30	133	69	64	15	16	54	48	..	..	51	38
118	Michhia	..	409·94	50	50	269	136	133	12	11	48	54	1	..	90	86
119	Chichiliput	..	254·60	27	28	122	62	60	9	8	36	41	3	..	43	29
120	Ekama P	..	962·06	67	69	286	151	135	14	21	125	100	2	1	113	92
121	Neurpali P	..	2,729·97	192	192	833	428	405	73	53	352	351	48	4	282	260
122	Pathanguda	..	338·56	46	46	241	114	127	4	5	110	122	3	..	76	48
123	Kundagan	..	941·30	83	85	388	187	201	35	35	112	124	1	..	131	114
124	Phupugan P	..	3,744·81	94	97	425	225	200	3	2	156	126	19	8	164	107
125	Kurlubhatta Radhakrishnapur	..	58·37	1	1	11	8	3	6	..	2	3	3	2	6	..
126	Mahantiput P	..	496·10	72	72	375	193	182	43	35	134	134	51	2	127	64
127	Ghuragan P	..	387·31	16	16	74	38	36	9	4	11	10	9	..	29	6
128	Chitra	..	2,126·87	264	264	1,184	600	584	38	40	528	516	154	18	359	42
129	Bairagipadar	..	1,289·42	62	62	337	171	166	8	11	141	130	28	4	91	89
130	Nuagan P, Po	..	3,006·05	88	80	430	215	215	53	47	97	97	32	8	163	148

contd.

Sl. No.	Workers																			
	I As Cultivator		II As Agricultural Labourer		III In Mining, Quarrying, etc.		IV At Household Industry		V In Manufacturing other than Household Industry		VI In Construction		VII In Trade and Commerce		VIII In Transport, Storage and Communications		IX In Other Services		X Non-workers	
	M	F	M	F	M	F	M	F	M	F	M	F	M	F	M	F	M	F	M	F
1	17	18	19	20	21	22	23	24	25	26	27	28	29	30	31	32	33	34	35	36
101	73	61	..	..	5	2	15	14	..	..	..	..	..	2	..	..	23	22	51	78
102	304	313	15	..	9	..	6	1	..	2	..	..	..	1	..	..	43	58	187	176
103	76	69	3	..	4	..	..	..	..	..	..	..	..	..	..	..	..	..	30	51
104	56	37	6	..	..	..	..	..	..	..	..	..	..	..	..	..	17	23	21	40
105	77	6	38	88	5	..	..	..	..	..	..	..	..	..	..	..	...	...	15	31
106	147	8	30	166	5	..	2	..	..	..	..	..	..	..	..	..	10	1	108	73
107	53	54	..	..	..	4	7	..	..	..	..	..	..	..	..	..	14	7	40	50
108	46	41	..	..	..	..	5	..	..	..	..	..	..	..	..	..	26	15	40	57
109	97	92	..	..	..	..	..	..	..	..	..	..	..	..	..	..	24	20	51	60
110	171	106	31	..	..	..	2	3	..	..	..	..	..	17	..	..	64	72	152	204
111	79	53	17	..	11	2	11	..	2	..	..	..	..	..	..	..	30	31	68	117
112	146	140	21	..	4	6	5	6	..	..	..	..	..	..	..	..	17	27	123	115
113	174	146	17	..	3	..	10	6	..	..	..	..	..	..	..	..	51	40	143	193
114	118	105	..	..	..	..	..	7	..	..	..	..	..	..	..	..	43	38	68	81
115	163	164	24	29	..	..	35	24	..	..	..	..	..	..	..	..	24	15	100	126
116	100	83	6	..	..	..	..	..	..	..	...	..	..	..	..	..	11	18	36	51
117	50	38	1	..	..	..	..	..	..	..	..	..	..	..	..	..	..	..	18	26
118	55	54	17	8	..	..	..	..	..	..	..	..	..	..	..	..	18	24	46	47
119	28	17	6	..	..	..	..	..	..	..	..	..	..	..	..	..	9	12	19	31
120	76	62	5	4	2	..	..	1	..	..	..	..	..	..	..	..	30	25	38	43
121	222	202	17	..	12	..	3	..	..	..	..	..	2	..	..	..	26	58	146	145
122	62	36	12	11	2	..	...	..	..	..	..	..	..	1	..	..	..	...	38	79
123	97	81	2	..	1	..	1	..	..	..	..	..	1	..	..	..	29	33	56	87
124	116	77	2	..	4	..	..	1	1	..	..	..	4	1	..	..	37	28	61	93
125	1	..	3	..	1	..	..	..	..	..	..	..	1	..	..	..	..	..	2	3
126	83	34	34	20	..	..	6	8	..	1	..	..	1	..	..	..	3	1	66	118
127	19	5	7	1	..	..	3	..	..	..	..	..	..	..	..	..	..	...	9	30
128	252	8	107	3	...	..	..	3	..	..	..	..	..	28	..	..	..	...	241	542
129	59	65	10	3	5	4	..	..	..	..	..	..	..	..	..	..	17	17	80	77
130	120	111	37	36	1	..	..	..	..	..	..	..	..	..	1	..	4	1	52	67

Sl. No.	District/Subdivision/Taluk/ Police Station/Village/Town	Area in Sq. miles/ acres	Occupied residential houses		Total No. of persons enumerated			Scheduled Castes		Scheduled Tribes		Literate and educated persons		Total Workers (I—IX)	
			No. of Houses	No. of House-holds	P	M	F	M	F	M	F	M	F	M	F
1	2	3	4	5	6	7	8	9	10	11	12	13	14	15	16
131	Dhandapala S ..	390·27	70	70	307	156	151	37	31	95	103	14	..	87	5
132	Dabagan P ..	1,124·87	129	143	636	314	322	41	37	157	171	121	24	207	59
133	Brahmuniaguda ..	216·88	111	111	547	268	279	12	11	250	260	14	2	175	172
134	Kurumakot P ..	1,370·86	151	158	709	339	370	43	47	156	163	53	1	240	217
135	Nadigan ..	529·77	44	45	212	108	104	19	16	69	59	10	1	73	69
136	Kuagan P ..	520·75	86	86	415	208	207	63	72	102	88	40	2	112	4
137	Bijarapali P ..	374·37	43	43	198	97	101	16	20	71	75	39	4	53	3
138	Makaput P ..	1,498·11	194	194	924	454	470	61	51	338	376	49	4	210	204
139	Charamula ..	876·96	145	154	637	315	322	133	150	101	97	74	12	189	49
140	Bagchua P ..	548·79	62	64	291	153	138	58	54	93	84	50	8	107	62
141	Kusumi P, M, Po ..	839·39	213	217	1,040	535	505	186	162	258	245	179	38	342	152
142	Ghatarla P ..	446·99	82	83	372	185	187	10	13	170	167	..	..	130	40
143	Bobiya P ..	2,310·66	189	191	827	399	428	95	99	214	232	38	2	274	185

concld.

Sl. No.	Workers																	
	I As Cultivator		II As Agricultural Labourer		III In Mining, Quarrying, etc.		IV At Household Industry		V In Manufacturing other than Household Industry		VI In Construction		VII In Trade and Commerce		VIII In Transport, Storage and Communications		IX In Other Services		X Non-workers	
	M	F	M	F	M	F	M	F	M	F	M	F	M	F	M	F	M	F	M	F
1	17	18	19	20	21	22	23	24	25	26	27	28	29	30	31	32	33	34	35	36
131	87	5	..	..	..	..	..	..	..	...	..	..	..	..	..	..	..	..	69	146
132	150	6	7	..	12	7	6	2	..	1	..	..	..	11	..	..	32	32	107	263
133	117	31	17	98	..	5	8	..	..	..	..	..	..	..	..	..	33	38	93	107
134	136	127	22	1	10	..	6	18	1	...	..	..	2	12	..	..	63	59	99	153
135	31	46	4	...	7	...	..	2	..	..	..	...	1	..	..	..	30	21	35	35
136	43	..	17	...	6	...	32	3	..	...	..	..	3	..	..	..	11	1	96	203
137	30	1	13	1	..	...	..	..	...	...	..	..	..	..	...	..	10	1	44	98
138	182	68	34	71	30	9	11	7	..	...	..	..	1	2	...	..	52	47	144	266
139	84	14	32	19	4	3	8	..	...	...	..	..	5	1	1	...	55	12	126	273
140	55	33	21	9	10	3	15	15	...	...	...	..	..	..	...	...	6	2	46	76
141	233	104	80	39	...	...	27	8	...	...	..	..	..	...	..	..	2	1	193	353
142	107	25	17	..	..	...	..	..	..	9	..	..	..	..	..	..	6	6	55	147
143	179	111	25	...	..	...	20	8	..	...	..	..	..	..	2	..	48	66	125	243

LIST OF UNINHABITED VILLAGES—KOTPAD PS

Sl. No.	Names of Villages	Sl. No.	Names of Villages
144	Khanjiguda	148	Haladigundi
145	Barandi	149	Ghatchura
146	Aunli	150	Sankarada
147	Jarandipadar	151	Mosigam

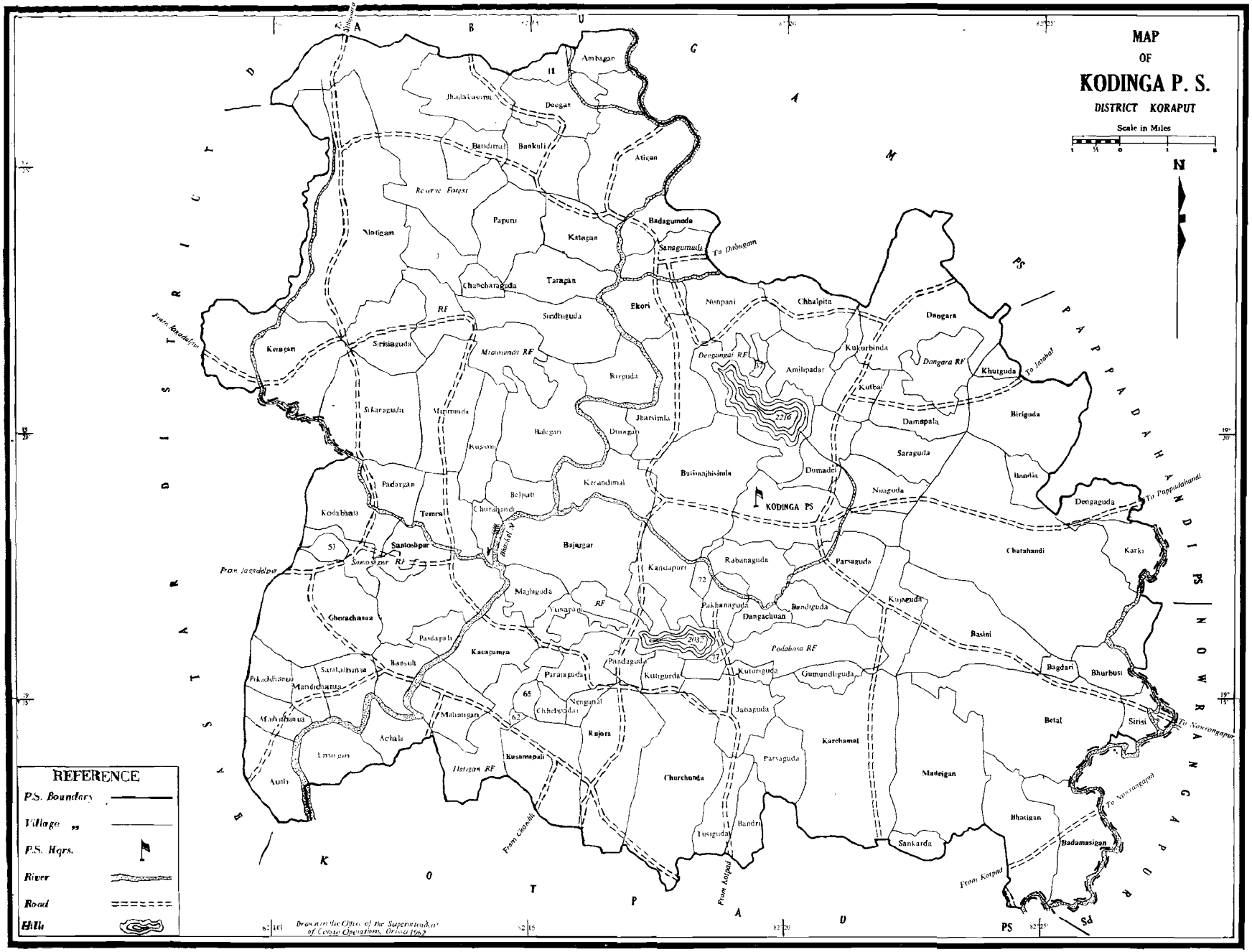
MAP
OF
KODINGA P. S.
DISTRICT KORAPUT
Scale in Miles
N
REFERENCE
P.S. Boundary
Village ,,
P.S. Hqrs.
River
Road
Hills
KODINGA PS
Ambagan
Jhalakusumi
Deogan
Bandimal
Bankuli
Atigan
Reserve Forest
Papuni
Badagumada
Katagan
Sanagumuda
To Dabugam
Nuagam
Taragan
Chancharaguda
Ekori
Nunpani
Chhalpita
Dangara
RF
Sindhiguda
Keragan
Sirisiaguda
Mahasunda RF
Deogumpal RF
Dangara RF
Khutiguda
To Jatabal
Amilipadar
Kutbai
Barguda
Sikaraguda
Murimunda
Jharsimla
Dumagan
Damapala
Biriguda
Balegan
Kupsuni
Saraguda
Padargan
Kerandimal
Butimajhisimla
Dumadel
Bandia
Belputr
Nuaguda
Deogaguda
To Pappadahandi
Kodabhata
Temral
Churahandi
Santosbpur
Bajargar
Chatahandi
Karki
From Jaypur
Kanchapuri
Rabanaguda
Parsaguda
Majhiguda
Pakhanaguda
Bendiguda
Kupaguda
Cheradhanua
Dangachuan
Basini
Pandapali
Kanagumra
Poldhasa RF
Bagdari
Bhurbusi
Pandaguda
Kutiguda
Kutorguda
Gumundiguda
Sarafdhanua
Mandichanua
Parangada
Nengpal
Chhebisadar
Jabaguda
Betal
Sirisi
To Nowrangpur
Mahadhanua
Mahangan
Rajora
Achala
Karchamal
Emuagan
Kusumapali
Hatigan RF
Churchunda
Parsaguda
Madeigan
Aunli
Bhatigan
Tusiguda
Bandri
Sankarda
Badamasigan
From Kotpad
From Chandili
From Koraput
Drawn in the Office of the Superintendent of Census Operations, Orissa 1962

VILLAGE DIRECTORY

OF

KODINGA POLICE STATION

IN

NOWRANGAPUR SUBDIVISION

Sl. No.	District/Subdivision/Taluk/ Police Station/Village/Town		Area in Sq. miles/ acres	Occupied residential houses		Total No. of persons enumerated			Scheduled Castes		Scheduled Tribes		Literate and educated persons		Total Workers (I—IX)	
				No. of Houses	No. of House-holds	P	M	F	M	F	M	F	M	F	M	F
1	2		3	4	5	6	7	8	9	10	11	12	13	14	15	16
	Kodinga PS	..	**235·00**	**13,356**	**14,215**	**69,702**	**35,072**	**34,630**	**4,851**	**5,181**	**21,393**	**21,042**	**3,086**	**223**	**23,753**	**18,282**
	VILLAGES															
1	Motigam P	..	5,769·26	285	374	1,868	888	980	36	43	459	607	34	2	593	497
2	Keragan P	..	2,016·73	158	208	1,129	555	574	46	55	284	287	39	..	341	145
3	Sirisaguda	...	2,299·28	136	186	856	420	436	30	36	180	176	9	..	304	281
4	Chancharaguda	...	339·41	43	43	193	106	87	8	5	91	77	..	..	78	58
5	Papuni	...	1,390·79	95	95	447	240	207	53	47	186	157	..	1	141	110
6	Bankuli P	...	1,426·13	98	98	543	272	271	42	33	175	189	1	...	180	158
7	Bandimal	...	816·83	53	53	267	130	137	16	19	96	94	6	..	82	70
8	Jhadakusumi	...	1,896·04	152	202	722	354	368	25	18	313	334	14	4	255	203
9	Deogan P	...	1,242·66	79	79	420	222	198	33	30	83	71	..	..	141	67
10	Ambagan	...	1,033·36	63	64	360	187	173	15	12	158	149	..	..	119	28
11	Atigan P	...	3,574·60	347	450	2,469	1,227	1,242	57	53	731	669	51	13	803	710
12	Katagan P	...	1,143·74	165	165	813	421	392	97	92	112	115	7	..	278	50
13	Badagumuda, Po	...	747·13	127	127	598	295	303	32	33	167	169	40	..	204	183
14	Sanagumuda P	...	940·19	128	178	866	414	452	86	70	232	269	92	3	286	278
15	Taragan	...	1,188·33	115	115	547	293	254	18	15	175	159	..	..	205	150
16	Sindhiguda	...	1,859·95	175	176	907	447	460	40	43	396	410	26	..	309	258
17	Dangara P	..	4,804·51	327	427	2,113	1,077	1,036	47	69	604	690	146	12	727	635
18	Khutguda	..	270·88	23	23	102	56	46	..	..	56	46	2	..	35	31
19	Biriguda	..	2,448·72	245	245	1,140	568	572	5	7	309	327	80	1	338	357
20	Bandia	...	503·59	89	93	446	235	211	53	43	169	159	...	..	157	84
21	Chatahandi P	...	8,512·66	452	552	3,201	1,630	1,571	41	41	820	783	48	..	1,107	862
22	Dengaguda	...	764·10	93	93	485	245	240	32	44	109	105	11	..	155	117
23	Karki	...	938·07	187	187	854	436	418	88	85	284	268	103	14	280	238
24	Bhurbusi P	..	742·59	134	134	711	319	392	94	115	105	126	82	24	224	207
25	Sirisi P	..	652·64	156	156	872	432	440	48	55	309	301	30	..	309	266
26	Betal P	..	4,102·19	254	304	1,607	846	761	15	40	620	555	76	2	493	424
27	Bagdari	..	243·24	41	41	222	109	113	2	2	72	79	21	3	72	61
28	Basini	..	2,774·91	185	235	1,166	584	582	52	96	357	343	43	..	376	292
29	Kujaguda	...	1,392·12	99	99	464	244	220	20	11	192	177	21	..	164	145
30	Parsaguda	...	1,529·63	144	147	721	370	351	38	42	290	270	33	..	255	214

contd.

Sl. No.	Workers																			
	I As Cultivator		II As Agricultural Labourer		III In Mining, Quarrying, etc.		IV At Household Industry		V In Manufacturing other than Household Industry		VI In Construction		VII In Trade and Commerce		VIII In Transport, Storage and Communications		IX In Other Services		X Non-workers	
	M	F	M	F	M	F	M	F	M	F	M	F	M	F	M	F	M	F	M	F
1	17	18	19	20	21	22	23	24	25	26	27	28	29	30	31	32	33	34	35	36
	18,619	**12,426**	**1,844**	**1,254**	**523**	**550**	**1,214**	**1,810**	**22**	**683**	**1**	**6**	**80**	**154**	**7**	..	**1,443**	**1,399**	**11,319**	**16,348**
1	499	439	14	17	16	2	23	4	..	..	..	..	3	2	..	..	38	33	295	483
2	315	106	6	3	3	..	12	33	..	..	..	..	1	..	..	..	4	3	214	429
3	242	218	..	9	22	9	14	12	..	..	..	..	..	13	..	..	26	20	116	115
4	51	50	4	5	14	1	3	...	..	2	..	—	—	...	..	..	6	...	28	29
5	118	101	..	...	...	3	16	3	...	1	..	...	—	1	...	...	7	1	99	97
6	119	119	11	2	8	1	20	24	..	..	..	..	...	2	..	..	22	10	92	113
7	69	60	2	..	..	..	6	3	..	..	..	..	..	..	..	..	5	7	48	67
8	221	144	13	32	5	6	6	...	6	6	..	..	..	3	..	..	4	12	99	165
9	116	58	6	...	..	..	..	7	..	..	..	...	..	..	..	..	19	2	81	131
10	107	22	4	...	1	..	3	5	..	..	..	...	..	...	—	..	4	1	68	145
11	677	569	40	25	8	..	57	92	...	..	..	..	..	..	..	..	21	24	424	532
12	189	2	28	13	..	...	27	15	..	...	..	..	..	..	...	..	34	20	143	342
13	122	89	16	..	15	4	24	57	..	8	..	..	..	..	..	..	27	25	91	120
14	225	97	28	2	2	..	28	6	3	172	..	..	..	..	..	..	..	1	128	174
15	132	76	20	25	11	3	35	39	...	—	...	..	..	..	..	...	7	7	88	104
16	264	200	31	30	...	..	13	28	...	—	..	...	...	..	..	..	1	..	138	202
17	532	420	133	19	13	5	38	152	..	16	..	..	3	2	..	..	8	21	350	401
18	27	26	8	..	...	..	..	..	..	..	..	..	..	..	..	..	...	5	21	15
19	285	57	17	29	5	1	9	189	5	61	..	..	..	..	..	..	17	20	230	215
20	122	61	6	12	..	..	24	3	..	..	..	..	..	..	..	..	5	8	78	127
21	878	599	128	146	19	9	43	63	..	..	..	..	..	..	..	..	39	45	523	709
22	138	70	5	18	..	..	11	26	..	..	..	..	..	..	..	..	1	3	90	123
23	192	117	22	40	..	..	33	47	..	..	..	...	..	..	..	..	33	34	156	180
24	166	154	4	6	4	20	21	22	..	...	..	..	..	1	..	..	29	4	95	185
25	279	243	6	..	2	..	7	12	..	2	..	..	..	..	..	..	15	9	123	174
26	359	265	49	62	13	13	13	24	..	..	..	..	..	..	..	..	59	60	353	337
27	61	41	7	4	..	..	2	16	..	..	..	..	..	..	..	..	2	..	37	52
28	261	189	74	31	15	2	21	21	1	30	..	..	..	3	..	..	4	16	208	290
29	126	112	1	..	10	6	1	..	..	7	..	..	1	..	...	...	25	20	80	75
30	204	157	..	..	6	..	17	15	..	..	..	..	..	..	..	..	28	42	115	137

Sl. No.	District/Subdivision/Taluk/ Police Station/Village/Town		Area in Sq. miles/ acres	Occupied residential houses		Total No. of persons enumerated			Scheduled Castes		Scheduled Tribes		Literate and educated persons		Total Workers (I—IX)	
				No. of Houses	No. of House-holds	P	M	F	M	F	M	F	M	F	M	F
1	2		3	4	5	6	7	8	9	10	11	12	13	14	15	16
31	Kodinga P, M, D	..	2,660·20	166	216	951	499	452	75	70	199	178	137	23	331	195
32	Nuaguda	..	957·00	105	105	438	220	218	19	19	127	122	..	..	143	144
33	Saraguda P	..	1,207·61	71	71	341	176	165	7	7	109	68	..	..	116	107
34	Damapala	..	1,105·09	90	90	527	267	260	70	67	96	90	4	..	150	135
35	Kutbai P	..	905·14	70	70	347	183	164	1	1	85	62	16	3	119	120
36	Dumadei P	..	809·24	109	109	475	244	231	66	57	132	117	54	6	186	174
37	Amilipadar P	..	507·85	92	92	455	226	229	11	9	162	170	13	..	152	131
38	Chhalpita	..	1,187·91	82	88	409	216	193	48	42	118	98	7	..	177	138
39	Nunpani P	..	1,919·71	114	146	719	368	351	74	83	234	235	16	2	278	217
40	Ekori	..	1,190·11	101	101	597	310	297	100	101	165	154	1	..	217	175
41	Jharsimla	..	1,998·14	157	160	741	389	352	46	69	200	233	16	..	259	163
42	Barguda	..	1,067·81	87	87	473	227	246	8	16	176	189	7	..	166	165
43	Duragan P	..	455·92	116	118	592	288	304	13	17	168	180	18	..	187	96
44	Belegan P	..	2,687·78	190	196	846	421	425	104	170	233	228	14	..	290	217
45	Baputi	..	790·99	148	148	617	342	336	83	80	202	189	89	2	257	175
46	Churahandi P	..	411·33	132	132	692	341	351	218	221	102	106	2	..	235	76
47	Kusumi	..	1,039·93	93	93	448	221	227	32	35	184	187	2	..	149	121
48	Miriminda	..	1,973·18	92	92	421	212	209	17	17	175	171	..	1	156	144
49	Sikaraguda P	..	2,430·66	114	114	539	280	259	45	68	218	173	1	..	187	162
50	Padargan	..	768·48	166	168	832	429	403	73	96	199	172	..	..	288	226
51	Temra P	..	1,051·73	202	202	1,169	612	557	114	105	375	343	18	1	475	260
52	Santoshpur	..	2,642·78	281	281	1,300	639	661	110	128	340	335	29	..	454	330
53	Kodabhata	..	1,734·85	133	134	664	324	340	63	60	226	237	4	..	214	199
54	Ghoradhanua P	..	3,110·49	245	245	1,226	629	597	93	96	507	485	13	..	458	215
55	Pikaddhanua	..	446·52	78	78	297	147	150	16	5	126	144	1	..	110	103
56	Majhidhanua P	..	626·49	107	107	408	202	206	92	91	64	64	23	..	139	139
57	Aunli P	..	1,202·39	180	180	790	395	395	106	103	253	159	54	1	256	208
58	Umargan P	..	776·47	140	140	696	327	369	39	59	233	248	28	2	210	175
59	Mundidhanua	..	525·66	75	75	394	205	189	29	27	103	110	..	..	132	107
60	Saraladhanua P	..	966·70	110	110	564	290	274	18	18	258	243	..	..	182	151

contd.

Sl. No.	Workers I As Cultivator		II As Agricultural Labourer		III In Mining, Quarrying, etc.		IV At Household Industry		V In Manufacturing other than Household Industry		VI In Construction		VII In Trade and Commerce		VIII In Transport, Storage and Communications		IX In Other Services		X Non-workers	
	M	F	M	F	M	F	M	F	M	F	M	F	M	F	M	F	M	F	M	F
1	17	18	19	20	21	22	23	24	25	26	27	28	29	30	31	32	33	34	35	36
31	187	109	47	25	10	2	13	18	..	12	..	..	5	2	2	..	67	27	168	257
32	102	85	20	..	7	..	5	59	..	..	..	..	..	..	..	..	9	..	77	74
33	84	63	12	6	20	2	..	31	..	..	..	..	..	..	..	..	...	5	60	58
34	138	84	6	..	..	..	6	51	..	..	..	..	..	..	..	..	...	...	117	125
35	101	78	13	..	..	..	..	..	..	42	..	..	..	..	..	..	5	..	64	44
36	141	73	4	5	2	..	17	39	..	57	..	..	..	..	..	..	22	..	58	57
37	71	61	43	6	3	..	..	...	..	48	..	..	..	..	..	..	35	16	74	98
38	126	115	3	..	..	..	38	14	..	..	..	..	..	..	..	..	10	9	39	55
39	220	158	17	4	9	1	17	39	..	..	..	..	..	1	..	..	15	14	90	134
40	172	141	11	11	10	..	·	3	..	..	..	...	20	20	..	..	..	...	93	112
41	200	123	38	13	1	..	5	9	..	..	..	..	..	1	..	...	15	17	130	189
42	126	107	15	28	..	..	10	2	..	15	..	..	..	..	..	..	15	13	61	81
43	165	96	20	..	..	..	2	..	..	..	..	..	..	..	..	..	..	..	101	208
44	218	177	8	4	5	..	29	23	..	..	..	..	..	..	..	..	30	13	131	208
45	211	145	32	21	..	..	8	3	..	..	..	..	..	..	..	..	6	6	85	161
46	199	75	35	1	..	..	..	..	..	..	..	..	..	..	..	..	1	..	106	275
47	140	121	4	..	..	..	5	..	..	..	..	..	..	..	..	..	..	..	72	106
48	142	129	6	5	..	..	2	3	..	..	..	..	..	..	..	..	6	7	56	65
49	185	157	2	5	..	..	..	..	..	..	..	..	..	..	..	..	..	..	93	97
50	206	175	32	3	..	..	11	4	..	..	..	..	..	6	..	..	39	38	141	177
51	422	176	17	17	6	1	16	40	..	15	..	..	2	1	..	..	12	10	137	297
52	376	188	17	30	21	39	21	64	1	2	..	..	..	..	..	..	18	7	185	331
53	191	181	..	..	10	..	..	..	..	..	..	..	..	..	..	..	13	18	110	141
54	385	158	26	22	17	5	22	20	..	..	..	..	1	9	..	..	7	1	171	382
55	91	86	5	7	..	..	14	10	..	..	..	..	..	..	..	..	..	..	37	47
56	97	107	17	19	..	..	23	13	..	..	..	..	2	..	..	..	..	..	63	67
57	167	154	38	14	6	..	42	40	..	..		..	..	..	..	..	3	..	139	187
58	178	149	26	19	..	..	..	7	..	..	..	..	..	..	..	..	6	...	117	194
59	117	107	15	..	..	..	..	..	..	..	..	..	..	..	..	..	..	..	73	82
60	167	147	15	4	..	..	..	..	..	..	..	..	..	..	..	..	...	..	108	123

Sl. No.	District/Subdivision/Taluk/ Police Station/Village/Town	Area in Sq. miles/ acres	Occupied residential houses		Total No. of persons enumerated			Scheduled Castes		Scheduled Tribes		Literate and educated persons		Total Workers (I—IX)	
			No. of Houses	No. of House-holds	P	M	F	M	F	M	F	M	F	M	F
1	2	3	4	5	6	7	8	9	10	11	12	13	14	15	16
61	Achala ..	223·10	106	106	394	198	196	4	2	187	186	2	..	137	26
62	Maliatigan P ..	1,357·35	164	164	875	451	424	..	..	304	304	19	..	282	26
63	Bansuli ..	870·52	79	79	398	203	195	35	34	153	145	..	..	137	89
64	Paidapali ..	453·03	49	49	281	130	151	11	10	68	78	..	..	96	93
65	Kasagumra P ..	1,770·98	254	254	1,267	636	631	175	195	256	256	82	10	433	330
66	Junapani ..	357·51	14	14	98	43	55	1	..	2	4	3	..	32	23
67	Majhiguda ..	719·93	41	41	151	79	72	16	12	43	38	11	..	61	43
68	Bajargar P ..	2,971·43	342	392	1,780	920	860	129	151	639	595	46	..	610	509
69	Kerandimal ..	1,200·95	183	188	951	474	477	103	135	299	259	116	3	314	205
70	Butimajhisimla P ..	2,785·96	241	241	1,133	587	546	69	74	371	373	103	1	406	370
71	Kandaapuri P ..	1,211·51	119	119	563	269	294	72	89	113	123	32	1	188	110
72	Badpur P ..	192·33	95	95	446	237	209	39	35	111	89	36	..	155	56
73	Rabanaguda ..	945·24	83	83	270	137	133	..	..	82	81	1	..	81	77
74	Bandiguda P ..	513·91	49	49	231	114	117	8	4	69	78	22	..	79	67
75	Dangachuan ..	447·91	63	63	262	127	135	3	7	77	51	..	..	83	89
76	Pakhanaguda P ..	598·72	98	98	319	170	149	16	30	74	60	3	..	131	110
77	Kutigurda ..	538·61	27	27	161	76	85	..	..	76	85	2	..	54	45
78	Pandaguda P ..	377·58	39	39	194	103	91	41	38	3	3	..	..	63	60
79	Parajaguda P ..	990·38	108	108	504	247	257	4	4	242	253	2	..	179	159
80	Nenganal ..	251·73	97	97	464	223	241	29	42	191	194	..	..	179	131
81	Chhelipadar P ..	223·10	42	42	233	111	122	12	11	94	106	5	..	90	77
82	Kusumapali P ..	2,242·04	236	236	1,073	561	512	57	52	458	431	35	..	366	311
83	Rajora P ..	2,815·49	336	337	1,612	819	793	120	112	469	453	222	31	582	445
84	Churchunda P ..	3,321·62	231	231	1,039	530	509	161	168	283	263	168	..	388	309
85	Tusiguda ..	853·35	61	61	279	145	134	27	30	118	104	6	..	110	104
86	Bandri ..	742·79	83	83	453	192	261	24	24	166	236	..	..	128	176
87	Parsaguda ..	1,040·18	7	7	40	22	18	..	..	22	18	..	..	17	16
88	Jabaguda ..	1,587·50	98	98	529	267	262	28	21	213	209	2	..	188	133
89	Gumundiguda P ..	435·55	53	53	268	132	136	23	26	77	69	16	1	88	67
90	Karchamal ..	4,405·22	375	375	2,002	961	1,041	87	85	644	684	137	7	651	502

contd.

Sl. No.	Workers																			
	I As Cultivator		II As Agricultural Labourer		III In Mining, Quarrying, etc.		IV At Household Industry		V In Manufacturing other than Household Industry		VI In Construction		VII In Trade and Commerce		VIII In Transport, Storage and Communications		IX In Other Services		X Non-workers	
	M	F	M	F	M	F	M	F	M	F	M	F	M	F	M	F	M	F	M	F
1	17	18	19	20	21	22	23	24	25	26	27	28	29	30	31	32	33	34	35	36
61	129	25	7	1	..	..	1	..	..	..	..	..	..	..	..	..	..	..	61	170
62	245	23	32	2	2	..	3	1	..	..	..	..	..	..	..	..	..	..	169	398
63	133	84	4	5	..	..	..	..	..	..	..	..	..	..	..	..	..	..	66	106
64	83	3	3	68	9	2	1	..	..	..	..	..	..	..	..	..	..	20	34	58
65	297	159	12	11	26	90	45	40	1	..	..	..	10	27	2	..	40	3	203	301
66	27	20	5	..	..	..	..	..	..	..	..	..	..	..	..	..	..	3	11	32
67	48	28	2	..	2	...	..	3	..	..	..	..	..	3	..	..	14	9	18	29
68	544	415	26	18	8	12	7	24	..	..	..	6	2	..	..	..	23	34	310	351
69	284	197	20	..	4	..	5	8	..	..	..	..	..	..	..	..	1	..	160	272
70	327	227	39	4	1	..	17	106	2	1	..	..	1	1	..	..	19	31	181	176
71	139	69	23	18	1	..	22	21	1	2	..	..	1	..	..	..	1	...	81	184
72	100	11	39	15	..	..	16	30	..	..	..	..	..	..	..	..	..	..	82	153
73	72	59	...	..	..	..	..	..	..	18	..	..	..	..	..	..	9	..	56	56
74	59	4	3	..	4	..	1	..	..	63	..	..	4	..	..	..	8	..	35	50
75	74	75	..	..	..	..	..	..	..	14	..	..	..	..	..	..	9	..	44	46
76	118	91	3	..	..	..	1	1	..	18	..	..	..	..	..	..	9	..	39	39
77	40	30	..	15	..	..	..	..	..	..	..	..	..	..	..	..	14	..	22	40
78	49	41	...	..	..	..	..	..	..	..	..	..	..	..	..	..	14	19	40	31
79	152	111	..	..	3	..	1	..	..	..	..	..	..	..	..	..	23	48	68	98
80	135	70	1	2	6	1	7	2	..	..	..	..	..	1	..	...	30	55	44	110
81	76	55	..	..	2	..	3	..	..	..	..	..	..	..	..	..	9	22	21	45
82	237	160	16	..	20	..	6	7	..	..	..	..	..	..	..	..	87	144	195	201
83	391	320	49	16	23	19	22	..	1	..	..	..	4	3	3	..	89	87	237	345
84	262	180	63	19	1	..	9	6	..	..	..	..	1	..	..	..	52	104	142	200
85	94	74	..	5	7	..	..	3	..	14	..	..	..	..	..	..	9	8	35	30
86	125	175	1	..	1	..	..	..	..	..	..	..	..	..	..	..	1	1	64	85
87	17	16	..	..	..	..	..	..	..	..	..	..	..	..	..	..	...	..	5	2
88	145	91	..	..	10	..	..	3	..	..	..	..	..	..	..	..	33	39	79	129
89	66	59	5	..	5	..	..	..	..	..	..	..	..	..	..	..	11	8	44	69
90	527	386	56	69	17	1	13	3	..	..	..	..	1	4	..	..	37	39	310	539

Sl. No.	District/Subdivision/Taluk/ Police Station/Village/Town	Area in Sq. miles/ acres	Occupied residential houses		Total No. of persons enumerated			Scheduled Castes		Scheduled Tribes		Literate and educated persons		Total Workers (I—IX)	
			No. of Houses	No. of House-holds	P	M	F	M	F	M	F	M	F	M	F
1	2	3	4	5	6	7	8	9	10	11	12	13	14	15	16
91	Sankarda ..	356·97	51	55	327	164	163	53	56	82	75	26	4	114	90
92	Madeigan P ..	3,568·31	230	230	1,835	911	924	220	229	411	430	153	33	598	492
93	Bhatigan P ..	2,127·41	453	469	1,794	931	863	211	205	639	578	84	1	629	558
94	Badamasigan P ..	1,943·92	305	340	1,338	651	687	114	109	454	479	170	11	420	237

concld.

Sl. No.	Workers																		Non-workers	
	I As Cultivator		II As Agricultural Labourer		III In Mining, Quarrying, etc.		IV At Household Industry		V In Manufacturing other than Household Industry		VI In Construction		VII In Trade and Commerce		VIII In Transport, Storage and Communications		IX In Other Services		X	
	M	F	M	F	M	F	M	F	M	F	M	F	M	F	M	F	M	F	M	F
1	17	18	19	20	21	22	23	24	25	26	27	28	29	30	31	32	33	34	35	36
91	79	69	11	9	10	2	11	7	..	..	..	..	..	1	..	..	3	2	50	73
92	415	253	64	56	25	6	45	53	1	24	..	..	6	34	..	..	42	66	313	432
93	450	188	47	12	16	265	86	47	..	33	..	..	8	10	..	..	22	3	302	305
94	264	72	86	110	1	17	54	35	..	..	1	..	4	3	..	..	10	..	231	450

LIST OF UNINHABITED VILLAGES—KODINGA PS

Sl. No.	Names of Villages	Sl. No.	Names of Villages
95	Kukarbinda	111	Runiguda
96	Kuturiguda	112	Kanoguda
97	Phulopoda	113	Biruda
98	Khadibhalo	114	Kasiaguda
99	Jagatguda	115	Sailodiguda
100	Bagasaguda	116	Mundaguda
101	Adanchuan	117	Khuna
102	Bhurbhusi	118	Amalipadar
103	Kochiaguda	119	Nuaguda
104	Dumanguda	120	Bodomosigam
105	Kharalguda	121	Jabaguda
106	Bhangiguda	122	Kanaguda
107	Midia	123	Bankili
108	Chirma	124	Mangariguda
109	Delaguda	125	Cnikalpadar
110	Mangyaguda	126	Yunapani


MAP
OF
BHAIRAVASINGPUR P.S.
DISTRICT KORAPUT
Scale in Miles
N
NOWRANGAPUR PS
TENTULIKHUNTI PS
DASAMANTAPUR PS
GUMMA PS
BORIGUMMA PS
JEYPORE PS
KOTPAD PS
Murgan N
Murgan N
Samindanpur
Barsindanpur
Tokiguda
Mandiabandha
Munja
Barigan
Chaupadhi
Ethanapatiguda
Semala
Khangarguda
Katalandi
Jarabandha
Patraput
Mankadiatal
Ratali
Kumuli
Nuaguda
Janiguda
Gadabaguda
Pakhanaguda
Kamata
Rengalguda
Gumura
Katharagoda
Kenduguda
Pradhanipur
Narigan
Rajaput
Barsirisi
Charamula
Sanasirisin
Bagbedi
Katharagada R F
Reserve Forest
Masipadar
Sanmajhiguda
Nuagan
Paraiguda
Kosan-
guda
Podapador
Ramapatraput
Champapadar
Semalaguda
Rampinipadar
Dhutiguda
Khuntiapalla
BHAIRAVASINGPUR
Bhairavasingpur R F
Dandabar
Keraput
Mundaguda
3306
Jodapur
Benasor
Horidaguda
Patnasil
Santoshpur
Januguda
Gujuniguda
Ranaspur
Damaturunji
Lakarisil
Ramguda
Benagan
Ramaguda R F
Bhalumahut
Merdamal
Chandabeda
Tenkar
Lathiguda
Maligan R F
Preiguda
Kenduguda
Lathikatar
Chandalguda
Mahiguda
Kanhuguda
Singiriput
Singibandha
From Borigumma
Pujhariput
From Balliadila
Bariput
Ranigada
To Koraput
Malikarichi
Drawn in the Office of the Superintendent of Census Operations, Orissa 1962
REFERENCE
P. S. Boundary
Village ,,
P. S. Hqrs.
Rivers
Roads
Rly.
Hill

VILLAGE DIRECTORY

OF

BHAIRAVASINGPUR POLICE STATION

IN

NOWRANGAPUR SUBDIVISION

Sl. No.	District/Subdivision/Taluk/ Police Station/Village/Town		Area in Sq. miles/ acres	Occupied residential houses		Total No. of persons enumerated			Scheduled Castes		Scheduled Tribes		Literate and educated persons		Total Workers (I—IX)	
				No. of Houses	No. of House-holds	P	M	F	M	F	M	F	M	F	M	F
1	2		3	4	5	6	7	8	9	10	11	12	13	14	15	16
	Bhairavasingpur PS	..	**133·00**	**8,940**	**9,183**	**40,586**	**20,204**	**20,382**	**3,494**	**3,502**	**9,383**	**10,548**	**4,198**	**724**	**13,134**	**9,222**
	VILLAGES															
1	Tokiguda P	..	1,961·96	194	200	1,000	487	513	88	84	332	331	35	...	302	184
2	Sanindanpur P	..	987·07	130	133	656	324	332	71	68	207	221	62	..	201	125
3	Baraindanpur P	..	854·89	141	142	752	352	400	23	18	289	348	56	2	225	206
4	Mandiabandha P	..	1,326·06	98	98	469	226	243	23	34	143	136	25	...	147	133
5	Munja P	..	797·75	53	73	360	182	178	43	44	50	40	56	9	113	86
6	Chaupadhi P	..	921·78	105	112	495	245	250	59	61	74	72	65	5	169	41
7	Katahandi P	..	208·10	43	43	170	85	85	15	10	9	10	14	..	53	41
8	Chilamandi P	..	335·61	33	33	134	69	65	11	11	36	34	9	..	50	38
9	Mankadiatal S	..	692·20	42	42	207	115	92	..	..	62	51	6	...	75	43
10	Katharagoda P	..	552·77	76	76	358	174	184	...	...	65	67	44	4	118	53
11	Pakhanaguda P, R	..	1,770·85	135	135	616	301	315	13	15	183	200	31	1	191	184
12	Nuaguda	..	421·49	64	64	243	122	121	16	14	62	67	17	...	79	48
13	Patraput P, R	..	687·91	140	140	542	255	287	8	4	165	189	30	4	161	108
14	Gadabaguda P, S, R	..	889·59	85	85	315	163	152	43	33	76	87	62	5	106	96
15	Khangarguda P, S	..	891·13	78	78	359	179	180	10	12	168	167	44	...	111	110
16	Kumuli P, M, H, S, Po, R	..	1,628·60	369	454	1,900	956	944	2	3	291	300	385	208	537	385
17	Semala P	..	1,196·17	152	172	823	388	435	79	94	192	226	72	1	244	221
18	Ratali P	..	1,789·25	287	287	1,201	619	582	26	67	385	373	168	18	406	350
19	Barigan P	..	878·91	177	188	853	419	434	63	63	208	206	120	19	263	200
20	Jarabandha P, S	..	691·88	98	98	444	210	234	31	26	170	194	65	8	140	141
21	Janiguda P	..	575·89	85	85	421	205	216	5	4	196	209	9	...	129	123
22	Rengalguda P, R	..	1,371·04	128	129	643	317	326	34	66	223	229	36	..	191	184
23	Kamata P, M, R	..	1,117·57	402	402	1,773	883	890	241	270	170	216	337	83	583	472
24	Narigan P, Po, R	..	978·04	117	117	807	395	412	6	8	90	98	164	18	230	111
25	Gumura P, R	..	663·62	128	128	706	354	352	95	90	124	127	126	28	222	177
26	Kenduguda P, R	..	444·44	57	57	303	143	160	5	5	138	155	26	...	90	98
27	Barsirisi R	..	302·53	32	32	164	77	87	2	3	43	46	22	..	50	11
28	Bagbeda P	..	866·42	166	166	510	246	264	19	18	64	135	41	..	164	152
29	Pradhaniput	..	225·47	85	85	339	161	178	27	34	64	76	28	1	108	60
30	Rajaput	..	221·79	11	11	65	31	34	15	13	10	10	3	..	19	15

contd.

Sl. No.	Workers																			
	I As Cultivator		II As Agricultural Labourer		III In Mining, Quarrying, etc.		IV At Household Industry		V In Manufacturing other than Household Industry		VI In Construction		VII In Trade and Commerce		VIII In Transport, Storage and Communications		IX In Other Services		X Non-workers	
	M	F	M	F	M	F	M	F	M	F	M	F	M	F	M	F	M	F	M	F
1	17	18	19	20	21	22	23	24	25	26	27	28	29	30	31	32	33	34	35	36
	6,800	**3,977**	**2,689**	**1,142**	**293**	**38**	**573**	**465**	**39**	**76**	..	..	**98**	**109**	**5**	..	**2,637**	**3,415**	**7,070**	**11,160**
1	223	135	28	3	7	..	2	..	..	..	..	..	1	..	..	..	41	46	185	329
2	132	86	26	6	3	..	3	..	..	13	..	..	..	..	..	..	37	20	123	207
3	170	147	14	14	..	..	6	1	..	..	..	..	..	..	2	..	33	44	127	194
4	70	27	18	..	16	..	..	..	..	..	..	..	..	10	..	..	43	96	79	110
5	51	27	33	3	2	..	4	..	..	..	..	..	2	2	..	..	21	54	69	92
6	81	15	50	1	8	..	1	5	..	..	..	..	3	..	..	..	26	20	76	209
7	36	18	..	..	2	..	1	..	..	..	..	..	1	1	..	..	13	22	32	44
8	32	20	..	..	..	..	6	1	..	..	..	..	..	..	..	..	12	17	19	27
9	53	25	..	..	..	..	5	2	..	..	..	..	..	..	..	..	17	16	40	49
10	39	3	38	..	7	..	2	6	..	..	..	..	1	..	..	..	31	44	56	131
11	103	82	23	..	..	..	4	9	2	8	..	..	..	..	..	..	59	85	110	131
12	43	17	5	...	5	4	..	..	..	..	..	..	..	5	..	..	26	22	43	73
13	64	37	47	..	8	..	..	..	..	..	..	..	2	2	..	..	40	69	94	179
14	51	52	50	44	..	..	..	..	..	..	..	..	..	..	..	..	5	..	57	56
15	75	65	31	41	..	..	..	..	..	..	..	..	..	..	..	..	5	4	68	70
16	210	64	215	216	1	..	22	18	..	1	..	..	12	7	..	..	77	79	419	559
17	99	69	119	128	8	2	2	..	..	..	..	..	..	..	..	..	16	22	144	214
18	139	100	143	143	22	..	35	31	..	1	..	..	4	..	..	..	63	75	213	232
19	108	30	103	17	21	..	7	16	1	1	..	..	1	7	..	..	22	129	156	234
20	50	97	51	..	4	..	5	11	..	..	..	..	...	..	..	..	30	33	70	93
21	72	76	23	13	1	..	...	2	..	..	..	..	..	..	..	..	33	32	76	93
22	162	151	7	4	4	..	2	6	..	..	..	..	..	..	..	..	16	23	126	142
23	135	64	112	7	28	11	168	166	4	13	..	..	27	15	..	..	109	196	300	418
24	113	32	88	41	2	..	9	..	2	..	..	..	3	7	..	..	13	31	165	301
25	55	34	65	..	17	..	1	3	9	15	..	..	14	6	..	..	61	119	132	175
26	63	69	10	..	..	..	1	1	..	..	..	..	..	..	..	..	16	28	53	62
27	20	2	16	..	..	..	..	..	1	1	..	..	..	..	..	..	13	8	27	76
28	80	57	32	..	3	..	3	2	..	5	..	..	..	..	..	..	46	88	82	112
29	30	4	27	..	4	..	7	1	2	..	..	..	2	9	..	..	36	46	53	118
30	12	..	1	..	1	..	3	6	..	..	..	..	1	1	..	..	1	8	12	19

Sl. No.	District/Subdivision/Taluk/ Police Station/Village/Town	Area in Sq. miles/ acres	Occupied residential houses		Total No. of persons enumerated			Scheduled Castes		Scheduled Tribes		Literate and educated persons		Total Workers (I—IX)	
			No. of Houses	No. of House-holds	P	M	F	M	F	M	F	M	F	M	F
1	2	3	4	5	6	7	8	9	10	11	12	13	14	15	16
31	Paraiguda ..	990·22	19	19	46	24	22	..	..	24	22	..	...	23	20
32	Masipadar ..	1,936·46	65	65	237	133	104	25	24	26	35	13	3	118	83
33	Champapadar P ..	1,406·84	67	67	265	141	124	23	13	13	10	16	..	97	86
34	Dandabar ..	2,869·30	85	85	299	148	151	5	5	56	107	1	..	115	111
35	Patiasil ..	1,785·40	23	23	85	44	41	1	2	42	36	..	..	35	32
36	Damaturunji ..	543·82	20	20	82	37	45	2	4	35	41	..	..	26	23
37	Chandabeda ..	743·43	27	27	126	60	66	3	4	7	9	..	..	42	36
38	Maliguda ..	966·72	40	40	173	79	94	5	8	47	48	..	..	59	54
39	Lathikatar ..	892·32	27	27	127	61	66	5	5	30	38	..	..	42	34
40	Bhalumahul ..	524·13	11	11	50	24	26	7	9	16	15	..	..	16	17
41	Lakarisil ..	546·47	13	13	66	35	31	..	..	4	4	..	...	21	12
42	Horidaguda ..	507·21	15	15	54	29	25	4	3	25	22	..	...	24	17
43	Janiguda P ..	2,184·23	92	95	583	290	293	70	63	124	184	59	3	177	66
44	Rampinipadar P ..	1,239·38	45	45	199	98	101	..	..	97	99	1	2	56	45
45	Kosanguda ..	179·05	40	40	186	92	94	28	24	60	66	..	...	54	48
46	Ramapatroput R ..	659·50	117	117	540	253	287	40	42	137	197	27	2	171	43
47	Sanasirishi R ..	467·34	40	40	165	87	78	14	14	12	8	10	1	55	4
48	Charamula P, R ..	1,098·63	173	176	643	309	334	129	124	47	64	79	22	214	227
49	Podapador P, R ..	1,505·41	387	387	1 509	772	737	170	150	312	375	201	44	534	83
50	Khuntiapalla P ..	326·71	74	74	313	145	168	11	11	95	118	26	2	95	81
51	Bhairavasingpur P, M, D, Po, R ..	1,783·12	345	345	1,427	725	702	75	73	214	298	269	88	427	286
52	Semalaguda P, S ..	1,181·13	334	335	1,523	759	764	159	152	222	317	154	10	455	289
53	Nuagan P ..	1,209·70	146	166	749	386	363	107	102	132	166	75	6	248	12
54	Sanmajhiguda P, S, R ..	1,379·78	160	160	763	373	390	51	50	94	150	127	...	254	181
55	Dhutiguda P ..	961·16	99	99	448	219	229	32	26	185	200	11	...	158	80
56	Keraput P, R ..	1,013·39	121	121	620	318	302	108	94	142	154	18	1	198	173
57	Benasur P ..	3,141·83	282	284	1,248	635	613	78	68	387	449	137	23	421	273
58	Gujuniguda P ..	956·76	77	77	370	183	187	56	60	37	37	23	2	113	78
59	Mundaguda P, R ..	952·04	204	204	877	443	434	194	200	129	159	100	7	286	250
60	Santoshpur P, S, R ..	844·54	181	181	802	390	412	65	74	87	88	123	60	260	200

contd.

Sl. No.	Workers																			
	I As Cultivator		II As Agricultural Labourer		III In Mining, Quarrying, etc.		IV At Household Industry		V In Manufacturing other than Household Industry		VI In Construction		VII In Trade and Commerce		VIII In Transport, Storage and Communications		IX In Other Services		X Non-workers	
	M	F	M	F	M	F	M	F	M	F	M	F	M	F	M	F	M	F	M	F
1	17	18	19	20	21	22	23	24	25	26	27	28	29	30	31	32	33	34	35	36
31	19	16	..	..	..	..	..	..	..	..	..	..	..	..	..	..	4	4	1	2
32	109	74	..	..	..	..	1	1	..	..	..	..	..	..	...	..	8	8	15	21
33	69	66	..	..	..	..	..	..	..	..	..	..	..	..	...	..	28	20	44	38
34	74	65	40	45	..	..	..	..	1	1	..	..	..	..	...	..	..	..	33	40
35	10	10	23	21	..	..	1	1	..	..	..	..	..	..	...	..	1	..	9	9
36	9	5	..	..	..	..	..	..	..	..	..	...	..	..	...	..	17	18	11	22
37	16	3	..	..	..	..	1	1	..	..	..	..	..	...	..	..	25	32	18	30
38	23	7	..	...	..	..	3	3	..	..	..	..	..	..	...	..	33	44	20	40
39	16	2	..	..	..	..	..	..	..	..	..	..	..	..	...	..	26	32	19	32
40	8	..	8	16	..	1	..	..	..	..	..	..	..	...	...	..	..	..	8	9
41	9	4	2	1	..	..	..	..	..	..	..	..	5	4	..	..	5	3	14	19
42	12	8	12	9	..	..	..	..	..	..	..	..	..	..	..	..	..	..	5	8
43	107	14	19	28	5	..	24	5	..	..	..	..	1	2	..	..	21	17	113	227
44	23	21	..	..	..	..	..	..	..	..	..	..	..	..	..	..	33	24	42	56
45	29	29	19	19	..	..	..	..	..	..	..	..	..	..	..	..	6	...	38	46
46	81	16	76	27	..	..	10	..	1	..	..	..	..	..	..	..	3	..	82	244
47	20	..	26	..	...	..	..	..	2	..	..	..	..	..	..	..	7	4	32	74
48	49	57	49	..	9	2	7	7	1	3	..	..	..	..	..	..	99	158	95	107
49	291	17	145	3	..	..	8	16	..	..	..	..	2	..	..	..	88	47	238	654
50	47	43	13	8	..	..	..	..	..	..	..	..	..	..	...	..	35	30	50	87
51	92	54	144	2	4	..	8	2	..	..	..	..	2	4	1	..	176	224	298	416
52	226	100	71	9	13	..	12	22	..	..	..	..	..	..	..	..	133	158	304	475
53	183	..	27	..	..	..	2	..	..	..	..	..	..	..	..	..	36	12	138	351
54	170	86	71	43	..	..	..	3	..	..	..	..	..	..	..	..	13	49	119	209
55	98	35	25	4	..	..	..	..	..	..	..	..	..	..	..	..	35	41	61	149
56	124	75	40	65	13	..	..	..	4	3	..	..	..	..	..	..	17	30	120	129
57	213	115	121	7	9	..	21	8	1	..	..	..	1	..	..	..	55	143	214	340
58	54	18	37	..	3	3	..	..	..	..	..	..	2	..	..	..	17	57	70	109
59	154	127	47	44	..	..	30	3	1	..	..	..	..	..	..	..	54	76	157	184
60	149	145	33	..	12	..	13	3	..	..	..	..	6	1	..	..	47	51	130	212

Sl. No.	District/Subdivision/Taluk/ Police Station/Village/Town		Area in Sq. miles/ acres	Occupied residential houses		Total No. of persons enumerated			Scheduled Castes		Scheduled Tribes		Literate and educated persons		Total Workers (I—IX)	
				No. of Houses	No. of House-holds	P	M	F	M	F	M	F	M	F	M	F
1	2		3	4	5	6	7	8	9	10	11	12	13	14	15	16
61	Jodaput R	..	401·04	51	51	213	106	107	59	52	46	54	21	..	76	61
62	Ranaspur R	..	417·94	131	131	540	269	271	162	164	91	96	44	5	178	149
63	Ramguda P	..	658·25	38	38	151	73	78	..	..	69	72	2	..	47	9
64	MerdamalP, R	..	992·44	92	92	410	210	200	106	93	87	92	43	7	126	31
65	Benagan M	..	699·39	220	220	1,043	505	538	104	120	258	314	105	12	327	211
66	Lathiguda R	..	326·06	48	48	223	106	117	11	12	86	98	10	..	76	11
67	Piteiguda R	..	365·14	54	54	223	121	102	..	..	118	102	23	..	89	47
68	Chandalguda R	..	1,686·09	137	137	566	281	285	69	59	65	122	64	3	197	183
69	Tenkar P, S	..	1,376·74	430	485	1,803	956	847	172	154	316	352	91	...	665	407
70	Kenduguda	..	447·45	55	55	263	131	132	13	12	105	108	6	...	87	74
71	Pujhariput P	..	469·06	53	53	223	107	116	10	10	29	35	26	5	68	68
72	Kanhuguda	..	472·78	61	62	294	153	141	18	16	134	124	7	..	105	87
73	Singibandha	..	699·54	70	70	339	167	172	27	29	113	115	12	..	120	106
74	Sandhaguda	..	189·04	20	20	103	51	52	6	10	45	42	3	..	30	30
75	Tingiriput R	..	237·56	14	14	69	36	33	..	..	36	33	..	..	22	18
76	Dangorkarachi S, R	..	735·71	96	98	460	233	227	45	44	171	146	30	..	167	158
77	Bariput R	..	526·30	71	71	319	159	160	18	22	107	99	10	..	110	97
78	Biriphulguma R	..	400·26	47	47	224	118	106	..	..	99	92	27	..	71	56
79	Ranigada Po, R	..	497·30	78	83	328	158	170	50	51	76	94	40	2	106	86
80	Malikarichi R	..	2,805·56	134	134	589	289	300	84	78	205	222	6	..	196	193

concld.

Sl. No.	Workers																			
	I As Cultivator		II As Agricultural Labourer		III In Mining, Quarrying, etc.		IV At Household Industry		V In Manufacturing other than Household Industry		VI In Construction		VII In Trade and Commerce		VIII In Transport, Storage and Communications		IX In Other Services		X Non-workers	
	M	F	M	F	M	F	M	F	M	F	M	F	M	F	M	F	M	F	M	F
1	17	18	19	20	21	22	23	24	25	26	27	28	29	30	31	32	33	34	35	36
61	20	11	5	..	..	..	22	18	..	..	..	..	..	15	..	..	29	17	30	46
62	43	25	9	5	..	2	55	43	..	..	..	..	5	11	..	..	66	63	91	122
63	25	..	22	9	..	..	..	..	..	..		..	..	..	..	..	..	..	26	69
64	89	6	31	25	6	..	..	..	..	..	..	..	..	..	..	..	..	..	84	169
65	218	134	29	36	9	..	21	9	..	2	..	..	..	..	..	..	50	30	178	327
66	50	5	23	6	2	..	..	..	..	..	..	..	..	..	..	..	1	..	30	106
67	38	4	1	4	..	..	..	..	..	..	..	..	..	..	..	..	50	39	32	55
68	117	97	..	..	3	3	..	..	..	..	..	..	..	..	..	..	77	83	84	102
69	483	310	86	21	7	4	24	3	..	..	..	..	..	..	..	..	65	69	291	440
70	62	56	10	2	6	6	5	5	..	..	..	..	..	..	..	..	4	5	44	58
71	47	49	..	..	..	..	5	1	..	..	..	..	..	..	..	..	16	18	39	48
72	74	62	15	..	..	..	..	..	..	..	..	..	..	..	..	..	16	25	48	54
73	93	88	12	..	3	..	..	..	..	1	..	..	..	..	..	..	12	17	47	66
74	14	17	4	2	3	..	..	..	..	..	..	..	..	..	..	..	9	11	21	22
75	..	7	13	..	..	..	..	..	..	..	..	..	..	..	..	..	9	11	14	15
76	107	101	..	..	..	..	..	..	..	..	..	..	..	..	..	..	60	57	66	69
77	73	61	..	..	..	..	..	..	7	8	..	..	..	..	..	..	30	28	49	63
78	39	24	2	..	..	..	..	..	..	..	..	..	..	..	..	..	30	32	47	50
79	39	30	..	..	2	..	1	..	..	..	..	..	..	..	2	..	62	56	52	84
80	114	73	4	..	10	..	..	24	..	..	..	..	..	..	..	..	68	96	93	107

LIST OF UNINHABITED VILLAGES—BHAIRAVASINGPUR PS

Sl. No.	Names of Villages
81	Bahanapotiguda
82	Latiguda
83	Kodariguda
84	Betorobadi
85	Atalaguda
86	Gumma


MAP
OF
UMARKOT P.S.
DISTRICT KORAPUT
Scale in Miles
2 1 0 2 4
N
ANDHRA PRADESH
ORISSA
To Rajpur
From Raipur
Hatigan RF
Beheda RF
Poduguda RF
Pipuda Dongar
2868
Hiraput 3050
2145
2058
2600
Tel R
Behera
Murtama
Bamini
Chikalpadar
Pujariparanda
UMARKOT
Badabasini
Kodabhata
Paradia
Gobari
Purla
Kanakata
Majhia
Khatiguda
Kutuguda
Badakumari
Tilandi
Khanda
Hiraput
Jamaranda
Dandesara
Gatiguda
Umarga
Jodaguda
Bakada
Budrapara
Ingra
Kharaka
Kopena
Sukrigam
Taragan
Kesarabeda
Malgan
Limaguda
Kurushi
Pujariguda
Burja
Sumbeda
Anchala
Haladi
Putanara
Binayapur
Timanpur
Budrapara
Gona
Mundibera
Bharsundi
Chhatabera
Kuliapadar
Sonpur
Kundrapani
Kusumpur
Naktisimara
Maripara
Deobharand
Khadanga
Sarangiguda
Taraidihi
Keradihi
Hirri
Tarangpur
Kaudola
Dhodrapara
Simla
Korgihi
Tumara
Parchipada
Pakanaguda
Borgaon
Tarapada
Kibekonga
Jorjonga
Odandi
Kacharapada
Turadihi
Daspur
Bebai
Biripur
Jalanggara
Udaypur
Hatibena
Raighar
Karanpadar
Ganjapada
Khutgan
Nuapada
Mahanda
Deogan
Birsadihi
Pandripakhana
Iamdara
Tarigan
Dumemmunda
Gurusinga
Sarguli
Kacharpara
Sankarada
Silati
Benora
Baragan
Meura
Iclagan
Dharli
Jamuguda
Mahuli
Korama
Hatbharand
Dhanara
Marigan
Jharladihi
Rajpur
Khuruk
Kondachuan
Hatigan
Anchala
Haladi
Putanara
Binayapur
Timanpur
Budrapara
Gona
Mundibera
Bharsundi
Chhatabera
Kuliapadar
Sonpur
Kundrapani
Kusumpur
Naktisimara
Maripara
Deobharand
Khadanga
Sarangiguda
Taraidihi
Keradihi
Hirri
Tarangpur
Kaudola
Dhodrapara
Simla
Korgihi
Tumara
Parchipada
Pakanaguda
Borgaon
Tarapada
Kibekonga
Jorjonga
Odandi
Kacharapada
Turadihi
Daspur
Bebai
Biripur
Jalanggara
Udaypur
Hatibena
Raighar
Karanpadar
Ganjapada
Khutgan
Nuapada
Mahanda
Deogan
Birsadihi
Pandripakhana
Iamdara
Tarigan
Dumemmunda
Gurusinga
Sarguli
Kacharpara
Sankarada
Silati
Benora
Baragan
Meura
Iclagan
Dharli
Jamuguda
Mahuli
Korama
Kutuguda
Badakumari
Tilandi
Khanda
Hiraput
Jamaranda
Dandesara
Gatiguda
Umarga
Jodaguda
Bakada
Budrapara
Ingra
Kharaka
Kopena
Sukrigam
Taragan
Kesarabeda
Malgan
Limaguda
Kurushi
Pujariguda
Burja
Sumbeda
Anchala
Kodabhata
Paradia
Gobari
Purla
Kanakata
Majhia
Khatiguda
To Jeypore
To Nowrangapur
REFERENCE
P. S. Boundary
Village ,,
P. S. Hqrs.
Rivers
Roads
Hills
Drawn in the Office of the Superintendent of Census Operations, Orissa 1962

VILLAGE DIRECTORY

OF

UMARKOT POLICE STATION

IN

NOWRANGAPUR SUBDIVISION

Sl. No.	District/Subdivision/Taluk/ Police Station/Village/Town	Area in Sq. miles/ acres	Occupied residential houses		Total No. of persons enumerated			Scheduled Castes		Scheduled Tribes		Literate and educated persons		Total Workers (I—IX)	
			No. of Houses	No. of House-holds	P	M	F	M	F	M	F	M	F	M	F
1	2	3	4	5	6	7	8	9	10	11	12	13	14	15	16
A	**Umarkot Taluk (Rural)** ..	**1,294·00**	**35,335**	**35,646**	**181,707**	**92,177**	**89,529**	**11,445**	**11,658**	**54,221**	**53,627**	**11,101**	**1,597**	**58,841**	**40,644**
B	**Umarkot PS** ..	**652·00**	**15,594**	**15,751**	**83,776**	**42,915**	**40,861**	**5,664**	**5,997**	**27,584**	**27,557**	**5,252**	**1,055**	**26,589**	**19,360**
	VILLAGES														
1	Dubia ..	417·16	22	22	115	48	67	...	..	36	55	4	..	40	34
2	Purla P, R ..	2,904·88	130	130	681	339	342	72	103	113	147	82	20	102	113
3	Nirundi P ..	710·73	85	85	432	217	215	13	17	135	173	40	1	135	115
4	Kanakata ..	1,355·16	92	92	534	266	268	34	37	188	200	1	..	187	174
5	Tentuligan ..	1,054·47	40	40	225	104	121	25	43	29	52	1	..	80	84
6	Samarathaguda ..	382·63	4	4	16	8	8	..	..	8	8	..	..	6	7
7	Parasala ..	1,918·11	118	118	706	348	358	38	47	273	276	6	..	219	151
8	Chotaguda ..	961·58	35	35	223	120	103	3	4	74	82	..	..	80	65
9	Gobari ..	1,779·00	76	76	368	177	191	64	117	38	39	57	18	51	30
10	Kodabhata P ..	1,318·79	138	138	772	399	373	80	133	138	123	48	22	189	85
11	Pakhanaguda ..	417·98	8	8	29	12	17	..	..	12	17	..	..	9	..
12	Majhia R ..	1,743·97	106	106	615	316	299	32	53	137	133	1	..	199	102
13	Mahuli ..	1,174·62	73	73	365	190	175	16	15	45	39	50	15	74	48
14	Kutuguda P, R ..	1,952·01	177	177	875	463	412	171	210	162	165	62	7	297	115
15	Nuaguda R ..	846·63	58	58	398	213	185	85	113	31	27	81	26	104	3
16	Bhimaguda R ..	753·41	114	114	595	316	279	77	94	150	140	23	..	230	196
17	Karamari P ..	360·39	72	72	352	178	174	17	17	143	145	8	..	113	78
18	Bidiriguda ..	416·14	45	45	259	129	130	1	..	123	127	3	1	96	92
19	Gulibedana ..	489·72	17	17	87	46	41	9	5	33	33	1	..	30	28
20	Badabharandi ..	727·69	93	93	494	246	248	31	32	156	178	58	5	163	123
21	Pujhariguda ..	1,034·14	67	67	322	182	140	99	73	82	64	24	14	46	40
22	Dhodra Po, R ..	893·89	63	63	364	194	170	48	62	85	79	28	4	136	113
23	Sanabharandi P ..	1,351·83	138	138	731	362	369	108	151	162	187	14	..	273	231
24	Nirapadara ..	296·55	4	4	14	6	8	..	..	6	8	..	..	6	5
25	Chhanchanbeda ..	786·33	67	67	362	190	172	13	5	170	160	2	..	106	96

contd.

Sl. No.	Workers																		Non-workers	
	I As Cultivator		II As Agricultural Labourer		III In Mining, Quarrying, etc.		IV At Household Industry		V In Manufacturing other than Household Industry		VI In Construction		VII In Trade and Commerce		VIII In Transport, Storage and Communications		IX In Other Services		X	
	M	F	M	F	M	F	M	F	M	F	M	F	M	F	M	F	M	F	M	F
1	17	18	19	20	21	22	23	24	25	26	27	28	29	30	31	32	33	34	35	36
A	42,923	29,096	8,040	7,043	498	142	2,268	1,973	66	72	107	1	843	356	163	..	4,433	1,961	33,336	48,885
B	19,605	14,354	3,238	3,232	150	52	1,019	730	55	6	84	..	157	57	144	..	2,137	929	16,326	21,501
1	36	19	4	15	—	..	..	..	..	..	..	..	..	..	..	..	..	..	8	33
2	82	98	11	11	..	..	4	4	..	..	..	..	..	..	..	..	5	..	237	229
3	91	38	40	74	4	2	..	..	..	..	..	..	..	..	..	..	..	1	82	100
4	143	134	40	36	..	..	4	4	..	..	..	..	..	..	—	..	..	—	79	94
5	67	66	13	18	..	..	..	..	..	..	..	..	..	..	..	..	..	—	24	37
6	6	7	..	..	..	..	..	..	..	..	..	..	..	..	..	..	..	..	2	1
7	154	110	53	34	4	4	8	3	..	..	..	..	..	..	..	..	..	..	129	207
8	74	60	..	..	..	..	..	..	..	..	..	..	..	..	..	..	6	5	40	38
9	37	24	10	6	..	..	..	..	..	..	..	..	..	..	..	..	4	..	126	161
10	110	54	68	31	..	..	6	..	..	..	..	..	..	..	..	..	5	..	210	288
11	9	—	..	—	..	..	..	..	..	..	..	..	..	..	..	..	..	..	3	17
12	167	82	31	20	..	..	1	..	..	..	..	..	..	..	..	..	..	..	117	197
13	69	38	2	2	..	2	..	6	..	..	..	..	..	..	..	..	3	..	116	127
14	273	93	7	..	5	1	7	11	..	..	..	..	4	10	..	..	1	..	166	297
15	26	3	70	..	..	..	3	..	..	..	..	..	..	..	..	..	5	..	109	182
16	210	167	17	27	2	..	..	..	..	..	..	..	..	2	..	..	1	..	86	83
17	89	61	16	14	..	..	7	3	..	..	..	..	..	..	..	..	1	..	65	96
18	81	81	13	11	..	..	..	..	..	..	..	..	..	..	1	..	1	..	33	38
19	26	26	..	..	..	..	2	1	..	..	..	..	2	1	..	..	..	..	16	13
20	125	80	5	3	3	..	4	..	..	..	1	..	1	2	..	..	24	38	83	125
21	46	40	..	..	..	..	..	..	..	..	..	..	..	..	—	..	..	..	136	100
22	96	86	31	20	..	..	6	7	..	..	..	..	..	..	..	..	3	..	58	57
23	214	182	35	27	1	..	16	10	..	..	..	..	..	12	..	..	7	..	89	138
24	6	5	..	..	..	..	..	..	..	..	..	..	..	..	..	..	..	..	..	19
25	94	83	8	13	4	..	..	..	..	..	..	..	..	..	..	..	..	..	84	84
																				168
																			24	25

Sl. No.	District/Subdivision/Taluk/ Police Station/Village/Town	Area in Sq. miles/ acres	Occupied residential houses		Total No. of persons enumerated			Scheduled Castes		Scheduled Tribes		Literate and educated persons		Total Wo... (I—IX)	
			No. of Houses	No. of House-holds	P	M	F	M	F	M	F	M	F	M	F
1	2	3	4	5	6	7	8	9	10	11	12	13	14	15	16
26	Dhanigariguda P ..	628·05	17	17	87	49	38	..	..	42	35	..	..	29	25
27	Sankumari ..	1,195·58	33	33	184	93	91	..	..	90	88	..	..	54	46
28	Kochiriamba ..	399·46	16	16	59	28	31	..	..	..	..	10	..	21	17
29	Gatiguda ..	420·68	30	30	150	83	67	..	..	38	29	5	..	57	48
30	Semla P ..	1,102·24	112	112	609	321	288	48	53	167	175	16	..	217	182
31	Patuguda ..	227·79	16	16	81	42	39	23	19	..	..	..	..	18	19
32	Umarkot P, M, S, Po, Hos, R ..	947·93	542	542	2,533	1,376	1,157	201	280	89	116	665	167	771	75
33	Gulibeda M, S, R ..	276·87	146	146	629	366	263	..	..	..	..	257	135	263	53
34	Adhikariguda P, R ..	690·50	69	69	150	141	109	58	54	14	15	52	3	113	64
35	Mendabeda P ..	214·14	26	26	163	78	85	3	2	60	65	4	..	41	31
36	Sanabasini ..	721.00	57	57	301	159	142	22	19	132	120	7	..	97	91
37	Badakumari P, S ..	2,476·03	204	204	998	546	452	368	302	116	103	264	108	285	2
38	Pujariguda ..	1,385·60	74	74	373	193	180	54	75	92	80	53	10	123	101
39	Dhobadora ..	558·54	29	29	152	82	70	..	..	71	62	17	..	49	43
40	Nakguda ..	1,333·56	113	113	664	330	334	131	142	171	180	103	27	184	160
41	Sunabeda ..	2.160·94	199	199	955	498	457	100	108	314	319	99	34	280	199
42	Janiguda ..	260·05	5	5	34	19	15	..	..	19	15	3	..	12	8
43	Anchala ..	2,282·57	158	158	874	437	437	27	31	269	319	73	20	240	46
44	Ekamba ..	836·65	83	83	418	215	203	47	41	153	147	3	..	127	..
45	Tamara ..	899·50	76	79	407	205	202	3	2	154	184	..	..	130	124
46	Telandigan ..	1,040·27	23	24	102	46	56	..	..	43	52	5	..	30	35
47	Goramba P ..	721·00	66	66	407	206	201	35	41	97	112	8	1	128	86
48	Bikia P ..	1,290·47	117	117	539	270	269	19	21	169	199	4	1	174	164
49	Kurushi ..	3,006·23	48	48	296	154	142	11	4	143	138	..	..	96	89
50	Sirliguda P ..	1,812·20	199	199	896	466	430	48	65	282	292	2	..	295	264
51	Padiaguda R ..	810·13	76	76	425	217	208	3	..	107	135	..	..	139	135
52	Murtama P, R ..	2,321·11	241	241	1,093	567	526	239	207	248	285	93	5	271	247
53	Chikalpadar P, R ..	919·89	93	93	472	241	231	19	17	139	146	3	..	166	147
54	Durgaguda R ..	2,404·83	102	102	535	284	251	107	109	69	66	86	36	103	83
55	Jamdara ..	1,430·15	29	29	146	78	68	..	..	78	68	..	.	54	43

contd.

Sl. No.	Workers																			
	I As Cultivator		II As Agricultural Labourer		III In Mining, Quarrying, etc.		IV At Household Industry		V In Manufacturing other than Household Industry		VI In Construction		VII In Trade and Commerce		VIII In Transport, Storage and Communications		IX In Other Services		X Non-workers	
	M	F	M	F	M	F	M	F	M	F	M	F	M	F	M	F	M	F	M	F
1	17	18	19	20	21	22	23	24	25	26	27	28	29	30	31	32	33	34	35	36
26	27	21	2	2	..	..	..	..	..	..	..	..	..	..	..	..	..	2	20	13
27	45	41	3	4	3	..	...	...	..	..	..	..	..	...	..	..	3	1	39	45
28	11	11	9	6	1	..	..	..	..	..	..	..	..	..	..	..	..	..	7	14
29	19	18	38	28	..	2	..	...	..	..	..	..	..	..	..	..	..	..	26	19
30	195	168	1	1	..	..	10	3	..	..	..	..	..	..	..	..	11	10	104	106
31	18	19	..	..	..	..	..	..	..	..	..	..	..	..	..	..	..	..	24	20
32	174	9	16	3	9	..	64	4	..	..	49	..	105	6	15	..	339	53	605	1,082
33	21	16	27	32	..	..	..	..	..	..	7	..	7	..	59	..	142	5	103	210
34	47	46	19	17	..	..	...	...	—	—	—	..	..	..	4	..	43	1	28	45
35	35	28	..	..	..	..	..	—	..	..	..	..	1	2	1	..	4	1	37	54
36	85	77	7	3	..	2	..	..	..	..	..	..	..	..	..	..	5	9	62	51
37	251	..	..	..	2	..	5	..	..	..	4	..	4	..	1	..	18	2	261	450
38	106	85	5	7	3	..	..	..	..	..	..	..	..	3	..	..	9	6	70	79
39	41	36	8	7	..	..	..	..	..	..	..	..	..	..	..	..	..	..	33	27
40	123	115	30	23	..	..	..	1	..	..	..	..	..	..	..	..	31	21	146	174
41	193	188	37	..	..	..	5	3	..	..	..	..	1	..	..	..	44	8	218	258
42	11	8	1	..	..	..	..	..	..	..	..	..	..	..	..	..	..	..	7	7
43	173	37	12	..	..	..	31	..	..	..	1	..	..	..	..	..	23	9	197	391
44	103	..	10	..	..	..	3	..	..	..	..	..	..	..	..	..	11	..	88	203
45	114	112	16	12	..	..	..	..	...	..	..	..	..	..	..	..	..	..	75	78
46	26	25	4	5	..	..	..	..	..	..	..	..	..	..	..	..	..	5	16	21
47	100	83	3	1	..	..	16	1	..	..	..	..	..	..	..	..	9	1	78	115
48	153	149	4	..	..	..	3	2	5	4	..	..	..	..	..	..	9	9	96	105
49	81	76	11	10	..	..	4	3	..	..	..	..	..	..	..	..	..	..	58	53
50	255	224	..	..	..	..	11	15	..	..	..	..	..	..	..	..	29	25	171	166
51	134	130	..	..	..	..	..	..	..	..	..	..	..	..	..	..	5	5	78	73
52	200	136	23	81	6	1	14	14	..	..	..	..	..	1	..	..	28	14	296	279
53	142	119	21	26	..	..	3	2	..	..	..	..	..	..	..	..	..	..	75	84
54	60	52	37	28	1	..	2	2	..	..	..	..	..	..	..	..	3	1	181	168
55	38	..	16	43	..	..	..	..	..	..	..	..	..	..	..	..	...	..	24	25

Sl. No.	District/Subdivision/Taluk/ Police Station/Village/Town	Area in Sq. miles/ acres	Occupied residential houses		Total No. of persons enumerated			Scheduled Castes		Scheduled Tribes		Literate and educated persons		Total Workers (I—IX)	
			No. of Houses	No. of House-holds	P	M	F	M	F	M	F	M	F	M	F
1	2	3	4	5	6	7	8	9	10	11	12	13	14	15	16
56	Tarigam ..	1,040·22	57	57	267	146	121	9	7	76	76	3	..	83	56
57	Sarguli R ..	1,544·63	113	113	633	319	314	37	32	95	98	158	30	111	85
58	Behera P, Po, R ..	3,666·60	100	100	566	278	288	43	42	235	246	66	..	169	177
59	Limaguda R ..	3,348·33	34	34	204	116	88	4	1	98	83	1	..	82	63
60	Taragan P ..	2,429·85	85	85	480	240	240	25	25	148	145	9	2	136	129
61	Andriguda ..	635·53	45	45	240	122	118	23	13	44	81	1	..	61	49
62	Kesarabeda ..	792·54	59	59	317	163	154	8	4	153	150	18	3	94	77
63	Ingra ..	1,472·96	12	12	49	27	22	..	..	18	15	..	...	21	14
64	Kopena ..	2,045·55	35	35	195	99	96	12	11	61	58	3	...	60	52
65	Mundapadar ..	73·15	20	20	121	63	58	1	2	49	46	...	...	33	29
66	Amlabhata ..	793·32	21	21	107	50	57	2	3	7	5	—	...	39	34
67	Gotiguda ..	1,100·47	58	58	342	166	176	..	..	164	176	..	...	99	114
68	Duglanhandi ..	591·80	30	30	147	79	68	..	..	74	64	1	...	61	48
69	Pandrabundha ..	286·59	9	9	61	30	31	3	3	21	19	..	..	14	11
70	Bakada P ..	1,657·04	81	81	455	236	219	52	52	98	104	65	..	156	149
71	Umargam ..	2,421·35	62	62	385	197	188	16	15	172	165	18	..	130	119
72	Kharoka, P, R ..	2,704·76	220	220	1,000	504	496	75	73	355	374	56	9	345	309
73	Taraguda ..	1,747·95	11	11	73	42	31	..	..	35	25	..	..	23	15
74	Jodaguda ..	867·73	42	42	178	85	93	..	..	25	25	47	..	70	73
75	Sukrigam P ..	1,577·03	50	50	298	164	134	22	15	123	108	..	..	94	68
76	Batibeda P ..	432·71	78	78	465	227	238	23	32	103	110	37	8	160	139
77	Bamini P, Po ..	1,498·35	234	234	1,195	661	534	94	84	394	364	148	9	471	225
78	Hirapur P ..	2,227·84	87	87	445	218	227	5	8	125	130	41	2	138	67
79	Saraguda ..	977·84	48	49	288	159	129	8	6	147	118	4	..	104	58
80	Jamaranda P ..	1,688·16	155	155	748	386	362	238	243	51	29	137	69	216	56
81	Birisadhi ..	460·25	45	45	250	129	121	24	21	90	83	4	..	75	..
82	Baiparibhata ..	166·23	33	33	213	110	103	6	5	84	85	5	..	69	55
83	Guchaguda ..	242·58	17	17	95	44	51	..	..	30	39	1	..	31	28
84	Darpaguda ..	291·68	24	24	132	69	63	3	1	47	46	..	..	50	31
85	Dongiriguda, R ..	1,086·12	31	31	157	90	67	48	34	29	25	..	..	67	43

contd.

Sl. No.	Workers																			
	I As Cultivator		II As Agricultural Labourer		III In Mining, Quarrying, etc.		IV At Household Industry		V In Manufacturing other than Household Industry		VI In Construction		VII In Trade and Commerce		VIII In Transport, Storage and Communications		IX In Other Services		X Non-workers	
	M	F	M	F	M	F	M	F	M	F	M	F	M	F	M	F	M	F	M	F
1	17	18	19	20	21	22	23	24	25	26	27	28	29	30	31	32	33	34	35	36
56	47	3	28	48	2	..	4	3	..	..	..	..	..	..	..	..	2	2	63	65
57	36	..	26	58	3	1	2	..	..	..	..	..	..	..	..	..	44	26	208	229
58	161	170	..	..	..	..	6	7	..	..	..	..	..	..	..	..	2	..	109	111
59	82	63	..	..	..	..	..	..	..	..	..	..	..	..	...	..	..	..	34	25
60	120	112	4	8	1	..	10	9	..	..	..	..	..	..	..	..	1	..	104	111
61	34	2	16	40	..	..	10	7	..	..	..	..	..	..	..	..	1	..	61	69
62	86	75	4	2	..	..	2	..	..	..	..	..	..	..	..	..	2	..	69	77
63	21	14	..	..	..	..	..	..	..	..	..	..	..	..	..	..	..	..	6	8
64	60	52	..	..	..	..	..	..	..	..	..	..	..	..	..	..	..	..	39	44
65	28	25	5	4	..	..	..	..	..	..	..	..	..	..	..	..	..	..	30	29
66	39	34	...	...	..	..	..	..	..	..	..	..	..	..	..	..	..	..	11	23
67	83	89	14	21	..	..	2	4	..	..	..	..	..	..	..	..	..	..	67	62
68	55	45	3	2	3	1	..	..	..	..	..	..	..	..	..	..	..	..	18	20
69	14	11	..	..	..	..	..	..	..	..	..	..	..	..	..	..	..	..	16	20
70	142	132	5	4	..	..	7	8	..	..	..	..	..	5	..	..	2	..	80	70
71	108	101	6	4	...	..	16	14	..	..	..	..	..	..	..	..	..	..	67	69
72	268	238	45	52	7	5	15	10	..	..	..	..	..	..	..	..	10	4	159	187
73	23	15	..	..	..	..	..	..	..	..	..	..	..	..	..	..	..	..	19	16
74	49	65	1	..	..	..	16	5	..	..	..	..	..	..	..	..	4	3	15	20
75	81	59	11	9	..	..	2	..	..	..	..	..	..	..	..	..	..	...	70	66
76	114	104	33	26	2	..	6	5	..	..	..	..	..	..	..	..	5	4	67	99
77	244	144	...	..	..	..	41	22	16	..	16	..	..	..	..	..	154	59	190	309
78	81	40	..	..	5	3	11	9	..	..	..	..	1	..	1	..	39	15	80	160
79	71	31	..	...	2	..	23	18	..	..	..	..	..	..	..	..	8	9	55	71
80	175	52	..	...	..	..	..	..	..	..	1	..	2	..	...	..	38	4	170	306
81	44	..	..	..	3	..	4	..	..	..	..	..	2	..	..	..	22	..	54	121
82	41	33	16	15	..	..	..	..	..	..	..	..	..	..	..	..	12	7	41	48
83	19	19	12	9	..	..	..	..	..	..	..	..	..	..	..	..	..	..	13	23
84	39	23	11	8	..	..	..	..	..	..	..	..	..	..	..	..	..	..	19	32
85	32	25	..	...	..	..	4	4	..	..	..	..	..	..	..	..	31	14	23	24

Sl. No.	District/Subdivision/Taluk/ Police Station/Village/Town	Area in Sq. miles/ acres	Occupied residential houses		Total No. of persons enumerated			Scheduled Castes		Scheduled Tribes		Literate and educated persons		Total Workers (I—IX)	
			No. of Houses	No. of House-holds	P	M	F	M	F	M	F	M	F	M	F
1	2	3	4	5	6	7	8	9	10	11	12	13	14	15	16
86	Barkona P	681·79	37	37	244	135	109	10	11	56	38	12	..	87	52
87	Khanda	1,917·40	140	140	724	365	359	103	91	180	205	80	19	213	14
88	Tilandi	862·24	54	54	295	151	144	12	7	131	126	..	..	88	..
89	Pujaribarandi P	1,228·23	73	73	516	261	255	16	10	176	189	19	..	181	157
90	Tisaguda	76·73	30	30	199	93	106	24	26	63	69	7	..	72	56
91	Telagan	2,286·80	55	55	292	147	145	..	..	110	116	17	..	102	93
92	Deugan	751·33	23	23	117	56	61	..	2	56	59	1	..	36	8
93	Sankarada	1,387·09	73	73	326	180	146	116	111	23	20	76	50	76	6
94	Kalibeda	153·61	6	6	25	16	9	2	1	14	8	..	..	9	2
95	Silati	1,317·35	80	91	429	210	219	170	170	31	44	65	33	126	9
96	Karlipadar	365·44	6	6	40	18	22	2	1	16	21	..	..	14	9
97	Benora P	1,613·58	76	76	369	189	180	46	32	122	129	16	..	113	56
98	Dandesara P, S	2,523·98	15	15	100	49	51	..	..	45	45	4	..	28	9
99	Meura	1,242·24	60	60	312	151	161	4	5	135	146	12	..	116	103
100	Dharli	2,423·64	40	40	276	149	127	3	2	125	111	9	..	112	88
101	Baragan P	1,216·65	45	45	202	101	101	18	8	70	73	4	..	65	60
102	Dunguripada P	677·49	68	68	434	223	211	4	13	91	79	19	3	144	32
103	Deogan P	1,275·57	98	98	422	210	212	12	9	102	196	19	..	130	113
104	Jorjonga S	1,188·76	53	53	291	157	134	..	..	119	130	..	..	100	72
105	Gurusinga	1,719·10	15	15	79	39	40	..	..	39	40	3	..	22	18
106	Kurubela	1,741·89	88	88	472	241	231	17	18	200	190	1	..	145	126
107	Dumemmunda	1,697·46	46	46	268	131	137	4	7	127	130	..	..	75	70
108	Nuapada P, R	1,278·29	69	69	378	191	187	1	..	177	176	10	—	120	118
109	Turpena R	577·04	8	8	62	30	32	..	..	30	32	..	..	20	22
110	Chalanpada	663·31	70	70	319	149	170	25	30	96	108	13	..	96	101
111	Parawa P	574·19	66	66	338	180	158	48	50	122	107	38	..	128	104
112	Simarapara P	175·89	20	20	100	47	53	8	11	23	28	..	..	36	37
113	Rajghar P, R	1,261·82	205	205	1,081	647	434	112	85	181	109	241	45	399	122
114	Mohubhata R	2,562·20	99	99	508	256	252	17	26	161	161	9	..	158	44
115	Khutgan P	1,720·17	95	95	512	250	262	52	51	121	122	13	..	154	103

contd.

Sl. No.	Workers																			
	I As Cultivator		II As Agricultural Labourer		III In Mining, Quarrying, etc.		IV At Household Industry		V In Manufacturing other than Household Industry		VI In Construction		VII In Trade and Commerce		VIII In Transport, Storage and Communications		IX In Other Services		X Non-workers	
	M	F	M	F	M	F	M	F	M	F	M	F	M	F	M	F	M	F	M	F
1	17	18	19	20	21	22	23	24	25	26	27	28	29	30	31	32	33	34	35	36
86	80	51	1	..	..	1	3	..	..	..	..	..	..	..	..	..	3	..	48	57
87	192	7	1	..	1	1	5	4	10	2	..	..	..	..	..	..	4	..	152	345
88	63	..	..	..	..	..	14	..	..	..	..	..	..	..	..	..	11	..	63	144
89	153	133	9	7	..	..	9	7	..	..	..	..	..	..	..	..	10	10	80	98
90	54	43	7	9	..	..	6	1	..	..	..	..	..	..	..	..	5	3	21	50
91	94	84	..	..	..	..	8	5	..	..	..	..	..	..	..	..	..	4	45	52
92	29	8	..	..	2	..	..	..	..	..	..	..	..	..	..	..	5	..	20	53
93	18	6	1	..	..	..	..	..	..	..	..	..	..	..	..	..	57	..	104	140
94	9	2	..	..	..	..	..	..	..	..	..	..	..	..	..	..	..	..	7	7
95	31	9	..	..	..	..	5	..	..	..	..	..	..	..	..	..	90	..	84	210
96	14	9	..	..	..	..	..	..	..	..	..	..	..	..	..	..	..	..	4	13
97	97	48	..	..	..	..	8	2	..	..	..	..	..	..	..	..	8	6	76	124
98	26	9	..	..	..	..	..	..	..	..	..	..	..	..	..	..	2	..	21	42
99	96	92	9	7	4	..	7	4	..	..	..	..	..	..	..	..	..	..	35	58
100	103	80	6	8	3	..	..	..	..	..	..	..	..	..	..	..	..	..	37	39
101	58	52	4	3	..	..	..	..	..	..	..	..	..	..	..	..	3	5	36	41
102	96	28	40	..	..	..	7	4	..	..	1	..	..	..	..	..	..	..	79	179
103	62	49	2	..	1	..	6	2	..	..	..	..	..	..	..	..	59	62	80	99
104	78	57	18	14	..	..	4	1	..	..	..	..	..	..	..	..	..	..	57	62
105	20	16	1	2	1	..	..	..	..	..	..	..	..	..	..	..	..	..	17	22
106	118	105	14	8	..	..	11	6	..	..	..	..	..	..	..	..	2	7	96	105
107	69	62	6	8	..	..	..	..	..	..	..	..	..	..	..	..	..	..	56	67
108	57	4	52	105	..	..	2	..	..	..	..	..	3	..	..	..	6	9	71	69
109	7	..	13	22	..	..	..	..	..	..	..	..	..	..	..	..	..	..	10	10
110	59	59	19	1	..	..	2	2	..	..	..	..	..	..	..	..	16	39	53	69
111	103	84	22	10	..	..	2	9	..	..	..	..	..	1	..	..	1	..	52	54
112	25	21	5	6	..	..	6	10	..	..	..	..	..	..	..	..	..	..	11	16
113	131	50	12	..	5	..	7	10	15	..	1	..	1	1	58	..	169	61	248	312
114	127	28	5	..	..	..	13	7	..	..	..	..	..	..	..	..	13	9	98	208
115	131	79	9	..	..	..	6	7	..	..	..	..	..	..	..	..	8	17	96	159

Sl. No.	District/Subdivision/Taluk/ Police Station/Village/Town	Area in Sq. miles/ acres	Occupied residential houses		Total No. of persons enumerated			Scheduled Castes		Scheduled Tribes		Literate and educated persons		Total Workers (I—IX)	
			No. of Houses	No. of House-holds	P	M	F	M	F	M	F	M	F	M	F
1	2	3	4	5	6	7	8	9	10	11	12	13	14	15	16
116	Hatibena ..	1,624·14	43	43	259	137	122	15	13	119	107	1	...	86	71
117	Jalangpara P ..	2,587·60	121	121	642	325	317	5	8	287	271	7	..	193	182
118	Mahanda ..	443·29	67	67	358	193	165	7	12	175	146	...	...	124	102
119	Kesarabhatta ..	115·24	10	10	51	25	26	..	..	16	15	...	..	11	11
120	Odandi ..	841·66	35	35	205	103	102	9	7	85	88	...	...	66	54
121	Daspur ..	1,708·20	48	48	258	131	127	..	..	117	116	16	...	81	71
122	Dhungiadihi P ..	555·99	76	77	395	202	193	28	33	165	157	3	..	133	133
123	Dhanara P ..	2,500·73	117	133	768	382	386	40	41	328	332	32	..	262	256
124	Amapara ..	560·58	29	29	161	77	84	..	..	73	84	13	..	46	47
125	Kaudola P ..	672·40	99	99	585	284	301	11	9	220	259	69	9	168	178
126	Udaypur P ..	2,292·56	68	68	334	183	151	3	2	179	148	7	..	112	92
127	Paurbel P ..	1,788·89	92	92	484	255	229	4	4	244	208	4	2	182	141
128	Kibekonga P ..	2,111·42	86	86	495	254	241	..	..	252	239	11	..	149	146
129	Pakanaguda ...	2,707·91	133	133	811	407	404	1	1	389	387	7	..	266	235
130	Kacharapada P ...	1,380·12	44	44	227	121	106	16	11	102	89	13	...	67	46
131	Simla P ..	1,667·64	82	83	476	228	248	11	13	194	212	8	...	140	132
132	Kandatara P ..	518·75	62	62	366	174	192	8	11	153	173	9	..	106	116
133	Keradihi R ..	371·45	30	30	169	89	80	39	40	29	23	7	..	49	20
134	Jhatarpara P, ..	646·17	96	106	524	259	265	52	56	57	63	72	6	160	95
135	Binayapur P ..	3,198·79	12	12	59	30	29	..	..	20	15	..	..	20	18
136	Marigan P ..	676·45	62	67	279	138	141	19	27	75	75	17	..	88	69
137	Kandei P, H ..	639·35	113	124	618	291	327	31	32	103	113	101	32	197	189
138	Hat Bharand ..	1,401·72	96	111	567	276	291	14	26	89	94	73	6	153	151
139	Hatmahuli ..	681·49	25	25	123	62	61	13	19	36	36	..	..	41	19
140	Rajpur ..	674·19	28	28	160	83	77	3	2	78	73	1	..	41	41
141	Khuruk R ...	2,578·54	155	155	864	436	428	7	7	375	362	46	1	266	249
142	Tarapada P ...	1,544·32	92	92	569	279	290	..	..	264	279	12	1	195	204
143	Naktisirnara P ...	3,366·95	282	282	1,602	803	799	29	29	745	740	15	..	446	415
144	Hirri P, R ..	3,000·51	184	184	883	458	425	26	26	383	363	35	1	283	163
145	Bobai P, Po ..	1,666·76	70	70	429	219	210	..	..	219	210	2	..	177	158

contd.

Sl. No.	Workers																			
	I As Cultivator		II As Agricultural Labourer		III In Mining, Quarrying, etc.		IV At Household Industry		V In Manufacturing other than Household Industry		VI In Construction		VII In Trade and Commerce		VIII In Transport, Storage and Communications		IX In Other Services		X Non-workers	
	M	F	M	F	M	F	M	F	M	F	M	F	M	F	M	F	M	F	M	F
1	17	18	19	20	21	22	23	24	25	26	27	28	29	30	31	32	33	34	35	36
116	76	60	3	2	..	..	4	5	..	..	..	..	..	..	..	..	3	4	51	51
117	177	164	9	10	..	..	6	8	..	..	..	..	..	..	..	..	1	..	132	135
118	114	93	..	..	..	..	3	5	..	..	..	..	..	..	..	..	7	4	69	63
119	10	11	..	..	1	..	..	..	..	..	..	..	..	..	..	..	..	..	14	15
120	54	41	6	7	..	..	6	6	..	..	..	..	..	..	..	..	..	..	37	48
121	67	..	14	71	..	..	..	..	..	..	..	..	..	..	..	..	..	..	50	56
122	114	107	15	19	..	..	..	7	4	..	..	..	..	..	..	..	..	..	69	60
123	211	212	41	38	..	..	9	6	..	..	..	..	..	..	..	..	1	..	120	130
124	41	41	3	5	..	..	1	1	..	..	..	..	..	..	..	..	1	..	31	37
125	119	130	38	42	..	..	11	6	..	..	..	..	..	..	..	..	..	..	116	123
126	103	87	5	3	..	..	4	2	..	..	..	..	..	..	..	..	..	..	71	59
127	174	132	4	5	..	..	4	4	..	..	..	..	..	..	..	..	..	..	73	88
128	113	104	34	42	..	..	1	..	..	..	..	..	..	..	..	..	1	..	105	95
129	216	191	39	34	..	..	11	10	..	..	..	..	..	..	..	..	..	..	141	169
130	36	..	21	46	..	..	10	..	..	..	..	..	..	..	..	..	..	..	54	60
131	123	112	14	17	..	..	3	3	..	..	..	..	..	..	..	..	..	..	88	116
132	86	94	..	7	..	..	7	2	..	..	..	..	..	..	..	..	13	13	68	76
133	31	19	17	1	..	..	1	..	..	..	..	..	..	..	..	..	..	..	40	60
134	85	37	66	58	..	..	5	..	..	..	..	..	4	..	..	..	..	..	99	170
135	10	7	4	2	..	..	..	..	..	..	..	..	..	..	..	..	6	9	10	11
136	58	49	29	20	..	..	..	..	..	..	..	..	..	..	..	..	1	..	50	72
137	100	115	69	74	5	..	4	..	5	..	..	..	..	..	1	..	13	..	94	138
138	111	110	6	6	3	9	5	6	..	..	..	..	..	..	..	..	28	20	123	140
139	38	19	3	..	..	..	..	..	..	..	..	..	..	..	..	..	..	..	21	42
140	33	32	8	9	..	..	..	..	..	..	..	..	..	..	..	..	..	..	42	36
141	215	204	32	33	1	..	14	12	..	..	..	..	..	..	..	..	4	..	170	179
142	181	193	10	9	..	..	2	2	..	..	..	..	..	..	..	..	2	..	84	86
143	365	340	75	70	..	..	6	5	..	..	..	..	..	..	..	..	..	..	357	384
144	231	147	26	8	10	..	12	8	..	..	..	..	2	..	..	..	2	..	175	262
145	153	140	18	15	..	..	5	3	..	..	..	..	..	..	..	..	1	..	42	52

Sl. No.	District/Subdivision/Taluk/ Police Station/Village/Town	Area in Sq. miles/ acres	Occupied residential houses		Total No. of persons enumerated			Scheduled Castes		Scheduled Tribes		Literate and educated persons		Total Workers (I—IX)	
			No. of Houses	No. of House-holds	P	M	F	M	F	M	F	M	F	M	F
1	2	3	4	5	6	7	8	9	10	11	12	13	14	15	16
146	Biripur ..	2,435·87	88	88	475	238	237	7	7	211	210	..	..	164	136
147	Deobharand P, R ..	1,885·17	80	80	415	211	204	6	9	192	181	9	..	132	121
148	Kusumpur P ..	3,405·60	81	87	508	262	246	1	1	245	235	4	..	160	143
149	Maulibhata, R ..	1,314·62	48	48	275	148	127	..	..	131	121	11	..	115	104
150	Dumardihi ..	764·01	54	65	366	177	189	15	13	134	154	21	..	114	119
151	Marangpali R ..	852·02	25	25	140	73	67	..	..	73	67	4	..	51	42
152	Rajaputi ..	635·23	28	33	170	84	86	16	12	60	64	17	..	55	50
153	Jhunkipara R ..	652·60	44	50	246	115	131	13	15	35	43	13	..	82	87
154	Mungadihi P, S ..	350·95	14	14	83	41	42	1	1	16	14	8	..	21	27
155	Bagbera P ..	1,009·75	33	36	194	88	106	6	10	66	84	22	1	58	2
156	Kurabeda P ..	570 27	24	24	140	66	74	6	10	50	57	13	..	31	29
157	Rengabhati ..	1,416·23	49	59	314	169	145	10	15	159	130	5	..	96	93
158	Sonpur P ..	1,767·16	63	73	431	216	215	14	31	143	134	38	1	133	135
159	Khadanga P, R ...	1,465·78	104	104	536	263	273	69	73	190	189	3	..	171	159
160	Kaskanga ..	764·14	27	27	139	70	69	8	3	62	66	..	..	39	40
161	Sarangiguda ..	913·54	43	43	251	133	118	8	7	121	106	..	..	85	70
162	Nowgan R ..	886·79	31	31	173	87	86	7	6	77	76	2	...	56	48
163	Maripara P ..	2,588·02	40	40	185	89	96	2	5	82	84	10	2	89	49
164	Hatigan P ..	5,4 2·19	79	79	381	199	182	6	2	182	6	4	..	115	101
165	Kuliapodar P ..	2,105·09	95	99	482	256	226	14	8	202	179	24	...	163	70
166	Kundrapani ...	1,204·22	30	32	156	79	77	..	..	79	77	..	..	47	27
167	Timanpur ...	4,429·08	144	144	729	394	335	28	24	326	263	12	..	213	5
168	Putanara ...	4,275·62	56	56	223	116	107	28	25	68	67	..	..	74	66
169	Guchagura ..	1,567·72	23	23	118	58	60	2	2	49	53	2	..	44	37
170	Barahaguda ..	693·20	2	2	16	9	7	..	..	9	7	1	..	2	3
171	Gona ..	2,466·35	67	67	327	160	167	7	11	135	139	5	..	123	122
172	Anchala P ..	2,915·18	41	41	171	84	87	5	9	18	20	..	..	75	82
173	Khalepara P ...	662·18	39	41	224	116	108	..	..	108	101	3	...	78	65
174	Bharsundi ...	2,417·82	25	25	133	70	63	..	..	64	57	...	..	55	47
175	Budrapara ...	2,530·18	63	63	319	158	161	..	..	121	131	2	..	90	91

contd.

Sl. No.	Workers																			
	I As Cultivator		II As Agricultural Labourer		III In Mining, Quarrying, etc.		IV At Household Industry		V In Manufacturing other than Household Industry		VI In Construction		VII In Trade and Commerce		VIII In Transport, Storage and Communications		IX In Other Services		X Non-workers	
	M	F	M	F	M	F	M	F	M	F	M	F	M	F	M	F	M	F	M	F
1	17	18	19	20	21	22	23	24	25	26	27	28	29	30	31	32	33	34	35	36
146	151	20	10	116	3	..	..	..	..	..	..	..	..	..	..	..	..	..	74	101
147	95	89	32	28	..	..	4	4	..	..	..	..	..	..	..	..	1	..	79	83
148	136	125	23	18	..	..	..	..	..	..	..	..	..	..	..	..	1	..	102	103
149	96	97	7	7	2	..	..	..	..	..	..	..	..	..	3	..	7	..	33	23
150	90	95	24	24	..	..	..	..	..	..	..	..	..	..	..	..	..	..	63	70
151	51	42	..	..	..	..	..	..	..	..	..	..	..	..	..	..	..	..	22	25
152	36	37	17	13	..	..	1	..	..	..	..	..	..	..	..	..	1	..	29	36
153	63	66	19	21	..	..	..	..	..	..	..	..	..	..	..	..	..	..	33	44
154	17	23	4	4	..	..	..	..	..	..	..	..	..	..	..	..	..	..	20	15
155	38	1	10	..	..	..	8	1	..	..	..	..	..	..	..	..	2	..	30	104
156	27	23	3	4	..	..	..	2	..	..	..	..	..	..	..	..	1	..	35	45
157	71	82	23	9	..	..	2	2	..	..	..	..	..	..	..	..	..	..	73	52
158	116	113	14	19	..	..	3	3	..	..	..	..	..	..	..	..	..	..	83	80
159	130	132	23	17	..	1	16	9	..	..	..	..	..	..	..	..	2	..	92	114
160	33	40	6	..	..	..	..	..	..	..	..	..	..	..	..	..	..	..	31	29
161	44	34	35	29	..	..	6	7	..	..	..	..	..	..	..	..	..	..	48	48
162	50	44	5	4	..	..	1	..	..	..	..	..	..	..	..	..	..	..	31	38
163	46	47	..	..	..	..	..	..	..	..	..	..	..	..	..	..	43	2	..	47
164	102	85	13	16	..	..	..	..	..	..	..	..	..	..	..	..	..	..	84	81
165	139	66	16	2	..	..	6	2	..	..	..	..	..	..	..	..	2	..	93	156
166	43	23	4	4	..	..	..	..	..	..	..	..	..	..	..	..	..	..	32	50
167	180	5	31	..	1	..	..	..	..	..	..	..	..	..	..	..	1	..	181	330
168	37	32	3	..	..	..	6	3	..	..	..	..	..	..	..	..	28	31	42	41
169	31	29	13	8	..	..	..	..	..	..	..	..	..	..	..	..	..	..	14	23
170	1	2	1	1	..	..	..	..	..	..	..	..	..	..	..	..	.	..	7	4
171	89	76	23	24	..	5	..	4	..	..	..	..	..	..	..	..	11	13	37	45
172	11	11	5	7	..	..	50	57	..	..	..	..	..	..	..	..	9	7	9	5
173	67	51	6	8	..	..	5	6	..	..	..	..	..	..	..	..	..	..	38	43
174	52	44	3	3	..	..	..	..	..	..	..	..	..	..	..	..	..	..	15	16
175	48	40	11	13	..	.	..	..	..	..	..	..	..	..	..	..	31	38	68	70

Sl. No.	District/Subdivision/Taluk/ Police Station/Village/Town	Area in Sq. miles/ acres	Occupied residential houses		Total No. of persons enumerated			Scheduled Castes		Scheduled Tribes		Literate and educated persons		Total Workers (I—IX)	
			No. of Houses	No. of House-holds	P	M	F	M	F	M	F	M	F	M	F
1	2	3	4	5	6	7	8	9	10	11	12	13	14	15	16
176	Mundibera P	.. 3,270·29	92	92	543	285	258	38	36	223	207	12	2	218	179
177	Haladi	.. 3,368·74	24	24	127	66	61	..	..	57	53	1	..	42	51
178	Borgan P	.. 1,389·22	84	86	440	217	223	..	..	211	217	21	..	143	148
179	Parchipada	.. 1,565·34	52	52	283	141	142	39	30	99	110	2	3	101	94
180	Kordihi	.. 1,217·29	20	20	100	48	52	..	..	47	51	..	..	36	32
181	Dhodrapara	.. 376·74	38	38	175	89	86	64	65	7	8	5	..	57	11
182	Ravanaguda	.. 492·99	22	22	124	65	59	..	..	65	59	2	..	38	27
183	Taraidihi R	.. 359·96	28	28	171	98	73	..	..	98	73	2	..	59	44
184	Kalarapada	.. 607·38	43	43	252	124	128	10	13	91	89	16	..	86	78
185	Bharandkhunt P, Po	.. 505·87	187	191	925	468	457	59	56	335	325	70	6	292	279
186	Turadihi	2,728·27	109	109	569	307	262	23	16	277	243	10	..	202	166
187	Siunapali	.. 386·61	27	27	150	80	70	..	..	68	59	..	..	55	38
188	Phatikipada	.. 445·77	39	39	188	91	97	6	5	83	89	3	..	64	51
189	Ranipadar	.. 541·66	10	10	50	24	26	4	4	20	20	..	..	22	19
190	Chingiriguda	.. 791·69	17	17	99	48	51	..	..	1	3	..	..	36	28
191	Tarangpur	.. 884·73	66	66	346	182	164	3	2	162	146	2	..	119	110
192	Dhodrapara	.. 1,711·19	78	78	398	200	198	..	..	200	198	11	..	119	121
193	Tumara	.. 1,607·68	105	105	671	334	337	21	37	274	289	..	..	206	199
194	Maruadihi R	.. 507·00	9	9	69	33	36	..	..	29	32	9	..	20	24
195	Katuarpada	.. 1,193·26	43	43	249	137	112	13	15	118	95	..	..	88	74
196	Junanipada	.. 934·83	59	59	305	157	148	6	6	147	137	..	..	90	64
197	Birsadihi P	.. 1,242·89	45	45	280	127	153	4	9	53	70	..	..	92	86
198	Dongripada P	.. 804·24	52	52	291	142	149	2	6	135	139	1	..	88	86
199	Kumuli R	.. 1,398·38	41	41	220	107	113	7	7	97	100	..	..	83	71
200	Pandripakhana R	.. 2,700·74	116	118	679	350	329	24	34	311	288	8	..	251	219
201	Budrapara	.. 1,009·75	14	14	86	54	32	..	..	42	26	2	..	39	22
202	Janiguda	.. 55·08	7	7	48	19	29	..	..	18	29	2	..	18	19
203	Bakiliguda R	.. 489·45	21	21	146	78	68	5	4	70	64	2	..	49	35
204	Telokonari R	.. 393·64	43	43	373	196	177	1	51	48	68	..	..	112	107
205	Kenduguda	.. 593·28	55	55	265	131	134	..	..	83	87	12	..	85	69

contd.

Sl. No	Workers																			
	I As Cultivator		II As Agricultural Labourer		III In Mining, Quarrying, etc.		IV At Household Industry		V In Manufacturing other than Household Industry		VI In Construction		VII In Trade and Commerce		VIII In Transport, Storage and Communications		IX In Other Services		X Non-workers	
	M	F	M	F	M	F	M	F	M	F	M	F	M	F	M	F	M	F	M	F
1	17	18	19	20	21	22	23	24	25	26	27	28	29	30	31	32	33	34	35	36
176	133	119	67	44	..	..	18	16	..	..	..	..	..	..	..	..	...	..	67	79
177	40	49	..	..	..	..	..	..	..	..	..	..	..	..	..	..	2	2	24	10
178	137	143	6	5	..	..	..	..	..	..	..	..	..	..	..	..	...	..	74	75
179	52	62	22	16	..	..	27	16	..	..	..	..	..	..	..	..	..	..	40	48
180	36	32	...	..	..	..	...	..	..	..	..	..	..	..	..	..	..	..	12	20
181	35	6	9	3	4	..	9	2	..	..	..	..	..	..	..	..	..	...	32	75
182	31	25	5	2	..	..	2	..	..	..	..	..	..	..	..	..	..	..	27	32
183	54	44	5	..	..	..	...	..	..	..	..	..	..	..	..	..	..	..	39	29
184	57	57	4	3	..	..	4	3	..	..	..	...	..	..	..	..	21	15	38	50
185	227	227	5	..	4	..	5	13	..	..	..	..	12	9	..	..	39	30	176	178
186	189	150	10	7	..	3	3	6	..	..	..	..	..	..	..	..	..	..	105	96
187	46	35	9	3	..	..	..	..	..	..	..	..	..	..	..	..	..	..	25	32
188	64	..	..	51	..	..	..	..	..	..	..	..	..	..	..	..	..	..	27	46
189	15	15	7	4	..	..	..	..	..	..	..	..	..	..	..	..	..	..	2	7
190	28	25	..	..	2	..	...	..	..	..	..	..	..	..	..	..	6	3	12	23
191	109	98	7	10	..	..	3	2	..	..	..	..	..	..	..	..	..	..	63	54
192	95	93	23	27	..	..	1	1	..	..	..	..	..	..	..	..	..	..	81	77
193	181	172	19	18	2	2	4	7	..	..	..	..	..	..	..	..	..	..	128	138
194	18	21	..	..	..	..	2	3	..	..	..	..	..	..	..	..	..	..	13	12
195	77	62	..	..	...	..	..	..	..	..	..	..	..	..	..	..	11	12	49	38
196	88	61	..	..	..	..	..	..	..	..	..	..	..	..	..	..	2	3	67	84
197	88	82	4	4	..	..	..	..	..	..	..	..	..	..	..	..	..	..	35	67
198	51	55	8	10	2	2	1	1	..	..	..	..	..	..	..	..	26	18	54	63
199	27	..	35	50	..	..	4	5	..	..	..	..	..	..	..	..	17	16	24	42
200	98	3	100	178	13	4	15	15	..	..	..	..	..	..	..	..	25	19	99	110
201	39	22	..	..	..	..	..	..	..	..	..	..	..	..	..	..	..	..	15	10
202	16	14	2	5	..	..	..	..	..	..	..	..	..	..	..	..	..	..	1	10
203	47	35	..	..	..	..	2	..	..	..	..	..	..	..	..	..	..	..	29	33
204	93	96	2	3	..	..	4	1	..	..	..	..	2	2	..	..	11	5	84	70
205	71	35	13	34	1	..	..	..	..	..	..	..	..	..	..	..	..	..	46	65

Sl. No.	District/Subdivision/Taluk/ Police Station/Village/Town		Area in Sq. miles/ acres	Occupied residential houses		Total No. of persons enumerated			Scheduled Castes		Scheduled Tribes		Literate and educated persons		Total Workers (I—IX)	
				No. of Houses	No. of House-holds	P	M	F	M	F	M	F	M	F	M	F
1	2		3	4	5	6	7	8	9	10	11	12	13	14	15	16
206	Khiloli P	..	617·40	69	72	426	214	212	9	7	179	163	34	..	130	77
207	Bhurkamahuli R	..	1,510·23	78	87	493	246	247	21	28	217	208	2	..	168	150
208	Dongiriguda R	..	1,086·12	26	26	142	76	66	3	1	73	65	1	..	52	49
209	Bakadabeda P, Po, R	..	1,017·24	125	125	637	329	308	73	62	157	141	52	2	205	111
210	Rorama P	..	522·59	55	55	294	142	152	11	7	121	130	11	..	78	77
211	Karanpadar R	..	1,442·11	123	123	729	377	352	14	15	323	313	9	..	208	149
212	Matgan	..	1,608·35	18	18	94	52	42	..	..	48	39	..	..	25	20
213	Konidihi	..	388·81	49	49	256	130	126	4	2	124	121	5	..	82	71
214	Chhatabera S, Po	..	1,889·45	127	127	709	343	366	7	7	313	336	8	1	228	19
215	Samalpur R	..		89	92	491	251	240	20	21	209	197	20	2	163	152
216	Kondachuan	..		63	63	371	177	194	12	11	135	150	13	..	120	117
217	Kikurkuon	..		44	44	249	130	119	5	4	122	112	..	..	68	58
218	Sobhapada R	..		63	63	327	169	158	4	5	149	143	..	..	101	95
219	Jorenga P, R	..		73	73	396	195	201	11	12	130	136	30	1	130	115
220	Hirapara	..		24	24	166	85	81	..	..	79	77	7	..	62	54
221	Kalepada	..		58	58	299	138	161	..	..	104	131	..	..	84	75
222	Bhandariguda	..		21	21	135	63	72	..	..	47	55	..	..	53	47
223	Burja P, R	..		165	165	941	482	459	155	163	164	160	47	11	268	202
224	Badabasini P, R	..		118	118	634	319	315	59	51	217	231	55	..	213	137
225	Gauntiaguda	..		70	70	410	211	199	22	22	136	112	1	..	131	105
226	Khatiguda P, Po	..		43	43	312	155	157	26	23	101	104	13	3	106	23

concld.

Sl No	Workers																		Non-workers	
	I As Cultivator		II As Agricultural Labourer		III In Mining, Quarrying, etc.		IV At Household Industry		V In Manufacturing other than Household Industry		VI In Construction		VII In Trade and Commerce		VIII In Transport, Storage and Communications		IX In Other Services		X	
	M	F	M	F	M	F	M	F	M	F	M	F	M	F	M	F	M	F	M	F
1	17	18	19	20	21	22	23	24	25	26	27	28	29	30	31	32	33	34	35	36
206	91	63	35	7	..	..	3	7	..	..	..	..	..	..	..	..	1	..	84	135
207	102	86	49	43	..	..	17	21	..	..	..	..	..	..	..	..	..	..	78	97
208	41	38	11	11	..	..	..	..	..	..	..	..	..	..	..	..	..	..	24	17
209	119	64	70	40	..	..	9	7	..	..	..	..	2	..	..	..	5	..	124	197
210	46	..	32	77	..	..	..	..	..	..	..	..	..	..	..	..	..	..	64	75
211	172	127	9	6	1	..	10	4	..	..	..	..	..	..	..	..	16	12	169	203
212	24	19	1	1	..	..	..	..	..	..	..	..	..	..	..	..	..	..	27	22
213	49	35	21	25	..	..	7	4	..	..	..	..	..	..	..	..	5	7	48	55
214	167	5	40	5	..	..	6	9	..	..	..	..	..	..	..	..	15	..	115	347
215	71	73	63	61	2	..	24	17	..	..	1	..	..	..	...	..	2	1	88	88
216	91	94	24	17	..	..	4	..	..	..	..	..	..	..	..	..	1	6	57	77
217	44	37	19	17	..	..	5	4	..	..	..	..	..	..	..	..	..	..	62	61
218	79	70	20	22	..	..	2	3	..	..	..	..	..	..	..	..	..	..	68	63
219	116	94	9	10	..	..	4	11	..	..	..	..	..	..	..	..	1	..	65	86
220	55	50	7	4	..	..	..	..	..	..	..	..	..	..	..	..	..	..	23	27
221	50	..	32	73	..	..	1	..	..	..	..	..	..	..	..	..	1	2	54	86
222	40	35	13	12	..	..	..	..	..	..	..	..	..	..	..	..	..	..	10	25
223	196	162	57	37	..	..	9	3	..	..	..	..	..	..	..	..	6	..	214	257
224	181	100	23	3	..	..	9	28	..	..	..	..	..	..	..	..	..	6	106	178
225	107	79	...	..	..	..	7	6	..	..	..	..	..	..	..	..	17	20	80	94
226	78	3	18	11	..	..	5	9	..	..	2	..	1	..	..	..	2	..	49	134

LIST OF UNINHABITED VILLAGES—UMARKOT PS

Sl. No.	Names of Villages	Sl. No.	Names of Villages
227	Chorabeda	257	Pasariguda
228	Dumarpadar	258	Doraguda
229	Bodokormari	259	Mitubhorandi
230	Kocharapara	260	Kenahandi
231	Dongiripara	261	Karanbhota
232	Uporachuva	262	Kumudi
233	Kauripada	263	Chadiyapara
234	Bhondariguda	264	Umapara
235	Dhariyadehi	265	Jadjunga
236	Kalipari	266	Kubudidihi
237	Telegam	267	Goudodihi
238	Kacharpara	268	Dekobhorandi
239	Guchaguda	269	Gotrapara
240	Mohuli	270	Jamdi
241	Khalloli	271	Gadabapara
242	Bhurkumahuli	272	Bijapur
243	Paria	273	Junani
244	Kapurguda	274	Binaipur
245	Bidriguda	275	Chotabeda
246	Kornjaguda	276	Tumuda
247	Nuraguda	277	Agula
248	Bhuluguda	278	Bhaliguda
249	Kenduguda	279	Goramba
250	Bakiliguda	280	Nehura
251	Siyanguda	281	Sarangpur
252	Malaguda	282	Mahanda
253	Amboguda	283	Khillor
254	Budrapara	284	Matgam
255	Busuguda	285	Sobara
256	Hajriguda		

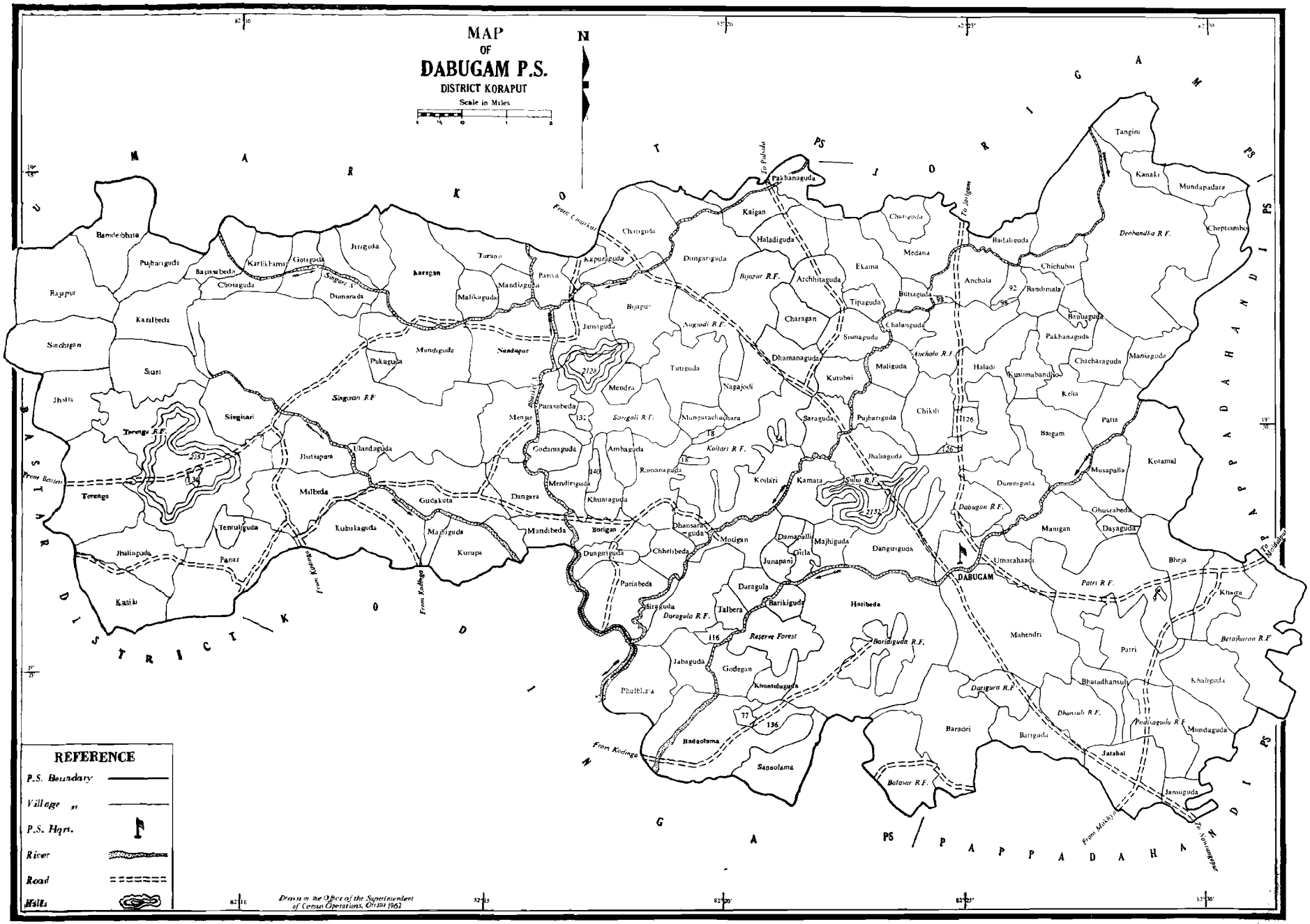
MAP
OF
DABUGAM P.S.
DISTRICT KORAPUT
Scale in Miles
N
MARKONDI STRICT KODIGAM
PS JODRI
PS PAPPADAHANDI
DABUGAM
Pakhanaguda
Kaigan
Haladiguda
Chatiguda
Dungariguda
Bijapur R.F.
Ekama
Medana
Archhitaguda
Tipaguda
Buttaguda
Anchala
Badaliguda
Chichubat
Bandhmala
Deobandha R.F.
Tangini
Kanaki
Mundapadara
Cheptiambo
Banuaguda
Pakhanaguda
Chacharaguda
Maniaguda
Kusumabandha
Kelia
Patta
Baigam
Musapalla
Kotamal
Ghusrabeda
Dayaguda
Manigan
Bheja
Khaga
Betajhuran R.F.
Khatiguda
Mundaguda
Jatabal
Jamuguda
Patri R.F.
Patri
Mahendri
Bhatadhansuli
Dhansuli R.F.
Podiagudu R.F.
Danigura R.F.
Baradei
Bariguda
Balasar R.F.
Sanaolama
Badaolama
Khuntuduguda
Godegan
Jabaguda
Phulbilara
Reserve Forest
Durgula R.F.
Talbera
Barikiguda
Baridiguda R.F.
Hatibeda
Daragula
Siraguda
Pariabeda
Dungriguda
Chhelibeda
Motigan
Junapani
Gida
Damarpalli
Majhiguda
Dangriguda
Umarahandi
Dhansarguda
Borigan
Mundibeda
Majhiguda
Kurupa
Kuhukaguda
Gudakuta
Dangara
Malbeda
Jhatiapara
Ulandaguda
Singiri
Singuan R.F.
Mundiguda
Pukaguda
Nandapur
Mandiguda
Malikaguda
Dumarada
Singuri R.
Karlikhama
Gotiguda
Baunsubeda
Chotaguda
Karagan
Turano
Pariva
Kaporiguda
Bijapur
Jamiguda
Nagjodi R.F.
Mendra
Tutiguda
Nagajodi
Parasubeda
Sangoli R.F.
Mangarachichara
Godamaguda
Ambaguda
Koilari R.F.
Koilari
Mendriguda
Ramanaguda
Khuntaguda
Kamata
Suha R.F.
Saraguda
Puhariguda
Chikili
Jhalaguda
Dumriguda
Dabugan R.F.
Kunubai
Maliguda
Anchala R.F.
Dhamanaguda
Charagan
Chalanguda
Siunaguda
Tipaguda
Ekama
Chatiguda
Kaporiguda
Pakhanaguda
Bijapur R.F.
Nagjodi R.F.
Anchala R.F.
Dabugan R.F.
Patri R.F.
Darigura R.F.
Dhansuli R.F.
Podiagudu R.F.
Baridiguda R.F.
Durgula R.F.
Reserve Forest
Balasar R.F.
Singuan R.F.
Sangoli R.F.
Koilari R.F.
Suha R.F.
Betajhuran R.F.
Torenga R.F.
Torenga
Jhalia
Siuni
Sindigan
Rajapur
Kanikbeda
Puhariguda
Bamdebhata
Kanikbeda
Panar
Jhaliaguda
Tentuliguda
Malbeda
Kuhukaguda
Gudakuta
Majhiguda
Kurupa
Mundibeda
Borigan
Dungriguda
Pariabeda
Siraguda
Jabaguda
Phulbilara
Badaolama
Sanaolama
Khuntuduguda
Godegan
Talbera
Barikiguda
Hatibeda
Daragula
Junapani
Gida
Damarpalli
Majhiguda
Dangriguda
Umarahandi
Dhansarguda
Motigan
Chhelibeda

VILLAGE DIRECTORY

OF

DABUGAM POLICE STATION

IN

NOWRANGAPUR SUBDIVISION

Sl. No.	District/Subdivision/Taluk/ Police Station/Village/Town	Area in Sq. miles/ acres	Occupied residential houses		Total No. of persons enumerated			Scheduled Castes		Scheduled Tribes		Literate and educated persons		Total Workers (I—IX)	
			No. of Houses	No. of House-holds	P	M	F	M	F	M	F	M	F	M	F
1	2	3	4	5	6	7	8	9	10	11	12	13	14	15	16
	Dabugam PS ..	**290·00**	**9,423**	**9,536**	**46,942**	**23,800**	**23,142**	**2,651**	**2,514**	**15,735**	**15,007**	**2,425**	**320**	**16,081**	**13,130**
	VILLAGES														
1	Pariya P ..	722·84	66	66	350	178	172	17	14	125	130	10	..	119	106
2	Baunsabeda ..	146·83	11	11	58	31	27	..	..	2	3	10	..	22	13
3	Jamaguda ..	840·95	23	23	182	97	85	..	..	48	36	10	..	58	29
4	Jatabal R ..	1,442·52	163	163	737	377	360	57	51	196	195	44	21	253	224
5	Bariguda P, R ..	997·42	114	114	514	277	237	2	2	239	194	13	2	179	163
6	Khaira ..	1,047·75	76	76	392	196	196	101	77	45	41	12	..	136	120
7	Patri P ..	1,523·66	124	124	597	282	315	35	31	181	229	58	7	187	104
8	Khaliguda P ..	1,574·34	177	177	872	417	455	56	104	136	131	105	23	245	159
9	Bheja P ..	1,470·91	63	63	326	163	163	6	6	126	121	32	11	112	100
10	Dabugam P, D, S, Po, R ..	709·30	339	339	1,382	692	690	51	71	346	209	225	71	465	367
11	Umarahandi P, R ..	759·04	83	83	419	208	211	3	3	190	194	27	..	136	140
12	Mahendri P, R ..	3,784·26	70	70	319	170	149	3	2	97	84	32	8	117	30
13	Banuaguda ..	108·05	98	98	515	268	247	4	2	158	149	25	1	172	21
14	Mantrigam ..	1,416·54	110	110	515	259	256	20	18	195	187	13	6	183	164
15	Ghusrabeda ..	635·39	87	87	443	231	212	34	38	65	54	—	—	171	160
16	Jhaliaguda ..	1,014·65	32	32	147	81	66	..	..	75	63	..	...	59	49
17	Kamata P, R ..	659·86	74	75	373	185	188	14	3	120	129	41	6	128	98
18	Koilari P ..	2,229·34	126	146	702	351	351	27	24	205	171	74	1	224	199
19	Dungiriguda P ..	1,741·01	110	110	495	248	247	56	52	76	82	38	4	167	139
20	Charagan R ..	706·12	40	40	205	89	116	..	..	75	99	17	—	68	76
21	Dhansaraguda ..	382·54	40	40	236	117	119	17	22	81	74	..	..	79	73
22	Saraguda P ..	850·34	87	87	499	242	257	14	20	187	196	47	2	158	164
23	Haladiguda ..	1,021·43	54	54	329	165	164	6	3	159	161	3	..	121	92
24	Kutubai R ..	649·07	52	52	172	95	77	10	8	59	44	..	..	73	60
25	Bijapur R ..	2,236·98	71	71	417	204	213	3	1	177	182	18	5	142	135
26	Dungariguda P ..	2,202·94	158	178	821	406	415	46	5	288	290	60	..	281	281
27	Chatiguda R ..	1,499·15	133	153	766	377	389	52	51	90	103	99	64	160	69
28	Pujhariguda P ..	178·47	12	12	56	30	26	3	4	..	..	..	..	19	19
29	Ramanaguda ..	1,432·79	123	153	716	355	361	24	22	202	209	38	..	241	208
30	Chotaguda ..	478·96	25	25	129	66	63	8	9	55	52	7	..	45	49

contd.

Sl. No.	Workers																			
	I As Cultivator		II As Agricultural Labourer		III In Mining, Quarrying, etc.		IV At Household Industry		V In Manufacturing other than Household Industry		VI In Construction		VII In Trade and Commerce		VIII In Transport, Storage and Communications		IX In Other Services		X Non-workers	
	M	F	M	F	M	F	M	F	M	F	M	F	M	F	M	F	M	F	M	F
1	17	18	19	20	21	22	23	24	25	26	27	28	29	30	31	32	33	34	35	36
	12,548	**10,076**	**1,600**	**1,674**	**223**	**59**	**712**	**714**	**11**	**45**	**18**	**1**	**136**	**235**	**16**	**..**	**757**	**326**	**7,719**	**10,012**
1	106	96	8	6	...	..	2	4	..	..	..	..	1	..	..	..	2	...	59	66
2	22	13	...	..	..	..	..	..	..	..	..	..	..	..	..	..	..	...	9	14
3	42	29	..	...	..	..	..	..	..	..	..	..	..	..	..	..	16	...	39	56
4	154	95	76	120	3	..	1	2	..	..	..	..	7	2	..	...	12	5	124	136
5	144	143	33	19	..	..	..	1	..	..	..	..	..	..	..	...	2	...	98	74
6	99	62	14	37	3	1	1	1	..	..	..	..	1	..	..	..	18	19	60	76
7	119	66	55	29	4	..	7	8	..	..	..	..	..	..	..	..	2	1	95	211
8	172	85	12	1	13	1	3	40	..	..	..	..	5	3	..	..	40	29	172	296
9	78	36	13	50	6	4	..	..	..	..	..	..	..	..	..	..	15	10	51	63
10	169	153	21	58	21	..	11	18	1	4	16	..	97	91	12	..	117	43	227	323
11	95	91	41	49	...	..	..	..	..	..	..	..	..	..	..	..	..	...	72	71
12	58	..	13	..	8	1	..	9	..	..	..	..	..	2	..	..	38	18	53	119
13	84	2	14	5	2	..	4	..	..	..	..	..	..	..	..	..	68	14	96	226
14	128	114	36	35	10	5	1	1	3	4	..	..	..	1	..	..	5	4	76	92
15	127	109	32	43	3	2	8	5	..	..	..	..	..	1	..	..	1	...	60	52
16	32	25	27	24	...	..	..	..	..	..	..	...	..	..	..	..	...	...	22	17
17	97	84	4	..	2	3	8	5	..	..	..	..	..	..	..	..	17	6	57	90
18	185	172	7	..	4	1	17	12	..	..	..	..	3	7	..	..	8	7	127	152
19	114	91	10	18	3	1	6	6	1	..	1	1	4	1	..	..	28	21	81	108
20	68	76	..	...	...	..	..	..	..	..	..	..	..	..	..	..	..	...	21	40
21	78	73	1	...	...	..	..	..	..	..	..	..	..	..	..	..	..	...	38	46
22	131	145	15	7	3	1	7	6	..	..	..	..	..	..	1	..	1	5	84	93
23	106	69	15	23	...	..	..	..	..	..	..	..	..	..	..	..	..	..	44	72
24	53	45	17	12	..	..	3	3	..	..	..	..	..	..	..	..	..	..	22	17
25	117	101	11	13	..	..	12	17	..	..	..	..	..	..	..	..	2	4	62	78
26	206	177	45	101	12	..	14	..	..	3	..	..	..	..	..	..	4	...	125	134
27	131	63	10	1	1	..	10	4	..	..	..	..	..	1	1	..	7	...	217	320
28	19	19	..	..	..	..	..	..	..	..	..	..	..	..	..	..	..	..	11	7
29	226	203	..	..	6	..	3	5	..	..	..	..	..	..	..	..	6	..	114	153
30	39	34	6	15	..	..	..	..	..	..	..	..	..	..	..	..	..	..	21	14

Sl. No.	District/Subdivision/Taluk/ Police Station/Village/Town	Area in Sq. miles/ acres	Occupied residential houses		Total No. of persons enumerated			Scheduled Castes		Scheduled Tribes		Literate and educated persons		Total Workers (I—IX)	
			No. of Houses	No. of House-holds	P	M	F	M	F	M	F	M	F	M	F
1	2	3	4	5	6	7	8	9	10	11	12	13	14	15	16
31	Mandiaguda P ..	512·46	32	32	167	80	87	13	13	3	5	3	..	56	46
32	Talbera ...	365·11	45	45	273	144	129	4	4	127	113	..	..	94	65
33	Menjar P, H ..	1,345·22	99	99	352	175	177	12	1	140	148	19	..	142	113
34	Borigan P ..	778·43	113	113	549	279	270	132	107	34	43	46	..	190	168
35	Khuntaguda ..	591·85	35	37	207	101	106	10	8	52	56	16	..	70	64
36	Chhelibeda ..	595·10	35	35	197	105	92	4	7	85	75	2	...	84	65
37	Parasubeda ..	741·74	49	49	282	144	138	..	..	132	135	1	...	94	75
38	Godamaguda ..	581·52	22	22	107	60	47	..	..	59	46	4	...	38	29
39	Daragula ..	546·97	31	31	225	114	111	30	29	76	79	..	...	67	56
40	Junapani P ...	430·41	28	28	139	62	77	4	5	52	60	6	...	41	49
41	Majhiguda ..	263·55	66	66	295	150	145	24	24	98	86	3	..	107	88
42	Girla P ..	379·44	40	40	251	129	122	..	..	113	113	16	2	86	55
43	Motigan ..	755·08	36	36	216	100	116	..	..	77	85	..	..	76	59
44	Karagan P ..	2,518·29	197	207	1,013	547	466	147	106	331	295	118	26	339	240
45	Nandapur P ..	2,111·06	193	202	1,086	552	534	102	71	342	326	34	3	369	338
46	Turanji ..	1,007·94	92	92	490	245	245	86	85	149	150	3	...	164	115
47	Mangarachachara P ..	395·55	84	84	440	225	215	9	5	178	174	8	..	141	140
48	Jiraguda P ..	971·60	78	78	437	210	227	44	42	141	170	12	1	158	153
49	Jabaguda P ..	801 37	75	75	366	186	180	17	12	133	131	28	..	131	127
50	Karlikhamar ..	536·77	49	49	274	133	141	17	16	106	117	17	..	97	93
51	Dumarada P ..	1,046·72	61	61	293	141	152	5	5	128	139	16	..	96	102
52	Pukaguda ..	234·57	33	33	155	79	76	3	3	71	65	1	..	63	43
53	Kaigan ..	855·30	63	63	317	156	161	34	38	115	116	9	..	106	40
54	Nagajodi ..	1,095·34	35	35	165	89	76	15	15	52	48	..	..	55	45
55	Singisari Po ..	1,106·77	43	43	203	111	92	..	..	82	75	18	2	77	57
56	Chatiguda ..	531·31	15	15	95	46	49	1	3	41	44	3	..	33	24
57	Bamdeibhata S ..	1,741·01	61	61	325	162	163	..	..	140	138	2	..	115	102
58	Rajapur P ..	2,009·45	84	84	416	214	202	58	44	151	151	11	..	148	128
59	Sindhigan ..	1,721·88	43	43	193	97	96	11	8	82	83	..	..	74	65
60	Karajbeda ..	1,414·18	44	44	234	129	105	2	4	101	71	1	..	94	75

contd.

Sl. No.	Workers																			
	I As Cultivator		II As Agricultural Labourer		III In Mining, Quarrying, etc.		IV At Household Industry		V In Manufacturing other than Household Industry		VI In Construction		VII In Trade and Commerce		VIII In Transport, Storage and Communications		IX In Other Services		X Non-workers	
	M	F	M	F	M	F	M	F	M	F	M	F	M	F	M	F	M	F	M	F
1	17	18	19	20	21	22	23	24	25	26	27	28	29	30	31	32	33	34	35	36
31	48	39	8	7	..	..	..	..	..	..	..	..	..	..	..	..	..	..	24	41
32	80	61	7	..	..	..	7	4	..	..	..	..	..	..	..	..	..	..	50	64
33	127	101	11	10	..	..	3	2	..	..	..	..	..	..	..	..	1	..	33	64
34	165	119	2	10	3	..	12	30	..	3	..	..	..	3	..	..	8	3	89	102
35	70	64	..	..	..	..	..	..	..	..	..	..	..	..	..	..	..	..	31	42
36	77	53	7	12	..	..	..	..	..	..	..	..	..	..	..	..	..	..	21	27
37	93	74	..	..	..	..	1	1	..	..	..	..	..	..	..	..	..	..	50	63
38	38	29	..	..	..	..	..	..	..	..	..	..	..	..	..	..	..	..	22	18
39	58	49	2	..	2	..	5	6	..	..	..	..	..	..	..	..	..	1	47	55
40	33	17	3	10	4	3	..	1	..	..	..	..	..	15	..	..	1	3	21	28
41	69	32	11	14	7	1	5	6	..	1	..	..	5	31	..	..	10	3	43	57
42	68	42	16	..	..	..	..	..	..	..	..	..	..	13	..	..	2	..	43	67
43	69	48	3	7	2	..	..	..	..	..	..	..	..	3	..	..	2	1	24	57
44	258	232	6	2	..	..	4	3	..	..	..	..	..	..	..	..	71	3	208	226
45	309	288	28	24	2	..	25	26	..	..	..	..	2	...	..	..	3	..	183	196
46	136	95	18	9	..	..	7	8	..	..	..	..	3	3	..	..	..	..	81	130
47	98	112	25	10	..	..	16	15	..	..	..	..	1	3	..	..	1	..	84	75
48	130	119	..	..	..	..	28	34	..	..	..	..	..	...	..	..	..	..	52	74
49	115	111	11	12	..	..	4	4	..	..	..	..	..	..	..	..	1	..	55	53
50	62	64	33	29	..	..	2	..	..	..	..	..	..	..	..	..	..	..	36	48
51	28	33	8	7	...	...	60	62	..	..	..	..	..	..	..	..	..	..	45	50
52	59	39	..	..	..	...	4	4	..	..	..	..	..	..	..	..	..	..	16	33
53	95	32	9	7	1	..	1	1	..	..	..	..	..	..	..	..	..	..	50	121
54	37	33	18	12	..	..	..	..	..	..	..	..	..	..	..	..	..	..	34	31
55	39	34	31	23	2	..	4	..	..	..	..	..	..	..	..	..	1	..	34	35
56	33	24	..	..	..	..	..	..	..	..	..	..	..	..	..	..	..	...	13	25
57	92	80	3	4	3	..	15	18	..	..	..	..	..	..	..	..	2	..	47	61
58	107	81	33	35	..	..	8	12	..	..	..	..	...	..	..	..	..	..	66	74
59	57	47	12	15	2	..	3	3	..	..	..	..	..	..	..	..	..	..	23	31
60	87	71	7	..	..	..	..	4	..	..	..	..	..	..	..	..	..	..	35	30

Sl. No.	District/Subdivision/ Taluk/ Police Station/Village/Town	Area in Sq. miles/ acres	Occupied residential houses		Total No. of persons enumerated			Scheduled Castes		Scheduled Tribes		Literate and educated persons		Total Workers (I—IX)	
			No. of Houses	No. of House-holds	P	M	F	M	F	M	F	M	F	M	F
1	2	3	4	5	6	7	8	9	10	11	12	13	14	15	16
61	Siuni ..	1,446·98	45	45	260	130	130	1	2	123	118	4	..	98	83
62	Panar P ..	2,519·13	107	107	531	279	252	..	..	259	227	8	..	191	178
63	Tarbga ..	2,271·53	71	71	399	209	190	14	7	182	169	2	..	137	117
64	Kaniki ..	1,438·76	32	32	145	64	81	..	..	64	81	..	...	43	46
65 137	Jhaliaguda, R Tentuliguda } ..	1,348·87	44	44	223	121	102	..	..	116	96	1	...	79	65
66	Dangara ..	1,091·93	26	26	133	75	58	9	10	45	27	...	..	49	35
67	Pariabeda P ..	1,517·35	78	78	434	212	222	29	36	161	159	8	...	142	157
68	Kurupa ..	1,320·95	66	66	385	206	179	35	37	154	130	..	..	148	89
69	Dangiriguda P, R ..	1,503·46	63	63	312	155	157	33	33	42	46	13	...	111	101
70	Gotiguda ..	684·96	52	52	240	107	133	3	6	98	120	7	...	85	95
71	Malbeda Po ..	1,644·44	86	86	424	223	201	..	..	198	165	3	1	149	139
72	Gudakuta P ..	2,047·22	119	119	523	288	235	..	..	262	221	19	..	210	153
73	Ulandaguda ..	265·30	17	17	112	63	49	..	..	63	49	..	..	42	32
74	Jhatiapara Po ..	999·00	67	67	264	132	132	..	..	125	126	2	...	102	90
75	Phulbhata P ..	1,334·55	121	121	590	288	302	94	68	117	116	72	..	197	167
76 139	Sanaolama P Barikiguda } ...	1,039·22	75	75	440	228	212	51	44	148	146	5	1	151	136
77	Duhuriguda ..	115·48	28	28	151	68	83	15	20	47	56	2	..	53	49
78	Godegan P ..	704·04	63	63	344	169	175	..	..	155	157	18	..	114	97
79	Khuntuluguda ..	451·68	43	43	208	108	100	24	24	67	59	12	1	71	59
80	Bandimala ..	641·00	78	78	349	168	181	4	10	124	133	3	..	117	104
81	Mundiguda ..	2,140·15	15	15	76	36	40	..	..	36	40	..	...	22	29
82	Badaliguda ..	623·18	25	25	148	76	72	..	..	66	62	4	...	55	49
83	Patia Po ..	795·57	79	79	383	190	193	11	11	167	169	17	1	141	123
84	Kelia ..	687·10	40	40	187	99	88	10	10	16	16	3	..	68	59
85	Pakhanaguda ..	621·89	70	70	351	189	162	6	2	149	122	10	..	134	97
86	Chacharaguda P ..	339·41	77	77	318	167	151	26	30	91	66	18	..	99	88
87	Baigam ..	1,565·83	155	155	749	368	381	34	45	229	221	35	1	248	191
88	Chichubai ..	586·79	39	39	182	93	89	..	..	92	88	3	..	65	53
89	Kanaki ..	408·68	40	40	176	97	79	4	6	93	73	2	..	64	54
90	Tangini ..	944·86	35	35	175	100	75	15	10	74	53	9	..	54	43

contd.

Sl. No.	Workers																		Non-workers	
	I As Cultivator		II As Agricultural Labourer		III In Mining, Quarrying, etc.		IV At Household Industry		V In Manufacturing other than Household Industry		VI In Construction		VII In Trade and Commerce		VIII In Transport, Storage and Communications		IX In Other Services		X	
	M	F	M	F	M	F	M	F	M	F	M	F	M	F	M	F	M	F	M	F
1	17	18	19	20	21	22	23	24	25	26	27	28	29	30	31	32	33	34	35	36
61	94	79	1	1	..	..	3	3	..	..	..	..	..	..	..	..	..	..	32	47
62	170	159	15	14	1	..	4	5	..	..	..	..	..	..	..	..	1	..	88	74
63	111	97	26	20	..	..	..	..	..	..	..	..	..	..	..	..	..	..	72	73
64	31	32	12	14	..	..	..	..	..	..	..	..	..	..	..	..	..	..	21	35
65 137	70	55	5	7	1	..	3	3	..	..	..	..	..	..	..	..	..	..	42	37
66	43	35	6	..	..	..	..	..	..	..	..	..	..	..	..	..	..	..	26	23
67	119	132	15	21	..	1	7	3	..	..	..	..	..	..	..	..	1	..	70	65
68	83	83	62	..	..	..	3	6	..	..	..	..	..	..	..	..	..	..	58	90
69	98	60	..	30	2	..	6	7	..	..	..	..	..	4	..	..	5	..	44	56
70	57	67	18	17	..	..	10	11	..	..	..	..	..	..	..	..	..	..	22	38
71	129	116	8	12	..	..	11	11	..	..	1	..	..	..	..	..	..	..	74	62
72	156	125	47	16	1	..	5	12	..	..	..	..	..	..	..	..	1	..	78	82
73	36	28	6	4	..	..	..	..	..	..	..	..	..	..	..	..	..	..	21	17
74	86	76	16	14	..	..	..	..	..	..	..	..	..	..	..	..	..	..	30	42
75	142	131	30	22	..	..	24	10	..	4	..	..	..	..	..	..	1	..	91	135
76 139	119	117	9	..	..	3	20	11	..	..	..	..	..	..	..	..	3	5	77	76
77	40	31	6	3	1	3	6	6	..	..	..	..	..	..	..	..	..	6	15	34
78	100	92	3	..	6	1	3	1	..	2	..	..	..	..	..	..	2	1	55	78
79	46	35	10	8	2	4	7	5	..	..	..	..	1	..	..	..	5	7	37	41
80	101	82	16	19	..	..	..	3	..	..	..	..	..	..	..	..	..	..	51	77
81	16	19	6	10	..	..	..	..	..	..	..	..	..	..	..	..	..	..	14	11
82	48	40	5	7	..	..	2	1	..	1	..	..	..	..	..	..	..	..	21	23
83	141	123	..	..	..	..	..	..	..	..	..	..	..	..	..	..	..	..	19	70
84	68	56	..	..	..	..	..	3	..	..	..	..	..	..	..	..	..	..	31	29
85	104	74	29	23	1	..	..	..	..	..	..	..	..	..	..	..	..	..	55	65
86	62	52	18	17	..	..	13	8	..	..	..	..	..	1	..	..	6	10	68	63
87	181	130	4	..	10	4	39	33	..	2	..	..	..	2	..	..	14	20	120	190
88	58	46	6	6	..	..	1	..	..	..	..	..	..	1	..	..	..	..	28	36
89	18	13	46	41	..	..	..	..	..	..	..	..	..	..	..	..	..	..	33	25
90	28	19	24	23	..	..	1	1	..	..	..	..	..	..	..	..	1	..	46	32

Sl. No.	District/Subdivision/Taluk/ Police Station/Village/Town		Area in Sq. miles/ acres	Occupied residential houses		Total No. of persons enumerated			Scheduled Castes		Scheduled Tribes		Literate and educated persons		Total Workers (I—IX)	
				No. of Houses	No. of House-holds	P	M	F	M	F	M	F	M	F	M	F
1	2		3	4	5	6	7	8	9	10	11	12	13	14	15	16
91	Kusumabandho P	..	617·41	58	58	280	142	138	..	..	87	83	13	..	93	85
92	Kakadaguda	..	247·12	50	50	305	147	158	2	1	75	71	9	..	103	105
93	Badaolama P, S	..	2,615·46	202	202	1,071	549	522	72	49	327	300	63	1	370	80
94	Mundapadar	..	706·60	51	51	231	125	106	..	..	116	96	..	..	86	76
95	Cheptiambo	..	1,513·09	114	114	497	257	240	3	6	225	211	..	..	203	184
96	Dhamanaguda P	..	886·93	82	82	414	216	198	32	31	87	84	51	2	144	127
97	Chikili P	..	1,136·20	96	96	494	277	217	55	47	166	123	32	2	185	147
98	Haladi	..	1,200·71	71	71	330	161	169	6	6	116	123	..	..	118	108
99	Archhitaguda	..	818·26	28	28	175	78	97	18	25	56	69	8	..	63	67
100	Maliguda	..	620·45	49	49	166	89	77	10	10	6	7	..	..	47	39
101	Medana P	..	1,544·00	162	162	804	433	371	75	73	227	192	55	3	295	223
102	Butiaguda	..	341·41	26	26	144	73	71	15	18	41	35	7	..	57	53
103	Ekama P	..	1,282·70	130	130	678	345	333	48	43	239	235	85	5	230	218
104	Chalanguda	..	462·58	36	36	190	94	96	24	36	44	52	8	..	65	58
105	Anchala	..	1,200·09	39	39	201	104	97	21	17	9	16	1	..	79	65
106	Maniaguda	..	562·97	41	41	185	95	90	..	..	75	73	1	..	72	61
107	Mundaguda P	..	507·16	32	32	142	77	65	8	10	66	53	1	..	59	50
108	Majhiguda R	..	527·71	15	15	100	50	50	..	..	45	45	..	..	35	29
109	Mendra	..	373·27	43	43	195	105	90	..	..	97	77	3	..	73	57
110	Siunaguda P	..	809·20	101	101	606	305	301	39	38	228	232	39	..	209	204
111	Tipaguda P	..	359·36	40	40	196	85	111	10	11	63	83	6	..	56	68
112	Kapuraguda	..	329·96	25	25	123	67	56	4	1	31	24	3	..	43	38
113	Jholla	..	1,290·40	27	27	142	85	57	9	8	58	33	1	..	62	37
114	Malikoguda	..	524·46	18	18	96	51	45	13	12	37	32	..	..	36	32
115	Pujhariguda P, R	..	386·43	44	44	243	127	116	13	11	81	82	2	..	97	76
116	Sandhidugini Guda	..	159·46	3	3	21	11	10	..	..	11	10	1	..	6	7
117	Hatibeda R	..	4,965·90	370	370	1,387	683	704	69	65	611	600	65	4	444	437
118	Musapalla	..	664·09	38	38	238	109	129	2	6	94	108	1	..	78	48
119	Kotamal P	..	2,203·95	121	121	606	311	295	111	97	132	130	14	1	184	13
120	Baradei P, R	..	215·43	191	191	898	453	445	25	30	298	265	13	5	290	284

contd.

Sl. No.	Workers																			
	I As Cultivator		II As Agricultural Labourer		III In Mining, Quarrying, etc.		IV At Household Industry		V In Manufacturing other than Household Industry		VI In Construction		VII In Trade and Commerce		VIII In Transport, Storage and Communications		IX In Other Services		X Non-workers	
	M	F	M	F	M	F	M	F	M	F	M	F	M	F	M	F	M	F	M	F
1	17	18	19	20	21	22	23	24	25	26	27	28	29	30	31	32	33	34	35	36
91	85	79	8	8	..	...	...	...	..	..	..	..	..	..	..	..	..	..	49	53
92	91	88	12	17	..	...	..	...	..	...	..	..	..	...	...	..	..	..	44	53
93	277	45	30	...	7	13	22	9	...	6	..	..	2	3	..	..	32	4	179	442
94	83	72	3	4	..	..	..	..	..	..	..	..	..	..	..	..	..	..	39	30
95	187	171	..	..	7	1	3	4	...	...	..	..	..	..	..	..	6	8	54	56
96	131	121	6	3	...	..	6	3	..	..	..	..	..	..	..	..	1	..	72	71
97	128	94	6	12	3	..	19	14	3	1	..	..	..	5	..	..	26	21	92	70
98	111	101	4	5	...	..	1	2	..	..	..	..	..	..	..	..	2	..	43	61
99	63	67	...	...	...	..	...	..	..	..	..	..	..	..	..	..	...	..	15	30
100	40	32	...	...	...	...	7	7	..	..	..	..	..	..	...	...	..	..	42	38
101	191	143	48	48	9	..	33	20	..	..	..	..	3	4	2	..	9	8	138	148
102	51	36	5	6	..	..	1	1	...	..	..	..	..	..	...	..	..	...	16	28
103	198	147	14	36	5	..	10	18	...	2	..	..	..	15	..	..	3	..	115	115
104	38	37	..	..	1	..	12	7	...	..	..	..	..	..	..	..	14	14	29	38
105	76	61	3	4	..	..	..	..	..	..	..	..	..	..	..	..	...	..	25	32
106	69	61	..	...	...	..	3	..	..	..	..	..	..	..	...	..	...	..	23	29
107	55	47	3	3	1	...	...	...	..	..	..	..	..	..	...	..	..	..	18	15
108	35	29	...	...	...	..	..	..	..	..	..	..	..	..	..	..	..	..	15	21
109	55	41	18	16	...	..	..	..	..	..	..	..	..	..	..	..	..	..	32	33
110	196	195	...	...	...	..	3	2	..	..	..	..	..	..	..	..	10	7	96	97
111	49	25	6	42	1	..	..	..	..	..	..	..	..	1	...	..	..	..	29	43
112	16	19	27	19	..	..	..	..	..	..	..	..	..	..	..	..	..	..	24	18
113	45	28	15	7	..	..	2	2	..	..	..	..	..	..	..	..	..	..	23	20
114	32	29	2	3	..	..	2	..	..	..	..	..	..	..	..	..	..	..	15	13
115	89	72	8	4	..	..	...	..	..	..	..	..	..	..	..	..	..	..	30	40
116	6	7	..	...	...	..	..	..	..	..	..	..	..	..	..	...	..	...	5	3
117	382	354	21	55	12	..	22	15	..	1	..	..	1	12	..	..	6	..	239	267
118	58	39	2	..	2	..	2	5	..	..	..	..	..	1	..	..	14	3	31	81
119	143	8	13	..	..	..	5	3	..	..	..	..	..	..	..	..	23	2	127	282
120	229	209	40	39	3	..	14	30	..	..	..	..	..	..	..	..	4	6	163	161

Sl. No.	District/Subdivision/Taluk/ Police Station/Village/Town		Area in Sq. miles/ acres	Occupied residential houses		Total No. of persons enumerated			Scheduled Castes		Scheduled Tribes		Literate and educated persons		Total Workers (I—IX)	
				No. of Houses	No. of House-holds	P	M	F	M	F	M	F	M	F	M	F
1	2		3	4	5	6	7	8	9	10	11	12	13	14	15	16
121	Pakhanaguda Po	..	1,558·52	40	40	220	105	115	..	..	101	110	7	..	73	59
122	Mundaguda P	..	922·51	144	144	634	313	321	..	..	183	182	21	..	193	98
123	Jamuguda	..	376·44	58	59	314	154	160	24	32	113	110	38	6	106	102
124	Jutiguda	..	1,542·83	44	44	206	102	104	..	..	95	96	8	3	64	59
125	Mendiriguda P	..	614·67	49	49	284	152	132	..	..	143	125	16	3	86	85
126	Dumniguda P	..	1,337·05	91	91	398	183	215	7	6	82	96	67	13	124	131
127	Bhatadhansuli	..	592·38	52	52	296	156	140	38	31	66	61	..	..	104	88
128	Dayaguda	..	171·92	3	3	14	8	6	5	4	1	1	..	..	5	4
129	Tutiguda P,R	..	..	10	10	53	25	28	..	..	25	28	1	..	17	21
130	Dhondaguda Podaguda P	..	..	68	68	366	190	176	10	12	110	86	35	1	131	100
131	Kundibeda or Kuttuguda P	..	..	83	83	341	178	163	12	12	116	108	15	..	132	109

concld.

Sl. No.	Workers																			
	I As Cultivator		II As Agricultural Labourer		III In Mining, Quarrying, etc.		IV At Household Industry		V In Manufacturing other than Household Industry		VI In Construction		VII In Trade and Commerce		VIII In Transport, Storage and Communications		IX In Other Services		X Non-workers	
	M	F	M	F	M	F	M	F	M	F	M	F	M	F	M	F	M	F	M	F
1	17	18	19	20	21	22	23	24	25	26	27	28	29	30	31	32	33	34	35	36
121	68	58	5	1	...	..	..	..	..	..	..	..	..	..	...	—	..	...	32	56
122	138	84	5	...	..	..	11	10	..	..	..	..	..	...	...	...	39	4	120	223
123	98	95	7	7	..	..	..	...	..	..	..	..	..	..	..	..	1	...	48	58
124	50	45	13	14	1	..	..	..	..	..	..	..	..	..	..	..	...	..	38	45
125	85	85	...	...	..	..	..	..	..	..	..	..	..	..	..	...	1	..	66	47
126	64	64	15	31	8	5	23	14	3	11	..	..	..	6	..	..	11	..	59	84
127	94	82	10	6	..	..	..	..	..	..	..	..	..	..	..	..	..	..	52	52
128	2	2	2	2	1	..	..	..	..	..	..	..	..	..	..	..	...	..	3	2
129	17	21	..	..	..	..	..	..	..	..	..	..	..	..	..	..	..	..	8	7
130	111	84	8	10	5	..	5	6	..	..	..	..	..	..	..	..	2	...	59	76
131	121	101	4	..	..	..	6	8	..	..	..	..	..	..	..	..	1	..	46	54

LIST OF UNINHABITED VILLAGES—DABUGAM PS

Sl. No.	Names of Villages	Sl. No.	Names of Villages
132	Muliaguda	146	Kenduguda
133	Damapalli	147	Sundhiguda
134	Dandibeda	148	Sorgiguda
135	Ambaguda	149	Karlikumar (a) Bijopur
136	Bhaluguda	150	Moharaguda
138	Kuhukaguda	151	Daduguda
140	Baunsabeda	152	Padaguda
141	Siraguda	153	Bheraguda
142	Taraguda	154	Chuaguda
143	Mundibeda	155	Sindivatha
144	Ramiliguda	156	Nusigam
145	Kumbarguda		

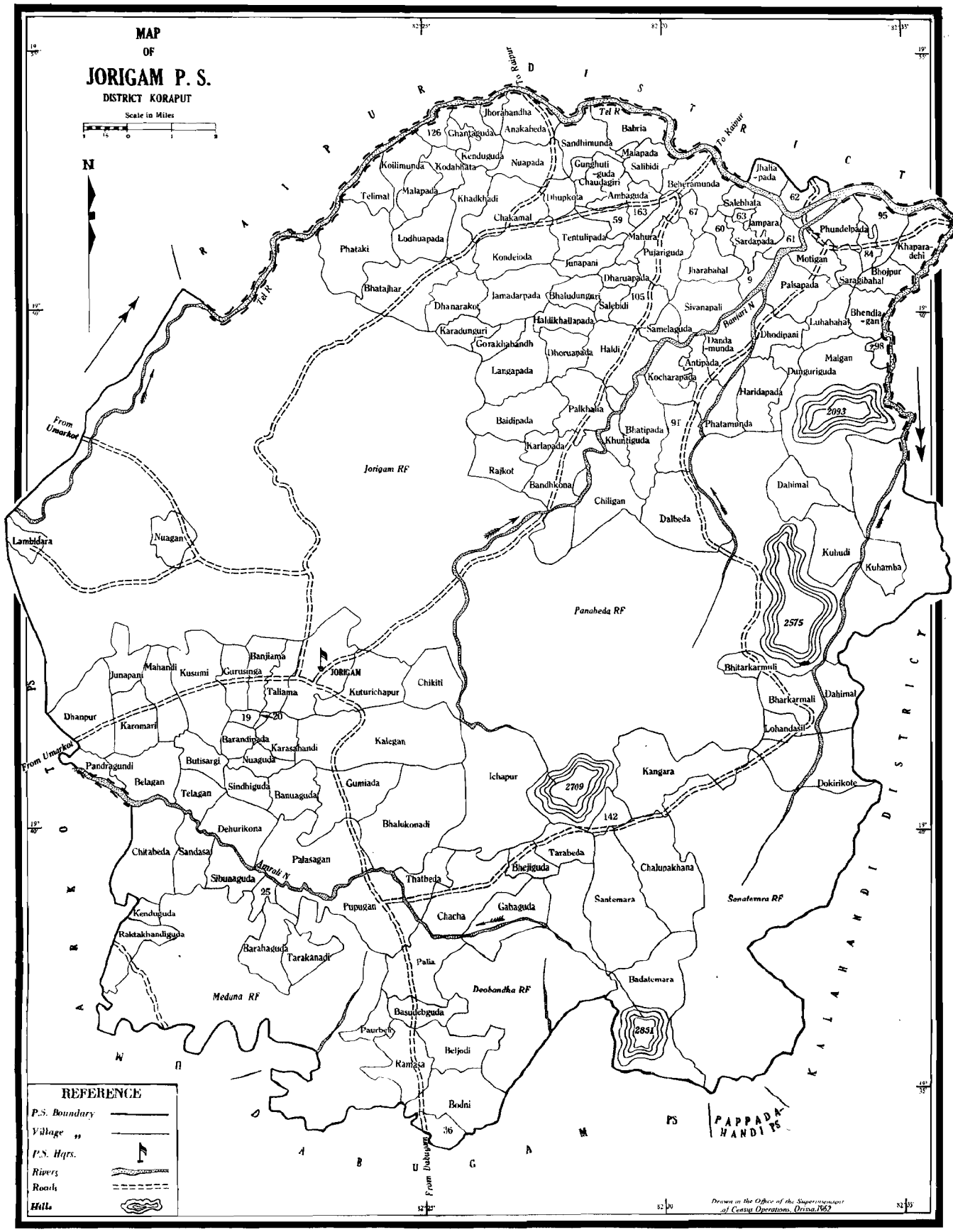
MAP
OF
JORIGAM P. S.
DISTRICT KORAPUT
Scale in Miles
N
To Raipur
To Kasipur
Tel R
Indravati R
From Umarkot
From Dabugam
From Umarkot
Jorigam RF
Panabeda RF
Meduna RF
Deobandha RF
Sanatemara RF
Jorigam
Lambidara
Nuagan
Banjiama
Mahandi
Kusumi
Gurusinga
Junapani
Taliama
Kuturichapur
Chikiti
Dhanpur
Karomari
Barandipada
Karasahandi
Kalegan
Pandragundi
Butisargi
Nuaguda
Belagan
Telagan
Sindhiguda
Banuaguda
Gumiada
Ichapur
Dehurikona
Bhalukonadi
Chitabeda
Sandasa
Palasagan
Sibuaguda
Amroli N
Thatbeda
Kenduguda
Raktakhandiguda
Pupugan
Chacha
Gabaguda
Barahaguda
Tarakanadi
Palia
Basudebguda
Paurbeda
Beljodi
Ramasa
Bodni
Jhorabandha
Anakabeda
Chantaguda
Sandhimunda
Babria
Kenduguda
Nuapada
Malapada
Koilimunda
Kodabhata
Gunghuti-guda
Salibidi
Chaudagiri
Behramunda
Jhalia-pada
Telimal
Malapada
Khadkhadi
Dhupkota
Ambaguda
Salebhata
Chakamal
Jampara
Sardapada
Phundelpada
Khapara-dehi
Tentulipada
Mahura
Lodhuapada
Phataki
Kondeiota
Junapani
Pujariguda
Motigan
Bhatajhar
Dharuapada
Jharabahal
Paksapada
Sarabibahal
Bhojpur
Jamadarpada
Bhaludungari
Dhanarakot
Salebidi
Sivanapali
Haldikhallapada
Samelaguda
Luhabahal
Bhendia-ran
Karadunguri
Gorakhabandh
Dhoruapada
Haldi
Dhodipani
Danda-munda
Langapada
Antipada
Malgan
Kocharapada
Dunguriguda
Haridapada
Palkhalia
Baidipada
Bhatipada
Phatamunda
Karlapada
Khuntiguda
Rajkot
Bandhkona
Chiligan
Dalbeda
Dahimal
Kuhudi
Kuhamba
Bhitarkarmuli
Bharkarmali
Dahimal
Lohandasil
Dokirikote
Kangara
Tarabeda
Bhejiguda
Chalunakhana
Santemara
Badatemara
Pappadahandi PS
Kalahandi District
Boundary PS
2093
2575
2709
2851
REFERENCE
P.S. Boundary
Village ,,
P.S. Hqrs.
Rivers
Roads
Hills
Drawn in the Office of the Superintendent of Census Operations, Orissa, 1962

VILLAGE DIRECTORY

OF

JORIGAM POLICE STATION

IN

NOWRANGAPUR SUBDIVISION

Sl. No.	District/Subdivision/Taluk/ Police Station/Village/Town		Area in Sq. miles/ acres	Occupied residential houses		Total No. of persons enumerated			Scheduled Castes		Scheduled Tribes		Literate and educated persons		Total Workers (I—IX)	
				No. of Houses	No. of House-holds	P	M	F	M	F	M	F	M	F	M	F
1	2		3	4	5	6	7	8	9	10	11	12	13	14	15	16
	Jorigam PS	..	**352·00**	**10,318**	**10,359**	**50,988**	**25 462**	**25,526**	**3,130**	**3,147**	**10,902**	**11,063**	**3,424**	**222**	**16,171**	**8,154**
	VILLAGES															
1	Kusumi P, R	...	1,487·07	132	132	605	309	296	25	10	165	196	56	1	204	164
2	Mahandi R	..	700·51	78	78	419	187	232	10	11	157	191	1	..	130	147
3	Karomari P, R	..	825·58	92	99	476	238	238	66	67	122	122	30	..	162	131
4	Junapani R	..	564·58	27	28	129	66	63	..	..	53	58	..	..	45	37
5	Dhanpur R	..	1,260·48	89	92	507	260	247	41	42	149	145	2	..	188	161
6	Lambidara	..	307·28	18	18	97	47	50	..	..	47	50	3	..	25	31
7	Lokaguda	..	127·36	14	14	71	42	29	..	..	33	25	2	..	22	7
8	Banjiama	..	532·58	78	78	373	180	193	22	22	90	105	2	..	121	85
9	Souraguda	..	323·09	2	2	12	6	6	..	..	4	1	..	..	3	..
10	Baraguda P, R	..	352·65	85	85	416	202	214	12	15	2	2	46	6	132	114
11	Gurusinga	..	376·30	12	12	73	36	37	7	5	24	28	4	..	29	30
12	Jorigam P, D, Po, R	..	1,514·55	170	170	847	424	423	42	43	106	189	95	34	273	175
13	Nuaguda P	..	396·41	33	33	166	80	86	2	4	48	43	8	2	53	60
14	Barandipada	..	324·19	36	36	180	92	88	58	50	27	27	8	—	57	50
15	Belagan P, R	..	990·01	155	155	742	388	354	215	193	134	128	113	11	215	195
16	Chitabeda P, S	..	1,597·52	141	141	748	364	384	43	47	124	174	61	8	216	208
17	Raktakbandiguda	..	639·40	47	47	289	142	147	1	2	136	142	9	—	88	79
18	Butisargi P	..	574·28	84	84	415	206	209	57	65	19	21	22	..	127	122
19	Sorisabhata R	..	145·64	20	20	103	49	54	8	8	16	22	2	..	33	28
20	Bandiguda	..	51·50	11	12	58	28	30	8	12	20	18	6	2	15	...
21	Telagan	..	476·18	35	35	167	88	79	50	37	36	41	1	—	59	55
22	Sandasa	..	739·46	114	114	530	279	251	39	35	186	190	12	..	202	158
23	Tarakanadi	..	469·29	55	55	267	137	130	..	..	135	125	11	1	101	88
24	Sibunaguda	..	710·35	38	38	198	89	109	5	4	68	80	...	...	64	66
25	Jabadadi	..	241·04	16	16	111	57	54	..	..	52	51	..	..	37	30
26	Dehurikona P	..	960·18	105	105	529	265	264	17	16	163	177	25	2	186	176
27	Sindhiguda	..	433·75	54	54	301	156	145	10	5	135	129	27	..	101	84
28	Paurbeli	..	270·42	43	43	182	83	99	..	..	65	79	15	..	63	23
29	Palasagan P	..	2,074·39	187	187	991	474	517	10	20	250	269	25	1	341	343
30	Barahaguda	..	921·31	58	58	317	163	154	6	2	09	105	5	..	107	83

contd.

Sl. No.	Workers																			
	I As Cultivator		II As Agricultural Labourer		III In Mining, Quarrying, etc.		IV At Household Industry		V In Manufacturing other than Household Industry		VI In Construction		VII In Trade and Commerce		VIII In Transport, Storage and Communications		IX In Other Services		X Non-workers	
	M	F	M	F	M	F	M	F	M	F	M	F	M	F	M	F	M	F	M	F
1	17	18	19	20	21	22	23	24	25	26	27	28	29	30	31	32	33	34	35	36
	10,770	4,666	3,142	2;137	125	31	537	529	..	21	5	..	50	64	3	..	1,539	706	9,291	17,372
1	123	87	71	69	..	..	10	8	..	..	..	..	..	..	..	..	..	...	105	132
2	117	131	13	11	..	..	..	5	..	..	..	..	..	..	..	..	..	..	57	85
3	145	117	9	7	..	..	7	7	..	..	..	..	..	..	..	..	1	..	76	107
4	34	27	8	8	..	..	3	2	..	..	..	..	..	..	..	..	..	...	21	26
5	169	145	10	9	..	..	9	7	..	..	..	..	..	..	..	..	..	...	72	86
6	18	25	..	..	...	...	7	6	..	...	...	...	..	..	..	..	..	...	22	19
7	19	7	..	..	..	..	..	..	..	..	..	..	..	..	..	..	3	...	20	22
8	91	75	..	..	..	..	..	..	..	..	..	..	..	..	..	..	30	10	59	108
9	3	..	..	..	..	..	..	..	..	..	..	..	..	..	..	..	..	..	3	6
10	50	...	57	98	...	..	8	8	..	..	..	..	13	7	..	..	4	1	70	100
11	29	30	..	..	..	..	..	..	..	..	..	..	..	..	..	...	...	...	7	7
12	155	97	56	43	4	..	18	14	..	..	..	..	1	..	1	..	38	21	151	248
13	48	51	..	..	..	..	..	..	..	..	..	..	..	..	..	..	5	9	27	26
14	48	47	..	..	..	..	4	3	..	..	..	..	..	..	..	..	5	..	35	38
15	143	121	..	..	..	..	38	50	..	..	..	..	..	..	..	..	34	24	173	159
16	164	158	...	..	..	..	20	10	..	..	..	..	..	..	..	..	32	40	148	176
17	83	74	...	..	...	..	..	..	..	..	..	..	..	..	..	..	5	5	54	68
18	126	119	..	..	..	..	..	..	..	..	..	..	..	..	..	..	1	3	79	87
19	30	26	..	..	..	..	..	..	..	..	..	..	..	..	..	..	3	2	16	26
20	13	..	...	..	1	..	1	..	..	..	..	..	..	..	..	...	...	...	13	30
21	59	55	..	..	..	..	..	..	..	..	..	..	..	..	..	..	..	..	29	24
22	188	143	...	...	..	..	..	4	..	..	..	..	..	..	..	..	14	11	77	93
23	101	88	..	..	..	..	..	..	..	..	..	..	..	..	..	..	...	..	36	42
24	57	58	...	..	1	..	5	6	..	..	..	..	..	..	..	..	1	2	25	43
25	37	30	...	..	..	..	..	..	..	..	..	..	..	..	..	..	..	..	20	24
26	176	160	5	9	..	..	4	7	..	..	..	..	..	..	..	..	1	..	79	88
27	83	72	2	3	7	4	..	..	..	..	..	..	..	..	..	..	9	5	55	61
28	37	14	19	4	..	..	7	5	..	..	..	..	..	..	..	..	..	..	20	76
29	310	294	19	35	..	..	12	14	..	..	..	..	..	..	..	..	..	..	133	174
30	84	71	12	6	..	..	4	..	..	..	..	..	..	..	..	..	7	6	56	71

Sl. No.	District/Subdivision/Taluk/ Police Station/Village/Town	Area in Sq. miles/ acres	Occupied residential houses		Total No. of persons enumerated			Scheduled Castes		Scheduled Tribes		Literate and educated persons		Total Workers (I- IX)	
			No. of Houses	No. of House-holds	P	M	F	M	F	M	F	M	F	M	F
1	2	3	4	5	6	7	8	9	10	11	12	13	14	15	16
31	Pupugan P	.. 2,039·62	126	126	581	296	285	16	13	111	89	42	..	*191*	*123*
32	Palia P, S	.. 1,389·25	139	139	711	361	350	23	18	259	267	51	5	250	113
33	Bodni P	.. 1,222·57	92	96	423	204	219	46	79	66	77	43	6	141	96
34	Ramasa S	.. 1,095·27	143	143	659	344	315	88	78	224	198	51	..	235	148
35	Beljodi	.. 1,433·46	20	20	105	59	46	..	..	56	40	14	..	35	29
36	Sandikaguda	.. 403·47	34	34	170	82	88	..	..	76	81	7	1	60	58
37	Chacha P	.. 1,623·42	81	81	440	226	214	44	45	5	5	44	1	131	111
38	Gabaguda	.. 1,217·34	71	80	372	187	185	17	17	148	146	15	..	136	100
39	Dunguriguda	... 465·46	45	45	220	111	109	2	3	13	7	9	..	82	3
40	Beljhari S	.. 891·09	73	73	375	186	189	22	39	127	121	6	..	114	106
41	Thatbeda	.. 654·41	72	72	374	188	186	2	1	123	129	25	..	130	105
42	Bhalukonadi	.. 2,560·91	86	86	393	197	196	13	17	152	146	16	..	121	110
43	Kalegan P	... 2,978·95	96	96	440	222	218	16	20	145	147	40	7	150	111
44	Badatemara	... 2,872·21	113	113	561	302	259	13	3	266	231	..	..	230	47
45	Santemara	.. 2,217·10	48	48	196	103	93	..	...	95	85	4	...	71	..
46	Chalupakhana	.. 1,819·57	20	20	74	45	29	..	..	45	29	1	..	30	3
47	Ichapur P	.. 3,351·57	110	121	600	312	288	22	13	263	250	66	2	214	133
48	Gumiada	.. 1,333·68	19	19	110	57	53	5	5	44	41	..	..	38	35
49	Lohandasil	.. 343·44	29	29	99	51	48	..	..	48	40	..	..	42	..
50	Bhitarkarnuli	.. 337·35	27	27	114	59	55	..	..	59	55	..	..	45	2
51	Kangara	.. 2,186·59	31	31	164	87	77	12	9	71	64	..	..	64	..
52	Chikiti	.. 990·37	18	18	136	76	60	..	..	76	60	..	..	44	37
53	Salibidi	.. 246·20	73	73	407	207	200	33	28	168	160	30	1	112	103
54	Bhejiguda	.. 323·42	45	45	210	106	104	43	39	26	23	4	..	79	56
55	Sandhimunda P	.. 691·26	183	184	873	443	430	26	28	14	12	74	5	266	97
56	Sabria P	... 795·15	144	144	614	322	292	31	32	189	172	11	..	183	146
57	Salebidi	... 541·52	23	23	115	54	61	..	..	19	23	14	..	35	...
58	Pujariguda R	.. 957·61	234	234	1,138	576	562	61	52	262	194	58	2	341	246
59	Badamunda	.. 305·12	57	57	312	162	150	29	40	..	..	6	..	94	61
60	Belmajhiguda	.. 244·94	31	31	165	84	81	..	..	50	43	6	..	50	10

contd.

Sl. No.	Workers																			
	I As Cultivator		II As Agricultural Labourer		III In Mining, Quarrying, etc.		IV At Household Industry		V In Manufacturing other than Household Industry		VI In Construction		VII In Trade and Commerce		VIII In Transport, Storage and Communications		IX In Other Services		X Non-workers	
	M	F	M	F	M	F	M	F	M	F	M	F	M	F	M	F	M	F	M	F
1	17	18	19	20	21	22	23	24	25	26	27	28	29	30	31	32	33	34	35	36
31	124	86	18	11	6	..	10	10	..	..	..	..	..	..	..	..	33	16	105	162
32	138	71	76	31	7	..	3	..	..	..	4	..	..	..	..	..	22	11	111	237
33	79	67	28	5	3	14	11	13	..	..	..	..	1	..	..	..	19	7	63	123
34	226	138	..	..	..	..	6	7	..	..	..	..	..	..	..	..	3	3	109	167
35	33	29	2	..	..	..	..	..	..	..	..	..	..	..	..	..	..	..	24	17
36	48	48	4	..	4	6	4	4	..	..	..	..	..	..	..	..	...	..	22	30
37	95	79	..	..	..	1	9	9	..	..	..	..	..	..	..	..	27	22	95	103
38	120	92	..	..	..	..	5	..	..	..	..	..	..	..	..	..	11	8	51	85
39	68	..	11	2	..	..	..	..	..	..	..	..	..	..	..	..	3	1	29	106
40	96	89	11	5	1	..	..	..	..	..	..	..	..	..	..	..	6	12	72	83
41	113	91	..	..	4	3	..	..	..	..	..	..	..	..	..	..	13	11	58	81
42	87	73	..	..	2	1	6	6	..	..	..	..	..	..	..	..	26	30	76	86
43	132	102	..	..	..	..	..	..	..	..	..	..	..	..	..	..	18	9	72	107
44	143	31	..	..	..	..	..	..	..	..	..	..	..	..	..	..	87	16	72	212
45	61	..	2	..	3	..	..	..	..	..	..	..	..	..	..	..	5	..	32	93
46	28	..	..	..	..	..	..	..	..	..	..	..	..	..	..	..	2	3	15	26
47	187	119	2	..	14	3	..	5	..	..	..	..	..	..	..	..	11	6	98	155
48	38	35	..	..	..	..	..	..	..	..	..	..	..	..	..	..	..	...	19	18
49	42	...	..	..	..	..	..	..	..	..	...	..	..	..	..	..	..	...	9	48
50	36	2	..	..	..	..	..	..	...	..	...	..	..	..	..	...	9	...	14	53
51	64	..	..	..	..	..	..	..	...	...	..	..	..	..	..	...	...	...	23	77
52	41	36	..	..	..	..	..	1	..	..	..	...	..	..	..	..	3	...	32	23
53	38	1	68	97	..	..	..	..	..	..	..	...	..	..	...	..	6	5	95	97
54	61	40	..	..	..	..	11	9	..	..	..	..	..	..	..	..	7	7	27	48
55	141	..	114	95	..	..	11	2	..	..	...	..	..	..	...	...	...	..	117	333
56	132	..	36	128	..	..	..	7	...	...	...	...	..	..	...	..	15	11	139	146
57	17	..	18	..	..	..	..	..	..	..	..	..	..	..	..	..	..	..	19	61
58	177	2	63	134	..	..	36	46	..	..	..	..	10	10	..	..	55	54	235	316
59	63	..	15	53	..	..	5	5	..	..	..	..	..	..	..	..	11	3	68	89
60	34	..	15	8	1	..	..	2	..	..	..	..	..	..	..	..	..	...	34	71

Sl. No.	District/Subdivision/Taluk/ Police Station/Village/Town	Area in Sq. miles/ acres	Occupied residential houses		Total No. of persons enumerated			Scheduled Castes		Scheduled Tribes		Literate and educated persons		Total Workers (I—IX)	
			No. of Houses	No. of House-holds	P	M	F	M	F	M	F	M	F	M	F
1	2	3	4	5	6	7	8	9	10	11	12	13	14	15	16
61	Malibari ...	260·55	19	19	92	45	47	..	..	44	44	13	..	28	9
62	Teltandi ...	599·27	56	56	271	135	136	21	21	30	33	3	..	90	36
63	Guma ..	86·57	19	19	68	31	37	..	..	13	23	14	..	22	3
64	Salebhata ..	260·52	43	43	218	105	113	36	43	33	34	12	..	53	36
65	Jampara ..	412·28	51	51	234	125	109	..	..	6	2	29	..	76	19
66	Sardapada P ..	361·37	89	89	456	232	224	60	56	107	108	57	3	136	33
67	Nahalmunda ..	255·83	23	23	95	43	52	..	..	..	..	16	..	29	22
68	Mohangan P ..	468·73	94	94	450	220	230	30	31	71	85	84	11	137	52
69	Beheramunda P, Po, R ..	1,017·16	146	146	697	325	372	51	73	50	41	99	5	199	36
70	Chakamal P ..	1,083·66	195	195	862	436	426	61	56	65	63	18	..	290	159
71	Khadkhadi ..	771·94	65	65	329	161	168	28	28	118	136	14	..	98	59
72	Lodhuapada P, R ..	893·99	142	142	720	377	343	41	34	36	39	81	4	225	77
73	Dharakot P, R ..	649·11	50	50	288	133	155	19	25	13	11	16	3	77	5
74	Phataki P ..	1,709·95	253	255	1,295	676	619	85	73	338	312	104	..	393	112
75	Telimal P ..	505·27	61	61	281	139	142	..	..	111	114	15	..	78	36
76	Kenduguda R ..	637·26	67	67	346	174	172	69	62	13	17	22	..	102	18
77	Tentulipada P, R ..	715·48	119	125	566	279	287	67	118	100	95	27	2	184	109
78	Koilimunda P ..	682·82	93	93	490	231	259	54	52	138	165	76	3	131	20
79	Ghantaguda P ..	230·52	30	30	155	79	76	..	..	56	50	1	..	42	3
80	Malapada ..	82·53	32	32	182	90	92	..	..	41	39	18	..	60	41
81	Nuapada ..	813·23	98	98	493	243	250	42	50	3	2	14	..	130	7
82	Phatamunda ..	476·26	33	33	168	82	86	34	11	18	43	10	..	57	16
83	Jhorabandha ..	204·02	15	15	79	39	40	..	..	39	40	6	..	24	15
84	Khaerbadi ..	260·10	55	55	367	183	184	..	..	4	4	5	..	97	20
85	Luhabahal ..	583·65	62	62	346	163	183	8	6	32	32	7	..	99	10
86	Chaudagiri R ..	487·57	73	73	403	189	214	32	37	..	..	17	..	134	94
87	Khaparadehi P ..	952·95	181	181	862	411	451	119	106	30	36	121	10	251	93
88	Dhodipani P ..	557·08	146	146	718	348	370	46	30	26	37	133	2	204	171
89	Haridapada R ..	966·56	47	47	197	103	94	..	..	36	37	2	..	65	1
90	Kocharapada ..	660·53	46	46	256	121	135	3	5	105	114	2	..	86	23

contd.

Sl. No.	Workers																	
	I As Cultivator		II As Agricultural Labourer		III In Mining, Quarrying, etc.		IV At Household Industry		V In Manufacturing other than Household Industry		VI In Construction		VII In Trade and Commerce		VIII In Transport, Storage and Communications		IX In Other Services		X Non-workers	
	M	F	M	F	M	F	M	F	M	F	M	F	M	F	M	F	M	F	M	F
1	17	18	19	20	21	22	23	24	25	26	27	28	29	30	31	32	33	34	35	36
61	23	9	..	..	...	..	..	..	..	..	..	..	..	..	..	..	5	..	17	38
62	67	25	..	..	..	..	3	2	..	..	..	..	..	..	..	..	20	9	45	100
63	22	3	..	..	..	..	..	..	..	..	..	..	..	..	..	..	..	..	9	34
64	30	..	7	31	..	..	4	5	..	..	..	..	..	..	..	..	12	..	52	77
65	63	19	9	..	..	..	..	..	..	..	..	..	..	..	..	..	4	..	49	90
66	79	25	..	..	..	..	15	..	..	..	..	..	..	..	..	..	42	8	96	191
67	17	..	12	22	..	..	..	..	..	..	..	..	..	..	..	..	..	..	14	30
68	65	..	31	35	3	..	18	11	..	..	..	..	..	...	..	..	20	6	83	178
69	124	1	41	10	3	..	10	13	..	..	..	..	2	8	..	..	19	4	126	336
70	110	4	171	149	..	..	5	6	..	..	..	..	..	..	..	..	4	..	146	267
71	70	..	6	28	...	..	..	..	..	..	..	..	..	..	..	..	22	31	63	109
72	144	1	17	47	..	..	10	9	..	..	..	..	..	..	..	..	54	20	152	266
73	34	1	37	3	..	..	2	..	..	..	..	..	..	..	..	..	4	1	56	150
74	102	..	15	36	37	..	3	60	..	..	..	..	6	13	..	..	94	3	283	507
75	25	...	46	34	..	..	3	2	..	..	..	..	..	..	..	..	4	..	61	106
76	62	..	18	11	..	..	..	..	..	..	..	..	..	..	..	..	22	7	72	154
77	112	2	39	81	..	2	12	9	..	12	..	..	..	1	..	..	21	2	95	178
78	39	..	52	5	4	..	..	..	..	..	..	..	4	15	..	..	32	..	100	239
79	21	..	20	2	...	..	..	1	..	..	..	..	..	..	..	..	1	..	37	73
80	28	6	24	27	...	...	..	..	..	..	..	..	..	..	..	..	8	8	30	51
81	85	..	33	7	...	..	6	..	..	...	..	..	..	..	...	..	6	..	113	243
82	46	9	..	..	...	..	..	3	..	...	...	...	..	..	..	...	11	4	25	70
83	14	..	10	15	...	..	..	..	..	..	..	...	...	..	...	...	..	..	15	25
84	76	18	..	..	...	..	2	1	..	..	..	..	..	..	...	...	19	1	86	164
85	76	8	23	2	...	..	..	..	..	..	..	...	..	..	..	...	...	..	64	173
86	127	..	7	94	...	..	..	..	..	..	..	..	..	..	..	...	..	..	55	120
87	189	47	17	12	..	..	7	2	..	..	..	..	..	..	..	..	38	32	160	358
88	165	134	32	31	2	..	3	6	..	..	..	..	..	..	..	..	2	..	144	199
89	50	..	15	..	..	..	..	1	..	..	..	..	..	..	..	..	..	..	38	33
90	77	16	9	7	..	..	..	..	..	..	..	..	..	..	..	..	..	..	35	112

Sl. No.	District/Subdivision/Taluk/ Police Station/Village/Town	Area in Sq. miles/ acres	Occupied residential houses		Total No. of persons enumerated			Scheduled Castes		Scheduled Tribes		Literate and educated persons		Total Workers (I—IX)	
			No. of Houses	No. of House-holds	P	M	F	M	F	M	F	M	F	M	F
1	2	3	4	5	6	7	8	9	10	11	12	13	14	15	16
91	Banamahuli ..	729·57	54	54	225	114	111	7	4	92	92	16	..	68	..
92	Dandamunda P, Po ..	1,019·84	103	103	462	221	241	23	32	141	165	22	..	132	37
93	Motigan P ..	484·30	138	138	645	328	317	102	97	69	67	29	..	200	100
94	Phundelpada ..	474·19	84	84	370	200	170	..	..	..	..	18	..	131	18
95	Gombhariguda P ..	962·49	141	141	693	327	366	32	37	76	102	33	..	192	44
96	Bhojpur ..	537·55	75	75	374	176	198	37	35	8	7	35	..	113	15
97	Palsapada ..	887·23	236	236	1,197	590	607	103	108	77	73	34	3	369	45
98	Dhepaguda ..	190·18	76	76	161	80	81	2	3	54	56	11	..	48	9
99	Malgan P ..	3,965·42	285	285	1,289	631	658	70	82	114	131	57	8	408	170
100	Kuhudi ..	1,193·03	72	72	295	140	155	7	10	118	131	7	..	94	94
101	Kuhamba ..	627·90	21	21	89	42	47	..	..	42	47	6	..	27	29
102	Dalbeda ..	1,519·02	83	83	394	203	191	3	3	167	165	35	..	130	2
103	Dahimal ..	596·02	62	62	278	143	135	9	11	99	92	18	..	97	51
104	Haldi P ..	1,216·62	171	171	876	437	439	46	49	103	106	128	28	262	23
105	Chandahandi M, Po ..	582·97	137	137	620	317	303	..	..	121	121	104	10	179	13
106	Sivanapali ..	957·09	70	70	388	182	206	9	10	47	43	8	...	127	18
107	Bhatipada ..	1,329·85	57	57	289	138	151	14	17	76	79	28	..	88	5
108	Palkhalia ..	915·56	118	119	526	266	260	36	37	97	125	17	..	172	13
109	Chiligan ..	136·46	29	29	151	73	78	10	9	58	68	20	4	48	...
110	Bandhkona P ..	1,511·64	46	46	256	130	126	..	..	..	..	61	1	79	...
111	Jamadarpada ..	1,109·54	212	212	1,198	579	619	39	30	218	223	63	1	364	160
112	Karadunguri ..	383·40	13	13	79	38	41	..	..	21	24	4	..	25	...
113	Langapada ..	1,107·92	121	121	596	313	283	34	30	91	82	11	...	207	79
114	Baidipada P ..	1,055·62	70	70	318	154	164	7	10	87	81	26	1	92	6
115	Kallapada ..	310·65	4	4	16	9	7	1	2	6	4	..	..	7	..
116	Similaguda ..	291·20	25	25	163	80	83	39	44	19	16	17	..	40	..
117	Dharuapada R ..	546·25	23	25	159	81	78	13	13	20	21	21	..	56	4
118	Haldikaliapada ..	468·73	44	44	207	109	98	1	2	97	84	8	...	66	39
119	Antipada ..	580·06	71	71	346	162	184	3	17	138	136	4	..	118	36
120	Bhaludunguri P ..	441·91	62	62	328	164	164	8	4	3	2	26	1	101	30

contd.

Sl. No.	Workers																			
	I As Cultivator		II As Agricultural Labourer		III In Mining, Quarrying, etc.		IV At Household Industry		V In Manufacturing other than Household Industry		VI In Construction		VII In Trade and Commerce		VIII In Transport, Storage and Communications		IX In Other Services		X Non-workers	
	M	F	M	F	M	F	M	F	M	F	M	F	M	F	M	F	M	F	M	F
1	17	18	19	20	21	22	23	24	25	26	27	28	29	30	31	32	33	34	35	36
91	16	..	43	..	...	..	..	..	..	..	..	..	..	..	..	..	9	..	46	111
92	104	19	..	7	..	..	4	4	..	..	..	..	..	..	..	..	24	7	89	204
93	145	57	7	11	..	..	16	17	..	..	..	...	...	..	..	..	32	15	128	217
94	114	13	..	..	..	..	..	..	..	..	..	..	...	..	..	..	17	5	69	152
95	125	31	..	..	3	..	4	4	..	..	..	..	..	..	..	..	60	9	135	322
96	61	3	36	..	..	..	3	3	..	..	..	..	...	..	..	..	13	9	63	183
97	220	28	149	17	..	..	..	..	..	..	..	..	..	..	..	..	..	..	221	562
98	40	3	..	..	..	..	..	..	..	..	..	..	..	..	..	..	8	6	32	72
99	328	122	21	10	..	..	11	5	..	..	..	..	...	..	..	..	48	33	223	488
100	68	73	..	..	..	..	19	16	..	..	..	..	..	..	..	..	7	5	46	61
101	25	27	..	..	..	..	..	..	..	..	..	..	...	..	..	..	2	2	15	18
102	40	2	84	..	..	..	3	..	..	..	..	..	..	..	..	..	3	..	73	189
103	67	41	2	..	1	..	11	5	..	..	..	..	..	..	..	..	16	5	46	84
104	93	2	144	..	..	..	2	..	..	4	..	..	7	5	1	..	15	12	175	416
105	83	1	59	..	4	2	6	2	..	..	1	..	2	...	1	..	23	8	138	290
106	87	...	34	11	..	..	6	7	..	..	..	..	..	..	..	..	..	..	55	188
107	32	2	52	1	..	..	..	..	..	..	..	..	..	..	..	..	4	2	50	146
108	60	1	67	..	1	5	4	2	..	..	..	..	..	1	..	..	40	4	94	247
109	12	..	27	..	..	..	5	..	..	..	..	..	..	..	..	..	4	..	25	78
110	19	..	60	..	..	..	..	..	..	..	..	..	..	..	...	..	..	..	51	126
111	143	..	213	156	..	..	4	1	..	..	..	.	..	..	...	..	4	3	215	459
112	17	..	5	..	..	..	3	..	..	..	..	..	..	..	..	..	..	..	13	41
113	69	..	125	56	1	...	12	20	..	2	..	..	..	1	..	..	..	..	106	204
114	42	..	29	..	..	..	6	3	..	..	..	..	1	2	..	..	14	1	62	158
115	5	..	..	..	..	..	..	..	..	..	..	..	..	..	..	..	2	..	2	7
116	13	..	26	..	..	..	..	..	..	..	..	...	..	..	..	..	1	..	40	83
117	47	4	..	..	..	..	2	..	..	..	..	..	..	..	..	..	7	..	25	74
118	33	..	33	39	..	..	..	..	..	..	..	..	..	..	..	..	..	..	43	59
119	97	22	15	10	..	..	6	4	..	..	..	..	..	..	..	..	..	..	44	148
120	63	..	35	30	2	..	..	..	..	..	..	..	..	..	..	..	1	..	63	134

Sl. No.	District/Subdivision/Taluk/ Police Station/Village/Town		Area in Sq. miles/ acres	Occupied residential houses		Total No. of persons enumerated			Scheduled Castes		Scheduled Tribes		Literate and educated persons		Total Workers (I—IX)	
				No. of Houses	No. of House-holds	P	M	F	M	F	M	F	M	F	M	F
1	2		3	4	5	6	7	8	9	10	11	12	13	14	15	16
121	Junapani P	..	392·12	84	84	431	218	213	14	11	102	104	39	1	124	31
122	Kutuguda	..	325·93	6	6	32	13	19	1	1	9	13	3	..	6	1
123	Sargiguda	..	433·74	8	8	48	26	22	..	..	..	..	..	..	13	6
124	Ambaguda	..	244·38	27	27	154	80	74	..	..	64	58	3	..	52	47
125	Kodabhata	..	399·33	48	48	265	132	133	..	..	76	82	21	...	82	66
126	Jhulunbar	..	306·24	28	28	138	58	80	..	..	51	71	11	..	34	7
127	Gorakhabandh	..	349·24	4	4	15	4	11	..	..	..	3	4	..	4	5
128	Dhoruapada	..	260·68	55	55	342	163	179	22	28	129	137	17	..	100	70
129	Rajkot Po	..	843·52	39	39	177	93	84	11	11	75	66	24	..	60	1
130	Jharabahal P	..	634·50	90	90	461	219	242	..	..	15	16	31	1	140	27
131	Dahimal	..	867·02	23	23	94	56	38	6	4	38	22	..	..	40	6
132	Bharkarmali	..	944·95	33	33	126	61	65	15	14	46	51	..	..	43	2
133	Otobeda	..	600·59	35	35	189	101	88	10	7	58	55	..	..	71	8
134	Pandragundi P	..	1,331·34	42	44	214	116	98	42	32	54	45	14	..	70	62
135	Banuaguda	..	732·00	113	113	602	285	317	45	54	115	152	34	5	185	193
136	Bhedia P	..	..	101	101	517	261	256	41	44	90	70	30	..	148	15
137	Karasahandi	..	..	44	44	242	122	120	10	8	23	17	19	6	73	67
138	Anakabeda P, Po	..	..	111	111	499	263	236	34	26	147	134	43	11	176	46

concld.

Sl. No.	Workers																	
	I As Cultivator		II As Agricultural Labourer		III In Mining, Quarrying, etc.		IV At Household Industry		V In Manufacturing other than Household Industry		VI In Construction		VII In Trade and Commerce		VIII In Transport, Storage and Communications		IX In Other Services		X Non-workers	
	M	F	M	F	M	F	M	F	M	F	M	F	M	F	M	F	M	F	M	F
1	17	18	19	20	21	22	23	24	25	26	27	28	29	30	31	32	33	34	35	36
121	84	1	35	30	...	..	..	..	..	..	..	..	1	..	..	..	4	..	94	182
122	3	..	3	..	...	..	..	..	..	..	..	..	..	..	..	..	..	1	7	18
123	13	6	..	..	...	..	..	..	..	..	..	..	..	..	..	..	..	..	13	16
124	44	..	8	47	..	..	..	..	..	..	..	..	..	..	..	..	..	..	28	27
125	33	..	29	45	..	..	4	7	..	..	..	..	..	..	..	..	16	14	50	67
126	11	..	21	6	..	..	..	..	..	..	..	..	..	1	..	..	2	..	24	73
127	4	..	..	5	..	..	..	..	..	..	..	..	..	..	..	..	..	..	..	6
128	27	1	65	64	..	..	8	2	..	3	..	..	..	..	..	..	..	..	63	109
129	29	..	20	..	..	..	..	..	..	..	..	..	..	..	..	..	11	1	33	83
130	124	22	11	3	..	..	5	..	..	..	..	..	..	..	..	..	..	2	79	215
131	19	4	..	..	..	..	..	..	..	..	..	..	..	..	..	..	21	2	16	32
132	28	2	..	..	..	..	..	..	..	..	..	..	..	..	..	..	15	..	18	63
133	57	4	..	..	..	..	6	..	..	..	..	..	..	..	..	..	8	4	30	80
134	55	47	..	..	..	..	1	..	..	..	..	..	..	..	..	..	14	15	46	36
135	168	156	11	23	..	..	4	14	..	..	..	..	..	..	..	..	2	..	100	124
136	121	6	..	..	..	..	3	..	..	..	..	..	..	..	..	..	24	9	113	241
137	57	40	6	5	..	..	..	..	..	..	..	..	..	..	..	..	10	22	49	53
138	81	45	76	1	6	..	2	..	..	..	..	..	2	..	..	..	9	..	87	190

LIST OF UNINHABITED VILLAGES—JORIGAM PS

Sl. No.	Names of Villages
139	Nuagan
140	Kenduguda
141	Sanpalia
142	Chakalapadar
143	Jhaliapada
144	Dhupkota
145	Kondeda
146	Gurkhabondh
147	Malpada
148	Bonokobeda
149	Tenagam
150	Dulikot
151	Doliamba
152	Torakonari
153	Pandrigandi
154	Chotaguda
155	Disipera
156	Bodaliguda
157	Dongiriguda
158	Tarabeda
159	Dokirikote
160	Daimal
161	Bhalodimal
162	Cheptiamba
163	Boriguda
164	Nahalmundi
165	Bhatajhar
166	Deobandha
167	Kadobhota
168	Jubajhor
169	Pohapada
170	Dangariguda
171	Bondaiju
172	Samelaguda
173	Phemunda
174	Malapada
175	Sanokarmali
176	Sanodhurgapada

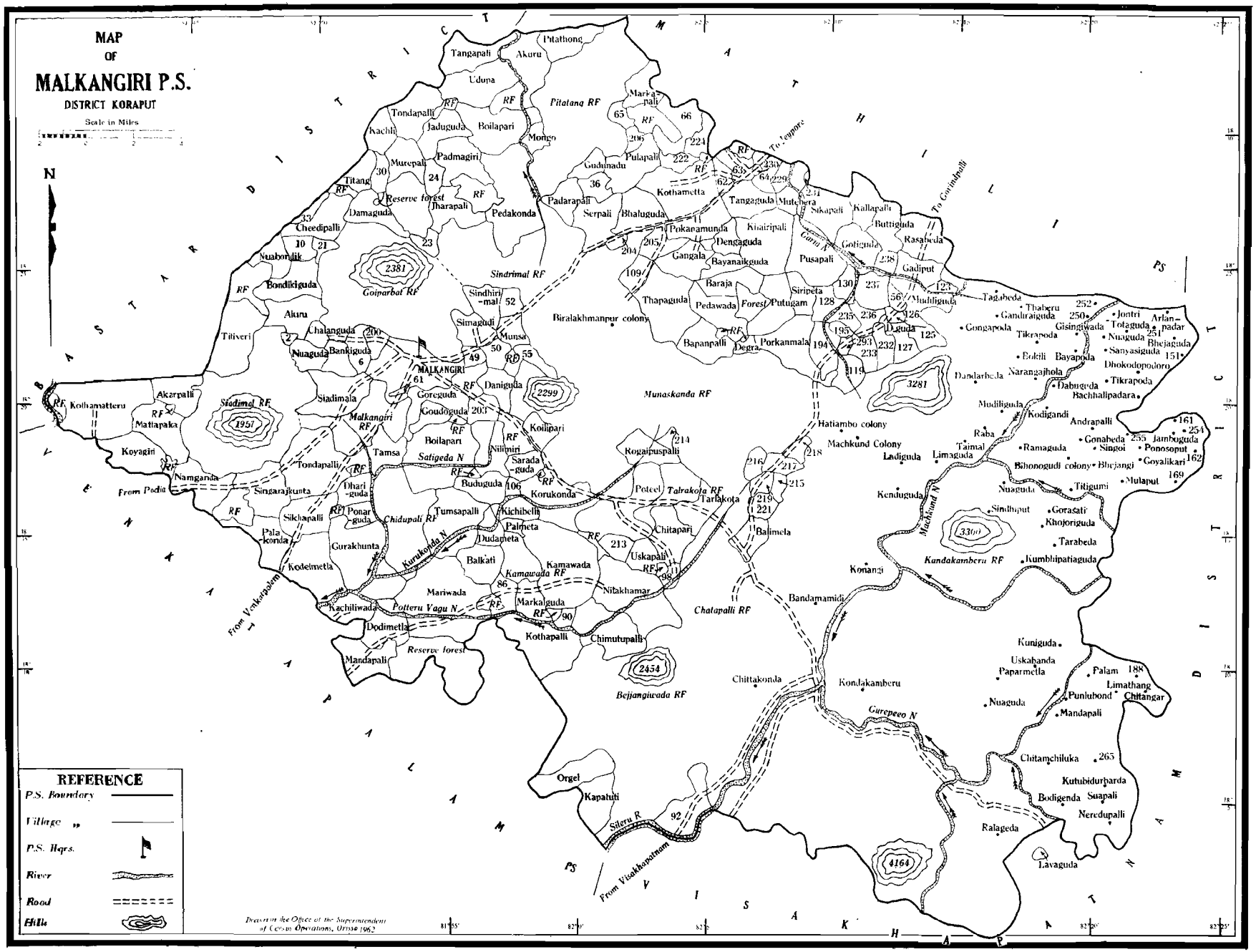
MAP
OF
MALKANGIRI P.S.
DISTRICT KORAPUT
Scale in Miles
N
REFERENCE
P.S. Boundary
Village ,,
P.S. Hqrs.
River
Road
Hills
Drawn in the Office of the Superintendent of Census Operations, Orissa 1962
MALKANGIRI
Pitathong
Tangapali
Akuru
Uduna
Pitatang RF
Tondapalli
Kachli
Jaduguda
Boilapari
Mongo
Padmagiri
Murepali
Titang
Reserve forest
Jharapali
Damaguda
Pedakonda
Cheedipalli
Nuabondili
Bondlikiguda
Goinarbat RF
Sindhiri-mal
Sindrimal RF
Akuru
Titiveri
Chalanguda
Nuaguda
Bankiguda
Simagudi
Munsa
Biralakhmanpur colony
Koilamatteru
Akarpali
Mattapaka
Stadimal RF
Stadimala
Goreguda
Goudoguda
Danigudа
Malkangiri RF
Koilipari
Boilapari
Tamsa
Satigeda N
Nilimiri
Sarada-guda
Koyagiri
Namganda
From Podia
Tondapalli
Singarajkunta
Dhari-guda
Buduguda
Korukonda
Silchapalli
Ponar-guda
Chidupali RF
Tumsapalli
Kichibelli
Pala-konda
Palmeta
Dudameta
Gurakhunta
Kurukonda N
Kodelmetla
Balkati
Kamawada
Kamawada RF
Mariwada
Nilakhamar
Kachiliwada
Potteru Vagu N
Markalguda
From Venkatagiri
Dodimetla
Kothapalli
Chimutupalli
Reserve forest
Mandapali
Munaskanda RF
Rogaipuspalli
Peteel
Talrakota RF
Tarlakota
Chitapari
Uskapali
Chatapalli RF
Balimela
Machkund N
Machkund Colony
Hatiambo colony
Kenduguda
Ladiguda
Limaguda
Konangi
Bandamamidi
Kandakamberu RF
Kondakamberu
Chittakonda
Bejjangiwada RF
Gurepeeo N
Orgel
Kapatuti
Sileru R
From Visakhapatnam
Gudumadu
Pulapalli
Padaraipalli
Serpali
Bhaluguda
Kothametta
Pokanamunda
Gangala
Dengaguda
Rayanaikguda
Thapaguda
Pedawada
Forest
Putugam
Baraja
Bapanpalli
Degra
Porkanmala
Tangaguda
Mutchera
Sikapali
Kallapalli
Buttiguda
Rasabeda
Gotiguda
Gurna N
Pusapali
Gadiput
Siripeta
Mudliguda
To Gunupur
To Gorumahali
Tagabeda
Thaberu
Gandraiguda
Gongapoda
Tikrapoda
Gisingiwada
Totaguda
Jontri
Arlan-padar
Nuaguda
Bhejaguda
Sanyasiguda
Bokili
Bayapoda
Dhokodopodoru
Narangajhola
Dandarbeda
Dabugeda
Tikrapoda
Bachhalipadara
Kodigandi
Andrapalli
Gonabeda
Jamboguda
Raba
Taimal
Ramaguda
Singoi
Ponosoput
Bihonogudi colony
Bhejangi
Goyalikari
Mulaput
Titigumi
Sindhiput
Gorasati
Khojoriguda
Tarabeda
Kumbhipatiaguda
Kuniguda
Uskabanda
Paparmetla
Palam
Limathang
Chitangar
Punlubond
Mandapali
Chitamchiluka
Kutubidurparda
Bodigenda
Suapali
Neredupalli
Ralageda
Lavaguda
2381
1951
2299
3281
3300
2454
4164
Titang RF
Reserve forest
Padaraipalli
Pulapalli
Gudumadu
Kothametta
Tangaguda
Mutchera
Sikapali
Kallapalli
Buttiguda
Rasabeda
Gotiguda
Gurna N
Pusapali
Gadiput
Siripeta
Mudliguda
Pokanamunda
Kinaripali
Dengaguda
Gangala
Rayanaikguda
Thapaguda
Pedawada
Forest
Putugam
Baraja
Bapanpalli
Degra
Porkanmala
Biralakhmanpur colony
Munaskanda RF
Machkund Colony
Hatiambo colony
Kenduguda
Ladiguda
Limaguda
Machkund N
Kandakamberu RF
Kondakamberu
Chittakonda
Bejjangiwada RF
Gurepeeo N
Chatapalli RF
Balimela
Chitapari
Uskapali
Rogaipuspalli
Peteel
Talrakota RF
Tarlakota
Orgel
Kapatuti
Sileru R
From Visakhapatnam
From Venkatagiri
From Podia
To Gunupur
To Gorumahali
EASTARN GHATS
VISAKHAPATNAM DISTRICT
ORISSA

VILLAGE DIRECTORY

OF

MALKANGIRI POLICE STATION

IN

NOWRANGAPUR SUBDIVISION

Sl. No.	District/Subdivision/Taluk/ Police Station/Village/Town		Area in Sq. miles/ acres	Occupied residential houses		Total No. of persons enumerated			Scheduled Castes		Scheduled Tribes		Literate and educated persons		Total Workers (I—IX)	
				No. of Houses	No. of House-holds	P	M	F	M	F	M	F	M	F	M	F
1	2		3	4	5	6	7	8	9	10	11	12	13	14	15	16
A	**Malkangiri Taluk (rural)**	...	**2,288·00**	**29,143**	**29,378**	**141,955**	**71,041**	**70,914**	**3,374**	**3,385**	**53,997**	**54,818**	**5,276**	**673**	**46,827**	**37,263**
B	**Malkangiri PS**	...	**819·00**	**12,447**	**12,618**	**62,458**	**31,217**	**31,241**	**1,055**	**1,037**	**23,506**	**24,337**	**2,337**	**283**	**20,785**	**17,563**
	VILLAGES															
1	Malkangiri P, M, D, Po, R	..	312·00	589	595	2,510	1,311	1,199	55	128	96	177	653	175	856	228
2	Chalanguda P, S, R	..	240·00	49	52	318	145	173	...	..	141	170	23	1	100	107
3	Aluru	..	303·00	42	42	222	114	108	...	..	114	108	8	..	88	69
4	Bankiguda R	...	305·00	36	36	171	92	79	...	..	91	75	1	..	60	56
5	Nuaguda R	...	310·00	31	31	180	85	95	...	4	85	91	..	..	60	58
6	Gondipalli P, S, R	..	317·00	42	42	244	116	128	17	24	99	104	6	..	83	93
7	Bondikiguda	..	304·00	57	57	285	134	151	..	..	133	151	2	..	97	107
8	Nuabondiki	..	318·00	24	24	146	74	72	..	...	74	72	..	..	53	53
9	Cheedipalli	...	298·00	49	49	260	136	124	31	42	..	..	3	..	91	84
10	Tongaguda	..	322·00	16	16	106	55	51	..	..	53	51	2	..	39	35
11	Daniguda P, R	..	207·00	54	54	288	149	139	..	..	117	136	8	5	81	77
12	Nilimiri P, S	..	211·00	71	71	405	184	221	9	11	90	119	16	..	102	58
13	Dhariguda R	..	318·00	32	32	180	81	99	..	..	81	99	..	..	49	37
14	Goreguda S, R	..	303·00	43	44	246	132	114	..	..	124	111	1	..	93	79
15	Goudoguda P, S	..	218·00	49	49	259	127	132	..	..	9	9	13	5	82	67
16	Tamsa R	...	204·00	30	30	185	101	84	..	..	101	84	..	..	68	43
17	Boilapari S	...	300·00	70	70	446	213	233	1	2	208	230	..	..	126	118
18	Buduguda P, S	...	218·00	100	102	521	249	272	..	..	..	..	7	..	155	171
19	Mariwada P	..	211·00	145	145	807	408	399	..	..	408	399	..	..	291	272
20	Seedapalli P, S	..	202·00	154	154	968	465	503	..	..	350	434	1	..	316	322
21	Tondiki P, S	...	300·00	65	65	352	174	178	2	5	91	120	37	5	113	115
22	Jharapali P, S	..	325·00	91	91	482	227	255	..	..	226	255	4	..	143	134
23	Telimeta	..	321·00	25	25	128	65	63	..	..	65	63	1	..	42	34
24	Jhileruguda	...	300·00	34	34	200	94	106	..	..	74	93	..	..	57	50
25	Pedakonda P, S	..	301·00	161	161	745	362	383	..	..	355	378	12	..	244	223

contd.

Sl. No.	Workers																	
	I As Cultivator		II As Agricultural Labourer		III In Mining, Quarrying, etc.		IV At Household Industry		V In Manufacturing other than Household Industry		VI In Construction		VII In Trade and Commerce		VIII In Transport, Storage and Communications		IX In Other Services		X Non-workers	
	M	F	M	F	M	F	M	F	M	F	M	F	M	F	M	F	M	F	M	F
1	17	18	19	20	21	22	23	24	25	26	27	28	29	30	31	32	33	34	35	36
A	**39,721**	**32,619**	**3,589**	**2,800**	**265**	**98**	**939**	**592**	**63**	**13**	**51**	..	**172**	**79**	**38**	..	**1,989**	**1,062**	**24,214**	**33,651**
B	**17,487**	**15,402**	**1,475**	**1,242**	**167**	**91**	**573**	**383**	**28**	**4**	**40**	..	**76**	**47**	**23**	..	**916**	**394**	**10,432**	**13,678**
1	285	107	2	..	28	..	32	2	16	...	28	..	35	8	14		416	111	455	971
2	92	99	7	8	..	..	..	..	..	..	..	..	..	..	..	...	1	..	45	66
3	86	69	..	..	...	..	..	..	..	..	..	..	..	..	...	..	2	...	26	39
4	55	52	4	3	..	..	1	..	..	..	..	..	..	..	...	...	..	1	32	23
5	60	58	...	..	..	..	..	..	..	..	..	..	..	..	...	..	...	..	25	37
6	74	85	5	6	..	..	3	2	..	..	..	..	..	..	..	...	1	...	33	35
7	95	107	..	..	..	..	..	..	..	..	..	..	..	..	...	...	2	..	37	44
8	53	53	..	..	..	..	..	..	..	..	..	..	..	..	...	..	..	..	21	19
9	88	84	..	..	..	..	1	..	..	..	..	..	..	..	..	...	2	..	45	40
10	35	34	1	1	..	..	..	..	1	..	..	..	..	..	..	..	2	...	16	16
11	74	74	6	3	..	..	..	..	..	..	...	..	..	..	..	...	1	..	68	62
12	79	44	22	14	..	..	..	..	..	..	..	..	..	..	..	...	1	...	82	163
13	47	37	2	..	...	..	..	..	..	..	..	..	..	..	..	...	..	...	32	62
14	86	74	6	3	..	..	1	2	..	..	..	..	..	..	...	...	..	...	39	35
15	64	52	17	15	..	..	..	..	..	..	..	..	..	..	..	...	1	...	45	65
16	68	43	..	..	..	..	..	..	..	..	..	..	..	..	...	..	...	..	33	41
17	107	100	18	17	..	..	1	1	..	..	..	..	..	..	..	..	..	..	87	115
18	126	139	28	32	..	..	..	..	..	..	..	..	..	..	..	...	1	..	94	101
19	284	268	6	4	..	..	..	..	1	..	..	..	..	..	..	..	..	..	117	127
20	278	281	31	29	..	..	2	5	..	..	..	..	..	..	..	..	5	7	149	181
21	89	96	3	8	2	1	5	3	..	..	..	..	..	..	..	..	14	7	61	63
22	131	125	4	3	..	..	6	6	..	..	..	..	..	..	..	..	2	..	84	121
23	34	26	8	8	..	..	..	..	..	..	..	..	..	..	..	..	..	..	23	29
24	55	49	..	..	..	..	2	1	..	..	..	..	..	..	..	..	..	..	37	56
25	226	211	7	7	4	2	5	3	..	..	..	..	..	..	..	..	2	..	118	160

Sl. No.	District/Subdivision/ Taluk/ Police Station/Village/Town		Area in Sq. miles/ acres	Occupied residential houses		Total No. of persons enumerated			Scheduled Castes		Scheduled Tribes		Literate and educated persons		Total Workers (I—IX)	
				No. of Houses	No. of House-holds	P	M	F	M	F	M	F	M	F	M	F
1	2		3	4	5	6	7	8	9	10	11	12	13	14	15	16
26	Mongo	..	322·00	29	29	145	67	78	..	..	67	78	1	..	44	39
27	Pitathong	..	305·00	64	64	301	152	149	..	..	152	149	1	..	116	103
28	Murepali	..	327·00	43	43	244	119	125	2	1	113	122	5	..	87	85
29	Kachli P	..	295·00	32	32	263	141	122	..	..	141	122	5	1	89	69
30	Konaguda	..	308·00	24	24	188	97	91	..	..	95	91	2	..	66	50
31	Damaguda P, S	..	322·00	87	87	469	218	251	5	1	209	246	8	1	158	174
32	Titang	..	300·00	42	42	252	114	138	..	..	114	138	..	..	89	94
33	Budidhe	..	324·00	24	24	151	73	78	..	..	69	75	..	..	64	57
34	Padarapali	..	312·00	45	45	222	115	107	..	..	112	104	4	..	68	57
35	Serpali P, S, R	..	304·00	93	95	342	186	156	..	..	163	139	14	1	122	99
36	Michhubaruguda	...	315·00	13	16	80	40	40	...	..	40	40	..	..	22	22
37	Bhaluguda R	...	310·00	60	60	219	97	122	..	..	71	106	..	..	63	69
38	Padmagiri P, Po	...	400·00	103	105	542	280	262	25	8	185	212	69	2	172	152
39	Jaduguda S	...	312·00	43	43	221	109	112	..	..	103	108	..	..	69	78
40	Tondapalli P, S	...	300·00	88	88	452	227	225	24	13	199	212	7	1	147	92
41	Udupa S	...	323·00	120	120	535	260	275	14	8	243	265	17	..	173	141
42	Akuru P, S	...	221·00	71	71	339	174	165	1	2	172	159	6	1	117	96
43	Tangapali	...	311·00	69	69	373	179	194	19	16	160	178	1	..	113	87
44	Pothithong	...	321·00	64	64	289	156	133	..	..	140	120	3	..	105	81
45	Boilapari P,S	...	220·00	107	107	564	268	296	9	16	218	238	26	3	183	139
46	Gudunadu	...	323·00	34	34	167	89	78	5	4	72	61	1	..	61	39
47	Bhejaguda P, S	...	300·00	51	51	192	99	93	16	8	72	77	36	..	71	63
48	Pulapali P	..	322·00	55	55	219	111	108	..	...	110	105	2	1	103	96
49	Chompakhari P, S, R	..	382·00	56	58	284	135	149	5	7	35	80	40	2	93	91
50	Tulagura R	..	315·00	19	20	96	42	54	..	..	42	54	..	..	28	36
51	Simagudi S, R	...	304·00	34	34	174	86	88	..	..	86	88	6	1	57	59
52	Sorisamal S, R	...	507·50	22	22	115	54	61	..	..	54	61	2	..	34	45
53	Sindhirimal P, S	..	508·00	35	35	179	87	92	..	..	86	92	5	..	57	61
54	Munsa	..	114·00	21	21	115	61	54	6	6	55	48	4	..	40	36
55	Munsakonda S, R	..	114·50	45	45	216	115	101	4	4	111	97	..	..	73	68

contd.

Sl. No.	Workers																			
	I As Cultivator		II As Agricultural Labourer		III In Mining, Quarrying, etc.		IV At Household Industry		V In Manufacturing other than Household Industry		VI In Construction		VII In Trade and Commerce		VIII In Transport, Storage and Communications		IX In Other Services		X Non-workers	
	M	F	M	F	M	F	M	F	M	F	M	F	M	F	M	F	M	F	M	F
1	17	18	19	20	21	22	23	24	25	26	27	28	29	30	31	32	33	34	35	36
26	43	39	1	..	..	..	..	..	..	..	..	..	..	..	..	..	..	..	23	39
27	112	103	4	..	..	..	..	..	..	..	..	..	..	..	..	..	..	..	36	46
28	69	72	..	..	..	..	7	5	..	..	..	..	..	..	..	..	11	8	32	40
29	85	68	..	..	..	..	2	1	..	..	..	..	..	..	..	..	2	..	52	53
30	53	43	..	..	..	..	1	1	..	..	..	..	..	..	..	..	12	6	31	41
31	99	120	45	44	..	..	9	10	..	..	..	..	..	..	..	..	5	..	60	77
32	75	82	12	10	..	..	2	2	..	..	..	..	..	..	..	..	..	..	25	44
33	59	54	1	..	..	..	4	3	..	..	..	..	..	..	..	..	..	..	9	21
34	65	56	1	..	2	1	..	..	..	..	..	..	..	..	..	..	..	..	47	50
35	114	94	4	3	1	..	1	2	..	..	..	..	..	..	..	..	2	..	64	57
36	22	22	..	..	..	..	..	..	..	..	..	..	..	..	..	..	..	..	18	18
37	57	59	5	8	..	..	1	2	..	..	..	..	..	..	..	..	..	..	34	53
38	119	137	18	2	2	..	8	4	..	..	..	..	..	..	2	..	23	9	108	110
39	51	62	7	..	..	..	10	16	..	..	..	..	..	..	..	..	1	..	40	34
40	106	57	7	..	..	..	31	35	..	..	..	..	..	..	..	..	3	..	80	133
41	154	124	8	6	..	..	8	11	..	..	..	..	..	..	..	..	3	..	87	134
42	109	92	3	1	..	..	4	3	..	..	..	..	..	..	..	..	1	..	57	69
43	110	84	..	..	..	..	3	3	..	..	..	..	..	..	..	..	..	..	66	107
44	93	76	1	..	..	..	9	5	..	..	..	..	..	..	..	..	2	..	51	52
45	152	116	28	22	..	..	1	...	..	..	..	..	..	1	..	..	2	..	85	157
46	57	37	4	2	..	..	..	..	..	..	..	..	..	..	..	..	..	..	28	39
47	62	58	2	5	..	..	4	..	..	..	..	..	..	..	..	..	3	..	28	30
48	103	95	..	..	..	..	..	1	..	..	..	..	..	..	..	..	..	..	8	12
49	61	65	20	21	..	..	3	3	..	1	6	..	..	1	..	..	3	..	42	68
50	27	34	1	2	..	..	...	..	..	..	..	...	..	..	...	..	..	..	14	18
51	44	46	13	13	..	..	..	..	..	..	..	..	..	..	..	..	..	..	29	29
52	34	40	..	5	..	..	..	..	..	..	..	..	..	..	..	..	..	..	20	16
53	46	52	7	7	2	1	1	..	..	..	..	..	..	..	..	..	1	1	30	31
54	31	35	1	1	..	..	1	..	..	..	..	..	..	..	..	..	..	..	21	18
55	65	59	6	7	..	..	2	2	..	..	..	..	..	..	..	..	..	..	42	33

Sl No.	District/Subdivision/Taluk/ Police Station/Village/Town		Area in Sq. miles/ acres	Occupied residential houses		Total No. of persons enumerated			Scheduled Castes		Scheduled Tribes		Literate and educated persons		Total Workers (I—IX)	
				No. of Houses	No. of House-holds	P	M	F	M	F	M	F	M	F	M	F
1	2		3	4	5	6	7	8	9	10	11	12	13	14	15	16
56	Nuaguda S, R	..	310·00	14	14	67	35	32	..	..	12	9	..	..	23	21
57	Samiliguda S	..	502·00	73	73	343	179	164	7	3	132	122	27	..	124	99
58	Kothametta S,R	..	122·00	33	33	145	73	72	..	..	66	62	5	..	45	38
59	Markapali R	..	305·00	85	85	345	178	167	12	7	162	156	1	1	122	107
60	Dengaguda S, R	..	308·00	34	34	130	68	62	..	..	33	34	1	..	53	38
61	Guniaguda R	..	306·00	20	20	80	42	38	...	..	42	38	..	..	31	29
62	Mukaguda S, R	..	214·00	39	39	179	82	97	...	...	58	77	..	..	61	63
63	Naikoguda P, S, R	..	500·00	69	69	291	151	140	19	15	129	125	18	..	94	88
64	Chalamguda	..	120·00	34	34	143	72	71	6	5	55	61	6	..	48	48
65	Mudiliguda	..	307·50	28	28	128	64	64	...	..	58	57	6	..	44	39
66	Bhondaripangam S	..	500·00	108	108	543	258	285	7	10	236	252	57	1	183	201
67	Siadmala	..	208·00	62	62	339	177	162	..	..	175	157	..	..	121	13
68	Singirajkunta R	..	203·00	63	63	371	174	197	2	3	172	194	..	..	101	3
69	Tonapalli P, R	..	211·00	72	72	506	267	239	...	..	267	239	..	..	144	...
70	Matdapaka	..	200·00	93	93	527	254	273	2	3	252	270	..	..	179	171
71	Koytagir	..	203·00	67	67	391	181	210	10	13	171	197	..	..	115	123
72	Akarpalili	..	221·00	48	48	265	129	136	..	..	129	136	..	..	77	79
73	Kothamatteru R	..	219·00	95	95	556	267	289	..	..	267	289	2	..	170	185
74	Titiveri	..	212·00	72	72	458	227	231	4	2	219	227	4	1	149	146
75	Sikhapalli P, R	..	214·00	76	76	390	192	198	..	..	190	192	10	1	106	85
76	Namganda R	..	201·00	57	57	340	165	175	..	..	164	175	2	..	113	17
77	Palakonda R	..	221·00	59	59	325	167	158	..	..	159	158	9	..	105	74
78	Ponarguda P	..	218·00	33	33	228	106	122	..	..	106	122	..	..	68	72
79	Guakhunta P, S	..	220·00	148	148	903	461	442	59	59	358	356	16	3	276	256
80	Kodelmetla R	..	205·00	59	59	422	181	241	..	..	181	241	..	..	114	117
81	Kachiliwada	..	217·00	21	21	144	74	70	..	..	72	70	2	..	54	34
82	Mandapali	..	219·00	23	23	169	98	71	..	..	98	71	1	..	66	44
83	Dodimetla S	..	217·00	39	41	264	146	118	..	..	145	118	17	..	80	44
84	Tumsapalli P, Po	..	219·00	139	163	962	485	477	..	..	478	467	4	..	302	167
85	Kedruguda	..	219·00	31	31	220	109	111	..	..	109	111	..	..	72	63

contd.

Sl. No.	Workers																			
	I As Cultivator		II As Agricultural Labourer		III In Mining, Quarrying, etc.		IV At Household Industry		V In Manufacturing other than Household Industry		VI In Construction		VII In Trade and Commerce		VIII In Transport, Storage and Communications		IX In Other Services		X Non-workers	
	M	F	M	F	M	F	M	F	M	F	M	F	M	F	M	F	M	F	M	F
1	17	18	19	20	21	22	23	24	25	26	27	28	29	30	31	32	33	34	35	36
56	21	20	1	1	..	..	..	..	..	..	..	..	..	..	..	..	1	..	12	11
57	93	85	16	11	1	2	4	1	..	..	..	..	..	..	..	..	10	..	55	65
58	43	36	..	..	..	..	2	2	..	..	..	..	..	..	..	..	..	..	28	34
59	99	92	19	13	1	..	3	2	..	..	..	..	..	..	..	..	..	..	56	60
60	32	27	21	11	..	..	..	..	..	..	..	..	..	..	..	..	..	..	15	24
61	20	21	11	8	..	..	..	..	..	..	..	..	..	..	..	..	..	..	11	9
62	45	50	13	10	..	..	3	3	..	..	..	..	..	..	..	..	..	..	21	34
63	79	73	10	12	2	..	2	2	..	..	..	..	..	1	..	..	1	..	57	52
64	39	40	5	5	..	..	2	3	..	..	..	..	..	..	..	..	2	..	24	23
65	41	36	3	3	..	..	..	..	..	..	..	..	..	..	..	..	..	..	20	25
66	150	174	32	27	..	..	..	..	..	..	..	..	..	..	..	..	1	..	75	84
67	101	13	20	..	..	..	..	..	..	..	..	..	..	..	..	..	..	..	56	149
68	79	..	12	..	..	..	10	3	..	..	..	..	..	..	..	..	..	..	73	194
69	138	..	6	..	..	..	..	..	..	..	..	..	..	..	..	..	..	..	123	239
70	177	164	..	2	..	..	2	4	..	..	..	..	..	..	..	..	..	1	75	102
71	103	116	3	..	..	..	1	1	..	..	..	..	7	4	..	..	1	2	66	87
72	77	79	..	..	..	..	..	..	..	..	..	..	..	..	..	..	..	..	52	57
73	164	183	4	1	..	..	1	1	..	..	..	..	..	..	..	..	1	..	97	104
74	142	144	3	1	..	..	..	..	..	..	..	..	1	1	..	..	3	..	78	85
75	103	84	..	..	..	..	..	..	..	..	..	..	1	..	..	..	2	1	86	113
76	111	17	..	..	..	..	..	..	..	..	..	..	..	..	..	..	2	..	52	158
77	96	74	..	..	..	..	1	..	..	..	..	..	..	..	..	..	8	..	62	84
78	66	72	2	..	..	..	..	..	..	..	..	..	..	..	..	..	..	..	38	50
79	262	235	..	4	1	..	1	..	..	..	..	..	10	17	..	..	2	..	185	186
80	112	117	2	..	..	..	..	..	..	..	..	..	..	..	..	..	..	..	67	124
81	46	34	..	..	..	..	6	..	..	..	..	..	..	..	..	..	2	..	20	36
82	57	43	..	..	..	..	9	1	..	..	..	..	..	..	..	..	..	..	32	27
83	58	35	15	8	..	..	4	1	..	..	1	..	..	..	..	..	2	..	66	74
84	259	154	22	9	..	..	15	4	..	..	..	..	4	..	1	..	1	..	183	310
85	63	61	9	2	..	..	..	..	..	..	..	..	..	..	..	..	..	..	37	48

Sl. No.	District/Subdivision/Taluk/ Police Station/Village/Town	Area in Sq. miles/ acres	Occupied residential houses		Total No. of persons enumerated			Scheduled Castes		Scheduled Tribes		Literate and educated persons		Total Workers (I—IX)	
			No. of Houses	No. of House-nolds	P	M	F	M	F	M	F	M	F	M	F
1	2	3	4	5	6	7	8	9	10	11	12	13	14	15	16
86	Cheruguda ..	209·00	24	24	142	73	69	..	..	73	69	..	..	47	37
87	Balkati ..	203·00	52	55	333	162	171	..	..	161	171	..	..	94	93
88	Chimutupalli ..	208·50	29	29	187	97	90	..	..	11	12	..	..	95	85
89	Kamawada ..	213·50	77	77	517	258	259	..	..	258	259	..	..	248	226
90	Tandikonda ..	205·00	10	10	49	25	24	..	..	..	..	..	..	23	21
91	Kothapalli ..	202·00	35	35	240	124	116	..	..	120	114	...	..	120	109
92	Guntawada ..	313·00	50	50	258	133	125	35	25	94	98	16	1	88	71
93	Kapatuti ..	314·00	43	43	207	102	105	..	..	100	103	..	...	61	56
94	Orgel ..	313·50	11	13	55	27	28	..	..	27	28	..	...	19	18
95	Chidipakal ..	311·00	11	15	72	37	35	..	..	37	35	...	...	20	23
96	Uskapali R ..	207·00	24	24	148	68	80	..	...	64	75	3	...	55	51
97	Chitapari R ..	213·00	46	46	224	112	112	12	5	33	26	4	..	96	90
98	Orkel R ..	319·00	19	19	90	41	49	..	3	28	30	4	..	33	38
99	Poteel S, R ..	210·00	120	121	589	299	290	38	11	251	240	21	..	184	180
100	Rogaipuspalli ..	211·00	29	29	143	67	76	4	4	44	48	2	..	46	44
101	Tarlakota R ..	209·00	57	57	307	157	150	17	9	101	92	1	..	106	101
102	Kenduguda Colony ..	313·00	25	25	103	60	43	6	4	11	7	2	..	39	29
103	Balimela S, R ..	312·00	34	34	161	81	80	...	..	71	75	2	..	56	47
104	Korukonda P, S, Po, R ..	250·00	103	118	585	313	272	10	5	63	58	104	4	199	163
105	Koilipari R ..	215·00	23	24	124	70	54	3	3	61	44	..	...	45	35
106	Kumarguda ..	205·00	37	38	185	90	95	5	2	9	13	4	...	64	29
107	Saradaguda P, R ..	217·00	60	60	348	178	170	15	12	156	155	9	..	109	88
108	Kichibelli ..	295·00	69	69	504	239	265	..	..	180	219	1	..	157	68
109	Markapalli R ..	311·00	44	45	132	63	69	..	..	63	69	...	...	44	46
110	Thapaguda R ..	319·00	137	137	729	342	387	6	4	237	270	43	7	232	235
111	Pedawada P ..	320·00	88	88	393	203	190	8	9	181	167	13	..	125	116
112	Adumunda alias Bapanpalli ..	301·00	35	37	175	90	85	..	..	88	85	7	..	59	61
113	Limaguda alias Putugam P, S ..	318·50	69	78	392	195	197	7	7	179	182	19	..	131	127
114	Dongoroguda ..	303·00	28	29	140	69	71	6	5	63	66	4	..	45	43
115	Gangala P, R ..	311·00	99	99	348	159	189	40	50	70	85	34	4	96	111

contd.

Sl. No.	Workers																			
	I As Cultivator		II As Agricultural Labourer		III In Mining, Quarrying, etc.		IV At Household Industry		V In Manufacturing other than Household Industry		VI In Construction		VII In Trade and Commerce		VIII In Transport, Storage and Communications		IX In Other Services		X Non-workers	
	M	F	M	F	M	F	M	F	M	F	M	F	M	F	M	F	M	F	M	F
1	17	18	19	20	21	22	23	24	25	26	27	28	29	30	31	32	33	34	35	36
86	47	37	..	..	..	..	..	..	..	..	..	..	..	..	..	..	..	..	26	32
87	91	91	1	2	1	..	..	..	..	..	..	..	1	..	..	..	..	..	61	78
88	95	84	..	..	..	..	..	..	..	..	..	..	..	..	..	..	..	1	2	5
89	248	226	..	..	..	..	..	..	..	..	..	..	..	..	..	..	..	..	10	33
90	23	21	...	..	..	..	..	..	..	..	..	..	..	..	..	..	..	..	2	3
91	120	109	..	..	..	..	..	..	..	..	..	..	..	..	..	...	..	..	4	7
92	64	63	4	1	1	..	13	..	..	..	..	..	..	..	..	..	6	7	45	54
93	58	56	..	..	...	..	2	..	..	..	..	..	1	..	..	..	..	..	41	49
94	19	18	..	..	..	..	..	..	..	..	..	..	..	..	..	..	..	...	8	10
95	20	23	..	..	..	..	..	..	..	..	..	..	..	..	..	..	..	..	17	12
96	54	50	1	1	..	..	..	..	..	..	..	..	..	..	..	..	..	...	13	29
97	94	87	..	...	..	..	2	2	..	..	..	..	..	..	..	..	...	1	16	22
98	32	37	...	...	..	..	1	1	..	..	..	..	..	..	..	..	...	..	8	11
99	162	156	20	24	..	..	2	..	..	..	..	..	..	..	..	..	..	...	115	110
100	46	44	..	..	..	..	..	..	..	..	..	..	..	..	..	..	...	...	21	32
101	98	97	7	4	..	..	1	..	..	..	..	..	..	..	..	..	...	...	51	49
102	36	29	..	..	..	..	3	..	..	..	..	..	..	..	..	..	..	..	21	14
103	50	44	2	2	1	..	2	1	..	..	..	..	..	..	..	..	1	..	25	33
104	142	113	48	49	..	..	1	1	..	..	..	..	4	..	2	..	2	..	114	109
105	45	35	..	..	..	..	..	..	..	..	..	..	..	..	..	..	...	..	25	19
106	44	15	16	4	..	..	4	10	..	..	..	..	..	..	..	..	..	..	26	66
107	82	72	18	13	..	..	8	3	..	..	..	..	..	..	..	..	1	..	69	82
108	134	58	20	10	..	..	3	..	..	..	..	..	..	..	..	..	..	..	82	197
109	42	43	..	..	..	..	2	2	..	..	..	..	..	..	..	..	..	1	19	23
110	216	220	..	..	..	..	..	..	..	..	..	..	..	..	..	..	16	15	110	152
111	109	94	13	18	..	..	2	4	..	..	..	..	..	..	..	..	1	..	78	74
112	57	58	2	3	..	..	..	..	..	..	..	..	..	..	..	..	..	..	31	24
113	117	115	12	11	..	..	1	1	..	..	..	..	..	..	..	..	1	..	64	70
114	40	32	3	11	..	..	2	..	..	..	..	..	..	..	..	..	..	..	24	28
115	82	98	11	13	..	..	..	..	..	..	..	..	..	..	..	..	3	..	63	78

Sl. No.	District/Subdivision/Taluk/ Police Station/Village/Town		Area in Sq. miles/ acres	Occupied residential houses		Total No. of persons enumerated			Scheduled Castes		Scheduled Tribes		Literate and educated persons		Total Workers (I—IX)	
				No. of Houses	No. of House-holds	P	M	F	M	F	M	F	M	F	M	F
1	2		3	4	5	6	7	8	9	10	11	12	13	14	15	16
116	Baraja P, S	..	305·00	62	65	291	145	146	3	5	94	98	12	..	103	84
117	Muthaiwada	..	306·00	26	26	117	58	59	..	..	35	42	3	..	42	39
118	Bayanaikguda S, R	..	316·00	46	46	199	97	102	6	6	66	72	11	..	67	61
119	Doraguda S	..	211·00	134	134	657	323	334	..	..	310	323	..	..	210	209
120	Gadiput S, R	..	311·00	68	68	298	139	159	1	..	137	159	1	..	88	85
121	Rasabeda S, R	..	311·00	117	117	600	270	330	26	23	239	294	1	..	176	186
122	Tagabeda S	..	307·00	20	20	68	32	36	..	..	32	36	..	..	19	18
123	Polkaguda S	..	311·00	42	42	409	200	209	..	..	188	202	..	..	118	106
124	Kupliguda	..	314·00	13	13	56	28	28	2	2	16	14	..	..	17	13
125	Oringa S	..	313·50	80	80	389	184	205	34	28	149	174	33	..	122	140
126	Pujariguda S, R	..	314·00	33	33	187	94	93	..	..	19	15	6	..	59	66
127	Purnagumma S	..	308·00	34	34	133	56	77	16	15	40	62	9	..	41	48
128	Sindhiguda	..	313·00	50	51	211	110	101	..	..	105	100	2	..	69	55
129	*Siripeta*	..	304·00	41	48	240	118	122	13	19	103	100	15	..	73	73
130	Chitapada S	..	309·00	22	33	120	55	65	7	6	48	59	5	..	32	33
131	Bayapoda S	..	313·00	21	21	82	44	38	..	..	44	38	..	..	30	24
132	Tikrapoda S	..	307·00	41	41	200	110	90	..	3	110	87	6	..	62	56
133	Mudiliguda R	..	319·00	46	46	226	129	97	..	..	115	82	..	..	108	73
134	Raba	..	315·00	62	62	307	151	156	..	..	111	116	4	..	101	95
135	Tamal	..	306·00	44	47	230	119	111	..	..	112	105	..	..	74	70
136	Kondakamberu	..	309·00	7	7	29	16	13	..	..	..	..	12	1	11	..
137	Bandamamidi	..	306·00	68	68	256	132	124	1	..	4	2	12	..	80	9
138	Konangi Pto	..	316·00	70	71	299	154	145	..	..	154	145	1	..	89	13
139	Kenduguda	..	316·00	33	33	165	85	80	..	..	83	77	1	..	59	44
140	Limaguda	..	306·00	10	10	43	16	27	..	..	16	27	..	..	12	11
141	Ramaguda	..	315·00	9	9	54	24	30	..	..	18	25	..	..	16	13
142	Bokili	..	315·00	39	39	189	95	94	..	..	58	66	..	..	59	54
143	Tikrapoda	..	307·00	26	26	125	56	69	..	..	56	69	..	..	39	42
144	Kondhoporjamaliguda	..	312·00	67	67	339	163	176	..	..	148	163	..	..	111	106
145	Sanyasiguda	..	314·00	28	28	135	70	65	..	..	70	65	..	..	44	36

contd.

Sl. No.	Workers																			
	I As Cultivator		II As Agricultural Labourer		III In Mining, Quarrying, etc.		IV At Household Industry		V In Manufacturing other than Household Industry		VI In Construction		VII In Trade and Commerce		VIII In Transport, Storage and Communications		IX In Other Services		X Non-workers	
	M	F	M	F	M	F	M	F	M	F	M	F	M	F	M	F	M	F	M	F
1	17	18	19	20	21	22	23	24	25	26	27	28	29	30	31	32	33	34	35	36
116	97	80	4	3	..	..	1	1	..	..	..	..	..	..	..	..	1	..	42	62
117	32	32	8	3	..	..	2	3	..	..	..	..	..	..	..	..	...	1	16	20
118	63	54	2	7	2	..	..	..	..	..	..	..	..	..	..	..	..	..	30	41
119	194	194	9	7	...	..	6	7	..	..	..	..	1	..	..	..	..	1	113	125
120	72	75	10	9	...	...	2	..	..	..	..	..	2	1	..	..	2	..	51	74
121	106	113	47	57	...	...	23	16	..	..	..	..	..	..	..	..	..	..	94	144
122	10	12	9	6	...	...	...	..	..	..	..	...	..	..	...	..	..	..	13	18
123	94	90	15	14	2	...	7	2	..	..	..	..	..	..	..	..	..	..	82	103
124	17	13	...	..	...	...	..	..	..	...	..	..	..	..	..	..	..	..	11	15
125	103	115	15	25	...	...	4	..	..	..	..	..	..	..	..	..	..	..	62	65
126	46	56	4	7	2	..	6	3	..	..	..	..	..	...	1	..	..	..	35	27
127	24	33	12	12	2	...	3	3	..	..	..	..	..	..	..	..	..	..	15	29
128	58	47	8	7	..	...	2	1	..	..	..	..	..	..	..	..	1	..	41	46
129	60	60	7	3	..	...	5	10	..	..	..	..	..	..	..	..	1	..	45	49
130	30	32	1	..	..	...	1	1	..	..	..	..	..	..	..	..	..	..	23	32
131	26	22	2	1	..	..	..	..	..	..	...	..	..	..	..	..	2	1	14	14
132	48	44	8	7	..	..	4	4	..	..	..	..	..	1	..	..	2	..	48	34
133	102	67	..	..	4	3	1	2	..	..	..	..	..	..	..	..	1	1	21	24
134	96	92	..	..	3	2	2	1	..	..	..	..	..	..	..	..	..	..	50	61
135	65	64	3	4	3	1	3	1	..	..	..	..	..	..	..	...	..	...	45	41
136	..	..	..	..	..	..	..	..	3	..	..	..	..	..	..	...	8	..	5	13
137	61	1	3	1	1	..	.	..	..	..	..	..	..	..	..	...	15	7	52	115
138	81	8	..	..	...	..	..	..	..	..	..	..	..	..	..	..	8	5	65	132
139	56	44	2	..	1	..	..	..	..	..	..	..	..	...	..	..	..	..	26	36
140	12	10	...	1	..	..	..	..	..	..	..	..	...	..	...	..	..	..	4	16
141	16	11	...	2	..	..	..	..	..	..	..	..	..	..	...	...	..	..	8	17
142	55	48	1	2	1	2	..	..	..	..	..	..	..	..	..	..	2	2	36	40
143	33	37	...	...	5	4	1	1	..	..	..	..	..	..	..	..	..	..	17	27
144	93	89	4	4	9	8	4	4	..	..	..	..	..	..	..	..	1	1	52	70
145	36	28	2	1	2	2	4	5	..	..	..	..	..	..	..	..	..	..	26	29

Sl. No.	District/Subdivision/Taluk/ Police Station/Village/Town		Area in Sq. miles/ acres	Occupied residential houses		Total No. of persons enumerated			Scheduled Castes		Scheduled Tribes		Literate and educated persons		Total Workers (I—IX)	
				No. of Houses	No. of House-holds	P	M	F	M	F	M	F	M	F	M	F
1	2		3	4	5	6	7	8	9	10	11	12	13	14	15	16
146	Gisingiwada	..	314·00	73	73	246	129	117	..	..	129	117	..	..	87	87
147	Jontri	..	208·00	69	72	319	148	171	6	5	107	111	8	..	98	102
148	Dhokodopodoro	..	207·00	31	32	152	67	85	..	..	63	83	..	..	43	46
149	Totaguda	..	212·00	46	46	196	90	106	..	..	88	100	5	...	57	70
150	Thaberu	...	210·00	35	36	80	38	42	...	..	38	42	...	...	25	28
151	Nandamanjhiri	...	208·00	7	7	35	17	18	...	...	17	18	...	...	8	7
152	Arlanpadar	...	209·00	9	9	44	27	17	..	..	27	17	..	...	15	12
153	Dabuguda	...	214·00	17	17	85	44	41	2	2	27	31	5	...	30	23
154	Bachhalipadara	...	218·00	20	20	116	55	61	..	..	53	60	..	...	30	31
155	Andrapalli	...	211·00	19	20	136	63	73	..	..	36	52	6	...	38	26
156	Kodigandi	...	208·00	40	40	155	82	73	...	..	67	61	..	..	52	43
157	Gonabeda	...	203·00	22	22	104	49	55	..	..	18	18	2	..	28	28
158	Goyalikari	...	203·00	54	54	261	133	128	..	..	84	98	3	...	94	86
159	Kumudaguda	...	210·00	25	25	123	59	64	..	..	37	44	...	...	40	47
160	Ponosoput	...	210·00	67	67	288	152	136	..	..	98	91	6	...	104	90
161	Tabaloguda	...	203·00	14	14	93	49	44	...	..	40	33	...	..	28	28
162	Handikhal	...	214·00	40	40	204	93	111	..	..	41	46	..	..	58	63
163	Singoi	..	214·00	62	62	242	122	120	..	..	36	62	2	..	103	93
164	Jamboguda	..	205·00	45	45	189	102	87	..	..	72	65	4	..	79	69
165	Mulaput	...	208·00	13	13	45	27	18	..	..	24	17	1	..	22	12
166	Nuamulaput	..	217·00	24	24	68	39	29	..	..	23	23	..	..	32	26
167	Titigumi	..	214·00	14	14	68	32	36	..	..	20	22	2	..	20	16
168	Gorasati	..	209·00	38	38	195	98	97	..	..	57	56	9	3	66	58
169	Mukundapalli	..	213·00	38	38	177	98	79	..	..	89	74	..	..	73	61
170	Bhejangi	..	209·00	29	29	140	69	71	..	..	69	71	..	..	50	49
171	Khojoriguda	..	209·00	56	56	268	127	141	..	..	118	125	4	..	89	93
172	Sindhiput	..	203·00	35	35	147	75	72	..	..	18	16	2	..	47	49
173	Tarabeda	..	311·00	27	28	132	66	66	..	..	66	66	..	..	35	37
174	Kumbhipatiaguda	..	221·00	55	55	284	151	133	28	17	2	2	18	..	100	85
175	Kuniguda	..	218·00	23	23	97	50	47	..	..	36	34	..	..	39	35

contd.

Sl. No.	Workers																		Non-workers	
	I As Cultivator		II As Agricultural Labourer		III In Mining, Quarrying, etc.		IV At Household Industry		V In Manufacturing other than Household Industry		VI In Construction		VII In Trade and Commerce		VIII In Transport, Storage and Communications		IX In Other Services		X	
	M	F	M	F	M	F	M	F	M	F	M	F	M	F	M	F	M	F	M	F
1	17	18	19	20	21	22	23	24	25	26	27	28	29	30	31	32	33	34	35	36
146	79	79	1	1	3	3	..	..	...	..	..	..	..	..	..	..	4	4	42	30
147	72	80	13	5	5	3	..	..	..	..	..	..	1	1	..	..	7	13	50	69
148	42	41	..	5	..	..	1	..	..	..	..	..	..	..	..	..	..	..	24	39
149	49	55	2	5	2	1	..	..	..	..	..	..	..	..	..	..	4	9	33	36
150	18	18	2	2	..	..	..	..	..	..	..	..	..	...	..	..	5	8	13	14
151	7	6	1	1	..	..	..	..	..	..	..	..	..	..	..	..	..	..	9	11
152	11	7	..	..	1	...	..	..	..	..	..	..	..	..	..	..	3	5	12	5
153	25	18	1	1	..	..	..	..	..	..	..	...	...	..	..	..	4	4	14	18
154	21	21	8	10	..	..	1	..	..	..	..	..	...	..	..	..	..	...	25	30
155	31	24	6	2	1	..	..	..	..	..	..	..	...	..	..	...	...	...	25	47
156	44	34	8	9	...	..	..	..	..	...	..	..	..	...	...	..	..	...	30	30
157	15	15	13	13	..	..	..	..	..	..	..	..	..	...	...	..	..	..	21	27
158	73	63	17	18	..	..	1	2	..	..	..	..	...	..	..	..	3	3	39	42
159	28	31	10	12	..	..	1	1	...	..	..	..	..	..	..	..	1	3	19	17
160	73	66	13	14	..	..	15	9	..	...	..	..	..	..	..	..	3	1	48	46
161	24	26	1	1	..	..	..	..	..	..	..	..	..	..	..	..	3	1	21	16
162	44	53	8	6	..	..	..	..	..	..	..	..	..	..	..	..	6	4	35	48
163	103	93	..	..	..	..	..	..	..	..	..	..	..	..	..	..	..	..	19	27
164	70	67	4	1	..	..	5	1	..	..	..	..	..	..	..	..	...	...	23	18
165	22	12	..	..	...	..	..	..	..	..	..	..	...	...	..	..	...	..	5	6
166	30	26	2	—	..	..	..	..	..	..	..	..	...	..	..	..	..	...	7	3
167	15	11	1	..	..	..	...	..	..	..	..	..	...	..	..	..	4	5	12	20
168	23	22	23	19	..	..	20	17	..	..	..	..	..	..	..	..	..	..	32	39
169	70	60	...	..	..	..	3	1	..	..	..	..	..	..	..	..	..	..	25	18
170	50	49	..	..	..	..	..	..	..	..	..	..	..	...	..	..	..	...	19	22
171	74	76	7	12	..	3	5	2	..	..	..	..	..	..	..	..	3	..	38	48
172	27	29	19	19	..	..	1	1	..	..	..	..	..	..	...	..	..	..	28	23
173	22	23	10	11	1	...	2	3	..	..	..	..	..	..	..	..	..	..	31	29
174	77	80	7	3	2	1	2	1	4	..	1	..	...	..	..	..	7	..	51	48
175	36	33	1	1	..	..	2	1	..	..	..	..	..	..	..	..	..	...	11	12

Sl. No.	District/Subdivision/Taluk/ Police Station/Village/Town	Area in Sq. miles/ acres	Occupied residential houses		Total No. of persons enumerated			Scheduled Castes		Scheduled Tribes		Literate and educated persons		Total Workers (I—IX)	
			No. of Houses	No. of House-holds	P	M	F	M	F	M	F	M	F	M	F
1	2	3	4	5	6	7	8	9	10	11	12	13	14	15	16
176	Paparmetla ..	205·00	45	45	158	87	71	..	..	38	26	..	..	72	58
177	Palam ..	209·00	27	27	116	52	64	..	..	30	41	..	..	42	50
178	Lavaguda ..	209·00	26	26	113	60	53	..	..	40	34	..	..	43	42
179	Punlubond ..	206·00	20	20	99	54	45	..	..	22	27	..	..	31	25
180	Nuaguda ..	217·00	7	7	40	21	19	..	..	14	13	..	...	16	8
181	Ruma ..	204·00	25	25	122	58	64	51	56	2	4	2	..	34	24
182	Chitamchiluka ..	218·00	2	2	14	5	9	..	..	5	9	..	..	3	4
183	Neredupalli ..	214·00	13	13	52	31	21	..	..	..	..	1	..	22	13
184	Suapali ..	269·00	20	20	96	54	42	..	..	54	42	..	..	33	25
185	Kondhosuapali ..	216·00	1	1	4	1	3	..	..	1	3	..	..	1	1
186	Patharu ..	308·00	3	3	16	9	7	..	..	9	7	1	..	6	4
187	Ralageda ..	209·00	6	6	23	14	9	..	..	14	9	..	..	10	6
188	Onibirada ..	218·00	5	5	16	6	10	..	..	6	10	..	..	5	4
189	Mandapali ..	204·00	5	5	23	11	12	..	..	11	12	..	...	7	5
190	Limathang ..	213·00	11	12	43	24	19	...	..	24	19	..	...	15	15
191	Chitangar ..	204·00	15	15	60	33	27	..	..	33	27	...	...	18	21
192	Kutubidurbarda ..	219·00	7	7	29	19	10	..	..	19	10	..	..	10	6
193	Pusapali ..	200·00	129	129	628	322	306	20	19	270	252	7	..	211	189
194	Teakguda R ..	304·00	59	59	259	124	135	5	7	119	128	2	..	83	79
195	Manikpur R ..	218·00	3	3	17	11	6	11	6	..	..	1	..	8	2
196	Panigutta ..	303·50	71	71	277	144	133	8	9	127	109	5	2	96	72
197	Porkanmala P ..	100·00	46	46	223	120	103	3	3	116	100	1	..	70	64
198	Kopaguda ..	100·00	73	73	346	173	173	4	7	155	158	4	..	122	113
199	Madalaguda ..	150·00	4	4	21	11	10	..	..	..	..	2	..	5	..
200	Charkiguda R ..	50·00	17	17	74	43	31	..	..	..	..	10	..	24	2
201	Pradhaniguda ..	100·00	24	24	126	65	61	..	..	12	9	12	..	38	2
202	Mundaguda P ..	150·00	32	32	183	88	95	..	..	..	..	6	..	58	4
203	Battapalli R ..	50·00	20	20	131	69	62	3	4	31	25	..	..	41	23
204	Pandripani P, S, R ..	100·00	68	68	323	166	157	4	5	162	152	30	3	108	100
205	Bijapodoro R ..	130·00	28	28	96	49	47	..	..	49	47	..	..	43	41

contd.

Sl. No.	Workers																			
	I As Cultivator		II As Agricultural Labourer		III In Mining, Quarrying, etc.		IV At Household Industry		V In Manufacturing other than Household Industry		VI In Construction		VII In Trade and Commerce		VIII In Transport, Storage and Communications		IX In Other Services		X Non-workers	
	M	F	M	F	M	F	M	F	M	F	M	F	M	F	M	F	M	F	M	F
1	17	18	19	20	21	22	23	24	25	26	27	28	29	30	31	32	33	34	35	36
176	61	43	8	11	...	..	1	1	2	3	..	..	..	..	..	..	..	..	15	13
177	42	50	..	..	..	..	..	..	..	..	..	..	..	..	..	..	..	...	10	14
178	40	41	..	..	1	..	2	1	..	..	..	..	..	..	..	..	...	..	17	11
179	26	23	..	..	..	..	3	..	..	..	..	..	..	..	..	..	2	2	23	20
180	13	8	..	..	..	..	1	..	..	..	..	..	..	..	..	...	2	...	5	11
181	25	18	..	..	..	..	2	1	..	..	..	..	..	..	...	..	7	5	24	40
182	3	4	..	..	..	..	..	..	..	..	..	..	..	.	..	..	..	...	2	5
183	22	13	..	..	...	..	..	..	..	..	..	..	..	..	..	..	..	..	9	8
184	33	25	..	..	..	..	..	..	..	..	..	..	..	..	..	..	..	...	21	17
185	1	1	..	..	..	..	..	..	..	..	..	..	..	..	..	..	..	..	..	2
186	6	4	..	..	..	..	..	..	..	..	..	..	..	..	..	..	..	..	3	3
187	10	6	..	..	..	..	..	..	..	..	..	..	..	..	..	..	..	..	4	3
188	5	4	..	..	..	..	..	..	..	..	...	..	...	..	..	..	..	..	1	6
189	7	5	...	..	..	..	..	...	...	...	...	..	...	...	..	..	..	..	4	7
190	15	15	..	..	..	..	..	...	...	...	...	..	..	..	...	..	..	..	9	4
191	16	20	1	..	1	1	..	...	..	...	..	..	...	..	..	..	..	..	15	6
192	10	6	..	..	..	..	..	..	..	..	..	..	..	..	..	..	..	..	9	4
193	194	172	12	13	..	..	3	4	..	..	..	..	..	..	..	..	2	..	111	117
194	63	59	11	13	..	..	9	6	..	...	..	..	..	1	..	..	..	..	41	56
195	8	2	..	...	..	..	..	...	..	..	..	..	...	..	..	..	..	..	3	4
196	70	3	20	7	..	..	5	2	..	..	..	...	..	..	..	..	1	...	48	61
197	52	51	11	10	..	..	4	2	1	..	..	..	1	1	..	..	1	..	50	39
198	102	84	20	29	..	..	..	..	..	..	..	..	..	..	..	..	..	..	51	60
199	5	..	..	..	..	..	..	..	..	..	..	..	..	..	..	..	..	..	6	10
200	18	1	5	..	..	..	..	..	..	..	..	..	..	1	..	..	1	..	19	29
201	29	..	8	..	..	..	..	..	..	..	..	..	..	..	..	..	1	2	27	59
202	51	4	4	..	..	..	..	..	..	..	..	..	..	..	..	..	3	..	30	91
203	37	23	4	..	..	..	..	..	..	..	..	..	..	..	..	..	..	..	28	39
204	65	72	11	..	23	28	..	..	..	..	..	..	..	..	..	..	9	..	58	57
205	43	41	..	..	..	..	..	..	..	..	..	..	..	..	..	..	..	..	6	6

Sl. No.	District/Subdivision/Taluk/ Police Station/Village/Town		Area in Sq. miles/ acres	Occupied residential houses		Total No. of persons enumerated			Scheduled Castes		Scheduled Tribes		Literate and educated persons		Total Workers (I—IX)	
				No. of Houses	No. of House-holds	P	M	F	M	F	M	F	M	F	M	F
2			3	4	5	6	7	8	9	10	11	12	13	14	15	16
206	Koiliguda	..	70·00	10	10	50	27	23	...	..	22	20	1	..	16	13
207	Pokanamunda R	..	100·00	64	64	230	111	119	7	15	77	73	..	..	79	76
208	Bodili	..	140·00	19	22	77	39	38	..	...	38	37	..	..	28	29
209	Kodelguda	..	60·00	33	33	200	96	104	...	...	87	94	3	..	59	56
210	Markalguda	..	100·00	49	51	233	121	112	4	5	117	107	2	..	76	67
211	Surlukonda	..	120·00	47	47	307	152	155	...	...	152	155	..	...	139	126
212	Nitakhamar	..	80·00	60	60	234	113	122	6	6	79	79	15	1	86	70
213	Paramiapadar R	..	130·00	25	25	125	63	62	..	..	59	61	2	..	58	52
214	Seemaguda	..	70·00	7	7	50	29	21	..	...	29	21	..	..	17	15
215	Rangamguda R	..	140·00	25	25	130	67	63	..	..	35	35	7	3	42	35
216	Kandel P, R	..	60·00	34	34	144	73	71	...	...	31	28	5	...	50	44
217	Somanathpur R	..	130·00	53	60	253	119	134	10	13	36	39	18	9	82	34
218	Pilakusumi R	..	70·00	43	43	181	96	85	2	..	38	33	12	6	58	44
219	Maheswarpur R	..	120·00	48	55	217	118	99	12	12	11	6	33	5	67	46
220	Hatiambo colony	..	80·00	77	77	351	191	160	..	..	2	4	17	8	106	91
221	Apanamala R	..	110·00	25	25	109	53	56	10	3	34	40	6	..	35	25
222	Sorigiguda	..	90·00	22	22	88	42	46	..	...	39	43	1	..	28	33
223	Pikanamunda	..	160·00	44	44	174	86	88	..	...	40	55	1	..	64	60
224	Dudumaguda	..	120·00	37	37	165	85	80	...	...	85	79	...	..	60	60
225	Biralakhmanpur colony	..	80·00	50	55	271	150	121	...	...	41	45	56	12	107	81
226	Degra	..	120·00	15	15	62	31	31	1	1	16	16	3	..	23	20
227	Rauliguda	..	80·00	37	41	166	87	79	5	5	49	50	9	..	51	52
228	Tangaguda P R	..	150·00	42	46	217	109	108	..	..	95	86	13	..	73	65
229	Maliguda	..	50·00	52	52	221	119	102	10	13	79	69	26	..	73	71
230	Kovasiguda R	..	100·00	7	7	35	19	16	12	10	7	6	3	..	13	11
231	Goudoguda	..	140·00	16	16	58	26	32	...	...	...	...	1	..	17	21
232	Kudumulugumma P, Po, R	..	60·00	84	84	370	173	197	17	30	73	90	27	1	121	121
233	Pokanaguda R	..	130·00	23	23	91	47	44	..	..	47	44	1	..	36	34
234	Doraguda	..	70·00	39	39	197	102	95	..	..	82	76	..	..	73	69
235	Gundriguda R	..	110·00	45	45	192	99	93	4	1	86	86	1	..	66	60

contd.

Sl. No.	Workers																			
	I As Cultivator		II As Agricultural Labourer		III In Mining, Quarrying, etc.		IV At Household Industry		V In Manufacturing other than Household Industry		VI In Construction		VII In Trade and Commerce		VIII In Transport, Storage and Communications		IX In Other Services		X Non-workers	
	M	F	M	F	M	F	M	F	M	F	M	F	M	F	M	F	M	F	M	F
1	17	18	19	20	21	22	23	24	25	26	27	28	29	30	31	32	33	34	35	36
206	16	13	..	..	..	..	..	..	..	..	..	..	..	..	..	..	..	..	11	10
207	68	65	8	8	3	3	..	..	..	..	..	..	..	..	..	..	..	..	32	43
208	25	25	..	..	..	..	1	..	..	..	..	..	..	..	..	..	2	4	11	9
209	54	50	1	1	..	..	..	1	..	..	..	..	3	3	..	..	1	1	37	48
210	76	65	..	2	..	..	..	..	..	..	..	..	..	..	..	..	..	..	45	45
211	139	126	..	..	..	..	..	..	..	..	..	..	..	..	..	..	..	..	13	29
212	65	65	8	5	..	..	3	..	..	..	..	..	..	..	..	..	10	..	27	52
213	58	52	..	..	..	..	..	..	..	..	..	..	..	..	..	..	..	..	5	10
214	17	15	..	..	..	..	..	..	..	..	..	..	..	..	..	..	..	..	12	6
215	35	32	2	1	..	..	3	2	..	..	..	..	..	..	..	..	2	..	25	28
216	48	42	..	..	..	..	2	2	..	..	..	..	..	..	..	..	..	..	23	27
217	65	20	5	2	..	..	6	7	..	..	..	..	..	..	..	..	6	5	37	100
218	47	40	5	..	3	1	1	1	..	..	..	..	..	..	..	..	2	2	38	41
219	45	35	..	2	2	1	..	..	..	..	3	..	..	..	..	..	17	8	51	53
220	103	91	..	..	..	..	..	..	..	..	..	..	1	..	..	..	2	..	85	69
221	26	23	4	..	..	..	5	2	..	..	..	..	..	..	..	..	..	..	18	31
222	25	29	..	..	..	..	2	1	..	..	..	..	..	..	..	..	1	3	14	13
223	60	54	..	..	..	..	3	3	..	..	..	..	..	..	..	..	1	3	22	28
224	56	56	..	..	..	..	1	1	..	..	..	..	..	..	..	..	3	3	25	20
225	72	67	6	..	..	..	6	..	..	..	..	..	..	..	..	..	23	14	43	40
226	21	18	1	2	..	..	1	..	..	..	..	..	..	..	..	..	..	..	8	11
227	41	38	9	14	..	..	..	..	..	..	..	..	..	..	..	..	1	..	36	27
228	61	55	9	9	..	..	2	..	..	..	..	..	..	..	..	..	1	1	36	43
229	52	50	6	5	..	..	8	7	..	..	..	..	3	1	..	..	4	8	46	31
230	12	11	..	..	..	..	1	..	..	..	..	..	..	..	..	..	..	..	6	5
231	15	21	2	..	..	..	..	..	..	..	..	..	..	..	..	..	..	..	9	11
232	88	89	26	29	2	1	..	..	..	..	..	..	..	..	2	..	3	2	52	76
233	32	30	1	2	..	..	1	..	..	..	..	..	..	..	..	..	2	2	11	10
234	58	56	6	5	..	..	9	8	..	..	..	..	..	..	..	..	..	..	29	26
235	53	50	9	8	..	..	4	2	..	..	..	..	..	..	..	..	..	..	33	33

Sl. No.	District/Subdivision/Taluk/ Police Station/Village/Town		Area in Sq. miles/ acres	Occupied residential houses		Total No. of persons enumerated			Scheduled Castes		Scheduled Tribes		Literate and educated persons		Total Workers (I—IX)	
				No. of Houses	No. of House-holds	P	M	F	M	F	M	F	M	F	M	F
1	2		3	4	5	6	7	8	9	10	11	12	13	14	15	16
236	Padiapali R	..	90·00	27	27	118	58	60	5	3	26	26	4	..	47	44
237	Loktiguda S	..	135·00	18	18	77	44	33	..	..	33	27	4	..	31	21
238	Nalliguda	..	65·00	24	24	114	59	55	..	..	59	55	9	..	37	28
239	Mudiliguda	..	170·00	178	178	636	319	317	6	12	268	270	5	..	223	195
240	Potakaguda	..	30·00	38	38	165	88	77	6	..	80	77	6	..	65	46
241	Nuaguda	..	135·00	14	14	69	34	35	..	..	..	..	1	..	22	24
242	Buttiguda S	..	65·00	44	44	218	120	98	10	14	110	84	1	..	67	62
243	Gongapoda S	..	125·00	93	93	391	191	200	..	..	187	195	..	..	142	141
244	Dandarbeda S	..	75·00	31	31	161	78	83	..	..	75	82	..	..	44	48
245	Gandiraiguda S	..	144·00	7	7	25	14	11	..	..	14	11	..	..	8	9
246	Khojiriguda S	..	56·00	25	25	100	53	47	...	..	53	47	1	..	41	36
247	Narangajhola	..	135·00	14	14	58	30	28	...	...	30	28	..	..	20	17
248	Nuaguda	..	65·00	13	13	60	29	31	..	..	17	17	..	..	21	14
249	Ladiguda	..	123·00	19	19	80	42	38	..	...	42	38	..	..	26	21
250	Khariguda	..	77·00	25	25	118	62	56	10	7	..	..	5	..	42	40
251	Bisaniguda	...	100·00	17	17	74	35	39	..	...	7	4	1	..	23	26
252	Unguruguda	..	130·00	7	7	25	14	11	..	..	14	11	..	..	8	7
253	Dogoropodoro Colony P	..	70·00	16	21	127	57	70	..	..	26	32	12	..	34	37
254	Solgamput	..	120·00	8	8	30	16	14	..	..	16	14	..	..	10	11
255	Mundiguma	..	80·00	21	21	100	50	50	..	..	20	19	..	..	32	30
256	Kusumput	..	130·00	5	5	19	10	9	..	..	7	5	..	..	8	9
257	Bibonogudi Colony	..	70·00	56	56	257	126	131	1	..	100	94	25	..	80	77
258	Jontharai Colony	..	122·00	25	25	105	46	59	2	1	42	54	3	..	30	27
259	Jodambo Colony P	..	78·00	28	28	138	67	71	..	..	60	67	2	..	44	41
260	Kunthrupodor Colony	..	100·00	65	65	398	196	202	1	..	187	197	34	1	128	120
261	Jonhapai Colony	..	100·00	58	61	316	163	153	16	13	59	89	15	..	99	68
262	Totaguda Colony P	..	103·00	32	33	196	104	92	..	..	22	49	30	..	59	42
263	Bidaripokana Colony	..	97·00	13	13	103	49	54	..	..	10	13	3	..	28	23
264	Bheemaram Colony P	..	133·00	25	29	151	75	76	9	5	63	69	22	..	42	35
265	Singavaram	..	67·00	12	12	43	22	21	..	..	22	21	..	..	17	15

contd.

Sl. No.	Workers																		Non-workers	
	I As Cultivator		II As Agricultural Labourer		III In Mining, Quarrying, etc.		IV At Household Industry		V In Manufacturing other than Household Industry		VI In Construction		VII In Trade and Commerce		VIII In Transport, Storage and Communications		IX In Other Services		X	
	M	F	M	F	M	F	M	F	M	F	M	F	M	F	M	F	M	F	M	F
1	17	18	19	20	21	22	23	24	25	26	27	28	29	30	31	32	33	34	35	36
236	25	25	21	14	..	..	1	3	..	..	..	..	..	..	..	..	..	2	11	16
237	31	21	..	..	..	..	..	..	..	..	..	..	..	..	..	..	..	..	13	12
238	34	26	2	1	1	1	..	..	..	..	..	..	..	..	..	..	..	..	22	27
239	179	158	21	21	..	..	23	16	..	..	..	..	..	..	..	..	..	..	96	122
240	54	41	4	2	..	..	6	3	..	..	..	..	..	..	..	..	1	..	23	31
241	18	20	2	2	..	..	2	2	..	..	..	..	..	..	..	..	..	..	12	11
242	62	58	1	2	..	..	4	2	..	..	..	..	..	..	..	..	..	..	53	36
243	123	119	2	4	7	5	..	..	..	..	..	..	..	..	..	..	10	13	49	59
244	40	41	3	5	1	2	..	..	..	..	..	..	..	..	..	..	..	..	34	35
245	8	9	..	..	..	..	..	..	..	..	..	..	..	..	..	..	..	..	6	2
246	37	35	2	1	1	..	..	..	..	..	..	..	..	..	..	..	1	..	12	11
247	18	16	..	..	2	1	..	..	..	..	..	..	..	..	..	..	..	..	10	11
248	18	14	3	..	..	..	..	..	..	..	..	..	..	..	..	..	..	..	8	17
249	25	20	1	1	..	..	..	..	..	..	..	..	..	..	..	..	..	..	16	17
250	31	53	5	1	2	..	1	..	..	..	..	..	..	4	..	..	3	2	20	16
251	21	22	2	..	..	..	..	..	..	..	..	..	..	..	..	..	..	4	12	13
252	8	7	..	..	..	..	..	..	..	..	..	..	..	..	..	..	..	..	6	4
253	28	32	5	5	..	..	..	..	..	..	..	..	..	..	..	..	1	..	23	33
254	9	10	..	..	..	..	..	..	..	..	..	..	..	..	..	..	1	1	6	3
255	25	25	..	..	2	2	..	..	..	..	..	..	..	..	..	..	5	3	18	20
256	7	3	..	..	..	..	..	..	..	..	..	..	..	..	..	..	1	2	2	4
257	63	66	2	..	6	5	1	1	..	..	..	..	..	..	..	..	8	5	46	54
258	28	27	..	..	1	..	..	..	..	..	..	..	..	..	..	..	1	..	16	32
259	33	36	4	5	6	..	..	..	..	..	1	..	..	..	..	..	..	..	23	30
260	110	110	4	..	..	..	..	..	..	..	..	..	..	..	..	..	14	10	68	82
261	78	61	..	..	..	..	4	..	..	..	..	..	..	..	..	..	17	7	64	85
262	55	42	..	..	..	..	1	..	..	..	..	..	..	..	..	..	3	..	45	50
263	23	20	..	..	..	..	..	..	..	..	..	..	..	..	..	..	5	3	21	31
264	34	27	..	..	..	..	1	2	..	..	..	..	..	..	..	..	7	6	33	41
265	17	15	..	..	..	..	..	..	..	..	..	..	..	..	..	..	..	..	5	6

Sl. No.	District/Subdivision/Taluk/ Police Station/Village/Town	Area in Sq. miles/ acres	Occupied residential houses		Total No. of persons enumerated			Scheduled Castes		Scheduled Tribes		Literate and educated persons		Total Workers (I—IX)	
			No. of Houses	No. of House-holds	P	M	F	M	F	M	F	M	F	M	F
1	2	3	4	5	6	7	8	9	10	11	12	13	14	15	16
266	Uskabanda ..	155·00	4	4	23	8	15	..	..	8	15	1	...	6	5
267	Bodigenda ..	45·00	15	15	82	57	25	2	..	37	23	6	..	52	21
268	Kothavuru ..	122·00	9	9	37	24	13	..	..	23	11	..	..	18	10
269	Sikapali ..	78·00	92	96	482	231	251	6	8	215	231	23	..	144	155
270	Kallapalli ..	100·00	37	37	209	105	104	24	15	68	81	2	..	65	68
271	Barlabeda colony ..	100·00	48	48	227	110	117	13	10	74	87	20	..	74	76

concld.

Sl. No.	Workers																			
	I As Cultivator		II As Agricultural Labourer		III In Mining, Quarrying, etc.		IV At Household Industry		V In Manufacturing other than Household Industry		VI In Construction		VII In Trade and Commerce		VIII In Transport, Storage and Communications		IX In Other Services		X Non-workers	
	M	F	M	F	M	F	M	F	M	F	M	F	M	F	M	F	M	F	M	F
1	17	18	19	20	21	22	23	24	25	26	27	28	29	30	31	32	33	34	35	36
266	6	5	..	..	..	..	..	..	..	..	..	..	..	..	..	..	..	..	2	10
267	25	19	..	..	2	..	..	..	..	..	..	..	..	..	1	..	24	2	5	4
268	17	10	..	..	..	..	1	..	..	..	..	..	..	..	..	..	..	..	6	3
269	128	148	7	2	..	..	7	5	..	..	..	..	..	..	..	..	2	..	87	96
270	58	60	2	5	..	..	5	3	..	..	..	..	..	..	..	..	..	..	40	36
271	47	49	22	15	..	..	1	1	..	..	..	..	..	..	..	..	4	11	36	41

LIST OF UNINHABITED VILLAGES – MALKANGIRI PS

Sl. No.	Names of Villages	Sl. No.	Names of Villages
272	Doriguda	288	Koonji
273	Muadapali	289	Bandamundi
274	Maptapaka	290	Taimal
275	Sindhiguda	291	Limaguda
276	Boriguda	292	Kenduguda
277	Kondakamberi	293	Balliguda
278	Sulikonda	294	Rulagada
279	Chittakonda	295	Paloma
280	Kutlevedurabanda	296	Singavaran
281	Tittam	297	Lavagada
282	Bappanpali	298	Papurameta
283	Khavirpali	299	Uralimunditiguda
284	Teakarpada	300	Kupliguda
285	Gondilalguda	301	Tagaluda
286	Padyapali	302	Gargapada
287	Kenduguda		

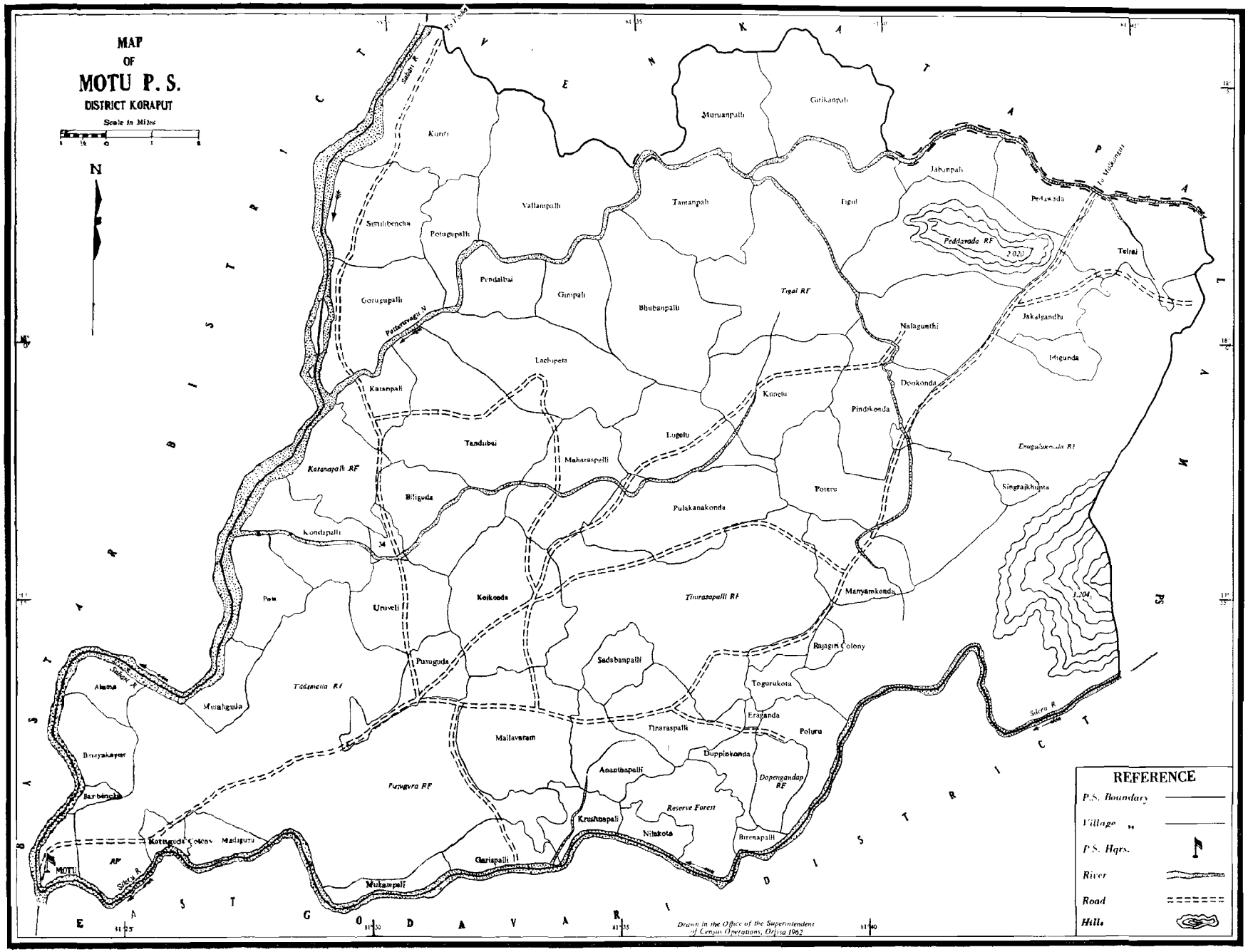
MAP
OF
MOTU P. S.
DISTRICT KORAPUT
Scale in Miles
N
EAST GODAVARI DISTRICT
Sileru R.
Kunili
Muruanpalli
Girikanpalli
Jabanpali
Pedavada
Peddavada RF
2020
Telrai
Tamanpali
Tigul
Vallampalli
Simlibencha
Potagupalli
Pendalbai
Gumpali
Bhubanpalli
Tigul RF
Gorugupalli
Pattamvagiri N
Nalagunthi
Jakalgandhi
Ichgunda
Lachipeta
Katanpali
Dookonda
Kunelu
Pindikonda
Tandubai
Lugelu
Maharaspalli
Katanpalli RF
Emugaluvada RF
Biliguda
Poteru
Singajkhunta
Pulakanakonda
Kondapalli
Manyamkonda
Koikonda
Tinarapalli RF
Univeli
Sadabanpalli
Rajagiri Colony
Punuguda
Togurukota
Eraganda
Tadimetla RF
Mallavaram
Tinaraspalli
Poluru
Duppinkonda
Anantbapalli
Dopengandap RF
Reserve Forest
Krushnapali
Nihakota
Birenapalli
Garispalli
Mukampalli
Motu
Kotaguda Colony
Madiguru
Sileru R.
REFERENCE
P.S. Boundary
Village ,,
P.S. Hqrs.
River
Road
Hills
Drawn in the Office of the Superintendent of Census Operations, Orissa 1962

VILLAGE DIRECTORY

OF

MOTU POLICE STATION

IN

NOWRANGAPUR SUBDIVISION

Sl. No.	District/Subdivision/Taluk/ Police Station/Village/Town	Area in Sq. miles/ acres	Occupied residential houses		Total No. of persons enumerated			Scheduled Castes		Scheduled Tribes		Literate and educated persons		Total Workers (I–IX)	
			No. of Houses	No. of House-holds	P	M	F	M	F	M	F	M	F	M	F
1	2	3	4	5	6	7	8	9	10	11	12	13	14	15	16
	Motu PS ..	**400·00**	**2,651**	**2,679**	**13,318**	**6,673**	**6,645**	**45**	**59**	**5,914**	**5,927**	**433**	**86**	**4,157**	**3,437**
	VILLAGES														
1	Motu D, Po, R ..	5,010·00	117	117	497	244	253	10	12	72	87	84	34	156	98
2	Baribencha R ..	9,030·00	2	3	13	5	8	..	..	..	1	3	1	3	3
3	Binayakapur P ..	835·00	52	52	245	118	127	..	..	113	125	4	..	84	79
4	Muraliguda P ..	9,000·00	50	50	252	125	127	..	..	123	126	3	..	78	72
5	Alama P ..	930·00	40	40	160	74	86	..	..	74	85	..	..	54	43
6	Peta P ..	8,000·00	56	57	280	150	130	..	..	138	127	12	..	93	74
7	Kondapalli P,R ..	1,930·00	99	100	450	231	219	..	..	224	215	6	..	130	133
8	Kottaguda Colony R ..	7,001·00	30	30	116	51	65	..	..	51	65	4	..	32	8
9	Pinamaduguru R ..	2,929·00	33	33	129	70	59	..	..	70	59	..	..	35	..
10	Mukampali ..	8,000·00	11	11	57	26	31	..	..	26	31	..	1	18	..
11	Garispalli P ..	1,930·00	35	35	166	91	75	..	..	79	64	14	..	46	..
12	Krushnapali ..	1,000·00	36	36	167	86	81	..	..	86	81	10	..	53	60
13	Mallavaram R ..	1,930·00	96	97	503	243	260	..	..	243	260	63	12	135	11
14	Nilakota ..	1,000·00	28	28	155	76	79	..	..	76	79	10	..	40	60
15	Ananthapalli R ..	130·00	73	86	346	180	166	25	30	57	45	91	33	113	108
16	Tinaraspalli R ..	2,000·00	55	55	252	130	122	..	..	130	122	..	..	87	87
17	Togurukota R ..	1,930·00	33	33	160	91	69	..	..	91	69	..	..	63	48
18	Duppinkonda ..	5,000·00	35	35	183	90	93	..	..	38	44	..	..	62	58
19	Poluru P ..	4,000·00	62	62	310	162	148	..	..	98	92	9	2	105	89
20	Manyamkonda P, R ..	3,000·00	85	85	348	172	176	..	..	133	123	10	..	108	101
21	Lugelu S ..	3,930·00	13	13	57	26	31	..	..	26	31	..	..	16	13
22	Pulakanakonda ..	4,915·00	52	52	232	117	115	..	..	116	115	1	..	69	63
23	Pindikonda R ..	4,915·00	35	35	176	87	89	..	..	87	89	..	..	53	43
24	Poteru R ..	3,000·00	52	59	246	117	129	..	..	115	129	2	..	71	71
25	Singrajkhunta ..	6,930·00	13	13	78	40	38	..	..	..	..	1	..	24	19
26	Rajagiricolony ..	4,915·00	36	36	131	68	63	1	2	67	61	1	..	43	38
27	Dookonda R ..	5,000·00	6	6	33	18	15	..	..	18	15	..	..	11	8
28	Pusuguda R ..	4,930·00	32	3	166	87	79	..	..	82	77	2	1	49	5
29	Uruveli R ..	4,915·00	70	70	315	156	159	..	..	149	159	7	..	92	39
30	Biliguda P	7,635·00	59	59	241	131	110	..	..	130	110	1	..	78	48

contd.

Sl. No.	Workers																		Non-workers	
	I As Cultivator		II As Agricultural Labourer		III In Mining, Quarrying, etc.		IV At Household Industry		V In Manufacturing other than Household Industry		VI In Construction		VII In Trade and Commerce		VIII In Transport, Storage and Communications		IX In Other Services		X	
	M	F	M	F	M	F	M	F	M	F	M	F	M	F	M	F	M	F	M	F
1	17	18	19	20	21	22	23	24	25	26	27	28	29	30	31	32	33	34	35	36
	3,693	**3,227**	**277**	**145**	**14**	...	**24**	**19**	..	..	...	..	**13**	**3**	..	..	**136**	**43**	**2,516**	**3,208**
1	59	42	...	...	4	...	20	18	..	..	..	..	5	..	..	..	68	38	88	155
2	3	2	..	1	...	...	..	..	..	...	...	..	..	..	..	..	..	..	2	5
3	55	53	18	25	5	...	..	..	..	..	..	..	2	..	..	..	4	1	34	48
4	47	44	28	28	..	...	...	...	..	..	..	..	..	..	..	..	3	..	**47**	55
5	37	27	16	16	...	...	...	..	...	...	...	...	1	..	..	..	..	..	20	43
6	84	74	8	...	..	..	..	...	...	...	..	..	..	..	..	..	1	..	57	56
7	127	131	1	1	..	..	...	..	..	..	..	..	1	1	..	..	1	..	101	86
8	25	5	7	3	..	...	...	..	..	..	..	..	..	..	..	..	..	..	19	57
9	18	...	17	...	..	...	..	..	..	..	..	..	..	..	..	..	..	..	35	59
10	**14**	...	4	...	..	..	..	..	...	..	..	..	..	..	..	..	..	..	8	31
11	37	...	9	...	..	..	...	..	...	...	..	..	..	..	..	..	..	..	..	75
12	51	58	2	2	..	..	...	..	..	..	..	..	..	..	..	..	..	...	33	21
13	88	11	47	..	..	..	..	..	...	..	..	..	..	..	..	..	..	..	108	249
14	38	60	2	...	..	..	..	..	...	..	..	..	..	..	..	..	..	..	36	19
15	97	108	5	..	...	..	..	..	...	...	..	..	..	..	..	..	11	..	67	58
16	86	83	1	4	...	..	..	..	..	..	..	..	..	..	...	..	..	..	43	35
17	55	39	8	9	..	..	..	..	..	..	..	..	..	..	..	..	..	..	28	21
18	52	48	10	10	..	..	..	..	..	..	..	..	..	..	..	..	..	..	28	35
19	85	77	15	12	1	..	1	..	..	..	..	..	..	..	..	..	3	..	57	59
20	108	101	...	...	...	...	...	..	..	..	..	..	...	..	..	...	..	..	64	75
21	16	13	...	...	..	...	..	..	..	...	..	..	..	..	..	..	..	..	10	18
22	67	61	1	2	1	..	..	..	..	..	..	..	..	..	..	..	..	..	48	52
23	47	44	6	4	...	..	..	..	..	..	..	..	..	..	..	..	..	..	34	41
24	67	69	2	2	...	..	...	..	..	..	..	..	..	..	..	..	2	..	46	58
25	20	18	2	...	...	...	1	1	...	..	..	..	..	..	...	..	1	...	16	19
26	42	38	..	...	...	..	..	..	..	..	..	..	..	..	..	..	1	..	25	25
27	11	8	...	...	..	..	..	..	..	..	..	..	..	..	..	..	..	..	7	7
28	48	4	..	1	..	..	..	..	..	..	..	..	..	..	..	..	1	..	38	74
29	82	38	2	...	..	..	..	..	..	..	..	..	..	..	..	..	8	1	64	120
30	74	47	1	1	2	..	..	..	..	..	..	..	..	..	..	..	1	...	53	62

Sl. No.	District/Subdivision/Taluk/ Police Station/Village/Town	Area in Sq. miles/ acres	Occupied residential houses		Total No. of persons enumerated			Scheduled Castes		Scheduled Tribes		Literate and educated persons		Total Workers (I—IX)	
			No. of Houses	No. of House-holds	P	M	F	M	F	M	F	M	F	M	F
1	2	3	4	5	6	7	8	9	10	11	12	13	14	15	16
31	Koikonda P	.. 3,930·00	129	130	676	352	324	..	..	332	299	14	...	219	178
32	Maharaspalli	.. 4,915·00	45	45	236	111	125	..	..	11	125	..	..	74	68
33	Sadavanpalli R	.. 3,000·00	6	7	41	22	19	..	..	22	19	..	..	18	8
34	Tokelguda R	.. 6,930·00	5	5	27	17	10	..	..	17	10	..	..	9	5
35	Tandubai P, R	.. 4,915·00	63	63	300	150	150	..	..	148	148	8	1	80	61
36	Lachipeta	.. 5,000·00	46	46	248	126	122	..	..	126	122	..	..	70	57
37	Penadalbai	.. 4,930·00	22	22	88	43	45	..	...	43	45	..	..	18	20
38	Katanpali R	.. 4,915·00	8	8	45	23	22	..	..	21	22	2	...	12	13
39	Bhubanpalli P	.. 6,000·00	112	112	681	331	350	..	..	325	347	20	..	194	190
40	Ginipali	.. 3,930·00	34	34	206	108	98	..	..	108	98	...	...	69	50
41	Kunelu	.. 4,915·00	32	33	179	89	90	..	..	89	90	..	..	55	47
42	Tamanpali P	.. 7,000·00	54	54	270	144	126	..	..	142	126	2	..	121	105
43	Tigul P	.. 2,930·00	61	61	376	181	195	..	..	181	195	..	..	145	157
44	Similibencha P, R	.. 4,915·00	59	59	371	164	207	..	..	161	206	3	..	109	120
45	Kuriti P, R	.. 3,000·00	75	75	460	224	236	2	4	222	232	..	..	144	149
46	Gorugupalli P, R	.. 6,930·00	78	78	436	233	203	...	...	229	201	22	..	149	148
47	Vallampalli P	.. 4,915·00	56	56	336	165	171	..	..	165	171	..	..	111	100
48	Potugupalli	.. 6,930·00	21	21	109	52	57	...	..	52	57	2	..	31	29
49	Muruanpalli	.. 3,000·00	38	38	198	93	105	..	...	93	105	..	..	50	56
50	Girikanpali P	.. 4,915·00	131	131	694	338	356	7	11	176	191	16	1	205	168
51	Jabanpali	.. 5,000·00	21	21	112	56	56	..	..	56	56	...	..	34	36
52	Pedawada P, S, R	.. 4,930·00	34	34	168	88	80	..	...	83	80	5	..	50	43
53	Nalagunthi S, R	.. 2,915·00	19	19	61	32	29	..	..	32	29	..	..	25	17
54	Jakalgandhi R	.. 1,000·00	35	35	200	97	103	..	..	97	103	..	..	66	43
55	Telrai P, S, R	.. 4,930·00	71	71	336	172	164	..	..	171	164	1	..	98	85

concld.

Sl. No.	Workers																		Non-workers	
	I As Cultivator		II As Agricultural Labourer		III In Mining, Quarrying, etc.		IV At Household Industry		V In Manufacturing other than Household Industry		VI In Construction		VII In Trade and Commerce		VIII In Transport, Storage and Communications		IX In Other Services		X	
	M	F	M	F	M	F	M	F	M	F	M	F	M	F	M	F	M	F	M	F
1	17	18	19	20	21	22	23	24	25	26	27	28	29	30	31	32	33	34	35	36
31	191	169	28	9	...	..	..	..	..	..	..	..	..	..	..	..	..	..	133	146
32	70	66	1	2	..	..	..	..	..	..	..	..	..	..	..	..	3	..	37	57
33	18	8	..	...	...	..	..	..	..	..		..	..	..	..	..	..	..	4	11
34	9	5	..	...	..	..	..	..	..	..	..	..	..	..	..	..	..	..	8	5
35	70	61	7	..	..	..	..	..	..	..	..	..	..	..	..	..	3	..	70	89
36	70	57	..	...	..	..	..	..	..	..	..	..	..	..	..	..	..	..	56	65
37	18	20	..	..	..	..	..	..	..	..	..	..	..	..	..	..	..	..	25	25
38	12	13	..	..	..	..	..	..	..	..	..	..	..	..	..	..	..	..	11	9
39	191	190	..	..	..	..	..	..	..	..	..	..	..	..	..	..	3	..	137	160
40	66	48	3	2	..	..	..	..	..	..	..	..	..	..	..	..	..	..	39	48
41	55	47	..	...	...	..	..	..	..	..	..	..	..	..	..	..	..	..	34	43
42	119	105	..	..	..	..	..	..	..	..	..	..	..	..	..	..	2	..	23	21
43	145	157	..	...	...	..	..	..	..	..	..	..	..	..	..	..	..	...	36	38
44	100	117	5	..	...	..	..	..	..	..	..	..	1	..	..	..	3	3	55	87
45	135	144	9	5	..	..	..	..	..	..	..	..	..	..	..	..	...	...	80	87
46	134	144	7	4	..	..	..	..	..	..	..	..	..	..	..	..	8	..	84	55
47	110	99	1	1	..	..	..	..	..	..	..	..	..	..	..	..	..	..	54	71
48	29	29	..	..	..	..	..	..	..	..	..	..	..	..	..	..	2	...	21	28
49	49	56	..	..	..	..	1	..	..	..	..	..	..	..	...	..	..	...	43	49
50	194	166	3	...	1	..	1	..	..	..	..	..	3	2	..	..	3	...	133	188
51	34	36	..	..	...	..	..	..	..	..	..	...	...	..	...	..	...	...	22	20
52	47	43	..	..	...	..	..	..	..	..	..	..	..	..	..	..	3	...	38	37
53	25	17	..	...	...	..	..	..	..	..	..	..	..	..	..	..	..	...	7	12
54	66	43	..	..	..	..	..	..	..	..	..	..	..	..	..	..	..	...	31	60
55	96	84	1	1	..	..	..	..	...	..	..	..	..	..	..	..	1	..	74	79

LIST OF UNINHABITED VILLAGES—MOTU PS

Sl. No.	Names of Villages
56	Pusugudem
57	Maharagpur
58	Jharangi
59	Kapanpalli
60	Kunerlu
61	Omdruguda
62	Gotterpalli
63	Radaganapalli
64	Mattam

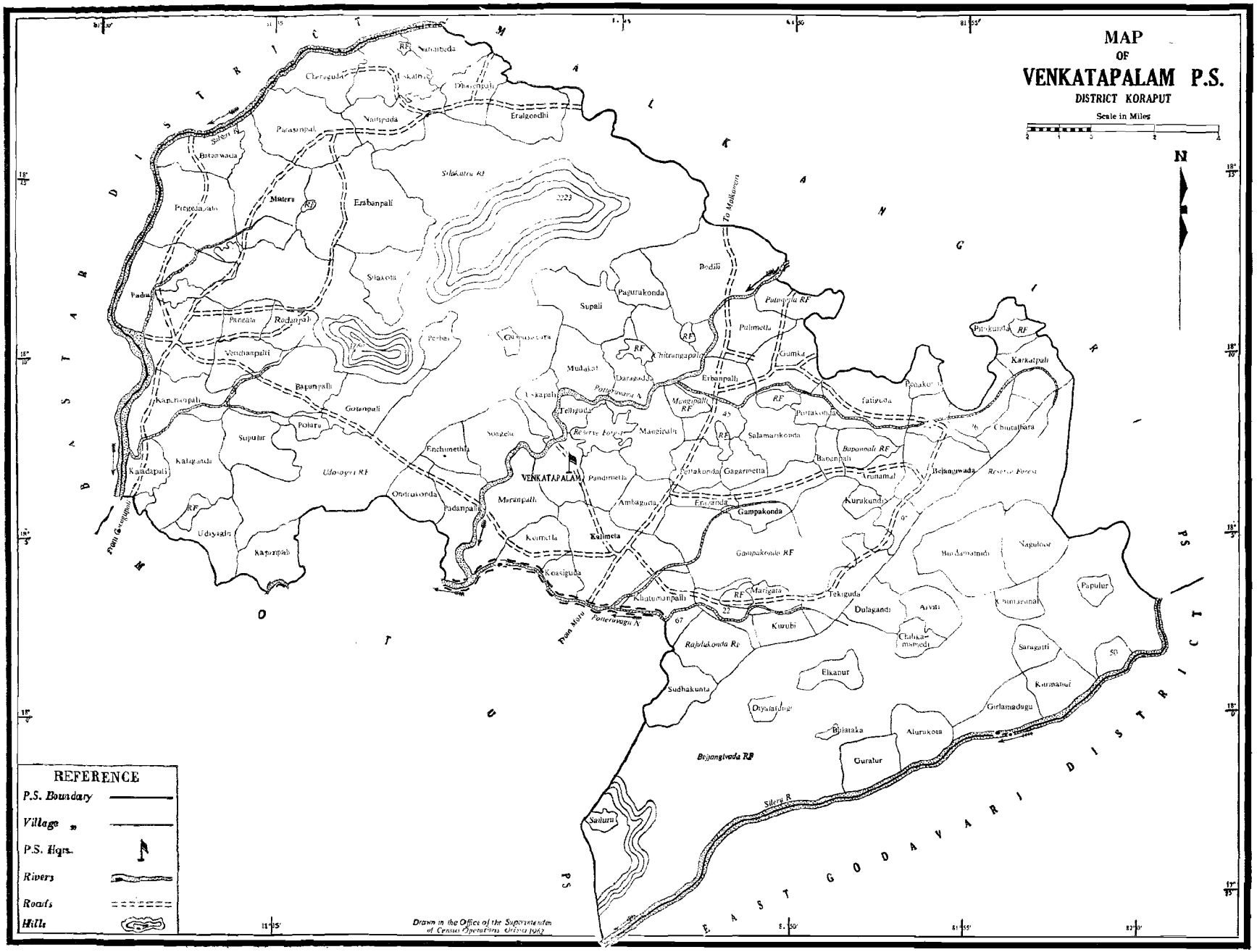
MAP
OF
VENKATAPALAM P.S.
DISTRICT KORAPUT
Scale in Miles
N
REFERENCE
P.S. Boundary
Village
P.S. Hqrs.
Rivers
Roads
Hills
Drawn in the Office of the Superintendent of Census Operations, Orissa 1962
VENKATAPALAM
Materu
Erabanpali
Silakota
Padua
Kalaganda
Kadapali
Udayagiri
Kapanpali
Supulur
Bapanpali
Kanchanpali
Venchanpalli
Pengedajabo
Erakondi
Eralgondhi
Dhasenpali
Nuapada
Parasanpali
Astanwada
Cheruguda
Ukatpur
Nuabeda
Silakatru RF
Udayagiri RF
Gutenpali
Poharu
Enchmetha
Ondrukonda
Padanpali
Morapath
Kumetla
Kalimela
Koasiguda
Pandimetla
Ambaguda
Mangidalli
Salamankonda
Gagarmetta
Gampakonda
Gampakonda RF
Kurukunda
Erandinda
Arunamal
Belsangwada
Reserve Forest
Bapannali RF
Baoenpali
Khatumanpalli
Potteruvagu N
Poon Mau
Rajulakonda Rf
Bejangiwada RF
Sudhakunta
Dhysardinga
Elkanur
Guratur
Bijataka
Alurukota
Kurubi
Dulagandi
Tekiguda
Marigata
Ajvili
Chikkamundi
Saraganti
Kurmanur
Gorlamadugu
Nagulour
Papulur
Kantasanal
Bandamundi
Silera R
Saluru
Pottangi
Bodili
Pagurukonda
Supali
Mudakot
Daraguda
Potteruvagu A
Telhguda
Eskapalli
Sorgela
Reserve Forest
Pulimetta
Gumka
Erbanpalli
Mangipalli RF
Putrakonda
Fattipada
Pamakonda
Karkatpali
Chautalhara
Pirikunda RF
Putrapila RF
Chitrangapalli
To Malkangiri
BASTAR DISTRICT
KALAHANDI
ORISSA
EAST GODAVARI DISTRICT
AP

VILLAGE DIRECTORY

OF

VENKATAPALAM POLICE STATION

IN

NOWRANGAPUR SUBDIVISION

Sl. No.	District/Subdivision/Taluk/ Police Station/Village/Town		Area in Sq. miles/ acres	Occupied residential houses		Total No. of persons enumerated			Scheduled Castes		Scheduled Tribes		Literate and educated persons		Total Workers (I—IX)	
				No. of Houses	No. of House-holds	P	M	F	M	F	M	F	M	F	M	F
1	2		3	4	5	6	7	8	9	10	11	12	13	14	15	16
	Venkatapalam PS	..	**614·00**	**3,953**	**3,975**	**21,543**	**10,652**	**10,891**	**533**	**542**	**8,386**	**8,546**	**326**	**33**	**7,002**	**6,017**
	VILLAGES															
1	Udayagiri P	..	4,915·00	46	46	228	117	111	..	..	116	111	1	..	76	76
2	Kaladapali R	..	3,000·00	32	32	149	66	83	..	..	66	83	...	..	38	54
3	Padia P, Po, R	..	6,930·00	428	432	2,319	1,114	1,175	72	81	516	503	62	9	782	656
4	Rodanpali	..	4,915·00	48	48	210	100	110	..	..	96	110	4	..	67	72
5	Kalaganda P	..	5,000·00	89	89	451	222	229	..	...	202	213	11	4	125	129
6	Kapanpali	..	4,930·00	14	14	60	30	30	..	..	30	30	..	...	18	18
7	Supali	..	4,915·00	56	56	265	143	122	..	..	143	122	..	..	101	85
8	Silakota P	..	6,000·00	69	69	330	165	165	..	..	161	165	4	..	99	96
9	Perbai	..	3,930·00	33	33	184	99	85	..	..	97	85	2	..	76	65
10	Cheruguda P, R	..	4,915·00	68	68	368	183	185	..	..	183	185	..	..	125	138
11	Batanwada R	..	4,000·00	68	68	405	194	211	..	..	194	211	1	..	123	115
12	Pregedapally R	..	4,930·00	102	102	504	244	260	..	..	228	248	1	..	158	154
13	Nandibeda P	..	4,915·00	65	65	369	176	193	1	4	175	189	..	..	110	84
14	Dulagandi	..	6,000·00	16	16	87	49	38	..	..	49	38	..	..	27	3
15	Elkanur	..	3,930·00	9	9	42	22	20	..	..	22	20	..	..	15	5
16	Sudhakunta	..	4,915·00	38	38	191	96	95	...	...	54	55	2	...	59	...
17	Koimetla R	..	3,000·00	37	37	168	82	86	..	...	82	86	1	...	55	48
18	Maranpalli R	..	6,930·00	25	25	311	156	155	..	...	152	152	2	..	99	82
19	Yegesemetla R	..	4,915·00	13	13	51	26	25	..	..	26	25	..	...	21	21
20	Kalimela P, Po, R	..	5,000·00	123	131	546	269	277	..	...	140	140	46	2	194	138
21	Khutumanpalli	..	4,930·00	13	13	80	47	33	..	...	47	33	...	...	23	...
22	Bodaghata	..	4,915·00	22	22	118	60	58	..	..	60	58	..	..	39	4
23	Marigata	..	6,000·00	19	19	126	62	64	62	64	..	..	3	..	36	..
24	Tekiguda		3,930·00	13	13	83	44	39	..	..	44	39	..	..	25	..
25	Chilikamamedi S	..	4,950·00	35	39	170	81	89	..	..	81	89	..	..	57	54
26	Gagarmetta R	..	4,000·00	20	21	134	69	65	69	65	...	...	...	...	45	35
27	Salamarikonda P	..	4,930·00	68	68	308	157	151	4	1	73	76	4	2	97	38
28	Gampakonda Po, R	..	4,915·00	37	42	268	158	110	2	..	144	96	74	5	60	47
29	Tumkindaka	..	6,000·00	27	27	131	66	65	...	..	66	65	..	...	35	31
30	Padanpalli	..	3,930·00	30	30	166	83	83	..	..	82	83	1	..	62	55

contd.

Sl. No.	Workers																			
	I As Cultivator		II As Agricultural Labourer		III In Mining, Quarrying, etc.		IV At Household Industry		V In Manufacturing other than Household Industry		VI In Construction		VII In Trade and Commerce		VIII In Transport, Storage and Communications		IX In Other Services		X Non-workers	
	M	F	M	F	M	F	M	F	M	F	M	F	M	F	M	F	M	F	M	F
1	17	18	19	20	21	22	23	24	25	26	27	28	29	30	31	32	33	34	35	36
	6,582	**5,810**	**198**	**155**	**12**	..	**23**	**17**	**4**	**2**	..	..	**19**	**11**	**9**	..	**155**	**22**	**3,650**	**4,874**
1	76	76	..	..	..	..	..	..	..	..	..	..	..	..	..	..	..	...	41	35
2	38	54	..	..	..	..	..	...	..	..	..	..	..	..	..	..	..	..	28	29
3	654	574	66	69	10	..	13	7	4	..	..	..	8	1	2	..	25	5	362	519
4	63	72	..	..	..	..	..	..	..	..	..	..	..	..	...	..	4	...	33	38
5	124	129	..	..	..	..	..	..	..	..	..	..	..	..	..	..	1	..	97	100
6	18	18	..	..	..	..	..	..	..	..	..	..	..	..	..	..	..	..	12	12
7	101	85	..	..	..	..	..	..	..	..	..	..	..	..	..	..	..	..	42	37
8	91	96	4	..	..	..	..	..	..	..	..	..	..	..	..	..	4	..	66	69
9	74	65	..	..	..	..	..	..	..	..	..	..	..	..	..	..	2	..	23	20
10	123	137	1	1	..	..	1	..	..	..	..	..	..	..	..	..	..	..	58	47
11	123	115	..	..	..	..	..	..	..	..	..	..	..	..	..	..	..	..	71	96
12	152	150	2	1	..	..	1	3	..	..	..	..	2	..	..	..	1	..	86	106
13	104	82	3	..	..	..	2	1	..	..	..	..	..	1	..	..	1	..	66	109
14	27	3	..	..	..	..	..	..	..	..	..	..	..	..	..	..	..	..	22	35
15	15	5	..	..	..	..	..	..	..	..	..	..	..	..	..	..	..	...	7	15
16	54	..	3	..	..	..	..	..	..	..	..	..	..	..	..	..	2	..	37	95
17	54	48	..	..	..	..	..	..	..	..	..	..	..	..	..	..	1	..	27	38
18	97	81	2	1	..	..	..	..	..	..	..	..	..	..	..	..	..	..	57	73
19	21	21	..	..	..	..	..	..	..	..	..	..	..	..	..	..	..	..	5	4
20	133	129	..	..	..	..	..	..	..	..	..	..	5	..	4	..	52	11	75	139
21	23	..	..	..	...	..	..	..	..	..	..	...	..	..	..	..	..	..	24	33
22	39	4	..	...	..	..	..	..	..	..	..	..	..	..	..	..	..	..	21	54
23	34	..	..	..	..	..	..	..	..	..	..	..	..	..	..	..	2	..	26	64
24	25	..	..	..	..	..	..	..	..	..	..	..	..	..	..	..	..	..	19	39
25	54	54	3	...	..	..	..	..	..	..	..	..	..	..	..	..	..	..	24	35
26	39	32	6	3	..	..	..	..	..	..	..	..	..	..	..	..	..	..	24	30
27	78	38	15	..	..	..	..	..	..	..	..	..	..	..	..	..	4	..	60	113
28	34	38	11	8	..	..	..	..	..	..	..	..	..	1	1	..	14	..	98	63
29	34	30	1	1	...	..	..	..	..	..	..	..	..	...	..	..	..	..	31	34
30	58	52	3	3	..	..	..	..	..	..	..	..	..	..	..	..	1	..	21	28

Sl. No.	District/Subdivision/Taluk/ Police Station/Village/Town	Area in Sq. miles/ acres	Occupied residential houses		Total No. of persons enumerated			Scheduled Castes		Scheduled Tribes		Literate and educated persons		Total Workers (I—IX)	
			No. of Houses	No. of House-holds	P	M	F	M	F	M	F	M	F	M	F
1	2	3	4	5	6	7	8	9	10	11	12	13	14	15	16
31	Ambaguda R	4,951·00	22	22	138	63	75	..	..	63	75	..	..	46	52
32	Eraganda R	4,000·00	9	9	46	21	25	...	..	21	25	..	..	14	10
33	Venkatapalam P, Po, R	5,930·00	50	50	259	121	138	8	10	53	65	17	7	94	87
34	Uskapali R	4,915·00	20	20	100	50	50	..	..	50	50	2	...	41	40
35	Mudakal	3,000·00	41	41	203	103	100	..	...	101	100	2	...	66	65
36	Bodili P, R	6,930·00	25	25	132	53	79	...	...	53	79	...	..	40	6
37	Pandimetla R	4,915·00	30	30	189	94	95	...	...	94	95	1	...	66	62
38	Daragadda	5,000·00	28	28	154	85	69	...	...	85	69	1	...	56	..
39	Mangipalli R	4,930·00	43	43	304	149	155	...	...	149	155	...	..	90	89
40	Songelu R	4,915·00	52	52	314	170	144	..	...	170	144	...	...	125	104
41	Chitrangapali R	3,000·00	37	37	200	100	100	...	...	100	100	2	...	67	74
42	Nalliguda P, H, R	6,930·00	57	57	317	154	163	...	...	154	163	2	...	104	97
43	Gumka	4,915·00	36	36	144	68	76	...	...	67	76	...	...	39	46
44	Patakalu R	5,000·00	24	24	162	78	84	...	...	78	84	...	...	50	39
45	Kangurkonda P, R	4,915·00	29	29	195	96	99	1	...	95	99	...	...	66	61
46	Supulur P	4,915·00	47	47	355	189	166	...	...	183	165	..	...	108	96
47	Pulimetla P, R	3,000·00	48	48	282	139	143	8	9	130	132	3	...	92	98
48	Bejangiwada P, R	4,915·00	146	146	650	300	350	6	3	46	49	17	...	207	214
49	Arunamala R	4,915·00	16	16	87	38	49	...	...	32	44	...	..	23	..
50	Papulur	5,000·00	34	34	176	84	92	..	...	83	92	1	...	51	47
51	Naguloor	4,930·00	50	50	248	122	126	...	...	...	..	...	...	96	90
52	Erbanpalli S, R	4,915·00	140	140	903	424	479	...	...	424	479	...	...	277	237
53	Karkatpali	3,000·00	60	60	301	156	145	...	...	156	145	...	...	121	101
54	Kurubi	6,930·00	6	6	35	20	15	...	..	20	15	..	...	12	3
55	Arviti S	4,915·00	22	22	116	57	59	..	..	57	59	..	...	37	18
56	Thinaraludburudamanidi	5,000·00	37	37	182	90	92	90	92	..	..	1	...	50	6
57	Kurukundi	4,930·00	32	32	169	91	78	..	..	54	46	4	...	66	49
58	Bapanpalli P, R	4,915·00	91	91	427	217	210	..	..	210	209	..	...	138	129
59	Kurmanur	5,930·00	18	18	111	55	56	..	..	42	45	8	1	33	22
60	Telliguda R	2,000·00	9	9	61	32	29	..	..	32	29	..	...	18	17

contd.

Sl. No.	Workers I As Cultivator		II As Agricultural Labourer		III In Mining, Quarrying, etc.		IV At Household Industry		V In Manufacturing other than Household Industry		VI In Construction		VII In Trade and Commerce		VIII In Transport, Storage and Communications		IX In Other Services		X Non-workers	
	M	F	M	F	M	F	M	F	M	F	M	F	M	F	M	F	M	F	M	F
1	17	18	19	20	21	22	23	24	25	26	27	28	29	30	31	32	33	34	35	36
31	46	52	..	..	..	..	..	..	..	..	..	..	..	..	..	..	..	...	17	23
32	12	10	2	..	..	..	..	..	..	..	..	..	...	...	..	..	..	...	7	15
33	77	78	4	4	..	..	2	3	..	..	..	...	...	...	1	..	10	2	27	51
34	39	40	..	..	..	..	..	..	..	..	...	...	...	...	..	..	2	..	9	10
35	64	65	..	..	..	..	..	..	..	..	...	...	...	...	..	..	2	..	37	35
36	40	6	..	..	...	...	...	...	..	..	..	..	...	...	..	..	..	..	13	73
37	60	57	6	5	...	...	...	...	..	...	...	..	..	...	..	..	..	..	28	33
38	54	..	..	...	...	...	...	...	...	...	...	...	..	...	..	..	2	..	29	69
39	75	81	15	8	...	...	..	...	..	...	..	...	...	..	..	..	...	..	59	66
40	125	104	..	...	...	...	...	...	..	..	...	..	..	..	..	..	...	..	45	40
41	65	74	..	..	...	..	..	..	..	..	..	..	..	..	..	..	2	...	33	26
42	103	97	..	..	..	..	..	..	..	..	..	..	..	..	..	..	1	...	50	66
43	39	46	..	...	...	...	..	..	..	..	..	..	..	..	..	..	..	..	29	30
44	42	33	7	6	...	..	..	..	..	..	..	..	..	..	..	..	1	..	28	45
45	66	61	..	..	...	...	..	..	..	..	..	..	..	..	..	..	...	...	30	38
46	108	96	..	...	...	..	..	..	..	..	..	..	..	..	..	..	..	...	81	70
47	87	95	4	3	1	..	..	..	..	..	..	..	..	..	..	..	..	..	47	45
48	178	182	26	31	...	..	..	..	..	..	..	..	..	1	..	..	3	...	93	136
49	23	..	..	..	...	..	..	..	..	..	..	..	..	...	..	..	...	...	15	49
50	49	44	2	3	...	..	..	..	..	..	..	..	..	..	..	..	..	...	33	45
51	96	90	...	...	...	...	..	..	..	..	..	..	..	..	..	...	..	..	26	36
52	277	237	..	...	...	..	..	..	..	..	..	..	..	..	..	..	...	..	147	242
53	121	101	..	...	...	...	..	..	..	..	..	..	..	..	..	..	..	..	35	44
54	12	3	..	..	...	...	..	..	..	..	..	..	..	..	..	..	..	..	8	12
55	37	18	..	...	...	...	..	..	..	..	..	..	..	..	..	..	..	...	20	41
56	50	6	..	...	...	...	..	..	..	..	..	..	..	..	..	..	..	..	40	86
57	66	49	..	..	...	...	..	..	..	..	..	..	..	..	..	..	..	..	25	29
58	135	129	..	..	...	..	..	..	..	..	..	..	..	...	..	..	3	..	79	81
59	31	22	...	..	...	..	..	..	..	..	..	..	..	..	..	..	2	..	22	34
60	18	15	..	2	..	...	..	..	..	..	..	..	..	..	..	..	..	..	14	12

Sl. No.	District/Subdivision/Taluk/ Police Station/Village/Town	Area in Sq. miles/ acres	Occupied residential houses		Total No. of persons enumerated			Scheduled Castes		Scheduled Tribes		Literate and educated persons		Total Workers (I—IX)	
			No. of Houses	No. of House-holds	P	M	F	M	F	M	F	M	F	M	F
1	2	3	4	5	6	7	8	9	10	11	12	13	14	15	16
61	Tatiguda ..	4,915·00	37	37	271	125	146	..	..	124	146	5	..	86	90
62	Poluru R ..	4,000·00	14	14	59	29	30	..	..	29	30	2	..	22	17
63	Venchanpalli R ..	3,930·00	35	35	185	87	98	..	..	87	98	..	..	64	66
64	Kanchanpali R ..	3,915·00	35	35	222	97	125	..	..	96	122	..	..	60	70
65	Uskalbag R ..	3,000·00	87	87	463	231	232	32	34	191	189	11	..	138	109
66	Koasiguda R ..	3,930·00	12	12	82	37	45	..	..	37	45	..	..	26	25
67	Singavaram ..	3,915·00	8	8	60	31	29	31	29	..	..	..	..	19	2
68	Pangata ..	3,915·00	44	44	223	111	112	..	..	109	112	2	..	77	64
69	Materu P ..	3,915·00	157	157	825	413	412	18	12	395	400	3	1	280	285
70	Bapanpali R ..	5,000·00	26	26	133	66	67	..	..	66	67	..	..	48	26
71	Parasanpali R ..	2,930·00	107	107	578	282	296	..	..	280	296	..	..	152	143
72	Pottakonda ..	3,915·00	25	25	104	51	53	..	..	51	53	..	..	26	20
73	Pottakonda ..	1,000·00	15	15	105	51	54	..	..	51	54	..	..	32	34
74	Burdamamidi Tinaralu ..	1,000·00	10	10	38	18	20	..	..	18	20	..	..	14	13
75	Pedakonda ..	1,000·00	9	9	54	26	28	..	..	26	28	..	..	19	17
76	Kosalakonda ..	1,000·00	9	9	76	34	42	..	..	34	42	..	..	23	24
77	Sindhiguda ..	1,000·00	13	13	87	54	33	..	..	54	33	1	..	39	21
78	Chintagunal ..	1,000·00	17	17	91	45	46	..	..	..	..	..	..	36	32
79	Guralur S ..	1,000·00	41	41	205	106	99	..	..	..	..	3	..	80	63
80	Alurukota S ..	1,000·00	20	20	112	51	61	..	..	..	..	1	..	33	38
81	Dharenpali P, R ..	1,000·00	68	68	402	191	211	129	138	..	..	15	1	136	142
82	Eralgondhi R ..	1,000·00	78	78	389	180	209	..	..	180	209	..	..	117	124
83	Girlamadugu P, S ..	1,000·00	15	15	68	30	38	..	..	..	..	..	..	23	28
84	Saragatti P ..	1,000·00	17	17	96	48	48	..	..	..	..	..	..	37	36
85	Gotanpali P, S, R ..	1,000·00	28	28	172	86	86	..	..	86	86	..	..	66	65
86	Ondrukonda P, R ..	1,000·00	31	31	207	107	100	..	..	107	100	..	..	62	55
87	Kodigudlagandi S ..	1,000·00	3	3	10	7	3	..	..	7	3	..	..	3	2
88	Bodili		70	70	444	229	215	..	..	227	15	3	1	144	144

concld.

Sl. No	Workers																			
	I As Cultivator		II As Agricultural Labourer		III In Mining, Quarrying, etc.		IV At Household Industry		V In Manufacturing other than Household Industry		VI In Construction		VII In Trade and Commerce		VIII In Transport, Storage and Communications		IX In Other Services		X Non-workers	
	M	F	M	F	M	F	M	F	M	F	M	F	M	F	M	F	M	F	M	F
1	17	18	19	20	21	22	23	24	25	26	27	28	29	30	31	32	33	34	35	36
61	84	90	..	..	..	..	..	..	..	..	..	..	..	..	..	..	2	..	39	56
62	20	27	...	..	..	..	..	..	..	..	..	...	..	...	..	..	2	..	7	13
63	64	66	...	..	...	..	..	..	..	..	...	..	—	...	..	..	..	..	23	32
64	59	68	...	...	...	..	..	...	..	2	...	..	1	..	..	..	..	..	37	55
65	128	103	5	..	..	..	4	3	...	...	...	...	...	3	..	..	1	..	93	123
66	26	25	..	...	..	..	..	..	..	..	...	..	...	...	..	..	..	..	11	20
67	19	2	..	...	...	...	..	..	..	..	...	..	...	...	..	..	..	..	12	27
68	75	64	..	..	..	...	..	..	..	..	..	..	..	..	..	..	2	..	34	48
69	275	274	..	3	..	..	..	..	...	...	..	...	3	4	..	..	2	4	133	127
70	48	26	...	...	...	...	..	...	...	..	..	..	..	..	..	..	..	..	18	41
71	152	143	..	..	...	..	..	..	..	...	..	..	...	..	..	..	..	..	130	153
72	26	20	..	..	..	..	..	..	..	..	..	..	...	..	..	..	..	..	25	33
73	32	34	..	..	..	..	..	..	..	..	..	..	...	...	..	..	..	..	19	20
74	14	13	..	..	...	..	..	..	..	..	..	..	...	..	...	..	..	..	4	7
75	19	17	...	..	..	..	..	..	...	...	..	..	...	..	..	..	..	—	7	11
76	23	23	...	1	...	..	..	..	..	..	..	..	...	...	..	..	..	..	11	18
77	39	21	..	...	...	..	..	..	..	...	..	..	...	...	..	..	..	..	15	12
78	36	32	..	..	...	...	..	..	..	..	..	..	..	..	..	..	..	..	9	14
79	78	63	2	..	...	..	..	..	..	..	..	..	..	...	..	..	..	..	26	36
80	33	37	...	1	...	...	..	...	..	..	..	..	...	...	..	..	..	..	18	23
81	133	141	2	1	...	..	..	..	..	..	..	..	...	...	..	..	1	..	55	69
82	117	124	—	...	...	..	..	..	..	...	...	..	...	..	..	..	..	..	63	85
83	23	28	...	...	...	..	..	..	..	...	...	..	...	...	...	..	..	..	7	10
84	37	36	—	...	...	..	..	..	..	..	...	..	..	...	..	..	..	..	11	12
85	66	65	—	...	...	..	..	..	..	..	...	..	..	..	..	..	..	..	20	21
86	62	55	...	...	...	..	..	..	..	..	...	...	...	...	...	..	..	..	45	45
87	3	2	...	...	...	..	..	..	..	..	..	..	..	..	..	..	..	..	4	1
88	136	144	3	...	1	..	..	..	..	..	..	..	..	..	1	..	3	..	85	71

LIST OF UNINHABITED VILLAGES—VENKATAPALAM PS

Sl. No.	Names of Villages
89	Erabanpali
90	Nalliguda
91	Darampali
92	Jharaondhir
93	Kulkonkond
94	Pitakunda
95	Thogurinkoha
96	Sunderibon
97	Badaliguda

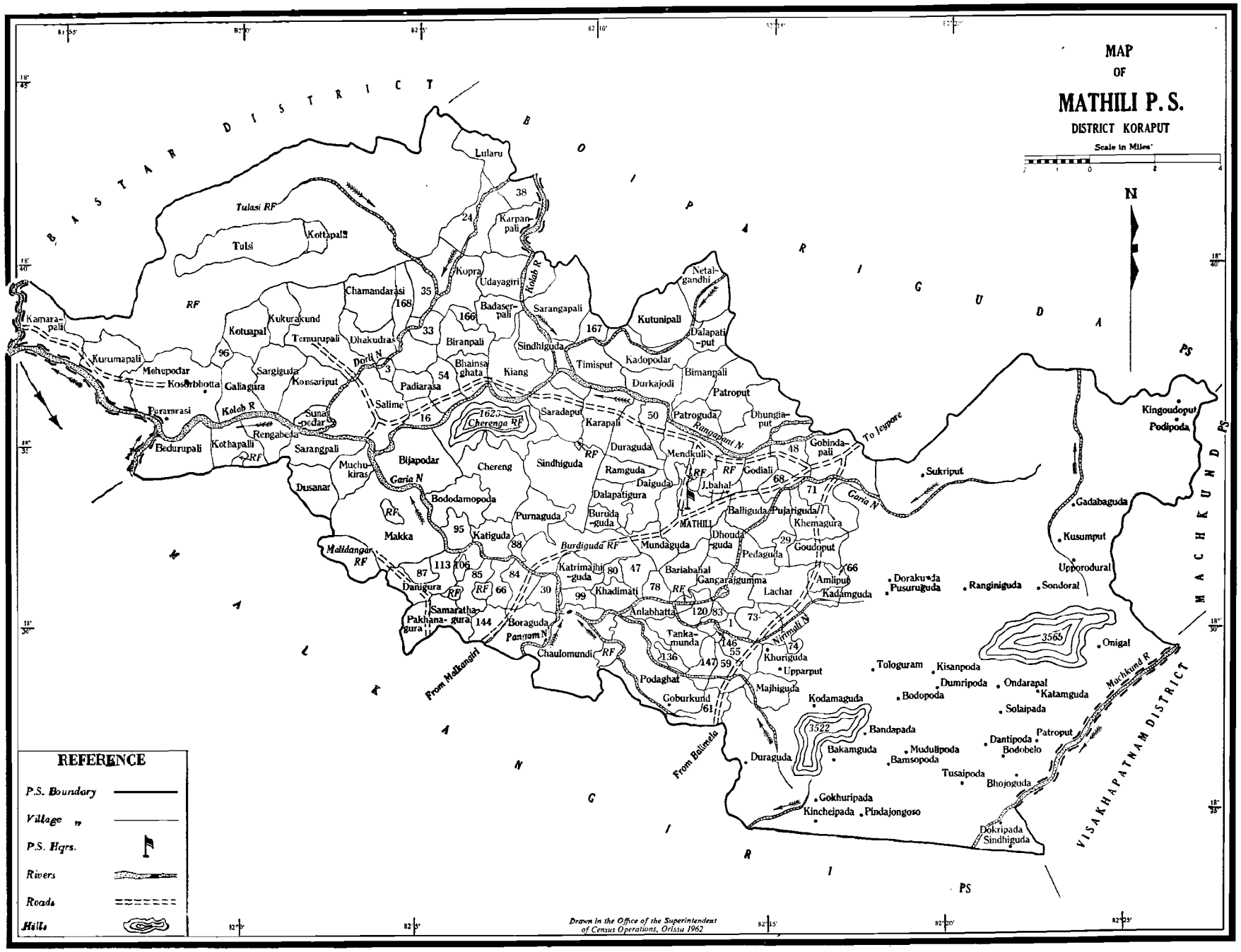
MAP
OF
MATHILI P. S.
DISTRICT KORAPUT
Scale in Miles
N
BASTAR DISTRICT
BOUNDARY
PARIGUDA
MACHKUND PS
VISAKHAPATNAM DISTRICT
ANDHRA PRADESH
Tulasi RF
Tulsi
Kottapalli
Lularu
Karpanpali
Kopra
Udayagiri
Kolab R
Netalgandhi
Kutunipali
Dalapatiput
Chamandarasi
Badaserpali
Sarangapali
Kamarapali
Kotuapal
Kukurakund
Temurupali
Dhakudras
Biranpali
Sindhiguda
Timisput
Kadopodar
Bimanpali
Patroput
Kurumapali
Mohupodar
Sargiguda
Konsariput
Dorli N
Bhainsaghata
Kiang
Durkajodi
Kosorbhotta
Galiagura
Padiarasa
Peramrasi
Kolab R
Salime
Sunapodar
1623
Cherenga RF
Saradaput
Karapali
Patroguda
Dhungiput
Rengabeda
Bedurupali
Kothapalli
RF
Sarangpali
Duraguda
Mendkuli
Gobindapali
To Jeypore
Rangaguni N
Muchukiras
Bijapodar
Chereng
Sindhiguda
Ramguda
Godiali
Sukriput
Dusanar
Garia N
Daiguda
Jabahal
Dalapatigura
Bododamopoda
Purnaguda
Burudaguda
Balliguda
Pujariguda
Khemagura
Gadabaguda
Makka
Katiguda
MATHILI
Dhoudaguda
Pedaguda
Goudopot
Kusumput
Malidangar RF
Burdiguda RF
Mundaguda
Upporodural
Katrimahi-guda
Bariabahal
Gangaraigumma
Amliput
Doraku-da
Pusuruguda
Ranginiguda
Sondoral
Danigura
Khadimati
Lachar
Kadamguda
Samaratha-
Pakhana-gura
Anlabhatta
Boraguda
Pangam N
Nirmali N
Onigal
Tankamunda
Khuriguda
Upparput
Tologuram
Kisanpoda
Chaulomundi
From Malkangiri
Podaghat
Majhiguda
Dumripoda
Ondarapal
Katamguda
Muchkund R
Goburkurid
Kodamaguda
Bodopoda
Solaipada
Bandapada
Patroput
Dantipoda
Bodobelo
Bakamguda
Mudulipoda
Bamsopoda
Duraguda
From Balimela
Tusaipoda
Bhojoguda
Gokhuripada
Kincheipada
Pindajongoro
Dokripada
Sindhiguda
3565
3522
REFERENCE
P.S. Boundary
Village "
P.S. Hqrs.
Rivers
Roads
Hills
Drawn in the Office of the Superintendent of Census Operations, Orissa 1962

VILLAGE DIRECTORY

OF

MATHILI POLICE STATION

IN

NOWRANGAPUR SUBDIVISION

VILLAGE DIRECTORY—MATHILI PS

Sl. No.	District/Subdivision/Taluk/ Police Station/Village/Town		Area in Sq. miles/ acres	Occupied residential houses		Total No. of persons enumerated			Scheduled Castes		Scheduled Tribes		Literate and educated persons		Total Workers (I—IX)	
				No. of Houses	No. of House-holds	P	M	F	M	F	M	F	M	F	M	F
1	2		3	4	5	6	7	8	9	10	11	12	13	14	15	16
	Mathili PS	..	**455·00**	**10,092**	**10,106**	**44,636**	**22,499**	**22,137**	**1,741**	**1,747**	**16,191**	**16,008**	**2,180**	**271**	**14,883**	**10,246**
	VILLAGES															
1	Kadaguda R	..	1,708·00	10	10	50	28	22	..	..	19	18	..	..	18	17
2	Pedaguda P, R	..	1,704·00	32	32	167	87	80	..	..	84	76	5	6	51	33
3	Bamanguda	..	1,712·00	3	3	8	5	3	..	...	5	3	..	..	5	2
4	Mohupodar	..	1,700·00	189	189	966	472	494	..	...	383	393	49	..	306	27
5	Biranpali P	..	1,709·00	59	59	313	165	148	9	6	86	71	21	..	92	7
6	Kamarapali P	..	1,703·00	158	158	796	368	428	38	52	326	373	4	..	221	158
7	Kurumapali P	..	1,705·00	150	150	717	359	358	..	..	272	271	39	..	225	..
8	Tulsi	..	1,707·00	87	87	423	212	211	..	..	212	211	..	..	166	146
9	Kukurakund P	..	1,700·00	49	49	300	150	150	..	..	150	150	..	..	97	92
10	Kottapalli	..	1,712·00	19	19	81	37	44	..	..	37	44	..	..	28	32
11	Peramrasi	..	1,705·00	30	30	146	70	76	3	2	60	65	..	..	41	..
12	Kosorbhotta	..	1,707·00	36	36	129	67	62	..	...	63	59	..	..	46	..
13	Sanorengabeda	..	1,701·00	50	50	198	96	102	..	..	96	102	..	..	61	..
14	Rengabeda P	..	1,711·00	58	58	265	129	136	..	..	124	132	23	..	68	..
15	Salimi P, Po, R	..	1,702·00	78	78	401	217	184	68	56	124	118	53	..	152	11
16	Nuaguda R	..	1,710·00	28	28	159	80	79	..	..	80	79	..	..	59	—
17	Lusanad P	..	1,703·00	40	40	191	96	95	..	..	93	94	2	1	61	52
18	Suna odar	..	1,709·00	26	26	142	69	73	32	49	..	..	..	..	45	13
19	Holdikordo	..	1,709·00	29	30	202	102	100	..	..	102	100	..	..	62	15
20	Kothapalli	..	1,705·00	58	58	240	118	122	1	1	114	121	5	...	84	4
21	Burudaguda R	..	1,708·00	14	14	54	28	26	..	..	28	26	...	..	19	20
22	Chamandarasi	..	1,704·00	91	91	439	218	221	15	18	45	53	12	2	143	26
23	Konsariput P, R	..	1,705·00	71	71	411	204	207	7	9	156	165	7	..	122	..
24	Baragam	..	1,707·00	38	38	186	85	101	...	..	78	97	..	..	67	44
25	Sargiguda P	..	1,708·00	84	84	379	187	192	8	9	177	183	12	..	126	7
26	Temurupali P, R	..	1,704·00	170	170	910	446	464	63	53	336	356	91	10	257	4
27	Dhakudras P	..	1,709·00	37	37	160	86	74	..	..	45	36	8	3	58	25
28	Sarangpali P	..	1,703·00	21	21	115	55	60	..	..	55	60	..	..	42	..
29	Bodiliguda	..	1,708·00	15	15	62	30	32	..	..	2	2	5	..	17	8
30	Podaguda	..	1,704·00	35	35	164	78	86	..	..	61	70	7	..	58	53

contd.

Sl. No.	Workers																			
	I As Cultivator		II As Agricultural Labourer		III In Mining, Quarrying, etc.		IV At Household Industry		V In Manufacturing other than Household Industry		VI In Construction		VII In Trade and Commerce		VIII In Transport, Storage and Communications		IX In Other Services		X Non-workers	
	M	F	M	F	M	F	M	F	M	F	M	F	M	F	M	F	M	F	M	F
1	17	18	19	20	21	22	23	24	25	26	27	28	29	30	31	32	33	34	35	36
	11,959	**8,180**	**1,639**	**1,258**	**72**	**7**	**319**	**173**	**31**	**7**	**11**	..	**64**	**18**	**6**	..	**782**	**603**	**7,616**	**11,891**
1	18	17	..	..	..	..	..	..	..	..	..	..	..	..	..	..	..	..	10	5
2	40	24	11	8	..	..	..	..	..	..	..	..	..	..	..	..	..	1	36	47
3	5	2	..	..	..	..	..	..	..	..	..	..	..	..	..	..	..	..	..	1
4	264	19	33	8	..	..	9	..	..	..	..	..	..	..	..	..	..	..	166	467
5	76	7	16	..	..	..	..	..	..	..	..	..	..	..	..	..	..	..	73	141
6	208	149	4	..	..	..	7	9	..	..	..	..	..	..	..	..	2	..	147	270
7	201	..	24	..	..	..	..	..	..	..	..	..	..	..	..	..	..	..	134	358
8	153	138	13	8	..	..	..	..	..	..	..	..	..	..	..	..	..	..	46	65
9	97	92	..	..	..	..	..	..	..	..	..	..	..	..	..	..	..	..	53	58
10	24	32	4	..	..	..	..	..	..	..	..	..	..	..	..	..	..	..	9	12
11	31	..	10	..	..	..	..	..	..	..	..	..	..	..	..	..	..	..	29	76
12	33	..	13	..	..	..	..	..	..	..	..	..	..	..	..	..	..	..	21	62
13	56	..	5	..	..	..	..	..	..	..	..	..	..	..	..	..	..	..	35	102
14	64	..	..	..	..	..	..	..	..	..	..	..	..	..	..	..	4	..	61	136
15	127	5	13	6	..	..	..	..	..	..	..	..	..	..	..	..	12	..	65	173
16	55	..	4	..	..	..	..	..	..	..	..	..	..	..	..	..	..	..	21	79
17	46	37	14	15	..	..	..	..	..	..	..	..	..	..	..	..	1	..	35	43
18	39	13	6	..	..	..	..	..	..	..	..	..	..	..	..	..	..	..	24	60
19	62	15	..	..	..	..	..	..	..	..	..	..	..	..	..	..	..	..	40	85
20	84	4	..	..	..	..	..	..	..	..	..	..	..	..	..	..	..	..	34	118
21	19	18	..	..	..	..	..	..	..	..	..	..	..	..	..	..	..	2	9	6
22	117	8	26	14	..	..	..	4	..	..	..	..	..	..	..	..	..	..	75	195
23	107	..	15	..	..	..	..	..	..	..	..	..	..	..	..	..	..	..	82	207
24	64	39	..	..	..	..	..	..	..	..	..	..	..	..	..	..	3	5	18	57
25	96	..	25	..	..	..	5	7	..	..	..	..	..	..	..	..	..	..	61	185
26	194	1	53	3	..	..	6	..	..	..	..	..	..	..	..	..	4	..	189	460
27	50	12	8	4	..	..	..	9	..	..	..	..	..	..	..	..	..	..	28	49
28	38	..	4	..	..	..	..	..	..	..	..	..	..	..	..	..	..	..	13	60
29	13	8	4	..	..	..	..	..	..	..	..	..	..	..	..	..	..	..	13	24
30	51	53	7	..	..	..	..	..	..	..	..	..	..	..	..	..	..	..	20	33

Sl. No.	District/Subdivision/Taluk/ Police Station/Village/Town	Area in Sq. miles/ acres	Occupied residential houses		Total No. of persons enumerated			Scheduled Castes		Scheduled Tribes		Literate and educated persons		Total Workers (I—IX)	
			No. of Houses	No. of House-holds	P	M	F	M	F	M	F	M	F	M	F
1	2	3	4	5	6	7	8	9	10	11	12	13	14	15	16
31	Sarangapali ..	1,706·00	94	94	494	253	241	40	61	180	148	32	3	141	55
32	Muchukiras ...	1,706·00	17	17	89	40	49	..	..	40	49	..	..	29	27
33	Kangarabeda P ..	1,706·00	27	27	125	58	67	8	16	39	44	8	5	39	33
34	Kopra P ...	1,706·0	61	61	277	141	136	12	7	128	129	22	..	96	69
35	Dongaras ...	1,707·00	20	20	101	46	55	1	4	45	51	8	..	29	...
36	Kiang P,R ..	1,705·00	125	125	612	313	299	29	13	163	178	48	..	197	130
37	Karpanpali P ...	1,708·00	61	61	321	162	159	14	10	148	149	11	..	115	110
38	Sanaguma ...	1,704·00	40	40	182	99	83	13	10	86	73	..	..	63	49
39	Bhainsaghata R ..	1,712·00	48	48	193	99	94	..	..	72	69	18	..	53	43
40	Lularu ...	1,700·00	55	55	274	140	134	30	42	93	78	...	..	104	98
41	Udayagiri P ...	1,701·00	98	98	467	251	216	25	16	226	197	..	...	182	149
42	Bimanpali ...	1,711·00	48	48	231	114	117	..	..	106	111	2	...	83	76
43	Kadopodar P ...	1,706·00	126	126	615	306	309	20	18	214	213	21	4	196	138
44	Timisput P, R ...	1,708·00	135	135	663	321	342	16	14	298	324	63	8	201	106
45	Netaigandhi P ...	1,704·00	101	101	457	237	220	28	30	155	137	24	..	149	141
46	Patugam P ...	1,705· 0	107	107	447	214	233	28	30	61	77	27	..	145	129
47	Madkangura R ...	1,707·00	37	39	162	81	81	8	15	65	59	13	..	44	41
48	Chulanguda R ...	1,700 00	56	56	257	138	119	19	16	22	20	1	..	85	72
49	Dhungiaput P, R ...	1,702·00	164	164	875	438	437	42	42	228	229	65	8	285	295
50	Kenduguda R ...	1,703·00	33	33	176	94	82	15	17	77	63	6	..	66	67
51	Khemagura R ...	170,9·00	91	91	414	208	206	18	15	106	109	60	7	122	113
52	Durkajodi P ...	1,708·00	58	58	254	139	115	4	3	135	112	27	..	92	68
53	Bedurupali ...	1,704·00	50	50	247	121	126	...	..	118	122	..	..	85	6
54	Talapadar P,R ...	1,705 00	59	59	270	147	123	..	...	133	118	25	6	87	68
55	Kumbharput R ...	1,703·00	40	40	279	146	133	..	...	42	39	26	..	103	12
56	Goburkund ..	1,709·00	23	23	90	46	44	..	..	46	44	..	..	26	25
57	Podaghat ..	1,703·00	134	134	616	296	320	2	3	291	315	4	..	150	150
58	Tankamunda P ..	1,706·00	57	57	290	156	134	21	22	130	110	24	..	77	74
59	Khoirput R ..	1,706·00	67	67	280	135	145	27	28	50	57	8	..	93	76
60	Upparput ..	1,708·00	29	29	127	64	63	51	47	12	15	4	..	44	23

contd.

Sl. No.	Workers																			
	I As Cultivator		II As Agricultural Labourer		III In Mining, Quarrying, etc.		IV At Household Industry		V In Manufacturing other than Household Industry		VI In Construction		VII In Trade and Commerce		VIII In Transport, Storage and Communications		IX In Other Services		X Non-workers	
	M	F	M	F	M	F	M	F	M	F	M	F	M	F	M	F	M	F	M	F
1	17	18	19	20	21	22	23	24	25	26	27	28	29	30	31	32	33	34	35	36
31	82	..	48	55	11	..	..	..	..	..	..	..	..	..	..	..	..	..	112	186
32	29	27	..	..	..	..	..	..	..	..	..	..	..	..	..	..	..	..	11	22
33	21	..	14	33	..	..	4	..	..	..	..	..	..	..	..	..	..	..	19	34
34	56	..	39	69	..	..	...	..	..	..	..	..	..	..	..	..	1	..	45	67
35	24	..	5	...	...	..	..	..	..	..	..	..	..	..	..	..	..	...	17	55
36	155	97	17	13	7	..	18	20	..	..	..	..	..	..	..	..	..	..	116	169
37	99	101	..	4	6	..	..	..	..	..	..	..	..	..	..	..	10	5	47	49
38	55	42	8	..	..	..	..	..	..	..	..	..	..	..	..	..	..	7	36	34
39	43	..	10	43	..	..	..	..	..	..	..	..	..	..	..	..	..	..	46	51
40	91	93	..	..	2	..	1	..	..	..	..	..	..	..	..	..	10	5	46	36
41	162	131	13	11	...	..	..	..	..	..	..	..	..	..	..	..	7	7	69	67
42	65	63	16	13	..	..	..	..	..	..	..	..	..	..	..	..	2	..	31	41
43	173	128	14	..	..	..	..	..	..	..	..	..	..	..	..	..	9	10	110	171
44	177	106	8	..	8	..	5	..	..	..	..	..	..	..	..	..	..	3	120	236
45	124	116	14	25	...	..	11	..	..	..	..	..	..	..	..	..	..	..	88	79
46	92	81	44	48	..	..	7	..	..	..	..	..	..	..	..	..	2	..	69	104
47	15	14	28	27	..	..	...	..	..	..	..	..	..	..	..	..	1	..	37	40
48	49	48	34	24	..	..	2	..	..	..	..	..	..	..	..	..	..	..	53	47
49	214	220	65	75	..	..	4	..	..	..	..	..	..	..	..	..	2	..	153	142
50	51	50	7	11	..	..	6	6	..	..	..	..	..	..	..	..	2	..	28	15
51	89	82	26	31	..	..	7	..	..	..	..	..	..	..	..	..	..	..	86	93
52	75	50	17	18	..	..	...	..	..	..	..	..	..	..	..	..	..	..	47	47
53	80	6	5	..	...	..	...	..	..	..	..	..	..	..	..	..	..	..	36	120
54	59	2	24	66	2	..	..	..	..	..	..	..	..	..	..	..	2	..	60	55
55	49	3	..	..	...	..	20	2	..	..	..	..	..	..	..	..	34	7	43	121
56	8	11	..	..	...	..	..	..	..	..	..	..	..	..	..	..	18	14	20	19
57	71	66	..	..	..	..	..	...	..	..	..	..	..	..	..	..	79	84	146	170
58	34	31	..	..	..	..	..	..	..	..	..	...	...	..	...	..	43	43	79	60
59	68	56	5	..	..	..	3	4	..	..	..	..	..	..	..	..	17	16	42	69
60	21	14	...	..	...	..	15	..	..	..	..	..	..	..	..	..	8	9	20	40

Sl. No.	District/Subdivision/ Taluk/ Police Station/Village/Town		Area in Sq. miles/ acres	Occupied residential houses		Total No. of persons enumerated			Scheduled Castes		Scheduled Tribes		Literate and educated persons		Total Workers (I—IX)	
				No. of Houses	No. of House-holds	P	M	F	M	F	M	F	M	F	M	F
1	2		3	4	5	6	7	8	9	10	11	12	13	14	15	16
61	Mundiguda P, Po, R	..	1,704·00	65	65	327	171	156	21	17	14	19	61	4	115	69
62	Bondhoguda	..	1,705·00	24	24	96	49	47	..	..	38	34	4	..	27	24
63	Khadimati P	..	1,007·00	31	31	179	89	90	4	3	5	3	12	..	59	46
64	Chaulomundi P	..	1,701·00	308	308	1,403	691	712	78	69	575	610	64	..	464	498
65	Podipoda	..	1,711·00	18	18	93	46	47	..	..	46	47	...	..	33	27
66	Kadamguda R	..	1,708·00	64	64	263	134	129	10	11	121	114	18	1	100	95
67	Jhadiaguda	..	1,704·00	28	28	120	64	56	..	..	64	56	..	..	44	29
68	Udilibeda R	..	1,700·00	63	63	227	113	114	3	5	32	33	32	5	88	40
69	Bariabahal P	..	1,712·00	79	79	358	184	174	21	26	152	137	10	3	117	82
70	Gangarajgumma P	..	1,701·00	48	51	211	102	109	17	19	11	15	5	...	69	57
71	Champajharan P, R	...	1,711·00	174	174	798	412	386	46	43	249	236	21	2	251	127
72	Lachar R	..	1,704·00	62	63	268	144	124	2	1	30	31	6	...	79	...
73	Lamataput P, R	...	1,708·00	45	45	169	85	84	16	18	38	36	31	..	47	10
74	Pandraguda P, R	..	1,705·00	69	69	255	127	128	17	15	73	77	8	..	82	86
75	Khuriguda	..	1,707·00	67	67	225	108	117	..	..	98	96	..	..	88	80
76	Rauliguda	...	1,705·00	41	41	204	98	106	..	..	8	16	..	...	68	61
77	Majhiguda	...	1,707·00	32	32	166	88	78	..	..	58	50	..	..	55	43
78	Amboguda	..	1,707·00	32	33	154	79	75	18	11	28	31	7	..	45	48
79	Mundaguda R	..	1,705·00	17	17	78	38	40	..	..	30	35	7	..	19	19
80	Singalbecha	..	1,708·00	33	33	167	76	91	10	13	61	69	3	..	41	38
81	Kumbhar Naikoguda	...	1,704·00	1	1	2	1	1	..	..	..	..	1	..	1	..
82	Bandiguda	..	1,712·00	28	28	67	34	33	..	..	34	33	..	..	28	27
83	Kondhaguda R	..	1,700·00	12	12	58	30	28	..	..	30	28	..	..	19	19
84	Pangam R	..	1,703·00	78	78	362	187	175	45	44	99	104	91	11	139	107
85	Dongorakholli P	..	1,709·00	49	49	187	95	92	4	3	88	85	3	3	73	60
86	Katiguda R	..	1,704·00	43	43	196	91	105	13	16	68	81	..	..	69	64
87	SanNaikguda	...	1,708·00	45	45	195	105	90	10	8	71	65	3	...	75	63
88	Dumaliguda R	..	1,705·00	12	12	58	28	30	..	..	28	30	..	..	20	19
89	Purnaguda	..	1,707·00	72	72	346	163	183	..	..	163	183	..	..	106	28
90	Samarathagura R	..	1,705·00	53	53	221	111	110	3	2	103	103	4	..	91	82

contd.

Sl. No.	Workers																			
	I As Cultivator		II As Agricultural Labourer		III In Mining, Quarrying, etc.		IV At Household Industry		V In Manufacturing other than Household Industry		VI In Construction		VII In Trade and Commerce		VIII In Transport, Storage and Communications		IX In Other Services		X Non-workers	
	M	F	M	F	M	F	M	F	M	F	M	F	M	F	M	F	M	F	M	F
1	17	18	19	20	21	22	23	24	25	26	27	28	29	30	31	32	33	34	35	36
61	59	35	..	..	..	..	1	..	..	..	..	..	2	..	..	..	53	34	56	87
62	17	13	..	..	..	..	..	..	..	..	..	..	..	..	..	..	10	11	22	23
63	35	25	17	16	...	..	..	..	..	..	..	..	..	..	..	..	7	5	30	44
64	393	447	25	7	..	..	29	28	..	..	..	..	..	..	..	..	17	16	227	214
65	24	24	—	...	..	..	9	3	..	..	..	..	..	..	..	..	..	...	13	20
66	90	89	2	..	4	3	1	..	..	..	..	..	..	..	..	..	3	3	34	34
67	41	29	...	..	..	..	1	..	..	..	..	..	..	..	..	...	2	...	20	27
68	52	27	19	13	5	..	..	..	..	..	5	..	..	..	..	..	7	...	25	74
69	54	34	63	48	..	..	..	..	...	..	..	..	..	..	..	..	...	...	67	92
70	50	38	12	12	..	..	6	7	..	..	..	..	..	..	..	..	1	...	33	52
71	178	93	73	34	..	..	..	—	..	..	..	..	..	..	..	..	...	...	161	259
72	63	..	16	..	..	..	..	..	..	..	..	..	..	..	..	..	...	..	65	124
73	41	10	..	...	..	..	..	..	..	..	..	..	..	..	..	..	6	...	38	74
74	65	68	12	18	..	..	5	..	..	..	..	..	..	..	..	..	...	...	45	42
75	64	58	24	22	..	..	..	..	..	..	..	..	..	..	..	..	...	...	20	37
76	56	48	12	10	...	..	..	3	..	..	..	..	..	..	..	...	...	...	30	45
77	48	37	...	..	...	..	4	2	..	..	..	..	..	..	..	..	3	4	33	35
78	37	37	4	7	...	...	3	4	..	..	..	..	1	..	..	...	...	...	34	27
79	11	10	8	9	..	..	..	..	..	..	..	..	..	..	..	..	..	...	19	21
80	17	13	15	16	...	..	..	..	..	..	..	..	..	..	..	...	9	9	35	53
81	1	...	—	..	...	..	..	..	..	..	..	..	..	..	..	...	—	...	..	1
82	28	27	...	...	...	..	..	..	..	..	..	..	..	..	..	..	...	...	6	6
83	13	13	6	6	...	..	..	..	..	..	..	..	..	..	..	..	...	..	11	9
84	103	100	...	..	...	..	8	..	19	7	3	..	..	..	3	..	3	...	48	68
85	73	60	...	..	...	..	..	..	..	..	..	..	..	..	..	..	...	..	22	32
86	69	64	...	...	—	..	..	..	..	..	..	..	..	..	..	...	3	...	30	27
87	72	63	...	...	...	..	..	..	..	..	..	..	..	..	..	..	...	..	22	41
88	18	19	...	...	...	..	2	..	..	..	..	..	..	..	..	..	...	..	8	11
89	100	28	6	...	...	..	..	..	..	..	..	..	..	..	..	...	..	..	57	155
90	84	82	...	..	..	..	7	..	..	..	..	..	..	..	..	..	..	..	20	28

Sl. No.	District/Subdivision/Taluk/ Police Station/Village/Town	Area in Sq. miles/ acres	Occupied residential houses		Total No. of persons enumerated			Scheduled Castes		Scheduled Tribes		Literate and educated persons		Total Workers (I—IX)	
			No. of Houses	No. of House-holds	P	M	F	M	F	M	F	M	F	M	F
1	2	3	4	5	6	7	8	9	10	11	12	13	14	15	16
91	Patroput R	.. 1,707·00	25	25	96	51	45	..	..	51	45	..	..	29	31
92	Makka R	.. 1,707·00	195	195	957	477	480	30	17	380	388	13	..	313	282
93	Bijapodar	.. 1,705·00	94	94	405	198	207	4	4	182	189	..	..	144	110
94	Kaliaguda	.. 1,712·00	43	43	204	104	100	..	..	104	100	4	..	62	55
95	Chereng P, Po	.. 1,700·00	221	221	953	471	482	30	37	371	385	139	16	325	251
96	Dangiriguda	.. 1,706·00	8	8	37	16	21	..	..	16	21	—	..	11	16
97	Bododamopoda P	.. 1,706·00	6	6	26	10	16	10	16	..	...	...	..	5	7
98	Duraguda P	.. 1,706·00	84	84	397	194	203	25	26	166	175	40	5	129	145
99	Bandamajhiguda	.. 1,703·00	15	15	68	29	39	..	..	14	13	1	..	21	15
100	Amlaguda	.. 1,709·00	16	16	75	37	38	..	..	37	38	—	..	21	22
101	Katrimajhiguda P, R	.. 1,708·00	57	57	209	93	116	4	5	5	5	12	...	66	58
102	Goudoput P,R	.. 1,704·00	42	42	167	83	84	1	2	..	..	3	..	58	55
103	Dhoudaguda P	.. 1,712·00	71	71	323	160	163	14	13	89	102	24	..	92	81
104	Amliput P, R	.. 1,700·00	25	25	117	56	61	2	3	..	..	5	..	34	3
105	Boraguda R	.. 1,708·00	46	46	198	104	94	5	5	85	73	13	..	80	74
106	Kaliapujariguda	.. 1,704·00	19	19	93	52	41	5	6	47	35	..	..	44	37
107	Dalapatigura P	.. 1,708·00	64	64	287	137	150	..	..	36	39	6	..	94	96
108	Ramguda	.. 1,704·00	24	24	133	58	75	..	..	51	63	..	..	41	38
109	Daiguda	.. 1,708·00	46	46	211	113	98	2	5	98	88	..	..	86	73
110	Sindhiguda P	.. 1,704·00	166	166	759	374	385	59	81	244	233	23	2	254	273
111	Mathili P, M, D, Po, R	.. 1,705·00	369	371	1,427	741	686	67	64	201	216	275	77	473	289
112	Mendkuli P, R	.. 1,707·00	100	100	445	224	221	55	43	156	151	9	6	157	140
113	Patroguda	.. 1,712·00	7	7	36	19	17	2	4	..	..	...	..	11	7
114	Bamanguda	.. 1,700·00	10	10	42	23	19	..	..	..	..	..	..	19	14
115	Duraguda P, R	.. 1,711·00	85	85	435	201	234	13	13	176	209	..	1	148	169
116	Saradaput P, R	.. 1,701·00	74	74	346	170	176	24	24	146	152	71	48	112	116
117	Bhojoguda	.. 1,702·00	23	23	63	32	31	..	..	32	31	..	..	23	21
118	Chalanpoda	.. 1,710·00	23	23	62	29	33	..	..	29	33	..	..	23	18
119	Kisanpoda	.. 1,709·00	100	100	223	114	109	..	..	114	109	..	..	97	92
120	Ambopoda P	.. 1,703·00	29	30	118	59	59	3	6	55	53	3	..	31	34

contd.

Sl. No.	Workers																			
	I As Cultivator		II As Agricultural Labourer		III In Mining, Quarrying, etc.		IV At Household Industry		V In Manufacturing other than Household Industry		VI In Construction		VII In Trade and Commerce		VIII In Transport, Storage and Communications		IX In Other Services		X Non-workers	
	M	F	M	F	M	F	M	F	M	F	M	F	M	F	M	F	M	F	M	F
1	17	18	19	20	21	22	23	24	25	26	27	28	29	30	31	32	33	34	35	36
91	29	31	..	..	..	..	..	..	..	..	...	...	..	..	...	...	..	..	22	14
92	278	257	18	12	..	..	17	13	..	..	..	...	..	..	...	..	..	..	164	198
93	135	100	9	10	...	...	..	..	..	..	...	...	..	...	...	...	...	...	54	97
94	53	46	8	9	...	..	..	..	..	...	...	..	...	..	1	...	...	..	42	45
95	289	233	34	18	...	..	..	..	..	...	...	...	..	...	...	...	2	...	146	231
96	9	16	2	...	...	..	..	..	..	...	..	..	...	..	...	...	...	...	5	5
97	5	5	...	2	...	..	...	...	...	...	..	..	..	..	...	..	..	..	5	9
98	107	124	10	12	...	...	2	...	...	...	..	..	..	..	..	..	10	9	65	58
99	21	15	..	...	...	..	..	...	...	...	...	..	..	..	..	...	..	..	8	24
100	21	22	...	...	...	...	..	...	...	...	...	..	...	...	...	...	...	..	16	16
101	51	45	11	...	...	..	4	4	..	...	..	..	...	..	..	...	...	9	27	58
102	50	46	8	9	..	..	..	..	...	...	..	..	...	..	..	..	...	...	25	29
103	53	41	17	10	...	..	7	7	...	...	..	..	..	..	...	...	15	23	68	82
104	24	...	6	3	..	...	..	..	...	...	..	..	...	..	...	..	4	...	22	58
105	76	63	...	6	4	..	..	5	...	...	..	...	...	..	..	...	...	...	24	20
106	39	37	..	...	3	..	..	...	...	...	..	..	...	..	..	...	2	..	8	4
107	75	76	19	20	..	..	..	..	...	...	...	..	..	..	..	..	..	..	43	54
108	33	31	...	...	..	..	..	..	...	..	...	..	..	..	..	..	8	7	17	37
109	82	63	4	10	..	..	..	...	...	...	...	..	..	...	...	..	..	..	27	25
110	147	163	43	28	...	..	2	...	...	...	...	...	...	..	...	...	62	82	120	112
111	165	105	27	24	8	..	24	12	12	...	..	...	57	18	..	...	180	130	268	397
112	133	125	4	...	..	..	18	15	..	...	...	..	..	..	..	...	2	...	67	81
113	9	7	...	..	...	..	2	..	..	...	..	..	..	..	...	...	...	...	8	10
114	19	14	...	..	...	..	...	..	..	...	...	..	...	..	..	..	..	...	4	5
115	132	147	16	17	...	4	..	..	..	...	...	..	...	...	..	..	..	1	53	65
116	100	102	10	14	2	...	...	...	..	..	...	...	..	...	...	...	...	..	58	60
117	23	21	...	..	..	...	...	...	...	...	...	..	...	...	...	...	...	...	9	10
118	23	18	...	...	...	..	...	...	..	...	..	..	..	...	..	...	..	..	6	15
119	88	86	9	6	..	..	..	..	..	..	..	..	..	..	..	..	..	..	17	17
120	28	33	3	4	..	..	..	..	..	...	..	..	..	..	..	..	...	..	28	25

Sl. No.	District/Subdivision/Taluk/ Police Station/Village/Town	Area in Sq. miles/ acres	Occupied residential houses		Total No. of persons enumerated			Scheduled Castes		Scheduled Tribes		Literate and educated persons		Total Workers (I—IX)	
			No. of Houses	No. of House-holds	P	M	F	M	F	M	F	M	F	M	F
1	2	3	4	5	6	7	8	9	10	11	12	13	14	15	16
121	Mudulipoda ..	1,705·00	133	133	371	203	168	12	6	183	160	6	..	150	138
122	Bandapada ..	1,707·00	36	36	107	51	56	..	..	51	56	..	..	38	41
123	Ranginiguda P ..	1,706·00	45	45	201	108	93	..	..	88	71	..	..	62	58
124	Pujariguda R ..	3,706·00	46	46	221	109	112	..	..	109	112	4	..	74	81
125	Gadabaguda ..	2,016·00	46	46	193	93	100	..	..	93	100	..	..	66	70
126	Ondarapal ..	1,707·00	145	145	348	213	135	3	1	207	132	..	..	147	113
127	Bamsopoda ..	1,705·00	27	27	72	34	38	..	..	34	38	3	..	28	25
128	Sondoral ..	1,707·00	47	47	149	76	73	17	16	58	55	..	..	47	32
129	Sindhiguda ..	1,705·00	25	25	117	61	56	..	..	58	54	..	..	45	26
130	Pindajongoro ..	1,706·00	54	54	286	152	134	32	30	120	104	..	..	115	86
131	Patroput P ..	1,706·00	127	127	635	317	318	46	49	242	239	5	..	216	147
132	Gokhuripada ..	1,708·00	30	30	67	33	34	..	..	33	34	..	..	33	26
133	Sindhiguda P ..	1,704·00	61	61	253	121	132	..	..	62	62	..	..	85	75
134	Santipoda ..	1,708·00	33	33	95	52	43	..	..	52	43	..	..	38	25
135	Bodopoda ..	1,704·00	54	54	125	66	59	..	..	66	59	..	..	55	53
136	Bayaguda R ..	1,707·00	16	16	82	40	42	..	..	40	42	...	..	26	21
137	Kincheipada ..	1,705·00	43	43	113	60	53	..	..	60	53	..	..	44	37
138	Bakamguda ..	1,706·00	9	9	33	18	15	3	2	15	13	..	..	11	6
139	Balliguda R ..	1,708·00	33	33	138	74	64	1	1	8	7	8	..	46	..
140	Bodobelo ...	1,706·00	37	37	83	50	33	2	1	48	32	..	..	37	29
141	Godiali P, R ...	1,704·00	66	66	239	128	111	2	3	79	77	..	..	106	87
142	Sanodamapoda P ..	1,707·00	110	110	586	282	304	2	3	278	301	11	..	173	148
143	Gobindapali P, Po R ..	1,605·00	213	213	988	539	449	35	37	328	251	180	24	323	114
144	Siruaguda ..	1,708·00	28	28	110	56	54	3	1	51	49	..	..	40	27
145	Gunnanguda ...	1,704·00	9	9	29	15	14	..	..	15	14	..	..	12	12
146	Kardabadi ...	1,706·00	6	6	33	14	19	..	..	14	19	...	..	8	7
147	Kandha-atalgura ...	1,706·00	48	48	234	119	115	..	...	119	115	..	..	68	58
148	Kusumput ...	1,711·00	63	63	208	120	88	..	..	113	84	..	..	94	64
149	Sukriput ..	1,701·00	64	64	276	141	135	..	...	109	98	..	..	101	75
150	Onigal ..	1,705·00	55	55	186	98	88	19	17	76	70	..	..	64	38

contd.

Sl. No.	Workers																			
	I As Cultivator		II As Agricultural Labourer		III In Mining, Quarrying, etc.		IV At Household Industry		V In Manufacturing other than Household Industry		VI In Construction		VII In Trade and Commerce		VIII In Transport, Storage and Communications		IX In Other Services		X Non-workers	
	M	F	M	F	M	F	M	F	M	F	M	F	M	F	M	F	M	F	M	F
1	17	18	19	20	21	22	23	24	25	26	27	28	29	30	31	32	33	34	35	36
121	149	138	..	..	..	..	..	..	..	..	..	..	..	..	..	..	1	..	53	30
122	38	41	..	..	...	..	..	..	..	..	..	..	..	..	..	..	..	..	13	15
123	62	58	..	..	..	..	..	..	..	..	..	..	..	..	..	..	..	..	46	35
124	67	77	7	4	...	..	..	..	..	..	..	..	..	..	..	..	..	..	35	31
125	66	70	..	..	..	...	..	..	..	..	..	..	..	..	..	..	..	..	27	30
126	147	113	..	..	..	..	..	..	..	..	..	..	..	..	..	..	..	..	66	22
127	28	25	..	..	...	..	..	...	..	..	..	..	..	..	..	..	..	..	6	13
128	36	27	9	5	..	..	2	..	..	..	..	..	..	..	..	..	..	..	29	41
129	37	19	8	7	..	..	..	..	..	..	..	..	..	..	..	..	..	..	16	30
130	115	86	..	...	...	..	..	..	..	..	..	..	..	..	..	..	..	..	37	48
131	173	132	32	15	...	..	11	..	..	..	..	..	..	..	..	..	..	..	101	171
132	33	26	..	...	..	...	..	..	..	..	..	..	..	..	..	..	..	..	...	8
133	85	75	..	..	..	..	..	..	..	..	..	..	..	..	..	..	..	..	36	57
134	38	25	..	...	..	..	..	..	..	..	..	..	..	..	..	..	..	..	14	18
135	55	53	...	...	..	...	..	..	..	..	..	..	..	..	..	..	..	..	11	6
136	13	11	...	...	...	...	..	..	..	..	..	..	..	..	..	..	13	10	14	26
137	44	37	..	...	..	..	..	..	..	..	..	..	..	..	..	..	..	..	16	19
138	5	6	..	...	..	..	..	..	..	..	..	..	..	..	..	..	6	..	7	4
139	36	..	10	..	...	..	..	..	..	..	..	..	..	..	..	..	..	..	28	64
140	37	29	...	..	..	...	..	..	..	..	..	..	..	..	..	..	..	..	13	4
141	106	87	..	...	...	..	..	..	..	..	..	..	..	..	..	..	..	..	22	21
142	148	132	23	16	..	..	..	..	..	..	..	..	..	..	..	..	2	..	109	156
143	158	53	107	57	6	...	4	4	..	..	3	..	4	..	2	..	39	..	216	335
144	37	27	..	...	...	...	3	..	..	..	..	..	..	..	..	..	..	..	16	27
145	12	12	..	...	..	...	..	..	..	..	..	..	..	..	..	..	..	..	3	2
146	5	5	..	...	...	...	1	..	..	..	..	..	..	..	..	..	2	2	6	12
147	35	25	..	...	...	...	..	..	..	..	..	..	..	...	..	..	33	33	51	57
148	87	59	..	...	...	...	7	5	..	..	..	..	..	..	..	..	..	..	26	24
149	95	75	6	..	...	...	..	..	..	..	..	..	..	..	..	..	..	..	40	60
150	46	31	18	7	...	...	..	..	..	..	..	..	..	..	..	..	..	..	34	50

Sl. No.	District/Subdivision/Taluk/ Police Station/Village/Town	Area in Sq. miles/ acres	Occupied residential houses		Total No. of persons enumerated			Scheduled Castes		Scheduled Tribes		Literate and educated persons		Total Workers (I—IX)	
			No. of Houses	No. of House-holds	P	M	F	M	F	M	F	M	F	M	F
1	2	3	4	5	6	7	8	9	10	11	12	13	14	15	16
151	Upporodural P ..	1,707·00	135	135	530	277	253	44	34	160	136	..	..	178	113
152	Kingoudoput ..	1,706·00	79	79	344	167	177	..	..	152	164	..	..	109	107
153	Kuntabanguda ..	1,708·00	18	18	74	36	38	..	..	33	35	..	..	24	20
154	Tusaipoda ..	1,704·00	18	18	60	30	30	..	..	30	30	..	..	20	21
155	Solaipada ..	1,708·00	37	37	140	75	65	..	..	75	65	..	..	47	14
156	Pusuruguda ..	1,706·00	45	45	144	80	64	8	6	72	58	..	...	52	3
157	Kodamaguda ..	1,703·00	104	104	420	214	206	26	24	188	182	..	..	148	11
158	Goiguda ..	1,709·00	26	26	59	27	32	..	..	27	32	..	..	21	22
159	Gittanguda ..	1,708·00	9	9	29	13	16	..	..	13	16	..	..	9	10
160	Tologuram ..	1,704·00	20	20	49	26	23	..	..	24	22	..	..	20	20
161	Dumripoda ...	712·00	40	40	100	55	45	..	..	53	44	...	...	41	38
162	Katamguda ...	700·00	33	33	86	49	37	..	..	49	37	...	..	37	27
163	Jamboguda ..	1,709·00	5	5	15	7	8	..	..	7	8	...	..	4	8
164	Padiarasa P, R ..	100·00	22	22	112	59	53	..	..	59	53	11	..	31	25
165	Seerapalli P ..	703·00	53	53	240	113	127	26	22	9	8	8	..	73	59
166	Jigidipali ..	100·00	15	15	58	33	25	1	2	29	19	2	..	25	17
167	Kutunipali ..	100·00	88	88	423	207	216	46	57	111	109	12	..	141	148
168	Barubeda ..	..	30	32	151	69	82	5	4	63	76	8	..	58	55

concld.

Sl. No.	Workers																	
	I As Cultivator		II As Agricultural Labourer		III In Mining, Quarrying, etc.		IV At Household Industry		V In Manufacturing otherthan Household Industry		VI In Construction		VII In Trade and Commerce		VIII In Transport, Storage and Communications		IX In Other Services		X Non-workers	
	M	F	M	F	M	F	M	F	M	F	M	F	M	F	M	F	M	F	M	F
1	17	18	19	20	21	22	23	24	25	26	27	28	29	30	31	32	33	34	35	36
151	150	109	22	4	..	..	6	...	..	..	..	..	..	..	..	..	..	..	99	140
152	109	107	..	..	..	..	..	...	..	..	..	..	..	..	...	..	..	..	58	70
153	24	20	..	..	...	..	..	...	..	..	...	..	..	..	..	..	..	..	12	18
154	20	21	..	..	...	..	...	...	..	..	..	..	..	..	...	..	..	..	10	9
155	47	14	...	...	..	..	..	...	..	..	..	..	..	..	..	...	..	..	28	51
156	47	..	5	3	...	...	..	..	..	...	..	...	..	..	..	..	..	..	28	61
157	139	..	9	11	...	...	..	..	..	..	..	..	..	..	..	..	...	..	66	195
158	19	18	2	4	...	..	..	..	..	..	..	..	..	..	..	..	..	..	6	10
159	9	10	...	...	...	...	..	..	...	..	..	..	..	..	..	..	..	..	4	6
160	20	20	...	...	...	..	..	...	..	..	..	..	..	...	..	...	...	..	6	3
161	40	38	...	...	..	..	1	..	...	..	..	..	..	..	..	..	...	..	14	7
162	37	27	...	...	..	..	..	..	..	..	..	..	..	..	..	..	...	..	12	10
163	4	8	..	...	..	..	..	..	..	...	..	..	..	..	..	...	..	..	3	...
164	24	..	7	25	..	..	..	..	..	..	..	..		..	..	..	..	..	28	28
165	69	59	1	...	..	..	2	..	...	..	..	..	..	..	..	..	1	...	40	68
166	25	17	...	..	..	..	..	..	..	..	..	..	..	..	..	..	..	..	8	8
167	113	118	28	30	..	..	..	..	..	..	..	..	..	..	..	..	..	..	66	68
168	54	49	..	6	4	..	..	..	..	..	..	..	..	..	..	..	..	..	11	27

LIST OF UNINHABITED VILLAGES—MATHILI PS

Sl. No.	Names of Villages	Sl. No.	Names of Villages
169	Barubeda	181	Koitiguda
170	Serupali	182	Jiraguda
171	Jigidipaly	183	Buradiguda
172	Kotuapal	184	Ghampari
173	Raloput	185	Madalango
174	Lidoropaly	186	Karapali
175	Gangarajuma	187	Londipali
176	Kalapali	188	Naikoguda
177	Sikhapali	189	Kusumput
178	Sanopathiaguda	190	Guttalponda
179	Patkaguda	191	Dokripada
180	Peddaguda	192	Dorakunda

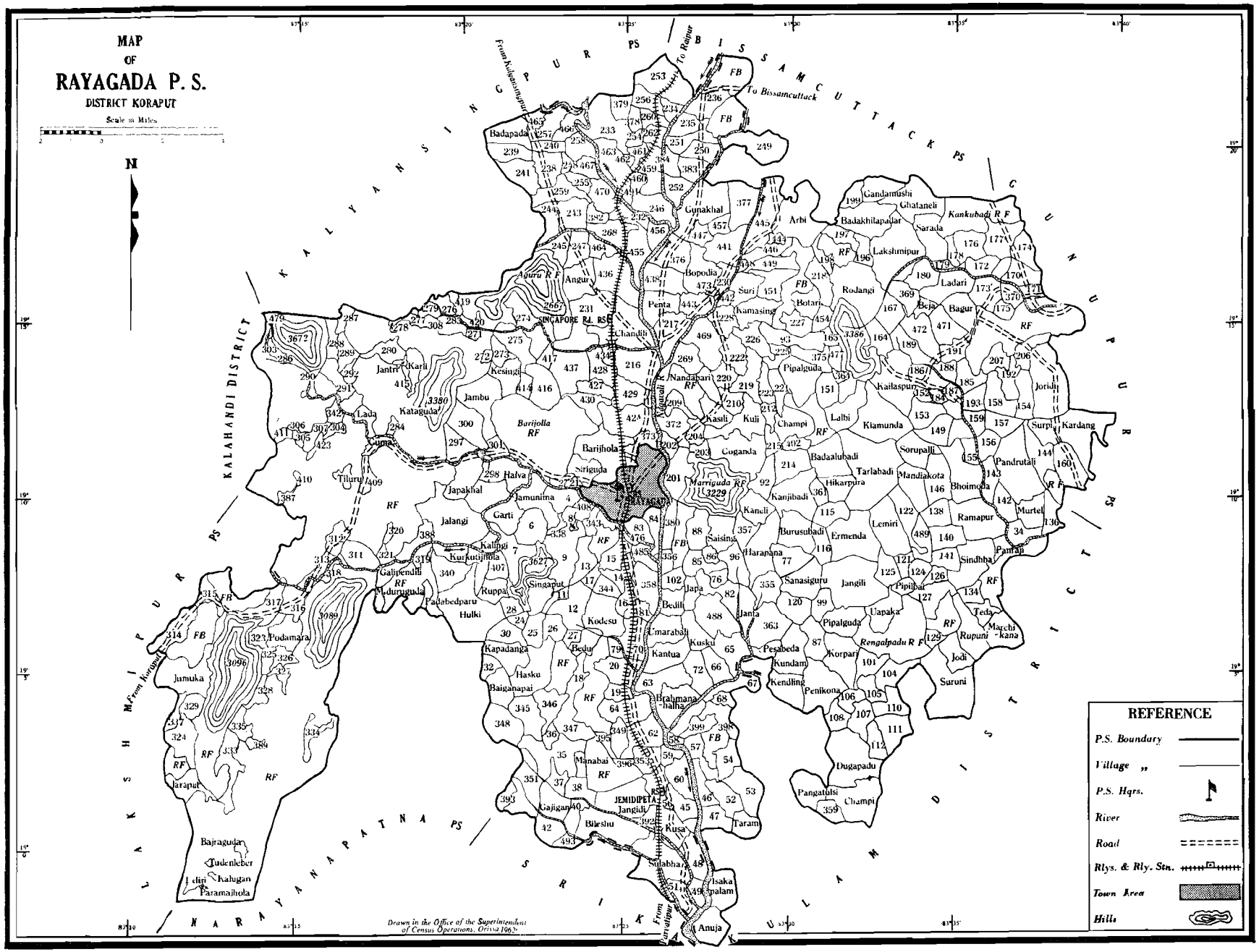
MAP
OF
RAYAGADA P. S.
DISTRICT KORAPUT
Scale in Miles
N
REFERENCE
P.S. Boundary
Village ,,
P.S. Hqrs.
River
Road
Rlys. & Rly. Stn.
Town Area
Hills
KALAHANDI DISTRICT
KORAPUT DISTRICT
PS
From Kalyansinghpur
To Raipur
To Bissamcuttack
From Kotpad
From Laxmipur
Drawn in the Office of the Superintendent of Census Operations, Orissa 1962.
Rayagada
Barijhola RF
Marriguda RF
3229
Kankubadi R F
Rengalpadu R F
Singapur RF
Padabedparu RF
Kadamguda RF
Jaraput RF
Agura R F
Nandahari RF
Kaulguda RF
Kotaguda
3380
Jemidipeta
Singapore Rd. RS
Badapada
Gunakhal
Arbi
Gandamushi
Ghataneli
Badakhilapadar
Sarada
Lakshmipur
Bopodia
Suri
Rodangi
Ladari
Bagur
Penta
Chandili
Nandahari
Kesinga
Jantri
Karli
Jambu
Lada
Cuna
Tiluru
Barijhola
Siriguda
Halva
Japakhal
Jamuniina
Garti
Jalangi
Kalingi
Kurkutijhola
Galiguda
Padabedparu
Ruppa
Singapur
Hulki
Kodesu
Umarabadi
Kusku
Kantua
Bedu
Kapadanga
Hasku
Baiganapai
Brahmana-halha
Manabai
Jemidipeta
Jangidi
Gajigan
Bileshu
Kusa
Silabhata
Isakapalam
Anuja
Podamara
Jumuka
Jaraput
Bajraguda
Tudenleber
Kaluguan
Paramaihola
Kasili
Kuli
Champi
Kiamunda
Lalbi
Pipalguda
Kailaspur
Coganda
Badaaluhadi
Tarlabadi
Hikarpura
Kanjibadi
Kanali
Burusubadi
Ermenda
Lemiri
Ramapur
Murtel
Pandrutali
Bhoimunda
Sorupalli
Surpi
Kardang
Jorigi
Bajo
Botari
Kamasing
Angur
Lakshmipur
Sanasiguru
Jangili
Pipilbar
Sindhba
Pamap
Haranana
Saising
Janta
Jana
Bedili
Pesabeda
Korpari
Kundam
Kendling
Penikona
Upaka
Pipalguda
Teda
Marchi-kana
Rupuni
Jodi
Suruni
Dugapadu
Pangatulsi
Champi

VILLAGE DIRECTORY

OF

RAYAGADA POLICE STATION

IN

RAYAGADA SUBDIVISION

Sl. No.	District/Subdivision/Taluk/ Police Station/Village/Town		Area in Sq. miles/ acres	Occupied residential houses		Total No. of persons enumerated			Scheduled Castes		Scheduled Tribes		Literate and educated persons		Total Workers (I—IX)	
				No. of Houses	No. of House-holds	P	M	F	M	F	M	F	M	F	M	F
1	2		3	4	5	6	7	8	9	10	11	12	13	14	15	16
A	**Rayagada Subdivision**	**T**	**2,347·00**	**81,949**	**82,366**	**240,691**	**169,854**	**170,837**	**21,251**	**21,832**	**109,139**	**109,217**	**27,928**	**7,426**	**112,009**	**68,139**
		R	2,337·50	76,579	76,940	315,974	157,221	158,753	18,923	19,351	107,366	107,492	21,681	4,713	105,070	66,227
		U	9·50	5,370	5,426	21,717	12,633	12,084	2,328	2,481	1,773	1,725	6,247	2,713	6,939	1,912
B	**Rayagada Taluk**	**T**	**698·00**	**30,268**	**30,375**	**129,355**	**64,806**	**64,549**	**6,402**	**6,550**	**44,751**	**44,646**	**8,727**	**2,503**	**43,553**	**26,054**
		R	693·00	27,162	27,217	114,818	57,321	57,497	5,400	5,510	43,523	43,483	5,116	839	39,442	25,297
		U	5·00	3,106	3,158	14,537	7,485	7,052	1,002	1,040	1,228	1,163	3,611	1,664	4,111	757
C	**Rayagada PS**	**T**	**484.00**	**22,353**	**22,430**	**96,781**	**48,749**	**48,032**	**4,193**	**4,257**	**33,874**	**33,588**	**7,182**	**2,268**	**32,548**	**18,563**
		R	479·00	19,247	19,272	82,244	41,264	40,980	3,191	3,217	32,646	32,425	3,571	594	28,437	17,806
		U	5·00	3,106	3,158	14,537	7,485	7,052	1,002	1,040	1,228	1,163	3,611	1,664	4,111	757
D	**RAYAGADA TOWN**	—	**5·00**	**3,106**	**3,158**	**14,537**	**7,485**	**7,052**	**1,002**	**1,040**	**1,228**	**1,163**	**3,611**	**1,664**	**4,141**	**757**
	Ward No. I	...	...	208	238	1,507	799	708	90	77	69	15	476	187	399	34
	Ward No. II	..	..	534	535	2,354	1,222	1,132	424	402	167	160	385	106	725	210
	Ward No. III	..	..	258	258	1,140	564	576	3	2	517	530	33	10	357	80
	Ward No. IV	..	..	131	131	757	398	359	1	..	..	..	283	146	197	5
	Ward No. V	..	..	175	175	880	460	420	22	24	..	..	302	183	252	53
	Ward No. VI	..	..	225	225	944	480	464	40	44	101	111	274	107	264	28
	Ward No. VII	..	..	314	314	1,471	778	693	116	184	92	56	454	267	401	105
	Ward No. VIII	..	..	685	704	2,929	1,440	1,489	178	206	247	263	641	290	831	183
	Ward No. IX	..	..	576	578	2,555	1,344	1,211	128	101	35	28	763	368	685	59
	VILLAGES															
1	Siriguda R	..	442·72	63	67	264	128	136	2	3	116	125	10	..	108	74
2	Kotlaguda R	..	300·70	17	17	92	49	43	9	3	40	49	..	..	42	31
3	Barijhola P	..	122·31	113	120	522	249	273	3	5	240	260	2	..	150	128
4	Tikarapada R	..	443·43	35	37	124	72	52	32	21	40	31	4	..	68	46
5	Jamunima R	..	653·50	11	11	46	19	27	..	..	19	27	4	..	17	18

contd.

Sl. No.		Workers																	
		I As Cultivator		II As Agricultural Labourer		III In Mining, Quarrying, etc.		IV At Household Industry		V In Manufacturing other than Household Industry		VI In Construction		VII In Trade and Commerce		VIII In Transport, Storage and Communications		IX In Other Services		X Non-workers	
		M	F	M	F	M	F	M	F	M	F	M	F	M	F	M	F	M	F	M	F
1		17	18	19	20	21	22	23	24	25	26	27	28	29	30	31	32	33	34	35	36
A	T	**53,360**	**23,674**	**26,367**	**20,312**	**2,310**	**633**	**4,903**	**2,909**	**762**	**252**	**305**	**8**	**2,176**	**902**	**1,166**	**33**	**20,660**	**19,416**	**57,845**	**102,698**
	R	52,964	23,649	26,157	20,275	1,970	585	4,478	2832	224	134	162	2	1,328	632	393	..	17,394	18,118	52,151	92,526
	U	396	25	210	37	340	48	425	77	538	118	143	6	848	270	773	33	3,266	1,298	5,694	10,172
B	T	**20,423**	**9,474**	**13,004**	**10,421**	**1,332**	**330**	**1,172**	**964**	**422**	**109**	**139**	**6**	**732**	**291**	**827**	**18**	**5,502**	**4,441**	**21,253**	**38,495**
	R	20,278	9,459	12,891	10,417	1,086	290	1,070	953	87	34	43	2	291	176	180	..	3,516	3,966	17,879	32,200
	U	145	15	113	4	246	40	102	11	335	75	96	4	441	115	647	18	1,986	475	3,374	6,295
C	T	**14,575**	**6,905**	**9,339**	**6,485**	**1,088**	**298**	**829**	**647**	**413**	**100**	**124**	**6**	**641**	**231**	**821**	**18**	**4,718**	**3,873**	**16,201**	**29,469**
	R	14,430	6,890	9,226	6,481	842	258	727	636	78	25	28	2	200	116	174	..	2,732	3,398	12,827	23,174
	U	145	15	113	4	246	40	102	11	335	75	96	4	441	115	647	18	1,986	475	3,374	6,295
D		**145**	**15**	**113**	**4**	**246**	**40**	**102**	**11**	**33**	**75**	**96**	**4**	**441**	**115**	**647**	**18**	**1,986**	**475**	**3,374**	**6,295**
I		5	2	48	..	8	6	6	..	41	1	3	..	137	10	20	..	131	15	400	674
II		15	3	..	..	24	12	24	10	52	..	12	1	140	75	55	..	403	109	497	922
III		40	5	60	3	8	..	..	..	4	..	1	..	10	..	..	..	234	72	207	496
IV		..	..	..	..	3	..	2	..	37	..	9	..	53	1	27	..	66	4	201	354
V		5	..	..	..	25	..	5	1	20	6	34	..	29	7	14	1	120	38	208	367
VI		20	..	1	1	5	..	14	..	4	..	2	..	26	2	8	1	184	24	216	436
VII		3	..	..	..	21	..	10	..	45	13	6	..	9	5	28	..	279	87	377	588
VIII		19	..	4	..	109	22	34	..	107	50	18	2	14	8	55	1	471	100	609	1,306
IX		38	5	..	..	43	..	7	..	25	5	11	1	23	7	440	15	98	26	659	1,152
1		19	15	52	38	19	..	..	..	..	..	..	..	4	..	..	..	14	21	20	62
2		14	11	6	3	12	..	..	..	..	..	..	..	..	..	..	..	10	17	7	12
3		36	30	86	77	17	..	..	..	..	..	..	..	..	..	..	..	11	21	99	145
4		3	3	45	31	4	1	4	..	..	..	..	..	..	..	..	..	12	11	4	6
5		8	8	5	8	2	2	..	..	..	..	..	..	..	..	..	..	2	..	2	9

Sl. No.	District/Subdivision/Taluk/ Police Station/Village/Town		Area in Sq. miles/ acres	Occupied residential houses		Total No. of persons enumerated			Scheduled Castes		Scheduled Tribes		Literate and educated persons		Total Workers (I—IX)	
				No. of Houses	No. of Household	P	M	F	M	F	M	F	M	F	M	F
1	2		3	4	5	6	7	8	9	10	11	12	13	14	15	16
6	Nathama P, S	..	669·92	95	95	418	204	214	..	..	194	205	46	1	137	78
7	Pirigam	..	1,106·47	48	48	226	115	111	..	..	115	111	1	..	90	26
8	Arjunaguda	..	18·60	17	17	83	43	40	..	..	43	40	..	..	36	27
9	Tadama	..	1,299·02	148	148	656	313	343	24	26	279	305	11	3	248	147
10	Singaput P	..	549·14	46	46	216	105	111	..	..	99	107	26	..	64	51
11	Gaudakhilimi P	..	244·21	68	68	313	152	161	16	14	104	107	29	3	106	77
12	Kondhakhilimi	..	344·47	55	55	245	118	127	16	18	91	98	13	7	103	73
13	Kandili	..	556·73	32	32	133	60	73	..	..	59	73	3	..	55	34
14	Pitamahal R	..	324·03	55	55	257	140	117	25	29	79	40	34	8	82	5
15	Manikjhola R	..	271·07	33	33	166	86	80	..	..	86	80	..	..	65	43
16	Baishnabaguda R	..	215·97	40	40	199	93	106	..	..	93	106	..	..	57	2
17	Tentuliguda	..	224·80	28	28	149	74	75	..	..	74	75	..	..	53	8
18	Panasai	..	324·49	34	34	164	77	87	29	27	..	..	..	..	56	27
19	Rajapur R	..	248·94	22	22	49	29	20	..	..	28	20	..	..	24	19
20	Pratapapur	..	970·30	52	52	269	143	126	15	16	125	108	6	..	92	..
21	Sirikona R	..	16·72	25	25	113	60	53	..	..	51	44	9	2	47	35
22	Kodesu P	..	990·53	71	71	335	171	164	12	10	159	154	4	..	117	88
23	Bedu	..	366·23	42	42	146	69	77	7	14	62	63	..	..	50	13
24	Chakrapada	..	242·71	29	29	92	45	47	..	..	45	47	..	..	38	36
25	Balapada	..	435·53	25	25	104	62	42	..	..	62	42	..	..	52	22
26	Nakti	..	87·71	24	24	77	39	38	..	..	39	38	..	..	32	28
27	Nagiripodi	..	172·05	5	5	23	13	10	..	..	13	10	..	..	9	2
28	Luhakhal	..	202·02	17	17	52	24	28	..	..	24	28	..	..	20	21
29	Japa	..	304·49	18	18	65	39	26	..	..	39	26	..	..	32	11
30	Mahuganda	..	466·99	9	9	25	14	11	..	..	14	11	..	..	12	...
31	Kapadanga	..	653·91	44	44	148	82	66	..	...	82	66	..	..	55	15
32	Kanchamurhie	..	242·85	21	21	76	49	27	..	..	49	27	...	..	31	11
33	Baiganapai	..	507·47	28	28	100	59	41	..	..	59	41	...	..	40	34
34	Jumbri	...	346·82	14	14	59	28	31	..	..	28	31	..	..	18	14
35	Takapada	..	553·91	37	37	141	73	68	..	..	73	68	..	..	58	46

contd.

Sl No	Workers																			
	I As Cultivator		II As Agricultural Labourer		III In Mining, Quarrying, etc.		IV At Household Industry		V In Manufacturing other than Household Industry		VI In Construction		VII In Trade and Commerce		VIII In Transport, Storage and Communications		IX In Other Services		X Non-workers	
	M	F	M	F	M	F	M	F	M	F	M	F	M	F	M	F	M	F	M	F
1	17	18	19	20	21	22	23	24	25	26	27	28	29	30	31	32	33	34	35	36
6	41	..	90	78	2	..	2	..	..	..	..	..	..	..	..	..	2	..	67	136
7	76	...	14	26	..	...	..	..	..	..	..	..	..	..	..	..	..	..	25	85
8	12	..	20	27	4	..	..	..	..	..	..	..	..	..	..	..	..	..	7	13
9	69	..	130	147	30	..	..	..	..	..	..	..	..	..	..	..	19	..	65	196
10	35	26	15	25	13	..	..	..	..	..	..	..	..	...	..	..	1	..	41	60
11	49	40	40	26	8	9	..	..	..	..	..	..	..	..	..	..	9	2	46	84
12	51	47	25	26	21	..	...	..	...	..	...	..	3	..	..	..	3	..	15	54
13	39	25	2	..	11	8	..	..	...	..	..	..	..	...	..	..	3	1	5	39
14	43	..	7	..	9	..	..	..	..	..	..	..	..	2	..	..	23	3	58	112
15	29	..	30	39	..	..	..	..	...	..	..	..	..	...	..	..	6	4	21	37
16	53	1	..	...	...	..	..	..	...	..	..	..	..	...	..	..	4	1	36	104
17	34	..	18	3	..	..	..	..	..	..	..	..	..	..	..	..	1	5	21	67
18	49	27	..	..	7	..	..	..	..	..	..	..	..	..	..	..	..	...	21	60
19	18	12	6	7	..	..	..	..	..	..	..	...	..	..	..	..	..	...	5	1
20	73	..	17	..	..	..	..	..	...	..	..	...	..	...	2	..	...	..	51	126
21	12	9	20	10	6	..	..	..	..	..	..	..	..	..	...	..	9	16	13	18
22	82	62	12	..	9	..	3	..	..	..	..	..	..	..	...	..	11	26	54	76
23	41	7	9	..	..	..	..	..	...	..	..	..	..	..	..	...	..	6	19	64
24	7	3	22	30	9	3	..	..	..	..	..	..	..	..	..	..	...	..	7	11
25	27	16	15	6	10	..	..	..	...	..	..	...	...	...	...	...	...	...	10	20
26	30	..	..	28	2	..	..	..	...	...	..	..	...	...	...	...	...	..	7	10
27	9	..	..	..	...	..	...	..	...	...	..	..	...	...	...	...	...	2	4	8
28	6	4	12	16	2	1	..	..	..	...	..	..	...	...	...	..	...	...	4	7
29	9	11	23	...	...	..	..	..	..	...	..	..	...	...	...	...	...	...	7	15
30	12	..	..	..	..	..	..	..	..	..	..	..	...	...	...	...	...	...	2	11
31	20	15	35	...	...	..	..	..	..	..	..	..	..	..	...	...	...	...	27	51
32	22	11	9	..	..	..	...	...	..	..	..	..	...	...	...	...	...	...	18	16
33	19	24	21	...	...	10	..	..	..	..	..	..	..	..	...	...	...	...	19	7
34	..	..	..	...	...	..	..	..	..	..	..	..	..	..	...	...	18	14	10	17
35	32	9	26	37	...	..	..	..	..	..	..	..	..	..	...	..	..	..	15	22

Sl. No.	District/Subdivision/Taluk/ Police Station/Village/Town	Area in Sq. miles/ acres	Occupied residential houses		Total No. of persons enumerated			Scheduled Castes		Scheduled Tribes		Literate and educated persons		Total Workers (I—IX)	
			No. of Houses	No. of House-holds	P	M	F	M	F	M	F	M	F	M	F
1	2	3	4	5	6	7	8	9	10	11	12	13	14	15	16
36	Kutikakhili ..	153·83	17	17	71	43	28	..	..	43	28	..	..	36	22
37	Mendamguda ..	282·63	29	29	143	82	61	..	..	82	61	..	..	72	54
38	Mahadeikakuli ..	358·47	38	38	151	79	72	38	45	41	27	..	..	69	61
39	Jangidi ..	942·83	45	45	202	97	105	9	8	82	94	..	..	56	2
40	Achabha ...	346·10	41	41	182	90	92	...	...	90	92	..	..	72	45
41	Bileshu P ...	1,054·69	105	105	478	217	261	6	10	153	147	15	5	165	114
42	Jangeshu ...	472·38	8	8	42	24	18	..	..	24	18	..	..	19	8
43	Kusa R ...	766·42	138	138	537	265	272	6	6	259	266	48	3	183	143
44	Sulabha P, R ...	601·12	69	71	333	163	170	47	47	47	47	30	5	102	53
45	Hataseshkhal P, R ...	474·44	136	136	566	280	286	16	17	122	122	97	27	176	38
46	Ranaguda ...	477·67	25	25	121	61	60	..	..	61	60	..	..	40	41
47	Kilirnisiguda ...	553·33	84	84	354	174	180	43	43	95	103	49	9	99	27
48	Antra R ...	702·63	78	78	365	187	178	33	30	137	124	29	4	132	128
49	Kerada (Alias) Bahanpatikerada R ...	1,000·00	142	142	547	258	289	37	36	103	102	57	31	182	171
50	Anuja P, R ...	769·29	88	88	353	165	188	..	..	111	127	7	6	133	120
51	Chinapedam R ...	436·74	66	66	302	149	153	27	31	88	84	15	1	130	118
52	Kerandi ...	495·46	18	18	70	32	38	..	..	32	38	..	..	23	26
53	Limbeshu ...	816·51	80	80	365	192	173	..	..	192	173	..	..	161	142
54	Junjamani ...	476·87	44	44	137	79	58	..	..	79	58	..	..	68	49
55	Taram ...	502·10	37	37	167	86	81	2	1	84	80	..	..	47	28
56	Jemidipeta P, R ..	693·43	183	183	803	399	404	63	44	140	131	105	16	347	24
57	Usurikapadu ...	399·21	15	15	72	42	30	..	..	42	30	..	..	38	29
58	Gururajaguda ...	169·20	29	29	166	89	77	15	9	74	68	15	..	50	12
59	Badaruising ...	278·35	62	62	267	125	142	15	15	109	127	22	4	85	56
60	Sanaruising R ...	603·03	13	13	54	28	26	..	..	13	15	6	..	17	7
61	Brahmanahalha ...	987·72	88	88	412	231	181	26	21	205	159	52	10	155	117
62	Banpur R ..	696·81	2	2	8	3	5	..	..	..	..	3	3	3	..
63	Tikarakantabha R ..	578·14	12	12	55	22	33	..	..	20	22	..	2	19	19
64	Badahansa R ..	728·91	40	40	160	86	74	..	..	86	74	..	..	67	43
65	Balamati ..	626·60	33	33	125	61	64	9	16	52	48	..	..	48	26

contd.

Sl. No.	Workers																		Non-workers	
	I As Cultivator		II As Agricultural Labourer		III In Mining, Quarrying, etc.		IV At Household Industry		V In Manufacturing other than Household Industry		VI In Construction		VII In Trade and Commerce		VIII In Transport, Storage and Communications		IX In Other Services		X	
	M	F	M	F	M	F	M	F	M	F	M	F	M	F	M	F	M	F	M	F
1	17	18	19	20	21	22	23	24	25	26	27	28	29	30	31	32	33	34	35	36
36	25	16	11	6	..	..	..	..	..	..	..	..	..	..	..	..	..	..	7	6
37	57	45	15	9	..	..	..	..	..	..	..	..	..	..	..	..	..	..	10	7
38	25	25	44	36	..	..	..	..	..	..	..	..	..	..	..	..	..	..	10	11
39	27	2	29	..	..	..	..	..	..	..	..	..	..	..	..	..	..	..	41	103
40	40	25	23	...	5	..	..	...	..	...	..	..	..	..	..	..	4	20	18	47
41	106	55	46	44	..	..	..	..	...	...	..	..	..	..	..	..	13	15	52	147
42	18	8	..	..	..	..	...	..	...	..	..	..	..	..	..	..	1	..	5	10
43	116	109	43	21	8	..	..	..	..	..	..	..	..	..	6	..	10	13	82	129
44	37	17	28	...	..	..	7	2	..	..	..	..	..	..	9	..	21	34	61	117
45	47	6	91	17	5	...	18	6	..	..	..	..	3	..	..	..	12	9	104	248
46	..	41	40	...	..	...	..	..	..	..	..	..	..	..	..	..	...	..	21	19
47	58	16	32	2	..	...	7	9	..	..	..	..	..	..	..	..	2	..	75	153
48	72	79	53	49	..	..	1	..	5	..	..	..	..	..	..	..	1	...	55	50
49	57	76	98	92	4	...	..	..	7	..	..	..	7	1	...	..	9	2	76	118
50	63	62	69	58	..	...	...	..	..	..	..	..	..	..	..	...	1	..	32	68
51	88	84	40	32	...	..	...	..	..	..	...	..	..	..	..	...	2	2	19	35
52	15	16	8	10	...	...	..	..	..	..	..	..	..	..	..	..	...	...	9	12
53	77	69	82	73	...	...	..	..	..	..	..	..	..	..	..	..	2	..	31	31
54	43	31	16	8	...	...	..	..	..	..	..	..	..	..	..	..	9	10	11	9
55	27	17	20	11	...	...	..	..	..	..	..	..	..	..	...	...	...	...	39	53
56	67	2	124	10	1	...	5	1	1	..	7	..	18	11	14	...	10	..	152	380
57	24	14	12	9	..	..	..	..	..	..	..	..	..	.	...	...	2	6	4	1
58	32	..	13	12	..	..	..	..	..	..	..	..	..	..	...	...	5	..	39	65
59	44	10	31	42	..	..	..	..	..	..	..	..	..	..	..	...	10	4	40	86
60	7	..	9	..	..	..	..	..	..	..	..	..	..	..	1	...	..	7	11	19
61	84	24	71	93	..	..	..	..	..	..	..	..	..	..	..	...	..	..	76	64
62	..	..	3	..	..	..	..	..	..	..	..	..	..	..	..	...	..	..	..	5
63	14	6	5	13	..	..	..	..	..	..	..	..	..	..	..	..	..	..	3	14
64	39	28	20	15	..	..	..	..	..	..	..	..	..	..	..	..	8	..	19	31
65	24	10	24	16	..	..	..	..	...	..	..	..	..	..	..	..	..	..	13	38

Sl. No.	District/Subdivision/Taluk/ Police Station/Village/Town	Area in Sq. miles/ acres	Occupied residential houses		Total No. of persons enumerated			Scheduled Castes		Scheduled Tribes		Literate and educated persons		Total Workers (I—IX)	
			No. of Houses	No. of House-holds	P	M	F	M	F	M	F	M	F	M	F
1	2	3	4	5	6	7	8	9	10	11	12	13	14	15	16
66	Badalukuti ..	670·69	46	46	199	93	106	..	..	93	106	..	..	74	38
67	Sanalukuti ...	246·74	27	27	81	38	43	..	..	38	43	..	..	38	38
68	Panasaguda ..	163·69	3	3	8	3	5	3	5	..	..	..	..	3	5
69	Umarabali R ..	731·57	28	28	156	70	86	12	15	49	59	6	..	47	1
70	Ledda R ..	244·40	5	5	18	10	8	..	..	10	8	..	..	6	5
71	Kantua ..	769·38	24	24	91	50	41	11	13	39	28	7	..	50	41
72	Benadanga ..	502·97	20	20	65	39	26	39	26	..	..	..	..	39	26
73	Janta ..	375·10	35	35	198	87	111	3	2	..	..	..	..	54	51
74	Orpona ..	1,048·90	40	40	111	62	49	..	..	62	49	..	..	51	30
75	Badaalubadi ..	890·50	113	113	596	308	288	15	16	268	272	11	..	245	221
76	Dengajoli ..	609·25	47	47	225	101	124	39	57	60	66	7	..	61	28
77	Badasiguru ..	243·34	47	47	204	97	107	18	21	79	86	..	..	75	78
78	Sanasiguru ..	220·30	65	65	290	153	137	..	..	153	137	..	..	106	98
79	Badakhal R ..	147·24	26	26	89	47	42	..	..	47	42	..	..	37	16
80	Bedili ..	426·21	7	7	34	19	15	..	..	19	15	..	..	12	11
81	Jagannathpur P, R ..	242·95	63	63	326	155	171	4	2	146	162	32	4	92	11
82	Sirkaduruguma ..	639·49	33	33	152	75	77	7	11	68	66	..	..	47	40
83	Ramchandrapur R ..	449·97	40	40	209	112	97	..	..	112	97	3	..	77	47
84	Guruguda ..	196·79	30	30	155	71	84	8	4	44	58	3	..	45	41
85	Uparadamba ..	275·34	42	42	159	83	76	2	2	81	74	..	..	61	42
86	Balaput ..	166·56	6	6	25	16	9	..	...	16	9	..	..	14	5
87	Dangledi ..	458·22	42	42	162	83	79	..	..	41	42	..	..	55	18
88	Jurudi ..	493·72	34	34	86	47	39	..	..	47	39	..	..	39	9
89	Kaneli ..	529·63	24	24	85	40	45	..	..	40	45	..	..	31	28
90	Saising ..	565·39	54	54	241	135	106	22	12	56	64	..	..	103	77
91	Kanjibadi ..	940·48	51	51	182	102	80	2	3	100	77	...	..	69	6
92	Nandabadi ..	180·25	37	37	82	45	37	..	..	45	37	..	..	39	30
93	Jambulibadi ..	235·40	26	26	100	46	54	..	..	46	54	..	..	24	17
94	Kendling ..	676·47	41	41	134	74	60	..	..	74	60	..	..	49	18
95	Kundam ..	897·15	68	68	288	146	142	..	..	107	99	..	..	97	59

contd.

Sl. No.	Workers																			
	I As Cultivator		II As Agricultural Labourer		III In Mining, Quarrying, etc.		IV At Household Industry		V In Manufacturing other than Household Industry		VI In Construction		VII In Trade and Commerce		VIII In Transport, Storage and Communications		IX In Other Services		X Non-workers	
	M	F	M	F	M	F	M	F	M	F	M	F	M	F	M	F	M	F	M	F
1	17	18	19	20	21	22	23	24	25	26	27	28	29	30	31	32	33	34	35	36
66	60	38	14	...	...	...	..	...	...	...	...	..	..	..	..	..	..	...	19	68
67	27	22	11	16	..	..	..	...	...	...	...	..	..	..	..	..	..	...	...	5
68	..	..	3	5	..	..	..	...	..	..	...	..	..	..	..	..	..	...	...	...
69	33	1	11	...	..	..	1	..	...	..	...	..	2	..	..	..	...	...	23	85
70	3	2	3	3	..	..	..	..	..	..	..	..	..	..	..	..	..	...	4	3
71	49	39	1	2	...	...	..	...	...	..	..	...	...	..	..	..	...	...	...	...
72	39	26	..	..	...	...	..	..	..	..	...	...	...	..	...	...	...	...	...	...
73	49	48	3	3	2	..	..	..	..	..	..	...	...	..	...	...	...	...	33	60
74	18	2	29	28	4	..	..	..	..	..	..	...	...	..	..	...	...	...	11	19
75	101	60	143	161	...	..	..	..	..	..	..	...	..	..	..	...	1	...	63	67
76	41	17	20	11	..	..	..	..	..	..	..	..	..	..	..	..	...	...	40	96
77	28	..	..	...	..	..	12	5	..	..	..	..	..	..	..	..	35	73	22	29
78	36	..	..	..	21	6	..	..	..	..	..	..	..	..	..	..	49	92	47	39
79	25	5	..	7	..	..	...	...	..	..	..	..	..	...	...	..	12	4	10	26
80	9	2	3	9	..	..	..	...	..	..	..	..	..	..	..	..	...	...	7	4
81	69	2	8	..	7	5	3	..	..	3	..	..	..	..	..	..	5	1	63	160
82	29	20	15	19	..	..	..	..	..	..	..	..	..	..	..	..	3	1	28	37
83	16	..	37	47	10	..	..	..	..	..	..	..	..	..	..	..	14	..	35	50
84	14	..	25	35	6	..	..	..	..	..	..	..	..	..	..	..	..	6	26	43
85	22	16	39	26	..	..	..	..	...	..	..	..	..	..	..	..	...	..	22	34
86	5	...	9	5	..	..	..	..	..	..	..	..	...	...	..	...	...	..	2	4
87	34	6	21	12	..	..	..	..	..	..	..	..	..	..	..	..	..	..	28	61
88	11	..	24	9	4	..	..	..	..	..	..	..	..	..	..	..	..	...	8	30
89	9	..	22	28	..	..	..	..	..	..	..	..	..	..	..	..	..	..	9	17
90	58	3	45	74	..	..	..	..	..	..	..	..	..	..	..	..	..	..	32	29
91	39	..	3	6	9	..	..	..	..	..	..	..	..	..	..	..	18	..	33	74
92	34	..	4	29	..	..	1	1	..	..	..	..	..	..	..	..	..	..	6	7
93	5	..	19	17	..	..	..	..	..	..	..	..	..	..	..	..	..	..	22	37
94	20	..	19	..	1	1	..	..	..	..	..	..	..	..	..	..	9	17	25	42
95	40	..	34	28	..	..	..	..	..	..	..	..	..	..	..	..	23	31	49	83

Sl. No.	District/Subdivision/Taluk/ Police Station/Village/Town	Area in Sq. miles/ acres	Occupied residential houses		Total No. of persons enumerated			Scheduled Castes		Scheduled Tribes		Literate and educated persons		Total Workers (I—IX)	
			No. of Houses	No. of House-holds	P	M	F	M	F	M	F	M	F	M	F
1	2	3	4	5	6	7	8	9	10	11	12	13	14	15	16
96	Dengaduru ..	463·15	6	6	32	16	16	..	..	..	..	..	..	13	10
97	Pipalguda ..	691·15	86	86	361	196	165	32	25	160	138	1	..	125	26
98	Uapaka ..	701·01	28	28	106	59	47	..	..	59	47	..	..	52	44
99	Karubai ..	374·53	81	81	364	181	183	..	..	181	183	5	..	106	45
100	Jangili ...	206·49	85	85	380	185	195	..	..	185	195	2	..	129	51
101	Mirabali P ..	290·51	85	85	383	185	198	33	38	123	118	27	2	133	130
102	Pujaribambu ..	305·92	28	28	125	62	63	..	..	62	63	..	..	41	31
103	Penikona ..	523·32	53	53	214	114	100	4	6	110	94	..	..	81	42
104	Lochakona ..	547·55	6	6	24	11	13	11	13	..	..	..	..	7	10
105	Rochapaka ..	338·03	22	22	107	56	51	...	...	56	51	1	..	36	29
106	Pangabai ..	337·60	21	21	92	48	44	..	...	48	44	..	..	48	41
107	Sikabadi ..	853·99	57	57	286	135	151	2	4	133	147	4	..	108	109
108	Sulubaru ..	309·45	8	8	29	13	16	..	..	13	16	..	..	12	15
109	Jodi ..	88·67	35	35	166	88	78	..	..	88	78	9	..	69	40
110	Sansandubadi ..	1,032·14	69	69	314	147	167	77	82	43	56	21	6	106	117
111	Badasandubadi ..	600·60	31	31	148	70	78	..	..	70	78	..	..	59	66
112	Mentabadi ..	287·89	16	16	64	37	27	..	...	37	27	..	..	34	26
113	Dugapadu ..	1,155·03	115	115	585	262	323	..	..	262	323	..	..	201	4
114	Pangatulsi ..	126·44	40	40	188	107	81	..	..	107	81	..	..	79	..
115	Drekapadu ..	447·95	15	15	46	22	24	..	..	22	24	..	..	7	7
116	Patakapadu ..	147·97	12	12	35	17	18	..	..	17	18	..	..	17	13
117	Burusubadi ..	1,212·14	57	57	247	130	117	19	21	111	96	..	..	105	64
118	Tarlabadi ..	234·70	126	126	640	343	297	4	2	204	218	3	..	253	229
119	Ermenda ..	1,401·24	66	66	219	128	91	1	1	127	90	..	..	123	82
120	Pedakuspadu ..	572·65	26	26	98	50	48	1	3	49	45	..	..	50	48
121	Lenda ..	209·15	21	21	78	50	28	..	..	50	28	..	..	37	25
122	Pehela ..	600·00	37	37	122	65	57	..	..	65	57	..	..	58	52
123	Lemiri ..	977·92	74	74	218	124	94	..	..	124	94	..	..	100	79
124	Tingerjhola ..	379·61	13	13	33	18	15	..	..	18	15	..	..	15	11
125	Arogosola ..	387·36	39	39	188	94	94	..	..	90	89	2	..	62	64

contd.

Sl. No.	Workers																		Non-workers	
	I As Cultivator		II As Agricultural Labourer		III In Mining, Quarrying, etc.		IV At Household Industry		V In Manufacturing other than Household Industry		VI In Construction		VII In Trade and Commerce		VIII In Transport, Storage and Communications		IX In Other Services		X	
	M	F	M	F	M	F	M	F	M	F	M	F	M	F	M	F	M	F	M	F
1	17	18	19	20	21	22	23	24	25	26	27	28	29	30	31	32	33	34	35	36
96	13	..	..	10	..	..	..	..	..	..	...	..	...	..	..	..	..	..	3	6
97	79	23	41	3	..	..	3	..	..	..	..	..	..	..	..	...	2	..	71	139
98	32	17	18	22	..	..	..	..	..	..	..	..	..	..	..	...	2	5	7	3
99	38	..	27	..	...	..	..	..	..	..	...	..	..	..	..	...	41	45	75	138
100	60	..	35	27	..	..	..	..	..	..	..	..	..	..	..	...	34	24	56	144
101	49	51	66	48	...	2	8	7	..	..	..	..	..	...	..	...	10	22	52	68
102	20	20	13	11	...	..	..	..	..	..	..	..	..	..	..	...	8	..	21	32
103	19	..	21	3	..	..	..	..	..	..	..	..	..	..	..	..	41	39	33	58
104	7	2	..	..	...	..	...	..	..	..	..	..	..	..	..	..	...	8	4	3
105	13	6	23	23	...	..	..	..	..	..	..	..	..	..	...	..	..	...	20	22
106	48	41	..	..	..	..	..	..	..	..	...	..	..	..	..	..	..	..	..	3
107	74	77	27	26	...	..	2	..	...	..	..	..	..	..	..	..	5	6	27	42
108	12	15	..	...	...	..	..	..	..	..	..	..	..	..	..	..	..	..	1	1
109	42	12	27	28	...	..	..	..	..	..	..	..	..	..	...	..	...	..	19	38
110	23	26	38	53	3	..	32	34	..	..	..	..	6	4	..	..	4	...	41	50
111	34	27	20	39	5	..	..	...	..	..	..	..	..	..	..	..	..	..	11	12
112	34	26	..	..	...	..	..	..	..	..	...	..	..	..	..	..	..	..	3	1
113	147	3	15	..	39	1	..	..	..	..	..	..	..	..	..	..	..	..	61	319
114	63	..	..	..	16	..	..	..	..	..	..	..	..	..	..	..	..	..	28	81
115	7	7	...	..	...	..	..	..	...	..	..	..	..	...	..	..	..	..	15	17
116	14	13	3	..	...	..	..	..	..	..	..	..	..	..	...	..	..	..	..	5
117	35	20	..	..	..	..	9	..	..	..	..	..	..	..	..	..	61	44	25	53
118	145	133	108	73	..	..	..	..	..	..	..	..	..	..	..	..	..	23	90	68
119	48	34	..	..	..	..	..	..	..	..	..	..	..	..	..	..	75	48	5	9
120	41	39	9	9	..	..	..	..	..	..	..	..	..	...	...	..	..	...	..	..
121	37	21	..	4	...	..	..	..	..	..	..	..	..	..	..	..	..	..	13	3
122	54	48	4	4	...	..	..	..	..	..	..	..	..	..	..	..	..	..	7	5
123	71	54	26	22	2	3	..	..	..	..	..	..	..	..	..	...	1	..	24	15
124	15	11	..	..	...	..	..	..	..	..	..	..	..	..	..	...	..	..	3	4
125	59	57	3	2	..	5	..	..	..	..	..	..	..	..	..	..	..	..	32	30

Sl. No.	District/Subdivision/Taluk/ Police Station/Village/Town	Area in Sq. miles/ acres	Occupied residential houses		Total No. of persons enumerated			Scheduled Castes		Scheduled Tribes		Literate and educated persons		Total Workers (I—IX)	
			No. of Houses	No. of House-holds	P	M	F	M	F	M	F	M	F	M	F
1	2	3	4	5	6	7	8	9	10	11	12	13	14	15	16
126	Partikupa ..	348·25	48	48	144	89	55	..	..	89	55	..	..	77	53
127	Panichatar P ..	647·66	85	85	475	227	248	..	..	226	247	16	5	145	139
128	Rupuni ..	797·35	61	61	288	158	130	..	..	158	130	..	..	105	76
129	Damalbai ..	163·33	38	38	193	97	96	40	39	57	57	2	..	66	70
130	Jumbikota ..	198·04	25	25	75	45	30	..	..	45	30	2	...	36	25
131	Suruni ..	687·30	29	29	86	46	40	..	..	46	40	..	..	37	29
132	Teda ..	298·83	37	37	139	81	58	..	..	81	58	1	..	49	40
133	Marchikana ...	121·37	27	27	120	66	54	1	..	65	54	..	..	42	35
134	Warda ...	257·66	10	10	35	21	14	...	..	21	14	..	..	17	12
135	Sindhba P ...	1,232·14	92	92	210	110	100	..	...	110	100	..	..	70	52
136	Loharaguda ..	373·00	23	23	96	48	48	..	..	48	48	..	..	27	17
137	Murtel ..	585·59	25	25	107	58	49	..	..	58	49	1	..	33	17
138	Mandiadamba ..	151·33	10	10	40	19	21	..	..	19	21	..	..	15	12
139	Ramapur ..	1,077·98	42	42	115	63	52	..	..	63	52	..	..	49	3
140	Erkuti ..	557·40	24	24	57	31	26	..	..	29	23	..	..	24	...
141	Katujaba ..	381·97	30	30	93	55	38	..	..	55	38	..	..	51	38
142	Salabi P ..	550·69	52	52	229	111	118	..	..	111	118	12	2	66	27
143	Karnipadu ..	65·02	26	26	100	53	47	..	..	53	47	..	..	37	5
144	Sikabadi S ..	139·51	88	88	311	160	151	..	..	153	139	25	9	99	23
145	Pandrutali P ..	1,589·09	176	176	704	358	346	6	8	322	338	9	2	178	118
146	Mandaljani ..	266·69	53	53	162	91	71	..	..	91	71	...	...	65	..
147	Bhoimoda P ..	975·94	54	54	236	124	112	14	11	110	101	20	2	80	13
148	Sorupalli or Gunjarumenta ..	766·69	29	29	148	82	66	..	..	82	66	..	..	67	49
149	Sanakilapadar ..	610·71	37	37	145	68	77	..	..	64	73	7	..	43	43
150	Kiamunda ...	141·10	45	45	216	108	108	7	16	101	92	..	..	84	83
151	Nundrukana ...	394·18	39	39	104	55	49	..	..	55	49	...	..	37	5
152	Sarataguda P ..	196·34	25	26	102	46	56	..	..	45	56	..	..	23	21
153	Gotiguda ..	501·69	26	26	114	61	53	45	33	16	20	1	..	36	9
154	Chingili ..	557·24	40	40	153	73	80	..	..	73	80	4	..	49	40
155	Jhiliguda ..	285·39	30	30	121	61	60	..	..	59	53	5	..	35	28

contd.

Sl. No.	Workers																			
	I As Cultivator		II As Agricultural Labourer		III In Mining, Quarrying, etc.		IV At Household Industry		V In Manufacturing other than Household Industry		VI In Construction		VII In Trade and Commerce		VIII In Transport, Storage and Communications		IX In Other Services		X Non-workers	
	M	F	M	F	M	F	M	F	M	F	M	F	M	F	M	F	M	F	M	F
1	17	18	19	20	21	22	23	24	25	26	27	28	29	30	31	32	33	34	35	36
126	75	35	2	—	—	—	..	..	..	—	..	..	—	—	..	..	—	..	12	2
127	133	112	7	7	2	18	—	..	..	..	..	..	..	..	..	..	3	2	82	109
128	88	76	17	..	..	..	..	..	..	..	..	..	..	..	..	..	..	..	53	54
129	24	18	18	23	..	..	22	25	..	—	..	..	..	..	..	..	2	4	31	26
130	9	5	24	18	..	..	1	—	..	..	..	..	..	2	2	—	..	..	9	5
131	5	5	32	24	..	..	..	..	—	..	—	—	—	—	—	—	—	..	9	11
132	47	40	2	..	..	..	..	..	—	..	—	—	—	—	..	—	—	..	32	18
133	42	35	..	..	..	..	..	..	—	..	..	..	..	—	..	—	..	..	24	19
134	16	10	1	2	..	..	..	..	—	..	..	..	..	—	..	—	..	..	4	2
135	58	45	..	..	..	..	..	..	—	—	..	..	..	..	..	..	12	7	40	48
136	3	..	4	..	..	..	..	..	—	—	—	—	—	..	..	..	20	17	21	31
137	10	4	..	..	..	..	..	..	—	..	..	..	..	..	..	..	23	13	25	32
138	2	..	13	12	..	..	..	..	—	..	..	..	..	..	..	..	..	—	4	9
139	5	3	36	..	..	..	..	..	—	..	..	..	..	..	..	..	8	..	14	49
140	..	—	22	..	..	..	..	..	..	..	..	..	..	..	..	—	2	..	7	26
141	49	37	1	..	..	1	1	..	..	..	..	..	—	..	..	..	..	..	4	—
142	16	7	23	..	..	..	..	..	..	..	..	..	..	..	..	..	27	20	45	91
143	19	—	18	1	..	..	..	..	..	..	..	..	..	..	..	—	..	4	16	42
144	23	..	48	12	..	..	2	..	..	..	..	..	..	..	..	..	26	11	61	128
145	84	21	7	—	..	..	12	6	..	..	..	..	..	2	..	..	75	89	180	228
146	23	..	40	..	..	..	—	—	—	—	—	..	..	..	..	..	2	..	26	71
147	27	3	52	4	..	..	..	..	..	..	..	—	..	..	..	..	1	6	45	99
148	13	7	54	26	..	..	..	..	—	..	..	..	..	—	..	..	..	16	15	17
149	28	10	9	13	..	..	..	..	..	..	..	..	..	..	..	..	6	20	25	34
150	28	33	53	27	..	..	..	..	..	..	..	..	3	..	..	..	—	23	24	25
151	11	5	26	..	..	..	—	..	..	..	..	..	..	..	..	—	..	..	18	44
152	..	..	23	21	..	..	..	..	..	..	..	..	..	..	..	..	..	..	23	35
153	27	9	..	..	..	..	4	..	..	..	..	..	..	..	.	.	5	..	25	44
154	13	..	33	36	..	..	..	..	..	..	..	..	..	..	..	..	3	4	24	40
155	20	6	14	15	1	..	..	..	..	..	..	..	..	..	..	..	..	7	26	32

Sl. No.	District/Subdivision/Taluk/ Police Station/Village/Town	Area in Sq. miles/ acres	Occupied residential houses		Total No. of persons enumerated			Scheduled Castes		Scheduled Tribes		Literate and educated persons		Total Workers (I—IX)	
			No. of Houses	No. of House-holds	P	M	F	M	F	M	F	M	F	M	F
1	2	3	4	5	6	7	8	9	10	11	12	13	14	15	16
156	Kinermeda ..	397·43	41	41	179	88	91	10	5	43	46	32	9	59	30
157	Rekhapadar ..	535·60	52	52	183	100	83	..	..	85	71	29	7	62	30
158	Belhapadar P ..	633·59	74	74	207	91	116	4	3	87	113	4	...	62	65
159	Jangadapadar ..	290·41	23	23	97	47	50	11	6	30	38	10	5	29	23
160	Bamunipinda ..	760·74	25	25	99	48	51	..	...	48	51	..	...	24	4
161	Kardang P ..	1,023·84	59	59	211	108	103	..	..	51	74	6	1	67	48
162	Surpi ..	415·38	25	25	132	72	60	..	..	45	48	3	..	25	14
163	Kailaspur P ..	1,291·74	101	101	448	230	218	39	51	100	91	33	3	145	39
164	Lingaguda ..	445·28	31	31	148	71	77	..	..	71	77	..	..	44	43
165	Tentulipadar ..	344·94	6	6	31	17	14	..	..	17	14	..	..	14	10
166	Lalbi ..	654·99	41	41	105	56	49	..	..	56	49	..	..	50	13
167	Chitirapara ..	88·48	50	50	213	94	119	..	..	81	105	13	..	62	4
168	Lakshmipur ..	1,953·09	74	74	286	141	145	7	4	134	141	2	..	94	98
169	Bagur P ..	184·50	58	58	236	115	121	..	..	114	121	25	9	65	46
170	Bankili ..	592·03	62	62	246	129	117	8	5	116	106	21	4	96	85
171	Badisola ..	114·85	20	20	70	30	40	..	..	30	40	...	...	26	29
172	Padmapur ..	488·48	32	32	137	67	70	..	..	63	70	...	..	46	43
173	Champiand Badachampi ..	677·50	26	26	89	47	42	..	..	47	42	2	1	35	28
174	Betapuru ..	262·00	35	35	175	91	84	..	..	91	84	3	...	58	51
175	Kandhachampi ..	208·50	21	21	87	45	42	...	...	45	42	6	...	32	3
176	Khambasi ..	250·45	37	37	125	64	61	..	...	63	60	5	...	40	25
177	Kankubadi ..	692·81	33	33	129	65	64	..	...	65	64	8	...	48	35
178	Patakapada ..	284·32	31	31	93	47	46	..	...	47	46	1	3	36	27
179	Sundarmati ..	237·36	33	33	128	68	60		..	68	60	...	...	46	43
180	Nangalapalli ..	432·69	34	34	153	82	71	..	..	82	71	2	...	55	11
181	Ladari ..	806·87	30	30	88	46	42	..	...	45	41	...	...	34	26
182	Ghataneli ..	418·57	83	83	271	143	128	2	2	141	126	6	...	114	91
183	Sarada ..	707·15	38	38	173	89	84	3	2	84	79	6	1	63	53
184	Jagannathpur ..	292·95	20	20	83	38	45	..	..	32	45	..	..	25	12
185	Karbai P ..	426·32	46	47	226	118	108	3	5	95	81	22	7	61	10

contd.

Sl. No.	Workers I As Cultivator		II As Agricultural Labourer		III In Mining, Quarrying, etc.		IV At Household Industry		V In Manufacturing other than Household Industry		VI In Construction		VII In Trade and Commerce		VIII In Transport, Storage and Communications		IX In Other Services		X Non-workers	
	M	F	M	F	M	F	M	F	M	F	M	F	M	F	M	F	M	F	M	F
1	17	18	19	20	21	22	23	24	25	26	27	28	29	30	31	32	33	34	35	36
156	18	..	22	7	8	..	..	..	..	4	..	..	4	..	..	..	7	19	29	61
157	22	5	28	1	3	..	2	1	..	..	..	..	..	..	..	..	7	23	38	53
158	18	3	38	42	2	..	..	..	..	..	..	..	..	..	..	..	4	20	29	51
159	3	..	24	20	..	..	..	..	..	..	..	..	..	1	..	..	2	2	18	27
160	9	1	7	1	..	..	2	..	..	..	..	..	..	..	..	..	6	2	24	47
161	12	..	8	..	..	..	..	..	..	..	..	..	..	..	..	..	47	48	41	55
162	8	..	7	6	..	..	..	..	..	..	..	..	..	..	..	..	10	8	47	46
163	58	11	..	..	9	..	13	4	..	3	..	..	..	..	..	..	65	21	85	179
164	37	43	..	..	3	..	..	..	..	..	..	..	..	..	..	..	4	..	27	34
165	14	10	..	..	..	..	..	..	..	..	..	..	..	..	..	..	..	..	3	4
166	8	3	42	10	..	..	..	..	..	..	..	..	..	..	..	..	..	..	6	36
167	48	3	13	1	..	..	..	..	..	..	..	..	..	..	..	..	1	..	32	115
168	29	24	63	53	2	..	..	..	..	..	..	..	..	..	..	..	..	21	47	47
169	17	..	44	8	..	..	..	..	..	..	..	..	..	..	..	..	4	38	50	75
170	29	25	7	..	..	..	7	6	..	..	..	..	..	..	..	..	53	54	33	32
171	20	21	..	..	..	..	1	2	..	..	..	..	..	..	..	..	5	6	4	11
172	15	10	..	..	..	..	..	..	..	..	..	..	..	..	..	..	31	33	21	27
173	9	..	26	..	..	..	..	..	..	..	..	..	..	..	..	..	..	28	12	14
174	27	19	1	..	..	..	..	..	..	..	..	..	..	..	..	..	30	32	33	33
175	20	..	8	3	..	..	..	..	..	..	..	..	..	..	..	..	4	..	13	39
176	16	..	17	8	2	..	..	..	..	..	..	..	1	..	..	..	4	17	24	36
177	21	12	..	..	..	..	..	..	..	..	..	..	2	..	..	..	25	23	17	29
178	14	..	16	8	4	..	2	..	..	..	..	..	..	..	..	..	..	19	11	19
179	16	14	30	29	..	..	..	..	..	..	..	..	..	..	..	..	..	..	22	17
180	40	7	15	4	..	..	..	..	..	..	..	..	..	..	..	..	..	..	27	60
181	12	..	14	7	2	..	..	..	..	..	..	..	..	..	..	..	6	19	12	16
182	21	23	89	68	..	..	..	..	..	..	..	..	..	..	..	..	4	..	29	37
183	19	19	42	24	..	..	2	..	..	..	..	..	..	..	..	..	..	10	26	31
184	2	..	23	12	..	..	..	..	..	..	..	..	..	..	..	..	..	..	13	33
185	29	..	32	10	..	..	..	..	..	..	..	..	..	..	..	..	..	..	57	98

Sl. No.	District/Subdivision/Taluk/ Police Station/Village/Town	Area in Sq. miles/ acres	Occupied residential houses		Total No. of persons enumerated			Scheduled Castes		Scheduled Tribes		Literate and educated persons		Total Workers (I—IX)	
			No. of Houses	No. of House-holds	P	M	F	M	F	M	F	M	F	M	F
1	2	3	4	5	6	7	8	9	10	11	12	13	14	15	16
186	Mukundapur ..	551·41	35	35	139	69	70	21	19	11	14	12	1	44	8
187	Katapadu ..	201·31	21	21	88	48	40	..	..	24	25	4	..	31	8
188	Pujhariguda ..	220·18	68	68	205	104	101	56	60	43	41	2	..	52	10
189	Dhaminiguda ..	186·44	11	11	57	35	22	...	...	35	22	...	..	19	5
190	Beja ..	175·47	14	14	67	34	33	...	...	34	33	...	...	24	15
191	Hatihamba ..	358·94	58	58	237	119	118	40	30	79	88	8	...	66	10
192	Burujuguda ..	263·90	60	60	204	105	99	...	...	105	99	...	..	75	..
193	Garudapadar P ..	393·60	51	51	238	116	122	...	...	116	122	7	2	75	61
194	Gandamushi P ..	550·67	31	31	128	60	68	...	...	60	68	19	...	41	14
195	Badakhilapadar ..	332·15	69	69	323	137	186	...	...	137	186	27	4	101	76
196	Rainsikabadi ..	363·95	35	35	146	77	69	..	...	77	69	...	...	53	36
197	Badagumuda ..	242·00	8	8	35	16	19	...	...	16	19	...	...	10	9
198	Sanagumuda ..	257·36	15	15	43	23	20	..	...	23	20	...	...	17	12
199	Dharakhanda ..	101·97	3	3	14	5	9	..	..	5	9	...	...	3	3
200	Rodangi ..	407·01	68	68	368	183	185	7	10	176	175	6	..	112	111
201	Dumaguda ...	728·54	50	50	148	83	65	...	...	83	65	...	...	66	56
202	Odopotiguda ...	184·41	29	29	146	67	79	...	...	66	78	6	..	37	45
203	Tarlabadi ..	187·30	26	26	106	61	45	..	...	61	45	...	..	41	29
204	Kottaguda ...	263·28	43	43	187	98	89	..	..	89	76	5	1	56	50
205	Joridi ..	1,106·76	98	98	399	194	205	..	..	194	205	22	2	105	21
206	Kesari ..	72·11	59	59	275	135	140	..	..	135	140	...	..	67	10
207	Tumba ..	365·68	26	26	107	57	50	..	..	57	50	..	..	23	1
208	Kasili ..	461·17	51	51	208	98	110	..	..	98	110	..	..	56	59
209	Kandamaliguda R ..	352·22	118	118	632	297	335	..	..	294	332	27	..	200	94
210	Mantrijholi ..	358·34	47	47	210	111	99	..	..	111	99	...	..	58	47
211	Kuli ..	888·37	103	103	413	184	229	4	3	115	170	9	1	140	131
212	Utakapadu ..	241·71	46	46	256	120	136	14	24	65	63	5	..	73	65
213	Champi ..	1,151·49	31	31	166	79	87	6	9	70	74	3	..	49	50
214	Kilapadar ..	681·27	22	22	65	38	27	..	2	38	25	..	..	33	25
215	Kamipadu ..	436·94	19	19	66	34	32	..	..	34	32	..	..	19	3

contd.

Sl. No.	Workers																			
	I As Cultivator		II As Agricultural Labourer		III In Mining, Quarrying, etc.		IV At Household Industry		V In Manufacturing other than Household Industry		VI In Construction		VII In Trade and Commerce		VIII In Transport, Storage and Communications		IX In Other Services		X Non-workers	
	M	F	M	F	M	F	M	F	M	F	M	F	M	F	M	F	M	F	M	F
1	17	18	19	20	21	22	23	24	25	26	27	28	29	30	31	32	33	34	35	36
186	20	2	..	..	..	..	..	..	..	1	..	—	—	..	..	..	24	5	24	62
187	7	..	24	..	..	..	..	..	..	..	..	..	—	8	—	..	..	..	17	32
188	9	..	24	7	..	..	..	..	..	..	..	—	..	..	..	..	19	3	52	91
189	..	..	19	..	..	..	..	..	..	..	..	..	—	..	..	..	..	5	16	17
190	15	5	9	10	..	..	..	—	..	..	..	—	—	..	..	..	..	..	10	18
191	12	..	40	..	..	..	..	..	..	..	3	2	..	..	..	..	11	8	53	108
192	40	..	31	..	..	..	..	..	..	..	..	—	..	..	..	..	4	..	30	99
193	54	26	17	15	..	2	4	..	..	..	..	—	—	..	..	..	—	18	41	61
194	13	4	11	4	..	..	3	..	..	..	..	—	3	..	..	..	11	6	19	54
195	56	45	18	12	1	..	8	..	..	..	..	—	—	..	..	..	18	19	36	110
196	13	13	32	23	5	..	..	..	—	..	..	..	—	..	..	..	3	..	24	33
197	2	3	4	1	..	..	..	..	—	..	..	—	—	—	..	..	4	5	6	10
198	9	4	1	..	..	..	..	..	..	..	..	—	—	..	..	..	7	8	6	8
199	1	1	2	1	..	..	..	..	..	..	..	—	..	1	..	—	—	..	2	6
200	48	55	46	14	..	..	2	..	..	..	..	..	—	—	..	..	16	42	71	74
201	13	..	53	56	..	..	..	..	..	..	..	..	..	—	—	—	..	..	17	9
202	15	1	21	44	..	..	..	..	..	..	..	..	..	..	..	—	1	..	30	34
203	15	..	26	29	..	..	..	..	..	..	..	..	..	..	..	..	..	..	20	16
204	23	..	33	50	..	..	..	..	..	..	..	..	..	..	..	..	..	..	42	39
205	41	..	56	3	..	..	..	..	..	..	..	..	1	..	..	..	7	18	89	184
206	29	..	33	..	..	—	..	..	..	—	..	.	—	..	—	—	5	10	68	130
207	7	..	6	1	..	..	..	..	..	..	..	..	..	..	..	..	10	..	34	49
208	35	..	21	59	..	—	..	..	..	..	..	..	..	..	..	..	..	..	42	51
209	77	..	119	94	..	..	2	..	..	..	..	..	..	..	1	..	1	..	97	241
210	42	—	16	47	..	..	..	..	..	..	..	..	..	..	..	..	—	—	53	52
211	48	42	70	82	1	..	18	..	..	2	..	..	2	3	..	..	1	2	44	98
212	37	41	24	22	1	..	7	1	..	..	..	..	3	1	..	—	1	..	47	71
213	38	37	5	11	1	..	3	..	..	..	..	..	—	2	—	—	2	..	30	37
214	33	25	..	..	..	..	..	..	..	..	..	..	..	..	..	..	..	..	5	2
215	9	..	2	..	..	..	..	..	..	..	..	..	..	..	..	..	8	3	15	29

Sl. No.	District/Subdivision/Taluk/ Police Station/Village/Town	Area in Sq. miles/ acres	Occupied residential houses		Total No. of persons enumerated			Scheduled Castes		Scheduled Tribes		Literate and educated persons		Total Workers (I—IX)	
			No. of Houses	No. of House-holds	P	M	F	M	F	M	F	M	F	M	F
1	2	3	4	5	6	7	8	9	10	11	12	13	14	15	16
216	Kamatalpeta P, Po, R	1,099·39	157	157	835	414	421	52	48	18	22	186	50	237	164
217	Amalabhata P, R	791·07	109	109	468	233	235	19	17	73	88	64	7	168	145
218	Kumbhariguda	213·04	23	23	98	42	56	..	..	42	56	..	..	35	35
219	Guakana	675·08	36	36	163	79	84	21	19	22	20	6	..	43	13
220	Rengalpadu	194·67	36	36	132	63	69	1	2	12	15	5	..	38	7
221	Matikesari	327·89	19	19	86	39	47	11	6	28	41	..	..	10	11
222	Madanpur	832·91	48	48	221	104	117	..	..	104	117	4	..	54	14
233	Ghodabadi	346·69	29	29	106	56	50	..	..	56	50	..	..	45	17
224	Pipalguda	968·39	34	34	166	72	94	..	..	72	94	..	..	51	65
225	Goudanelibadi	293·99	52	52	256	122	134	51	63	39	30	22	..	68	30
226	Onakabadi	506·44	33	33	156	73	83	2	2	69	80	5	..	58	54
227	Hajaridong	435·75	2	2	8	5	3	..	..	..	..	..	..	3	..
228	Kolnara Po	412·76	113	113	477	227	250	7	8	60	87	75	25	148	24
229	Bopodia R	861·65	20	20	72	38	34	..	..	38	34	1	..	26	18
230	Dakuluguda	363·86	65	65	237	123	114	..	..	43	52	17	1	78	37
231	Karlakana	870·91	57	57	287	141	146	6	13	36	59	50	26	80	65
232	Beerubadi	465·63	38	38	196	98	98	2	2	96	96	7	..	70	22
233	Paikapada or Sasana Mukundapur	697·37	92	92	388	183	205	13	12	83	139	55	8	143	135
234	Kehdapadu P	225·30	116	116	473	226	247	69	82	60	64	51	13	163	108
235	Depor R	403·73	74	74	384	177	207	33	35	134	164	23	..	132	141
236	Santabarigan R	540·49	44	44	228	110	118	14	9	91	104	24	..	82	83
*237	Andupadu	90·91	13	13	59	33	26	..	..	33	26	..	..	20	14
238	Rebalkana R	560·25	70	70	307	161	146	50	41	88	88	18	4	106	12
239	Pitasi	506·94	9	9	38	13	25	..	..	13	25	..	..	11	4
240	Rampur R	260·48	42	42	240	112	128	12	9	99	118	5	3	81	6
241	Peddaguda R	621·01	35	35	160	78	82	..	..	78	82	..	..	63	5
242	Badapada R	640·91	32	32	150	78	72	17	16	61	56	..	..	60	..
243	Dondili R	577·25	104	104	520	239	281	..	..	167	190	56	9	151	8
244	Kevatiguda R	440·28	31	31	215	106	109	13	9	92	99	13	4	69	60
245	Taddipur R	462·39	83	83	419	212	207	82	87	83	84	35	4	141	111

contd.

Sl. No.	Workers																			
	I As Cultivator		II As Agricultural Labourer		III In Mining, Quarrying, etc.		IV At Household Industry		V In Manufacturing other than Household Industry		VI In Construction		VII In Trade and Commerce		VIII In Transport, Storage and Communications		IX In Other Services		X Non-workers	
	M	F	M	F	M	F	M	F	M	F	M	F	M	F	M	F	M	F	M	F
1	17	18	19	20	21	22	23	24	25	26	27	28	29	30	31	32	33	34	35	36
216	84	8	16	..	1	..	55	57	3	..	7	..	..	..	11	—	60	99	177	257
217	33	21	..	..	11	6	47	41	1	..	2	..	1	..	..	..	73	77	65	90
218	14	..	3	..	..	..	..	..	..	..	...	...	...	..	...	..	18	35	7	21
219	27	7	16	2	..	..	..	3	..	..	...	...	...	...	..	...	...	1	36	71
220	27	..	11	7	..	..	..	..	..	..	..	..	..	..	..	..	..	...	25	62
221	10	11	..	..	..	..	..	..	..	..	...	..	...	..	..	...	..	...	29	36
222	29	9	20	..	..	..	..	..	..	..	..	..	..	..	...	...	5	5	50	103
223	21	6	22	—	..	..	..	..	2	..	..	..	..	..	...	..	..	11	11	33
224	31	39	7	8	..	..	..	..	..	..	..	..	..	..	..	..	13	18	21	29
225	32	13	21	3	1	..	7	..	..	..	..	..	..	..	...	..	7	14	54	104
226	41	34	10	6	..	..	..	..	...	...	...	..	...	..	...	...	7	14	15	29
227	3	..	..	..	..	..	..	..	...	..	..	..	..	..	...	...	..	..	2	3
228	55	4	55	..	3	1	13	4	...	...	..	..	..	1	...	..	22	14	79	226
229	7	..	19	2	..	..	..	..	...	...	..	..	..	..	...	..	..	16	12	16
230	26	..	27	..	..	..	..	..	..	...	..	..	1	..	...	..	22	37	45	77
231	23	1	15	4	..	..	10	60	9	...	1	...	2	..	19	..	1	..	61	81
232	51	..	19	22	..	..	..	..	..	..	..	..	..	..	...	...	..	..	28	76
233	8	1	133	134	..	..	..	..	..	...	..	..	..	..	...	..	2	..	40	70
234	65	..	60	98	..	..	23	10	..	...	..	..	15	..	...	—	...	..	63	139
235	59	..	68	141	..	..	4	..	..	...	...	..	..	..	...	..	1	..	45	66
236	49	..	32	81	..	..	..	..	..	...	...	...	..	2	...	...	1	..	28	35
237	15	9	5	5	..	..	..	..	..	..	..	..	..	..	...	...	..	..	13	12
238	32	..	31	..	2	..	4	..	..	3	..	..	2	2	...	..	35	7	55	134
239	8	..	3	4	..	..	..	..	...	...	...	...	...	...	...	..	...	..	2	21
240	37	..	31	..	..	...	..	...	...	...	...	...	...	..	...	..	13	6	31	122
241	23	...	29	...	..	..	..	...	...	..	...	...	...	..	...	..	11	5	15	77
242	18	...	24	—	..	..	..	..	...	..	..	..	..	..	...	..	18	..	18	72
243	47	3	92	..	5	..	4	..	..	..	..	..	..	3	..	..	3	2	88	273
244	48	50	12	..	5	..	..	..	..	..	..	..	..	..	..	..	4	10	37	49
245	54	36	25	..	20	4	2	..	..	1	1	..	5	3	3	..	31	67	71	96

Sl. No.	District/Subdivision/ Taluk/ Police Station/Village/Town		Area in Sq. miles/ acres	Occupied residential houses		Total No. of persons enumerated			Scheduled Castes		Scheduled Tribes		Literate and educated persons		Total Workers (I—IX)	
				No. of Houses	No. of House-holds	P	M	F	M	F	M	F	M	F	M	F
1	2		3	4	5	6	7	8	9	10	11	12	13	14	15	16
246	Nilabhadra R	..	706·79	60	60	337	161	176	12	7	141	163	34	2	105	125
247	Antamara Po, R	..	505·61	61	61	281	133	148	..	..	132	148	4	...	95	53
248	Gadabaguda	..	122·63	38	38	155	83	72	2	3	81	69	...	...	61	35
*249	Tarapali R	..	421·33	7	7	40	18	22	..	..	18	22	1	...	16	14
250	Gujulpadu R	..	361·49	36	37	193	97	96	..	...	97	96	6	...	75	66
251	Barajuguda R	...	478·57	30	30	161	78	83	8	8	70	75	4	...	61	53
252	Silaput	...	363·22	6	6	31	17	14	..	..	17	14	5	...	8	8
253	Dungriguda R	..	1,028·55	85	85	363	175	188	5	5	144	155	30	2	117	96
254	Marriguda	..	151·05	5	5	25	12	13	..	..	12	13	1	...	10	11
255	Khuntabadi	..	112·21	28	28	117	62	55	9	3	51	51	2	...	33	3
256	Goudaguda	..	436·31	20	20	112	64	48	6	3	58	45	..	...	32	11
257	Gadisesikhal	..	486·13	104	104	443	220	223	67	59	52	61	40	5	136	40
258	Emaliguda	..	557·97	91	91	445	226	219	11	11	211	205	8	...	152	61
259	Koltiguda R	..	475·98	71	71	350	178	172	14	18	132	124	2	...	115	46
260	Polipinda	..	267·49	15	15	95	53	42	1	1	52	41	...	...	44	35
261	Kirkindi	..	503·43	21	21	77	39	38	...	..	39	38	..	...	31	27
262	Rellibanigram	..	292·32	18	18	95	45	50	..	..	45	50	..	...	37	35
263	Pinda	..	920·69	36	36	141	75	66	...	..	55	66	..	...	24	16
264	Jarapada	..	58·44	27	27	100	51	49	...	..	51	49	..	..	30	28
*265	Gunapai R	..	78·82	36	36	134	65	69	4	8	58	58	...	..	39	33
*266	Sankeshu	..	148·64	26	26	103	57	46	14	12	43	34	3	1	33	18
*267	Sorepali	..	130·29	12	12	69	34	35	...	..	34	35	..	..	20	18
268	Nilibadi	..	508·56	46	46	232	115	117	..	..	110	109	..	..	79	7
269	Sindhubadi	..	508·01	23	23	116	58	58	..	..	58	58	2	..	42	29
270	Penta P, R	..	710·65	139	139	657	321	336	140	141	91	100	95	8	217	211
271	Sirasapadi	..	112·55	3	3	13	6	7	...	..	6	7	...	..	6	...
272	Guruti	..	91·15	22	22	56	26	30	...	..	26	30	..	..	17	6
273	Taskapadu	..	324·34	32	32	82	43	39	3	2	41	37	..	..	26	15
274	Khandes	..	928·45	27	27	67	38	29	..	..	38	29	..	..	24	14
275	Kuncha	..	672·04	13	13	39	20	19	..	..	20	19	..	..	16	13

contd.

Sl. No.	Workers																			
	I As Cultivator		II As Agricultural Labourer		III In Mining, Quarrying, etc.		IV At Household Industry		V In Manufacturing other than Household Industry		VI In Construction		VII In Trade and Commerce		VIII In Transport, Storage and Communications		IX In Other Services		X Non-workers	
	M	F	M	F	M	F	M	F	M	F	M	F	M	F	M	F	M	F	M	F
1	17	18	19	20	21	22	23	24	25	26	27	28	29	30	31	32	33	34	35	36
246	44	..	58	125	..	..	2	..	..	..	..	..	..	..	..	..	1	..	56	51
247	61	25	19	28	8	..	3	..	..	..	..	..	1	..	..	..	3	..	38	95
248	33	11	10	—	10	..	..	..	..	..	..	..	..	..	..	..	11	24	22	37
249	4	..	12	14	..	..	..	..	..	..	..	..	..	..	..	..	..	..	2	8
250	27	..	40	66	8	..	..	..	..	..	..	..	..	..	..	..	..	..	22	30
251	23	..	33	53	5	..	..	..	..	..	..	..	..	..	..	..	..	—	17	30
252	2	..	6	8	..	..	..	..	..	..	..	..	..	..	..	..	..	..	9	6
253	62	71	43	25	..	..	..	..	..	..	..	..	..	..	12	..	..	..	58	92
254	10	11	..	..	..	..	..	..	..	..	..	..	..	..	..	..	..	..	2	2
255	18	..	15	3	..	..	..	..	..	..	..	..	..	..	..	..	..	..	29	52
256	10	11	20	..	..	..	..	..	..	..	..	..	..	..	..	..	..	..	32	37
257	56	3	42	4	3	..	3	9	..	..	..	..	5	..	..	..	27	24	84	183
258	71	18	44	7	25	2	..	..	..	..	..	..	..	..	..	..	12	34	74	158
259	35	11	16	..	20	..	..	..	..	..	..	..	..	..	..	..	44	35	63	126
260	34	..	10	35	..	..	..	..	..	..	..	..	..	..	..	..	..	..	9	7
261	10	—	18	27	..	..	..	..	..	..	..	..	..	..	..	..	3	..	8	11
262	32	26	5	9	..	..	..	..	..	..	..	..	..	..	..	..	..	..	8	15
263	7	..	..	..	..	..	..	..	..	..	..	..	..	..	..	..	17	16	51	50
264	6	27	23	..	..	..	..	..	..	..	..	..	..	..	..	..	1	1	21	21
265	8	29	24	..	..	..	4	..	..	..	..	..	3	..	..	..	..	4	26	36
266	11	12	12	—	4	..	..	..	..	..	..	..	..	1	..	..	6	5	24	28
267	10	1	..	..	..	—	..	..	..	..	..	..	..	..	..	..	10	17	14	17
268	65	6	2	..	12	1	..	..	..	..	..	..	..	..	..	..	..	..	36	110
269	3	2	..	..	2	..	..	..	1	..	..	..	..	..	..	..	36	27	16	29
270	81	7	84	143	12	..	1	1	2	..	1	..	9	5	..	..	27	55	104	125
271	6	..	..	—	—	..	..	..	..	..	..	..	..	..	..	..	—	..	..	7
272	16	6	..	..	1	..	..	..	..	..	..	..	..	..	..	..	..	..	9	24
273	25	14	..	..	1	1	..	—	..	..	..	..	..	..	..	..	..	..	17	24
274	24	10	—	4	—	..	..	..	..	..	..	..	..	..	..	..	..	..	14	15
275	16	13	..	..	—	..	..	..	..	..	..	..	..	..	..	..	..	..	4	6

Sl. No.	District/Subdivision/Taluk/ Police Station/Village/Town		Area in Sq. miles/ acres	Occupied residential houses		Total No. of persons enumerated			Scheduled Castes		Scheduled Tribes		Literate and educated persons		Total Workers (I—IX)	
				No. of Houses	No. of House-holds	P	M	F	M	F	M	F	M	F	M	F
1	2		3	4	5	6	7	8	9	10	11	12	13	14	15	16
276	Perabadi	..	209·10	33	33	78	39	39	..	..	39	39	..	..	34	2
277	Rambu	..	649·17	33	33	171	83	88	..	..	83	88	..	..	69	..
278	Bhitarrambu	..	39·38	16	16	63	34	29	..	..	34	29	..	..	22	4
279	Patakapadu	..	148·55	25	25	76	38	38	..	..	38	38	..	..	28	4
280	Bhatakhal	..	373·19	35	35	165	77	88	2	5	72	82	..	..	59	6
281	Purubadi	..	127·94	35	35	98	49	49	..	..	49	49	..	1	39	23
282	Khatagantha	..	98·55	11	11	35	18	17	..	..	18	17	..	..	15	10
283	Panasaput	..	669·67	10	10	24	11	13	..	..	11	13	..	..	10	..
284	Kanihucheri	..	78·61	12	12	33	17	16	..	..	17	16	..	..	14	12
285	Guma P, Po	..	260·84	32	32	135	64	71	17	19	37	42	13	4	39	11
286	Hadia	..	226·81	34	34	122	65	57	..	..	62	55	..	..	45	28
287	Dumapai	..	497·16	24	24	112	59	53	..	..	59	53	..	..	41	33
288	Raikoma	..	308·44	59	59	244	118	126	31	46	58	62	..	..	80	46
289	Kiapadu	..	332·61	30	30	100	57	43	10	9	44	32	1	..	49	27
290	Kambesu	..	212·83	43	43	166	84	82	..	..	84	82	..	..	59	10
291	Kanabesu	..	165·99	11	11	37	22	15	..	..	22	15	..	..	16	13
292	Phulaguda	..	168·92	13	13	58	30	28	..	..	28	25	..	..	21	15
293	Jalangi R	..	735·44	17	17	78	38	40	..	..	38	40	..	..	30	30
294	Garti R	..	228·84	38	38	136	71	65	..	..	71	65	1	..	59	42
295	Halva	..	1,199·68	17	17	70	35	35	..	..	35	35	2	..	31	27
296	Jambu	..	1,390·99	71	71	262	128	134	..	..	128	134	3	..	89	78
297	Gaudbadaguda	..	507·54	40	40	167	72	95	11	19	15	10	3	..	56	52
298	Talasankesu R	..	368·73	29	29	130	63	67	..	..	63	67	6	..	47	53
299	Japakhah R	..	810·63	31	31	162	76	86	..	..	75	85	13	..	52	60
300	Khorapari	..	765·27	10	10	40	23	17	..	..	23	17	..	..	16	15
301	Kodingiguda	..	160·05	19	19	71	28	43	..	..	28	43	1	1	17	32
302	Halvasankesu R	..	189·32	114	114	456	218	238	19	23	176	196	56	8	165	168
303	Jhuruka	..	263·64	5	5	16	8	8	..	..	8	8	..	..	5	4
304	Jarighati	..	131·87	24	24	96	54	42	..	..	54	42	..	..	37	13
305	Badabalesur	..	106·69	10	10	38	14	24	..	..	14	24	..	..	14	4

contd.

Sl. No.	Workers																			
	I As Cultivator		II As Agricultural Labourer		III In Mining, Quarrying, etc.		IV At Household Industry		V In Manufacturing other than Household Industry		VI In Construction		VII In Trade and Commerce		VIII In Transport, Storage and Communications		IX In Other Services		X Non-workers	
	M	F	M	F	M	F	M	F	M	F	M	F	M	F	M	F	M	F	M	F
1	17	18	19	20	21	22	23	24	25	26	27	28	29	30	31	32	33	34	35	36
276	32	1	..	..	..	..	..	..	..	..	..	..	—	—	..	..	2	1	5	37
277	67	..	..	..	2	..	..	..	..	..	..	..	...	...	...	..	...	..	14	88
278	22	4	...	...	...	...	..	..	..	..	..	..	...	...	...	..	..	..	12	25
279	23	1	...	...	3	2	..	..	..	..	..	..	...	...	..	..	2	1	10	34
280	56	3	..	..	3	3	...	..	..	..	..	..	...	...	...	...	...	..	18	82
281	19	..	7	22	..	..	...	..	..	..	..	..	...	...	...	...	13	1	10	26
282	9	1	6	9	..	..	..	..	..	..	..	..	...	...	...	..	..	..	3	7
283	10	...	—	..	..	..	..	..	..	..	..	..	...	...	...	...	..	..	1	13
284	10	...	4	12	..	..	...	..	..	..	..	..	...	...	...	...	...	...	3	4
285	17	2	8	9	...	...	..	..	..	..	...	...	3	—	—	...	11	...	25	60
286	8	3	22	25	13	..	..	..	..	..	...	..	...	...	...	...	2	...	20	29
287	27	19	10	14	2	..	..	..	..	..	...	..	...	..	...	..	2	..	18	20
288	25	17	38	26	4	..	..	..	..	..	...	..	...	...	...	...	13	3	38	80
289	35	23	7	4	5	..	...	..	..	..	..	..	...	..	...	...	2	...	8	16
290	54	8	5	2	..	..	..	..	..	..	..	..	..	..	...	...	—	—	25	72
291	16	7	—	6	..	...	..	..	..	...	..	..	..	..	—	—	...	..	6	2
292	18	11	...	2	3	2	..	..	..	..	—	..	..	..	—	...	..	...	9	13
293	..	..	18	24	..	..	..	..	..	..	...	..	..	..	..	...	12	6	8	10
294	21	15	29	24	9	3	..	...	..	..	..	..	..	...	..	...	..	...	12	23
295	15	17	8	10	5	..	...	..	...	..	..	...	...	—	..	—	3	...	4	8
296	42	28	37	24	...	...	..	..	..	..	..	..	...	—	—	—	10	26	39	56
297	27	26	14	13	..	..	...	..	..	..	..	..	...	...	...	—	15	13	16	43
298	18	19	23	27	6	7	...	..	..	..	...	...	...	...	..	...	..	..	16	14
299	37	47	2	—	...	...	..	..	...	..	..	...	1	..	—	—	12	13	24	26
300	11	6	3	5	—	...	—	...	—	..	—	...	...	..	...	...	2	4	7	2
301	5	9	8	17	...	...	..	..	..	..	...	...	...	...	..	—	4	6	11	11
302	84	79	45	67	18	19	1	..	4	3	...	..	1	...	...	...	12	..	53	70
303	3	4	—	...	2	..	...	..	..	...	..	..	..	...	...	...	—	...	3	4
304	29	13	8	—	...	..	..	..	..	..	..	..	..	..	..	...	..	..	17	29
305	7	4	7	..	..	..	..	..	..	..	..	..	...	...	..	—	..	...	..	20

Sl. No.	District/Subdivision/Taluk/ Police Station/Village/Town	Area in Sq. miles/ acres	Occupied residential houses		Total No. of persons enumerated			Scheduled Castes		Scheduled Tribes		Literate and educated persons		Total Workers (I—IX)	
			No. of Houses	No. of House-holds	P	M	F	M	F	M	F	M	F	M	F
1	2	3	4	5	6	7	8	9	10	11	12	13	14	15	16
306	Sanbalesur ..	51·91	13	13	52	28	24	..	..	28	24	..	..	22	4
307	Lelibadi ..	430·55	17	17	4	26	23	3	5	23	18	...	..	21	4
308	Lakshmipur ..	306·29	40	40	122	68	54	10	7	58	47	..	...	48	7
309	Karli ..	314·07	35	35	116	53	63	3	3	50	60	..	..	39	5
310	Tiluru R ...	157·78	32	32	131	63	68	5	7	58	61	..	...	39	24
311	Musapalli ...	290·00	19	19	73	38	35	..	...	38	35	..	...	20	23
312	Phulakana R ...	359·44	37	37	129	57	72	..	...	57	72	..	..	39	7
313	Pichadi R ..	211·20	18	18	101	50	51	12	14	38	37	1	..	31	6
314	Kutili R ...	652·83	72	72	353	173	180	22	17	151	163	9	..	95	78
315	Ruppakona R ..	327·25	37	37	117	63	54	7	3	56	51	1	..	49	44
316	Kumbhikota R ..	487·55	77	77	379	195	184	63	57	96	104	35	2	121	27
317	Punjapai R ..	712·25	50	50	160	90	70	..	..	90	70	..	..	58	20
318	Kosakana R ..	158·59	8	8	28	13	15	..	..	13	15	..	..	7	5
319	Kerkhal ..	273·38	15	15	57	31	26	3	..	28	26	..	...	20	11
320	Uparatitijhola ...	49·37	14	14	50	30	20	..	..	30	20	...	..	19	1
321	Kanikati Jhola ..	1,197·38	21	21	64	40	24	..	..	40	24	...	...	27	16
322	Podamara ..	603·01	41	41	187	88	99	25	28	63	71	5	..	55	13
323	Himarapari R ..	299·59	22	22	126	63	63	..	..	63	63	..	..	52	52
324	Bada Mandhar P ..	816·40	61	61	266	137	129	..	..	137	129	9	..	96	101
325	Alingi ..	168·61	20	20	86	47	39	..	..	47	39	2	4	28	28
326	Maradipada ...	245·04	20	20	82	40	42	..	..	40	42	..	..	35	30
327	Champikota ..	190·74	15	15	67	33	34	..	..	33	34	..	..	28	26
328	Regara ...	190·95	19	19	79	40	39	..	..	40	39	..	..	36	32
329	Gujurbadi ...	301·41	17	17	80	41	39	..	..	41	39	..	..	29	28
330	Jumuka ...	884·35	39	39	129	71	58	..	..	71	58	..	..	52	46
331	Minapai ..	180·81	11	11	37	21	16	..	..	21	16	..	..	11	10
332	Kurulimeda ..	220·38	43	43	156	78	78	..	..	78	78	..	..	59	49
333	Badacheka ..	570·97	139	139	560	282	278	16	17	266	261	1	..	177	155
334	Meluatunda ..	111·18	18	18	61	32	29	..	..	32	29	..	..	22	18
335	Nakti ..	345·47	65	65	238	129	109	63	56	66	53	..	..	103	84

contd.

Sl. No.	Workers																	
	I As Cultivator		II As Agricultural Labourer		III In Mining, Quarrying, etc.		IV At Household Industry		V In Manufacturing other than Household Industry		VI In Construction		VII In Trade and Commerce		VIII In Transport, Storage and Communications		IX In Other Services		X Non-workers	
	M	F	M	F	M	F	M	F	M	F	M	F	M	F	M	F	M	F	M	F
1	17	18	19	20	21	22	23	24	25	26	27	28	29	30	31	32	33	34	35	36
306	20	4	2	..	...	...	..	..	...	..	..	..	..	..	..	..	..	...	6	20
307	15	..	3	4	...	...	..	...	...	..	..	..	..	...	..	—	3	...	5	19
308	39	..	...	..	...	...	..	...	...	...	..	..	...	...	...	..	9	7	20	47
379	39	5	..	...	...	...	..	...	...	...	..	..	..	...	..	..	..	...	14	58
310	29	..	10	24	...	...	..	..	...	..	..	..	..	..	...	..	...	...	24	44
311	20	19	...	..	..	...	...	..	...	..	..	..	..	...	..	..	...	4	18	12
312	25	1	14	1	...	..	..	...	..	..	..	..	..	..	..	..	...	5	18	65
313	25	1	5	5	..	..	..	...	...	..	..	..	...	..	...	...	1	...	19	45
314	84	63	..	...	..	..	...	..	...	..	..	..	...	...	...	...	11	15	78	102
315	44	42	1	..	1	..	1	...	...	..	..	..	..	2	..	...	2	—	14	10
316	94	6	10	18	1	..	..	..	...	1	...	..	2	..	...	..	14	2	74	157
317	57	6	...	13	..	..	1	1	...	..	..	..	..	..	..	..	..	...	32	50
318	7	5	...	..	...	..	..	...	...	..	..	..	..	..	..	..	...	...	6	10
319	9	4	9	7	..	..	..	...	...	..	..	..	..	..	..	..	...	...	11	15
320	15	—	...	1	4	..	...	...	...	...	...	..	...	...	...	...	—	—	11	19
321	12	1	15	12	..	..	..	...	...	...	...	...	...	..	...	...	...	3	13	8
322	47	4	..	5	..	..	..	...	..	...	..	..	3	..	..	..	5	4	33	86
323	45	48	7	4	...	..	..	..	...	..	..	..	...	..	..	...	...	..	11	11
324	92	97	3	4	1	..	..	..	..	..	..	..	...	..	..	...	...	—	41	28
325	28	28	...	...	...	..	...		...	...	...	...	...	...	..	...	..	—	19	11
326	35	30	—	...	...	..	..	...	...	..	..	..	..	...	...	..	...	—	5	12
327	28	26	...	...	..	..	..	...	...	..	..	..	...	..	..	..	...	—	5	8
328	36	32	..	..	..	...	...	—	...	..	..	...	—	..	..	..	...	...	4	7
329	24	20	..	...	5	4	..	...	...	...	...	..	...	..	...	...	...	4	12	11
330	48	46	...	...	4	..	...	—	...	..	...	..	...	..	..	...	...	—	19	12
331	11	10	..	..	...	..	..	...	...	..	..	..	...	..	...	...	...	...	10	6
332	56	49	..	..	3	..	...	...	..	..	..	..	...	..	..	...	..	..	19	29
333	134	120	31	23	2	..	..	..	...	..	...	..	...	..	...	...	10	12	105	123
334	22	18	..	..	..	..	..	..	..	..	..	..	..	..	...	...	...	..	10	11
335	103	78	78	..	..	..	..	6	...	..	..	..	..	..	..	..	..	...	26	25

Sl. No.	District/Subdivision/Taluk/ Police Station/Village/Town	Area in Sq. miles/ acres	Occupied residential houses		Total No. of persons enumerated			Scheduled Castes		Scheduled Tribes		Literate and educated persons		Total Workers (I—IX)	
			No. of Houses	No. of House-holds	P	M	F	M	F	M	F	M	F	M	F
1	2	3	4	5	6	7	8	9	10	11	12	13	14	15	16
336	Tikarapada ..	120·92	16	16	61	37	24	..	..	37	24	..	..	21	18
337	Sanamandhar ..	222·46	12	12	57	29	28	..	..	29	28	...	...	15	13
338	Chintaliguda ..	112·44	11	11	26	16	10	..	..	16	10	...	...	12	3
339	Kalingi ..	275·03	32	32	133	77	56	..	...	77	56	...	...	72	36
340	Ujjaguda ..	693·43	21	21	112	57	55	...	...	57	55	...	...	45	44
341	Hulki ..	1,366·27	49	49	211	110	101	...	...	110	101	..	...	73	77
342	Kuakhal ..	213·38	13	13	56	32	24	...	...	32	24	..	..	16	5
343	Sardpari ..	194·23	6	6	32	15	17	..	...	15	17	..	..	13	7
344	Hazaridangu alias Disariguda ..	274·75	25	25	123	66	57	...	...	66	57	12	1	46	36
345	Sanairipibadi ..	697·37	29	29	126	76	50	...	...	76	50	...	...	57	42
346	Badairipibadi P ...	501·82	49	49	212	101	111	6	13	94	96	7	...	78	69
347	Anakha ...	646·86	43	43	184	90	94	33	35	57	59	..	...	64	33
348	Mudgar ...	743·63	9	9	33	19	14	..	...	10	14	..	...	10	7
349	Sanahansa ...	312·23	18	18	82	44	38	...	...	41	32	1	...	26	10
350	Tasku ...	250·69	39	39	123	68	55	...	..	68	55	...	...	50	40
351	Champikota ..	919·36	96	96	390	197	193	15	11	176	177	28	6	161	136
352	Gajigan ..	550·66	132	132	518	245	273	8	11	187	223	19	9	203	111
353	Kadalimuli ..	322·93	24	24	98	43	55	..	..	43	55	..	...	29	2
354	Kusku ...	323·28	30	30	88	50	38	..	..	50	38	..	..	45	33
355	Panabaru ..	547·50	27	27	91	50	41	...	..	50	41	..	..	31	20
356	Jagaguda ..	209·42	4	4	21	9	12	..	..	..	..	1	...	8	2
357	Jarabadi ...	259·06	25	25	91	47	44	..	..	47	44	..	..	33	27
358	Bariguda ...	430·32	19	19	90	41	49	..	..	41	49	..	..	27	24
359	Dangaratulasi ...	322·84	8	8	45	28	17	..	..	28	17	..	..	24	..
360	Champi ...	1,151·69	70	70	295	161	134	..	..	161	134	..	..	145	126
361	Bandaguda ..	190·86	19	19	62	34	28	..	..	34	28	..	..	34	28
362	Chikatipadu ...	340·05	17	17	85	46	39	..	..	46	39	..	..	46	34
363	Sanaalubadi ...	945·94	41	41	178	95	83	10	10	71	62	1	..	56	34
364	Tikarapada ..	430·02	8	8	28	15	13	..	..	15	13	..	..	8	8
365	Champikota P ..	446·11	84	84	325	159	166	8	14	151	152	..	..	117	48

contd.

Sl. No.	Workers																	
	I As Cultivator		II As Agricultural Labourer		III In Mining, Quarrying, etc.		IV At Household Industry		V In Manufacturing other than Household Industry		VI In Construction		VII In Trade and Commerce		VIII In Transport, Storage and Communications		IX In Other Services		X Non-workers	
	M	F	M	F	M	F	M	F	M	F	M	F	M	F	M	F	M	F	M	F
1	17	18	19	20	21	22	23	24	25	26	27	28	29	30	31	32	33	34	35	36
336	21	15	..	3	..	..	..	..	...	..	..	..	..	..	..	..	...	..	16	6
337	15	13	..	..	..	..	..	..	..	..	..	..	..	...	..	..	..	..	14	15
338	4	..	8	1	..	..	..	..	..	..	..	..	..	..	..	..	..	2	4	7
339	72	1	..	35	..	..	..	..	..	..	..	..	..	..	..	..	...	..	5	20
340	45	44	..	..	..	..	..	..	..	..	..	..	..	...	..	..	..	..	12	11
341	73	48	..	..	..	29	..	..	..	..	..	..	..	..	..	..	...	...	37	24
342	8	2	8	3	..	..	..	..	..	..	..	..	..	..	..	..	...	...	16	19
343	9	5	..	..	3	2	..	..	..	..	..	...	1	..	..	..	..	...	2	10
344	46	36	..	..	..	..	..	..	..	..	..	..	..	..	..	..	..	...	20	21
345	10	8	47	34	..	..	..	..	..	..	..	..	..	..	..	..	...	...	19	8
346	30	58	39	3	9	8	..	..	..	...	..	..	..	...	...	..	...	...	23	42
347	26	5	32	..	6	7	..	..	..	...	..	..	..	2	...	..	..	19	26	61
348	7	4	3	..	..	3	..	..	..	..	..	..	..	..	..	..	..	..	9	7
349	9	1	5	4	..	..	..	..	..	..	..	..	..	..	..	..	15	5	18	28
350	14	32	31	..	5	8	..	..	..	..	..	..	..	..	..	..	...	...	18	15
351	123	111	36	23	..	..	1	..	..	..	..	..	..	..	..	..	1	2	36	57
352	163	81	26	28	1	..	..	..	..	..	..	..	..	..	..	..	13	2	42	162
353	12	..	17	2	..	..	..	..	..	..	..	..	..	..	..	..	..	...	14	53
354	26	17	19	4	..	6	..	..	..	..	..	..	..	6	..	..	...	...	5	5
355	10	..	8	7	3	..	..	..	..	..	..	..	7	5	..	..	3	8	19	21
356	3	..	4	..	1	..	..	..	..	..	..	..	..	1	...	..	...	1	1	10
357	13	..	8	17	12	10	..	..	..	..	..	..	...	..	..	..	..	...	14	17
358	14	..	13	24	..	..	..	..	..	..	..	..	..	..	..	..	..	..	14	25
359	17	..	3	..	4	..	..	..	..	..	..	..	..	..	..	..	...	..	4	17
360	137	122	1	..	..	..	..	..	..	..	..	..	..	4	7	..	..	...	16	8
361	21	27	13	1	..	..	..	..	...	..	..	..	..	..	..	..	..	..	...	..
362	30	34	16	..	..	..	..	..	..	..	..	..	...	..	..	..	..	..	..	5
363	34	26	11	6	..	...	2	..	..	..	..	..	..	..	..	..	9	2	39	49
364	4	4	4	4	..	..	..	..	..	..	..	..	..	..	..	..	..	..	7	5
365	42	6	67	33	..	..	3	..	..	..	..	..	..	3	..	..	5	6	42	118

Sl. No.	District/Subdivision/Taluk/ Police Station/Village/Town	Area in Sq. miles/ acres	Occupied residential houses		Total No. of persons enumerated			Scheduled Castes		Scheduled Tribes		Literate and educated persons		Total Workers (I—IX)	
			No. of Houses	No. of House-holds	P	M	F	M	F	M	F	M	F	M	F
1	2	3	4	5	6	7	8	9	10	11	12	13	14	15	16
366	Mandiakota ..	679·53	14	14	56	28	28	..	..	28	28	..	..	24	15
367	Chengillimetta ..	203·30	19	19	86	49	37	..	..	49	37	1	..	34	17
368	Girlipadu ..	191·01	16	16	55	32	23	..	..	31	23	1	..	19	15
369	Dandasensikabadi ..	450·77	41	41	168	78	90	..	..	64	73	6	2	46	10
370	Minajhola ..	175·80	60	60	207	104	103	..	..	102	101	13	5	63	19
371	Khulipai ..	188·92	17	17	58	33	25	..	2	33	23	..	..	16	..
372	Kampamaliguda R ..	421·49	167	167	718	338	380	80	83	..	..	74	11	230	47
373	Kaliguda R ..	386·98	55	55	237	117	120	52	50	46	39	12	7	66	64
374	Sindhibadi ..	131·50	12	12	59	29	30	..	..	29	30	..	..	22	18
375	Padalekhapai ..	473·68	32	32	124	55	69	..	..	55	69	..	..	38	39
376	Tamparabudini P, R ..	459·80	51	51	244	125	119	..	..	125	119	3	..	98	77
377	Pindapadar P ..	746·71	80	85	445	197	248	54	74	133	174	31	9	158	159
378	Balikhamar ..	194·53	50	40	173	81	92	11	12	70	80	13	..	70	73
379	Sankulipadar ..	131·09	13	13	50	20	30	..	..	20	28	6	2	13	19
380	Mariguda ..	488·79	25	25	122	57	65	..	...	57	65	..	..	38	21
*381	Randikona ..	224·05	10	10	51	25	26	..	...	25	26	..	..	19	13
382	Gobarpali ..	226·83	36	36	192	99	93	..	..	86	83	3	..	61	1
383	Elangalpadu R ..	411·93	24	24	103	52	51	..	..	32	30	..	..	40	37
384	Therubali S, Po ..	354·69	128	128	557	274	283	36	42	125	144	67	14	201	137
*385	Eskudi ..	42·44	3	3	11	6	5	...	...	6	5	..	..	6	..
386	Jantri ..	72·45	52	52	119	59	60	3	4	56	56	..	..	35	..
387	Tayangiri ..	96·07	15	15	60	29	31	2	3	27	28	..	..	18	16
388	Pendali ..	445·03	34	34	162	82	80	3	1	79	79	..	..	51	15
389	Dangurchekka ...	105·97	22	22	89	38	51	..	..	38	51	..	..	26	31
390	Drukuputti ..	92·28	15	15	65	38	27	..	..	38	27	..	..	20	17
391	Happukona R ..	80·95	3	3	12	4	8	..	..	4	8	..	..	4	6
392	Tulusivalasa ..	130·82	46	46	142	68	74	..	..	68	74	4	1	49	58
393	Udayaganda ..	40·09	9	6	26	12	14	..	..	12	14	..	..	11	8
394	Kottavalasa ..	118·60	23	23	99	51	48	..	..	46	48	..	..	31	1
395	Tileshu ..	32·19	12	12	35	18	17	..	..	18	17	..	..	13	..

contd.

Sl. No.	Workers																			
	I As Cultivator		II As Agricultural Labourer		III In Mining, Quarrying, etc.		IV At Household Industry		V In Manufacturing other than Household Industry		VI In Construction		VII In Trade and Commerce		VIII In Transport, Storage and Communications		IX In Other Services		X Non-workers	
	M	F	M	F	M	F	M	F	M	F	M	F	M	F	M	F	M	F	M	F
1	17	18	19	20	21	22	23	24	25	26	27	28	29	30	31	32	33	34	35	36
366	1	..	23	15	..	..	..	..	..	..	..	..	..	..	..	..	..	..	4	13
367	23	7	11	4	..	..	..	..	..	..	..	..	..	..	..	..	..	6	15	20
368	18	15	..	..	..	..	..	..	..	..	..	..	..	..	..	..	1	..	13	8
369	25	...	21	10	..	..	..	..	..	..	..	..	..	..	..	..	..	..	32	80
370	29	...	32	5	..	..	..	2	..	..	..	..	...	...	..	..	2	12	41	84
371	15	...	1	..	..	..	..	..	..	..	..	..	..	..	..	..	..	...	17	25
372	81	...	119	29	..	..	15	9	..	..	..	..	3	..	..	..	12	9	108	333
373	7	...	27	34	..	..	..	3	..	..	..	..	2	..	..	..	30	27	51	56
374	13	8	..	..	2	..	..	..	..	..	..	..	..	..	..	..	7	10	7	12
375	36	39	2	..	..	..	..	..	..	..	..	..	..	..	..	..	..	...	17	30
376	69	4	7	19	6	..	..	..	..	..	..	..	..	..	...	..	16	54	27	42
377	80	73	5	..	..	..	73	86	..	..	..	..	..	..	..	..	..	..	39	89
378	...	..	70	73	..	..	...	..	..	..	..	..	..	..	..	..	..	..	11	19
379	13	19	...	..	..	..	..	..	..	..	..	..	..	..	..	..	..	..	7	11
380	16	...	7	21	15	..	..	..	..	..	..	..	..	..	..	..	..	..	19	44
381	16	13	3	..	..	..	..	..	..	..	..	..	..	..	..	..	..	...	6	13
382	29	...	32	1	..	..	..	..	..	..	..	..	..	..	..	..	..	..	38	92
383	13	..	25	37	2	..	..	..	..	..	..	..	..	..	..	..	..	..	12	14
384	91	92	42	38	..	..	3	..	3	1	..	..	7	6	47	..	8	..	73	146
385	6	...	..	..	..	..	..	..	..	..	..	..	..	..	..	..	..	..	...	5
386	35	...	..	..	..	..	..	..	..	..	..	..	..	..	..	..	..	...	24	60
387	...	2	18	14	..	..	..	...	..	..	..	..	..	..	..	..	..	...	11	15
388	24	2	26	12	..	..	..	..	..	..	..	..	..	..	..	..	1	1	31	65
389	26	31	...	..	..	..	..	..	..	..	..	..	..	..	..	..	..	..	12	20
390	14	17	6	..	..	..	..	...	...	..	..	..	..	..	..	..	..	..	18	10
391	..	6	4	..	..	..	..	..	..	..	..	..	..	..	..	..	..	..	..	2
392	28	27	2	..	..	..	4	2	..	..	..	..	..	..	..	..	15	19	19	26
393	9	5	2	3	..	..	..	..	..	..	..	..	..	..	..	..	..	..	1	6
394	18	..	12	1	..	..	..	..	..	..	..	..	..	..	1	..	..	..	20	47
395	12	..	1	..	..	..	..	..	..	..	..	..	..	..	..	..	..	...	5	17

Sl. No.	District/Subdivision/Taluk/ Police Station/Village/Town	Area in Sq. miles/ acres	Occupied residential houses		Total No. of persons enumerated			Scheduled Castes		Scheduled Tribes		Literate and educated persons		Total Workers (I—IX)	
			No. of Houses	No. of House-holds	P	M	F	M	F	M	F	M	F	M	F
1	2	3	4	5	6	7	8	9	10	11	12	13	14	15	16
396	Nagiti ..	87·71	6	6	27	15	12	..	..	15	12	..	..	9	..
397	Nallametta ..	42·02	5	5	35	22	13	..	..	..	..	9	..	9	4
398	Manintguda ..	269·94	4	4	16	7	9	..	..	7	9	..	..	5	6
399	Meniadang ..	211·01	1	1	3	2	1	..	..	2	1	..	..	2	1
400	Korpari ..	201·33	50	50	150	69	71	..	..	79	71	..	..	65	46
401	Kaskapai ..	240·81	39	39	144	86	58	..	..	86	58	..	..	71	43
402	Gunjodani ..	251·50	4	4	21	10	11	..	..	10	11	1	..	10	11
403	Pakadurgama ..	201·91	36	36	134	82	52	..	..	82	52	..	..	52	31
404	Kumaroguda ..	46·66	5	5	27	11	16	..	..	..	..	10	..	7	..
405	Tusku ..	85·28	8	8	25	13	12	..	..	13	12	..	..	10	8
406	Ruppa ..	427·00	39	39	143	74	69	..	..	74	69	..	..	58	54
407	Godoba ..	340·90	23	23	99	54	45	2	1	51	43	2	..	41	32
408	Guritiguda ..	233·58	39	39	194	98	96	..	..	98	96	1	..	70	52
409	Lakhubadi R	209·12	18	18	92	49	43	5	4	44	39	..	..	28	16
410	Kerandi ..	11·33	3	3	10	6	4	..	..	6	4	..	..	4	1
411	Lakhajbaran ..	108·96	8	8	20	8	12	..	..	8	12	..	..	8	2
412	Hikarpura ..	59·11	1	1	4	2	2	..	..	2	2	..	..	1	..
413	Lada ..	636·46	27	27	89	51	38	..	..	51	38	..	..	40	29
414	Jhuruka ..	131·53	19	19	92	42	50	..	..	42	50	..	..	17	11
415	Kusubadi ..	120·81	11	11	35	22	13	..		22	13	..	..	14	..
416	Matukona ..	760·14	41	41	213	116	97	4	7	112	90	4	..	53	35
417	Palliguda ..	198·50	29	29	117	64	53	13	8	51	45	..	..	34	24
418	Kesingi ..	543·53	11	11	44	22	22	..	..	22	22	..	..	13	16
419	Sirandhabadi ..	131·36	19	19	45	22	23	..	..	22	23	..	..	18	1
420	Rebati ..	140·81	5	5	14	6	8	..	..	6	8	..	..	5	..
421	Sanokutili ..	221·03	24	24	106	59	47	..	..	59	47	..	..	36	30
422	Odesu ..	118·91	18	18	70	35	35	..	..	35	35	..	..	29	27
423	Kumango ..	148·99	13	13	43	23	20	..	..	23	20	..	..	20	..
424	Kottapeta P, Po, R ..	693·07	377	377	1,747	842	905	136	117	243	333	198	57	498	151
425	Tamukopadu ..	99·81	6	6	19	9	10	..	..	9	10	..	..	6	2

contd.

Sl. No.	Workers																			
	I As Cultivator		II As Agricultural Labourer		III In Mining, Quarrying, etc.		IV At Household Industry		V In Manufacturing other than Household Industry		VI In Construction		VII In Trade and Commerce		VIII In Transport, Storage and Communications		IX In Other Services		X Non-workers	
	M	F	M	F	M	F	M	F	M	F	M	F	M	F	M	F	M	F	M	F
1	17	18	19	20	21	22	23	24	25	26	27	28	29	30	31	32	33	34	35	36
396	6	..	3	..	...	...	...	..	...	..	..	..	..	..	...	...	..	..	6	12
397	7	..	2	4	..	...	...	..	...	..	..	..	...	..	...	...	...	...	13	9
398	3	5	2	1	...	...	...	...	...	..	..	..	..	..	...	...	...	..	2	3
399	2	1	..	..	...	...	...	...	..	..	..	..	...	..	...	...	...	..	..	..
400	28	22	37	24	...	...	...	...	...	...	..	..	..	..	...	...	...	..	14	25
401	26	19	43	24	2	...	...	...	...	...	..	...		..	...	...	...	..	15	15
402	10	11	..	..	..	...	...	...	...	..	..	..	...	...	...	...	...	..	..	..
403	20	13	32	18	..	...	...	...	..	..	..	..	..	..	...	...	...	..	30	21
404	7	..	..	...	..	...	...	...	...	..	..	..	..	..	..	...	...	..	4	16
405	4	8	6	..	..	...	...	...	...	...	..	...	..	...	...	...	...	..	3	4
406	20	15	22	35	15	4	...	...	...	..	..	..	..	..	...	...	1	..	16	15
407	14	11	13	16	12	4	...	...	..	..	..	..	..	..	...	...	2	1	13	13
408	24	16	3	6	15	14	...	...	..	..	..	..	..	..	...	...	28	16	28	44
409	..	..	28	16	...	...	...	...	..	..	..	..	..	..	...	...	..	...	21	27
410	1	..	3	1	...	...	...	...	..	..	..	..	..	...	...	...	..	..	2	3
411	8	2	..	..	...	...	...	...	..	...	..	..	..	..	..	...	..	...	..	10
412	1	..	..	..	...	...	...	...	..	..	..	..	..	..	..	...	..	..	1	2
413	26	2	14	27	...	...	...	..	..	..	..	..	..	..	..	...	..	..	11	9
414	16	10	...	..	1	1	...	...	..	..	..	..	..	..	..	...	..	...	25	39
415	14	...	..	...	...	...	...	...	..	...	...	...	..	..	...	...	...	...	8	13
416	45	35	...	...	8	..	...	...	...	..	...	...	..	..	...	...	..	..	63	62
417	32	21	..	..	2	3	...	..	..	..	..	..	..	..	...	...	...	...	30	29
418	10	12	3	3	...	1	..	..	..	..	..	...	..	...	..	...	...	..	9	6
419	18	1	..	..	...	...	...	..	...	..	..	..	..	..	..	...	...	..	4	22
420	5	..	...	..	...	...	...	..	..	..	..	..	..	..	..	...	...	...	1	8
421	34	26	..	..	...	...	..	..	..	..	...	..	..	...	...	...	2	4	23	17
422	29	27	..	..	...	...	...	..	...	..	...	..	..	..	...	...	..	...	6	8
423	20	..	..	...	...	...	..	..	..	...	..	..	..	..	...	...	...	..	3	20
424	87	7	133	31	...	...	98	50	4	..	5	..	64	29	37	...	70	34	344	754
425	...	...	1	...	..	...	..	..	..	..	..	..	..	..	..	...	5	2	3	8

Sl. No.	District/Subdivision/Taluk/ Police Station/Village/Town	Area in Sq. miles/ acres	Occupied residential houses		Total No. of persons enumerated			Scheduled Castes		Scheduled Tribes		Literate and educated persons		Total Workers (I—IX)	
			No. of Houses	No. of House-holds	P	M	F	M	F	M	F	M	F	M	F
1	2	3	4	5	6	7	8	9	10	11	12	13	14	15	16
426	Goganda ..	1,210·94	3	3	11	5	6	..	..	5	6	..	..	2	..
427	Veranarayanapur ..	693·77	89	89	374	201	173	..	..	193	162	..	..	129	25
428	Kaling ..	497·49	54	54	274	151	123	13	9	138	114	15	..	102	25
429	Bakuruguda R ..	572·76	58	58	267	135	132	2	5	133	127	21	..	95	24
430	Singanapur ..	499·87	21	21	84	39	45	..	..	37	44	..	..	25	25
431	Gondarudaporidiguda ..	272·78	22	22	113	49	64	..	..	..	..	..	..	34	33
432	Devadalagudabasuguda P ..	741·92	58	58	284	132	152	2	3	130	149	13	..	99	93
433	Chandili R ..	1,295·61	178	179	815	422	393	..	..	337	344	73	11	304	117
434	Deodalaugda ..	170·71	73	73	325	169	156	..	..	94	83	43	3	101	56
435	Angur R ..	792·80	30	30	129	67	62	..	..	67	62	..	..	53	48
436	Kurumpeta S, R ..	1,191·47	98	98	490	244	246	14	14	185	184	18	..	143	124
437	Silitiguda ..	1,472·21	41	41	171	82	89	..	..	82	89	28	..	56	66
438	Jinjarbadi R ..	695·89	78	78	343	181	162	10	11	171	151	41	2	143	110
439	Suri P ..	507·94	91	91	361	172	189	63	61	19	68	25	3	96	110
440	Kamasing P ..	86·76	57	57	293	144	149	...	...	91	90	22	6	85	40
441	Manising P ..	832·91	38	38	160	87	73	...	...	44	41	31	6	67	35
442	Kaliaguda ..	11·02	17	17	82	42	40	...	...	42	40	13	...	18	10
443	Sanapadia R ..	581·50	9	9	32	17	15	...	...	17	15	..	...	8	8
444	Karajari ..	122·14	6	6	27	14	13	..	...	14	13	...	...	6	...
445	Pujhariguda ..	1,038·81	36	36	204	85	119	7	4	75	112	..	..	78	98
446	Lokotiguda ..	180·72	17	17	66	39	27	..	...	39	27	..	..	29	2
447	Mandiaguda R ..	269·94	5	5	20	10	10	..	..	4	5	2	..	4	14
448	Kommuguda ..	113·02	9	9	39	20	19	..	..	19	18	..	..	13	6
449	Pongali ..	505·89	21	21	96	50	46	..	..	50	46	..	..	15	4
450	Neraidguda ..	128·14	9	9	27	13	14	..	..	13	14	..	..	6	2
451	Fakiri ..	573·74	16	16	83	45	38	..	..	45	38	..	..	27	18
452	Botari ..	444·4	26	26	126	81	45	..	..	81	45	..	..	53	29
453	Arbi ..	1,647·44	70	70	280	141	139	..	..	141	139	..	..	102	83
454	Alarana ..	290·44	25	25	99	42	57	..	..	42	57	..	..	31	35
455	Sarabupitesu ..	763·38	108	108	545	280	265	91	68	183	189	17	4	179	42

contd.

Sl. No.	Workers																		Non-workers	
	I As Cultivator		II As Agricultural Labourer		III In Mining, Quarrying, etc.		IV At Household Industry		V In Manufacturing other than Household Industry		VI In Construction		VII In Trade and Commerce		VIII In Transport, Storage and Communications		IX In Other Services		X	
	M	F	M	F	M	F	M	F	M	F	M	F	M	F	M	F	M	F	M	F
1	17	18	19	20	21	22	23	24	25	26	27	28	29	30	31	32	33	34	35	36
426	2	..	..	..	..	..	..	..	..	..	..	..	..	..	..	..	..	..	3	6
427	78	14	51	11	...	..	..	...	..	..	..	..	...	...	..	...	..	...	72	148
428	65	11	36	14	1	..	..	...	..	..	..	..	..	...	..	..	..	...	49	98
429	42	9	53	15	..	..	..	...	..	...	..	..	..	...	..	..	..	..	40	108
430	9	..	16	25	...	...	...	...	..	..	..	..	..	...	..	..	..	...	14	20
431	19	1	15	32	...	..	..	...	..	..	..	..	..	..	..	..	..	..	15	31
432	36	4	35	9	3	5	25	75	..	..	..	..	..	...	..	..	..	...	33	59
433	120	38	149	76	...	..	..	..	33	3	..	..	..	..	..	..	..	...	118	276
434	19	..	65	..	2	..	..	..	2	..	1	..	..	..	2	..	12	56	68	100
435	34	..	6	3	2	1	11	44	...	..	..	..	..	..	..	..	..	..	14	14
436	96	82	...	..	...	...	2	...	1	..	..	..	..	2	..	..	44	40	101	122
437	30	2	20	8	1	3	5	53	..	..	..	..	..	..	...	..	..	..	26	23
438	56	10	72	53	6	..	..	...	..	..	..	..	..	..	..	..	9	47	38	52
439	53	65	41	15	...	..	2	2	..	..	..	..	..	..	..	..	..	28	76	79
440	18	2	51	..	...	...	2	2	..	..	..	..	..	..	..	..	14	36	59	109
441	9	...	26	..	...	..	..	..	..	..	...	...	..	..	..	..	32	35	20	38
442	5	...	7	..	..	..	...	..	..	..	...	..	..	...	..	...	6	10	24	30
443	...	...	3	..	..	..	..	...	..	..	..	..	..	...	..	...	5	8	9	7
444	3	..	3	..	...	..	..	..	..	..	..	..	..	...	...	..	..	..	8	13
445	22	...	20	...	...	...	...	...	...	..	...	...	...	...	...	...	36	98	7	21
446	14	...	2	..	...	...	...	...	...	...	...	...	...	...	...	...	13	12	10	15
447	2	...	...	...	...	...	...	...	...	...	...	...	...	..	...	...	2	4	6	6
448	...	...	10	1	...	..	1	...	...	...	...	...	...	..	...	...	2	5	7	13
449	7	...	8	...	...	...	...	...	...	...	...	...	...	...	..	...	...	4	35	42
450	...	2	6	...	...	...	...	...	..	..	...	...	...	...	...	...	...	...	7	12
451	17	6	7	...	...	...	3	...	...	..	...	...	..	...	...	...	...	12	18	20
452	36	9	3	8	8	...	...	...	...	...	...	...	...	...	...	...	6	12	28	16
453	57	..	5	4	...	..	9	...	...	...	...	...	...	...	...	...	31	79	39	51
454	16	17	15	..	...	...	...	...	...	..	..	..	..	..	...	...	...	18	11	6
455	67	..	112	42	...	..	...	...	..	..	..	..	..	...	...	...	...	...	01	22

Sl. No.	District/Subdivision/Taluk/ Police Station/Village/Town	Area in Sq. miles/ acres	Occupied residential houses		Total No. of persons enumerated			Scheduled Castes		Scheduled Tribes		Literate and educated persons		Total Workers (I—IX)	
			No of Houses	No. of House-holds	P	M	F	M	F	M	F	M	F	M	F
1	2	3	4	5	6	7	8	9	10	11	12	13	14	15	16
456	Rebatiguda ..	449·48	72	73	390	179	211	38	45	130	159	37	..	118	129
457	Sanajamiti R ..	140·82	9	9	23	13	10	..	..	13	10	..	..	8	..
458	Neraidguda	260·82	7	7	19	12	7	..	..	12	7	..	..	8	7
459	Geraput ..	32·98	39	39	164	73	91	13	18	46	52	11	..	45	53
460	Kartikaguda ..	180·82	54	54	221	115	106	3	9	58	48	36	..	76	48
461	Kambarguda ..	223·04	14	14	69	36	33	...	...	...	..	10	..	27	53
462	Koliguda ..	57·79	5	5	24	10	14	...	...	4	6	6	..	8	8
463	Pujhariguda ..	797·06	66	66	295	138	157	3	5	110	123	30	..	93	82
464	Regalpadu ..	391·78	71	71	339	165	174	...	...	133	140	8	...	112	27
465	Lakshmipur ..	1,951·09	26	26	126	61	65	...	..	61	65	...	..	43	30
466	Ambaguda ..	436·52	21	21	219	110	109	...	..	110	109	3	..	80	50
467	Binizpur ..	277·29	44	44	212	98	114	4	9	90	102	2	..	67	4
468	Gunakhal R ..	1,543·04	40	40	220	108	112	..	7	91	96	3	..	61	40
469	Bhujabal ..	762·00	103	103	500	239	261	46	55	125	137	6	...	153	68
470	Patraput R ..	180·72	36	36	119	64	55	...	...	64	55	...	...	51	42
471	Karanjhola ..		23	23	115	61	54	...	...	61	54	...	...	39	20
472	Bandaguda ..		44	44	219	91	128	...	..	91	128	...	...	60	68
473	Jaygarthinguda ..		28	28	111	50	61	...	..	39	50	3	..	40	39
474	Paikajoi ..		16	16	72	32	40	...	..	32	40	...	..	27	29

concld.

Sl. No.	Workers																			
	I As Cultivator		II As Agricultural Labourer		III In Mining, Quarrying, etc.		IV At Household Industry		V In Manufacturing other than Household Industry		VI In Construction		VII In Trade and Commerce		VIII In Transport, Storage and Communications		IX In Other Services		X Non-workers	
	M	F	M	F	M	F	M	F	M	F	M	F	M	F	M	F	M	F	M	F
1	17	18	19	20	21	22	23	24	25	26	27	28	29	30	31	32	33	34	35	36
456	41	..	70	129	..	..	7	..	..	..	..	..	..	..	..	..	..	..	61	82
457	8	..	..	..	..	..	..	..	..	..	..	..	..	..	..	..	..	..	5	10
458	2	..	5	1	..	..	..	..	..	..	..	..	..	..	..	..	1	..	4	6
459	13	..	27	47	1	..	..	..	..	..	..	..	..	..	..	..	4	6	28	38
460	19	2	43	39	4	..	7	2	..	..	..	..	..	..	..	..	3	5	39	58
461	..	..	..	3	..	..	27	..	..	..	..	..	..	..	..	..	..	..	9	30
462	8	..	..	8	..	..	..	..	..	..	..	..	..	..	..	..	..	..	2	6
463	33	..	52	78	..	..	4	3	..	..	..	..	..	..	..	..	4	1	45	75
464	63	4	21	9	21	7	..	..	..	..	..	..	..	..	..	..	7	7	53	147
465	31	2	3	..	..	..	..	..	..	..	..	..	..	..	..	..	9	28	18	35
466	62	41	4	..	8	..	1	..	..	..	..	..	..	..	..	..	5	9	30	59
467	45	..	22	4	..	..	..	..	..	..	..	..	..	..	..	..	..	..	31	110
468	15	..	27	..	..	..	..	..	..	..	..	..	..	..	..	..	19	40	47	72
469	77	14	44	..	9	..	1	..	..	..	..	..	..	1	..	..	22	53	86	193
470	31	15	20	27	..	..	..	..	..	..	..	..	..	..	..	..	..	..	13	13
471	17	10	4	5	1	..	..	..	..	..	..	..	..	..	..	..	17	5	22	64
472	9	8	9	..	..	9	..	..	..	..	..	..	..	..	..	..	42	51	31	60
473	2	..	38	..	..	..	..	1	..	..	..	..	..	..	..	..	..	38	10	22
474	9	..	18	20	..	..	..	..	..	..	..	..	..	..	..	..	..	..	5	11

LIST OF UNINHABITED VILLAGES—RAYAGADA PS

Sl. No.	Names of Villages	Sl. No.	Names of Villages
475	Tellesu	496	Guruguda
476	Khairaguda	497	Banajuda
477	Dangarhapai	498	Gurumaguda
478	Kondhalekhapai	499	Pungabadi
479	Orogona	500	Bhalialima
480	Nandabadi	501	Tenta
481	Joridi	502	Rinjabadi
482	Jiliguguda	503	Dhepparigudа
483	Dumukupadu	504	Jagarathiguda
484	Kumbharguda	505	Kadambariguda
485	Balinayakguda	506	Sukerimetteu
486	Kurukutijhola	507	Paiksunkermetta
487	Pittesu	508	Patroguda
488	Chanchadaduruguma	509	Balinaikaguda
489	Kutrupadu	510	Pujariguda
490	Boriguda	511	Beharaguda
491	Mohanpur	512	Pasabeda
492	Hasku	513	Isukapalam
493	Nandabadi	514	Dharakhand
494	Nandavolu	515	Robada
495	Kesuda	516	Powragy

* Villages 237, 249, 265, 266, 267, 381 and 385 are under the administrative jurisdiction of Kalyansingpur PS and hence have been shown in the map of the said PS. But for facility of enumeration these villages have been included in Primary Censes Abstract of Rayagada PS.

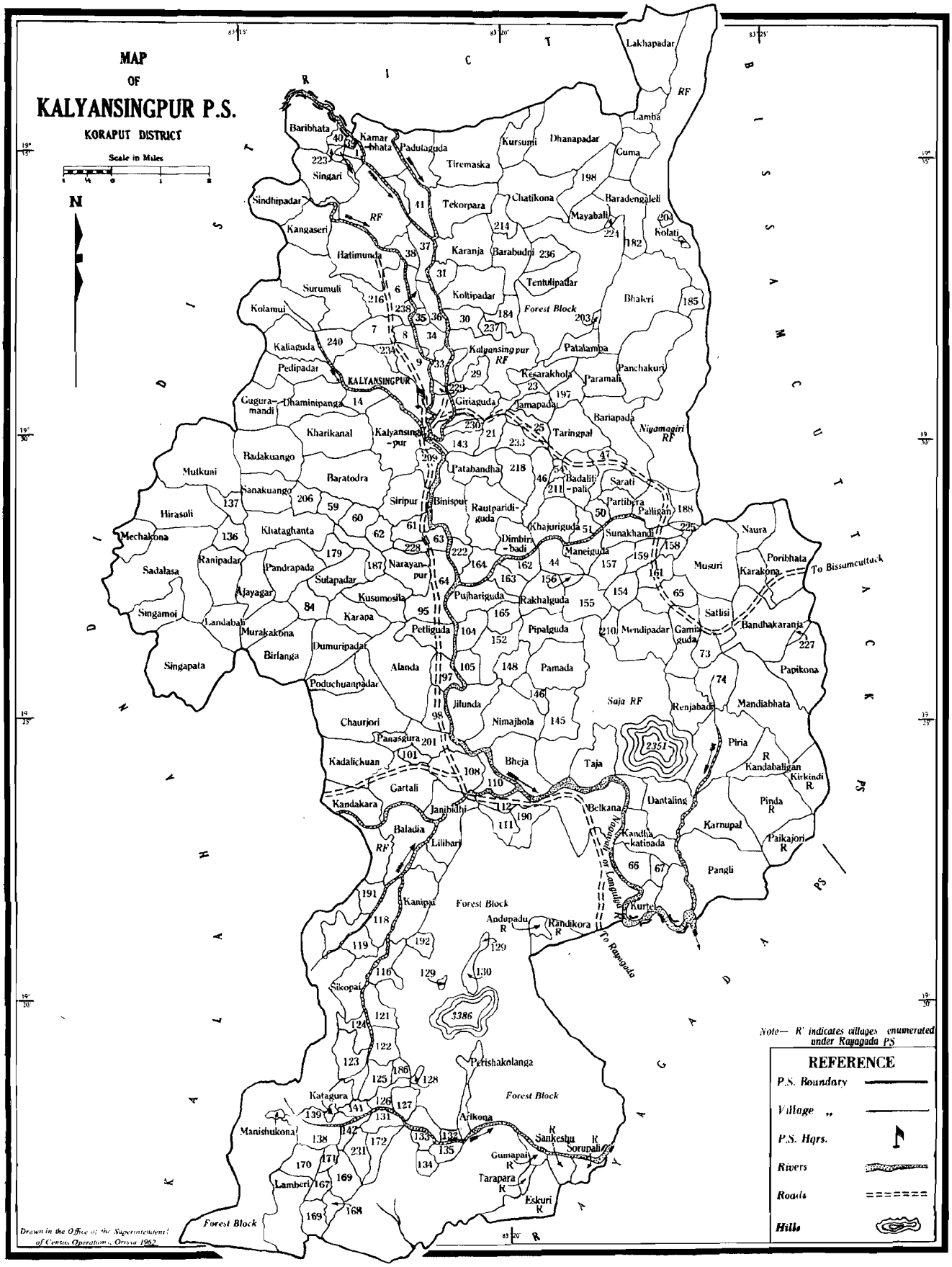
MAP
OF
KALYANSINGPUR P.S.
KORAPUT DISTRICT
Scale in Miles
N
KALYANSINGPUR
Forest Block
Saja RF
Kalyansingpur RF
Niyamagiri RF
To Bissamcuttack
To Rayagada
To Lanjigarh
Note— 'R' indicates villages enumerated under Rayagada PS
REFERENCE
P.S. Boundary
Village ,,
P.S. Hqrs.
Rivers
Roads
Hills
Drawn in the Office of the Superintendent of Census Operations, Orissa 1962

VILLAGE DIRECTORY

OF

KALYANSINGPUR POLICE STATION

IN

RAYAGADA SUBDIVISION

Sl. No.	District/Subdivision/Taluk/ Police Station/Village/Town		Area in Sq. miles/ acres	Occupied residential houses		Total No. of persons enumerated			Scheduled Castes		Scheduled Tribes		Literate and educated persons		Total Workers (I—IX)	
				No. of Houses	No. of House-holds	P	M	F	M	F	M	F	M	F	M	F
1	2		3	4	5	6	7	8	9	10	11	12	13	14	15	16
	Kalyansingpur PS	..	**214·00**	**7,915**	**7,945**	**32,574**	**16,057**	**16,517**	**2,209**	**2,293**	**10,877**	**11,058**	**1,545**	**245**	**11,005**	**7,491**
	VILLAGES															
1	Tenatikiri R	..	55·50	9	9	39	22	17	..	..	22	17	3	..	17	14
2	Kamarbhata R	..	554·55	17	17	65	32	33	..	..	32	33	..	..	23	18
3	Kangaseri	..	495·94	20	20	71	33	38	2	2	31	36	6	..	27	22
4	Singari P, R	..	693·13	84	84	358	182	176	21	15	35	36	63	6	130	108
5	Hatimunda P, R	..	726·80	61	61	209	99	110	7	3	52	58	14	2	70	52
6	Kamtana R	..	384·00	33	33	151	75	76	11	11	64	65	1	..	59	42
7	Chanch uraguda R	..	308·28	16	16	80	37	43	..	..	12	17	6	..	25	21
8	Palkanima R	..	123·70	18	18	86	47	39	..	..	47	39	..	..	38	26
9	Kataguda R	..	392·27	51	51	247	119	128	52	58	66	67	3	..	88	83
10	Kolamui	..	811·52	18	18	60	30	30	..	..	30	30	..	..	24	21
11	Kaliaguda	..	522·67	14	14	37	17	20	..	..	17	20	..	..	16	13
12	Pedipadar	..	488·59	35	35	168	91	77	..	..	91	77	..	..	72	40
13	Dhaminipanga P	..	608·79	84	84	316	164	152	63	70	99	78	11	..	130	43
14	Kodabhata	..	222·79	27	27	113	59	54	3	3	56	51	..	..	45	25
15	Kharikanal	..	566·71	36	36	141	70	71	..	—	59	56	10	4	41	15
16	Dimbiribadi	..	323·40	11	11	48	24	24	..	..	14	16	6	2	13	13
17	Rautparidiguda	..	682·25	59	59	243	118	125	10	17	45	48	2	1	82	76
18	Binispur R	..	453·64	65	65	292	138	154	15	11	117	136	19	5	99	96
19	Patabandha	..	361·31	53	53	221	111	110	5	4	106	106	..	..	83	79
20	Giriaguda	..	301·47	26	26	82	39	43	—	—	39	43	..	..	30	27
21	Loharasahi	..	199·77	4	4	16	10	6	..	..	6	4	..	..	5	4
22	Badaswarosahi P	..	22·54	49	49	223	106	117	106	117	..	..	..	..	75	72
23	Kesabagura	..	659·91	3	3	16	8	8	..	..	8	8	..	..	7	4
24	Kesarakhola	..	240·59	12	12	52	25	27	..	..	25	27	..	..	20	22
25	Ghagudimal	..	244·64	33	33	151	72	79	..	..	..	..	..	..	53	48
26	Jamapadar	..	224·91	12	12	50	21	29	..	..	21	29	..	..	16	21
27	Bhalari	..	1,563·22	18	18	64	32	32	7	9	25	23	1	..	22	21
28	Patalamba	..	289·42	17	17	63	28	35	6	11	22	24	..	..	25	27
29	Rabuguda	..	187·16	10	10	48	25	23	..	..	25	23	..	..	20	18
30	Melkujaba	..	229·60	20	20	84	41	43	8	5	33	38	1	..	34	18

contd.

Sl. No.	Workers																			
	I As Cultivator		II As Agricultural Labourer		III In Mining, Quarrying, etc.		IV At Household Industry		V In Manufacturing other than Household Industry		VI In Construction		VII In Trade and Commerce		VIII In Transport, Storage and Communications		IX In Other Services		X Non-workers	
	M	F	M	F	M	F	M	F	M	F	M	F	M	F	M	F	M	F	M	F
1	17	18	19	20	21	22	23	24	25	26	27	28	29	30	31	32	33	34	35	36
	5,848	**2,569**	**3,665**	**3,936**	**244**	**32**	**343**	**317**	**9**	**9**	**15**	**..**	**91**	**60**	**6**	**..**	**784**	**568**	**5,052**	**9,026**
1	3	..	14	14	...	..	..	...	..	..	..	..	...	...	..	...	..	..	5	3
2	12	4	11	14	..	..	...	...	..	..	...	..	...	..	..	..	..	..	9	15
3	15	..	12	22	...	..	...	...	..	..	...	..	...	..	..	..	..	...	6	16
4	49	6	79	102	..	..	...	...	..	...	...	..	...	..	..	..	2	..	52	68
5	40	17	30	35	..	..	...	...	...	...	...	..	...	..	..	..	..	..	29	58
6	38	22	21	20	..	..	...	...	..	...	...	...	...	..	..	...	...	..	16	34
7	12	4	13	17	..	..	...	...	...	...	...	...	...	..	..	..	...	..	12	22
8	29	16	9	7	..	..	...	...	..	..	...	...	...	..	..	..	..	..	9	13
9	27	33	60	50	..	..	1	...	..	..	..	...	...	..	..	..	..	..	31	45
10	3	..	21	21	..	..	...	...	...	...	...	..	...	..	..	...	..	..	6	9
11	..	..	16	13	..	..	...	...	..	...	...	..	...	..	..	..	...	..	1	7
12	39	14	33	26	..	..	...	...	..	...	..	..	...	..	..	..	..	...	19	37
13	46	3	50	40	..	..	34	...	..	..	..	...	...	..	..	..	..	..	34	109
14	3	1	42	24	..	..	..	...	..	..	..	..	...	..	..	..	..	..	14	29
15	40	...	1	14	..	..	..	...	..	...	..	...	...	..	..	..	..	1	29	56
16	8	..	3	7	1	..	..	...	..	..	..	..	...	..	...	..	1	6	11	11
17	25	1	19	35	5	..	..	..	..	..	..	..	...	...	...	..	33	40	36	49
18	38	..	24	55	14	..	3	...	..	..	..	..	...	..	..	..	20	41	39	58
19	25	..	31	42	16	..	..	...	..	..	..	..	...	..	..	..	11	37	28	31
20	28	25	2	2	...	...	..	...	...	...	...	...	...	...	...	...	..	..	9	16
21	1	1	4	3	..	...	..	...	...	...	...	...	...	...	...	..	..	..	5	2
22	39	...	15	60	5	..	..	...	...	..	...	...	2	1	..	..	14	11	31	45
23	5	2	2	2	..	..	..	...	...	...	...	..	...	...	..	..	..	..	1	4
24	14	12	6	10	..	..	..	...	...	..	...	...	...	...	...	..	..	..	5	5
25	45	43	8	5	..	..	...	...	...	..	..	..	...	...	...	..	...	...	19	31
26	13	15	3	6	..	...	..	...	...	...	...	...	...	...	...	...	...	..	5	8
27	14	...	8	21	..	...	..	...	...	...	...	...	...	...	...	...	..	..	10	11
28	14	3	6	17	2	...	..	...	...	...	...	...	3	7	...	...	...	...	3	8
29	13	13	7	5	..	..	..	...	..	..	..	...	...	...	...	...	...	..	5	5
30	16	1	15	17	..	..	3	...	..	..	..	..	..	..	...	..	...	..	7	25

Sl. No.	District/Subdivision/Taluk/ Police Station/Village/Town	Area in Sq. miles/ acres	Occupied residential houses		Total No. of persons enumerated			Scheduled Castes		Scheduled Tribes		Literate and educated persons		Total Workers (I—IX)	
			No. of Houses	No. of House-holds	P	M	F	M	F	M	F	M	F	M	F
1	2	3	4	5	6	7	8	9	10	11	12	13	14	15	16
31	Bariguda ..	193·41	13	13	55	24	31	..	..	24	31	..	..	16	24
32	Karanja ..	640·42	65	65	255	124	131	14	18	63	69	10	..	81	78
33	Arabari R ..	145·91	25	25	116	53	63	53	63	..	..	..	..	37	33
34	Dhepaguda R ..	175·69	24	24	99	45	54	..	..	45	54	3	..	35	36
35	Bagaguda R ..	78·96	4	4	22	11	11	..	..	11	11	..	..	5	7
36	Gundriguda P ..	195·57	25	25	111	57	54	3	3	48	45	10	..	34	34
37	Sanabamanaguda R ..	203·52	18	18	70	37	33	..	..	37	33	..	..	28	18
38	Badabamanaguda ..	159·89	22	22	92	44	48	2	4	42	44	1	..	30	25
39	Pradhanipara R ..	93·99	3	3	18	11	7	..	..	..	..	8	2	5	..
40	Kharajora R ..	84·06	33	33	119	58	61	..	..	56	60	16	5	36	42
41	Palkhamara ..	324·26	23	23	105	57	48	5	1	16	15	13	..	41	33
42	Padulaguda ..	467·89	12	12	55	25	30	..	..	25	30	2	..	20	20
43	Maneiguda ..	262·30	35	35	171	84	87	3	6	79	79	..	..	62	30
44	Jagannathpur P ..	305·81	79	79	283	135	148	9	10	72	80	26	3	97	32
45	Khajuriguda P ..	403·77	36	36	174	92	82	4	7	87	75	4	..	60	2
46	Sanaghoraghati P ..	250·00	34	34	160	76	84	10	12	64	72	4	..	54	27
47	Sanalitipali P ..	241·91	35	35	164	75	89	..	..	70	79	6	..	62	19
48	Badalitipali ..	292·87	49	49	200	100	100	11	19	89	81	1	..	68	34
49	Partibera ..	206·27	22	22	103	48	55	9	9	39	46	..	..	30	16
50	Toyaput ..	98·01	8	8	38	18	20	..	..	18	20	..	..	12	6
51	Majhibandil ..	171·28	13	13	60	33	27	6	4	22	17	2	..	24	5
52	Sunakhandi P ..	397·77	98	108	456	233	223	25	28	105	132	6	..	161	54
53	Palligan ..	323·32	80	80	316	158	158	26	32	24	28	16	..	94	10
54	Sarati ..	290·88	33	33	141	67	74	..	..	67	74	..	..	37	9
55	Badakuango ..	979·43	16	17	49	26	23	..	..	26	23	..	..	20	13
56	Sanakuango ..	477·02	7	7	18	10	8	..	..	10	8	..	..	5	8
57	Baratodra ..	1,033·46	84	85	329	187	142	21	16	166	126	3	..	120	88
58	Siripur R ..	514·00	26	26	105	56	49	6	2	50	47	..	..	34	12
59	Dinatodra ..	161·66	43	43	170	89	81	69	64	8	2	..	..	57	49
60	Kenduguda ..	245·95	25	27	109	57	52	36	35	21	17	3	..	36	24

contd.

Sl. No.	Workers																		Non-workers	
	I As Cultivator		II As Agricultural Labourer		III In Mining, Quarrying, etc.		IV At Household Industry		V In Manufacturing other than Household Industry		VI In Construction		VII In Trade and Commerce		VIII In Transport, Storage and Communications		IX In Other Services		X	
	M	F	M	F	M	F	M	F	M	F	M	F	M	F	M	F	M	F	M	F
1	17	18	19	20	21	22	23	24	25	26	27	28	29	30	31	32	33	34	35	36
31	14	20	2	4	..	..	..	..	..	..	..	..	..	..	..	..	..	..	8	7
32	30	20	50	57	..	..	..	..	..	..	..	..	..	..	..	..	1	1	43	53
33	25	20	7	8	..	..	4	4	..	..	1	..	..	1	..	..	..	..	16	30
34	33	33	2	3	..	..	...	..	..	..	..	..	..	..	..	..	..	..	10	18
35	4	5	1	2	..	..	..	...	..	..	..	..	..	..	..	..	..	..	6	4
36	27	29	5	5	..	..	1	..	..	..	..	..	..	..	..	..	1	..	23	20
37	28	18	..	..	..	..	..	..	..	..	..	..	..	..	..	..	..	..	9	15
38	19	20	11	5	..	..	...	..	..	..	..	..	..	..	..	...	..	..	14	23
39	2	..	3	..	..	..	..	..	..	..	..	..	..	..	..	..	..	..	6	7
40	20	2	15	40	..	..	..	..	..	..	..	..	..	..	..	..	1	..	22	19
41	16	..	25	33	..	..	..	..	..	..	..	..	..	..	..	..	..	..	16	15
42	7	...	13	20	..	..	..	..	..	..	..	..	..	..	..	..	..	..	5	10
43	21	..	30	28	7	..	1	..	..	..	..	..	2	..	..	..	1	2	22	57
44	27	9	44	1	...	..	5	5	..	..	..	..	..	..	..	..	21	17	38	116
45	20	..	15	2	4	..	..	..	..	..	..	..	..	..	..	..	21	..	32	80
46	23	1	10	..	6	..	1	23	..	..	..	..	..	..	..	..	14	3	22	57
47	31	14	3	..	7	..	..	..	..	..	..	..	..	..	..	..	21	5	13	70
48	43	22	3	..	..	..	..	..	..	..	..	..	..	..	..	..	22	12	32	66
49	16	..	7	11	7	..	..	..	..	..	..	..	..	..	..	..	..	5	18	39
50	9	5	..	..	..	..	..	..	..	..	..	..	..	..	..	..	3	1	6	14
51	9	4	2	..	3	...	..	..	...	...	...	...	...	..	...	..	10	1	9	22
52	56	..	52	20	21	4	1	..	..	..	..	..	..	..	..	..	31	30	72	169
53	43	10	24	...	3	..	...	..	..	..	..	..	..	...	..	..	24	..	64	148
54	16	..	5	4	..	..	..	...	..	..	...	...	..	..	..	..	16	5	30	65
55	7	4	13	9	...	..	..	..	...	...	...	...	..	..	...	..	...	...	6	10
56	2	5	3	3	...	...	..	...	..	..	...	..	..	..	..	..	...	...	5	..
57	57	34	63	54	...	..	..	..	..	..	..	..	..	..	..	..	...	...	67	54
58	22	5	12	7	...	..	...	..	..	..	..	...	..	...	..	..	...	...	22	37
59	21	9	36	40	..	..	..	..	...	..	..	..	..	...	..	..	..	..	32	32
60	18	13	18	11	..	...	..	..	..	..	..	..	..	..	..	..	..	..	21	28

Sl. No.	District/Subdivision/Taluk/ Police Station/Village/Town	Area in Sq. miles/ acres	Occupied residential houses		Total No. of persons enumerated			Scheduled Castes		Scheduled Tribes		Literate and educated persons		Total Workers (I—IX)	
			No. of Houses	No. of House-holds	P	M	F	M	F	M	F	M	F	M	F
1	2	3	4	5	6	7	8	9	10	11	12	13	14	15	16
61	Kosiguda R ..	213·42	10	10	38	18	20	..	..	1	2	..	..	13	2
62	Duladuliguda ..	154·49	15	15	69	29	40	5	5	..	..	11	..	23	11
63	Pareikari R ..	225·46	12	12	62	32	30	5	7	27	23	..	..	19	4
64	Batabirasi R ...	245·35	42	45	194	93	101	7	6	86	95	3	..	66	39
65	Kusubeti ..	483·65	32	32	172	83	89	6	3	71	84	2	..	60	58
66	Chintaliguda ..	191·35	6	6	28	15	13	..	..	15	13	..	..	10	11
67	Oruguda ..	109·24	35	35	163	81	82	5	2	76	80	..	..	53	56
68	Kandhakatipada ..	446·38	49	49	239	113	126	14	10	99	116	5	..	70	70
69	Pangli ..	1,843·23	51	51	205	103	102	14	11	88	87	..	..	68	68
70	Dantaling —	1,614·62	67	67	229	113	116	..	..	81	70	..	..	72	84
71	Nimajhola —	150·46	9	9	30	16	14	..	..	16	14	..	..	9	11
72	Karakona —	391·71	16	16	54	29	25	..	..	26	23	1	..	19	20
73	Palama —	211·96	94	96	391	202	189	12	5	59	63	21	..	142	115
74	Chaleniguda —	419·33	26	26	112	67	45	3	7	64	38	..	..	59	35
75	Poribhata ...	1,127·89	71	71	250	131	119	..	..	131	119	..	..	90	90
76	Renjabadi —	483·93	20	20	94	53	41	..	..	53	41	..	..	45	35
77	Satlisi —	357·80	8	8	30	14	16	..	..	14	16	..	..	11	13
78	Papikona ...	1,227·98	56	56	169	107	62	1	1	103	60	2	..	84	43
79	Bandhakaranja ...	1,137·27	27	29	72	36	36	5	5	31	31	1	..	31	32
80	Mandibhata ...	96·33	9	9	25	9	16	..	..	9	16	..	..	7	12
81	Piria ...	1,105·65	40	40	116	62	54	7	49	55	5	..	...	46	45
82	Garniguda —	535·99	15	15	52	25	27	...	..	25	27	..	..	16	21
83	Sulapadar P ...	401·28	112	112	398	196	202	25	21	76	71	27	..	132	63
84	Bijayanagar ...	266·82	137	138	509	247	262	37	37	105	112	41	3	156	111
85	Ajayagar ...	443·44	20	20	74	39	35	—	...	39	35	..	..	30	1
86	Birlanga ...	801·07	19	19	64	29	35	—	..	29	35	..	..	23	5
87	Singarnoi ..	467·38	35	35	120	66	54	16	12	50	42	..	..	59	12
88	Singapata ..	1,483·56	23	25	70	35	35	2	2	33	33	..	..	33	9
89	Sadalasa ..	1,764·79	20	20	72	32	40	..	..	32	40	..	..	26	10
90	Mechakona ..	341·32	15	15	53	29	24	1	1	28	23	..	..	22	4

contd.

Sl. No.	Workers																		Non-workers	
	I As Cultivator		II As Agricultural Labourer		III In Mining, Quarrying, etc.		IV At Household Industry		V In Manufacturing other than Household Industry		VI In Construction		VII In Trade and Commerce		VIII In Transport, Storage and Communications		IX In Other Services		X	
	M	F	M	F	M	F	M	F	M	F	M	F	M	F	M	F	M	F	M	F
1	17	18	19	20	21	22	23	24	25	26	27	28	29	30	31	32	33	34	35	36
61	11	...	2	2	..	..	..	..	..	..	..	..	..	..	..	..	..	..	5	18
62	18	2	5	9	..	..	..	..	..	..	..	..	..	..	..	..	..	..	6	29
63	14	2	5	2	..	..	..	..	..	..	..	..	..	..	..	..	..	..	13	26
64	28	17	33	22	..	..	5	..	..	..	..	..	..	..	..	..	..	..	27	62
65	43	43	14	9	1	6	..	..	1	..	..	..	..	..	..	..	1	..	23	31
66	6	4	4	7	..	..	..	..	..	..	..	..	..	..	..	..	..	..	5	2
67	33	32	20	24	..	..	..	..	..	..	..	..	..	..	..	..	..	..	28	26
68	44	44	20	22	..	..	6	4	..	..	..	..	..	..	..	..	..	..	43	56
69	58	56	10	12	..	..	..	..	..	..	..	..	..	..	..	..	..	..	35	34
70	29	31	43	53	..	..	...	..	..	..	..	..	...	..	...	..	..	..	41	32
71	9	11	...	..	..	..	..	..	..	..	..	..	...	..	..	..	..	..	7	3
72	8	9	10	11	..	..	..	..	..	..	..	..	1	..	..	..	..	..	10	5
73	47	29	83	82	1	1	4	..	..	..	..	..	1	..	..	..	6	3	60	74
74	37	21	19	14	..	..	3	..	..	..	..	..	..	..	..	..	..	..	8	10
75	37	31	53	59	..	..	..	..	..	..	..	..	..	..	..	..	..	..	41	29
76	37	27	8	8	..	..	..	..	..	..	..	..	..	..	..	..	..	..	8	6
77	..	..	11	13	..	..	..	..	..	..	..	..	..	..	..	..	..	..	3	3
78	45	19	33	23	..	..	5	..	..	..	..	..	..	..	..	..	1	1	23	19
79	12	14	14	14	..	..	2	4	..	..	..	..	..	..	..	..	3	..	5	4
80	2	4	5	8	..	..	..	..	..	..	..	..	..	..	..	..	..	..	2	4
81	23	18	23	27	...	..	..	...	..	..	..	...	...	...	..	..	..	..	16	9
82	7	6	9	15	—	..	..	..	..	..	..	..	..	..	..	..	..	..	9	6
83	41	12	84	45	...	..	..	..	..	..	..	...	..	..	..	..	7	6	64	139
84	54	16	100	95	...	..	..	..	..	..	..	..	..	..	..	..	2	..	91	151
85	30	...	—	1	—	..	..	..	..	..	..	..	..	..	..	..	..	...	9	34
86	16	3	7	...	...	..	..	..	..	..	..	..	..	..	..	..	..	...	6	32
87	45	8	—	...	...	..	2	..	..	..	..	..	..	..	..	..	12	4	7	42
88	27	7	1	...	3	..	..	..	..	..	..	..	..	..	..	..	2	2	2	26
89	24	10	...	...	1	..	..	..	..	..	..	..	..	...	..	..	1	..	6	30
90	22	4	..	...	..	..	..	..	..	..	..	..	..	..	..	..	..	..	7	20

Sl. No.	District/Subdivision/Taluk/ Police Station/Village/Town	Area in Sq. miles/ acres	Occupied residential houses		Total No. of persons enumerated			Scheduled Castes		Scheduled Tribes		Literate and educated persons		Total Workers (I—IX)	
			No. of Houses	No. of House-holds	P	M	F	M	F	M	F	M	F	M	F
1	2	3	4	5	6	7	8	9	10	11	12	13	14	15	16
91	Landabali ..	381·00	17	17	50	29	21	..	..	29	21	..	..	21	3
92	Karapa ..	302·93	52	52	207	98	109	..	..	77	89	6	..	59	41
93	Dumuripadar ..	587·78	25	25	116	48	68	3	3	45	65	..	..	32	40
94	Kusumosila ..	158·41	65	65	250	110	140	8	14	102	126	..	..	73	75
95	Krishnapatraguda R ...	268·43	29	29	126	62	64	3	6	57	58	6	..	41	31
96	Alanda R ..	1,067·33	41	1	216	94	122	5	5	89	117	3	..	86	91
97	Kumarguda ..	223·97	29	29	143	62	81	11	12	51	69	..	..	52	48
98	Buddaguda P, R ..	150·63	72	72	289	127	162	5	6	113	148	14	..	88	103
99	Chaurijori ..	1,234·31	29	29	151	78	73	9	12	69	61	...	..	59	48
100	Gartali —	660·16	70	70	338	151	187	20	24	131	163	..	..	105	95
101	Dhepaguda ...	101·13	57	57	244	119	125	..	..	30	30	39	7	79	59
102	Kandakara ..	658·36	15	15	79	35	44	..	..	30	38	..	..	27	23
103	Jilunda P ..	198·77	133	133	602	297	305	53	53	134	117	41	9	173	156
104	Dulaniguda ..	110·50	24	24	109	50	59	..	..	50	59	..	...	33	20
105	Katipara ..	142·93	33	33	132	61	71	14	14	47	57	1	..	45	47
106	Bheja R ..	111·87	110	110	417	193	224	14	18	178	206	41	7	133	20
107	Belkana R ...	1,295·47	69	69	308	161	147	..	..	118	115	16	3	75	16
108	Sikapai P, Po, R ..	501·31	342	342	1,366	643	723	96	117	242	253	175	19	392	246
109	Kadalichuan ..	722·66	37	37	150	71	79	12	7	19	22	12	..	50	30
110	Mahendrapur R ...	250·24	14	14	71	32	39	..	..	32	39	1	..	19	11
111	Jamuguda ..	205·73	6	6	30	16	14	..	..	16	14	...	..	8	1
112	Damanima R ..	08·53	10	10	37	20	17	..	..	20	17	..	..	12	4
113	Lilibari ..	430·55	15	15	74	36	38	..	..	36	38	...	..	23	25
114	Baladia ..	882·40	39	39	190	93	97	..	..	93	97	...	..	65	61
115	Kanipai ..	617·76	32	32	156	75	81	14	15	61	66	...	...	46	14
116	Pendapaska —	229·50	25	24	91	50	41	..	..	50	41	..	..	32	23
117	Tentulipad ..	342·61	18	18	56	27	29	1	4	26	25	..	...	25	28
118	Kotlanga ..	350·54	26	26	109	57	52	12	8	45	44	3	...	34	29
119	Birida ..	422·91	57	57	263	127	136	4	6	123	130	...	...	82	67
120	Sikopai ..	338·24	16	16	53	28	25	..	..	28	25	..	..	21	17

contd.

Sl. No.	Workers																		Non-workers	
	I As Cultivator		II As Agricultural Labourer		III In Mining, Quarrying, etc.		IV At Household Industry		V In Manufacturing other than Household Industry		VI In Construction		VII In Trade and Commerce		VIII In Transport, Storage and Communications		IX In Other Services		X	
	M	F	M	F	M	F	M	F	M	F	M	F	M	F	M	F	M	F	M	F
1	17	18	19	20	21	22	23	24	25	26	27	28	29	30	31	32	33	34	35	36
91	18	..	3	3	..	..	..	..	..	..	..	..	..	..	..	..	..	..	8	18
92	41	30	16	11	..	..	..	..	..	..	..	..	..	..	..	..	2	..	39	68
93	19	21	13	19	..	..	..	..	..	..	..	..	..	..	..	..	..	..	16	28
94	37	23	30	49	5	..	1	1	..	..	..	..	..	..	..	..	..	2	37	65
95	24	6	14	24	1	..	..	..	..	..	..	..	..	..	..	..	2	1	21	33
96	79	86	5	5	..	..	1	..	..	..	..	..	..	..	..	..	1	..	8	31
97	46	40	5	8	..	..	..	..	..	..	..	..	..	..	..	..	1	..	10	33
98	56	65	19	38	8	..	1	..	..	..	..	..	2	..	..	..	2	..	39	59
99	33	25	26	23	..	..	..	..	..	..	..	..	..	..	..	..	..	..	19	25
100	73	4	30	83	..	..	2	8	..	..	..	..	..	..	..	..	..	..	46	92
101	42	..	35	59	..	..	2	..	..	..	..	..	..	..	..	..	..	..	40	66
102	19	..	4	23	..	..	3	..	..	..	..	..	..	..	..	..	1	..	8	21
103	98	51	35	51	..	..	27	54	..	..	..	..	..	..	..	..	13	..	124	149
104	21	..	..	3	..	..	5	7	..	..	..	..	..	..	..	..	7	10	17	39
105	30	31	6	16	2	..	7	..	..	..	..	..	..	..	..	..	..	..	16	24
106	109	6	16	7	..	..	..	..	..	..	..	..	..	..	..	..	8	7	60	204
107	49	7	15	9	..	..	2	..	..	..	..	..	..	..	..	..	9	..	86	131
108	126	4	210	222	1	..	4	..	..	..	..	..	27	10	1	..	23	10	251	477
109	31	..	4	23	..	..	12	7	..	..	..	..	..	..	..	..	3	..	21	49
110	13	..	6	11	..	..	..	..	..	..	..	..	..	..	..	..	..	..	13	28
111	3	..	5	1	..	..	..	..	..	..	..	..	..	..	..	..	..	..	8	13
112	7	..	5	4	..	..	..	..	..	..	..	..	..	..	..	..	..	..	8	13
113	20	1	3	24	..	..	..	..	..	..	..	..	..	..	..	..	..	..	13	13
114	58	..	5	60	..	..	2	..	..	..	..	..	..	..	..	..	..	..	28	37
115	37	8	9	6	..	..	..	..	..	..	..	..	..	..	..	..	..	..	29	67
116	12	10	20	13	..	..	..	..	..	..	..	..	..	..	..	..	..	..	18	18
117	21	22	4	6	..	..	..	..	..	..	..	..	..	..	..	..	..	..	2	1
118	25	19	9	10	..	..	..	..	..	..	..	..	..	..	..	..	..	..	23	23
119	60	48	18	19	..	..	4	..	..	..	..	..	..	..	..	..	..	..	45	69
120	12	10	9	7	..	..	..	..	..	..	..	..	..	..	..	..	..	..	7	8

Sl. No.	District/Subdivision/Taluk/ Police Station/Village/Town		Area in Sq. miles/ acres	Occupied residential houses		Total No. of persons enumerated			Scheduled Castes		Scheduled Tribes		Literate and educated persons		Total Workers (I—IX)	
				No. of Houses	No. of House-holds	P	M	F	M	F	M	F	M	F	M	F
1	2		3	4	5	6	7	8	9	10	11	12	13	14	15	16
121	Bhalumaska	..	245·04	19	19	65	30	35	2	3	28	32	..	..	21	24
122	Tumbitari	..	239·84	35	35	152	75	77	32	25	35	41	..	..	50	26
123	Charapai	..	364·42	48	48	208	104	104	7	7	97	97	..	..	88	89
124	Kurukuti	..	211·51	20	20	99	53	46	6	4	47	42	..	..	43	40
125	Parlapai	...	226·56	14	14	81	41	40	15	8	22	23	..	..	29	22
126	Balapai	...	174·62	27	27	104	50	54	..	..	50	54	..	..	42	43
127	Kusupai	...	170·52	5	5	19	8	11	..	..	8	11	..	..	7	10
128	Toradoli	...	26·29	1	1	8	5	3	..	..	5	3	..	..	5	3
129	Betakolanga	...	47·48	34	34	106	55	51	..	..	55	51	..	..	37	27
130	Chakarakolanga	...	107·62	27	27	80	36	44	..	..	36	44	..	..	26	23
131	Seriguma P	..	171·72	77	77	335	165	170	10	7	91	91	42	2	115	54
132	Kesingi	..	83·72	33	33	111	56	55	..	..	56	55	..	..	43	32
133	Kaskadang	..	255·29	24	24	101	41	60	12	21	29	39	1	..	31	12
134	Tadiguda	..	113·78	24	24	75	41	34	..	..	41	34	..	..	35	11
135	Kanagan	..	125·56	25	25	86	41	45	..	..	41	45	..	..	34	29
136	Talarambha	..	398·72	24	24	73	43	30	..	..	43	30	..	..	24	27
137	Bhitararambha	..	39·48	36	36	153	75	78	12	11	63	67	..	..	56	43
138	Baraja	..	316·45	59	59	235	107	128	47	50	45	58	10	..	54	3
139	Podakucha	..	112·49	26	26	106	49	57	..	..	49	57	..	..	35	11
140	Sindhipadar	..	405·98	21	21	82	47	35	3	..	44	35	..	..	34	4
141	Deulabari	..	316·97	41	41	185	84	101	4	3	55	68	3	..	69	30
142	Deulaguma	..	103·89	12	12	61	28	33	..	..	20	20	4	..	21	6
143	Purnabhata	..	219·22	22	22	104	54	50	3	1	51	49	..	..	29	29
144	Taja	..	558·29	49	49	127	68	59	..	..	68	59	2	..	41	..
145	Kotelpari	..	410·45	16	16	77	35	42	..	..	35	42	..	..	24	13
146	Raghunathpur P	..	139·98	33	33	159	84	75	7	7	75	66	..	..	51	44
147	Minajholla P	..	193·32	76	76	424	201	223	24	23	176	197	27	2	141	161
148	Majhiguda Po	..	302·06	119	119	528	249	279	71	82	37	38	90	11	172	174
149	Pamada	..	573·23	35	35	154	78	76	6	5	72	71	..	..	60	28
150	Pipalguda	..	485·88	34	34	113	59	54	8	8	51	46	3	..	43	15

contd.

Sl. No.	Workers																			
	I As Cultivator		II As Agricultural Labourer		III In Mining, Quarrying, etc.		IV At Household Industry		V In Manufacturing other than Household Industry		VI In Construction		VII In Trade and Commerce		VIII In Transport, Storage and Communications		IX In Other Services		X Non-workers	
	M	F	M	F	M	F	M	F	M	F	M	F	M	F	M	F	M	F	M	F
1	17	18	19	20	21	22	23	24	25	26	27	28	29	30	31	32	33	34	35	36
121	14	20	7	4	..	..	..	..	..	..	..	..	..	..	..	..	..	..	9	11
122	38	22	12	4	..	..	..	..	..	..	..	..	..	..	..	..	..	..	25	51
123	51	48	37	41	..	..	..	..	..	..	..	..	..	..	..	..	..	..	16	15
124	35	32	6	6	..	..	2	2	..	..	..	..	..	..	..	..	..	..	10	6
125	20	16	9	6	..	..	..	..	..	..	..	..	..	..	..	..	..	..	12	18
126	32	36	7	4	..	..	2	3	..	..	..	..	..	..	..	..	..	..	8	11
127	4	6	3	4	..	..	..	..	..	..	..	..	..	..	..	..	..	..	1	1
128	5	3	..	..	..	..	..	..	..	..	..	..	..	..	..	..	..	..	..	..
129	8	5	29	22	..	..	..	..	..	..	..	..	..	..	..	..	..	..	18	24
130	10	5	16	18	..	..	..	..	..	..	..	..	..	..	..	..	..	..	10	21
131	61	31	51	23	..	..	1	..	..	..	..	..	..	..	..	..	2	..	50	116
132	26	17	17	15	..	..	..	..	..	..	..	..	..	..	..	..	..	..	13	23
133	16	12	15	..	..	..	..	..	..	..	..	..	..	..	..	..	..	..	10	48
134	24	11	11	..	..	..	..	..	..	..	..	..	..	..	..	..	..	..	6	23
135	12	2	21	27	..	..	1	..	..	..	..	..	..	..	..	..	..	..	7	16
136	9	11	15	16	..	..	..	..	..	..	..	..	..	..	..	..	..	..	19	3
137	40	31	14	9	..	..	2	3	..	..	..	..	..	..	..	..	..	..	19	35
138	43	1	11	2	..	..	..	..	..	..	..	..	..	..	..	..	..	..	53	125
139	21	11	14	..	..	..	..	..	..	..	..	..	..	..	..	..	..	..	14	46
140	11	..	23	4	..	..	..	..	..	..	..	..	..	..	..	..	..	..	13	31
141	45	30	24	..	..	..	..	..	..	..	..	..	..	..	..	..	..	..	15	71
142	21	6	..	..	..	..	..	..	..	..	..	..	..	..	..	..	..	..	7	27
143	15	3	3	18	6	..	..	..	..	..	..	..	..	..	..	..	5	8	25	21
144	24	..	16	..	..	..	1	..	..	..	..	..	..	..	..	..	..	..	27	59
145	16	5	1	2	..	..	1	1	..	..	..	..	..	..	..	..	6	5	11	29
146	27	4	8	3	..	..	6	37	..	..	..	..	..	..	..	..	10	..	33	31
147	85	..	45	158	9	..	2	3	..	..	..	..	..	..	..	..	..	..	60	62
148	49	..	77	118	6	..	4	48	..	..	..	..	8	3	..	..	28	5	77	105
149	50	14	8	5	..	..	..	8	..	..	..	..	..	..	..	..	2	1	18	48
150	23	5	2	5	..	..	..	1	..	..	..	..	..	..	..	..	18	4	16	39

Sl. No.	District/Subdivision/Taluk/ Police Station/Village/Town	Area in Sq. miles/ acres	Occupied residential houses		Total No. of persons enumerated			Scheduled Castes		Scheduled Tribes		Literate and educated persons		Total Workers (I—IX)	
			No. of Houses	No. of House-holds	P	M	F	M	F	M	F	M	F	M	F
1	2	3	4	5	6	7	8	9	10	11	12	13	14	15	16
151	Rakhalguda P ..	403·38	93	93	404	198	206	47	49	147	150	32	..	128	5
152	Badanayakguda ..	363·63	87	87	271	184	187	7	5	176	182	12	..	126	80
153	Mendipadar P ..	645·87	54	57	270	131	139	41	45	88	90	18	..	86	79
154	Bagh dangar ..	263·89	39	39	188	103	85	25	22	78	63	16	..	70	46
155	Pradhaniguda ..	290·47	36	36	154	73	81	..	..	59	61	..	..	48	26
156	Lakshmipur ..	422·02	30	30	115	59	56	4	5	29	23	1	..	40	2
157	Alajnigaguda ..	359·75	80	80	343	149	194	28	38	77	102	18	1	100	56
158	Keradapadar ..	101·47	20	20	72	39	33	..	..	34	28	5	..	30	4
159	Kusumghati ..	224·59	13	13	74	34	40	..	..	34	40	..	..	20	12
160	Musuri ..	1,151·97	22	22	77	40	37	3	2	37	35	..	..	28	9
161	Bamunaguda ..	223·08	35	35	151	74	77	..	..	57	57	9	..	51	22
162	Hajaridang ..	236·81	32	32	121	66	55	6	5	60	50	..	..	43	43
163	Railaguda ..	147·29	44	44	187	97	90	..	..	96	89	..	..	74	59
164	Dibalpadu ..	277·17	32	32	137	73	64	..	..	73	63	..	..	53	47
165	Chintaligud ..	333·13	23	23	85	40	45	3	10	30	25	8	..	26	10
166	Pujhariguda P ..	416·00	92	92	377	193	184	20	28	43	27	58	12	133	65
167	Lekhapai ..	157·25	53	53	202	99	103	..	..	14	17	..	..	66	66
168	Upparanchalabari ..	100·58	20	20	85	40	45	14	16	26	29	..	..	20	..
169	Talaanchalabari .	515·88	54	54	240	120	120	20	20	99	99	13	1	73	22
170	Mandaput ..	246·17	22	22	110	56	54	..	..	56	54	..	..	34	2
171	Lamberi P ..	834.94	92	92	341	171	170	3	..	168	160	1	..	92	5
172	Piriskharambu ..	145·82	24	24	108	52	56	..	..	52	56	..	..	34	32
173	Kalyansingpur P, M, D, Po, R ..	939·01	572	572	2,414	1,196	1,218	402	385	346	372	389	130	737	496
174	Narayanpur R ..	416·42	92	92	401	186	215	26	30	84	93	18	6	133	23
175	Mutkuni ..	1,256·04	30	30	105	61	44	8	4	53	40	..	..	43	35
176	Pandrapada ..	658·36	47	47	153	75	78	48	49	27	29	..	..	63	54
177	Khataghanta ..	80·10	49	49	159	80	79	24	19	54	57	..	..	59	58
178	Chatikona ..	881·47	20	20	104	45	59	10	8	35	51	..	..	33	41
179	Dangsila .	172·89	21	21	92	47	45	..	..	47	45	..	..	33	19
180	Mayabali ..	272·27	11	11	33	16	17	6	7	10	10	..	..	14	11

contd.

Sl. No.	Workers																			
	I As Cultivator		II As Agricultural Labourer		III In Mining, Quarrying, etc.		IV At Household Industry		V In Manufacturing other than Household Industry		VI In Construction		VII In Trade and Commerce		VIII In Transport, Storage and Communications		IX In Other Services		X Non-workers	
	M	F	M	F	M	F	M	F	M	F	M	F	M	F	M	F	M	F	M	F
1	17	18	19	20	21	22	23	24	25	26	27	28	29	30	31	32	33	34	35	36
151	79	..	12	..	..	..	5	..	..	..	..	..	1	..	..	..	31	5	70	201
152	54	..	10	31	..	..	6	..	..	..	..	..	..	..	..	..	56	49	58	107
153	52	45	21	14	4	..	2	..	..	..	..	..	..	..	..	..	7	20	45	60
154	35	19	13	10	5	4	7	2	..	..	..	..	..	..	..	..	10	11	33	39
155	18	1	10	14	7	..	11	5	..	..	..	..	2	5	..	..	..	1	25	55
156	4	..	12	..	..	..	22	2	..	..	..	..	..	..	..	..	2	..	19	54
157	34	2	49	21	7	1	1	1	..	..	..	..	..	..	..	..	9	31	49	138
158	14	..	8	4	5	..	3	..	..	..	..	..	..	..	..	..	..	..	9	29
159	9	..	6	8	5	4	..	..	..	..	..	..	..	..	..	..	..	..	14	28
160	24	9	..	..	4	..	..	..	..	..	..	..	..	..	..	..	..	..	12	28
161	22	..	16	9	8	..	..	..	..	..	..	..	..	..	..	..	5	13	23	55
162	12	..	8	15	7	..	1	1	..	..	..	..	..	..	..	..	15	27	23	12
163	24	..	32	34	11	..	..	..	..	..	..	..	..	..	..	..	7	25	23	31
164	21	..	28	31	..	..	..	..	..	..	..	..	..	..	..	..	4	16	20	17
165	8	..	2	2	..	..	5	..	..	..	..	..	..	..	..	..	11	8	14	35
166	50	6	..	27	..	..	28	..	..	..	..	..	..	..	..	..	55	32	60	119
167	46	40	20	26	..	..	..	..	..	..	..	..	..	..	..	..	..	..	33	37
168	20	..	..	..	..	..	..	..	..	..	..	..	..	..	..	..	..	..	20	45
169	42	8	30	14	..	..	..	..	..	..	..	..	..	..	..	..	1	..	47	98
170	21	..	13	2	..	..	..	..	..	..	..	..	..	..	..	..	..	..	22	52
171	60	2	28	3	..	..	4	..	..	..	..	..	..	..	..	..	..	..	79	165
172	27	28	7	4	..	..	..	..	..	..	..	..	..	..	..	..	..	..	18	24
173	194	15	299	347	20	12	61	63	7	9	9	..	31	20	5	..	111	30	459	722
174	78	9	44	14	1	..	..	..	..	..	5	..	..	..	..	..	5	..	53	192
175	8	7	35	28	..	..	..	..	..	..	..	..	..	..	..	..	..	..	18	9
176	18	16	39	32	..	..	6	6	..	..	..	..	..	..	..	..	..	..	12	24
177	42	40	16	18	..	..	..	..	1	..	..	..	..	..	..	..	..	..	21	21
178	33	41	..	..	..	..	..	..	..	..	..	..	..	..	..	..	..	..	12	18
179	19	7	14	12	..	..	..	..	..	..	..	..	..	..	..	..	..	..	14	26
180	12	..	..	11	..	..	..	..	..	..	..	..	2	..	..	..	..	..	2	6

Sl. No.	District/Subdivision/Taluk/ Police Station/Village/Town	Area in Sq. miles/ acres	Occupied residential houses		Total No. of persons enumerated			Scheduled Castes		Scheduled Tribes		Literate and educated persons		Total Workers (I—IX)	
			No of Houses	No. of House-holds	P	M	F	M	F	M	F	M	F	M	F
1	2	3	4	5	6	7	8	9	10	11	12	13	14	15	16
181	Baradengaleli ..	52·80	7	7	24	13	11	4	1	9	10	..	..	10	8
182	Sanadengaleli ..	187·73	12	12	38	19	19	3	5	16	14	..	..	13	12
183	Barabudni ..	84·22	6	6	29	19	10	8	6	11	4	..	..	14	8
184	Nringatola ..	225·76	14	14	54	26	28	2	2	19	22	5	..	22	24
185	Bangapari ..	155·16	10	10	48	22	26	4	2	18	24	..	..	17	20
186	Sembiri ..	90·25	4	4	17	8	9	..	..	8	9	..	..	5	5
187	Karalima ..	129·15	9	9	39	17	22	..	..	17	22	..	..	12	2
188	Railim ..	445·01	21	21	74	31	43	1	1	30	42	..	..	25	9
189	Murakakona ..	443·76	17	17	59	35	24	..	..	35	24	..	..	22	2
190	Kirkalparu R ..	227·27	27	27	109	51	58	1	2	50	56	..	..	36	25
191	Bisupaska ..	493·31	36	36	153	75	78	9	7	66	71	2	..	54	41
192	Kanjangajori ..	126·17	19	19	82	38	44	..	..	38	44	..	..	23	27
193	Dumbriguda ..	93·45	12	12	51	22	29	..	..	22	29	..	..	17	18
194	Petliguda R ..	409·34	52	52	228	110	118	10	8	98	105	..	..	68	50
195	Hirasuli ..	856·47	12	12	47	26	21	2	5	24	16	..	..	24	6
196	Bariapada ..	86·42	18	18	71	34	37	2	3	32	34	..	..	21	26
197	Tamukosila ..	95·24	6	6	18	7	11	..	..	7	11	..	..	4	9
198	Chamarapadar ..	433·76	4	4	12	7	5	..	..	7	5	..	..	5	5
199	Kurtel ..	241·40	9	9	49	25	24	25	24	..	..	..	..	11	1
200	Guma ..	115·97	9	9	16	9	7	..	..	9	7	..	..	9	6
201	Deolobari R ..	107·07	29	29	130	59	71	9	6	39	52	5	2	47	37
202	Poduchuanpadar ..	348·00	4	4	15	7	8	..	..	7	8	..	..	5	8
203	Kondasoru ..	126·51	5	5	20	10	10	..	..	10	10	..	..	8	7
204	Nisikhal ..	215·97	13	13	46	25	21	5	3	20	18	..	..	19	18
205	Lakhapadar ..	997·47	66	66	205	103	102	12	10	91	92	..	..	75	80
206	Bandari ..	198·12	8	9	44	24	20	..	..	21	17	..	..	19	3
207	Panchakuri ..	86·50	52	52	193	104	89	15	13	89	76	..	..	78	66
208	Kamupal ..	84·15	19	19	60	40	20	..	..	40	20	..	..	28	3
209	Lokaguda R ..	167·94	7	7	33	14	19	..	..	..	..	3	..	12	9
210	Araganda ..	151·02	4	4	13	6	7	..	..	6	7	..	..	3	5

contd.

Sl. No.	Workers																			
	I As Cultivator		II As Agricultural Labourer		III In Mining, Quarrying, etc.		IV At Household Industry		V In Manufacturing other than Household Industry		VI In Construction		VII In Trade and Commerce		VIII In Transport, Storage and Communications		IX In Other Services		X Non-workers	
	M	F	M	F	M	F	M	F	M	F	M	F	M	F	M	F	M	F	M	F
1	17	18	19	20	21	22	23	24	25	26	27	28	29	30	31	32	33	34	35	36
181	10	..	..	8	..	..	..	..	..	..	..	..	..	..	..	..	..	—	3	3
182	9	1	2	11	2	..	..	..	..	..	..	..	..	..	..	..	..	..	6	7
183	12	8	..	..	..	..	2	..	..	..	..	..	..	..	..	..	..	..	5	2
184	15	14	7	10	..	..	..	..	..	..	..	..	..	..	..	..	..	..	4	4
185	14	18	..	..	1	..	..	..	..	..	..	..	..	—	..	..	2	2	5	6
186	3	3	2	2	..	..	..	..	..	..	..	..	..	..	..	..	..	..	3	4
187	9	2	3	..	..	..	..	..	..	..	..	..	..	..	..	..	..	..	5	20
188	23	..	..	9	—	..	..	..	..	..	..	..	..	..	—	..	2	..	6	34
189	12	1	10	1	..	..	..	..	..	..	..	..	..	..	..	..	..	..	13	22
190	24	14	11	11	—	—	..	..	..	..	—	..	..	..	—	..	1	..	15	33
191	34	22	20	19	—	—	..	..	..	..	..	..	..	..	..	..	..	..	21	37
192	17	22	6	5	—	—	..	..	..	..	..	..	..	..	..	..	..	..	15	17
193	2	2	15	16	—	—	..	..	..	..	..	..	..	..	..	..	..	..	5	11
194	43	20	23	30	..	..	2	..	..	..	..	..	..	..	..	..	..	..	42	68
195	24	6	..	..	..	..	..	..	..	..	..	..	..	..	..	..	..	..	2	15
196	17	19	4	..	..	..	..	..	..	..	..	..	..	..	..	..	..	7	13	11
197	4	4	..	5	..	..	..	..	..	..	..	..	..	..	..	..	..	..	3	2
198	5	5	..	..	..	..	..	..	..	..	..	..	..	..	..	..	..	..	2	..
199	10	1	1	..	..	..	..	..	..	..	..	..	..	..	..	..	..	..	14	23
200	9	6	..	..	..	..	..	..	..	..	..	..	..	..	..	..	..	..	..	1
201	38	33	9	4	..	..	..	..	..	..	..	..	..	..	..	..	..	..	12	34
202	5	4	..	4	..	..	..	..	..	..	..	..	..	..	..	..	..	..	2	..
203	5	..	3	7	..	..	..	..	..	..	..	..	..	..	..	..	..	..	2	3
204	15	..	..	16	..	..	..	..	..	..	..	..	4	2	..	..	..	..	6	3
205	63	54	3	15	4	..	..	..	..	..	..	..	5	11	..	..	..	..	28	22
206	13	..	6	3	..	..	..	..	..	..	..	..	..	..	..	..	..	..	5	17
207	71	62	..	..	5	..	..	..	..	..	..	..	..	..	..	..	2	4	26	23
208	28	3	..	..	..	..	..	..	..	..	..	..	..	..	..	..	..	..	12	17
209	..	..	12	9	..	..	..	..	..	..	..	..	..	..	..	..	..	..	2	10
210	3	5	..	..	..	..	..	..	..	..	..	..	..	..	..	..	..	..	3	2

Sl. No.	District/Subdivision/Taluk/ Police Station/Village/Town		Area in Sq. miles/ acres	Occupied residential houses		Total No. of persons enumerated			Scheduled Castes		Scheduled Tribes		Literate and educated persons		Total Workers (I—IX)	
				No. of Houses	No. of House-holds	P	M	F	M	F	M	F	M	F	M	F
1	2		3	4	5	6	7	8	9	10	11	12	13	14	15	16
211	Punjamahuli	..	80·80	15	15	72	34	38	2	3	32	35	..	..	25	21
212	Kurusumi	..	86·75	9	9	37	18	19	3	2	15	17	..	..	14	13
213	Dhanapadar	..	165·21	3	3	9	4	5	..	..	4	5	..	..	4	3
214	Taramui	..	199·34	12	12	27	16	11	1	1	15	10	..	..	16	11
215	Guguramandi	..	550·29	9	9	34	21	13	..	..	21	13	..	..	16	5

concld.

Sl. No.	Workers																			
	I As Cultivator		II As Agricultural Labourer		III In Mining, Quarrying, etc.		IV At Household Industry		V In Manufacturing other than Household Industry		VI In Construction		VII In Trade and Commerce		VIII In Transport, Storage and Communications		IX In Other Services		X Non-workers	
	M	F	M	F	M	F	M	F	M	F	M	F	M	F	M	F	M	F	M	F
1	17	18	19	20	21	22	23	24	25	26	27	28	29	30	31	32	33	34	35	36
211	19	3	..	4	3	..	1	14	..	..	..	..	..	..	..	..	2	..	9	17
212	12	11	2	2	..	..	..	..	..	..	..	..	..	..	..	..	..	..	4	6
213	4	3	..	..	..	..	..	..	..	..	..	..	..	..	..	..	..	..	..	2
214	14	3	2	8	..	..	..	..	..	..	..	..	..	..	..	..	..	..	..	..
215	..	..	16	5	..	..	..	..	..	..	..	..	..	..	..	..	..	..	5	8

LIST OF UNINHABITED VILLAGES—KALYANSINGPUR PS

Sl. No.	Names of Villages	Sl. No.	Names of Villages
216	Kirikabandil	229	Talbal
217	Baribhata	230	Poiguda
218	Kandhaparidiguda	231	Chanchanajodi
219	Paramali	232	Battobirosi
220	Koltipadar	233	Gorodaguda
221	Ranipadar	234	Kumarguda
222	Monariguda	235	Tiremaska
223	Nundiguda	236	Sanbudani
224	Damaguda	237	Semlipadar
225	Pindapalpadar	238	Arisakenda
226	Naura	239	Surumuli
227	Gobari	240	Papinal
228	Chitapur		

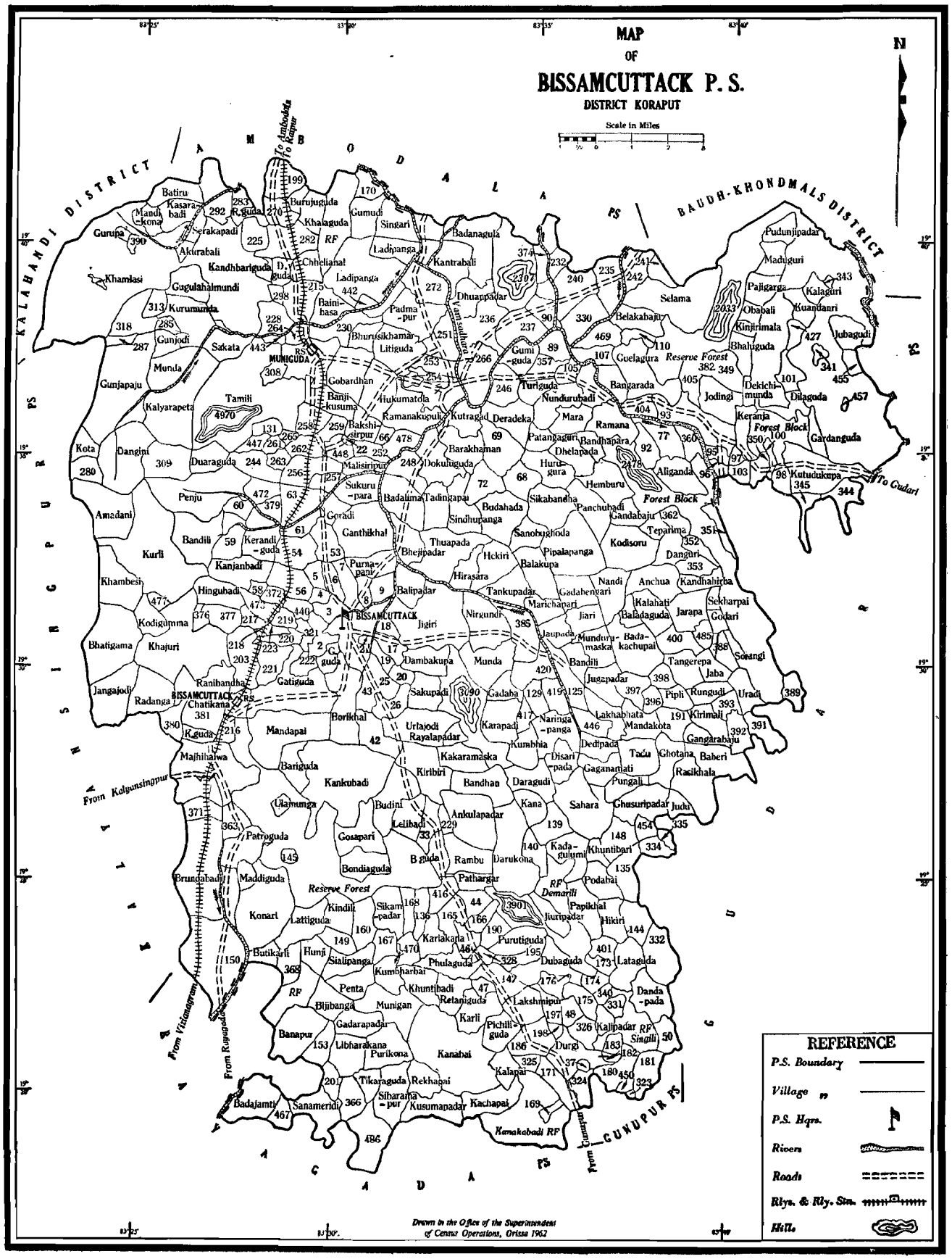
MAP
OF
BISSAMCUTTACK P. S.
DISTRICT KORAPUT
Scale in Miles
N
KALAHANDI DISTRICT
BAUDH-KHONDMALS DISTRICT
AMBODALA PS
NUASINGPUR PS
GUNUPUR PS
To Ambodala
To Koraput
From Kalyansingpur
From Vizianagram
From Rayagada
To Gudari
MUNIGUDA
BISSAMCUTTACK
Forest Block
Reserve Forest
RF
Kanakabadi RF
Demarili RF
Singili RF
REFERENCE
P.S. Boundary
Village "
P.S. Hqrs.
Rivers
Roads
Rlys. & Rly. Stn.
Hills
Drawn in the Office of the Superintendent of Census Operations, Orissa 1962

VILLAGE DIRECTORY

OF

BISSAMCUTTACK POLICE STATION

IN

RAYAGADA SUBDIVISION

Sl. No.	District/Subdivision/Taluk/ Police Station/Village/Town	Area in Sq. miles/ acres	Occupied residential houses		Total No. of persons enumerated			Scheduled Castes		Scheduled Tribes		Literate and educated persons		Total Workers (I—IX)	
			No. of Houses	No. of House-holds	P	M	F	M	F	M	F	M	F	M	F
1	2	3	4	5	6	7	8	9	10	11	12	13	14	15	16
A	**Bissamcuttack Taluk** ..	**597·00**	**20,344**	**20,556**	**85,003**	**42,237**	**42,766**	**7,665**	**7,730**	**24,969**	**25,296**	**5,098**	**945**	**26,993**	**12,804**
B	**BissamCuttack PS** ..	**418·00**	**14,783**	**14,976**	**61,795**	**30,721**	**31,074**	**4,887**	**4,832**	**20,356**	**20,651**	**3,846**	**727**	**19,660**	**7,952**
	VILLAGES														
1	Bissamcuttack P, M, H, D, Hos, Po, R ..	1,126·51	659	805	2,844	1,405	1,439	267	220	76	119	696	224	770	210
2	Dhepaguda R ..	264·57	26	26	124	71	53	..	..	71	53	6	..	50	29
3	Beradaliguda R ..	248·00	15	15	77	35	42	..	..	35	42	4	..	20	2
4	Parichhaguda ..	137·53	33	33	139	69	70	1	1	68	69	4	..	43	4
5	Nuagad ..	262·18	18	18	94	54	40	..	..	44	33	1	..	25	1
6	Chancharaguda R ..	158·31	9	9	34	21	13	..	..	21	13	..	..	13	..
7	Sauraguda R ..	190·71	19	19	86	46	40	..	..	46	40	1	..	28	4
8	Sanyasiguda ..	190·54	10	10	45	21	24	..	..	21	24	..	..	15	..
9	Nuagan ..	338·25	6	6	46	19	27	..	..	19	27	3	..	10	2
10	Purnapani R ..	557·16	12	12	55	25	30	2	3	23	27	1	..	18	3
11	Ganthikhal R ..	130·00	85	85	425	210	215	29	27	181	188	..	..	138	215
12	Bhejipadar P, R ..	443·54	44	44	221	99	122	6	5	93	117	..	..	63	11
13	Balipadar ..	490·58	50	50	209	107	102	13	13	94	39	..	..	68	2
14	Jigiri P ..	4,031·05	106	140	463	212	251	81	69	119	170	43	2	129	35
15	Panasapadar ..	300·00	14	14	68	36	32	..	..	36	32	..	..	20	—
16	Dambakupa ..	580·35	10	10	47	23	24	..	..	23	24	..	..	10	—
17	Rotatikiri ..	300·49	25	25	114	57	57	..	..	57	57	..	..	39	26
18	Mundiguda R ..	..	4	4	22	12	10	..	..	12	10	..	..	10	6
19	Gadabaguda R ..	175·54	19	19	74	37	37	2	4	29	27	5	..	20	7
20	Jagannathapur ..	232·14	10	10	42	21	21	..	..	21	21	..	..	11	5
21	Bitaguda ..	1,890·92	5	5	20	8	12	..	..	8	12	—	—	5	6
22	Sunariguda ..	36·53	10	10	52	21	31	..	..	21	31	3	—	13	2
23	Mandapai P, R ..	1,404·70	66	66	297	138	159	8	5	124	150	28	5	91	17
24	Bariguda ..	418·30	16	16	86	39	47	..	..	39	47	1	—	21	14
25	Panasaguda ..	250·00	53	54	165	86	79	26	29	60	50	..	—	65	48

contd.

Sl. No.	Workers																			
	I As Cultivator		II As Agricultural Labourer		III In Mining, Quarrying, etc.		IV At Household Industry		V In Manufacturing other than Household Industry		VI In Construction		VII In Trade and Commerce		VIII In Transport, Storage and Communications		IX In Other Services		X Non-workers	
	M	F	M	F	M	F	M	F	M	F	M	F	M	F	M	F	M	F	M	F
1	17	18	19	20	21	22	23	24	25	26	27	28	29	30	31	32	33	34	35	36
A	**13,172**	**4,682**	**5,956**	**2,466**	**304**	**17**	**959**	**374**	**70**	**53**	**77**	..	**314**	**108**	**166**	..	**5,945**	**5,104**	**15,244**	**29,962**
B	**9,299**	**2,446**	**4,306**	**1,078**	**275**	**17**	**861**	**342**	**55**	**51**	**71**	..	**250**	**97**	**74**	..	**4,469**	**3,921**	**11,061**	**23,122**
1	132	..	43	..	29	..	84	25	..	..	14	..	47	30	9	..	412	155	635	1,229
2	25	..	19	25	6	1	..	..	..	..	..	..	..	..	..	..	..	3	21	24
3	4	..	6	..	..	..	..	..	..	..	..	..	1	..	..	..	9	2	15	40
4	15	..	3	..	..	..	..	..	..	..	..	..	..	..	..	..	25	4	26	66
5	6	..	9	..	..	..	..	..	..	..	..	..	1	..	..	..	9	1	29	39
6	13	..	..	..	..	..	..	..	..	..	..	..	..	..	..	..	..	..	8	13
7	12	..	2	..	6	..	..	..	1	..	..	..	..	..	..	..	7	4	18	36
8	12	..	1	..	1	..	2	..	..	..	..	..	..	..	..	..	1	..	6	24
9	10	..	..	..	..	..	..	..	..	..	..	..	..	..	..	..	..	2	9	25
10	11	1	3	..	1	..	..	..	..	..	..	..	..	..	..	..	3	2	7	27
11	63	207	71	..	..	..	4	8	..	..	..	..	..	..	..	..	..	..	72	..
12	42	..	20	11	1	..	..	..	..	..	..	..	..	..	..	..	..	..	36	111
13	34	..	32	2	..	..	2	..	..	..	..	..	..	..	..	..	..	..	39	100
14	53	..	31	..	..	..	41	17	..	..	..	..	..	..	..	..	4	18	83	216
15	..	..	20	..	..	..	..	..	..	..	..	..	..	..	..	..	..	..	16	32
16	9	..	1	..	..	..	..	..	..	..	..	..	..	..	..	..	..	..	13	24
17	6	..	3	3	..	..	7	..	..	..	..	..	..	..	..	..	23	23	18	31
18	10	5	..	..	..	..	..	1	..	..	..	..	..	..	..	..	..	..	2	4
19	..	..	20	7	..	..	..	..	..	..	..	..	..	..	..	..	..	..	17	30
20	..	..	..	..	..	..	..	..	..	..	..	..	..	..	..	..	11	5	10	16
21	..	..	..	..	..	..	..	..	..	..	..	..	..	..	..	..	5	6	3	6
22	9	..	..	..	..	..	..	..	..	..	..	..	..	..	..	..	4	2	8	29
23	59	..	25	..	5	..	..	..	..	..	..	..	..	..	..	..	2	17	47	142
24	15	1	6	13	..	..	..	..	..	..	..	..	..	..	..	..	..	..	18	33
25	54	37	..	..	..	..	..	..	..	..	..	..	..	..	..	..	11	11	21	31

Sl. No.	District/Subdivision/Taluk/ Police Station/Village/Town	Area in Sq. miles/ acres	Occupied residential houses		Total No. of persons enumerated			Scheduled Castes		Scheduled Tribes		Literate and educated persons		Total Workers (I—IX)	
			No. of Houses	No. of House-holds	P	M	F	M	F	M	F	M	F	M	F
1	2	3	4	5	6	7	8	9	10	11	12	13	14	15	16
26	Patabandha	.. 234·25	8	8	21	11	10	..	..	8	8	2	..	8	8
27	Sakupadi	.. 531·61	48	48	209	101	108	16	14	73	84	..	..	68	..
28	Urlajodi	.. 962·16	95	95	434	217	217	..	..	217	217	34	..	130	39
29	Kakaramaska	.. 553·03	51	51	155	85	70	19	12	60	51	14	..	68	3
30	Kiribiri	.. 855·44	74	74	252	129	123	19	19	110	104	...	..	79	...
31	Ankulapada	.. 1,077·72	35	35	162	78	84	...	..	78	84	1	...	54	20
32	Pathargar	.. 497·92	5	5	38	16	22	..	..	14	20	1	..	10	9
33	Hajaridangu	.. 404·75	26	26	97	43	54	43	54	..	..	4	...	29	15
34	Lelibadi P	.. 504·15	50	50	241	116	125	6	6	110	119	14	...	82	18
35	Budini P	.. 816·84	78	78	382	180	202	32	25	148	177	16	...	104	23
36	Gosapari	.. 748·76	56	56	276	133	143	14	12	111	122	3	...	82	24
37	Kodabhata	.. 1,109·07	19	19	100	45	55	...	..	45	55	..	...	32	34
38	Kittangi	.. 350·00	5	5	17	10	7	...	..	..	..	..	...	7	1
39	Kankubadi	.. 2,596·30	101	101	470	221	249	5	14	192	189	..	...	145	36
40	Bondiaguda	.. 363·99	60	60	354	166	188	16	15	128	127	...	...	120	20
41	Borikhal	.. 1,138·43	22	22	83	47	36	12	8	35	28	..	...	34	...
42	Haripur & Jamuguda	.. 557·30	38	38	196	97	99	4	3	88	92	..	...	51	...
43	Naniriguda P	.. 330·00	36	36	159	74	85	3	3	64	80	12	18	48	33
44	Mina-Uhola S	.. 326·90	15	15	50	20	30	...	...	20	30	..	...	20	20
45	Phulaguda	.. 572·25	56	56	156	79	77	3	9	62	59	17	...	50	27
46	Kumbhara Dhamini P	.. 368·45	72	72	437	230	207	139	119	67	58	96	27	141	66
47	Papadamba	.. 184·40	22	22	90	47	43	...	..	41	29	11	..	30	7
48	Rengabai	... 548·14	30	30	134	61	73	...	..	61	73	..	..	43	8
49	Purutiguda	... 445·46	25	25	86	47	39	1	2	46	37	2	..	32	26
50	Hikini	... 221·32	38	38	149	90	59	...	..	90	59	3	..	49	19
51	Papikhal P	... 663·14	41	41	212	98	114	15	23	83	91	..	..	66	69
52	Kadagulumi	... 559·44	43	43	169	84	85	43	45	..	..	34	8	49	4
53	Patamunda	.. 487·71	16	16	61	33	28	5	4	28	24	..	..	26	10
54	Kalipanga	... 413·32	23	23	121	62	59	..	..	62	59	..	..	35	27
55	Radhikhonda	.. 250·00	12	12	55	21	34	..	..	21	34	..	..	17	23

contd.

Sl. No.	Workers																			
	I As Cultivator		II As Agricultural Labourer		III In Mining, Quarrying, etc.		IV At Household Industry		V In Manufacturing other than Household Industry		VI In Construction		VII In Trade and Commerce		VIII In Transport, Storage and Communications		IX In Other Services		X Non-workers	
	M	F	M	F	M	F	M	F	M	F	M	F	M	F	M	F	M	F	M	F
1	17	18	19	20	21	22	23	24	25	26	27	28	29	30	31	32	33	34	35	36
26	1	..	1	..	..	..	1	..	..	..	..	..	..	..	..	..	5	8	3	2
27	35	..	33	..	..	..	..	..	..	..	..	..	..	..	..	..	..	..	33	108
28	45	..	67	27	..	..	..	..	..	..	..	..	..	..	..	..	18	12	87	178
29	26	..	30	..	..	..	1	..	..	..	..	..	..	..	..	..	11	3	17	67
30	32	..	47	..	..	..	..	..	..	..	..	..	..	..	..	..	..	..	50	123
31	37	..	6	..	..	..	..	..	..	..	..	..	..	..	..	..	11	20	24	64
32	3	1	..	..	..	..	..	..	..	..	..	..	..	..	..	..	7	8	6	13
33	2	2	13	..	..	..	..	..	..	..	..	..	..	..	..	..	14	13	14	39
34	53	..	21	..	1	..	..	..	..	..	..	..	..	..	..	..	7	18	34	107
35	85	..	6	..	..	..	..	..	..	..	..	..	..	..	..	..	13	23	76	179
36	53	5	10	10	..	..	13	..	..	..	..	..	..	..	..	..	6	9	51	119
37	4	..	19	..	..	..	..	..	..	..	..	..	..	..	..	..	9	34	13	21
38	4	..	..	..	..	..	..	..	..	..	..	..	..	..	..	..	3	1	3	6
39	98	12	10	11	..	..	17	..	..	..	..	..	..	..	..	..	20	13	76	213
40	88	17	11	1	18	..	..	..	1	..	..	..	..	..	..	..	2	2	46	168
41	13	..	9	..	5	..	..	..	..	..	..	..	..	..	..	..	7	..	13	36
42	28	..	19	..	..	..	2	..	..	..	..	..	1	..	..	..	1	..	46	99
43	30	..	15	21	..	..	..	..	..	..	..	..	..	..	..	..	3	12	26	52
44	20	20	..	..	..	..	..	..	..	..	..	..	..	..	..	..	..	..	..	10
45	29	4	17	19	2	..	..	4	..	..	..	..	..	..	..	..	2	..	29	50
46	33	9	29	20	7	1	46	10	1	..	..	..	..	..	..	..	25	26	89	141
47	19	..	6	7	1	..	..	..	..	..	..	..	2	..	1	..	1	..	17	36
48	14	..	..	..	..	..	..	..	..	..	..	..	..	..	..	..	29	8	18	65
49	31	24	..	..	1	..	..	..	..	..	..	..	..	..	..	..	..	2	15	13
50	6	1	13	..	..	..	7	..	..	..	..	..	..	..	..	..	23	18	41	40
51	49	51	..	..	..	..	3	..	..	..	..	..	..	..	..	..	14	18	32	45
52	6	..	2	..	..	..	25	..	..	..	..	..	11	..	..	..	5	4	35	81
53	14	..	..	..	3	..	..	..	..	..	..	..	1	..	..	..	8	10	7	18
54	10	..	6	..	..	..	..	..	..	..	..	..	..	..	..	..	19	27	27	32
55	17	15	..	8	..	..	..	..	..	..	..	..	..	..	..	..	..	..	4	11

Sl. No.	District/Subdivision/Taluk/ Police Station/Village/Town		Area in Sq. miles/ acres	Occupied residential houses		Total No. of persons enumerated			Scheduled Castes		Scheduled Tribes		Literate and educated persons		Total Workers (I—IX)	
				No. of Houses	No. of House-holds	P	M	F	M	F	M	F	M	F	M	F
1	2		3	4	5	6	7	8	9	10	11	12	13	14	15	16
56	Sanasartali	..	550·00	61	61	248	115	133	31	31	84	102	7	..	87	41
57	Kanjanbadi	..	150·00	14	14	57	26	31	..	2	26	29	..	..	16	17
58	Balapai	..	102·00	3	3	18	8	10	..	..	8	10	..	..	8	2
59	Kodiguma	..	462·99	17	17	63	34	29	2	2	32	27	..	..	27	..
60	Duruguda	...	235·00	20	20	51	28	23	10	8	18	15	..	..	27	13
61	Tangapada	..	183·91	36	36	137	61	76	..	...	34	44	2	..	45	37
62	Dengam P	..	250·00	32	32	144	75	69	75	69	..	..	..	..	43	1
63	Goelakana, Goil ra P	..	591·30	39	39	146	77	69	2	3	64	56	9	..	49	19
64	Sukurupara R	..	150·00	8	8	52	25	27	..	..	25	27	..	..	17	8
65	Banjikusuma	..	568·12	26	26	150	80	70	9	4	64	56	17	..	54	28
66	Bandhaguda	..	115·75	23	23	99	55	44	..	..	55	44	..	..	42	7
67	Badalima P, R	..	308·88	66	66	354	169	185	30	33	139	152	..	..	105	9
68	Loharaguda	..	826·66	54	54	254	126	128	17	27	106	97	51	..	90	13
69	Kusumogudi	..	759·77	62	62	308	149	159	42	39	107	118	..	..	97	33
70	Duaraguda	..	56.61	13	13	32	17	15	...	..	17	15	..	...	17	15
71	Deradeka	..	673·05	17	17	85	41	44	..	..	41	44	..	..	22	8
72	Jhinjurupanga	..	497·53	40	40	129	64	65	10	9	54	56	..	..	50	23
73	Barakhaman R	..	123·01	22	22	88	51	37	..	..	..	..	..	..	29	4
74	Budahada	..	596·47	76	76	346	175	171	51	54	115	108	13	..	109	40
75	Sikabandha	..	749·91	66	66	189	101	88	19	20	78	67	..	..	69	24
76	Balakupa	..	319·68	19	19	72	36	36	13	12	22	21	5	22	1	1
77	Ghogapadar	..	507·82	12	12	50	21	29	..	..	13	10	4	..	19	15
78	Hirasara	..	350·54	12	12	50	21	29	..	..	20	25	..	..	16	..
79	Tankupadar R	..	1,192·62	20	20	88	49	39	..	..	49	39	..	..	29	..
80	Dhelapada	..	380·66	25	25	102	50	52	17	13	30	37	2	..	31	1
81	Ramana	..	966·48	25	25	82	42	40	34	33	..	..	..	..	27	3
82	Panchubadi	..	347·75	42	42	129	81	48	17	14	64	34	..	..	59	32
83	Kalahati	..	200·00	20	20	85	48	37	7	7	41	30	..	..	22	8
84	Arala	..	277·18	11	11	44	27	17	..	..	27	17	..	..	10	..
85	Bangarada	..	350·00	74	74	274	121	153	12	9	105	142	40	.	75	14

contd.

Sl. No	Workers																		Non-workers	
	I As Cultivator		II As Agricultural Labourer		III In Mining, Quarrying, etc.		IV At Household Industry		V In Manufacturing other than Household Industry		VI In Construction		VII In Trade and Commerce		VIII In Transport, Storage and Communications		IX In Other Services		X	
	M	F	M	F	M	F	M	F	M	F	M	F	M	F	M	F	M	F	M	F
1	17	18	19	20	21	22	23	24	25	26	27	28	29	30	31	32	33	34	35	36
56	55	..	..	..	..	..	..	..	..	..	..	..	..	..	..	..	32	41	28	92
57	..	..	..	..	1	..	..	2	..	..	..	..	..	..	..	..	15	15	10	14
58	7	..	..	..	..	..	..	..	..	..	..	..	..	..	..	..	1	2	..	8
59	..	..	26	..	..	..	..	..	..	..	..	..	..	..	..	..	1	..	7	29
60	19	13	..	..	3	..	..	..	..	..	..	..	..	..	..	..	5	..	1	10
61	14	..	19	..	..	..	1	..	..	..	..	..	..	..	..	..	11	37	16	39
62	14	..	29	1	..	..	..	..	..	..	..	..	..	..	..	..	..	..	32	68
63	13	7	14	..	..	..	1	..	..	..	..	..	3	1	..	..	18	11	28	50
64	13	4	..	..	..	..	2	1	..	..	..	..	..	..	..	..	2	3	8	19
65	34	6	14	..	..	..	..	..	..	..	..	..	..	..	..	..	6	22	26	42
66	32	..	5	..	..	..	..	..	..	..	..	..	..	..	..	..	5	7	13	37
67	73	1	26	..	..	..	4	..	..	..	..	..	1	..	..	..	1	8	64	176
68	64	..	15	..	..	..	..	..	..	..	..	..	..	..	..	..	11	13	36	115
69	62	..	5	..	..	..	..	..	..	..	..	..	..	..	..	..	30	33	52	126
70	17	15	..	..	..	..	..	..	..	..	..	..	..	..	..	..	..	..	..	..
71	18	..	..	..	..	..	..	..	..	..	..	..	..	..	..	..	4	8	19	36
72	23	..	5	..	..	..	..	..	..	..	..	..	..	..	..	..	22	23	14	42
73	15	..	3	..	..	..	..	..	..	..	..	..	..	..	..	..	11	4	22	33
74	60	16	15	6	..	..	21	6	..	..	..	..	1	..	..	..	12	12	66	131
75	39	14	9	..	..	..	7	3	..	..	..	..	3	..	..	..	11	7	32	64
76	5	..	17	..	..	..	..	..	..	..	..	..	..	..	..	..	..	1	14	35
77	13	12	6	3	..	..	..	..	..	..	..	..	..	..	..	..	..	..	2	14
78	10	..	6	..	..	..	..	..	..	..	..	..	..	..	..	..	..	..	5	29
79	21	..	8	..	..	..	..	..	..	..	..	..	..	..	..	..	..	..	20	39
80	13	..	2	..	..	..	..	..	..	..	..	..	..	..	..	..	16	1	19	51
81	16	..	..	..	..	..	5	1	..	..	..	..	..	..	..	..	6	2	15	37
82	41	20	5	4	..	..	1	1	..	..	..	..	..	..	..	..	12	7	22	16
83	18	6	..	..	..	..	..	2	..	..	..	..	2	..	..	..	2	..	26	29
84	2	..	7	..	..	..	..	..	..	..	..	..	..	..	..	..	1	..	17	17
85	40	2	3	..	10	..	..	..	..	..	..	..	1	1	..	..	21	11	46	139

Sl. No.	District/Subdivision/Taluk/ Police Station/Village/Town	Area in Sq. miles/ acres	Occupied residential houses		Total No. of persons enumerated			Scheduled Castes		Scheduled Tribes		Literate and educated persons		Total Workers (I—IX)	
			No. of Houses	No. of House-holds	P	M	F	M	F	M	F	M	F	M	F
1	2	3	4	5	6	7	8	9	10	11	12	13	14	15	16
86	Mara ..	492·69	20	20	90	47	43	8	12	36	30	..	..	27	..
87	Turiguda ..	300·00	22	22	109	50	59	3	5	38	43	5	..	30	..
88	Nundurubadi ..	240·79	46	46	205	102	103	5	5	97	98	..	..	57	2
89	Madhapadar ..	393·81	6	6	22	11	11	..	..	11	11	..	..	8	4
90	Ankulapadar ..	250·00	32	32	141	76	65	7	8	56	51	3	2	50	26
91	Aliganda ..	510·01	28	28	107	56	51	3	3	53	48	..	..	39	2
92	Ratanaguda ..	400·47	5	5	16	8	8	..	..	8	8	..	..	4	..
93	Dangasuruda ..	1,084·49	139	139	554	261	293	44	48	133	105	87	15	169	159
94	Jodingi ..	658·24	9	9	38	18	20	..	..	18	20	..	..	10	9
95	Sanapendrakhal ..	154·82	7	7	33	17	16	..	..	17	16	..	..	17	5
96	Badapendrakhal ..	214·29	29	29	103	47	56	..	..	43	52	4	..	40	37
97	Dimiriguda ..	98·97	8	8	33	17	16	1	4	16	12	..	..	11	10
98	Bodogonda ..	218·60	7	7	32	16	16	..	..	16	16	..	..	13	8
99	Dilaguda ..	284·49	23	23	109	59	50	2	1	57	49	..	..	35	32
100	Khariguda ..	182·44	6	6	21	10	11	..	..	10	11	..	..	5	6
101	Madiguda ..	285·95	11	11	43	20	23	..	..	20	23	..	..	14	..
102	Banapur ..	991·51	50	50	241	118	123	34	30	84	93	..	..	91	76
103	Dekapanga ..	280·80	10	10	42	24	18	7	6	17	12	..	..	10	10
104	Gumiguda ..	370·79	11	11	55	29	26	6	5	..	..	5	..	21	..
105	Tinapadar ..	149·72	6	6	33	23	10	..	..	23	10	..	..	11	..
106	Jarapa ..	157·33	29	29	111	59	52	8	6	51	46	..	..	36	4
107	Kumajodi ..	200·00	9	9	30	14	16	..	..	14	16	..	..	11	..
108	Kutudukupa ..	1,109·67	11	11	40	21	19	..	..	21	19	..	..	19	17
109	Gardanguda ..	289·87	11	11	51	24	27	..	..	24	27	..	..	14	20
110	Raclaghati ..	195·33	14	14	47	26	21	..	..	26	21	..	..	15	..
111	Mandakota R ..	530·96	41	41	145	67	78	31	37	29	37	25	..	41	1
112	Chanchadamundi ..	642·16	29	29	84	34	50	2	3	32	47	7	..	22	11
113	Nirgundi R ..	438·00	77	77	298	159	139	29	16	129	122	24	..	91	7
114	Disaripada ..	455·62	37	37	166	88	78	13	14	75	64	..	..	59	7
115	Naringapanga ..	646·71	23	23	98	54	44	..	..	52	43	..	..	36	23

contd.

Sl. No.	Workers																			
	I As Cultivator		II As Agricultural Labourer		III In Mining, Quarrying, etc.		IV At Household Industry		V In Manufacturing other than Household Industry		VI In Construction		VII In Trade and Commerce		VIII In Transport, Storage and Communications		IX In Other Services		X Non-workers	
	M	F	M	F	M	F	M	F	M	F	M	F	M	F	M	F	M	F	M	F
1	17	18	19	20	21	22	23	24	25	26	27	28	29	30	31	32	33	34	35	36
86	18	..	..	..	..	..	..	..	..	..	..	..	..	..	..	..	9	..	20	43
87	18	..	..	..	..	..	..	..	..	..	..	..	..	..	...	..	12	..	20	59
88	40	..	4	..	..	..	1	..	..	..	..	..	..	..	..	..	12	2	45	101
89	8	4	...	..	..	..	..	..	..	..	..	..	..	..	..	..	..	..	3	7
90	30	..	...	..	..	...	3	2	..	..	..	..	..	..	..	—	17	24	26	39
91	30	—	...	..	4	..	..	..	..	..	..	..	..	..	...	..	5	2	17	49
92	4	...	...	..	..	..	..	..	..	..	..	..	..	..	..	...	..	..	4	8
93	54	42	21	33	6	..	21	16	..	21	1	..	7	3	7	..	52	44	92	134
94	10	6	..	..	..	..	..	..	..	..	..	..	..	..	..	..	..	3	8	11
95	9	—	..	..	..	..	..	..	..	..	..	..	..	..	..	...	8	5	—	11
96	10	8	—	..	..	..	..	..	..	..	..	..	..	..	..	..	30	29	7	19
97	..	..	...	..	..	..	..	..	..	..	..	..	..	..	..	..	11	10	6	6
98	12	7	...	..	..	..	..	..	..	..	..	..	..	..	..	..	1	1	3	8
99	2	1	..	..	1	1	..	..	..	..	..	..	..	..	..	..	32	30	24	18
100	3	3	...	..	..	..	..	..	..	..	..	..	..	..	..	..	2	3	5	5
101	10	..	4	..	..	..	..	..	..	..	..	..	..	..	..	..	..	...	6	23
102	61	58	..	..	..	..	24	6	..	..	..	..	3	4	..	..	3	8	27	47
103	10	10	...	..	..	..	..	..	..	..	..	..	..	..	..	..	..	...	14	8
104	17	—	4	..	..	..	..	...	..	..	..	..	..	..	..	..	..	..	8	26
105	11	...	...	..	..	...	..	...	..	..	..	..	..	..	..	..	..	..	12	10
106	32	..	..	...	..	..	2	..	..	..	..	..	..	..	..	..	2	4	23	48
107	..	..	..	..	..	..	..	..	..	..	..	..	..	..	..	..	11	..	3	16
108	18	15	..	..	1	2	..	..	..	..	..	..	..	..	..	..	..	..	2	2
109	..	..	..	..	..	...	...	..	..	..	..	..	..	..	..	..	14	20	10	7
110	14	...	..	...	..	..	..	..	..	..	..	..	..	..	..	...	1	..	11	21
111	24	..	2	..	..	..	..	..	..	..	..	..	..	..	..	..	15	1	26	77
112	13	3	8	1	..	..	..	1	..	..	..	..	..	..	..	..	1	6	12	39
113	38	3	53	..	..	..	..	..	..	..	..	..	..	..	..	..	..	4	68	132
114	44	—	7	6	..	..	8	..	..	..	..	..	..	..	..	..	..	1	29	71
115	26	...	10	23	...	..	..	..	..	..	..	..	..	..	..	..	..	...	18	21

Sl. No.	District/Subdivision/Taluk/ Police Station/Village/Town	Area in Sq. miles/ acres	Occupied residential houses		Total No. of persons enumerated			Scheduled Castes		Scheduled Tribes		Literate and educated persons		Total Workers (I—IX)	
			No. of Houses	No. of House-holds	P	M	F	M	F	M	F	M	F	M	F
1	2	3	4	5	6	7	8	9	10	11	12	13	14	15	16
116	Kumbhia ..	200·00	16	16	74	34	40	1	1	33	39	..	..	25	23
117	Sahara P ..	1,162·04	83	83	369	176	193	17	6	113	138	17	2	90	4
118	Kana ..	352·64	24	24	111	55	56	..	..	52	53	..	..	30	4
119	Pipalpanga ..	300·00	54	54	184	91	93	24	32	67	61	1	..	59	..
120	Jiari R ..	360·00	36	36	160	75	85	15	11	60	74	6	..	53	52
121	Marichapari R ..	300·00	21	21	86	44	42	3	2	41	40	3	..	21	7
122	Mundurumaska R ..	524·25	25	25	115	49	66	..	..	49	66	..	..	29	32
123	Jugapadar R ..	346·23	57	57	249	121	128	32	36	68	68	23	..	75	59
124	Bandili R ..	814·30	10	10	25	12	13	..	..	12	13	..	..	11	4
125	Dukum Po,R ..	425·13	68	68	292	146	146	57	63	81	79	39	..	84	42
126	Lakshmipur ..	397·11	36	36	130	78	52	..	..	78	52	..	..	59	7
127	Munda P ..	686·61	59	59	235	104	131	..	..	104	131	16	..	67	31
128	Gadaba ..	324·54	31	31	140	68	72	..	..	27	24	18	..	42	37
129	Bandichuan ..	287·29	4	4	18	8	10	..	..	8	10	..	..	4	4
130	Dedipada ..	377·78	35	35	146	70	76	..	..	70	76	7	..	49	11
131	Konodo ..	733·72	2	2	4	2	2	..	..	2	2	..	..	..	..
132	Lakhabhata R ..	482·66	35	35	137	66	71	18	22	48	49	..	..	39	6
133	Gaganamati ..	300·00	22	22	101	53	48	10	7	43	41	..	..	28	1
134	Hikiri P ..	249·55	23	23	118	57	61	6	7	51	54	1	..	38	40
135	Kyalapada ..	250·00	35	35	150	75	75	3	5	70	67	14	..	36	..
136	Kapapadar ..	320·00	53	53	255	125	130	..	..	115	114	7	1	93	85
137	Karapadi P ..	632·77	43	43	199	103	96	12	15	88	80	8	..	71	40
138	Daragudi ..	705·31	30	30	74	38	36	..	..	34	34	1	..	28	19
139	Sambudaraburuni ..	489·31	73	73	303	136	167	41	39	74	100	26	4	78	14
140	Kandhaguda ..	331·76	9	9	39	19	20	..	..	19	20	1	..	10	4
141	Podabai P ..	504·05	43	44	180	74	106	4	2	48	69	9	3	44	47
142	Baradaguda ..	215·13	22	22	106	58	48	..	..	58	48	2	..	30	5
143	Bandhan ..	661·49	12	12	50	28	22	1	1	27	21	..	..	15	2
144	Marijhola ..	475·10	33	33	174	91	83	14	10	71	66	3	..	58	55
145	Konari R ..	400·00	57	57	194	101	93	3	1	98	92	..	..	58	32

contd.

Sl. No.	Workers																			
	I As Cultivator		II As Agricultural Labourer		III In Mining Quarrying, etc.		IV At Household Industry		V In Manufacturing other than Household Industry		VI In Construction		VII In Trade and Commerce		VIII In Transport, Storage and Communications		IX In Other Services		X Non-workers	
	M	F	M	F	M	F	M	F	M	F	M	F	M	F	M	F	M	F	M	F
1	17	18	19	20	21	22	23	24	25	26	27	28	29	30	31	32	33	34	35	36
116	25	..	..	23	..	..	..	..	..	..	..	..	..	..	..	..	..	..	9	17
117	38	..	39	..	..	..	..	..	..	..	..	..	..	..	..	..	13	4	86	189
118	15	..	4	..	..	..	..	..	..	..	..	..	..	..	..	..	11	4	25	52
119	25	..	32	..	..	..	..	..	..	..	..	..	..	..	..	..	2	..	32	93
120	28	15	1	..	..	..	4	..	..	..	...	..	..	..	..	..	20	37	22	33
121	16	..	..	..	..	..	..	..	..	..	..	..	..	..	..	..	5	7	23	35
122	18	18	..	..	..	..	4	..	..	..	...	...	..	..	..	..	7	14	20	34
123	52	36	23	23	..	..	..	..	..	..	..	..	..	..	..	..	..	..	46	69
124	...	..	11	4	..	..	..	..	..	..	...	..	..	...	..	..	..	..	1	9
125	60	27	24	...	..	..	..	..	..	..	...	..	..	..	..	..	..	15	62	104
126	40	..	18	7	..	..	1	..	..	..	...	..	..	..	..	..	..	..	19	45
127	45	6	21	25	..	..	..	..	..	..	...	..	..	..	..	..	1	..	37	100
128	9	..	2	..	..	..	27	23	..	..	...	..	..	..	..	..	4	14	26	35
129	3	2	..	..	..	..	..	..	..	..	...	..	..	..	..	..	1	2	4	6
130	37	5	7	6	..	..	..	..	..	..	...	...	..	..	..	..	5	..	21	65
131	..	..	...	..	..	..	..	..	..	..	...	..	..	..	..	..	..	..	2	2
132	14	3	10	..	..	..	..	..	..	..	...	..	..	..	..	..	15	3	27	65
133	23	..	5	1	..	..	..	..	..	..	...	...	..	..	..	..	..	..	25	47
134	31	29	1	..	..	..	..	..	..	..	...	...	...	..	..	..	6	11	19	21
135	20	..	6	...	...	..	1	..	..	..	...	...	...	...	..	..	9	..	39	75
136	34	2	51	76	5	..	2	...	..	2	...	...	1	..	...	..	..	5	32	45
137	55	2	15	38	...	..	..	..	..	..	...	...	..	..	..	..	1	..	32	56
138	12	..	16	19	..	..	..	..	...	..	...	...	...	..	...	..	..	..	10	17
139	47	..	...	..	5	..	22	..	..	..	...	...	...	..	..	..	4	14	58	153
140	9	..	..	...	...	..	..	..	..	..	...	...	...	..	..	..	1	4	9	16
141	16	12	11	..	..	..	..	..	..	..	..	..	..	..	1	..	16	35	30	59
142	18	..	4	1	..	..	2	..	..	..	..	..	..	..	..	..	6	4	28	43
143	11	..	2	..	..	..	..	..	..	..	..	..	..	..	.	..	2	2	13	20
144	48	40	..	..	..	..	..	..	..	..	..	..	..	..	..	..	10	15	33	28
145	27	..	13	32	..	..	..	..	..	..	..	..	..	..	..	..	18	..	43	61

Sl. No.	District/Subdivision/Taluk/ Police Station/Vilage/Town	Area in Sq. miles/ acres	Occupied residential houses		Total No. of persons enumerated			Scheduled Castes		Scheduled Tribes		Literate and educated persons		Total Workers (I—IX)	
			No. of Houses	No. of House-holds	P	M	F	M	F	M	F	M	F	M	F
1	2	3	4	5	6	7	8	9	10	11	12	13	14	15	16
146	Lattiguda ..	721·07	34	34	139	72	67	..	..	72	67	..	..	38	17
147	Kindili ..	466·85	18	18	78	34	44	..	..	34	44	..	..	21	...
148	Ajangapadar ..	465·35	19	19	73	44	29	6	2	38	27	..	..	28	3
149	Kodabhata ...	69·43	40	40	113	58	55	..	..	58	55	1	..	43	36
150	Bhatpur R ..	300·00	54	54	200	109	91	10	10	98	80	...	..	65	21
151	Lakshmipur ..	250·00	29	29	124	61	63	7	6	52	52	9	1	42	20
152	Purikona P ..	55·26	83	83	362	189	173	8	10	178	160	13	7	142	101
153	Dachupai ..	480·79	7	7	24	14	10	..	..	14	10	...	...	10	7
154	Ribalkona ...	150·00	18	18	78	42	36	1	1	41	35	...	...	36	23
155	Kusumapadar P ..	702·72	66	66	264	123	141	1	...	122	141	6	...	92	109
156	Rekhapai ...	419·55	15	15	57	24	33	2	4	12	8	...	...	18	24
157	Kanabai ...	2,234·96	66	66	323	159	164	13	11	144	150	2	...	122	96
158	Gopikankubadi P ...	2,596·30	61	61	314	155	159	71	73	83	86	17	...	89	63
159	Penta ...	1,515·12	33	33	159	76	83	19	18	57	65	6	...	51	17
160	Nundurujhola ...	250·00	35	35	185	92	93	6	8	86	85	7	..	58	5
161	Kumbharbai ...	428·13	44	44	206	100	106	...	...	82	87	30	1	58	20
162	Sialipanga ...	481·64	22	22	88	45	43	...	..	45	43	2	...	34	29
163	Munigan ..	265·05	22	22	110	58	52	...	..	58	52	..	...	37	12
164	Khuntibadi ..	500·04	8	8	39	14	25	..	..	14	25	...	...	10	16
165	Tedeliguda ...	385·49	17	17	47	26	21	1	1	25	20	1	...	22	16
166	Tanginiguda ..	264·79	6	6	32	10	22	..	..	10	22	1	...	6	9
167	Betapada P ..	265·77	75	75	331	166	165	29	27	111	109	35	7	103	40
168	Dhepaguda ..	231·75	36	36	126	68	58	2	..	58	52	11	5	42	2
169	Tumbalpada ..	66·97	6	6	21	9	12	1	1	8	11	..	..	7	4
170	Kanguda ..	203·72	7	7	35	18	17	..	..	18	17	..	...	7	6
171	Hazaridanga ..	424·45	46	46	181	89	92	2	1	84	89	9	..	58	23
172	Jiuripadar ..	352·43	18	18	78	40	38	2	2	38	36	..	..	19	14
173	Bariguda ..	150·00	18	18	85	40	45	..	..	40	45	..	..	26	28
174	Mundipadar ..	201·58	14	14	55	31	24	..	..	31	24	3	..	12	11
175	Dharmaguda ..	456·52	25	25	73	44	29	4	2	40	27	..	..	32	..

contd.

Sl. No.	Workers																		Non-workers	
	I As Cultivator		II As Agricultural Labourer		III In Mining, Quarrying, etc.		IV At Household Industry		V In Manufacturing otherthan Household Industry		VI In Construction		VII In Trade and Commerce		VIII In Transport, Storage and Communications		IX In Other Services		X	
	M	F	M	F	M	F	M	F	M	F	M	F	M	F	M	F	M	F	M	F
1	17	18	19	20	21	22	23	24	25	26	27	28	29	30	31	32	33	34	35	36
146	18	..	20	17	..	..	..	..	..	..	..	..	..	...	..	..	..	..	34	50
147	21	..	..	..	..	..	...	..	..	..	..	...	...	...	..	..	..	..	13	44
148	14	3	14	..	..	..	..	...	..	..	..	...	..	...	..	..	..	..	16	26
149	30	31	5	..	4	...	..	...	..	..	..	...	...	..	...	...	4	5	15	19
150	65	21	..	..	...	..	..	..	...	...	...	...	..	..	...	...	..	..	44	70
151	30	5	12	15	..	..	...	..	..	...	..	..	..	...	...	..	..	..	19	43
152	42	3	46	25	..	..	12	1	..	..	..	..	..	..	..	..	42	72	47	72
153	10	5	..	..	..	..	..	..	..	..	...	..	..	..	..	..	..	2	4	3
154	29	23	3	..	4	..	...	..	..	..	..	...	...	...	...	..	..	..	6	13
155	19	5	51	34	..	...	..	1	..	...	6	..	..	...	..	..	16	69	31	32
156	—	—	10	5	1	..	..	..	..	...	..	..	..	..	..	..	7	19	6	9
157	96	76	..	..	...	..	20	3	..	..	..	..	3	1	..	..	3	16	37	68
158	29	...	45	52	..	..	5	..	..	..	..	..	..	..	..	..	10	11	66	96
159	...	—	51	17	..	..	..	..	..	..	..	..	..	..	..	..	..	..	25	66
160	19	1	26	...	..	..	6	2	..	..	...	..	...	—	..	..	7	2	34	88
161	14	—	27	..	..	..	4	..	..	..	..	..	..	..	..	..	13	20	42	86
162	2	7	19	..	..	..	..	..	..	..	..	..	...	..	..	..	13	22	11	14
163	18	—	19	12	..	..	..	..	..	..	..	..	...	..	..	...	..	..	21	40
164	7	7	...	..	..	..	..	..	..	..	...	..		...	..	...	3	9	4	9
165	13	9	3	...	1	..	..	...	...	..	...	..	...	..	..	..	5	7	4	5
166	5	8	..	...	...	...	1	..	..	...	..	...	...	...	...	—	...	1	4	13
167	20	—	46	8	—	..	12	8	1	..	...	..	2	...	...	...	22	24	63	125
168	6	—	17	...	1	..	1	2	..	...	...	...	..	..	1	—	16	..	26	56
169	1	—	1	...	..	..	..	..	..	...	...	...	..	..	...	—	5	4	2	8
170	7	—	...	—	...	...	..	...	..	...	...	...	..	..	..	...	...	6	11	11
171	26	—	17	...	..	...	...	..	..	..	...	..	4	..	...	..	11	23	31	69
172	18	14	...	...	...	..	...	..	..	..	..	..	..	..	..	..	1	..	21	24
173	4	4	1	..	..	..	..	..	..	..	..	..	..	..	...	..	21	24	14	17
174	12	11	..	...	..	..	..	..	..	..	..	..	..	..	...	—	...	..	19	13
175	15	...	17	..	..	..	..	..	..	..	..	..	..	..	..	...	...	...	12	29

Sl. No.	District/Subdivision/Taluk/ Police Station/Village/Town	Area in Sq. miles/ acres	Occupied residential houses		Total No. of persons enumerated			Scheduled Castes		Scheduled Tribes		Literate and educated persons		Total Workers (I—IX)	
			No. of Houses	No. of House-holds	P	M	F	M	F	M	F	M	F	M	F
1	2	3	4	5	6	7	8	9	10	11	12	13	14	15	16
176	Panuguda ..	207·09	18	18	55	25	30	7	3	14	15	4	..	12	3
177	Durgi P, M Po ..	741·19	182	183	790	394	396	79	67	49	68	203	78	229	64
178	Kalipadar ..	247·26	43	43	71	41	30	..	..	41	30	..	..	26	8
179	Maddiguda ..	350·00	14	14	83	39	44	2	2	37	42	..	..	25	22
180	Talabarangapadar ..	416·00	40	40	147	82	65	..	..	82	65	..	..	51	11
181	Uparabarangapadar ..	481·48	28	28	64	32	32	..	..	32	32	..	..	32	7
182	Haduguda ..	66·52	11	11	42	21	21	..	..	21	21	..	..	14	5
183	Huruguda ..	170·57	3	3	16	8	8	..	..	8	8	..	..	7	1
184	Dandapada ..	878·68	75	75	347	171	176	14	18	157	158	5	..	114	119
185	Dukirinelli P ..	193·63	72	72	315	152	163	40	48	75	82	9	..	84	68
186	Bhalleri P ..	33·38	68	68	273	139	134	30	25	85	86	28	3	84	21
187	Pichiliguda ..	818·00	51	51	204	89	115	5	9	82	84	1	..	64	21
188	Kachapai P ..	673·79	22	22	59	28	31	..	..	28	31	2	..	27	23
189	Badakachupai P ..	850·00	109	109	402	210	192	42	32	161	146	32	16	140	76
190	Rachuli ..	319·19	22	22	116	61	55	..	..	61	55	..	..	31	25
191	Tagapadar ..	150·66	36	36	161	77	84	1	1	76	83	..	..	41	2
192	Kalapai ..	408·23	37	37	153	82	71	4	2	78	69	..	..	60	11
193	Lataguda P ..	428·41	50	50	237	115	122	..	..	90	77	7	..	70	75
194	K. Burkumbhar ..	906·35	16	16	67	31	36	..	..	..	..	2	..	17	4
195	Murteli P ..	400·00	55	55	212	105	107	8	11	86	80	13	3	70	37
196	Huruguda ..	266·58	22	22	111	53	58	4	3	49	55	..	..	28	—
197	Lanji ..	230·28	30	30	93	52	41	4	6	48	35	..	..	33	6
198	Bandhaguda ..	608·20	13	13	45	25	20	..	..	25	20	..	..	17	4
199	Khuntubadi ..	385·51	21	21	89	52	37	5	3	47	34	9	..	32	11
200	Patroguda P ..	219·67	30	30	171	79	92	1	..	77	92	14	..	50	3
201	Gauraguda ..	628·18	5	5	16	8	8	..	..	8	8	..	..	6	5
202	Chatikona P, Po ..	286·74	148	148	581	300	281	58	60	99	88	149	26	202	16
203	Bariguda P ..	950·00	146	146	620	286	334	62	69	125	131	84	15	161	21
204	Ranibandha R ..	528·67	44	44	168	75	93	..	..	74	92	5	..	50	4
205	Talaguma ..	150·00	21	21	80	43	37	4	7	39	30	..	..	30	..

contd.

Sl. No.	Workers																			
	I As Cultivator		II As Agricultural Labourer		III In Mining, Quarrying, etc.		IV At Household Industry		V In Manufacturing other than Household Industry		VI In Construction		VII In Trade and Commerce		VIII In Transport, Storage and Communications		IX In Other Services		X Non-workers	
	M	F	M	F	M	F	M	F	M	F	M	F	M	F	M	F	M	F	M	F
1	17	18	19	20	21	22	23	24	25	26	27	28	29	30	31	32	33	34	35	36
176	1	..	11	..	..	..	...	3	..	..	..	..	..	..	..	..	..	..	13	27
177	62	5	30	..	6	..	29	14	2	12	3	..	16	3	9	..	72	30	165	332
178	3	..	..	..	..	..	5	1	..	..	..	..	..	..	..	..	18	7	15	22
179	..	..	..	..	..	..	..	..	..	..	..	..	..	..	..	..	25	22	14	22
180	40	11	5	..	..	..	4	..	..	..	..	..	2	...	..	..	..	..	31	54
181	17	7	..	..	..	..	..	..	..	..	..	..	..	..	..	..	15	..	...	25
182	..	..	14	..	..	..	..	..	...	..	..	..	..	..	..	..	..	5	7	16
183	5	..	2	..	..	..	..	..	..	..	..	..	..	..	..	..	..	1	1	7
184	81	87	..	..	..	..	..	..	..	..	..	..	..	..	..	..	33	32	57	57
185	6	4	43	..	1	..	5	1	..	..	..	..	4	1	..	..	25	62	68	95
186	25	..	14	..	..	..	2	..	..	..	..	..	..	..	..	..	43	21	55	113
187	34	2	..	..	..	..	1	..	..	..	..	..	..	..	..	..	29	19	25	94
188	9	4	..	..	..	..	..	..	..	..	..	..	..	..	..	..	18	19	1	8
189	58	2	4	..	..	..	3	..	..	..	..	..	..	..	..	..	75	74	70	116
190	27	24	..	...	..	..	..	..	..	..	..	..	..	..	...	..	4	1	30	30
191	12	..	11	..	..	..	..	..	..	..	..	..	..	..	..	..	18	2	36	82
192	42	..	18	11	..	..	..	..	..	..	..	..	..	..	..	..	..	...	22	60
193	58	67	4	..	..	..	..	..	..	..	..	..	..	..	..	...	8	8	45	47
194	11	1	..	..	..	..	6	3	..	..	..	..	..	..	..	..	...	..	14	32
195	52	33	..	..	...	..	..	..	..	..	..	..	..	..	..	...	18	4	35	70
196	23	..	..	..	..	..	..	..	..	..	..	..	..	...	...	...	5	...	25	58
197	9	..	..	..	..	..	..	..	...	...	..	..	..	..	..	..	24	6	19	35
198	..	..	..	..	..	..	..	..	..	..	..	..	..	..	..	..	17	4	8	16
199	24	5	8	6	..	..	..	..	..	..	..	..	..	..	..	...	..	...	20	26
200	50	3	..	..	..	..	..	..	...	..	..	..	..	...	..	...	..	...	29	89
201	6	5	..	..	..	..	..	..	..	..	..	..	..	..	..	...	..	..	2	3
202	19	..	31	..	19	..	1	..	..	..	27	..	33	3	14	...	58	13	98	265
203	26	..	52	3	8	..	4	1	2	..	..	..	6	3	1	...	62	14	125	313
204	7	..	12	..	4	1	..	..	..	..	..	..	3	..	...	...	24	3	25	89
205	..	..	30	..	..	..	..	..	..	..	..	..	..	..	..	..	..	..	13	37

Sl. No.	District/Subdivision/ Taluk/ Police Station/Village/Town	Area in Sq. miles/ acres	Occupied residential houses		Total No. of persons enumerated			Scheduled Castes		Scheduled Tribes		Literate and educated persons		Total Workers (I—IX)	
			No. of Houses	No. of House-holds	P	M	F	M	F	M	F	M	F	M	F
1	2	3	4	5	6	7	8	9	10	11	12	13	14	15	16
206	Jangajodi ..	1,041·71	21	21	98	47	51	3	5	44	46	..	..	35	..
207	Upparguma ..	200·00	12	12	34	18	16	..	..	18	16	..	..	13	..
208	Khambesi ..	651·43	65	65	262	136	126	55	39	81	87	..	..	91	..
209	Karli ..	2,647·46	43	43	140	71	69	6	5	65	64	9	..	53	24
210	Guditala ..	200·00	16	16	50	26	24	..	..	26	24	..	..	19	..
211	Khajuri R ..	550·01	31	31	125	64	61	4	2	60	59	..	..	43	..
212	Radanga ..	745·44	22	22	115	54	61	12	11	42	50	..	..	37	..
213	Mothokiari P ..	550·00	70	70	375	195	180	15	16	179	164	45	1	128	19
214	Sanagotiguda P ..	15,041·39	45	45	178	81	97	12	17	69	80	3	..	56	4
215	Jhimiriguda ..	583·28	43	43	196	96	100	30	29	66	71	1	..	54	8
216	Bhaliapadar R ..	380·21	4	4	20	11	9	..	..	11	9	..	..	8	..
217	Birsiguda P ..	126·11	44	44	183	81	102	..	..	81	102	..	..	66	7
218	Martaguda P ..	63·82	21	21	82	40	42	..	..	40	42	..	..	36	3
219	Sanamatkabadi ..	300·00	47	47	186	94	92	..	..	94	92	1	..	71	5
220	Peripadar ..	223·91	21	21	118	55	63	..	..	55	63	..	..	44	11
221	Hadasinkula P ..	279·65	76	76	318	161	157	1	1	141	133	28	4	93	4
222	Patroguda P, R ..	1,143·27	97	98	344	163	181	8	10	97	112	23	..	103	15
223	Badamatkabadi P ..	400·00	67	67	280	131	149	32	50	57	60	17	1	82	21
224	Gumudi ..	551·60	20	20	93	48	45	3	4	26	22	2	..	26	29
225	Gaelekana ..	559·54	26	26	127	65	62	..	..	64	62	9	..	39	30
226	Obabali ..	56·09	3	3	12	4	8	..	..	4	8	..	..	4	3
227	Montraballi ..	400·00	43	43	154	78	76	8	11	69	63	..	..	71	3
228	Bhaliapadar ..	436·90	38	38	116	57	59	39	44	18	15	..	..	43	38
229	Boriguda ..	152·40	33	33	99	48	51	1	2	47	49	10	..	35	17
230	Bhairagad P ..	555·21	247	247	1,050	521	529	123	90	48	69	181	55	320	150
231	Litiguda ..	826·66	22	22	100	54	46	39	30	15	16	1	...	36	14
232	Badabankilli P ..	900·00	45	45	201	109	92	54	49	54	42	12	..	64	...
233	Selama ..	300·00	45	45	199	92	107	15	15	75	89	2	..	55	..
234	Talaselama ..	400·00	55	55	190	97	93	..	..	19	13	..	..	63	34
235	Barikhal ..	742·52	38	38	164	77	87	9	14	61	67	5	..	49	20

contd.

Sl. No.	Workers																			
	I As Cultivator		II As Agricultural Labourer		III In Mining, Quarrying, etc.		IV At Household Industry		V In Manufacturing other than Household Industry		VI In Construction		VII In Trade and Commerce		VIII In Transport, Storage and Communications		IX In Other Services		X Non-workers	
	M	F	M	F	M	F	M	F	M	F	M	F	M	F	M	F	M	F	M	F
1	17	18	19	20	21	22	23	24	25	26	27	28	29	30	31	32	33	34	35	36
206	3	..	32	...	...	...	...	...	...	..	..	..	..	..	..	...	..	..	12	51
207	..	..	13	...	...	...	...	...	...	..	...	...	..	...	..	..	..	..	5	16
208	..	...	90	...	...	...	..	...	..	...	...	..	..	..	..	..	1	..	45	126
209	32	4	19	20	2	..	...	...	...	...	..	...	...	..	..	..	...	..	18	45
210	..	..	18	...	..	..	..	..	...	...	...	..	..	..	...	...	1	..	7	24
211	..	..	42	..	..	...	..	...	...	..	..	..	...	...	..	...	1	...	21	61
212	8	..	24	..	2	..	..	..	...	..	...	—	...	...	..	..	3	...	17	61
213	50	..	35	..	22	..	2	...	...	..	..	..	...	...	...	..	19	19	67	161
214	45	..	11	...	..	...	..	...	...	..	..	..	...	..	...	...	..	4	25	93
215	21	—	...	—	..	...	..	...	...	..	..	..	...	..	...	...	33	8	42	92
216	7	..	..	...	...	...	...	...	..	..	..	..	...	..	...	...	1	..	3	9
217	17	..	48	7	..	...	1	...	..	..	..	..	..	..	..	...	...	..	15	95
218	15	..	21	3	..	...	...	...	..	..	..	..	...	..	...	...	...	...	4	39
219	17	..	19	..	..	...	...	...	...	...	...	...	...	..	...	...	35	5	23	87
220	18	...	26	11	..	...	..	...	..	..	..	..	...	..	..	—	...	..	11	52
221	23	1	66	...	..	..	1	2	..	..	..	..	...	...	...	...	3	1	68	153
222	16	...	60	—	..	...	..	7	..	...	...	..	...	...	...	...	27	8	60	166
223	16	..	20	...	..	..	1	3	..	..	..	..	2	—	—	..	43	18	49	128
224	11	..	11	—	..	...	...	..	..	..	..	..	...	..	...	...	4	29	22	16
225	15	12	24	18	...	...	—	...	...	—	...	...	..	...	—	—	—	..	26	32
226	...	...	...	—	...	..	..	..	..	..	...	...	...	—	—	...	4	3	..	5
227	46	1	3	—	...	..	..	..	...	...	..	...	—	...	—	—	22	2	7	73
228	12	1	7	—	...	4	3	1	...	...	..	...	..	..	—	...	21	32	14	21
229	25	7	10	10	...	..	..	..	..	...	..	...	...	...	...	..	..	..	13	34
230	76	...	152	2	...	..	20	2	..	...	..	..	1	1	3	...	68	145	201	379
231	25	1	—	—	—	..	5	2	..	..	..	..	..	...	..	..	6	11	18	32
232	15	—	45	—	...	..	..	...	...	..	..	..	..	..	..	..	4	..	45	92
233	20	..	34	—	...	..	..	..	..	...	..	..	..	..	..	..	1	..	37	107
234	43	34	20	—	..	..	..	..	...	..	..	..	..	..	..	..	—	..	34	59
235	21	...	28	20	—	..	..	..	..	..	..	..	..	..	..	..	..	..	28	67

Sl. No.	District/Subdivision/Taluk/ Police Station/Village/Town	Area in Sq. miles/ acres	Occupied residential houses		Total No. of persons enumerated			Scheduled Castes		Scheduled Tribes		Literate and educated persons		Total Workers (I—IX)	
			No. of Houses	No. of House-holds	P	M	F	M	F	M	F	M	F	M	F
1	2	3	4	5	6	7	8	9	10	11	12	13	14	15	16
236	Deokupuli P ..	500·00	89	89	444	223	221	29	33	184	182	13	...	164	14
237	Khilamunda ..	400·00	35	35	120	62	58	..	..	27	23	3	—	36	4
238	Ankurabali ..	110·20	3	3	9	6	3	..	..	6	3	..	...	3	...
239	Pottangipadar ..	150·00	8	8	41	19	22	4	9	13	11	..	...	9	—
240	Madhumunda P ..	5·20	58	58	221	102	119	4	2	72	78	25	8	66	5
241	Kurukuti ..	302·79	16	16	56	30	26	..	..	..	..	2	...	19	9
242	Telengapadar ..	510·00	71	71	259	118	141	16	25	44	51	10	...	76	35
243	Belakabaju ..	714·81	39	39	177	87	90	28	26	59	64	..	..	48	7
244	Paramaguda ..	492·82	8	8	35	17	18	..	...	17	18	..	...	10	6
245	Gobardhan P ..	800·00	111	111	421	184	237	155	192	28	41	12	1	110	84
246	Martagudi ..	505·05	23	23	96	46	50	11	9	35	41	..	...	34	—
247	Dokuludguda P, R ..	816·84	162	162	690	342	348	60	52	89	135	84	9	219	79
248	Kandhakuluguda R ..	228·63	32	32	115	58	57	18	18	37	37	2	..	39	8
249	Siripur ..	240·00	33	33	120	69	51	5	2	54	40	16	...	39	14
250	Kutragad P ..	1,235·52	153	153	632	308	324	129	136	..	..	113	6	198	116
251	Khajuripadar ..	300·00	34	34	157	85	72	28	21	57	51	6	...	58	...
252	Muniguda P, Hos, Po ..	265·05	282	282	1,179	637	542	93	79	48	38	115	32	411	183
253	Gojakupuli ..	520·00	39	39	198	108	90	23	31	80	50	6	..	65	55
254	Ramanakupuli P ..	966·48	86	86	314	162	152	18	24	144	128	..	..	109	23
255	Hukumarola ..	558·54	117	117	453	219	234	..	..	219	234	33	..	147	70
256	Burujuguda ..	625·00	33	33	170	80	90	9	14	56	53	9	—	50	4
257	Bandhuguda ..	298·06	6	6	25	15	10	..	..	15	10	..	..	8	2
258	Badadhandra ..	375·39	50	50	243	124	119	34	27	39	36	4	..	79	33
259	Sanadhandra ..	214·02	36	36	147	76	71	..	1	65	52	3	..	44	4
260	Hatamuoiguda P, Po ..	928·46	130	130	508	255	253	83	65	4	7	94	18	157	99
261	D. Kuji P ..	137·33	65	65	283	129	154	57	70	26	29	4	..	71	42
262	Malidhepaguda ..	350·22	48	48	207	91	116	75	89	16	27	..	..	51	41
263	Ambaguda ..	120·16	14	14	56	25	31	..	..	25	31	..	..	18	13
264	Munikhola P ..	183·60	69	69	661	318	343	29	39	190	216	83	21	190	117
265	Khodakatentulli ..	250·78	15	15	68	29	39	3	4	..	..	4	..	19	9

contd.

Sl. No	Workers																			
	I As Cultivator		II As Agricultural Labourer		III In Mining, Quarrying, etc.		IV At Household Industry		V In Manufacturing other than Household Industry		VI In Construction		VII In Trade and Commerce		VIII In Transport, Storage and Communications		IX In Other Services		X Non-workers	
	M	F	M	F	M	F	M	F	M	F	M	F	M	F	M	F	M	F	M	F
1	17	18	19	20	21	22	23	24	25	26	27	28	29	30	31	32	33	34	35	36
236	100	..	29	..	3	..	2	..	..	..	..	..	..	—	—	..	10	6	79	215
237	14	..	22	4	..	—	—	..	..	..	..	..	—	—	—	..	..	..	26	54
238	3	—	..	..	..	—	—	..	..	..	..	..	..	—	..	—	..	..	3	3
239	4	—	5	..	—	—	..	..	..	..	—	..	..	—	—	..	..	—	10	22
240	22	—	33	5	..	..	..	..	..	..	..	..	..	..	..	..	11	—	36	114
241	13	6	4	..	..	..	..	..	..	..	..	..	..	..	..	—	2	3	11	17
242	45	29	10	2	2	..	..	—	..	..	..	..	2	—	..	—	17	4	42	106
243	24	..	..	—	—	—	5	..	..	..	..	..	..	—	—	—	19	7	39	83
244	10	6	..	—	..	..	..	..	..	..	..	..	..	..	..	..	..	—	7	12
245	46	29	33	—	..	..	3	10	..	..	..	..	..	..	..	—	28	45	74	153
246	20	..	7	—	..	..	..	—	..	..	..	—	..	..	..	..	7	..	12	50
247	98	4	24	..	..	..	36	31	..	..	..	—	..	..	..	..	61	44	123	269
248	23	..	4	—	..	..	1	..	—	..	..	..	1	—	..	..	10	8	19	49
249	7	..	..	—	..	..	..	..	—	..	..	..	..	..	..	..	32	14	30	37
250	77	8	..	..	..	—	..	..	—	..	..	..	..	..	—	..	121	108	110	208
251	26	—	21	..	..	..	1	..	..	..	..	..	..	..	..	..	10	..	27	72
252	33	..	50	..	16	—	35	24	27	..	5	..	64	11	16	..	165	148	226	359
253	29	21	3	—	..	..	1	1	..	..	..	..	..	..	—	..	32	33	43	35
254	63	12	9	..	—	—	6	..	..	..	..	—	—	..	..	—	31	11	53	129
255	72	10	27	..	—	..	—	..	..	..	—	—	—	—	—	—	48	60	72	164
256	14	1	34	3	—	..	—	..	..	..	..	—	—	—	—	..	2	—	30	86
257	8	..	..	—	—	..	..	..	..	—	..	—	—	—	—	—	—	2	7	8
258	21	..	10	..	3	..	1	—	19	11	..	..	..	—	1	..	24	22	45	86
259	16	..	6	..	1	..	1	—	—	—	—	—	—	—	—	..	20	4	32	67
260	57	3	32	..	—	..	18	34	—	—	..	—	—	..	2	..	48	62	98	154
261	19	..	8	—	—	—	—	..	—	—	—	—	—	—	..	..	44	42	58	112
262	11	—	—	—	—	..	—	—	—	—	—	—	—	—	—	..	40	41	40	75
263	..	—	2	..	—	..	—	—	—	—	—	..	..	—	..	..	16	13	7	18
264	73	31	70	..	—	—	28	28	..	..	..	—	..	11	..	—	19	47	128	226
265	15	6	2	..	..	..	1	..	..	..	..	..	..	..	..	..	1	3	10	30

Sl. No.	District/Subdivision/Taluk/ Police Station/Village/Town	Area in Sq. miles/ acres	Occupied residential houses		Total No. of persons enumerated			Scheduled Castes		Scheduled Tribes		Literate and educated persons		Total Workers (I—IX)	
			No. of Houses	No. of House-holds	P	M	F	M	F	M	F	M	F	M	F
1	2	3	4	5	6	7	8	9	10	11	12	13	14	15	16
266	Dhobagudi ..	511·54	20	20	82	38	44	18	16	16	22	3	..	28	11
267	Dhuanpadar ..	567·58	58	59	247	122	125	22	21	100	104	..	..	87	..
268	Gongodapada ..	605·43	4	4	17	9	8	..	..	9	8	..	..	5	..
269	Bhurusikhamar S ..	311·13	74	74	375	197	178	23	18	69	67	41	1	106	39
270	Mohanpurpatraguda P, S* ..	303·03	44	44	209	100	109	17	24	53	64	35	4	53	25
271	Chhelianal P ..	377·99	74	74	359	191	168	35	31	156	137	10	..	112	73
272	Kamalabada P ..	537·70	51	51	176	92	84	8	7	84	77	5	..	73	7
273	Kumudabali P, Po ..	426·42	173	173	693	348	345	74	87	82	114	183	28	220	65
274	Ladipanga ..	512·94	40	40	151	83	68	20	18	60	48	38	..	63	6
275	Padmapur ..	918·98	65	65	284	139	145	12	24	112	102	18	..	97	—
276	Singari P ..	581·98	105	105	430	206	224	29	31	64	76	35	4	119	115
277	Kantrabali ..	953·77	73	73	286	150	136	68	66	49	42	2	..	89	15
278	Khalaguda S ..	410·31	16	16	83	38	45	9	7	18	27	11	..	23	6
279	Bainibasa ..	575.11	6	6	25	11	14	..	..	11	14	..	..	7	1
280	Dhaminipang ..	351·85	6	6	44	18	26	5	7	13	19	..	..	15	7
281	Ladipanga ..	1,682.29	10	10	36	18	18	..	..	18	18	..	..	10	11
282	Karadabandha P ..	600·89	77	77	334	161	173	35	45	126	128	13	..	110	82
283	Pajibali ..	200·52	44	44	186	92	94	15	14	47	50	12	3	56	3
284	Tarabadi ..	430·24	8	8	37	16	21	..	..	16	21	..	..	16	10
285	Mukabanli ..	121·34	2	2	7	4	3	..	..	4	3	..	..	3	2
286	Burujuguda ..	320·72	39	39	159	76	83	9	11	..	..	3	..	48	32
287	Surudipa R ..	137·30	4	4	17	8	9	..	..	8	9	..	..	7	2
288	Ponchukodi ..	100·00	4	4	15	7	8	..	..	7	8	..	..	7	8
289	Serakapadi ..	197·02	17	17	54	27	27	..	..	27	27	..	..	20	..
290	Agulo P ..	1,260·74	158	158	613	312	301	69	64	144	169	133	52	175	56
291	Kasarabadi ..	207·39	4	4	11	6	5	..	..	6	5	..	..	4	2
292	Panimunda ..	400·00	33	33	81	47	34	2	2	45	32	..	..	29	2
293	Gatiguda R ..	630·71	62	62	256	130	126	91	95	39	31	..	..	74	37
294	Upporowargudi ..	88·00	13	13	54	25	29	3	3	22	26	..	..	23	25
295	Markahondili ..	150·02	21	21	88	42	46	16	17	26	29	..	..	31	26

contd.

Sl. No.	Workers																			
	I As Cultivator		II As Agricultural Labourer		III In Mining, Quarrying, etc.		IV At Household Industry		V In Manufacturing other than Household Industry		VI In Construction		VII In Trade and Commerce		VIII In Transport, Storage and Communications		IX In Other Services		X Non-workers	
	M	F	M	F	M	F	M	F	M	F	M	F	M	F	M	F	M	F	M	F
1	17	18	19	20	21	22	23	24	25	26	27	28	29	30	31	32	33	34	35	36
266	22	5	...	—	...	—	..	..	..	..	..	..	..	..	..	..	6	6	10	33
267	58	..	22	..	..	..	2	..	..	..	..	..	..	..	..	..	5	..	35	125
268	5	..	..	..	..	..	..	..	..	..	..	..	..	..	..	..	..	..	4	8
269	25	..	15	...	..	...	3	..	..	..	..	..	..	..	..	..	63	39	91	139
270	29	..	18	..	..	..	..	..	..	..	..	..	..	..	..	..	6	25	47	84
271	53	..	43	..	..	..	..	..	..	..	..	..	..	..	..	..	16	73	79	95
272	53	...	..	..	..	..	..	..	..	..	..	..	..	..	..	..	20	7	19	77
273	143	5	...	..	7	..	7	1	..	..	..	..	1	..	..	..	62	59	128	280
274	44	..	..	..	...	..	..	...	..	..	..	..	..	..	..	..	19	6	20	62
275	67	—	..	..	..	..	..	..	..	..	..	..	..	..	..	..	30	..	42	145
276	61	—	19	..	..	...	11	..	..	..	..	..	..	..	..	..	28	115	87	109
277	39	—	..	—	..	..	..	..	..	..	..	..	..	..	..	..	50	15	61	121
278	6	—	7	—	—	..	5	—	..	..	..	..	..	..	..	..	5	6	15	39
279	7	—	...	..	—	—	..	..	..	..	..	..	..	..	..	..	..	1	4	13
280	...	—	—	...	...	...	1	..	..	..	..	..	1	2	..	..	13	5	3	19
281	10	—	—	—	—	—	—	...	..	..	..	..	..	..	..	..	...	11	8	7
282	60	39	32	32	..	1	18	10	..	..	..	..	..	..	..	..	..	..	51	91
283	16	..	40	3	..	..	..	..	..	..	..	..	..	..	..	..	..	..	36	91
284	11	8	2	..	1	..	2	..	..	..	..	..	..	..	..	..	..	2	...	11
285	..	1	...	..	..	..	..	..	..	..	..	...	..	...	..	..	3	1	1	1
286	23	7	5	..	..	...	6	2	...	...	..	..	..	..	..	..	14	23	28	51
287	1	..	..	..	..	..	..	..	..	...	—	..	..	..	..	..	6	2	1	7
288	4	6	3	..	..	..	..	...	..	...	..	..	..	..	..	..	..	2	—	—
289	3	..	17	..	..	..	..	..	..	..	..	..	...	..	..	..	..	...	7	27
290	91	2	..	..	..	..	1	..	..	..	..	..	1	...	..	...	82	54	137	245
291	3	2	1	..	..	..	..	..	..	..	..	..	..	..	..	..	..	..	2	3
292	10	2	19	..	..	..	..	..	..	..	..	..	..	..	..	..	..	..	18	32
293	22	23	30	...	..	..	..	..	..	..	8	..	..	..	..	..	5	14	56	89
294	17	19	..	..	..	..	2	..	..	..	..	..	1	..	..	..	3	6	2	4
295	9	4	11	8	2	..	..	..	..	..	..	..	..	1	..	..	9	13	11	20

Sl. No.	District/Subdivision/Taluk/ Police Station/Village/Town	Area in Sq. miles/ acres	Occupied residential houses		Total No. of persons enumerated			Scheduled Castes		Scheduled Tribes		Literate and educated persons		Total Workers (I—IX)	
			No. of Houses	No. of House-holds	P	M	F	M	F	M	F	M	F	M	F
1	2	3	4	5	6	7	8	9	10	11	12	13	14	15	16
296	Uppormunda ..	150·20	10	10	32	16	16	3	2	13	14	..	...	12	5
297	Gunjapaju R ..	200·88	13	13	48	22	26	12	13	10	13	...	...	15	9
298	Palama ..	121·19	14	14	37	20	17	17	15	3	2	...	...	16	4
299	Dangini R ..	317·76	28	28	91	46	45	17	18	29	27	..	...	32	35
300	Gailang ..	503·17	3	3	13	8	5	8	5	..	...	...	...	5	2
301	Jainiguda R ..	220·00	22	22	94	44	50	..	..	44	50	...	—	35	31
302	Ichhadengini ..	110·22	3	3	9	6	3	..	..	6	3	...	...	5	2
303	Kalyarapeta R ..	314·84	24	24	83	41	42	10	8	31	34	..	...	29	26
304	Kuchili ..	150·10	6	6	17	10	7	..	..	10	7	..	..	6	1
305	Salapajhola ..	320·56	12	12	50	21	29	5	10	16	19	..	..	14	1
306	Sakata ..	587·97	22	22	78	42	36	2	4	40	32	..	...	31	29
307	Kota ..	140·24	6	6	15	8	7	..	..	8	7	..	...	8	1
308	Sanacherangapai ..	180·72	18	18	57	28	29	..	..	26	29	..	...	18	14
309	Tamili ..	422·25	5	5	18	8	10	..	..	8	10	...	—	7	8
310	Trahili ..	426·02	3	3	17	10	7	..	..	10	7	...	—	6	2
311	Chotanguri ..	379·00	10	10	49	25	24	5	5	20	19	...	...	17	16
312	Srambi ..	550·75	10	10	49	23	26	..	..	23	26	...	...	21	1
313	Seragipai ..	150·00	15	15	43	23	20	..	..	23	20	...	...	12	1
314	Amadani R ..	1,157·52	25	25	76	33	43	11	15	22	28	...	...	25	3
315	Kurumunda ..	871·23	5	5	20	10	10	..	..	10	10	...	...	6	8
316	Gunjodi R ..	168·13	1	1	3	1	2	..	..	1	2	...	...	1	1
317	Gangarapoda ..	392·85	36	36	162	83	79	12	6	69	71	...	—	55	28
318	Orapanga ..	326·89	3	3	14	7	7	..	1	7	7	..	...	6	2
319	Ga'largan S ..	228·16	14	14	82	38	44	2	1	36	43	5	—	17	9
320	Tadu ..	509·21	43	43	153	79	74	12	10	67	64	..	...	30	2
321	Puruguda S ..	379·70	15	15	70	34	36	..	..	34	36	3	..	17	17
322	Matapadar ..	598·51	6	6	21	13	8	..	..	13	8	..	..	9	2
323	Chintaliguda ..	396·26	8	8	34	17	17	..	..	17	17	1	..	13	4
324	Kuranagkul ..	250·65	12	12	48	24	24	..	..	24	24	..	..	17	3
325	Kandampadar ..	339·77	30	30	113	58	55	..	..	58	55	1	..	41	16

contd.

Sl. No.	Workers																			
	I As Cultivator		II As Agricultural Labourer		III In Mining, Quarrying, etc.		IV At Household Industry		V In Manufacturing other than Household Industry		VI In Construction		VII In Trade and Commerce		VIII In Transport, Storage and Communications		IX In Other Services		X Non-workers	
	M	F	M	F	M	F	M	F	M	F	M	F	M	F	M	F	M	F	M	F
1	17	18	19	20	21	22	23	24	25	26	27	28	29	30	31	32	33	34	35	36
296	...	...	12	5	..	...	...	..	..	..	...	..	..	..	..	..	..	..	4	11
297	7	6	...	..	..	..	4	..	..	..	..	..	...	...	..	..	4	3	7	17
298	9	2	7	2	..	...	..	...	..	..	..	..	...	..	..	..	..	...	4	13
299	—	...	..	...	..	...	..	..	..	..	..	..	5	6	..	..	27	29	14	10
300	5	...	...	2	..	...	..	..	..	..	..	..	..	..	..	..	..	..	3	3
301	25	1	6	..	..	..	..	...	..	..	..	..	..	..	..	..	4	30	9	19
302	5	2	...	..	..	..	..	..	..	..	..	..	..	..	..	..	..	..	1	1
303	10	10	...	..	2	..	2	..	..	..	..	..	2	1	..	..	13	15	12	16
304	3	...	..	..	..	..	..	..	..	..	..	..	1	..	..	..	2	1	4	6
305	...	..	...	..	...	...	..	..	..	..	..	..	..	..	..	..	14	1	7	28
306	18	...	8	..	..	...	..	..	..	..	...	...	..	..	..	..	5	29	11	7
307	..	..	..	..	..	...	..	..	..	..	..	..	...	..	..	...	8	1	..	6
308	2	2	14	2	...	...	1	..	..	..	..	..	..	..	..	..	1	10	10	15
309	5	5	..	..	..	..	..	..	..	..	..	..	..	..	..	..	2	3	1	2
310	..	..	..	..	...	...	..	..	..	..	..	..	..	..	..	..	6	2	4	5
311	14	12	..	2	1	..	..	..	..	..	..	..	..	..	..	..	2	2	8	8
312	..	..	..	..	...	..	..	..	..	..	..	..	..	..	..	..	21	1	2	25
313	..	..	..	..	...	..	..	..	..	..	..	..	..	..	..	..	12	1	11	19
314	..	..	..	...	...	..	3	..	..	..	..	..	..	..	..	..	22	3	8	40
315	6	8	..	..	...	..	..	...	..	..	..	..	..	..	..	..	..	..	4	2
316	..	..	..	..	..	..	...	...	...	..	..	..	..	..	..	...	1	1	..	1
317	41	28	10	..	...	...	..	..	..	..	..	...	..	..	..	...	4	..	28	51
318	1	..	..	..	...	..	...	...	..	..	..	..	..	..	..	..	5	2	1	5
319	11	3	4	..	...	..	..	..	..	..	..	..	..	..	..	..	2	6	21	35
320	15	..	..	..	...	..	..	..	..	..	..	..	..	..	..	..	15	2	49	72
321	15	12	..	...	—	...	..	..	..	..	..	..	..	..	..	..	2	5	17	19
322	6	..	..	..	2	1	..	..	..	..	..	..	..	..	..	..	1	1	4	6
323	9	..	1	..	2	..	..	—	..	..	..	...	..	..	..	..	1	4	4	13
324	2	..	12	..	..	..	..	..	..	..	..	..	..	..	...	..	3	3	7	21
325	17	..	..	..	...	..	..	..	..	..	..	..	..	..	..	..	24	16	17	39

Sl. No.	District/Subdivision/ Taluk/ Police Station/Village/Town	Area in Sq. miles/ acres	Occupied residential houses		Total No. of persons enumerated			Scheduled Castes		Scheduled Tribes		Literate and educated persons		Total Workers (I—IX)	
			No. of Houses	No. of House-holds	P	M	F	M	F	M	F	M	F	M	F
1	2	3	4	5	6	7	8	9	10	11	12	13	14	15	16
326	Dumabadi ..	310·75	17	17	56	29	27	..	..	27	25	2	..	24	3
327	Dubaguda ..	696·25	34	34	122	62	60	5	4	57	56	1	..	41	33
328	Kumbhardhamunicolony P. Po ..	179·51	31	31	130	65	65	..	..	63	64	1	1	46	12
329	Kurli R ..	438·96	44	44	218	101	117	66	81	35	36	..	..	73	..
330 449	Ghangarapada Godavango ..	250·77	28	28	105	55	50	11	10	44	40	..	..	39	14
331	Chengili ..	166·73	9	9	45	28	17	..	..	28	17	..	..	17	10
332	Lanjimipadar R ..	886·59	23	23	90	43	47	7	7	34	40	2	..	28	34
333	Hingubadi ..	180·99	6	6	19	11	8	..	..	11	8	..	..	8	..
334	Haraguli ..	468·59	20	20	83	44	39	1	1	43	38	..	..	31	23
335	Korihanda ..	360·00	12	12	57	22	35	..	..	22	35	..	..	15	..
336	Ghusuripadar ..	90·56	40	40	184	89	95	8	11	81	84	..	..	51	4
337	Pungali ..	360·91	5	5	17	5	12	..	..	5	12	..	..	5	9
338	Pudungipadar ..	96·95	2	2	9	5	4	..	..	5	4	..	..	2	2
339	Pajigarga ..	450·47	12	12	50	23	27	..	..	23	27	..	..	18	19
340	Gauraguda ..	221·30	24	24	91	45	46	14	15	31	31	..	..	28	25
341	Surungaguda ..	37·40	3	3	15	8	7	..	..	8	7	..	..	7	4
342	Jubagudi ..	337·03	9	9	31	15	16	..	..	15	16	..	..	12	10
343	Meragudi ..	175·07	4	4	14	7	7	..	..	7	7	..	..	4	4
344	Jambakhal ..	481·87	35	35	125	84	41	..	..	84	41	..	..	84	41
345	Muchiguda ..	162·68	6	6	15	8	7	..	..	8	7	..	..	7	4
346	Keranja ..	322·32	19	19	81	37	44	..	..	37	44	..	..	28	23
347	Kinjirimala ..	122·25	6	6	24	14	10	..	..	14	10	..	..	6	6
348	Bhaluguda ..	77·07	8	8	32	12	20	..	..	12	20	..	..	10	11
349	Nauduguda ..	438·48	16	16	77	36	41	1	1	35	40	..	..	22	24
350	Gumukudi ..	416·32	6	6	26	14	12	..	..	14	12	..	..	10	9
351	Badabaju ..	110·10	3	3	14	8	6	..	..	8	6	..	..	5	3
352	Chanchadaguda ..	158·31	18	18	81	39	42	..	..	39	42	..	..	21	13
353	Sundhihirba ..	120·96	21	21	81	42	39	41	39	1	..	1	..	23	..
354	Kandhahirba ..	250·00	9	9	46	21	25	..	..	21	25	..	..	19	9
355	Kodisoru ..	995·05	30	30	124	69	55	11	14	58	41	..	..	43	13

contd.

Sl. No.	Workers																			
	I As Cultivator		II As Agricultural Labourer		III In Mining, Quarrying, etc.		IV At Household Industry		V In Manufacturing other than Household Industry		VI In Construction		VII In Trade and Commerce		VIII In Transport, Storage and Communications		IX In Other Services		X Non-workers	
	M	F	M	F	M	F	M	F	M	F	M	F	M	F	M	F	M	F	M	F
1	17	18	19	20	21	22	23	24	25	26	27	28	29	30	31	32	33	34	35	36
326	9	..	6	..	..	..	...	..	..	...	..	..	..	..	..	..	9	3	5	24
327	36	29	..	..	1	..	..	...	...	...	...	..	..	..	...	..	4	4	21	27
328	29	8	5	...	7	4	..	..	...	...	..	...	..	..	..	..	5	..	19	53
329	7	..	66	...	...	...	..	...	..	...	..	...	..	..	...	...	...	..	28	117
330	23	14	6	...	...	...	6	...	...	...	...	...	..	..	...	...	4	—	16	36
449																				
331	17	10	..	..	..	...	..	..	..	..	..	..	..	..	..	..	...	..	11	7
332	18	25	1	..	..	..	2	..	..	...	..	..	..	..	..	..	7	8	15	13
333	..	..	8	...	..	...	..	..	..	..	..	..	..	..	..	..	..	..	3	8
334	22	10	4	13	...	...	..	..	...	...	...	..	..	..	..	...	5	—	13	16
335	15	..	..	..	...	...	..	...	...	..	..	..	..	..	..	...	...	—	7	35
336	43	..	...	...	—	—	...	...	..	..	..	..	...	..	..	...	8	4	38	91
337	..	..	..	...	..	...	..	..	..	..	..	..	...	..	...	...	5	9	—	3
338	2	2	..	..	...	..	..	..	...	..	..	..	..	..	..	..	..	..	3	2
339	13	13	4	4	...	...	..	—	...	...	..	..	..	..	..	...	1	2	5	8
340	28	19	..	6	...	..	..	...	...	..	..	..	..	..	..	..	..	..	17	21
341	7	4	..	..	...	...	..	...	..	..	..	..	..	...	...	..	..	...	1	3
342	12	8	..	..	..	...	..	...	..	..	..	..	..	..	..	..	..	2	3	6
343	4	4	..	...	..	..	..	..	..	..	..	..	..	..	..	..	..	..	3	3
344	72	41	..	..	..	—	4	..	..	..	..	..	..	..	..	..	8	..	..	...
345	5	3	..	..	..	—	1	...	...	...	..	..	...	..	..	..	1	..	1	3
346	23	21	...	—	3	—	—	...	...	—	..	.	...	...	..	...	2	2	9	21
347	..	..	..	...	...	...	...	...	...	..	...	..	...	...	..	...	6	6	8	4
348	4	5	..	...	...	—	..	...	..	..	..	..	..	..	..	..	6	6	2	9
349	22	24	..	..	...	..	...	...	..	..	...	..	...	...	..	..	...	...	14	17
350	10	9	...	..	...	..	..	...	...	...	...	..	..	...	..	..	...	...	4	3
351	..	..	..	...	...	...	..	...	..	...	..	..	...	..	..	...	5	3	3	3
352	4	...	7	...	..	..	..	...	..	...	2	..	..	...	..	..	8	13	18	29
353	16	..	4	—	..	..	...	...	—	...	...	...	...	...	—	—	3	...	19	39
354	12	9	..	..	..	..	..	..	..	...	...	..	..	..	...	...	7	...	2	16
355	35	5	..	5	2	..	1	3	..	..	..	..	..	..	...	..	5	..	26	42

Sl. No.	District/Subdivision/Taluk/ Police Station/Village/Town	Area in Sq. miles/ acres	Occupied residential houses		Total No. of persons enumerated			Scheduled Castes		Scheduled Tribes		Literate and educated persons		Total Workers (I—IX)	
			No. of Houses	No. of House-holds	P	M	F	M	F	M	F	M	F	M	F
1	2	3	4	5	6	7	8	9	10	11	12	13	14	15	16
356	Hemburu ..	270·72	27	27	121	49	72	4	6	45	66	..	..	29	..
357	Karalakana ..	574·64	29	29	121	63	58	5	1	38	57	..	..	40	...
358	Gugulahaimundi ..	878·61	9	9	41	19	22	2	2	17	20	..	..	11	14
359	Gogupadar ..	393·85	22	22	99	56	43	5	3	51	40	..	..	32	...
360	Jhigidi ..	292·10	3	3	16	9	7	..	..	..	..	..	..	5	—
361	Kurmajodi ..	105·99	13	13	60	25	35	..	..	25	35	..	..	16	1
362	Kiskapanga ..	244·78	25	25	77	39	38	..	..	39	38	7	..	23	7
363	Gourguda ..	133·95	8	8	43	22	21	1	..	20	18	..	..	12	4
364	Bhujobang ..	75·65	2	2	10	6	4	..	..	6	4	..	..	3	1
365	Tikaraguda ..	704·70	6	6	25	12	13	..	..	12	13	..	..	12	9
366	Badameridi ..	431·31	24	24	116	56	60	..	..	56	60	..	..	43	42
367	Sibaramapur ..	812·85	32	32	154	68	86	10	10	58	76	..	..	56	63
368	Relakupa ..	407·97	3	3	18	10	8	..	..	10	8	..	..	5	1
369	Sikampadar ..	623·51	91	91	353	178	175	78	61	100	114	14	..	119	97
370	Markapadu ..	344·15	31	37	162	86	76	4	5	69	60	17	2	51	18
371	Hirisamati ..	170·62	17	17	75	29	46	12	23	17	23	..	..	17	2
372	Telagasartuli ..	157·33	14	14	58	28	30	..	..	28	30	..	..	18	—
373	Kodigumma ..	579·63	3	3	13	6	7	..	..	6	7	..	..	6	7
374	Sanabankuli P ..	360·16	19	19	80	34	46	..	..	34	46	1	..	28	3
375	Goradi R ..	850·85	44	44	187	93	94	5	6	84	86	..	..	53	...
376	Sagadi R ..	250·16	4	4	21	11	10	..	..	11	10	..	..	10	...
377	Lahunikhunti ..	170·00	2	2	6	3	3	..	..	..	..	..	..	2	..
378	Penju ..	1,551·42	14	14	56	29	27	3	2	26	25	..	..	24	23
379	Dabatikarapada ..	245·68	25	25	61	33	28	..	...	33	28	..	..	26	25
380	Patalamba R ..	405·00	17	17	71	31	40	..	..	31	40	..	..	27	—
381	Debadaya Kumbharbadi R ...	617·90	34	34	140	73	67	2	3	68	62	3	..	36	...
382	Nundrujodi ..	318·76	7	8	25	16	9	..	1	16	8	..	..	11	7
383	Brundabadi R ..	1,064·83	71	71	294	148	146	37	37	111	109	..	..	95	13
384	Parajakuppili ..	150·00	27	27	115	56	59	16	13	36	41	2	..	38	9
385	Lellingipadar ..	629·88	32	32	119	62	57	7	3	55	54	1	..	40	28

contd.

Sl. No.	Workers																			
	I As Cultivator		II As Agricultural Labourer		III In Mining, Quarrying, etc.		IV At Household Industry		V In Manufacturing other than Household Industry		VI In Construction		VII In Trade and Commerce		VIII In Transport, Storage and Communications		IX In Other Services		X Non-workers	
	M	F	M	F	M	F	M	F	M	F	M	F	M	F	M	F	M	F	M	F
1	17	18	19	20	21	22	23	24	25	26	27	28	29	30	31	32	33	34	35	36
356	18	..	..	..	3	..	..	..	..	..	..	...	..	..	..	..	8	...	20	72
357	23	..	..	..	3	..	...	..	..	..	..	..	..	..	..	..	14	...	23	58
358	..	..	..	..	..	...	1	...	...	..	..	..	1	1	..	..	9	13	8	8
359	23	..	..	..	..	...	...	...	...	..	..	..	..	..	..	..	9	...	24	43
360	5	..	..	..	...	...	...	...	...	..	..	..	..	..	..	..	..	...	4	7
361	9	1	..	...	..	...	...	...	...	...	..	..	..	..	..	..	7	...	9	34
362	13	..	..	..	..	..	...	..	1	..	..	..	..	..	..	..	9	7	16	31
363	4	..	8	4	..	...	..	...	...	..	..	..	..	..	..	..	...	...	10	17
364	...	..	..	1	...	...	...	...	...	..	...	..	...	..	..	..	3	...	3	3
365	6	..	3	7	..	...	3	2	...	..	...	..	..	...	..	..	...	...	...	4
366	15	5	14	10	...	...	5	...	...	..	...	...	...	...	..	...	9	27	13	18
367	20	...	21	28	..	...	...	..	...	...	...	...	...	...	..	..	15	35	12	23
368	1	..	..	...	..	...	...	...	...	...	...	...	...	...	..	..	4	1	5	7
369	70	58	6	..	...	...	26	...	...	5	...	...	3	11	..	...	14	23	59	78
370	43	7	4	11	4	...	...	...	...	...	...	..	...	...	..	..	...	...	35	58
371	7	2	..	..	...	...	..	..	...	..	...	...	..	...	9	...	1	..	12	44
372	...	...	9	..	...	...	..	...	...	...	...	...	..	...	..	..	9	...	10	30
373	6	7	..	..	...	...	...	..	...	...	...	...	..	..	..	..	..	..	..	...
374	11	...	17	3	...	...	...	...	...	..	...	...	..	..	..	..	..	..	6	43
375	24	..	29	...	...	...	...	...	...	...	...	...	...	..	..	...	..	...	40	94
376	...	..	10	...	...	...	...	...	...	...	...	...	...	...	...	...	...	...	1	10
377	...	..	2	...	...	...	..	...	...	...	...	...	...	..	..	...	..	...	1	3
378	23	21	..	...	1	...	..	...	...	...	...	...	...	..	...	...	...	2	5	4
379	25	25	..	..	...	...	...	...	...	...	...	...	...	...	..	...	1	...	7	3
380	27	..	..	...	...	...	..	...	...	...	...	...	...	...	..	...	...	...	4	40
381	26	..	10	..	...	...	...	...	...	..	...	...	..	...	...	...	..	...	37	67
382	10	6	..	...	...	...	1	...	...	...	..	...	...	...	..	..	...	1	5	2
383	83	7	12	6	...	...	...	...	...	...	..	...	..	..	...	..	...	...	53	133
384	4	..	28	8	..	...	..	...	...	...	5	..	1	1	...	..	..	...	18	50
385	22	10	..	..	...	...	4	...	...	..	..	..	...	..	..	..	14	18	22	29

Sl. No.	District/Subdivision/Taluk/ Police Station/Village/Town	Area in Sq. miles/ acres	Occupied residential houses		Total No. of persons enumerated			Scheduled Castes		Scheduled Tribes		Literate and educated persons		Total Workers (I—IX)	
			No. of Houses	No. of House-holds	P	M	F	M	F	M	F	M	F	M	F
1	2	3	4	5	6	7	8	9	10	11	12	13	14	15	16
386	Godari ..	183·32	28	28	114	55	59	..	..	55	59	..	..	38	...
387	Jaba ..	375·05	53	54	151	70	81	12	12	55	67	2	..	43	53
388	Nediguda ..	252·40	11	11	45	18	27	..	..	18	27	..	..	12	14
389	Utakabadi ..	76·75	18	18	70	32	38	..	..	32	38	..	..	24	18
390	Uchukumda ..	76·75	2	2	5	3	2	..	..	3	2	..	..	3	2
391	Pidalpang ..	90·23	14	14	65	28	37	..	..	28	37	..	..	12	1
392	Kidrimal ..	150·00	2	2	6	1	5	..	..	1	5	..	..	1	4
393	Jannapanga ..	179·40	16	16	67	35	32	..	..	35	32	..	..	20	1
394	Rungudi ..	72·00	10	10	34	20	14	..	..	20	14	..	..	16	6
395	Pipli ..	270·43	20	20	76	41	35	15	16	26	19	..	..	25	..
396	Rupapadar ..	89·00	1	1	12	6	6	..	..	6	6	..	..	4	...
397	Huruli R ..	384·81	10	10	41	16	25	..	..	..	..	..	..	13	7
398	Bukuramuska ..	250·43	9	9	43	15	28	..	..	5	9	3	..	10	5
399	Tangerepa ..	532·00	16	16	69	34	35	..	..	34	35	..	..	22	20
400	Dharasingi ..	150·00	15	15	69	33	36	..	..	33	36	..	..	22	14
401	Kotidipadar ..	541·80	11	11	54	25	29	..	..	24	26	..	..	15	19
402	Anchua ..	270·00	16	16	60	32	28	4	5	28	23	..	..	16	6
403	Gadabengari ..	250·00	48	48	133	84	49	17	11	67	38	..	..	70	36
404	Bandili R ..	814·50	36	36	149	75	74	..	..	27	30	11	1	51	17
405	Jugapadar P ..	355·84	36	36	139	69	70	2	1	66	69	5	..	49	47
406	Jarapakhambesi ..	303·55	16	16	50	27	23	4	4	23	19	...	..	17	...
407	Baberi ..	442·32	16	16	54	30	24	..	..	30	24	..	..	25	19
408	Judu ..	250·43	30	30	130	78	52	..	..	4	3	13	..	40	1
409	Ghotana ..	458·54	22	22	89	47	42	12	14	28	21	6	..	26	...
410	Rambu ..	300·00	56	56	227	108	119	30	29	66	71	4	..	69	7
411	Darukona ..	400·00	53	53	220	108	112	..	..	108	112	..	..	63	12
412	Sanameridi ..	150·00	18	18	91	55	36	..	..	55	36	..	..	42	21
413	Dongarabalange ..	1,200·00	20	20	59	36	23	..	..	36	23	..	..	30	..
414	Majhihalwa ..	150·00	30	30	99	54	45	7	5	47	40	..	..	26	...
415	Pongili ..	235·00	7	7	26	12	14	..	..	12	14	..	..	7	...

contd.

Sl. No.	Workers																			
	I As Cultivator		II As Agricultural Labourer		III In Mining, Quarrying, etc.		IV At Household Industry		V In Manufacturing other than Household Industry		VI In Construction		VII In Trade and Commerce		VIII In Transport, Storage and Communications		IX In Other Services		X Non-workers	
	M	F	M	F	M	F	M	F	M	F	M	F	M	F	M	F	M	F	M	F
1	17	18	19	20	21	22	23	24	25	26	27	28	29	30	31	32	33	34	35	36
386	30	..	..	..	..	..	..	..	..	..	..	..	..	..	..	..	8	..	17	59
387	26	32	..	..	2	1	..	..	..	..	..	..	..	..	..	..	15	20	27	28
388	12	..	..	14	..	..	..	..	..	..	..	..	..	..	..	..	..	...	6	13
389	17	6	..	12	..	..	..	..	..	..	..	..	..	..	..	..	7	...	8	20
390	3	2	..	..	..	..	..	..	..	..	..	..	..	..	..	..	..	...	..	...
391	12	1	..	...	..	..	..	..	..	..	..	..	..	..	..	..	..	..	16	36
392	..	...	..	..	..	...	..	..	..	..	..	..	..	..	..	..	1	4	...	1
393	14	...	..	...	...	..	..	..	..	..	..	..	..	..	..	..	6	1	15	31
394	10	4	2	2	2	..	..	..	..	..	..	..	..	..	..	..	2	...	4	8
395	8	...	...	...	...	...	..	..	..	...	..	..	..	..	...	...	17	...	16	35
396	...	...	..	...	...	..	..	..	..	...	...	..	..	..	...	..	4	...	2	6
397	8	6	...	...	4	..	..	...	..	...	..	..	..	..	..	..	1	1	3	18
398	5	1	..	...	...	..	..	..	..	...	..	..	..	..	..	..	5	4	5	23
399	22	20	...	...	...	..	..	..	..	...	..	..	..	..	..	..	..	..	12	15
400	13	3	..	7	...	..	..	..	..	...	...	..	..	..	..	..	9	4	11	22
401	10	12	..	...	...	..	..	..	..	..	..	..	..	..	..	..	5	7	10	10
402	12	4	1	...	...	..	2	..	..	...	..	..	..	..	..	..	1	2	16	22
403	37	19	..	..	..	..	9	5	..	...	..	..	..	..	..	..	24	12	14	13
404	32	13	14	...	..	..	3	1	..	...	..	..	..	..	..	..	2	3	24	57
405	32	25	...	...	..	..	...	...	..	...	..	..	...	..	..	..	17	22	20	23
406	..	..	..	...	..	..	2	..	..	..	..	..	..	..	..	..	15	..	10	23
407	18	7	..	10	..	..	..	..	..	..	..	..	..	..	..	..	7	2	5	5
408	25	..	15	1	..	..	..	..	..	..	..	..	..	..	..	..	..	..	38	51
409	11	..	..	...	...	..	..	..	..	..	..	..	..	..	..	..	15	..	21	42
410	37	..	15	...	..	..	..	..	..	..	..	..	1	1	..	..	14	6	39	112
411	50	...	8	12	...	..	..	..	..	..	..	..	..	..	..	..	5	..	45	100
412	23	2	5	2	..	..	5	..	..	..	..	..	...	..	..	..	9	17	13	15
413	30	..	..	...	..	...	..	..	..	..	..	..	..	..	..	..	..	..	6	23
414	..	..	26	...	..	..	..	..	..	..	..	..	...	..	..	..	..	...	28	45
415	4	..	..	...	..	..	..	..	..	..	..	..	..	..	..	..	3	...	5	14

Sl. No.	District/Subdivision/Taluk/ Police Station/Village/Town		Area in Sq. miles/ acres	Occupied residential houses		Total No. of persons enumerated			Scheduled Castes		Scheduled Tribes		Literate and educated persons		Total Workers (I—IX)	
				No. of Houses	No. of House-holds	P	M	F	M	F	M	F	M	F	M	F
1	2		3	4	5	6	7	8	9	10	11	12	13	14	15	16
416	Chilikarabu	..	331·16	3	3	16	8	8	..	..	8	8	..	..	4	..
417	Berandangapadar	..	258·26	12	12	53	28	25	..	..	28	25	..	..	21	..
418	Jaupada R	..	227·88	3	3	18	8	10	..	..	8	10	..	..	5	2
419	Badeipadar	..	227·17	8	8	28	11	17	..	..	11	17	1	..	11	..
420	Pinda	..	298·00	18	18	61	33	28	..	..	33	28	2	..	24	8
421	Hekiti P, R	..	280·00	69	69	299	143	156	15	16	118	130	..	..	77	4
422	Sanobughoda	..	800·00	23	23	85	37	48	2	2	33	44	..	..	24	2
423	Thuapada P,R	..	390·00	57	57	202	101	101	39	29	61	68	4	..	64	18
424	Panasapada	..	..	65	65	191	88	103	..	..	82	101	5	1	56	5
425	Barikhal	..	..	19	19	53	29	24	..	..	29	24	..	..	24	22
426	Konabandly	..	..	8	8	35	16	19	..	1	16	18	..	..	13	12
427	Gamagudi	..	..	10	10	48	25	23	8	6	17	17	4	..	17	16
428	Juba	..	..	16	16	93	47	46	21	18	26	28	..	..	26	21
429	Kachapaja	..	..	45	45	134	79	55	16	10	63	45	..	..	60	35
430	Kidimati	..	..	20	20	70	38	32	4	4	34	28	..	..	26	21

concld.

Sl. No.	Workers																			
	I As Cultivator		II As Agricultural Labourer		III In Mining, Quarrying, etc.		IV At Household Industry		V In Manufacturing other than Household Industry		VI In Construction		VII In Trade and Commerce		VIII In Transport, Storage and Communications		IX In Other Services		X Non-workers	
	M	F	M	F	M	F	M	F	M	F	M	F	M	F	M	F	M	F	M	F
1	17	18	19	20	21	22	23	24	25	26	27	28	29	30	31	32	33	34	35	36
416	3	...	1	...	...	...	..	..	...	..	..	..	..	..	..	..	..	..	4	8
417	21	..	..	...	...	...	..	...	..	..	...	..	..	..	..	...	..	...	7	25
418	5	2	..	..	...	..	..	..	..	..	..	..	..	..	..	...	..	...	3	8
419	6	..	5	...	...	..	..	..	..	..	..	..	..	..	..	...	..	..	..	17
420	20	2	3	..	..	..	..	..	..	..	..	..	..	..	..	..	1	6	9	20
421	30	4	47	..	..	..	..	...	..	..	..	..	..	..	..	..	..	..	66	152
422	12	2	12	..	..	..	..	..	..	..	..	..	..	..	..	..	..	..	13	46
423	32	...	28	..	..	..	4	..	..	...	..	..	..	..	..	..	..	18	37	83
424	30	..	21	...	..	..	4	..	..	..	..	..	..	..	..	..	1	5	32	98
425	16	14	..	..	..	..	..	..	...	..	..	..	..	..	..	..	8	8	5	2
426	...	..	7	5	..	...	..	..	..	..	...	..	..	..	..	..	6	7	3	7
427	3	...	..	...	..	..	..	2	..	..	..	..	..	..	..	..	14	14	8	7
428	18	15	1	2	1	..	..	..	...	..	..	..	1	..	..	..	5	4	21	25
429	40	13	..	16	..	..	..	..	...	...	...	..	2	..	..	..	18	6	19	20
430	9	6	9	6	...	..	..	..	..	..	..	..	...	..	..	..	8	9	12	11

LIST OF UNINHABITED VILLAGES—BISSAMCUTTACK PS

Sl. No.	Names of Villages
431	Chintaliguda
432	Goridi
433	Patadadara
434	Huikarli
435	Kodubhotta
436	Hikriguda
437	Balipadar
438	Chuagumma
439	Lattaguda
440	Bhattaguda
441	Rajuluguda
442	Bhalapadmapur
443	Kadamguda
444	Dengapada
445	Gorota
446	Kanumani
447	Angarakuji
448	Kanarikota
450	Chitikapanga
451	Gulaguda
452	Katiguda
453	Gulaguda
454	Barikapadar
455	Meragudi
456	Kundagudi
457	Penjama
458	Horiguda
459	Dachimunda
460	Tipalima
461	Goiguda
462	Dangudi
463	Dumahemaburu
464	Gailaguda
465	Bandili
466	Badajamti
467	Sanajamti
468	Gadarapadar
469	Kunjangkupli
470	Ranibhata
471	Runji
472	Pusuguda
473	Chakriguda
474	Kerandiguda
475	Batigumma
476	Ariaakani
477	Kurubelipadar
478	Katingiguda
479	Kanuguri
480	Badabrundabati
481	Sekharpai
482	Solangi
483	Kanchanpada
484	Nandi
485	Gugurakupa
486	Pitadanga
487	Ranijoba
488	Railpadar
489	Penja
490	Bondhajoba
491	Belapadar

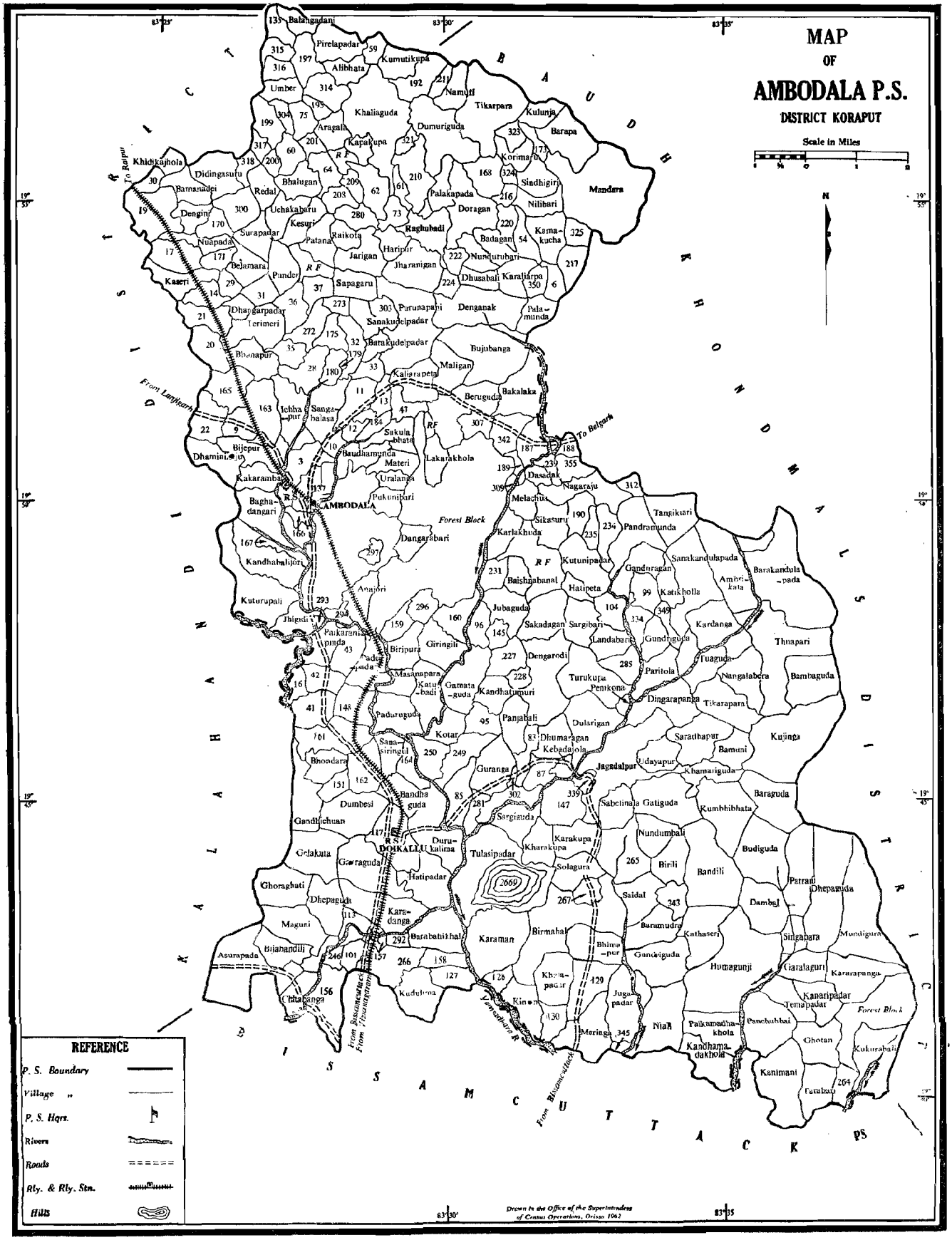
MAP
OF
AMBODALA P.S.
DISTRICT KORAPUT
Scale in Miles
N
REFERENCE
P. S. Boundary
Village "
P. S. Hqrs.
Rivers
Roads
Rly. & Rly. Stn.
Hills
Drawn in the Office of the Superintendent of Census Operations, Orissa 1961
AMBODALA
DOKALLU
Forest Block
R F
To Raipur
From Lanjigarh
To Belgam
From Bissamcuttack
From Jeypore
Vamsadhara R.
Balangadani
Pirelapadar
Kumutikupa
Alibhata
Umber
Namuli
Tikarpara
Kulunja
Barapa
Khaliaguda
Dumuriguda
Aragala
Kapakupa
Khidikajhola
Didingasuru
Bhalugan
Redal
Barnanadei
Uchakabaru
Dengini
Kesuri
Surapadar
Patana
Raikota
Jarigan
Haripur
Jharanigan
Raghubadi
Palakapada
Doragan
Korimafu
Sindhigiri
Nilibari
Mandara
Badagan
Kamakucha
Nuapada
Belamara
Punderi
Sapagaru
Dhusabali
Karaliarpa
Kaseri
Dhagarpadar
Terimeri
Sanakudelpadar
Barakudelpadar
Purunapani
Denganak
Palamunda
Bujubanga
Maligan
Kaliarapeta
Beruguda
Bakalaka
Bhonapur
Ichhapur
Sangabalasa
Sukulabhata
Baudhamunda
Materi
Uralanga
Lakanakhola
Dasadak
Nagaraju
Melachua
Pukunibari
Bijepur
Dhamini
Kakarambal
Bughadangari
Dangarabari
Karlakhuda
Sikasuru
Pandramunda
Tangikiari
Kutunipadar
Ganduragan
Sanakandulapada
Barakandulapada
Ambikata
Katikholla
Kandhabalijori
Kuturupali
Anajori
Jhigidi
Paikarani
Upmda
Biripura
Giringili
Jubaguda
Sakadagan
Sargibari
Landabarie
Gundriguda
Kardanga
Thuapari
Baishnabanal
Hatipeta
Dengarodi
Masanapara
Katubadi
Gamatagudu
Kandhatumuri
Turukupa
Penkona
Paritola
Tuaguda
Nangalabera
Bambaguda
Dingaraparga
Tikarapara
Paduruguda
Panjabali
Dularigan
Kotar
Dhumaragan
Kebadajola
Saradhapur
Kujinga
Bamuni
Bhondara
Sanasiringuli
Guranga
Jagadalpur
Udayapur
Khamaiguda
Dumbesi
Bandhaguda
Sargiguda
Sabelinala
Gatiguda
Baraguda
Kumbhibhata
Gandhichuan
Durukalima
Tulasipadar
Karakupa
Kharakupa
Nundumbali
Budiguda
Gelakuta
Goraguda
Hatipadar
Solagura
Birili
Randili
Patrani
Dhepaguda
Ghoraghati
Dhepaguda
Saidal
Dambal
Maguni
Karadanga
Barabatikhal
Karaman
Birmahal
Baramudra
Kathaseri
Singapara
Mundigura
Bijahandili
Asurapada
Bhimapur
Gandariguda
Humagunji
Garalaguri
Kararapanga
Chhatanga
Kudulima
Khalapadar
Jugapadar
Kanaripadar
Temapadar
Meringa
Nial
Palkumadhakhola
Pancbubhai
Ghotan
Kukurahali
Kandhamadakhola
Kanimani
Farabadi
Kinpur
Forest Block
PS

VILLAGE DIRECTORY

OF

AMBODALA POLICE STATION

IN

RAYAGADA SUBDIVISION

Sl. No.	District/Subdivision/Taluk/ Police Station/Village/Town	Area in Sq. miles/ acres	Occupied residential houses		Total No. of persons enumerated			Scheduled Castes		Scheduled Tribes		Literate and educated persons		Total Workers (I—IX)	
			No. of Houses	No. of House-holds	P	M	F	M	F	M	F	M	F	M	F
1	2	3	4	5	6	7	8	9	10	11	12	13	14	15	16
	Ambodala PS ..	**179·00**	**5,561**	**5,580**	**23,208**	**11,516**	**11,692**	**2,778**	**2,898**	**4,613**	**4,645**	**1,252**	**218**	**7,333**	**4,852**
	VILLAGES														
1	Ichhapur P ..	432·14	49	49	186	101	85	25	20	..	..	10	..	70	47
2	Bijepur R ..	364·11	42	42	162	85	77	8	9	77	68	8	..	65	52
3	Kumurabali P, R ..	426·92	55	56	195	105	90	43	35	12	15	15	5	66	48
4	Dombokumadabali P ..	358·96	23	23	101	48	53	48	53	..	..	1	..	29	36
5	Kakaramba R ...	212·99	44	44	187	98	89	43	38	8	5	32	14	63	45
6	Krekasur ..	139·93	6	6	29	16	13	1	1	15	12	...	...	5	8
7	Dhaminiheju ..	115·00	23	23	116	60	56	16	9	44	47	..	..	49	39
8	Baghadangari P ..	467.48	59	59	234	123	111	48	42	12	13	..	..	71	40
9	Kendumara R ..	164.06	9	9	40	20	20	..	..	..	..	7	...	16	12
10	Gurugam ..	106·10	6	6	25	16	9	16	9	..	...	...	...	7	7
11	Dangubadi P ..	314·07	35	35	169	84	85	42	40	...	...	...	..	48	12
12	Dakubhata ..	93·05	7	7	21	11	10	..	...	...	...	...	...	7	8
13	Ladakachachada ..	156·70	16	16	67	33	34	5	4	..	...	3	..	29	26
14	Kanchanbhata ..	188.06	12	12	53	28	25	..	...	..	..	...	..	13	16
15	Kaseri R ..	486.20	20	20	91	44	47	9	8	5	6	...	...	30	27
16	Gaurachandanakhunte R ..	177·00	8	8	43	18	25	2	3	...	...	...	..	11	1
17	Baraguda ..	225·03	19	19	87	45	42	36	37	...	...	1	..	22	23
18	Dengini ..	1,410·38	19	19	86	43	43	16	11	6	5	..	..	14	16
19	Karaghati R ..	526·07	31	31	101	45	56	15	18	..	..	...	..	19	22
20	Deraguda ..	289·07	12	12	58	29	29	...	..	16	20	...	...	16	5
21	Phakirgam R ..	244·48	6	6	29	16	13	...	..	..	...	1	...	9	2
22	Pokhari R ..	300·00	19	19	82	37	45	6	5	31	40	..	...	33	38
23	Terimeri ..	440·68	9	9	38	24	14	7	2	..	..	..	...	14	4
24	Kondhogadiajholla R ..	150·00	11	11	51	19	32	..	...	19	32	1	...	13	17
25	Kondhobhanpoor ..	200·00	7	7	35	20	15	...	...	20	15	...	...	11	1
26	Sangabalasa ..	425·25	23	23	94	50	44	1	2	...	...	...	..	28	..
27	Bhanapur ..	24·67	5	5	17	8	9	8	9	...	...	..	..	6	...
28	Baranagajhari ..	309·73	19	19	68	31	37	7	7	..	..	..	.	21	..
29	Oramaska R ..	127·19	17	17	71	34	37	17	19	..	.	..	..	14	8
30	Godikhal ..	113.62	8	8	28	12	16	..	..	12	16	..	...	8	11

contd.

Sl. No.	Workers																			
	I As Cultivator		II As Agricultural Labourer		III In Mining, Quarrying, etc.		IV At Household Industry		V In Manufacturing other than Household Industry		VI In Construction		VII In Trade and Commerce		VIII In Transport, Storage and Communications		IX In Other Services		X Non-workers	
	M	F	M	F	M	F	M	F	M	F	M	F	M	F	M	F	M	F	M	F
1	17	18	19	20	21	22	23	24	25	26	27	28	29	30	31	32	33	34	35	36
	3,873	**2,236**	**1,680**	**1,388**	**29**	..	**98**	**32**	**15**	**2**	**6**	..	**64**	**11**	**92**	—	**1,476**	**1,183**	**4,183**	**6,840**
1	37	25	22	22	5	...	...	...	—	...	..	..	—	—	—	—	6	—	31	38
2	37	22	22	22	...	...	...	...	—	...	...	..	—	—	—	—	6	8	20	25
3	14	16	15	9	...	—	—	—	—	—	2	...	2	—	—	..	33	23	39	42
4	9	12	7	7	...	...	—	—	—	—	..	...	...	—	—	—	13	17	19	17
5	26	21	34	22	...	—	2	—	—	—	...	...	—	—	—	—	1	—	35	44
6	5	8	...	...	...	...	—	—	—	—	...	...	—	—	—	—	—	—	11	5
7	29	11	20	11	...	...	—	—	—	...	...	...	...	—	—	...	...	..	11	17
8	36	..	35	29	—	—	—	—	—	...	...	..	...	—	—	...	...	..	52	71
9	10	8	6	4	...	...	—	—	—	...	...	...	...	—	—	...	...	...	4	8
10	4	5	..	...	—	...	—	—	—	—	...	..	—	—	—	—	3	2	9	2
11	16	..	...	...	...	...	—	—	—	...	...	...	—	—	—	...	32	12	36	73
12	2	2	5	6	...	...	—	—	...	...	...	...	...	—	—	—	...	...	4	2
13	26	22	3	4	—	...	—	...	...	...	...	...	...	...	—	—	...	...	4	8
14	13	..	—	16	...	...	—	...	...	...	...	..	...	—	—	—	...	...	15	9
15	12	—	10	22	—	...	...	...	...	...	..	..	—	...	...	—	—	5	14	20
16	7	...	—	—	—	—	—	—	—	...	...	...	—	—	—	...	4	1	7	24
17	11	—	10	23	...	—	—	—	..	...	..	..	—	—	—	...	1	...	23	19
18	7	..	7	16	...	...	—	—	...	...	...	..	—	—	—	—	...	..	29	27
19	13	—	6	22	..	...	—	...	...	..	..	..	...	—	—	...	..	..	26	34
20	14	...	2	5	...	...	...	...	..	..	..	..	—	—	—	—	—	...	13	24
21	8	—	..	23	—	—	—	..	—	—	...	...	...	—	—	—	1	1	7	11
22	24	26	9	12	—	—	—	...	...	...	...	...	—	—	—	—	..	...	4	7
23	10	4	—	—	—	—	—	..	—	...	...	—	—	—	—	—	4	—	10	10
24	13	15	—	2	—	—	—	...	—	...	—	...	...	—	—	—	—	—	6	15
25	5	1	—	...	—	—	—	...	..	...	...	...	...	—	—	...	6	..	9	14
26	23	—	—	—	—	—	...	..	—	...	...	...	..	—	...	—	5	—	22	44
27	—	...	...	—	—	—	—	..	..	...	...	..	..	...	—	...	6	—	2	9
28	14	—	—	—	—	—	—	..	...	...	...	...	...	...	...	...	7	..	10	37
29	5	—	9	8	—	—	...	..	..	..	—	...	...	—	—	—	...	..	20	29
30	3	1	5	8	..	—	...	..	..	..	...	...	..	..	—	—	—	2	4	5

Sl. No.	District/Subdivision/Taluk/ Police Station/Village/Town	Area in Sq. miles/ acres	Occupied residential houses		Total No. of persons enumerated			Scheduled Castes		Scheduled Tribes		Literate and educated persons		Total Workers (I—IX)	
			No. of Houses	No. of House-holds	P	M	F	M	F	M	F	M	F	M	F
1	2	3	4	5	6	7	8	9	10	11	12	13	14	15	16
31	Uchumichi ..	175·55	8	8	38	15	23	..	...	15	23	..	..	9	13
32	Loharapadar R ..	231·25	20	20	72	38	34	..	..	17	15	...	..	20	6
33	Giraliguda ..	192·07	24	24	84	40	44	7	7	..	..	...	..	29	4
34	Kudalipadar ..	105·00	6	6	25	17	8	...	..	..	..	...	..	9	—
35	Sanamagajhori ..	207·06	8	8	38	18	20	...	...	10	14	...	...	11	—
36	Orajamba ..	211·75	2	2	7	2	5	...	...	..	..	...	..	1	2
37	Karkamarka ..	212·72	12	12	46	23	23	3	2	20	21	...	..	18	5
38	Dangarabari ..	21·72	9	9	49	28	21	...	...	28	21	...	..	20	..
39	Materi ..	210·95	7	7	27	16	11	...	...	16	11	...	..	16	11
40	Sukulabhata ..	210·78	25	5	112	50	62	...	...	...	...	3	...	50	62
41	Sunakhunti ..	275·26	6	6	35	20	15	...	...	20	15	...	..	11	2
42	Perigura P ..	305·43	20	20	81	44	37	8	7	5	5	11	1	21	...
43	Kandharanipin ..	827·25	16	16	54	23	31	2	8	21	23	2	..	16	—
44	Anajori ..	324·68	12	12	68	33	35	...	..	33	35	...	..	23	—
45	Uralanga ..	142·04	2	2	11	5	6	...	..	5	6	...	...	5	5
46	Baudhamunda ..	250·84	11	11	41	17	24	...	...	6	8	..	..	13	9
47	Sankulupadar P ..	237·36	14	14	61	30	31	5	8	13	11	6	5	27	26
48	Kaliarapeta ..	314·84	24	24	99	53	46	12	10	..	..	5	1	48	37
49	Biripura R ..	271·32	21	21	94	43	51	39	46	1	..	4	..	25	19
50	Kandhabalijori R ..	555·04	25	25	111	53	58	—	...	53	58	12	1	37	—
51	Kuturupali ..	764·84	23	23	99	46	53	..	...	11	11	23	5	29	1
52	Jhigidi ..	129·12	33	33	109	52	57	10	10	..	..	..	...	36	2
53	Raghubadi P ..	220·45	49	51	203	103	100	46	45	4	4	18	—	56	68
54	Semagalu ..	76·03	4	4	21	11	10	..	...	11	10	...	...	7	7
55	Doragan ..	569·63	52	52	205	96	109	52	65	5	4	—	—	59	66
56	Tikarpara ..	185·10	12	12	4	24	20	3	10	21	10	...	...	14	14
57	Dumuguda P ..	206·54	83	83	328	168	160	70	76	..	...	25	2	106	101
58	Khaliaguda P ..	1,094·27	91	91	330	159	171	42	54	24	29	29	3	110	74
59	Kinjula ..	102·77	5	5	25	13	12	4	4	..	..	—	—	10	7
60	Kurubaru ..	197·39	11	11	48	27	21	..	..	14	9	..	...	17	13

contd.

Sl. No.	Workers																			
	I As Cultivator		II As Agricultural Labourer		III In Mining, Quarrying, etc.		IV At Household Industry		V In Manufacturing other than Household Industry		VI In Construction		VII In Trade and Commerce		VIII In Transport, Storage and Communications		IX In Other Services		X Non-workers	
	M	F	M	F	M	F	M	F	M	F	M	F	M	F	M	F	M	F	M	F
1	17	18	19	20	21	22	23	24	25	26	27	28	29	30	31	32	33	34	35	36
31	9	13	..	..	...	..	..	..	..	..	...	..	..	..	..	...	..	..	6	10
32	10	..	..	...	..	..	...	..	..	..	...	...	...	..	..	...	10	6	18	28
33	14	1	..	...	..	...	..	...	...	—	...	...	..	..	...	...	15	3	11	40
34	6	..	..	...	...	...	...	...	...	...	...	...	..	..	..	..	3	—	8	8
35	5	...	...	..	...	...	...	...	...	...	...	...	...	..	...	...	6	—	7	20
36	1	..	...	2	—	...	...	..	..	..	...	...	...	..	..	..	...	..	1	3
37	...	..	..	...	...	..	..	..	...	..	...	...	..	..	..	..	18	5	5	18
38	5	..	7	—	..	..	..	..	...	..	...	...	..	..	..	..	8	—	8	21
39	16	11	..	..	..	...	..	...	—	..	...	..	..	..	..	..	...	...	—	—
40	34	38	16	24	..	...	...	..	...	...	...	..	..	..	..	..	...	...	—	—
41	10	2	1	...	..	..	...	—	...	..	...	..	..	..	..	...	...	—	9	13
42	12	..	8	..	...	...	—	—	...	...	...	..	...	..	...	..	1	...	23	37
43	10	—	6	...	..	..	...	...	...	...	...	...	...	..	..	..	..	...	7	31
44	6	..	8	..	..	..	...	...	..	...	...	..	..	..	..	..	9	...	10	35
45	5	5	..	..	..	..	...	...	..	...	—	..	..	—	..	...	...	...	—	1
46	4	1	5	8	..	..	...	..	...	...	...	..	..	..	..	...	4	...	4	15
47	6	..	17	23	..	..	4	3	...	...	...	..	..	..	..	..	..	...	3	5
48	23	15	25	22	..	..	...	...	...	...	...	..	...	..	...	..	..	...	5	9
49	22	16	3	3	..	..	...	..	...	...	...	...	..	..	..	..	..	...	18	32
50	17	..	4	...	..	..	...	..	...	...	...	..	...	...	...	..	16	...	16	58
51	18	..	9	..	...	..	...	...	...	...	...	...	...	...	...	...	2	1	17	52
52	..	..	...	..	...	..	...	...	...	...	...	...	...	..	...	...	36	2	16	55
53	32	38	24	30	..	..	...	...	...	..	...	...	...	...	..	...	..	...	47	32
54	7	7	...	..	..	..	..	...	...	...	..	...	...	...	..	...	...	...	4	3
55	28	27	31	39	...	..	...	...	...	...	...	...	...	..	...	...	...	...	37	43
56	10	8	...	..	..	..	...	...	..	...	...	...	...	...	..	..	4	6	10	6
57	60	54	38	28	..	..	..	...	...	..	..	..	...	...	1	...	7	19	62	59
58	63	20	43	48	..	..	2	6	..	..	...	...	...	...	...	...	2	...	49	97
59	10	5	..	2	..	..	...	..	..	..	...	..	...	..	..	..	...	...	3	5
60	3	3	14	10	..	..	...	..	..	..	..	..	..	..	..	..	..	...	10	8

Sl. No.	District/Subdivision/Taluk/ Police Station/Village/Town	Area in Sq. miles/ acres	Occupied residential houses		Total No. of persons enumerated			Scheduled Castes		Scheduled Tribes		Literate and educated persons		Total Workers (I—IX)	
			No. of Houses	No. of House-holds	P	M	F	M	F	M	F	M	F	M	F
1	2	3	4	5	6	7	8	9	10	11	12	13	14	15	16
61	Baununi ..	85·77	4	4	10	7	3	..	..	7	3	..	...	6	3
62	Gochhapadar ..	28·19	30	30	125	61	64	41	39	..	..	..	..	41	41
63	Haripur ..	174·14	16	18	80	34	46	..	..	..	..	...	..	21	32
64	Silkudi ..	194·03	26	26	105	48	57	19	29	..	..	..	..	34	31
65	Bhalugan ..	357·52	11	11	47	20	27	..	..	1	2	..	..	15	17
66	Kumutikupa ..	253·35	4	4	14	10	4	..	..	...	...	...	..	6	3
67	Sindhigiri ..	274·06	10	10	26	13	13	..	..	13	13	..	..	9	10
68	Kuntimarka ..	180·00	2	2	7	3	4	..	..	3	4	..	..	3	3
69	Palakapada ..	199.90	5	5	22	12	10	..	..	..	...	..	..	8	5
70	Mandara ..	1,481·07	22	22	90	42	48	..	..	42	48	..	..	25	32
71	Golagudi ..	226·27	13	13	54	26	28	6	5	20	23	..	..	19	20
72	Palamunda ..	249·47	9	9	33	17	16	..	..	17	16	..	..	12	9
73	Sudepadar ..	152·43	7	7	32	14	18	12	5	2	13	..	..	14	13
74	Raikota ..	157·81	4	4	16	8	8	8	8	..	..	..	..	5	4
75	Kodunubari ..	127·00	10	10	41	20	21	20	21	..	..	..	...	10	10
76	Jagdalpur P, Po ..	1 112·23	164	168	656	325	331	88	87	38	33	75	16	196	127
77	Saradapur P ..	544.17	32	32	123	67	56	54	48	13	8	25	1	40	30
78	Khamariguda ..	403·00	34	34	119	55	64	27	32	..	..	8	1	39	33
79	Dumaragan ..	60·00	5	5	18	9	9	..	..	9	9	1	..	8	5
80	Paduruguda ..	150·00	3	3	18	7	11	4	4	..	...	..	..	1	1
81	Giringili ..	316·38	19	19	71	36	35	36	35	..	..	..	..	19	15
82	Gamataguda ..	536·68	41	41	170	84	86	30	40	17	23	..	..	24	18
83	Dimiriguda P ..	206·54	3	3	18	8	10	..	..	..	..	4	..	3	2
84	Guranga ..	106·74	21	21	109	52	57	5	7	47	50	..	..	30	24
85	Samadda ..	100·00	29	29	130	62	68	15	22	47	46	17	..	37	32
86	Sargiguda ..	604·90	45	45	179	87	92	87	92	..	..	10	..	48	37
87	Kalikolatha ..	208·82	9	9	11	21	20	2	3	9	9	6	..	12	2
88	Tikarapara R ..	512·59	36	36	139	72	67	21	22	6	5	6	..	51	43
89	Thuapari ..	1,117·80	35	35	147	77	70	47	38	..	..	4	..	37	35
90	Nangalabera ..	886·59	15	15	64	32	32	..	..	32	32	..	..	17	13

contd.

Sl. No.	Workers																			
	I As Cultivator		II As Agricultural Labourer		III In Mining, Quarrying, etc.		IV At Household Industry		V In Manufacturing other than Household Industry		VI In Construction		VII In Trade and Commerce		VIII In Transport, Storage and Communications		IX In Other Services		X Non-workers	
	M	F	M	F	M	F	M	F	M	F	M	F	M	F	M	F	M	F	M	F
1	17	18	19	20	21	22	23	24	25	26	27	28	29	30	31	32	33	34	35	36
61	5	2	..	..	..	..	..	..	..	..	..	..	..	..	..	..	1	1	1	..
62	29	26	12	15	..	..	..	..	..	..	..	..	..	..	..	..	..	..	20	23
63	19	26	2	6	..	..	..	..	..	..	..	..	..	..	..	..	..	..	13	14
64	15	12	19	19	..	..	..	..	..	..	..	..	..	..	..	..	..	..	14	26
65	12	12	3	5	..	..	..	..	..	..	..	..	..	..	..	..	..	..	5	10
66	6	3	..	..	..	..	..	..	..	..	..	..	..	..	..	..	..	..	4	1
67	9	10	..	..	..	..	..	..	..	..	..	..	..	..	..	..	..	..	4	3
68	3	3	..	..	..	..	..	..	..	..	..	..	..	..	..	..	..	..	..	1
69	8	5	..	..	..	..	..	..	..	..	..	..	..	..	..	..	..	..	4	5
70	25	26	..	6	..	..	..	..	..	..	..	..	..	..	..	..	..	..	17	16
71	11	12	8	8	..	..	..	..	..	..	..	..	..	..	..	..	..	..	7	8
72	12	9	..	..	..	..	..	..	..	..	..	..	..	..	..	..	..	..	5	7
73	8	6	6	7	..	..	..	..	..	..	..	..	..	..	..	..	..	..	..	5
74	..	..	5	4	..	..	..	..	..	..	..	..	..	..	..	..	..	..	3	4
75	6	4	4	6	..	..	..	..	..	..	..	..	..	..	..	..	..	..	10	11
76	72	17	27	..	..	..	14	..	..	..	..	..	..	..	..	..	83	110	129	204
77	22	12	13	..	..	..	..	..	..	..	..	..	..	..	..	..	5	18	27	26
78	14	11	13	..	..	..	..	..	..	..	..	..	..	..	..	..	12	22	16	31
79	8	3	..	..	..	..	..	..	..	..	..	..	..	..	..	..	..	2	1	4
80	1	..	..	1	..	..	..	..	..	..	..	..	..	..	..	..	..	..	6	10
81	19	12	..	3	..	..	..	..	..	..	..	..	..	..	..	..	..	..	17	20
82	19	3	5	15	..	..	..	..	..	..	..	..	..	..	..	..	..	..	60	68
83	3	1	..	..	..	..	..	..	..	..	..	..	..	..	..	..	..	1	5	8
84	17	8	13	..	..	..	..	..	..	..	..	..	..	..	..	..	..	16	22	33
85	30	23	7	..	..	..	..	..	..	..	..	..	..	..	..	..	..	9	25	36
86	14	11	22	..	..	..	..	..	..	..	..	..	..	..	..	..	12	26	39	55
87	6	..	4	..	..	..	..	..	..	..	..	..	..	..	..	..	2	2	9	18
88	26	20	16	11	..	..	..	..	..	..	..	..	..	..	..	..	9	12	21	24
89	21	17	..	..	..	..	..	..	..	..	..	..	..	..	..	..	16	18	40	35
90	9	8	8	..	..	..	..	..	..	..	..	..	..	..	..	..	..	5	15	19

Sl. No.	District/Subdivision/Taluk/ Police Station/Village/Town	Area in Sq. miles/ acres	Occupied residential houses		Total No. of persons enumerated			Scheduled Castes		Scheduled Tribes		Literate and educated persons		Total Workers (I—IX)	
			No. of Houses	No. of House-holds	P	M	F	M	F	M	F	M	F	M	F
1	2	3	4	5	6	7	8	9	10	11	12	13	14	15	16
91	Kujingi ..	1,350·65	22	22	90	45	45	6	9	39	36	..	..	30	27
92	Bamuni R ..	266·85	10	10	46	20	26	..	..	20	26	..	..	13	17
93	Gatiguda ..	630·71	55	55	242	132	110	55	41	77	69	11	..	66	70
94	Ambrikala ..	789·57	7	7	25	14	11	..	..	14	11	..	..	9	10
95	Chinargabori ..	285·67	13	13	60	28	32	11	11	17	21	..	..	14	19
96	Kerandi R ..	206·19	8	8	30	18	12	12	9	..	..	..	..	10	..
97	Garalaguri ..	189·85	10	10	43	20	23	2	5	15	15	..	..	15	5
98	Patula R ..	200·00	6	6	35	19	16	..	..	19	16	..	..	15	8
99	Lakshmipur R ..	377·11	25	25	96	52	44	..	..	15	9	2	..	43	28
100	Landabari ..	240·79	17	17	61	32	29	3	3	18	16	..	..	21	11
101	Lotaguda R ..	143·12	21	21	83	42	41	20	17	22	24	..	..	27	22
102	Kumbhibhata ..	140·00	9	9	46	19	27	1	4	18	23	..	..	13	17
103	Turukupa ..	843·54	11	11	44	21	23	1	2	20	21	..	..	18	9
104	Durapanga ..	118·50	4	4	18	7	11	..	..	7	11	..	..	4	6
105	Jubaguda ..	337·00	18	18	58	22	36	..	..	..	..	..	..	15	12
106	Bhondra R ..	271·53	10	10	52	30	22	..	..	30	22	..	..	18	—
107	Hatipadar ..	148·57	77	77	309	147	162	37	37	99	115	..	...	92	70
108	Gauraguda S ..	341·35	19	19	91	42	49	..	..	..	..	9	..	31	9
109	Kudulima P ..	253·20	74	74	263	119	144	13	14	106	130	3	..	74	2
110	Barabahikhal R ..	512·32	136	136	520	244	276	38	34	140	135	26	2	156	12
111	Karadanga ..	150·00	22	22	89	39	50	20	27	19	23	..	..	28	27
112	Sanodoikhal R ..	300·00	7	7	25	14	11	..	..	5	7	5	1	10	..
113	Sitaramapur R ..	209·00	17	17	74	33	41	17	21	..	..	..	...	19	9
114	Bijabandili R ..	313·62	50	50	139	101	88	..	..	86	69	..	...	62	59
115	Asurapada P ..	1,937·60	56	56	283	138	145	28	40	65	82	11	5	79	64
116	Maguni P ..	485·31	44	44	138	62	76	..	..	62	76	—	..	39	40
117	Sibapadar P ..	520·17	71	71	208	105	103	21	15	14	14	49	4	66	27
118	Durukalima ..	722·01	71	71	407	205	202	44	34	157	166	6	..	103	94
119	Chodorongo ..	245·68	20	20	56	28	28	—	...	16	17	3	..	20	..
120	Tulasipadar P, R ..	668·02	60	60	256	118	138	31	36	83	99	24	5	84	102

contd.

Sl. No.	Workers																			
	I As Cultivator		II As Agricultural Labourer		III In Mining, Quarrying, etc.		IV At Household Industry		V In Manufacturing other than Household Industry		VI In Construction		VII In Trade and Commerce		VIII In Transport, Storage and Communications		IX In Other Services		X Non-workers	
	M	F	M	F	M	F	M	F	M	F	M	F	M	F	M	F	M	F	M	F
1	17	18	19	20	21	22	23	24	25	26	27	28	29	30	31	32	33	34	35	36
91	18	14	..	..	..	..	..	..	..	..	..	..	..	..	..	..	12	13	15	18
92	7	9	..	..	..	..	..	..	..	..	..	..	..	..	..	..	6	8	7	9
93	30	25	25	..	..	..	..	..	..	..	..	..	..	..	..	..	11	45	66	40
94	9	10	..	..	..	..	..	..	..	..	..	..	..	..	..	..	..	..	5	1
95	8	..	6	19	..	..	..	..	..	..	..	..	..	..	..	..	..	..	14	13
96	6	..	..	..	..	..	..	..	..	..	..	..	..	..	..	..	4	..	8	12
97	7	..	8	5	..	..	..	..	..	..	..	..	..	..	..	..	..	..	5	18
98	15	8	..	..	..	..	..	..	..	..	..	..	..	..	..	..	..	..	4	8
99	17	13	24	15	..	..	2	..	..	..	..	..	..	..	..	..	..	..	9	16
100	14	..	..	5	..	..	..	..	..	..	..	..	..	..	..	..	7	6	11	18
101	5	..	7	..	..	..	..	..	..	..	..	..	..	..	..	..	15	22	15	19
102	9	14	2	3	..	..	..	..	..	..	..	..	..	..	..	..	2	..	6	10
103	15	..	..	9	..	..	..	..	..	..	..	..	..	..	..	..	3	..	3	14
104	4	6	..	..	..	..	..	..	..	..	..	..	..	..	..	..	..	..	3	5
105	12	..	..	6	..	..	..	..	..	..	..	..	..	..	..	..	3	6	7	24
106	12	..	6	..	..	..	..	..	..	..	..	..	..	..	..	..	..	..	12	22
107	39	..	42	41	..	..	..	..	..	..	..	..	..	..	..	..	11	29	55	92
108	31	9	..	..	..	..	..	..	..	..	..	..	..	..	..	..	..	..	11	40
109	31	2	42	..	..	..	..	..	..	..	..	..	..	..	..	..	1	..	45	142
110	86	7	70	5	..	..	..	..	..	..	..	..	..	..	..	..	..	..	88	264
111	8	..	16	14	..	..	..	..	..	..	..	..	..	..	..	..	4	13	11	23
112	7	..	3	..	..	..	..	..	..	..	..	..	..	..	..	..	..	..	4	11
113	6	3	4	..	..	..	4	..	..	..	..	..	..	..	..	..	5	6	14	32
114	17	18	..	..	..	..	..	..	..	..	..	..	..	..	..	..	45	41	39	29
115	52	35	10	..	..	..	..	..	..	..	..	..	..	..	..	..	17	29	59	81
116	12	15	7	..	..	..	..	..	..	..	..	..	..	..	..	..	20	25	23	36
117	24	11	3	..	..	..	1	..	..	2	..	..	..	..	24	..	14	14	39	76
118	80	78	2	..	..	..	..	..	..	..	..	..	1	..	..	..	20	16	102	108
119	7	..	8	..	..	..	..	..	..	..	..	..	..	..	..	..	5	..	8	28
120	33	46	35	34	..	..	2	2	..	..	..	..	..	..	..	..	14	20	34	36

Sl. No.	District/Subdivision/Taluk/ Police Station/Village/Town	Area in Sq. miles/ acres	Occupied residential houses		Total No. of persons enumerated			Scheduled Castes		Scheduled Tribes		Literate and educated persons		Total Workers (I—IX)	
			No. of Houses	No. of House-holds	P	M	F	M	F	M	F	M	F	M	F
1	2	3	4	5	6	7	8	9	10	11	12	13	14	15	16
121	Kinam ..	468·63	25	25	91	40	51	2	3	38	48	..	..	31	37
122	Karaman ..	904·31	55	55	205	101	104	17	13	84	91	..	..	85	81
123	Meringa R ..	574.24	41	41	158	76	82	16	19	..	..	..	..	50	7
124	Jugapadar P ..	649·58	59	59	256	129	127	23	25	54	46	8	..	81	38
125	Budiguda R ..	150·00	29	29	136	68	68	19	18	49	50	..	..	52	42
126	Khalapadar ..	441·00	38	38	161	84	77	33	39	51	38	..	..	54	51
127	Kukuralima R ..	158·24	5	5	24	12	12	..	..	12	12	..	..	5	..
128	Tebapadar ..	148·84	11	11	55	22	33	3	8	19	25	..	..	22	26
129	Kurmajodi ..	207·21	26	26	112	54	58	10	9	44	49	..	..	36	35
130	Podimaska R ..	324·05	37	37	159	70	89	3	4	67	85	..	..	47	56
131	Bhimapur ..	991·51	17	17	80	41	39	..	..	41	39	..	..	25	21
132	Gundriguda ..	569·10	15	15	63	30	33	..	..	16	18	2	..	21	20
133	Ambadala P, D, Po, R ..	2,029·69	311	311	1,497	738	759	230	270	34	40	243	26	441	192
134	Sudeipodoro R ..	193·11	6	6	25	13	12	..	..	..	..	..	..	13	12
135	Jamapadar R ..	137·34	5	5	17	9	8	..	..	..	...	1	..	5	5
136	Bedalpadar R ..	34·17	4	4	11	4	7	..	..	..	..	..	..	4	4
137	Amalabhatta P ..	229·11	282	291	1,216	606	610	69	74	10	11	283	105	380	97
138	Matabaruni ..	81·09	8	8	39	17	22	..	..	17	22	..	..	14	9
139	Didingasuru ..	200·00	2	2	6	4	2	..	..	4	2	..	..	3	2
140	Mabakhala ..	160·00	8	8	34	19	15	..	..	19	15	..	..	11	4
141	Hatipetta ..	148·57	6	6	20	8	12	..	..	8	12	..	..	8	6
142	Humagunji ..	1,466·53	4	4	17	5	12	..	..	5	12	..	..	3	5
143	Padruguda R ..	426·16	9	9	44	23	21	4	5	19	16	..	..	12	13
144	Kutunipadar ..	300·00	8	8	31	16	15	..	..	16	15	..	..	11	6
145	Kusumaguda ..	779·77	4	4	21	12	9	..	..	..	..	2	..	7	1
146	Dularigan ..	607·09	10	10	43	23	20	..	..	23	20	2	..	14	11
147	Hatichanchada ..	341·21	5	5	19	8	11	..	..	8	11	..	..	5	2
148	Dakadumuri ..	295·36	14	14	81	36	45	..	..	36	45	..	..	19	..
149	Tumudi ..	250·00	8	8	37	17	20	17	20	..	..	..	..	8	10
150	Turipangidi R ..	180·00	6	6	37	12	25	..	..	12	25	..	..	8	3

contd.

Sl. No.	Workers																			
	I As Cultivator		II As Agricultural Labourer		III In Mining, Quarrying, etc.		IV At Household Industry		V In Manufacturing other than Household Industry		VI In Construction		VII In Trade and Commerce		VIII In Transport, Storage and Communications		IX In Other Services		X Non-workers	
	M	F	M	F	M	F	M	F	M	F	M	F	M	F	M	F	M	F	M	F
1	17	18	19	20	21	22	23	24	25	26	27	28	29	30	31	32	33	34	35	36
121	20	30	..	..	3	..	..	..	—	..	..	..	..	..	..	..	8	7	9	14
122	46	49	35	30	..	..	..	..	..	..	..	..	..	..	..	..	4	2	16	23
123	28	..	10	..	..	..	..	..	..	..	..	..	..	..	..	..	12	7	26	75
124	48	5	8	..	..	..	..	..	..	..	..	..	..	..	..	..	25	33	48	89
125	36	31	8	..	..	..	..	..	..	..	..	..	..	..	..	..	8	11	16	26
126	43	42	..	..	..	..	..	..	..	..	..	..		..	..	..	11	9	30	26
127	5	..	..	..	..	..	..	..	..	..	..	..	..	..	..	..	..	..	7	12
128	22	17	..	9	..	..	..	..	..	..	..	..	..	..	..	..	..	..	..	7
129	23	20	..	..	..	..	..	..	..	..	..	..	..	..	..	..	13	15	18	23
130	32	34	..	—	..	..	..	..	..	..	..	..	..	..	..	..	15	22	23	33
131	15	14	..	..	..	..	..	..	..	..	..	..	..	..	..	..	10	7	16	18
132	12	10	9	10	..	..	..	..	..	..	..	..	..	..	..	..	..	..	9	13
133	175	69	84	..	..	27	3	..	..	..	..	..	..	5	..	..	155	115	297	567
134	13	12	..	..	..	..	..	..	..	..	..	..	..	..	..	..	..	..	..	..
135	5	5	..	—	..	..	..	..	..	..	..	..	..	..	..	..	..	..	4	3
136	..	..	4	4	..	..	..	..	..	..	..	..	..	..	..	..	..	..	..	3
137	40	..	..	..	15	..	20	9	15	..	4	..	59	6	66	..	161	82	226	513
138	9	3	5	6	..	..	..	..	..	..	..	..	..	..	..	..	..	..	3	13
139	..	..	3	2	..	..	..	..	..	..	..	..	..	..	..	..	..	..	1	..
140	8	..	..	..	..	..	..	..	..	..	..	..	..	..	..	..	3	4	8	11
141	8	..	..	6	..	..	..	..	..	..	..	..	..	..	..	..	..	..	..	6
142	2	1	1	..	..	..	..	..	..	..	..	..	..	..	..	..	..	4	2	7
143	12	13	..	..	..	..	..	..	..	..	..	..	..	..	..	..	..	..	11	8
144	11	6	—	..	..	..	..	..	..	..	..	..	..	..	..	..	..	..	5	9
145	7	..	..	1	..	..	..	..	..	..	..	..	..	..	..	..	..	..	5	8
146	14	7	..	—	..	..	..	..	..	..	..	..	..	..	..	..	..	4	9	9
147	5	..	..	..	..	..	..	..	..	..	..	..	..	..	..	..	..	2	3	9
148	8	..	11	..	..	..	..	..	..	..	..	..	..	..	..	..	..	—	17	45
149	5	..	3	10	..	..	..	..	..	..	..	..	..	..	..	..	..	..	9	10
150	8	3	..	..	..	..	..	..	..	..	..	..	..	..	..	..	..	..	4	22

Sl. No.	District/Subdivision/Taluk/ Police Station/Village/Town	Area in Sq. miles/ acres	Occupied residential houses		Total No. of persons enumerated			Scheduled Castes		Scheduled Tribes		Literate and educated persons		Total Workers (I—IX)	
			No. of Houses	No. of House-holds	P	M	F	M	F	M	F	M	F	M	F
1	2	3	4	5	6	7	8	9	10	11	12	13	14	15	16
151	Jhikimiki ..	140·75	6	6	40	17	23	..	..	17	23	..	..	9	..
152	Dumbesi S ..	162·68	20	20	98	50	48	..	..	50	48	..	..	37	36
153	Dondilichuam ..	278·29	12	12	62	28	34	11	22	9	7	..	..	17	19
154	Nellichuami ..	150·00	20	20	80	39	41	10	4	10	9	..	..	21	22
155	Gandhichuan S ..	250·00	10	10	51	29	22	..	..	29	22	..	..	16	4
156	Sarbali R ..	500·83	5	5	22	9	13	..	..	9	13	..	..	3	4
157	Hatadahikhal ..	400·00	10	10	54	22	32	..	..	20	28	4	..	16	..
158	Sunabandh ..	150·00	1	1	6	4	2	..	..	4	2	..	..	2	..
159	Talajamagudi ..	180·00	11	11	38	20	18	..	..	20	18	..	..	11	7
160	Kaniberi ..	146·81	9	9	45	27	18	..	..	27	18	..	..	7	7
161	Baramanjurukupa ..	516·80	40	40	163	85	78	16	17	56	47	17	..	57	6
162	Sanamanjurakupa ..	150·00	25	25	105	54	51	10	7	44	44	..	..	39	5
163	Gadiajhola ..	173·62	12	12	50	28	22	7	8	2	1	4	..	20	15
164	Barasiringul ..	120·00	8	8	23	12	11	..	..	12	11	..	..	7	5
165	Damahapari ..	260·00	24	24	93	48	45	7	3	..	..	..	..	28	8
166	Chatamba P, R ..	60·00	57	58	342	212	130	13	19	91	..	125	14	87	12
167	Gaudabalijori P ..	131·49	33	33	139	68	71	55	61	..	..	1	..	42	..
168	Bhatangupadar R ..	367·83	14	14	78	32	46	1	..	13	21	..	..	23	21
169	Bamanadei ..	253·77	4	4	20	10	10	..	..	10	10	..	..	7	7
170	Sanaganger ..	180·71	11	11	40	20	20	..	..	20	20	..	..	17	14
171	Ranasapodor ..	137·21	17	17	56	28	28	28	28	..	..	..	..	12	11
172	Nuapada ..	197·39	3	3	11	6	5	6	5	..	..	..	..	3	3
173	Sorubaru ..	109·82	4	4	14	7	7	7	7	..	..	..	..	4	5
174	Dangadapada ..	200·00	2	2	7	3	4	..	..	3	4	..	..	3	1
175	Kandhakuttnipadar ..	176·93	4	4	17	7	10	..	..	7	10	..	..	4	..
176	Bujubanga ..	1,017·79	6	6	34	22	12	..	..	22	12	..	..	22	12
177	Maligan ..	359·44	21	21	90	44	46	6	6	..	..	..	..	44	46
178	Purunapani R ..	857·16	45	45	197	96	101	24	24	21	16	..	..	59	21
179	Bambakutingapadar ..	12·67	27	27	103	49	54	49	54	..	..	..	..	31	33
180	Paikakutingapadar R ..	169·91	14	14	58	25	33	6	6	..	..	..	..	15	..

contd.

Sl. No.	Workers																			
	I As Cultivator		II As Agricultural Labourer		III In Mining, Quarrying, etc.		IV At Household Industry		V In Manufacturing other than Household Industry		VI In Construction		VII In Trade and Commerce		VIII In Transport, Storage and Communications		IX In Other Services		X Non-workers	
	M	F	M	F	M	F	M	F	M	F	M	F	M	F	M	F	M	F	M	F
1	17	18	19	20	21	22	23	24	25	26	27	28	29	30	31	32	33	34	35	36
151	9	..	..	..	..	..	..	..	..	..	..	..	..	..	..	..	..	..	8	23
152	25	29	4	..	..	..	..	..	..	..	..	..	..	..	..	..	8	7	13	12
153	10	19	..	..	..	..	..	..	..	..	..	..	..	..	..	..	7	—	11	15
154	13	11	3	5	..	..	..	..	..	..	..	..	..	..	..	..	5	6	18	19
155	16	4	..	..	..	..	..	..	..	..	..	..	..	..	..	..	..	—	13	18
156	1	..	..	..	..	..	..	..	..	..	..	..	..	..	..	..	2	4	6	9
157	3	..	12	..	..	..	..	..	..	..	..	..	..	..	1	..	..	..	6	32
158	1	..	1	..	..	..	..	..	..	..	..	..	..	..	..	..	..	..	2	2
159	11	7	..	..	..	..	..	..	..	..	..	..	..	..	..	..	..	..	9	11
160	7	7	..	..	..	..	..	..	..	..	..	..	..	..	..	..	..	..	20	11
161	22	6	13	..	..	..	..	..	..	..	..	..	..	..	..	..	22	—	28	72
162	33	5	3	..	..	..	..	..	..	..	..	..	..	..	..	..	3	..	15	46
163	9	7	..	..	2	..	..	..	..	..	..	..	..	..	..	..	9	8	8	7
164	7	5	..	..	..	..	..	..	..	..	..	..	..	..	..	..	..	..	5	6
165	9	—	8	..	..	..	..	..	..	..	..	..	..	..	..	..	11	8	20	37
166	..	..	3	..	..	..	..	..	..	..	..	..	2	..	—	..	82	12	125	118
167	4	..	..	..	..	..	..	..	..	..	..	..	..	..	..	..	38	..	26	71
168	14	14	9	3	..	..	..	..	..	..	..	..	..	..	..	..	..	4	9	25
169	4	1	3	6	..	..	..	..	..	..	..	..	..	..	..	..	..	..	3	3
170	9	—	8	14	..	..	..	..	..	..	..	..	..	..	..	..	..	..	3	6
171	8	—	4	11	..	..	..	..	..	..	..	..	..	..	..	..	..	—	16	17
172	3	..	..	3	..	..	..	..	..	..	..	..	..	..	..	..	..	..	3	2
173	4	5	..	..	..	..	..	..	..	..	..	..	..	..	..	..	..	..	3	2
174	1	..	2	1	..	..	..	..	..	..	..	..	..	..	..	..	..	—	..	3
175	..	..	..	..	..	..	..	..	..	..	..	..	..	..	..	..	4	..	3	10
176	..	..	22	12	..	..	..	..	..	..	..	..	..	..	..	..	..	..	..	..
177	37	39	7	7	—	—	..	..	..	—	..	..	—	..	..	..	..	..	..	..
178	25	2	..	..	..	..	..	—	—	..	..	..	..	..	..	..	34	19	37	80
179	3	..	..	..	..	..	8	..	..	..	..	..	..	..	..	..	20	33	18	21
180	10	..	..	..	..	..	..	—	..	..	..	..	..	..	..	..	5	..	10	33

Sl. No.	District/Subdivision/Taluk/ Police Station/Village/Town	Area in Sq. miles/ acres	Occupied residential houses		Total No. of persons enumerated			Scheduled Castes		Scheduled Tribes		Literate and educated persons		Total Workers (I—IX)	
			No. of Houses	No. of House-holds	P	M	F	M	F	M	F	M	F	M	F
1	2	3	4	5	6	7	8	9	10	11	12	13	14	15	16
181	Pukunibari R ..	250·00	18	18	71	35	36	4	5	31	31	..	..	24	24
182	Ghoraghati ..	131·55	9	9	42	20	22	..	..	..	..	..	..	13	9
183	Lakarakhola ..	230·17	10	10	48	22	26	..	..	22	26	..	..	22	26
184	Kadambaguda ..	81·66	27	27	99	45	54	13	14	..	..	..	..	30	8
185	Katubadi ..	536·68	16	16	57	28	29	3	4	25	25	..	..	10	10
186	Bandhaguda ..	256·13	18	18	84	47	37	20	16	..	..	..	..	41	32
187	Janabali ..	263·99	17	17	72	41	31	..	..	4	3	..	..	41	31
188	Mallimunda ..	185·15	2	2	11	7	4	..	..	..	..	..	..	5	3
189	Bringapadar ..	53·21	11	11	55	29	26	..	..	29	26	..	..	17	16
190	Lelubaru ..	203·68	2	2	12	9	3	..	..	9	3	..	..	4	1
191	Sikasuru R ..	806·53	6	6	27	16	11	..	..	16	11	..	..	5	..
192	Badasarubaru R ..	303·96	3	3	14	8	6	..	..	8	6	..	..	5	5
193	Kapakupa R ..	122·56	5	5	21	8	13	..	..	8	13	..	..	8	9
194	Aragala ..	205·62	12	12	53	24	29	..	..	24	29	..	..	20	18
195	Sanatajubali R ..	83·66	1	1	3	2	1	..	..	2	1	..	..	2	1
196	Alibhata R ..	215·77	9	9	31	17	14	..	..	17	14	..	..	10	8
197	Tuterapadar R ..	236·94	11	11	45	21	24	..	..	21	24	..	..	14	6
198	Umber ..	224·31	7	7	33	18	15	2	2	..	..	..	..	10	7
199	Kataminang ..	150·00	7	7	37	20	17	..	..	20	17	..	..	13	11
200	Matabanu ..	81·09	7	7	40	17	23	..	..	17	23	..	..	15	18
201	Gunjabari ..	50·00	5	5	23	11	12	..	..	11	12	..	..	9	7
202	Redal ..	50·00	3	3	17	12	5	..	..	12	5	..	..	9	3
203	Uchakabaru ..	130·00	18	18	68	35	33	4	1	31	32	..	..	28	25
204	Punder R ..	150·00	7	7	20	14	6	..	..	14	6	..	..	8	..
205	Patana R ..	263·80	3	3	15	5	10	..	..	5	10	..	..	3	—
206	Raikota ..	157·81	7	7	20	10	10	..	..	10	10	..	..	9	
207	Jarigan ..	150·00	9	9	38	24	14	..	..	24	14	..	..	15	6
208	Suturapadar R ..	145·46	7	7	36	17	19	..	..	17	19	..	..	13	°
209	Maragalu ..	112·96	4	4	15	8	7	..	..	8	7	..	..	8	
210	Demeapadar P ..	385·05	9	9	40	22	18	..	..	22	18	..	..	17	

contd.

Sl. No.	Workers																	
	I As Cultivator		II As Agricultural Labourer		III In Mining, Quarrying, etc.		IV At Household Industry		V In Manufacturing other than Household Industry		VI In Construction		VII In Trade and Commerce		VIII In Transport, Storage and Communications		IX In Other Services		X Non-workers	
	M	F	M	F	M	F	M	F	M	F	M	F	M	F	M	F	M	F	M	F
1	17	18	19	20	21	22	23	24	25	26	27	28	29	30	31	32	33	34	35	36
181	20	19	..	..	...	..	..	..	..	..	..	..	..	..	..	..	4	5	11	12
182	9	..	4	9	..	..	..	..	..	..	..	..	..	..	..	..	..	..	7	13
183	..	..	22	26	..	..	..	..	..	..	..	..	..	..	..	..	..	..	..	..
184	17	..	..	..	..	..	..	..	..	..	..	..	..	..	..	..	13	8	15	46
185	10	3	..	7	..	..	..	..	..	..	..	..	..	...	..	..	..	...	18	19
186	37	27	4	5	..	..	..	...	...	..	...	...	..	...	..	...	...	...	6	5
187	29	19	12	12	..	..	..	..	...	..	..	..	..	..	..	..	...	...	..	..
188	5	3	..	..	..	..	..	..	...	..	..	..	..	..	..	...	..	...	2	1
189	17	16	..	..	..	..	...	..	..	..	...	..	..	..	..	...	...	...	12	10
190	2	1	..	..	..	..	..	..	..	..	...	...	..	..	...	...	2	...	5	2
191	5	..	..	..	..	..	..	..	...	..	..	...	..	..	..	...	...	...	11	11
192	5	5	..	..	..	..	..	..	..	..	..	..	..	..	..	...	...	..	3	1
193	8	9	..	..	..	..	..	..	..	..	..	..	..	..	..	..	..	..	..	4
194	20	18	..	..	..	..	..	..	..	..	..	..	..	..	..	..	..	..	4	11
195	2	1	..	..	..	..	..	..	..	..	..	..	..	..	...	..	..	...	..	—
196	10	8	..	..	..	..	..	..	...	..	..	...	..	...	..	..	..	..	7	6
197	10	6	4	..	...	..	..	..	..	..	...	..	..	..	...	..	..	..	7	18
198	10	7	..	..	..	..	..	..	..	..	..	..	..	..	..	..	..	..	8	8
199	11	11	2	..	..	..	..	..	..	..	..	..	..	..	..	..	..	..	7	6
200	15	18	..	..	..	..	..	..	..	..	..	..	..	..	...	..	...	..	2	5
201	9	7	...	..	...	..	...	..	...	...	..	...	...	...	...	...	..	...	2	5
202	9	3	..	..	..	..	...	...	..	..	..	...	...	..	...	..	...	...	3	3
203	28	25	..	..	..	..	..	..	..	..	..	...	..	..	..	..	..	...	7	8
204	..	..	...	..	..	..	..	...	..	..	..	...	...	..	...	..	8	...	6	6
205	..	..	...	..	...	..	...	...	..	..	..	...	..	...	...	..	3	...	2	10
206	9	6	..	...	...	..	...	..	...	..	...	...	...	...	..	..	...	...	1	4
207	15	6	...	..	..	...	...	...	...	..	...	...	...	..	...	...	...	...	9	8
208	13	8	..	..	..	...	...	..	...	...	...	...	...	...	..	..	..	...	4	11
209	4	4	4	3	..	..	...	...	...	..	...	..	...	...	...	...	...	...	..	..
210	13	9	4	1	...	..	...	..	...	..	...	...	...	...	...	..	...	1	5	7

Sl. No.	District/Subdivision/Taluk/ Police Station/Village/Town	Area in Sq. miles/ acres	Occupied residential houses		Total No. of persons enumerated			Scheduled Castes		Scheduled Tribes		Literate and educated persons		Total Workers (I—IX)	
			No. of Houses	No. of House-holds	P	M	F	M	F	M	F	M	F	M	F
1	2	3	4	5	6	7	8	9	10	11	12	13	14	15	16
211	Sanasarubaru ..	140·00	2	2	10	5	5	..	..	5	5	..	..	4	4
212	Namuti ..	80·00	8	8	33	21	12	2	1	14	9	1	..	14	9
213	Kulunja ..	80·00	3	3	14	7	7	..	..	7	7	..	..	4	5
214	Barapa ..	80·00	2	2	6	3	3	..	..	3	3	..	..	2	2
215	Ratodo ..	100·00	47	47	186	87	99	19	21	68	78	..	..	28	21
216	Guchukapanga ..	100·00	20	20	76	39	37	15	13	24	24	..	..	26	25
217	Mataralaku ..	150·00	3	3	14	9	5	..	..	9	5	..	..	7	5
218	Kodolijaraba ..	153·00	4	4	13	6	7	..	..	6	7	..	..	5	4
219	Kamakucha ..	150·00	7	7	33	19	14	..	..	19	14	..	..	12	5
220	Uchumuchi ..	127·55	7	7	31	17	14	..	..	17	14	..	..	9	3
221	Badagan ..	179·83	28	28	113	62	51	..	..	57	41	3	...	18	11
222	Durupanga R ..	250·00	6	6	17	9	8	..	..	...	..	6	1	6	8
223	Jharanigan ..	369·56	30	30	132	60	72	12	16	2	2	2	..	37	46
224	Barapadar ..	95·75	2	2	8	5	3	...	..	5	3	..	..	2	3
225	Denganak ..	693·42	4	4	14	7	7	...	..	7	7	..	..	4	4
226	Kusuguda ..	132·17	5	5	23	14	9	4	1	..	..	..	..	8	4
227	Sorishapadar ..	249·60	3	3	13	7	6	..	..	7	6	..	..	4	4
228	Pudugabali ..	250·00	2	2	6	4	2	..	..	4	2	..	..	3	2
229	Dengarodi ..	781·85	10	10	31	15	16	..	..	15	16	..	..	15	10
230	Saka-dagan ..	300·00	8	8	24	13	11	..	..	13	11	..	..	10	9
231	Titinigan ..	188·62	2	2	6	2	4	..	..	2	4	..	..	2	2
232	Raijubakhal ..	203·56	e3	3	12	8	4	..	..	8	4	..	..	6	3
233	Jubaguda ..	250·00	18	18	69	35	34	..	..	..	..	..	..	19	19
234	Banipanga ..	276·27	9	9	42	23	19	7	8	..	..	..	..	14	14
235	Birmul ..	117·52	2	2	8	4	4	..	..	4	4	..	..	3	2
236	Pandramunda ..	526·25	43	43	145	71	74	28	40	11	12	..	..	51	53
237	Barakandulapada ..	2,229·77	10	10	37	22	15	..	..	22	15	..	..	22	15
238	Bambaguda ..	586·64	1	1	2	1	1	..	..	1	1	..	..	1	1
239	Pajenapadar ..	300·00	12	12	37	19	18	..	..	19	18	..	..	19	..
240	Kardanga ..	573·66	15	15	44	19	25	...	..	19	25	..	..	13	6

contd.

Sl. No.	Workers																			
	I As Cultivator		II As Agricultural Labourer		III In Mining, Quarrying, etc.		IV At Household Industry		V In Manufacturing other than Household Industry		VI In Construction		VII In Trade and Commerce		VIII In Transport, Storage and Communications		IX In Other Services		X Non-workers	
	M	F	M	F	M	F	M	F	M	F	M	F	M	F	M	F	M	F	M	F
1	17	18	19	20	21	22	23	24	25	26	27	28	29	30	31	32	33	34	35	36
211	4	4	..	...	..	..	..	..	..	..	..	..	..	..	..	..	..	..	1	1
212	9	5	5	4	...	..	..	..	..	..	..	..	..	..	..	..	..	..	7	3
213	4	5	..	..	...	..	..	..	..	..	..	..	..	..	..	..	..	..	3	2
214	..	..	2	2	..	..	..	..	..	..	..	..	..	..	..	..	..	..	1	1
215	21	..	7	21	..	..	..	..	..	..	..	..	..	..	..	..	..	..	59	78
216	13	14	13	11	..	..	..	..	..	..	..	..	..	..	..	..	..	..	13	12
217	7	5	..	..	...	..	..	..	..	..	..	..	..	..	..	..	..	...	2	—
218	5	4	..	..	...	..	..	..	..	..	..	..	..	..	..	..	..	...	1	3
219	12	5	..	..	..	..	..	..	..	..	..	..	..	..	..	..	..	...	7	9
220	5	1	1	2	...	..	..	..	..	..	..	..	...	..	..	...	3	...	8	11
221	..	...	18	11	...	..	..	...	..	..	..	..	...	..	..	..	...	...	44	40
222	6	1	..	7	...	..	..	...	..	..	..	..	..	..	..	..	..	...	3	...
223	24	27	13	19	...	..	..	..	..	..	..	..	..	...	..	..	...	..	23	26
224	..	..	2	3	...	..	..	..	..	..	..	..	...	..	..	..	..	...	3	...
225	..	..	4	4	...	...	...	...	...	..	..	...	..	..	..	..	...	...	3	3
226	3	..	5	4	...	...	..	...	...	..	..	..	..	..	...	..	...	..	6	5
227	1	..	3	4	...	...	...	...	..	..	..	..	..	..	..	..	..	..	3	2
228	3	2	..	..	—	..	..	..	...	..	..	..	..	..	..	...	..	...	1	...
229	11	10	..	..	..	..	..	..	..	..	..	..	..	..	..	..	4	...	...	6
230	8	..	..	7	...	..	...	..	...	..	..	..	..	..	...	..	2	2	3	2
231	..	..	..	..	...	..	..	..	..	..	..	..	..	..	..	..	2	2	...	2
232	6	3	..	—	...	..	..	..	..	..	..	..	..	..	..	..	..	—	2	1
233	11	12	..	..	...	..	..	..	..	..	..	..	..	..	..	..	8	7	16	15
234	13	12	1	2	...	..	..	..	..	..	..	..	..	..	..	..	..	..	9	5
235	3	2	..	..	...	..	..	..	..	..	..	..	..	..	..	..	..	..	1	2
236	15	12	36	41	...	..	..	..	..	..	..	..	..	..	..	1	..	..	20	21
237	22	15	..	..	...	..	..	..	..	..	..	..	...	..	..	..	..	..	...	—
238	..	..	..	..	..	..	..	..	..	..	...	...	—	—	..	..	1	1	..	...
239	9	..	..	..	—	..	..	..	..	..	..	..	..	..	..	..	10	—	...	18
240	3	..	..	..	—	...	10	4	..	..	...	...	..	..	..	..	..	2	6	19

Sl. No.	District/Subdivision/Taluk/ Police Station/Village/Town	Area in Sq. miles/ acres	Occupied residential houses		Total No. of persons enumerated			Scheduled Castes		Scheduled Tribes		Literate and educated persons		Total Workers (I—IX)	
			No. of Houses	No. of House-holds	P	M	F	M	F	M	F	M	F	M	F
1	2	3	4	5	6	7	8	9	10	11	12	13	14	15	16
241	Sanakandulapada ..	300·00	6	6	23	11	12	..	..	11	12	..	...	9	5
242	Berdamgudi ..	467·37	36	36	192	96	96	28	27	1	3	..	...	96	92
243	Gunduragan ..	300·00	3	3	16	6	10	..	..	..	...	..	...	4	4
244	Paritola ..	355·33	37	37	117	60	57	23	22	37	35	..	..	53	48
245	Dingarapanga ..	300·00	10	10	40	17	23	..	..	17	23	...	...	11	11
246	Kebaratola ..	794·21	32	32	101	51	50	4	4	...	...	...	..	38	28
247	Udayapur ..	264·09	16	16	70	30	40	...	..	...	...	6	..	22	18
248	Baraguda ..	33·18	9	9	41	22	19	22	19	..	...	..	..	14	9
249	Badapangiri ..	253·93	7	7	32	18	14	18	14	..	..	...	..	6	5
250	Sanapangiri ..	250·00	6	6	34	12	22	..	..	12	22	...	..	3	...
251	Karakupa ..	352·45	2	2	5	1	4	..	..	1	4	..	..	1	2
252	Birli ..	339·36	15	15	57	24	33	24	33	...	...	..	..	15	14
253	Birmahal ..	250·00	18	18	86	45	41	5	3	8	5	11	..	39	31
254	Baramudra P ..	391·55	54	54	221	111	110	44	48	58	56	6	..	61	31
255	Pankamadhakhola ..	472·88	20	20	73	34	39	9	12	...	..	..	..	18	10
256	Dambal ..	541·42	28	28	116	59	57	10	10	49	47	...	..	44	31
257	Singapara ..	207·94	14	14	67	28	39	4	6	24	33	..	..	22	14
258	Dhepaguda ..	371·18	82	82	336	152	184	30	24	120	158	..	..	90	66
259	Patrani ..	337·15	3	3	13	7	6	..	..	7	6	..	..	6	3
260	Kanaripadar ..	374·11	1	1	4	2	2	..	..	2	2	..	..	1	..
261	Panchubhai ...	737·58	30	30	128	59	69	37	48	22	21	1	..	25	20
262	Kanimani ...	355·48	35	35	174	86	88	50	58	36	30	..	..	64	52
263	Ghotan ...	454·00	6	6	36	20	16	..	..	20	16	...	..	11	..
264	Sikakhal ...	250·00	9	9	35	19	16	..	..	19	16	..	..	11	13
265	Banganasagar ..	428·38	50	50	146	82	64	27	17	55	47	..	..	59	37
266	Jhiliguda ...	403·19	10	10	41	21	20	..	..	..	1	2	..	9	2
267	Sananaringipanga ...	..	8	8	38	16	22	4	4	12	18	..	..	14	13
268	Hatapata ..	..	7	7	19	9	10	..	..	9	10	..	..	9	7

concld.

Sl. No.	Workers																			
	I As Cultivator		II As Agricultural Labourer		III In Mining, Quarrying, etc.		IV At Household Industry		V In Manufacturing other than Household Industry		VI In Construction		VII In Trade and Commerce		VIII In Transport, Storage and Communications		IX In Other Services		X Non-workers	
	M	F	M	F	M	F	M	F	M	F	M	F	M	F	M	F	M	F	M	F
1	17	18	19	20	21	22	23	24	25	26	27	28	29	30	31	32	33	34	35	36
241	8	3	1	2	..	...	..	..	..	..	..	...	..	..	..	..	..	..	2	7
242	51	49	45	43	...	..	..	..	..	..	..	..	..	...	..	..	..	..	..	4
243	4	4	..	..	...	..	..	...	...	...	..	..	...	...	..	..	..	...	2	6
244	28	25	25	23	..	...	...	..	...	...	...	...	...	...	..	..	..	..	7	9
245	3	..	8	..	...	...	...	...	...	...	...	..	..	..	..	..	..	11	6	12
246	22	..	7	12	...	..	1	3	..	..	...	...	..	..	..	..	8	13	13	22
247	16	11	...	...	...	...	...	..	..	...	..	..	...	..	..	..	6	7	8	22
248	7	...	7	9	...	...	...	...	..	...	..	...	..	..	..	..	...	...	8	10
249	6	5	...	...	...	...	...	...	...	...	..	...	..	..	..	...	..	...	12	9
250	...	...	3	...	...	...	...	..	...	...	...	...	...	..	..	..	..	...	9	22
251	1	2	...	...	...	...	..	..	...	..	...	...	...	...	..	...	...	...	...	2
252	9	8	..	6	...	...	...	..	...	..	..	...	..	..	..	...	6	..	9	19
253	29	22	10	9	...	...	..	..	...	...	..	..	..	..	...	...	..	..	6	10
254	28	8	7	23	...	..	..	..	..	..	..	..	..	...	..	...	25	..	50	79
255	2	1	5	..	...	...	..	..	..	...	...	...	..	..	...	...	11	9	16	29
256	23	15	10	16	...	..	..	..	..	..	..	...	...	..	...	...	11	..	15	26
257	9	...	13	14	...	..	..	..	..	..	..	..	..	..	..	..	..	..	6	25
258	36	..	24	24	4	..	..	..	..	..	..	..	..	..	..	...	26	42	62	118
259	6	3	..	...	...	..	..	..	..	..	..	..	...	...	...	...	..	..	1	3
260	...	...	1	..	..	..	..	..	..	...	..	...	...	...	...	...	..	...	1	2
261	18	...	7	20	..	...	..	..	..	...	..	..	...	...	...	...	...	...	34	49
262	26	7	38	45	...	...	..	..	..	...	..	...	...	...	...	...	...	...	22	36
263	5	...	6	..	...	..	..	..	..	...	..	...	...	..	...	..	..	...	9	16
264	6	6	5	7	...	..	..	..	..	..	..	..	...	...	...	..	...	...	8	3
265	39	22	10	15	...	..	1	..	..	..	..	...	...	...	...	...	9	...	23	27
266	8	2	1	..	...	..	..	...	..	..	...	...	...	...	...	...	...	...	12	18
267	7	10	5	3	...	..	..	..	..	..	..	..	...	...	...	..	2	...	2	9
268	9	7	...	..	..	..	..	..	..	..	..	..	..	..	...	...	...	...	...	3

LIST OF UNINHABITED VILLAGES—AMBODALA PS

Sl. No.	Names of Villages
269	Gaudokadamarada
270	Gadiajholla
271	Kutinipadar
272	Madhupur
273	Pedalepadar
274	Sapagaru
275	Malpadar
276	Beruguda
277	Jangujodi
278	Jhoranigan
279	Nilibari
280	Gunusuru
281	Ijarupa
282	Manjurkupa
283	Siringili
284	Lottaguda
285	Tanganapadar
286	Kebadatula
287	Kotamani
288	Janipalli
289	Pidalipadar
290	Talibadi
291	Tikinni
292	Majhidahikhal
293	Bamanajholi
294	Baburaguda
295	Pidelpadar
296	Uparajamajori
297	Phaliapali
298	Dakudumuri
299	Kudiajholi
300	Baragangar
301	Belamara
302	Baragura
303	Sikarapadar
304	Golasapadar
305	Sanakudelpadar
306	Koliarpeta
307	Sundhipadar
308	Deradaca
309	Chachapanga
310	Karlakhuda
311	Angaraju
312	Nandrabari
313	Bilangjodi
314	Barapajibali
315	Barataran
316	Badingapadar
317	Ganjakhal
318	Ghatangapadar
319	Kesuri
320	Gochapada
321	Serijholli
322	Sorubaru
323	Juridiguda
324	Lanjiguda
325	Kudelmaska
326	Thambasi
327	Lundrubaru
328	Dhusabali
329	Kandhatumuri
330	Soriharu
331	Tungokiari
332	Tuaguda
333	Katikholla
334	Katalbhati
335	Tangadapadar
336	Puritikora
337	Terrikona
338	Dulerigan
339	Bhuragan
340	Angurupa
341	Nundumbali
342	Bandhaguda
343	Sanamudra
344	Saidal
345	Sannagula
346	Kathaseri
347	Karlaguda
348	Jamapadar
349	Podajuri
350	Khambari
351	Kanumani
352	Kandhakudelpadar
353	Sikargan
354	Sulipadar
355	Sundaripadar
356	Surutibaliguda
357	Valangipada
358	Londabaru
359	Khaligota
360	Sanapodibali
361	Dhuguda
362	Palinga
363	Kukulupanya
364	Neralipanga
365	Kuturughati
366	Mabangal
367	Kanaguda
368	Barandhul
369	Gandubali
370	Sikhipadar
371	Serisoli
372	Umaran
373	Amalabhata

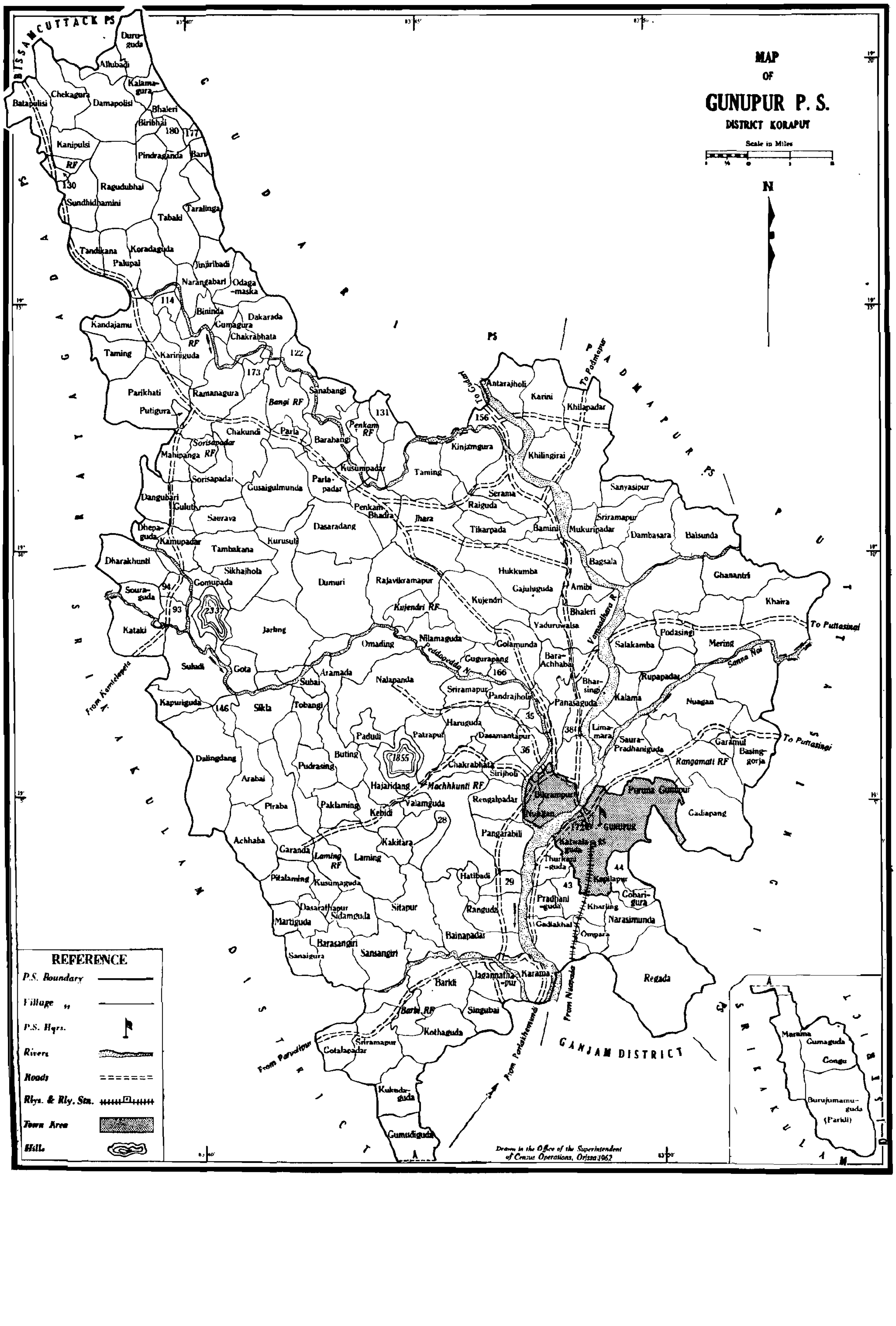

MAP
OF
GUNUPUR P. S.
DISTRICT KORAPUT
Scale in Miles
N
CUTTACK PS
BISSAM
GUDARI PS
PADMAPUR PS
PUTTASINGI PS
GANJAM DISTRICT
SRIKAKULAM DISTRICT
RAYAGADA
To Gudari
To Padmapur
To Puttasingi
To Puttasingi
From Kamblapeta
From Parvatipur
From Parlakhemundi
From Nuapada
Vamsadhara R
Peddageddu N
Sanna Nai
Duru-guda
Allubadi
Kalama-gura
Chekagura
Batapulisi
Damapolisi
Bhaleri
Biribhai
180
177
Kanipulsi
Pindraganda
Baru
RF
130
Ragudubhai
Sundhidhamini
Taralinga
Tabaki
Tandikana
Koradaguda
Palupai
Jinjiribadi
Narangabari
Odaga-maska
114
Bininda
Dakarada
Kandajamu
Gumagura
Chakrabhata
Taming
Kariniguda
122
173
Parikhati
Ramanagura
Sanabangi
Bangi RF
Putigura
131
Penkam RF
Chakundi
Parla
Barahangi
Sorisapadar RF
Mahipanga
Kusumpadar
Taming
Kinjamgura
Antarajholi
Karini
Khilapadar
156
Khilingirai
Sorisapadar
Gusaigulmunda
Parla-padar
Dangubari
Guluti
Penkam-Bhadra
Jhara
Serama
Raiguda
Sanyasipur
Sriramapur
Saurava
Dasaradang
Tikarpada
Bamini
Mukuripadar
Dambasara
Baisunda
Dhepa-guda
Kamupadar
Kurusuti
Tambakana
Bagsala
Dharakhunti
Sikhajhola
Dumuri
Rajavikramapur
Hukkumba
Ghanantri
Soura-guda
94
Gomupada
Gajuluguda
Amibi
Khaira
93
2337
Kujendri RF
Kujendri
Bhaleri
Kataki
Jarbng
Yaduruwalsa
Podasingi
Omading
Nilamaguda
Golamunda
Salakamba
Mering
Gota
Guguripang
Bara-Achhaba
Suhadi
Aramada
166
Subai
Nalapanda
Rupapadar
Sriramapur
Pandrajholi
Bhar-singi
Kalama
Kapuriguda
146
Sikla
Tobangi
Panasaguda
Nuagan
35
Haruguda
Paduli
Patrapur
Dasamantapur
38
Lima-mara
Saura-Pradhaniguda
Garamul
Basing-gorja
Buting
1855
36
Dalingdang
Pudrasing
Chakrabhata
Sirijholi
Rangamati RF
Arabai
Hajaridang
Machhkunti RF
Bikrampur
Purana Gunupur
Pitaba
Paklaming
Valamguda
Rengalpadar
Gadiapang
Kebidi
28
Achhaba
Pangarabili
GUNUPUR
Kakitara
Garanda
Laming RF
Laming
Thurkagi-guda
44
Pitalaming
Kusumaguda
Hatibadi
29
43
Kapilapur
Pradhani-guda
Gobari-gura
Dasarathapur
Sidamguda
Sitapur
Ranguda
Kharling
Martiguda
Gadiakhal
Narasimunda
Ompara
Bainapadar
Barasangiri
Sanaigura
Sansangiri
Jagannatha-pur
Karama
Regada
Baridi
Baridi RF
Singubai
Kothaguda
Sriramapur
Cotalapadar
Kukuda-guda
Gumudiguda
Marama
Gumaguda
Gongu
Burujumamu-guda
(Paridi)
REFERENCE
P.S. Boundary
Village „
P.S. Hqrs.
Rivers
Roads
Rlys. & Rly. Stn.
Town Area
Hill.
Drawn in the Office of the Superintendent of Census Operations, Orissa 1962

VILLAGE DIRECTORY

OF

GUNUPUR POLICE STATION

IN

RAYAGADA SUBDIVISION

Sl. No.	District/Subdivision/Taluk/ Police Station/Village/Town		Area in Sq. miles/ acres	Occupied residential houses		Total No. of persons enumerated			Scheduled Castes		Scheduled Tribes		Literate and educated persons		Total Workers (I—IX)	
				No. of Houses	No. of House-holds	P	M	F	M	F	M	F	M	F	M	F
1	2		3	4	5	6	7	8	9	10	11	12	13	14	15	16
A	**Gunupur Taluk**	T	1,052·00	31,337	31,435	126,333	62,811	63,522	7,184	7,552	39,419	39,275	14,103	3,978	41,463	29,281
		R	1,047·50	29,073	29,167	116,153	57,663	58,490	5,858	6,111	38,874	38,713	11,467	2,929	38,635	28,126
		U	4·50	2,264	2,268	10,180	5,148	5,032	1,326	1,441	545	562	2,636	1,049	2,828	1,155
B	**Gunupur PS**	T	321·00	14,014	14,034	57,333	28,705	28,628	3,614	3,829	16,879	16,373	7,439	2,200	18,493	12,440
		R	316·50	11,750	11,766	47,153	23,557	23,596	2,289	2,388	16,334	15,811	4,803	1,151	15,665	11,285
		U	4·50	2,264	2,268	10,180	5,148	5,032	1,326	1,441	545	562	2,636	1,049	2,828	1,155
C	**GUNUPUR TOWN**	..	4·50	2,264	2,268	10,180	5,148	5,032	1,326	1,441	545	562	2,636	1,049	2,828	1,155
	Ward No. I	..		524	524	2,216	1,185	1,031	294	311	157	127	649	226	586	156
	Ward No. II	..		249	249	1,048	504	544	345	397	..	..	201	48	266	161
	Ward No. III	..		202	204	939	480	459	88	98	12	7	281	122	238	69
	Ward No. IV	..		233	234	912	436	476	133	170	7	5	209	92	262	95
	Ward No. V	..		226	226	987	512	475	204	212	..	..	294	133	275	153
	Ward No. VI	..		257	257	1,394	688	706	129	130	152	169	260	65	441	248
	Ward No. VII	..		322	323	1,491	737	754	37	48	214	253	394	176	420	185
	Ward No. VIII	..		83	83	391	198	193	58	60	1	..	108	68	112	47
	Ward No. IX	..		168	168	802	408	394	38	15	2	1	240	119	228	41
	VILLAGES															
1	Sriramapur R	..	411·76	16	16	71	33	38	..	..	33	38	2	1	23	19
2	Baridi R	..	1,187·31	38	38	158	71	87	..	..	71	87	..	..	42	53
3	Bainapadar R	..	1,223·21	24	26	84	40	44	..	..	39	44	5	..	33	19
4	Sitapur	—	915·23	22	23	75	38	37	..	..	38	37	19	7	24	24
5	Kukudaguda P	—	720·15	53	53	271	129	142	..	..	128	142	3	1	85	71

contd.

Sl. No.		Workers																		Non-workers	
		I As Cultivator		II As Agricultural Labourer		III In Mining, Quarrying, etc.		IV At Household Industry		V In Manufacturing other than Household Industry		VI In Construction		VII In Trade and Commerce		VIII In Transport, Storage and Communications		IX In Other Services		X	
		M	F	M	F	M	F	M	F	M	F	M	F	M	F	M	F	M	F	M	F
1		17	18	19	20	21	22	23	24	25	26	27	28	29	30	31	32	33	34	35	36
A	T	**1,9765**	**9,518**	7,377	7,425	**674**	**286**	**2,772**	**1,571**	**270**	**90**	**89**	**2**	**1,130**	**503**	**173**	**15**	**9,213**	**9.871**	**21,348**	**34,241**
	R	19,514	9,508	7,280	73,92	580	278	2,449	1,505	67	47	42	..	723	348	47	..	7,933	9,048	19,028	30.364
	U	251	10	97	33	94	8	323	66	203	43	47	2	407	155	126	15	1,280	823	2,320	3,877
B	T	**6,962**	**3,104**	**2,288**	**1,407**	**297**	**22**	**1,351**	**809**	**217**	**53**	**55**	**2**	**729**	**273**	**139**	**15**	**6,455**	**6,755**	**10,212**	**16,188**
	R	6,711	3,094	2,191	1,374	203	14	1,028	743	14	10	8	..	322	118	13	..	5,175	5,932	7,892	12,311
	U	251	10	97	33	94	8	323	66	203	43	47	2	407	155	126	15	1,280	823	2,320	3,877
C		**251**	**10**	**97**	**33**	**94**	**8**	**323**	**66**	**203**	**43**	**47**	**2**	**407**	**155**	**126**	**15**	**1,280**	**823**	**2,320**	**3.877**
I		34	3	31	22	32	2	29	19	57	15	17	..	55	17	48	13	283	65	599	875
II		9	—	..	..	8	2	...	..	20	8	7	..	87	113	1	..	134	38	238	383
III		13	1	1	..	9	1	26	6	69	17	3	..	35	7	1	..	81	37	242	390
IV		21	...	7	..	19	1	52	6	44	2	6	1	8	..	10	..	95	85	174	381
V		20	1	5	3	1	1	37	5	3	1	10	1	9	5	11	1	179	135	237	322
VI		57	...	25	7	5	1	24	5	7	..	1	..	54	4	43	..	225	231	247	458
VII		73	2	24	1	4	..	62	15	2	..	2	..	60	1	1	..	192	166	317	569
VIII		4	2	4	—	2	..	31	4	1	..	1	..	18	3	5	..	46	38	86	146
IX		20	1	—	...	14	...	62	6	—	..	...	..	81	5	6	1	45	28	180	353
1		8	...	1	2	...	...	2	1	—	...	...	...	..	...	...	...	12	16	10	19
2		21	23	3	1	...	...	..	...	...	..	...	—	..	..	...	—	18	29	29	34
3		12	...	4	14	...	..	2	...	...	...	...	...	...	..	...	...	15	5	7	25
4		13	...	11	24	...	...	..	...	...	—	...	...	..	...	...	...	..	..	14	13
5		29	..	32	46	..	..	...	...	...	..	...	...	...	...	...	...	24	25	44	71

Sl. No.	District/Subdivision/Taluk/ Police Station/Village/Town		Area in Sq. miles/ acres	Occupied residential houses		Total No. of persons enumerated			Scheduled Castes		Scheduled Tribes		Literate and educated persons		Total Workers (I—IX)	
				No. of Houses	No. of House-holds	P	M	F	M	F	M	F	M	F	M	F
1	2		3	4	5	6	7	8	9	10	11	12	13	14	15	16
6	Gumudiguda	..	326·30	44	44	213	111	102	..	..	11	102	..	..	85	71
7	Marama	..	694·92	42	42	209	104	105	..	..	104	105	..	..	81	62
8	Kothaguda	..	136·55	35	35	125	59	66	..	..	56	63	6	..	44	31
9	Singubai P, S, R	..	455·50	50	50	228	122	106	..	..	15	12	42	4	83	44
10	Kakitara	..	332·38	14	14	73	37	36	..	..	37	36	..	..	25	20
11	Laming	..	1,202·26	22	22	136	80	56	..	..	80	56	..	..	56	26
12	Souraguda R	..	395·63	17	17	48	21	27	..	..	21	27	..	..	21	18
13	Dasarathapur	..	158·66	7	7	25	16	9	..	..	16	9	..	..	11	6
14	Sidamguda (a) Karubhai P	..	617·49	21	21	106	55	51	..	..	55	51	4	..	41	24
15	Gadiakhal P, R	..	688·94	194	194	752	370	382	103	121	73	71	81	33	250	114
16	Ompara	..	298·54	43	43	145	88	57	..	..	86	54	6	2	58	37
17	Jagannathapur P, R	..	632·00	284	285	1,016	506	510	141	141	135	136	133	52	339	178
18	Karama P, R	..	573·20	112	112	486	242	244	102	101	90	62	41	8	165	46
19	Barasangiri	..	767·93	8	8	25	12	13	..	..	12	13	1	..	9	6
20	Sansangiri	..	1,357·84	4	4	20	9	11	..	..	9	11	..	..	6	4
21	Garanda P	..	419·13	27	27	121	60	61	5	6	55	55	9	1	48	21
22	Kusumaguda	..	136·88	11	11	47	22	25	..	..	22	25	..	..	15	17
23	Gongu P	..	747·86	32	33	128	62	66	..	..	51	56	7	..	49	42
24	Gadiapang P	..	736·46	46	46	143	72	71	..	..	71	70	1	..	50	50
25	Pangarabili P, R	..	713·28	56	56	240	120	120	79	80	22	22	70	12	81	26
26	Hatibadi R	..	95·85	8	8	26	14	12	..	..	14	12	..	..	10	5
27	Rengalpadar P, R	..	578·64	120	120	428	218	210	..	..	150	140	85	17	127	128
28	Lobaguda	..	321·60	174	174	350	173	177	..	..	173	177	..	..	130	130
29	Machhakhunti P, R	..	258·46	71	71	285	150	135	8	6	132	126	32	7	108	81
30	Sirijholi P, R	..	374·53	227	227	949	489	460	54	57	154	106	124	54	299	218
31	Regada P	..	251·03	64	64	323	149	174	21	26	110	136	49	9	110	91
32	Narasimunda	..	643·87	88	88	398	208	190	3	2	215	188	2	..	142	130
33	Pandrajholi P, R	..	347·66	82	82	319	171	148	15	14	97	81	67	7	104	9
34	Bara Achhaba R	..	496·41	57	57	101	50	51	17	20	33	31	7	..	34	33
35	Sana Achhaba P, R	..	312·65	25	25	255	127	128	83	81	19	11	56	17	72	54

contd.

Sl. No.	Workers																			
	I As Cultivator		II As Agricultural Labourer		III In Mining, Quarrying, etc.		IV At Household Industry		V In Manufacturing other than Household Industry		VI In Construction		VII In Trade and Commerce		VIII In Transport, Storage and Communications		IX In Other Services		X Non-workers	
	M	F	M	F	M	F	M	F	M	F	M	F	M	F	M	F	M	F	M	F
1	17	18	19	20	21	22	23	24	25	26	27	28	29	30	31	32	33	34	35	36
6	21	12	48	43	..	..	..	..	..	..	..	..	..	..	..	..	16	16	26	31
7	29	17	42	40	..	..	..	..	..	..	..	..	..	1	..	..	10	4	23	43
8	24	..	20	...	..	..	..	..	..	..	..	..	...	..	..	..	..	31	15	35
9	62	25	21	...	..	..	..	..	..	..	..	..	..	..	..	..	..	19	39	62
10	17	20	8	..	..	..	..	..	..	..	..	..	..	..	..	..	...	...	12	16
11	33	19	15	...	..	..	..	..	..	..	..	..	..	..	..	..	8	7	24	30
12	..	..	..	..	..	..	..	..	..	..	..	..	..	..	..	..	21	18	..	9
13	11	6	..	..	..	..	..	..	..	..	..	..	...	...	..	..	..	...	5	3
14	26	17	9	1	..	..	..	..	..	..	..	..	..	..	..	..	6	6	14	27
15	106	14	55	..	..	..	11	..	..	..	..	..	3	..	1	..	74	100	120	268
16	25	14	33	23	..	..	..	..	..	..	..	..	..	..	..	..	..	..	30	20
17	74	..	..	..	..	..	64	65	..	..	..	..	32	..	..	..	169	113	167	332
18	44	9	14	..	16	..	..	..	..	..	..	..	17	..	..	..	74	37	77	198
19	2	..	...	2	..	..	2	..	..	..	..	..	..	..	..	..	5	4	3	7
20	..	...	1	2	...	..	..	..	..	..	..	..	..	..	..	..	5	2	3	7
21	45	21	1	..	..	..	..	..	..	..	..	..	..	..	..	..	2	..	12	40
22	15	17	..	..	..	..	..	..	..	..	..	..	..	..	..	..	..	..	7	8
23	30	17	..	12	..	..	..	..	..	..	..	..	..	..	..	..	19	13	13	24
24	10	4	..	..	..	..	..	..	..	..	..	..	..	..	..	..	40	46	22	21
25	37	2	9	8	28	9	..	..	..	..	..	..	1	4	..	..	6	3	39	94
26	..	..	..	5	..	..	..	..	..	..	..	..	..	..	..	..	10	..	4	7
27	79	32	..	..	..	..	..	..	..	..	..	..	..	..	..	..	48	96	91	82
28	29	..	82	129	..	..	18	1	..	..	..	..	..	..	..	..	1	..	43	47
29	45	..	..	..	..	..	..	..	..	..	..	..	..	..	..	..	63	81	42	54
30	103	2	39	5	10	..	21	...	..	..	1	..	9	13	..	..	116	198	190	242
31	54	..	14	91	..	..	9	..	..	..	..	..	7	..	..	..	26	..	39	83
32	44	..	44	129	1	..	23	..	..	..	..	..	..	..	..	..	30	1	66	60
33	70	4	..	..	..	..	..	..	..	..	..	..	..	..	..	..	34	5	67	139
34	..	..	..	..	..	..	7	4	..	..	..	..	..	..	..	..	27	29	16	18
35	25	12	..	..	..	..	..	..	..	..	..	..	..	..	..	..	47	42	55	74

Sl. No.	District/Subdivision/Taluk/ Police Station/Village/Town		Area in Sq. miles/ acres	Occupied residential houses		Total No. of persons enumerated			Scheduled Castes		Scheduled Tribes		Literate and educated persons		Total Workers (I—IX)	
				No. of Houses	No. of House-holds	P	M	F	M	F	M	F	M	F	M	F
1	2		3	4	5	6	7	8	9	10	11	12	13	14	15	16
36	Koithapadar P, R	..	411·80	37	37	335	169	166	..	..	128	126	42	9	105	59
37	Haruguda	..	470·71	88	88	373	183	190	41	44	137	135	51	10	113	70
38	Pujariguda R	..	144·05	19	19	98	50	48	...	..	50	48	..	..	33	31
39	Dasamantapur P	..	325·79	100	100	451	235	216	...	..	223	205	47	14	162	78
40	Thurkaniguda P, R	..	397·76	100	100	426	210	216	36	28	109	108	59	10	126	101
41	Pradhaniguda P, R	..	397·80	62	62	257	125	132	16	15	51	49	62	27	59	42
42	Pindraganda alias kondakesari	..	118·99	61	61	193	89	104	..	..	89	104	..	..	66	66
43	Khambaguda	..	994·56	12	12	45	24	21	..	..	23	21	..	..	17	11
44	Majhiguda P	..	288·92	138	138	531	272	259	21	18	243	225	75	4	204	155
45	Renguda P, R	..	582·72	10	10	34	17	17	..	..	4	8	10	1	13	--
46	Gugurapang R	..	300·42	65	65	279	147	132	50	47	89	80	46	..	95	--
47	Nilamaguda P	..	739·28	98	98	379	178	201	40	49	117	107	27	6	120	30
48	Rajavikramapur R	..	1,125·42	70	70	255	123	132	6	9	79	88	20	5	89	62
49	Yaduruwalsa R	..	309·48	54	54	227	114	113	1	2	96	98	15	..	86	72
50	Golamunda P, R	..	715·69	138	138	596	301	295	83	64	14	20	118	30	161	20
51	Kujendri P, H, R	..	1,393·72	488	489	1,595	840	755	111	118	459	374	273	35	530	390
52	Salakamba P, M	..	847·64	374	374	1,353	651	702	117	110	248	220	232	125	376	156
53	Nuagan P, R	..	1,227·37	21	21	95	45	50	..	..	40	40	3	..	32	28
54	Limamara P, R	..	357·51	26	26	103	60	43	..	..	56	37	6	1	43	34
55	Kalama P	..	414·20	111	111	517	251	266	3	7	186	194	37	3	174	185
56	Ghanantri P	..	826·28	177	177	787	393	394	..	..	344	338	82	4	244	235
57	Balsunda P	..	940·02	92	92	422	208	214	5	10	137	145	51	9	137	108
58	Rupapadar	..	726·78	19	19	80	43	37	..	..	37	32	5	..	37	33
59	Dambasara P, M	..	2,299·78	425	426	1,545	786	759	58	64	573	480	-184	23	520	436
60	Bamini P, R	..	202·05	252	252	1,113	566	547	65	57	5	2	207	47	379	265
61	Serama P, R	..	949·59	58	58	209	108	101	..	..	63	59	30	16	67	42
62	Kamupadar R	..	358·68	23	23	60	28	32	..	..	24	26	5	..	21	20
63	Antarajholi P, R	..	660·51	41	41	184	91	93	3	4	88	89	33	..	58	67
64	Karini	..	880·96	20	20	100	48	52	..	..	48	52	2	..	31	38
65	Gotalapadar P, S, R	..	570·27	113	113	505	261	244	1	..	39	35	117	30	161	107

contd.

Sl. No.	Workers																			
	I As Cultivator		II As Agricultural Labourer		III In Mining, Quarrying, etc.		IV At Household Industry		V In Manufacturing other than Household Industry		VI In Construction		VII In Trade and Commerce		VIII In Transport, Storage and Communications		IX In Other Services		X Non-workers	
	M	F	M	F	M	F	M	F	M	F	M	F	M	F	M	F	M	F	M	F
1	17	18	19	20	21	22	23	24	25	26	27	28	29	30	31	32	33	34	35	36
36	73	4	..	..	...	...	..	6	..	..	..	..	..	4	..	..	32	45	64	107
37	47	26	32	31	...	...	5	1	..	..	..	..	..	..	..	..	29	12	70	120
38	3	..	5	..	...	...	1	..	..	..	..	..	..	..	..	..	24	31	17	17
39	61	36	32	33	...	...	3	..	..	..	..	..	1	2	..	..	65	7	73	138
40	25	...	42	1	...	...	14	14	1	..	..	..	1	2	..	..	43	84	84	115
41	17	..	36	...	...	...	..	..	..	..	..	..	..	..	..	..	6	42	66	90
42	4	...	..	...	...	...	..	..	..	..	..	..	..	..	..	..	62	66	23	38
43	5	2	4	...	...	...	..	..	..	..	..	..	..	..	..	..	8	9	7	10
44	148	58	56	91	...	...	..	6	..	..	..	..	..	..	..	..	..	..	68	104
45	12	..	...	...	...	...	..	..	..	..	..	..	..	..	..	..	1	...	4	17
46	78	..	...	...	...	...	...	..	..	..	..	..	..	..	..	..	17	..	52	132
47	75	..	5	6	1	...	2	..	..	..	..	..	4	1	..	..	33	23	58	171
48	32	21	30	26	..	...	11	2	..	..	..	..	..	1	..	..	16	12	34	70
49	39	36	16	..	14	...	4	9	..	..	..	..	4	4	..	..	9	23	28	41
50	55	..	13	20	...	...	32	..	...	..	..	..	8	..	..	..	53	..	140	275
51	198	59	54	6	26	...	60	31	..	..	..	..	10	..	..	..	182	294	310	365
52	125	23	74	..	...	...	84	33	..	..	..	..	19	..	..	..	74	100	275	546
53	20	17	12	11	...	...	..	..	..	..	..	..	..	..	..	..	..	..	13	22
54	18	14	23	19	...	...	..	..	..	..	..	..	..	..	..	..	2	1	17	9
55	84	81	31	53	...	...	42	44	...	..	..	..	..	..	..	..	17	7	77	81
56	180	172	10	...	15	...	...	..	..	..	..	..	..	..	..	..	39	63	149	159
57	63	40	7	..	4	..	24	19	..	..	..	..	..	..	..	..	39	49	71	106
58	30	30	4	1	..	..	3	2	..	..	..	..	..	..	..	..	..	..	6	4
59	237	206	70	5	38	..	48	40	..	..	..	..	5	5	1	..	121	180	266	323
60	34	4	...	...	7	2	166	164	11	3	1	..	52	29	8	..	100	63	187	282
61	17	...	38	...	...	...	...	..	..	..	..	..	..	..	..	..	12	42	41	59
62	..	..	5	...	...	...	...	..	..	..	..	..	..	..	..	..	16	20	7	12
63	42	37	...	...	...	...	...	...	...	...	...	...	2	4	..	..	14	26	33	26
64	13	14	...	...	...	...	...	...	...	..	..	..	..	..	..	..	18	24	17	14
65	127	73	..	...	...	...	...	..	..	..	..	..	..	..	..	..	34	34	100	137

Sl. No.	District/Subdivision/Taluk/ Police Station/Village/Town	Area in Sq. miles/ acres	Occupied residential houses		Total No. of persons enumerated			Scheduled Castes		Scheduled Tribes		Literate and educated persons		Total Workers (I—IX)	
			No. of Houses	No. of House-holds	P	M	F	M	F	M	F	M	F	M	F
1	2	3	4	5	6	7	8	9	10	11	12	13	14	15	16
66	Dhepaguda P, R	... 225·99	46	46	168	89	79	..	..	83	73	9	..	61	57
67	Sanyasipur P	.. 461·81	50	50	209	107	102	..	..	105	94	41	8	82	68
68	Mukuripadar P, R	.. 442·35	42	42	176	90	86	14	12	71	71	23	..	76	70
69	Bagsala P, R	.. 433·99	70	71	320	160	160	41	37	91	90	62	12	106	90
70	Sriramapur	.. 1,043·41	55	55	234	112	122	16	9	96	113	28	..	96	87
71	Achhaba	.. 356·23	2	2	8	3	5	..	..	3	5	..	..	3	..
72	Hukkumba P, M, R	.. 826·75	161	161	763	396	367	150	158	..	..	180	70	231	26
73	Gajuluguda R	.. 136·15	253	253	1,086	518	568	57	68	256	225	199	57	334	147
74	Bhaleri P, R	.. 897·98	78	78	336	151	185	..	..	63	63	39	10	100	56
75	Bharsingi P, R	.. 750·62	75	75	338	163	175	65	78	3	6	49	..	89	86
76	Tikarpada P	.. 490·95	81	81	325	154	171	32	39	96	109	75	33	109	97
77	Barabangi P, R	.. 736·93	83	84	304	146	158	2	1	113	113	42	18	103	97
78	Penkam Bhadra P, R	.. 9,826·08	64	64	280	136	144	9	12	113	126	33	5	86	86
79	Parlapadar R	.. 511·99	60	60	245	119	126	..	..	118	126	2	..	77	74
80	Sanabangi	.. 565·62	15	15	49	23	26	..	..	23	26	2	..	18	24
81	Parla	.. 284·93	12	12	61	28	33	..	..	28	33	1	..	22	22
82	Jhara R	.. 1,256·92	41	41	142	62	80	5	7	47	59	9	..	53	49
83	Dasaradang R	.. 1,288·09	68	68	292	145	147	..	..	141	145	27	2	81	95
84	Dalingdang P	.. 1,933·03	79	83	337	174	163	..	..	164	155	21	..	114	98
85	Sikla P	.. 973·57	57	57	197	96	101	8	11	86	88	33	7	71	43
86	Gota P	.. 413·43	57	57	218	116	102	8	10	105	90	10	..	75	41
87	Padudi	.. 925·46	25	25	132	66	66	..	..	66	66	..	..	45	32
88	Arabai	.. 714·35	10	10	48	26	22	..	..	26	22	..	..	17	12
89	Kharling	.. 450·36	35	35	113	61	52	..	..	56	46	22	2	40	27
90	Kurusuli	.. 1,907 53	37	37	179	94	85	..	..	94	85	2	...	64	54
91	Gusaigulmunda P	.. 301·78	56	56	203	94	109	8	9	76	91	13	1	62	15
92	Kataki P, R	.. 844·04	66	66	241	127	114	..	..	80	86	35	4	77	51
93	Baramulunga P,R	.. 226·57	85	85	297	150	147	6	6	131	135	19	2	108	91
94	Sanamulunga R	.. 244·88	12	12	51	29	22	..	..	29	22	..	..	16	11
95	Dharakhunti P, R	.. 927·77	57	57	232	129	103	..	..	129	103	..	..	73	57

contd.

Sl. No.	Workers																			
	I As Cultivator		II As Agricultural Labourer		III In Mining, Quarrying, etc.		IV At Household Industry		V In Manufacturing other than Household Industry		VI In Construction		VII In Trade and Commerce		VIII In Transport, Storage and Communications		IX In Other Services		X Non-workers	
	M	F	M	F	M	F	M	F	M	F	M	F	M	F	M	F	M	F	M	F
1	17	18	19	20	21	22	23	24	25	26	27	28	29	30	31	32	33	34	35	36
66	37	34	10	1	...	..	..	..	..	...	..	..	..	..	..	..	14	22	28	22
67	64	31	12	27	...	..	..	..	..	..	..	..	..	..	..	..	6	10	25	34
68	54	40	...	..	...	..	11	8	..	..	..	..	..	..	...	..	11	22	14	16
69	78	46	12	...	...	..	...	..	..	..	...	..	..	..	...	..	16	44	54	70
70	71	65	11	...	4	..	..	..	...	...	..	...	..	..	...	..	10	22	16	35
71	3	..	..	...	..	..	...	..	..	..	..	..	..	..	..	..	..	..	...	5
72	77	1	..	...	1	..	27	3	...	2	..	..	47	2	1	...	78	18	165	341
73	161	10	30	..	...	..	38	119	..	..	...	..	10	..	...	..	95	18	184	421
74	49	5	..	...	..	..	36	..	...	..	..	..	..	..	...	...	15	51	51	129
75	26	4	2	...	..	...	1	4	...	..	4	..	3	..	...	..	53	78	74	89
76	67	55	7	..	..	..	..	..	..	..	..	..	..	..	..	..	35	42	45	74
77	52	37	18	...	..	...	10	18	..	...	...	..	..	..	...	..	23	42	43	61
78	40	22	46	64	..	...	..	..	..	..	..	..	..	..	...	..	..	..	50	58
79	32	34	45	40	...	...	..	...	..	..	..	..	..	..	..	..	..	..	42	52
80	8	14	..	..	...	..	..	...	..	..	..	..	..	..	...	..	10	10	5	2
81	12	14	..	..	...	..	..	..	..	..	..	..	..	..	..	..	10	8	6	11
82	26	14	1	..	..	...	2	..	..	..	..	..	..	..	..	..	24	35	9	31
83	43	40	34	51	..	..	..	1	..	..	..	..	..	..	..	..	4	3	64	52
84	37	32	11	..	..	..	..	..	..	..	..	..	..	..	..	..	66	66	60	65
85	19	..	20	25	..	..	..	..	..	..	..	...	2	..	..	..	30	18	25	58
86	46	...	...	17	...	..	..	...	...	..	..	..	...	...	...	..	29	24	41	61
87	25	19	15	5	...	..	..	...	...	..	..	..	...	..	...	..	5	8	21	34
88	9	..	..	..	..	..	..	...	...	..	..	..	..	..	..	...	8	12	9	10
89	12	4	10	7	..	..	..	..	..	..	..	..	...	..	..	..	18	16	21	25
90	2	3	62	51	..	..	..	...	...	..	..	..	..	...	..	..	..	...	30	31
91	29	..	7	8	..	3	...	..	..	..	..	..	..	..	..	..	26	4	32	94
92	33	12	..	..	...	..	10	..	...	..	..	..	4	..	..	...	30	39	50	63
93	44	...	..	...	...	...	3	..	...	..	..	..	1	1	..	..	60	90	42	56
94	10	..	..	..	..	...	..	..	...	..	..	..	...	..	..	..	6	11	13	11
95	19	..	..	..	..	..	..	..	...	..	..	..	..	..	..	..	54	57	56	46

Sl. No.	District/Subdivision/Taluk/ Police Station/Village/Town	Area in Sq. miles/ acres	Occupied residential houses		Total No. of persons enumerated			Scheduled Castes		Scheduled Tribes		Literate and educated persons		Total Workers (I—IX)	
			No. of Houses	No. of House-holds	P	M	F	M	F	M	F	M	F	M	F
1	2	3	4	5	6	7	8	9	10	11	12	13	14	15	16
96	Dangubari P, R	503·94	53	53	187	85	102	1	4	80	96	12	11	68	75
97	Omading P	1,196·21	78	78	331	154	177	1	3	98	110	12	1	94	33
98	Buting P	643·00	19	19	80	44	36	..	..	44	36	24	..	27	20
99	Suludi P, R	1,393·47	35	35	158	93	65	..	..	93	65	..	..	54	46
100	Aramada	457·71	26	26	96	49	47	..	..	49	47	2	..	34	7
101	Nalapanda	2,835·30	27	27	98	50	48	..	..	50	48	16	..	33	30
102	Sorisapadar	663·42	71	71	238	110	128	..	..	110	128	..	..	83	101
103	Saurava	657·72	34	34	121	54	67	..	..	48	58	6	..	42	51
104	Sikhajhola	125·16	18	18	62	30	32	..	..	30	32	5	2	20	15
105	Tambakana P	820·58	53	53	209	108	101	..	..	108	101	17	3	73	65
106	Subai P	303·77	40	40	178	92	86	7	5	50	44	43	10	54	13
107	Guluti P, R	348·82	53	53	200	91	109	37	49	15	20	34	19	59	56
108	Gomupada P, R	270·39	87	87	347	183	164	..	..	172	160	20	..	114	63
109	Ragudubhai P	546·28	80	80	448	238	210	..	..	238	210	...	..	180	80
110	Baru	162·92	14	14	46	24	22	..	..	24	22	..	..	15	15
111	Kariniguda P	368·49	168	168	588	278	310	102	123	99	105	92	21	189	128
112	Jinjiribadi P	604·64	69	69	296	145	151	..	..	141	148	16	1	100	91
113	Parikhati P, R	1,380·69	175	175	753	372	381	..	..	338	317	36	14	227	231
114	Puruima R	162·49	8	8	32	17	15	..	..	17	15	..	..	12	7
115	Kitalpadu	225·26	29	29	129	65	64	..	..	65	64	..	..	45	48
116	Gumaguda	702·31	20	20	77	38	39	..	..	38	39	..	..	29	27
117	Jarling	1,674·98	49	49	162	77	85	16	20	61	65	..	..	58	17
118	Tabaki	1,224·23	160	160	679	334	345	25	27	294	299	4	..	222	202
119	Kalamagura	284·15	72	72	266	141	125	16	21	125	104	4	4	99	76
120	Dakarada	886·03	44	44	219	119	100	..	..	119	100	..	..	89	73
121	Koradaguda	125·00	6	6	24	12	12	..	..	12	12	..	..	10	6
122	Enatimulagan	410·60	26	26	99	46	53	..	..	46	53	..	..	35	36
123	Valamguda	183·12	12	12	56	31	25	..	..	31	25	..	..	15	11
124	Chakundi R	151·23	77	77	281	130	151	..	..	115	127	15	..	79	43
125	Ramanagura P, R	1,136·37	148	149	566	282	284	44	48	177	173	97	18	178	137

contd.

Sl. No.	Workers																	
	I As Cultivator		II As Agricultural Labourer		III In Mining, Quarrying, etc.		IV At Household Industry		V In Manufacturing other than Household Industry		VI In Construction		VII In Trade and Commerce		VIII In Transport, Storage and Communications		IX In Other Services		X Non-workers	
	M	F	M	F	M	F	M	F	M	F	M	F	M	F	M	F	M	F	M	F
1	17	18	19	20	21	22	23	24	25	26	27	28	29	30	31	32	33	34	35	36
96	36	26	17	..	..	..	2	3	..	..	..	..	..	..	..	..	13	46	17	27
97	65	..	1	18	..	..	12	..	..	..	..	..	2	..	..	..	14	15	60	144
98	27	20	...	...	..	..	..	..	..	..	..	..	..	..	..	..	..	..	17	16
99	23	27	5	..	..	..	4	1	..	..	..	..	..	..	..	..	22	18	39	19
100	30	1	2	4	..	..	..	..	..	..	..	...	..	..	...	..	2	2	15	40
101	33	30	...	..	..	..	..	..	..	..	..	..	..	..	..	...	...	...	17	18
102	38	12	23	..	..	..	4	2	..	..	..	..	..	..	..	...	18	87	27	27
103	31	8	..	..	..	..	..	..	..	..	..	..	..	..	..	..	11	43	12	16
104	13	..	...	15	..	..	..	..	..	..	..	..	..	..	...	...	7	..	10	17
105	38	34	6	..	12	..	..	..	..	..	..	..	...	..	..	...	17	31	35	36
106	22	...	11	6	..	..	..	..	..	..	..	..	4	..	...	..	17	7	38	73
107	11	22	26	..	..	..	..	..	..	..	..	..	..	..	..	..	22	34	32	53
108	59	6	18	10	..	..	6	..	..	..	..	..	..	3	..	..	31	44	69	101
109	55	17	..	..	..	..	..	..	..	..	..	..	..	..	..	..	125	63	58	130
110	..	...	...	..	..	..	..	..	..	..	..	..	..	..	..	...	15	15	9	7
111	57	30	20	..	..	..	30	24	..	..	..	..	40	24	..	..	42	50	89	182
112	28	27	2	..	..	..	..	..	..	..	..	..	..	..	..	..	70	64	45	60
113	51	61	...	..	..	..	11	..	..	..	..	..	..	..	..	..	165	170	145	150
114	12	7	...	..	..	..	..	..	..	..	..	..	..	..	..	..	..	..	5	8
115	16	17	2	..	..	..	..	..	..	..	..	..	..	..	..	..	27	31	20	16
116	15	7	7	13	..	..	..	..	..	..	..	..	..	..	..	..	7	7	9	12
117	31	..	...	..	..	..	..	..	..	..	..	..	..	..	..	..	27	17	19	68
118	110	69	—	..	..	..	..	..	..	..	..	..	..	..	...	..	112	133	112	143
119	25	16	1	1	2	..	3	2	..	..	5	..	1	..	..	..	67	57	42	49
120	11	9	53	..	..	..	..	..	..	..	..	..	..	..	..	..	25	64	30	27
121	1	1	...	..	..	..	..	..	..	..	..	..	..	..	..	...	9	5	2	6
122	16	11	13	..	..	..	3	2	..	..	..	..	..	..	...	..	3	23	11	17
123	15	11	..	..	..	..	..	..	..	..	..	..	..	..	...	...	..	..	16	14
124	40	20	...	—	..	..	4	..	..	..	..	..	..	..	..	..	35	23	51	108
125	76	5	24	17	..	..	..	..	..	..	..	..	..	..	..	..	78	115	104	147

Sl. No.	District/Subdivision/Taluk/ Police Station/Village/Town	Area in Sq. miles/ acres	Occupied residential houses		Total No. of persons enumerated			Scheduled Castes		Scheduled Tribes		Literate and educated persons		Total Workers (I—IX)	
			No. of Houses	No. of House-holds	P	M	F	M	F	M	F	M	F	M	F
1	2	3	4	5	6	7	8	9	10	11	12	13	14	15	16
126	Batapulisi R ..	674·66	68	68	291	141	150	..	..	131	140	..	..	94	40
127	Sundhidhamini P, R ..	745·43	86	86	361	171	190	6	6	159	180	9	3	135	95
128	Tandikana R ..	226·00	59	59	280	142	138	7	4	130	130	5	..	118	76
129	Kandajamu P, R ..	325·45	122	122	529	278	251	15	15	253	229	26	8	184	150
130	Rangamati R ..	116·13	7	7	31	15	16	..	..	15	16	...	..	10	5
131	Babaiguda ..	55·36	6	6	36	19	17	..	..	19	17	1	..	10	11
132	Chekagura R ..	834·85	24	24	118	60	58	..	..	60	58	1	..	38	38
133	Allubadi ..	226·06	25	25	117	55	62	..	..	55	62	..	...	37	40
134	Damapolisi Alias Bodopulasi ..	1,364·87	70	70	220	120	100	26	16	94	84	..	...	82	53
135	Biribhai ..	142·75	11	11	58	29	29	..	...	29	29	...	...	22	22
136	Chakrabhata P ..	486·22	33	33	125	53	72	..	..	53	72	1	..	36	40
137	(Paridi) Burujumanuguda P ..	1,598·26	54	54	234	109	125	10	15	90	97	4	...	77	41
138	Sriramapur ..	505·54	40	40	177	89	88	2	2	79	81	13	1	53	22
139	Kanipulsi R ..	337·10	23	23	112	57	55	3	5	54	50	..	..	41	11
140	Taralinga ..	228·56	35	35	113	55	58	..	..	51	56	1	..	41	28
141	Mahipanga P, R ..	325·41	61	61	239	124	115	3	1	113	108	20	2	88	74
142	Khaira P ..	528·24	140	140	619	286	333	3	6	264	308	39	11	195	202
143	Mering P ..	721·51	139	139	521	237	284	17	12	212	260	31	4	163	103
144	Amibi P R ..	256·21	177	179	740	375	365	14	13	347	337	41	..	242	226
145	Piraba ..	300·09	13	13	40	20	20	..	..	20	20	2	..	19	12
146	Karandiguda ..	98·08	12	12	49	23	26	..	..	23	26	..	..	9	...
147	Duruguda ..	251·43	14	14	50	23	27	..	..	23	27	..	..	16	14
148	Pitalaming ..	326·26	19	19	97	49	48	..	..	49	48	..	..	38	21
149	Sanaigura ..	56·24	18	18	24	10	14	4	5	6	9	..	..	8	6
150	Panasguda P.S, R ..	500·94	189	189	760	374	386	12	13	354	367	36	9	252	237
151	Podasingi P ..	256·64	80	80	328	162	166	6	8	155	157	37	1	97	84
152	Raiguda P, R ..	179·92	84	84	352	173	179	..	..	171	176	13	..	128	130
153	Oda gamaska ..	200·75	10	10	26	14	12	..	..	14	12	..	..	9	10
154	Bininda ..	179·69	95	95	391	201	190	11	10	176	167	12	..	134	116
155	Kapuriguda ..	98·15	14	15	46	24	22	..	..	24	22	..	..	19	16

contd.

Sl. No.	Workers I As Cultivator		II As Agricultural Labourer		III In Mining, Quarrying, etc.		IV At Household Industry		V In Manufacturing other than Household Industry		VI In Construction		VII In Trade and Commerce		VIII In Transport, Storage and Communications		IX In Other Services		X Non-workers	
	M	F	M	F	M	F	M	F	M	F	M	F	M	F	M	F	M	F	M	F
1	17	18	19	20	21	22	23	24	25	26	27	28	29	30	31	32	33	34	35	36
126	28	..	..	..	...	...	..	..	..	..	..	..	..	..	..	..	66	40	47	110
127	51	..	...	..	11	...	..	..	2	..	..	..	1	..	..	..	70	95	36	95
128	2	6	28	..	...	...	4	..	..	..	..	...	..	..	..	..	84	70	24	62
129	38	34	..	...	...	...	11	9	..	..	2	..	..	..	..	..	133	107	94	101
130	..	...	...	...	...	...	..	..	..	..	..	..	..	..	..	..	10	5	5	11
131	6	7	..	...	...	...	..	..	..	..	..	..	..	..	..	..	4	4	9	6
132	7	..	...	10	...	...	..	..	..	..	..	..	..	..	..	..	31	28	22	20
133	8	7	..	...	...	...	2	2	..	..	..	..	..	..	..	..	27	31	18	22
134	27	1	..	...	1	...	3	2	...	...	..	..	1	..	..	..	50	50	38	47
135	..	...	...	...	...	...	...	..	...	..	..	..	...	..	..	..	22	22	7	7
136	19	16	5	..	...	..	..	..	..	..	..	..	..	..	..	..	12	24	17	32
137	36	15	32	18	...	...	1	..	..	..	..	..	...	..	..	..	8	8	32	84
138	14	8	8	5	...	...	..	...	...	..	..	..	1	..	..	..	30	9	36	66
139	13	...	2	...	...	...	..	..	..	..	..	..	..	..	..	..	26	11	16	44
140	9	...	..	2	...	...	4	...	..	..	..	..	..	..	..	..	28	26	14	30
141	43	16	11	...	...	..	3	1	...	...	..	..	...	..	..	..	31	57	36	41
142	129	107	11	...	11	...	...	..	..	...	..	..	..	..	...	..	44	95	91	131
143	112	12	...	...	...	...	3	19	..	..	..	..	1	2	..	..	47	70	74	181
144	65	18	26	...	1	...	17	3	..	..	...	..	14	9	..	..	119	196	133	139
145	10	12	9	...	...	...	...	...	...	...	...	...	..	..	..	..	..	...	1	8
146	9	...	..	..	...	...	...	..	...	...	...	...	...	...	..	...	..	...	14	26
147	...	..	...	...	...	...	...	..	..	..	...	...	...	..	...	...	16	14	7	13
148	38	21	..	...	...	...	...	..	...	..	...	...	...	...	...	..	..	..	11	27
149	8	6	...	...	...	...	...	..	..	..	..	...	...	...	...	...	..	..	2	8
150	97	60	...	...	...	...	..	..	...	..	...	...	...	...	...	...	155	177	122	149
151	50	37	47	...	...	..	...	5	...	...	..	...	...	...	...	...	..	42	65	82
152	78	53	9	...	...	...	...	..	..	...	...	...	...	...	...	...	41	77	45	49
153	...	...	4	...	...	...	..	...	..	..	...	...	...	...	...	...	5	10	5	2
154	58	50	...	...	...	...	7	...	...	..	..	...	...	...	...	...	69	66	67	74
155	..	..	...	...	..	...	..	..	...	..	..	...	..	...	..	...	19	16	5	6

Sl. No.	District/Subdivision/Taluk/ Police Station/Village/Town		Area in Sq. miles/ acres	Occupied residential houses		Total No. of persons enumerated			Scheduled Castes		Scheduled Tribes		Literate and educated persons		Total Workers (I—IX)	
				No. of Houses	No. of House-holds	P	M	F	M	F	M	F	M	F	M	F
1	2		3	4	5	6	7	8	9	10	11	12	13	14	15	16
156	Limapadar P, R	..	625·20	175	175	672	321	351	32	33	172	127	103	38	221	188
157	Khilingirai P	..	725·91	160	160	690	342	348	15	13	245	204	96	37	208	44
158	Khilapadar P	..	1,080·95	274	274	1,048	526	522	70	73	353	314	120	33	365	282
159	Dumuri	..	726·51	95	95	362	193	169	3	4	190	165	..	..	140	115
160	Taming	..	328·56	17	17	61	31	30	..	..	31	30	1	..	22	17
161	Martiguda	..	..	134	134	463	235	228	..	..	205	188	10	3	158	132
162	Guttumunakudia	..	..	25	25	127	63	64	..	..	63	64	5	..	34	2
163	Labbaguda	..	..	5	5	28	14	14	..	..	14	14	..	..	9	7
164	Dhippaguda	..	..	62	62	228	121	107	..	..	121	107	21	7	87	78
165	Deula	..	..	61	61	254	123	131	71	76	22	27	31	18	81	82

concld.

Sl. No.	Workers																	
	I As Cultivator		II As Agricultural Labourer		III In Mining, Quarrying, etc.		IV At Household Industry		V In Manufacturing other than Household Industry		VI In Construction		VII In Trade and Commerce		VIII In Transport, Storage and Communications		IX In Other Services		X Non-workers	
	M	F	M	F	M	F	M	F	M	F	M	F	M	F	M	F	M	F	M	F
1	17	18	19	20	21	22	23	24	25	26	27	28	29	30	31	32	33	34	35	36
156	110	81	37	..	..	..	20	25	..	..	..	..	..	..	..	..	54	82	100	163
157	103	28	82	..	..	..	18	8	..	..	..	..	..	..	..	..	5	8	134	304
158	195	129	37	...	...	..	32	17	..	5	..	...	15	7	2	..	84	124	161	240
159	42	45	98	70	..	..	..	..	...	..	...	..	..	...	..	...	..	..	53	54
160	14	8	8	9	—	...	..	..	...	..	..	..	..	...	..	...	..	..	9	13
161	11	5	6	—	..	...	7	3	..	..	..	..	...	...	...	..	134	124	77	96
162	24	1	4	—	—	...	1	..	..	..	...	..	..	...	...	..	5	1	29	62
163	8	6	..	—	..	..	..	..	..	..	..	..	...	..	...	..	1	1	5	7
164	49	18	14	...	..	..	..	..	..	..	..	..	..	..	..	..	24	60	34	29
165	25	17	24	...	..	..	20	20	..	..	..	..	...	...	..	..	12	45	42	49

LIST OF UNINHABITED VILLAGES—GUNUPUR PS

Sl. No.	Names of Villages	Sl. No.	Names of Villages
166	Pokapadar	174	Moniadang
167	Ambabadi	175	Kothaguda
168	Pudrasing	176	Sorigiguda
169	Patraput	177	Rengidi
170	Artalpadar	178	Garamul
171	Dhepagudi	179	Pangamapadar
172	Kopiguda	180	Duruguda
173	Khambagura		

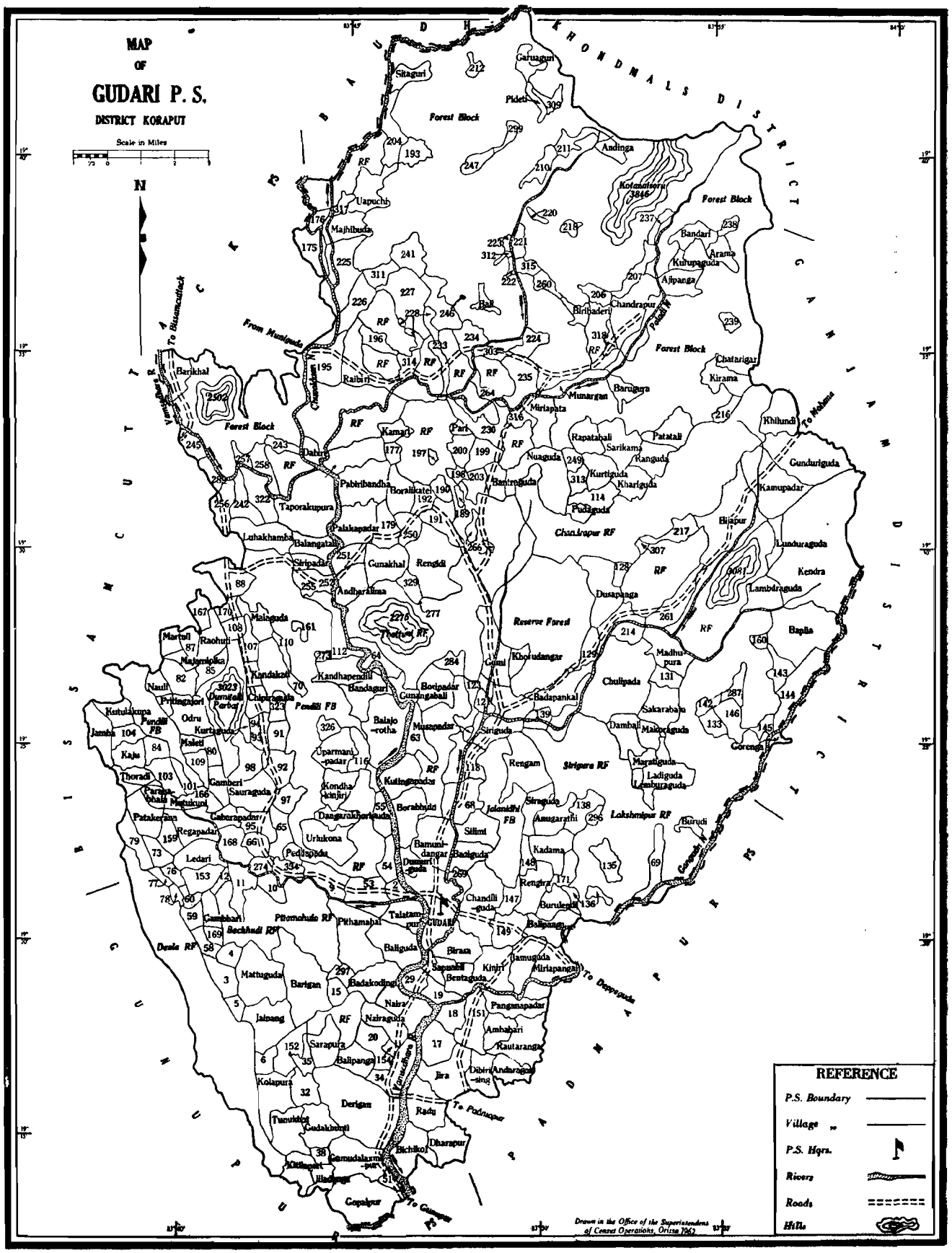
MAP
OF
GUDARI P. S.
DISTRICT KORAPUT
Scale in Miles
N
Sitaguri
Garuaguri
Pideti
Andinga
Kotamalesru
3846
Uapuchi
Majhiguda
Bandari
Arama
Kutupaguda
Ajipanga
Chandrapur
Biribaderi
Barikhal
Raibari
Barugura
Mirlapata
Khilundi
Patatali
Rapatabali
Sarikama
Ranguda
Gunduriguda
Kamupadar
Kurtiguda
Khariguda
Pabiribandha
Taporakupura
Palakapadar
Luhakhamba
Balangatali
Siripadar
Gunakhal
Rengdi
Andharaliaa
Chandrapur RF
Bijapur
Lunduraguda
Kendra
Lambdraguda
Dusapanga
Malaguda
Marfali
Raohuni
Kandhapendili
Bandaguri
Bostpadar
Gumingabali
Khorudangar
Gumi
Madhupura
Chulipada
Bapila
Badapankal
Sakarabaja
Dambali
Makarajguda
Gorenga
Siriguda
Rengam
Siripura RF
Maratiguda
Ladiguda
Lemburaguda
Kutulakupa
Odru
Kurtiguda
Maleti
Kaju
Thoradi
Gamberi
Sauraguda
Kondhakinjri
Kutingipadar
Borabhadi
Jolamidhi FB
Siraguda
Amugarathi
Lakshmipur RF
Burudi
Patakerana
Regapadar
Urukona
Pedisipidi
Dangarakherkauda
Ledari
Bamunidangar
Dungeri guda
Badiguda
Kadama
Renghra
Chandili guda
Burulenga
Gumbhari
Pithamahulo RF
Pithamahal
Talatampur
GUDARI
Baliguda
Birasa
Kinjiri
Jamuguda
Miriapangali
Sechhudi RF
Desia RF
Mattuguda
Barigan
Badakodingi
Bentaguda
Pangamapadar
Jainang
Nairagida
Ambabari
Rautaranga
Sarapura
Balipanga
Dibiri Andaragai sing
Jira
Kolapura
Derigan
Radu
Tunuliput
Gudakinnri
Dharapur
Bichikoi
Gamudalaxmi pur
Gopalpur
To Podnapur
To Deogaguda
To Gumma
To Bissamcuttack
From Muniguda
Vamsadhara ex.
Nagavali ex.
Forest Block
Reserve Forest
Pendili FB
Pitamahulo RF
Sechhudi RF
Desia RF
Chandrapur RF
Siripura RF
Lakshmipur RF
Jolamidhi FB
RF
KORAPUT DISTRICT
KHONDMALS DISTRICT
GANJAM DISTRICT
PURI DISTRICT
BOLANGIR DISTRICT
PHULBANI DISTRICT
REFERENCE
P.S. Boundary
Village ,,
P.S. Hqrs.
Rivers
Roads
Hills
Drawn in the Office of the Superintendent of Census Operations, Orissa 1962

VILLAGE DIRECTORY

OF

GUDARI POLICE STATION

IN

RAYAGADA SUBDIVISION

Sl. No.	District/Subdivision/ Taluk/ Police Station/Village/Town		Area in Sq. miles/ acres	Occupied residential houses		Total No. of persons enumerated			Scheduled Castes		Scheduled Tribes		Literate and educated persons		Total Workers (I—IX)	
				No. of Houses	No. of House-holds	P	M	F	M	F	M	F	M	F	M	F
1	2		3	4	5	6	7	8	9	10	11	12	13	14	15	16
	Gudari PS	..	**475·00**	**9,017**	**5.052**	**36, 180**	**18,008**	**18,172**	**2,288**	**2,425**	**11,370**	**11,113**	**3,960**	**1,189**	**12,020**	**8,267**
	VILLAGES›															
1	Baliguda P, S	..	944·22	53	53	214	98	116	..	..	..	..	44	7	84	101
2	Bainaguda P	..	216·91	65	65	200	97	103	8	17	3	1	47	8	68	65
3	Gunjuguda	..	97·93	18	18	38	16	22	..	..	16	22	..	..	16	20
4	Bebari	..	221·21	98	99	37	17	20	..	..	17	20	..	..	13	13
5	Muthikoni	..	138·00	15	15	41	20	21	..	..	20	21	..	..	17	14
6	Bilaripadar	..	133·13	17	17	65	29	36	..	..	29	36	..	..	19	2
7	Kolapura P	..	119·51	10	10	13	7	6	..	..	7	6	..	..	5	1
8	Sarapura	..	589·08	17	17	85	41	44	..	..	38	41	15	3	25	21
9	Sibalingapur	..	683·42	2	2	17	10	7	..	..	10	7	..	..	6	6
10	Kataraguda	..	226·39	11	11	29	17	12	..	..	17	12	..	..	15	8
11	Jigiribhata	..	301·87	14	14	34	17	17	..	..	17	17	..	..	15	6
12	Karanja	..	137·45	50	50	172	89	83	..	..	89	83	..	..	70	48
13	Mattuguda	..	452·52	41	41	208	115	93	..	..	114	93	9	..	80	55
14	Barigan	..	1,600·12	27	27	123	56	67	..	..	52	60	7	..	31	33
15	Barakanda	..	121·33	11	11	42	21	21	..	..	21	21	..	..	15	10
16	Balipanga	..	601·08	15	15	53	29	24	..	..	29	24	1	..	22	16
17	Chittisarama P	..	668·80	56	56	228	113	115	36	46	63	60	12	..	72	49
18	Badahuma P	..	461·66	50	50	196	91	105	55	66	..	..	26	2	63	58
19	Sanahuma P, R	..	248·57	78	78	342	170	172	56	59	9	9	73	19	91	17
20	Chintalguda R	..	546·61	24	24	175	93	82	..	..	89	80	10	..	63	57
21	Nairaguda P, R	..	504·78	51	52	292	146	146	..	..	146	146	22	3	100	95
22	Naira P, M, R	..	917·55	189	194	944	463	481	72	77	180	122	216	115	277	148
23	Kiniri P	..	792·27	65	66	328	171	157	22	18	102	106	66	8	97	25
24	Jamuguda R	..	702·31	24	24	102	51	51	..	..	39	38	10	2	35	36
25	Miriapanga P, R	..	952·72	36	36	118	57	61	..	1	57	60	1	..	41	52
26	Burulendi P	..	316·41	53	53	128	62	66	..	..	60	58	27	9	43	44
27	Rengira	..	465·53	23	23	84	40	44	9	7	24	27	8	..	20	3
28	Badakodingi S	..	708·54	9	9	42	24	18	..	..	..	..	1	..	19	14
29	Kareiguda P, R	..	74·00	64	64	266	139	127	33	31	96	91	49	6	92	91
30	Bentaguda P, R	..	566·68	72	72	294	147	147	2	4	121	119	52	6	90	16

contd.

Sl. No.	Workers																			
	I As Cultivator		II As Agricultural Labourer		III In Mining, Quarrying, etc.		IV At Household Industry		V In Manufacturing other than Household Industry		VI In Construction		VII In Trade and Commerce		VIII In Transport, Storage and Communications		IX In Other Services		X Non-workers	
	M	F	M	F	M	F	M	F	M	F	M	F	M	F	M	F	M	F	M	F
1	17	18	19	20	21	22	23	24	25	26	27	28	29	30	31	32	33	34	35	36
	6,359	2,552	3,282	4,270	134	68	807	385	39	18	19	..	243	102	27	—	1,110	872	5,988	9,905
1	26	33	52	60	..	...	—	—	..	..	...	..	5	8	..	..	1	...	14	15
2	29	1	31	64	1	..	..	..	...	..	..	..	..	..	..	..	7	..	29	38
3	16	20	..	..	...	..	..	..	..	..	..	..	..	..	..	..	..	..	..	2
4	13	..	..	13	..	..	..	..	..	..	..	..	..	..	..	..	...	..	4	7
5	17	14	..	..	—	..	..	..	..	..	..	..	..	..	..	..	..	..	3	7
6	15	2	..	..	—	...	..	..	..	..	..	..	...	...	...	..	4	..	10	34
7	4	1	..	..	1	..	..	...	..	..	..	..	..	..	..	..	..	..	2	5
8	14	11	1	..	...	..	3	1	..	..	..	..	..	..	..	..	7	9	16	23
9	5	6	1	—	—	..	..	..	..	..	..	..	..	..	..	..	..	...	4	1
10	15	8	..	—	...	..	..	..	..	..	..	..	..	..	...	...	..	..	2	4
11	14	3	..	3	1	..	..	..	..	..	..	..	..	..	...	..	..	...	2	11
12	58	41	7	7	..	..	4	..	..	..	..	..	..	..	..	...	1	...	19	35
13	54	26	..	...	5	..	..	..	..	..	..	..	..	..	..	..	21	29	35	38
14	29	15	..	7	—	..	2	..	..	..	..	..	..	..	...	..	..	11	25	34
15	6	4	..	—	..	..	5	..	..	..	..	..	..	..	..	...	4	6	6	11
16	12	9	4	7	—	...	...	..	..	..	..	..	1	..	..	..	5	...	7	8
17	39	...	17	47	..	..	12	..	..	..	..	..	..	..	..	..	4	2	41	66
18	36	17	23	39	..	..	..	..	..	..	..	..	1	1	..	..	3	1	28	47
19	21	..	5	..	8	3	33	4	..	..	..	..	..	..	..	..	24	10	79	155
20	25	17	12	18	...	..	..	..	..	..	..	..	..	..	..	..	26	22	30	25
21	46	38	32	40	...	..	..	6	...	..	..	..	..	..	..	..	22	11	46	51
22	102	16	50	20	3	..	36	15	..	..	..	..	15	7	..	..	71	90	186	333
23	19	...	56	6	3	..	6	9	..	2	..	..	..	..	..	..	13	8	74	132
24	..	10	35	26	...	..	..	...	..	..	..	..	..	..	..	..	..	...	16	15
25	23	1	18	51	..	..	—	...	..	..	..	..	..	..	..	..	...	...	16	9
26	17	..	24	44	..	—	2	..	—	...	...	..	..	..	...	—	—	...	19	22
27	13	..	7	3	..	..	..	..	...	...	..	..	..	..	...	—	—	...	20	41
28	..	..	19	14	..	..	..	...	..	..	..	..	..	..	..	..	..	..	5	4
29	21	10	60	77	..	..	11	4	..	..	..	..	..	..	..	..	..	..	47	36
30	36	..	27	..	..	..	2	6	..	..	..	..	..	..	..	..	25	10	57	131

Sl. No.	District/Subdivision/Taluk/ Police Station/Village/Town	Area in Sq. miles/ acres	Occupied residential houses		Total No. of persons enumerated			Scheduled Castes		Scheduled Tribes		Literate and educated persons		Total Workers (I—IX)	
			No. of Houses	No. of House-holds	P	M	F	M	F	M	F	M	F	M	F
1	2	3	4	5	6	7	8	9	10	11	12	13	14	15	16
31	Ambisu ..	98·11	9	9	49	24	25	..	..	24	25	..	..	19	16
32	Kimajhola P ..	469·06	14	14	49	25	24	..	..	25	24	..	..	19	19
33	Burujuguda ..	42·11	2	2	9	7	2	..	..	7	2	..	..	3	2
34	Karanapura P, R ..	775·63	85	85	345	172	173	16	16	108	100	35	8	109	80
35	Sirikondi ..	240·90	34	35	112	63	49	..	..	63	49	..	..	43	31
36	Komalpadu P ..	84·31	9	9	47	24	23	..	..	24	23	..	..	14	14
37	Kudumkhal ..	716·27	13	13	50	28	22	..	..	28	22	..	..	22	17
38	Rekaguda ..	132·92	4	6	28	11	17	..	..	11	17	..	..	9	13
39	Ambabari P ..	253·91	67	68	232	110	122	3	1	96	105	50	2	71	12
40	Dibirising P ..	500·34	87	87	321	160	161	36	44	120	117	78	12	110	46
41	Jira P, S ..	919·88	95	95	422	205	217	56	62	87	60	52	2	109	18
42	Dharapur P ..	674·16	80	80	362	193	169	3	1	174	163	63	2	133	89
43	Kadama P ..	552·75	70	70	264	141	123	..	..	134	117	62	10	102	59
44	Rautaranga P ..	885·65	89	89	308	154	154	50	47	85	91	36	7	109	86
45	Derigamguda ..	121·74	49	49	206	100	106	..	..	68	79	14	..	78	83
46	Sauraguda ..	809·62	68	68	335	161	174	34	40	127	134	..	..	122	126
47	Bichikol P, R ..	190·67	78	78	333	160	173	6	8	60	59	83	40	190	48
48	Radu P, R ..	900·41	153	153	709	357	352	53	48	114	77	92	22	243	230
49	Derigan P, M, R ..	2,487·23	229	229	951	470	481	13	15	207	137	240	92	287	212
50	Gudakhunti ..	741·96	6	6	23	11	12	..	..	11	12	..	..	9	8
51	Gumuda P, R ..	353·69	84	84	327	162	165	6	8	49	32	75	13	120	122
52	Gudari P, M, H. Hos, Po, R ..	1,428·27	925	925	3,944	1,940	2,004	200	260	357	369	1,182	473	1,102	425
53	Madhuban ..	636·79	6	6	23	14	9	..	..	14	9	3	1	9	7
54	Ranjaguda ..	330·00	29	29	138	70	68	..	..	70	68	..	..	50	40
55	Paninagar ..	366·03	13	13	54	30	24	..	..	30	24	..	..	21	15
56	Birasa P, R ..	525·26	59	59	212	103	109	11	13	79	77	47	11	69	54
57	Talatampur ..	841·69	19	19	70	33	37	..	..	31	34	4	..	33	37
58	Rachuru ..	119·23	12	12	43	28	15	..	..	28	15	..	..	27	14
59	Rambhi ..	244·46	25	25	109	59	50	..	..	59	50	11	..	47	17
60	Kutuguda ..	101·57	4	4	19	8	11	..	..	8	11	..	..	4	9

contd.

Sl. No	Workers: I As Cultivator		II As Agricultural Labourer		III In Mining, Quarrying, etc.		IV At Household Industry		V In Manufacturing other than Household Industry		VI In Construction		VII In Trade and Commerce		VIII In Transport, Storage and Communications		IX In Other Services		X Non-workers	
	M	F	M	F	M	F	M	F	M	F	M	F	M	F	M	F	M	F	M	F
1	17	18	19	20	21	22	23	24	25	26	27	28	29	30	31	32	33	34	35	36
31	11	12	..	..	8	4	..	..	..	..	..	..	..	...	...	—	—	—	5	9
32	9	9	3	3	..	..	..	..	..	..	..	..	..	..	..	..	7	7	6	5
33	3	2	...	..	..	..	..	..	..	..	..	..	...	..	..	..	..	...	4	..
34	56	31	28	44	..	..	5	..	..	..	..	..	..	..	..	..	20	5	63	93
35	18	9	22	15	..	..	..	..	..	..	..	..	..	...	..	..	3	7	20	18
36	9	6	..	8	..	..	..	..	...	..	..	..	..	..	..	..	5	—	10	9
37	13	14	..	...	..	..	..	..	..	..	..	..	9	3	..	..	—	..	6	5
38	7	9	2	4	..	..	1	..	...	..	...	..	..	—	..	..	..	—	2	4
39	25	2	38	...	..	..	2	8	6	..	..	..	2	—	..	..	..	—	39	110
40	37	—	73	46	...	..	..	..	..	..	..	..	..	..	..	—	—	—	50	115
41	47	...	16	13	..	..	23	1	..	..	..	..	3	..	..	..	20	4	96	199
42	80	16	6	...	1	—	11	6	..	..	..	..	1	...	..	..	34	67	60	80
43	51	23	33	28	4	..	6	2	..	..	..	..	1	1	..	..	7	5	39	64
44	25	13	84	73	..	..	..	..	..	..	..	..	..	..	..	..	..	..	45	68
45	59	61	15	16	..	..	..	3	..	...	..	..	4	3	..	..	..	—	22	23
46	42	31	123	93	..	..	..	..	..	..	..	..	..	..	..	..	2	2	39	48
47	28	..	22	23	..	..	10	5	..	..	..	..	..	..	..	..	30	20	70	125
48	136	122	23	18	5	..	46	38	..	..	..	..	12	6	..	..	21	46	114	122
49	111	51	68	84	2	..	55	47	...	..	5	..	15	..	1	..	30	30	183	269
50	..	..	9	8	...	..	...	...	..	..	..	..	..	..	..	..	..	...	2	4
51	67	56	27	46	..	..	14	13	—	..	2	..	4	4	...	..	6	3	42	45
52	213	24	114	81	39	50	230	61	22	3	11	..	111	49	19	..	343	157	833	1,579
53	5	2	4	5	...	..	..	...	—	..	..	..	..	..	..	..	..	...	5	2
54	28	26	22	14	..	..	...	...	—	..	..	..	..	..	..	..	..	..	20	28
55	13	9	5	6	3	..	..	..	...	..	..	..	..	..	..	..	...	...	9	9
56	22	—	15	..	...	..	10	10	..	..	..	..	..	..	..	...	22	44	34	55
57	..	..	33	37	..	..	..	..	..	..	..	..	..	..	..	...	..	...	...	...
58	..	..	18	7	...	..	..	..	..	..	..	..	..	..	...	..	9	7	1	1
59	17	...	26	17	..	..	..	..	..	..	..	..	..	..	..	..	3	—	13	33
60	4	9	—	—	...	...	—	—	—	—	—	..	—	—	—	—	—	—	4	2

Sl. No.	District/Subdivision/ Taluk/ Police Station/Village/Town	Area in Sq. miles/ acres	Occupied residential houses		Total No. of persons enumerated			Scheduled Castes		Scheduled Tribes		Literate and educated persons		Total Workers (I—IX)	
			No. of Houses	No. of House-holds	P	M	F	M	F	M	F	M	F	M	F
1	2	3	4	5	6	7	8	9	10	11	12	13	14	15	16
61	Badiguda P, S, R	.. 448·20	61	61	239	121	118	16	12	52	57	59	17	88	23
62	Silimi P, R	.. 578·16	49	49	242	125	117	27	30	82	72	27	5	80	56
63	Sanagoratha P	.. 1,120·81	57	57	252	137	115	3	1	98	85	33	10	83	54
64	Pankabadi	.. 198·38	7	7	47	23	24	..	..	12	15	2	..	13	10
65	Tembaguda P	.. 418·57	33	33	122	62	60	4	3	55	54	13	..	37	13
66	Pendili	.. 370·67	87	87	426	204	222	3	3	166	132	58	9	130	89
67	Bamunidangar P, R	.. 995·55	151	151	659	327	332	115	114	113	82	57	8	222	183
68	Asada P	.. 725·67	51	51	211	114	97	59	54	..	..	37	..	68	56
69	Kharaiguda P	.. 300·55	75	75	254	122	132	9	12	113	120	..	..	101	103
70	Karanjapadar	.. 136·37	26	26	126	64	62	..	..	64	62	3	..	35	37
71	Urlukona P	.. 1,013·32	53	53	215	106	109	53	57	50	50	30	..	84	87
72	Kondhakinjiri	.. 493·87	24	24	93	44	49	..	..	44	49	..	..	24	30
73	Kepili	.. 295·80	19	19	69	38	31	..	..	38	31	..	..	31	21
74	Regapadar	.. 576·08	9	9	48	23	25	..	..	23	25	..	..	19	13
75	Ledari P	.. 754·17	23	23	66	32	34	..	..	32	34	..	..	25	20
76	Tadilata	.. 213·71	21	21	52	29	23	..	..	29	23	..	..	28	23
77	Bandili	.. 114·77	10	10	26	15	11	..	..	15	11	..	..	12	11
78	Hirihibari	.. 5,989·00	8	8	23	14	9	..	..	14	9	..	..	14	8
79	Kotili	.. 130·39	52	52	157	81	76	..	..	81	76	..	..	73	53
80	Gimarao	.. 230·71	18	18	60	32	28	..	..	32	28	..	..	23	22
81	Odru	.. 736·57	23	23	65	33	32	..	..	33	32	..	..	25	..
82	Kitarambu	.. 539·53	37	37	143	75	68	6	6	69	62	..	..	50	42
83	Nauli	.. 217·72	22	22	63	34	29	5	..	29	29	..	..	31	24
84	Mantrijholi	.. 280·91	8	8	35	21	14	..	..	21	14	..	..	13	12
85	Nuakerara	.. 344·04	27	27	63	31	32	..	..	31	32	..	..	31	32
86	Raohuti	.. 513·45	19	19	47	26	21	..	..	26	21	..	..	22	..
87	Arati	.. 265·98	22	22	74	39	35	..	..	39	35	..	..	24	11
88	Karlaghati	.. 590·61	95	95	306	154	152	76	91	29	22	28	..	113	84
278	Gurumajhu														
89	Bali	.. 180·36	32	32	141	70	71	..	..	70	71	..	..	50	24
90	Kandhponkalo	.. 98·46	28	28	120	57	63	1	3	56	60	..	..	43	46

contd.

Sl. No.	Workers																			
	I As Cultivator		II As Agricultural Labourer		III In Mining, Quarrying, etc.		IV At Household Industry		V In Manufacturing other than Household Industry		VI In Construction		VII In Trade and Commerce		VIII In Transport, Storage and Communications		IX In Other Services		X Non-workers	
	M	F	M	F	M	F	M	F	M	F	M	F	M	F	M	F	M	F	M	F
1	17	18	19	20	21	22	23	24	25	26	27	28	29	30	31	32	33	34	35	36
61	45	5	24	15	..	..	2	..	..	..	..	..	..	...	..	...	17	3	33	95
62	17	..	62	55	..	..	..	..	..	..	..	..	...	1	..	..	1	..	45	61
63	43	..	34	52	1	...	2	2	..	..	..	..	1	..	1	..	1	..	54	61
64	12	..	1	10	..	..	..	..	..	..	..	..	..	..	..	..	..	..	10	14
65	3	..	9	..	..	..	15	9	..	..	..	..	...	4	..	..	10	..	25	47
66	66	20	32	50	..	..	24	15	..	..	..	..	4	3	...	..	4	1	74	133
67	124	126	60	51	14	..	3	3	..	1	1	..	2	..	4	..	14	2	105	149
68	31	23	11	25	..	..	14	8	..	..	..	..	10	..	..	..	2	..	46	41
69	22	..	67	103	..	..	12	..	..	..	..	..	..	..	..	..	..	..	21	29
70	35	..	..	..	..	..	..	..	..	..	..	..	..	..	..	..	..	37	29	25
71	24	15	57	71	..	..	2	..	..	..	..	..	...	1	...	..	1	..	22	22
72	7	7	17	23	..	..	..	..	..	..	..	..	..	..	..	..	...	..	20	19
73	25	18	3	3	..	..	3	..	..	..	..	..	..	..	..	..	..	...	7	10
74	17	12	..	..	..	..	2	1	..	..	..	..	..	..	..	..	...	...	4	12
75	11	..	14	20	..	..	..	..	..	..	..	..	..	..	...	..	..	..	7	14
76	5	..	..	..	..	..	..	..	..	..	..	..	...	...	..	..	23	23	1	...
77	..	..	12	11	..	..	..	..	..	..	..	..	..	..	..	...	..	...	3	...
78	..	...	14	8	..	..	..	..	..	..	..	..	..	..	...	...	...	...	..	1
79	64	43	9	10	..	..	..	..	..	..	..	..	..	..	..	..	..	..	8	23
80	14	2	9	20	..	..	..	..	..	..	..	..	..	..	..	..	..	..	9	6
81	25	...	...	..	..	..	..	..	..	..	..	..	..	..	...	...	..	...	8	32
82	43	..	4	42	..	..	3	..	...	..	..	..	..	..	...	..	..	...	25	26
83	22	..	9	24	..	..	..	..	..	..	..	..	..	..	..	...	..	..	3	5
84	..	..	7	12	..	..	..	..	..	..	..	..	..	...	...	...	6	...	8	2
85	29	12	1	20	..	...	1	..	...	..	..	..	..	...	...	..	...	...	..	...
86	13	..	9	..	..	...	..	..	..	...	...	..	..	...	..	...	..	...	4	21
87	9	..	9	9	..	..	..	..	...	...	..	..	..	..	...	...	6	2	15	24
88 279	41	11	29	56	2	..	4	3	...	1	..	..	...	..	..	...	37	13	41	68
89	14	..	36	24	..	..	..	..	..	..	..	..	..	..	..	..	..	..	20	67
90	33	31	10	15	..	..	..	..	..	..	..	..	..	..	..	..	..	..	14	17

Sl. No.	District/Subdivision/Taluk/ Police Station/Village/Town	Area in Sq. miles/ acres	Occupied residential houses		Total No. of persons enumerated			Scheduled Castes		Scheduled Tribes		Literate and educated persons		Total Workers (I–IX)	
			No. of Houses	No. of House-holds	P	M	F	M	F	M	F	M	F	M	F
1	2	3	4	5	6	7	8	9	10	11	12	13	14	15	16
91	Badaraijhola ..	266·31	20	20	63	30	33	..	..	30	33	..	..	25	15
92	Sanaraijhola ..	466·77	18	18	72	37	35	2	2	32	29	..	..	29	16
93	Lundrubari ..	100·00	6	6	24	15	9	..	..	5	4	4	..	9	..
94 280	Dhani P Supraguda } ..	194·43	38	38	130	66	64	2	3	37	32	7	2	45	27
95	Goudodepaguda P ..	999·73	137	137	546	268	278	45	49	73	67	114	30	181	138
96	Penganapadar P ..	774·84	42	45	179	84	95	36	35	7	7	37	..	50	..
97	Muchilipanga P ..	301·68	46	46	181	89	92	4	2	85	90	41	4	63	78
98	Khatiguda ..	488·17	38	38	62	31	31	..	..	31	31	..	..	21	25
99	Puritiguda ..	134·94	22	22	96	44	52	44	50	..	..	..	..	30	41
100	Kutilakupa alias Halama ..	130·36	13	13	50	32	18	..	..	32	18	..	..	25	9
101	Merandi ..	13·13	3	3	10	6	4	..	..	6	4	..	..	6	4
102	Thoradi ..	367·15	13	13	50	25	25	..	..	25	25	..	..	18	17
103	Lakhabata ..	509·56	10	10	21	11	10	..	..	11	10	..	..	11	10
104	Dakarapara ..	53·25	8	8	32	17	15	6	4	11	11	..	..	12	8
105	Purnakerada ..	160·69	14	14	24	13	11	1	4	12	7	..	..	13	10
106	Kaju ..	4,471·72	28	28	113	50	63	22	28	28	35	7	..	38	37
107	Samborlendi P ..	295·64	40	40	180	89	91	35	41	53	48	7	3	56	39
108	Patagaguda ..	252·47	25	25	112	58	54	..	..	58	54	..	..	33	34
109	Pedikhal ..	223·49	5	5	17	8	9	..	..	8	9	..	..	8	9
110	Biripanga P ..	110·54	27	27	137	69	68	2	2	57	66	5	3	44	25
111	Baiajorotha P ..	212·48	118	118	433	183	250	58	68	91	129	24	13	131	169
112	Delibandha ..	140·98	11	11	48	26	22	..	..	26	22	..	..	12	14
113	Dengasorigi ..	270·10	1	1	4	2	2	..	..	2	2	..	..	2	..
114	Gerengapadaro ..	152·52	9	9	46	24	22	24	22	..	..	..	..	16	14
115	Kandhapendili ..	665·63	20	20	94	43	51	..	..	43	51	..	..	28	32
116	Talamanipadar ..	273·69	11	11	46	22	24	..	..	17	19	..	..	12	15
117	Uparmanipadar ..	670·46	26	26	76	35	41	..	..	35	41	..	..	32	35
118	Bhurahura P, R ..	668·73	36	36	146	73	73	..	..	18	26	22	1	44	53
119	Dombogurukudu P, R ..	101·75	41	41	168	72	96	..	..	12	96	13	2	57	66
120	Siriguda P, R ..	803·91	136	136	542	259	283	26	21	116	114	31	96	182	176

contd.

Sl. No.	Workers																			
	I As Cultivator		II As Agricultural Labourer		III In Mining, Quarrying, etc.		IV At Household Industry		V In Manufacturing other than Household Industry		VI In Construction		VII In Trade and Commerce		VIII In Transport, Storage and Communications		IX In Other Services		X Non-workers	
	M	F	M	F	M	F	M	F	M	F	M	F	M	F	M	F	M	F	M	F
1	17	18	19	20	21	22	23	24	25	26	27	28	29	30	31	32	33	34	35	36
91	15	...	10	2	...	...	...	...	...	..	..	..	..	..	..	..	..	13	5	18
92	14	..	11	..	..	...	4	..	..	..	..	..	..	..	..	..	..	16	8	19
93	9	..	...	..	...	..	..	..	..	..	..	..	..	..	..	..	..	..	6	9
94 280	37	13	8	14	..	..	..	..	..	..	..	..	..	..	..	..	..	..	21	37
95	47	4	82	120	7	4	6	...	1	..	..	..	26	5	..	..	12	5	87	140
96	17	..	22	..	4	..	4	..	..	..	..	..	..	..	..	..	3	..	34	95
97	31	13	32	65	..	..	..	..	...	..	..	..	..	..	..	..	..	..	26	14
98	7	4	14	21	...	..	..	..	..	..	..	..	..	..	..	..	..	..	10	6
99	11	4	18	37	...	..	1	..	..	..	..	..	..	..	..	..	..	..	14	11
100	23	4	...	5	2	...	...	..	..	..	..	..	..	..	..	..	..	..	7	9
101	6	4	..	..	..	..	..	..	..	..	..	..	..	..	..	..	..	..	..	..
102	..	...	18	17	..	..	...	3	..	..	..	..	..	..	..	..	..	..	7	8
103	...	...	11	10	..	..	...	..	..	..	..	..	..	..	..	..	..	..	..	..
104	10	8	..	..	2	..	..	..	..	..	..	..	..	..	..	..	..	..	5	7
105	12	9	...	..	1	1	..	..	..	..	..	..	..	..	..	..	..	..	..	1
106	35	26	3	11	...	..	...	..	..	..	..	..	..	..	..	..	..	..	12	26
107	26	4	19	21	..	..	6	3	..	..	..	..	..	1	..	..	5	10	33	52
108	28	..	5	34	..	..	..	..	..	..	..	..	..	..	..	..	..	..	25	20
109	8	9	...	..	..	..	..	..	..	..	..	..	..	..	..	..	..	..	..	..
110	26	..	13	22	..	...	..	..	..	..	..	..	..	..	..	..	5	3	25	43
111	64	3	37	152	...	...	15	14	..	..	..	...	..	..	...	..	15	..	52	81
112	12	..	...	14	...	..	..	...	..	..	..	...	..	..	..	..	..	..	14	8
113	2	...	...	...	...	...	..	..	...	..	..	..	...	..	..	..	..	..	..	2
114	16	..	...	14	...	...	..	..	..	..	..	..	..	..	..	..	..	..	8	8
115	23	...	5	32	...	...	..	..	..	...	..	..	..	..	..	..	..	..	15	19
116	12	...	...	15	...	...	...	..	..	..	..	..	..	..	..	..	..	..	10	9
117	31	..	1	35	...	...	..	..	..	..	..	..	..	..	.	..	..	..	3	6
118	26	5	15	48	...	...	1	..	..	..	..	..	..	..	.	.	2	..	29	20
119	6	8	..	5	...	...	49	53	..	..	..	..	2	..	..	..	..	..	15	30
120	70	55	99	120	2	...	8	1	..	..	..	..	..	..	..	.	3	..	77	107

Sl. No.	District/Subdivision/Taluk/ Police Station/Village/Town	Area in Sq. miles/ acres	Occupied residential houses		Total No. of persons enumerated			Scheduled Castes		Scheduled Tribes		Literate and educated persons		Total Workers (I—IX)	
			No of Houses	No. of House-holds	P	M	F	M	F	M	F	M	F	M	P
1	2	3	4	5	6	7	8	9	10	11	12	13	14	15	16
121	Baradapadar R	.. 182·86	14	14	59	33	26	4	3	26	21	..	..	23	22
122	Luhamunda	.. 190·45	38	38	259	130	129	2	7	124	121	5	4	80	83
123	Nuagumi R	.. 396·38	3	3	19	11	8	..	...	11	8	..	..	11	8
124	Gummi	.. 454·90	49	49	198	89	109	..	...	77	91	6	..	56	76
125	Rengam P	.. 99·63	34	34	141	68	73	..	...	65	69	16	10	42	50
126	Kharikutipa Khal	.. 417·63	7	7	29	11	18	..	..	11	18	..	..	11	9
127	Dusapanga	.. 220·10	15	15	64	30	34	..	..	30	34	..	..	23	21
128	Samaneju	.. 164·94	5	5	20	8	12	...	..	8	12	..	..	4	8
129	Sriramaraju R	.. 17·39	6	6	25	11	14	..	..	11	14	...	...	8	10
130	Chulipada P, R	.. 279·43	36	36	118	67	51	..	..	67	51	..	...	55	40
131	Tagarama	.. 136·57	11	11	50	25	25	25	25	...	...	1	...	14	15
132	Sakarabaju	.. 302·42	31	31	138	65	73	..	..	65	73	..	..	48	50
133	Sikoraguda	.. 63·72	44	44	115	63	52	10	6	53	46	...	..	56	49
134	Burudi	.. 171·57	46	46	150	80	70	80	70	..	..	...	...	74	60
135	Nilaguda	.. 242·39	27	27	80	46	34	..	..	46	34	..	..	37	24
136	Makaguda	.. 182·73	39	39	134	64	70	..	..	64	70	...	...	54	50
137	Anugarathi	.. 5,100·10	29	29	124	61	63	8	6	48	52	9	...	39	38
138	Parikupada	.. 414·69	23	23	106	51	55	..	..	51	55	..	..	35	33
139	Solakharikuti R	.. 161·58	23	23	95	50	45	..	..	50	45	..	..	34	35
140	Dambali	.. 228·10	25	25	119	62	57	..	..	62	57	..	..	39	37
141	Ladiguda	.. 670·46	54	54	116	64	52	..	..	64	52	..	..	52	48
142	Sures	.. 121·82	15	15	61	32	29	..	..	31	29	..	..	22	26
143	Siripur	.. 200·26	21	21	70	34	36	5	2	29	34	..	..	29	26
144	Sanakanka	.. 139·25	8	8	25	13	12	..	..	13	12	..	..	9	10
145	Surulu	.. 150·84	12	12	29	15	14	..	..	15	14	..	..	12	11
146	Gendagudi	.. 243·88	13	13	43	23	20	..	..	23	20	..	..	19	15
147	Jalanidhi P	.. 236·61	104	104	294	148	146	4	8	106	103	50	..	95	75
148	Denduguda	.. 201·00	27	27	114	61	53	12	6	49	47	..	..	49	38
149	Metukhilengrai P, R	.. 100·62	139	139	562	268	294	67	81	179	191	47	22	182	199
150	Chandiliguda P, R	.. 736·93	34	34	133	63	70	14	17	46	51	4	1	40	16

contd.

Sl. No.	Workers																			
	I As Cultivator		II As Agricultural Labourer		III In Mining, Quarrying, etc.		IV At Household Industry		V In Manufacturing other than Household Industry		VI In Construction		VII In Trade and Commerce		VIII In Transport, Storage and Communications		IX In Other Services		X Non-workers	
	M	F	M	F	M	F	M	F	M	F	M	F	M	F	M	F	M	F	M	F
1	17	18	19	20	21	22	23	24	25	26	27	28	29	30	31	32	33	34	35	36
121	16	18	7	4	..	..	..	..	..	..	..	..	..	..	..	..	..	..	10	4
122	56	16	24	67	..	..	..	..	..	..	..	..	..	..	..	..	..	..	50	46
123	11	..	..	8	..	..	..	..	..	..	..	..	..	..	..	..	..	..	..	..
124	47	60	7	14	1	..	..	2	..	..	..	..	..	..	..	..	1	..	33	33
125	39	44	2	4	..	..	..	2	..	..	..	..	..	..	..	..	1	..	26	23
126	7	..	4	9	..	..	..	..	..	..	..	..	..	..	..	..	..	..	..	9
127	22	2	1	19	..	..	..	..	..	..	..	..	..	..	..	..	..	..	7	13
128	4	..	..	8	..	..	..	..	..	..	..	..	..	..	..	..	..	..	4	4
129	8	10	..	..	..	..	..	..	..	..	..	..	..	..	..	..	..	..	3	4
130	52	9	3	31	..	..	..	..	..	..	..	..	..	..	..	..	..	..	12	11
131	8	3	5	12	..	..	..	..	..	..	..	..	..	..	..	..	1	..	11	10
132	42	10	6	40	..	..	..	..	..	..	..	..	..	..	..	..	..	..	17	23
133	53	47	3	2	..	..	..	..	..	..	..	..	..	..	..	..	..	..	7	3
134	26	10	34	45	..	..	12	2	..	..	..	..	..	..	..	..	2	3	6	10
135	21	..	16	24	..	..	..	..	..	..	..	..	..	..	..	..	..	..	9	10
136	5	..	37	50	..	..	12	..	..	..	..	..	..	..	..	..	..	..	10	20
137	9	7	26	29	4	..	..	2	..	..	..	..	..	..	..	..	..	..	22	25
138	18	..	14	33	..	..	3	..	..	..	..	..	..	..	..	..	..	..	16	22
139	23	23	5	7	..	..	4	2	..	..	..	..	..	..	..	..	2	3	16	10
140	33	29	6	8	..	..	..	..	..	..	..	..	..	..	..	..	..	..	23	20
141	41	38	11	10	..	..	..	..	..	..	..	..	..	..	..	..	..	..	12	4
142	22	21	..	5	..	..	..	..	..	..	..	..	..	..	..	..	..	..	10	3
143	25	12	4	14	..	..	..	..	..	..	..	..	..	..	..	..	..	..	5	10
144	9	10	..	..	..	..	..	..	..	..	..	..	..	..	..	..	..	..	4	2
145	6	7	6	4	..	..	..	..	..	..	..	..	..	..	..	..	..	..	3	3
146	16	3	3	12	..	..	..	..	..	..	..	..	..	..	..	..	..	..	4	..
147	35	24	33	33	5	..	6	3	..	..	..	..	..	..	..	..	16	15	53	71
148	19	18	18	12	..	..	5	1	..	..	..	..	2	1	..	..	5	6	12	15
149	59	..	106	199	..	..	15	..	..	..	..	..	2	..	..	..	..	..	86	95
150	14	..	25	16	..	..	..	..	..	..	..	..	..	..	1	..	..	..	23	54

Sl. No.	District/Subdivision/Taluk/ Police Station/Village/Town		Area in Sq. miles/ acres	Occupied residential houses		Total No. of persons enumerated			Scheduled Castes		Scheduled Tribes		Literate and educated persons		Total Workers (I—IX)	
				No. of Houses	No. of House-holds	P	M	F	M	F	M	F	M	F	M	F
1	2		3	4	5	6	7	8	9	10	11	12	13	14	15	16
151	Landasinga P	..	769·04	77	83	316	168	148	..	..	168	148	37	3	99	11
152	Chukarpadu	..	30·90	7	7	23	9	14	..	..	9	14	..	..	7	5
153	Sukadabaju P	..	501·63	35	36	178	98	80	2	3	96	77	6	..	65	59
154	Sekraguda R	..	269·42	12	12	45	22	23	..	..	22	23	..	..	16	16
155	Barjoguda	..	100·25	12	13	50	26	24	1	1	25	23	2	..	17	10
156	Gumudalaxmipur P, R	..	120·00	48	48	169	83	86	..	..	79	80	16	5	59	65
157	Pithamahal	..	1,008·57	23	23	89	40	49	..	..	40	49	..	..	31	22
158	Sorigiguda P	..	702·88	74	74	292	147	145	42	40	91	96	17	1	97	89
159	Karlaguda	..	928·28	14	14	30	16	14	..	..	16	14	..	..	16	10
160	Bantala P	..	256·00	28	28	91	55	36	33	19	22	17	..	..	36	29
161	Rengamaju R	..	120·39	45	45	190	104	86	78	69	25	17	16	..	72	67
162	Jaipang	..	136·42	33	33	124	58	66	..	..	58	66	..	..	39	35
163 293	Muliput P Kunjorgam	..	236·91	48	48	344	165	179	3	2	162	177	13	..	120	138
164	Khoraiguda P	..	466·89	37	37	152	80	72	..	..	48	41	35	12	55	31
165	Sapadilo	..	163·24	5	5	22	10	12	..	..	10	12	..	..	9	8
166	Hendapada	..	260·19	10	10	42	21	21	..	..	21	21	..	..	18	10
167	Aripadar	..	361·61	15	15	44	26	18	..	..	26	18	..	..	18	16
168	Panchapandaba	..	443·92	22	22	102	52	50	..	..	52	50	..	..	35	33
169	Alapadi	..	105·89	7	7	27	14	13	..	..	14	13	..	..	12	7
170	Bahuguda	..	259·16	5	5	21	11	10	..	..	11	10	..	..	11	9
171	Badakharikuti	..	120·56	8	8	29	11	18	..	..	11	18	..	..	11	9
172	Badakuin	..	222·56	14	14	64	29	35	..	..	29	35	..	..	20	25
173	Majhibuda	..	455·33	25	25	114	55	59	2	4	43	43	..	..	30	5
174	Uapuchi	..	331·34	15	15	63	30	33	..	..	30	33	..	..	18	..
175 301	Muddiguda Jambriguda	..	529·24	26	26	76	40	36	..	..	40	36	..	..	25	17
176	Guruguda	..	465·67	21	21	89	46	43	22	25	24	18	..	..	32	33
177	Baliguda P	..	335·00	3	3	14	8	6	..	..	8	6	..	..	4	..
178	Palakapadar	..	240·00	3	3	21	13	8	..	..	13	8	..	..	6	3
179	Raguda	..	369·56	4	4	19	11	8	11	8	..	..	..	..	4	..
180	Gunakhal	..	350·00	10	10	45	20	25	..	..	11	13	5	..	12	9

contd.

Sl. No.	Workers																			
	I As Cultivator		II As Agricultural Labourer		III In Mining, Quarrying, etc.		IV At Household Industry		V In Manufacturing other than Household Industry		VI In Construction		VII In Trade and Commerce		VIII In Transport, Storage and Communications		IX In Other Services		X Non-workers	
	M	F	M	F	M	F	M	F	M	F	M	F	M	F	M	F	M	F	M	F
1	17	18	19	20	21	22	23	24	25	26	27	28	29	30	31	32	33	34	35	36
151	24	..	63	4	..	..	..	3	8	3	..	..	2	..	1	..	1	1	69	137
152	7	..	..	..	..	..	..	..	..	..	..	..	..	..	..	..	..	5	2	9
153	26	4	38	55	..	..	..	..	..	..	..	..	..	..	..	..	1	..	33	21
154	16	6	..	10	..	..	..	..	..	..	..	..	.	..	..	..	..	..	6	7
155	..	..	7	..	..	..	..	..	..	..	..	..	..	..	..	..	10	10	9	14
156	21	13	32	47	..	..	6	5	..	..	..	..	..	..	..	..	..	..	24	21
157	9	6	22	16	..	..	..	..	..	..	..	..	..	..	..	..	..	..	9	27
158	26	..	65	89	..	..	2	..	..	..	..	..	3	..	..	..	1	..	50	56
159	2	..	14	10	..	..	..	..	..	..	..	..	..	..	..	..	..	..	..	4
160	15	14	21	15	..	..	..	..	..	..	..	..	..	..	..	..	..	..	19	7
161	24	4	47	61	..	..	1	..	..	2	..	..	..	..	..	..	..	..	32	19
162	31	14	..	..	..	..	..	..	..	..	..	..	..	..	..	..	8	21	19	31
163, 293	49	24	64	109	..	..	7	5	..	..	..	..	..	..	..	..	..	..	45	41
164	16	5	23	1	2	2	5	1	..	..	..	..	..	1	..	..	9	21	25	41
165	6	4	..	..	..	..	..	..	..	..	..	..	..	..	..	..	3	4	1	4
166	18	10	..	..	..	..	..	..	..	..	..	..	..	..	..	..	..	..	3	11
167	18	..	..	16	..	..	..	..	..	..	..	..	..	..	..	..	..	..	8	2
168	26	16	9	17	..	..	..	..	..	..	..	..	..	..	..	..	..	..	17	17
169	11	..	1	..	..	..	..	..	..	..	..	..	..	..	..	..	..	7	2	6
170	11	..	..	9	..	..	..	..	..	..	..	..	..	..	..	..	..	..	..	1
171	..	..	11	9	..	..	..	..	..	..	..	..	..	..	..	..	..	..	..	9
172	14	..	6	25	..	..	..	..	..	..	..	..	..	..	..	..	..	..	9	10
173	30	5	..	..	..	..	..	..	..	..	..	..	..	..	..	..	..	..	25	54
174	16	..	2	..	..	..	..	..	..	..	..	..	..	..	..	..	..	..	12	33
175, 301	20	—	5	17	..	..	..	..	..	..	..	..	..	..	..	..	..	..	15	19
176	26	27	4	..	..	..	..	..	..	..	..	..	..	..	..	..	2	6	14	10
177	4	..	..	..	..	..	..	..	..	..	..	..	..	..	..	..	..	..	4	6
178	6	..	..	3	..	..	..	..	..	..	..	..	..	..	..	..	..	..	7	5
179	4	..	..	..	..	..	..	..	..	..	..	..	..	..	..	..	..	..	7	8
180	11	..	1	9	..	..	..	..	..	..	..	..	..	..	..	..	..	..	8	16

Sl. No.	District/Subdivision/Taluk/ Police Station/Village/Town	Area in Sq. miles/ acres	Occupied residential houses		Total No. of persons enumerated			Scheduled Castes		Scheduled Tribes		Literate and educated persons		Total Workers (I—IX)	
			No. of Houses	No. of House-holds	P	M	F	M	F	M	F	M	F	M	F
1	2	3	4	5	6	7	8	9	10	11	12	13	14	15	16
181	Rengidi R ..	351·00	32	32	129	63	66	..	..	63	66	..	..	32	6
182	Miriapata ..	500·00	19	19	79	46	33	4	2	42	31	..	..	23	..
183	Sarikama ..	250·00	8	8	34	15	19	1	2	14	17	..	..	13	11
184	Rapatabali ..	350·00	10	10	39	19	20	..	..	19	20	..	..	12	11
185	Nuaguda ..	550·00	13	13	77	38	39	..	..	38	39	..	..	29	..
186	Kurtiguda ..	490·00	9	9	35	17	18	..	..	17	18	..	..	11	13
187	Ranguda P ..	390·00	17	17	68	34	34	9	11	25	23	..	..	26	25
188	Patatali ..	616·08	10	10	63	37	26	3	2	34	24	..	..	28	19
189	Bangesi R ...	74·73	4	4	18	10	8	..	..	10	8	..	..	4	..
190	Bakaguda R ..	459·00	16	16	59	31	28	5	1	26	27	..	..	16	1
191	Bandhagan P, R ...	554·00	39	39	179	82	97	..	...	82	97	1	..	44	..
192	Belamaguda P, R ...	302·64	39	39	151	69	82	41	50	20	23	2	..	45	5
193	Kambiguda ...	347·60	19	19	74	37	37	1	4	36	33	..	..	20	...
194	Lundrubadi ..	300·00	29	29	42	22	20	...	...	22	20	..	..	12	...
195	Hanumantapur P, R ..	837·12	38	38	112	54	58	7	8	5	1	22	..	30	10
196	Dekadora ...	284·39	12	12	49	22	27	1	..	..	..	8	..	16	...
197	Suruguda ...	272·00	2	2	10	5	5	...	..	5	5	..	..	2	...
198	Sarupadu ..	250·00	8	8	30	13	17	3	3	10	14	1	..	7	...
199	Badagaliguda ..	300·00	9	9	51	26	25	..	..	26	25	..	..	18	...
200	Sanagaliguda ...	352·09	18	18	64	24	40	4	10	20	30	..	..	19	3
201	Pari ..	209·00	4	4	14	6	8	...	..	6	8	..	..	6	...
202	Bonditota ...	279·00	21	21	87	42	45	3	4	39	41	..	..	31	39
203	Singamundi ...	338·00	29	29	100	54	46	8	4	45	41	3	3	32	2
204	Nundruguda ..	529·00	9	10	49	22	27	..	..	22	27	..	..	19	16
205	Bhalulata ..	485·12	31	31	100	48	52	2	4	46	48	..	..	39	37
206	Bellamguda ..	536·00	13	13	53	27	26	..	..	23	24	2	2	21	14
207	Kutuma ..	357·84	27	27	117	55	62	11	7	44	55	..	.	37	39
208	Muchiliguda ..	186·14	21	21	80	39	41	..	..	39	41	..	..	23	..
209	Chandrapur P, R ..	1,058·72	77	77	322	157	165	7	4	15	22	53	..	89	17
210	Ambalima P ..	282·68	25	25	103	53	50	25	23	28	27	..	..	35	..

contd.

Sl. No.	Workers																			
	I As Cultivator		II As Agricultural Labourer		III In Mining, Quarrying, etc.		IV At Household Industry		V In Manufacturing other than Household Industry		VI In Construction		VII In Trade and Commerce		VIII In Transport, Storage and Communications		IX In Other Services		X Non-workers	
	M	F	M	F	M	F	M	F	M	F	M	F	M	F	M	F	M	F	M	F
1	17	18	19	20	21	22	23	24	25	26	27	28	29	30	31	32	33	34	35	36
181	32	..	...	6	...	...	..	...	..	..	..	..	..	..	..	..	..	...	31	60
182	23	..	..	..	..	..	...	...	..	..	..	..	...	..	..	..	..	..	23	53
183	13	11	..	..	...	...	..	..	..	...	..	..	..	..	..	..	..	..	2	8
184	12	11	...	...	...	..	...	..	..	..	..	..	..	..	..	..	..	..	7	9
185	23	..	...	..	...	..	...	..	..	..	..	..	..	..	..	..	6	..	9	39
186	11	13	...	...	...	...	...	...	..	..	...	..	...	..	..	..	..	...	6	5
187	20	19	...	...	...	..	..	..	..	..	..	...	..	..	..	..	6	6	8	9
188	20	16	3	...	1	1	..	..	..	..	..	..	..	..	..	..	4	2	9	7
189	4	...	...	...	..	...	..	...	..	..	..	..	..	..	..	..	..	...	6	8
190	16	1	...	...	...	...	...	...	..	..	..	..	..	..	..	..	..	..	15	27
191	39	..	4	...	..	...	...	...	..	..	..	..	..	..	..	..	1	...	38	97
192	18	...	1	...	...	...	3	..	..	..	..	..	..	..	..	..	23	5	24	77
193	20	...	...	...	...	...	...	..	..	..	..	..	..	..	..	..	..	...	17	37
194	12	...	...	...	..	...	...	..	..	..	..	..	...	..	..	..	..	..	10	20
195	24	6	2	4	..	...	1	..	..	..	..	..	..	..	..	..	3	..	24	48
196	11	...	5	...	...	..	...	...	..	..	..	..	...	..	..	..	..	..	6	27
197	2	...	...	...	..	...	..	...	..	..	..	..	..	..	..	..	..	..	3	5
198	5	...	2	...	..	...	...	..	..	..	..	..	..	..	...	..	..	..	6	17
199	18	...	...	...	...	..	..	..	..	..	..	..	...	..	...	..	..	..	8	25
200	19	3	...	...	...	...	...	...	..	..	..	..	..	...	..	..	..	..	5	37
201	6	..	...	...	...	...	...	...	..	..	..	..	..	...	..	..	..	..	..	8
202	30	37	1	2	...	...	..	..	..	..	..	..	..	..	..	..	..	..	11	6
203	26	..	3	..	..	...	3	2	..	..	..	..	..	..	..	..	..	..	22	44
204	13	...	6	16	...	...	..	..	..	..	..	..	..	..	..	..	.	..	3	11
205	37	23	2	14	...	...	..	..	..	..	..	..	...	..	..	..	..	..	9	15
206	21	14	...	...	...	...	...	...	..	..	..	..	..	..	..	..	..	..	6	12
207	25	30	12	9	..	...	..	...	..	..	..	..	..	..	..	..	..	..	18	23
208	23	...	...	...	..	...	...	..	...	..	..	..	..	..	...	..	..	..	16	41
209	82	11	...	5	..	..	..	..	..	..	..	..	..	...	..	..	7	1	68	148
210	35	..	..	..	...	..	..	..	..	..	..	..	..	..	..	..	..	..	18	50

Sl. No.	District/Subdivision/Taluk/ Police Station/Village/Town	Area in Sq. miles/ acres	Occupied residential houses		Total No. of persons enumerated			Scheduled Castes		Scheduled Tribes		Literate and educated persons		Total Workers (I—IX)	
			No. of Houses	No. of House-holds	P	M	F	M	F	M	F	M	F	M	F
1	2	3	4	5	6	7	8	9	10	11	12	13	14	15	16
211	Penakari ..	250·18	44	44	145	79	66	20	14	59	52	..	..	56	..
212	Demmaguda ..	51·55	18	19	96	43	53	3	2	38	49	..	..	28	..
213	Bijapur P,R ..	1,995·53	63	63	251	134	117	2	..	28	41	64	23	76	55
214	Kamipadar R ..	200·45	22	22	66	29	37	..	..	20	27	..	..	23	30
215	Kirama ..	561·58	24	24	116	49	67	2	3	47	64	..	..	40	53
216	Gandesi P ..	257·48	10	10	53	23	30	..	..	8	10	..	..	13	18
217	Rabiguda ..	355·72	13	13	60	28	32	..	..	28	32	..	..	26	27
218	Goladaka ..	112·68	30	30	109	46	63	26	26	20	37	..	..	36	35
219	Balimukuti ..	180 67	8	8	40	18	22	2	2	16	20	..	..	11	--
220	Sorisamala ..	34·95	5	5	20	8	12	..	..	8	12	..	..	6	5
221	Jariguma ..	179·00	8	9	41	21	20	..	..	21	20	..	..	14	12
222	Godabadiri ..	72·87	8	8	34	18	16	2	3	16	13	..	..	14	8
223	Sulikamala ..	82·30	6	6	30	12	18	..	..	12	18	..	..	8	6
224	Gadabali R ..	20·44	2	2	24	13	11	1	1	10	10	2	..	9	..
225	Makanugudi P ..	992·13	38	41	200	103	97	1	2	102	92	..	..	58	5
226	Sitapanga ..	221·81	23	23	121	56	65	24	23	32	42	3	..	31	4
227	Patanuguda R ..	159·18	8	8	35	19	16	..	..	19	16	..	..	13	..
228	Kodisuru R ..	255·03	15	15	58	31	27	3	2	28	25	..	..	20	..
229	Goridangbhotta ..	825·00	11	11	59	30	29	..	..	30	29	..	..	17	..
230	Gilangakupura ..	432·08	12	12	61	32	29	..	..	32	29	..	..	17	..
231	Khariguda ..	400·09	4	4	17	8	9	..	..	8	9	..	..	6	6
232	Gunduriguda R ..	280·24	33	33	55	28	27	20	19	8	8	..	..	25	..
233	Barachiguda R ..	228·18	6	6	19	9	10	3	2	5	8	1	..	5	..
234	Khamaraguda R ..	375·70	13	13	74	31	43	1	2	30	40	..	..	18	..
235	Jarapa P, R ..	337·51	13	13	76	40	36	5	8	34	28	4	4	27	..
236	Ajipanga ..	498·76	13	13	50	28	22	..	..	28	22	..	..	21	17
237	Bandari P ..	565·62	78	78	330	164	166	56	74	108	92	5	4	116	105
238	Bandagudi ..	129·72	7	7	35	17	18	..	..	17	18	..	..	10	6
239	Bhogabadi ..	177·96	16	16	56	34	22	..	..	34	22	..	..	20	6
240	Enkanaguda ..	208·05	7	7	25	11	14	..	..	11	14	..	..	7	..

contd.

Sl. No.	Workers																			
	I As Cultivator		II As Agricultural Labourer		III In Mining, Quarrying, etc.		IV At Household Industry		V In Manufacturing other than Household Industry		VI In Construction		VII In Trade and Commerce		VIII In Transport, Storage and Communications		IX In Other Services		X Non-workers	
	M	F	M	F	M	F	M	F	M	F	M	F	M	F	M	F	M	F	M	F
1	17	18	19	20	21	22	23	24	25	26	27	28	29	30	31	32	33	34	35	36
211	46	..	10	..	..	..	..	..	..	..	..	..	..	..	..	..	...	..	23	66
212	28	..	..	..	..	..	..	..	..	..	..	..	..	..	..	..	..	..	15	53
213	30	1	31	42	..	..	7	10	..	..	..	..	1	..	..	..	7	2	58	62
214	17	6	6	24	..	..	..	..	..	..	..	..	..	..	..	..	..	..	6	7
215	30	40	5	..	..	..	..	..	..	..	..	..	..	..	..	..	5	13	9	14
216	13	18	...	..	..	..	..	..	..	..	..	..	..	..	..	..	..	...	10	12
217	26	27	..	..	..	..	..	..	..	..	..	..	..	..	..	..	..	...	2	5
218	36	35	..	..	..	..	..	..	..	..	..	..	..	..	..	..	..	...	10	28
219	11	..	..	..	..	..	..	..	..	..	..	..	..	..	..	..	..	...	7	22
220	6	5	..	...	..	..	..	..	...	..	..	..	..	..	..	..	..	..	2	7
221	14	12	..	...	..	..	..	..	..	..	..	..	..	..	..	..	..	..	7	8
222	14	9	..	...	..	..	..	..	..	..	..	..	..	..	..	..	..	..	4	8
223	8	6	..	..	..	..	..	..	..	..	..	..	..	..	..	..	..	..	4	12
224	7	...	...	..	..	..	..	..	..	..	..	..	..	..	..	..	2	..	4	11
225	53	5	5	..	..	..	..	..	..	..	..	..	..	..	..	..	..	..	45	92
226	25	1	4	3	..	..	..	..	..	..	..	..	..	..	..	..	2	..	25	61
227	13	..	...	..	..	..	..	..	..	..	..	..	..	..	..	..	..	..	6	16
228	17	...	...	..	..	..	..	..	..	..	..	..	3	..	..	..	..	..	11	27
229	17	..	...	..	..	..	..	..	..	..	..	..	..	..	..	..	..	..	13	29
230	14	...	3	..	..	..	..	..	..	..	..	..	..	..	..	..	..	..	15	29
231	6	6	..	..	..	..	..	..	..	..	..	..	..	..	..	..	..	..	2	3
232	16	..	..	..	..	..	..	..	..	..	..	..	..	..	..	..	9	..	3	27
233	5	..	..	..	..	..	..	..	..	..	..	..	..	..	..	..	..	..	4	10
234	18	..	..	..	..	..	..	..	..	..	..	..	..	..	..	..	..	..	13	43
235	21	..	3	..	2	..	..	..	..	..	..	..	..	..	..	..	1	..	13	36
236	19	15	2	2	..	..	..	..	..	..	..	..	..	..	..	..	..	..	7	5
237	97	82	19	24	..	..	..	..	..	..	..	..	..	..	..	..	..	..	48	60
238	10	6	..	...	..	..	..	..	..	..	..	..	..	..	..	..	..	..	7	12
239	20	6	..	..	..	..	..	..	..	..	..	..	..	..	..	..	..	..	14	16
240	7	..	..	..	..	..	..	..	..	..	..	..	..	..	..	..	..	..	4	14

Sl. No.	District/Subdivision/Taluk/ Police Station/Village/Town	Area in Sq. miles/ acres	Occupied residential houses		Total No. of persons enumerated			Scheduled Castes		Scheduled Tribes		Literate and educated persons		Total Workers (I—IX)	
			No. of Houses	No. of House-holds	P	M	F	M	F	M	F	M	F	M	F
1	2	3	4	5	6	7	8	9	10	11	12	13	14	15	16
241	Dodajariji ..	455·18	3	3	11	5	6	..	..	5	6	..	..	3	..
242	Dahipanga ..	374·20	1	1	6	3	3	..	..	..	..	3	3	3	—
243	Debiri ..	500·00	25	25	88	39	49	5	5	34	44	..	..	32	4
244	Balangatali ..	531·20	11	11	53	28	25	..	..	28	25	..	..	15	4
245	Belandi ..	382·00	6	6	23	14	9	..	..	14	9	..	..	11	—
246	Buribali P, R ..	672·24	49	49	194	104	90	3	1	87	82	7	1	64	4
247	Barhaguda ..	243·24	12	12	61	26	35	2	3	24	32	..	..	17	..
248	Siripadar ..	241·20	4	4	13	8	5	..	..	8	5	..	..	6	—
249	Sadalabali ..	222·24	2	2	6	4	2	..	..	4	2	..	..	4	..
250	Pankalaraju ..	213·20	4	4	13	8	5	8	5	..	..	..	..	4	3
251	Pankdlagudi ..	321·19	3	3	11	5	6	..	..	5	6	..	..	5	1
252	Patasanda ..	432·08	17	17	72	32	40	..	..	32	40	..	..	25	14
253	Andharalima ..	442·09	11	11	40	21	19	..	..	21	19	..	..	14	—
254	Kasiriguda ..	329·04	13	13	36	21	15	..	..	21	15	..	..	12	1
255	Kalaram ..	342·18	18	18	91	41	50	3	9	38	41	..	..	28	5
256	Kurukuti ..	496·34	4	4	18	7	11	..	..	7	11	..	..	5	5
257	Kelandi ..	592·20	83	83	345	174	171	67	63	107	108	12	5	135	125
258	Kutinga ..	225·72	5	5	31	19	12	..	..	19	12	..	..	13	..
259	Kamupadar R ..	486·29	9	9	43	20	23	..	..	4	3	..	..	15	18
260	Muchuliguda ..	185·91	10	11	53	24	29	..	..	24	29	..	..	14	13
261	Marichiguda ..	381·72	11	11	50	23	27	..	..	8	10	..	..	20	23
262	Guruguda ..	294·02	2	3	10	5	5	..	..	5	5	..	..	2	..
263	Gurufuda ..	273·35	19	22	100	51	49	..	..	51	49	..	..	27	..
264	Gadaragudi ..	665·26	50	50	199	103	96	3	6	96	87	..	..	59	..
265	Tikirikupa ..	242·22	9	9	49	26	23	..	..	26	23	..	..	15	..
266	Ulurukuti ..	330·05	15	15	58	30	28	..	..	27	28	..	..	20	2
267	Nuaguda ..	441·39	16	16	83	43	40	..	..	43	40	..	..	28	27
268	Odangi ..	496·29	7	7	38	22	16	2	3	20	13	..	..	18	..
269	Ramachandrapur R ..	..	12	14	70	33	37	..	..	33	37	..	..	19	3
270	Madhupura R ..	..	18	18	46	23	23	..	..	23	23	..	..	20	19

concld.

Sl. No.	Workers																			
	I As Cultivator		II As Agricultural Labourer		III In Mining, Quarrying, etc.		IV At Household Industry		V In Manufacturing other than Household Industry		VI In Construction		VII In Trade and Commerce		VIII In Transport, Storage and Communications		IX In Other Services		X Non-workers	
	M	F	M	F	M	F	M	F	M	F	M	F	M	F	M	F	M	F	M	F
1	17	18	19	20	21	22	23	24	25	26	27	28	29	30	31	32	33	34	35	36
241	3	..	..	..	..	..	..	..	..	..	..	..	..	..	..	..	..	..	2	6
242	3	..	..	..	...	..	..	..	..	..	..	..	..	..	..	..	..	..	..	3
243	29	3	...	...	..	..	..	..	..	..	..	..	3	1	..	..	..	..	7	45
244	15	4	...	..	..	..	..	..	..	..	..	..	..	..	..	..	...	...	13	21
245	11	..	..	..	..	..	..	..	..	..	..	..	..	..	..	..	..	..	3	9
246	53	4	7	..	..	..	4	..	..	..	..	..	..	..	..	..	..	..	40	86
247	17	..	...	..	..	..	..	..	..	..	..	..	..	..	..	..	..	..	9	35
248	6	...	...	..	..	..	..	..	..	..	..	..	..	...	..	..	...	..	2	5
249	4	..	...	..	..	..	..	..	..	..	..	..	..	..	..	..	..	..	...	2
250	4	3	...	..	..	..	..	..	..	..	..	...	..	..	..	..	..	..	4	2
251	4	..	1	1	..	..	..	..	..	..	..	..	..	..	..	..	..	...	..	5
252	25	..	..	14	..	..	..	..	..	..	..	..	..	..	..	..	..	...	7	26
253	14	..	..	..	..	..	..	..	..	..	..	..	..	..	..	..	..	..	7	19
254	12	1	...	..	...	..	..	..	..	...	..	..	..	..	..	...	...	..	9	14
255	25	..	...	2	...	3	2	..	..	..	..	...	..	..	..	..	1	..	13	45
256	3	1	2	4	...	..	..	..	..	..	..	...	..	..	..	..	...	..	2	6
257	118	84	17	41	...	..	..	..	..	..	..	..	..	..	..	..	...	..	39	46
258	13	..	..	...	...	..	..	..	..	..	..	..	..	..	..	..	..	..	6	12
259	15	18	...	..	...	..	...	..	...	..	..	..	..	..	..	..	..	..	5	5
260	12	3	2	10	..	..	..	..	...	...	..	..	..	..	..	..	..	..	10	16
261	18	21	2	2	..	..	..	...	...	..	..	..	..	...	..	..	...	...	3	4
262	2	...	...	..	..	..	..	..	...	..	..	..	..	..	..	..	..	..	3	5
263	27	...	..	..	..	..	...	..	...	..	..	..	..	...	..	..	..	..	24	49
264	59	..	..	..	..	..	..	..	...	..	..	..	..	..	..	..	..	..	44	96
265	15	..	..	..	..	..	..	...	..	..	..	..	..	..	..	..	..	..	11	23
266	17	2	..	..	..	..	..	...	...	..	..	..	..	..	...	..	3	..	10	26
267	24	20	2	7	..	..	2	..	..	..	..	..	..	..	..	..	..	..	15	13
268	13	..	5	..	..	..	..	..	..	..	..	..	..	..	..	..	..	..	4	16
269	2	3	17	..	..	..	..	..	..	..	..	..	..	..	..	..	..	..	14	34
270	..	..	20	19	..	..	..	..	..	..	..	..	..	..	..	..	..	..	3	4

LIST OF UNINHABITED VILLAGES—GUDARI PS

Sl. No.	Names of Villages
271	Ulorpodro
272	Gudaballi
273	Garanga
274	Palama
275	Bodokut li
276	Dhepobombari
277	Hatiharapa
279	Luhakhamba
281	Somaraguda
282	Sanjadepa
283	Narangam
284	Muskipadar
285	Maraguda
286	Muraguda
287	Muraguda
288	Godingi
289	Jerapanga
290	Badapankal
291	Temaguda
292	Somaguda
294	Pihamba
295	Gopalpur
296	Topipadar
297	Sanakoding
298	Purudaguda
299	Pakura
300	Kendra
302	Khilundi
303	Baudabeda
304	Dadikota
305	Haliguda
306	Bedadabadi
307	Somaju
308	Somenaju
309	Pirikamuha
310	Purutiguda
311	Indiguda
312	Kialguda
313	Kurubandha
314	Mundamaha
315	Muragudi
316	Gaiguda
317	Gadapanga
318	Chichipanga
319	Kotulguda
320	Mangimidila
321	Kidirimala
322	Tasakira
323	Golenda
324	Mallaguda
325	Uterbundraguda
326	Tedikan
327	Bhepagan
328	Jharipiguda
329	Muliguda
330	Komapadar
331	Sundarguda
332	Jhapirikupa
333	Mariliguda
334	Jambuguda
335	Domgmera
336	Sikaguda
337	Tolobaliripota
338	Dhellaguda
339	Gundhiguda
340	Udayangi
341	Burititater
342	Trankangada
343	Sutrigam
344	Patrupahi
345	Nunderguda
346	Pediti

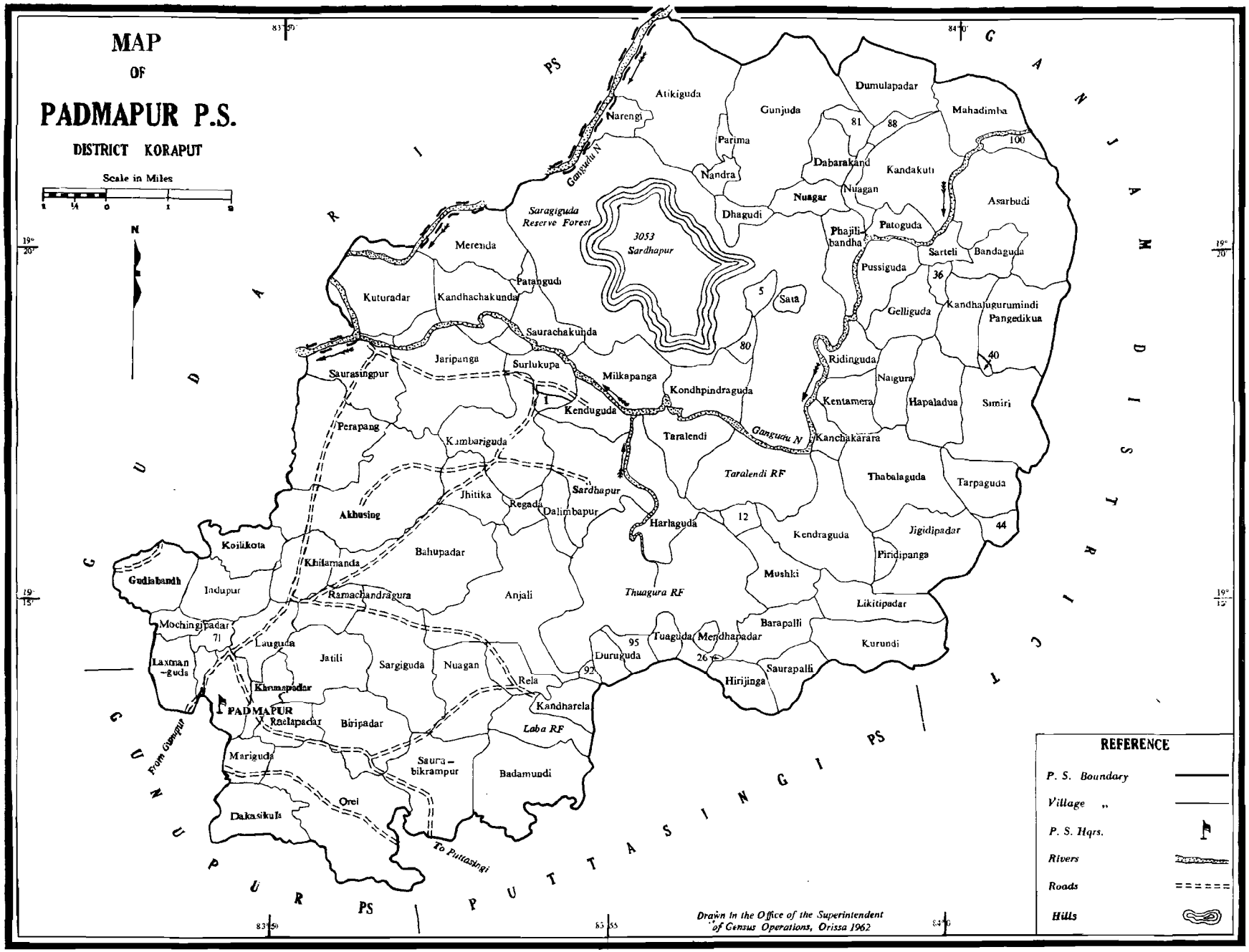
MAP
OF
PADMAPUR P.S.
DISTRICT KORAPUT
Scale in Miles
N
Atikiguda
Narengi
Gunjuda
Dumulapadar
Mahadimba
Parima
Nandra
Dabarakand
Kandakuti
Nuagan
Nuagar
Asarbudi
Dhagudi
Saragiguda Reserve Forest
3053 Sardhapur
Phajilibandha
Patoguda
Sarteli
Bandaguda
Pussiguda
Merenda
Patangudi
Kuturadar
Kandhachakunda
Saurachakunda
Sata
Gelliguda
Kandhajugurumindi
Pangedikua
Ridinguda
Jaripanga
Surlukupa
Saurasingpur
Milkapanga
Kondhpindraguda
Naigura
Kentamera
Hapaladua
Simiri
Kenduguda
Perapang
Kambariguda
Taralendi
Kanchakarara
Taralendi RF
Thabalaguda
Tarpaguda
Sardhapur
Jhitika
Regada
Dalimbapur
Akhusing
Harlaguda
Kendraguda
Jigidipadar
Piridipanga
Koilikota
Bahupadar
Khilamanda
Gudiabandh
Indupur
Ramachandragura
Anjali
Thuagura RF
Mushki
Likitipadar
Mochingipadar
Barapalli
Tuaguda
Mendhapadar
Kurundi
Laxman-guda
Lauguda
Jatili
Sargiguda
Nuagan
Durugudа
Rela
Saurapalli
Hirijinga
Khamapadar
PADMAPUR
Raelapadar
Biripadar
Kandharela
Laba RF
Marigudа
Saura-bikrampur
Badamundi
Orei
Dakasikula
From Gunupur
To Puttasingi
Drawn in the Office of the Superintendent of Census Operations, Orissa 1962
REFERENCE
P. S. Boundary
Village ,,
P. S. Hqrs.
Rivers
Roads
Hills

VILLAGE DIRECTORY

OF

PADMAPUR POLICE STATION

IN

RAYAGADA SUBDIVISION

Sl. No.	District/Subdivision/Taluk/ Police Station/Village/Town		Area in Sq. miles/ acres	Occupied residential houses		Total No. of persons enumerated			Scheduled Castes		Scheduled Tribes		Literate and educated persons		Total Workers (I—IX)	
				No. of Houses	No. of House-holds	P	M	F	M	F	M	F	M	F	M	F
1	2		3	4	5	6	7	8	9	10	11	12	13	14	15	16
	Padmapur PS	..	**124·00**	**4,615**	**4,641**	**17,747**	**8,783**	**8,964**	**956**	**974**	**4,939**	**5,064**	**2,089**	**506**	**6,086**	**4,385**
	VILLAGES															
1	Tembaguda R	..	224·29	16	16	66	35	31	..	..	35	31	9	..	24	2
2	Surlukupa R	..	462·26	16	16	73	36	37	14	12	18	20	9	..	24	4
3	Kenduguda P, R	..	250·24	65	65	263	137	126	19	20	78	65	65	17	87	31
4	Milkapanga R	..	98·78	16	16	49	24	25	..	..	24	25	..	..	22	22
5	Goibandha	..	124·76	30	30	139	61	78	2	3	59	75	..	..	50	49
6	Dhagudi	...	197·72	14	14	56	24	32	..	..	24	32	..	..	21	21
7	Nandra	...	176·22	19	19	77	41	36	7	9	34	27	..	..	37	28
8	Parima	..	93·73	57	57	215	105	110	..	..	105	110	..	..	90	83
9	Nuagar P	..	273·94	24	25	107	53	54	18	15	8	10	28	7	37	30
10	Dabarakand	..	329·61	17	17	64	31	33	..	..	31	33	..	..	24	17
11	Thabalaguda P	...	1,449·61	61	61	203	95	108	14	16	81	92	8	..	89	98
12	Khilingiraimeta	...	96·89	6	6	22	12	10	..	..	12	10	..	..	12	7
13	Patoguda	...	325·37	45	45	194	93	101	..	..	87	95	4	..	66	78
14	Dunulapadar	..	923·49	8	8	26	13	13	..	..	..	..	6	..	8	5
15	Phajilibandha P	..	442·69	44	44	185	92	93	10	11	70	67	9	..	60	50
16	Sata	..	1,197·08	21	21	89	44	45	..	..	44	45	..	..	29	36
17	Pussiguda	..	150·24	19	19	61	25	36	..	..	25	36	..	..	19	22
18	Gelliguda P	..	646·39	81	81	230	112	118	9	3	70	84	17	3	85	72
19	Duruguda	..	214·31	16	16	66	29	37	..	..	29	37	..	..	23	23
20	Kentamera	..	488·91	17	17	73	35	38	..	..	35	38	..	..	22	28
21	Ridinguda	..	346·89	9	9	34	23	11	..	..	23	11	..	..	21	10
22	Kanchakarara	..	391·21	10	10	20	9	11	..	..	9	11	..	..	8	7
23	Saurachakunda R	..	595 19	10	10	37	20	17	..	..	15	12	2	..	144	8
24	Merenda	..	304·59	39	39	171	79	92	..	..	79	92	..	..	55	64
25	Kandakuti	..	1,335·92	25	25	87	41	46	..	..	20	20	5	1	28	18
26	Mendhapadar	..	437·40	6	7	33	14	19	..	..	14	19	..	..	11	7
27	Barapalli S	..	627·06	35	35	119	53	66	..	..	53	66	..	..	29	44
28	Sardhapur P, R	..	1,076·00	148	148	447	230	217	13	7	64	58	86	10	169	79
29	Taralendi	..	712·49	21	21	84	41	43	..	..	41	43	..	..	26	25
30	Sarteli	..	239·29	3	3	7	4	3	..	..	3	3	..	..	2	1

contd.

Sl No.	Workers																		Non-workers	
	I As Cultivator		II As Agricultural Labourer		III In Mining, Quarrying, etc.		IV At Household Industry		V In Manufacturing other than Household Industry		VI In Construction		VII In Trade and Commerce		VIII In Transport, Storage and Communications		IX In Other Services		X	
	M	F	M	F	M	F	M	F	M	F	M	F	M	F	M	F	M	F	M	F
1	17	18	19	20	21	22	23	24	25	26	27	28	29	30	31	32	33	34	35	36
	2,996	1,193	1,250	1,190	172	192	453	347	8	17	12	..	98	98	5	...	1,092	1,348	2,697	4,579
1	7	...	..	..	2	..	..	..	..	..	..	...	..	1	..	...	15	1	11	29
2	9	..	1	..	..	..	7	..	..	..	..	..	..	..	..	..	7	4	12	33
3	47	..	..	12	..	..	3	2	1	1	..	..	..	1	2	..	34	15	50	95
4	..	..	15	5	3	4	..	..	..	..	..	..	..	..	..	..	4	13	2	3
5	38	8	..	24	7	14	5	..	..	..	..	..	..	..	..	..	..	3	11	29
6	16	..	..	1	..	20	..	..	..	..	..	..	..	..	..	..	5	..	3	11
7	24	..	8	2	..	..	..	..	..	..	..	..	..	..	..	..	5	26	4	8
8	53	11	18	50	8	8	..	..	..	..	..	..	..	...	...	..	11	14	15	27
9	12	2	2	9	4	1	2	1	..	1	..	..	..	..	1	..	16	16	16	24
10	17	7	1	5	5	2	..	..	..	..	..	..	..	..	..	..	1	3	7	16
11	13	18	74	77	..	..	..	..	..	..	...	..	..	..	..	..	2	3	6	10
12	4	..	5	7	..	..	..	..	..	..	..	..	..	..	..	..	3	..	..	3
13	32	47	18	..	..	..	5	9	..	..	..	..	..	..	..	..	11	22	27	23
14	8	3	..	2	..	..	..	..	..	..	..	..	..	..	..	..	..	..	5	8
15	21	..	..	..	2	..	1	..	..	1	..	..	..	..	..	..	36	49	32	43
16	25	28	..	..	4	..	..	..	..	..	..	..	..	..	..	..	..	8	15	9
17	16	9	..	..	3	..	..	..	..	..	..	..	..	..	..	..	..	13	6	14
18	55	22	24	44	..	..	4	6	..	..	..	..	..	..	..	..	2	..	27	46
19	9	..	3	..	1	..	1	..	..	..	..	..	..	1	..	..	9	22	6	14
20	21	28	1	..	..	..	..	..	..	..	..	..	..	..	..	..	..	..	13	10
21	19	8	..	..	1	..	...	..	...	...	..	..	..	..	..	..	1	2	2	1
22	7	5	..	..	1	1	..	..	..	..	..	...	..	..	..	..	..	1	1	4
23	7	..	..	..	2	..	..	..	..	..	..	..	..	..	..	..	5	8	6	9
24	43	..	..	37	3	..	5	..	..	..	..	..	..	..	..	..	4	27	24	28
25	14	1	4	2	..	1	..	..	..	..	..	..	1	..	..	..	9	14	13	28
26	6	7	3	..	..	..	..	..	..	..	..	..	..	..	..	..	2	..	3	12
27	29	39	..	..	..	..	..	..	..	..	..	..	..	..	..	..	..	5	24	22
28	70	5	21	..	5	..	13	6	..	..	..	..	6	..	..	..	54	68	61	138
29	9	4	..	..	..	..	..	..	4	..	..	..	..	..	..	..	13	21	15	18
30	2	1	..	..	..	..	..	..	..	..	..	..	..	..	..	..	..	..	2	2

Sl. No.	District/Subdivision/Taluk/ Police Station/Village/Town	Area in Sq. miles/ acres	Occupied residential houses		Total No. of persons enumerated			Scheduled Castes		Scheduled Tribes		Literate and educated persons		Total Workers (I—IX)	
			No. of Houses	No. of House-holds	P	M	F	M	F	M	F	M	F	M	F
1	2	3	4	5	6	7	8	9	10	11	12	13	14	15	16
31	Asarbudi ..	194·27	44	44	129	75	54	3	3	72	51	..	..	50	49
32	Bahupadar P ..	1,720·49	131	131	540	289	251	38	25	162	156	39	15	172	60
33	Saurasingpur P, R ..	846·01	74	74	258	126	132	14	16	107	111	14	2	97	66
34	Perapang P, R ..	1,118·08	167	167	654	335	319	42	2	236	226	147	44	248	167
35	Lauguda P ..	486·87	73	73	261	129	132	..	..	121	125	27	14	85	72
36	Surjiguda ..	136·39	5	5	27	11	16	..	..	11	16	..	..	7	10
37	Hapaladua ..	248·13	1	1	3	1	2	..	..	1	2	..	..	1	2
38	Harlaguda ..	179·48	55	55	191	92	99	56	66	36	33	..	..	75	69
39	Mushki P ..	609·22	52	52	212	121	91	7	1	114	90	..	..	89	69
40	Sauralugurumundi ..	126·37	4	4	14	8	6	..	..	8	6	..	..	5	5
41	Mahadimba ..	847·00	30	30	95	49	46	5	5	44	41	..	..	32	37
42	Piridipanga ..	132·01	5	5	16	10	6	..	..	10	6	..	..	8	6
43	Siniri ..	1,289·36	36	36	140	67	73	18	19	46	52	3	..	45	45
44	Dalama-Dhinerigada ..	153·01	6	6	24	14	10	..	..	14	10	..	..	8	6
45	Jigidipadar ..	1,213·90	22	23	85	50	35	..	..	50	35	..	..	37	27
46	Likitipadar P ..	643·43	41	41	228	109	119	..	..	109	119	..	..	68	76
47	Akhusing P, R ..	2,013·96	257	257	1,054	480	574	65	81	156	201	165	57	320	71
48	Khilamanda P ..	563·48	38	38	137	66	71	..	..	..	..	..	..	47	11
49	Saurapalli ..	497·75	33	33	140	59	81	1	1	58	80	..	..	36	43
50	Hirijinga P, S ..	403·83	70	76	279	135	144	95	106	40	38	14	..	88	79
51	Orel ..	360·24	49	49	156	72	84	..	..	60	61	20	2	59	61
52	Raelapadar P ..	345·95	4	4	174	85	89	2	1	..	..	8	..	54	48
53	Biripadar P ..	930·28	83	83	330	173	157	78	79	47	46	9	2	110	63
54	Padmapur M, H, D ..	1,690·85	543	556	2,226	1,110	1,116	57	54	77	68	532	143	671	243
55	Khamapadar P ..	262·68	126	126	400	184	216	43	52	94	117	64	9	136	145
56	Dakasikula P ..	698·32	118	118	444	218	226	19	22	129	139	57	9	182	167
57	Koilikota ..	489·04	26	26	86	43	43	..	..	36	35	19	..	33	5
58	Kuturadar R ..	1,300·46	17	17	65	34	31	..	..	34	31	..	..	20	19
59	Kambariguda P, R ..	1,184·29	132	133	494	243	251	30	41	98	92	139	44	156	137
60	Dalinbapur ..	261·93	15	17	2	39	33	..	..	38	32	3	..	27	7

contd.

Sl. No.	Workers																			
	I As Cultivator		II As Agricultural Labourer		III In Mining, Quarrying, etc.		IV At Household Industry		V In Manufacturing other than Household Industry		VI In Construction		VII In Trade and Commerce		VIII In Transport, Storage and Communications		IX In Other Services		X Non-workers	
	M	F	M	F	M	F	M	F	M	F	M	F	M	F	M	F	M	F	M	F
1	17	18	19	20	21	22	23	24	25	26	27	28	29	30	31	32	33	34	35	36
31	43	34	5	..	1	...	..	15	..	..	..	..	1	..	..	..	..	..	25	5
32	45	..	64	25	1	..	33	4	2	..	..	..	..	..	..	..	27	31	117	191
33	63	2	2	24	5	2	2	1	..	..	..	..	3	2	..	..	22	35	29	66
34	84	..	64	128	22	13	16	13	..	3	..	..	7	6	..	..	55	4	87	152
35	7	..	72	2	..	..	1	69	..	..	..	..	2	..	..	..	3	1	44	60
36	3	2	4	8	..	..	..	..	..	...	..	..	..	..	..	..	..	..	4	6
37	..	..	...	..	..	...	..	..	..	..	..	..	..	..	..	..	1	2	..	..
38	75	69	...	..	..	..	..	..	..	..	..	..	..	..	..	..	..	..	17	30
39	89	69	..	..	..	..	..	..	..	..	..	..	..	..	..	..	..	..	32	22
40	4	3	..	..	..	1	..	1	..	..	..	..	..	..	..	..	1	..	3	1
41	22	22	..	..	..	..	...	1	..	..	..	..	3	..	..	..	7	14	17	9
42	4	3	4	3	..	..	..	..	..	..	..	..	..	..	..	..	..	..	2	..
43	16	16	11	10	..	..	..	..	..	..	..	..	..	..	..	..	18	19	22	28
44	5	4	3	2	..	..	..	..	..	..	..	..	..	..	..	..	..	..	6	4
45	37	27	..	..	..	..	..	..	..	..	..	..	..	..	..	..	..	..	13	8
46	33	30	33	43	..	..	..	..	..	..	..	..	..	..	..	..	2	3	41	43
47	152	..	73	3	1	..	23	7	1	..	5	..	7	3	..	..	58	58	160	503
48	25	..	16	3	..	..	..	..	..	..	..	..	..	..	..	..	r	8	19	60
49	31	36	2	..	..	..	..	..	..	..	..	..	..	..	..	..	3	7	23	38
50	50	39	...	..	..	..	11	3	..	..	..	..	2	..	..	..	25	37	47	65
51	19	15	26	36	10	6	..	..	..	..	..	..	2	4	..	..	2	..	13	23
52	8	..	14	10	10	24	..	3	..	..	..	..	1	3	..	..	21	8	21	41
53	43	..	33	22	10	27	12	..	..	..	..	..	..	5	..	..	12	9	63	94
54	259	8	131	..	5	..	115	133	..	..	..	..	18	17	..	..	143	85	439	873
55	21	..	27	40	1	..	22	7	..	2	1	..	5	3	..	..	59	93	48	71
56	107	92	48	7	3	63	22	2	..	3	1	..	..	..	..	..	1	..	36	59
57	8	..	20	..	3	..	2	2	..	..	..	..	..	..	..	..	..	3	10	38
58	13	2	..	3	..	...	..	..	..	..	..	..	..	..	..	..	7	14	14	12
59	57	54	..	..	8	..	7	..	..	..	..	..	10	7	..	..	74	76	87	114
60	8	..	..	..	9	..	..	..	..	..	..	..	..	..	..	..	10	7	12	26

Sl. No.	District/Subdivision/Taluk/ Police Station/Village/Town		Area in Sq. miles/ acres	Occupied residential houses		Total No. of persons enumerated			Scheduled Castes		Scheduled Tribes		Literate and educated persons		Total Workers (I—IX)	
				No. of Houses	No. of House-holds	P	M	F	M	F	M	F	M	F	M	F
1	2		3	4	5	6	7	8	9	10	11	12	13	14	15	16
61	Regada	..	193·71	10	10	40	16	24	..	..	16	24	..	..	14	3
62	Jhitika P	..	513·93	56	56	210	113	97	..	..	104	87	14	2	80	23
63	Kendraguda P	..	1,194·54	57	57	227	120	107	3	4	117	103	1	..	103	84
64	Jatili P	..	804·50	188	188	667	331	336	57	57	129	112	124	39	236	189
65	Rela P	..	523·31	60	61	215	102	113	16	14	70	83	16	8	65	70
66	Nuagan P	..	860·07	78	78	291	143	148	3	2	137	143	15	5	112	92
67	Mariguda P	..	321·50	79	79	331	174	157	38	37	63	56	41	8	114	72
68	Gudiabandh P	..	652·92	256	256	987	474	513	27	36	233	274	161	38	330	265
69	Bandaguda	..	394·83	7	7	33	20	13	3	2	17	11	..	..	12	7
70	Laxmanguda P	..	453·57	115	115	409	198	211	6	4	156	175	36	..	145	112
71	Jagamunda	..	136·22	38	38	135	62	73	..	..	7	9	34	..	45	32
72	Indupur P	..	667·15	132	132	447	227	220	98	98	19	11	80	11	151	118
73	Mochingipadar	..	771·18	24	24	79	37	42	..	..	33	36	1	..	31	27
74	Pangedikua	..	100·00	8	8	58	33	25	..	..	33	25	..	..	14	16
75	Badamundi	..	1,195·30	30	30	116	64	52	..	..	64	52	..	..	37	33
76	Kandhalugurumindi	..	706·03	16	16	59	25	34	9	12	16	22	..	..	20	24
77	Sargiguda P	..	1,325·69	74	74	278	142	136	2	1	85	109	38	10	105	98
78	Jaripanga P, R	..	1,658·45	44	44	208	100	108	6	7	93	101	7	..	64	62
79	Kandhachakunda P, R	..	713·50	54	54	247	120	127	4	2	115	125	6	..	70	64
80	Saurapindraguda	..	111·53	10	10	50	27	23	..	..	27	23	..	..	17	14
81	Gundripadar	..	216·23	15	15	59	29	30	..	2	29	28	..	..	24	20
82	Kandharela	..	389·19	20	20	81	44	37	3	..	41	37	..	..	30	27
83	Tuaguda S	..	168·18	10	10	34	14	20	..	..	14	20	..	..	10	9
84	Saurabikrampur P	..	1,197·12	49	49	178	89	89	..	..	84	78	7	6	60	57
85	Kondhpindraguda	..	698·09	30	30	77	41	36	2	2	39	34	..	..	39	33

concld.

Sl. No.	Workers																			
	I As Cultivator		II As Agricultural Labourer		III In Mining, Quarrying, etc.		IV At Household Industry		V In Manufacturing other than Household Industry		VI In Construction		VII In Trade and Commerce		VIII In Transport, Storage and Communications		IX In Other Services		X Non-workers	
	M	F	M	F	M	F	M	F	M	F	M	F	M	F	M	F	M	F	M	F
1	17	18	19	20	21	22	23	24	25	26	27	28	29	30	31	32	33	34	35	36
61	8	..	3	..	..	..	1	..	..	..	..	..	..	..	..	..	2	3	2	21
62	46	..	5	8	4	..	2	..	..	..	..	..	1	..	..	..	22	15	33	74
63	102	84	..	..	..	..	..	..	..	..	..	..	..	..	..	..	1	..	17	23
64	88	29	95	139	..	..	40	12	..	..	..	..	3	9	..	..	10	..	95	147
65	29	27	34	38	..	..	..	2	..	..	..	..	2	3	..	..	..	..	37	43
66	67	49	45	43	..	..	..	..	..	..	..	..	..	..	..	..	..	..	31	56
67	50	..	8	6	..	..	20	1	..	...	..	..	3	20	..	..	33	45	60	85
68	132	29	50	35	8	..	35	33	..	..	..	..	14	3	2	..	89	165	144	248
69	9	6	..	..	3	1	..	..	..	..	..	..	..	..	..	..	..	..	8	6
70	83	42	38	34	..	..	7	..	..	..	..	..	..	..	..	..	17	36	53	99
71	20	..	8	26	..	..	..	..	..	..	..	..	..	..	..	..	17	6	17	41
72	43	..	23	..	4	..	14	..	..	1	5	..	3	..	..	..	59	117	76	102
73	15	1	9	..	..	..	..	..	..	..	..	..	..	..	..	..	7	26	6	15
74	13	..	..	16	..	..	1	..	..	..	..	..	..	..	..	..	..	..	19	9
75	23	14	14	19	..	..	..	..	..	..	..	..	..	..	..	..	..	..	27	19
76	17	15	..	2	..	..	2	7	..	..	..	..	1	..	..	..	..	..	5	10
77	56	29	30	55	..	..	11	7	..	..	..	..	..	7	..	..	8	..	37	38
78	52	..	..	53	7	..	..	..	..	..	..	..	..	..	..	..	5	9	36	46
79	47	..	..	37	5	2	8	..	..	..	..	..	..	..	..	..	10	25	50	63
80	17	15	...	..	..	..	..	..	..	..	..	..	..	..	..	..	..	..	10	9
81	23	11	..	1	1	2	..	..	..	5	..	..	..	..	..	..	..	..	5	10
82	23	..	2	..	..	..	..	..	..	..	..	..	..	..	..	..	5	27	14	10
83	9	7	..	...	..	..	..	..	..	..	..	..	...	..	.	..	1	2	4	11
84	21	22	36	32	..	..	..	..	..	..	..	..	3	3	..	..	..	..	29	32
85	39	33	..	..	..	..	..	..	..	..	..	..	..	..	..	..	..	..	2	3

LIST OF UNINHABITED VILLAGES—PADMAPUR PS

Sl. No.	Names of Villages	Sl. No.	Names of Villages
86	Puruguda	95	Kondakuti
87	Tembapur	96	Ramchandrapur
88	Hatibadi	97	Kintalpadu
89	Kondakuru	98	Gunjuda
90	Patangudi	99	Atikiguda
91	Kondhponkaloguda	100	Totalapanga
92	Meripanga	101	Tarpaguda
93	Meingi	102	Anjali
94	Keasariguda		

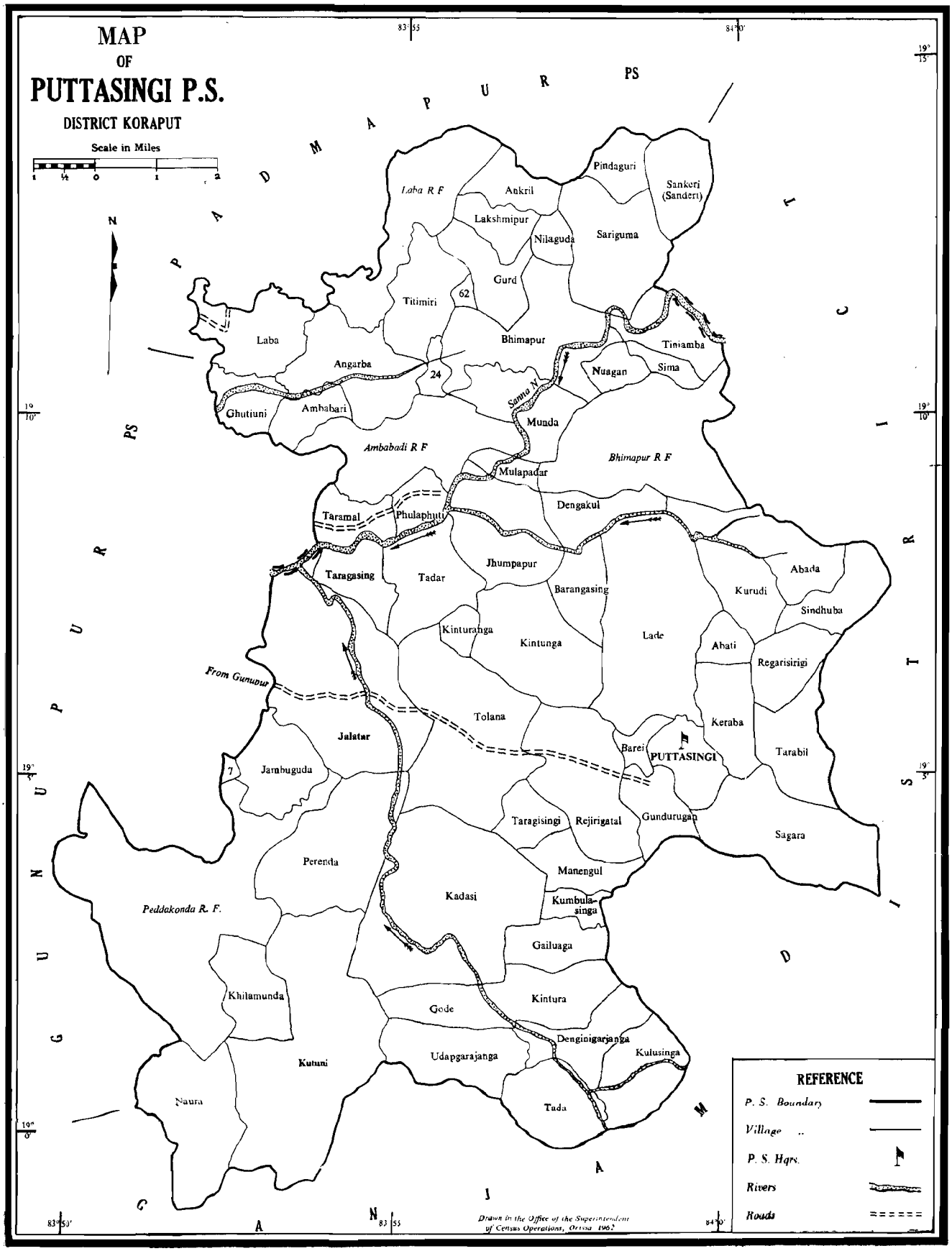
MAP
OF
PUTTASINGI P.S.
DISTRICT KORAPUT
Scale in Miles
1 ½ 0 1 2
N
83°55'
84°0'
19°15'
19°10'
19°5'
19°0'
PADMAPUR PS
PUTTASINGI PS
GUNUPUR PS
Laba R F
Ankril
Pindaguri
Sankeri (Sandert)
Lakshmipur
Nilaguda
Sariguma
Gurd
62
Titimiri
Laba
Bhimapur
Tiniamba
Angarba
24
Nuagan
Sima
Samia N.
Ghutiuni
Ambabari
Munda
Ambabadi R F
Bhimapur R F
Mulapadar
Dengakul
Taramal
Phulaphuti
Jhumpapur
Taragasing
Tadar
Barangasing
Abada
Kurudi
Sindhuba
Kinturanga
Kintunga
Lade
Abati
Regarisirigi
From Gunupur
Tolana
Keraba
Jalatar
Barei
PUTTASINGI
Tarabil
7
Jambuguda
Taragisingi
Rejirigatal
Gundurugan
Sagara
Perenda
Manengul
Kadasi
Kumbulasinga
Peddakonda R. F.
Gailuaga
Khilamunda
Kintura
Gode
Denginigarjanga
Kulusinga
Udapgarajanga
Kutuni
Naura
Tada
REFERENCE
P. S. Boundary
Village ..
P. S. Hqrs.
Rivers
Roads
Drawn in the Office of the Superintendent of Census Operations, Orissa 1962

VILLAGE DIRECTORY

OF

PUTTASINGI POLICE STATION

IN

RAYAGADA SUBDIVISION

VILLAGE DIRECTORY—PUTTASINGI PS

Sl. No.	District/Subdivision/Taluk/ Police Station/Village/Town		Area in Sq. miles/ acres	Occupied residential houses		Total No. of persons enumerated			Scheduled Castes		Scheduled Tribes		Literate and educated persons		Total Workers (I—IX)	
				No. of Houses	No. of House-holds	P	M	F	M	F	M	F	M	F	M	F
1	2		3	4	5	6	7	8	9	10	11	12	13	14	15	16
	Puttasingi PS	..	**132·00**	**3,691**	**3,708**	**15,073**	**7,315**	**7,758**	**326**	**324**	**6,231**	**6,725**	**615**	**83**	**4,864**	**4,189**
	VILLAGES															
1	Jalatar P, R	..	1,925·00	191	191	780	386	394	22	23	258	277	112	17	253	222
2	Jambuguda	..	1,037·07	17	17	44	19	25	..	..	19	25	..	..	15	16
3	Tarabil	..	2,387·14	212	212	925	441	484	..	..	441	484	..	..	319	348
4	Gailuaga P	..	789·70	99	99	367	164	203	..	..	143	185	5	..	114	89
5	Manengul	..	443·42	48	48	220	116	104	..	..	116	104	..	..	65	63
6	Perenda	..	2,745·90	32	32	149	75	74	...	..	75	74	..	..	47	57
7	Panasa	..	209·96	22	22	72	32	40	..	..	32	40	..	..	25	30
8	Kutuni S	..	4,535·50	310	312	1,131	556	575	63	62	483	502	34	..	361	292
9	Naura P	..	1,531·03	91	91	336	166	170	5	4	136	145	19	1	107	52
10	Kinturanga	..	138·26	115	117	365	176	189	7	1	137	168	16	..	116	74
11	Khilamunda	..	873·57	25	25	138	67	71	..	..	67	71	..	...	42	9
12	Barei R	..	446·39	57	57	230	107	123	..	..	107	123	..	..	70	84
13	Sagara P	..	2,302·00	89	89	405	190	215	..	..	96	119	3	..	123	140
14	Puttasingi R	..	759·14	103	103	407	203	204	..	..	99	125	81	23	114	62
15	Rejirigatal P, R	..	1,955·72	52	52	299	132	167	..	..	131	167	1	..	70	88
16	Denginigarjanga	..	1,074·25	151	151	618	298	320	..	..	203	251	9	...	206	194
17	Tolana P, R	..	2,891·52	90	90	405	191	214	..	..	191	214	1	..	132	151
18	Keraba	..	929·66	86	86	383	194	189	..	..	189	187	..	..	132	117
19	Gundurugan P, R	..	155·31	118	118	347	174	173	..	..	174	173	..	..	137	119
20	Udapgarajanga	..	241·65	49	49	244	110	134	..	..	98	112	..	..	67	22
21	Kulusinga P		1,148·13	13	13	72	36	36	..	..	36	36	...	..	21	21
22	Lade	..	3,483·91	57	57	285	135	150	..	..	135	150	..		99	100
23	Kumbulasinga	..	257·65	95	95	319	150	169	..	..	150	167	..	..	106	122
24	Singpadro	..	214·32	28	28	127	72	55	..	..	70	53	2	..	46	35
25	Taragisingi P	..	629·75	35	35	161	75	86	..	..	75	86	..	..	52	70
26	Barangasing P	..	703·73	94	94	420	195	225	4	3	191	222	3	1	133	159
27	Phulaphuti	..	435·38	54	54	225	107	118	..	..	103	106	10	1	77	85
28	Ghutiuni	..	595·56	51	51	204	111	93	..	..	98	79	24	5	75	45
29	Ambabari P	..	453·81	31	31	107	59	48	..	..	57	47	12	..	51	23
30	Bhimapur P	..	2,077·40	128	128	514	249	265	7	9	158	160	86	14	158	71

contd.

Sl. No.	Workers																			
	I As Cultivator		II As Agricultural Labourer		III In Mining, Quarrying, etc.		IV At Household Industry		V In Manufacturing other than Household Industry		VI In Construction		VII In Trade and Commerce		VIII In Transport, Storage and Communications		IX In Other Services		X Non-workers	
	M	F	M	F	M	F	M	F	M	F	M	F	M	F	M	F	M	F	M	F
1	17	18	19	20	21	22	23	24	25	26	27	28	29	30	31	32	33	34	35	36
	3,448	**2,669**	**557**	**558**	**71**	**4**	**161**	**30**	**6**	**2**	**3**	..	**60**	**30**	**2**	..	**556**	**896**	**245**	**3,569**
1	167	82	36	95	..	..	5	4	..	..	2	..	3	..	1	..	39	41	133	172
2	15	16	..	..	..	..	..	..	..	..	..	..	..	..	..	..	..	..	4	9
3	319	348	..	..	..	..	..	..	..	..	..	..	..	..	..	..	...	...	122	136
4	55	50	36	26	..	..	11	..	..	..	..	..	3	1	..	...	9	11	50	114
5	65	63	..	..	..	..	..	..	..	..	..	..	...	..	..	...	..	—	51	41
6	28	29	19	28	..	..	..	..	..	..	..	..	..	..	..	..	...	...	28	17
7	25	30	..	..	..	..	..	..	..	..	..	..	..	..	..	..	..	...	7	10
8	223	215	..	..	38	...	33	..	..	..	..	..	..	..	..	..	67	77	195	283
9	45	28	54	21	2	..	2	1	..	..	1	..	..	..	..	..	3	2	59	118
10	47	8	9	..	..	...	2	..	..	...	..	..	1	..	...	...	57	66	60	115
11	42	..	..	9	..	..	..	..	..	..	..	..	..	..	..	...	...	...	25	62
12	70	81	..	..	..	..	..	..	..	..	..	..	..	..	..	..	...	3	37	39
13	123	140	..	..	..	..	..	..	..	...	..	..	..	..	..	..	...	..	67	75
14	36	29	..	..	...	..	6	...	..	...	..	..	36	7	1	...	35	26	89	142
15	69	88	..	..	...	...	..	...	...	...	..	..	..	..	..	..	1	...	62	79
16	166	121	23	51	..	..	10	..	..	..	..	..	4	21	..	..	3	1	92	126
17	103	18	25	125	..	..	1	3	..	..	..	..	..	..	..	..	3	5	59	63
18	132	117	..	..	...	..	..	..	..	..	..	..	..	..	..	..	..	..	62	72
19	116	112	..	..	...	...	..	..	..	..	..	..	..	..	..	..	21	7	37	54
20	50	6	..	..	...	..	7	...	..	..	..	..	..	..	..	..	10	16	43	112
21	21	21	...	..	...	...	...	...	...	...	..	..	..	..	..	..	..	...	15	15
22	99	100	..	..	...	..	..	...	...	..	..	..	..	..	..	..	..	...	36	50
23	87	97	19	25	...	...	..	...	..	..	..	..	..	..	..	..	..	...	44	47
24	30	23	3	2	...	...	5	...	..	..	..	..	..	1	..	..	8	9	26	20
25	32	54	20	16	...	..	..	..	...	..	..	..	..	...	..	..	..	..	23	16
26	101	72	14	1	4	2	...	...	...	...	..	..	..	...	..	..	14	84	62	66
27	35	24	27	..	2	...	3	3	..	..	..	..	..	..	..	.	10	58	30	33
28	37	10	25	3	1	...	4	2	...	..	..	..	1	...	..	...	7	30	36	48
29	28	3	13	2	2	1	..	..	..	..	..	..	..	..	..	..	8	17	8	25
30	100	14	36	57	..	..	22	..	..	..	..	..	..	..	..	..	..	..	91	194

Sl. No.	District/Subdivision/Taluk/ Police Station/Village/Town		Area in Sq. miles/ acres	Occupied residential houses		Total No. of persons enumerated			Scheduled Castes		Scheduled Tribes		Literate and educated persons		Total Workers (I—IX)	
				No. of Houses	No. of House-holds	P	M	F	M	F	M	F	M	F	M	F
1	2		3	4	5	6	7	8	9	10	11	12	13	14	15	16
31	Bhimpurguda P	..	268·54	76	76	319	159	160	..	..	136	141	28	3	99	94
32	Loba P	..	1,198·98	228	228	881	435	446	30	30	373	383	100	12	318	206
33	Mulapadar	..	282·44	29	29	133	60	73	..	..	60	73	..	..	45	47
34	Titimiri P	..	488·76	103	103	370	183	187	177	180	6	7	17	1	122	117
35	Sankeri Sanderi	..	150·24	12	12	57	25	32	..	..	25	32	..	..	16	18
36	Ankril	..	637·62	68	68	312	155	157	..	..	155	157	1	..	98	91
37	Angarba	..	153·14	20	20	52	27	25	..	..	27	25	..	..	18	21
38	Abada	..	1,543·14	15	15	78	38	40	..	..	38	40	..	..	28	21
39	Jhumpapur P	..	805·36	17	17	86	37	49	7	7	30	42	3	..	16	32
40	Tarâmal P	..	612·15	48	48	186	89	97	..	..	63	65	31	4	56	40
41	Tiniamba	..	111·59	20	20	114	53	61	..	..	53	61	..	..	37	31
42	Sindhuba	..	61·16	15	15	58	26	32	..	..	26	32	..	..	19	20
43	Munda P		1,090·97	69	69	267	139	128	..	..	136	126	3	..	87	20
44	Kintunga	..	1,945·66	25	25	128	60	68	..	..	60	68	..	..	38	35
45	Kadasi	..	417·72	31	31	100	50	50	..	..	50	50	..	..	37	45
46	Tadar	..	138·46	14	14	54	25	29	..	..	25	29	..	..	21	16
47	Nuagan	..	245·34	21	23	101	47	54	..	..	41	43	4	..	31	30
48	Dengakul	..	546·85	6	6	25	12	13	..	..	12	13	..	..	8	7
49	Tada	..	1,246·40	134	145	721	359	362	..	..	359	362	..	..	198	130
50	Gurd	..	798·53	82	82	234	116	118	..	..	116	118	..	..	92	90
51	Sariguma	..	1,834·64	39	39	171	81	90	2	2	79	88	5	..	53	56
52	Kurudi	..	101·24	8	8	36	17	19	..	..	17	19	..	..	9	12
53	Kintura	..	1,120·41	49	49	223	103	120	..	..	45	67	5	1	58	25
54	Pindaguri		557·59	19	19	68	33	35	2	3	31	32	..	..	27	25

concld.

Sl. No.	Workers																		Non-workers	
	I As Cultivator		II As Agricultural Labourer		III In Mining, Quarrying, etc.		IV At Household Industry		V In Manufacturing other than Household Industry		VI In Construction		VII In Trade and Commerce		VIII In Transport, Storage and Communications		IX In Other Services		X	
	M	F	M	F	M	F	M	F	M	F	M	F	M	F	M	F	M	F	M	F
1	17	18	19	20	21	22	23	24	25	26	27	28	29	30	31	32	33	34	35	36
31	56	33	26	14	..	..	..	5	..	..	..	..	..	..	..	..	17	42	60	66
32	167	7	...	..	..	..	29	7	..	..	..	..	5	..	..	..	117	192	117	240
33	24	7	16	..	..	..	..	..	..	..	..	..	..	..	..	..	5	40	15	26
34	36	40	30	4	19	..	2	1	..	..	..	..	2	..	..	..	33	72	61	70
35	15	13	...	2	1	..	..	..	..	..	..	..	..	..	..	..	..	3	9	14
36	98	91	...	..	..	..	..	..	..	...	..	..	..	..	..	..	...	...	57	66
37	18	21	...	..	..	..	..	..	..	..	..	..	..	..	..	..	..	..	9	4
38	28	21	...	...	..	..	..	..	..	..	..	..	..	..	..	..	..	..	10	19
39	16	28	..	4	..	..	..	..	..	..	..	..	..	..	..	..	..	..	21	17
40	19	8	5	2	..	1	4	1	6	2	..	..	..	..	..	..	22	26	33	57
41	9	4	9	4	2	..	..	..	..	..	..	..	..	..	..	..	17	23	16	30
42	19	20	...	...	..	..	..	..	..	..	..	..	..	..	..	..	..	..	7	12
43	35	..	51	20	..	..	..	..	..	..	..	..	1	..	..	..	..	..	52	108
44	32	31	6	4	..	..	..	..	..	..	..	..	..	..	..	..	..	..	22	33
45	33	35	4	10	..	..	..	..	..	..	..	..	..	..	..	..	...	..	13	5
46	21	16	...	...	..	..	..	..	..	..	..	..	..	..	..	..	..	..	4	13
47	31	28	..	2	...	..	..	..	..	..	..	..	..	..	..	..	..	...	16	24
48	8	7	...	...	..	..	..	..	..	..	..	..	..	..	..	..	..	..	4	6
49	170	109	..	...	..	...	...	..	..	..	..	..	..	..	..	..	28	21	161	232
50	78	84	...	...	...	..	..	..	..	..	..	..	..	..	..	..	14	6	24	28
51	22	26	27	24	..	..	4	2	.	..	..	..	..	.	..	..	..	4	28	34
52	9	12	...	...	..	..	..	..	..	..	..	..	..	..	..	..	..	..	8	7
53	16	11	24	7	..	..	6	..	..	..	..	..	4	..	..	..	8	7	45	95
54	22	18	..	...	..	..	5	..	..	..	..	..	..	..	..	..	..	7	6	10

LIST OF UNINHABITED VILLAGES—PUTTASINGI PS

Sl. No.	Names of Villages
55	Abati
56	Lunguruthal
57	Dhuburuju
58	Laibagarjang
59	Adasar
60	Kurundi
61	Lakshmipur
62	Kusumapadar
63	Basinggorjang