सत्यमेव जयते

CENSUS 1971

SERIES-5
GUJARAT

PARTS X-A & B

TOWN & VILLAGE DIRECTORY

VILLAGE & TOWNWISE PRIMARY CENSUS ABSTRACT

DISTRICT CENSUS HANDBOOK

KHEDA DISTRICT

C. C. DOCTOR
of the Indian Administrative Service
Director of Census Operations
Gujarat

DISTRICT KHEDA



The antiquity of wood work in India has been long recognised. It is a fore-runner of stone carving of later days when it was gradually succeeded by stone and brick in search for durability and permanence. The easy availability of the material and its plasticity have always made it a consistent favourite with craftsmen right upto contemporary times. Gujarat has always enjoyed a unique position in the development of wood carving not only in the construction and decoration of temples and dwelling houses but in areas as diverse as bird's houses and cages, carts, chariots, boats, articles of domestic use and, in fact, wherever wood was used to build or shape things. There is hardly a district of Gujarat where wood work of a high degree of excellence cannot be found. The Districts of Mahesana, Ahmadabad, Kheda, Bhavnagar, Amreli and Junagadh lead the field but equisite wood work can also be found in the Districts of Jamnagar, Rajkot, Surendranagar, Kutch. Banas Kantha and Sabar Kantha.

The motif displayed on this volume shows details of a photograph of a profusely carved façade of a household shrine in the haveli of Laxmiram Dhaneshwar at Kheda built about 250 years ago. The specimen no longer exists but the original full photograph in the journal of Indian Art and Industries 1916 shows the fine quality of the work executed by wood carvers of Gujarat in the past.

(Block from an ink tracing by K. D. Vaishnav, Geographer, from a photographic plate in "Wood Carving of Gujarat"—Census of India 1961—Vol. V Gujarat Part VII—A(ii))

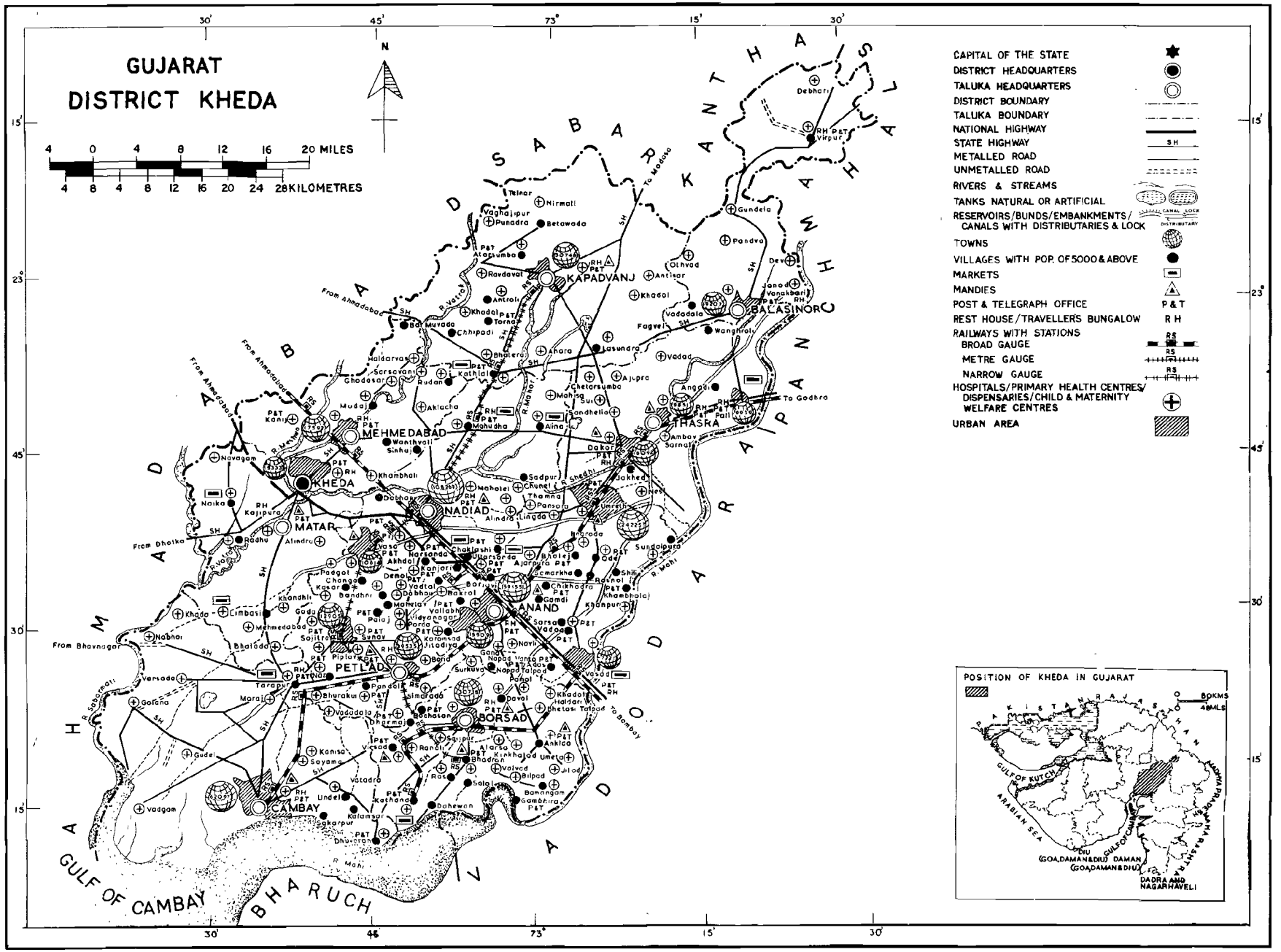
GUJARAT
DISTRICT KHEDA
N
4 0 4 8 12 16 20 MILES
4 8 4 8 12 16 20 24 28 KILOMETRES
CAPITAL OF THE STATE
DISTRICT HEADQUARTERS
TALUKA HEADQUARTERS
DISTRICT BOUNDARY
TALUKA BOUNDARY
NATIONAL HIGHWAY
STATE HIGHWAY
METALLED ROAD
UNMETALLED ROAD
RIVERS & STREAMS
TANKS NATURAL OR ARTIFICIAL
RESERVOIRS/BUNDS/EMBANKMENTS/ CANALS WITH DISTRIBUTARIES & LOCK
TOWNS
VILLAGES WITH POP. OF 5000 & ABOVE
MARKETS
MANDIES
POST & TELEGRAPH OFFICE
REST HOUSE/TRAVELLER'S BUNGALOW
RAILWAYS WITH STATIONS
BROAD GAUGE
METRE GAUGE
NARROW GAUGE
HOSPITALS/PRIMARY HEALTH CENTRES/ DISPENSARIES/CHILD & MATERNITY WELFARE CENTRES
URBAN AREA
KHEDA
MEHMEDABAD
MATAR
NADIAD
ANAND
PETLAD
BORSAD
CAMBAY
KAPADVANJ
BALASINOR
THASRA
GULF OF CAMBAY
BHARUCH
AHMEDABAD
KAIRA
POSITION OF KHEDA IN GUJARAT
80KMS
48MLS
GULF OF KUTCH
ARABIAN SEA
GULF OF CAMBAY
DIU
(GOA,DAMAN&DIU)
DAMAN
(GOA,DAMAN&DIU)
DADRA AND NAGARHAVELI

CENSUS OF INDIA 1971
LIST OF PUBLICATIONS

Central Government Publications—Census of India 1971-Series-5-Gujarat is being published in the following parts :

Part Number	*Subject covered*	
I-A	General Report.	
I-B	Detailed Analysis of the Demographic, Social, Cultural and Migration Patterns.	
I-C	Subsidiary Tables.	
II-A	General Population Tables ('A' Series).	
II-B	Economic Tables ('B' Series).	
II-C(i)	Distribution of Population, Mother Tongue and Religion, Scheduled Castes & Scheduled Tribes.	
II-C(ii)	Other Social & Cultural Tables and Fertility Tables, Tables on Household Composition, Single Year Age, Marital Status, Educational Levels, Scheduled Castes & Scheduled Tribes, etc., Bilingualism.	
III	Establishments Report and Tables ('E' Series).	
IV-A	Housing Report and Housing Subsidiary Tables.	
IV-B	Housing Tables.	
V	Special Tables and Ethnographic Notes on Scheduled Castes and Scheduled Tribes.	
VI-A	Town Directory.	
VI-B	Special Survey Reports on Selected Towns.	
VI-C	Survey Reports on Selected Villages.	
VII	Special Report on Graduate and Technical Personnel.	
VIII-A	Administration Report—Enumeration	For official use only
VIII-B	Administration Report—Tabulation.	
IX	Census Atlas.	

DISTRICT CENSUS HANDBOOK

X-A	Town and Village Directory.
X-B	Village and Townwise Primary Census Abstract.
X-C	Analytical Report, Departmental Statistics and District Census Tables.

CONTENTS

			Pages
PREFACE			v–x
FIGURES AT A GLANCE			xi–xii
ALPHABETIC LIST OF VILLAGES			xiii–xxi
Part—A—Town and Village Directory			
General Note			3–4
Introductory Note on Town and Village Directory			5–19
Town Directory and its Appendices			
Statement	I	Status, Growth, History and Functional Category of Towns	23
Statement	II	Physical Aspects and Location of Towns, 1969	25
Statement	III	Municipal Finance, 1968-69	26
Statement	IV	Civic and Other Amenities, 1969	27
Statement	V	Medical, Educational, Recreational and Cultural Facilities in Towns, 1969	29
Statement	VI	Trade, Commerce, Industry and Banking, 1969	31
Statement	VII	Population by Religion, 1971	32
Appendix	I	List of Urban Areas as per Location Code Numbers	33
Appendix	II	Name of Out-growth of Urban area which does not qualify to be treated as Separate Town	33
Village Directory			
Mehmedabad Taluka			35–39
Nadiad Taluka			41–47
Anand Taluka			49–53
Petlad Taluka			55–59
Borsad Taluka			61–67
Cambay Taluka			69–75
Matar Taluka			77–83
Kapadvanj Taluka			85–93
Balasinor Taluka			95–101
Thasra Taluka			103–109
Abstract of Amenities at each Taluka/Mahal			110–111

		Pages
Part—B—Village and Townwise Primary Census Abstract		
General Note		3–4
Primary Census Abstract		
Mehmedabad Taluka		5–13
Nadiad Taluka		15–29
Anand Taluka		31–43
Petlad Taluka		45–53
Borsad Taluka		55–63
Cambay Taluka		65–75
Matar Taluka		77–81
Kapadvanj Taluka		83–93
Balasinor Taluka		95–101
Thasra Taluka		103–111
Block Directory showing Jurisdiction of Enumerator's Blocks in Urban Areas.		113–122
MAPS		
District Map	Frontispiece	
Mehmedabad Taluka	Facing Page	5
Nadiad Taluka	,, ,,	15
Anand Taluka	,, ,,	31
Petlad Taluka	,, ,,	45
Borsad Taluka	,, ,,	55
Cambay Taluka	,, ,,	65
Matar Taluka	,, ,,	77
Kapadvanj Taluka	,, ,,	83
Balasinor Taluka	,, ,,	95
Thasra Taluka	,, ,,	103

PREFACE

The District Census Handbooks are being published regularly since 1951. Earlier they were brought out under the name of "Village Handbooks" and contained only the population totals. They are prepared by the Census Organisation on behalf of the State Government and published by the latter. They are the first to be published in the series of 1971 Census publications, which are now to follow. The need for making available to the State Government, the Census data as early as possible after the taking of the count, has been recognised since long. It is a matter of deep satisfaction that the present volume is being published within a year of the taking of the Census.

The data collected during 1971 Census was tabulated initially at three Regional Tabulation Offices at Surat, Rajkot and Bhavnagar for rural areas and one more Tabulation Office at Ahmedabad which dealt with the slips of urban areas only. The data abstracted at the Regional offices was brought to Ahmedabad where it was compiled for the State as a whole and is now being published.

The District Census Handbook contains primary data upto the village level for rural areas and enumerator's block level for urban areas. It is for the first time that in 1971 Census we are giving information about urban areas of the State in a separate part called the "Town Directory". We are also giving comprehensive information about rural areas in the "Village Directory". This is further supplemented by the Alphabetical List of Villages for facility of reference.

It has been decided to bring out the District Census Handbooks of 1971 in three parts as under :—

Part A

(1) Town Directory

(2) Village Directory

Part B

(1) Urban Block and Villagewise Primary Census Abstract

Part C

(1) Analytical Report

(2) Administrative Statistics

(3) Census Tables

It was originally decided that each part would be brought out separately. But since the data for parts A and B has been prepared almost at the same time, it is decided to combine these parts into one volume. Part C which has to await the collection of official statistics from various Departments of the State Government and preparation of Census Tables, would be published separately.

The Town Directory consists of information about the status, growth history and functional category of towns and their physical aspects, location, Municipal finances, civic and other amenities like sewerage, protected water supply, fire fighting service, electrification etc. It also contains information about medical, educational, recreational and cultural facilities available at the towns. Detailed information about trade, commerce, industry and banking is also provided here. The population of the towns according to 1971 Census by religion and Scheduled Caste and Scheduled Tribe is furnished here. The Town Directory is a new feature of 1971 Census and the above information has been compiled in it for the first time.

The Village Directory contains comprehensive information about the amenities available at the village such as educational and medical, supply of electric power, drinking water facility, communication through road, rail, kutcha road, pucca road and bus route, existence of post, telegraph and telephone facilities, etc. Further information about staple food, area under various

uses like forest, cultivable land, source and extent of irrigation, cultivable waste and name of the nearest town and its distance, day on which 'bazar' is being held, if any, and its importance from religious, historical and archaeological point of view is recorded here.

The Primary Census Abstract contains information about the number of occupied residential houses and households, total population including houseless and institutional population, literacy, Scheduled Caste and Scheduled Tribe population and the distribution of working population into nine industrial categories of workers and non-workers.

The Analytical Report in Part C takes note of the social, economic and demographic changes which have occurred in the District during the last ten years. The administrative statistics are obtained from various Departments of the State Government and presented in this part which also incorporates a few of the tables generated from the data derived during 1971 Census.

There are 217 towns in Gujarat and 18,709 villages. Compilation of data for such a large number of units within such a short time was indeed a formidable task. The terms and definitions used in the schedules of the Directories were carefully studied and detailed instructions with explanatory notes, about the manner in which they were to be filled, and the source from which data was to be collected were issued by this Directorate to the Taluka Development Officers. The collection of land use data and tallying of area figures for each administrative unit presented an uphill task. The Settlement Commissioner and Director of Land Records was requested in August 1969 to confirm some of the presumptions and furnish necessary guidelines to this Organisation as to how the various figures required could be culled out from the revenue forms maintained at village level.

The printed forms of Village Directories were sent to the Taluka Development Officers with a request that they should be filled by the village officials and scrutinised at taluka level by the Statistical Assistant before returning to this office. The Development Commissioner and the Director, Bureau of Economics and Statistics, issued firm instructions to the field staff to ensure that the information was filled and scrutinised with the utmost care. After this information was received in the Census Directorate, it was subjected to a very close and rigorous checking by a cell which was specially created for the purpose. There were a number of points on which further probe became necessary, where the information was found to be incomplete or inconsistent. Our greatest hurdle was the reconciliation of area figures as reported by the village officials and those reported by the District Inspector of Land Records. A series of meetings had to be held at each District Headquarter, where the Deputy Director in charge of the District Census Handbook Unit had to remain present and point out the glaring inconsistencies reported to the Taluka Development Officers and District Inspectors of Land Records. Thanks to the dedicated efforts of all concerned, we were ultimately able to reconcile completely the area figures for each Village, Taluka and District.

It was noticed that there were minor differences in the spellings of village names reported by the Mamlatdar, Taluka Development Officer and District Inspector of Land Records. Similar differences were also noticed in the total number of villages reported by each agency. These discrepancies were reconciled on the basis of the list of villages published by Revenue Department, information obtained from taluka offices and other published sources. Location code number was given to each administrative unit at the time of taking of the Census in order to avoid repetition of their names.

The Census Directorate had obtained village-wise data relating to drinking water facility, primary and secondary school, post, telegraph and telephone, electrification etc, from the concerned Departments. The data reported in the Village Directory was cross-checked with the

official data to make it accurate and upto date. The data so processed was ultimately posted in the Village and Town Directory statements and typed in four copies. The typed data was again compared with the original manuscripts by a special cell handpicked for the purpose. The taluka totals for the area and amenities have been struck for each column. A number of inset tables have been prepared and included in the note to the District Census Handbook, as desired by the Registrar General, India.

The Town Directory statements were likewise scrutinised by a special cell in the Directorate, and the local authorities were asked to reconcile incomplete or inconsistent information wherever necessary. On account of the instructions issued by the Director of Municipalities, these references received immediate attention. The figures reported by the Municipalities have been cross checked with available statistical data.

Maps

No District Census Handbook can be complete unless it is accompanied by District and Taluka maps. We have, therefore, included at the beginning of each volume a District map showing the taluka boundaries, location of towns and large villages with population size 5000 +, communications, water features etc., and an inset map showing the position of the District in the State in hatching. A Taluka map is inserted before the Primary Census Abstract of each taluka, indicating the boundaries of each village and town within the taluka and the location code number of each village. The villages have been shown by dots of various sizes. One key map showing the location of the taluka within the District in hatching, and another key map showing the position of the District in the State have been inserted here. The urban area is hatched in both the District and Taluka maps, and is further represented by a sphere of varying size according to population.

The District and Taluka maps show several particulars by use of an appropriate symbol.

The preparation of District and Taluka maps, containing such varied information was a task of no small magnitude. The District Inspectors of Land Records had considerable difficulty even in preparing the basic maps and authenticating them. The problem was solved by requesting the Settlement Commissioner and Director of Land Records to call the District Inspectors of Land Records personally to the Office of Director of Census Operations and reconcile all the discrepancies pointed out to them and asking them to authenticate the same on the spot as far as possible, after due verification.

ACKNOWLEDGEMENTS

Compilation of such a large mass of data is impossible without the active help and co-operation of State Government. I am deeply indebted to Shri L. R. Dalal, ICS, Chief Secretary to Government of Gujarat, for agreeing to extend whatever help was sought for. I would like to make a special mention of the warm and wholehearted co-operation which was throughout extended by Shri K. V. Bhatt, Deputy Secretary in the General Administration Department, who was looking after the subject of Census. Whether it was a matter of sanction of staff or for supply of typewriters, or for additional funds for printing of the District Census Handbook volumes, it always received his most immediate attention and sanction was never denied or delayed. He showed a deep understanding of the problems of an organisation like ours, which could function in the State effectively only with the full backing of the State Government.

Shri P. B. Buch, Director of the Bureau of Economics and Statistics, Government of Gujarat, placed at my disposal the entire resources at his command for any work connected with Census. Not only he spared me a few of his best officers and men but his valuable guidance in the matter of presentation of data at several places has served us in good stead. He issued instructions to the District Statistical Officers to attend to

the collection and scrutiny of any Census data and its timely submission, as if it wa Bureau's own work. We were always assured that we could fall back upon the resources of the Bureau unreservedly in time of need. But for the wholehearted and most willing cooperation of the Bureau at all levels, the District Census Handbook volumes would not have been what they are today.

I also owe a deep debt of gratitude to Shri U. M. Bhatt, IAS, the then Settlement Commissioner and Director of Land Records for his help in finalising the meanings of terms and definitions used in the Village Directory. It is a matter of deep regret that he is no more with us today. His successor, Shri B. R. Mane Patil, IAS, was equally enthusiastic and helpful and but for the keen interest he took in the finalisation of District and Taluka maps, we would have been placed in serious difficulty.

My sincere and heartfelt thanks are due to the Collectors of the Districts for the wholehearted response I have received from them towards the efficient conduct of Census Operations. The interest and energy evinced by them in organising this vast operation is indeed praiseworthy. Their active participation and involvement in the programme had a far reaching effect on the countless enumerators and supervisors working under them. Their direct interest in the training programme has vastly improved the quality of our returns. The Assistant / Deputy Collectors working under them were made responsible for the urban areas of their jurisdiction. The Mamlatdars and Chief Officers of Municipalities who were appointed as Charge Officers of rural and urban areas respectively bore the real brunt of the work, and displayed great zeal and enthusiasm in shouldering these additional responsibilities. To the Commissioners of Ahmedabad and Surat Corporations I am particularly indebted for providing excellent accommodation for housing the Regional Tabulation Offices. To the Special Charge Officers of Railways, Police, S.R.P., Irrigation Colonies and Forest Department and others I express my gratitude for the readiness with which they stood by us. Last but not the least, my grateful thanks are due to a large number of young boys and girls, coming from schools and colleges, to work as Sorters, Compiler Checkers and Supervisors, for the hard work they put in under difficult conditions of work. They displayed a very high sense of discipline and duty and enabled us to complete our work, at every stage, according to the deadlines set. I have no doubt the traditions of hard and systematic work they have imbibed will serve them in good stead and they will advance in life. They carry our best wishes with them wherever they go.

The District Development Officers who helped us so much in collection of data at the village level through the Taluka Development Officers and the District Statistical Officers working under them, who arranged for the scrutiny of the Town and Village Directory schedules at the taluka level through the Statistical Assistants, deserve a special mention. Had the basic work not been done by them accurately we would have been faced with a serious problem at the time of compilation. To the Heads of various other Departments, who always responded readily to any request made to them for help, I am also indebted. Limitation of space prevents me from making a separate mention of each one of them.

Shri G. J. Gonsalves, Director of Government Printing and Stationery, Government of Gujarat, who very kindly undertook to arrange the printing of some of the District Census Handbooks at Government presses and others through private presses had always been helpful in solving our difficult problems of printing. I hereby acknowledge the valuable help, guidance and assistance rendered by him in the matter of printing. Thanks are also due to the Manager, Government Photo Litho Press, Ahmedabad, at which all the District and Taluka maps as also the cover page have been printed. The care and patience with which they have attended to this work, has beautified our volumes to no small extent and increased their utility to the reader greatly.

Shri Hashim Ali Sayed, Printing Inspector, whose services were obtained on deputation from the Director, Government Printing and Stationery, rendered exemplary service by looking after the entire printing arrangement. His initiative, drive, and readiness to assume responsibility were a source of great strength to us. Everything he handled, he did perfectly well, and knew his job inside out.

I wish to place on record the valuable contribution made by my colleagues in bringing out this volume. Shri K. F. Patel, Deputy Director of Census Operations (HQ) was looking after this section before a separate staff was sanctioned by the State Government, headed by Shri S. C. Merh, Deputy Director from the Bureau of Economics and Statistics. Even after the creation of this separate cell, there were many occasions on which I had to look to him for help on account of the experience gained by him during 1961 Census. He never objected to the encroachments made on his time and energy, in spite of the fact that they were sometimes substantial. Shri S. C. Merh, Deputy Director of Census Operations (DCHB) put in hard and gruelling hours of work in spite of indifferent health to catch up with the time schedule which was once upset. Shri S. M. Shelke, Research Assistant, from the Bureau working under him, undertook almost the entire burden of Town Directories in addition to other work. Shri S. M. Nayak, Assistant Director of Census Operations, put in an indefatigable effort to ensure accuracy of the data at every stage and successfully coordinated the work throughout. The enthusiasm and energy displayed by Shri C. P. Vyas, Assistant Director of Census Operations, in the matter of preparation of inset tables for District Census Handbook volumes and several other matters connected with it deserve a special mention. The interpretation of the data of the Town and Village Directory is his personal contribution. Shri R.M. Pancholi, Statistical Assistant, prepared the inset tables to be included in the Town and Village Directory. Shri K. M. Patel, Tabulation Officer put in a very strenuous effort for the reconciliation of area figures and final checking of maps. Kr. Fateh Singh Jasol, IAS, Deputy Director of Census Operations, Urban Tabulation Unit, took upon himself, as a labour of love, the scrutiny of work with regard to the preparation of District and Taluka maps and the selection of different motifs which now decorate different volumes of the District Census Handbook. He involved himself in this work with the ardency and fervour so characteristic of him and greatly relieved me of the anxiety on this account. Shri K. D. Vaishnav, Geographer, and his team of draftsmen have produced excellent District and Taluka maps by working on them again and again to incorporate details which were pointed out or received after the maps were once prepared. Shri N. S. Bhatt, Statistical Assistant, has checked them thoroughly. Shri B. I. Patel, Tabulation Officer, in charge of the Central Tabulation Unit took upon himself the entire responsibility for the scrutiny of Primary Census Abstracts and their typing in record time. He discharged his duties with diligence and a high sense of duty. I had in him a pillar of strength on which I could lean for work demanding precision and exactitude. His capacity to turn out work at optimum efficiency in the face of time schedules rigidly set merits avowal. Shri V. A. Dhagia, Tabulation Officer, proved himself a stalwart by shouldering the burden not only of work entrusted to him, but part of the burden of every section, including the Map Section, and rendere yeoman's service. Both the Central Tabulation Units benefited greatly by the care and attention bestowed on them by Shri K. F. Patel, Deputy Director of Census Operations (HQ), whose trained eye could detect the slightest inaccuracy or inconsistency in compilation or presentation. It was due to this team work that we were able to compile such faultless data with admirable speed, and were the first to send the Primary Census Abstracts of all the Districts of the State in one bunch to the Registrar General's Office at New Delhi. Shri Patel's patience and thorough handling of work has yielded rich dividends to us. I have relied heavily on the expertise, acumen and experience of my colleagues and they have undoubtedly

given their best to the Organisation, for which I am deeply indebted to them.

Limitations of space prevent me from making an individual mention of all those who have contributed to the making of this volume so complete and faultless to all of whom I wish to express my sincere thanks.

Finally, I would like to express my very deep gratitude to Shri A. Chandra Sekhar, IAS, Registrar General, India and Dr. B. K. Roy Burman, Deputy Registrar General (Social Studies) for the valuable guidance received from them from time to time. The amount of advance thinking and planning done by them on the subject has now resulted in the production of volumes which will be of lasting value and interest to the general reader, research worker, scholar, administrator and academician.

C. C. DOCTOR,
Director of Census Operations,
Gujarat.

AHMEDABAD
1st March, 1972.

FIGURES AT A GLANCE

		Gujarat State	*Kheda District*
POPULATION TOTAL	Persons	26,697,475	2,451,387
	Males	13,802,494	1,294,271
	Females	12,894,981	1,157,116
RURAL	Persons	19,200,975	1,962,357
	Males	9,842,483	1,034,923
	Females	9,358,492	927,434
URBAN	Persons	7,496,500	489,030
	Males	3,960,011	259,348
	Females	3,536,489	229,682
DECENNIAL POPULATION GROWTH RATE 1961-71		+29.39	+23.96
AREA IN Km.^{2}		195,984.0	7,194.0
DENSITY OF POPULATION PER Km.^{2}		136	341
SEX RATIO (NUMBER OF FEMALES PER 1,000 MALES)		934	894
LITERACY RATE	Persons	35.79	42.53
	Males	46.11	55.09
	Females	24.75	28.48
PERCENTAGE OF URBAN POPULATION TO TOTAL POPULATION		28.08	19.95
PERCENTAGE OF WORKERS TO TOTAL POPULATION (MAIN ACTIVITY ONLY)	Persons	31.45	29.17
	Males	51.24	50.78
	Females	10.26	5.00

FIGURES AT A GLANCE–Concld.

		Gujarat State	*Kheda District*
PERCENTAGE TO TOTAL WORKERS :			
(i) CULTIVATORS	**Persons**	**43.12**	**48.35**
	Males	**44.87**	**51.30**
	Females	**33.77**	**14.84**
(ii) AGRICULTURAL LABOURERS	**Persons**	**22.48**	**23.83**
	Males	**17.64**	**20.46**
	Females	**48.35**	**62.02**
(iii) OTHER WORKERS	**Persons**	**34.40**	**27.82**
	Males	**37.49**	**28.24**
	Females	**17.88**	**23.14**
PERCENTAGE OF SCHEDULED CASTE POPULATION TO TOTAL POPULATION	**Persons**	**6.84**	**6.05**
	Males	**6.78**	**6.02**
	Females	**6.90**	**6.07**
PERCENTAGE OF SCHEDULED TRIBE POPULATION TO TOTAL POPULATION	**Persons**	**13.99**	**1.03**
	Males	**13.75**	**1.04**
	Females	**14.25**	**1.02**
NUMBER OF OCCUPIED RESIDENTIAL HOUSES		**4,556,974**	**436,327**
NUMBER OF VILLAGES	**Total**	**18,697**	**962**
	Inhabited	**18,275**	**957**
	Uninhabited	**422**	**5**
NUMBER OF URBAN AREAS		**216**	**17**

ALPHABETIC LIST OF VILLAGES

Sl. No.	Name of Town/Village	Location Code No.	Page No. Town/ Village Directory	Page No. Primary Census Abstract
	1 MEHMEDABAD TALUKA			
	TOWNS			
1	Kheda	II	23–32	10
2	Mehmedabad	I	23–32	10
	VILLAGES			
1	Ajabpura	28	36	8
2	Aklacha	52	38	8
3	Amsaran	4	36	6
4	Areri	48	38	8
5	Bar Muvada	14	36	6
6	Bavra	69	38	8
7	Bidaj	42	36	8
8	Charanna Muvada	29	36	8
9	Charanna Muvada (Inami)	31	36	8
10	Chhapra	61	38	8
11	Dajipura	8	36	6
12	Dedarda	64	38	8
13	Devki Vansol	58	38	8
14	Gadva	71	38	8
15	Ghodali	35	36	8
16	Ghodasar	30	36	8
17	Gokalpura	16	36	6
18	Gothaj	70	38	8
19	Haldarvas	17	36	6
20	Hathnoli	13	36	6
21	Iawa	67	38	8
22	Jalampura	9	36	6
23	Jalia	24	36	6
24	Jinjar	7	36	6
25	Kachhai	59	38	8
26	Kanij	3	36	6
27	Karoli	26	36	8
28	Katakpura	60	38	8
29	Kesra	50	38	8
30	Khambhali	73	38	8
31	Khatraj	47	38	8
32	Khumarvad	68	38	8
33	Kothipura	18	36	6
34	Kuna	32	36	8
35	Lali	1	36	6
36	Mahij	2	36	6
37	Malataj	39	36	8
38	Mankwa	34	36	8
39	Modaj	33	36	8
40	Moti Adboli	19	36	6
41	Moti Timbli	11	36	6
42	Nani Adboli	21	36	6
43	Nani Timbli	12	36	6
44	Navchetan	54	38	8
45	Nenpur	38	36	8
46	Pahad	46	38	8
47	Pahadia	20	36	6
48	Parsantaj	63	38	8
49	Raska	5	36	6
50	Ratanpura	22	36	6
51	Rinchhol	51	38	8
52	Rohisa	6	36	6
53	Rudan	25	36	6
54	Sadra	44	36	8
55	Samadra	65	38	8
56	Samaspur	72	38	8
57	Sankhej	40	36	8
58	Sansoli	37	36	8
59	Sarsa	43	36	8
60	Sarsavani	23	36	6
61	Shatrunda	27	36	8
62	Sinhuj	55	38	8
63	Sojali	36	36	8
64	Sundha	75	38	8
65	Surajpura	10	36	6
66	Umedpura	15	36	6
67	Vadadla	45	36	8
68	Vamali	57	38	8
69	Vansoli	53	38	8
70	Vansol Sundha	56	38	8
71	Varsola	74	38	8
72	Vasna Khurd	66	38	8
73	Vasna Margia	41	36	8
74	Virol	62	38	8
75	Wanthvali	49	38	8
	2 NADIAD TALUKA			
	TOWNS			
1	Nadiad	III	23–32	20
2	Vaso	IV	23–32	26
	VILLAGES			
1	Akhdol	96	46	20
2	Alina	20	42	16
3	Alindra	73	44	18
4	Aljada	62	44	18
5	Andhaj	46	44	18
6	Arera	47	44	18
7	Arjanpur Kot	42	44	16
8	Bagdu	32	42	16
9	Baladi	40	42	16
10	Balol	24	42	16
11	Bamroli	84	44	18
12	Bhanor	3	42	16
13	Bhumas	14	42	16
14	Bhumel	93	46	18
15	Bilodra	60	44	18
16	Chaklashi	92	46	18
17	Chalali	75	44	18
18	Chunel	55	44	18
19	Dabhan	69	44	18
20	Dadusar	16	42	16
21	Dantali	68	44	18
22	Davda	83	44	18
23	Dawapura	48	44	18
24	Degam	66	44	18
25	Dhandhodi	1	42	16

ALPHABETIC LIST OF VILLAGES—*contd.*

Sl. No.	Name of Town/Village	Location Code No.	Page No. Town/ Village Directory	Page No. Primary Census Abstract
	2 NADIAD TALUKA—*contd.*			
26	Dumral	80	44	18
27	Erandiyapura	49	44	18
28	Faloli	5	42	16
29	Fatehpur	78	44	18
30	Finav	13	42	16
31	Gangapur	86	44	18
32	Ghoghawada	6	42	16
33	Gutal	90	44	18
34	Hajatia	29	41	16
35	*Hathaj*	51	44	18
36	Hathnoli	65	44	18
37	Heranj	56	44	18
38	Javol	52	44	18
39	Kadi	36	42	16
40	Kaiyaj	22	42	16
41	Kamla	63	44	18
42	Kanjari	100	46	20
43	Kanjoda	77	44	18
44	Kaprupur	19	42	16
45	Keriavi	95	46	18
46	Khaladi	37	42	16
47	Khandivav	2	42	16
48	Khuntaj	30	42	16
49	Khurdabad	18	42	16
50	Mahisa	9	42	16
51	Mahmedpura	99	46	20
52	Maholel	58	44	18
53	Mahudha	15	42	16
54	Mangalpur	33	42	16
55	Manjipura	61	44	18
56	Marida	70	44	18
57	Mehmedabad Muvada	12	42	16
58	Minawada	11	42	16
59	Mirjapur	21	42	16
60	Mitral	88	44	18
61	Monghroli	74	44	18
62	Moti Khadol	25	42	16
63	Mulaj	45	44	16
64	Nadgam	34	42	16
65	Nagval	38	42	16
66	Nanavaga	53	44	18
67	Nani Khadol	26	42	16
68	Narsanda	94	46	18
69	Navagam	43	44	16
70	Nizampura	8	42	16
71	Palaiya	59	44	18
72	Palana	85	44	18
73	Paldi	54	44	18
74	Pij	82	44	18
75	Piplag	79	44	18
76	Piplata	89	44	18
77	Porda	10	42	16
78	Rampura	87	44	18
79	Ruppura	17	42	16
80	Salun Talpad	72	44	18
81	Salun Vanto	71	44	18
82	Sanali	41	42	16
83	Sapla	31	42	16
84	Sastapur	23	44	16
85	Sheri	39	42	16
86	Silod	64	44	18
87	Singhali	28	42	16
88	Sodpur	57	44	18
89	Surasamal	76	44	18
90	Torania	27	42	16
91	Tundel	81	44	18
92	Undra	35	42	16
93	Uttarsanda	91	44	18
94	*Vadtal*	98	46	20
95	Vadthal	4	42	16
96	Valetva	97	46	20
97	Valla	50	44	18
98	Vasna	7	42	16
99	Vina	44	44	16
100	Zarol	67	44	18
	3 ANAND TALUKA			
	TOWNS			
1	Anand	V	23–32	34
2	Umreth	VII	23–32	40
3	Vallabh Vidyanagar	VI	23–32	40
4	Vasad	VIII	23–32	42
	VILLAGES			
1	Adas	69	52	34
2	Ahima	30	50	32
3	Ajarpura	35	50	32
4	Anklavdi	68	52	34
5	Ardi	1	50	32
6	Ashipura	13	50	32
7	Badapura	19	50	32
8	Bakrol	49	52	34
9	Bechari	15	50	32
10	Bedva	51	52	34
11	Bhalej	26	50	32
12	Bharoda	28	50	32
13	Bhatpura	4	50	32
14	Boriavi	36	50	32
15	Chikhodra	45	50	34
16	Dagjipura	21	50	32
17	Dholi	53	52	34
18	Dhuleta	17	50	32
19	Fatepura	24	50	32
20	Gamdi	46	50	34
21	Gana	64	52	34
22	Gangapura	22	50	32
23	Ghora	2	50	32
24	Hadgood	58	52	34
25	Hamidpura	14	50	32
26	Jakhala	23	50	32
27	Jitodiya	59	52	34

ALPHABETIC LIST OF VILLAGES—*contd.*

Sl. No.	Name of Town/Village	Location Code No.	Page No. Town/ Village Directory	Page No. Primary Census Abstract
	3 ANAND TALUKA—*concld.*			
28	Jol	48	50	34
29	Karamsad	61	52	34
30	Kasor	34	50	32
31	Khankhanpur	16	50	32
32	Khambholaj	43	50	34
33	Khandhali	73	52	34
34	Khankuva	27	50	32
35	Khanpur	54	52	34
36	Kherda	55	52	34
37	Khorwad	41	50	34
38	Kunjarao	39	50	32
39	Lambhvel	47	50	34
40	Lingda	7	50	32
41	Meghva Badapura	12	50	32
42	Meghva Gana	72	52	34
43	Mogar	57	52	34
44	Mogari	60	52	34
45	Napad Talpad	74	52	34
46	Napad Vanto	70	52	34
47	Navapura	5	50	32
48	Navli	65	52	34
49	Ode	31	50	32
50	Pansora	8	50	32
51	Pratappura	42	50	34
52	Parvata	6	50	32
53	Rahtalav	33	50	32
54	Rajupura	76	52	34
55	Ramnagar	67	52	34
56	Rasnol	44	50	34
57	Ratanpura	20	50	32
58	Saiyadpura	11	50	32
59	Samarkha	37	50	32
60	Sandesar	63	52	34
61	Sardarpura	32	50	32
62	Sarsa	52	52	34
63	Shili	40	50	32
64	Sudan	75	52	34
65	Sundalpura	29	50	32
66	Sureli	18	50	32
67	Tarnol	38	50	32
68	Tarpura	25	50	32
69	Thamna	3	50	32
70	Vadod	66	52	34
71	Vaghasi	50	52	34
72	Vahera	56	52	34
73	Valasan	62	52	34
74	Vanskhiliya	71	52	34
75	Vansol	10	50	32
76	Zalabordi	9	50	32
	4 PETLAD TALUKA			
	TOWNS			
1	Petlad	IX	23-32	48
2	Sojitra	X	23-32	52
	4 PETLAD TALUKA—*contd.*			
	VILLAGES			
1	Agas	49	58	48
2	Amod	54	58	48
3	Ardi	28	56	46
4	Ashi	62	58	48
5	Balinta	36	56	46
6	Bamnoli	10	56	46
7	Bandhni	24	56	46
8	Bantwa	1	56	46
9	Bhadkad	2	56	46
10	Bhalel	81	58	48
11	Bhatiel	50	58	48
12	Bhavanipura	52	58	48
13	Bhurakui	76	58	48
14	Boria	48	58	48
15	Changa	13	56	46
16	Dabhou (Virsadpura)	17	56	46
17	Dali	34	56	46
18	Dantali	61	58	48
19	Danteli	77	58	48
20	Davalpura	68	58	48
21	Demol	14	56	46
22	Devataj	35	56	46
23	Devatalpad	3	56	46
24	Devavanta	4	56	46
25	Dhairyapura	75	58	48
26	Dharmaj	80	58	48
27	Fangani	51	58	48
28	Gada	37	56	46
29	Ghunteli	26	56	46
30	Isarama	45	58	46
31	Isnav	33	56	46
32	Jesarva	59	58	48
33	Jogan	69	58	48
34	Kaloli	9	56	46
35	Kania	78	58	48
36	Kasar	22	56	46
37	Khadana	70	58	48
38	Khansol	41	58	46
39	Kothavi	40	56	46
40	Lakkadpura	65	58	48
41	Limbali	20	56	46
42	Magharol	18	56	46
43	Maholav	23	56	46
44	Malataj	16	56	46
45	Manej	71	58	48
46	Manpura	72	58	48
47	Meghalpur	19	56	46
48	Morad	27	56	46
49	Nar	55	58	48
50	Navagam	5	56	46
51	Padgol	12	56	46
52	Palaj	44	58	46
53	Palol	38	56	46
54	Pandoli	58	58	48
55	Petli	15	56	46
56	Piplav	32	56	46
57	Porda	29	56	46

ALPHABETIC LIST OF VILLAGES—*contd.*

Sl. No.	Name of Town/Village	Location Code No.	Page No. Town/ Village Directory	Page No. Primary Census Abstract
	4 PETLAD TALUKA —*concld.*			
58	Ramodadi	57	58	48
59	Ramol	6	56	46
60	Rangaipura	53	58	48
61	Ravli	25	56	46
62	Runaj	39	56	46
63	Rupiyapura	66	58	48
64	Sanjaya	11	56	46
65	Sansej	56	58	48
66	Shahpur	7	56	46
67	Shekhadi	60	58	48
68	Sihol	47	58	48
69	Silvai	43	58	46
70	Simarada	64	58	48
71	Sunav	31	56	46
72	Sundara	73	58	48
73	Sundarana	74	58	48
74	Thalendi	8	56	46
75	Trambovad	21	56	46
76	Vadadala	79	58	48
77	Vatav	46	58	48
78	Virol (Simarada)	63	58	48
79	Virol (Sojitra)	42	58	46
80	Vishrampura	67	58	48
81	Vishnoli	30	56	46
	5 BORSAD TALUKA			
	TOWN			
1	Borsad	23 XI	23-32	60
	VILLAGES			
1	Alarsa	48	64	56
2	Ambali	29	62	56
3	Ambav	22	62	58
4	Amiyad	63	64	58
5	Amrol	52	64	58
6	Anklao	50	64	58
7	Asarma	53	64	58
8	Asodar	23	62	56
9	Badalpur	88	64	58
10	Bamangam	95	66	58
11	Banejada	61	64	58
12	Bhadran	47	64	58
13	Bhadraniya	46	64	58
14	Bhanpura	27	62	56
15	Bhetasi Babhag	26	62	56
16	Bhetasi Talpad	25	62	56
17	Bhetasi Vanto	28	62	56
18	Bilpad	79	64	58
19	Bochasan	15	62	56
20	Bodal	18	62	56
21	Chamara	76	64	58
22	Chuva	36	62	56
23	Dabhasi	16	62	56
24	Dahemi	9	62	56
25	Dahewan	90	66	58
26	Dali	86	64	58
27	Davol	17	62	56
28	Dedarda	13	62	56
29	Devapura	94	66	58
30	Dhanavasi	68	64	58
31	Dhobhikui	5	62	56
32	Dhundhakuva	3	62	56
33	Divel	64	64	58
34	Gajna	92	66	58
35	Gambhira	93	66	58
36	Golel	38	62	56
37	Gorva	83	64	58
38	Haldari	21	62	56
39	Harkhapura	19	62	56
40	Jantral	60	64	58
41	Jilod	77	64	58
42	Joshikuva	31	62	56
43	Kalu	87	64	58
44	Kanbha	85	64	58
45	Kandharoti	62	64	58
46	Kankapura	89	66	58
47	Kanthariya	24	62	56
48	Kanwadi	51	64	58
49	Kasari	34	62	56
50	Kasumbad	10	62	56
51	Kathana	84	64	58
52	Kathol	65	64	58
53	Kavitha	2	62	56
54	Khadol (Haldari)	20	62	56
55	Khadol (Umeta)	74	64	58
56	Khanpur	41	62	56
57	Khedasa	56	64	58
58	Kinkhalod	70	64	58
59	Kosindra	49	64	58
60	Kothiyakhad	81	64	58
61	Lalpura	54	64	58
62	Manpura	71	64	58
63	Moti Sherdi	69	64	58
64	Mujkuva	30	62	56
65	Naman	6	62	56
66	Nani Sherdi	82	64	58
67	Napa Talpad	8	62	56
68	Napa Vanto	7	62	56
69	Narpura	78	64	58
70	Navakhal	72	64	58
71	Navapura	80	64	58
72	Nisraya	32	62	56
73	Pamol	11	62	56
74	Pipli	55	64	58
75	Ranoli	39	62	56
76	Ras	58	64	58
77	Rudel	35	62	56
78	Saijpur	42	62	56
79	Salol	91	66	58
80	Sankhyad	75	64	58
81	Santokpura	1	62	56
82	Singlao	12	62	56
83	Sisva	57	64	58
84	Surkuva	4	62	56
85	Umeta	73	64	58
86	Umlav	66	64	58
87	Uneli	37	62	56

ALPHABETIC LIST OF VILLAGES—*contd.*

Sl. No.	Name of Town/Village	Location Code No.	Page No. Town/ Village Directory	Page No. Primary Census Abstract
	5 BORSAD TALUKA—*concld.*			
88	Vachhiel	45	62	58
89	Vadeli	44	62	58
90	Vahera	14	62	56
91	Valvod	67	64	58
92	Vasana (Borsad)	33	62	56
93	Vasna (Ras)	59	64	58
94	Virsad	40	62	56
95	Zarola	43	62	56
	6 CAMBAY TALUKA			
	TOWN			
1	Cambay	XII	23–32	70
	VILLAGES			
1	Adruj	31	70	66
2	Akhol	57	72	68
3	Amaliara	33	70	66
4	Bamanva	81	72	68
5	Bhanderaj	46	70	68
6	Bhat Talavadi	60	72	68
7	Bhimtalav	49	70	68
8	Bhuvel	90	72	68
9	Budhej	41	70	68
10	Changada	13	70	66
11	Chhatardi	85	72	68
12	Chikhalia	25	70	66
13	Chitarwada	7	70	66
14	Daheda	58	72	68
15	Dhuvaran	101	74	70
16	Dugari	8	70	66
17	Fatepura	10	70	66
18	Finav	65	72	68
19	Galiana	11	70	66
20	Golana	19	70	66
21	Gorad	34	70	66
22	Gudel	50	70	68
23	Haripura	100	74	70
24	Hariyan	62	72	68
25	Hasanpura	39	70	66
26	Indranaj	15	70	66
27	Isanpur	21	70	66
28	Isarwada	28	70	66
29	Jafarganj	5	70	66
30	Jafrabad	40	70	66
31	Jahaj	80	72	68
32	Jalapur	71	72	68
33	Jalla	45	70	68
34	Jalsan	64	72	68
35	Jalundh	82	72	68
36	Jichka	24	70	66
37	Jinaj	48	70	68
38	Kalamsar	93	72	68
39	Kali Talavadi	76	72	68
40	Kanawada	6	70	66
41	Kanisa	66	72	68
42	Kansari	87	72	68
43	Kanzat	63	72	68
44	Kasbara	12	70	66
45	Khada	3	70	66
46	Khadodhi	99	74	70
47	Khakhsar	36	70	66
48	Khanpur	23	70	66
49	Khatnal	91	72	68
50	Kodva	68	72	68
51	Lunej	73	72	68
52	Mahiyari	26	70	66
53	Malasoni	59	72	68
54	Malpur	32	70	66
55	Malu	61	72	68
56	Matlakui	16	70	66
57	Mitali	37	70	66
58	Mobha	44	70	68
59	Moraj	30	70	66
60	Mota Kalodra	4	70	66
61	Motipura	69	72	68
62	Nabhoi	2	70	66
63	Nagra	75	72	68
64	Nana Kalodra	88	72	68
65	Nandeli	79	72	68
66	Navagam Bara	56	72	68
67	Navagam Vanta	70	72	68
68	Neja	86	72	68
69	Pachegam	9	70	66
70	Padra	35	70	66
71	Paldi	72	72	68
72	Pandad	52	72	68
73	Piploi	78	72	68
74	Popatvav	84	72	68
75	Rahoni	38	70	66
76	Rajpur	98	74	70
77	Ralej	95	72	68
78	Rangpur	47	70	68
79	Rel	22	70	66
80	Rinza	1	70	66
81	Shakarpur	97	74	70
82	Sath	42	70	68
83	Sayama	67	72	68
84	Sokhada	74	72	68
85	Tamsa	51	70	68
86	Tarakpur	53	72	68
87	Tarapur	29	70	66
88	Timba	77	72	68
89	Tol	27	70	66
90	Undel	89	72	68
91	Untwada	43	70	68
92	Vadgam	54	72	68
93	Vadola	83	72	68
94	Vaghatalav	18	70	66
95	Vainaj	55	72	68
96	Valli	20	70	66
97	Vank Talav	14	70	66
98	Varsada	17	70	66
99	Vasna	96	72	70
100	Vatadra	92	72	68
101	Vatra	94	72	68

ALPHABETIC LIST OF VILLAGES—*contd.*

Sl. No.	Name of Town/Village	Location Code No.	Page No. Town/ Village Directory	Page No. Primary Census Abstract
	7 MATAR TALUKA			
	VILLAGES			
1	Alindra	44	80	80
2	Antroli	27	78	78
3	Asamali	54	80	80
4	Aslali	49	80	80
5	Bamangam	80	80	80
6	Baroda	52	80	80
7	Bhalada	73	80	80
8	Bherai	14	78	78
9	Chalindra	11	78	78
10	Chandna	35	78	78
11	Chanor	67	80	80
12	Chitrasar	12	78	78
13	Daloli	78	80	80
14	Damri	19	78	78
15	Dothli	71	80	80
16	Dharoda	1	78	78
17	Dhathal	15	78	78
18	Garmala	41	78	78
19	Gobhalaj	9	78	78
20	Govindapura	20	78	78
21	Hadeva	76	80	80
22	Haijarabad	28	78	78
23	Hariala	17	78	78
24	Heranj	47	80	80
25	Indarvarna	75	80	80
26	Kajipura	8	78	78
27	Kaloli	21	78	78
28	Kanera	5	78	78
29	Kathoda	58	80	80
30	Kathwada	2	78	78
31	Khadiyarapura	42	80	78
32	Khandhli	59	80	80
33	Kharenti	56	80	80
34	Koshial	34	78	78
35	Kunjara	51	80	80
36	Laval	60	80	80
37	Limbasi	64	80	80
38	Machhiel	48	80	80
39	Mahelaj	39	78	78
40	Malarpura	6	78	78
41	Malawada	70	80	80
42	Maliyataj	46	80	80
43	Marala	63	80	80
44	Matar	32	78	78
45	Mehmedabad	65	80	80
46	Nadhanpur	55	80	80
47	Nagrama	62	80	80
48	Naika	13	78	78
49	Nandoli	61	80	80
50	Navagam	3	78	78
51	Palla	53	80	80
52	Pansoli	10	78	78
53	Pariej	81	80	80
54	Pinglaj	4	78	78
55	Piparia	33	78	78
56	Punaj	50	80	80
57	Radhu	36	78	78
58	Radhvanaj	30	78	78
59	Ranasar	69	80	80
60	Rasikpura	37	78	78
61	Ratanpur	26	78	78
62	Sandhana	29	78	78
63	Sayla	74	80	80
64	Shekhupur	68	80	80
65	Shetra	22	78	78
66	Siholdi	45	80	80
67	Sinjiwada	82	82	80
68	Sokhda	24	78	78
69	Traj	40	78	78
70	Tranja	57	80	80
71	Undhela	31	78	78
72	Untai	43	80	78
73	Vadala	16	78	78
74	Vaikunthpura	7	78	78
75	Valotri	77	80	80
76	Vansar	25	78	78
77	Varsang	38	78	78
78	Vasai	72	80	80
79	Vasna-Bujarg	23	78	78
80	Vastana	66	80	80
81	Vavdi	18	78	78
82	Viroja	79	80	80
	8 KAPADVANJ TALUKA			
	TOWN			
1	Kapadvanj	XIII	23–32	90
	VILLAGES			
1	Abhripur	144	92	88
2	Abooh	21	86	84
3	Abvel	7	86	84
4	Aghatna Muvada	55	88	86
5	Alampur	67	88	86
6	Alawa	44	88	86
7	Ambaliyara	96	90	88
8	Anara	153	92	90
9	Antisar	87	88	86
10	Antroli	99	90	88
11	Apruji	77	88	86
12	Aral	116	90	88
13	Atarsumba	76	88	86
14	Badarpur	109	90	88
15	Bagdol	145	92	88
16	Bavano Math	23	86	84
17	Betawada	45	88	86
18	Bhagatna Muvada	100	90	88
19	Bhailakui	54	88	86
20	Bharkunda	143	92	88
21	Bhatera	137	92	88
22	Bhojana Muvada	5	86	84
23	Bhungalia	46	88	86
24	Bhutia	66	88	86
25	Bobha	25	86	84

ALPHABETIC LIST OF VILLAGES—*contd.*

Sl. No.	Name of Town/Village	Location Code No.	Page No. Town/ Village Directory	Page No. Primary Census Abstract
	8 KAPADVANJ TALUKA—*contd.*			
26	Charannikol	131	90	88
27	Chared	107	90	88
28	Chelavat	80	88	86
29	Chhipadi	140	92	88
30	Chhipial	142	92	88
31	Chikhlod	126	90	88
32	Dadana Muvada	16	86	84
33	Dahiap	135	92	88
34	Dampat	136	92	88
35	Dana	124	90	88
36	Danadra	88	88	86
37	Dandiyapur	30	86	84
38	Dantali	42	88	84
39	Dasalvada	98	90	88
40	Deradi Pavathi	2	86	84
41	Dhuliya Vasna	8	86	84
42	Dudhathal	62	88	86
43	Fagvel	130	90	88
44	Fativabad	97	90	88
45	Fulchhatra pura	158	92	90
46	Fuljina Muvada	26	86	84
47	Gadvel	114	90	88
48	Gangadasni Muvadi	139	92	88
49	Gangial	141	92	88
50	Garod	86	88	86
51	Gaucharna Muvada	17	86	84
52	Ghadiya	20	86	84
53	Ghauva	64	88	86
54	Gugalia	101	90	88
55	Hamirpura	53	88	86
56	Hathiyani Muvadi	105	90	88
57	Jagdupur	68	88	86
58	Jaloya	71	88	86
59	Jambudi	12	86	84
60	Jitpura	148	92	88
61	Kabhaina Muvada	75	88	86
62	Kakarkhad	108	90	88
63	Kalaji	57	88	86
64	Kaletar	121	90	88
65	Kamboya	19	86	84
66	Kaniel	138	92	88
67	Karkariya	73	88	86
68	Kashipura	39	88	84
69	Kathana	154	92	90
70	Kathlal	149	92	88
71	Kavath	36	86	84
72	Kevadia	47	88	86
73	Khadal	118	90	88
74	Khadol	89	90	86
75	Khalal	112	90	88
76	Khanpur	69	88	86
77	Kosam	82	88	86
78	Kotwalna Muvada	31	86	84
79	Ladvel	156	92	90
80	Lakha Miyani Muvadi	102	90	88
81	Lal Mandva	4	86	84
82	Lalpur	58	88	86
83	Lalpur Nirmali	22	86	84
84	Lasundra	157	92	90
85	Laxmanpura	155	92	90
86	Letar	60	88	86
87	Madadra	51	88	86
88	Mahamadpura	95	90	86
89	Malana Muvada	18	86	84
90	Malaitadi-Baraiyabhag	128	90	88
91	Malaitadi-Pagibhag	129	90	88
92	Manorni-Muvadi	119	90	88
93	Mirapur	94	90	86
94	Mirjapur	110	90	88
95	Moti Bhanavat	103	90	88
96	Motizer	10	86	84
97	Mudel-Ratanpur	113	90	88
98	Nani Bhanavat	104	90	88
99	Nanizer	9	86	84
100	Narpura *alias* Narmiyani Muvadi	50	88	86
101	Narshipur	11	86	84
102	Nathana Muvada	14	86	84
103	Navagam	84	88	86
104	Nikol	52	88	86
105	Nirmali	29	86	84
106	Pahad	151	92	90
107	Palaiya	24	86	84
108	Pathoda	34	86	84
109	Pato	115	90	88
110	Pirozpur	43	88	86
111	Pithai	146	92	88
112	Porda-Bhatera	152	92	90
113	Porda-Fagvel	159	92	90
114	Punadra	49	88	86
115	Ramosadi	90	90	86
116	Rampura	1	80	84
117	Rampura (Sundervadi)	92	90	86
118	Ravdavat	78	88	86
119	Relia	63	88	86
120	Salod	125	90	88
121	Sandesar	106	90	88
122	Sarali	147	92	88
123	Sarkhej	111	90	88
124	Savali	133	92	88
125	Shahpur	150	92	88
126	Shihora	6	86	84
127	Sikandar Porda	134	92	88
128	Singali	83	88	86
129	Singpur	13	86	84
130	Sipaini-Muvadi	120	90	88
131	Sorna	93	90	86
132	Suki	35	86	84
133	Sultanpur (Taiyabpur)	70	88	86
134	Sultanpur (Vadadhara)	41	86	84
135	Sunda	65	88	86
136	Suravat	79	88	86
137	Taiyabpur	85	88	86
138	Talpoda	3	86	84
139	Telnar	27	86	84
140	Thavad	40	86	84
141	Thunchal	56	88	86
142	Torna	122	90	88
143	Ukardina Muvada	72	88	86
144	Vadadhara	61	88	86
145	Vadali	59	88	86
146	Vadol	127	90	88
147	Vaghajipur	48	88	86
148	Vaghana Muvada	15	86	84

ALPHABETIC LIST OF VILLAGES—*contd.*

Sl. No.	Name of Town/Village	Location Code No.	Page No. Town/ Village Directory	Page No. Primary Census Abstract
	8 KAPADVANJ TALUKA—*concld.*			
149	Vaghas	33	86	84
150	Vaghavat	81	88	86
151	Valva Mahuda	38	86	84
152	Vanta	37	86	84
153	Vantada	117	90	88
154	Vasna	123	90	88
155	Vavna-Muvada	74	88	86
156	Vejalpur	91	90	86
157	Vishvnathpura	132	90	88
158	Vyasjina Muvada	28	86	84
159	Vyasvasna	32	86	84
	9 BALASINOR TALUKA			
	TOWN			
1	Balasinor	XIV	23–32	100
	VILLAGES			
1	Alampura	11	96	96
2	Alela	55	98	98
3	Aspur	53	98	98
4	Asundariya	49	98	98
5	Badharpura	6	96	96
6	Baliyadev	89	100	98
7	Balvakhantna Muvada	38	96	96
8	Bar	50	98	98
9	Baroda	17	96	96
10	Bhanjini Vav	44	98	98
11	Bharthala	69	98	98
12	Bharodi	16	96	96
13	Bhatpur	14	96	96
14	Bodeli	90	100	98
15	Butiya	51	98	98
16	Chharvangi	7	96	96
17	Chikhli Jhojha	2	96	96
18	Chorasa	23	96	96
19	Dakharia	84	98	98
20	Debhari	5	96	96
21	Dev	66	98	98
22	Dhanela	59	98	98
23	Dhathi	74	98	98
24	Dhoravada	27	96	96
25	Dhundhaliya	67	98	98
26	Dolatpoyda	58	98	98
27	Felsani	70	98	98
28	Gadhavada	78	98	98
29	Gadheli	46	98	98
30	Gaja Pagina Muvada	79	98	98
31	Gandhari	10	96	96
32	Ghatda	4	96	96
33	Gomvadi	25	96	96
34	Gopalpura	30	96	96
35	Gundela	56	98	98
36	Gunthli	71	98	98
37	Handia (Balasinor)	99	100	100
38	Handia (Virpur)	36	96	96
39	Jamalpur	28	96	96
40	Jambudi	40	96	96
41	Jamiyatpura	93	100	98
42	Janod	76	98	98
	9 BALASINOR TALUKA—*concld.*			
43	Javrakhantna Muvada	42	98	98
44	Jetholi	63	98	98
45	Jodhpur	52	98	98
46	Jorapura	72	98	98
47	Kadaia	75	98	98
48	Kambopa	60	98	98
49	Karanpur	88	100	98
50	Kaslavati	31	96	96
51	Kasudi	19	96	96
52	Khandivav	68	98	98
53	Kharod	39	96	96
54	Khata	3	96	96
55	Kheroli	33	96	96
56	Khetavada	1	96	96
57	Kotarbor	85	98	98
58	Koydam	13	96	96
59	Koyla	8	96	96
60	Kumbharvadi	18	96	96
61	Kunjra	92	100	98
62	Limbarvada	35	96	96
63	Limbdi	73	98	98
64	Manvarpura	80	98	98
65	Meghaliya	77	98	98
66	Nasroli	32	96	96
67	Navagama	91	100	98
68	Othvad	81	98	98
69	Pandva	62	98	98
70	Pansroda	3	98	98
71	Panta	45	98	98
72	Parabiya	57	98	98
73	Parpadiya	82	98	98
74	Pilodra	86	98	98
75	Raiyoli	64	98	98
76	Rajena	26	96	96
77	Rajpur (Balasinor)	97	100	100
78	Rajpur (Virpur)	20	96	96
79	Raliata	95	100	98
80	Raliyata	15	96	96
81	Rampura	9	96	96
82	Rasulpur	29	96	96
83	Ratankuva	48	98	98
84	Rojhav	24	96	96
85	Sakariya	94	100	98
86	Salaiya	21	96	96
87	Saliyavadi	87	98	98
88	Saradia	47	98	98
89	Sariya	37	96	96
90	Saroda	83	98	98
91	Sutariya	65	98	98
92	Tajpur	54	98	98
93	Umariya	12	96	96
94	Vadadala	98	100	100
95	Vaghas	22	96	96
96	Vanakbori	96	100	100
97	Varadhara	43	98	98
98	Vasadra	61	98	98
99	Virpur	34	96	96

ALPHABETIC LIST OF VILLAGES—*concld.*

Sl. No.	Name of Town/Village	Location Code No.	Page No. Town/ Village Directory	Page No. Primary Census Abstract
	10 THASRA TALUKA			
	TOWNS			
1	Dakor	XVI	23-32	108
2	Pali	XVII	23-32	110
3	Thasra	XV	23-32	108
	VILLAGES			
1	Agarwa	71	106	106
2	Ajroli	3	104	104
3	Ajupura	31	104	104
4	Aklacha	83	108	106
5	Amrutpura	37	104	104
6	Ambav	50	106	106
7	Angadi	43	106	104
8	Aurangpura	56	106	106
9	Badharpura	51	106	106
10	Baladha	13	104	104
11	Bhadrasa	89	108	106
12	Bharthari	27	104	104
13	Bhatpura No. 1	29	104	104
14	Bhatpura No. 2	30	104	104
15	Bhatvasna	9	104	104
16	Bordi	61	106	106
17	Chandasar	38	106	104
18	Chetersumba	32	104	104
19	Chitlav	94	108	106
20	Dabhali	24	104	104
21	Dabhsar	42	106	104
22	Dhunadara	86	108	106
23	Dhundi	66	106	106
24	Ekalvelu	58	106	106
25	Gadhvina Muvada	5	104	104
26	Golaj	40	106	104
27	Gumadia	70	106	106
28	Harkhol	84	108	106
29	Jakhed	79	108	106
30	Jalanagar	55	106	106
31	Jargal	21	104	104
32	Jesapura Mithapura	91	108	106
33	Jorapura	92	108	106
34	Kalsar	80	108	106
35	Khad Godhra	8	104	104
36	Khijalpur Talpad	75	106	106
37	Khijalpur Vanto	76	106	106
38	Kosam	41	106	104
39	Kotaria	67	106	106
40	Kotlindora	90	108	106
41	Kuni	17	104	104
42	Mahi Itadi	16	104	104
43	Malai	73	106	104
44	Malvan	47	106	106
45	Manjipura	88	108	106
46	Marghakui	81	108	106
47	Masra	74	106	106
48	Monpura	18	104	104
49	Mithana Muvada	25	104	104
50	Morambli	62	106	106
51	Muliad	60	106	106
52	Nanadara	7	104	104
53	Nes	85	108	106
54	Ozharala	2	104	104
55	Padal	19	104	104
56	Palaiya	11	104	104
57	Pilol	59	106	106
58	Pipalvada	26	104	104
59	Podvania	87	108	106
60	Porda	35	104	104
61	Rakhiyal	72	106	106
62	Rania	93	108	106
63	Rani Porda	28	104	104
64	Rasulpur Padal	20	104	104
65	Rasulpur Thasra	57	106	106
66	Rawalia	34	104	104
67	Rozva	14	104	104
68	Rustampura	48	106	106
69	Saiyat	36	104	104
70	Salun	6	104	104
71	Sanadra	10	104	104
72	Sandheli	4	104	104
73	Sandhelia	54	106	106
74	Sangol	45	106	106
75	Sarnal	49	106	106
76	Shahpura	53	106	106
77	Shamarpura	1	104	104
78	Simlaj	78	108	106
79	Sonaiya	22	104	104
80	Sonipur	46	106	106
81	Sui	64	106	106
82	Udhmatpura	52	106	106
83	Umba	82	108	106
84	Uplet	68	106	106
85	Vadad	23	104	104
86	Vajewal	39	106	104
87	Vallavpura	63	106	106
88	Vamali	69	106	106
89	Vanoda	15	104	104
90	Vanoti	65	106	106
91	Vaso	44	106	106
92	Vinzol	77	106	106
93	Vithalpura	33	104	104
94	Wanghroli	12	104	104

(Bk) Y-6—iii

PART X-A

TOWN AND VILLAGE DIRECTORY

TOWN AND VILLAGE DIRECTORY

The Town and Village Directory of the District Census Handbook 1971 differs widely in content and presentation from the corresponding volume of 1961. The earlier volumes mainly contained the Primary Census Abstract for each village for rural area and town/ward/enumerator's block for urban area and was supplemented by some additional information which was collected from (a) village notes specially devised for the purpose and (b) information supplied by Heads of Departments on certain amenities. It was presented in Col. 2 in run on fashion for each village and town followed by the Primary Census Abstract in the remaining columns.

The Town and Village Directory of 1971 Census is presented in Part A of the District Census Handbook. An attempt has been made to interpret the data thrown up in the Town and Village Directories at the beginning under the heading "Introductory Note on Town and Village Directory".

Part B of the District Census Handbook contains purely the Primary Census Abstract.

A number of abbreviations have been used in both the Directories to facilitate presentation. The abbreviations used in each statement of the Town Directory are given below in Statement A. Statement B gives a list of abbreviations used in Village Directory.

STATEMENT A
List of Abbreviations used in the Town Directory

STATEMENT I

Column : 5

1. Corporation	...	C
2. Municipality	...	M
3. Town Committee/Town Area Committee/Board	...	TC
4. Notified Area Committee/Council	...	NAC
5. Cantonment Board	...	CB
6. Nagar Panchayat/ Panchayat	...	P
7. Non-Municipal/ Non-Town Committee/ Non-Panchayat Committee	...	NM

STATEMENT II

Column : 13

1. Navigable River	...	(R)	Appearing after the name of the River/Canal
2. Navigable Canal	...	(C)	

STATEMENT IV

Column : 3

1. Pucca Road	...	PR
2. Kutcha Road	...	KR

Column : 4

1. Sewer	...	S
2. Open Surface Drainage	...	OSD
3. Kutcha Drainage	...	KD
4. Cess Pool	...	CS
5. Pit System (or Soak Pits)	...	PT

Column : 8

1. Head Load	...	HL
2. Baskets	...	B
3. Wheel Barrows	...	WB
4. Septic Tank Latrines	...	ST
5. Sewerage	...	S
6. Soak Pits or Leaching Pits	...	PT
7. Tractor Trailor, Trolleys, or Night Soil Tankers	...	T

Column : 9

1. Tap Water	...	T
2. Well Water	...	W
3. Tank Water	...	Tk
4. Tube Well	...	TW
5. River	...	R
6. Fountain	...	F
7. Canal	...	C
8. Others	...	O

STATEMENT V

Column : 3

1.	Hospital	...	H
2.	Dispensary	...	D
3.	T. B. Clinic	...	TBC
4.	Health Centre	...	HC
5.	Nursing Home	...	NH
6.	Maternity Centre	...	M
7.	Child Welfare Centre	...	CW
8.	Family Planning Centre	...	FC
9.	Other Medical Institutions	...	O

Column : 5

1.	Arts College only	...	A
2.	Science College Only	...	S
3.	Commerce College Only	...	C
4.	Arts & Science College	...	AS
5.	Combined Arts, Science and Commerce College	...	ASC
6.	Arts & Commerce College Only		AC
7.	Law College	...	L
8.	Law & Education College	...	LE

STATEMENT B

List of Abbreviations used in the Village Directory

Col. No.	Amenity	Abbreviations used
4.	Primary School	Pr.S
	Secondary School	Sec.S
	College	C
	Industrial School	IS
	Training School	Tr.S
	Other Educational Institutions	OS
5.	Hospital	H
	Maternity Home	M
	Child Welfare Centre	CW
	Health Centre	HC
	Dispensary	D
	Family Planning Centre	FC
6.	Electricity	E
	Electricity for Agriculture	E(Ag)
7.	Tap Water	T
	Well	W
	Tank	Tk
	Tube Well	TW
	River	R
	Fountain	F
	Canal	C
	Others	O
	Not Available	NA
8.	Pucca Road	PR
	Kutcha Road	KR
	Railway Station	T
	Navigable River	Ng(R)
	Navigable Canal	Ng(C)
	Bus Facility :	
	Whole Year	WY
	Fair Season	FS
9	Post Office	PO
	Telegraph Office	TO
	Post & Telegraph Office	PTO
	Telephone	Phone
12.	Government Canal	C
	Private Canal	C
	Tube Well	TW
	Other Wells	W
	Tank	Tk
	River	R
	Waterfall	WF
	Other Sources	O

INTRODUCTORY NOTE ON TOWN AND VILLAGE DIRECTORY

1. History of District Census Handbook

In 1941, the population figures were exhibited according to communities in the " Village Handbooks " published by the erstwhile Government of Bombay. In 1951, the basis of classification of the Census was changed from a social to an economic one and the figures were given in the Primary Census Abstract according to eight Livelihood Classes. The Primary Census Abstract contained the basic information in respect of every village and town. A decision to bring out the District Census Handbooks giving the Primary Census Abstract and important Census tables for every district of the State was taken for the first time in 1951. Census statistics given in the Primary Census Abstract related to the area of the village, number of houses and households, total population, houseless and institutional population, literates and agricultural and non-agricultural classes distributed under eight main Livelihood Classes. These census statistics were further supplemented by the addition of useful administrative information on the availability of amenities in villages and towns on items like post offices, railway stations, the distance of a bazar from the village, primary schools, village panchayats, co-operative societies, etc. This was a unique achievement of the Indian Census. The 1951 series of District Census Handbooks, however, varied in content and size from State to State depending upon the resources offered by the State Governments. It was, therefore, decided during the Census of 1961 that the District Census Handbooks of 1961 Census should contain a certain minimum of statistical data, maps and other useful information to be adopted uniformly throughout the country. Thus the District Census Handbook of 1961 Census differed widely in the matter of content and coverage from that published in the 1951 Census. The District Census Handbooks of 1961 were sub-divided into the following three parts:—

PART I—THE DISTRICT

(*i*) Introductory Essay

(*ii*) Brief Gazetteer of place names

PART II—STATISTICS

(*i*) Census Tables

(*ii*) Villagewise list of Industrial Establishments.

(*iii*) Handicraft Tables

(*iv*) Departmental or official Statistics

PART III—VILLAGE DIRECTORY

(*i*) Explanatory Note

(*ii*) Village Directory

(*iii*) Taluka Maps

Besides Census data, the 1961 District Census Hand books covered villagewise and townwise information on the availability of different types of amenities such as educational facilities, public health and medical facilities, supply of drinking water, electricity and its uses etc., shown by means of abbreviations placed against the name of each village. Thus, in the 1961 Census an attempt was made to make the District Census Handbooks more informative.

During the 1971 Census, efforts have been made to compile both Census and non-census statistics in a uniform manner under an enlarged perspective. The District Census Handbook of 1971 Census has been divided into three sub-parts with a view to making the Census and non-census information available to the data users as quickly as possible. Part A of the District Census Handbook contains the Town Directory and Village Directory. Part B contains the Primary Census Abstracts and Part C contains the Introductory Essay, Official Statistics, Census tables, etc. The details of the contents in each of the parts are described in the following paragraphs.

2. Scope of District Census Handbook 1971

The District Census Hand books are the only publications which incorporate the data down to the village and block level of a town, which are urgently and frequently required by the data users. They are constantly referred to for several purposes by the administrator, planner, policy-maker and academician. The delay in the publication of the District Census Handbooks would reduce the value of these very useful publications. In order to avoid delay in the publication the District Census Handbooks of 1971 are sub-divided into three parts, two of which are combined in one volume, and the third published separately. The details of the content of each of the parts are as follows :—

Part A : Town and Village Directory

Part A contains the non-census statistics of each village and town. The Town Directory portion furnishes the data for each town in the

district in seven statements covering (1) the status of the civic administration and the functional Category of towns and the growth of population since 1901 (2) physical aspects and location; (3) civic finances; (4) civic and other amenities; (5) medical, educational, recreational and cultural facilities; (6) trade, industry, commerce and banking facilities, and (7) population by religion.

The Village Directory Section of Part A gives particulars of amenities available for each village in the matter of educational and medical institutions, power supply, drinking water facilities, post and telegraph facilities, communications, particulars of land use, weekly markets and places of religious, historical and archaeological interest in the village.

Part B : Primary Census Abstract

Part B gives for each village and for each block and ward of a town the primary census data incorporating area of the town in square kilometres, and of village in acres and gunthas, the number of occupied residential houses, the number of households, total population and its break up by sex, scheduled caste and scheduled tribe population, literate population and working population by nine broad industrial categories namely (1) cultivators, (2) agricultural labourers, (3) those working in livestock, forestry, fishing, plantations, etc., (4) mining and quarrying, (5) manufacturing, processing, servicing and repairing, (6) in construction, (7) in trade and commerce, (8) transport, storage, and communications, and (9) in other services and the non-working population.

Part C : Administrative Statistics and Report

Part C would incorporate the administrative statistics, pertaining to the district in various fields of development. The census tables pertaining to the district regarding mother-tongue, religion, migration, etc., will also be reproduced here. A write up indicating the changes in the socio-economic and demographic characteristics of the district in the last decade would also be given.

The non-census data of the village directory and town directory were collected from the local bodies. The villagewise details regarding different types of amenities available at the village, land use data and other information were collected in the village directory form through the Taluka Panchayat Offices. These forms were filled by the village officials and were scrutinised by the Statistical Assistants at the taluka level. The District Statistical Officers supervised the work and carried out percentage scrutiny. The details regarding the number of villages having post and telegraph facilities in the State, those connected with electric power supply, those having all weather and fair weather bus facilities, and those without drinking water facilities etc., were obtained from the concerned departments by the Office of the Director of Census Operations. The information recorded in the village directory forms was cross checked with the data obtained from concerned departments, confirmed and made up-to-date.

The non-census data for each of the towns were obtained from the municipal authorities in case of municipal towns and for other towns from the concerned Nagar and Gram Panchayats. The information received from the concerned municipalities and panchayats was scrutinised and cross checked with other published official statistics for a few items wherever it was possible.

3. Note on Town Directory

A. The list of urban areas, for the purpose of 1971 Census, was finalised in consultation with the State Government. The following criteria were applied for the purpose of determining any area as an urban area.

(1) All places where there is a Municipal Corporation, or a Municipality or a Town Committee or a notified area or a Cantonment Board have been treated as urban areas.

(2) The remaining places were recognised as enjoying urban characteristics and declared urban areas only if the following conditions were fulfilled.

(*a*) The estimated population at 1971 Census should be at least 5,000.

(*b*) The density of population per sq. kilometre should not be below 400.

(*c*) 75 per cent of the male working population should follow non-agricultural pursuits, and,

(*d*) In the opinion of the Director of Census Operations any other place where predominant urban characteristics are noticed.

B. The town directory has been compiled in the following seven statements for all the urban areas of a district. For presentation of the

data all the towns of a district are arranged in alphabetical order. In Appendix-I to the Town Directory all the towns of a district are arranged according to their location code numbers. The details of the data covered in these statements are given below :—

Statement I

Statement I gives the details relating to the status of the towns, growth history of towns since 1901 and their functional categories in 1961 Census and 1971 Census.

Statement II

This statement gives details of physical aspects and location of the towns. Under physical aspects are given details relating to altitude of the towns (in metres) annual rainfall (in m. ms.) and minimum and maximum temperature (in centigrade). The statement also gives the details of distance of the towns from the nearest city with population of 1 lakh and above, from State Headquarters, District Headquarters, Sub-divisional and Taluka Headquarters, from the nearest railway station and bus route. It also gives details as to whether or not the town has a navigable river or canal within 10 km. and the name of sea ports within 50 km.

Statement III

This statement gives details of Municipal finance for the year 1968-69. It covers the receipts under different heads like receipt through taxes, receipt derived from Municipal property and powers, Government grant, loans, advances and other sources. It also covers the items of expenditure on different heads like general administration, public safety, public health and convenience, public works, public institutions and others.

Statement IV

This statement gives details about civic and other amenities. It covers information on the type of road with length, system of sewerage/ drainage, number of latrines by types, method of disposal of night soil, source and capacity of protected water supply and availability of fire fighting services. The statement also gives details of the number of electric connections by types.

Statement V

This statement gives details relating to medical, educational, recreational and cultural facilities in the town. Details relating to medical institutions by types and the number of beds in each type of institutions are also covered. Details regarding different types of educational institutions are given. It also covers details relating to facilities of stadia, cinemas, auditoria or drama halls and libraries.

Statement VI

This statement covers the details relating to trade, commerce, industry and banking. The statement gives details of three most important commodities imported in the towns, three important commodities exported from the towns and three important commodities manufactured in the towns. It also gives details of the number of banks and co-operative credit societies.

Statement VII

This statement gives the population of the town by religion. Data for this table is extracted from 1971 Census data.

C. In Kheda district seventeen areas have been declared as urban during 1971 Census. During 1961 Census also there were 17 corresponding areas. Two new centres *viz.*, (1) Thasra and (2) Vasad have been given urban status during 1971 Census, whereas Dharmaj and Bhadran are declassified during 1971 Census.

D. There are no town agglomerations in the district but Dakor town has outgrowth in the neighbouring village Rakhial. The details regarding this are given in Appendix II to the Town Directory.

Details of Standard Urban Areas in the district are as under :—

District	Standard Area and Component Units	Civic Status	Area in Km^2.
1	2	3	4
Kheda	A. Total, Anand (S. U. A.)		126.79
	Urban Components		
	Anand	M.	21.13
	Vallabh Vidyanagar	V. P.	2.30
	Total, Urban group		23.43
	Rural Components		
	Bakrol		18.55
	Karamsad		18.02
	Gamdi		5.73
	Lambhvel		5.19
	Samarkha		21.27
	Chikhodra		12.74
	Waghasi		5.88
	Hadgood		4.48
	Jitodia		3.13
	Mogari		8.37
	Total, Rural group		103.36
	B. Total, Cambay (S. U. A.)		27.24
	Urban Components		
	Cambay	M.	16.24
	Total, Urban group		16.24
	Rural Components		
	Kansari		3.18
	Sakarpur		7.82
	Total, Rural group		11.00

Note on Statement I

Townwise details relating to status, growth history and functional categories are given by arranging the towns in alphabetical order. The civic administration status of each town has been recorded in column 5 of the statement by using the following abbreviations.

Status	Abbreviation
1. Corporation	C
2. Municipality	M
3. Town Committee / Town Area Committee / Board	TC
4. Notified Area Committee / Council	NAC
5. Cantonment Board	CB
6. Nagar Panchayat/Panchayat	P
7. Non - municipal/Non - Town Committee / Non - Pancha - yat Committee	NM

Seven towns in the district have municipalities and 10 towns have panchayats. (5 have nagar and 5 have gram panchayats). With the implementation of the Panchayat Act in Gujarat from 1st April 1963 places having a population of more than 10,000 but less than 20,000 have been given the status of Nagar Panchayats and those having a population of less than 10,000 persons have been notified as Gram Panchayats. It can be seen from the Statement that there is one town in the district having a population of more than one lakh. Those having a population of more than 50,000 but less than one lakh number two as was the case in 1961, those having a population of more than 20,000 but less than 50,000 number 4 as against 5 in 1961; those having a population of more than 10,000 but less than 20,000 number 7 as against 5 in 1961 and those having a population of more than 5,000 but less than 10,000 are 3 as against 5 in 1961.

Columns 14 and 15 of the Statement give the functional category of the towns according to 1961 Census and 1971 Census. The method adopted for determining the functional category is uniform for 1961 (Atlas Volume) and 1971 Censns, The functional categories are worked out on the basis of the following formula.

The nine Industrial Categories of workers adopted in 1971 Census are grouped into five sectors as follows :—

	Categories
(1) Agricultural and its allied activities	I, II, III and IV
(2) Industrial including construction	V, VI
(3) Trade and Commerce	VII
(4) Transport, Storage and Communications.	VIII
(5) Other services	IX

The percentage of workers under each of the above five groups to total working population is worked out for each town. These towns are then classified according to their percentage values which will determine the characteristic of the town as Primary activity, industrial, commercial, transport and service, etc., on the following basis :—

(*i*) If one sector of the economy absorbs more than two-fifths of the total working population (*i. e.* more than 40 per cent) then the town would be designated by that particular industrial category which is found predominant, *e. g.* industrial, commercial, transport, service or primary.

(*ii*) If the percentage falling under any one industrial category is less than 40, then the next predominant industrial category is taken into account, so that their total reaches three fifths of the working population *i. e.* 60 per cent. Such a town would then be designated as industry-*cum*-service town or commerce-*cum*-transport town etc., as the figures may indicate.

(*iii*) If the total of any two categories does not come upto 60 per cent, then the third predominant industrial category in order of merit is taken into account and after 60 per cent of the working population is accounted for the town is designated as industry-*cum*-service-*cum*-transport town and so on.

On the above basis each of the towns has been assigned functional categories. Table No. 1 below gives the distribution of towns by different functional categories. It can be seen that 5 towns have one functional characteristic,

2 towns have two and ten towns have three characteristics.

TABLE No. 1

Distribution of towns by functional categories

Functional Category-1971	Number of Towns
1	2
1. One Characteristic:	
(*a*) Primary activities	3
(*b*) Industry	1
(*c*) Services	1
	5
2. Two Characteristics :	
(*a*) Primary activities-*cum*-Industry.	1
(*b*) Services-*cum*-Primary activities.	1
	2
3. Three Characteristics :	
(*a*) Primary activities-*cum*-Industry-*cum*-Commerce.	2
(*b*) Primary activities-*cum*-Industry-*cum*-Services.	1
(*c*) Primary activities-*cum*-Commerce-*cum*-services.	1
(*d*) Primary activities-*cum*-Services-*cum*-Commerce.	1
(*e*) Industry-*cum*-Commerce-*cum*-Services.	1
(*f*) Services-*cum*-Primary activities-*cum*-Commerce.	1
(*g*) Services-*cum*-Industry-*cum*-Commerce.	3
	10
Total	17

Note on Statement II

This statement gives the physical aspects and the location particulars of towns. Particulars regarding data on the altitude of the towns have been obtained from the Director, Survey of India, Western Circle, Abu. Details regarding temperature and rainfall have been obtained from the Director General of Observatories, Meteorological Department, Government of India and the Regional Meteorological Centre, Colaba, Bombay. However, data on rainfall and temperature were not available from the above offices for many towns. In such cases data have been collected from local sources, and remarks to that effect are given at the foot-note of the statement.

The district is an unbroken plain sloping gently from the north-east towards the south-west except a small hilly area in the northern part of Kapadvanj and Balasinor. It would be seen that Balasinor, Kapadvanj, Pali and Sojitra towns are on higher altitude as compared to the rest of the towns in the district. The altitude of these towns varies from 80 metres to 91 metres above mean sea level. At Anand, Dakor, Thasra and Umreth it varies from 42.98 metres to 59.44 metres. In the rest of the towns altitude varies from a minimum of 13.11 at Cambay to 38.40 metres at Vasad.

The rainfall also differs considerably from town to town. Minimum rainfall was recorded at Sojitra (331.3 m. m.) whereas the maximum rainfall was recorded at Nadiad (1066.8 m. m.) in 1969. The climate of the district is dry and healthy. In summer which starts from March and lasts upto June, oppressive heat prevails and mercury rises above 40° C in most of the towns. The cold weather starts from November and prevails upto February. Minimum temperature during this period reaches upto 7.7° C recorded at Kheda in 1969. Nadiad is the nearest city having more than 1 lakh population for the towns of the district except Borsad and Vasad towns. For these two towns Vadodara is the nearest city having more than one lakh population. Vaso is the nearest town of the district from Nadiad (only 13 km.) whereas Balasinor is the farthest town of the district from Nadiad (74.0 km.) Borasd and Vasad towns are 36 km. and 18.0 km. respectively away from Vadodara. Distance of Gandhinagar, the State Headquarters from the towns of the district varies from a minimum of 64.0 km. (for Mehmedabad) to the maximum of 164.0 km. (for Balasinor). Balasinor, Borsad, Cambay, Dakor, Kapadvanj, Pali and Thasra are more than 50 km. away from the district headquarters Kheda whereas the rest of the towns are within 50 km. from Kheda. All the towns except Balasinor, Kheda and Pali are connected by rail. Towns without a railway station are within the range of 15 km. from there respective rail heads. All the towns of the district are connected by bus-routes. There is no navigable river or canal in the district within 10 km. from any town of the district. Cambay is the only sea port of the district. Petlad, Vallabh Vidyanagar and Vasad are within 50 km. from Cambay.

Note on Statement III

This statement gives details of town finance. In Kheda district 7 towns have municipalities 5 have Nagar Panchayats and 5 Gram Panchayats. The following table shows the per capita receipt and expenditure by size class of town.

TABLE No. 2

Per capita receipt and expenditure by size class of towns

Size Class of Town	Number of Towns	Per Capita						
		Receipt (Rs.)			Expenditure (Rs.)			
		Total Receipt	Receipt through taxes	Receipt from all other sources	Total expenditure	Expenditure on public health and conveniences	Expenditure on public institutions	Expenditure on all other aspects
I 100,000 and over	1	38.91	25.14	13.77	36.16	12.48	9.51	14.17
II 50,000 to 99,999	2	66.01	26.80	39.21	66.94	17.74	1.00	48.20
III 20,000 to 49,999	4	44.10	14.85	29.25	47.92	11.53	5.63	30.76
IV 10,000 to 19,999	7	20.63	11.23	9.40	20.29	6.68	2.20	11.41
V 5,000 to 9,999	3	12.36	5.27	7.09	14.12	1.64	0.03	12.45
VI Below 5,000	..	..	..	..	..	..	..	..

It would be seen from the above table that the per capita income in the towns having population more than 100,000 is Rs. 38.91. Those having population between 50,000 and 99,999 and 20,000 and 49,999 have total receipt of Rs. 66.01 and 44.10 respectively. It would also be seen that per capita receipt in the towns having population between 10,000 and 19,999 and 5,000 and 9,999 is much less than those in the higher size class towns. The per capita receipt in the town with more than one lakh population is much less as compared to the subsequent two size groups. The clear trend of decline in per capita receipt is noticed from Class II town to class V towns. The per capita receipt diminishes *pari passu* with the decline in population size barring class I and II towns.

It would also be seen that per capita receipts through taxes also diminishes *pari passu* with the decrease in populatoin size from class II size towns to class V size towns. Per capita receipt through taxes is highest (Rs. 26.80) in the towns in population size of 50,000 and 99,999 followed by those in population size of 100,000 and over being Rs. 25.14 and those in population size 20,000 and 49,999 being Rs. 14.85. Lowest per capita receipt through taxes is recorded in the towns having population between 5,000 and 9,999 being only Rs. 5.27. It would be seen that per capita receipt through other sources is highest in the towns having population 50,000 and 99,999 being Rs. 39.21 and lowest is in the towns having population between 5,000 and 9,999 being only Rs. 7.09.

Per capita expenditure is highest in the towns having population between 50,000 and 99,999, being Rs. 66.94. It is followed by the towns having population between 20,000 and 49,999 being Rs. 47.92 and by the towns having population of 100,000 and over being only Rs. 36.16. In the last two sizes it is only Rs. 20.29 and 14.12 respectively. Per capita expenditure on public health and conveniences is highest (Rs. 17.74) in the class II towns followed by class I town (Rs. 12.48) and class III towns (Rs. 11.53). Per capita expenditure on public institution is Rs. 9.51 in the town having population of more than a lakh followed by Class III towns with Rs. 5.63. It is very low in the rest of the groups. Per capita expenditure on all other aspects is comparatively higher in class II and class III towns as compared to rest of the categories.

Note on Statement IV

Statement IV shows the civic and other amenities available in the town. The following abbreviations are used in the statement.

Column 3

Road Length	Abbreviation
1. Pucca Road	PR
2. Kutcha Road	KR

Column 4

System of sewerage/drainage

1. Sewer	S
2. Open Surface Drainage	OSD
3. Kutcha Drainage	KD
4. Cess Pool	CS
5. Pit System (or soak pits)	PT

Column 8

Method of disposal of night soil

1. Head Load	HL
2. Baskets	B
3. Wheel Barrows	WB
4. Septic Tank Latrines	ST
5. Sewerage	S
6. Soak Pits or Leaching Pits	PT
7. Tractor, Trailor, Trolleys or Night Soil Tankers.	T

Column 9

Source of protected water supply

1. Tap water	T
2, Tube well	TW
3. Well water	W
4. Tank water	Tk
5. River	R
6. Fountain	F
7. Canal	C
8. Others	O

Only three big towns namely Anand, Kapadvanj and Nadiad have sewers. They have a population of 59,155, 30,748 and 1,08,269 respectively. Four towns have open surface drainage and rest of the towns have soak pits. The position of the district in the matter of drainage facilities can not be said to be satisfactory in a large number of towns. At Anand, Kapadvanj and Nadiad large number of water borne latrines are noticed as they are having underground sewerage facilities. Eventhough these towns have sewerage there are significant number of service latrines being 590 at Anand 101 at Kapadvanj and 127 at Nadiad. In the rest of the towns large number of service latrines would be noticed. This shows that much requires to be done for conversion of service latrines into water borne ones. Night soil is transported by head load in one town *viz.* Vaso while in 9 towns wheel barrows are employed. Kapadvanj, Nadiad and Anand have no problem of transportation of night soil as they are served by an underground drainage. The rest of the towns have soak pits.

All the towns have protected water supply. Tap water facility is provided at the nine towns *viz.*, (1) Dakor, (2) Nadiad (3) Petlad, (4) Thasra, (5) Vallabh Vidyanagar, (6) Vasad, (7) Umreth, (8) Cambay and (9) Kheda. The rest of the towns have different sources of water supply like tube well, tank, river and ordinary surface well.

Out of 17 towns, 11 towns have fire fighting service facility available in the towns. 6 towns namely Kheda, Mehmedabad, Pali,Petlad, Thasra and Vallabh Vidyanagar are devoid of this facility.

All the towns of the district are provided with electric power supply. Significant number of industrial connections are noticed at Anand(215), Cambay (344), Nadiad (378) and Petlad (183) which could indicate the rapid industrial development of these towns.

Details regarding domestic, commercial, industrial and other connections are given in the statement. The following definitions have been applied for each of the terms used.

1. Domestic

(*i*) *Heat and Power*

Service to a household : supply to cooking ranges, refrigerators, air conditioners, etc. used in the household.

(*ii*) *Lights and Fans*

Service to a house which needs only lighting and fan connections.

2. Commercial

(*a*) *Heat and Power*

The same as 1(i) except that the use is for commercial purpose *i. e.* shops, restaurants, etc.

(*b*) *Lights and Fans*

Same as 1(ii) above except that the use is for commercial purposes *i. e.*, shops, restaurants, etc.

3. Industrial

Power service to any installation at

(*i*) *Low and medium voltage*

Upto 100 HP load for use in establishments such as flour mills, oil mills, ice factories, etc.

(*ii*) *High voltage*

Connections given for industrial purpose at a voltage of 11 KV and above.

4. Street lighting

Power service given for providing light in the streets of village or town.

5. Others

(*i*) *Irrigation and Agricultural dewatering*

Power given to farmers for pumping water for agricultural purpose.

(*ii*) *Public water supply and sewerage pumping*

Power service given for pumping and/or preparation of potable water supply in villages/towns and for pumping sewerage in the villages or towns.

Note on Statement V

The statement gives details relating to medical, educational, recreational and other cultural facilities in the town. In the case of medical institutions only Government, Semi-Government and charitable institutions have been covered. The abbreviations used in the statement to denote the various types of medical and educational institutions are explained below :

Column 3

Type of medical institutions	Abbreviation
1. Hospital	H
2. Dispensary	D
3. T. B. Clinic	TBC
4. Health Centre	HC
5. Nursing Home	NH
6. Maternity Centre	M
7. Child Welfare Centre	CW
8. Family Planning Centre	FC
9 Other Medical Institutions	O

Column 5

Type of College	Abbreviation
1. Arts College only	A
2. Science College only	S
3. Commerce College only	C
4 Arts and Science College only	AS
5. Combined Arts, Science and Commerce College.	ASC
6. Arts and Commerce College only	AC
7, Law College	L
8. Law and Education College	LE

There is no town in the district without one or the other type of medical facility. Hospital facilities are available in thirteen towns. Dispensaries are available in 8 towns. Two towns namely Pali and Vasad have health centres. 8 towns have maternity centres Number of towns having family planning centres is 9. T. B. Clinics are found in two towns namely Kapadvanj and Petlad. Two towns have nursing home facilities. The following table shows the details of number of beds in each town.

TABLE No. 3

Medical Facilities

Sl. No.	Name of Town	Number of beds in medical institutions	Number of beds per 1000 population
1	Anand	300	5.07
2	Balasinor	8	0.44
3	Borsad	138	4.49
4	Cambay	110	1.77
5	Dakor	75	4.66
6	Kapadvanj	110	3.58
7	Kheda	75	4.89
8	Mehmedabad	50	2.84
9	Nadiad	370	3.42
10	Pali	10	1.01
11	Petlad	86	2.18
12	Sojitra	8	0.62
13	Thasra	10	1.02
14	Umreth	79	3.26
15	Vallabh Vidyanagar	14	0.90
16	Vasad	7	0.97
17	Vaso	8	0.75
	Total	1,458	2.98

Total number of beds in the medical institutions of the towns of the district number 1,458. The highest number of beds (370) is to be found

in Nadiad followed by Anand (300), Borsad (138), Cambay and Kapadvanj (110 each), Petlad (86), Umreth (79) and Dakor and Kheda (75 each). The remaining towns have beds varying from a minimum of 7 at Vasad to a maximum of 50 in Mehmedabad. It would be seen that Vasad, Vaso, Sojitra, Balasinor and Pali stand lowest in the ladder. The district average for all the towns shows that there are 2.98 beds per 1,000 population. Anand (5.07), Borsad (4.49), Dakor (4.66), Kapadvanj (3.58), Kheda (4.89), Nadiad (3.42) and Umreth (3.26) are above the district average, whereas the rest of the towns are below the district average.

There is only one town Nadiad in the district having Ayurvedic Medical College. Engineering Colleges are found at Nadiad and Vallabh Vidyanagar towns. Vallabh Vidyanagar town has a Polytechnic also. Ten towns of the district have non-techincal college/colleges. 7 towns namely Mehmedabad, Pali, Sojitra, Thasra, Umreth, Vasad and Vaso are devoid of any college facilities. 11 towns in the district have recognised shorthand, typewriting or other such vocational institutions.

Primary and Secondary school facilities are available in all the towns of the district. The following table gives details of the number of primary and secondary schools per 1,000 population.

TABLE No. 4

Secondary and Primary schools per 1000 population

Sl. No.	Name of the Town	Number per 1000 population	
		Secondary School	Primary School
1	Anand	0.118	0.558
2	Balasinor	0.156	0.260
3	Borsad	0.098	0.390
4	Cambay	0.113	0.354
5	Dakor	0.124	0.373
6	Kapadvanj	0.130	0.488
7	Kheda	0.130	0.261
8	Mehmedabad	0.171	0.114
9	Nadiad	0.139	0.323
10	Pali	0.101	0.704
11	Petlad	0.151	0.278
12	Sojitra	0.155	0.310
13	Thasra	0.102	0.203
14	Umreth	0.123	0.330
15	Vallabh Vidyanagar	0.258	0.064
16	Vasad	0.138	0.415
17	Vaso	..	0.471
	Average	0.133	0.358

The average number of secondary schools per 1,000 population for all the towns is 0.133. It can be seen that the following towns *viz.* (1) Balasinor, (2) Mehmedabad, (3) Nadiad, (4) Petlad, (5) Sojitra, (6) Vallabh Vidyanagar and (7) Vasad are above the average whereas the remaining are below the average.

The average number of Primary Schools per 1,000 population for all the towns comes to 0.358. The towns above the average are Anand, Borsad, Dakor, Kapadvanj, Pali, Vasad and Vaso. The rest of the towns fall below the average.

Only Vallabh Vidyanagar town has a stadium. Cinema/Cinemas are found in eleven towns of the district. Kheda, Pali, Sojitra, Thasra, Vallabh Vidyanagar and Vasad have no cinema facility. Auditoria/drama halls are found in four towns. Public libraries are available in all the towns except Pali.

Notes on Statement VI

Statement VI gives the details relating to trade, commerce, industry and banking in the towns. All the towns of the district have banking facilities. Agricultural as well as non-agricultural co-operative credit societies are also found in all the towns except Pali and Vasad towns which are devoid of facilities of non-agricultural societies.

Kheda district is one of the foremost district in the State as regards agricultural development. Famous tobacco of 'Charotar' area is exported throughout the country and is in great demand by the industries engaged in the manufacture of snuff, bidis, cigarettes and cigars. Tobacco processing industries have therefore developed in all the important towns of the district. Tur dal, rice and groundnut are the important agricultural products of the district. Pulse mills, rice mills and groundnut oil mills have also therefore developed in most of the towns. Cambay is known for its Agate industry as well as the manufacture of power loom sarees. Marketable surplus milk in the villages of the district is collected by Amul Dairy located at Anand which produces butter, ghee and milk powder. Nadiad and Anand have quite a large number of light engineering industries. The other items manufactured in the towns of the district are rubberised fire pipes, plastic goods, electric equipment and cement products. There is a transistor factory as well as a food storage factory near Nadiad.

Thus the industrial development of the district which has taken place during the last two

decades has complemented its rural economy. The district can be said to be very well balanced in agricultural development and industrial expansion.

Notes and explanations on village directory

A brief outline on each of the statement of the Town Directory has been given in the earlier pages. The Handbook also incorporates, besides the town directory, villagewise particulars regarding different types of amenities and land use data for 1969 for each of the villages in the district in the Village Directory section of the Handbook.

In Kheda district there are 962 villages distributed in 10 talukas. The following is the distribution of the villages in the various Talukas/Mahals, of the district.

Name of Taluka	Number of villages
1. Mehmedabad	75
2. Nadiad	100
3. Anand	76
4. Petlad	81
5. Borsad	95
6. Cambay	101
7. Matar	82
8. Kapadvanj	159
9. Balasinor	99
10. Thasra	94
Total	962

Two talukas cover more than 100 villages each, one taluka has exactly 100 villages whereas the remaining talukas have less than 100 villages each. Kapadvanj taluka has the largest number of villages with 159 whereas Mehmedabad has the least number of villages with only 75.

The following abbreviations have been used in the Village Directory section of the Handbook for the terms listed in Col. 2 of the Statement below :

Column Number	Item	Abbreviation
4	Primary School	Pr.S
	Secondary School	Sec.S
	College	C
	Industrial School	IS
	Training School	Tr.S
	Other Educational Institutions	OS
5	Hospital	H
	Maternity Home/Centre	M
	Child Welfare Centre	CW
	Health Centre	HC
	Dispensary	D
	Family Planning Centre	FC
6	Electricity for any purpose	E
	Electricity for agricultural purpose only.	E(Ag)
7	Tap Water	T
	Well	W
	Tank	Tk
	Tube Well	TW
	River	R
	Fountain	F
	Canal	C
	Other	O
	Not Available	N.A.
8	Pucca Road	PR
	Kutcha Road	KR
	Railway Station	T
	Navigable River	Ng(R)
	Navigation Canal	Ng(C)
	Bus facility	
	Whole Year	WY
	Fair Season	FS
9	Post Office	PO
	Telegraph Office	TO
	Post & Telegraph Office	PTO
	Telephone	Phone
12	Government Canal	C
	Private Canal	C
	Tube Well	TW
	Other Wells	W
	Tank	Tk
	River	R
	Waterfall	WF
	Other Sources	O

(a) Taluka abstract of amenities

A talukawise Abstract of the educational, medical and other amenities available at the villages is given in an Appendix to the Village Directory. It can be seen from the Abstract that 902 villages have primary school facilities. There are thus only 60 villages without primary schools of

which 5 are deserted villages. The details of villages without a primary school are as follows :

Sl. No.	Name of Taluka	Number of villages without primary school	Number of deserted villages
1	Mehmedabad	9	..
2	Nadiad	1	..
3	Anand	..	..
4	Petlad	..	..
5	Borsad	1	..
6	Cambay	7	2
7	Matar	1	..
8	Kapadvanj	21	..
9	Balasinor	15	1
10	Thasra	5	2
	Total	60	5

Usually there is one primary school per village, except in a few big size villages where there are more than one primary school. There are only 60 villages without primary school facility. Kapadvanj taluka has significant number of villages (21) without primary school. It is followed by Balasinor taluka having 15 such villages.

Only 186 villages or 19.44 per cent of the total villages of the district have secondary schools and 117 or 12.23 per cent of the total have other educational institutions.

It can be seen that only 142 villages or 14.84 per cent have dispensaries. Only 22 villages have the facility of hospitals and 62 villages have maternity homes. Only 32 villages have child welfare centres. 65 villages have primary health centres (including sub-centres) and 75 villages have family planning centres. Thus only a limited number of villages in the district have medical facilities.

484 or 50.57 per cent of the total villages of the district are electrified. Largest number of villages 79 are electrified in Borsad taluka, closely followed by Petlad taluka having 74, Nadiad taluka with 67 and Anand taluka with 66. In the remaining talukas it varies from a minimum of 17 in Balasinor taluka to 46 in Kapadvanj taluka.

Ordinary surface wells are the main source of drinking water facility. Only 313 villages or 32.71 per cent of the total have tap water supply. Other sources of water supply include tube wells (20 villages), tanks (441 villages) and rivers (241 villages)

Only 398 villages or 41.59 per cent of the total are connected with pucca road. 463 villages or 48.38 per cent have post offices, and only 47 villages have both post and telegraph offices. 80 villages in the district have telephones.

(b) Bus facilities

The details of villages connected by bus services have been incorporated in the village directory. Bus facility is considered to be available at the village if a bus stop is available within one mile from the village.

Kheda district has a fairly extensive network of bus routes. It would be seen that nearly 41 per cent of the villages are connected by bus service throughout the year. A nearly equal proportion (41.59 per cent) of villages have this amenity during the fair season only. There are only 167 villages (17.45 per cent) which are devoid of this amenity. A talukawise break-up of villages connected by bus services is given below.

Villages connected by Bus services

Name of Taluka/Mahal 1	Total No. of inhabited villages 2	No. of villages having bus facilities for the whole year 3	No. of villages having bus facilities during fair season only 4	No. of villages without bus facilities 5
Mehmedabad	75(100)	24(32.00)	37(49.33)	14(18.67)
Nadiad	100(100)	57(57.00)	34(34.00)	09(9.00)
Anand	76(100)	45(59.21)	22(28.95)	09(11.84)
Petlad	81(100)	27(33.33)	48(59.26)	06(7.41)
Borsad	95(100)	26(27.37)	24(25.26)	45(47.37)
Cambay	99(100)	36(36.36)	61(61.62)	02(2.02)
Matar	82(100)	41(50.00)	36(43.90)	05(6.10)
Kapadvanj	159(100)	62(38.99)	46(28.93)	51(32.08)
Balasinor	98(100)	33(33.67)	39(39.80)	26(26.53)
Thasra	92(100)	41(44.57)	51(55.43)	..(..)
Total	@ 957	392(40.96)	398(41.59)	167(17.45)

@ 5 uninhabited villages are not included.

(Figures in brackets indicate percentage of total villages in each taluka).

It would be seen that the proportion of villages connected by bus services varies from a minimum of 27.37 per cent in Borsad taluka to a maximum of 59.21 per cent in Anand taluka. Four talukas *viz.*, Nadiad (57.00 per cent), Anand (59.21 per cent), Matar (50.00) and Thasra (44.57 per cent) are above the district average. The remainder figure below the District average.

The figure given in column 4 shows that the percentage of villages connected by bus services during the fair season only varies from a minimum of 25.26 per cent in Borsad taluka to a maximum of 61.62 per cent in Cambay taluka. Five talukas rank above the district average whereas the remainder rank below the District average.

There are 167 other villages devoid of this amenity even during the fair season. The maximum number of such villages is noticed in Kapadvanj taluka (51). It is followed by Borsad (45 villages) and Balasinor (26 villages). In the remaining talukas except Thasra the number of villages devoid of bus services varies from 2 to 14. There is no village in Thasra taluka that is totally devoid of bus facilities.

(c) Distribution of villages by area

The distribution of villages by their areas is given in the following table in 8 size groups.

TABLE No.5

Distribution of the villages by their areas in acres

Sl. No.	Area in Acres	Number of villages
1	2	3
1	50--acres of less	1 (0.10)
2	51--100	1 (0.10)
3	101--200	25 (2.60)
4	201--500	86 (8.94)
5	501--1000	249 (25.88)
6	1001--2000	336 (34.93)
7	2001--5000	229 (23.81)
8	5001--acres and above	35 (3.64)
	Total	962 (100.00)

(Figures in brackets indicate percentage)

It would be seen from the above table that maximum number of villages (336) are in the area group 1001 - 2000 acres. It forms 34.93 per cent of the total. The number of villages in area group 501 - 1000 are 249. It forms 25.88 per cent of the total. There are 229 villages (23.81 per cent) in the area group 2001-5000. Only 35 villages have area above 5000 acres. Those below 500 acres are 113 of which 27 have area below 200 acres. Thus nearly 85 per cent of the villages fall in the area groups 501 to 1000 acres to 2001 and 5000 acres.

(d) Distribution of villages by educational amenities.

Table No. 6 below shows the distribution of villages having educational amenities by distance from the nearest town.

TABLE No. 6

Distribution of villages having educational amenities by distance from the nearest town

Sl. No.	Distance from the nearest town	Number of villages	Number of villages having				
			Primary school	Middle school	Higher secondary school	College	Others
1	5 km. or less	162	159(98.15)	..	29(17.90)	2(1.23)	24(14.81)
2	6-10 km.	269	262(97.40)	..	71(26.39)	2(0.74)	43(15.98)
3	11-15 km.	199	195(97.99)	..	42(21.11)	..	30(15.08)
4	16-25 km.	228	200(87.72)	..	33(14.47)	1(0.44)	19(8.33)
5	26-50 km.	83	72(86.75)	..	9(10.84)	..	1(1.20)
6	51-100 km.	16	14(87.50)	..	2(12.50)	..	..
7	101-200 km.	..	..	..	..	..	..
8	201 km and above	..	..	..	..	..	..
	Total	@957	902(94.25)	..	186(19.44)	5(0.52)	119(12.23)

@ 5 unihabited villages are not included.

(Figures in brackets indicate percentage to total number of villages in each distance group)

It would be seen from the above table that the proportion of villages with primary schools in the first three groups upto 15 km. are higher than the proportion in the subsequent three groups. There is less disparity in the proportion of villages with primary schools in first three slabs. Same position would be noticed in the subsequent three slabs where there is little disparity.

Similarly, the proportion of villages with secondary schools in the first three slabs is higher than those in the subsequent three groups. It is 17.90 per cent for those within 5 km. and increases considerably in the next group being 26.39 per cent. Thereafter it falls *pari passu* with the increase in the distance from the nearest town in different ranges upto 50 km.

Regarding other types of schools it is 14.81 per cent for the villages within 5 km. showing an upword trend thereafter in the next group of 6 to 10 km. and shows a continuous declining trend in the subsequent groups.

(e) Medical facilities

Distribution of medical institutions per 100 sq. km. is given in the following table :—

TABLE No. 7

Medical facility per 100 sq. km.

Sl. No.	Name of Taluka	Total area (in sq. km.)	Number of medical institutions of any kind per 100 sq. km.
1	Mehmedabad	497	3.8
2	Nadiad	663	7.5
3	Anand	676	11.7
4	Petlad	474	16.9
5	Borsad	609	8.9
6	Cambay	1,195	2.2
7	Matar	577	4.7
8	Kapadvanj	985	2.9
9	Balasinor	552	2.5
10	Thasra	660	3.2

It would be seen from the above table that in Petlad taluka the number of medical institutions per 100 sq. km. is higher than the rest of the talukas. Petlad is followed by Anand, Borsad, Nadiad, Matar, Mehmedabad and Thasra. Lowest proportion is noticed in Cambay taluka being only 2.2 per 100 sq. km. It is followed by Balasinor with the proportion of only 2.5 and Kapadvanj with 2.9.

(f) Electricity

Only 484 villages have electricity. The distribution of these villages by their distance from the nearest town is as under :

TABLE No. 8

Distribution of villages with electricity and distance from the nearest town

Sl. No.	Distance from the nearest town	Total number of villages	Number of villages with electric power supply
1	2	3	4
1	5 km. or less	162	112 (69.14)
2	6 — 10 km.	269	163 (60.59)
3	11 — 15 km.	199	96 (48.02)
4	16 — 25 km.	228	97 (42.54)
5	26 — 50 km.	83	15 (18.07)
6	51 — 100 km.	16	1 (6.25)
7	101 — 200 km.	..	..
8	201 km. and above	..	..
	Total	@957	484 (50.57)

@ 5 uninhabited villages are not included.

(Figures in brackets indicate percentage to total number of villages in each distance group).

It would be seen from the above table that the proportion of number of villages with electricity diminishes *pari passu* with the increase in the distance from the nearest town. This proportion for villages wthin 5 km. is (69.14), whereas only 6.25 for the villages beyond 51 km.

(g) Communications

The following table gives the distribution of villages having different type of communication facilities by distance from the nearest town.

TABLE No. 9

Distribution of villages with different communication facilities and distance from the nearest town

Sl. No.	Distance from the nearest town	Total No. of villages	Number of villages connected by					
			Pucca Road	Kutcha Road	Pucca road and river	Pucca road and rail	Kutcha road and rail	Others
1	5 km. or less	162	63(38.89)	57(38.19)	..	29(17.90)	13(8.02)	..
2	6-10 km.	269	91(33.83)	117(43.49)	..	35(13.01)	26(9.67)	..
3	11-15 km.	199	59(29.65)	119(59.80)	..	14. (7.04)	7(3.51)	..
4	16-25 km.	228	61(26.75)	147(64.47)	..	9(3.95)	10(4.39)	..
5	26-50 km.	83	36(43.37)	47(56.63)	..	..	..	..
6	51-100 km.	16	1(6.25)	14(87.30)	..	..	..	..
7	101-200 km.	..	..	..	..	..	..	..
8	201 km. and above	..	..	..	..	..	..	..
	Total	@957	311(32.50)	501(52.35)	..	87 (9.09)	56(5.85)	

@5 uninhabited villages are not included.

(figures in brackets indicate percentage of the total number of villages in each distance group).

It would be seen from the above table that the proportion of availibility of pucca road diminishes *pari passu* with an increase in the distance from the nearest town with an exception in distance group of 26 to 50 km. Number of villages having facility of pucca road within a distance of 5 km. from the nearest town is 63 which forms 38.89 per cent to the total villages in that group. This proportion is 33.83 per cent for those in the distance group of 6 to 10 km. and 29.65 per cent for those in the distance group of 11 to 15 km. and 26.75 per cent in 16-25 km. group. It is 43.37 per cent for those in the distance group 26-50 km. The trend is almost reverse for the amenity of kutcha road in all distance group, except in the distance groups 26-50 km. and 51-100 km.

(h) Number of the post Offices

The following table gives the distribution of post offices per 100 sq. km.

TABLE No. 10

Number of post offices per 100 sq. km.

Sl. No.	Name of taluka/mahal	Total area in sq. km.	Number of post offices per 100 sq. km.
1	Mehmedabad	497	6.2
2	Nadiad	663	6.8
3	Anand	676	6.4
4	Petlad	474	10.3
5	Borsad	609	10.3
6	Cambay	1,195	3.9
7	Matar	577	6.8
8	Kapadvanj	885	5.3
9	Balasinor	552	6.7
10	Thasra	660	8.6

It would be seen that Petlad and Borsad talukas have largest number of post offices per 100 sq. km. being 10.3 . They are followed by Thasra with 8.6, Nadiad and Matar with 6.8, Balasinor with 6.7, Anand with 6.4, Mehmedabad with 6.2, Kapadvanj with 5.3. Cambay has lowest number of post offices per 100 sq. km. being only 3.9.

(i) Staple food

The following table gives the distribution of villages by staple food.

Distribution of villages by staple food

Sl. No.	Name of taluka	Number of villages reporting staple food				
		Bajri	Jowar	Wheat	Rice	Maize
1	Mehmedabad	70	..	48	73	..
2	Nadiad	99	..	98	98	..
3	Anand	76	4	52	73	..
4	Petlad	81	2	74	78	..
5	Borsad	93	2	49	89	..
6	Cambay	77	5	77	82	..
7	Matar	73	6	73	77	1
8	Kapadvanj	159	13	99	118	50
9	Balasinor	97	9	37	64	76
10	Thasra	90	20	58	83	20

It would be seen from the above table that wheat, rice and bajri are the staple food of the district. In Kapadvanj and Balasinor talukas maize is also used as a staple food in large number of villages.

(j) Land Use

The following table gives the percentage of average cultivable waste per village to average cultivated land per village by distance from the nearest town. The cultivable waste land includes pasture and grazing land and area under miscellaneous trees and groves but does not include orchards.

TABLE No 11

Percentage of average cultivable waste per village to average cultivated land per village by distance group from the nearest town

Sl. No.	Distance from the nearest town	No. of villages	Total cultivated land (in acres)	Average cultivated land per village (in acres)	Total cultivable waste (in acres)	Average cultivable waste per village (in acres)	Percentage of average cultivable waste per village to average cultivated land per village
1	2	3	4	5	6	7	8
1	5 km. or less	162	188,429	1163.1	11,707	72.3	6.22
2	6–10 km.	269	362,618	1348.0	26,493	98.5	7.31
3	11–15 km.	199	318,188	1598.9	50,173	252.1	15.77
4	16–25 km.	228	288,831	1266.8	28,686	125.8	9.93
5	26–50 km.	83	95,314	1148.4	8,490	102.3	8.91
6	51–100 km.	16	11,412	713.3	3,171	198.2	27.79
7	101–200 km.	..	..	..	..	..	..
8	201 km. and above	..	..	..	..	..	..
	Total	957	1,264,792	1321.6	128,720	134.5	10.18
	Uninhabited villages	5	1,392	..	91	..	..
	Grand Total	962	1,266,184	1316.2	128,811	133.9	10.17

It would be seen from the column 5 of the above table that average cultivated land per village increases with the increase in the distance in the first three groups and thereafter this average declines *pari passu* with an increase in the distance from the nearest town. It would be also seen from column 7 that average cultivable waste per village is lowest in the villages within 5 km. as compared to rest of the groups. It slightly increases in the next group being 98.5 acres and thereafter shows a heavy upward trend being 252.8 acres in distance group of 11 to 15 km. Thereafter it declines in subsequest two groups and again rises in the last group beyond 50 km.

It would be also seen from column 8 that percentage of average cultivable waste per village also increases with the increase in distance from the nearest town in the first three slabs. Thereafter it declines in subsequent two groups and increases heavily (27.79 per cent) in the last group of beyond 50 km.

TOWN DIRECTORY

TOWN DIRECTORY

STATEMENT 1

Status, Growth History and Functional Category of Towns

Sl. No.	Name of Town	Location Code No.	Name of Taluka	Civic Administration status in 1970	Population of the Town at the Censuses of								Functional Category	
					1901	1911	1921	1931	1941	1951	1961	1971	(1961 Census)	(1971 Census)
1	2	3	4	5	6	7	8	9	10	11	12	13	14	15
1	Anand	13/V	Anand	M	10,010	10,139	11,054	11,660	17,154	25,767	40,458	59,155	Services-*cum*-Industry-*cum*-Commerce	Services-*cum*-Commerce-*cum*-Industry
2	Balasinor	13/XIV	Balasinor	P	8,530	8,157	8,456	9,710	11,593	13,069	15,569	19,207	Services-*cum*-Primary activities	Primary activities - *cum*-Industry-*cum*-Commerce
3	Borsad	13/XI	Borsad	M	13,001	11,860	12,116	13,191	16,937	20,637	24,704	30,738	Primary activities - *cum*-services	Primary activities
4	Cambay	13/XII	Cambay	M	31,780	28,098	27,251	31,877	34,941	39,038	51,291	62,097	Industry	Industry
5	Dakor*	13/XVI	Thasra	P	9,498	7,785	7,990	8,493	10,135	10,575	12,636	16,092	Services	Services-*cum*-Primary activities - *cum*-Commerce
6	Kapadvanj	13/XIII	Kapadvanj	M	15,405	13,126	14,794	16,556	20,075	22,319	27,053	30,748	Services - *cum*-Industry	Services-*cum* - Industry- *cum*-Commerce
7	Kheda	13/II	Mehmedabad	P	10,392	7,399	8,277	8,316	7,311	7,714	11,960	15,333	Services	Services - *cum*-Primary activities
8	Mehmedabad	13/I	Mehmedabad	P	8,166	6,330	6,238	7,116	7,834	9,492	12,561	17,592	Services - *cum*-Primary activities - *cum*-Commerce	Primary activities -*cum*-Services -*cum*-Commerce
9	Nadiad	13/III	Nadiad	M	31,435	27,145	31,939	34,584	46,510	62,645	78,952	1,08,269	Industry-*cum*-Services	Industry-*cum*-Commerce-*cum*-Services

TOWN DIRECTORY

STATEMENT I (*concld.*)

Status, Growth History and Functional Category of Towns

Sl. No.	Name of Town	Location Code No,	Name of Taluka	Civic Administration status in 1970	Population of the Town at the Censuses of								Functional Category	
					1901	1911	1921	1931	1941	1951	1961	1971	(1961 Census)	(1971 Census)
1	2	3	4	5	6	7	8	9	10	11	12	13	14	15
10	Pali	13/XVII	Thasra	P	†	†	†	†	†	†	8,100	9,939	Industry	Primary activities
11	Petlad	13/IX	Petlad	M	15,282	14,863	15,159	19,236	23,928	29,667	35,239	39,535	Industry	Services-*cum*-Industry-*cum*-Commerce
12	Sojitra	13/X	Petlad	P	10,578	9,315	8,851	10,649	11,604	12,195	12,046	12,905	Services - *cum*-Primary activities - *cum*-Industry	Primary activities-*cum* - Industry - *cum*-Commerce
13	Thasra	13/XV	Thasra	P	†	†	†	†	†	6,201	†	9,851	..	Primary activities - *cum*-Industry -*cum*-Services
14	Umreth	13/VII	Anand	M	15,549	13,651	14,024	14,779	16,949	18,674	21,244	24,225	Primary activities - *cum*-Industry-*cum*-Services	Primary activities-*cum*-Commerce-*cum*-Services
15	Vallabh Vidyanagar	13/VI	Anand	P	†	†	†	†	†	†	6,782	15,509	Services	Services
16	Vasad	13/VIII	Anand	P	†	†	†	†	†	†	†	7,221	..	Primary activities
17	Vaso	13/IV	Nadiad	P	8,765	7,508	5,986	8,712	9,567	9,945	9,407	10,614	Services - *cum*-Industry	Primary activities-*cum*-Industry

*Please see Appendix II for non-town components of urban agglomeration.

†Not classified as Town during relevant Census.

TOWN DIRECTORY

STATEMENT II

Physical Aspects and Location of Towns, 1969

Sl. No.	Name of Town	Physical Aspects				Name of and road distance (km.) from							
		Altitude (in metres)	Annual rain fall (in mm.)	Temperature (in centigrade)		Nearest city with population of 1 lakh or more	State H. Q.	District H.Q.	Sub-divisional H.Q. /Taluka H.Q.	Railway Station	Bus route	Navigable river/ canal (if within 10 km.)	Sea port (if within 50 km.)
				Maximum	Minimum								
1	2	3	4	5	6	7	8	9	10	11	12	13	14
1	Anand	42.98	836.9	41.1	11.1	Nadiad 19.0	Gandhinagar 105.0	Kheda 36.0	Petlad 18.0/ Anand (0)	Anand (0)	Anand (0)	..	..
2	Balasinor	91.0	800.0	41.0	17.0	Nadiad 74.0	Gandhinagar 164.0	Kheda 90.0	Nadiad 74.0/ Balasinor (0)	Sevalia 14.0	Balasinor (0)	..	..
3	Borsad	30.18	643.3	46.1	15.5	Vadodara 36.0	Gandhinagar 118.4	Kheda 54.0	Petlad 18.0/ Borsad (0)	Borsad (0)	Borsad (0)	..	..
4	Cambay	13.11	613.1	42.2	13.3	Nadiad 60.8	Gandhinagar 128.4	Kheda 55.6	Petlad 31.0/ Cambay (0)	Cambay (0)	Cambay (0)	..	Cambay (0)
5	Dakor	53.34	890.0	46.0	9.0	Nadiad 32.0	Gandhinagar 129.0	Kheda 55.0	Nadiad 32.0/ Thasra 8.2	Dakor (0)	Dakor (0)	..	..
6	Kapadvanj	80.0	652.5	46.0*	9.0*	Nadiad 44.0	Gandhinagar 131.2	Kheda 58.3	Nadiad 44.0/ Kapadvanj(0)	Kapadvanj(0)	Kapadvanj (0)	..	..
7	Kheda	33.53	630.2	46.1	7.7	Nadiad 19.7	Gandhinagar 72.0	Kheda (0)	Nadiad 19.7/ Mehmedabad 12.0	Mehmedabad 12 0	Kheda (0)	..	..
8	Mehmedabad	34.14	755.7	46.1	18.3	Nadiad 28.0	Gandhinagar 64.0	Kheda 12.0	Nadiad 28.0/ Nadiad 28.0	Mehmedabad (0)	Mehmedabad (0)	..	..
9	Nadiad	35.36	1066.8	43.0	15.0	Ahmadabad 55.0	Gandhinagar 93.4	Kheda 19.0	Nadiad (0)/ Nadiad (0)	Nadiad (0)	Nadiad (0)	..	..
10	Pali	80.47	769.0	41.0	17.0	Nadiad 45.0	Gandhinagar 156.29	Kheda 74.0	Nadiad 45.0/ Thasra 16.9	Sevalia 0.5	Pali (0)	..	..
11	Petlad	30.0	539.5	41.0	11.0	Nadiad 25.0	Gandhinagar 116.4	Kheda 45.0	Petlad (0)/ Petlad (0)	Petlad (0)	Petlad (0)	..	Cambay 30.0
12	Sojitra	81.0	331.2	41.0*	11.0*	Nadiad 23.0	Gandhinagar 101.0	Kheda 36.0	Petlad 11.0/ Petlad 11.0	Sojitra (0)	Sojitra (0)	..	..
13	Thasra	59.44	779.0	41.0	17.0	Nadiad 43.0	Gandhinagar 136.6	Kheda 64.0	Nadiad 43.0/ Thasra (0)	Thasra (0)	Thasra (0)	..	..
14	Umreth	50.90	825.7	42.8	11.1	Nadiad 29.0	Gandhinagar 120.4	Kheda 45.0	Petlad 44.0/ Anand 26.0	Umreth (0)	Umreth (0)	..	..
15	Vallabh Vidyanagar	37.0	450.0	33.6	14.8	Nadiad 22.0	Gandhinagar 105.0	Kheda 32.0	Petlad 13.0/ Anand 5.0	Vallabh Vidyanagar(0)	Vallabh Vidyanagar (0)	..	Cambay 48.0
16	Vasad	38.40	550.0	44.5	9.0	Vadodara 18.0	Gandhinagar 115.0	Kheda 50.0	Petlad 40.0/ Anand 18.0	Vasad (0)	Vasad (0)	..	Cambay 40.0
17	Vaso	29.0	712.0	44.0	16.0	Nadiad 13.0	Gandhinagar 82.0	Kheda 14.0	Nadiad 13.0/ Nadiad 13.0	Vaso (0)	Vaso (0)	..	..

Note:—Rainfall and temperature data have been obtained locally.

*As the temperature figures for Kapadvanj town are not available the temperature figures of Dakor which is the nearest town have been adopted. Similarly, the temperature figures for Sojitra not being available, those of Petlad have been adopted.

TOWN DIRECTORY

STATEMENT III

Civic Finance, 1968-69

Sl. No.	Name of Town	Receipt (Rs. '00)							Expenditure (Rs. '00)						
		Receipt through taxes etc.	Revenue derived from municipal properties and powers apart from taxation	Government grant	Loan	Advances	Other sources	Total Receipt	General administration	Public safety	Public health and conveniences	Public work	Public institution	Others	Total expenditure
1	2	3	4	5	6	7	8	9	10	11	12	13	14	15	16
1	Anand	19,589	2,857	3,145	2,291	2,338	31,592	61,812	4,715	509	11,978	7,752	835	37,374	63,163
2	Balasinor	1,941	162	61	..	892	411	3,467	1,501	85	1,002	320	..	511	3,419
3	Borsad	4,503	1,435	1,993	8,000	596	233	16,760	1,397	423	3,121	1,674	303	5,020	11,938
4	Cambay	12,907	1,443	2,420	..	..	1,453	18,223	2,184	1,459	9,527	923	383	3,528	18,004
5	Dakor	2,986	110	702	..	813	61	4,672	1,780	344	965	594	270	669	4,622
6	Kapadvanj	5,565	2,467	3,875	..	..	71	11,978	1,525	304	5,648	..	3,073	463	11,013
7	Kheda	1,318	407	432	..	..	..	2,157	450	3	1,009	23	60	481	2,026
8	Mehmedabad	1,886	853	1,756	..	73	983	5,551	521	218	2,098	215	2,013	444	5,509
9	Nadiad	27,225	4,064	10,223	..	..	618	42,130	4,487	1,492	13,509	5,030	10,301	4,328	39,147
10	Pali	231	76	3	..	..	20	330	31	60	37	112	..	22	262
11	Petlad	5,495	7,854	2,969	..	1,992	1,921	20,231	1,690	6,927	3,637	1,082	2,225	2,422	17,983
12	Sojitra	1,684	101	809	..	60	..	2,654	492	240	989	792	4	154	2,671
13	Thasra	288	54	100	100	540	1,022	2,104	113	194	40	2,054	5	159	2,565
14	Umreth	3,031	330	1,545	..	988	390	6,284	1,006	340	2,030	524	1,454	1,477	6,831
15	Vallabh Vidyanagar	1,333	6	..	..	..	737	2,076	34	163	573	839	10	538	2,157
16	Vasad	905	..	..	..	..	..	905	84	..	367	79	3	454	987
17	Vaso	900	56	355	60	146	34	1,551	142	143	535	404	..	136	1,360

TOWN DIRECTORY

STATEMENT IV

Civic and Other Amenities, 1969

Sl. No.	Name of Town	Road length (in km.)	System of sewerage/ drainage	No. of Latrines			Method of disposal of night soil	Protected Water Supply		Fire fighting service	Electrification (Number of connections)				
				Water borne	Service	Others		Source	Capacity (Litres)		Domestic	Industrial	Commercial	Road lighting (Points)	Others
1	2	3	4	5	6	7	8	9	10	11	12	13	14	15	16
1	Anand	PR (8.70) KR (13.63)	S	2,090	590	..	ST	TW	9,09,200	Yes	4,284	215	1,804	1,234	47
2	Balasinor	PR (5.29) KR (5.84)	PT	129	77	700	WB	W	4,54,600	Yes	2,163	36	44	548	9
3	Borsad	PR (11.91) KR (60.15)	PT	..	868	150	WB	W	22,73,000	Yes	2,375	78	327	562	62
4	Cambay	PR (34.60) KR (24.94)	PT	314	5,200	703	WB	TW/T	6,13,700	Yes	11,124	344	631	2,526	22
5	Dakor	PR (16.26) KR (4.00)	OSD	134	1,275	..	WB	T	4,54,600	Yes	1,258	53	515	519	..
6	Kapadvanj	PR (12.91) KR (16.89)	S	1,542	101	..	S	R	2,27,300	Yes	4,410	82	34	998	..
7	Kheda	PR (0.25) KR (2.96)	OSD	2	546	..	WB	TW	6,36,400	..	1,363	36	77	314	19
8	Mehmedabad	PR (1.78) KR (0.90)	OSD	100	498	..	ST/WB	W	3,27,300	..	1,446	48	345	440	30
9	Nadiad	PR (36.18) KR (143.25)	S	7,225	127	150	S/WB	L	1,45,47,100	Yes	8,482	378	2,643	1,580	25
10	Pali	PR (3.5) KR (8.0)	OSD	10	..	1,000	..	W/R	45,500	..	211	19	63	79	10

TOWN DIRECTORY

STATEMENT IV (*concld.*)

Civic and Other Amenities, 1969

Sl. No.	Name of Town	Road length (in km.)	System of sewerage/ drainage	No. of Latrines			Method of disposal of night soil	Protected Water Supply		Fire fighting service	Electrification (Number of connections)				
				Water borne	Service	Others		Source	Capacity (Litres)		Domestic	Industrial	Commercial	Road lighting (Points)	Others
1	2	3	4	5	6	7	8	9	10	11	12	13	14	15	16
11	Petlad	PR (18.66) KR (0.24)	..	..	..	1,099	T	T	5,68,200	..	4,388	183	104	1,300	51
12	Sojitra	PR (3.49) KR (12.41)	..	21	..	..	PT	Tk	2,95,500	Yes	1,590	27	..	700	13
13	Thasra	PR (0.50)	PT	..	..	400	PT	T	N. A.	..	766	31	126	273	3
14	Umreth	PR (9.72) KR (23.39)	PT	210	646	..	WB	W/T	9,09,200	Yes	2,565	49	596	850	4
15	Vallabh Vidyanagar	PR (25.0) KR (7.0)	PT	..	..	..	WB	T	1,13,650	..	1,904	3	7	5	65
16	Vasad	PR (10.0)	PT	90	..	50	..	T	1,36,000	Yes	567	43	42	137	..
17	Vaso	PR (3.53) KR (2.0)	PT	..	180	45	HL	W/T	2,27,300	Yes	1,104	33	157	309	24

N. A. = Not available

TOWN DIRECTORY

STATEMENT V

Medical, Educational, Recreational and Cultural Facilities in Towns, 1969

(Figures indicate number of units)

Sl. No.	Name of Town	Medical Facilities		Educational Facilities									Recreational and Cultural facilities			
		Hospitals/ Dispensaries/T. B. Clinics/ Health centres/ Nursing Homes etc.	Beds in Medical Institutions noted in Col. No. 3	Arts/ Science/ Commerce colleges etc.	Medical Colleges	Engineering Colleges	Polytechnics	Recognised short-hand, type-writing and other vocational training institutes	Higher Secondary or secondary Schools	Junior Secondary/ Middle schools	Primary schools	Others	Stadia	Cinemas	Auditoria/ Drama Halls	Public libraries including reading rooms
1	2	3	4	5	6	7	8	9	10	11	12	13	14	15	16	17
1	Anand	H (3) D (1) FC (1)	300	A (1) S (1) L (1)	..	..	..	1	7	..	33	5	..	4	..	1
2	Balasinor	D (1) M (1)	.. 8	AC (1)	..	..	..	..	3	..	5	..	..	1	..	1
3	Borsad	H (1) M/CW (1) FC (1)	138	AC (1) SL (1)	..	..	..	2	3	..	12	2	..	2	..	1
4	Cambay	H (2) D (1) M (1) FC (1)	110	AC (1) S (1)	..	..	..	3	7	..	22	9	..	2	..	3
5	Dakor	H (1)	75	AS (1) C (1)	..	..	..	1	2	..	6	4	..	2	..	1
6	Kapadvanj	H (3) TBC (1) M (2) O (1)	70 10 20 10	AC (1) S (1)	..	..	..	1	4	..	15	..	..	2	4	4
7	Kheda	H (1) NH (1) FC (1)	75	AC (1)	..	..	..	..	2	..	4	1	..	..	..	1

TOWN DIRECTORY

STATEMENT V (*concld.*)

Medical, Educational, Recreational and Cultural Facilities in Towns, 1969

(Figures indicate number of units)

Sl. No.	Name of Town	Medical Facilities		Educational Facilities									Recreational and Cultural facilities			
		Hospitals/ Dispensaries/T.B. Clinics/ Health centres/ Nursing Homes etc.	Beds in Medical Institutions noted in Col. No. 3	Arts/ Science/ Commerce colleges etc.	Medical Colleges	Engineering Colleges	Polytechnics	Recognised short-hand, type-writing and other vocational training institutes	Higher Secondary or secondary Schools	Junior Secondary/ Middle schools	Primary schools	Others	Stadia	Cinemas	Auditoria/ Drama Halls	Pubic libraries including reading rooms
1	2	3	4	5	6	7	8	9	10	11	12	13	14	15	16	17
8	Mehmedabad	H (1) M (1) FC (1)	10 40 ..	..	..	..	..	3	3	..	2	2	..	1	..	3
9	Nadiad	H (5) FC (1)	370 ..	A (2) S (1) C (1) L (1)	1	1	..	6	15	..	35	16	..	5	3	1
10	Pali	D (3) HC (1) M (1) FC (1)	10	..	..	..	..	..	1	..	7	1	..	..	..	..
11	Petlad	H (1) TBC (1) NH (1)	54 32 ..	AS (1)	..	..	..	1	6	..	11	..	..	3	..	1
12	Sojitra	H (1) D (1)	8 ..	..	..	..	..	..	2	..	4	..	..	..	..	2
13	Thasra	H (1) M (1)	4 6	..	..	..	..	1	1	..	2	2	..	..	..	1
14	Umreth	H (1) D (1) M (4) FC 2)	50 .. 29 ..	..	..	..	..	1	3	..	8	..	..	1	..	2
15	Vallabh Vidyanagar	D (1) M (1)	.. 14	A (2) S (2) C (1)	..	1	2	4	4	..	1	3	1	..	1	..
16	Vasad	HC (1)	7	..	..	..	..	..	1	..	3	1	..	.	..	1
17	Vaso	H (1) D (1) FC (1)	8	..	..	..	..	..	1	..	5	..	..	1	1	3

TOWN DIRECTORY

STATEMENT VI

Trade, Commerce, Industry and Banking, 1969

Sl. No.	Name of Town	Names of three Most important commodities imported			Names of three most important commodities exported			Names of three most important commodities manufactured			No. of Banks	No. of agri-l cultura credit societies.	No. of non-agri-cultural credit societies	Remarks
		1st	2nd	3rd	1st	2nd	3rd	1st	2nd	3rd				
1	2	3	4	5	6	7	8	9	10	11	12	13	14	15
1	Anand	Sugar	Oil	Machinery	Tobacco	Tur dal	Lemon	Tobacco	Tur-dal	Ghee and Butter	8	1	11	
2	Balasinor	Sugar	Groundnut oil	Food grains	Cotton bales	Tobacco	Groundnut	Groundnut oil	Cotton bales	Cotton-seeds	5	1	6	
3	Borsad	Wheat	Rice	Millets	Tur	Tobacco	Cotton	Bidis	Tur-dal	Cement pipes	5	1	1	
4	Cambay	Engineering and mill gin stores and machinery	Nylon yarn	Raw Agate and other precious stones	Salt	Powerloom Sarees	Agate and other precious stones	Power loom Sarees	Cloth	Agate and other precious stones	9	1	10	
5	Dakor	Cotton	Food grains	Cloth	Cotton	Tobacco	Iron utensils	Leaf dishes and bowls	Iron utensils	Rubberised fire pipes	3	1	2	
6	Kapadvanj	Raw Cotton	Groundnut	Oil-seeds	Groundnut oil	Cotton bales	Oil cakes	Groundnut oil	Cotton bales	Mirrors for Embroidery work	7	1	5	
7	Kheda	Paddy	Groundnut oil	Cloth	Rice	Tur dal	Cotton	Rice	Cotton	Tur-dal	2	..	3	
8	Mehmeda-bad	Cloth	Food-grains	Building materials	Foodgrains	Ghee	Vegetables	Flour mill	Cement Products	Steel furniture	5	1	5	
9	Nadiad	Cotton	Machinery	Foodgrains	Cloth	Motor drum	Cumin	Cloth	Motor drum	Plastic goods	10	..	10	
10	Pali	Coal	Groundnut oil	Foodgrains	Cement	Sand	Grit	Cement	Cement poles	Grit	2	1	..	
11	Petlad	Food grains and grocery	Cutlery, Bidis	Kerosene and Petrol	Tobacco	Acid	Cloth	Tobacco	Acid	Cloth and yarn	7	1	14	
12	Sojitra	Cotton	Cloth	Tea	Foodgrains	Oilseeds	Soap	Soap	Iron cots	Handloom cloth	2	1	1	
13	Thasra	Cloth	Gur	Groundnut oil	Tobacco	Cotton	Paddy	Rice	Tobacco	Cotton	4	1	3	
14	Umreth	Cloth	Foodgrains	Manure	Cloth	Foodgrains	Tobacco	Pulses	Tobacco	Leaf dishes and bowls	4	1	1	
15	Vallabh Vidyanagar	Raw materials for glass industry	Cast iron	Electric machines	Machinery equipments	Glasses	Precast electric poles	Glasses	Electrical equipments	Precast electric poles	1	..	3	
16	Vasad	Chemicals	Tur	Green gram	Tur-dal	Tobacco	Cotton	Tur-dal	Bleaching powder	Gelatine powder	2	1	..	
17	Vaso	Sugar	Gur	Groundnut	Bajri	Paddy	Tobacco	Handloom Cloth	Spades and Shovels	Cement pipes	3	1	4	

TOWN DIRECTORY

STATEMENT VII

Population by Religion, 1971

Sl. No.	Name of Town	Buddhism		Christianity		Hinduism		Jainism		Islam		Sikhism		Other Religions and Persuations		Religion not stated	
		M	F	M	F	M	F	M	F	M	F	M	F	M	F	M	F
1	2	3	4	5	6	7	8	9	10	11	12	13	14	15	16	17	18
1	Anand	1	1	1,213	1,050	26,952	22,475	424	433	3,421	2,901	86	74	..	..	74	50
2	Balasinor	..	..	88	83	5,782	5,254	177	172	3,961	3,680	..	..	..	..	4	6
3	Borsad	..	..	307	407	10,495	9,338	731	767	4,547	4,132	..	..	..	2	4	8
4	Cambay	..	..	196	161	23,620	21,619	1,913	1,972	6,378	6,079	19	12	24	86	13	5
5	Dakor	..	..	11	19	8,063	7,040	6	2	480	459	4	4	—	..	3	1
6	Kapadvanj	..	..	48	36	10,356	9,308	584	672	5,014	4,702	6	3	1	..	9	9
7	Kheda	..	..	144	138	6,165	5,561	373	402	1,297	1,217	21	13	..	..	1	1
8	Mehmedabad	..	..	81	65	6,972	6,279	38	42	2,064	1,906	60	61	..	..	5	19
9	Nadiad	2	..	2021	1,938	47,243	41,732	515	505	7,477	6,691	45	44	4	5	24	23
10	Pali	..	..	79	58	4,566	4,036	17	8	562	579	17	11	5	1	..	..
11	Petlad	..	..	271	202	14,785	12,937	271	261	5,617	5,150	11	20	2	2	5	1
12	Sojitra	..	..	17	22	5,407	5,302	215	206	907	826	..	..	..	..	..	3
13	Thasra	..	..	147	146	3,936	3,601	16	14	1,011	968	4	5	..	..	2	1
14	Umreth	..	..	254	151	10,487	9,697	16	12	1,889	1,718	..	..	..	..	1	..
15	Vallabh Vidyanagar	..	..	192	115	9,568	5,285	27	17	136	85	32	12	1	1	25	13
16	Vasad	..	..	29	23	3,555	3,236	117	99	93	67	..	..	..	..	..	2
17	Vas	..	..	142	114	4,403	4,121	82	88	861	802	..	..	..	..	1	..

APPENDIX-I

List of Urban areas as per location code numbers

Name of Taluka	Location Code No.	Name of Urban Area	Location Code No.
1	2	3	4
Mehmedabad	1	Mehmedabad	13/I
		Kheda	13/II
Nadiad	2	Nadiad	13/III
		Vaso	13/IV
Anand	3	Anand	13/V
		Vallabh Vidyanagar	13/VI
		Umreth	13/VII
		Vasad	13/VIII
Petlad	4	Petlad	13/IX
		Sojitra	13/X
Borsad	5	Borsad	13/XI
Cambay	6	Cambay	13/XII
Kapadvanj	8	Kapadvanj	13/XIII
Balasinor	9	Balasinor	13/XIV
Thasra	10	Thasra	13/XV
		Dakor	13/XVI
		Pali	13/XVII

APPENDIX-II

Name of outgrowth of Urban area which does not qualify to be treated as a separate town

Sl. No.	Name of the constituent area	Block Number of outgrowth
1	Dakor Town Agglomeration	
	Rakhial Village (Part)	*30*

VILLAGE DIRECTORY

TALUKA
MEHMEDABAD

TALUKA : MEHMEDABAD

VILLAGE

Amenities and

Location Code No.	Name of village	Total area of the village (in Acres)	Amenities available within the village					
			Educational	Medical	Power supply	Drinking water	Communications	Post and Telegraph
1	2	3	4	5	6	7	8	9
1	Lali	2,285	Pr.S,Sec.S	..	E	T,W,R	WY,PR	PO, Phone
2	Mahij	4,673	Pr.S,Sec.S,OS	D	E	T	WY,PR	PO
3	Kanij	5,057	Pr.S,Sec.S,OS	HC,FC	E	T,W,R TW	FS,KR,T	PTO,Phone
4	Amsaran	1,134	Pr.S	..	..	W,R	PR,KR	..
5	Raska	2,363	Pr.S	..	..	W,R	KR	PO
6	Rohisa	1,594	Pr.S	..	..	W,R	FS,KR	..
7	Jinjar	1,288	Pr.S	..	..	W	FS,KR	..
8	Dajipura	809	Pr.S	..	..	W,R	PR,KR	..
9	Jalampura	381	Pr.S	..	..	W,R	FS,KR	..
10	Surajpura	143	..	..	..	W	KR	..
11	Moti Timbli	461	..	..	..	W,Tk	KR,PR	..
12	Nani Timbli	133	Pr.S	..	..	W,Tk	KR	..
13	Hathnoli	1,563	Pr.S	..	..	W,Tk	FS,KR	..
14	Bar Muvada	2,769	Pr.S	..	E	W,Tk	FS,KR	PO
15	Umedpura	303	..	..	E	W,Tk	PR,KR	..
16	Gokalpura	584	..	..	..	W,Tk	PR,KR	..
17	Haldarvas	2,254	Pr.S,Sec.S,OS	H.M,D	E	T,W,Tk TW,R	WY,PR,KR	PO
18	Kothipura	1,215	..	..	..	W,R	FS,PR,KR	..
19	Moti Adboli	713	..	..	..	W,R	WY,KR	..
20	Pahadia	299	..	..	..	W,R	WY,PR,KR	..
21	Nani Adboli	698	Pr.S	..	..	W,Tk,R	WY,PR,KR	..
22	Ratanpura	282	Pr.S	..	..	W,R	FS,KR	..
23	Sarsavani	2,812	Pr.S	HC,D	E	T,W,R	WY,KR	PO
24	Jalia	1,756	Pr.S	..	..	W	FS,KR	PO
25	Rudan	2,713	Pr.S,Sec.S	D	E	T,W	FS,KR	PO
26	Karoli	1,552	Pr.S	D	E	W,Tk	FS,KR	..
27	Shatrunda	1,218	Pr.S	..	E	W,R	WY,KR	..
28	Ajabpura	177	..	..	..	W,Tk	KR	..
29	Charanna Muvada	110	..	..	..	W,R	FS,KR	..
30	Ghodasar	1,937	Pr.S,Sec.S	HC	E	T,W,TW,R	WY,PR,KR	PO
31	Charanna Muvada (Inami)	492	Pr.S	..	..	W,R	FS,KR	..
32	Kuna	2,962	Pr.S	..	E	T,W,R	WY,KR	PO
33	Modaj	3,150	Pr.S,Sec.S	D	E	W,R	WY,PR,KR	PO
34	Mankwa	2,613	Pr.S,Sec.S	..	E	W,Tk,R	FS,KR	PO, Phone
35	Ghodali	650	Pr.S	..	..	W,R	WY,PR,KR	..
36	Sojali	853	Pr.S	..	..	W,R	FS,KR	..
37	Sansoli	1,355	Pr.S	..	E (Ag)	W,R	WY,PR,KR,T	..
38	Nenpur	3,081	Pr.S,Sec.S,OS	D	E	W,Tk,R	WY,PR,T	PO
39	Malataj	1,086	Pr.S	..	E	W,R	FS,KR	..
40	Sankhej	2,119	Pr.S,Sec.S	..	E	W,R,T	FS,KR	PO
41	Vasna Margia	1,439	Pr.S,OS	D	E	T,W,Tk	FS,KR	PO
42	Bidaj	2,558	Pr.S	..	E	T,W,R	FS,PR	PO
43	Sarsa	1,399	Pr.S	..	E	W,Tk,Rc	FS,PR,KR	..
44	Sadra	1,533	Pr.S	..	E (Ag)	W,R	FS,KR	..
45	Vadadla	801	Pr.S	..	..	W,Tk,R	FS,KR,T	..

DIRECTORY

Land use

Staple Food	Land use (i. e., area under different types of land use in acres roundod to the nearest unit)					Nearest town & distance in Kilometre	Day or Days the market/ Hat if any, held in the village	Remarks including any place of religious/ historical or archaeological interest	Location Code No.
	Forest	Irrigated	Un-irrigated	Cultiurable waste (including gauchar and groves)	Area not available for cultivation				
10	11	12	13	14	15	16	17	18	1
Wheat and Rice	..	T(1,368) C(1,368)	552	149	216	Mehmedabad-19	..	..	1
Wheat and Rice	..	T(2,854) C(2,276) W(578)	916	565	338	Mehmedabad-14	..	..	2
Bajri, Wheat and Rice	..	T(1753) C(803) W(950)	2,437	222	645	Mehmedabad-10	..	Temples of Radhvallabh and Kaniji Mata	3
Bajri, Wheat and Rice	..	T(30) W(30)	933	71	101	Mehmedabad-10	..	..	4
Bajri, Wheat and Rice	..	T(454) W(454)	1,312	184	413	Mehmedabad-11	..	..	5
Bajri, Wheat and Rice	..	T(47) TW(35) W(12)	1,053	192	302	Mehmedabad-10	..	..	6
Bajri, Wheat and Rice	..	T(57) TW(42) W(15)	943	130	158	Mehmedabad-13	..	..	7
Bajri, Wheat and Rice	..	T(100) W(100)	647	53	10	Mehmedabad-11	..	..	8
Bajri, Wheat and Rice	..	..	300	29	52	Mehmedabad-16	..	..	9
Bajri and Rice	..	T(6) W(6)	107	21	9	Mehmedabad-19	..	..	10
Bajri and Rice	..	T(35) W(35)	347	20	58	Mehmedabad-21	..	..	11
Bajri and Rice	..	T(20) W(20)	78	31	4	Mehmedabad-21	..	..	12
Bajri and Rice	..	T(250) W(250)	1,160	123	30	Mehmedabad-21	..	..	13
Bajri and Rice	..	..	2,475	93	200	Mehmedabad-26	..	..	14
Bajri, Wheat, Rice and Ragi	..	T(10)W (10)	277	10	6	Mehmedabad-21	..	..	15
Bajri, Wheat, Rice and Ragi	..	..	536	8	40	Mehmedabad-24	..	..	16
Bajri, Wheat, Rice and Ragi	..	T(60) TW(20) W(40)	1,654	198	342	Mehmedabad-23	..	..	17
Bajri, Wheat, Rice and Ragi	..	T(50) W(50)	842	112	211	Mehmedabad-24	..	..	18
Bajri, Wheat and Rice	..	..	491	103	119	Mehmedabad-19	..	..	19
Bajri and Rice	..	T(25) W(25)	191	6	78	Mehmedabad-18	..	..	20
Bajri and Rice	..	T(66) C(41) W(25)	434	164	34	Mehmedabad-18	..	..	21
Bajri, Wheat and Rice	..	..	128	39	115	Mehmedabad-23	..	..	22
Bajri, Wheat and Rice	..	T(70) W(70)	2,257	197	288	Mehmedabad-22	..	..	22
Bajri, Wheat and Rice	..	T(80) W(80)	1,459	1	217	Mehmedabad-24	..	..	24
Bajri, Wheat and Rice	..	T(579) W(579)	1,864	49	221	Mehmedabad-23	..	..	25
Bajri, Wheat and Rice	..	T(215) C(125) W(90)	1,193	23	121	Mehmedabad-21	..	..	26
Bajri, Wheat and Rice	..	T(60) W(60)	786	212	160	Mehmedabad-19	..	..	27
Bajri and Rice	..	..	134	37	6	Mehmedabad-19	..	..	28
Bajri and Rice	..	T(8) W(8)	97	..	5	Mehmedabad-18	..	..	29
Bajri and Rice	..	T(95) TW(70) W(25)	1,615	8	219	Mehmedabad-16	..	..	30
Bajri and Rice	..	..	376	44	72	Mehmedabad-17	..	..	31
Bajri, Wheat and Rice	..	T(52) W(52)	2,405	71	434	Mehmedabad-12	..	..	32
Bajri, Wheat and Rice	..	T(520) TW(20) W(500)	2,150	206	274	Mehmedabad-11	..	..	33
Bajri, Wheat and Rice	..	..	1,668	311	634	Mehmedabad-8	..	..	34
Bajri, Wheat, Rice and Kodra	..	T(62) TW(20) W(42)	478	27	83	Mehmedabad-6	..	..	35
Bajri, Wheat and Rice	..	T(50) W(50)	584	72	147	Mehmedabad-4	..	..	36
Bajri, Wheat, Rice and Kodra	..	T(175) TW(100) W(75)	926	181	73	Mehmedabad-3	..	..	37
Bajri, Wheat and Rice	..	T(335) TW(148) W(187)	2,055	187	504	Mehmedabad-3	..	..	38
Bajri and Rice	..	T(185) TW(142) W(43)	676	62	163	Mehmedabad-8	..	..	39
Bajri and Rice	..	T(1,172) C(972) W(200)	307	428	212	Mehmedabad-12	..	..	40
Wheat and Rice	..	T(981) C(981)	146	43	269	Kheda-9	..	..	41
Wheat and Rice	..	T(242) C(222) TW(20)	1,651	20	645	Ahmadabad-21	..	..	42
Wheat and Rice	..	T(678) C(678)	624	..	97	Mehmedabad-24	..	..	43
Bajri and Rice	..	T(224) TW(190) W(34)	952	147	210	Mehmedabad-9	..	..	44
Bajri, Wheat and Rice	..	T(80) W(80)	516	59	146	Mehmedabad-4	..	..	45

TALUKA : MEHMEDABAD **VILLAGE**

Amenities and

Location Code No.	Name of village	Total area of the village (*in Acres*)	Amenities available within the village					
			Educational	Medical	Power supply	Drinking water	Communica-tions	Post and Telegraph
1	2	3	4	5	6	7	8	9
46	Pahad	608	Pr.S	..	..	W,R	FS,KR,T	..
47	Khatraj	2,170	Pr.S, Sec.S	..	E	T,W,Tk, T,W,R	FS,PR,KR	PO, Phone
48	Areri	947	Pr.S	..	E	W,Tk	WY,PR,KR	Phone
49	Wanthvali	3,655	Pr.S.Sec.S	D,FC	E	T,W,Tk	WY,PR,KR	PO
50	Kesra	2,493	Pr.S	..	E	T,W,Tk,T,W	WY,PR	PO
51	Rinchhol	2,076	Pr.S	..	E	T,W,R	FS,KR	PO
52	Aklacha	1,646	Pr.S,Sec.S,OS	D	E (Ag)	T,W,Tk,R	WY,PR,KR	PO
53	Vansoli	648	Pr.S, Sec.S	..	E (Ag)	T,W	FS,KR	PO
54	Navchetan	594	Pr.S	..	..	W	FS,KR	..
55	Sinhuj	4,196	Pr.S(2), Sec.S	D	E	T,W	WY,PR,KR	PO
56	Vansol Sundha	1,117	Pr.S	..	..	W,Tk	FS,PR,KR	PO
57	Vamali	602	Pr.S	..	..	T,W,Tk	WY,PR,KR	..
58	Devki Vansol	2,237	Pr.S	..	E (Ag)	W,Tk	FS,KR	PO
59	Kachhai	2,778	Pr.S	D	E	W	WY,KR	PO
60	Katakpura	904	Pr.S	..	..	W,Tk	PR	..
61	Chhapra	1,532	Pr.S	..	E	W,Tk	WY,KR,PR	PO
62	Virol	1,086	Pr.S	..	..	W,Tk,R	KR	..
63	Parsantaj	1,737	Pr.S	..	E	W,R	FS,KR	PO
64	Dedarda	857	Pr.S	..	E (Ag)	W,R	KR	..
65	Samadra	1,966	Pr.S	..	E	T,W	FS,KR	PO
66	Vasna Khurd	968	Pr.S	..	..	W,R	KR	..
67	Iawa	575	Pr.S	..	..	W	KR	..
68	Khumarvad	1,820	Pr.S	..	E	W,R	FS,KR	PO
69	Bavra	1,196	Pr.S	..	..	..	WY,KR	..
70	Gothaj	1,091	Pr.S	..	..	W,Tk,R	WY,FS,KR,T	..
71	Gadva	646	Pr.S	..	..	W,Tk,R	FS,KR	..
72	Smaspur	513	Pr.S	..	..	W,Tk	FS,KR,T	..
73	Khambhali	964	Pr.S	..	..	T,W,Tk, TW	WY,KR,T	..
74	Varsola	2,462	Pr.S, Sec.S	..	E	T,W,Tk, TW	FS,KR,T	PO
75	Sundha	765	Pr.S	..	..	W,Tk	FS,PR,KR	..
	Total	**114,216**	**Pr.s(67), Sec.S(16), OS(6)**	**H(1), M(1), HC(3), D(12), FC(2)**	**E(32), E(Ag.)(6)**	**T(18), W(73), Tk(32), TW(7), R(41),**	**WY(24), FS(37), PR(29), KR(69), T(9)**	**PO (31), PTO(1), Phone (5)**

Note.— The figures in the last line indicate Taluka totals. The figures in brackets in this line under Col. 4 indicate the number of Primary, Secondary and other schools. The figures in brackets under Cols. 5 to 9 indicate the number of villages having those particular amenities.
The area figures shown in Col. 3 may not tally with the total of Cols. 11 to 15 in some cases due to rounding.

DIRECTORY

Land use

Staple Food	Land use (i. e., area under different types of land use in acres rounded to the nearest unit)					Nearest town & distance in Kilometre	Day or Days of the market/ Hat if any, held in the village	Remarks including any place of religious/ historical or archaeological interest	Location Code No.
	Forest	Irrigated	Un-irrigated	Culturable waste (including gauchar and groves)	Area not available for cultivation				
10	11	12	13	14	15	16	17	18	1
Bajri, Wheat and Rice	..	T(50) W(50)	377	79	102	Mehmedabad-1	..	..	46
Bajri, Rice and Kodra	..	T(200)TW(40)W(160)	1,664	175	131	Mehmedabad-3	..	..	47
Bajri, Wheat and Rice	..	T(110) W(110)	755	17	64	Mehmedabad-4	..	..	48
Bajri and Rice	..	T(1,487) W(1,487)	1,804	107	257	Mehmedabad-8	..	..	49
Bajri and Rice	..		2,242	59	193	Mehmedabad-12	..	..	50
Bajri, Wheat, Rice and Kodra	..	T(64) W(64)	1,668	182	162	Mehmedabad-12	..	..	51
Bajri, Wheat and Rice	..	T(353) W(353)	996	105	192	Mehmedabad-16	..	..	52
Bajri, Wheat and Rice	..	T(42) W(42)	519	21	66	Mehmedabad-16	..	..	53
Bajri, Wheat and Rice	..	T(100) W(100)	439	21	34	Mehmedabad-14	..	..	54
Bajri, Wheat and Rice		T(427)W(407) Tk(20)	3,259	100	410	Mehmedabad-11	..	..	55
Bajri and Rice	..	T(96) W(96)	840	46	135	Mehmedabad-11	..	..	56
Bajri and Rice	..	T(75) W(75)	454	5	68	Mehmedabad-9	..	..	57
Bajri and Rice	..	T(200) TW(50) W(150)	1,604	263	171	Mehmedabad-6	..	..	58
Bajri, Wheat, Rice and Kodra	..	T(429) W(429)	2,064	51	234	Mehmedabad-3	..	..	59
Bajri, Rice, Bavto and Kodra	..	T(67) W(67)	742	38	57	Mehmedabad-4	..	..	60
Bajri, Rice, Bavto and Kodra	..	T(125) W(125)	1,231	111	15	Mehmedabad-4	..	..	61
Bajri, Wheat and Rice	..	T(100) W(100)	829	68	89	Mehmedabad-6	..	..	62
Bajri and Rice	..	T(345) W(345)	1,131	96	164	Mehmedabad-11	..	..	63
Bajri and Rice	..	T(130) W(130)	527	64	137	Mehmedabad-12	..	..	64
Bajri, Wheat and Rice	..	T(866) C(626) W(240)	454	392	252	Mehmedabad-16	..	..	65
Bajri and Rice	..	T(704) W(25) O(679)	45	120	99	Mehmedabad-17	..	..	66
Bajri, Wheat and Rice	..	T(45) W(45)	368	58	103	Mehmedabad-12	..	..	67
Bajri, Wheat and Rice	..	T(82) W(82)	1,379	164	195	Kheda-4	..	..	68
Bajri and Wheat	..	..	1,038	55	103	Mehmedabad-11	..	..	69
Bajri, Wheat, Bavto and Kodra	..	..	934	83	74	Mehmedabad-9	..	..	70
Bajri, Wheat, Rice, Bavto and Kodra	..	..	530	57	58	Mehmedabad-9	..	..	71
Bajri and Rice	..	T(130) TW(50) W(80)	331	8	43	Mehmedabad-6	..	..	72
Bajri, Wheat and Rice	..	T(245) TW(150) W(95)	549	53	117	Mehmedabad-9	..	..	73
Bajri, Wheat and Rice	..	T(400) TW(100) W(300)	1,765	124	173	Mehmedabad-11	..	..	74
Bajri and Rice	..	T(35) W(35)	651	12	68	Mehmedabad-12	..	..	75
		19,955	**73,972**	**7,642**	**12,647**				

TALUKA
NADIAD

TALUKA : NADIAD

VILLAGE

Amenities and

Location Code No.	Name of village	Total area of the village (in Acres)	Amenities available within the village					
			Educational	Medical	Power supply	Drinking water	Communications	Post and Telegraph
1	2	3	4	5	6	7	8	9
1	Dhandhodi	838	Pr.S	...	..	W	FS,KR	..
2	Khandivav	449	Pr.S	..	..	W,Tk	FS,KR	..
3	Bhaner	1,981	Pr.S, IS	..	E(Ag)	T,W	WY, PR T	PO
4	Vad-thal	2,684	Pr.S, Sec.S	D	E	T,W,O	WY,PR T	PO
5	Faloli	712	Pr.S	..	...	W,R	WY,KR	..
6	Ghoghawada	2,294	Pr.S(4)	..	..	W,Tk,R	FS, KR	PO
7	Vasna	1,650	Pr.S(2)	..	E(Ag)	..	FS, KR	PO
8	Nizampura	1,082	Pr.S	..	..	W,Tk	KR	..
9	Mahisa	6,408	Pr.S, Sec. S,OS	D	E	W, Tk	WY, KR	PTO
10	Porda	563	Pr.S	..	..	W,R	FS,KR	..
11	Minawada	1,014	Pr.S	..	..	W,R	FS,KR	..
12	Mehmedabad Muvada	1,089	Pr.S	...	E	W,Tk	WY, PR	..
13	Finav	1,691	Pr.S	..	E	T,W	WY, PR KR,T	..
14	Bhumas	2,392	Pr.S	..	..	W	WY, PR KR	PO
15	Mahudha	3,413	Pr.S(3), Sec.S, C,O	M,HC, D, FC	E	T, Tk, TW	WY, PR T	PTO, Phone
16	Dadusar	1,657	Pr.S	..	E	T,W, Tk	KR	..
17	Ruppura	1,106	Pr.S	...	E	W	FS, KR	PO
18	Khurdabad	199	Pr.S	..	..	W,R	KR	..
19	Kaprupur	1,515	Pr.S(2)	..	E(Ag)	W,R	KR,WY	PO
20	Alina	6,143	Pr.S(6), Sec.S, OS	M, FC, D	E	T,W, Tk	WY, PR	PO
21	Mirjapur	392	Pr.S	..	..	W,R	WY, PR	..
22	Kaiyaj	458	Pr.S	...	...	R,O	WY, PR	...
23	Sastapur	694	Pr.S	D	E	W,R	WY, PR	PO
24	Balol	1,162	Pr.S	...	E(Ag)	W,R	WY, PR	..
25	Moti Khadol	689	Pr.S	..	E	T,W,R	WY, PR	..
26	Nani Khadol	1,228	Pr.S,Sec.S	D	E	T,W,R	WY, PR	PO
27	Torania	954	Pr.S	..	E	W, Tk, R	FS, KR	..
28	Singhali	865	Pr.S, Sec.S	..	E	T,W, Tk,TW	FS, KR	PO
29	Hajatia	669	Pr.S	..	E	W, Tk	FS, KR	..
30	Khuntaj	1,405	Pr.S	..	..	W, Tk	FS, KR	PO
31	Sapla	982	Pr.S	..	...	W	KR, FS	..
32	Bagdu	444	Pr.S	..	..	W, Tk	FS, PR	..
33	Mangalpur	744	Pr.S	..	..	W, R	WY,PR,KR T	..
34	Nadgam	1,564	Pr.S	..	..	WR	KR	..
35	Undra	1,752	Pr.S	..	..	W,Tk,R	FS,KR	PO
36	Kadi	1,579	Pr.S	...	E	W,R	WY,PR	..
37	Khaladi	634	Pr.S	..	..	W,Tk	FS,KR	..
38	Nagval	670	Pr.S	..	..	W	WY,KR	..
39	Sheri	1,304	Pr.S	..	..	W	WY,PR	..
40	Baladi	608	Pr.S	..	..	W,Tk	WY,KR	..
41	Sanali	602	Pr.S	...	..	W,R	FS,KR	PO

DIRECTORY

Land use

Staple food	Land use (i. e., area under different types of land use in acres rounded to the nearest unit)					Nearest town & distance in Kilometre	Day or Days of the market/ Hit if any, held in the village	Remarks including any place of religious, historical or archaeological interest	Location Code No.
	Forest	Irrigated	Un-irrigated	Culturable waste (including gauchar and groves)	Area not available for cultivation				
10	11	12	13	14	15	16	17	18	1
Bajri, Wheat, Rice and Bavto	..	..	763	19	56	Nadiad-22	..	..	1
Bajri, Wheat and Rice		T(44) W(44)	381	..	23	Nadiad-15	..	..	2
Bajri, Wheat and Rice	..	T(586) W(586)	1,160	69	166	Nadiad-25	..	..	3
Bajri, Wheat and Rice	..	T(292) TW(117) W(150) TK(25)	2,162	23	206	Nadiad-21	..	..	4
Bajri, Wheat and Rice	..	T(97) TW(81) W(16)	437	70	108	Nadiad-24	..	..	5
Bajri and Wheat	..	T(30) W(30)	1,889	254	121	Nadiad-30	..	..	6
Bajri, Wheat and Rice	..	..	1,453	68	128	Kapadwanj-24	..	..	7
Bajri, Wheat and Rice	..	..	915	144	23	Dakor-12	..	..	8
Bajri, Wheat and Rice	..	..	5,212	368	827	Dakor-14	..	..	9
Bajri, Wheat and Rice	..	T(15) W(15)	504	36	7	Nadiad-30	..	..	10
Bajri, Wheat and Rice	..	T(85) W(85)	645	141	144	Nadiad-32	..	..	11
Bajri, Wheat and Rice	..	T(42) TW(30) W(12)	889	10	148	Nadiad-20	..	..	12
Bajri, Wheat, Rice and Bavto	..	T(227) TW(126) W (101)	1,339	11	114	Nadiad-17	..	..	13
Bajri, Wheat and Rice		T(30) W(30)	2,203	144	15	Nadiad-18	..	..	14
Bajri, Wheat, Rice, Kodra and Bavto	..	..	2,856	525	32	Nadiad-18	..	..	15
Bajri, Wheat, Rice and Bavato	..	T(117) TW(25) W(92)	1,313	94	133	Nadiad-22	..	..	16
Bajri, Rice and Kodra	..	T(120) W(120)	879	42	65	Nadiad-20	..	..	17
Bajri, Wheat, Rice and Kodra		T(61) TW(61)	116	2	21	Nadiad-20			18
Bajri, Wheat and Rice	..	T(28) W(28)	1,056	209	222	Nadiad-30	..	..	19
Bajri, Wheat and Rice	..	..	5,212	42	889	Nadiad-20	..	..	20
Bajri, Wheat, Rice, Kodra and Bavto	..	T(10) W(10)	272	80	30	Nadiad-24	..	..	21
Bajri, Wheat, Rice, Kodra and Bavto	..	T(15) W(15)	353	66	25	Nadiad-26	..	..	22
Bajri, Wheat, Rice, Kodra and Bavto	..	T(148) W(148)	430	98	18	Nadiad-26	..	..	23
Bajri, Wheat, Kodra and Bavto	..	T(30) W(30)	802	173	156	Nadiad-26	..	..	24
Bajri, Wheat and Rice	..	T(17) W(17)	496	15	160	Nadiad-22	..	..	25
Bajri, Wheat and Rice	..	T(106) W(106)	934	51	137	Nadiad-38	..	..	26
Bajri, Wheat and Rice	..	..	845	13	97	Nadiad-18	..	..	27
Bajri, Wheat and Rice	..	..	795	16	54	Nadiad-15	..	..	28
Bajri, Wheat and Rice	..	..	605	20	45	Nadiad-15	..	..	29
Bajri, Wheat and Rice	..	..	1,249	27	129	Nadiad-13	..	..	30
Bajri, Wheat, Rice and Kodra	..	..	875	97	10	Nadiad-11	..	..	31
Bajri, Wheat and Rice	..	..	398	13	33	Nadiad-9	..	..	32
Bajri, Wheat and Rice	..	T(75)TW(75)	561	26	83	Nadiad-12	..	..	33
Bajri, Wheat and Rice	..	T(63)TW(63)	1,344	50	106	Nadiad-16	..		34
Bajri, Wheat, Rice and Bavto	..	T(175)W(175)	1,259	81	236	Nadiad-20	..	..	35
Bajri, Wheat and Rice	..	T(180) TW(100) W(80)	1,177	91	132	Nadiad-21	..	..	36
Bajri, Wheat and Rice	..	..	530	18	86	Nadiad-22	..	..	37
Bajri, Wheat and Rice	..	T(50) W(50)	544	34	42	Nadiad-27	..	..	38
Bajri, Wheat and Rice	..	T(116) W(116)	1,070	109	9	Nadiad-27	..	..	39
Bajri, Wheat and Rice	..	..	494	7	108	Nadiad-27	..	..	40
Bajri, Wheat and Rice	..	..	476	14	113	Nadiad-12	..	..	41

Location Code No.	Name of village	Total area of the village (in Acres)	Amenities available within the village					
			Educational	Medical	Power supply	Drinking water	Communications	Post and Telegraph
1	2	3	4	5	6	7	8	9
42	Arjanpur Kot	519	Pr.S	..	..	W,R	KR	..
43	Navagam	793	Pr.S	..	E(Ag)	W,R	WY,KR	..
44	Vina	2,219	Pr.S,Sec.S	D	E	T,W,Tk,R	WY,PR,KR, T	PO
45	Mulaj	783	Pr.S	..	..	W,Tk	FS,KR	..
46	Andhaj	1,313	Pr.S	..	..	W,Tk	KR,T,WY	..
47	Arera	2,559	Pr.S,Sec.S	..	E	T,W,Tk,R	FS,KR	PO
48	Dawapura	1,326	Pr.S	..	..	W,Tk	KR,WY	..
49	Erandiyapura	355	..	..	..	W,R	KR,WY	..
50	Valla	894	Pr.S	..	E (Ag)	W,Tk	FS,KR	..
51	Hathaj	2,909	Pr.S	..	E	W,R,O	FS,KR,T	PO
52	Javol	1,079	Pr.S(2)	..	..	W,Tk,R	FS,PR,KR	..
53	Nanavaga	405	Pr.S	..	..	W,Tk,R	FS,KR	..
54	Paldi	469	Pr.S	..	..	W,R	FS,KR	..
55	Chunel	3,888	Pr.S,Sec.S,OS	HC,D	E	T,W,Tk,R	WY,PR,KR	PO
56	Heranj	2,662	Pr.S(2)	..	E	T,W,R	WY,KR	PO
57	Sodpur	3,127	Pr.S(5),Sec.S	D	E	T,W,R,Tk	FS,KR	PO
58	Maholol	2,788	Pr.S,Sec.S,OS	D	E	T,W	WY,KR	PTO,Phone
59	Palaiya	839	Pr.S(2)	..	..	W	WY,KR	..
60	Bilodara	1,559	Pr.S	..	E	W,R	WY,KR	..
61	Manjipura	722	Pr.S	..	E(Ag)	T,W,R	KR,T	..
62	Aljada	574	Pr.S	..	..	W,R	KR,	..
63	Kamla	1,530	Pr.S	..	E	W,Tk	KR,T	..
64	Silod	940	Pr.S	..	E	W,Tk,R	WY,KR,T	PO
65	Hathnoli	724	Pr.S	..	E (Ag)	W,Tk,R	FS,KR	..
66	Degam	2,070	Pr.S	..	E	T,W,Tk,R,C	FS,KR	PO
67	Zarol	620	Pr.S	..	..	W,O	WY,PR	..
68	Dantali	1,490	Pr.S	..	E (Ag)	W,C	WY,PR	..
69	Dabhan	2,148	Pr.S(2),Sec.S,OS	D	E	T,W,Tk,	WY,PR,KR	PTO,Phone
70	Marida	2,231	Pr.S	..	E	T,W,Tk	FS,KR	PO
71	Salun Vanto	1,463	Pr.S,Sec.S	..	E	T,Tk	WY,PR,KR	PO,Phone
72	Salun Talpad	2,647	Pr.S,Sec.S	..	E	T,W,Tk	WY,PR,KR	PO, Phone
73	Alindra	1,533	Pr.S,Sec.S	M,HC,D	E	T,W	WY,PR	PO
74	Monghroli	1,867	Pr.S	..	E	T,W,Tk	FS,KR	PO
75	Chalali	1,694	Pr.S	D	E	T,W,Tk	WY,PR	PO
76	Surasamal	2,099	Pr.S	..	E	T,W,Tk	WY,PR,KR	PO
77	Kanjoda	1,303	Pr.S,OS	D	E	T,W,Tk	WY,PR,KR	PO
78	Fatehpur	502	Pr.S	..	E	T,W	FS,KR	PO
79	Piplag	1,204	Pr.S, Sec.S,OS	D	E	T,W,Tk	WY,PR	PO
80	Dumral	1,033	Pr.S	..	E	W,Tk	WY,KR	PO
81	Tundel	1,491	Pr.S	D	E	T,W,Tk	FS,PR,KR, T	PO
82	Pij	4,242	Pr.S(2),Sec.S,OS	H,M,D	E	T,W,Tk	WY,PR,T	PTO, Phone
83	Davda	1,144	Pr.S	..	E	T,W,Tk	WY,PR,KR	PO
84	Bamroli	1,176	Pr.S	..	E	W,Tk	FS,KR,T	PO
85	Palana	2,217	Pr.S(2),Sec.S,OS	M,D	E	T,W	WY,PR	PO
86	Gangapur	664	Pr.S	..	E	T,W,Tk	FS,KR	..
87	Rampura	944	Pr.S,Sec.S,OS	..	E	T,W	WY,KR,T	PO
88	Mitral	1,645	Pr.S(2)	..	E	T,W,Tk	FS,KR	PO
89	Piplata	1,491	Pr.S,Sec.S	D	E	T,W,Tk	PR,WY	PO
90	Gutal	953	Pr.S	D	E	W,Tk	PR,FS	..
91	Uttarsanda	2,539	Pr.S(5), Sec.S, IS, Tr.S	H,M,HC,D, FC	E	T,W,TW	WY,PR,T	PTO,Phone

DIRECTORY

Land use

Staple food	Land use (i.e., area under different types of land use in acres rounded to the nearest unit)					Nearest town & distance in kilometre	Day or Days of the market/ Hat if any, held in the village	Remarks including any place of religious, historical or archaeological interest	Location Code No.
	Forest	Irrigated	Un-irrigated	Culturable waste (including *gauchar* and groves)	Area not available for cultivation				
10	11	12	13	14	15	16	17	18	1
Bajri, Wheat and Rice	..	..	392	61	66	Nadiad-13	..	..	42
Bajri, Wheat and Rice	..	T(125) W(125)	530	72	66	Nadiad-11	..	..	43
Bajri, Wheat and Rice	..	T(405) W(405)	1,501	66	247	Nadiad-12	..	..	44
Bajri, Wheat, Rice, Kodra and Bavto	..	..	688	92	4	Nadiad-8	..	..	45
Wheat and Rice	..	T(85) W(85)	1,027	88	113	Nadiad-10	..	..	46
Bajri, Wheat and Rice	..	T(100) W(100)	2,165	77	216	Nadiad-9	..	..	47
Bajri, Wheat and Rice	..	..	1,226	21	79	Nadiad-7	..	..	48
Bajri, Wheat and Rice	..	..	280	19	56	Nadiad-7	..	..	49
Bajri, Wheat and Rice	..	T(113) C(13) W(100)	570	23	188	Nadiad-8	..	..	50
Bajri, Wheat and Rice	..	T(955) C(435) W(520)	1,683	228	43	Nadiad-10	..	..	51
Bajri, Wheat and Rice	..	T(347) W(347)	492	129	111	Nadiad-10	..	..	52
Bajri, Wheat and Rice	..	T(8) W(8)	268	58	71	Nadiad-13	..	..	53
Bajri, Wheat and Rice	..	T(50) W(50)	286	62	71	Nadiad-19	..	..	54
Bajri, Wheat and Rice	..	T(298) W(298)	3,000	476	114	Nadiad-22	..	..	55
Bajri, Wheat and Rice	..	T(203) W(203)	2,007	121	330	Nadiad-22	..	..	56
Bajri, Wheat and Rice	..	T(575) C(170) W(405)	1,862	242	448	Nadiad-16	..	..	57
Bajri, Wheat and Rice	..	T(910) C(735) W(175)	1,608	265	6	Nadiad-12	..	..	58
Bajri, Wheat and Rice	..	T(280) W(65) C(215)	471	22	67	Nadiad-12	..	..	59
Bajri, Wheat and Rice	..	T(330) C(80) W(250)	877	55	297	Nadiad-6	..	..	60
Bajri, Wheat and Rice	..	T(173) C(23) W(150)	429	7	112	Nadiad-4	..	..	61
Bajri, Wheat and Rice	..	..	437	96	41	Nadiad-4	..	..	62
Bajri, Wheat and Rice	..	T(502) C(332) W(170)	795	58	176	Nadiad-3	..	..	63
Bajri, Wheat and Rice	..	..	748	73	119	Nadiad-6	..	..	64
Bajri, Wheat and Rice	..	T(30) C(10) W(20)	603	32	59	Nadiad-6	..	..	65
Bajri, Wheat and Rice	..	T(500) C(300) W(200)	1,279	99	192	Nadiad-11	..	..	66
Bajri, Wheat and Rice	..	T(186) C(161) W(25)	362	24	48	Nadiad-11	..	..	67
Bajri, Wheat, Rice, Kodra and Bavto	..	T(540) C(290) W(250)	837	22	91	Nadiad-11	..	..	68
Bajri, Wheat and Rice	..	T(626) C(225) W(401)	1,283	13	226	Nadiad-4	Yes on Bhadarva Sud-11	..	69
Bajri, Wheat and Rice	..	T(150) C(150)	1,735	279	68	Nadiad-4	..	..	70
Bajri, Wheat and Rice	..	T(517) C(200) W(317)	752	2	192	Nadiad-5	..	..	71
Bajri, Wheat and Rice	..	T(352) C(152) W(200)	2,000	22	273	Nadiad-5	..	..	72
Bajri, Wheat and Rice	..	T(437) C(117) W(320)	921	7	168	Nadiad-10	..	..	73
Bajri, Wheat and Rice	..	T(554) C(401) W(153)	1,112	16	185	Nadiad-12	..	..	74
Bajri, Wheat and Rice	..	T(350) C(300) W(50)	1,132	90	123	Nadiad-10	..	..	75
Bajri, Wheat and Rice	..	T(1260) C(510) W(750)	530	43	266	Nadiad-11	..	..	76
Bajri, Wheat and Rice	..	T(769) C(332) W(437)	380	17	137	Nadiad-7	..	..	77
Bajri and Rice	..	T(68) C(29) W(39)	386	18	30	Nadiad-4	..	..	78
Bajri, Wheat and Rice	..	T(532) C(156) W(376)	497	34	141	Nadiad-3	..	..	79
Bajri, Wheat, Rice and Bavto	..	T(479) C(111) W(368)	474	6	74	Nadiad-3	..	..	80
Bajri, Wheat and Rice	..	T(134) C (134)	1,251	6	100	Nadiad-6	..	..	81
Bajri, Wheat and Rice	..	T(1,015) W(659) C(356)	2,828	95	304	Nadiad-6	..	..	82
Bajri, Wheat and Rice	..	T(335) C(265) W(70)	693	17	98	Nadiad-8	..	..	83
Bajri, Wheat and Rice	..	T(330) C(155) W(175)	747	2	96	Vaso-3	..	..	84
Bajri, Wheat and Rice	..	T(100) C(100)	1,957	33	128	Vaso-2	..	..	85
Bajri, Wheat and Rice	..	T(186) C(36) W(150)	436	..	42	Vaso-4	..	..	86
Bajri, Wheat and Rice	..	T(30) C(30)	899	..	15	Vaso-2	..	..	87
Bajri, Wheat and Rice	..	T(912) C(100) W(812)	571	28	135	Vaso-4	..	..	88
Bajri, Wheat and Rice	..	T(450) C(130) W(320)	933	6	102	Nadiad-5	..	..	89
Bajri, Wheat and Rice	..	T(379) C(153) W(226)	486	13	76	Nadiad-7	..	..	90
Bajri, Wheat and Rice	..	..	2,161	23	355	Nadiad-6	..	..	91

Location Code No.	Name of village	Total area of the village (in Acres)	Amenities available within the village					
			Educational	Medical	Power supply	Drinking water	Communications	Post and Telegraph
1	2	3	4	5	6	7	8	9
92	Chaklashi	6,255	Pr.S(9),Sec.S,OS	M,D,FC	E	T,W,Tk	WY,PR,KR	PTO, Phone
93	Bhumel	1,264	Pr.S	D	E	T,W,Tk	WY,PR	PO, Phone
94	Narsanda	2,247	Pr.S(2),Sec.S,IS, OS (2)	M,FC	E	W,Tk	WY,PR,KR, T	PTO, Phone
95	Keriavi	1,578	Pr.S(2)	D	E	T,W,Tk	WY,PR	PO
96	Akhdol	1,276	Pr.S,Sec.S	M,HC,FC	E	T	WY,PR	PO
97	Valetva	868	Pr.S	..	E	T,W,Tk	WY,PR,KR	PO
98	Vadtal	1,358	Pr.S(3),Sec.S	CW,D	E	T,W	WY,PR,KR, T	PTO Phone
99	Mahmedpura	807	Pr.S	..	E	W	WY,PR,KR, T	PO
100	Kanjari	2,516	Pr.S, Sec.S	M,D	E	T,W,Tk	WY,PR,T	PTO. Phone
	Total	**153,834**	**Pr.S(138), Sec.S(26) IS(3), C(1), Tr.S(1), OS(14)**	**H(2), M(10), CW (1), HC(5), D(26), FC(6)**	**E(58) E(Ag)(9)**	**T(44), W(96), Tk(51), Tw(3), R(38), O(4), C**	**WY(57), FS(34), PR(46), KR(72), T(20)**	**PO(45), PTO(10), Phone (12)**

Note.— The figures in the last line indicate Taluka totals. The figures in brackets in this line under Col. 4 indicate the number of Primary, Secondary and other schools. The figures in brackets under Cols. 5 to 9 indicate the number of villages having those particular amenities.

The area figures shown in Col. 3 may not tally with the total of Cols. 11 to 15 in some cases due to rounding.

DIRECTORY

Land use

Staple food	Land use (i. e.,area under different types of land use in acres and rounded to the nearest unit)					Nearest town & distance in Kilometre	Day or Days of the market/ Hat if any, held in the village	Remarks including any place of religious, historical or archaeological interest	Location Code No.
	Forest	Irrigated	Un-irrigated	Culturable waste (including gauchar and groves)	Area not available for cultivation				
10	11	12	13	14	15	16	17	18	1
Bajri, Wheat and Rice	..	T(5,096)C(563) W(4,533)	569	131	458	Nadiad-12	..	..	92
Bajri, Wheat and Rice	..	T(769)C(20)W(749)	369	17	110	Nadiad-9	..	..	93
Bajri, Wheat and Rice	..	T(1,308)C(30)W(1,278)	714	215	11	Nadiad-10	..	..	94
Bajri, Wheat and Rice	..	T(808)C(309)W(499)	600	11	159	Nadiad-7	..	..	95
Bajri, Wheat and Rice	..	T(248)C(80)W(168)	843	38	147	Nadiad-12	..	..	96
Bajri, Wheat and Rice	..	T(129)C(96)W(33)	662	19	58	Nadiad-11	..	..	97
Bajri, Wheat and Rice	..	T(560)C(4)W(556)	610	9	179	Anand-10	..	Famous for its Swaminarayan Temple of Swaminarayan sect.	98
Bajri, Wheat and Rice	..	T(719) W(719)	13	74	2	Anand-10	..	..	99
Bajri, Wheat and Rice	..	T(1,695) C(95) W(1,600)	416	58	348	Anand-7	..	..	100
		30,771	**102,276**	**7,300**	**13,494**				

TALUKA
ANAND

TALUKA : ANAND **VILLAGE**

Amenities and

Location Code No.	Name of village	Total area of the village (in Acres)	Amenities available within the village					
			Educational	Medical	Power supply	Drinking water	Communications	Post and Telegraphs
1	2	3	4	5	6	7	8	9
1	Ardi	1,556	Pr.S	..	E	W,Tk,R	WY,PR	..
2	Ghora	1,320	Pr.S	..	..	W,Tk,R	WY,KR	..
3	Thamna	2,997	Pr.S, Sec.S	H,M,CW	E	T,W,Tk,R	WY,FS,KR	PO
4	Bhatpura	273	Pr.S	..	E(Ag)	W	KR	PO
5	Navapura	104	Pr.S	..	E(Ag)	W	KR	PO, Phone
6	Parvata	1,050	Pr.S	..	E(Ag)	W,Tk,O	WY,PR,KR	..
7	Lingda	1,711	Pr.S,Sec.S	D	E	W,Tk,O	WY,PR,KR	PO
8	Pansora	3,181	Pr.S,Sec.S	M,HC,FC	E	T,W,Tk	WY,PR,KR	PO
9	Zalabordi	776	Pr.S	..	..	W,Tk	WY,KR	..
10	Vansol	2,838	Pr.S	FC	E	T,W,Tk	WY,PR,KR	PO
11	Saiyadpura	938	Pr.S	..	..	W,Tk	FS,KR	..
12	Meghva Badapura	649	Pr.S, OS	..	E(Ag)	W,Tk,C	FS,PR,KR	..
13	Ashipura	628	Pr.S	..	E(Ag)	T,W,Tk	WY,PR	..
14	Hamidpura	852	Pr.S	..	..	W	WY,PR,T	PO
15	Bechari	1,653	Pr.S	..	E(Ag)	T,W	FS,KR	PO
16	Khankhanpur	601	Pr.S,OS	..	..	W,Tk	KR	..
17	Dhuleta	1,682	Pr.S(2)	..	E(Ag)	W,Tk,C	FS,KR	..
18	Sureli	2,880	Pr.S	..	E(Ag)	W,Tk	FS,KR	PO
19	Badapura	366	Pr.S	..	..	W,Tk,C	PR,KR,T	..
20	Ratanpura	951	Pr.S	...	E	T,W,Tk	FS,KR	PO
21	Dagjipura	1,001	Pr.S	..	E	W,Tk	WY,KR,T	PO
22	Gangapura	552	Pr.S	..	E(Ag)	W,Tk	T,KR	..
23	Jakhala	729	Pr.S	..	E(Ag)	W,Tk	WY,PR,KR	..
24	Fatepura	408	Pr.S	..	E(Ag)	W,Tk	FS,KR	..
25	Tarpura	346	Pr.S	..	...	W,Tk,C	FS,KR	..
26	Bhalej	3,613	Pr.S(3),Sec. S	CW,HC,D, FC	E	T,W,Tk	WY,PR,KR, T	PTO, Phone
27	Khankuva	1,619	Pr.S,OS	..	E	T,W	WY,KR	PO
28	Bharoda	2,397	Pr.S,Sec.S,OS	H,M,HC,D,FC	E	T,W,Tk	WY,KR	PO
29	Sundalpura	6,007	Pr.S,Sec.S,OS	HC,D	E(Ag)	T,W,Tk,R	FS,KR	PO
30	Ahima	1,299	Pr.S	..	E	W,Tk,R	FS,KR	PO
31	Odo	8,148	Pr.S(3),Sec. S	H,M,CW,FC	E	T,W	WY,PR,KR,T	PTO, Phone
32	Sardarpura	578	Pr.S	...	E(Ag)	W,Tk	KR,T,WY	..
33	Rahtalav	588	Pr.S	...	E(Ag)	W,Tk	WY,PR,KR,T	..
34	Kasor	2,204	Pr.S,Sec.S	..	E	T,W,Tk	WY,PR,KR,T	PO
35	Ajarpura	2,311	Pr.S(2),Sec. S	M,CW,HC, FC	E	T,W,Tk,C	WY,PR,KR	PO, Phone
36	Boriavi	3,819	Pr.S(2),Sec. S	M,CW,FC	E	T,W,Tk	WY,PR,KR,T	PTO, Phone
37	Samarkha	5,256	Pr.S(2),Sec. S	CW	E	T,W,Tk	WY,PR,KR	PO, Phone
38	Tarnol	2,175	Pr.S	..	E	T,W,Tk	WY,KR	PO
39	Kunjarao	2,679	Pr.S,Sec.S,OS	M,HC,FC	E	W,Tk	WY,KR	PTO, Phone
40	Shili	4,858	Pr.S	FC	E	T,R	WY,PR,KR	PO, Phone
41	Khorwad	1,513	Pr.S	..	E(Ag)	W,R	FS,KR	PO
42	Pratappura	733	Pr.S	..	E(Ag)	W,R	FS,KR	PO
43	Khambholaj	4,051	Pr.S(2),Sec.S,IS, OS	M,D	E	T,W,Tk	WY,PR,KR	PTO, Phone
44	Rasnol	2,932	Pr.S, IS	FC	E	T,W,Tk	WY,KR	PO
45	Chikhodra	3,147	Pr.S(2),Sec. S	M,D	E	T,W,Tk	WY,PR,KR	PTO, Phone
46	Gamdi	1,417	Pr.S,Sec. S(2)	..	E	T,W,Tk	WY,KR,T	PO, Phone
47	Lambhvel	1,283	Pr.S	..	E	T,W,Tk	WY,PR,KR	PTO, P hone
48	Jol	1,828	Pr.S,OS	HC	E	T,W	PR,T	PO

DIRECTORY

Land use

Staple food	Land use (i. e., area under different types of land use in acres rounded to the nearest unit)					Nearest town & distance in Kilometre	Day or Days of the market/ Hat if any, held in the village	Remarks including any place of religious, historical or archaeological interest	Location Code No.
	Forest	Irrigated	Un-irrigated	Cultivable waste (including gauchar and groves)	Area not available for cultivation				
10	11	12	13	14	15	16	17	18	1
Bajri and Rice	..	T(1,310) C(748) W(562)	70	163	13	Umreth-9	..	..	1
Bajri and Rice	..	T(1,149) C(1,149)	..	23	103	Umreth-4	..	..	2
Bajri, Wheat and Rice	..	T(719) C(361) W(358)	2,086	67	124	Umreth-3	..	..	3
Bajri, Wheat and Rice	..	T(68) C(18) W(50)	186	8	11	Umreth-1	..	..	4
Bajri and Rice	..	T(11) W(11)	77	12	3	Umreth-3	..	..	5
Bajri, Wheat and Rice	..	T(104) C(96) W(8)	808	15	123	Umreth-4	..	..	6
Bajri, Wheat and Rice	..	T(426) C(390) W(36)	1,206	41	38	Umreth-4	..	..	7
Bajri, Wheat and Rice	..	T(927) C(687) W(240)	1,911	332	12	Umreth-9	..	..	8
Bajri, Wheat and Rice	..	T(355) C(305) W(50)	323	85	13	Umreth-12	..	..	9
Bajri, Wheat and Rice	..	T(750) C(750)	1,822	56	211	Umreth-11	..	..	10
Bajri and Rice	..	T(311) C(311)	379	138	110	Umreth-18	..	..	11
Bajri, Wheat and Rice	..	T(150) C(150)	426	72	1	Umreth-10	..	..	12
Bajri and Rice	..	T(351) W(101) C(250)	265	3	9	Umreth-4	..	..	13
Bajri, Wheat and Rice	..	T(140) C(130) W(10)	630	26	56	Umreth-1	..	..	14
Bajri, Wheat and Rice	..	T(325) C(325)	1,054	19	256	Umreth-3	..	..	15
Bajri, Rice and Kodra	..	T(40) TK(40)	506	1	55	Umreth-9	..	..	16
Bajri, Rice and Kodra	..	T(50) C(50)	1,390	23	220	Umreth-9	..	..	17
Bajri, Jowar and Kodra	..	T(833) C(200) W(633)	1,860	107	80	Umreth-11	..	..	18
Bajri, Wheat and Rice	..	T(150) C(150)	153	6	58	Umreth-8	..	..	19
Bajri, Wheat and Rice	..	T(300) C(200) W(100)	529	7	114	Umreth-3	..	..	20
Bajri and Rice	..	T(106) C(106)	875	15	6	Umreth-6	..	..	21
Bajri, Wheat and Rice	..	T(150) C(50) W(100)	255	7	141	Umreth-4	..	..	22
Bajri, Wheat and Rice	..	T(526) C(421) W(105)	139	2	62	Umreth-8	..	..	23
Bajri, Wheat and Rice	..	T(239) W(75) C(164)	137	4	28	Umreth-8	..	..	24
Bajri, Wheat and Rice	..	T(100) C(100)	216	14	16	Anand-18	..	..	25
Bajri, Wheat and Rice	..	T(1,396) C(572) W(824)	770	420	27	Anand-8	..	..	26
Bajri, Wheat and Rice	..	T(583) C(415) W(168)	845	60	132	Anand-13	..	..	27
Bajri, Wheat and Rice	..	T(439) C(45) W(394)	1,953	2	3	Anand-12	..	..	28
Bajri and Rice	765	T(1,000) C(535) W(464)	3,330	65	847	Umreth-12	..	..	29
Bajri, Wheat and Rice	..	T(225) C(200) W(25)	627	332	115	Umreth-5	..	..	30
Bajri, Wheat and Rice	..	T(240) W(240)	7,046	156	706	Umreth-9	..	..	31
Bajri and Rice	..	T(250) C(100) W(150)	262	11	55	Anand-16	..	..	32
Bajri, Wheat, Rice and Kodra	..	T(50) W(50)	443	94	1	Umreth-9	..	..	33
Bajri, Wheat and Rice	..	T(650) C(250) W(400)	1,282	265	7	Anand-4	..	..	34
Bajri, Wheat and Rice	..	T(525) W(525)	1,597	185	3	Anand-8	..	..	35
Bajri and Rice	..	..	3,375	133	311	Anand-4	..	..	36
Bajri, Wheat, Rice and Kodra	..	T(2,082) C(886)W(1,196)	2,642	248	284	Anand-4	..	..	37
Bajri and Rice	..	T(380) W(260) C(120)	1,520	72	203	Anand-8	..	..	38
Bajri, Wheat and Rice	..	T(425) C(125) W(300)	1,983	70	202	Anand-15	..	..	39
Bajri and Wheat		T(841) W(841)	2,853	468	697	Anand-15	..	..	40
Bajri and Wheat	..	T(346) C(186) W(160)	635	220	311	Anand-13	..	..	41
Bajri, Wheat and Rice	..	T(260) C(260)	133	300	40	Anand-11	..	..	42
Bajri, Wheat and Rice	..	T(2,164) C(1,891)W(273)	1,083	388	416	Anand-12	..	..	43
Bajri, Rice and Kodra	..	T(449) C(311) W(138)	2,164	53	265	Anand-12	..	..	44
Bajri, Wheat and Rice	..	T(1,557) W(924) C(633)	1,275	69	246	Anand-6	..	..	45
Bajri, Wheat and Rice	..	T(900) C(200) W(700)	339	14	164	Anand-1	..	..	46
Bajri and Rice	..	T(255) C(73) W(182)	778	9	241	Anand-3	..	..	47
Bajri, Wheat, Rice and Kodra	..	T(300) C(150) W(150)	1,282	175	71	Anand-9	..	..	48

Location Code No.	Name of village	Total area of the village (in Acres)	Amenities available within the village					
			Educational	Medical	Power supply	Drinking water	Communica-tions	Post and Telegraph
1	2	3	4	5		7	8	9
49	Bakrol	4,583	Pr.S(2)	C,W,HC	E	T,W,Tk	WY,PR,KR	PO,Phone
50	Vaghasi	1,453	Pr.S	HC	E	T,W,Tk	WY,PR	PO,Phone
51	Bedva	1,037	Pr.S,Sec.S	..	E	T	WY,PR	PO
52	Sarsa	5,589	Pr.S(3),Sec.S	M,HC,D,FC	E	T	WY,PR,KR	PTO,phone
53	Dholi	396	Pr.S	..	..	W	FS,KR	..
54	Khanpur	2,992	Pr.S	C,W,FC	E	T,W,R	FS,KR	PO
55	Kherda	1,706	Pr.S	..	E	W,R	FS,KR	PO
56	Vahera	3,184	Pr.S,Sec.S	..	E	T,W,Tk,R	FS,KR	PO
57	Mogar	2,713	Pr.S(2)	..	E	T,W,TK	WY,PR,T	PO
58	Hadgood	1,107	Pr.S(2),OS	..	E	T,W,Tk	FS,PR	PO
59	Jitodiya	773	Pr.S	..	E	T,W,Tk	WY,PR	PO,Phone
60	Mogari	2,068	Pr.S,Sec.S	HC,D	E	T,Tk	WY,PR,KR	PO,Phone
61	Karamsad	4,453	Pr.S(2),Sec.S	H,M,CW, HC,D,FC	E	T,W	WY,PR,KR, T	PTO,Phone
62	Valasan	1,679	Pr.S	FC	E	T,W,Tk,C	WY,PR,KR	PO
63	Sandesar	1,778	Pr.S,Sec.S,IS, OS	D	E	T,W	FS,KR	PO
64	Gana	848	Pr.S,Sec.S	HC	E	T	WY,KR	PO
65	Navli	1,886	Pr-S,(2),Sec.S, OS	H,M,CW, HC,D,FC	E	T,W,Tk	WY,PR,KR	PO,Phone
66	Vadod	4,788	Pr.S,Sec.S	H,M,D,FC	E	T,W,Tk	FS,KR,T	PTO,Phone
67	Ramnagar	1,125	Pr.S,OS	M	E	T,W,Tk	FS,PR,KR	PO
68	Anklavdi	1,509	Pr.S,OS	..	..	W,R	KR	..
69	Adas	4,367	Pr.S(2),Sec.S,OS	M,CW,HC, FC	E	T,W,Tk	FS,PR,KR, T	PTO,Phone
70	Napad Vanto	2,089	Pr.S,Sec.S,OS	D	E	T,W,Tk	WY,PR,KR, T	PTO,Phone
71	Vanskhiliya	604	Sec.S	..	E	T,W,Tk	WY,KR	..
72	Moghva Gana	657	Pr.S	..	E	T	FS,PR,KR	..
73	Khandhali	739	Pr.S	..	E	T,Tk,TW, W	WY,PR,KR	PO
74	Napad Talpad	2,121	Pr.S,Sec.S,OS	HC,D	E	T,W	WY,PR,KR, T	PTO,Phone
75	Sudan	1,311	Pr.S	..	E	W,Tk	FS,PR,KR	PO
76	Rajupura	817	Pr.S,OS	..	..	W,R	KR	PO
	Total	**152,868**	**Pr.S(93), Sec.S(29), IS(3), OS(17)**	**H(6), M(15),CW(11), HC(16), D(14), FC(17)**	**E(50), E(Ag) (16)**	**T(46), W(69), TK(54), R(13), C(5), O(3),TW(1)**	**WY(45), FS(22), PR(40), KR(65), T(18)**	**PO(43), PTO (13), Phone (23)**

Note.— The figures in the last line indicate Taluka totals. The figures in brackets in this line under Col. 4 indicate the number of Primary, Secondary and other schools. The figures in brackets under Cols. 5 to 9 indicate the number of villages having those particular amenities.

The area figures shown in Cols. 3 may not tally with the total of Col. 11 to 15 in some cases due to rounding.

DIRECTORY

Land use

Staple food	Land use (i. e., area under different types of land use in acres rounded to the nearest unit)					Nearest town & distance in Kilometre	Day or Days of the market/ Hat if any, held in the village	Remarks including any place of religious, historical or archaeological interest	Location Code No.
	Forest	Irrigated	Un-irrigated	Culturable waste (including gauchar and groves)	Area not available for cultivation				
10	11	12	13	14	15	16	17	18	1
Bajri and Rice	..	T(1,711) C(1,711)	2,386	19	467	Anand-11	..	..	49
Bajri, Rice and Kodra	..	T(319) C(224) W(95)	977	10	147	Anand-4	..	..	50
Bajri, Wheat and Rice	..	T(85) W(85)	813	31	108	Anand-6	..	..	51
Bajri and Rice		T(3,400) W(2,900) C(500)	1,483	22	684	Anand-12	..	..	52
Bajri, Wheat and Rice	..	T(95) W(15) C(80)	267	4	29	Anand-16	..	..	53
Bajri, Wheat and Rice	..	T(310) C(250) TW(60)	1,678	76	928	Anand-24	..	..	54
Bajri and Rice	577	T(75) C(75)	965	34	55	Anand-25	..	..	55
Bajri, Jowar, Wheat and Rice	833	T(600) W(600)	1,491	46	213	Anand-24	..	..	56
Bajri and Rice	..	T(840) C(325) TW(40) W(475)	1,650	206	16	Anand-8	..	..	57
Bajri and Rice	..	T(447) C(146) W(301)	596	24	40	Anand-4	..	..	58
Bajri and Rice	..	T(482) W(482)	252	3	36	Anand-4	..	Historical place of "Baijnath Mahadev."	59
Bajri, Jowar and Rice	..	T(995) C(51) TW(155) W(789)	867	47	158	Anand-9	..	..	60
Bajri, Wheat and Rice	..	T(170) C(150) W(20)	3,865	137	281	Anand-6	..	Sardar Vallabhbhai Patel's Birth place.	61
Bajri, Jowar, Wheat and Rice	..	T(1,000) W(800) C(200)	399	77	203	Anand-6	..	..	62
Bajri, Wheat, Rice and Kodra	..	T(588) C(353) W(235)	1,028	52	111	Anand-14	..	..	63
Bajri, Wheat and Rice	..	T(620) W(620)	121	66	41	Anand-6	..	..	64
Bajri, Wheat and Rice		T(853) C(853)	800	12	221	Anand-6	..	..	65
Bajri, Wheat, Rice and Kodra	..	T(343) C(343)	3,896	..	549	Anand-8	..	..	66
Bajri, Wheat, Rice and Kodra	..	T(280) C(193) W(87)	729	31	85	Anand-12	..	..	67
Bajri, Wheat, Rice and Kodra	..	T(750) C(700) W(50)	473	90	197	Anand-20	..	..	68
Bajri, Wheat and Rice	..	T(1,131) W(846) C(285)	2,826	407	3	Anand-11	..	..	69
Bajri, Wheat and Rice	..	T(1,300) W(950) C(350)	590	43	156	Anand-10	..	..	70
Bajri, Wheat and Rice		T(70) W(20) C(50)	496	2	37	Anand-6	..	..	71
Bajri, Wheat and Rice	..	T(506) W(506)	118	10	23	Anand-8	..	..	72
Bajri, Wheat and Rice	..	T(111) W(111)	529	40	59	Anand-8	..	..	73
Bajri, Wheat and Rice	..	T(1,350) W(1,000) C(350)	716	47	7	Anand-10	..	..	74
Bajri, Rice and Kodra	..	T(300) C(100) W(200)	902	25	84	Anand-18	..	..	75
Bajri, Wheat, Rice and Kodra	..	T(20) W(20)	583	7	207	Anand-20	..	..	76
	2,175	**43,703**	**88,016**	**6,623**	**12,355**				

(Bk) Y-6—8

TALUKA
PETLAD

TALUKA : PETLAD

Location Code No.	Name of village	Total area of the village (in Acres)	Amenities available within the village					
			Educational	Medical	Power supply	Drinking water	Communications	Post and Telegraph
1	2	3	4	5	6	7	8	9
1	Bantwa	777	Pr.S	..	E(Ag)	W,Tk	FS,KR	..
2	Bhadkad	2,088	Pr.S,Sec.S	D	E(Ag)	T,W,Tk	FS,KR	PO
3	Devatalpad	2,654	Pr.S	M,CW,HC, FC	E	T,W,Tk	FS,KR,T	PO
4	Devavanta	1,661	Pr.S	..	E	T,W,Tk	FS,KR,T	PO
5	Navagam	1,039	Pr.S	..	E	T,W,Tk	FS,KR	PO
6	Ramol	1,356	Pr.S,Sec.S	CW,HC,D	E	T,W	WY,KR	PO, Phone
7	Shahpur	689	Pr.S	..	E	T,W,Tk	WY,PR, KR,T	..
8	Thalendi	553	Pr.S	..	E	T,W,Tk	FS,KR	..
9	Kaloli	1,074	Pr.S	..	E	T,W,Tk	FS,KR	PO
10	Bamnoli	805	Pr.S	..	E	W	FS,KR	PO
11	Sanjaya	691	Pr.S	D	E(Ag)	T,W,Tk	WY,PR, KR,T	PO
12	Padgol	1,338	Pr.S	CW,FC	E	T,W,Tk	WY,PR	PO
13	Changa	3,672	Pr.S(2),Sec.S	M,D,FC	E	T,W,Tk	WY,KR	PO
14	Demol	1,484	Pr.S,Sec.S,OS	D	E	T,W	FS,KR	PO
15	Petli	1,320	Pr.S	..	E	T,W	FS,KR,T	PO
16	Malataj	2,983	Pr.S,(2),Sec.S,OS	M,D,FC	E	T,W,Tk	FS,KR,T	PO
17	Dabhou (Virsadpura)	3,472	Pr.S (2),Sec.S,OS	M,CW,HC,D, FC	E	T,W,Tk	FS,KR,T	PO
18	Magharol	1,557	Pr.S	..	E	W	FS,KR	PO
19	Meghalpur	885	Pr.S	..	..	T,W,Tk	FS,KR	..
20	Limbali	815	Pr.S	..	E(Ag)	W,Tk	FS,PR, KR,T	..
21	Trambovad	951	Pr.S	..	E	W	FS,KR	PO
22	Kasar	3,691	Pr.S(4)	CW,D	E	T,W,Tk	FS,KR	PO
23	Mahelav	3,914	Pr.S(2),Sec.S, OS	D	E	T,W	WY,PR	PO
24	Bandhni	1,833	Pr.S(2),OS	D,FC	E	T,W,Tk	WY,PR, KR	PO
25	Ravli	1,125	Pr.S	..	E(Ag)	T,W	FS,KR	..
26	Ghunteli	951	Pr.S	D	E(Ag)	T,W	FS,KR	PO
27	Morad	1,286	Pr.S	..	E	T,W	FS,PR, KR	PO
28	Ardi	994	Pr.S	..	E	T,W	FS,PR, KR	PO
29	Porda	1,012	Pr.S,Sec.S	CW,HC, FC	E	T,W,Tk	WY,PR, KR	PO,Phone
30	Vishnoli	1,036	Pr.S	..	E(Ag)	T,W,Tk	WY,PR	..
31	Sunav	1,711	Pr.S,Sec.S,Tr.S	H,M,CW, D,FC	E	T,W	WY,PR, KR	PTO,Phone
32	Piplav	1,472	Pr.S,Sec.S,OS	H,M,CW, D,FC	E	T,W,Tk TW	WY,PR, KR	PO,Phone
33	Isnav	1,127	Pr.S	..	E	T,W,Tk	WY,PR, KR	PO
34	Dali	705	Pr.S	..	..	W,Tk	WY,PR, KR	..
35	Devataj	1,243	Pr.S	..	E(Ag)	T,W,Tk	FS,PR, KR	PO
36	Balinta	1,988	Pr.S	...	E(Ag)	W,Tk	FS,KR	..
37	Gada	1,556	Pr.S,Sec.S,OS	CW,HC,D	E	T,W,Tk	FS,KR	PO
38	Palol	1,813	Pr.S,OS	D	E(Ag)	T,W,Tk	WY,PR,KR	PO
39	Runaj	1,689	Pr.S	..	E	T,W	FS,KR	PO
40	Kothavi	696	Pr.S	..	..	T,W,Tk	FS,KR	..

DIRECTORY

Land use

Staple food	Land use (i. e., area under different types of land use in acres rounded to the nearest unit)					Nearest town & distance in Kilometre	Day or Days of the market/ Hat if any, held in the village	Remarks including any place of religious, historical or archaeological interest	Location Code No.
	Forest	Irrigated	Un-irrigated	Culturable waste (including gauchar and groves)	Area not available for cultivation				
10	11	12	13	14	15	16	17	18	1
Bajri, Wheat and Rice	..	T(430) C(294) W(136)	287	17	43	Sojitra-6	..	..	1
Bajri, Jowar, Wheat and Rice	..	T(1,005) C(405) W(600)	912	145	25	Vaso-6	..	..	2
Bajri, Wheat and Rice	..	T(1,117) C(726) W(391)	1,315	32	190	Nadiad-17	..	..	3
Bajri, Wheat and Rice	..	T(918) C(493) W(425)	563	52	128	Nadiad-17	..	..	4
Bajri, Wheat and Rice	..	T(325) C(250) W(75)	606	9	99	Nadiad-3	..	..	5
Bajri, Wheat and Rice	..	T(900) C(150) W(750)	332	18	106	Nadiad-15	..	..	6
Bajri, Wheat and Rice	..	T(470) W(470)	130	37	53	Petlad-6	..	..	7
Bajri, Wheat and Rice	..	T(455) C(15) W(440)	35	3	60	Nadiad-12	..	..	8
Bajri, Wheat and Rice	..	T(924) C(47) W(877)	15	23	112	Nadiad-10	..	..	9
Bajri, Wheat and Rice	..	T(95) C(4) W(91)	644	15	51	Anand-14	..	..	10
Bajri, Wheat and Rice	..	T(507) C(70) W(437)	100	5	79	Petlad-14	..	..	11
Bajri, Wheat and Kodra	..	T(270) C(15) W(255)	954	38	76	Potlad-9	..	..	12
Bajri, Wheat, Rice and Kodra	..	T(2,010) C(1,010) W(1,000)	1,131	183	348	Nadiad-15	..	..	13
Bajri, Wheat and Rice	..	T(934) C(333)W(600)	400	22	128	Nadiad-22	..	..	14
Bajri, Wheat and Rice	..	T(671) C(367) W(304)	523	45	81	Petlad-20	..	..	15
Bajri, Wheat and Rice	..	T(1,060) C(835) W(225)	1,563	189	172	Petlad-18	..	..	16
Bajri and Rice	..	T(679) C(438) W(241)	2,550	228	15	Petlad-16	..	..	17
Bajri, Wheat and Rice	..	T(388) C(238) W(150)	1,007	22	141	Sojitra-8	..	..	18
Bajri and Rice	..	T(192) C(125) W(67)	639	16	37	Sojitra-5	..	..	19
Bajri and Rice	..	T(319) C(169) W(150)	406	29	61	Sojitra-2	..	Temple of "Bhimnath Mahadev"	20
Bajri, Wheat and Rice	..	T(225) C(75) W(150)	640	4	82	Petlad-9	..	..	21
Bajri, Wheat and Rice	..	T(1,137) C(317) W(820)	2,181	103	269	Petlad-9	..	..	22
Bajri, Wheat and Rice	..	T(828) C(493) W(335)	2,607	181	298	Petlad-12	..	..	23
Bajri, Wheat and Rice	..	T(1,450) C(50) W(1,400)	170	50	163	Petlad-12	..	..	24
Bajri, Wheat and Rice	..	T(733) W(733)	243	55	93	Petlad-16	..	..	25
Bajri, Wheat and Rice	..	T(514) C(105) W(409)	334	25	78	Petlad-16	..	..	26
Bajri, Wheat and Rice	..	T(239) W(239)	909	43	96	Petlad-8	..	..	27
Bajri, Wheat and Rice	..	T(81) C(7) W(74)	812	45	56	Petlad-9	..	..	28
Bajri, Wheat and Rice	..	T(800) C(695) W(105	114	15	83	Petlad-6	..	..	29
Bajri, Wheat and Rice	..	T(639) C(26) W(613)	307	36	54	Petlad-5	..	..	30
Bajri, Wheat and Rice	..	T(891) C(82) W(809)	602	31	187	Petlad-5	..	..	31
Bajri, Wheat and Rice	..	T(1,132) C(57) TW (158) W(917)	154	14	172	Petlad-6	..	Temple of "Ashapuri Mataji's".	32
Bajri, Wheat and Rice	..	T(120) C(10) W(110)	897	100	11	Petlad-9	..	..	33
Bajri, Wheat and Rice	..	T(440) C(314) W(126)	178	8	79	Petlad-14	..	..	34
Bajri, Wheat and Rice	..	T(433) C(249) W(184)	724	6	80	Sojitra-3	..	..	35
Bajri and Rice	..	T(400) C(320) W(80)	1,452	20	116	Petlad-20	..	..	36
Bajri, Wheat and Rice	..	T(201) C(201)	1,204	17	134	Petlad-24	..	..	37
Bajri, Wheat and Rice	..	T(598) C(349) W(249)	1,051	36	128	Sojitra-3	..	..	38
Bajri, Wheat and Rice	..	T(1,429) C (507) W (922)	83	19	159	Petlad-8	..	..	39
Bajri, Wheat and Rice	..	T(200) C(180) W(20)	434	14	48	Petlad-7	..	..	40

TALUKA : PETLAD

VILLAGE
Amenities and

Location Code No.	Name of village	Total area of the village (in Acres)	Amenities available within the village					
			Educational	Medical	Power supply	Drinking water	Communica-tions	Post and Telegraph
1	2	3	4	5	6	7	8	9
41	Khansol	947	Pr.S	..	..	T,W,Tk	FS,KR	..
42	Virol (Sojitra)	685	Pr.S	..	E	T,W,Tk	PR,KR,T	PO
43	Silvai	1,295	Pr.S	..	E	T,W,Tk	KR	..
44	Palaj	1,946	Pr.S,Sec.S	D	E	T,W,Tk	WY,PR,KR	PTO
45	Isarama	434	Pr.S	..	E	T,W,Tk	WY,PR,T	..
46	Vatav	663	Pr.S	..	E	T,W	WY,PR	..
47	Sihol	1,901	Pr.S(2),Sec.S	HC	E	T,W,Tk	FS,KR	PO
48	Boria	1,256	Pr.S,Sec.S	D	E	T	WY,PR,KR,T	PO
49	Agas	1,131	Pr.S	..	E	T,W	KR,T	PO
50	Bhatiel	976	Pr.S	..	E	T,W,Tk	FS,KR,T	PO
51	Fangani	925	Pr.S,Sec.S	..	E	T,W,Tk	FS,KR,T	PO
52	Bhavanipura	511	Pr.S	..	E	T,W,Tk	FS,PR,T	PO
53	Rangaipura	610	Pr.S(2),Sec.S	MD	E	T,W,Tk	WY,PR,KR	PO, Phone
54	Amod	1,632	Pr.S,Sec.S	D	E	T,W,Tk	FS,KR,T	PO
55	Nar	4,105	Pr.s(2), Sec.S(2)	H,M,CW, D,FC	E	T,W,Tk	FS,PR,KR, T	PTO, Phone
56	Sansej	894	Pr.S	...	...	T,W,Tk	WY,KR,T	..
57	Ramodadi	574	Pr.S	...	..	T,W,Tk	KR	..
58	Pandoli	4,485	Pr.S(5), Sec.S	M,CW,HC, D,FC	E	T,W,Tk	FS,KR,T	PTO, Phone
59	Jesarva	520	Pr.S	M,D	E	T,W,Tk	WY,PR,KR,T	..
60	Shekhadi	562	Pr.S	..	E	T,W,Tk	FS,PR,KR	Phone
61	Dantali	1,158	Pr.S	..	E	T,W	PR,KR,T	PO
62	Ashi	1,501	Pr.S(2), Sec.S	CW,FC	E	T,W,Tk	FS,KR,T	PO
63	Virol (Simarada)	1,017	Pr.S, Sec.S	..	E	T,W,Tk	FS,PR,KR	..
64	Simarada	1,151	Pr.S, Sec.S	CW,HC	E	T,W	FS,KR	PO
65	Lakhadpura	468	Pr.S	..	E	W,Tk	FS,KR	..
66	Rupiyapura	540	Pr.S, Sec.S	..	E	W,Tk	FS,PR,T	PO, Phone
67	Vishrampura	533	Pr.S	..	E	T,W,Tk	FS,PR.KR,T	..
68	Davalpura	757	Pr.S	..	E	T,W	WY, PR,KR	..
69	Jogan	753	Pr.S	..	E	T,W,Tk	WY,PR,KR	..
70	Khadana	2,033	Pr.S, Sec.S,OS	D	E	T,W	FS,KR	PO
71	Manej	1,709	Pr.S, Sec.S	..	E	T,W,Tk	WY,PR,KR	PO
72	Manpura	999	Pr.S	...	E	T,W	FS,KR	..
73	Sundara	836	Pr.S	..	E(Ag)	T,W	FS,KR	PO
74	Sundarana	1,332	Pr.S	D	E	T,W,Tk	PR,KR,T	PO
75	Dhairyapura	770	Pr.S	..	..	T,W	KR,FS	..
76	Bhurakui	699	Pr.S,Sec.S	CW	E	T,W	FS,PR,KR	PO
77	Danteli	741	Pr.S	..	E	T,W	WY,PR,KR	..
78	Kania	561	Pr.S	D	E	T,W,Tk	FS,PR	..
79	Vadadala	1,752	Pr.S,Sec.S,OS	CW,HC	E	T,W	FS,PR,KR	PO
80	Dharmaj	3,614	Pr.S(3),Sec.S(2), IS,OS	H,M,CW,D HC,FC	E	T,W,Tk	WY,PR,KR, T	PTO,Phone
81	Bhalel	652	Pr.S	..	E(Ag)	T,W,Tk	WY,PR,KR,T	..
	Total	**111,334**	**Pr.S(99), Sec.S(30), IS. (1), Tr.S(1), OS(11)**	**H(4), M(11), CW(16), HC(10), D(26), FC(13)**	**E-(62), E(Ag)(12)**	**T(72), W(80), TK(55), TW(1)**	**WY(27), FS(48), PR(40), KR(73), T(27)**	**PO(49), PTO(5), Phone (10)**

Note:— The figures in the last line indicate Taluka totals. The figures in brackets in this line under Col. 4 indicate the number of Primary, Secondary and other schools. The figure in brackets under Col. 5 to 9 indicate the number of villages having those particular amenities.
The area figures shown in Col. 3 may not tally with the total of Col. 11 to 15 in some cases due to rounding.

DIRECTORY

Land use

Stample foad	Land use (i. e., area under different types of land use in acres rounded to the nearest unit)					Nearest town & distance in Kilometre	Day or Days of the market/ Hat if any, held in the village	Remarks including any place of religious historical or archaeological interest	Location Code No.
	Forest	Irrigated	Un-irrigated	Culturable waste (including gaucher and groves)	Area not available for cultivation				
10	11	12	13	14	15	16	17	18	1
Bajri, Wheat and Rice	..	T(300) C(270) W(30)	552	17	79	Petlad-7	..	..	41
Bajri, Wheat and Rice	..	T(403) C(47) W(356)	184	13	85	Petlad-6	..	..	42
Bajri, Wheat and Rice	..	T(570) C(22) W(548)	592	22	111	Petlad-7	..	..	43
Bajri, Wheat and Rice	..	T(247) C(42) W(205)	1,496	22	182	Petlad-7	..	..	44
Bajri, Wheat and Rice	..	T(262) C(15) W(247)	127	5	39	Petlad-3	..	..	45
Bajri, Wheat,Rice and Kodra	..	T(525) C(80) W(445)	59	4	75	Petlad-3	..	..	46
Bajri, Wheat and Rice	..	T(1,686) C(286) W (1,400)	14	76	125	Petlad-9	..	..	47
Bajri, Wheat and Rice	..	T(650) C(150) W(500)	418	167	20	Petlad-12	..	..	48
Bajri, Jowar, Wheat and Rice	..	T(263) C(80) W(183)	704	57	106	Petlad-8	..	..	49
Bajri, Wheat and Rice	..	T(596) C(125) W(471)	243	123	14	Petlad-6	..	..	50
Bajri, Wheat and Rice	..	T(586) C(85) W(501)	246	65	27	Petlad-3	..	..	51
Bajri, Wheat and Rice	..	T(230) C(19) W(211)	228	16	36	Petlad-2	..	..	52
Bajri, Wheat Rice and Kodra	..	T(460) C(60) W(400)	81	..	68	Petlad-2	..	..	53
Bajri and Rice	..	T(400) C(250) W(150)	1,065	31	136	Petlad-8	..	..	54
Bajri, Wheat and Rice	..	T(424) C(219) W(205)	3,252	90	339	Petlad-8	..	..	55
Bajri, Wheat, Rice and Kodra	..	..	761	54	79	Petlad-10	..	..	56
Bajri, Wheat, Rice and Kodra		..	529	5	40	Petlad-20	..	..	57
Bajri, Wheat and Rice	..	T(774) C(468) W(306)	3,405	34	272	Petlad-8	..	..	58
Bajri, Wheat and Rice	..	T(146) W(146)	321	2	51	Petlad-1	..	..	59
Bajri, Wheat and Rice	..	T(180) W(180)	359	..	22	Petlad-3	..	..	60
Bajri, Wheat and Rice	..	T(665) C(30) W(635)	356	44	92	Petlad-8	..	..	61
Bajri Wheat and Rice	..	T(916) C(158) W(758)	442	123	20	Petlad-6	..	..	62
Bajri and Wheat	..	T(725) C(325) W(400)	163	6	122	Petlad-6	..	..	63
Bajri, Wheat and Rice	..	T(829) C(469) W(360)	172	54	96	Petlad-6	..	..	64
Bajri, Rice and Kodra	..	T(261) C(110) W(151)	173	3	30	Petlad-2	..	..	65
Bajri, Wheat and Rice	..	T(127) C(16) W(111)	356	8	49	Petlad-1	..	..	66
Bajri, Wheat and Rice	..	T(311) C(16) W(295)	145	24	53	Petlad-6	..	..	67
Bajri, Wheat and Rice		T(477) W(477)	208	20	52	Petlad-3	..	..	68
Bajri, Rice and Kodra	..	T(150) W(150)	555	7	42	Petlad-4	..	..	69
Bajri, Wheat and Rice	..	T(1,463) W(1,463)	441	121	9	Petlad-8	..	..	70
Bajri, Wheat and Rice	..	T(1,500) C(4) W(1,496)	54	42	113	Petlad-12	..	..	71
Bajri and Wheat	..	T(352) W(352)	569	36	42	Petlad-12	..	..	72
Bajri, Wheat and Rice	..	T(350) W(350)	430	14	42	Petlad-24	..	..	73
Bajri, Wheat and Rice	..	T(550) C(250) W(300)	654	50	78	Petlad-8	..	..	74
Bajri, Wheat and Rice	..	T(30) W(30)	667	22	51	Petlad-12	..	..	75
Bajri, Wheat and Rice	..	T(105) W(105)	522	16	56	Petlad-10	..	..	76
Bajri, Wheat and Rice	..	T(105) W(105)	576	14	46	Petlad-8	..	..	77
Bajri, Wheat and Rice	..	T(432) W(432)	85	13	31	Petlad-8	..	..	78
Bajri, Wheat, Rice and Kodra	..	T(429) W(429)	1,166	30	126	Petlad-10	..	..	79 80
Bajri, Wheat and Rice	..	T(1,985) C(185)W(18,00)	1,226	180	222	Petlad-8	..	..	81
Bajri, Wheat and Rice	..	T(425) C(75) W (350)	154	63	11	Petlad-10	..	..	
		47.048	**52,958**	**3.643**	**7.680**				

TALUKA
BORSAD

TALUKA : BORSAD **VILLAGE**

Amenities and

Location Code No.	Name of village	Total area of the village (in Acres)	Amenities available within the village					
			Educational	Medical	Power supply	Drinking water	Communica-tions	Post and Telegraphs
1	2	3	4	5	6	7	8	9
1	Santokpura	610	Pr.S	..	E	T,W,Tk	FS,KR	PO
2	Kavitha	1,610	Pr.S,Sec.S	M	E	T,W	PR	PO,Phone
3	Dhundhakuva	704	Pr.S	..	E	T,W	FS,KR	PO
4	Surkuva	671	Pr.S	..	E	T	FS,PR,KR	PO
5	Dhobhikui	366	Pr.S	..	E	T	WY,PR	..
6	Naman	657	Pr.S	..	E	T,W	KR	..
7	Napa Vanto	1,764	..	..	E	T,W,Tk	WY,PR	..
8	Napa Talpad	2,136	Pr.S(2),Sec.S,OS	H,M	E	T,W,	WY,PR,KR	PO
9	Dahemi	1,347	Pr.S,Sec.S	..	E	T,W	KR	PO
10	Kasumbad	1,201	Pr.S	..	E	T,W	FS,PR,KR	PO
11	Pamol	1,602	Pr.S,Sec.S	..	E	T,W·Tk	FS,KR	PO
12	Singlao	1,179	Pr.S	..	E	T,W·Tk	PR	PO
13	Dedarda	1,577	Pr.S	..	E	T,W	PR	PO
14	Vahera	1,813	Pr.S(2)	..	E	T,W	PR,KR	PO
15	Bochasan	2,186	Pr.S(3),Sec.S(2), C,IS,Tr.S,OS	H,M,FC	E	T,W	WY,PR,KR, T	PTO,Phone
16	Dabhasi	1,234	IS	..	E	T,W,Tk	WY,PR,KR,T	PTO
17	Davol	2,301	Pr.S,Sec.S,OS OS	HC,D,FC	E	T,W	WY,PR,KR, T	PO
18	Bodal	1,607	Pr.S(3),OS	..	E	T,W	PR,KR	PO
19	Harkhapura	627	Pr.S	..	E(Ag)	W,O	KR	..
20	Khadol (Haldari)	1,752	Pr.S(3)	M,D	E	T,W	WY,PR,KR	PO
21	Haldari	650	Pr.S	..	E(Ag)	W,O	WY,PR,KR	..
22	Ambay	843	Pr.S	..	E	T,W	PR	PO
23	Asodar	2,091	Pr.S,Sec.S	D	E	T,Tk W,C	PR,KR	PO
24	Kanthariya	1,275	Pr.S(3),OS	D	E	T,W,Tk	PR,KR,T	PO
25	Bhetasi Talpad	1,007	Pr.S,Sec.S	..	E	T,W,Tk	KR,T	PO
26	Bhetasi Babhag	1,117	Pr.S	..	E	T	KR,T	..
27	Bhanpura	689	Pr.S	..	..	W,R	WY,KR,T	PO
28	Bhetasi Vanto	2,327	Pr.S	..	E	T,W	KR,T	..
29	Ambali	1,313	Pr.S(2)	..	E(Ag)	W	KR,T	PO
30	Mujkuva	881	Pr.S	..	E	T,W	WY,PR,KR,T	PO
31	Joshikuva	1,176	Pr.S	..	E	T,W	PR,KR,T	PO,Phone
32	Nisraya	1,790	Pr.S	..	E(Ag)	T,W	PR	PO
33	Vasna (Borsad)	2,005	Pr.S,Tr.S,OS	..	E	T,W	PR,T	PO
34	Kasari	946	Pr.S	..	E(Ag)	W	WY,PR,KR	..
35	Rudel	1,573	Pr.S,Sec.S	M	E	T,W,TW,R	KR,T	PTO,Phon
36	Chuva	1,073	Pr.S	..	E(Ag)	T,W	WY,PR	..
37	Uneli	315	Pr.S	..	E	W	KR	..
38	Golel	867	Pr.S	..	E(Ag)	T,W,Tk	WY,PR,T	..
39	Ranoli	467	Pr.S,OS	M,HC	E	T,W	KR	PO
40	Virsad	3,224	Pr.S(4),Sec.S	H,CW,HC,FC	E	T,W,Tk	PR,KR,T	PTO,Phone
41	Khanpur	1,092	Pr.S	..	E	T,W	KR,T	PO
42	Saijpur	948	Pr.S,Sec.S	..	E	T,W	PR	PO
43	Zarola	2,763	Pr.S(3),Sec.S,OS	D	E	T,W	PR,KR,T	PO
44	Vadeli	988	Pr.S	..	E	T,Tk	WY,PR	PO
45	Vachhiel	616	Pr.S	..	..	T,W	WY,PR,KR, T	..

DIRECTORY

Land use

Staple food	Land use (i.e., area under different types of land use in acres rounded to the nearest unit)					Nearest town & distance in Kilomtre	Day or Days of the market/ Hat if any, held in the village	Remarks including any place of religious, historical or archaeological interest	Location Code No.
	Forest	Irrigated	Un-irrigated	Culturable waste (including gauchar and groves)	Area not available for cultivation				
10	11	12	13	14	15	16	17	18	1
Bajri, Rice and Kodra	..	T(270) C(30) W(240)	329	6	5	Borsad-4	..	..	1
Bajri, Rice and Kodra	..	T(45)C(15) W(30)	1,386	134	44	Borsad-5	..	..	2
Bajri, Rice and Kodra	..	T(300)W(300)	323	75	6	Borsad-8	..	..	3
Bajri, Wheat and Rice	..	T(80)W(80)	531	25	35	Borsad-10	..	..	4
Bajri, Wheat and Rice	..	T(100)C(55)W(45)	238	23	5	Borsad-7	..	..	5
Bajri, Wheat and Rice	..	T(165)C(115) W(50)	447	6	38	Borsad-5	..	..	6
Bajri, Wheat and Rice	..	T(756)C(300) W(456)	895	84	30	Borsad-10	..	..	7
Bajri, Wheat, Rice and Kodra	..	T(1,000)C(200) W(800)	847	11	278	Borsad-6	..	..	8
Bajri, Rice and Kodra	..	T(840)C(40) W(800)	398	10	99	Borsad-6	..	..	9
Bajri, Rice and Kodra	..	T(309)C(209) W(100)	770	71	43	Borsad-12	..	..	10
Bajri and Rice	..	T(810)C(190)W(620)	650	141	1	Borsad-6	..	..	11
Bajri, Wheat and Rice	..	T(257)C(257)	825	83	14	Borsad-4	..	..	12
Bajri, Rice and Kodra	..	T(300)C(100)W(200)	1,122	..	155	Borsad-6	..	..	13
Bajri, Wheat and Rice	..	T(669)W(669)	955	32	158	Borsad-3	..	..	14
Bajri, Jowar, Rice and Kodra	..	T(700)C(200)W(500)	1,249	186	52	Borsad-5	..	..	15
Bajri, Wheat and Rice	..	T(165)C(75)W(90)	947	113	9	Borsad-5	..	..	16
Bajri, Wheat and Rice	..	T(1,194)C(329)W(865)	1,049	22	36	Borsad-4	..	..	17
Bajri, Rice and Kodra	..	T(751)C(300)W(451)	699	154	3	Borsad-6	..	..	18
Bajri, Rice and Kodra	..	T(120)C(100)W(20)	448	..	58	Borsad-19	..	..	19
Bajri, Rice and Kodra	..	T(567)C(215)W(352)	1,047	45	94	Anand-9	..	..	20
Bajri, Rice and Kodra	..	T(127)C(100)W(27)	464	..	58	Borsad-24	..	..	21
Bajri and Rice ..	..	T(417)C(215)W(202)	318	23	85	Borsad-10	..	..	22
Bajri, Wheat, Rice and Kodra	..	T(1,320)C(600)W(720)	574	17	180	Borsad-11	..	..	23
Bajri, Wheat, Rice and Kodra	..	T(800) C(360) W(440)	335	1	140	Vasad-5	..	..	24
Bajri, Wheat, Rice and Kodra	..	T(371)C(371)	533	8	95	Vasad-5	..	..	25
Bajri, Wheat, Rice and Kodra	..	T(112)C(82)W(30)	936	63	5	Vasad-6	..	..	26
Bajri, Wheat, Rice and Kodra	..	T(10)C(10)	330	327	22	Vasad-8	..	..	27
Bajri, Rice and Kodra.	..	T(831)C(15)W(816)	1,200	75	220	Vasad-6	..	..	28
Bajri, Wheat, Rice and Kodra	..	T(405)C(205)TW(200)	801	..	107	Borsad-20	..	..	29
Bajri, Rice and Kodra	..	T(109)C(32)W(77)	688	11	73	Borsad-12	..	..	30
Bajri, Wheat and Rice	..	T(946)C(400)W(546)	82	22	126	Borsad-12	..	..	31
Bajri, Rice and Kodra	..	T(699)C(228)W(471)	901	13	177	Borsad-5	..	..	32
Bajri, Wheat and Rice	..	T(1,370)C(130)W(1,240)	65	..	570	Borsad-2	..	..	33
Bajri, Wheat and Rice	..	T(246)C(16)W(230))	586	34	80	Borsad-3	..	..	34
Bajri, Wheat and Rice	..	T(624)C(10)W(614)	833	11	105	Borsad-9	..	..	35
Bajri, Wheat and Rice	..	T(303)W(303)	690	12	67	Borsad-9	..	..	36
Bajri and Rice	..	T(100)W(100)	192	8	16	Borsad-11	..	..	37
Bajri, Rice and Kodra	..	T(500)W(500)	271	32	63	Borsad-11	..	..	38
Bajri and Rice	..	T(281)C(40)W(241)	141	8	37	Borsad-12	..	..	39
Bajri, Wheat and Rice	..	T(400)C(100)W(300)	2,499	109	216	Petlad-12	..	..	40
Bajri, Wheat and Rice	..	T(170)C(75)W(395)	509	15	98	Borsad-12	..	..	41
Bajri, Wheat and Rice	..	T(842)W(842)	4	20	82	Borsad-9	..	..	42
Bajri, Wheat and Rice	..	T(989)W(989)	1,454	43	277	Borsad-8	..	..	43
Bajri, Wheat and Rice	..	T(402)W(402)	468	28	90	Borsad-7	..	..	44
Bajri and Rice	..	..	570	6	40	Borsad-7	..	..	45

TALUKA : BORSAD **VILLAGE**

Amenities and

Location Code No.	Name of village	Total area of the village (in Acres)	Amenities available within the village					
			Educational	Medical	Power supply	Drinking water	Communications	Post and Telegraphs
1	2	3	4	5	6	7	8	9
46	Bhadraniya	1,353	Pr.S	..	E	T,W	KR,T	..
47	Bhadran	3,175	Pr.S(4),Sec.S(2), C,OS(2)	H,M,CW, HC,D,FC	E	T,W,TW	WY,PR,KR, T	PTO,Phone
48	Alarsa	2,170	Pr.S,Sec.S	M,FC	E	T,W,Tk	WY,PR,T	PO
49	Kosindra	1,807	Pr.S,Sec.S	..	E	T,W	PR,T	PO
50	Anklao	5,268	Pr.S(6),Sec.S,OS	M,CW,HC,D, FC	E	T,TW	WY,PR,KR, T	PTO,Phone
51	Kanwadi	1,291	Pr.S	..	E	W,R	KR,T	PO
52	Amrol	1,344	Pr.S	..	E	T,W	KR,T	PO
53	Asarma	2,034	Pr.S	..	E	W,Tk,R	WY,PR	PO
54	Lalpura	765	Pr.S	D	..	T,W	FS,KR	PO
55	Pipli	1,035	Pr.S	..	E(Ag)	T,W	FS,KR	PTO
56	Khedasa	1,427	Pr.S(3)	..	..	T,W	FS,KR	PO
57	Sisva	2,573	Pr.S,Sec.S	M,FC	E	T,W	KR	PO
58	Ras	3,166	Pr.S(3),Sec.S,OS	M,CW,D	E	T	FS,PR,T	PO,Phone
59	Vasna (Ras)	851	Pr.S	..	E	Tk	FS,PR,KR	PO
60	Jantral	1,927	Pr.S(2)	..	E	T,W,Tk	WY,KR	PO
61	Banejada	792	Pr.S	..	E	T,W	KR	PO
62	Kandharoti	1,326	Pr.S	..	E	W	KR	..
63	Amiyad	1,634	Pr.S	..	E	W,O	WY,PR,T	PO
64	Divel	1,276	Pr.S (2)	..	E	W,Tk	WY,KR,T	..
65	Kathol	1,901	Pr.S	..	..	T	FS,KR	PO
66	Umlav	804	Pr.S	FC	E	W,Tk	KR	PO
67	Valvod	4,161	Pr.S,Sec.S	D	E	T,W,Tk	FS,KR	PO
68	Dhanavasi	494	Pr.S	..	..	W	FS,KR	..
69	Mori Sherdi	925	Pr.S	..	..	W	KR	..
70	Kinkhalod	2,081	Pr.S,Sec.S	..	E(Ag)	T,W	FS,KR	PO
71	Manpura	338	Pr.S	..	..	W	KR	..
72	Navakhal	1,333	Pr.S	..	E(Ag)	T	KR	PO
73	Umeta	2,191	Pr.S,Sec.S	D	E	W,R	WY,PR	PO
74	Khadol(Umeta)	788	Pr.S	..	E(Ag)	W,R	KR,WY	..
75	Sankhyad	1,012	Pr.S	..	E(Ag)	W,R	FS,PR	..
76	Chamara	2,323	Pr.S	..	E(Ag)	T,W,TW,R	PR	PO
77	Jilod	717	Pr.S	..	..	T,W,Tk	FS,KR	..
78	Narpura	472	Pr.S	..	..	T,W,Tk	KR	..
79	Bilpad	1,017	Pr.S,OS	FC	..	T,W,Tk,TW	FS,KR	PO
80	Navapura	730	Pr.S	..	..	T,W	KR	PO
81	Kothiyakhad	1,158	Pr.S	..	..	T,W	FS,KR	PO
82	Nani Sherdi	513	Pr.S	..	..	W	FS,KR	PO
83	Gorva	1,099	Pr.S	..	..	W	KR	..
84	Kathana	2,232	Pr.S,Sec.S	M,HC,FC	E	T,W,TW	KR,T	PTO, Phone
85	Kanbha	1,545	Pr.S	..	E	W	PR,T	PO
86	Dali	964	Pr.S	..	..	W	WY,PR	PO
87	Kalu	1,102	Pr.S	..	E(Ag)	W	FS,PR	PO
88	Badalpur	1,529	Pr.S(3),Sec.S	D,FC	E	W,R	WY,PR,KR	PO,Phone

DIRECTORY

Land use

Staple food	Land use (i. e., area under different types of land use in acres rounded to the nearest unit)					Nearest town & distance in Kilometre	Day or Days of the market/ Hat if any, held in the village	Remarks including any place of religious, historical or archaeological interest	Location Code No.
	Forest	Irrigated	Un-irrigated	Culurable waste (including gauchar and groves)	Area not available for cultivation				
10	11	12	13	14	15	16	17	18	1
Bajri, and Rice ..	..	T(181)C(181)	949	84	139	Borsad-6	..	..	46
Bajri, Wheat and Rice	..	T(1,561)W(1,561)	1,236	359	19	Borsad-6	..	..	47
Bajri, Wheat, Rice and Kodra	..	T(923)W(923)	1,078	31	138	Borsad-8	..	..	48
Bajri, Rice and Kodra	..	T(150)C(50)W(100)	1,479	40	138	Borsad-10	..	..	49
Bajri, Wheat and Rice	..	T(1,200)C(500)TW(125), W(575)	3,554	502	12	Borsad-18	..	..	50
Bajri, Rice and Kodra	..	T(178)C(22)W(156)	542	329	243	Borsad-15	..	..	51
Bajri, Rice and Kodra	..	T(480)C(280)W(200)	546	202	116	Borsad-15	..	..	52
Bajri, Rice and Kodra	..	T(25)TW(25)	1,429	220	360	Borsad-20	..	..	53
Bajri, Rice and Kodra	..	T(131)C(6)W(125)	568	64	2	Borsad-10	..	..	54
Bajri, Rice and Kodra	..	T(150)W(150)	768	22	94	Borsad-10	..	..	55
Bajri, Wheat, Rice and Kodra	..	T(516)C(170)W(346)	767	131	12	Borsad-8	..	..	56
Bajri, Wheat, Rice and Kodra	..	T(1,490)C(250)W(1,240)	874	45	164	Borsad-12	..	..	57
Bajri, Rice, Kodra and Bavto	..	T(350)W(350)	2,533	..	283	Borsad-10	..	..	58
Bajri, Wheat and Rice	..	T(257)W(257)	527	..	67	Borsad-16	..	..	59
Bajri, Wheat and Rice	..	T(312)C(52)W(260)	1,472	137	6	Borsad-20	..	..	60
Bajri, Wheat and Rice	..	T(40)W(40)	672	24	55	Borsad-25	..	..	61
Bajri, Wheat, Rice and Kodra	..	T(32)W(32)	1,082	29	183	Borsad-24	..	..	62
Bajri, Wheat and Rice	..	T(312)W(312)	1,204	15	103	Borsad-13	..	..	63
..	..	T(26)W(26)	1,100	..	150	Borsad-15	..	..	64
Bajri, Wheat and Rice	..	T(100)W(100)	1,651	47	104	Borsad-14	..	..	65
Bajri, Wheat, Rice and Kodra	..	T(100)W(100)	621	..	83	Borsad-16	..	..	66
Bajri, Wheat, Rice and Kodra	181	T(960)C(135)TW(25), W(800)	2,640	321	59	Borsad-12	..	..	67
Wheat and Rice	..	T(15)C(5)W(10)	265	40	175	Borsad-10	..	..	68
Wheat and Rice	..	T(25)W(25)	503	51	346	Borsad-15	..	..	69
Bajri, Wheat and Rice	..	T(260)C(260)	1,603	46	172	Borsad-8	..	..	70
Bajri and Rice	..	..	320	8	10	Borsad-22	..	..	71
Bajri and Kodra	..	T(50)C(50)	1,010	221	52	Borsad-22	..	..	72
Bajri, Wheat, Rice and Kodra	..	T(260)TW(90)W(170)	713	735	482	Borsad-32	..	..	73
Bajri, Wheat, Rice and Kodra	..	T(123)TW(60)W(63)	460	20	186	Borsad-24	..	..	74
Bajri, Rice and Kodra	..	T(20)TW(20)	678	13	301	Borsad-16	..	..	75
Bajri, Rice and Kodra	..	T(30)TW(30)	949	200	1,145	Borsad-15	..	..	76
Bajri and Kodra	..	T(25)C(25)	499	183	10	Borsad-20	..	..	77
Bajri and Kodra	..	..	355	106	12	Borsad-24	..	..	78
Bajri, Jowar and Kodra	..	T(250)C(200)TW(50)	561	185	21	Borsad-24	..	..	79
Bajri, Rice and Kodra	..	..	572	130	27	Borsad-22	..	..	80
Bajri and Rice	..	T(200)TW(100)W(100)	393	325	240	Borsad-19	..	..	81
Bajri and Rice	..	T(50)W(50)	314	120	29	Borsad-19	..	..	82
Bajri and Rice	..	T(50)W(50)	794	40	215	Borsad-15	..	..	83
Bajri, Wheat, Rice and Kodra	..	T(259)W(259)	1,702	67	203	Borsad-25	..	..	84
Bajri, Rice, Kodra and Bavto	..	T(180)W(180)	1,224	56	86	Borsad-16	..	..	85
Bajri, Wheat Rice, and Kodra	..	T(43)W(43)	838	71	12	Cambay-16	..	..	86
Bajri, Wheat and Rice	..	T(106)W(106)	903	66	27	Borsad-16	..	..	87
Bajri, Rice and Kodra	..	T(100)W(100)	670	19	740	Borsad-35	..	..	88

TALUKA : BORSAD **VILLAGE**

Amenities and

Location Code No.	Name of village	Total area of the village (in Acres)	Amenities available within the village					
			Educational	Medical	Power supply	Drinking water	Communications	Post and Telegraphs
1	2	3	4	5	6	7	8	9
89	Kankapura	1,159	Pr.S	D	E	T,R	FS,KR	PO
90	Dahewan	3,542	Pr.S,Sec.S,Tr.S	..	E	T,W	FS,KR	PO
91	Salol	3,325	Pr.S(3)	..	E	T	KR	PO
92	Gajna	2,691	Pr.S	..	E(Ag)	W,R	KR,T	PO
93	Gambhira	3,872	Pr.S,Sec.S	D	E	T,W,R	FS,PR,KR, T	PTO,Phone
94	Devapura	578	Pr.S	..	..	W,Tk	KR,FS	..
95	Bamangam	3,644	Pr.S(3),Sec.S	M,HC,D	E	T,W	KR	PO
	Total	**144,434**	**Pr.S(129), Sec.S(28), IS(2), C(2), Tr.S.(3), OS(13)**	**H(4), M(13), HC(7), CW(4), D(15), FC(11)**	**E(63), E(Ag)(16)**	**T(68), W(85), Tk(22), TW(6), R(12), C(1), O(3)**	**WY(26), FS(24), PR(46), KR(72), T(32)**	**PO(63), PTO(8), Phone(11)**

Note:— The figures in the last line indicate Taluka totals. The figures in brackest in this line under Col. 4 indicate the number of Primary, Secondary and other schools. The figures in brackets under Cols. 5 to 9 indicate the number of villages having those particular amenities.

The area figures shown in Col. 3 may not tally with the total of Cols. 11 to 15 in some cases due to rounding.

DIRECTORY

Land use

Staple food	Land use (i. e., area under different types of land use in acres rounded to the nearest unit)					Nearest town & distance in Kilometer	Day or Days of the market/ Hat if any, held in the village	Remarks including any place of religious, historical or archaeological interest	Loc-tion Code No.
	Forest	Irrigated	Un-irrigated	Culturable waste (including gauchar and groves)	Area not available for cultivation				
10	11	12	13	14	15	16	17	18	1
Bajri, Rice and Kodra	..	..	1,063	86	10	Borsad-22	..	..	89
Bajri, Wheat, Rice and Kodra	..	..	2,325	518	699	Borsad-27	..	..	96
Bajri and Kodra ..	..	T(330)TW(200)W(130)	1,737	..	1,258	Borsad-19	..	..	91
Bajri, Wheat, Rice and Kodra	..	T(170)TW(60)W(110)	1,063	958	496	Borsad-18	..	..	92
Bajri, Wheat and Rice	..	T(165)TW(40)W(125)	3,055	622	30	Borsad-16	...	...	93
Bajri and Kodra ..	..	..	443	129	6	Borsad-22	..	..	
Bajri and Rice	...	T(1,742)TW(20)W(1,722)	1,278	463	161	Vadodara-20	..	..	94
	188	35,999	84,186	10,187	13,873				95

TALUKA
CAMBAY

TALUKA : CAMBAY **VILLAGE**

Amenities and

Location Code No.	Name of village	Total area of the village (in Acres)	Amenities available within the village					
			Educational	Medical	Power supply	Drinking water	Communications	Post and Telegraphs
1	2	3	4	5	6	7	8	9
1	Rinza	1,380	Pr.S	..	..	W,Tk,R	FS,KR	..
2	Nabhoi	1,136	Pr.S	..	..	W,R	FS,KR	..
3	Khada	4,552	Pr.S,Sec.S,OS	..	..	W,R	FS,KR	PO
4	Mota Kalodra	2,544	Pr.S	..	..	W,Tk,R	FS,KR	PO
5	Jafarganj	440	Pr.S	..	..	W,Tk,R	FS,KR	..
6	Kanawada	3,246	Pr.S	..	..	W,Tk	WY,KR	PO
7	Chitarwada	1,092	Pr.S	..	..	W,Tk	FS,KR	..
8	Dugari	1,935	Pr.S	FC	..	W,Tk	FS,KR	..
9	Pachegam	1,890	Pr.S	..	..	W,Tk,R	FS,KR	PO
10	Fatepura	1,173	Pr.S	..	..	W,Tk,R	FS,KR	PO
11	Galiana	2,601	Pr.S	..	..	W,Tk,R	FS,KR	PO
12	Kasbara	2,670	Pr.S	..	..	W,Tk	FS,KR	PO
13	Changada	2,275	Pr.S	..	..	W,Tk	WY,PR	..
14	Vank-Talav	507	..	..	..	W,Tk	WY,KR	..
15	Indranaj	3,275	Pr.S	..	..	W,Tk	FS,KR	PO
16	Matlakui	779	..	..	..	..	..	..
17	Varsada	7,783	Pr.S	FC	..	W,Tk	FS,KR	PO
18	Vaghatalav	485	..	..	..	..	..	..
19	Golana	10,051	Pr.S	HC,D	..	W,Tk	WY,PR,KR	PO
20	Valli	4,894	Pr.S	..	..	W,Tk	FS,KR	..
21	Isanpur	654	..	..	..	W,Tk	FS,KR	..
22	Rel	924	Pr.S	..	..	W,Tk	FS,KR	..
23	Khanpur	1,472	Pr.S	..	..	W,Tk	FS,KR	..
24	Jichka	995	Pr.S	..	..	W,Tk	FS,KR	..
25	Chikhalia	632	Pr.S	..	..	W,Tk	FS,KR	..
26	Mahiyari	1,953	Pr.S	..	..	W,Tk	FS,KR	PO
27	Tol	455	Pr.S	..	..	W,Tk	FS,KR	..
28	Isarwada	1,569	Pr.S	..	..	W,Tk	WY,PR,KR	..
29	Tarapur	5,503	Pr.S,Sec,S,OS(2)	M,HC,FC	E	T,W,Tk,O	WY,PR,KR,T	PTO,Phone
30	Moraj	3,541	Pr.S	..	..	W,Tk	FS,KR	PO
31	Adruj	625	..	..	..	W,Tk	FS,PR	..
32	Malpur	672	..	..	..	W,Tk	FS,PR	..
33	Amaliara	1,322	Pr.S	..	..	W,Tk	FS,KR	..
34	Gorad	1,409	Pr.S	..	..	W,Tk	FS,KR	..
35	Padra	2,644	Pr.S	..	..	W,Tk	FS,KR	PO
36	Khakhsar	2,774	Pr.S	..	..	W,Tk	FS,KR	PO
37	Mitali	7,469	Pr.S	..	..	W,Tk	FS,KR	PO
38	Rahoni	5,689	Pr.S	..	..	W,Tk	WY,PR,KR	PO
39	Hasanpura	618	Pr.S	..	..	W,Tk	FS,KR	..
40	Jafrabad	957	Pr.S	..	..	W,Tk	FS,KR	..
41	Budhej	2,901	Pr.S	..	..	W,Tk	FS,KR	PO
42	Sath	1,385	Pr.S	..	..	W,Tk	WY,PR	..
43	Untwada	1,873	Pr.S	..	..	W,Tk	WY,PR	PO
44	Mobha	1,999	Pr.S	..	..	W,Tk	FS,KR,T	PO
45	Jalla	1,614	Pr.S	..	..	W,Tk	FS,KR,T	..
46	Bhanderaj	1,680	Pr.S	..	..	W,Tk	FS,KR,T	..
47	Rangpur	816	Pr.S	..	..	W,Tk	FS,KR	PO
48	Jinaj	4,181	Pr.S,OS	FC	E(Ag)	W,Tk	WY,PR,KR	PO
49	Bhimtalav	1,136	Pr.S	..	..	W,Tk	WY,PR	..
50	Gudel	3,787	Pr.S	HC	..	W,Tk	WY,PR	PO
51	Tamsa	2,564	Pr.S	..	..	W,Tk	FS,KR	..

*Uninhabited

DIRECTORY

Land use

Staple Food	Land use (i. e., area under different types of land use in acres rounded to the nearest unit)					Nearest town & distance in Kilometre	Day or Days of the Market/ Hat if any, held in the village	Remarks including any place of religious, historical or archaeological interest	Location Code No.
	Forest	Irrigated	Un-irrigated	Culturable waste (including gauchar and groves)	Area not available for cultivation				
10	11	12	13	14	15	16	17	18	1
Bajri and Wheat	..	T(158)R(158)	1,042	118	62	Dholka-15	..	..	1
Bajri and Wheat	..	T(58)O(58)	986	8	84	Dholka-18	..	..	2
Bajri, Wheat and Rice	..	T(250)R(250)	3,969	49	284	Dholka-20	..	..	3
Bajri, Wheat and Rice	..	T(200)W(200)	2,114	119	111	Cambay-39	..	..	4
Bajri, Wheat and Rice	..	T(101)C(101)	251	26	62	Cambay-40	..	..	5
Bajri, Wheat and Rice	...	T(375)C(375)	2,658	121	91	Cambay-35	..	..	6
Bajri and Wheat	..	..	806	33	253	Dholka-18	..	..	7
Bajri and Wheat	..	..	1,664	261	10	Cambay-39	..	..	8
Bajri, Wheat and Rice	..	T(25)W(25)	1,630	40	195	Dholka-18	..	..	9
Wheat and Rice	..	..	893	7	272	Cambay-37	..	..	10
Wheat and Rice	..	..	2,099	28	474	Cambay-35	..	..	11
Wheat and Rice	..	T(167)C(167)	2,065	219	218	Cambay-40	..	..	12
Wheat and Rice	..	T(1,014)C(1,014)	912	162	188	Cambay-42	..	..	13
Bajri, Wheat and Rice	..	T(214)C(214)	260	9	24	Cambay-43	..	..	14
Bajri, Wheat and Rice	..	T(477)C(477)	2,350	37	411	Cambay-30	..	..	15
...	...	T(25)C(25)	677	15	61	..	..	..	16
Wheat and Rice	...	..	7,225	160	398	Cambay-27	..	..	17
...	...	..	438	7	39	..	..	..	18
Bajri and Wheat	..	..	7,531	554	1,966	Cambay-18	..	..	19
Bajri, Wheat and Rice	..	T(375)C(375)	2,628	34	1,857	Cambay-22	..	..	20
Bajri, Wheat and Rice	..	T(208)C(208)	377	25	43	Cambay-30	..	..	21
Bajri, Wheat and Rice	..	T(30)C(30)	813	32	50	Cambay-20	..	..	22
Bajri, Wheat and Rice	..	T(117)C(117)	1,127	170	58	Cambay-37	..	..	23
Wheat and Rice	..	T(81)C(81)	778	7	129	Cambay-37	..	..	24
Bajri, Wheat and Rice	..	T(190)C(190)	323	61	58	Cambay-34	..	..	25
Bajri, Wheat and Rice	..	T(245)C(245)	1,535	29	145	Cambay-33	..	..	26
Bajri, Wheat and Rice	..	T(299)C(299)	101	24	31	Cambay-33	..	..	27
Bajri, Wheat and Rice	..	T(511)C(511)	850	50	158	Cambay-30	..	..	28
Bajri, Jowar and Rice	..	T(1,110)C(1,110)	3,590	167	637	Petlad-14	..	..	29
Bajri, Wheat and Rice	...	T(1,350)C(1,350)	1,701	295	195	Cambay-30	..	..	30
Bajri, Wheat and Rice	..	T(209)C(209)	336	38	42	Cambay-20	..	..	31
Bajri, Wheat and Rice	..	T(346)C(346)	233	3	90	Cambay-18	..	..	32
Bajri, Wheat and Rice	..	T(225)C(225)	1,013	8	77	Cambay-17	..	..	33
Wheat and Rice	..	T(90)C(90)	1,093	18	208	Cambay-18	..	..	34
Bajri and Wheat	..	T(250)C(250)	1,998	119	277	Cambay-23	..	..	35
Bajri and Rice	..	T(400)C(400)	1,970	147	257	Cambay-23	..	..	36
Bajri and Wheat	..	..	5,749	366	1,355	Cambay-30	..	..	37
Wheat and Rice	..	..	4,275	330	1,085	Cambay-18	..	..	38
Wheat and Rice	..	..	581	17	20	Cambay-33	..	..	39
Bajri and Wheat	..	T(25)C(25)	757	61	114	Cambay-24	..	..	40
Bajri, Wheat and Rice	..	T(299)C(264)W(35)	2,231	345	26	Cambay-15	..	..	
Bajri, Wheat and Rice	..	T(500)C(500)	712	164	9	Cambay-13	..	..	41
Bajri, Wheat and Rice	..	T(629)C(629)	1,057	166	21	Cambay-18	..	..	42
Bajri, Wheat and Rice	..	T(481)C(481)	1,188	310	20	Cambay-8	..	..	43
Bajri, Wheat and Rice	..	T(55)W(55)	1,385	30	145	Cambay-15	..	..	44
Bajri, Jowar, Wheat and Rice	..	T(629)C(629)	878	27	144	Cambay-7	..	..	45
Bajri, Wheat and Rice	..	T(100)C(100)	508	166	42	Cambay-7	..	..	46
Wheat and Rice	..	T(278)C(278)	3,338	108	458	Cambay-11	..	..	47
Bajri, Wheat and Rice	..	..	1,054	33	49	Cambay-10	..	..	48
Wheat and Rice	..	..	3,143	134	511	Cambay-12	..	..	49
Rice and Wheat	..	..	2,123	..	441	Cambay-32	..	..	50 51

Location Code No.	Name of village	Total area of the village (in Acres)	Amenities available within the village					
			Educational	Medical	Power supply	Drinking water	Communications	Post and Telegraphs
1	2	3	4	5	6	7	8	9
52	Pandad	8,188	Pr.S	...	...	W,Tk	FS,KR	PO
53	Tarakpur	1,818	Pr.S	...	...	W,Tk	FS,KR	..
54	Vadgam	18,886	Pr.S	D	..	W,Tk	FS,KR	PO
55	Vainaj	8,339	Pr.S	...	...	W,Tk	FS,KR	PO
56	Navagam Bara	10,440	Pr.S	—	...	W,Tk	FS,KR	..
57	Akhol	21,492	Pr.S(2)	—	..	W,Tk	FS,KR	PO
58	Daheda	3757	Pr.S	...	..	W,Tk	WY,PR	PO
59	Malasoni	962	Pr.S	..	..	W,Tk	FS,PR	..
60	Bhat Talavadi	465	Pr.S	..	..	W	WY,PR	..
61	Malu	683	Pr.S	..	E(Ag)	W,Tk	FS,KR,T	..
62	Hariyan	1,621	Pr.S	...	E(Ag)	W,Tk	FS,KR	..
63	Kanzat	1,081	Pr.S	...	E	T,W,Tk	FS,KR	PO
64	Jalsan	1,676	Pr.S,Sec.S,OS	...	E	W	FS,PR,KR	PO
65	Finav	2,090	Pr.S	...	E	T,W,Tk	FS,PR	PO
66	Kanisa	1,602	Pr.S,Sec.S	H,D	E	T,W,Tk	FS,KR	PO
67	Sayama	1,387	Pr.S,Sec.S	D	E(Ag)	T,W	FS,KR,T	PO
68	Kodva	458	Pr.S	—	—	W,Tk	FS,KR	—
69	Motipura	963	Pr.S	—	—	W,Tk	FS,KR	—
70	Navagam-Vanta	416	Pr.S	...	—	W,Tk	FS,PR	—
71	Jalapur	522	...	—	—	W,Tk	WY,PR	—
72	Paldi	799	Pr.S	...	...	W,Tk	WY,PR	...
73	Lunej	3,171	Pr.S	...	E	W,Tk	FS,KR	PO
74	Sokhada	819	Pr.S	..	—	W,Tk	WY,PR	...
75	Nagra	3,550	Pr.S	D	E	T,W,Tk	WY,PR,T	PO
76	Kali Talawadi	354	Pr.S	...	E(Ag)	T,W,Tk	FS,KR,T	PO
77	Timba	1,600	Pr.S	..	E	T,W,Tk	FS,KR	...
78	Piploi	1,421	Pr.S,OS	...	E	T,W,Tk	WY,PR,KR	PO
79	Nandeli	342	Pr.S	..	E(Ag)	T,W,Tk	WY,PR,KR	...
80	Jahaj	1,270	Pr.S	...	E	T	WY,PR,KR	...
81	Bamanva	1,718	Pr.S	D	E	T,W,Tk	WY,PR,KR	PO
82	Jalundh	1,421	Pr.S,Sec.S,OS	D	E	T,W,Tk	WY,PR,KR	PO,Phone
83	Vadola	782	Pr.S	..	E(Ag)	T,W,Tk,O	WY,PR,KR	..
84	Popatvav	296	Pr.S	..	E(Ag)	T,W,Tk	WY,PR,KR	..
85	Chhatardi	550	Pr.S	..	E(Ag)	W,Tk	WY,PR	..
86	Neja	1,724	Pr.S	—	E	W,Tk	FS,PR,KR	..
87	Kansari	786	Pr.S	..	E	T,W	WY,PR,T	PTO
88	Nana Kalodra	735	Pr.S	D	E	T,W,Tk	WY,PR	PO
89	Undel	3,498	Pr.S(2),Sec.S,OS	M,HC,D, FC	E	T,W,O	WY,PR	PO,Phone
90	Bhuvel	1,257	Pr.S	D	E	T,W,Tk	WY,PR	PO
91	Khatnal	1,453	Pr.S	..	E	T,W	FS,PR	..
92	Vatadra	3,469	Pr.S(2),Sec.S,OS	HC	E	T,Tk	WY,KR	PO
93	Kalamsar	12,774	Pr.S	D	E	W,Tk	WY,PR,KR	PO
94	Vatra	1,785	Pr.S	D	E	W,Tk	PR	PO
95	Ralej	8,478	Pr.S	D	E	T,W,Tk	FS,KR	PO
96	Vasna	1,131	Pr.S	..	E	T,W,Tk	FS,KR	..

DIRECTORY

Land use

Staple food	Land use (i. e., area under different types of land use in acres rounded to the nearest unit)					Nearest town and distance in Kilometre	Day or Days of the market/ Hat if any, held in the village	Remarks including any place of religious, historical or archaeological interest	Location Code No.
	Forest	Irrigated	Un-irrigated	Culturable waste (including gauchar and groves)	Area not available for cultivation				
10	11	12	13	14	15	16	17	18	1
Wheat and Rice	..	..	6,197	405	1,586	Cambay-20	..	..	52
Wheat and Rice	..	..	952	127	738	Cambay-23	..	..	53
Bajri, Jowar, Wheat and Rice	..	..	6,579	961	11,346	Cambay-24	..	..	54
Bajri, Jowar, Wheat and Rice	..	..	2,854	247	5,239	Cambay-14	..	..	55
Bajri, Jowar, Wheat and Rice	..	...	799	18	9,625	Cambay-15	..	..	56
Wheat and Rice	..	..	3,015	16,781	1,697	Cambay-15	..	..	57
Bajri, Wheat and Rice	..	..	2,390	1,176	191	Cambay-8	..	..	58
Bajri, Wheat and Rice	..	..	457	168	337	Cambay-8	..	..	59
Bajri and Rice	..	..	410	47	7	Cambay-6	..	..	60
Bajri, Wheat and Rice	..	T(44)C(44)	401	18	220	Cambay-7	..	..	61
Bajri, Wheat and Rice	..	T(60)W(60)	1,308	82	171	Cambay-10	..	..	62
Bajri, Wheat and Rice	..	T(660)W(660)	334	31	56	Cambay-12	..	..	63
Bajri, Wheat and Rice	..	T(154)W(154)	1,350	28	144	Cambay-9	..	..	64
Bajri and Rice	..	T(250)W(250)	1,608	204	28	Cambay-16	..	..	65
Bajri, Wheat and Rice	..	T(450)W(450)	973	76	103	Cambay-10	...	Ancient Temple of Kamnath Mahadev and "kund" since the time of King Mayurdhvaj.	66
Wheat, Rice and Kodra	..	T(545)W(545)	676	17	149	Cambay-8	..	..	67
Bajri and Rice	..	..	408	39	11	Cambay-5	..	..	68
Bajri and Rice	..	..	856	63	44	Cambay-5	..	..	69
Bajri and Rice	..	..	355	28	33	Cambay-4	..	..	70
Bajri, Wheat and Rice	..	..	399	59	64	Cambay-6	..	..	71
Bajri, Wheat and Rice	..	..	384	349	67	Cambay-6	...	...	72
Bajri and Wheat	..	..	1,043	21	2,107	Cambay-8	...	Ancient temple of Luneshvar Mahadev.	73
Bajri, Wheat and Rice	..	..	444	16	359	Cambay-6	..	..	74
Bajri, Wheat and Rice	..	T(760)W(760)	2,413	348	30	Cambay-3	..	..	75
Bajri and Rice	..	T(86)W(86)	237	5	26	Cambay-3	...	...	76
Bajri, Wheat and Rice	..	..	1,471	43	86	Cambay-6	..	..	77
Bajri and Rice	..	T(347)W(347)	930	65	78	Cambay-10	..	..	78
Bajri, Wheat, Rice and Kodra	..	..	289	25	28	Cambay-12	..	..	79
Bajri, Wheat and Rice	..	T(800)W(800)	320	13	136	Cambay-12	..	..	80
Bajri, Wheat, Rice and Kodra	..	..	1,600	21	97	Cambay-12	...	...	81
Bajri and Rice	..	T(460)W(460)	842	36	83	Cambay-10	..	..	82
Bajri and Kodra	..	T(176)W(176)	533	39	35	Cambay-6	..	..	83
Bajri and Rice	..	T(192)W(192)	77	6	21	Cambay-7	..	..	84
Bajri and Rice	..	T(185)W(185)	310	13	42	Cambay-4	..	..	85
Bajri, Wheat and Rice	..	..	1,476	169	79	Cambay-4	—	—	86
Bajri and Rice	..	T(281)W(281)	377	34	94	Cambay-1	..	..	87
Bajri and Rice	..	T(433)W(433)	246	9	47	Cambay-2	..	..	88
Bajri, Wheat and Rice	..	T(1,130)W(1,130)	2,045	304	19	Cambay-7	..	..	89
Bajri and Rice	...	T(937)W(937)	199	55	66	Cambay-10	..	..	90
Bajri, Wheat and Rice	..	T(74)W(74)	1,334	18	27	Cambay-10	..	..	91
Bajri, Wheat and Rice	..	T(2,094)W (2,094)	1,000	170	204	Cambay-15	...	...	92
Bajri, Wheat and Rice	..	T(100)TW(25)W(75)	3,438	8,988	248	Cambay-12	..	..	93
Bajri, Wheat and Rice	..	..	1,286	358	140	Cambay-10	..	..	94
Bajri and Wheat	...	T(31)W(31)	2,535	275	5,638	Cambay-4	..	..	95
Bajri	...	T(20)W(20)	1,068	7	36	Cambay-3	...	...	96

TALUKA : CAMBAY

VILLAGE

Amenities and

Location Code No.	Name of village	Total area of the village (in Acres)	Amenities available within the village					
			Educational	Medical	Power supply	Drinking water	Communications	Post and Telegraphs
1	2	3	4	5	6	7	8	9
97	Shakarpur	1,933	Pr.S,OS	--	E	T,W	FS,KR,T	PO,Phone
98	Rajpur	6,039	Pr.S	--	--	W	WY,KR	..
99	Khadodhi	1,794	Pr.S	--	E	W,Tk	WY,PR	PO
100	Haripura	2,641	Pr.S	...	E	W,Tk	WY,PR,KR	..
101	Dhuvaran	3,162	Pr.S,Sec.S	...	E	T,W,Tk,R	WY,PR,KR	PTO,Phone
	Total	**278,119**	**Pr.S(97), Sec S(9), OS(10)**	**H(1), M(2), HC(5), D(13), FC(5)**	**E(27), E(Ag)(9)**	**T(25), W(97), Tk(88), R(9), O(3)**	**WY(36), FS(61), PR(41), KR(75), T(10)**	**PO(47), PTO(3), Phone(5)**

Note :— The figures in the last line indicate Taluka Totals. The figures in brackets in this line under Col. No. 4 indicate the number of Primary, Secondary and other schools. The figures in brackets under Cols. 5 to 9 indicate the number of villages having those particular amenities.

The area figures shown in Col. No. 3 may not tally with the total of Cols. 11 to 15 in some cases due to rounding.

DIRECTORY

Land use

Staple food	Land use (i. e. area under different types of land use in acres rounded to the nearest unit)					Nearest town & distance in Kilometre	Day or Days of the market/ Hat if any, held in the village	Remarks including any place of religious, historical or archaeological interest	Location Code No.
	Forest	Irrigated	Un-irrigated	Culturable waste (including gauchar and groves)	Area not available for cultivation				
10	11	12	13	14	15	16	17	18	1
Bajri, Wheat and Rice	..	T(280) W(280)	1,381	62	210	Cambay-5	..	Ancient step-well of "Vadva" Baudhaj kund and a temple of jains.	97
Bajri and Rice	..	..	220	40	5,779	Cambay-5	..	..	98
Bajri and Kodara	..	T(40) W(40)	1,152	5	598	Cambay-20	..	..	99
Bajri and Rice	..	T(155) TW(102) W(53)	1,100	129	1,258	Cambay-26	..	..	100
Bajri and Rice	.	...	854	223	2,084	Cambay-26	..	..	101
		22,840	**151,940**	**37,878**	**65,466**				

TALUKA
MATAR

TALUKA : MATAR **VILLAGE**

Amenities and

Location Code No.	Name of village	Total area of the village (in Acres)	Amenities available within the village					
			Educational	Medical	Power supply	Drinking water	Communica-tions	Post and Telegraph
1	2	3	4	5	6	7	8	9
1	Dharoda	2,934	Pr.S	..	E	W,Tk,R	FS,KR	PO
2	Kathwada	2,067	Pr.S	..	E(Ag)	W,Tk	WY,KR	..
3	Navagam	1,603	Pr.S,Sec.S,OS.	H,M,FC	E	T,W,Tk	WY,PR	PO
4	Pinglaj	803	Pr.S	..	...	W,Tk	WY,PR	..
5	Kanera	1,208	Pr.S	..	..	W,Tk	WY,PR	PO
6	Malarpura	748	Pr.S	..	..	W,Tk	WY,PR	..
7	Vaikunth-pura	178	Pr.S	..	..	W	WY,KR	..
8	Kajipura	426	Pr.S	..	..	W,Tk	WY,PR,KR	PO
9	Gobhalaj	2,350	Pr.S	..	E	W,Tk	WY,PR,KR	PO
10	Pansoli	659	Pr.S	...	...	W	WY,KR	..
11	Chalindra	1,474	Pr.S	...	..	W,Tk	WY PR	..
12	Chitrasar	2,022	Pr.S	..	E	T,W	FS,KR	..
13	Naika	5,124	Pr.S,Sec.S	D	E	T,W	WY,PR	PO
14	Bherai	998	Pr.S	..	E	T,W	FS,KR	..
15	Dhathal	816	Pr.S	..	..	W,Tk	FS,KR	PO
16	Vadala	633	Pr.S	..	..	T,W,Tk	FS,KR	..
17	Hariala	3,765	Pr.S (4)	...	E	W,R,O	WY,PR	..
18	Vavdi	1,063	Pr.S	...	..	W,Tk	FS,KR	..
19	Damri	781	Pr.S	..	..	W,Tk	FS,KR	..
20	Govindapura	848	Pr.S	..	..	W,Tk	FS,PR	..
21	Kaloli	2,644	Pr.S	..	E	T,W	WY,KR	PO
22	Shetra	1,111	Pr.S	..	..	W	FS,PR	..
23	Vasna-Bujarg	2,482	Pr.S	..	E	W,R	WY,PR,KR	PO
24	Sokhda	2,029	Pr.S	..	E	T,W.R	WY,KR	PO
25	Vansar	1,122	Pr.S	..	E	T,W,Tk	WY,PR,KR	..
26	Ratanpur	1,497	Pr.S	..	E	T,W,R	WY,PR	PTO
27	Antroli	1,399	Pr.S	..	E(Ag)	W,R	WY,PR	..
28	Haijarabad	1,255	Pr.S	..	E(Ag)	W,R	FS,PR	..
29	Sandhana	2774	Pr.S (2)	H,FC	E	T	WY,PR	PO
30	Radhvanaj	1388	Pr,S	..	E	T,W	WY,PR,KR	PO
31	Undhela	1,837	Pr.S	D	E	T	WY,KR	PO
32	Matar	3,870	PrS,Sec,S,OS	H,M	E	T,W	WY,PR, KR	PTO, Phone
33	Piparia	1,179	Pr.S	..	..	W,R	FS,KR	..
34	Koshial	931	Pr.S	..	..	W,R	FS,KR	PO
35	Chandna	1,240	Pr.S	..	..	W,R	WY,PR, KR	PO
36	Radhu	6,366	Pr.S,Sec.S, OS	H,MD,HC, FC	E	T,W,R	WY,PR, KR	PO
37	Rasikpura	819	Pr.S	..	E(Ag)	W,R,O	WY,PR, KR	PO
38	Varsang	2,039	Pr.S	..	E(Ag)	W,R	WY,KR	PO
39	Mahelaj	3,534	Pr.S	..	E(Ag)	T,W,R	FS,KR	PO
40	Traj	3,754	Pr.S,Sec.S,OS	..	E	T,W	WY,PR, KR	PO
41	Garmala	1,393	Pr.S	..	..	W,Tk	FS,KR	..

DIRECTORY

Land use

Staple Food	Land use (i. e, area under different types of land use in acres rounded to the nearest unit)					Nearest town & distance in Kilometre	Day or Days of the market/ Hat if any, held in the village	Remarks including any place of religious historical or archaeological interest	Location Code No.
	Forest	Irrigated	Un-irrigated	Culturable waste (including gauchar & groves)	Area not available for cultivation				
10	11	12	13	14	15	16	17	18	1
Bajri and Wheat	..	..	2,315	438	181	Ahmadabad-24	..	..	1
Wheat and Rice	..	T(307) C(197) TW(110)	1,284	422	54	Ahmadabad-22	..	..	2
Bajri, Wheat and Rice	..	T(1,073) C(1,073)	..	209	321	Ahmadabad-25	..	Mahatma Gandhi stayed at this village during his famous Dandikuch	3
Bajri, Wheat and Rice	..	T(492) C(450) W(42)	..	89	223	Ahmadabad-20	..	..	4
Bajri, Wheat and Rice	..	T(600) C(538)W(62)	146	145	317	Ahmadabad-21	..	..	5
Bajri, Wheat and Rice	..	T(386) C(346) W(40)	..	85	277	Ahmadabad-21	..	..	6
Bajri, Wheat and Rice	..	..	128	38	12	Kheda-11	..	..	7
Bajri ,Wheat and Rice	..	T(210) C(210)	89	118	9	Kheda-8	..	..	8
Bajri, Wheat and Rice	..	T(1,257) C(1,117) W(140)	..	319	774	Kheda-12	..	..	9
Bajri, Wheat and Rice	..	T(428) C(428)	1	118	112	Kheda-17	..	..	10
Bajri, Wheat and Rice	..	T(901) C(901)	..	91	482	Ahmadabad-26	..	..	11
Bajri, Jowar, Wheat and Rice	..	T(200) C(200)	1,158	307	357	Ahmadabad-24	..	..	12
Bajri, Wheat, Rice and Maize	..	T(2,772) C(2,094) W(678)	1,300	446	606	Ahmadabad-20	..	..	13
Wheat and Rice	..	T(620) C(620)	..	123	255	Kheda-9	..	..	14
Wheat and Rice	..	..	694	81	41	Kheda-7	..	..	15
Wheat and Rice	..	..	344	120	169	Kheda-5	..	..	16
Bajri and Rice	..	T(661) C(661)	2,523	199	382	Kheda-1	..	..	17
Bajri and Rice	..	T(263) C(263)	511	235	54	Kheda-7	..	..	18
Bajri, Wheat and Rice	..	T(439) C(439)	109	198	35	Kheda-8	..	..	19
Bajri, Wheat and Rice	..	T(659) C(659)	122	58	9	Kheda-4	..	..	20
Bajri, Jowar, Wheat, Rice and Kodra	..	T(123) W(123)	1,660	534	326	Kheda-12	..	..	21
Bajri, Wheat and Rice	..	T(786) C(786)	98	143	84	Kheda-5	..	..	22
Bajri, Wheat and Rice	..	..	2,138	243	100	Kheda-3	..	..	23
Bajri, Wheat and Rice	..	T(600) C(350) W(250)	1,031	114	284	Kheda-2	..	..	24
Bajri, Wheat and Rice	..	T(177) C(138) W(39)	808	37	100	Kheda-3	..	..	25
Bajri, Wheat and Rice	..	T(570) C(564) W(6)	680	71	175	Kheda-3	..	..	26
Bajri and Rice	..	T(453) C(363) W(90)	763	51	131	Kheda-3	..	..	27
Bajri and Rice	..	T(125) C(70) W(55)	902	39	189	Kheda-8	..	..	28
Bajri, Wheat and Rice	..	T(885) C(506) W(379)	1,522	114	253	Nadiad-10	..	..	29
Bajri, Wheat and Rice	..	T(341) C(216) W(125)	881	38	128	Kheda-4	..	..	30
Bajri, Wheat and Rice	..	T(814) C(438) W(376)	839	33	151	Nadiad-16	..	..	31
Bajri, Wheat and Rice	..	T(972) C(920) W(52)	2,158	182	557	Kheda-5	..	..	32
Bajri, Wheat and Rice	..	T(483) C(483)	475	164	58	Kheda-6	..	..	33
Bajri, Wheat and Rice	..	T(470) C(470)	291	69	101	Kheda-7	..	..	34
Bajri, Jowar and Wheat	..	..	893	153	193	Kheda-6	..	..	35
Bajri, Wheat and Rice	..	T(777) W(777)	4,471	485	633	Kheda-10	..	..	36
Bajri, Wheat and Rice	..	T(274) W(200) O(74)	208	122	215	Dholka-8	..	..	37
Bajri, Wheat and Rice	..	T(856) W(114) O(742)	643	126	414	Kheda-17	..	..	38
Bajri, Wheat and Rice	..	T(299) C(299)	2,404	300	531	Dholka-23	..	..	39
Bajri, Wheat and Rice	..	T(1,926) C(1,860) W(66)	1,291	162	375	Dholka-24	..	..	40
Bajri and Rice	..	T(762) C(600) W(162)	455	52	125	Vaso-11	..	..	41

TALUKA : MATAR **VILLAGE**

Amenities and

Location Code No.	Name of village	Total area of the village (in Acres)	Amenities available within the village					
			Educational	Medical	Power supply	Drinking water	Communications	Post and Telegraphs
1	2	3	4	5	6	7	8	9
42	Khadiyarpura	357	Pr.S	..	..	W,Tk	FS,KR	..
43	Untai	543	Pr.S	..	..	W	FS,KR	..
44	Alindra	1,731	Pr.S,Sec.S,OS	HC,D	E	T,W	WY,KR	PO
45	Siholdi	950	Pr.S	..	..	W	FS,KR,T	..
46	Maliyataj	1,107	Pr.S	..	E,(Ag)	T,W,Tk	FS,PR	PO
47	Heranj	1,943	Pr.S	..	E	T,W,Tk	FS,KR	..
48	Machhial	1,257	Pr.S	..	..	W,Tk	FS,KR	PO
49	Aslali	729	Pr.S	..	..	T	FS,PR, KR	..
50	Punaj	1,235	Pr.S	..	..	W,Tk	WY,PR	..
51	Kunjara	845	Pr.S	..	..	W,Tk	WY,PR	..
52	Baroda	1,978	Pr.S	..	..	W,R	WY,PR	..
53	Palla	863	Pr.S	..	..	W,Tk,R	WY,PR, KR	..
54	Asamali	4,632	Pr.S	..	E(Ag)	W,R	WY,KR	PO
55	Nadhanpur	2,367	Pr.S	..	..	W,Tk	PR	..
56	Kharenti	2,298	Pr.S	..	..	W,Tk	WY,KR	PO
57	Tranjal	2,344	Pr.S,OS	..	E(Ag)	T	FS,KR	PO
58	Kathoda	819	Pr. S	..	..	W,Tk	FS,KR	..
59	Khandhli	1,469	Pr.S, Sec.S,OS	M,HC,FC	E	T,W,Tk	FS,KR	PO
60	Laval	1,413	Pr.S	..	..	W,Tk	FS,KR	..
61	Nandoli	1,057	Pr.S	..	..	W,Tk	FS,KR	..
62	Nagrama	938	Pr.S	..	..	W,Tk	FS,PR	..
63	Marala	508	Pr.S	..	..	W,Tk	FS,PR	..
64	Limbasi	5,305	Pr,S Sec, S,Tr.S, OS	M,HC,D, FC	E	T,W,Tk	WY,KR	PO
65	Mehmedabad	891	..	..	..	W,Tk	FS,KR	..
66	Vastana	3,099	Pr.S, OS	..	..	W,Tk	FS,KR	PO
67	Chanor	1,786	Pr.S	..	..	W,Tk	PR	..
68	Shekhupur	769	Pr.S	..	..	W,	WY,PR	..
69	Ranasar	812	Pr.S	..	..	W,Tk	FS,PR	..
70	Malawada	2,113	Pr.S	D	..	T,W,Tk	FS,KR	PO
71	Dothli	2,042	PrS,Sec,S,OS	D	E	T,W,Tk	FS,KR	PO
72	Vasai	520	Pr.S	..	..	W,Tk	FS,KR	..
73	Bhalada	3,183	Pr.S,Sec,S,IS	D	..	T,W,Tk	WY,KR	PO
74	Sayla	572	Pr.S	..	..	W	WY,PR, KR	PO
75	Indarvarna	831	Pr.S	..	..	W,Tk	KR	..
76	Hadeva	1,131	Pr.S	D	..	W,Tk	FS,PR,KR	PO
77	Valotri	784	Pr.S	..	..	W,Tk	FS,KR	PO
78	Daloli	1,337	Pr.S	..	..	W,Tk	PR	PO
79	Viroja	1,332	Pr.S	..	..	W,Tk	KR	..
80	Bamangam	2,809	Pr.S	..	E(Ag)	T,W,Tk	WY,PR, KR	PO
81	Pariej	4,465	Pr.S,Sec.S	..	..	W,Tk	WY,PR, KR	PO

DIRECTORY

Land use

Staple Food	Land use (i. e., area under different types of land use in acres rounded to the nearest unit)					Nearest town & distance in Kilometre	Day or Days of the market/ Hat if any held in the village	Remarks including any place of religious historical or archaeological interest	Location Code No.
	Forest	Irrigated	Un-irrigated	Culturable waste (including gauchar and groves)	Area not available for cultivation				
10	11	12	13	14	15	16	17	18	1
Bajri, Wheat and Rice	..	T(156) C(122) W(34)	157	18	26	Vaso-12	..	..	42
Bajri, Wheat and Rice	..	T(332) C(186) W(146)	156	16	39	Vaso-8	..	..	43
Bajri Wheat and Rice	..	T(761) C(141) W(620)	851	24	95	Vaso-8	..	..	44
Bajri, Wheat and Rice	..	T(327) C(57) W(270)	540	10	74	Vaso-2	..	..	45
Bajri and Rice	..	T(235) C(65) W(100) O(70)	755	29	89	Vaso-4	..	..	46
Bajri, Wheat and Rice	..	T(1,166) C(766) W(400)	372	64	341	Vaso-7	..	..	47
Bajri, Wheat and Rice	..	T(652) C(652)	502	9	94	Vaso-12	..	..	48
Bajri, Wheat and Rice	..	T(217) C(217)	384	5	123	Vaso-12	..	..	49
Wheat and Rice	..	T(683) C(663) W(20)	360	62	130	Vaso-16	..	..	50
Wheat and Rice	..	T(175) C(175)	585	46	39	Vaso-17	..	..	51
Bajri Jowar and Wheat	..	T(40) W(40)	1,762	40	136	Dholka-11	..	..	52
Bajri, Wheat and Rice	..	T(324) O(324)	313	57	169	Dholka-11	..	..	53
Bajri, Wheat and Rice	..	T(454) C(100) W(354)	3,428	255	495	Dholka-11	..	..	54
Bajri, Wheat and Rice	..	T(445) C(445)	1,619	13	291	Dholka-11	..	..	55
Wheat and Rice	..	T(1,000) C(934) W(26) TK(40)	617	17	664	Vaso-14	..	..	56
Bajri, Wheat and Rice	..	T(581) C(581)	1,265	15	483	Vaso-11	..	..	57
Bajri, Wheat and Rice	..	T(325) C(280) W(45)	413	8	73	Vaso-5	..	..	58
Bajri, Wheat and Rice	..	T(760) C(509) W(251)	464	5	240	Vaso-8	..	..	59
Bajri and Rice	..	T(391) C(196) O(195)	896	62	64	Vaso-7	..	..	60
Bajri, Wheat and Rice	..	T(513) C(392) W(121)	403	28	113	Vaso-8	..	..	61
Bajri, Wheat and Rice	..	T(240) C(240)	335	335	28	Vaso-9	..	..	62
Bajri, Wheat and Rice	..	T(113) C(100) TK(1) O(2) W(10)	331	7	57	Vaso-13	..	..	63
Wheat and Rice	..	T(2,352) C(2,352)	1,493	1,449	12	Vaso-14	..	..	64
Bajri, Wheat and Rice	..	T(248) C(248)	275	37	331	Cambay-33	..	..	65
Bajri, Wheat and Rice	..	T(189) C(189)	2,539	162	208	Cambay-32	..	..	66
Bajri and Rice	..	T(478) C(478)	1,041	258	9	Vaso-9	..	..	67
Bajri, Jowar and Wheat	..	T(317) C(270) W(47)	339	42	71	Cambay-28	..	..	68
Bajri, Wheat and Rice	..	T(161) C(161)	499	91	62	Vaso-16	..	..	69
Bajri, Wheat and Rice	..	T(869) C(780) W(89)	1,039	82	123	Vaso-11	..	..	70
Bajri, Wheat and Rice	..	T(331) C(300) W(31)	1,557	27	127	Sojitra-3	..	..	71
Bajri, Wheat and Rice	..	T(213) C(163) TK(50)	235	21	51	Vaso-5	..	..	72
Bajri, Wheat and Rice	..	T(729) C(729)	2,054	374	27	Vaso-5	..	..	73
Bajri, Jowar and Wheat	..	T(291) C(291)	191	35	55	Sojitra-15	..	..	74
Bajri, Wheat and Rice	..	T(425) C(425)	259	52	95	Dholka-21	..	..	75
Bajri, Wheat and Rice	..	T(480) C(480)	356	185	110	Dholka-18	..	..	76
Bajri, Wheat and Rice	..	T(300) C(300)	281	133	70	Dholka-18	..	..	77
Bajri, Wheat and Rice	..	T(425) C(425)	634	73	205	Dholka-20	..	..	78
Bajri, Wheat and Rice	..	T(560) C(560)	407	172	193	Sojitra-4	..	..	79
Bajri, Wheat and Rice	..	T(700) C(700)	1,732	218	159	Sojitra-14	..	..	80
Bajri and Rice	..	T(936) C(936)	1,338	1,736	455	Sojitra-13	..	..	81

TALUKA : MATAR **VILLAGE**

Amenities and

Location Code No.	Name of village	Total are of the village (Acres	Amenities available within the village					
			Educational	Medical	Power supply	Drinking water	Communications	Post and Telegraphs
1	2	3	4	5	6	7	8	9
82	Sinjiwada	2,257	Pr.S	...	E	T,W,Tk	WY,PR, KR	PO
	Total	**142,584**	**Pr.S (85), Sec.S (11), I S (1), Tr.S (1), OS (10)**	**H (4), M (5), HC (4), D (9), FC (5)**	**E(23), E(Ag) 11**	**T (23), W (78), Tk (48), R (17), O (2)**	**WY(41), FS(36), PR (41), KR (58), T (1)**	**PO(39), PTO (2), Phone (1)**

Note.— The figures in the last line indicate Taluka totals. The figures in brackets in this line under Col. 4 indicate the number of Primary, Secondary and other schools. The figures in brackets under Cols. 5 to 9 indicate the number of villages having those particular amenities.

The area figures shown in Col. No. 3 may not tally with the total of Cols. 11 to 15 in some cases due to rounding.

DIRECTORY

Land use

Staple Food	Land use (i. e., area under different types of land use in acres rounded to the nearest unit)					Nearest town & distance in Kilometre	Day or Days of the market/ Hat if any, held in the village	Remarks including any place of religious historical or archaeological interest	Location Code No.
	Forest	Irrigated	Un-irrigated	Culturable waste (including gauchar and groves)	Area not available for cultivation				
10	11	12	13	14	15	16	17	18	1
Bajri, Wheat and Rice	..	T(990) C(990)	1,146	2	118	Petlad-22	..	..	32
		43,845	**69,258**	**13,345**	**16,137**				

TALUKA
KAPADWANJ

TALUKA : KAPADWANJ **VILLAGE**

Amenities and

Location Code No.	Name of village	Total area of the village (in Acres)	Amenities available within the village					
			Educational	Medical	Power supply	Drinking water	Communica-tions	Post and Telegraphs
1	2	3	4	5	6	7	8	9
1	Rampura	888	..	..	..	R	KR	PO
2	Deradi Pavathi	263	..	..	..	R	KR	..
3	Talpoda	399	Pr.S	..	..	R	KR	..
4	Lal Mandva	2,154	Pr.S	..	..	W,R	KR	..
5	Bhojana Muvada	584	Pr.S,Sec.S	..	E(Ag)	W,O	FS,KR	PO
6	Shihora	1,386	Pr.S	..	..	W,O	FS,KR	..
7	Abvel	2,713	Pr.S (3)	..	..	W,R	FS,PR, KR	PO
8	Dhuliya Vasna	824	Pr.S	..	..	W	WY,KR	..
9	Nanizer	769	Pr.S	..	E(Ag)	R,O	FS,KR	..
10	Motizer	1,581	Pr.S, Sec.S,OS	FC	E(Ag)	W,R,O	WY,KR	PO
11	Narshipur	1,202	Pr.S	..	E(Ag)	W	WY,KR,T	..
12	Jambudi	466	Pr.S	..	..	W	FS,KR	..
13	Singpur	466	..	..	..	W	FS,KR	..
14	Nathana Muvada	113	..	..	..	R	FS,KR	..
15	Vaghana Muvada	256	..	..	..	R	FS,KR	..
16	Dadana Muvada	199	..	..	..	R,O	FS,KR	..
17	Gaucharna Muvada	229	Pr.S	..	..	W	FS,KR	..
18	Malana Muvada	403	Pr.S	..	..	W,Tk	KR	..
19	Kamboya	165	..	..	..	W	KR	..
20	Ghadiya	1,231	Pr.S	..	E(Ag)	W,Tk	WY,KR	PO
21	Aboch	1,337	Pr.S	..	..	W,R	FS,KR	..
22	Lalpur Nirmali	752	Pr.S	..	..	W	WY,KR	..
23	Bavano Math	48	..	..	..	W,Tk	FS,KR	..
24	Palaiya	318	..	..	..	W	WY,KR	..
25	Bobha	761	Pr.S	..	..	W,R	FS,KR	..
26	Fuljina Muvada	1,028	Pr.S	..	..	W,R	FS,KR	..
27	Telnar	2,815	Pr.S,Sec.S	..	E	W,Tk,R	WY,KR	PO
28	Vyasjina Muvada	323	Pr.S	..	..	W,Tk	PR	..
29	Nirmali	2,269	Pr.S,Sec.S	D	E	W,Tk	WY,KR	PO
30	Dandiyapur	461	Pr.S	..	..	Tk,R	KR,FS	..
31	Kotwalna Muvada	195	..	..	..	W	KR,FS	..
32	Vyasvasna	1,453	Pr.S	..	E	W,Tk	KR	PO
33	Vaghas	2,257	Pr.S	..	..	W,Tk,R	KR	PO
34	Pathoda	1,201	Pr.S	..	..	W,Tk,R	KR	..
35	Suki	302	Pr.S	..	..	W,R	KR	..
36	Kavath	1,819	Pr.S	..	..	W,Tk	WY,KR	..
37	Vanta	188	Pr.S	..	..	W,Tk	KR	..
38	Valva Mahuda	163	Pr.S	..	..	W,Tk	KR	..
39	Kashipura	1,196	Pr.S	..	..	W,O	KR	..
40	Thavad	1,285	Pr.S(2),Sec.S	..	..	W,Tk,O	KR	PO
41	Sultanpur (Vadadhara)	761	Pr.S	..	..	R	KR	..

DIRECTORY

Land use

Staple Food	Land use (i.e., area under different types of land use in acres rounded to the nearest unit)					Nearest town & distance in Kilometre	Day or Days of the market/ Hat if any, held in the village	Remarks including any place of religious, historical or archaeological interest	Location Code No.
	Forest	Irrigated	Unirrigated	Culturable waste (including gauchar and groves)	Area not available for cultivation				
10	11	12	13	14	15	16	17	18	1
Bajri and Rice	324	..	287	190	86	Kapadwanj-17	..	..	1
Bajri and Rice	151	..	73	28	13	Kapadwanj-16	..	..	2
Bajri and Rice	95	T(5) W(5)	148	66	85	Kapadwanj-11	..	..	3
Bajri and Rice	1,286	T(20) W (20)	586	34	228	Kapadwanj-13	..	..	4
Bajri and Rice	..	T(30) W(30)	531	13	11	Kapadwanj-13	..	..	5
Bajri and Rice	77	T(25) W(25)	1,116	35	133	Kapadwanj-13	..	..	6
Bajri, Wheat, Rice and Maize	..	T(353) W(353)	1,978	268	113	Kapadwanj-13	..	..	7
Bajri, Wheat, Rice and Maize		T(40) W(40)	575	21	189	Kapadwanj-13	..	..	8
Bajri, Wheat, Rice and Maize	..	T(30) W(30)	676	18	45	Kapadwanj-14	..	..	9
Bajri, Wheat, Rice and Maize	..	T(60) W(60)	1,260	29	232	Kapadwanj-15	..	..	10
Bajri and Wheat	..	T(121) W(121)	867	137	76	Kapadwanj-11	..	..	11
Bajri and Rice	..	T(29) W(29)	394	12	31	Kapadwanj-13	..	..	12
Bajri and Rice	..	..	429	29	8	Kapadwanj-16	..	..	13
Bajri and Rice	..	T(3) W(3)	107	1	1	Kapadwanj-16	..	..	14
Bajri and Rice	..	T(5) W(5)	183	39	29	Kapadwanj-16	..	..	15
Bajri, Wheat, Rice and Maize	..	T(10) W(10)	177	2	10	Kapadwanj-15	..	..	16
Bajri, Wheat and Rice	..	T(5) W(5)	143	12	69	Kapadwanj-16	..	..	17
Bajri, Maize and Kodra	..	..	338	56	9	Kapadwanj-16	..	..	18
Bajri, Wheat and Maize	..	T(4) W(4)	136	16	9	Kapadwanj-16	..	..	19
Bajri, Wheat Rice and Maize	..	T(39) W(39)	1,070	118	3	Kapadwanj-16	..	.	20
Bajri, Wheat, Rice and Maize	..	T(200) W(200)	974	121	42	Kapadwanj-16	..	..	21
Bajri, Jowar and Wheat	..	..	642	43	67	Kapadwanj-17	..	..	22
Bajri, Jowar and Wheat	..	T(3) W(3)	38	2	5	Kapadwanj-16	..	..	23
Bajri, Wheat and Maize	..	T(10) W(10)	213	75	19	Kapadwanj-16	..	..	24
Bajri, Wheat and Rice	211	..	421	37	92	Kapadwanj-23	..	..	25
Bajri, Wheat and Rice	345	..	565	52	67	Kapadwanj-24	..	..	26
Bajri and Wheat	..	T(70) W(70)	2,019	78	649	Kapadwanj-16	..	..	27
Bajri, Wheat and Maize	..	T(10) W(10)	296	2	16	Kapadwanj-16	..	..	28
Bajri, Jowar and Wheat	..	..	1,983	276	11	Kapadwanj-12	..	..	29
Bajri, Jowar and Wheat	..	..	423	34	3	Kapadwanj-16	..	..	30
Bajri, Jowar and Wheat	..	..	163	15	16	Kapadwanj-16	..	..	31
Bajri, Wheat and Rice	..	T(108) W(108)	1,104	137	74	Kapadwanj-16	..	..	32
Bajri, Wheat and Maize	..	T(66) W(66)	1,785	86	321	Kapadwanj-21	..	..	33
Bajri, Wheat, Rice and Maize	..	T(46) W(46)	889	51	216	Kapadwanj-22	..	..	34
Bajri, Wheat, Rice and Maize	..	T(31) W(31)	200	10	61	Kapadwanj-16	..	..	35
Bajri and Maize	..	T(34) W(34)	1,490	285	10	Kapadwanj-24	..	..	36
Bajri and Maize	..	T(23) W(23)	134	24	6	Kapadwanj-24	..	..	37
Bajri and Maize	..	T(10) W(10)	131	16	5	Kapadwanj-24	..	..	38
Bajri, Wheat, Rice and Maize	..	T(41) W(41)	976	155	24	Kapadwanj-24	..	..	39
Bajri, Wheat, Rice and Maize	..	T(100) W(100)	1,032	40	113	Kapadwanj-24	..	..	40
Bajri and Maize	..	T(10) W(10)	649	42	60	Kapadwanj-15	..	..	41

Location Code No.	Name of village	Total area of the village (in Acres)	Amenities available within the village					
			Educational	Medical	Power supply	Drinking water	Communications	Post and Telegraph
1	2	3	4	5	6	7	8	9
42	Dantali	1,597	Pr.S	..	..	W,Tk,R	FS,KR	..
43	Pirozpur	922	Pr.S(2)	..	..	W,R	KR,WY	..
44	Alawa	2,272	Pr.S(3)	..	..	W,Tk	FS,KR	PO
45	Betawada	2,966	Pr.S(5)	..	..	W,Tk,R	FS,PR	PO
46	Bhungalia	1,916	Pr.S	..	..	W	KR	PO
47	Kevadia	2,204	Pr.S	..	..	W,Tk	KR	..
48	Vaghajipur	979	Pr.S	..	..	W,R	WY,KR	PO
49	Punadra	1,671	Pr.S(2)	D	..	W,R	WY,KR	PO
50	Narpur *alias* Narmiyani Muvadi	652	Pr.S	..	..	W	FS,KR	..
51	Madadra	638	Pr.S	..	..	W,R	FS,KR	..
52	Nikol	1,059	Pr.S(2)	..	..	W,Tk,R	WY,KR	..
53	Hamirpura	554	Pr.S	..	..	W,Tk	KR	..
54	Bhailakui	654	Pr.S	..	..	W,Tk	FS,KR	PO
55	Aghatna Muvada	369	..	..	..	W	FS,KR	..
56	Thunchal	1,404	Pr.S(3)	..	..	W	FS,PR	..
57	Kalaji	911	Pr.S	..	..	W,Tk,R	WY,KR	..
58	Lalpur	553	..	..	..	W,R	KR	..
59	Vadali	2,121	Pr.S(3),OS	..	..	W,Tk,R	KR	PO
60	Letar	2,327	Pr.S(4)	..	..	W,Tk,R	KR	PO
61	Vadadhra	1,196	Pr.S	..	..	W	KR	..
62	Dudhathal	1,669	Pr.S	..	..	W	WY,KR	PO
63	Relia	501	Pr.S	..	..	W	WY,KR	..
64	Ghauva	3,613	Pr.S(3)	..	..	W,R	PR,KR	..
65	Sunda	2,011	Pr.S(2),Sec.S	..	..	W,R	WY,PR.KR	PO
66	Bhutia	4,097	Pr.S	..	..	W,Tk	FS,KR	..
67	Alampur	649	Pr.S	..	..	W	WY,PR	..
68	Jagdupur	573	Pr.S	..	..	W,R	KR,WY	..
69	Khanpur	895	Pr.S	..	..	W	PR,FS	..
70	Sultanpur (Taiyabpur)	737	Pr.S	..	..	W,R	PR	..
71	Jaloya	650	Pr.S	..	E	W,Tk,O	WY,PR KR	Phone
72	Ukardina Muvada	727	..	..	E(Ag)	W,Tk,O	WY,PR	PO
73	Karkariya	542	Pr.S	..	E(Ag)	W	WY,PR	..
74	Vavna-Muvada	250	Pr.S	..	..	W	KR,WY	..
75	Kabhaina Muvada	393	Pr.S	..	..	W,Tk	WY,KR	..
76	Atarsumba	1,839	Pr.S(2),Sec.S,IS, OS	M,HC,D, FC	E	W,R	WY,PR	PTO,Phone
77	Apruji	2,851	Pr.S	..	..	W,R	FS,KR	..
78	Ravdavat	1,622	Pr.S,Sec.S	HC	..	W,R	FS,KR	PO
79	Suravat	293	Pr.S	..	..	W,Tk,R	KR	..
80	Chelavat	740	Pr.S	..	..	W,R	KR	..
81	Vaghavat	1,040	Pr.S	..	..	W,R	KR	..
82	Kosam	2,410	Pr.S(2)	..	..	W,R	KR	..
83	Singali	1,485	Pr.S	..	..	W,Tk	KR	..
84	Navagam	2,725	Pr.S(2),OS	..	E	W,Tk,O	WY,PR,KR	PO,Phone
85	Taiyabpur	2,362	Pr.S	..	..	W,Tk	PR	..
86	Garod	3,358	Pr.S (2)	..	..	W,Tk	WY,KR	PTO
87	Antisar	9,028	Pr.S (8) Sec.S	D	E	W,Tk	WY,KR	PO
88	Danadra	3,360	Pr.S	..	..	W,Tk	KR	PO

DIRECTORY

Land Use

Staple Food	Land use (i. e., area under different types of land use in acres rounded to the nearest unit)					Nearest town & distance in Kilometre	Day or Days of the Market/ Hat if any, held in the village	Remarks including any place of religious, historical or archaeological interest	Location Code No.
	Forest	Irrigated	Un-irrigated	Culturable waste (including gauchar and groves)	Area not available for cultivation				
10	11	12	13	14	15	16	17	18	1
Bajri and Wheat	..	T(7) W(7)	1,407	84	99	Kapadwanj-13	..	..	42
Bajri, Wheat and Rice	..	T(40) W(40)	709	112	61	Kapadwanj-11	..	..	43
Bajri and Rice	..	T(35) W(35)	1,860	86	290	Kapadwanj-13	..	..	44
Bajri and Rice	..	T(808) W(808)	1,823	170	165	Kapadwanj-10	..	..	45
Bajri and Rice	..	T(773) W(773)	1,079	38	25	Kapadwanj-2	..	..	46
Bajri and Wheat	..	T(136) W(136)	1,943	61	64	Kapadwanj-12	..	..	47
Bajri, Wheat and Rice	211	..	662	49	57	Kapadwanj-21	..	Temple of Utkanthoshwar Mahadev	48
Bajri, Wheat and Rice	544	T(13) W(13)	1,000	77	37	Kapadwanj-19	..	..	49
Bajri and Rice	115	..	414	38	85	Kapadwanj-17	..	..	50
Bajri and Rice	144	..	443	30	20	Kapadwanj-16	..	..	51
Bajri and Wheat	..	T(91) W(91)	785	171	13	Kapadwanj-13	..	..	52
Bajri, Wheat and Rice	..	T(45) W(45)	424	68	16	Kapadwanj-8	..	..	53
Bajri and Wheat	..	T(128) W(128)	451	60	14	Kapadwanj-11	..	..	54
Bajri and Wheat	..	T(5) W(5)	239	110	15	Kapadwanj-10	..	..	55
Bajri and Rice	..	T(266) W(266)	925	111	103	Kapadwanj-10	..	..	56
Bajri and Rice	..	T(25) W(25)	764	77	45	Kapadwanj-10	..	..	57
Bajri and Wheat	..	T(8) W(8)	393	59	93	Kapadwanj-10	..	..	58
Bajri, Wheat and Rice	..	T(10) W(10)	1,722	73	316	Kapadwanj-10	..	..	59
Bajri and Wheat	..	T(15) W(15)	1,938	198	176	Kapadwanj-13	..	..	60
Bajri and Maize	..	T(10) W(10)	1,012	109	65	Kapadwanj-19	..	..	61
Bajri and Maize	..	T(7) W(7)	1,445	86	130	Kapadwanj-16	..	..	62
Bajri and Maize	..	T(5) W(5)	425	21	50	Kapadwanj-19	..	..	63
Bajri and Maize	..	T(78) W(78)	3,006	313	215	Kapadwanj-22	..	..	64
Bajri, Wheat and Maize	..	T(15) W(15)	1,715	214	68	Kapadwanj-19	..	..	65
Bajri, Jowar, Wheat and Maize	..	T(55) W(55)	3,531	8	503	Kapadwanj-25	..	..	66
Bajri and Maize	..	..	546	83	20	Kapadwanj-10	..	..	67
Bajri and Rice	..	T(15) W(15)	420	43	95	Kapadwanj-6	..	..	68
Bajri and Rice	..	T(20) W(20)	737	82	57	Kapadwanj-6	..	..	69
Bajri and Rice	..	T(25) W(25)	544	74	94	Kapadwanj-3	..	..	70
Bajri, Wheat and Rice	..	T(91) W(91)	482	44	32	Kapadwanj-5	..	..	71
Bajri, Wheat and Rice	..	T(50) W(50)	597	4	76	Kapadwanj-8	..	..	72
Bajri, Wheat and Rice	..	T(37) W(37)	411	28	66	Kapadwanj-10	..	..	73
Bajri and Rice	..	T(39) W(39)	183	24	4	Kapadwanj-6	..	..	74
Bajri and Rice	..	T(98) W(98)	246	44	5	Kapadwanj-8	..	..	75
Bajri, Wheat and Rice	241	T(120) W(120)	1,241	167	70	Kapadwanj-8	..	..	76
Bajri and Rice	215	...	1,232	1,119	285	Kapadwanj-17	..	..	77
Bajri, Wheat and Rice	..	..	1,416	16	190	Kapadwanj-16	..	..	78
Bajri, Wheat and Rice	..	..	238	4	52	Kapadwanj-17	..	..	79
Bajri, Wheat and Rice	..	T(5) W(5)	544	73	118	Kapadwanj-16	..	..	80
Bajri and Rice	416	T(12) W(12)	336	77	200	Kapadwanj-10	..	..	81
Bajri and Rice	688	T(313) W(313)	1,057	205	146	Kapadwanj-9	..	..	82
Bajri and Rice	...	T(315) W(315)	926	179	65	Kapadwanj-6	..	..	83
Bajri, Wheat and Rice	..	T(153) W(153)	1,951	448	173	Kapadwanj-2	..	..	84
Bajri and Rice	..	T(30) W(30)	1,501	652	179	Kapadwanj-1	..	..	85
Bajri, Rice and Maize	..	T(32) W(32)	2,871	356	100	Kapadwanj-8	..	..	86
Bajri, Wheat, Rice and Maize	...	T(444) W(444)	7,333	377	874	Kapadwanj-16	..	..	87
Bajri, Jowar, Wheat and Maize	...	T(34) W(34)	2,468	360	498	Kapadwanj-19	...	..	88

Location Code No.	Name of village	Total area of the village (in Acres)	Amenities available within the village					
			Educational	Medical	Power supply	Drinking water	Communica-tions	Post and Telegraph
1	2	3	4	5	6	7	8	9
89	Khadol	1,948	Pr.S	..	E(Ag)	W	KR,FS	PO
90	Ramosadi	1,029	Pr.S	..	..	W	KR	..
91	Vejalpur	730	Pr.S	..	..	W	WY,KR	..
92	Rampura (Sundervadi)	898	Pr.S(2)	..	..	W,Tk	WY,PR KR	..
93	Sorna	3,039	Pr.S(3)	..	..	W,Tk	WY,PR,KR	PO
94	Mirapur	828	Pr.S	..	..	W,Tk	FS,KR	..
95	Mahamadpura	1,116	Pr.S	..	..	W,R	PR	..
96	Ambaliyara	2,652	Pr.S	..	..	W,R	FS,KR	P.O.
97	Fatiyabad	1,180	Pr.S	..	..	W,R	WY,PR,T	..
98	Dasalvada	2,030	Pr.S	..	E(Ag)	W,Tk	WY,PR,T	..
99	Antroli	5,148	Pr.S,Sec.S,OS	HC,D,FC	E	W,Tk	WY,KR	PO,Phone
100	Bhagatna Muvada	237	Pr.S	..	E(Ag)	W	FS,KR	..
101	Gugalia	506	Pr.S	..	E(Ag)	W,Tk	FS,KR	..
102	Lakha-Miyani Muvadi	138	..	..	E	W	KR	..
103	Moti Bhanavat	212	Pr.S	..	E(Ag)	W	KR	..
104	Nani-Bhanavat	72	..	..	E(Ag)	W	KR	..
105	Hathiyani Muvadi	168	..	..	E(Ag)	W,O	FS,KR	..
106	Sandesar	1,758	Pr.S	..	..	W,R	FS,KR	..
107	Chared	721	Pr.S	..	..	W,Tk	PR	..
108	Kakarkhad	1,531	Pr.S	..	..	W,R	FS,KR	PO
109	Badarpur	1,119	Pr.S,Sec.S	..	E(Ag)	W,Tk	FS,PR	..
110	Mirjapur	1,164	Pr.S	..	..	W,Tk	PR	..
111	Sarkhoj	1,383	Pr.S	..	E(Ag)	W,Tk,R	WY,KR	..
112	Khalal	1,332	Pr.S	..	..	W,R	K,R	..
113	Madel-Ratanpur	1,175	Pr.S(3)	..	E	W,R	WY,PR,KR	..
114	Gadvel	1,100	Pr.S	..	..	R	FS,PR	..
115	Pato	609	Pr.S	..	..	W,R	KR	..
116	Aral	1,284	Pr.S	..	..	W	WY,KR	..
117	Vantada	224	..	..	E(Ag)	W,R	KR	..
118	Khadal	1,361	Pr.S,Sec.S	D	E	W,R	WY,KR	PO
119	Manorni-Muvadi	152	..	..	E(Ag)	Tk,O	KR	..
120	Sipaini-Muvadi	331	..	..	..	W	WY,KR	..
121	Kalotar	400	Pr.S	..	..	W	WY,KR	Phone
122	Torna	3,641	Pr.S,Sec.S,IS,OS	D	E	T,W,TW	WY,KR, PR,T	PTO,Phone
123	Vasna	492	..	..	..	W,O	FS,KR	..
124	Dana	709	Pr.S	..	..	W,Tk,O	FS,KR	..
125	Salod	1,554	Pr.S	..	..	W,Tk	FS,KR	..
126	Chikhlod	5,003	Pr.S	D	E(Ag)	W,Tk,O	KR	PO
127	Vadol	5,733	Pr.S	FC	E	W,Tk	KR	PO
128	Malaitadi-Baraiyabhag	1,086	Pr.S	..	..	W,R	PR	PO
129	Malaitadi Pagibhag	4,508	Pr.S,Sec.S	..	E	W,Tk	PR	..
130	Fagvel	4,389	Pr.S	D	E(Ag)	W,Tk	WY,PR	PO
131	Charannikol	907	Pr.S	..	..	W,Tk	KR	PO
132	Vishvnathpura	1,090	Pr.S	..	..	W,Tk	WY,KR	..

DIRECTORY

Land Use

Staple Food	Land use (i. e, area under different types of land use in acres rounded to the nearest unit)					Nearest town & distance in Kilometre	Day or Days of the market/ Hat if any, held in the village	Remarks including any place of religious, historical or archaeological interest	Location Code No.
	Forest	Irrigated	Un-irrigated	Culturable waste (including gauchar and groves)	Area not available for cultivation				
10	11	12	13	14	15	16	17	18	1
Bajri, Jowar, Wheat and Maize	..	T(33) W(33)	1,615	87	213	Kapadwanj-22	..	..	89
Bajri, Wheat, Rice and Maize	..	T(31) W(31)	800	150	48	Kapadwanj-5	..	..	90
Bajri, Jowar, Wheat and Maize	..	T(19) W(19)	500	181	30	Kapadwanj-5	..	..	91
Bajri, Wheat, Rice and Maize	..	T(30) W(30)	685	169	14	Kapadwanj-5	..	..	92
Bajri, Wheat, Rice and Maize	..	..	2,392	272	374	Kapadwanj-3	..	..	93
Bajri and Rice	..	..	707	59	62	Kapadwanj-1	..	..	94
Bajri, Wheat and Rice	..	T(55) W(55)	839	23	200	Kapadwanj-2	..	..	95
Bajri, Wheat and Rice	..	T(110) W(110)	1,773	130	639	Kapadwanj-6	..	..	96
Bajri, Wheat and Rice	..	T(200) W(200)	645	91	241	Kapadwanj-6	..	..	97
Bajri, Wheat and Rice	..	T(185) W(185)	1,511	55	279	Kapadwanj-5	..	..	98
Bajri, Jowar, Wheat, Rice and Maize	..	T(1,216) W(1,216)	3,183	640	110	Kapadwanj-10	..	..	99
Bajri, Wheat and Rice	..	T(28) W(28)	191	7	10	Kapadwanj-10	..	..	100
Bajri, Wheat and Rice	..	T(49) W(49)	433	16	7	Kapadwanj-12	..	..	101
Bajri, Wheat and Rice	..	T(42) W(42)	89	2	4	Kapadwanj-18	..	..	102
Bajri, Wheat and Rice	..	T(49) W(49)	126	18	19	Kapadwanj-18	..	..	103
Bajri, Wheat and Rice	..	T(4) W(4)	47	9	12	Kapadwanj-13	..	..	104
Bajri, Wheat and Rice	..	T(33) W(33)	123	4	9	Kapadwanj-18	..	..	105
Bajri, Wheat and Rice	..	..	1,145	339	273	Kapadwanj-20	..	..	106
Bajri and Rice	..	T(40) W(40)	574	18	89	Ahmadabad-32	..	..	107
Bajri, Wheat and Rice	481	T(110) W(110)	857	37	46	Kapadwanj-18	..	..	108
Bajri and Rice	..	T(30) W(30)	694	270	125	Ahmadabad-28	..	..	109
Bajri and Rice	..	T(45) W(45)	870	110	138	Ahmadabad-25	..	..	110
Bajri and Rice	122	T(115) W(115)	706	241	204	Kapadwanj-20	..	..	111
Bajir, Wheat and Rice	105	T(105) W(105)	892	120	110	Kapadwanj-20	..	..	112
Bajri and Wheat	..	T(233) W(233)	628	249	66	Kapadwanj-20	..	..	113
Bajri and Rice	..	T(24) W(24)	701	266	109	Kapadwanj-24	..	..	114
Bajri, Wheat, Rice and Maize	108	T(46) W(46)	378	47	30	Kapadwanj-16	..	..	115
Bajri and Rice	108	..	982	27	167	Kapadwanj-16	..	..	116
Bajri, Wheat, Rice and Maize	..	T(19) W(19)	191	4	10	Kapadwanj-16	..	..	117
Bajri, Wheat, Rice and Maize	234	T(225) TW(125) W(100)	590	4	308	Kapadwanj-16	..	..	118
Bajri, Wheat and Rice	..	T(41) TW(41)	105	4	2	Kapadwanj-18	..	..	119
Bajri, Wheat and Rice	..	T(25) TW(25)	268	12	27	Kapadwanj-17	..	..	120
Bajri and Rice	..	T(104) W(104)	277	1	17	Kapadwanj-15	..	..	121
Bajri, Wheat and Rice	..	T(225) W(225)	2,973	55	388	Kapadwanj-11	Yes, on every full moon day	..	122
Bajri and Wheat	..	T(35) W(35)	355	34	68	Kapadwanj-11	..	..	123
Bajri, Wheat and Rice	..	T(38) W(38)	518	12	141	Kapadwanj-11	..	..	124
Bajri and Rice	..	T(20) W(20)	1,121	134	279	Kapadwanj-6	..	..	125
Bajri, Wheat and Rice	..	T(25) W(25)	4,239	167	572	Kapadwanj-9	..	..	126
Bajri and Maize	..	T(100) W(100)	4,905	717	11	Kapadwanj-15	..	..	127
Bajri and Rice	..	..	869	83	134	Kapadwanj-15	..	..	128
Bajri and Rice	..	T(20) W(20)	3,904	275	309	Kapadwanj-15	..	..	129
Bajri and Maize	..	T(15) W(15)	3,883	187	304	Balasinor-10	..	..	130
Bajri, Wheat, Rice and Maize	..	T(10) W(10)	805	22	70	Kapadwanj-10	..	..	131
Bajri, Wheat, Rice and Maize	..	T(8) W(8)	814	80	188	Kapadwanj-16	..	..	132

Location Code No.	Name of village	Total area of the village (in Acres)	Amenities available within the village					
			Educational	Medical	Power supply	Drinking water	Communications	Post and Telegraph
1	2	3	4	5	6	7	8	9
133	Savali	2,825	Pr.S	..	..	W,Tk	WY,PR	PO
134	Sikandar-porda	644	..	..	..	W,Tk	WY,KR	..
135	Dahiap	3,560	Pr.S(4)	..	..	W,Tk	FS,PR,KR	PO
136	Dampat	2,160	Pr.S(4)	..	..	W,Tk,R	FS,PR,T	PO
137	Bhatera	2,875	Pr.S,Sec.S,OS	D	E	W,R	WY,PR,KR, T	PO,Phone
138	Kaniel	2,723	Pr.S	..	E	W,Tk	WY,KR	PO
139	Gangadasni Muvadi	476	Pr.S	..	..	W	WY,KR	..
140	Chhipadi	2,434	Pr.S(2),Sec.S	D	E	W,Tk	WY,PR,KR	PO
141	Gangial	1,041	Pr.S	..	..	W,Tk,R	KR	..
142	Chhipial	1,939	Pr.S	..	E	W,Tk,R	KR	PO
143	Bharkunda	1,335	Pr.S	..	..	W,R	FS,KR	..
144	Abhripur	1,024	Pr.S	..	..	W	WY,KR	PO
145	Bagdol	1,124	Pr.S	..	..	W	FS,PR,KR	..
146	Pithai	3,223	Pr.S,Sec.S	D,CW	E(Ag)	W,Tk	WY,PR,KR, T	PO
147	Sarali	2,295	Pr.S(5)	..	E	W,Tk	WY,PR, KR,T	PO
148	Jitpura	360	Pr.S	..	..	W	KR	PO
149	Kathlal	4,123	Pr.S(2),Sec.S(2), C,Tr.S.	M,HC,D, FC	E	W,R	WY,PR, KR,T	PTO,Phone
150	Shahpur	1,942	Pr.S(2),OS	..	..	W,Tk,R	WY,PR, KR	..
151	Pahad	635	Pr.S	..	E	W,R	WY,KR	..
152	Porda-Bhatera	1,616	Pr.S,OS	..	E	W,R,Tk	WY,PR, KR,T	..
153	Anara	4,014	Pr.S(4),Sec.S	HC	E	W,Tk	WY,PR, KR	PO
154	Kathana	2,168	Pr.S(3)	..	..	W,Tk	WY,PR	PO
155	Laxmanpura	2,078	Pr.S	..	..	W,Tk	WY,PR	..
156	Ladvel	558	Pr.S	..	..	W,Tk	WY,KR	PO
157	Lasundra	7,273	Pr.S,Sec.S	HC,D,FC	E	T,W	WY,PR	PO,Phone
158	Fulchhatrapura	1,771	Pr.S	..	.	W,Tk	FS,KR	..
159	Porda-Fagvel	1,038	Pr.S	..	..	W,Tk	WY,PR	PO
	Total	**288.604**	**Pr.S(194), Sec.S(21), T(1), IS(2), Tr S(1), OS(9),**	**M(2), CW(1), HC(6), D(14), FC(6)**	**E(25), E(Ag)(21)**	**T(2), W(148), Tk(72), TW(1), R(63), O(15)**	**WY(62), FS(46), PR(45), KR(133), T(9)**	**PO(52), PTO(4), Phone(9)**

Note :— The figures in the last line indicate Taluka totals. The figures in brackets in this line under Col. 4 indicate the number of Primary, Secondary and other schools. The figure in brackets under Cols. 5 to 9 indicate the number of villages having those particular amenities.

The area figures shown in Col. 3 may not tally with the total of Cols. 11 to 15 in some cases due to rounding.

DIRECTORY

Land Use

Staple Food	Land use (i.e., area under different types of land use in acres rounded to the nearest unit)					Nearest town & distance in Kilometre	Day or Days of the market/ Hat if any, held in the village	Remarks including any place of religious, historical or archaeological interest	Location Code No.
	Forest	Irrigated	Un-irrigated	Culturable waste (including gauchar and groves)	Area not available for cultivation				
10	11	12	13	14	15	16	17	18	1
Bajri, Jowar, Wheat, Rice and Maize.	..	T(88)W(88)	1,253	89	1,394	Kapadwanj-11	..	..	133
Bajri, Wheat, Rice and Maize	..	T(12)W(12)	493	37	102	Kapadwanj-13	..	..	434
Bajri, Wheat and Rice	..	T(1,000)Tk(1,000)	1,980	175	404	Kapadwanj-11	..	..	135
Bajri and Wheat	..	T(175)W(175)	1,661	99	225	Kapadwanj-11	..	..	136
Bajri and Wheat	..	T(330)W(330)	2,103	346	97	Kapadwanj-14	..	..	137
Bajri and Rice	..	T(255)TW(26)W(229)	1,923	210	334	Kapadwanj-10	..	..	138
Bajri, Wheat and Rice	..	T(26)TW(26)	404	11	35	Kapadwanj-9	..	..	139
Bajri and Rice	..	T(288)W(288)	1,940	35	170	Nadiad-32	..	..	140
Bajri and Rice	38	T(40)W(40)	642	38	284	Kapadwanj-11	..	..	141
Bajri and Rice	324	T(120)W(120)	1,448	3	94	Kapadwanj-7	..	..	142
Bajri and Rice	..	..	1,148	13	174	Kapadwanj-1	..	..	143
Bajri, Rice and Kodra	..	..	912	1	110	Kapadwanj-6	..	..	144
Bajri, Jowar, Wheat and Rice	..	T(75)W(75)	978	12	58	Kapadwanj-10	..	..	145
Bajri and Rice	..	T(135)W(135)	2,727	119	243	Kapadwanj-6	..	Temple of "Shree Pithashwari Mata"	146
Bajri, Jowar, Wheat and Rice	..	T(80)W(80)	2,073	67	75	Kapadwanj-20	..	..	147
Bajri and Wheat	..	T(27)W(27)	286	5	41	Kapadwanj-11	..	..	148
Bajri, Wehat and Rice	..	T(405)W(405)	2,985	78	655	Kapadwanj-10	..	..	149
Bajri, Wheat and Rice	..	T(174)W(174)	1,350	137	281	Kapadwanj-9	..	..	150
Bajri, Rice and Kodra	..	T(10)W(10)	518	8	99	Kapadwanj-9	..	..	151
Bajri, Wheat and Rice	..	T(443)W(443)	875	215	83	Kapadwanj-9	..	..	152
Bajri, Wheat and Rice	..	T(250)C(250)	3,123	32	609	Kapadwanj-16	..	..	153
Bajri, Wheat, Rice and Maize	..	T(290)W(290)	1,513	295	69	Kapadwanj-15	..	..	154
Bajri, Wheat, Rice and Maize	..	..	1,806	52	221	Kapadwanj-18	..	..	155
Bajri, Wheat, Rice and Maize	..	T(3)W(3)	451	34	70	Kapadwanj-11	..	..	156
Bajri, Wheat, Rice and Maize	..	T(32)W(32)	5,983	312	946	Kapadwanj-12	..	..	157
Bajri and Rice	..	T(15)W(15)	1,469	76	210	Kapadwanj-12	..	..	158
Bajri, Wheat, Rice and Maize	..	T(10)W(10)	902	15	111	Kapadwanj-14	..	..	159
	6,583	**13,974**	**177,445**	**17,562**	**23,041**				

(Bk) Y-6—13

TALUKA
BALASINOR

Location Code No.	Name of village	Total area of the village (in Acres)	Amenities available within the village					
			Educational	Medical	Power supply	Drinking water	Communications	Post and Telegraph
1	2	3	4	5	6	7	8	9
1	* Khetavada	244	..	..	..	..	..	..
2	Chikhli Jhojha	2,605	Pr.S	..	..	W	FS,KR	PO
3	Khata	2,196	Pr.S	..	..	W	FS,KR	..
4	Ghatda	1,533	Pr.S	..	..	W	FS,KR	..
5	Debhari	1,991	Pr.S,Sec.S	D,FC	E(Ag)	W	WY,KR	PO
6	Badharpura	113	Pr.S	..	..	W	KR	..
7	Chharvangi	445	Pr.S	..	..	W	KR	..
8	Koyla	1,569	Pr.S	..	..	W,Tk	FS,KR	PO
9	Rampura	718	Pr.S	..	..	W	FS,KR	PO
10	Gandhari	1,547	Pr.S	..	..	W	FS,KR	PO
11	Alampura	144	..	..	..	W	KR	..
12	Umariya	216	..	..	..	W	WY,KR	..
13	Koydam	3,699	Pr.S,Sec.S	D	..	W	FS,KR	PO
14	Bhatpur	2,529	Pr.S	..	..	W	KR	PO
15	Raliyata	176	Pr.S	..	..	W	KR	..
16	Bharodi	1,256	Pr.S	..	E(Ag)	W	FS,PR	PO
17	Baroda	1,545	Pr.S	..	..	W	PR	..
18	Kumbharvadi	1,380	Pr.S	..	..	W	FS,PR,KR	PO
19	Kasudi	681	Pr.S	..	..	W,Tk	WY,KR	PO
20	Rajpur (Virpur)	541	Pr.S	..	..	W	FS,KR	..
21	Salaiya	1,801	Pr.S	..	..	W	FS,KR	PO
22	Vaghas	2,343	Pr.S	..	..	W	KR	..
23	Chorasa	1,375	Pr.S	..	..	W	KR	..
24	Rojhav	1,738	Pr.S	..	..	W	FS,KR	..
25	Gomvadi	145	..	..	..	W	FS,KR	..
26	Rajena	230	Pr.S	..	..	W	FS,KR	..
27	Dhoravada	113	Pr.S	..	..	W	FS,KR	..
28	Jamalpur	258	Pr.S	..	..	W,Tk	FS,KR	..
29	Rasulpur	788	Pr.S	..	..	W	WY,PR	PO
30	Gopalpura	397	..	..	..	W	WY,PR	..
31	Kaslavati	427	Pr.S	..	..	W	FS,KR	..
32	Nasroli	936	..	..	..	W,R	FS,KR	..
33	Kheroli	1,236	Pr,S,Sec.S	..	..	W,R	FS,KR	PO
34	Virpur	3,119	Pr.S,Sec,S	D,HC,FC	E	W,R	WY,PR,KR	PTO
35	Limbarvada	1,391	Pr.S	..	..	W,Tk	PR,KR	PO
36	Handia (Virpur)	839	Pr.S	..	..	W,R	PR,KR	..
37	Sariya	668	Pr.S	..	..	W,Tk	KR	..
38	Balvakhantna Muvada	334	..	..	..	W	KR	..
39	Kharod	3,477	Pr.S	..	..	W	FS,PR	PO
40	Jambudi	490	Pr.S	..	..	W	FS,KR	..

*Uninhabited

DIRECTORY

Land Use

Staple Food	Land use, (i. e., area under different types of land use in acres rounded to the nearest unit)					Nearest town & distance in Kilometer	Day or Days of the market/ Hat if any, held in the village	Remarks including any place of religious, historical or archaeological interest	Location Code No.
	Forest	Irrigated	Un-irrigated	Culturable waste (including gauchar and groves)	Area not available for cultivation				
10	11	12	13	14	15	16	17	18	1
..	244	..	..	..		..	..	..	1
Bajri, Wheat and Rice	2,369	..	181	23	31	Balasinor-56	..	..	2
Bajri, Rice and Maize	..	T(28) W(28)	1,115	906	147	Balasinor-57	..	..	3
Bajri, Rice and Maize	..	T(18) W(18)	665	709	141	Balasinor-55	..	..	4
Bajri, Wheat, Rice and Maize	..	..	1,596	187	209	Balasinor-52	..	..	5
Bajri, Wheat, Rice, Maize and Kodra	..	–	95	..	18	Balasinor-49	..	..	6
Bajri and Maize	..	..	189	213	42	Balasinor-60	..	..	7
Bajri and Maize	..	..	1,106	314	149	Balasinor-62	..	..	8
Bajri, Wheat, Rice, Maize and Kodra	..	..	468	169	81	Balasinor-59	..	..	9
Bajri, Wheat, Rice and Maize	..	..	1,109	371	66	Balasinor-55	..	..	10
Bajri, Wheat, Rice and Maize	..	..	117	..	27	Balasinor-49	..	..	11
Bajri and Maize	..	..	179	13	24	Balasinor-49	..	..	12
Bajri, Wheat and Rice	1,723	T(800) C(450) W(150) Tk(200)	852	230	94	Balasinor-50	..	..	13
Bajri, Rice and Maize	..	..	744	84	1,702	Balasinor-56	..	..	14
Bajri and Maize	..	T(12) W(12)	159	..	5	Balasinor-47	..	..	15
Bajri, Rice and Maize	..	..	674	73	509	Balasinor-47	..	..	16
Bajri, Rice and Maize	..	..	985	375	184	Balasinor-45	..	..	17
Bajri, Rice and Maize	..	..	906	96	378	Balasinor-52	..	..	18
Bajri and Maize	..	..	597	36	48	Balasinor-45	..	..	19
Bajri, Wheat, Rice, Maize and Kodra	..	..	459	46	37	Balasinor-47	..	..	20
Bajri, Wheat, Rice and Maize	..	..	998	247	556	Balasinor-47	..	..	21
Bajri, Rice and Maize	..	T(12) W(12)	780	4	1,547	Balasinor-55	..	..	22
Bajri, Rice and Maize	..	T(2) W(2)	838	18	517	Balasinor-55	..	..	23
Bajri, Wheat, Rice and Maize	..	T(10) W(10)	702	30	996	Balasinor-48	..	..	24
Bajri, Wheat, Rice and Maize	..	..	113	21	11	Balasinor-47	..	..	25
Bajri, Rice, Maize and Kodra	..	..	153	7	70	Balasinor-49	..	..	26
Bajri, Rice, Maize and Kodra	..	..	92	1	20	Balasinor-49	..	..	27
Bajri, Wheat, Rice and Maize	..	..	147	11	100	Balasinor-47	..	..	28
Bajri and Maize	..	..	398	11	379	Balasinor-45	..	..	29
Bajri, Rice and Maize	..	T(4) W(4)	252	11	130	Balasinor-48	..	..	30
Bajri, Rice and Maize	..	..	342	12	73	Balasinor-55	..	..	31
Bajri, Rice and Maize	..	..	247	26	664	Balasinor-55	..	..	32
Bajri, Rice and Maize	..	..	1,066	39	131	Balasinor-51	..	..	33
Bajri, Wheat, Rice and Maize	233	T(16) W(16)	2,026	488	356	Balasinor-42	..	Fair of Dariyapir Saheb ganj held at this village	34
Bajri and Maize	335	T(12) W(12)	1,005	17	22	Balasinor-35	..	..	35
Bajri and Maize	..	T(6) W(6)	656	21	156	Balasinor-38	..	..	36
Bajri, Wheat, Rice and Maize	100	T(3) W(3)	437	2	126	Balasinor-39	..	..	37
Bajri, Rice and Maize	2	T(10) W(10)	141	175	6	Balasinor-32	..	..	38
Bajri, Jowar, Rice and Maize	..	..	2,772	106	599	Balasinor-40	..	..	39
Bajri, Wheat and Maize	..	..	187	..	303	Balasinor-33	..	..	40

TALUKA : BALASINOR **VILLAGE**

Amenities and

Location Code No.	Name of village	Total area of the village (in Acres)	Amenities available within the village					
			Educational	Medical	Power supply	Drinking water	Communications	Post and Telegraph
1	2	3	4	5	6	7	8	9
41	Pansroda	975	Pr.S	..	..	W	PR,KR	..
42	Javrakhantna Muvada	258	..	..	..	W	FS,PR,KR	..
43	Varadhara	1,411	Pr.S	..	E(Ag)	W,R	WY,PR	..
44	Bhanjini Vav	656	..	..	..	W	FS,PR,KR	..
45	Panta	438	Pr.S	..	..	W,R	PR,KR	..
46	Gadheli	775	Pr.S	..	..	W,R	KR	..
47	Saradia	1,744	Pr.S	..	..	W	FS,PR,KR	PO
48	Ratankuva	1,133	Pr.S	..	..	W	WY,PR	..
49	Asundariya	647	..	..	..	W	PR	..
50	Bar	2,613	Pr.S	..	..	W,Tk	WY,PR	PO
51	Butiya	199	..	..	..	O	..	..
52	Jodhpur	1,815	Pr.S	..	..	W	WY,PR,KR	PO
53	Aspur	1,555	Pr.S(2)	..	..	W,R	WY,PR,KR	..
54	Tajpur	693	..	..	..	Tk,R	WY,PR	..
55	Alela	1,989	Pr.S	..	..	W	WY,PR,KR	PO
56	Gundela	1,342	..	..	..	W	WY,PR	..
57	Parabiya	273	Pr.S	..	..	W	WY,PR	..
58	Dolatpoyda	737	Pr.S	..	..	W,Tk	WY,KR	..
59	Dhanela	200	Pr.S	..	..	W,Tk	WY,KR	..
60	Kambopa	1,051	Pr.S	..	..	W,Tk	KR	PO
61	Vasadra	2,423	Pr.S	..	..	W	WY,PR	..
62	Pandva	3,200	Pr.S,OS	HC	..	W	PR	PO
63	Jetholi	3,942	Pr.S,SecS.OS	M,D	..	W,R	WY,PR,KR	PO
64	Raiyoli	1,447	Pr.S	..	..	W,Tk	FS,KR	..
65	Sutariya	705	Pr.S	..	..	W	WY,KR	PO
66	Dev	1,564	Pr.S	D	E(Ag)	W	WY,PR	PO
67	Dhundhaliya	413	Pr.S	..	..	W	WY,KR	..
68	Khandivav	1,094	Pr.S	..	..	W	WY,KR	..
69	Bhanthala	5,387	Pr.S	..	..	W,R	FS,KR	PO
70	Felsani	2,514	Pr.S	..	..	W	FS,KR	..
71	Gunthli	1,791	Pr.S	..	..	W,Tk	WY,PR	..
72	Jorapura	501	Pr.S,Sec.S	..	..	W	WY,PR,KR	PO
73	Limbdi	497	Pr.S	..	..	W	PR	..
74	Dhathi	434	Pr.S	..	..	W	PR	..
75	Kadaia	1,941	Pr.S	..	E(Ag)	W,R	FS,KR	..
76	Janod	2,086	Pr.S,Sec.S	M,HC,FC	..	TW,TW,R	FS,KR	PO
77	Maghaliya	1,157	Pr.S	..	E(Ag)	W	FS,KR	..
78	Gadhavada	1,412	Pr.S	..	E(g)	W	WY,PR,KR	PO
79	Gaja Pagina Muvada	1,977	Pr.S	..	..	W	FS,KR	..
80	Manvarpura	707	Pr.S	..	..	W	FS,KR	..
81	Othvad	5,228	Pr.S	..	..	W,R	FS,KR	PO
82	Parpadiya	302	Pr.S	..	..	W	WY,PR	..
83	Saroda	1,597	Pr.S	..	E(Ag)	W	FS,KR	PO
84	Dakharia	325	Pr.S	..	..	W	WY,PR,KR	..
85	Kotarbor	1,247	Pr.S	..	..	W,R	KR	..
86	Pilodra	1,344	Pr.S	..	E(Ag)	W	FS,KR,T	PO
87	Saliyavadi	1,027	Pr.S	..	E(Ag)	W	WY,PR,KR	PO

DIRECTORY

Land Use

Staple Food	Land use (i. e., area under different types of land use in acres rounded to the nearest unit)					Nearest town & distance in Kilometre	Day or Days of the market/ fair if any, held in the village	Remarks including any place of religious, historical or archaeological interest	Location Code No.
	Forest	Irrigated	Un-irrigated	Culturable waste (including gauchar and groves)	Area not available for cultivation				
10	11	12	13	14	15	16	17	18	1
Bajri and Maize	323	T(10) W(10)	606	..	35	Balasinor-32	..	..	41
Bajri and Maize	..	..	155	29	74	Balasinor-31	..	..	42
Bajri, Wheat, Rice and Maize	..	T(79)W(40)Tk(39)	967	179	186	Balasinor-39	..	..	43
Bajri and Maize	..	..	562	57	37	Balasinor-43	..	..	44
Bajri and Maize	..	..	332	82	23	Balasinor-48	..	..	45
Bajri and Maize	..	T(15)W(15)	458	7	295	Balasinor-49	..	..	46
Bajri and Maize	..	T(50)W(50)	1,370	279	44	Balasinor-50	..	..	47
Bajri, Rice and Maize	..	T(25)W(10) Tk(15)	698	19	391	Balasinor-40	..	..	48
Bajri, Rice and Maize	..	T(2) W(2)	397	50	197	Balasinor 39	..	..	49
Bajri, Wheat, Rice and Maize	923	..	1,585	49	56	Balasinor-32	..	..	50
Bajri and Jowar	199	..	..	..	..	Balasinor-57	..	..	51
Bajri and Maize	537	T(5)W(5)	1,049	37	192	Balasinor-30	..	..	52
Bajri and Maize	626	..	839	23	66	Balasinor-27	..	..	53
Bajri and Maize	21	..	391	254	27	Balasinor 24	..	..	54
Bajri and Maize	517	..	1,386	15	71	Balasinor-28	..	..	55
Bajri and Maize	922	..	270	133	16	Balasinor-21	..	..	56
Bajri and Maize	..	T(10)W(10)	260	3	..	Balasinor-17	..	..	57
Bajri and Maize	314	..	325	50	48	Balasinor-25	..	..	58
Bajri and Rice	..	T(50)W(20)Tk(30)	97	32	21	Balasinor-23	..	..	59
Bajri and Rice	..	..	878	91	82	Balasinor-19	..	..	60
Bajri and Maize	544	T(12)W(12)	1,348	355	163	Balasinor-17	..	..	61
Bajri, Jowar, Wheat and Rice	..	..	2,728	201	270	Balasinor-15	..	..	62
Bajri, Wheat and Rice	..	T(575)C(575)	1,342	1,525	500	Balasinor-20	..	..	63
Bajri, Wheat and Rice	..	..	842	540	564	Balasinor-16	..	..	64
Bajri and Maize	..	T(50)W(50)	540	62	53	Balasinor-15	..	..	65
Bajri, Rice and Maize	..	T(60)W(12)Tk(48)	1,246	130	128	Balasinor-12	..	..	66
Bajri, Wheat and Rice	..	T(5)W(5)	348	1	58	Balasinor-13	..	..	67
Bajri, Wheat and Rice	..	T(25)W(25)	655	11	403	Balasinor-11	..	..	68
Bajri and Maize	..	..	4695	134	558	Balasinor-15	..	..	69
Bajri, Wheat, Rice and Maize	..	T(50)Tk(50)	1,509	224	731	Balasinor-8	..	..	70
Wheat, Rice and Maize	..	T(642)C(636)W(6)	672	390	86	Balasinor-11	..	..	71
Bajri, Wheat and Rice	..	T(74)C(74)	326	92	9	Balasinor-9	..	..	72
Bajri, Wheat and Rice	..	..	424	66	8	Balasinor-11	..	..	73
Bajri and Maize	..	T(4)W(4)	396	12	23	Balasinor-14	..	..	74
Bajri, Jowar, Wheat, Rice and Maize	..	T(650) W(650)	1,227	..	64	Balasinor-15	..	..	75
Bajri, Wheat, Rice and Maize	..	..	1,335	..	751	Balasinor-16	..	..	76
Bajri, Jowar, Wheat, Rice and Maize	..	..	1,067	31	59	Balasinor-10	..	..	77
Bajri, Wheat, Rice and Maize	..	..	1,128	..	284	Balasinor-5	.	..	78
Bajri, Jowar, Wheat, Rice and Maize	744	T(55)Tk(55)	846	288	44	Balasinor-8	..	..	79
Bajri, Wheat and Rice	..	..	659	9	39	Balasinor-11	..	..	80
Bajri and Maize	..	..	4,333	51	844	Balasinor-12	..	..	81
Bajri and Maize	..	..	285	7	10	Balasinor-6	..	..	82
Bajri and Rice	..	T(5)W(5)	824	295	563	Balasinor-7	..	..	83
Bajri and Rice	..	T(2)W(2)	235	67	20	Balasinor-5	..	..	84
Bajri and Rice	..	..	563	..	684	Balasinor-15	..	..	85
Bajri, Wheat and Rice	..	T(30)W(30)	1,278	1	36	Balasinor-9	..	..	86
Bajri, Wheat, Rice and Maize	..	..	911	94	23	Balasinor-5	..	..	87

TALUKA : BALASINOR **VILLAGE**

Amenities and

Location Code No.	Name of village	Total area of the village (in Acres)	Amenities available within the village					
			Educational	Medical	Power supply	Drinking water	Communications	Post and Telegraph
1	2	3	4	5	6	7	8	9
88	Karanpur	2,243	Pr.S	..	..	W	PR,KR	..
89	Baliyadev	398	Pr.S	..	..	W	KR	..
90	Bodeli	996	Pr.S	D	E(Ag)	T,W	KR	PO
91	Navagama	1,239	Pr.S	..	..	W,Tk,R	FS,KR	PO
92	Kunjra	305	..	..	..	W	WY,KR	..
93	Jamiyatpura	1,142	..	..	E(Ag)	W	KR	..
94	Sakariya	1,538	Pr.S	..	E(Ag)	W	FS,KR	..
95	Raliata	579	Pr.S	..	..	W,Tk	FS,KR	..
96	Vanakbori	1,304	Pr.S	..	..	R	WY,PR	PO
97	Rajpur (Balasinor)	1,381	Pr.S	..	E(Ag)	W	FS,KR	PO
98	Vadadala	5,253	Pr.S	..	E	Tk, W,R	WY,PR,KR	PO
99	Handia (Balasinor)	753	Pr.S	..	..	W	WY,PR,KR	..
	Total	**131,130**	**PrS.(85), Sec.S(7), OS(2)**	**M(2), HC(3), D(6), FC(3)**	**E(3), E(Ag)(14)**	**T(2), W(95), Tk(15), TW(1), R(18), O(1)**	**WY(33), FS(39), PR(40), KR(77), T(1)**	**PO(37), PTO(1)**

Note :— The figures in the last line indicate Taluka totals. The figures in brackets in this line under Col. 4 indicate the number of Primary, Secondary and other schools. The figures in brackets under Cols. 5 to 9 indicate the number of villages having those particular amenities.

The area figures shown in Cols. 3 may not tally with the total of Cols. 11 to 15 in some cases due to rounding.

DIRECTORY

Land Use

Staple Food	Land use (*i. e.*, area under different types of land use in acres rounded to the nearest unit)					Nearest town & distance in Kilometre	Day or Days of the market/ Hat if any, held in the village	Remarks including any place of religious, historical or archaeological interest	Location Code No.
	Forest	Irrigated	Un-irrigated	Culturable waste (including gauchar and groves)	Area not available for cultivation				
10	11	12	13	14	15	16	17	18	1
Bajri and Rice	..	..	657	..	1586	Balasinor-4	..	..	88
Bajri and Maize	..	T(7) W(7)	344	47	..	Balasinor-5	..	..	89
Bajri, Rice and Maize	..	..	952	16	28	Balasinor-5	..	..	90
Bajri and Maize	..	..	1,084	32	123	Balasinor-5	..	Shivling Mahadev's temple	91
Bajri and Maize	..	..	260	12	33	Balasinor-4	..	..	92
Bajri and Maize	..	..	1,049	36	57	Balasinor-3	..	..	93
Bajri, Rice and Maize	..	T(10) W(10)	1,448	..	80	Balasinor-5	..	..	94
Bajri, Wheat and Rice	..	T(15) W(15)	529	..	35	Balasinor-7	..	..	95
Bajri, Wheat and Rice	..	..	423	..	881	Balasinor-16	..	Vanakbori Dam on Mahi river	96
Bajri, Jowar, Wheat and Rice	..	T(5) W(5)	1,315	..	61	Balasinor-4	..	..	97
Bajri, Jowar and Rice	..	..	4,818	107	328	Balasinor-6	..	..	98
Bajri, Jowar, Rice and Maize	..	T(2) W(2)	613	..	138	Balasinor-3			99
	10,676	**3,457**	**83,427**	**10,727**	**22,840**				

TALUKA
THASRA

TALUKA : THASRA **VILLAGE**

Amenities and

Location Code No.	Name of village	Total area of the village (in Acres)	Amenities available within the village					
			Educational	Medical	Power supply	Drinking water	Communications	Post and Telegraph
1	2	3	4	5	6	7	8	9
1	Shamarpura	2,127	..	..	..	W	FS,KR	..
2	Ozharala	2,543	Pr.S	..	E(Ag)	W	FS,KR	PO
3	Ajroli	1,628	Pr.S	..	..	W	FS,KR	..
4	Sandheli	3,395	Pr.S	..	..	W	FS,KR	PO
5	Gadhvina Muvada	257	Pr.S	..	..	W,R	FS,KR	PO
6	Salun	1,174	Pr.S	..	..	W,R	FS,PR,KR	PO
7	Nanadara	2,753	Pr.S	..	..	W,R	FS,PR,KR	PO
8	Khad Godhra	2,262	Pr.S,OS	..	E(Ag)	W,R,O	WY,PR	PO
9	Bhatvasna	1,127	Pr.S,OS	..	..	W,R	FS,KR	..
10	Sanadra	3,036	Pr.S	..	..	W	FS,KR	PO
11	Palaiya	1,327	Pr.S	..	..	W	FS,KR	..
12	Wanghroli	6,436	Pr.S	D,FC	..	W	FS,KR	PO
13	Baladha	1,780	Pr.S	..	..	W	FS,KR	..
14	Rozva	2,334	Pr.S	..	..	W	WY,PR	PO
15	Vanoda	2,695	Pr.S(3),Sec.S(2)	FC	E(Ag)	W,R,O	WY,PR,KR	PO
16	Mahi Itadi	1,955	Pr.S	..	..	W,R,O	FS,PR,KR	PO
17	Kuni	2,818	Pr.S	..	E(Ag)	T,W,R,C	FS,KR	PO
18	Menpura	1,225	Pr.S,Sec.S	HC	E(Ag)	W,C	WY,PR,KR	PO
19	Padal	2,078	Pr.S(3)	D	..	W	FS,KR	PO
20	Rasulpur Padal	951	Pr.S	..	..	W	FS,KR	PO
21	Jargal	1,674	Pr.S (2),OS	..	..	W,R	WY,KR	..
22	Sonaiya	709	Pr.S	..	..	W,C	FS,KR	PO
23	Vadad	2,452	Pr.S(3), Sec.S, OS	HC	..	W,R	WY, PR KR	PO
24	Dabhali	2,001	Pr.S	..	..	W,R	FS,KR	PO
25	Mithana Muvada	862	Pr.S	..	..	W	FS,KR	..
26	Pipalvada	2,906	Pr.S,OS	..	E(Ag)	W	FS,KR	PO
27	Bharthari	1,272	Pr.S,Sec.S	..	..	W	FS,KR	PO
28	Rani Porda	1,157	Pr.S	..	..	W	FS,KR	PO
29	* Bhatpura No.1	191	..	..	..	..	..	..
30	* Bhatpura No.2	138	..	..	..	..	..	..
31	Ajupura	2,343	..	HC	..	W	WY,PR, KR	PO
32	Chetersumba	3,866	Pr.S,Sec.S	HC,FC	..	W	WY,PR, KR	PO
33	Vithalpura	657	Pr.S	..	..	W	WY,KR	..
34	Rawalia	1,960	Pr.S	..	..	W	FS,KR	PO
35	Porda	1,278	Pr.S	..	..	W	FS,KR	..
36	Saiyat	3,955	Pr.S	..	..	W	WY,KR	..
37	Amratpura	2,226	Pr.S	..	..	W	WY,KR	..

*Uninhabited

DIRECTORY

Land Use

Staple Food	Land use (i. e., area under different types of land use in acres rounded to the nearest unit)					Nearest town & distance in Kilometre	Day or Days of the Market/ Hat if any, held in the village	Remarks including any place of religious, historical or archaeological interest	Location Code No.
	Forest	Irrigated	Un-irrigated	Culturable waste (including gauchar and groves)	Area not available for cultivation				
10	11	12	13	14	15	16	17	18	1
Bajri, Wheat and Rice	..	T(10) Tk(10)	2,031	28	57	Dakor-18	..	..	1
Jowar, Wheat, Rice and Maize	..	..	2,120	97	325	Dakor-15	..	..	2
Bajri, Wheat and Rice	..	..	1,423	51	154	Thasra-11	..	..	3
Bajri, Jowar, Rice and Kodra	..	..	2,741	146	507	Thasra-10	..	..	4
Bajri and Maize	..	..	222	10	25	Thasra-13	..	..	5
Bajri and Maize	..	..	1,029	18	127	Thasra-13	..	..	6
Bajri and Maize	..	T(20) W(20)	2,255	421	57	Thasra-4	..	..	7
Bajri, Jowar, Wheat, Rice and Maize	..	T(35) W(35)	1,937	97	193	Balasinor-5	..	..	8
Bajri, Jowar, Wheat, Rice and Maize	..	T(16) W(16)	1,023	38	49	Balasinor-5	..	..	9
Bajri and Rice	..	T(655) Tk(655)	1,970	107	304	Thasra-14	..	..	10
Bajri and Rice	..	T(255) Tk(255)	861	54	158	Thasra-14	..	..	11
Bajri, Jowar, Wheat, Rice and Maize	..	T(400) Tk(400)	4,277	216	1,543	Balasinor-8	..	..	12
Bajri and Rice	..	T(117) Tk(117)	1,418	68	177	Balasinor-10	..	..	13
Bajri and Rice	..	..	1,911	163	260	Balasinor-5	..	..	14
Bajri, Wheat, Rice and Maize	..	T(415) C(215) W(200)	1,704	150	426	Balasinor-11	..	..	15
Bajri, Wheat, Rice and Maize	..	T(400) C(300) W(100)	974	175	406	Balasinor-10	..	..	16
Bajri, Wheat and Rice	..	T(150) C(150)	1,891	219	558	Balasinor-8	..	..	17
Bajri, Wheat and Rice	..	T(80) C(80)	947	106	92	Balasinor-8	..	..	18
Bajri, Wheat and Rice	..	T(63) C(63)	1,439	175	401	Balasinor-9	..	..	19
Bajri and Rice	..	T(73) C(73)	695	56	127	Balasinor-9	..	..	20
Bajri, Jowar, Wheat and Rice	..	..	1,388	194	92	Thasra-13	..	..	21
Bajri, Jowar, Wheat and Rice	..	T(33) C(33)	536	73	66	Thasra-11	..	..	22
Bajri, Wheat and Rice	..	T(82) C(38) W(44)	1,862	229	280	Thasra-10	..	..	23
Bajri, Wheat and Rice	..	..	1,587	235	179	Thasra-11	..	..	24
Bajri and Rice	..	T(34) W(34)	611	116	101	Thasra-6	..	..	25
Bajri, Rice, Maize and Kodra	..	T(105) W(105)	2,426	154	221	Thasra-6	..	..	26
Bajri, Wheat and Rice	..	..	1,141	56	75	Thasra-6	..	..	27
Bajri, Wheat, Rice and Maize	..	..	902	216	38	Dakor-10	..	..	28
..	..	..	115	69	6	..	..	..	29
..	..	..	137	..	1	..	..	..	30
Bajri, Jowar, Wheat, Rice and Maize	..	..	2,244	23	76	Dakor-9	..	..	31
Bajri, Wheat and Rice	..	T(150) Tk(150)	3,314	368	34	Dakor-11	..	..	32
Bajri, Jowar, Rice and Maize	..	..	596	16	45	Dakor-13	..	..	33
Bajri, Jowar, Wheat, Rice and Maize	..	..	1,638	134	188	Dakor-14	..	..	34
Bajri, Jowar, Wheat, Rice and Maize	..	..	1,121	47	110	Dakor-10	..	..	35
Bajri, Jowar, Wheat, Rice and Maize	..	T(25) Tk(25)	2,644	1255	30	Dakor-6	..	..	36
Bajri, Jowar, Rice and Maize	..	..	1,644	86	496	Dakor-8	..	..	37

Location Code No.	Name of village	Total area of the village (in Acres)	Amenities available within the village					
			Educational	Medical	Power supply	Drinking water	Communications	Post and Telegraph
1	2	3	4	5	6	7	8	9
38	Chandasar	1,172	Pr.S	D	..	W	FS,PR, KR	..
39	Vajewal	646	Pr.S	..	..	W	FS,KR	..
40	Golaj	2,228	Pr.S	..	..	W	WY,PR	PO
41	Kosam	745	Pr.S	..	..	W,O	WY,KR	PO
42	Dabhsar	375	Pr.S	D	..	W,O	FS,KR,T	..
43	Angadi	5,139	Pr.S(6)	D,FC	E	W,R	WY,PR, KR,T	PO
44	Vaso	2,681	Pr.S(3)	..	..	W	FS,KR	PO
45	Sangol	1,606	Pr.S	..	..	W,R	FS,KR	..
46	Sonipur	3,214	Pr.S(4)	..	E(Ag)	W,R	FS,PR, KR	PO
47	Malvan	840	Pr.S	..	E(Ag)	W	WY,PR, KR	PO
48	Rustampura	1,503	Pr.S	..	..	W	FS,PR,KR	PO
49	Sarnal	902	Pr.S	..	..	W,R,O	FS,PR,T	..
50	Ambav	778	Pr.S,OS	..	E(Ag)	W,O	WY,PR,T	PO
51	Badharpura	752	Pr.S	..	E	W	FS,PR,T	..
52	Udhmatpura	269	..	..	..	W	WY,PR,KR,T	..
53	Shahpura	528	Pr.S	..	..	W	WY,PR,T	..
54	Sandhelia	552	Pr.S	..	..	W	WY,PR, KR,T	..
55	Jalanagar	528	Pr.S	..	..	W	WY,KR	..
56	Aurangpura	328	Pr.S	..	..	W	FS,KR	PO
57	Rasulpur Thasra	556	Pr.S,OS	..	..	W,R	FS,KR	PO
58	Ekalvelu	1,887	Pr.S	..	..	W,R	FS,KR	..
59	Pilol	1,003	Pr.S,OS	..	E(Ag)	W,R	WY,FS, KR	PO
60	Muliad	1,585	Pr.S	..	..	W,R,Tk	WY,KR	PO
61	Bordi	2,236	Pr.S	..	..	W	WY,PR, KR	PO
62	Morambli	607	Pr.S	..	..	W	WY,KR	..
63	Vallavpura	968	Pr.S	..	E(Ag)	W	FS,KR	..
64	Sui	3,140	Pr.S	HC	E(Ag)	W	FS,PR,T	PO,Phone
65	Vanoti	1,793	Pr.S(2)	..	..	W,R	WY,PR, KR,T	PO
66	Dhundi	449	Pr.S	..	..	W	WY,PR, KR	PO
67	Kotaria	1,072	Pr.S	..	..	W,R	WY,KR	PO
68	Uplet	898	Pr.S	..	..	W,R,O	FS,KR	..
69	Vamali	887	Pr.S	..	..	W,R	WY,KR	..
70	Gumadia	571	Pr.S	..	..	W	FS,KR	PO
71	Agarwa	2,736	Pr.S	D,FC	E	T,W	WY,KR	PO
72	Rakhiyal	964	Pr.S	..	E	T,W,O	WY,PR, KR,T	PO, Phone
73	Malai	422	Pr.S	..	E	W	FS,KR	PO
74	Masra	1,511	Pr.S	..	..	W	FS,KR	PO
75	Khijalpur Talpad	2,034	Pr.S	..	E	W,R	WY,KR	..
76	Khijalpur Vanto	1,079	Pr.S	..	E(Ag)	W,R,O	WY,KR	..
77	Vinzol	1,091	Pr.S	..	E(Ag)	W	WY,PR,T	..

DIRECTORY

Land Use

Staple Food	Land use (i. e., area under different types of land use in acres rounded to the nearest unit)					Nearest town & distance in Kilometre	Day or Days of the Market/ Hat if any, held in the village	Remarks including any place of religious historical or archaeologi-interest	Location Code No.
	Forest	Irrigated	Un-irrigated	Culturable waste (including gauchar and groves)	Area not available for cultivation				
10	11	12	13	14	15	16	17	18	1
Bajri, Jowar, Wheat, Rice and Maize	..	T(50) W(50)	1,030	13	78	Dakor-8	..	..	38
Bajri and Rice	..	T(20) Tk(20)	527	33	65	Thasra-5	..	..	39
Bajri and Rice	..	T(38) W(8) Tk(30)	1,910	83	198	Thasra-3	..	..	40
Bajri, Wheat and Rice	..	T(150) C(150)	479	73	42	Thasra-5	..	..	41
Bajri, Wheat and Rice	..	T(30) C(30)	238	26	81	Thasra-6	..	..	42
Bajri, Rice and Kodra	..	..	3,166	1,080	893	Balasinor-20	..	..	43
Bajri, Wheat and Rice	..	T(30) C(29) W(1)	2,284	206	161	Thasra-13	..	..	44
Bajri and Jowar	..	..	1153	1	452	Balasinor-12	..	..	45
Bajri and Rice	..	T(10) W(10)	2,779	170	255	Balasinor-15	..	..	46
Bajri, Wheat and Rice	..	..	699	49	92	Balasinor-18	..	..	47
Bajri, Wheat and Rice	..	..	533	853	116	Balasinor-19	..	..	48
Bajri, Jowar, Wheat and Rice	..	T(15) W(15)	380	356	151	Thasra-8	..	Ancient temple of "Galteshwar Mahadev"	49
Bajri, Wheat and Rice	..	T(120) C(120)	504	29	124	Thasra-3	..	..	50
Bajri, Wheat and Rice	..	T(279) C(266) W(13)	356	35	83	Thasra-2	..	..	51
Bajri, Wheat and Rice	..	T(9) C(9)	210	41	9	Thasra-1	..	..	52
Bajri, Jowar, Wheat and Rice	..	T(61) C(51) W(10)	368	94	6	Thasra-2	..	..	53
Bajri, Wheat and Rice	..	..	469	72	11	Thasra-2	..	..	54
Bajri, Wheat and Rice	..	T(175) C(175)	264	2	86	Thasra-1	..	..	55
Bajri, Wheat and Rice	..	T(50) C(50)	239	30	9	Thasra-3	..	..	56
Bajri, Wheat and Rice	..	T(30) W(30)	430	78	19	Thasra-6	..	..	57
Bajri and Wheat	..	..	1,632	240	15	Thasra-5	..	..	58
Bajri, Wheat and Rice	..	T(50) C(50)	815	108	31	Dakor-6	..	..	59
Bajri, Wheat and Rice	..	..	1,337	202	46	Dakor-8	..	..	60
Bajri, Wheat and Rice	..	T(81) Tk(81)	1,800	333	23	Dakor-10	..	..	61
Bajri, Wheat and Rice	..	..	530	34	43	Dakor-8	..	..	62
Bajri and Rice	..	T(17) W(17)	890	24	37	Dakor-6	..	..	63
Bajri, Jowar, Wheat, Rice and Maize	..	T(207) W(207)	2,559	89	285	Dakor-4	..	..	64
Bajri, Wheat and Rice	..	T(747) C(747)	733	78	235	Dakor-2	..	..	65
Bajri, Wheat and Rice	..	T(150) C(150)	235	11	53	Thasra-3	..	..	66
Bajri, Jowar, Wheat and Rice	..	..	662	69	341	Thasra-10	..	..	67
Bajri, Jowar, Wheat and Rice	..	..	370	38	490	Thasra-10	..	..	68
Bajri, Wheat and Rice	..	..	369	300	218	Thasra-6	..	..	69
Bajri, Wheat and Rice	..	..	440	56	74	Thasra-6	..	..	70
Bajri, Wheat and Rice	..	T(315) C(300) W(15)	2,046	133	242	Dakor-5	..	..	71
Bajri, Wheat and Rice	..	T(268) C(255) W(13)	483	179	35	Dakor-1	..	..	72
									73
Bajri and Rice	..	..	366	22	34	Dakor-5	..	..	
Bajri and Rice	..	T(37) W(37)	1,322	5	147	Dakor-6	..	..	74
Bajri, Rice and Kodra	..	T(95) W(95)	1,680	87	172	Umreth-5	..	Ancient fort walls	75
Bajri and Rice	..	T(60) W(60)	892	19	108	Umreth-5	..	..	76
Bajri, Wheat and Rice	..	T(366) C(366)	585	41	99	Dakor-5	..	..	77

TALUKA : THASRA **VILLAGE**

Amenities and

Location Code No.	Name of village	Total area of the village (in Acres)	Amenities available within the village					
			Educational	Medical	Power supply	Drinking water	Communications	Post and Telegraph
1	2	3	4	5	6	7	8	9
78	Simlaj	1,200	Pr.S,C	..	E(Ag)	W	WY,PR, KR,T	PO, Phone
79	Jakhed	2,029	Pr.S	..	..	W,R	WY,PR KR,T	..
80	Kalsar	2,923	Pr.S,Sec.S	D,FC	E	T,W	WY,KR	PO,Phone
81	Marghakui	1,029	Pr.s	..	E(Ag)	W	FS,KR	..
82	Umba	1,536	Pr.S	..	..	W,R	FS,KR	..
83	Aklacha	643	Pr.S	..	..	W,R	FS,KR	PO
84	Harkhol	480	Pr.S	..	..	W,R	FS,KR	..
85	Nes	1,885	Pr.S,Sec.S	M,HC	E	W	WY,KR	PO
86	Dhunadara	1,642	Pr,S	..	E	W	WY,KR	PO
87	Podvania	2,330	Pr.S	..	..	W	FS,KR	PO
88	Manjipura	1,278	Pr.S,Sec.S	..	E(Ag)	W	WY,KR	PO
89	Bhadrasa	2,109	Pr.S	..	..	W,R	FS,KR	PO
90	Kotlindora	2,036	Pr.S	..	..	W,R	FS,KR	PO
91	Jesapura Mithapura	1,549	Pr.S	..	E(Ag)	W,O	FS,KR	PO
92	Jorapura	551	Pr.S	..	..	W	FS,KR	..
93	Rania	2,033	Pr.S,Sec.S	FC	..	W,R	WY,KR	PO
94	Chitlav	1,019	Pr.S	..	..	W	WY,KR	..
	Total	**152,095**	**Pr.S(107), Sec.S(10), C(1), OS(8)**	**M(1), HC(6), D (7), FC(7)**	**E(9), E(Ag)(18)**	**T(4), W(92), Tk(1), R(32), C(3), O(11)**	**WY(41), FS(51), PR (30), KR(80), T(14)**	**PO(57), Phone(4)**

Note.—

The figures in the last line indicate Taluka totals. The figures in brackets in this line under Col. 4 indicate the number of Primary, Secondary and other schools. The figures in brackets under Cols. 5 to 9 indicate the number of villages having those particular amenities.

The area figures in Col. 3 may not tally with the total of Cols. 11 to 15 in some cases due to rounding.

DIRECTORY

Land Use

Staple Food	Land use (i. e. area under different types of land use in acres rounded to the nearest unit)					Nearst town & distance in Kilometre	Day or Days of the market/ Hat if any, held in the village	Remarks including any place of religious historical or archaeological interest	Location Code No.
	Forest	Irrigated	Un-irrigated	Culturable waste (including gauchar & groves)	Area not available for cultivation				
10	11	12	13	14	15	16	17	18	1
Bajri and Rice	..	T(925) C(235) W(690)	146	35	94	Dakor-3	..	..	78
Bajri, Wheat and Rice	..	T(919) W(919)	668	359	84	Dakor-2	..	..	79
Bajri, Wheat and Rice	..	..	2,428	109	387	Dakor-5	..	..	80
Bajri, Wheat and Rice	..	..	860	77	92	Dakor-6	..	..	81
Bajri, Wheat and Rice	..	..	950	41	545	Dakor-10	..	..	82
Bajri and Rice	..	..	401	35	206	Dakor-13	..	..	83
Bajri, Wheat and Rice	..	..	356	98	26	Dakor-6	..	..	84
Bajri, Wheat and Rice	..	T(132) C(51) W(81)	1,552	108	92	Dakor-6	.	..	85
Bajri, Wheat, Rice and Maize	..	T(910) C(910)	489	60	184	Umreth-5	..	..	86
Bajri and Rice	..	T(969) C(394) W(575)	1,092	49	220	Umreth-3	..	..	87
Bajri, Wheat and Rice	..	T(61) C(48) W(13)	1,022	47	148	Dakor-10	..	..	88
Bajri, Wheat and Rice	..	T(250) C(250)	1,164	673	22	Dakor-11	..	..	89
Bajri, Wheat and Rice	..	T(10) C(10)	1,200	229	596	Dakor-14	..	..	90
Bajri, Wheat and Rice	..	..	992	321	236	Dakor-17	..	..	91
Bajri, Wheat and Rice	..	T(5) C(5)	474	11	61	Dakor-14	..	..	92
Bajri and Rice	..	T(60) W(60)	1,038	569	366	Dakor-13	..	..	93
Bajri and Rice	..	T(60) C(60)	865	25	69	Dakor-11	..	..	94
		10,879	**110,235**	**13,904**	**17,071**				

(Bk) Y-6—15

ABSTRACT OF AMENITIES

Nature of

Sl. No.	Name of Taluka/Mahal	Educational										Medical									
		Primary School		Middle School		Higher Secondary School		College		Others		Dispensary		Hospital		Maternity Home		Child Welfare Centre		Health Centre	
		No. of villages having Primary Schools	No. of Primary Schools	No. of villages having Middle Schools	No. of Middle Schools	No. of villages having Higher Secondary Schools	No. of Higher Secondary Schools	No. of Villages having Colleges	No. of Colleges	No. of Villages having Other Educational Institutions	No. of Institutions	No. of villages having Dispensaries	No. of Dispensaries	No. of Villages having Hospitals	No. of Hospitals	No. of Villages having Maternity Homes	No. of Maternity Homes	No. of Villages having Child Welfare Centres	No. of Child Welfare Centres	No. of Villages having Health Centres	No. of Health Centres
1	2	3	4	5	6	7	8	9	10	11	12	13	14	15	16	17	18	19	20	21	22
1	Mehmedabad	66	67	..	..	16	16	..	..	6	6	12	12	1	1	1	1	..	..	3	3
2	Nadiad	99	138	..	..	26	26	1	1	18	18	26	26	2	2	10	10	1	1	5	5
3	Anand	76	93	..	..	29	29	..	..	20	20	14	14	6	6	15	15	11	11	16	16
4	Petlad	81	99	..	..	30	30	..	..	13	13	26	26	4	4	11	11	16	16	10	10
5	Borsad	94	129	..	..	28	28	2	2	18	18	15	15	4	4	13	13	4	4	7	7
6	Cambay	94	97	..	..	9	9	..	..	10	10	13	13	1	1	2	2	..	..	5	5
7	Matar	81	85	..	..	11	11	..	..	12	12	9	9	4	4	5	5	..	..	4	4
8	Kapadvanj	138	194	..	..	21	21	1	1	12	12	14	14	..	..	2	2	1	1	6	6
9	Balasinor	84	85	..	..	7	7	..	..	2	2	6	6	..	..	2	2	..	..	3	3
10	Thasra	89	107	..	..	10	10	1	1	8	8	7	7	..	..	1	1	..	..	6	6
	Total	**902**	**1,094**	..	..	**187**	**187**	**5**	**5**	**119**	**119**	**142**	**142**	**22**	**22**	**62**	**62**	**34**	**32**	**65**	**65**

* 1 to 7 Standards
† 8 to 11 Standards

AT EACH TALUKA/MAHAL

Amenity

Medical *Contd.*		Power Supply		Drinking Water									Communi-cations		Postal and Telegraph						
Family Planning Centre		No. of Villages where power supply is		No. of villages having									No. of Villages having		Post office		Telegraph Office		Post and Telegraph Office		Telephone
No. of Villages having Family Planning Centres	No. of Family Planning Centres	Available	Not Available	Tap	Well	Tank	Tube Well	River	Fountain	Canal	Others	Not Available	Pucca Road	Kutcha Road	No. of Villages having Post Offices	No. of Post Offices	No. of Villages having Telegraph Offices	No. of Telegraph Offices	No. of Villages having Post and Telegraph Offices	No. of Post and Telegraph Offices	No. of Villages having Telephones
23	24	25	26	27	28	29	30	31	32	33	34	35	36	37	38	39	40	41	42	43	44
2	2	38	37	22	73	32	7	41	..	..	1	..	29	69	31	31	..	..	1	1	5
6	6	67	33	44	96	54	3	36	..	2	4	..	46	72	45	45	..	..	10	10	12
17	17	66	10	46	69	54	1	13	..	5	3	..	40	65	43	43	..	..	13	13	23
13	13	74	7	72	80	55	1	..	..	..	..	..	40	73	49	49	..	..	5	5	10
11	11	79	16	68	85	22	6	12	..	1	3	..	46	72	63	63	..	..	8	8	11
5	5	36	63	25	97	88	..	9	..	..	3	..	41	75	47	47	..	..	3	3	5
5	5	34	48	28	78	48	..	17	..	..	2	..	41	58	39	39	..	..	2	2	1
6	6	46	113	2	148	72	1	63	..	..	15	..	45	133	52	52	..	..	4	4	9
3	3	17	81	2	95	15	1	18	..	..	1	..	40	77	37	37	..	..	1	1	..
7	7	27	65	4	92	1	..	32	..	3	11	..	30	83	57	57	..	..	..	..	4
75	**75**	**484**	**473**	**313**	**913**	**441**	**20**	**241**	**..**	**11**	**43**	**..**	**398**	**734**	**463**	**463**	**..**	**..**	**47**	**47**	**80**

PART X-B

VILLAGE AND TOWNWISE PRIMARY CENSUS ABSTRACT

PRIMARY CENSUS ABSTRACT

Primary Census Abstract of 1971 Census provides information in respect of each village in rural area and town/ward/enumerator's block in urban area. It gives information about the area of the village in acres and towns in square kilometres, number of occupied residential houses and households, total population with sex break-up (including Houseless and Institutional Population) and popula[illegible] of Scheduled Castes and Scheduled Tribes, literate and educated persons. The entire population village/urban enumerator's block is divided into nine industrial categories of workers and non-wo under :—

I Cultivators

II Agricultural Labourers

III Livestock, Forestry, Fishing, Hunting & Plantations, Orchards & Allied Activities

IV Mining and Quarrying

V Manufacturing, Processing, Servicing and Repairs
(a) Household Industry
(b) Other than Household Industry

VI Construction

VII Trade and Commerce

VIII Transport, Storage and Communications

IX Other Services

X Non-workers

The sexwise break-up of total workers (industrial category I to IX) have been presented, in addition to similar break-up for each industrial category of Worker and Non-worker.

The following abbreviations have been used in the Primary Census Abstract for facility of presentation :-

1	Municipal Corporation	MC
2	Municipality	M
3	Non-Municipal Area	NM
4	Nagar Panchayat	NP
5	Village Panchayat	VP
6	Cantonment	Cantt.
7	Not Available	N A
8	Outgrowth	O G

The following conversion factor has been used for converting acres into Km.^{2}

Acres x 0.00404/ = Km.^{2}

TALUKA MEHMEDABAD

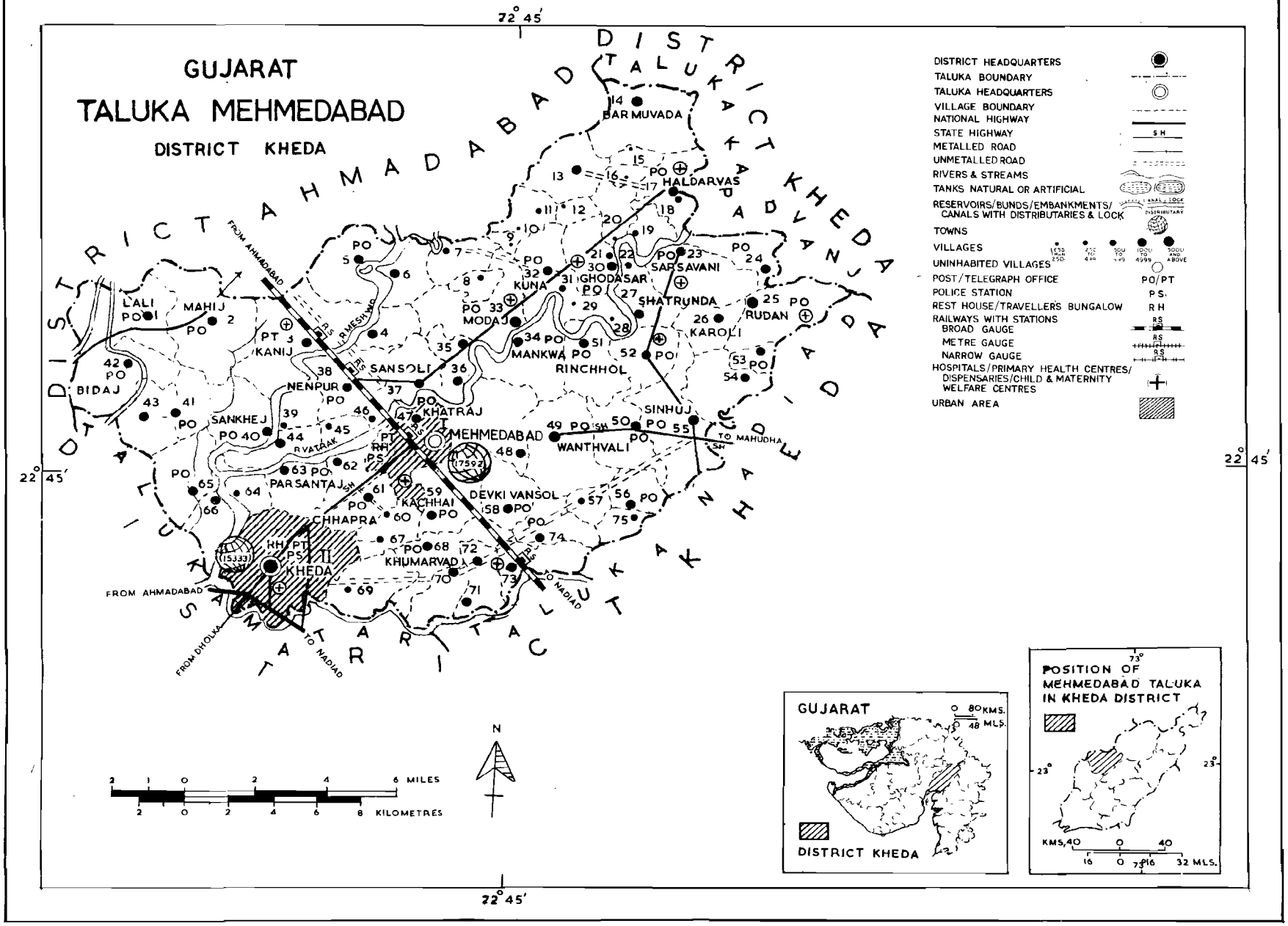
GUJARAT
TALUKA MEHMEDABAD
DISTRICT KHEDA
72° 45'
22° 45'
DISTRICT AHMADABAD
TALUKA KHEDA
TALUKA DASKROI
TALUKA SANAND
TALUKA VIRAMGAM
DISTRICT AHMADABAD
BAR MUVADA
HALDARVAS
SARSAVANI
GHODASAR
KUNA
MODAJ
SHATRUNDA
RUDAN
KAROLI
MANKWA
RINCHHOL
LALI
MAHIJ
KANIJ
SANSOLI
NENPUR
KHATRAJ
BIDAJ
SANKHEJ
MEHMEDABAD
WANTHVALI
SINHUJ
PARSANTAJ
KACHHAI
DEVKI VANSOL
CHHAPRA
KHUMARVADA
KHEDA
FROM AHMADABAD
FROM DHOLKA
TO NADIAD
TO MAHUDHA
RAMESHWAR
VATRAK
DISTRICT HEADQUARTERS
TALUKA BOUNDARY
TALUKA HEADQUARTERS
VILLAGE BOUNDARY
NATIONAL HIGHWAY
STATE HIGHWAY
METALLED ROAD
UNMETALLED ROAD
RIVERS & STREAMS
TANKS NATURAL OR ARTIFICIAL
RESERVOIRS/BUNDS/EMBANKMENTS/ CANALS WITH DISTRIBUTARIES & LOCK
TOWNS
VILLAGES
UNINHABITED VILLAGES
POST/TELEGRAPH OFFICE
POLICE STATION
REST HOUSE/TRAVELLERS BUNGALOW
RAILWAYS WITH STATIONS
BROAD GAUGE
METRE GAUGE
NARROW GAUGE
HOSPITALS/PRIMARY HEALTH CENTRES/ DISPENSARIES/CHILD & MATERNITY WELFARE CENTRES
URBAN AREA
PO/PT
P.S.
R H
2 1 0 2 4 6 MILES
2 0 2 4 6 8 KILOMETRES
N
GUJARAT
0 80 KMS.
48 MLS.
DISTRICT KHEDA
POSITION OF MEHMEDABAD TALUKA IN KHEDA DISTRICT
73°
23°
KMS. 40 0 40
16 0 16 32 MLS.

DISTRICT KHEDA

TALUKA
MEHMEDABAD

Location Code No.	Name of village / town agglomeration/town ward / urban enumerator's block	Area of village in acres & of town / ward in Km.²	Occupied Residential Houses	No. of Households	Total Population (including Institutional and Houseless Population) P	M	F	Scheduled Castes M	F	Scheduled Tribes M	F	Literate and Educated Persons M	F	Total workers (I-IX) M	F
1	2	3	4	5	6	7	8	9	10	11	12	13	14	15	16
13	**KHEDA DISTRICT**														
	Total	**Km.² *7,194.0**	**436,327 448,851**	**2,451,387**	**1,294,271**	**1,157,116**	**77,955**	**70,242**	**13,423**	**11,852**		**329,550 713,001**		**57,892 657,269**	
	Rural	*Km.² 6,865.8*	*346,970 357,548*	*1,962,357*	*1,034,923*	*927,434*	*65,028*	*59,027*	*11,112*	*9,787*		*217,070 537,494*		*46,921 540,350*	
	Urban	*Km.² 328.2*	*89,357 91,303*	*489,030*	*259,348*	*229,682*	*12,928*	*11,215*	*2,311*	*2,065*		*112,480 175,507*		*10,971 116,919*	
1	**MEHMEDABAD TALUKA**														
	Total	**Km.² 497.0 Acres (122,808-13)**	**31,799 32,611**	**173,152**	**90,462**	**82,690**	**5,646**	**5,287**	**1,688**	**1,486**		**45,337 18,001**		**4,901 46,571**	
	Rural	*Km.² 462.2 Acres (114,216-34)*	*25,487 26,212*	*140,227*	*73,241*	*66,986*	*4,533*	*4,280*	*1,549*	*1,376*		*34,074 10,919*		*4,325 38,670*	
	Urban	*Km.² 34.8*	*6,312 6,399*	*32,925*	*17,221*	*15,704*	*1,113*	*1,007*	*139*	*110*		*11,263 7,082*		*576 7,901*	
	RURAL AREAS														
1	Lali	2,235-09	475	488	2,628	1,382	1,246	191	170	105	102	868	505	669	149
2	Mahij	4,673-06	751	785	4,323	2,210	2,118	300	287	440	451	1,087	573	1,147	359
3	Kanij	5,057-00	1,029	1,040	4,939	2,624	2,315	284	257	48	49	1,447	701	1,257	153
4	Amsaran	1,134-14	233	260	1,424	735	689	33	41	..	..	296	40	405	15
5	Raska	2,363-05	267	289	1,472	763	709	97	96	..	..	298	58	461	69
6	Rohisa	1,593-26	201	207	1,122	586	536	..	1	..	..	131	10	366	..
7	Jinjar	1,287-31	120	136	793	410	383	34	45	..	..	133	30	245	5
8	Dajipura	809-18	75	75	430	219	211	16	18	..	..	86	11	112	23
9	Jalampura	381-03	19	19	94	51	43	..	..	..		13	..	28	..
10	Surajpura	143-07	16	19	119	64	55	..	..	..	..	21	3	36	..
11	Moti Timbli	460-24	76	80	388	223	165	..	..	..	..	85	6	121	..
12	Nani Timbli	133-07	15	15	102	51	51	..	..	..	..	23	5	32	..
13	Hathnoli	1,563-05	245	253	1,304	671	633	20	22	5	2	260	41	403	8
14	Barmuvada	2,768-23	1,143	1,160	6,075	3,055	3,020	71	67	24	26	1,133	130	1,558	54
15	Umedpura	303-08	20	20	107	55	52	..	..	..	..	3	..	31	..
16	Gokalpura	584-12	19	19	130	65	65	..	..	..	..	12	1	26	..
17	Haldarvas	2,254-16	942	951	4,809	2,501	2,308	121	126	4	2	1,245	647	1,220	127
18	Kothipura	1,214-32	91	91	541	279	262	..	..	..	..	39	7	143	..
19	Moti Adboli	712-27	90	90	484	258	226	..	..	..	..	35	..	122	8
20	Pahadia	299-17	37	37	177	92	85	..	..	..	..	4	..	57	3
21	Nani Adboli	698-13	89	89	576	292	284	18	21	..	..	103	12	135	7
22	Ratanpura	281-39	93	95	540	266	274	..	..	..	..	77	4	150	3
23	Sarsavani	2,812-01	614	618	3,396	1,750	1,646	32	32	..	..	713	183	873	157
24	Jalia	1,756-16	313	313	1,727	919	808	59	60	..	..	493	123	469	18
25	Rudan	2,712-30	881	903	5,111	2,660	2,451	130	108	..	..	1,285	395	1,476	224

*These represent provisional 'geographical area' figures supplied by the Surveyor General. Figures for urban area are those supplied by the local bodies. Area figures for Rural area are derived by substracting the urban area from the total area of the District. The total of the area figures of the Talukas/Mahals will not tally with the district figures because the former represent 'land use' area and are derived from the figures supplied by the Director of Land Records.

PRIMARY CENSUS ABSTRACT

WORKERS																					
I		II		III		IV		V				VI		VII		VIII		IX		X		
								(a)		(b)										Non-workers		Location Code No.
M	F	M	F	M	F	M	F	M	F	M	F	M	F	M	F	M	F	M	F	M	F	
17	18	19	20	21	22	23	24	25	26	27	28	29	30	31	32	33	34	35	36	37	38	1
337,203	**8,590**	**134,480**	**35,904**	**7,684**	**582**	**2,399**	**372**	**16,239**	**1,350**	**45,760**	**1,784**	**6,314**	**453**	**41,526**	**1,221**	**15,216**	**372**	**50,448**	**7,264**	**637,002**	**1,099,224**	
325,560	*8,181*	*126,890*	*33,548*	*6,918*	*516*	*1,594*	*192*	*11,506*	*624*	*18,573*	*785*	*2,295*	*291*	*15,615*	*279*	*7,134*	*46*	*24,265*	*2,459*	*494,573*	*880,513*	
11,643	*409*	*7,590*	*2,356*	*766*	*66*	*805*	*180*	*4,733*	*726*	*27,187*	*999*	*4,019*	*162*	*25,911*	*942*	*8,082*	*326*	*26,183*	*4,805*	*142,429*	*218,711*	
26,594	**997**	**8,666**	**3,334**	**780**	**49**	**47**	**2**	**1,081**	**58**	**1,693**	**35**	**254**	**4**	**2,655**	**52**	**1,366**	**15**	**3,435**	**355**	**43,891**	**77,789**	
25,347	*967*	*7,840*	*3,150*	*689*	*45*	*12*	*2*	*678*	*22*	*903*	*26*	*87*	..	*1,020*	*26*	*727*	*7*	*1,367*	*80*	*34,571*	*62,661*	
1,247	*30*	*826*	*184*	*91*	*4*	*35*	..	*403*	*36*	*790*	*9*	*167*	*4*	*1,635*	*26*	*639*	*8*	*2,068*	*275*	*9,320*	*15,128*	
235	2	248	137	24	6	1	..	12	1	69	1	3	..	28	..	13	..	36	2	713	1,097	1
489	17	391	325	45	..	4	..	32	2	47	2	7	..	58	6	27	..	47	7	1,063	1,759	2
516	3	352	138	11	..	1	..	22	..	138	..	5	..	74	2	68	..	70	10	1,367	2,162	3
295	10	41	5	3	..	..	..	..	..	15	..	5	..	9	..	31	..	6	..	330	674	4
289	5	129	63	..	..	..	..	10	1	21	..	..	..	6	..	2	..	4	..	302	640	5
322	..	26	..	2	..	..	..	4	..	1	..	..	..	7	..	..	..	4	..	220	536	6
120	2	89	1	19	2	..	..	..	..	7	..	1	..	6	..	..	..	3	..	165	378	7
85	1	15	21	5	..	..	..	..	..	..	..	..	..	4	..	..	..	3	..	107	189	8
21	..	6	..	..	..	..	..	..	..	1	..	..	..	..	..	..	..	..	..	23	43	9
32	..	..	..	..	..	..	..	..	..	..	..	..	..	..	..	..	..	4	..	28	55	10
112	..	1	..	..	..	..	..	..	..	..	..	..	..	..	..	..	..	8	..	102	165	11
32	..	..	..	..	..	..	..	..	..	..	..	..	..	..	..	..	..	..	..	19	51	12
203	7	182	1	13	..	..	..	2	..	..	..	..	..	..	..	..	..	3	..	268	625	13
1,298	46	197	8	..	..	..	..	13	..	7	..	..	..	7	..	20	..	16	..	1,497	2,966	14
31	..	..	..	..	..	..	..	..	..	..	..	..	..	..	..	..	..	..	..	24	52	15
26	..	..	..	..	..	..	..	..	..	..	..	..	..	..	..	..	..	..	..	39	65	16
677	19	109	85	18	..	..	..	115	4	31	3	4	..	177	4	17	3	72	9	1,281	2,181	17
141	..	..	..	..	..	..	..	..	..	..	..	..	..	..	..	..	..	2	..	136	262	18
119	8	2	..	..	..	..	..	..	..	..	..	..	..	1	..	..	..	..	..	136	218	19
35	3	22	..	..	..	..	..	..	..	..	..	..	..	..	..	..	..	..	..	35	82	20
128	6	2	..	..	..	..	..	1	1	..	..	..	..	1	..	..	..	..	..	157	277	21
91	3	54	..	2	..	..	..	1	..	..	..	..	..	1	..	1	..	..	..	116	271	22
725	109	58	44	1	..	..	..	21	1	1	..	4	..	17	..	10	..	33	3	877	1,489	23
425	13	19	5	1	..	..	..	4	..	4	..	..	..	2	..	7	..	7	..	450	790	24
955	26	370	196	8	..	..	..	30	..	9	..	..	..	35	..	11	..	58	2	1,184	2,227	25

Location Code No.	Name of village/town agglomeration/town/ward/urban enumerator's block	Area of village in acres & of town/ward in Km.²	Occupied Residential Houses	No. of Households	Total Population (including Institutional and Houseless Population)			Scheduled Castes		Scheduled Tribes		Literate and Educated Persons		Total workers (I-IX)	
					P	M	F	M	F	M	F	M	F	M	F
1	2	3	4	5	6	7	8	9	10	11	12	13	14	15	16
26	Karoli	1,551-30	612	628	3,349	1,826	1,523	88	78	..	..	750	188	1,066	66
27	Shatrunda	1,217-37	373	381	2,162	1,100	1,062	15	12	..	..	464	64	607	22
28	Ajabpura	177-10	20	20	127	76	51	..	..	..	..	11	..	51	..
29	Charanna Muvada	109-30	12	17	100	59	41	..	..	..	..	32	19	33	..
30	Ghodasar	1,937-08	565	577	2,900	1,515	1,385	95	89	..	..	738	308	786	57
31	Charanna Muvada (Inami)	492-00	97	111	517	261	256	32	38	..	..	139	76	127	..
32	Kuna	2,962-08	550	561	2,979	1,613	1,366	25	12	..	..	670	135	849	7
33	Modaj	3,149-39	1,140	1,175	6,801	3,482	3,319	83	70	..	..	1,614	232	1,733	32
34	Mankwa	2,613-17	882	900	4,932	2,520	2,412	139	126	..	..	1,389	402	1,312	49
35	Ghodali	649-26	287	287	1,529	767	762	32	21	..	..	386	65	394	28
36	Sojali	852-31	195	204	1,136	585	551	29	23	..	..	257	30	299	15
37	Sansoli	1,354-24	342	343	2,044	1,070	974	48	57	..	..	440	111	567	84
38	Nenpur	3,081-09	607	617	3,453	1,853	1,600	191	156	37	2	819	228	948	33
39	Malataj	1,086-02	138	155	756	415	341	41	31	35	25	154	35	236	18
40	Sankhej	2,118-24	486	510	2,575	1,340	1,235	200	183	106	85	679	283	699	96
41	Vasna Margia	1,438-28	240	244	1,153	596	557	80	75	77	76	330	169	306	120
42	Bidaj	2,558-17	378	384	2,016	1,029	987	90	101	287	247	570	295	520	144
43	Sarsa	1,398-25	232	241	1,373	726	647	82	68	108	92	319	116	372	57
44	Sadra	1,533-06	270	280	1,495	760	735	61	62	..	..	333	76	408	21
45	Vadadla	800-30	145	150	809	425	384	32	33	..	..	245	83	243	56
46	Pahad	607-30	134	139	767	413	354	23	23	..	..	140	8	242	31
47	Khatraj	2,170-14	514	537	2,930	1,504	1,426	130	135	14	7	699	201	802	56
48	Areri	946-32	229	236	1,436	763	673	44	38	6	3	369	91	407	35
49	Wanthvali	3,654-28	987	1,012	5,295	2,765	2,530	196	189	..	..	1,476	550	1,403	150
50	Kesra	2,493-12	340	353	1,872	1,022	850	36	35	4	2	490	168	581	108
51	Rinchhol	2,075-27	382	384	2,085	1,091	994	50	42	..	..	511	198	636	6
52	Aklacha	1,645-25	334	351	1,774	935	839	101	108	31	24	648	377	503	40
53	Vansoli	647-31	210	212	1,041	586	455	13	17	..	..	403	196	302	20
54	Navchetan	594-18	184	190	1,007	540	467	10	12	..	..	234	89	306	14
55	Sinhuj	4,195-23	1,291	1,326	7,120	3,815	3,305	176	183	..	..	1,733	590	2,103	392
56	Vansol Sundha	1,116-27	336	348	1,708	856	852	27	37	..	..	514	175	491	373
57	Vamali	602-11	89	96	516	266	250	29	32	..	..	150	70	138	19
58	Devki Vansol	2,237-10	541	573	3,032	1,602	1,430	85	74	..	..	769	196	761	28
59	Kachhai	2,778-12	556	562	3,070	1,596	1,474	103	100	4	3	855	190	861	50
60	Katakpura	904-04	164	171	907	470	437	40	42	..	..	148	43	261	31
61	Chhapra	1,532-07	367	374	2,118	1,109	1,009	46	40	..	..	476	144	568	43
62	Virol	1,086-02	231	246	1,229	620	609	34	35	34	36	313	178	326	26
63	Parsantaj	1,736-23	488	504	2,799	1,436	1,363	75	67	8	3	478	81	780	43
64	Dedarda	857-14	100	104	622	332	290	..	..	8	3	117	27	170	68
65	Samadra	1,965-21	212	217	1,140	595	545	117	120	149	128	254	127	330	82
66	Vasna Khurd	967-38	207	219	1,151	622	529	39	20	1	1	279	83	310	49
67	Iawa	575-00	100	103	532	284	248	15	16	..	..	77	13	167	126
68	Khumarvad	1,820-19	511	521	2,757	1,481	1,276	96	83	..	..	555	92	822	47
69	Bavra	1,195-35	182	189	909	475	434	16	8	..	..	222	52	265	2
70	Gothaj	1,091-04	229	235	1,157	611	546	19	18	..	..	280	53	348	3
71	Gadva	645-32	193	196	1,087	560	527	..	..	11	5	278	50	320	134
72	Samaspur	513-02	194	198	1,056	564	492	4	3	..	..	203	33	286	..
73	Khambhali	964-09	266	266	1,426	746	680	105	91	3	2	442	171	364	5
74	Varsola	2,462-00	361	383	1,975	1,033	942	116	105	..	..	552	201	534	49
75	Sundha	765-14	130	130	687	350	337	19	21	..	..	180	72	185	9

PRIMARY CENSUS ABSTRACT

WORKERS																						
I		II		III		IV		V				VI		VII		VIII		IX		X		
								(a)		(b)										Non-workers		Location Code No.
M	F	M	F	M	F	M	F	M	F	M	F	M	F	M	F	M	F	M	F	M	F	
17	18	19	20	21	22	23	24	25	26	27	28	29	30	31	32	33	34	35	36	37	38	1
660	7	350	59	25	..	..	..	4	..	7	..	..	..	7	..	4	..	9	..	760	1,457	26
460	18	116	3	10	1	..	..	2	..	..	..	..	..	2	..	2	..	15	..	493	1,040	27
51	..	..	..	..	..	..	..	..	..	..	..	..	..	..	..	..	..	..	..	25	51	28
22	..	4	..	..	..	..	..	..	..	..	..	..	..	6	..	..	..	1	..	26	41	29
362	6	229	43	5	..	..	..	35	..	7	..	1	..	65	1	7	..	75	7	729	1,328	30
65	..	41	..	6	..	..	..	8	..	..	..	..	..	..	..	..	..	7	..	134	256	31
671	1	108	4	27	..	4	2	6	..	4	..	..	..	10	..	3	..	16	..	764	1,359	32
1,434	19	154	12	23	..	..	..	15	..	13	..	..	..	14	..	8	..	72	1	1,749	3,287	33
971	34	121	10	31	1	..	..	17	..	31	..	4	..	58	1	21	1	58	2	1,208	2,363	34
340	22	11	6	1	..	..	..	1	..	12	..	..	..	13	..	3	..	13	..	373	734	35
235	3	23	4	10	7	..	..	..	..	3	..	8	..	8	1	7	..	5	..	286	536	36
417	3	77	81	3	..	..	..	4	..	7	..	..	..	44	..	8	..	7	..	503	890	37
596	14	111	15	3	..	..	..	17	..	67	..	9	..	20	1	70	..	55	3	905	1,567	38
157	3	66	15	5	..	..	..	2	..	1	..	..	..	4	..	..	..	1	..	179	323	39
387	16	226	61	16	8	2	..	14	..	3	3	7	..	12	4	5	..	27	4	641	1,139	40
116	2	151	116	2	..	..	..	..	..	11	1	..	..	13	..	2	..	11	1	290	437	41
189	11	244	125	20	2	..	..	9	4	9	..	2	..	20	..	6	..	21	2	509	843	42
203	2	106	53	22	..	..	..	13	1	6	..	1	..	7	..	3	..	11	1	354	590	43
291	10	64	11	18	..	..	..	17	..	..	..	2	..	8	..	1	..	7	..	352	714	44
178	15	39	37	5	3	..	..	1	1	12	..	..	..	4	..	1	..	3	..	182	328	45
48	..	130	31	8	..	..	..	2	..	1	..	1	..	2	..	46	..	4	..	171	323	46
549	18	118	38	2	..	..	..	12	..	52	..	3	..	24	..	17	..	25	..	702	1,370	47
265	1	83	34	1	..	..	..	3	..	20	..	..	..	4	..	19	..	12	..	356	638	48
833	25	362	113	10	1	..	..	15	..	44	..	2	..	37	1	13	..	87	10	1,362	2,380	49
404	5	96	100	24	1	..	..	18	..	9	..	..	..	12	2	6	..	12	..	441	742	50
238	6	285	..	13	..	..	..	4	..	10	..	..	..	9	..	6	..	21	..	455	988	51
255	1	144	36	15	..	..	..	..	..	23	..	2	..	7	..	1	..	56	3	432	799	52
186	9	68	10	..	1	..	..	6	..	6	..	..	..	7	..	1	..	28	..	284	435	53
238	8	38	5	13	..	..	..	3	..	1	..	..	..	2	..	1	..	10	1	234	453	54
1,593	301	226	62	30	2	..	..	44	2	43	15	1	..	49	2	27	3	90	5	1,712	2,913	55
338	13	92	360	15	..	..	..	7	..	10	..	..	..	7	..	2	..	20	..	365	479	56
82	2	45	17	6	..	..	..	..	..	..	..	..	..	1	..	1	..	3	..	128	231	57
595	12	73	15	14	1	..	..	7	..	8	..	..	..	12	..	30	..	22	..	841	1,402	58
535	8	141	41	20	..	..	..	10	..	19	..	..	..	23	..	90	..	23	1	735	1,424	59
171	2	57	29	10	..	..	..	5	..	6	..	..	..	2	..	2	..	8	..	209	406	60
346	12	168	30	9	..	..	..	7	..	11	..	1	..	7	..	3	..	16	1	541	966	61
280	23	14	2	1	..	..	..	7	..	7	..	..	..	1	..	4	..	12	1	294	583	62
471	27	260	16	4	..	..	..	5	..	9	..	..	..	12	..	3	..	16	..	656	1,320	63
114	..	38	66	12	2	..	..	..	..	..	..	..	..	4	..	..	..	2	..	162	222	64
135	1	164	78	9	..	..	..	4	1	3	1	1	..	4	..	2	..	8	1	265	463	65
197	..	90	46	7	..	..	..	3	1	2	..	..	..	2	1	1	..	8	1	312	480	66
75	5	86	121	3	..	..	..	..	..	..	..	..	..	3	..	..	..	..	..	117	122	67
565	1	126	44	19	2	..	..	65	..	6	..	7	..	8	..	5	..	21	..	659	1,229	68
223	2	17	..	12	..	..	..	2	..	..	..	..	..	1	..	4	..	6	..	210	432	69
274	..	30	2	20	1	..	..	2	..	8	..	1	..	5	..	2	..	6	..	263	543	70
215	..	82	131	7	3	..	..	..	..	6	..	..	..	1	..	4	..	5	..	240	393	71
240	..	25	..	12	..	..	..	..	..	1	..	..	..	1	..	4	..	3	..	278	492	72
207	3	29	..	1	..	..	..	5	..	28	..	..	..	10	..	62	..	22	2	382	675	73
256	7	184	39	8	1	..	..	4	2	22	..	5	..	14	..	13	..	28	..	499	893	74
162	9	15	..	..	..	..	..	3	..	1	..	..	..	1	..	..	..	3	..	165	328	75

Location Code No.	Name of village/town agglomeration town/ward/urban enumerator's block	Area of village in acres & of town/ward in Km.²	Occupied Residential Houses	No. of Households	Total Population (including Institutional and Houseless Population)			Scheduled Castes		Scheduled Tribes		Literate and Educated Persons		Total workers (I-IX)	
					P	M	F	M	F	M	F	M	F	M	F
1	2	3	4	5	6	7	8	9	10	11	12	13	14	15	16
	URBAN AREAS														
13/I	**Mehmedabad**	**Km.² 13.15**	**3,241**	**3,286**	**17,592**	**9,220**	**8,372**	**421**	**358**	**10**	**8**	**5,901**	**3,788**	**4,166**	**275**
	Total of Ward No. I	*N. A.*	*556*	*566*	*3,062*	*1,627*	*1,435*	*361*	*300*	*10*	*8*	*965*	*658*	*672*	*74*
	Block No. 1		80	85	423	224	199	3	2	..	..	160	110	93	4
	Block No. 2		94	94	467	244	223	..	..	..	..	157	110	86	4
	Block No. 3		86	86	585	297	288	..	..	..	..	185	100	132	..
	Block No. 4		94	94	476	274	202	225	173	..	..	171	68	119	32
	Block No. 5		118	121	647	334	313	56	51	10	8	153	236	135	19
	Block No. 6		84	86	464	254	210	77	74	..	..	139	34	107	15
	Total of Ward No. II	*N. A.*	*530*	*534*	*3,054*	*1,606*	*1,448*	..	..	..	..	*1,143*	*690*	*737*	*24*
	Block No. 7		115	115	647	339	308	..	..	..	..	272	190	154	7
	Block No. 8		94	94	590	318	272	..	..	..	..	210	85	151	4
	Block No. 9		106	110	646	345	301	..	..	..	..	186	56	170	5
	Block No. 10		98	98	553	295	258	..	..	..	..	209	116	125	4
	Block No. 11		117	117	618	309	309	..	..	..	..	266	243	137	4
	Total of Ward No. III	*N. A.*	*582*	*588*	*3,047*	*1,565*	*1,482*	*53*	*52*	..	..	*1,191*	*857*	*731*	*57*
	Block No. 12		98	100	488	228	260	..	..	..	..	176	152	104	16
	Block No. 13		96	94	411	222	189	..	..	..	..	179	122	104	12
	Block No. 14		150	151	710	372	338	..	..	..	..	314	245	160	5
	Block No. 15		117	121	706	375	331	15	20	..	..	284	191	184	9
	Block No. 16		121	122	732	368	364	38	32	..	..	238	147	179	15
	Total of Ward No. IV	*N. A.*	*736*	*746*	*3,738*	*1,968*	*1,770*	..	..	..	..	*1,412*	*1,021*	*865*	*66*
	Block No. 17		162	162	788	421	367	..	..	..	..	277	147	202	9
	Block No. 18		144	144	778	406	372	..	..	..	..	272	244	180	11
	Block No. 19		86	86	425	212	213	..	..	..	..	172	164	87	13
	Block No. 20		102	102	557	273	284	..	..	..	..	233	222	116	11
	Block No. 21		149	154	752	411	341	..	..	..	..	300	169	172	9
	Block No. 22		93	98	438	245	193	..	..	..	..	158	75	108	13
	Total of Ward No. V	*N. A.*	*837*	*852*	*4,691*	*2,454*	*2,237*	*7*	*6*	..	..	*1,190*	*562*	*1,161*	*54*
	Block No. 23		84	88	463	228	235	..	..	..	..	173	136	99	6
	Block No. 24		140	140	743	382	361	..	..	..	..	279	203	153	11
	Block No. 25		106	106	604	319	285	..	..	..	..	126	39	142	7
	Block No. 26		99	99	546	297	249	..	..	..	..	179	67	165	17
	Block No. 27		98	103	545	275	270	..	..	..	..	108	80	145	6
	Block No. 28		101	101	604	330	274	..	..	..	..	102	9	177	1
	Block No. 29		128	130	645	344	301	5	1	..	..	122	10	144	..
	Block No. 30		81	85	541	279	262	2	5	..	..	101	18	136	6
13/II	**Kheda**	**Km.² 21.62**	**3,071**	**3,113**	**15,333**	**8,001**	**7,332**	**692**	**649**	**129**	**102**	**5,362**	**3,294**	**3,735**	**301**
	Total of Ward No. I	*N. A.*	*493*	*493*	*2,391*	*1,199*	*1,192*	*8*	*6*	*1*	..	*973*	*701*	*535*	*47*
	Block No. 1		77	77	361	173	188	..	..	..	..	148	148	73	9
	Block No. 2		103	103	534	267	267	..	..	1	..	214	160	122	15
	Block No. 3		99	99	454	230	224	8	6	..	..	200	156	105	13
	Block No. 4		89	89	455	219	236	..	..	..	..	163	101	93	2
	Block No. 5		125	125	587	310	277	..	..	..	..	248	136	142	8

PRIMARY CENSUS ABSTRACT

WORKERS																					
I		II		III		IV		V				VI		VII		VIII		IX		X		
								(a)		(b)										Non-workers		Location Code No.
M	F	M	F	M	F	M	F	M	F	M	F	M	F	M	F	M	F	M	F	M	F	
17	18	19	20	21	22	23	24	25	26	27	28	29	30	31	32	33	34	35	36	37	38	1
640	**8**	**454**	**82**	**31**	..	..	..	**154**	**14**	**550**	**5**	**67**	**2**	**972**	**17**	**377**	**3**	**921**	**144**	**5,054**	**8,097**	**13/I**
67	..	*170*	*32*	*22*	..	..	..	*22*	*1*	*74*	*1*	*5*	..	*106*	*2*	*43*	*1*	*163*	*37*	*955*	*1,361*	
9	..	1	1	..	..	..	..	2	..	16	..	2	..	25	..	8	..	30	3	131	195	1
5	..	..	..	..	..	..	..	4	..	15	..	1	..	23	1	9	..	29	3	158	219	2
35	..	58	..	..	..	..	..	..	..	18	..	..	..	6	..	2	..	13	..	165	288	3
3	..	56	27	..	..	..	..	6	1	13	1	2	..	9	..	11	1	19	2	155	170	4
12	..	9	3	22	..	..	..	9	..	6	..	..	..	33	1	7	..	37	15	199	294	5
3	..	46	1	..	..	..	..	1	..	6	..	..	..	10	..	6	..	35	14	147	195	6
138	*2*	*40*	*7*	*1*	..	..	..	*16*	*2*	*113*	..	*17*	..	*239*	..	*39*	..	*134*	*13*	*869*	*1,424*	
7	..	..	..	..	..	..	..	..	1	59	..	..	..	33	..	8	..	47	6	185	301	7
59	1	11	3	..	..	..	..	9	..	13	..	3	..	38	..	10	..	8	..	167	268	8
47	1	27	4	1	..	..	..	7	..	11	..	8	..	39	..	8	..	22	..	175	296	9
23	..	1	..	..	..	..	..	..	..	13	..	4	..	39	..	8	..	37	4	170	254	10
2	..	1	..	..	..	..	..	..	1	17	..	2	..	90	..	5	..	20	3	172	305	11
40	*3*	*27*	*18*	*5*	..	..	..	*90*	*9*	*127*	*1*	*20*	..	*224*	*4*	*64*	*1*	*134*	*21*	*834*	*1,425*	
14	2	20	9	..	..	..	..	..	..	9	1	2	..	32	1	12	..	15	3	124	244	12
6	1	2	2	3	..	..	..	2	3	33	..	..	..	25	..	13	1	20	5	118	177	13
1	..	..	..	..	..	..	..	8	..	33	..	5	..	39	..	21	..	53	5	212	333	14
..	..	..	1	1	..	..	..	24	1	36	..	12	..	70	1	7	..	34	6	191	322	15
19	..	5	6	1	..	..	..	56	5	16	..	1	..	58	2	11	..	12	2	189	349	16
35	..	*39*	*8*	*2*	..	..	..	*7*	*1*	*136*	*1*	*9*	*2*	*241*	*7*	*141*	..	*255*	*47*	*1,103*	*1,704*	
18	..	26	5	1	..	..	..	4	..	34	..	7	..	36	1	35	..	41	3	219	358	17
7	..	..	..	..	..	..	..	..	..	39	1	1	2	52	..	20	..	61	8	226	361	18
4	..	..	..	..	..	..	..	..	..	20	..	..	..	33	..	11	..	19	13	125	200	19
1	..	..	..	..	..	..	..	..	..	21	..	..	..	56	3	12	..	26	8	157	273	20
4	..	2	..	1	..	..	..	2	1	18	..	..	..	59	2	12	..	74	6	239	332	21
1	..	11	3	..	..	..	..	1	..	4	..	1	..	5	1	51	..	34	9	137	180	22
360	*3*	*178*	*17*	*1*	..	..	..	*19*	*1*	*100*	*2*	*16*	..	*162*	*4*	*90*	*1*	*235*	*26*	*1,293*	*2,183*	
12	..	3	1	..	..	..	..	1	..	21	1	1	..	30	2	9	..	22	2	129	229	23
12	..	5	..	1	..	..	..	11	1	23	..	..	..	41	1	17	..	43	9	229	350	24
18	1	59	5	..	..	..	..	4	..	5	..	4	..	25	1	15	..	12	..	177	278	25
16	2	10	10	..	..	..	..	..	..	26	1	5	..	31	..	18	..	59	4	132	232	26
..	..	..	..	..	..	..	..	..	..	14	..	5	..	24	..	29	1	73	5	130	264	27
119	..	50	1	..	..	..	..	..	..	2	..	..	..	1	..	..	..	5	..	153	273	28
121	..	9	..	..	..	..	..	..	..	..	..	1	..	..	..	1	..	12	..	200	301	29
62	..	42	..	..	..	..	..	3	..	9	..	..	..	10	..	1	..	9	6	143	256	30
607	**22**	**372**	**102**	**60**	**4**	**35**	..	**249**	**22**	**240**	**4**	**100**	**2**	**663**	**9**	**262**	**5**	**1,147**	**131**	**4,266**	**7,031**	**13/II**
37	*6*	*8*	*5*	*3*	*1*	*11*	..	*28*	*6*	*39*	*2*	*26*	..	*124*	*2*	*63*	..	*196*	*25*	*664*	*1,145*	
..	..	..	..	3	..	2	..	4	..	6	..	6	..	12	..	6	..	34	9	100	179	1
16	5	1	5	..	1	6	..	5	1	8	..	7	..	31	..	12	..	36	3	145	252	2
4	..	2	..	..	..	..	..	1	..	12	1	1	..	21	1	6	..	58	11	125	211	3
8	..	1	..	..	..	2	..	6	1	4	1	1	..	25	..	14	..	32	..	126	234	4
9	1	4	..	..	..	1	..	12	4	9	..	11	..	35	1	25	..	36	2	168	269	5

TALUKA : MEHMEDABAD **URBAN BLOCK/VILLAGEWISE**

Location Code No.	Name of village/town agglomeration/town/ward/urban enumerator's block	Area of village in acres & of town/ward in Km.²	Occupied Residential Houses	No. of Households	Total Population (including Institutional and Houseless Population)			Scheduled Castes		Scheduled Tribes		Literate and Educated Persons		Total workers (I-IX)	
					P	M	F	M	F	M	F	M	F	M	F
1	2	3	4	5	6	7	8	9	10	11	12	13	14	15	16
Total of Ward No. II		*N. A.*	*597*	*599*	*2,752*	*1,433*	*1,319*	..	2	..	..	*1,073*	*673*	*688*	*52*
Block No. 6			130	130	592	299	293	..	2	..	..	212	143	146	22
Block No. 7			75	75	358	176	182	..	..	..	..	132	99	88	3
Block No. 8			136	137	634	336	298	..	..	..	..	264	166	157	12
Block No. 9			111	112	520	284	236	..	..	..	..	231	152	131	4
Block No. 10			145	145	648	338	310	..	..	..	..	234	113	166	11
Total of Ward No. III		*N. A.*	*719*	*719*	*3,638*	*1,851*	*1,787*	*3*	*2*	..	..	*1,419*	*1,032*	*864*	*66*
Block No. 11			152	152	655	343	312	..	..	..	..	275	197	159	11
Block No. 12			126	126	639	323	316	..	..	..	..	248	193	152	5
Block No. 13			147	147	828	424	404	..	..	..	..	317	238	205	9
Block No. 14			137	137	702	337	365	..	..	..	..	265	190	175	21
Block No. 15			157	157	814	424	390	3	2	..	..	314	214	173	20
Total of Ward No. IV		*N. A.*	*744*	*784*	*4,222*	*2,228*	*1,994*	*584*	*541*	*108*	*88*	*1,173*	*617*	*990*	*88*
Block No. 16			107	107	595	302	293	135	119	..	..	170	91	140	11
Block No. 17			134	140	804	410	394	3	4	29	32	272	194	186	11
Block No. 18			46	52	301	133	168	17	65	..	..	70	96	67	4
Block No. 19			139	164	862	505	357	77	42	79	56	243	76	226	35
Block No. 20			115	116	604	317	287	234	215	..	..	201	98	133	12
Block No. 21			108	108	532	289	243	118	96	..	..	167	55	111	12
Block No. 22			95	97	524	272	252	..	..	..	..	50	7	127	3
Total of Ward No. V		*N. A.*	*518*	*518*	*2,330*	*1,290*	*1,040*	*97*	*98*	*20*	*14*	*724*	*271*	*658*	*48*
Block No. 23			139	139	769	427	342	66	56	3	3	191	52	222	31
Block No. 24			125	125	668	348	320	28	38	17	11	171	78	183	12
Block No. 25			99	99	295	180	115	..	..	..	..	123	38	96	1
Block No. 26			155	155	598	335	263	3	4	..	..	239	103	157	4

PRIMARY CENSUS ABSTRACT

WORKERS																					
I		II		III		IV		V				VI		VII		VIII		IX		X		
								(a)		(b)										Non-workers		Location Code No.
M	F	M	F	M	F	M	F	M	F	M	F	M	F	M	F	M	F	M	F	M	F	
17	18	19	20	21	22	23	24	25	26	27	28	29	30	31	32	33	34	35	36	37	38	1
102	*9*	*76*	*20*	*18*	*1*	*9*	..	*33*	*3*	*37*	..	*23*	*1*	*109*	*3*	*71*	*1*	*210*	*14*	*745*	*1,267*	
10	1	22	16	1	..	5	..	10	..	11	..	10	1	31	..	13	..	33	4	153	271	6
2	..	8	1	16	1	..	..	1	..	2	..	..	..	14	1	12	..	33	..	88	179	7
49	8	5	..	1	..	..	..	16	..	5	..	3	..	16	1	13	..	49	3	179	286	8
3	..	7	1	..	..	4	..	2	..	13	..	8	..	25	1	17	..	52	2	153	232	9
38	..	34	2	..	..	..	..	4	3	6	..	2	..	23	..	16	1	43	5	172	299	10
41	..	*18*	*16*	*3*	*2*	*7*	..	*139*	*12*	*95*	*1*	*26*	*1*	*282*	*2*	*29*	*2*	*224*	*30*	*987*	*1,721*	
18	..	3	..	..	..	3	..	6	2	21	..	3	..	27	..	11	..	67	9	184	301	11
6	..	3	..	..	..	..	..	22	3	18	1	1	..	67	..	1	..	34	1	171	311	12
4	..	..	1	..	..	4	..	65	1	30	..	2	..	60	..	3	..	37	7	219	395	13
1	..	2	10	..	..	..	..	28	5	7	..	11	1	95	1	4	..	27	4	162	344	14
12	..	10	5	3	2	..	..	18	1	19	..	9	..	33	1	10	2	59	9	251	370	15
153	*2*	*183*	*30*	*32*	..	*8*	..	*47*	*1*	*65*	*1*	*17*	..	*133*	*2*	*90*	*2*	*262*	*50*	*1,238*	*1,906*	
2	..	44	6	..	..	3	..	1	..	4	..	6	..	20	2	15	..	45	3	162	282	16
8	..	2	..	8	..	2	..	7	..	25	1	3	..	57	..	39	1	35	9	224	383	17
3	..	..	..	1	..	..	..	29	..	..	..	..	..	15	..	10	..	9	4	66	164	18
37	..	18	6	23	..	..	..	4	..	28	..	3	..	37	..	11	..	65	29	279	322	19
30	..	47	12	..	..	2	..	3	..	3	..	..	..	..	..	5	..	43	..	184	275	20
10	1	14	4	..	..	1	..	3	1	5	..	5	..	3	..	9	1	61	5	178	231	21
63	1	58	2	..	..	..	..	..	..	..	..	..	..	1	..	1	..	4	..	145	249	22
274	*5*	*87*	*31*	*4*	..	..	..	*2*	..	*4*	..	*8*	..	*15*	..	*9*	..	*255*	*12*	*632*	*992*	
159	4	43	27	2	..	..	..	..	..	2	..	..	..	8	..	3	..	5	..	205	311	23
99	1	44	4	2	..	..	..	2	..	1	..	2	..	5	..	5	..	23	7	165	308	24
15	..	..	..	..	..	..	..	..	..	1	..	5	..	..	..	..	..	75	1	84	114	25
1	..	..	..	..	..	..	..	..	..	..	..	1	..	2	..	1	..	152	4	178	259	26

(Bk) Y-6—18

TALUKA NADIAD

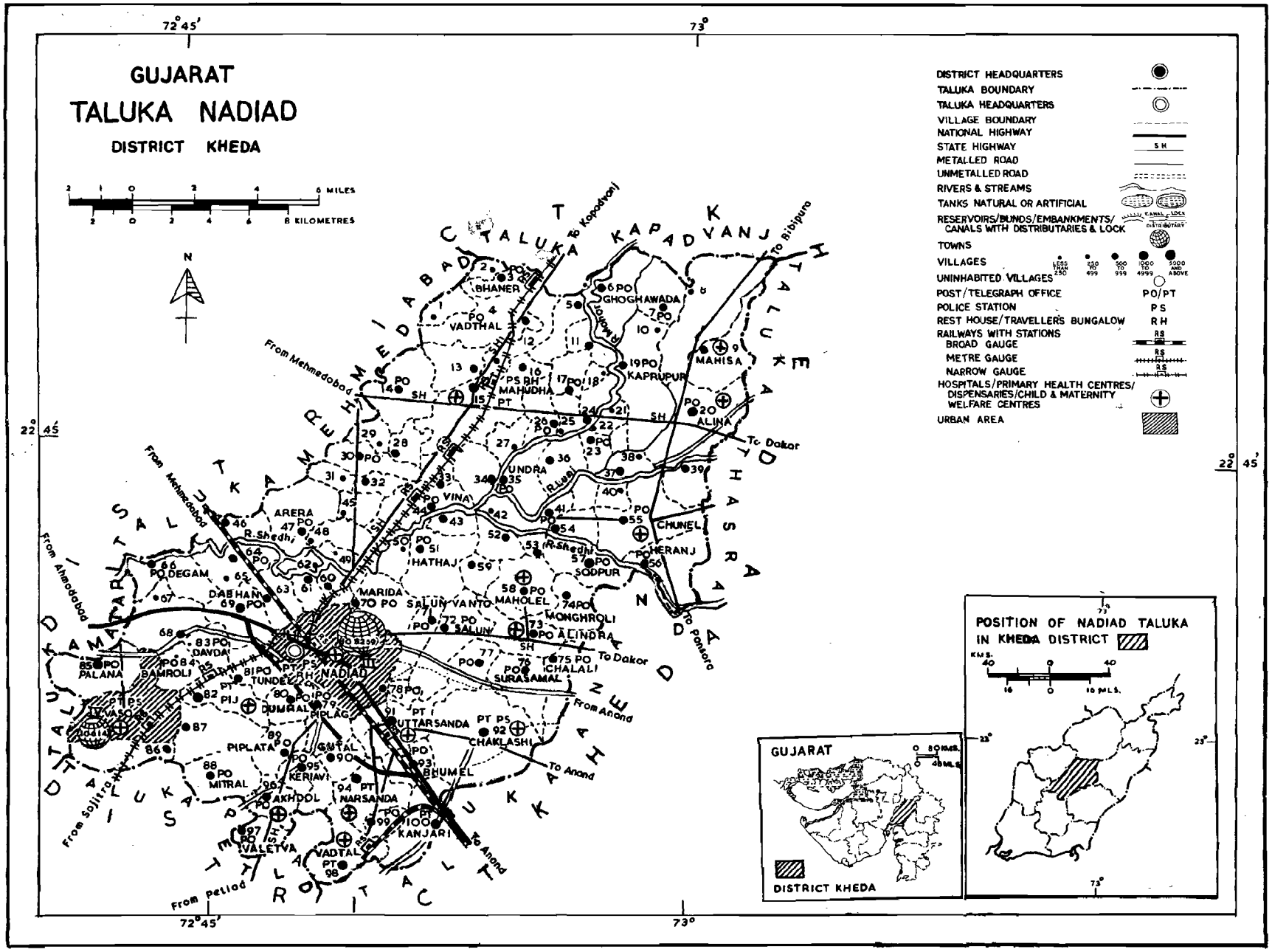
GUJARAT
TALUKA NADIAD
DISTRICT KHEDA
DISTRICT HEADQUARTERS
TALUKA BOUNDARY
TALUKA HEADQUARTERS
VILLAGE BOUNDARY
NATIONAL HIGHWAY
STATE HIGHWAY
METALLED ROAD
UNMETALLED ROAD
RIVERS & STREAMS
TANKS NATURAL OR ARTIFICIAL
RESERVOIRS/BUNDS/EMBANKMENTS/ CANALS WITH DISTRIBUTARIES & LOCK
TOWNS
VILLAGES
UNINHABITED VILLAGES
POST/TELEGRAPH OFFICE
POLICE STATION
REST HOUSE/TRAVELLER'S BUNGALOW
RAILWAYS WITH STATIONS
BROAD GAUGE
METRE GAUGE
NARROW GAUGE
HOSPITALS/PRIMARY HEALTH CENTRES/ DISPENSARIES/CHILD & MATERNITY WELFARE CENTRES
URBAN AREA
POSITION OF NADIAD TALUKA IN KHEDA DISTRICT
GUJARAT
DISTRICT KHEDA
NADIAD
MARIDA
ARERA
DEGAM
DABHAN
PALANA
BAMROLI
DAVDA
TUNDEL
DUMRAL
PIPLAG
PIPLATA
GUTAL
KERIAVI
MITRAL
AKHDOL
NARSANDA
VALETVA
VADTAL
KANJARI
BHUMEL
UTTARSANDA
CHAKLASHI
SURASAMAL
CHALALI
ALINDRA
MONGHROLI
MAHOLEL
SALUN
SALUN VANTO
HATHAJ
VINA
UNDRA
MAHUDHA
VADTHAL
BHANER
GHOGHAWADA
KAPRUPUR
MAHISA
ALINA
CHUNEL
HERANJ
SODPUR
To Kapadvanj
To Bibipura
To Dakor
To Pansora
To Anand
From Mehmedabad
From Ahmadabad
From Sojitra
From Petlad
R. Shedhi
R. Lunj
72°45'
73°
22°45'

TALUKA
NADIAD

Location Code No.	Name of Village/town agglomeration/town/ward/urban enumerator's block	Area of village in acres & of town/ward in Km².	Occupied Residential Houses	No. of Households	Total Population (including Institutional and Houseless Population) P	M	F	Scheduled Castes M	F	Scheduled Tribes M	F	Literate and Educated Persons M	F	Total workers (I-IX) M	F
1	2	3	4	5	6	7	8	9	10	11	12	13	14	15	16
2	**NADIAD TALUKA**														
	Total	**Km.² 69,094 662.8 Acres (163,753-36)**	**70,501**		**376,627 199,666**	**176,961**		**8,838**	**7,919**	**1,476**	**1,268**	**61,126 118,765**	**98,838**		**8,863**
	Rural	*Km.² 47,165 622.6 Acres (153,837-26)*	*48,277*		*257,744 136,846*	*120,898*		*5,843*	*5,320*	*1,254*	*1,046*	*31,239 74,754*	*69,916*		*5,793*
	Urban	*Km.² 21,929 40.2*	*22,224*		*118,883 62,820*	*56,063*		*2,995*	*2,599*	*222*	*222*	*29,887 44,011*	*28,922*		*3,070*
	RURAL AREAS														
1	Dhandhodi	837-26	184	184	964	519	445	12	6	..	..	280	96	263	1
2	Khandivav	448-24	138	139	834	454	380	35	28	..	..	304	18	252	56
3	Bhaner	1,981-08	604	616	3,472	1,929	1,543	154	173	..	..	1,044	536	884	49
4	Vadthal	2,683-28	484	499	2,669	1,405	1,264	162	149	24	12	798	293	710	48
5	Faloli	711-33	197	205	1,331	659	672	27	16	..	..	303	68	330	18
6	Ghoghawada	2,293-27	384	389	2,882	1,521	1,361	59	55	..	..	827	699	757	4
7	Vasna	1,649-31	326	337	1,969	1,027	942	64	63	6	5	552	231	547	23
8	Nizampura	1,081-22	149	154	990	501	489	4	7	14	9	299	89	219	9
9	Mahisa	6,407-27	793	810	4,556	2,388	2,168	164	139	61	46	1,186	594	1,251	211
10	Porda	562-36	106	112	555	297	258	6	6	..	..	162	67	149	7
11	Minawada	1,013-29	231	240	1,435	736	699	18	11	..	..	370	88	375	2
12	Mehmedabad Muvada	1,089-05	100	107	609	314	295	2	3	..	..	153	74	167	..
13	Finav	1,691-10	216	226	1,336	707	629	6	6	2	3	399	206	309	3
14	Bhumas	2,391-23	295	312	1,624	885	739	2	4	..	..	373	88	523	23
15	Mahudha	3,412-39	2,370	2,329	12,723	6,640	6,083	253	192	20	21	4,148	2,241	2,970	309
16	Dadusar	1,657-03	245	252	1,363	729	634	31	32	..	..	308	108	389	17
17	Ruppura	1,105-26	347	351	1,653	899	754	25	19	..	..	421	82	443	4
18	Khurdabad	199-18	38	38	233	121	112	..	..	..	..	63	27	56	6
19	Kaprupur	1,515-00	427	445	2,472	1,301	1,171	58	59	1	1	648	151	700	11
20	Alina	6,142-37	1,357	1,436	7,888	4,108	3,780	169	178	124	92	2,127	945	2,156	169
21	Mirjapur	392-17	63	63	389	202	187	..	..	..	..	90	11	99	6
22	Kaiyaj	458-07	120	121	614	332	282	8	4	..	..	185	75	162	19
23	Sastapur	694-16	218	218	1,127	600	527	47	48	2	2	389	211	296	6
24	Balol	1,161-26	187	207	1,069	561	508	28	23	6	1	277	100	296	113
25	Moti Khadol	688-27	174	184	935	511	424	15	17	..	..	250	158	250	4
26	Nani Khadol	1,228-07	271	285	1,480	794	686	63	72	..	..	443	149	442	6
27	Torania	954-18	134	159	802	430	372	25	28	..	..	206	85	214	7
28	Singhali	865-06	294	298	1,654	899	755	22	26	..	..	484	208	460	21
29	Hajatia	669-13	75	75	358	192	166	9	10	..	..	88	44	100	1
30	Khuntaj	1,404-23	303	314	1,677	873	804	43	40	..	..	418	118	440	64
31	Sapla	981-27	178	179	913	486	427	36	32	..	..	215	31	261	..
32	Bagdu	444-05	185	208	1,172	610	562	23	10	..	..	314	197	265	9
33	Mangalpur	744-04	226	226	1,212	609	603	18	10	..	..	234	58	312	17
34	Nadgam	1,563-22	308	314	1,882	1,003	879	2	8	..	..	317	52	480	11
35	Undra	1,751-26	410	413	2,206	1,164	1,042	45	42	..	..	552	143	618	12
36	Kadi	1,579-14	239	245	1,391	733	658	35	27	34	28	419	163	364	14
37	Khaladi	634-02	241	245	1,179	634	545	23	19	..	..	342	80	312	10
38	Nagval	670-09	128	130	645	338	307	12	10	..	..	82	10	190	12
39	Sheri	1,304-12	236	237	1,183	596	587	2	1	57	48	278	69	321	74
40	Baladi	608-13	181	193	954	497	457	22	15	..	..	223	37	244	2
41	Sanali	602-10	260	381	1,932	993	939	33	27	..	..	478	106	512	125
42	Arjanpur Kot	519-00	122	127	677	334	343	17	15	17	14	124	13	176	6
43	Navagam	792-38	252	257	1,275	656	619	..	..	22	20	241	27	359	..
44	Vina	2,219-12	521	534	2,855	1,547	1,308	72	60	6	4	922	420	729	52
45	Mulaj	783-05	50	51	312	175	137	..	..	..	..	73	28	87	1

PRIMARY CENSUS ABSTRACT

WORKER																						
I		II		III		IV		V				VI		VII		VIII		IX		X		
								(a)		(b)										Non-workers		Location Code No.
M	F	M	F	M	F	M	F	M	F	M	F	M	F	M	F	M	F	M	F	M	F	
17	18	19	20	21	22	23	24	25	26	27	28	29	30	31	32	33	34	35	36	37	38	1
41,719	**802 16,733**	**4,779**		**1,144**	**88**	**51**	**5 2,120**	**144 12,097**		**509**	**1,344**	**58**	**9,791**	**398**	**4,125**	**262**		**9,714**	**1,818**	**100,828**	**168,098**	
40,342	*753 15,631*	*4,342*		*1,001*	*64*	*14*	*.. 1,262*	*48 3,694*		*123*	*298*	*17*	*2,555*	*44*	*1,515*	*8*		*3,614*	*394*	*66,930*	*115,105*	
1,377	*49 1,102*	*437*		*143*	*24*	*37*	*5 858*	*96 8,403*		*386*	*1,056*	*41*	*7,236*	*351*	*2,610*	*254*		*6,100*	*1,424*	*33,898*	*52,993*	
189	..	51	..	1	..	..	..	5	..	2	..	..	..	5	..	1	..	9	1	256	444	1
132	1	111	55	..	..	..	..	..	..	..	..	..	..	2	..	6	..	1	..	202	324	2
472	4	260	35	21	..	..	..	47	6	11	..	..	..	30	2	7	..	36	2	1,045	1,494	3
391	10	167	33	25	1	..	..	19	1	16	..	1	..	22	..	34	1	35	2	695	1,216	4
277	..	33	18	11	..	..	..	..	..	1	..	..	..	2	..	3	..	3	..	329	654	5
575	..	143	4	7	..	..	..	5	..	5	..	4	..	4	..	3	..	11	..	764	1,357	6
465	1	43	22	16	..	..	..	3	..	2	..	3	..	6	..	1	..	8	..	480	919	7
186	2	22	7	..	..	..	..	..	..	1	..	..	..	..	..	6	..	4	..	282	480	8
770	17	230	177	47	3	..	..	35	..	13	2	13	5	67	..	18	..	58	7	1,137	1,957	9
124	2	19	5	..	..	..	..	1	..	..	..	..	..	4	..	1	..	..	..	148	251	10
341	2	17	..	..	..	..	..	..	..	1	..	..	..	..	..	5	..	11	..	361	697	11
123	..	26	..	12	..	..	..	..	..	1	..	..	..	..	..	2	..	3	..	147	295	12
206	..	48	2	11	1	..	..	5	..	11	..	..	..	12	..	..	..	16	..	398	626	13
345	5	127	15	24	..	..	..	..	..	7	1	2	..	10	1	2	..	6	1	362	716	14
769	22	689	231	36	1	..	..	123	2	267	9	29	1	443	7	248	1	366	35	3,670	5,774	15
247	2	130	15	..	..	..	..	2	..	1	..	1	..	1	..	..	..	7	..	340	617	16
322	..	99	4	..	..	..	..	2	..	9	..	..	..	5	..	1	..	5	..	456	750	17
43	3	8	3	..	..	..	..	..	..	..	..	..	..	..	..	2	..	3	..	65	106	18
581	8	61	3	15	..	..	..	10	..	..	..	..	..	18	..	2	..	13	..	601	1,160	19
1,236	31	561	117	62	1	..	..	28	5	39	..	4	..	107	..	15	..	104	15	1,952	3,611	20
74	2	13	4	..	..	..	..	..	..	..	..	..	..	..	..	10	..	2	..	103	181	21
111	6	38	11	..	..	..	..	..	..	2	..	1	..	..	..	4	..	6	2	170	263	22
173	..	66	6	3	..	..	..	17	..	4	..	..	..	11	..	5	..	17	..	304	521	23
144	8	97	96	16	3	..	..	4	..	2	..	2	1	11	5	7	..	13	..	265	395	24
118	..	73	2	23	..	..	..	4	..	9	..	..	..	3	..	9	..	11	2	261	420	25
244	..	164	4	..	..	..	..	9	..	2	..	..	..	2	..	3	..	18	2	352	680	26
136	3	43	2	23	1	..	..	3	..	..	..	..	..	..	..	..	..	9	1	216	365	27
279	3	131	15	2	..	..	..	2	..	16	..	..	..	9	..	7	..	14	3	433	734	28
76	..	21	1	..	..	..	..	..	..	..	..	..	..	..	..	1	..	2	..	92	165	29
260	3	119	61	7	..	..	..	8	..	14	..	..	..	13	..	8	..	11	..	433	740	30
223	..	25	..	..	..	..	..	..	..	6	..	..	..	2	..	..	..	5	..	225	427	31
145	..	73	8	..	..	..	..	..	..	33	..	2	..	6	..	2	..	4	1	345	553	32
214	..	78	17	..	..	..	..	3	..	2	..	..	..	1	..	7	..	7	..	297	586	33
426	3	19	8	6	..	..	..	4	..	5	..	..	..	6	..	4	..	10	..	523	868	34
485	2	106	9	..	..	..	..	1	..	5	..	..	..	7	..	1	..	13	1	546	1,030	35
291	7	37	7	8	..	..	..	1	..	7	..	..	..	4	..	10	..	6	..	369	644	36
248	4	50	6	..	..	..	..	1	..	1	..	..	..	3	..	1	..	8	..	322	535	37
179	10	5	2	..	..	..	..	..	..	4	..	..	..	1	..	..	..	1	..	148	295	38
197	9	104	65	1	..	..	..	..	..	..	..	..	..	3	..	7	..	9	..	275	513	39
230	..	13	2	..	..	..	..	1	..	..	..	..	..	..	..	..	..	..	..	253	455	40
319	38	110	87	11	..	..	..	15	..	8	..	1	..	14	..	14	..	20	..	481	814	41
95	6	48	..	14	..	..	..	7	..	2	..	..	..	4	..	2	..	4	..	158	337	42
294	..	37	..	..	..	..	..	5	..	5	..	..	..	..	..	9	..	9	..	297	619	43
376	1	223	48	5	..	..	..	2	..	30	1	2	..	23	..	26	..	42	2	818	1,256	44
57	1	27	..	..	..	..	..	..	..	..	..	..	..	1	..	..	..	2	..	88	138	45

Location Code No.	Name of village/town agglomeration/town/ward/urban enumerator's block	Area of village in acres & of town/ward in Km.²	Occupied Residential Houses	No. of Households	Total Population (including Institutional and Houseless Population)			Scheduled Castes		Scheduled Tribes		Literate and Educated Persons		Total workers (I-IX)	
					P	M	F	M	F	M	F	M	F	M	F
1	2	3	4	5	6	7	8	9	10	11	12	13	14	15	16
46	Andhaj	1,313-05	248	253	1,319	713	606	..	..	18	22	363	101	410	6
47	Arera	2,559-05	555	562	3,037	1,586	1,451	52	59	31	35	892	343	796	30
48	Dawapura	1,326-07	161	161	746	410	336	6	7	..	1	283	11	235	3
49	Erandiyapura	355-14	23	23	146	80	66	..	..	..	..	38	8	40	..
50	Valla	893-21	103	103	498	276	222	3	1	8	4	168	80	151	11
51	Hathaj	2,909-11	591	641	3,208	1,706	1,502	79	78	27	16	789	194	899	60
52	Javol	1,079-20	305	323	1,618	857	761	8	10	29	13	388	91	440	50
53	Nanavaga	405-03	240	244	1,308	680	628	5	3	..	..	267	13	346	29
54	Paldi	468-35	360	362	1,968	1,038	930	10	7	..	..	625	170	480	15
55	Chunel	3,888-15	840	860	4,861	2,585	2,276	131	111	20	18	1,474	674	1,355	71
56	Heranj	2,661-35	574	578	3,211	1,727	1,484	130	107	24	25	883	288	960	287
57	Sodpur	3,127-13	958	971	5,103	2,684	2,419	128	106	6	7	1,413	405	1,352	52
58	Maholel	2,788-07	843	888	4,763	2,572	2,191	93	86	71	69	1,397	671	1,264	265
59	Palaiya	839-13	328	332	1,838	969	869	28	24	9	11	416	69	530	28
60	Bilodara	1,558-37	359	376	1,877	999	878	41	29	7	6	431	108	552	8
61	Manjipura	721-38	173	198	1,075	570	505	43	51	29	34	326	143	297	27
62	Aljada	574-19	122	125	649	353	296	8	5	..	..	113	23	191	11
63	Kamla	1,530-07	325	331	1,637	882	755	25	24	11	11	437	171	463	20
64	Silod	939-36	297	300	1,558	828	730	79	51	..	..	392	62	459	4
65	Hathnoli	724-02	169	169	861	461	400	27	27	..	..	228	57	261	..
66	Degam	2,070-08	474	475	2,318	1,222	1,096	28	29	..	..	363	102	698	16
67	Zarol	620-06	162	156	738	401	337	3	2	..	..	183	33	223	47
68	Dantali	1,490-14	317	325	1,776	943	833	15	14	24	24	386	48	522	6
69	Dabhan	2,148-00	948	1,030	5,467	2,883	2,584	157	137	247	223	1,760	1,143	1,494	176
70	Marida	2,231-02	818	740	3,787	2,024	1,763	172	170	15	14	1,070	327	1,076	72
71	Salun Vanto	1,463-08	493	495	2,760	1,465	1,295	103	93	..	..	839	327	754	63
72	Salun Talpad	2,647-03	799	799	4,367	2,352	2,015	..	..	..	..	1,050	408	1,185	93
73	Alindra	1,533-05	427	432	2,386	1,248	1,138	41	36	6	4	797	507	633	173
74	Monghroli	1,866-34	606	642	3,368	1,830	1,538	61	67	..	..	831	257	890	30
75	Chalali	1,694-10	566	576	3,359	1,820	1,539	47	30	..	..	723	112	874	25
76	Surasamal	2,098-36	754	764	3,835	2,063	1,772	117	94	..	..	1,180	324	1,142	231
77	Kanjoda	1,302-38	451	456	2,633	1,402	1,231	57	49	..	..	794	290	711	18
78	Fatehpur	501-36	260	261	1,452	758	694	28	20	..	..	348	50	399	23
79	Piplag	1,203-38	451	451	2,354	1,262	1,092	57	54	..	..	862	496	587	62
80	Dumral	1,032-23	412	419	2,140	1,162	978	61	56	..	..	533	217	612	41
81	Tundel	1,491-07	500	500	2,820	1,477	1,343	83	89	..	..	710	157	889	222
82	Pij	4,242-00	1,285	1,300	6,519	3,419	3,100	346	346	12	7	2,513	1,859	1,556	109
83	Davda	1,143-33	474	479	2,513	1,314	1,199	52	47	..	..	702	248	721	47
84	Bamroli	1,176-12	764	798	4,050	2,107	1,943	44	53	43	30	1,017	180	1,156	46
85	Palana	2,217-01	712	731	3,754	1,969	1,785	248	218	4	2	1,443	956	944	75
86	Gangapur	664-02	129	131	603	319	284	59	58	18	19	201	115	180	2
87	Rampura	943-30	315	322	1,783	967	816	61	60	..	..	634	372	524	12
88	Mitral	1,644-30	726	738	3,814	2,065	1,749	23	26	..	..	1,045	347	1,162	56
89	Piplata	1,491-18	912	920	4,672	2,503	2,169	78	66	..	..	1,410	490	1,395	141
90	Gutal	953-05	379	385	2,169	1,160	1,009	40	29	..	..	670	245	639	197
91	Uttarsanda	2,538-30	1,600	1,628	8,295	4,356	3,939	132	121	36	34	3,018	2,085	2,062	269
92	Chaklashi	6,254-30	3,497	3,583	20,211	10,696	9,515	268	241	..	..	6,111	2,293	5,363	309
93	Bhumel	1,264-07	437	438	2,276	1,205	1,071	41	46	6	4	726	305	669	13
94	Narsanda	2,247-20	954	980	5,240	2,744	2,496	298	259	142	90	1,870	1,211	1,399	106
95	Keriavi	1,577-37	557	557	2,757	1,475	1,282	2	4	..	..	763	316	806	10

PRIMARY CENSUS ABSTRACT

WORKERS																					
I		II		III		IV		V				VI		VII		VIII		IX		X		
								(a)		(b)										Non-workers		Location Code
M	F	M	F	M	F	M	F	M	F	M	F	M	F	M	F	M	F	M	F	M	F	No.
17	18	19	20	21	22	23	24	25	26	27	28	29	30	31	32	33	34	35	36	37	38	1
312	1	29	1	3	..	..	..	6	3	25	..	..	..	6	1	13	..	16	..	303	600	46
575	10	148	19	6	..	..	..	21	..	15	..	1	..	8	1	6	..	16	..	790	1,421	47
184	..	33	3	2	..	..	..	..	..	4	..	2	..	4	..	..	..	6	..	175	333	48
20	..	5	..	..	..	..	..	..	..	10	..	..	..	..	..	5	..	..	..	40	66	49
101	..	36	10	..	..	..	..	1	..	7	1	..	..	1	..	2	..	3	..	125	211	50
479	2	283	57	23	1	..	..	18	..	29	..	2	..	19	..	7	..	39	..	807	1,442	51
386	23	22	10	18	15	..	..	..	..	3	..	2	1	4	1	2	..	3	..	417	711	52
250	14	85	15	1	..	..	..	..	..	2	..	..	..	1	..	5	..	2	..	334	599	53
349	..	107	14	..	..	..	..	1	..	2	..	..	..	..	..	4	..	17	1	558	915	54
818	21	305	36	2	..	..	..	40	1	40	1	2	..	55	..	33	..	60	12	1,230	2,205	55
580	27	265	247	24	1	..	..	21	3	13	1	1	..	19	..	8	2	29	6	767	1,197	56
818	10	413	40	14	..	..	..	10	..	25	..	2	..	14	..	20	..	36	2	1,332	2,367	57
719	1	328	252	14	..	..	..	26	..	33	3	1	..	52	1	12	..	79	8	1,308	1,926	58
418	7	84	19	1	..	..	..	..	..	10	..	..	..	1	..	..	..	16	2	439	841	59
365	3	80	2	2	..	..	..	..	..	58	1	6	..	12	..	8	..	21	2	447	870	60
124	..	15	..	67	18	..	..	3	..	57	2	5	6	11	..	4	..	11	1	273	478	61
98	5	33	..	11	..	..	..	2	..	8	..	..	..	6	1	..	..	33	5	162	285	62
210	11	63	7	21	..	..	..	7	..	59	1	2	..	7	..	14	..	80	1	419	735	63
238	2	98	2	13	..	..	..	5	..	73	..	1	..	6	..	8	..	17	..	369	726	64
170	..	45	..	19	..	..	..	1	..	4	..	1	..	11	..	1	..	9	..	200	400	65
476	5	164	11	3	..	..	..	13	..	12	..	1	..	11	..	5	..	13	..	524	1,080	66
138	..	51	43	7	..	..	..	3	2	13	..	..	..	7	2	2	..	2	..	178	290	67
386	2	82	4	6	..	3	..	4	..	14	..	..	..	10	..	6	..	11	..	421	827	68
543	4	456	154	11	1	..	..	44	..	175	5	6	..	96	..	43	..	120	12	1,389	2,408	69
580	14	212	51	20	..	..	..	9	..	118	4	8	..	36	2	18	..	75	1	948	1,691	70
377	19	183	37	10	..	..	..	19	..	79	..	2	..	24	..	16	..	44	7	711	1,232	71
772	11	246	76	3	..	..	..	21	..	34	1	5	..	35	..	26	..	43	5	1,167	1,922	72
295	9	199	150	1	..	..	..	9	..	20	..	14	..	11	..	26	..	58	14	615	965	73
624	16	181	13	14	..	..	..	14	1	7	..	..	..	15	..	13	..	22	..	940	1,508	74
574	12	232	12	9	..	..	..	10	..	10	..	..	..	12	1	7	..	20	..	946	1,514	75
622	9	421	220	3	..	..	..	7	..	23	..	6	..	11	2	14	..	35	..	921	1,541	76
419	1	193	14	4	..	..	..	8	..	49	..	1	..	8	..	8	..	21	3	691	1,213	77
227	12	124	10	..	..	..	..	6	..	13	..	1	..	7	..	3	..	18	1	359	671	78
175	1	110	48	6	..	..	..	11	..	152	8	5	..	54	..	12	..	62	5	675	1,030	79
251	2	192	35	4	..	..	..	13	..	109	2	..	..	15	..	8	..	20	2	550	937	80
472	13	264	203	..	..	..	..	2	1	92	2	15	..	12	1	9	..	23	2	588	1,121	81
743	13	200	34	24	..	8	..	59	2	207	14	15	2	94	..	56	..	150	44	1,863	2,991	82
441	1	144	40	1	..	..	..	30	1	50	..	7	..	8	..	4	..	36	5	593	1,152	83
877	22	198	20	4	1	..	..	3	2	27	..	2	..	21	1	1	..	23	..	951	1,897	84
471	11	247	43	11	1	..	..	27	4	44	..	2	..	36	..	25	..	81	16	1,025	1,710	85
117	..	51	1	1	..	..	..	3	..	3	..	..	..	1	..	..	..	4	1	139	282	86
357	..	124	11	..	..	..	..	15	..	8	..	..	..	5	..	1	..	14	1	443	804	87
834	9	220	44	9	..	..	..	10	..	35	..	3	..	17	..	4	..	30	3	903	1,693	88
961	18	202	121	4	..	..	..	20	..	78	..	8	..	46	..	6	..	70	2	1,108	2,028	89
240	23	299	168	33	2	..	..	9	2	22	..	..	..	3	..	12	..	21	2	521	812	90
602	14	556	180	28	..	3	..	37	1	256	8	23	..	140	4	137	..	280	62	2,294	3,670	91
3,309	53	956	207	49	11	..	..	59	1	240	2	37	..	261	2	129	1	323	32	5,333	9,206	92
342	8	200	4	3	..	..	..	10	..	34	..	6	..	12	..	19	..	43	1	536	1,058	93
545	1	429	80	25	1	..	..	42	2	89	..	13	1	68	2	45	..	143	19	1,345	2,390	94
305	5	384	3	2	..	..	..	16	..	23	..	1	..	34	..	7	..	34	2	669	1,272	95

TALUKA : NADIAD **URBAN BLOCK/VILLAGEWISE**

Location Code No.	Name of village/town agglomeration/town/ward/urban enumerator's block	Area of village in acres & of town/ward in Km.^{2}	Occupied Residential Houses	No. of Households	Total Population (including Institutional and Houseless Population) P	M	F	Scheduled Castes M	F	Scheduled Tribes M	F	Literate and Educated Persons M	F	Total workers (I-IX) M	F
1	2	3	4	5	6	7	8	9	10	11	12	13	14	15	16
96	Akhdol	1,276-01	720	760	3,691	2,006	1,685	67	74	..	..	988	262	1,066	145
97	Valetva	867-39	412	412	2,101	1,116	985	27	20	..	..	666	188	610	13
98	Vadtal	1,358-16	1,188	1,196	5,766	3,262	2,504	129	105	1	2	2,013	648	1,445	139
99	Mahmedpura	806-33	291	292	1,624	872	752	14	17	..	..	537	239	462	3
100	Kanjari	2,516-20	1,434	1,461	7,614	4,094	3,520	137	114	14	15	2,266	1,106	2,148	264
	URBAN AREAS														
		Km.^{2} 19.965	**108.269**			**50.938**		**2.307**		**217**		**26.797**		**2.822**	
13/III	**Nadiad City**	**28.58**	**20.219**		**57.331**		**2.640**		**217**		**39.913**		**26.464**		
	Total of Ward No. I	*N. A.*	*4,394*	*4,496*	*23,227*	*12,280*	*10,947*	*545*	*451*	*65*	*93*	*8,448*	*6,325*	*5,527*	*750*
	Block No. 1		87	87	411	235	176	..	..	..	..	178	113	109	4
	Block No. 2		108	117	567	313	254	..	..	..	..	251	168	144	10
	Block No. 3		107	107	530	261	269	..	..	..	..	188	147	120	9
	Block No. 4		92	93	515	277	238	..	..	..	..	217	181	115	7
	Block No. 5		115	115	652	345	307	..	..	..	..	54	200	165	9
	Block No. 6		100	100	601	310	291	..	..	..	..	268	236	137	12
	Block No. 7		139	139	707	359	348	..	..	..	..	312	266	159	16
	Block No. 8		103	103	573	270	303	..	..	..	..	231	242	131	17
	Block No. 9		133	133	808	438	370	..	..	..	..	249	159	196	35
	Block No. 10		136	136	698	384	314	..	..	..	..	232	104	197	35
	Block No. 11		110	110	470	266	204	..	..	..	..	176	104	134	7
	Block No. 12		102	110	612	323	289	116	104	..	..	241	142	149	45
	Block No. 13		109	109	966	255	711	7	14	..	..	181	596	117	24
	Block No. 14		155	168	1,052	596	456	..	..	..	..	476	309	174	38
	Block No. 15		144	144	629	345	284	1	..	..	..	221	130	166	9
	Block No. 16		176	191	979	556	423	47	51	26	25	390	245	229	49
	Block No. 17		116	116	690	366	324	..	..	..	..	99	16	164	79
	Block No. 18		109	109	551	281	270	11	6	..	..	33	3	157	7
	Block No. 19		131	135	629	335	294	3	2	..	..	141	43	177	6
	Block No. 20		101	128	596	352	244	2	2	..	..	283	180	151	5
	Block No. 21		128	126	653	340	313	..	..	..	..	283	249	153	10
	Block No. 22		131	131	642	341	301	..	..	..	..	299	228	141	11
	Block No. 23		142	148	785	406	379	..	..	..	..	335	290	173	14
	Block No. 24		107	108	518	297	221	4	5	26	22	200	101	145	11
	Block No. 25		125	124	564	317	247	40	30	..	..	196	91	145	4
	Block No. 26		94	94	657	356	301	..	..	..	..	285	205	107	16
	Block No. 27		108	108	635	353	282	5	3	..	..	237	120	163	3
	Block No. 28		114	114	674	333	341	130	129	..	..	251	185	125	33
	Block No. 29		143	143	686	381	305	42	..	..	35	275	186	195	12
	Block No. 30		126	126	565	332	233	27	22	2	1	197	68	170	24
	Block No. 31		93	93	449	244	205	..	..	..	..	176	91	118	10
	Block No. 32		107	108	514	281	233	9	5	..	..	228	170	130	40
	Block No. 33		121	120	524	292	232	45	23	..	..	235	192	113	52
	Block No. 34		166	171	645	333	312	..	..	..	..	272	220	170	70
	Block No. 35		127	127	606	329	277	..	..	..	..	228	163	170	15
	Block No. 36		74	88	384	210	174	8	4	8	9	149	92	92	2
	Block No. 37		115	117	490	268	222	48	51	3	1	181	90	126	..
	Total of Ward No. II	*N. A.*	*916*	*921*	*4,973*	*2,530*	*2,443*	..	..	..	..	*2,188*	*1,934*	*1,079*	*98*
	Block No. 38		86	86	485	251	234	..	..	..	..	211	189	104	7
	Block No. 39		82	82	500	250	250	..	..	..	..	231	210	109	7
	Block No. 40		72	72	420	232	188	..	..	..	..	197	151	87	4
	Block No. 41		108	112	611	315	296	..	..	..	..	281	248	127	14
	Block No. 42		109	109	515	249	266	..	..	..	..	224	228	104	8

PRIMARY CENSUS ABSTRACT

WORKERS																					
I		II		III		IV		V				VI		VII		VIII		IX		X		
								(a)		(b)										Non-workers		Location Code No.
M	F	M	F	M	F	M	F	M	F	M	F	M	F	M	F	M	F	M	F	M	F	
17	18	19	20	21	22	23	24	25	26	27	28	29	30	31	32	33	34	35	36	37	38	1
821	64	115	64	3	..	..	..	15	..	60	14	..	..	6	..	6	..	40	3	940	1,540	96
460	5	86	5	2	..	..	..	9	2	15	..	..	..	16	..	8	..	14	1	506	972	97
631	3	314	114	26	..	..	..	88	5	107	1	9	..	110	2	35	..	125	14	1,817	2,365	98
146	..	225	1	9	..	..	..	13	..	25	..	..	..	9	..	11	..	24	2	410	749	99
807	20	329	180	18	1	..	..	70	1	430	39	5	..	205	5	147	3	137	15	1,946	3,256	100
926	**43**	**642**	**326**	**122**	**24**	**35**	**3**	**638**	**90**	**8,109**	**371**	**1,008**	**41**	**6,806**	**347**	**2,468**	**253**	**5,710**	**1,324**	**30,867**	**48,116**	**13 III**
133	*9*	*58*	*36*	*31*	*1*	*8*	*1*	*157*	*9*	*2,087*	*136*	*200*	*6*	*1,042*	*96*	*622*	*37*	*1,189*	*419*	*6,753*	*10,197*	
5	..	1	..	..	..	..	..	..	..	27	..	5	..	29	1	2	..	40	3	126	172	1
11	..	..	..	..	..	1	..	3	..	68	..	6	..	17	..	10	..	28	10	169	244	2
2	..	..	..	..	..	1	..	1	..	45	1	5	..	35	..	6	..	25	8	141	260	3
..	..	..	..	..	..	..	..	..	..	33	1	6	..	36	..	10	..	30	6	162	231	4
4	..	..	..	..	..	..	..	..	..	84	1	6	..	38	..	8	..	25	8	180	298	5
2	..	..	..	..	..	..	..	10	1	48	3	9	..	35	2	7	..	26	6	173	279	6
1	..	..	..	..	..	1	..	1	..	55	2	7	..	54	1	11	..	29	13	200	332	7
..	..	..	..	..	..	..	..	..	..	66	4	2	..	34	..	10	..	19	13	139	286	8
22	1	16	21	4	1	..	..	..	..	53	1	8	..	48	1	22	4	23	6	242	335	9
..	..	1	10	..	..	..	..	13	2	91	3	5	1	27	..	49	18	11	1	187	279	10
6	..	4	..	..	..	..	..	..	2	52	..	1	..	26	1	12	..	33	4	132	197	11
..	..	..	..	..	..	1	..	1	..	49	4	1	..	24	..	20	1	53	40	174	244	12
10	..	17	..	..	..	..	..	..	..	23	1	10	..	11	..	6	1	40	22	138	687	13
4	..	..	..	..	..	..	..	..	..	49	21	5	..	48	3	14	..	54	14	422	418	14
2	..	2	..	1	..	..	..	..	..	26	..	5	..	11	1	20	1	99	7	179	275	15
18	4	10	4	1	..	..	..	..	..	64	10	15	1	40	..	19	1	62	29	327	374	16
..	..	..	..	..	..	..	..	..	..	23	..	..	..	129	76	1	2	11	1	202	245	17
..	..	..	..	..	..	2	1	66	1	19	..	4	1	43	4	6	..	17	..	124	263	18
11	..	3	..	3	..	..	..	14	1	59	1	20	..	16	..	32	3	19	1	158	288	19
19	..	..	..	..	..	..	..	10	..	36	1	11	..	36	..	5	..	34	4	201	239	20
3	..	..	..	..	..	..	..	10	..	48	3	5	..	46	..	6	..	35	7	187	303	21
..	..	..	..	..	..	..	..	1	..	46	1	3	..	50	1	9	..	32	9	200	290	22
1	..	..	..	..	..	..	..	4	..	53	6	2	..	65	1	15	1	33	6	233	365	23
..	..	..	..	5	..	..	..	..	..	30	4	1	..	32	1	11	..	66	6	152	210	24
..	..	..	..	..	..	..	..	10	..	27	..	28	..	9	..	12	2	59	2	172	243	25
1	..	..	..	3	..	..	..	5	..	43	3	3	..	18	2	11	..	23	11	249	285	26
1	..	..	..	12	..	..	..	4	1	99	..	2	..	21	..	4	1	20	1	190	279	27
..	..	..	..	..	..	..	..	1	1	111	29	1	..	1	1	3	..	8	2	208	308	28
1	2	..	..	..	..	..	..	..	..	157	4	2	..	12	...	6	..	17	6	186	293	29
..	..	..	..	1	..	1	..	..	..	151	19	3	..	2	..	2	..	10	5	162	209	30
1	..	1	1	..	..	..	..	2	..	54	2	9	..	20	..	11	1	20	6	126	195	31
1	..	..	..	1	..	1	..	..	..	76	4	2	1	4	..	17	1	28	34	151	193	32
..	..	1	..	..	..	..	..	..	..	28	5	4	1	3	..	6	..	71	46	179	180	33
..	..	..	..	..	..	..	..	1	..	67	1	4	1	10	..	18	..	70	68	163	242	34
7	2	2	..	..	..	..	..	..	..	120	1	..	..	7	..	19	..	15	12	159	262	35
..	..	..	..	..	..	..	..	..	..	4	..	..	..	3	..	81	..	4	2	118	172	36
..	..	..	..	..	..	..	..	..	..	3	..	..	..	2	..	121	..	..	..	142	222	37
27	..	..	..	..	..	*1*	..	*32*	*6*	*367*	*18*	*43*	*1*	*316*	*5*	*67*	*5*	*226*	*63*	*1,451*	*2,345*	
..	..	..	..	..	..	..	..	..	..	13	1	3	..	37	..	6	..	45	6	147	227	38
8	..	..	..	..	..	..	..	6	..	37	1	9	..	23	..	5	..	21	6	141	243	39
9	..	..	..	..	..	..	..	3	..	31	2	6	..	17	..	3	..	18	2	145	184	40
1	..	..	..	..	..	1	..	1	..	46	4	2	..	41	..	12	1	23	9	188	282	41
3	..	..	..	..	..	..	..	..	..	36	2	2	..	37	..	4	..	22	6	145	258	42

(Bk) Y-6—19

TALUKA : NADIAD **URBAN BLOCK/VILLAGEWISE**

Location Code No.	Name of village/town agglomeration/town/ward/urban enumerator's block	Area of village in acres & of town/ward in Km.²	Occupied Residential Houses	No. of Households	Total Population (including Institutional and Houseless Population)			Scheduled Castes		Scheduled Tribes		Literate and Educated Persons		Total workers (I-IX)	
					P	M	F	M	F	M	F	M	F	M	F
1	2	3	4	5	6	7	8	9	10	11	12	13	14	15	16
	Block No. 43		52	53	319	163	156	..	..	..	..	137	133	75	10
	Block No. 44		101	101	519	260	259	..	..	..	..	230	188	112	16
	Block No. 45		115	115	588	291	297	..	..	..	..	255	239	114	14
	Block No. 46		112	112	543	281	262	..	..	..	..	231	193	131	11
	Block No. 47		79	79	473	238	235	..	..	..	..	191	155	116	7
Total of	*Ward No. III*	*N. A.*	*4,470*	*4,526*	*25,524*	*13,658*	*11,866*	*549*	*483*	*23*	*34*	*8,420*	*4,895*	*6,477*	*626*
	Block No. 48		109	110	666	375	291	1	1	..	..	293	160	175	5
	Block No. 49		107	108	768	417	351	..	..	..	..	294	151	184	1
	Block No. 50		94	94	643	322	321	..	..	..	..	225	148	156	4
	Block No. 51		74	74	535	275	260	..	..	..	..	205	145	137	5
	Block No. 52		65	65	383	196	187	..	..	..	..	156	126	91	3
	Block No. 53		88	88	506	273	233	..	..	..	..	224	168	118	9
	Block No. 54		107	108	650	321	329	..	..	..	..	279	251	148	25
	Block No. 55		79	79	478	231	247	..	..	..	..	195	185	116	15
	Block No. 56		58	58	321	176	145	9	9	..	..	145	94	83	16
	Block No. 57		104	104	640	331	309	..	..	..	..	261	185	162	18
	Block No. 58		113	113	609	329	280	..	..	..	..	239	139	169	5
	Block No. 59		117	117	560	302	258	2	2	..	..	225	142	167	2
	Block No. 60		90	91	436	250	186	..	..	..	..	189	95	135	2
	Block No. 61		91	91	464	247	217	39	36	..	..	128	44	103	22
	Block No. 62		98	99	601	317	284	83	80	4	3	163	93	148	10
	Block No. 63		102	105	514	265	249	19	1	2	14	108	52	148	12
	Block No. 64		117	119	650	366	284	..	..	..	..	187	76	180	36
	Block No. 65		124	124	630	328	302	103	94	..	..	138	43	134	19
	Block No. 66		105	105	520	270	250	..	..	..	..	157	96	141	58
	Block No. 67		117	117	560	311	249	..	..	..	..	193	92	170	6
	Block No. 68		147	155	778	434	344	11	5	..	..	337	236	197	16
	Block No. 69		122	122	770	381	389	..	..	..	..	277	203	179	6
	Block No. 70		119	120	816	424	392	..	..	..	..	327	215	197	4
	Block No. 71		79	78	417	211	206	..	..	..	..	160	113	88	4
	Block No. 72		110	110	638	340	298	..	..	..	..	262	194	143	10
	Block No. 73		109	107	590	315	275	..	..	..	..	252	176	137	4
	Block No. 74		113	113	562	307	255	..	..	..	..	242	134	150	3
	Block No. 75		80	75	357	223	134	..	..	..	..	122	14	117	3
	Block No. 76		134	135	776	398	378	156	143	..	..	185	91	189	93
	Block No. 77		97	97	452	249	203	..	..	..	..	79	16	131	10
	Block No. 78		91	93	467	260	207	3	3	..	..	38	6	142	38
	Block No. 79		118	118	614	334	280	..	..	..	..	70	16	174	12
	Block No. 80		112	112	753	386	367	4	2	..	..	195	143	191	41
	Block No. 81		146	146	853	478	375	..	..	..	..	339	183	233	14
	Block No. 82		101	101	434	236	198	28	24	..	..	194	128	113	3
	Block No. 83		134	156	737	393	344	..	..	5	3	230	145	187	8
	Block No. 84		111	112	897	498	399	..	..	..	..	375	220	189	12
	Block No. 85		112	114	538	293	245	73	63	9	12	172	63	150	9
	Block No. 86		95	95	518	283	235	18	20	3	2	158	88	126	36
	Block No. 87		135	135	985	529	456	..	..	..	..	153	5	246	4
	Block No. 88		137	137	849	453	396	..	..	..	..	188	13	199	18
	Block No. 89		109	126	589	331	258	..	..	..	..	61	8	134	5
Total of	*Ward No. IV*	*N. A.*	*706*	*712*	*4,162*	*2,149*	*2,013*	..	..	..	..	*1,747*	*1,397*	*946*	*73*
	Block No. 90		85	87	579	298	281	..	..	..	..	213	168	121	3
	Block No. 91		98	100	536	273	263	..	..	..	..	212	163	122	13
	Block No. 92		103	103	773	408	365	..	..	..	..	347	244	181	10

PRIMARY CENSUS ABSTRACT

WORKERS																						Non-workers		Location Code No.
I		II		III		IV		V				VI		VII		VIII		IX		X				
								(a)		(b)														
M	F	M	F	M	F	M	F	M	F	M	F	M	F	M	F	M	F	M	F	M	F	M	F	
17	18	19	20	21	22	23	24	25	26	27	28	29	30	31	32	33	34	35	36	37	38			1
3	..	..	..	..	..	..	..	9	..	35	2	2	..	16	..	2	..	8	8	88	146			43
2	..	..	..	..	..	..	..	4	4	50	..	5	..	16	..	9	..	26	12	148	243			44
..	..	..	..	..	..	..	..	1	1	39	3	2	..	36	1	8	3	28	6	177	283			45
..	..	..	..	..	..	..	..	..	..	47	3	5	..	49	3	12	..	18	5	150	251			46
1	..	..	..	..	..	..	..	8	1	33	..	7	1	44	1	6	1	17	3	122	228			47
207	*17*	*131*	*51*	*42*	*9*	*3*	..	*190*	*32*	*2,025*	*78*	*214*	*7*	*1,990*	*111*	*728*	*91*	*947*	*230*	*7,181*	*11,240*			
1	..	..	..	..	..	..	..	26	..	48	..	1	..	54	1	18	1	27	3	200	286			48
1	..	..	..	..	..	..	..	7	1	81	..	6	..	51	..	16	..	22	..	233	350			49
1	..	..	..	..	..	..	..	2	..	49	1	3	..	61	1	12	..	28	2	166	317			50
2	..	..	..	1	1	..	..	6	1	40	..	..	..	56	..	12	..	20	3	138	255			51
5	..	..	..	*1*	..	..	..	..	..	*35*	*1*	..	..	*32*	..	8	..	10	*2*	105	184			52
1	..	..	..	..	..	..	..	..	..	47	1	4	..	34	..	8	..	24	8	155	224			53
2	..	..	..	..	..	..	..	..	..	50	6	..	..	56	..	11	2	29	17	173	304			54
..	..	..	..	2	..	..	..	5	5	29	4	3	..	58	..	2	..	17	6	115	232			55
..	..	..	..	..	..	..	..	1	..	34	..	1	..	13	1	15	..	19	15	93	129			56
..	..	..	..	..	..	..	..	25	1	48	4	3	..	56	..	8	..	22	13	169	291			57
..	..	..	..	..	..	1	..	..	..	55	..	8	..	86	..	3	..	16	5	160	275			58
..	..	1	..	1	..	..	..	8	1	9	..	13	..	125	1	4	..	6	..	135	256			59
..	..	..	..	..	..	..	..	18	..	24	..	1	..	73	1	3	1	16	..	115	184			60
..	..	..	..	8	..	..	..	22	1	13	1	2	..	27	7	14	1	17	12	144	195			61
..	..	..	..	..	..	..	..	..	..	37	2	1	..	75	3	7	..	28	5	169	274			62
..	..	..	..	2	..	..	..	4	..	51	..	4	..	41	5	28	3	18	4	117	237			63
..	..	..	..	..	..	..	..	10	..	49	..	3	1	50	2	47	29	21	4	186	248			64
..	..	..	..	..	1	..	..	..	..	15	..	1	..	27	2	37	..	54	16	194	283			65
29	15	4	1	..	..	..	..	1	..	36	*5*	..	..	34	1	*25*	*26*	*12*	*10*	*129*	*192*			66
16	..	3	..	..	..	..	..	..	..	56	1	2	1	29	..	21	2	43	2	141	243			67
1	..	11	5	..	..	2	..	2	1	80	1	10	..	39	..	21	..	31	9	237	328			68
..	..	..	..	..	..	..	..	4	..	40	..	..	..	107	5	14	..	14	1	202	383			69
..	..	..	..	1	..	..	..	1	3	60	1	2	..	109	..	13	..	11	..	227	388			70
..	..	..	..	..	..	..	..	..	..	25	..	16	..	15	..	6	..	26	4	123	202			71
9	..	..	..	1	..	..	..	..	..	35	..	18	1	23	..	27	2	30	7	197	288			72
2	..	..	..	1	..	..	..	..	..	43	..	12	..	34	..	19	1	26	3	178	271			73
3	..	1	..	..	..	..	..	8	1	73	..	5	..	24	..	5	..	31	2	157	252			74
..	..	6	..	1	..	..	..	2	..	64	..	3	..	17	2	5	1	19	..	106	131			75
1	..	18	32	..	..	..	..	15	8	76	13	5	..	47	39	10	..	17	1	209	285			76
3	..	6	3	..	..	..	..	6	..	14	..	3	1	28	..	51	1	20	5	118	193			77
8	..	..	..	1	..	..	..	2	..	9	..	..	..	13	..	56	16	53	22	118	169			78
8	..	..	3	4	..	..	..	..	..	36	1	..	..	39	3	61	1	26	4	160	268			79
14	..	2	3	1	..	..	..	4	2	104	3	14	..	26	4	6	..	20	29	195	326			80
1	..	1	..	..	..	..	..	6	..	164	13	15	..	34	1	3	..	9	..	245	361			81
..	..	..	..	..	..	..	..	..	..	44	1	38	1	..	..	30	..	1	1	123	195			82
7	1	20	1	..	..	..	..	..	..	10	1	3	..	64	..	63	3	20	6	206	332			83
..	..	..	..	..	..	..	..	1	3	48	1	..	..	121	1	5	..	14	3	309	391			84
..	..	1	1	4	1	..	..	..	..	70	4	5	..	17	..	24	1	29	2	143	236			85
..	..	..	..	4	5	..	..	4	4	72	9	3	2	30	13	2	..	11	3	157	199			86
48	..	18	..	1	..	..	..	..	..	54	..	4	..	103	4	1	..	17	...	283	452			87
42	1	5	..	8	1	..	..	..	..	77	4	1	..	48	12	4	..	14	..	254	378			88
2	..	34	2	..	..	..	..	..	..	21	..	1	..	14	2	3	..	59	1	197	253			89
6	...	..	..	*2*	..	*2*	..	*56*	*13*	*286*	*9*	*36*	*2*	*348*	*5*	*64*	*8*	*146*	*36*	*1,203*	*1,940*			
..	..	..	..	1	..	..	..	2	..	22	..	7	..	75	1	5	2	9	..	177	278			90
3	..	..	..	..	..	..	..	3	6	44	2	8	..	44	2	7	1	13	2	151	250			91
..	..	..	..	1	..	..	..	20	2	45	..	5	..	51	2	18	1	41	5	227	355			92

Location Code No.	Name of village/town agglomeration/town/ ward/urban enumerator's block	Area of village in acres & of town/ ward in Km².	Occupied Residential Houses	No. of Households	Total Population (including Institutional and Houseless Population) P	M	F	Scheduled Castes M	F	Scheduled Tribes M	F	Literate and Educated Persons M	F	Total workers (I-IX) M	F
1	2	3	4	5	6	7	8	9	10	11	12	13	14	15	16
	Block No. 93		109	110	618	324	294	..	..	..	..	272	206	157	19
	Block No. 94		107	107	492	247	245	..	..	..	..	211	189	108	10
	Block No. 95		109	110	610	306	304	..	..	..	..	260	238	138	10
	Block No. 96		95	95	554	293	261	..	..	..	..	232	189	119	8
Total of	*Ward No. V*	*N. A.*	*2,026*	*2,035*	*11,769*	*6,242*	*5,527*	*983*	*865*	*2*	..	*4,102*	*2,209*	*2,887*	*403*
	Block No. 97		67	67	417	212	205	..	..	..	..	157	95	101	11
	Block No. 98		85	85	545	294	251	..	..	..	..	212	106	150	1
	Block No. 99		128	128	795	428	367	..	..	..	..	317	165	199	6
	Block No. 100		79	80	399	212	187	..	..	..	..	162	149	92	7
	Block No. 101		100	100	518	266	252	..	..	..	..	217	172	120	3
	Block No. 102		97	97	543	266	277	..	..	..	..	226	182	116	6
	Block No. 103		99	99	709	371	338	..	..	..	..	164	43	182	24
	Block No. 104		90	90	594	315	279	..	..	..	..	136	39	155	..
	Block No. 105		108	108	679	353	326	60	52	..	..	252	103	159	11
	Block No. 106		146	154	870	467	403	449	394	..	..	357	154	191	95
	Block No. 107		105	105	640	341	299	..	..	..	..	248	157	157	4
	Block No. 108		102	102	667	368	299	..	..	..	..	275	140	148	..
	Block No. 109		124	124	790	425	365	339	296	2	..	277	139	175	71
	Block No. 110		141	141	711	375	336	129	118	..	..	228	127	178	30
	Block No. 111		135	135	671	371	300	..	..	..	..	205	69	185	17
	Block No. 112		130	130	704	365	339	..	..	..	..	241	154	178	11
	Block No. 113		135	135	689	365	324	..	..	..	..	281	162	181	12
	Block No. 114		155	155	828	448	380	6	5	..	..	147	53	220	94
Total of	*Ward No. VI*	*N. A.*	*920*	*925*	*5,222*	*2,713*	*2,509*	...	..	*2*	*1*	*2,239*	*1,687*	*1,193*	*60*
	Block No. 115		100	100	621	333	288	..	..	..	..	249	134	151	7
	Block No. 116		99	99	567	288	279	..	..	..	..	228	197	133	8
	Block No. 117		105	105	655	350	305	..	..	..	..	290	205	138	6
	Block No. 118		100	100	472	258	214	..	..	..	..	229	158	117	10
	Block No. 119		63	63	339	168	171	..	..	..	..	142	126	77	5
	Block No. 120		96	96	567	288	279	..	..	1	..	243	201	120	8
	Block No. 121		77	77	418	231	187	..	..	..	..	200	152	87	3
	Block No. 122		86	89	475	232	243	..	..	..	..	212	199	103	5
	Block No. 123		97	98	438	232	206	..	..	1	1	172	117	113	6
	Block No. 124		97	98	670	333	337	..	..	..	..	274	198	154	2
Total of	*Ward No. VII*	*N. A.*	*1,484*	*1,499*	*8,190*	*4,206*	*3,984*	*137*	*116*	*31*	*23*	*3,292*	*2,487*	*1,837*	*142*
	Block No. 125		105	105	659	335	324	..	..	1	3	264	176	141	6
	Block No. 126		94	94	537	281	256	..	..	..	..	216	153	123	2
	Block No. 127		72	72	370	172	198	..	..	..	..	136	127	74	3
	Block No. 128		94	94	477	233	244	..	..	..	..	183	138	107	2
	Block No. 129		102	102	654	332	322	137	116	..	..	263	158	115	19
	Block No. 130		99	108	574	298	276	..	..	..	..	252	190	124	5
	Block No. 131		135	135	753	398	355	..	..	..	..	353	284	166	13
	Block No. 132		110	110	627	330	297	..	..	..	..	284	236	119	9
	Block No. 133		124	128	751	390	361	..	..	..	..	322	262	159	10
	Block No. 134		105	105	513	264	249	..	..	..	..	179	108	128	12
	Block No. 135		113	113	692	332	360	..	..	..	..	273	261	152	8
	Block No. 136		114	114	603	308	295	..	..	26	17	239	216	148	20
	Block No. 137		109	111	475	260	215	..	..	4	3	163	94	130	16
	Block No. 138		108	108	505	273	232	..	..	..	..	165	84	151	17

PRIMARY CENSUS ABSTRACT

WORKERS																						
I		II		III		IV		V				VI		VII		VIII		IX		X		
								(a)		(b)										Non-workers		Location Code No.
M	F	M	F	M	F	M	F	M	F	M	F	M	F	M	F	M	F	M	F	M	F	
17	18	19	20	21	22	23	24	25	26	27	28	29	30	31	32	33	34	35	36	37	38	1
3	..	..	..	..	..	1	..	28	5	63	3	10	2	25	..	9	2	18	7	167	275	93
..	..	..	..	..	..	..	..	..	..	38	2	2	..	45	..	2	..	21	8	139	235	94
..	..	..	..	..	..	1	..	..	..	38	1	4	..	58	..	12	1	25	8	168	294	95
..	..	..	..	..	..	..	..	3	..	36	1	..	..	50	..	11	1	19	6	174	253	96
102	*10*	*96*	*110*	*13*	*4*	*8*	*2*	*29*	*11*	*938*	*71*	*60*	*5*	*792*	*17*	*274*	*6*	*575*	*167*	*3,355*	*5,124*	
..	..	9	7	..	..	..	..	1	..	24	..	1	..	54	3	4	..	8	1	111	194	97
..	..	..	..	..	..	..	..	..	..	60	1	2	..	23	..	40	..	25	..	144	250	98
..	..	..	..	1	..	1	..	..	..	96	6	17	..	22	..	43	..	19	..	229	361	99
..	..	..	..	..	..	..	..	1	..	20	..	4	..	49	1	4	..	14	6	120	180	100
..	..	..	..	1	..	..	..	..	..	47	..	6	1	33	..	7	1	26	1	146	249	101
1	..	..	..	..	..	..	..	1	..	28	..	5	..	44	..	7	1	30	5	150	271	102
..	..	..	...	...	...	...	...	5	2	41	3	1	2	98	7	19	..	18	10	189	314	103
..	..	..	..	..	..	..	..	1	..	30	..	1	..	83	..	18	..	22	..	160	279	104
3	..	..	..	4	..	..	..	...	..	53	..	2	..	60	1	6	..	31	10	194	315	105
..	1	27	60	4	..	2	..	..	..	70	25	6	..	6	..	18	..	58	9	276	308	106
..	..	..	..	1	..	..	..	...	..	53	1	3	..	81	3	14	..	5	..	184	295	107
1	..	..	..	..	..	..	..	3	..	31	..	..	..	75	..	17	..	21	..	220	299	108
2	..	4	13	..	..	..	..	..	..	81	24	2	..	5	..	9	..	72	34	250	294	109
1	..	..	2	1	..	..	..	..	..	70	5	2	..	43	1	19	..	42	22	197	306	110
17	..	19	13	1	..	..	..	3	..	87	3	1	..	26	..	6	1	25	..	186	283	111
24	..	18	1	..	..	..	..	8	7	59	2	..	..	31	..	12	..	26	1	187	328	112
28	2	4	1	..	4	1	..	6	2	41	..	6	..	40	..	20	1	35	2	184	312	113
25	7	15	13	..	..	4	2	..	..	47	1	1	2	19	1	11	2	98	66	228	286	114
24	..	*3*	...	*2*	..	...	...	*42*	*10*	*312*	*5*	*54*	...	*466*	*4*	*70*	*2*	*220*	*39*	*1,520*	*2,449*	
..	..	..	..	..	..	..	..	3	2	60	1	4	..	60	..	11	2	13	2	182	281	115
17	..	1	..	..	..	..	..	13	..	21	..	7	..	46	..	8	..	20	8	155	271	116
1	..	..	..	..	..	..	..	..	..	48	1	12	..	42	..	7	..	28	5	212	299	117
3	..	..	..	..	..	..	..	7	..	38	1	7	..	19	..	15	..	28	9	141	204	118
..	..	..	..	..	..	..	..	2	..	24	..	4	..	31	2	1	..	15	3	91	166	119
..	..	..	..	..	..	..	..	6	4	40	1	2	..	21	..	11	..	40	3	168	271	120
..	..	..	..	..	..	..	..	6	..	21	..	..	..	46	..	1	..	13	3	144	184	121
2	..	..	..	..	..	..	..	..	4	20	..	2	..	58	..	5	..	16	1	129	238	122
1	..	2	..	..	..	..	..	5	..	20	1	15	..	22	..	7	..	41	5	119	200	123
—	..	..	..	2	..	..	..	..	..	20	..	1	..	121	2	4	..	6	..	179	335	124
171	*5*	*11*	*1*	*9*	*6*	..	..	*13*	..	*503*	*14*	*114*	*4*	*506*	*5*	*125*	*18*	*385*	*89*	*2,369*	*3,842*	
11	...	..	..	..	..	..	..	..	..	27	1	1	..	87	..	5	..	10	5	194	318	125
22	1	2	..	..	..	..	..	..	..	42	..	10	..	31	..	5	..	11	1	158	254	126
34	2	2	..	..	..	..	..	..	..	12	..	..	..	11	..	5	..	10	1	98	195	127
23	...	3	1	..	..	..	..	1	..	28	..	4	..	25	..	4	..	19	1	126	242	128
24	1	..	..	..	..	..	..	..	..	15	..	..	..	23	..	11	..	42	18	217	303	129
4	..	1	..	..	..	..	..	..	..	42	..	5	..	39	..	2	..	31	5	174	271	130
18	..	..	..	..	..	..	..	..	..	50	5	8	..	48	..	6	..	36	8	232	342	131
11	..	..	..	..	..	..	..	..	..	36	2	7	..	20	..	6	..	39	7	211	288	132
12	1	..	..	..	..	..	..	..	..	54	..	16	..	37	..	6	..	34	9	231	351	133
2	..	..	..	5	5	..	..	9	..	30	..	20	1	24	3	7	..	31	3	136	237	134
4	..	2	..	1	..	..	..	..	..	46	2	8	..	48	..	6	..	37	6	180	352	135
4	..	1	..	..	..	..	..	..	..	56	3	3	..	30	..	10	2	44	15	160	275	136
2	..	..	..		1	..	..	1	..	25	..	13	2	38	2	17	2	31	9	130	199	137
..	..	..	..	..3	..	..	..	2	..	40	1	19	1	45	...	35	14	10	1	122	215	138

Location Code No.	Name of village/town agglomeration/town/ward/urban enumerator's block	Area of village in acres & of town/ward in Km.²	Occupied Residential Houses	No. of Households	Total Population (including Institutional and Houseless Population)			Scheduled Castes		Scheduled Tribes		Literate and Educated Persons		Total workers (I-IX)	
					P	M	F	M	F	M	F	M	F	M	F
1	2	3	4	5	6	7	8	9	10	11	12	13	14	15	16
Total of	*Ward No. VIII*	*N. A.*	*947*	*950*	*5,256*	*2,679*	*2,577*	*240*	*216*	..	..	*2,188*	*1,670*	*1,205*	*102*
	Block No. 139		102	102	575	302	273	..	..	..	..	242	191	131	10
	Block No. 140		76	76	415	202	213	..	..	..	..	177	173	90	1
	Block No. 141		100	100	601	308	293	..	..	..	..	262	216	140	2
	Block No. 142		115	115	591	289	302	..	..	..	..	246	229	122	6
	Block No. 143		123	123	706	356	350	..	..	..	..	310	268	157	9
	Block No. 144		117	117	618	312	306	..	..	..	..	272	222	131	8
	Block No. 145		98	98	553	295	258	..	..	..	..	241	128	143	5
	Block No. 146		81	84	472	239	233	..	..	..	..	192	129	114	14
	Block No. 147		135	135	725	376	349	240	216	..	..	246	114	177	47
Total of	*Ward No. IX*	*N. A.*	*485*	*488*	*2,783*	*1,427*	*1,356*	..	..	..	..	*1,211*	*1,012*	*649*	*45*
	Block No. 148		110	113	641	337	304	..	..	..	..	287	226	154	10
	Block No. 149		87	87	505	255	250	..	..	..	..	215	189	107	8
	Block No. 150		100	100	523	260	263	..	..	..	..	209	198	123	13
	Block No. 151		74	74	431	229	202	..	..	..	..	198	150	108	10
	Block No. 152		114	114	683	346	337	..	..	..	..	302	249	157	4
Total of	*Ward No. X*	*N. A.*	*3,617*	*3,667*	*17,163*	*9,447*	*7,716*	*186*	*176*	*94*	*66*	*6,078*	*3,181*	*4,664*	*523*
	Block No. 153		167	167	918	509	409	..	..	..	..	410	266	237	14
	Block No. 154		128	129	687	385	302	..	..	3	1	264	157	176	1
	Block No. 155		191	191	970	506	464	..	..	..	..	359	271	227	28
	Block No. 156		143	143	687	371	316	28	28	1	1	290	200	190	6
	Block No. 157		107	108	599	313	286	2	6	16	14	128	42	167	15
	Block No. 158		93	101	576	312	264	68	73	37	24	136	78	153	20
	Block No. 159		83	84	452	235	217	..	..	..	..	183	135	102	8
	Block No. 160		110	115	624	304	320	..	..	..	..	129	98	149	46
	Block No. 161		119	119	629	321	308	18	13	..	..	190	162	130	14
	Block No. 162		172	172	869	470	399	1	1	3	3	289	180	223	18
	Block No. 163		131	133	631	342	289	..	..	5	2	163	100	196	74
	Block No. 164		149	149	837	460	377	..	..	..	..	115	13	233	51
	Block No. 165		135	142	687	372	315	..	..	..	..	160	15	187	76
	Block No. 166		91	91	509	265	244	..	..	..	..	129	23	111	19
	Block No. 167		115	126	660	360	300	18	12	7	3	196	93	158	47
	Block No. 168		99	100	521	301	220	..	..	..	..	204	120	119	6
	Block No. 169		88	88	599	419	180	..	..	..	..	343	56	93	2
	Block No. 170		144	144	580	289	291	..	..	..	..	215	216	137	17
	Block No. 171		101	101	543	281	262	..	..	..	..	154	50	136	3
	Block No. 172		190	190	946	516	430	51	43	..	..	349	176	211	16
	Block No. 173		93	106	449	242	207	..	..	22	18	99	85	143	31
	Block No. 174		178	178	923	505	418	..	..	..	..	447	336	204	7
	Block No. 175		203	203	589	322	267	..	..	..	..	257	103	203	2
	Block No. 176		312	312	880	452	428	..	..	..	..	336	154	261	..
	Block No. 177		275	275	798	595	203	..	..	..	..	533	52	518	2
13/IV	**Vaso**	**Km.² 11.55**	**1,964**	**2,005**	**10,614**	**5,489**	**5,125**	**355**	**292**	**5**	**5**	**4,098**	**3,090**	**2,458**	**248**
Total of	*Ward No. I*	*N.A.*	*435*	*449*	*2,211*	*1,119*	*1,092*	...	..	..	..	*867*	*772*	*470*	*59*
	Block No. 1		91	105	514	265	249	..	..	..	..	152	105	139	19
	Block No. 2		167	167	742	364	378	..	..	..	..	305	300	140	25
	Block No. 3		97	97	465	240	225	..	..	..	..	214	191	84	15
	Block No. 4		80	80	490	250	240	..	..	..	..	196	176	107	...

PRIMARY CENSUS ABSTRACT

WORKERS																					
I		II		III		IV		V				VI		VII		VIII		IX		X		
								(a)		(b)										Non-workers		Location Code No.
M	F	M	F	M	F	M	F	M	F	M	F	M	F	M	F	M	F	M	F	M	F	
17	18	19	20	21	22	23	24	25	26	27	28	29	30	31	32	33	34	35	36	37	38	
36	..	*1*	..	*5*	..	*2*	..	*59*	*1*	*372*	*10*	*72*	*1*	*315*	*1*	*54*	*4*	*289*	*85*	*1,474*	*2,475*	
1	..	..	..	..	..	..	..	38	..	23	1	8	..	27	..	8	1	26	8	171	263	139
..	..	..	..	..	..	..	..	8	..	32	..	2	..	28	..	3	..	17	1	112	212	140
1	..	..	..	..	..	..	..	3	..	40	1	9	..	57	..	2	..	28	1	168	291	141
11	..	..	..	..	..	..	..	3	..	30	1	7	..	41	..	5	..	25	5	167	296	142
10	..	..	..	..	..	2	..	..	..	61	2	13	..	31	..	4	..	36	7	199	341	143
10	..	..	..	..	..	..	..	6	..	26	1	8	..	42	..	7	..	32	7	181	298	144
1	..	..	..	..	..	..	..	1	..	40	..	6	..	47	..	3	..	45	5	152	253	145
..	..	..	..	5	..	..	..	..	..	51	1	13	..	22	..	4	2	19	11	125	219	146
2	..	1	..	..	..	..	..	..	1	69	3	6	1	20	1	18	1	61	40	199	302	147
4	..	..	..	*1*	..	..	..	*30*	..	*196*	*5*	*32*	*1*	*239*	*1*	*26*	*5*	*121*	*33*	*778*	*1,311*	
2	..	..	..	..	..	..	..	22	..	34	2	12	..	61	..	4	4	19	4	183	294	148
..	..	..	..	..	..	..	..	1	..	38	1	6	..	45	..	2	..	15	7	148	242	149
2	..	..	..	..	..	..	..	1	..	36	..	8	1	36	..	11	1	29	11	137	250	150
..	..	..	..	..	..	..	..	5	..	30	1	3	..	44	..	4	..	22	9	121	192	151
..	..	..	..	1	..	..	..	1	..	58	1	3	..	53	1	5	..	36	2	189	333	152
216	*2*	*342*	*128*	*17*	*4*	*11*	..	*30*	*8*	*1,023*	*25*	*183*	*14*	*792*	*102*	*438*	*77*	*1,612*	*163*	*4,783*	*7,193*	
..	..	..	..	..	..	..	..	..	..	230	2	..	..	3	1	1	..	3	11	272	395	153
1	..	..	..	..	..	..	..	1	..	161	1	3	..	5	..	..	..	5	..	209	301	154
3	..	5	1	..	..	..	..	..	..	47	2	33	..	73	2	24	1	42	22	279	436	155
..	..	..	..	..	..	..	..	1	..	92	..	7	..	25	..	8	..	57	6	181	310	156
3	..	..	3	..	..	..	..	..	..	26	3	2	..	49	..	77	9	10	..	146	271	157
3	..	..	..	..	..	..	..	..	..	29	3	6	..	13	1	28	..	74	16	159	244	158
1	..	..	..	2	..	..	..	..	..	22	..	4	..	29	..	25	..	19	8	133	209	159
9	..	1	1	1	..	..	..	2	..	18	1	10	1	89	34	10	..	9	9	155	274	160
17	..	15	..	..	..	..	..	..	5	40	3	11	..	20	..	13	..	14	6	191	294	161
8	..	12	8	..	..	..	..	14	..	63	..	3	2	58	4	29	..	36	4	247	381	162
3	..	..	..	..	..	..	..	8	3	32	2	4	3	46	2	69	40	34	24	146	215	163
33	..	116	38	..	..	..	..	1	..	16	..	3	..	59	13	1	..	4	..	227	326	164
19	..	70	67	2	3	..	..	..	..	31	..	4	1	33	1	14	..	14	4	185	239	165
6	..	13	4	1	..	..	..	..	..	21	..	3	..	40	9	10	..	17	6	154	225	166
8	2	2	..	..	..	1	..	1	..	23	3	12	7	50	24	11	2	50	9	202	253	167
26	..	2	..	4	1	..	..	..	..	24	..	5	..	23	..	2	..	33	5	182	214	168
18	..	11	..	..	..	..	..	..	..	11	..	1	..	10	1	2	..	40	1	326	178	169
8	..	19	..	1	..	..	..	..	..	26	1	8	..	28	..	4	..	43	16	152	274	170
17	..	62	2	1	..	..	..	2	..	11	..	10	..	9	1	5	..	19	..	145	259	171
9	..	13	4	2	..	..	..	..	..	58	3	23	..	37	3	21	2	48	4	305	414	172
2	..	1	..	3	..	..	..	..	..	9	..	2	..	36	6	73	23	17	2	99	176	173
22	..	..	..	..	..	10	..	..	..	29	1	25	..	56	..	10	..	52	6	301	411	174
..	..	..	..	..	..	..	..	..	..	1	..	3	..	..	..	1	..	198	2	119	265	175
..	..	..	..	..	..	..	..	..	..	1	..	1	..	..	..	..	..	259	..	191	428	176
..	..	..	..	..	..	..	..	..	..	2	..	..	..	1	..	..	..	515	2	77	201	177
451	**6**	**460**	**111**	**21**	..	**2**	**2**	**220**	**6**	**294**	**15**	**48**	..	**430**	**7**	**142**	**1**	**390**	**100**	**3,031**	**4,877**	**13/IV**
71	*1*	*50*	*14*	*6*	..	*1*	..	*34*	*1*	*71*	*3*	*20*	..	*91*	..	*19*	..	*107*	*40*	*649*	*1,033*	
20	..	40	14	1	..	..	..	4	..	22	..	4	..	16	..	7	..	25	5	126	230	1
25	1	8	..	2	..	..	..	6	1	18	2	5	..	20	..	2	..	54	21	224	353	2
26	..	2	..	3	..	..	..	7	..	13	1	..	..	19	..	..	..	14	14	156	210	3
..	..	..	..	..	..	1	..	**17**	..	18	..	11	..	36	..	10	..	14	..	143	240	4

Location Code No.	Name of village/town agglomeration/town/ward/urban enumerator's block	Area of village in acres & of town/ward in Km.2	Occupied Residential Houses	No. of Household	Total Population (including Institutional and Houseless Population)			Scheduled Castes		Scheduled Tirbes		Literate and Educated Persons		Total workers (I-IX)	
					P	M	F	M	F	M	F	M	F	M	F
1	2	3	4	5	6	7	8	9	10	11	12	13	14	15	16
Total of Ward No. II		*N.A.*	*444*	*449*	*2,504*	*1,333*	*1,171*	*251*	*207*	*1*	..	*980*	*673*	*589*	*79*
	Block No. 5		69	69	355	193	162	..	..	..	..	143	100	94	5
	Block No. 6		94	99	639	349	290	..	..	..	..	281	206	160	11
	Block No. 7		77	77	403	198	205	..	..	..	..	170	161	77	12
	Block No. 8		90	90	418	222	196	..	..	1	..	186	134	84	6
	Block No. 9		114	114	689	371	318	251	207	..	..	200	72	174	45
Total of Ward No. III		*N.A.*	*465*	*478*	*2,458*	*1,262*	*1,196*	*22*	*23*	*4*	*5*	*927*	*685*	*567*	*53*
	Block No. 10		95	95	418	202	216	..	..	..	..	133	118	82	7
	Block No. 11		88	88	452	239	213	..	..	..	..	202	152	102	6
	Block No. 12		89	90	490	261	229	..	..	4	5	213	161	121	14
	Block No. 13		94	95	506	252	254	16	16	..	..	182	150	118	7
	Block No. 14		99	110	592	308	284	6	7	..	..	197	104	144	19
Total of Ward No. IV		*N.A.*	*443*	*447*	*2,464*	*1,285*	*1,179*	*75*	*59*	..	..	*1,012*	*717*	*597*	*32*
	Block No. 15		139	139	724	357	367	..	..	..	..	298	216	160	7
	Block No. 16		98	102	546	284	262	..	..	..	..	224	178	132	4
	Block No. 17		86	86	494	262	232	4	4	..	..	210	143	116	3
	Block No. 18		120	120	700	382	318	71	55	..	..	280	180	189	18
Total of Ward No. V		*N.A.*	*177*	*182*	*977*	*490*	*487*	*7*	*3*	..	..	*312*	*243*	*235*	*25*
	Block No. 19		116	120	686	337	349	..	..	..	..	226	184	162	10
	Block No. 20		61	62	291	153	138	7	3	..	..	86	59	73	15

PRIMARY CENSUS ABSTRACT

WORKERS																					
I		II		III		IV		V				VI		VII		VIII		IX		X		
								(a)		(b)										Non-workers		Location Code No.
M	F	M	F	M	F	M	F	M	F	M	F	M	F	M	F	M	F	M	F	M	F	
17	18	19	20	21	22	23	24	25	26	27	28	29	30	31	32	33	34	35	36	37	38	1
181	*1*	*151*	*46*	*9*	..	..	..	*25*	*1*	*80*	*6*	*3*	..	*51*	..	*20*	..	*69*	*25*	*744*	*1,092*	
27	..	8	3	..	..	..	..	4	..	26	2	1	..	7	..	4	..	17	..	99	157	5
104	..	12	3	..	..	..	..	6	1	13	1	2	..	13	..	2	..	8	6	189	279	6
25	..	3	..	..		..	..	5	..	14	1	..	..	13	..	5	..	12	11	121	193	7
24	1	8	..	4	..	..	..	10	..	9	2	..	..	11	..	4	..	14	3	138	190	8
1	..	120	40	5	..	..	..	..	..	18	..	..	..	7	..	5	..	18	5	197	273	9
137	*1*	*146*	*20*	*5*	..	..	*2*	*59*	*2*	*34*	*2*	*7*	..	*56*	*1*	*24*	*1*	*99*	*24*	*695*	*1,143*	
13	..	24	1	3	..	..	2	2	..	7	..	1	..	7	..	..	..	25	4	120	209	10
38	..	9	..	1	..	..	..	17	..	9	1	1	..	12	..	4	..	11	5	137	207	11
35	1	31	..	1	..	..	..	11	2	9	..	1	..	12	1	..	..	21	10	140	215	12
40	..	35	2	..	..	..	..	1	..	6	1	..	..	9	..	11	1	16	3	134	247	13
11	...	47	17	..	..	..	..	28	..	3	..	4	..	16	..	9	..	26	2	164	265	14
20	...	*80*	*22*	*1*	..	..	..	*63*	*2*	*76*	..	*11*	..	*198*	*4*	*70*	..	*78*	*4*	*688*	*1,147*	
5	...	4	3	..	..	..	..	28	2	24	..	2	..	43	..	29	..	25	2	197	360	15
1	...	7	3	..	..	..	..	18	..	20	..	7	..	43	..	20	..	16	1	152	258	16
3	...	4	2	1	..	..	..	2	..	20	..	2	..	63	..	5	..	16	1	146	229	17
11	...	65	14	..	..	..	..	15	..	12	..	..	..	49	4	16	..	21	..	193	300	18
42	*3*	*33*	*9*	..	..	*1*	..	*39*	..	*33*	*4*	*7*	..	*34*	*2*	*9*	..	*37*	*7*	*255*	*462*	
15	1	21	1	..	..	..	..	31	..	26	1	6	..	32	2	5	..	26	5	175	339	19
27	2	12	8	...	..	1	..	8	..	7	3	1	..	2	..	4	..	11	2	80	123	20

(Bk) Y-6—20

TALUKA ANAND

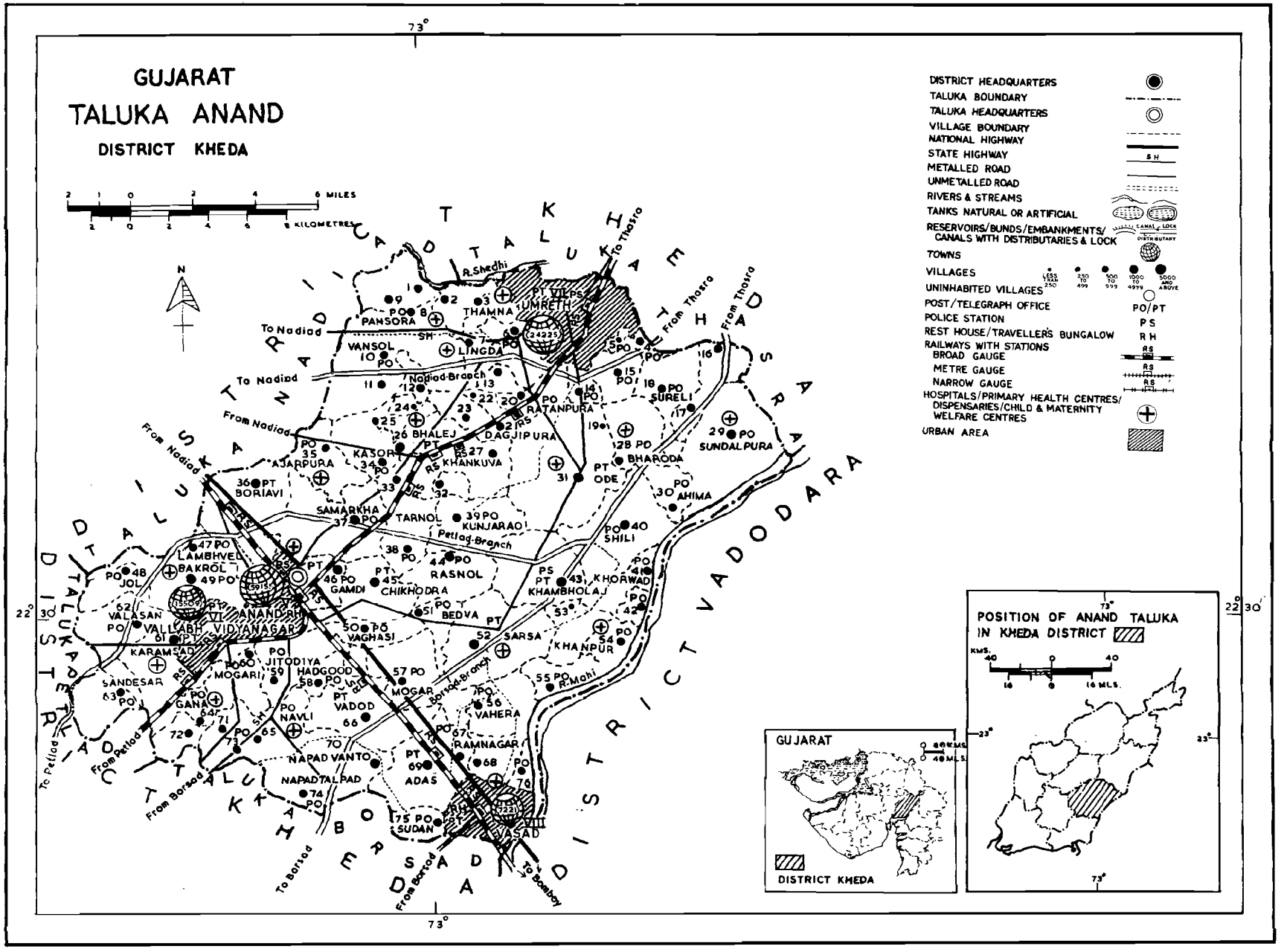
GUJARAT
TALUKA ANAND
DISTRICT KHEDA
73°
22° 30'
N
2 1 0 2 4 6 MILES
2 0 2 4 6 8 KILOMETRES
DISTRICT HEADQUARTERS
TALUKA BOUNDARY
TALUKA HEADQUARTERS
VILLAGE BOUNDARY
NATIONAL HIGHWAY
STATE HIGHWAY
METALLED ROAD
UNMETALLED ROAD
RIVERS & STREAMS
TANKS NATURAL OR ARTIFICIAL
RESERVOIRS/BUNDS/EMBANKMENTS/ CANALS WITH DISTRIBUTARIES & LOCK
TOWNS
VILLAGES
UNINHABITED VILLAGES
POST/TELEGRAPH OFFICE
POLICE STATION
REST HOUSE/TRAVELLERS BUNGALOW
RAILWAYS WITH STATIONS
BROAD GAUGE
METRE GAUGE
NARROW GAUGE
HOSPITALS/PRIMARY HEALTH CENTRES/ DISPENSARIES/CHILD & MATERNITY WELFARE CENTRES
URBAN AREA
TALUKA NADIAD
TALUKA PETLAD
TALUKA BORSAD
TALUKA THASRA
DISTRICT VADODARA
To Nadiad
From Nadiad
To Petlad
From Petlad
To Borsad
From Borsad
From Thasra
To Bombay
R. Shedhi
R. Mahi
Mahi Kadana Canal
Nadiad Branch
Borsad Branch
Petlad Branch
PANSORA
THAMNA
UMRETH
VANSOL
LINGDA
RATANPURA
SURELI
BHALEJ
DAGJIPURA
KASOR
AJARPURA
KHANKUVA
BORIAVI
SUNDALPURA
BHADODA
ODE
AHIMA
SAMARKHA
TARNOL
KUNJARAO
SHILI
LAMBHVEL
BAKROL
JOL
GAMDI
CHIKHODRA
RASNOL
KHAMBHOLAJ
KHORWAD
VALASAN
VALLABH VIDYANAGAR
ANAND
BEDVA
VAGHASI
SARSA
KHANPUR
KARAMSAD
JITODIYA
HADGOOD
MOGARI
MOGAR
VAHERA
SANDESAR
GANA
NAVLI
VADOD
RAMNAGAR
NAPAD VANTO
NAPADTALPAD
ADAS
SUDAN
VASAD
POSITION OF ANAND TALUKA IN KHEDA DISTRICT
KMS. 40 0 40
16 0 16 MLS.
GUJARAT
DISTRICT KHEDA

TALUKA
ANAND

Location Code No.	Name of village/town agglomeration/town/ward/urban enumerator's block	Area of village in acres & of town/ward in Km.²	Occupied Residential Houses	No. of Households	Total Population (including Institutional and Houseless Population)			Scheduled Castes		Scheduled Tribes		Literate and Educated Persons		Total workers (I-IX)	
					P	M	F	M	F	M	F	M	F	M	F
1	2	3	4	5	6	7	8	9	10	11	12	13	14	15	16
3	**ANAND TALUKA**														
	Total	**Km.² 678.0 Acres (167,027.22)**	**69,856**	**72,618**	**399,076**	**214,200**	**184,876**	**7,614**	**6,698** / **2,463**	**2,071**	**133,915**	**63,422**	**103,568**		**9,827**
	Rural	*Km.² 618.7 Acres (152,871.29)*	*50,888*	*53,193*	*292,966*	*155,607*	*137,359*	*6,181*	*5,475* / *1,667*	*1,339*	*91,788*	*41,391*	*79,465*		*7,585*
	Urban	*Km.² 57.3*	*18,968*	*19,425*	*106,110*	*58,593*	*47,517*	*1,433*	*1,223* / *796*	*732*	*42,127*	*25,031*	*24,103*		*2,242*
	RURAL AREAS														
1	Ardi	1,556-20	322	351	1,902	989	913	20	20	16	10	439	101	520	23
2	Ghora	1,319-28	228	241	1,463	768	695	43	43	33	21	388	157	388	25
3	Thamna	2,996-33	587	606	3,361	1,819	1,542	156	117	127	105	1,239	704	893	239
4	Bhatpura	272-34	258	264	1,645	865	780	14	9	3	2	473	158	479	75
5	Navapura	103-33	46	46	333	185	148	24	14	..	..	112	39	90	36
6	Parvata	1,050-03	186	188	1,015	555	460	18	12	3	2	249	65	325	66
7	Lingda	1,710-37	618	635	3,233	1,712	1,521	41	43	36	28	1,034	415	872	42
8	Pansora	3,181-05	890	912	4,765	2,535	2,230	162	157	115	100	1,494	605	1,314	148
9	Zalabordi	775-38	234	235	1,241	666	575	27	29	..	..	442	122	335	15
10	Vansol	2,838-07	722	739	4,005	2,124	1,881	102	94	..	..	954	289	1,125	29
11	Saiyadpura	938-07	321	334	1,869	990	879	12	9	..	..	455	92	502	..
12	Meghva Badapura	649-18	285	285	1,635	855	780	71	57	..	..	416	170	454	17
13	Ashipura	628-08	206	211	1,172	640	532	37	28	..	..	389	169	320	24
14	Hamidpura	852-16	304	308	1,661	885	776	22	28	3	7	493	146	458	31
15	Bechari	1,653-15	289	304	1,845	974	871	13	17	14	6	503	206	530	9
16	Khankhanpur	601-19	286	287	1,605	869	736	9	7	..	..	450	76	467	5
17	Dhuleta	1,682-08	331	339	1,993	1,077	916	72	37	..	..	564	93	524	1
18	Sureli	2,879-24	618	623	3,922	2,036	1,886	101	68	2	..	963	225	1,057	17
19	Badapura	366-10	150	153	913	494	419	24	25	..	..	299	95	245	41
20	Ratanpura	950-30	401	404	2,179	1,162	1,017	44	47	11	14	675	292	618	99
21	Dagjipura	1,001-08	314	338	2,015	1,068	947	38	33	..	..	554	122	585	28
22	Gangapura	552-16	125	125	611	300	311	12	9	..	..	168	55	161	3
23	Jakhala	728-36	184	193	1,059	574	485	41	23	..	..	344	137	326	14
24	Fatopura	408-15	166	166	840	459	381	..	..	..	..	257	90	262	2
25	Tarpura	346-06	105	118	633	341	292	5	4	..	..	205	25	173	..
26	Bhalej	3,613-19	1,481	1,565	9,449	4,957	4,492	78	77	77	70	3,297	1,627	2,301	254
27	Khankuva	1,619-03	646	664	3,926	2,202	1,724	34	32	4	3	1,181	332	1,094	131
28	Bharoda	2,396-23	556	563	3,355	1,799	1,556	39	39	7	9	1,074	528	942	74
29	Sundalpura	6,006-28	817	844	5,173	2,698	2,475	88	92	15	8	1,334	545	1,277	47
30	Ahima	1,299-04	696	705	3,845	2,009	1,836	54	52	..	..	982	312	1,051	55
31	Ode	8,148-20	2,295	2,444	14,620	7,772	6,848	252	231	101	69	4,892	2,730	3,841	323
32	Sardarpura	578-06	200	202	1,145	620	525	..	..	..	..	280	63	356	..
33	Rahtalav	587-21	199	213	1,170	626	544	56	52	1	2	363	133	306	57
34	Kasor	2,204-07	851	917	4,825	2,537	2,288	113	101	12	10	1,635	762	1,340	169
35	Ajarpura	2,310-22	658	704	3,851	2,061	1,790	59	55	32	22	1,379	797	986	158
36	Boriavi	3,818-38	1,926	2,083	10,960	5,769	5,191	16	17	..	..	3,206	1,450	2,887	180
37	Samarkha	5,256-03	2,434	2,558	13,113	6,734	6,379	194	190	30	21	4,428	1 628	3,655	245
38	Tarnol	2,175-07	834	838	4,413	2,312	2,101	103	101	6	5	1,444	611	1,197	135
39	Kunjarao	2,679-20	787	818	4,442	2,377	2,065	69	59	74	69	1,440	619	1,283	152
40	Shili	4,857-23	1,151	1,161	6,541	3,490	3,051	19	17	..	..	1,465	227	1,741	64

PRIMARY CENSUS ABSTRACT

WORKERS																						
I		II		III		IV		V				VI		VII		VIII		IX		X		
								(a)		(b)										Non-workers		Location Code No.
M	F	M	F	M	F	M	F	M	F	M	F	M	F	M	F	M	F	M	F	M	F	
17	18	19	20	21	22	23	24	25	26	27	28	29	30	31	32	33	34	35	36	37	38	1
41,991	**677**	**23,573**	**6,567**	**1,037**	**67**	**39**	**2**	**1,931**	**178**	**10,528**	**467**	**1,246**	**65**	**8,446**	**189**	**3,666**	**47**	**11,031**	**1,568**	**110,632**	**1,75,049**	
39,738	*615*	*21,881*	*5,806*	*919*	*52*	*34*	..	*1,433*	*72*	*5,580*	*359*	*392*	*3*	*3,121*	*56*	*1,794*	*15*	*4,573*	*607*	*76,142*	*1,29,774*	
2,253	*62*	*1,692*	*761*	*148*	*15*	*5*	*2*	*548*	*106*	*4,948*	*108*	*854*	*62*	*5,325*	*133*	*1,872*	*32*	*6,458*	*961*	*34,490*	*45,275*	
442	7	30	5	17	7	..	..	9	..	3	..	..	..	8	..	2	..	9	4	469	890	1
243	1	93	22	15	..	..	..	3	..	8	..	9	..	7	..	2	..	8	2	380	670	2
409	24	364	202	5	..	..	..	28	6	18	1	3	..	10	..	10	..	46	6	926	1,330	3
367	6	74	66	..	..	..	..	5	..	5	1	..	..	3	..	4	..	21	2	386	705	4
42	2	14	17	8	9	..	..	..	..	3	..	..	..	19	8	2	..	2	..	95	112	5
168	1	140	64	4	..	..	..	1	..	1	..	2	..	2	1	5	..	2	..	230	394	6
331	5	411	31	17	..	8	..	28	..	17	..	..	..	21	..	12	1	27	5	840	1,479	7
639	14	523	118	9	..	..	..	23	3	12	..	1	..	31	2	20	..	56	11	1,221	2,082	8
291	3	23	12	6	..	..	..	..	..	2	..	..	..	..	..	9	..	4	..	331	560	9
869	7	143	16	20	..	..	..	28	..	17	..	..	..	17	1	12	1	19	4	999	1,852	10
403	..	66	..	9	..	..	..	..	..	4	..	..	..	1	..	11	..	8	..	488	879	11
314	7	128	9	2	..	1	..	..	..	3	..	..	..	..	..	..	..	6	1	401	763	12
198	1	84	22	2	..	..	..	9	1	11	..	..	..	..	..	4	..	12	..	320	508	13
281	6	112	24	4	..	..	..	13	1	9	..	2	..	3	..	8	..	26	..	427	745	14
409	3	81	4	7	..	..	..	1	..	4	..	2	..	9	..	1	1	16	1	444	862	15
453	..	9	5	..	..	..	..	..	..	1	..	..	..	1	..	..	..	3	..	402	731	16
444	1	54	..	5	..	..	..	..	..	5	..	..	..	2	..	2	..	12	..	553	915	17
846	3	171	11	4	..	..	..	..	..	5	..	..	..	5	1	..	..	26	2	979	1,869	18
150	..	78	38	..	..	..	..	..	..	3	..	..	..	3	..	1	..	10	3	249	378	19
365	10	186	83	2	..	1	..	14	..	12	..	..	..	9	3	8	..	21	3	544	918	20
356	13	133	13	16	..	..	..	8	..	17	..	1	..	7	1	29	..	18	1	483	919	21
115	..	11	3	..	..	..	..	..	..	5	..	..	..	4	..	24	..	2	..	139	308	22
247	..	41	14	10	..	..	..	5	..	7	..	..	..	2	..	6	..	8	..	248	471	23
127	..	113	2	1	..	..	..	..	..	6	..	2	..	6	..	5	..	2	..	197	379	24
142	..	25	..	..	..	..	..	..	..	1	..	..	..	3	..	..	..	2	..	168	292	25
920	26	481	183	27	2	3	..	42	6	142	8	19	..	296	4	144	..	227	25	2,656	4,238	26
737	21	238	95	21	6	..	..	23	6	13	..	1	..	22	..	11	1	28	2	1,108	1,593	27
556	9	256	61	..	..	..	..	21	..	18	..	10	..	13	..	8	..	60	4	857	1,482	28
997	19	154	18	25	..	..	..	15	..	16	1	..	..	18	..	4	..	48	9	1,421	2,428	29
831	25	152	29	2	..	..	..	16	..	16	..	..	..	14	..	6	..	14	1	958	1,781	30
1,772	18	1,230	241	30	1	..	..	92	2	140	6	24	..	242	2	64	1	247	52	3,931	6,525	31
175	..	157	..	5	..	..	..	3	..	6	..	..	..	3	..	..	..	7	..	264	525	32
162	15	93	40	5	..	..	..	9	1	19	..	..	..	5	..	2	..	11	1	320	487	33
794	21	293	136	12	..	..	..	19	5	78	..	1	..	33	..	33	..	77	7	1,197	2,119	34
441	5	285	134	7	2	..	..	30	..	82	..	2	..	37	1	25	..	77	16	1,075	1,632	35
1,422	27	686	109	38	..	1	..	67	2	200	4	25	..	108	2	81	..	259	36	2,882	5,011	36
1,862	31	1,042	202	44	1	2	..	35	..	279	2	16	..	85	1	96	2	194	6	3,079	6,134	37
669	11	373	117	4	..	..	..	12	..	64	..	2	..	22	1	12	..	39	6	1,115	1,966	38
604	..	449	115	20	..	2	..	38	..	47	18	1	..	38	..	21	..	63	19	1,094	1,913	39
1,281	19	401	44	..	..	..	..	14	1	15	..	1	..	11	..	1	..	17	..	1,749	2,987	40

Location Code No.	Name of village/town agglomeration/town/ward/urban enumerator's block	Area of village in acres & of town/ward in Km.²	Occupied Residential Houses	No. of Households	Total Population (including Institutional and Houseless Population)			Scheduled Castes		Scheduled Tribes		Literate and Educated Persons		Total workers (I-IX)	
					P	M	F	M	F	M	F	M	F	M	F
1	2	3	4	5	6	7	8	9	10	11	12	13	14	15	16
41	Khorwad	1,512–22	361	361	2,169	1,133	1,036	68	58	..	..	495	174	589	5
42	Pratappura	733–11	331	346	1,956	975	981	32	40	..	..	497	105	504	5
43	Khambholaj	4,051–18	1,169	1,204	6,465	3,485	2,980	80	63	63	55	2,258	1,194	1,795	355
44	Rasnol	2,931–22	867	880	5,004	2,591	2,413	88	79	..	..	1,361	424	1,450	24
45	Chikhodra	3,147–20	1,705	1,803	9,328	4,936	4,392	168	165	138	131	3,146	1,631	2,478	629
46	Gamdi	1,416–22	1,233	1,282	6,771	3,601	3,170	208	197	145	120	2,444	1,428	1,718	174
47	Lambhvel	1,283–13	472	473	2,456	1,333	1,123	89	70	..	..	863	409	704	37
48	Jol	1,828–10	560	560	2,811	1,511	1,300	12	8	..	..	850	356	823	22
49	Bakrol	4,582–38	1,442	1,584	8,426	4,330	4,096	214	193	40	29	2,302	1,280	2,206	271
50	Vaghasi	1,452–23	440	450	2,372	1,269	1,103	53	37	2	1	838	357	639	57
51	Bedva	1,037–14	628	635	3,194	1,737	1,457	10	10	26	25	1,162	493	894	123
52	Sarsa	5,588–35	1,770	1,823	10,804	5,809	4,995	378	318	50	41	3,876	2,016	2,805	607
53	Dholi	395–38	120	120	742	417	325	10	10	1	1	227	59	218	6
54	Khanpur	2,992–11	315	387	2,158	1,170	988	137	131	11	9	594	245	645	57
55	Kherda	1,705–24	301	320	1,631	873	758	75	72	..	..	475	220	487	254
56	Vahera	3,183–26	819	837	4,907	2,663	2,244	170	136	..	..	1,276	429	1,457	105
57	Mogar	2,712–26	920	940	4,937	2,671	2,266	152	133	41	29	1,504	792	1,358	43
58	Hadgood	1,107–18	500	505	2,976	1,582	1,394	18	13	8	6	840	203	769	11
59	Jitodiya	773–06	393	423	2,065	1,096	969	37	36	55	43	694	373	568	102
60	Mogari	2,067–04	809	816	4,173	2,218	1,955	205	145	19	37	1,495	956	1,134	42
61	Karamsad	4,453–16	2,249	2,365	11,678	6,153	5,525	162	142	77	40	3,895	2,667	2,925	276
62	Valasan	1,679–20	770	770	4,069	2,228	1,841	57	74	..	..	1,318	554	1,170	6
63	Sandesar	1,778–15	680	743	3,831	2,061	1,770	119	119	..	..	1,148	601	1,031	54
64	Gana	847–38	381	407	2,267	1,226	1,041	154	137	13	7	819	497	651	195
65	Navli	1,886–12	869	926	4,922	2,610	2,312	126	111	41	28	1,871	1,112	1,292	229
66	Vadod	4,787–35	1,532	1,667	9,223	4,960	4,263	183	136	113	92	2,966	1,340	2,418	211
67	Ramnagar	1,125–07	412	517	2,720	1,465	1,255	59	46	..	..	686	216	772	79
68	Anklavdi	1,509–09	258	258	1,524	808	716	20	25	4	6	395	85	471	2
69	Adas	4,365–24	1,418	1,496	8,330	4,439	3,891	71	66	18	10	2,963	1,350	2,270	174
70	Napad Vanto	2,089–08	1,221	1,287	7,610	4,071	3,539	116	112	1	..	1,887	483	2,132	72
71	Vanskhiliya	604–09	286	286	1,552	812	740	17	11	..	..	519	209	440	89
72	Meghva Gana	656–34	209	226	1,345	701	644	76	72	15	11	494	269	373	39
73	Khandhali	739–12	203	229	1,276	667	609	25	24	..	..	462	256	350	29
74	Napad Talpad	2,120–22	791	820	4,566	2,474	2,092	199	161	27	21	1,628	968	1,187	98
75	Sudan	1,311–03	547	557	3,026	1,606	1,420	102	98	35	12	1,058	438	878	33
76	Rajupura	817–01	200	206	1,939	1,021	918	209	182	2	2	523	190	584	37
	URBAN AREAS	**Km.²**													
13/V	**Anand**	**21.13**	**10,425**	**10,566**	**59,155**	**32,171**	**26,984**	**621**	**512**	**575**	**505**	**22,562**	**14,011**	**13,957**	**1,063**
Total of	*Ward No. I*	*N. A.*	*1,012*	*1,019*	*5,928*	*3,024*	*2,904*	*13*	*15*	*11*	*18*	*2,362*	*2,005*	*1,287*	*114*
	Block No. 1		94	94	548	289	259	..	..	..	..	239	214	114	5
	Block No. 2		102	102	549	286	263	..	..	..	..	212	136	113	1
	Block No. 3		61	61	402	211	191	..	..	..	..	89	139	89	12
	Block No. 4		73	73	452	222	230	..	..	..	..	178	147	88	6
	Block No. 5		106	106	633	311	322	..	..	..	..	232	205	133	9
	Block No. 6		113	113	590	300	290	8	9	8	16	235	200	147	36
	Block No. 7		96	101	524	258	266	..	..	..	..	198	158	149	13
	Block No. 8		98	99	565	278	287	..	..	3	2	231	189	118	13
	Block No. 9		73	73	407	217	190	..	..	..	..	196	148	95	4
	Block No. 10		68	68	411	204	207	..	..	..	..	174	166	78	3
	Block No. 11		95	96	542	282	260	..	..	..	..	224	186	124	4
	Block No. 12		33	33	305	166	139	5	6	..	..	154	117	39	8

PRIMARY CENSUS ABSTRACT

WORKERS																					
I		II		III		IV		V				VI		VII		VIII		IX		X		
								(a)		(b)										Non-workers		Location Code
M	F	M	F	M	F	M	F	M	F	M	F	M	F	M	F	M	F	M	F	M	F	No.
17	18	19	20	21	22	23	24	25	26	27	28	29	30	31	32	33	34	35	36	37	38	1
501	4	79	..	..	..	1	..	..	..	2	1	..	..	..	..	2	..	4	..	544	1,031	41
447	1	39	4	..	..	..	..	..	..	3	..	..	..	..	..	..	..	15	..	471	976	42
672	13	699	319	70	5	..	..	40	..	46	..	10	..	89	..	28	..	141	18	1,690	2,625	43
1,085	10	204	11	10	..	1	..	17	..	30	..	2	..	34	..	10	..	57	3	1,141	2,389	44
744	15	773	443	35	..	2	..	41	..	380	136	17	..	226	4	71	1	189	30	2,458	3,763	45
219	4	264	106	37	..	..	..	78	2	384	6	16	..	168	1	316	2	236	53	1,883	2,996	46
226	..	238	30	4	..	5	..	23	..	115	1	1	..	8	..	22	..	62	6	629	1,086	47
588	3	163	16	3	..	..	..	22	..	18	..	1	..	5	..	4	..	19	3	688	1,278	48
905	14	497	136	33	6	..	..	14	1	373	89	28	1	124	4	42	2	190	18	2,124	3,825	49
225	4	242	49	5	..	..	..	17	..	88	1	1	..	14	1	8	..	39	2	630	1,046	50
441	9	312	105	3	..	..	..	20	..	40	..	5	..	31	..	9	..	33	9	843	1,334	51
951	8	1,087	564	46	5	..	..	77	1	125	2	34	..	198	1	44	..	243	26	3,004	4,388	52
174	1	43	4	..	..	..	..	..	..	..	..	..	..	..	..	..	..	1	1	199	319	53
325	4	266	51	10	..	..	..	5	..	7	..	..	..	6	..	5	..	21	2	525	931	54
182	..	246	243	14	..	..	..	15	11	4	..	..	..	12	..	3	..	11	..	386	504	55
831	7	507	94	2	..	..	..	12	1	37	..	2	..	27	1	2	..	37	2	1,206	2,139	56
610	13	337	14	17	..	..	..	21	..	187	3	7	..	86	1	25	..	68	12	1,318	2,223	57
290	1	202	3	35	1	..	..	3	2	97	3	21	..	26	..	29	..	66	1	813	1,383	58
143	1	215	92	8	..	..	..	9	1	111	3	4	..	23	..	12	..	43	5	528	867	59
339	..	305	29	7	..	..	..	26	..	290	2	9	..	46	..	27	..	85	11	1,084	1,913	60
690	9	557	156	26	..	..	..	128	2	768	36	23	2	208	2	84	1	441	68	3,228	5,249	61
517	..	458	4	8	..	..	..	18	..	31	..	1	..	46	..	13	..	78	2	1,058	1,835	62
458	1	336	25	8	4	..	..	14	..	97	13	1	..	41	4	12	..	64	7	1,030	1,716	63
206	..	226	184	9	..	1	..	9	3	126	1	..	..	21	..	8	..	45	7	575	846	64
502	18	361	188	34	..	1	..	29	..	110	1	39	..	64	1	34	1	118	20	1,318	2,083	65
1,021	21	755	164	14	..	1	..	40	..	198	5	5	..	120	2	138	..	126	19	2,542	4,052	66
425	12	249	64	1	..	..	..	13	..	44	1	..	..	18	..	6	..	16	2	693	1,176	67
303	..	146	1	3	..	..	..	1	..	12	..	..	..	4	..	1	..	1	1	337	714	68
1,075	20	542	126	17	..	1	..	67	1	223	1	10	..	110	1	88	1	137	24	2,169	3,717	69
994	30	857	26	23	3	..	..	22	4	68	3	3	..	109	4	15	..	41	2	1,939	3,467	70
208	4	133	82	..	..	..	..	12	..	58	1	1	..	6	..	4	..	18	2	372	651	71
154	3	141	25	8	..	..	..	3	5	21	..	..	..	12	..	2	..	32	6	328	605	72
206	2	91	23	2	..	..	..	6	1	15	1	3	..	7	..	1	..	19	2	317	580	73
531	9	333	68	10	..	..	..	16	1	82	8	9	..	88	1	15	..	103	11	1,287	1,994	74
432	13	334	18	7	..	..	..	2	1	45	..	12	..	14	..	5	..	27	1	728	1387	75
244	..	247	34	7	..	3	..	2	1	31	..	3	..	10	..	21	..	13	2	437	881	76
799	**39**	**655**	**319**	**64**	**2**	**4**	**2**	**241**	**18**	**3,187**	**44**	**534**	**33**	**3,423**	**96**	**1,400**	**11**	**3,650**	**499**	**18,214**	**25,921**	**13/V**
30	*1*	*9*	*1*	*4*	..	*1*	..	*28*	*1*	*324*	*8*	*38*	..	*465*	*12*	*97*	..	*291*	*91*	*1,737*	*2,790*	
13	1	1	..	..	..	..	..	..	..	27	..	2	..	39	1	4	..	28	3	175	254	1
4	..	1	..	1	..	..	..	..	..	32	..	1	..	21	1	18	..	35	..	173	262	2
1	..	..	..	1	..	..	..	2	..	18	..	2	..	52	9	5	..	8	3	122	179	3
1	..	..	..	1	..	..	..	..	..	30	..	1	..	35	..	7	..	13	6	134	224	4
..	..	..	..	..	..	..	..	1	..	32	2	14	..	60	1	6	..	20	6	178	313	5
..	..	..	..	..	..	..	..	..	..	48	..	1	..	39	..	25	..	34	36	153	254	6
..	..	..	..	..	..	..	..	..	..	29	4	5	..	53	..	10	..	52	9	109	253	7
..	..	..	..	..	..	..	..	15	..	18	..	1	..	46	..	13	..	25	13	160	274	8
6	..	..	..	1	..	..	..	..	..	33	1	6	..	29	..	2	..	18	3	122	186	9
1	..	..	..	..	..	1	..	..	..	27	..	4	..	24	..	2	..	19	3	126	204	10
4	..	7	1	..	..	..	..	10	..	23	..	..	..	50	..	5	..	25	3	158	256	11
.	..	..	..	..	..	..	..	..	1	7	1	1	..	17	..	..	..	14	6	127	131	12

Location Code No.	Name of village/town agglomeration/town/ ward/urban enumerator's block	Area of village in acres & of town/ ward in Km.²	Occupied Residential Houses	No. of Households	Total Population (including Institutional and Houseless Population)			Scheduled Castes		Scheduled Tirbes		Literate and Educated Persons		Total workers (I-IX)	
					P	M	F	M	F	M	F	M	F	M	F
1	2	3	4	5	6	7	8	9	10	11	12	13	14	15	16
Total of	*Ward No. II*	*N. A.*	*872*	*872*	*4,929*	*2,570*	*2,359*	..	..	*14*	*15*	*2,057*	*1,647*	*1,089*	*42*
	Block No. 13		99	99	564	298	266	..	..	..	..	230	170	127	6
	Block No. 14		69	69	414	225	189	..	..	..	..	193	134	96	..
	Block No. 15		116	116	665	354	311	..	..	..	..	303	240	141	7
	Block No. 16		125	125	709	366	343	..	..	..	..	303	262	140	4
	Block No. 17		99	99	489	253	236	..	..	..	..	168	94	139	3
	Block No. 18		98	98	587	313	274	..	..	..	..	247	196	128	3
	Block No. 19		90	90	472	244	228	..	..	..	..	204	187	114	6
	Block No. 20		102	102	602	304	298	..	..	..	..	246	222	129	4
	Block No. 21		74	74	427	213	214	..	..	14	15	163	142	75	9
Total of	*Ward No. III*	*N. A.*	*1,821*	*1,831*	*10,439*	*5,590*	*4,849*	*253*	*213*	*29*	*17*	*3,652*	*2,248*	*2,569*	*155*
	Block No. 22		63	63	351	218	133	..	..	..	..	179	94	80	5
	Block No. 23		87	88	591	298	293	..	..	..	..	254	221	140	2
	Block No. 24		95	95	504	265	239	..	..	..	..	216	168	129	12
	Block No. 25		93	95	591	302	289	..	..	..	..	254	208	136	4
	Block No. 26		79	82	472	238	234	..	..	..	..	177	167	98	23
	Block No. 27		108	108	661	335	326	..	..	..	..	262	135	156	8
	Block No. 28		86	86	542	275	267	..	..	..	..	208	168	112	..
	Block No. 29		93	93	471	259	212	..	..	..	..	109	72	130	16
	Block No. 30		123	123	690	358	332	..	..	..	..	210	98	183	9
	Block No. 31		104	104	600	336	264	..	..	..	..	184	127	151	3
	Block No. 32		107	107	591	309	282	137	114	..	..	224	131	133	22
	Block No. 33		105	105	730	388	342	114	97	..	..	223	92	179	23
	Block No. 34		91	91	502	280	222	..	..	..	..	130	83	141	5
	Block No. 35		163	163	906	493	413	..	..	..	..	331	220	236	35
	Block No. 36		104	103	510	274	236	..	..	..	..	138	84	123	..
	Block No. 37		154	159	786	414	372	..	..	28	16	223	97	218	1
	Block No. 38		102	102	630	377	253	2	2	1	1	241	55	148	7
	Block No. 39		64	64	311	171	140	..	..	..	..	89	28	76	..
Total of	*Ward No. IV*	*N. A.*	*1,031*	*1,031*	*5,544*	*2,881*	*2,663*	..	..	..	..	*2,153*	*1,492*	*1,373*	*54*
	Block No. 40		72	72	416	212	204	..	..	..	..	178	145	102	5
	Block No. 41		84	84	465	231	234	..	..	..	..	195	164	101	8
	Block No. 42		97	97	504	267	237	..	..	..	..	221	163	127	9
	Block No. 43		140	140	723	382	341	..	..	..	..	270	151	176	3
	Block No. 44		99	99	547	290	257	..	..	..	..	193	97	153	6
	Block No. 45		76	76	389	204	185	..	..	..	..	150	54	97	3
	Block N7. 46		105	105	523	257	266	..	..	..	..	218	175	130	8
	Block No. 47		91	91	520	272	248	..	..	..	..	229	218	112	4
	Block No. 48		74	74	364	177	187	..	..	..	..	130	90	86	1
	Block No. 49		77	77	455	246	209	..	..	..	..	177	125	110	1
	Block No. 50		116	116	638	343	295	..	..	..	..	192	110	179	6
Total of	*Ward No. V*	*N. A.*	*2,425*	*2,483*	*13,519*	*7,743*	*5,776*	*152*	*129*	*256*	*228*	*5,389*	*2,475*	*3,203*	*327*
	Block No. 51		117	117	803	466	337	4	1	46	46	237	142	165	1
	Block No. 52		103	104	544	286	258	..	..	..	..	232	187	127	5
	Block No. 53		73	73	328	171	157	..	..	..	..	153	144	75	4
	Block No. 54		103	103	501	287	214	..	..	22	18	205	139	139	6
	Block No. 55		95	95	410	217	193	..	..	1	1	176	164	96	8
	Block No. 56		84	96	492	265	227	43	33	9	13	151	95	138	23
	Block No. 57		103	103	582	299	283	..	..	..	..	129	61	131	25
	Block No. 58		109	122	626	357	269	2	3	..	..	183	121	170	5

PRIMARY CENSUS ABSTRACT

WORKERS																					
I		II		III		IV		V				VI		VII		VIII		IX		X		
								(a)		(b)										Non-workers		Location Code
M	F	M	F	M	F	M	F	M	F	M	F	M	F	M	F	M	F	M	F	M	F	No.
17	18	19	20	21	22	23	24	25	26	27	28	29	30	31	32	33	34	35	36	37	38	1
126	*2*	*15*	*7*	*3*	..	..	..	*16*	*1*	*290*	*4*	*15*	..	*340*	*4*	*47*	..	*237*	*24*	*1,481*	*2,317*	
2	1	2	..	1	..	..	..	10	..	45	2	1	..	29	..	9	..	28	3	171	260	13
16	..	..	..	..	..	..	..	5	..	23	..	..	..	32	..	1	..	19	..	129	189	14
17	..	..	..	1	..	..	..	..	..	36	..	..	..	53	1	6	..	28	6	213	304	15
39	1	..	..	..	..	..	..	1	..	25	..	2	..	49	..	5	..	19	3	226	339	16
5	..	3	..	..	..	..	..	..	..	54	..	1	..	32	..	12	..	32	3	114	233	17
21	..	1	1	1	..	..	..	..	1	22	..	7	..	30	..	2	..	44	1	185	271	18
7	..	..	..	..	..	..	..	..	..	40	2	2	..	36	..	7	..	22	4	130	222	19
16	..	1	..	..	..	..	..	..	..	32	..	2	..	40	..	3	..	35	4	175	294	20
3	..	8	6	..	..	..	..	..	..	13	..	..	..	39	3	2	..	10	..	138	205	21
296	*12*	*202*	*51*	*2*	..	..	..	*58*	*8*	*611*	*4*	*72*	*1*	*430*	*1*	*153*	..	*745*	*78*	*3,021*	*4,694*	
..	..	5	1	..	..	..	..	1	..	23	..	6	..	17	..	6	..	22	4	138	128	22
19	..	1	..	..	..	..	..	1	..	29	..	..	..	44	..	10	..	36	2	158	291	23
21	5	2	..	..	..	..	..	..	..	38	1	4	..	42	..	2	..	20	6	136	227	24
18	..	1	..	..	..	..	..	..	..	32	..	3	..	46	..	5	..	31	4	166	285	25
20	..	1	..	..	..	..	..	4	..	32	1	1	..	19	..	3	..	18	2	140	231	26
5	4	4	1	1	..	..	..	..	..	35	..	1	..	48	..	19	..	43	3	179	318	27
14	..	..	..	..	..	..	..	10	..	34	..	..	..	28	..	8	..	18	..	163	267	28
10	3	12	3	..	..	..	..	14	4	13	..	11	..	22	..	4	..	44	6	129	196	29
17	..	8	..	..	..	..	..	..	..	61	1	18	1	29	1	15	..	35	6	175	323	30
12	..	2	..	..	..	..	..	2	..	56	1	..	..	7	..	11	..	61	2	185	261	31
..	..	2	2	1	..	..	..	6	3	34	..	3	..	8	..	24	..	55	17	176	260	32
2	..	5	4	..	..	..	..	5	1	45	..	13	..	23	..	10	..	76	18	209	319	33
31	..	35	4	..	..	..	..	11	..	23	..	..	..	14	..	2	..	25	1	139	217	34
1	..	31	29	..	..	..	..	4	..	60	..	5	..	34	..	6	..	95	6	257	378	35
1	..	..	..	..	..	..	..	..	..	9	..	..	..	10	..	14	..	89	..	151	236	36
9	..	61	..	..	..	..	..	..	..	52	..	1	..	33	..	11	..	51	1	196	371	37
61	..	26	7	..	..	..	..	..	..	31	..	6	..	5	..	3	..	16	..	229	246	38
55	..	6	..	..	..	..	..	..	..	4	..	..	..	1	..	..	..	10	..	95	140	39
39	*5*	*26*	*7*	*8*	..	*1*	..	*61*	*1*	*491*	*5*	*22*	..	*300*	*2*	*108*	*1*	*317*	*33*	*1,508*	*2,609*	
1	..	..	..	..	..	..	..	38	1	14	..	1	..	17	..	7	..	24	4	110	199	40
5	..	..	..	..	..	..	..	1	..	26	..	1	..	27	..	10	..	31	8	130	226	41
3	..	..	..	..	..	..	..	2	..	63	..	4	..	25	1	2	..	28	5	140	231	42
4	1	3	5	..	..	..	..	..	..	79	1	1	..	45	..	8	..	36	2	206	332	43
10	..	14	2	4	..	..	..	10	..	54	..	..	..	27	..	9	..	25	1	137	254	44
2	3	6	..	4	..	1	..	..	..	26	..	..	..	19	..	18	..	21	..	107	182	45
1	1	3	..	..	..	..	..	..	..	50	..	2	..	35	..	12	..	27	7	127	258	46
6	..	..	..	..	..	..	..	..	..	42	1	4	..	27	..	7	1	26	2	160	244	47
6	..	..	..	..	..	..	..	2	..	25	..	3	..	17	..	9	..	24	1	91	186	48
1	..	..	..	..	..	..	..	8	..	49	1	2	..	26	..	3	..	21	..	136	208	49
..	..	..	..	..	..	..	..	..	..	63	2	4	..	35	1	23	..	54	3	164	289	50
163	*13*	*355*	*168*	*43*	*2*	..	..	*39*	..	*700*	*8*	*137*	*4*	*590*	*19*	*188*	*4*	*988*	*109*	*4,540*	*5,449*	
2	..	16	1	..	..	..	..	5	..	22	..	..	..	80	..	15	..	25	..	301	336	51
11	2	..	..	..	..	..	..	..	..	44	..	..	..	35	..	5	..	32	3	159	253	52
3	..	..	..	..	..	..	..	..	..	46	..	3	1	6	..	1	1	16	2	96	153	53
2	..	2	1	..	..	..	..	..	..	45	..	7	..	49	..	8	..	26	5	148	208	54
2	..	4	1	..	..	..	..	..	..	64	2	2	..	12	1	3	..	9	4	121	185	55
..	..	11	..	..	..	..	..	3	..	36	..	1	..	35	..	11	2	41	21	127	204	56
2	..	7	2	..	..	..	..	..	..	30	..	4	..	59	16	10	..	19	7	168	258	57
2	..	2	..	1	..	..	..	..	..	13	..	44	1	52	..	15	..	41	4	187	264	58

Location Code No.	Name of village/town agglomeration/town/ward/urban enumerator's block	Area of village in acres & of town/ward in Km.²	Occupied Residential Houses	No. of Households	Total Population (including Institutional and Houseless Population)			Scheduled Castes		Scheduled Tribes		Literate and Educated Persons		Total workers (I-IX)	
					P	M	F	M	F	M	F	M	F	M	F
1	2	3	4	5	6	7	8	9	10	11	12	13	14	15	16
	Block No. 59		99	101	631	333	298	64	52	3	4	210	134	159	33
	Block No. 60		89	90	429	229	200	..	..	..	..	159	61	113	..
	Block No. 61		65	65	309	168	141	1	1	..	..	110	33	82	1
	Block No. 62		91	93	508	269	239	..	..	..	..	155	43	128	4
	Block No. 63		82	82	453	257	196	..	..	23	20	162	83	122	9
	Block No. 64		93	93	484	261	223	..	..	2	2	153	47	127	17
	Block No. 65		93	93	383	207	176	..	..	2	1	138	71	100	3
	Block No. 66		54	54	328	233	95	..	..	..	..	215	73	53	3
	Block No. 67		159	186	896	477	419	..	..	..	..	356	203	219	7
	Block No. 68		148	148	727	394	333	28	25	54	45	258	84	191	54
	Block No. 69		82	82	1,140	968	172	..	..	..	..	906	85	126	3
	Block No. 70		101	101	477	268	209	..	..	2	5	222	160	115	6
	Block No. 71		81	81	480	297	183	10	14	..	..	266	141	84	3
	Block No. 72		61	61	311	139	172	..	..	88	70	60	75	83	46
	Block No. 73		104	104	519	279	240	..	..	..	..	178	50	141	5
	Block No. 74		97	97	465	248	217	..	..	4	3	149	27	128	44
	Block No. 75		139	139	693	368	325	..	..	..	..	226	52	191	12
Total of	*Ward No. VI*	*N. A.*	*1,420*	*1,431*	*8,355*	*4,575*	*3,780*	*2*	*..*	*130*	*105*	*2,805*	*1,763*	*1,985*	*93*
	Block No. 76		103	109	722	367	355	..	..	..	..	237	185	160	4
	Block No. 77		50	50	543	381	162	..	..	..	..	333	96	108	3
	Block No. 78		98	98	537	294	243	..	..	..	..	187	91	141	2
	Block No. 79		211	211	1,058	583	475	..	..	44	38	113	83	289	2
	Block No. 80		92	92	443	234	209	1	..	..	..	118	87	106	3
	Block No. 81		88	88	584	295	289	..	..	..	..	240	194	114	..
	Block No. 82		116	118	624	330	294	..	..	64	55	167	112	154	13
	Block No. 83		68	69	388	204	184	..	..	..	..	112	66	102	6
	Block No. 84		95	96	622	335	287	1	..	22	12	256	176	156	9
	Block No. 85		112	112	642	352	290	..	..	..	..	297	212	157	3
	Block No. 86		105	105	659	373	286	..	..	..	..	295	178	129	1
	Block No. 87		77	77	436	254	182	..	..	..	..	209	120	79	5
	Block No. 88		75	76	423	221	202	..	..	..	..	124	93	101	1
	Block No. 89		130	130	674	352	322	..	..	..	..	117	70	189	41
Total of	*Ward No. VII*	*N. A.*	*629*	*637*	*4,314*	*2,436*	*1,878*	*18*	*3*	*18*	*14*	*2,081*	*1,383*	*820*	*96*
	Block No. 90		83	85	516	287	229	..	..	1	..	212	144	133	3
	Block No. 91		80	80	550	280	270	..	..	..	..	240	179	131	2
	Block No. 92		99	104	510	271	239	..	..	12	12	177	116	139	26
	Block No. 93		47	47	887	648	239	18	3	..	..	635	226	68	7
	Block No. 94		84	84	490	265	225	..	..	..	..	240	196	88	6
	Block No. 95		99	99	543	277	266	..	..	5	2	235	220	102	8
	Block No. 96		63	64	368	201	167	..	..	..	..	160	114	78	25
	Block No. 97		74	74	450	207	243	..	..	..	..	182	188	81	19
Total of	*Ward No. VIII*	*N. A.*	*1,215*	*1,262*	*6,127*	*3,352*	*2,775*	*183*	*152*	*117*	*108*	*2,063*	*998*	*1,631*	*182*
	Block No. 98		145	145	676	365	311	..	..	..	..	216	78	179	5
	Block No. 99		84	84	350	181	169	4	9	2	2	114	32	112	9
	Block No. 100		111	116	506	285	221	..	..	..	..	114	48	150	26
	Block No. 101		118	120	615	335	280	..	..	..	..	218	142	153	8
	Block No. 102		135	134	697	359	338	..	..	100	98	176	26	218	113
	Block No. 103		113	107	556	296	260	13	17	..	..	216	162	139	5
	Block No. 104		61	67	402	223	179	..	..	..	..	170	106	96	..
	Block No. 105		108	108	543	294	249	..	..	..	..	186	93	125	3
	Block No. 106		180	221	961	548	413	73	46	13	7	336	146	238	6
	Block No. 107		160	160	821	466	355	93	80	2	1	317	165	221	7

PRIMARY CENSUS ABSTRACT

WORKERS																							
I		II		III		IV		V				VI		VII		VIII		IX		X			
								(a)		(b)										Non-workers			Location Code No.
M	F	M	F	M	F	M	F	M	F	M	F	M	F	M	F	M	F	M	F	M	F	M	F	
17	18	19	20	21	22	23	24	25	26	27	28	29	30	31	32	33	34	35	36	37	38		
1	..	1	4	..	..	..	..	2	..	29	3	8	..	41	..	14	1	63	25	174	265		59
19	..	26	..	..	..	..	..	1	..	24	..	..	..	17	..	4	..	22	..	116	200		60
8	..	5	..	..	..	..	..	4	..	12	..	1	..	18	..	4	..	30	1	86	140		61
8	..	28	4	1	..	..	..	4	..	20	..	1	..	41	..	12	..	13	..	141	235		62
3	..	17	8	4	..	..	..	5	..	35	1	4	..	31	..	6	..	17	..	135	187		63
36	..	23	16	2	..	..	..	4	..	35	1	1	..	12	..	2	..	12	..	134	206		64
..	..	..	..	..	..	..	..	..	..	7	..	..	..	3	2	..	..	90	1	107	173		65
..	..	..	..	..	..	..	..	..	..	..	..	..	..	1	..	..	..	52	3	180	92		66
16	..	25	..	2	..	..	..	6	..	42	..	44	2	21	..	23	..	40	5	258	412		67
..	..	50	45	1	..	..	..	..	..	38	..	8	..	12	..	12	..	70	9	203	279		68
2	..	9	1	2	..	..	..	..	..	5	..	..	..	..	..	..	..	108	2	842	169		69
..	..	..	..	21	..	..	..	..	..	9	..	1	..	1	..	..	..	83	6	153	203		70
..	..	..	..	7	..	..	..	..	..	4	..	..	..	2	..	1	..	70	3	213	180		71
..	..	58	40	..	..	..	..	..	..	4	..	..	..	..	..	..	..	21	6	56	126		72
7	..	32	5	..	..	..	..	..	..	37	..	4	..	21	..	9	..	31	..	138	235		73
9	5	28	38	..	..	..	..	2	..	35	1	2	..	18	..	6	..	28	..	120	173		74
30	6	11	2	2	2	..	..	3	..	64	..	2	..	23	..	27	..	29	2	177	313		75
20	*2*	*4*	*1*	*2*	..	*2*	..	*29*	*4*	*338*	*3*	*193*	*28*	*773*	*26*	*148*	*2*	*476*	*27*	*2,590*	*3,687*		
2	..	..	..	..	..	..	..	1	1	24	..	8	1	93	..	16	..	16	2	207	351		76
..	..	..	..	..	..	..	..	..	..	8	..	..	..	44	..	7	..	49	3	273	159		77
..	..	..	..	..	..	..	..	..	..	17	..	..	..	70	1	18	..	36	1	153	241		78
..	..	..	..	..	..	..	..	1	..	58	..	7	..	80	..	32	..	111	2	294	473		79
6	1	..	..	..	..	1	..	..	..	24	..	5	..	9	..	11	..	50	2	128	206		80
2	..	..	..	..	..	..	..	..	..	21	..	16	..	57	..	..	..	18	..	181	289		81
2	..	..	..	1	..	..	..	13	1	16	..	2	..	64	8	26	2	30	2	176	281		82
..	..	1	1	..	..	..	..	..	..	29	..	..	..	47	4	13	..	12	1	102	178		83
..	..	..	..	1	..	1	..	11	2	20	..	..	..	95	5	4	..	24	2	179	278		84
..	..	..	..	..	..	..	..	..	..	55	..	..	..	71	2	9	..	22	1	195	287		85
1	..	..	..	..	..	..	..	..	..	15	..	31	..	54	..	1	..	27	1	244	285		86
..	..	..	..	..	..	..	..	1	..	26	..	..	..	31	..	3	..	18	5	175	177		87
2	..	..	..	..	..	..	..	..	..	3	..	40	..	14	..	4	..	38	1	120	201		88
5	1	3	..	..	..	..	..	2	..	22	3	84	27	44	6	4	..	25	4	163	281		89
8	..	*2*	..	..	..	..	*2*	*7*	*3*	*173*	*8*	*34*	..	*251*	*5*	*29*	..	*316*	*78*	*1,616*	*1,782*		
2	..	..	..	..	..	..	..	1	..	37	..	8	..	30	..	5	..	50	3	154	226		90
..	..	..	..	..	..	..	..	..	..	16	..	11	..	69	..	3	..	32	2	149	268		91
..	..	2	..	..	..	..	..	3	3	52	7	..	..	43	5	6	..	33	11	132	213		92
..	..	..	..	..	..	..	..	..	..	..	..	..	..	14	..	..	..	54	7	580	232		93
3	..	..	..	..	..	..	2	..	..	18	..	8	..	36	..	3	..	20	4	177	219		94
3	..	..	..	..	..	..	..	..	..	26	..	3	..	35	..	1	..	34	8	175	258		95
..	..	..	..	..	..	..	..	3	..	17	1	3	..	22	..	10	..	23	24	123	142		96
..	..	..	..	..	..	..	..	..	..	7	..	1	..	2	..	1	..	70	19	126	224		97
117	*4*	*42*	*84*	*2*	..	..	..	*3*	..	*260*	*4*	*23*	..	*274*	*27*	*630*	*4*	*280*	*59*	*1,721*	*2,593*		
16	..	1	..	1	..	..	..	..	..	47	..	2	..	27	1	44	..	41	4	186	306		98
..	..	..	..	1	..	..	..	..	..	20	..	10	..	24	3	31	..	26	6	69	160		99
..	..	..	..	..	..	..	..	..	..	29	4	2	..	67	20	30	..	22	2	135	195		100
6	..	5	1	..	..	..	..	..	..	77	..	3	..	10	1	33	..	19	6	182	272		101
92	4	32	82	..	..	..	..	..	..	19	..	..	..	24	1	28	..	23	26	141	225		102
..	..	..	..	..	..	..	..	1	..	20	..	..	..	47	1	43	..	28	4	157	255		103
..	...	1	..	..	..	..	..	..	..	16	..	1	..	36	..	14	..	28	..	127	179		104
3	..	2	1	..	..	..	..	2	..	20	..	5	..	25	..	39	..	29	2	169	246		105
..	..	1	..	..	.	..	..	..	..	8	..	..	..	13	..	171	2	45	4	310	407		106
..	..	..	..	..	.	..	..		..	4	..	..	..	1	..	197	2	19	5	245	348		107

Location Code No.	Name of village/town agglomeration/town/ ward/urban enumerators' block	Area of village in acres & of town/ ward in Km.²	Occupied Residential Houses	No. of Household	Total Population (including Institutional and Houseless Population) P	M	F	Scheduled Castes M	F	Scheduled Tribes M	F	Literate and Educated Persons M	F	Total workers (I-IX) M	F
1	2	3	4	5	6	7	8	9	10	11	12	13	14	15	16
		Km.²													
13/VI	**Vallabh Vidyanagar**	**2.30**	**2,776**	**2,910**	**15,509**	**9,981**	**5,528**	**161**	**128**	**138**	**132**	**8,297**	**3,503**	**2,634**	**277**
Total of Ward No. I		*N. A.*	*695*	*695*	*3,402*	*2,084*	*1,318*	*27*	*20*	*3*	*7*	*1,776*	*934*	*649*	*60*
	Block No. 1		153	153	734	389	345	6	4	3	7	289	230	163	20
	Block No. 2		128	128	537	325	212	..	..	..	..	286	165	106	11
	Block No. 3		130	130	806	546	260	21	16	..	..	472	168	138	13
	Block No. 4		141	141	737	412	325	..	..	..	..	355	255	145	14
	Block No. 5		143	143	588	412	176	..	..	..	..	374	116	97	2
Total of Ward No. II		*N. A.*	*726*	*753*	*3,716*	*2,024*	*1,692*	*27*	*35*	*111*	*111*	*1,438*	*977*	*870*	*86*
	Block No. 6		83	83	589	364	225	1	5	..	..	314	152	118	6
	Block No. 7		125	125	617	318	299	..	..	..	..	219	165	130	41
	Block No. 8		241	241	1,186	649	537	24	26	111	111	383	235	310	19
	Block No. 9		140	164	665	375	290	2	4	..	..	306	212	167	13
	Block No. 10		137	140	659	318	341	..	..	..	..	216	213	145	7
Total of Ward No. III		*N. A.*	*831*	*856*	*4,017*	*2,694*	*1,323*	*68*	*39*	*20*	*10*	*2,150*	*672*	*686*	*83*
	Block No. 11		187	197	960	568	392	10	7	6	6	332	151	212	65
	Block No. 12		208	208	758	514	244	..	..	..	..	439	146	138	8
	Block No. 13		141	141	758	540	218	17	7	..	..	470	131	85	2
	Block No. 14		153	153	699	530	169	..	..	..	..	489	104	85	5
	Block No. 15		142	157	842	542	300	41	25	14	4	420	140	166	3
Total of Ward No. IV		*N. A.*	*524*	*606*	*4,374*	*3,179*	*1,195*	*39*	*34*	*4*	*4*	*2,933*	*920*	*429*	*48*
	Block No. 16		147	152	573	395	178	..	..	..	..	336	115	90	12
	Block No. 17		114	185	720	451	269	39	34	4	4	361	162	115	6
	Block No. 18		116	116	722	381	341	..	..	..	..	342	300	126	18
	Block No. 19		47	47	779	677	102	..	..	..	..	658	80	46	3
	Block No. 20		100	106	1,580	1,275	305	..	..	..	..	1,236	263	52	9
		Km.²													
13/VII	**Umreth**	**20.20**	**4,511**	**4,640**	**2,4225**	**12,647**	**11,578**	**387**	**367**	**4**	**8**	**8,664**	**5,774**	**5,644**	**748**
Total of Ward No. I		*N. A.*	*873*	*883*	*4,223*	*2,228*	*1,995*	*67*	*64*	..	..	*1,500*	*1,079*	*939*	*190*
	Block No. 1		126	126	613	323	290	67	64	..	..	190	108	159	50
	Block No. 2		160	160	759	397	362	..	..	..	..	268	177	159	11
	Block No. 3		228	227	904	454	450	..	..	..	..	376	292	175	43
	Block No. 4		116	116	567	293	274	..	..	..	..	251	189	95	16
	Block No. 5		118	125	625	342	283	..	..	..	..	236	128	136	20
	Block No. 6		125	129	755	419	336	..	..	..	..	179	185	215	50
Total of Ward No. II		*N. A.*	*538*	*560*	*2,631*	*1,319*	*1,312*	..	..	..	..	*1,065*	*889*	*571*	*66*
	Block No. 7		133	147	602	299	303	..	..	..	..	254	208	133	32
	Block No. 8		106	106	440	219	221	..	..	..	..	172	152	91	13
	Block No. 9		148	152	823	401	422	..	..	..	..	351	329	165	3
	Block No. 10		151	155	766	400	366	..	..	..	..	288	200	182	18
Total of Ward No. III		*N. A.*	*848*	*875*	*4,777*	*2,549*	*2,228*	*9*	*7*	..	..	*1,529*	*828*	*1,227*	*110*
	Block No. 11		89	89	555	294	261	2	4	..	..	187	84	131	..
	Block No. 12		92	92	502	274	228	..	..	..	..	48	12	129	4
	Block No. 13		89	92	515	298	217	..	..	..	..	133	46	169	2
	Block No. 14		108	109	691	369	322	..	..	..	..	211	60	176	16
	Block No. 15		114	129	660	345	315	7	3	..	..	182	94	152	8
	Block No. 16		92	100	559	300	259	..	..	..	..	193	97	167	41
	Block No. 17		147	147	733	384	349	..	..	..	..	321	210	180	29
	Block No. 18		117	117	562	285	277	..	..	..	..	254	225	123	10

PRIMARY CENSUS ABSTRACT

WORKERS																					
I		II		III		IV		V				VI		VII		VIII		IX		X		
								(a)		(b)										Non-workers		Location Code No.
M	F	M	F	M	F	M	F	M	F	M	F	M	F	M	F	M	F	M	F	M	F	
17	18	19	20	21	22	23	24	25	26	27	28	29	30	31	32	33	34	35	36	37	38	1
35	..	**148**	**30**	**6**	..	..	..	**47**	**5**	**616**	**21**	**131**	**23**	**241**	**4**	**50**	..	**1,360**	**194**	**7,347**	**5,251**	**13/VI**
2	..	*6*	..	..	..	..	..	*8*	..	*84*	*1*	*7*	..	*51*	..	*5*	..	*486*	*59*	*1,435*	*1,258*	
..	..	..	..	..	..	..	..	2	..	25	..	3	..	7	..	4	..	122	20	226	325	1
..	..	..	..	..	..	..	..	6	..	17	..	..	..	12	..	..	..	71	11	219	201	2
..	..	..	..	..	..	..	..	..	..	..	..	..	..	2	..	..	..	136	13	408	247	3
..	..	..	..	..	..	..	..	..	..	13	..	3	..	6	..	..	..	123	14	267	311	4
2	..	6	..	..	..	..	..	..	..	29	1	1	..	24	..	1	..	34	1	315	174	5
15	..	*55*	*8*	*3*	..	..	..	*22*	*3*	*329*	*12*	*71*	*14*	*92*	*4*	*14*	..	*269*	*45*	*1,154*	*1,606*	
..	..	..	..	..	..	..	..	..	..	38	..	1	..	5	..	..	..	74	6	246	219	6
2	..	..	1	1	..	..	..	9	..	47	3	24	10	23	2	3	..	21	25	188	258	7
2	..	54	7	..	..	..	..	7	..	82	3	16	4	26	1	6	..	117	4	339	518	8
6	..	..	..	1	..	..	..	..	3	111	4	3	..	19	1	4	..	23	5	208	277	9
5	..	1	..	1	..	..	..	6	..	51	2	27	..	19	..	1	..	34	5	173	334	10
16	..	*69*	*15*	..	..	..	..	*7*	*1*	*156*	*3*	*43*	*9*	*73*	..	*16*	..	*306*	*55*	*2,008*	*1,240*	
..	..	26	14	..	..	..	..	2	..	47	1	11	7	36	..	..	..	90	43	356	327	11
10	..	..	..	..	..	..	..	1	..	38	1	24	2	11	..	5	..	49	5	376	236	12
2	..	30	1	..	..	..	..	4	..	16	..	4	..	7	..	..	..	22	1	455	216	13
..	..	12	..	..	..	..	..	..	..	15	1	4	..	12	..	..	..	42	4	445	164	14
4	..	1	..	..	..	..	..	..	1	40	..	..	..	7	..	11	..	103	2	376	297	15
2	..	*18*	*7*	*3*	..	..	..	*10*	*1*	*47*	*5*	*10*	..	*25*	..	*15*	..	*299*	*35*	*2,750*	*1,147*	
1	..	3	..	..	..	..	..	..	1	17	2	1	..	5	..	3	..	60	9	305	166	16
..	..	4	..	2	..	..	..	2	..	19	2	7	..	18	..	2	..	61	4	336	263	17
..	..	..	..	1	..	..	..	4	..	6	1	..	..	..	..	7	..	108	17	255	323	19
..	..	..	..	..	..	..	..	..	..	3	..	2	..	1	..	3	..	37	3	631	99	19
1	..	11	7	..	..	..	..	4	..	2	..	..	..	1	..	..	..	33	2	1,223	296	20
966	**22**	**598**	**300**	**48**	**13**	..	..	**197**	**80**	**808**	**39**	**149**	**6**	**1,439**	**27**	**286**	**20**	**1,158**	**241**	**7,003**	**10,830**	**13/VII**
114	*7*	*117*	*52*	*18*	*2*	..	..	*41*	*23*	*151*	*6*	*13*	..	*177*	*15*	*67*	*8*	*241*	*77*	*1,289*	*1,805*	
40	..	23	22	..	..	..	..	6	9	17	1	2	..	13	..	6	2	52	16	164	240	1
34	..	2	..	9	1	..	..	14	5	22	..	6	..	26	..	11	..	35	5	238	351	2
1	..	3	4	4	..	..	..	4	2	46	1	1	..	36	2	8	3	72	31	279	407	3
2	..	..	1	..	..	..	..	2	2	14	..	3	..	36	..	5	1	33	12	198	258	4
12	..	43	3	..	..	..	..	7	4	20	1	..	..	22	3	6	..	26	9	206	263	5
25	7	46	22	5	1	..	..	8	1	32	3	1	..	44	10	31	2	23	4	204	286	6
22	..	*1*	..	*3*	..	..	..	*62*	*21*	*101*	*4*	*3*	*3*	*187*	*1*	*43*	*1*	*149*	*36*	*748*	*1,246*	
..	..	..	..	..	..	..	..	2	17	36	..	1	..	30	1	16	..	48	14	166	271	7
2	..	..	..	..	..	..	..	5	..	13	..	2	..	30	..	6	..	33	13	128	208	8
16	..	..	..	..	..	..	..	23	3	32	..	..	..	76	..	2	..	16	..	236	419	9
4	..	1	..	3	..	..	..	32	1	20	4	..	3	51	..	19	1	52	9	218	348	10
306	*4*	*220*	*45*	*8*	*5*	..	..	*43*	*10*	*138*	*5*	*10*	..	*203*	*3*	*76*	*7*	*223*	*31*	*1,322*	*2,118*	
118	..	..	..	..	..	..	..	..	..	8	..	..	..	2	..	..	..	3	...	163	261	11
24	..	92	4	..	..	..	..	2	..	5	..	1	..	2	..	..	..	3	..	145	224	12
59	..	69	1	..	..	..	..	5	..	5	..	1	..	17	1	4	..	9	..	129	215	13
12	1	9	8	1	..	..	..	6	2	10	..	2	..	35	2	19	..	82	3	193	306	14
32	..	5	1	..	..	..	..	1	..	17	..	2	..	28	..	17	..	50	7	193	307	15
39	1	36	25	4	3	..	..	10	6	35	3	..	..	12	..	11	1	20	2	133	218	16
17	2	9	6	3	2	..	..	6	2	45	2	4	..	48	..	15	5	33	10	204	320	17
5	..	..	..	..	..	..	..	13	..	13	..	..	..	59	..	10	1	23	9	162	267	18

Location Code No.	Name of village/town agglomeration/town/ward/urban enumerator's block	Area of village in acres & of town/ward in Km.²	Occupied Residential Houses	No. of Households	Total Population (including Institutional and Houseless Population)			Scheduled Castes		Scheduled Tribes		Literate and Educated Persons		Total workers (I-IX)	
					P	M	F	M	F	M	F	M	F	M	F
1	2	3	4	5	6	7	8	9	10	11	12	13	14	15	16
Total of	*Ward No. IV*	*N. A.*	*916*	*950*	*5,206*	*2,643*	*2,563*	*3*	*1*	..	..	*1,954*	*1,265*	*1,191*	*86*
	Block No. 19		127	127	670	351	319	..	..	..	..	165	50	193	37
	Block No. 20		104	102	550	281	269	3	1	..	..	192	109	163	15
	Block No. 21		105	117	617	331	286	..	..	..	..	240	124	154	6
	Block No. 22		131	148	647	315	332	..	..	..	..	274	269	127	10
	Block No. 23		136	136	745	370	375	..	..	..	..	328	288	138	6
	Block No. 24		126	126	660	325	335	..	..	..	..	279	229	135	3
	Block No. 25		96	98	659	325	334	..	..	..	..	224	55	150	5
	Block No. 26		91	96	658	345	313	..	..	..	..	252	141	131	4
Total of	*Ward No. V*	*N. A.*	*614*	*632*	*3,531*	*1,846*	*1,685*	..	..	..	..	*1,116*	*841*	*755*	*41*
	Block No. 27		119	127	760	401	359	..	..	..	..	278	209	158	5
	Block No. 28		137	137	717	399	318	..	..	..	..	169	86	176	14
	Block No. 29		133	136	780	408	372	..	..	..	..	317	196	163	3
	Block No. 30		120	120	779	394	385	..	..	..	..	132	172	158	13
	Block No. 31		105	112	495	244	251	..	..	..	..	220	178	100	6
Total of	*Ward No. VI*	*N. A.*	*722*	*740*	*3,857*	*2,062*	*1,795*	*308*	*295*	*4*	*8*	*1,500*	*872*	*961*	*255*
	Block No. 32		153	163	868	448	420	..	..	..	..	382	283	196	18
	Block No. 33		78	79	405	229	176	..	..	..	..	168	105	102	7
	Block No. 34		129	136	698	372	326	184	175	..	..	247	84	190	147
	Block No. 35		194	194	1,079	584	495	124	120	4	8	387	218	273	62
	Block No. 36		168	168	807	429	378	..	..	..	..	316	182	200	21
13/VIII	**Vasad**	**Km.² 13.66**	**1,256**	**1,309**	**7,221**	**3,794**	**3,427**	**264**	**216**	**79**	**87**	**2,604**	**1,743**	**1,868**	**154**
Total of	*Ward No. I*	*N. A.*	*409*	*421*	*2,382*	*1,258*	*1,124*	*22*	*20*	*21*	*16*	*897*	*673*	*624*	*15*
	Block No. 1		126	126	692	364	328	22	20	..	..	290	187	174	7
	Block No. 2		115	117	612	330	282	..	..	..	..	191	169	170	7
	Block No. 3		81	82	476	259	217	..	..	20	16	180	121	132	1
	Block No. 4		87	96	602	305	297	..	..	1	..	236	196	148	..
Total of	*Ward No. II*	*N. A.*	*269*	*295*	*1,730*	*890*	*840*	*2*	*1*	..	..	*734*	*579*	*394*	*9*
	Block No. 5		67	67	371	191	180	..	..	..	..	159	123	99	1
	Block No. 6		101	115	653	341	312	2	1	..	..	296	236	138	4
	Block No. 7		101	113	706	358	348	..	..	..	..	279	220	157	4
Total of	*Ward No. III*	*N. A.*	*324*	*336*	*1,735*	*923*	*812*	*235*	*190*	*29*	*33*	*595*	*278*	*488*	*90*
	Block No. 8		116	122	675	352	323	111	88	..	..	258	109	169	75
	Block No. 9		104	105	525	276	249	120	98	2	3	181	70	145	9
	Block No. 10		104	109	535	295	240	4	4	27	30	156	99	174	6
Total of	*Ward No. IV*	*N. A.*	*254*	*257*	*1,374*	*723*	*651*	*5*	*5*	*29*	*38*	*378*	*213*	*362*	*40*
	Block No. 11		82	85	452	239	213	2	1	21	24	154	117	112	6
	Block No. 12		172	172	922	484	438	3	4	8	14	224	96	250	34

PRIMARY CENSUS ABSTRACT

WORKERS																					
I		II		III		IV		V				VI		VII		VIII		IX		X		
								(a)		(b)										Non-workers		Location Code No.
M	F	M	F	M	F	M	F	M	F	M	F	M	F	M	F	M	F	M	F	M	F	
17	18	19	20	21	22	23	24	25	26	27	28	29	30	31	32	33	34	35	36	37	38	1
173	*5*	*98*	*38*	*7*	*3*	..	..	*22*	*6*	*191*	*8*	*74*	*2*	*398*	*2*	*34*	*2*	*194*	*20*	*1,452*	*2,477*	
55	4	61	27	1	..	..	..	..	..	29	6	18	..	9	..	4	..	16	..	158	282	19
44	1	5	5	6	3	..	..	1	1	38	2	2	1	30	..	4	..	33	2	118	254	20
62	..	10	..	..	..	..	..	9	..	7	..	2	..	25	..	3	..	36	6	177	280	21
3	..	1	..	..	..	..	..	4	3	21	..	..	..	69	..	8	..	21	7	188	322	22
2	..	..	..	..	..	..	..	..	..	12	..	..	..	91	1	1	2	32	3	232	369	23
4	..	2	2	..	..	..	..	1	..	9	..	1	..	91	..	3	..	24	1	190	332	24
2	..	10	4	..	..	..	..	2	1	38	..	41	..	39	..	3	..	15	..	175	329	25
1	..	9	..	..	..	..	..	5	1	37	..	10	1	44	1	8	..	17	1	214	309	26
110	..	*41*	..	*3*	..	..	..	*19*	*7*	*89*	*2*	*22*	..	*297*	*1*	*28*	..	*146*	*31*	*1,091*	*1,644*	
..	..	..	..	..	..	..	..	..	..	34	..	14	..	73	..	6	..	31	5	243	354	27
80	..	41	..	1	..	..	..	4	..	7	..	..	..	13	..	..	..	30	14	223	304	28
29	..	..	..	..	..	..	..	3	..	11	..	5	..	75	..	6	..	34	3	245	369	29
..	..	..	..	..	..	..	..	12	7	26	1	1	..	75	1	14	..	30	4	236	372	30
1	..	..	..	2	..	..	..	..	..	11	1	2	..	61	..	2	..	21	5	144	245	31
241	*6*	*116*	*165*	*9*	*3*	..	..	*10*	*13*	*138*	*14*	*27*	*1*	*177*	*5*	*38*	*2*	*205*	*46*	*1,101*	*1,540*	
34	..	2	1	..	..	..	..	1	2	24	1	3	..	80	1	3	..	49	13	252	402	32
35	1	8	2	3	1	..	..	..	1	25	1	..	..	14	1	2	..	15	..	127	169	33
18	4	65	120	3	1	..	..	1	..	22	2	6	..	16	1	11	1	48	18	182	179	34
78	1	29	39	1	..	..	..	..	6	46	7	15	1	40	1	14	1	50	6	311	433	35
76	..	12	3	2	1	..	..	8	4	21	3	3	..	27	1	8	..	43	9	229	357	36
453	**1**	**296**	**112**	**30**	..	**1**	..	**63**	**3**	**337**	**4**	**40**	..	**222**	**6**	**136**	**1**	**290**	**27**	**1,926**	**3,273**	**13/VIII**
193	..	*59*	*2*	*19*	..	..	..	*27*	..	*87*	*2*	*11*	..	*94*	*1*	*24*	..	*110*	*10*	*634*	*1,109*	
46	..	10	1	..	..	..	..	13	..	33	..	..	..	36	1	5	..	31	5	190	321	1
19	..	9	1	5	..	..	..	10	..	24	2	8	..	37	..	13	..	45	4	160	275	2
37	..	31	..	14	..	..	..	3	..	12	..	..	..	12	..	3	..	20	1	127	216	3
91	..	9	..	..	..	..	..	1	..	18	..	3	..	9	..	3	..	14	..	157	297	4
163	..	*22*	..	**4**	..	..	..	*15*	*2*	*52*	*1*	*4*	..	*50*	..	*15*	..	*69*	*6*	*496*	*831*	
38	..	8	..	..	..	..	..	6	..	18	..	..	..	10	..	3	..	16	1	92	179	5
52	..	3	..	4	..	..	..	8	2	15	1	1	..	24	..	7	..	24	1	203	308	6
73	..	11	..	..	..	..	..	1	..	19	..	3	..	16	..	5	..	29	4	201	344	7
34	*1*	*114*	*78*	*1*	..	*1*	..	*21*	*1*	*143*	*1*	*24*	..	*51*	*4*	*32*	*1*	*67*	*4*	*435*	*722*	
14	..	35	69	..	..	1	..	5	1	45	..	3	..	34	4	9	1	23	..	183	248	8
19	1	55	7	1	..	..	..	3	..	19	..	3	..	8	..	17	..	20	1	131	240	9
1	..	24	2	..	..	..	..	13	..	79	1	18	..	9	..	6	..	24	3	121	234	10
63	..	*101*	*32*	*6*	..	..	..	..	..	*55*	..	*1*	..	*27*	*1*	*65*	..	*44*	*7*	*361*	*611*	
9	..	9	3	6	..	..	..	..	..	33	..	..	..	18	..	12	..	25	3	127	207	11
54	..	92	29	..	..	..	..	..	..	22	..	1	..	9	1	53	..	19	4	234	404	12

TALUKA PETLAD

GUJARAT

TALUKA PETLAD

DISTRICT KHEDA

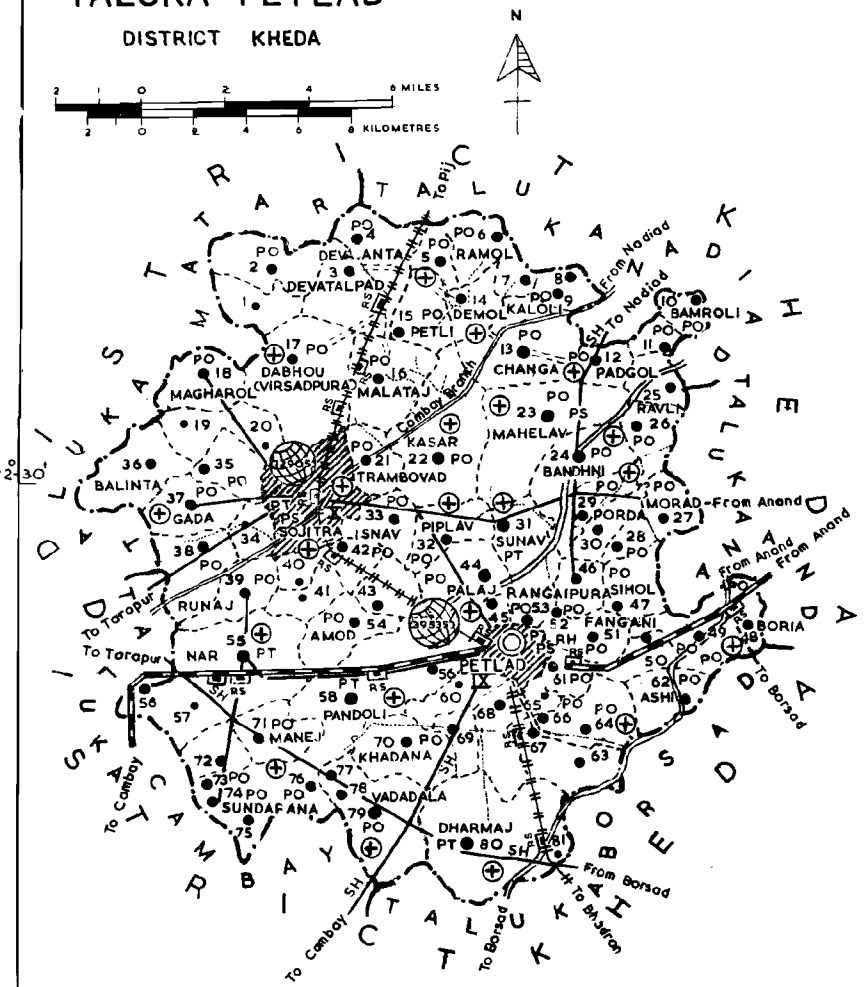

DISTRICT HEADQUARTERS
TALUKA BOUNDARY
TALUKA HEADQUARTERS
VILLAGE BOUNDARY
NATIONAL HIGHWAY
STATE HIGHWAY — S H
METALLED ROAD
UNMETALLED ROAD
RIVERS & STREAMS
TANKS NATURAL OR ARTIFICIAL
RESERVOIRS/BUNDS/EMBANKMENTS/ CANALS WITH DISTRIBUTARIES & LOCK — CANAL, LOCK, DISTRIBUTARY
TOWNS
VILLAGES — LESS THAN 250; 250 TO 499; 500 TO 999; 1000 TO 4999; 5000 AND ABOVE
UNINHABITED VILLAGES
POST/TELEGRAPH OFFICE — PO/PT
POLICE STATION — P S
REST HOUSE/TRAVELLER'S BUNGALOW — R H
RAILWAYS WITH STATIONS
BROAD GAUGE — RS
METRE GAUGE — RS
NARROW GAUGE — RS
HOSPITALS/PRIMARY HEALTH CENTRES/ DISPENSARIES/CHILD & MATERNITY WELFARE CENTRES
URBAN AREA

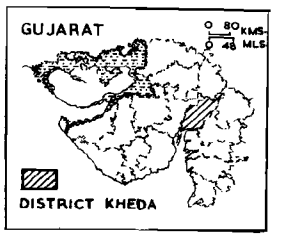

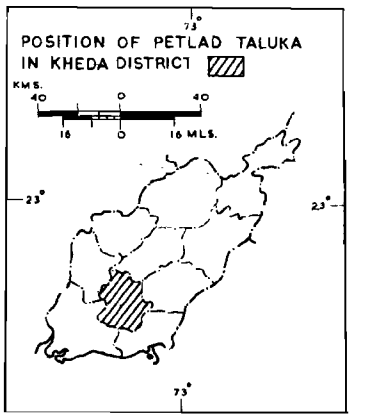

TALUKA
PETLAD

Location Code No.	Name of village/town agglomeration/town/ward/urban enumerator's block	Area of village in acres & of town/ward in Km.²	Occupied Residential Houses	No. of House holds	Total Population (including Institutional and Houseless Population) P	M	F	Scheduled Castes M	F	Scheduled Tirbes M	F	Literate and Educated Persons M	F	Total workers (I-IX) M	F
1	2	3	4	5	6	7	8	9	10	11	12	13	14	15	16
4	**PETLAD TALUKA**														
	Total	**1Km² 474.1 Acres (117,146-27)**	**47,270**	**48,907**	**256,693**	**136,163**	**120,530**	**10,612**	**9,288**	**633**	**549**	**80,989**	**45,327**	**69,064**	**6,399**
	Rural	*Km² 457.5 Acres (113,039-35)*	*37,949*	*39,064*	*204,253*	*108,655*	*95,598*	*8,581*	*7,486*	*616*	*532*	*62,523*	*33,117*	*57,075*	*5,286*
	Urban	*Km² 16.6*	*9,321*	*9,843*	*52,440*	*27,508*	*24,932*	*2,031*	*1,802*	*17*	*17*	*18,466*	*12,210*	*11,989*	*1,113*
	RURAL AREAS														
1	Bantwa	776-25	138	142	735	377	358	6	11	..	..	176	52	220	52
2	Bhadkad	2,087-35	345	346	1,876	1,057	819	110	87	3	2	610	253	547	46
3	Devatalpad	2,653-22	731	749	4,001	2,115	1,886	141	154	8	11	951	355	1,129	158
4	Devavanta	1,661-12	500	513	2,647	1,442	1,205	197	184	21	16	823	416	748	130
5	Navagam	1,038-39	223	227	1,053	585	468	33	21	..	..	301	120	316	79
6	Ramol	1,356-22	680	697	3,647	1,930	1,717	211	187	46	43	1,118	535	981	57
7	Shahpur	689-04	225	237	1,280	695	585	75	66	..	..	402	184	357	43
8	Thalendi	553-06	198	204	1,040	550	490	22	23	..	..	357	152	292	38
9	Kaloli	1,074-11	415	415	2,112	1,140	972	107	86	..	..	585	214	680	13
10	Bamnoli	804-36	633	636	3,266	1,735	1,531	77	69	..	..	932	222	1,008	49
11	Sanjaya	690-22	362	374	1,950	1,062	888	97	66	..	..	714	348	546	6
12	Padgol	1,337-26	666	680	3,716	1,969	1,747	65	53	..	..	1,089	420	1,052	110
13	Chanja	3,671-26	941	970	5,601	2,920	2,681	262	225	..	..	2,035	1,528	1,439	62
14	Demol	1,483-27	407	446	2,300	1,205	1,095	131	114	67	33	759	494	642	74
15	Petli	1,320-06	354	492	2,459	1,323	1,136	75	70	..	..	711	293	718	50
16	Malataj	2,982-34	671	674	3,692	1,921	1,771	204	178	..	..	1,309	846	994	82
17	Dabhou (Virsadpura)	3,472-08	747	762	3,943	2,112	1,831	184	162	..	..	1,298	805	1,080	55
18	Magharol	1,557-20	572	589	3,070	1,656	1,414	102	100	..	..	804	180	930	89
19	Meghalpur	884-22	115	117	642	348	294	30	31	..	..	212	69	190	4
20	Limbali	815-07	149	151	813	440	373	20	13	..	..	243	137	211	14
21	Trambovad	950-27	392	392	2,273	1,236	1,037	4	6	..	..	527	76	674	71
22	Kasar	3,690-36	1,436	1,442	7,115	3,798	3,317	196	171	21	22	1,742	629	2,083	90
23	Mahelav	3,914-07	1,526	1,608	8,608	4,593	4,015	329	268	81	72	2,464	1,346	2,330	234
24	Bandhni	1,833-16	1,082	1,104	5,824	3,078	2,746	143	135	30	39	1,824	1,042	1,675	77
25	Ravli	1,124-33	342	348	2,127	1,107	1,020	28	27	..	..	658	114	620	33
26	Ghunteli	951-14	265	279	1,556	833	723	26	18	..	..	499	205	444	12
27	Morad	1,286-14	488	498	2,394	1,256	1,138	69	52	15	15	553	217	702	57
28	Ardi	993-31	350	351	1,936	1,049	887	100	71	..	..	544	698	572	46
29	Porda	1,011-24	395	409	2,181	1,153	1,028	47	39	29	22	686	375	619	21
30	Vishnoli	1,036-00	290	293	1,647	892	755	29	28	..	..	472	115	449	17
31	Sunav	1,711-17	1,041	1,073	5,449	2,791	2,658	281	255	17	13	2,087	1,643	1,240	112
32	Piplav	1,472-03	594	604	3,243	1,725	1,518	139	142	..	..	1,211	780	836	48
33	Isnav	1,127-18	418	433	2,236	1,222	1,014	89	91	..	..	526	315	672	70
34	Dali	705-02	120	121	611	327	284	35	30	..	..	182	42	159	9
35	Devataj	1,243-00	313	315	1,727	929	798	18	17	..	..	529	299	487	33
36	Balinta	1,988-10	388	391	2,106	1,124	982	114	87	..	..	409	91	610	14
37	Gada	1,556-00	506	506	2,648	1,389	1,259	121	124	1	1	906	563	730	298
38	Palol	1,813-00	307	310	1,580	842	738	139	125	..	..	500	196	485	146
39	Runaj	1,689-10	407	421	2,130	1,140	990	86	81	19	29	602	284	617	39
40	Kothavi	695-37	147	158	805	429	376	54	49	19	18	260	125	260	22
41	Khansol	946-36	106	125	725	396	329	88	74	41	31	198	87	203	23
42	Virol (Sojitra)	684-32	275	280	1,568	872	696	39	30	..	..	510	186	476	5
43	Silvai	1,294-30	340	360	1,902	1,017	885	5	4	29	25	416	45	599	36
44	Palaj	1,945-37	1,030	1,052	5,263	2,805	2,458	141	129	..	..	1,626	761	1,423	97
45	Isarama	433-39	276	276	1,432	821	611	45	39	..	..	611	286	459	10

PRIMARY CENSUS ABSTRACT

WORKERS																						
I		II		III		IV		V				VI		VII		VIII		IX		X		
								(a)		(b)										Non-workers		Location Code No.
M	F	M	F	M	F	M	F	M	F	M	F	M	F	M	F	M	F	M	F	M	F	
17	18	19	20	21	22	23	24	25	26	27	28	29	30	31	32	33	34	35	36	37	38	1
31,244	**524**	**18,510**	**4,228**	**805**	**38**	**50**	**28**	**1,809**	**194**	**4,516**	**264**	**656**	**96**	**4,638**	**112**	**1,130**	**10**	**5,706**	**905**	**67,099**	**114,131**	
29,814	*471*	*17,604*	*4,061*	*699*	*28*	*46*	*28*	*1,530*	*78*	*2,216*	*71*	*329*	*92*	*1,700*	*29*	*485*	*3*	*2,652*	*425*	*51,580*	*90,312*	
1,430	*53*	*906*	*167*	*106*	*10*	*4*	..	*279*	*116*	*2,300*	*193*	*327*	*4*	*2,938*	*83*	*645*	*7*	*3,054*	*480*	*15,519*	*23,819*	
157	..	51	52	9	..	..	..	..	..	2	..	..	..	..	..	..	..	1	..	157	306	1
392	12	91	31	2	..	..	..	14	..	4	1	8	..	13	..	3	..	20	2	510	773	2
665	3	361	143	3	..	..	..	14	3	17	..	4	1	39	1	6	..	20	7	986	1,728	3
415	9	232	105	13	..	..	..	10	..	12	..	9	8	17	1	..	..	40	7	694	1,075	4
110	9	181	66	2	..	..	..	8	..	..	2	..	..	5	1	1	..	9	1	269	389	5
522	4	331	43	13	..	..	..	20	..	5	..	2	..	24	6	15	1	49	3	949	1,660	6
185	17	138	23	1	..	..	..	5	..	5	3	2	..	9	..	..	..	12	..	338	542	7
140	1	123	36	4	..	..	..	2	..	1	..	8	..	3	..	..	..	11	1	258	452	8
479	6	160	7	3	..	..	..	9	..	..	..	1	..	14	..	6	..	8	..	460	959	9
352	11	589	36	1	..	..	..	19	2	7	..	1	..	19	..	9	..	11	..	727	1,482	10
235	3	195	1	6	..	..	..	29	..	17	..	7	..	21	..	8	..	28	2	516	882	11
576	1	336	108	8	..	..	..	32	..	18	..	4	..	27	..	8	..	43	1	917	1 637	12
671	12	311	17	27	6	2	3	90	..	30	..	7	..	157	3	16	..	128	21	1,481	2,619	13
295	1	298	66	3	..	..	..	4	..	9	..	..	..	5	..	1	..	27	7	563	1,021	14
389	2	241	44	4	..	..	..	18	..	14	..	..	..	16	2	4	..	32	2	605	1,086	15
481	10	325	56	27	..	1	..	18	1	40	1	2	..	20	..	17	..	63	14	927	1,689	16
580	8	300	34	9	..	..	..	37	..	32	..	2	..	29	2	12	..	79	11	1,032	1,776	17
622	5	221	73	11	..	..	..	32	10	7	..	..	..	16	..	1	..	20	1	726	1,325	18
146	3	31	1	..	..	..	..	..	..	1	..	..	..	7	..	..	..	5	..	158	290	19
127	3	62	9	2	..	..	..	..	2	12	..	..	..	2	..	1	..	5	..	229	359	20
510	1	125	70	1	..	1	..	8	..	11	..	..	..	5	..	6	..	7	..	562	966	21
1,496	13	362	71	35	..	..	..	38	1	38	..	2	..	59	..	3	..	50	5	1,715	3,227	22
1,342	13	553	195	32	1	..	..	98	3	50	1	5	..	90	..	31	..	129	21	2,263	3,781	23
967	3	411	56	15	..	1	..	48	5	47	1	26	..	65	..	11	..	84	12	1,403	2,639	24
489	3	91	30	..	..	..	..	1	..	5	..	..	..	8	..	15	..	11	..	487	987	25
208	..	152	10	3	..	1	..	13	..	20	1	..	..	16	..	6	..	25	1	389	711	26
365	7	187	40	8	..	..	..	4	1	100	4	1	..	19	4	2	..	16	1	554	1,031	27
412	11	113	33	3	..	..	..	5	1	23	..	1	..	3	..	1	..	11	1	477	841	28
295	..	223	8	1	..	..	..	24	..	20	..	18	10	10	..	3	..	25	3	534	1,007	29
260	..	148	15	6	..	..	..	4	..	5	2	1	..	11	..	1	..	13	..	443	738	30
550	..	294	66	23	..	1	..	56	1	55	2	5	..	75	..	35	..	146	43	1,551	2,546	31
356	..	263	26	21	1	..	..	26	1	31	..	6	..	32	2	7	..	94	18	889	1,470	32
239	1	366	58	1	1	..	..	21	4	10	1	..	..	8	1	4	..	23	4	550	944	33
59	..	73	9	4	..	..	..	11	..	2	..	..	..	8	..	..	..	2	..	168	275	34
241	..	198	30	5	..	..	..	7	..	8	..	..	..	8	..	2	..	18	3	442	765	35
484	4	91	10	11	..	..	..	7	..	3	..	2	..	6	..	1	..	5	..	514	968	36
374	19	226	273	11	..	..	..	25	3	20	..	1	..	27	..	3	..	43	3	659	961	37
257	7	174	138	16	..	..	..	6	..	12	..	..	..	7	..	..	..	13	1	357	592	38
336	..	179	17	6	..	..	..	38	..	8	..	20	22	9	..	2	..	19	..	523	951	39
199	4	49	18	1	..	..	..	..	..	2	..	..	..	4	..	..	..	5	..	169	354	40
103	..	47	5	7	..	..	..	7	..	1	..	30	18	4	..	..	..	4	..	193	306	41
341	3	70	1	4	..	1	..	4	1	26	..	..	..	11	..	1	..	12	..	402	691	42
402	4	135	11	..	..	..	..	3	3	12	..	26	18	4	..	10	..	7	..	418	849	43
716	15	337	65	23	..	..	..	27	1	172	8	5	..	44	..	17	..	82	8	1,382	2,351	44
77	..	123	4	1	..	..	..	..	..	209	4	1	..	18	..	7	1	23	1	362	601	45

Location Code No.	Name of village/town agglomeration/town/ward/urban enumerator's block	Area of village in acres and of town/ward in Km.²	Occupied Residential Houses	No. of Households	Total Population (including Institutional and Houseless Population)			Scheduled Castes		Scheduled Tribes		Literate and Educated Persons		Total workers (I-IX)	
					P	M	F	M	F	M	F	M	F	M	F
1	2	3	4	5	6	7	8	9	10	11	12	13	14	15	16
46	Vatav	662-37	242	254	1,389	735	654	111	94	4	2	474	237	366	21
47	Sihol	1,900-28	676	703	3,590	1,916	1,674	169	144	..	..	1,210	594	991	59
48	Boria	1,255-28	571	581	2,782	1,481	1,301	178	142	..	..	963	453	754	135
49	Agas	1,131-10	330	330	1,842	957	885	82	60	..	..	563	243	492	33
50	Bhatiel	976-07	233	245	1,310	726	584	131	97	8	6	375	179	390	39
51	Fangani	924-27	352	380	2,237	1,239	998	211	148	42	37	692	335	628	71
52	Bhavanipura	511-09	346	367	1,965	1,038	927	84	72	..	..	548	287	564	24
53	Rangaipura	609-24	346	350	2,065	1,029	1,036	93	82	..	..	709	503	454	63
54	Amod	1,631-24	494	498	2,533	1,348	1,185	93	92	10	7	870	460	676	27
55	Nar	4,104-22	1,572	1,641	7,927	4,036	3,891	195	157	7	8	2,953	2,429	1,959	297
56	Sansej	893-36	195	196	1,067	578	489	58	47	27	19	303	125	312	16
57	Ramodadi	574-11	158	159	802	439	363	73	42	..	..	203	75	266	1
58	Pandoli	4,484-35	1,666	1,685	8,330	4,496	3,834	171	156	12	5	2,022	850	2,371	198
59	Jesarva	520-17	238	246	1,320	692	628	80	71	2	5	294	285	354	30
60	Shekhadi	561-32	142	142	860	442	418	36	48	..	..	281	242	243	74
61	Dantali	1,157-32	284	287	1,594	860	734	82	83	..	..	662	404	410	49
62	Ashi	1,500-36	511	519	2,876	1,516	1,360	215	183	3	3	1,034	568	791	167
63	Virol (Simarada)	1,016-29	357	371	1,987	1,097	890	85	78	..	..	735	350	584	38
64	Simarada	1,150-23	381	388	1,862	1,008	854	146	115	..	..	692	410	534	21
65	Lakkadpura	467-25	124	124	657	354	303	23	18	..	..	166	54	190	32
66	Rupiyapura	539-27	166	184	1,122	596	526	52	50	..	..	361	134	297	39
67	Vishrampura	532-31	228	249	1,267	682	585	86	64	..	..	433	172	350	19
68	Davalpura	756-39	170	183	1,011	580	431	85	74	..	..	394	170	298	85
69	Jogan	753-18	344	346	1,633	910	723	26	22	..	..	320	89	519	4
70	Khadana	2,033-14	795	808	3,940	2,094	1,846	128	153	35	30	961	450	1,163	117
71	Manej	1,708-23	409	428	2,250	1,231	1,019	183	166	..	..	814	418	676	144
72	Manpura	998-35	218	228	1,204	633	571	89	80	..	..	393	207	361	19
73	Sundara	836-14	240	260	1,282	700	582	42	39	4	4	341	154	362	37
74	Sundarana	1,331-32	548	563	3,079	1,632	1,447	191	176	..	..	923	464	887	28
75	Dhairyapura	770-11	175	178	1,061	583	478	1	..	..	..	242	33	335	3
76	Bhurakui	698-28	342	346	1,861	984	877	93	85	..	..	590	313	504	110
77	Danteli	740-39	299	306	1,557	832	725	29	25	..	..	506	112	465	3
78	Kania	561-18	198	204	1,017	522	495	21	19	..	..	195	77	287	33
79	Vadadala	1,751-23	787	796	3,927	2,088	1,839	225	184	..	..	966	489	1,118	222
80	Dharmaj	3,613-34	1,737	1,776	9,208	4,720	4,488	454	381	9	5	3,078	2,467	2,372	174
81	Bhalel	652.08	169	173	910	475	435	46	47	6	9	286	142	254	23
13/IX	**Petlad**	**Km.² 2.28**	**6,849**	**7,312**	**39,535**	**20,962**	**18,573**	**1,614**	**1,431**	**13**	**12**	**13,786**	**8,608**	**9,017**	**865**
Total of Ward No. I		*N.A.*	*1,724*	*1,786*	*8,941*	*4,954*	*3,987*	*1,171*	*1,005*	*9*	*8*	*3,092*	*1,583*	*2,293*	*392*
	Block No. 1		149	178	873	465	408	..	..	..	1	231	123	238	55
	Block No. 2		87	88	587	332	255	4	1	..	..	185	76	137	18
	Block No. 3		131	131	775	409	366	100	98	..	..	279	172	168	37
	Block No. 4		167	172	895	521	374	..	..	..	..	423	193	298	9
	Block No. 5		99	99	522	279	243	151	125	..	..	193	130	113	48
	Block No. 6		88	88	445	260	185	108	79	..	..	172	89	106	26
	Block No. 7		191	191	806	451	355	79	65	..	..	280	132	213	35
	Block No. 8		106	107	603	332	271	16	13	4	4	202	106	162	28
	Block No. 9		103	101	415	225	190	96	81	..	..	137	42	118	13
	Block No. 10		101	101	533	288	245	223	184	..	..	150	107	135	43
	Block No. 11		111	128	566	332	234	232	185	..	..	188	115	122	41
	Block No. 12		97	97	425	244	181	13	10	..	..	141	49	123	2
	Block No. 13		102	103	507	259	248	91	125	5	3	193	137	104	29

PRIMARY CENSUS ABSTRACT

WORKERS																						
I		II		III		IV		V				VI		VII		VIII		IX		X		
								(a)		(b)										Non-workers		Location Code No.
M	F	M	F	M	F	M	F	M	F	M	F	M	F	M	F	M	F	M	F	M	F	
17	18	19	20	21	22	23	24	25	26	27	28	29	30	31	32	33	34	35	36	37	38	1
158	1	154	19	1	..	..	..	10	..	20	1	..	..	4	..	1	..	18	..	369	633	46
519	11	330	40	18	..	..	..	25	..	53	..	3	..	3	..	..	..	40	8	925	1,615	47
381	22	200	100	3	1	1	2	11	1	55	..	6	..	27	1	24	..	46	8	727	1,166	48
272	..	174	31	5	..	..	..	5	..	5	..	..	..	7	..	12	..	12	2	465	852	49
163	3	170	36	..	..	..	..	3	..	35	..	..	..	8	..	5	..	6	..	336	545	50
294	9	174	33	16	..	26	23	19	1	60	2	1	..	6	1	1	..	31	2	611	927	51
204	3	264	16	..	..	..	..	11	..	47	2	..	..	8	..	7	..	23	3	474	903	52
109	..	146	27	4	..	..	..	14	1	104	18	..	..	21	..	9	..	47	17	575	973	53
357	6	236	18	2	..	..	..	39	1	6	..	1	..	5	..	2	..	28	2	672	1,158	54
891	8	462	213	47	..	2	..	89	14	91	2	27	..	158	1	27	..	165	59	2,077	3,594	55
190	1	98	15	6	..	..	..	4	..	2	..	..	..	1	..	4	..	7	..	266	473	56
187	..	122	1	..	..	..	..	1	..	..	..	..	..	3	..	..	..	3	..	173	362	57
1,399	64	647	125	4	..	1	..	63	2	57	..	15	..	76	..	24	..	85	7	2,125	3,636	58
131	7	150	19	6	..	..	..	12	..	19	2	..	..	15	..	2	..	19	2	338	598	59
144	10	75	64	..	..	..	..	9	..	..	..	..	..	1	..	1	..	13	..	199	344	60
228	..	92	46	13	..	..	..	..	..	42	1	4	..	15	..	..	..	16	2	450	685	61
330	7	353	156	6	..	..	..	19	1	25	..	..	..	17	1	3	..	38	2	725	1,193	62
300	14	202	18	4	1	..	..	9	2	17	..	1	1	11	..	1	..	39	2	513	852	63
287	10	177	4	3	..	..	..	12	..	7	..	3	..	8	..	1	..	36	7	474	833	64
121	9	50	21	..	2	..	..	..	..	11	..	1	..	5	..	1	..	1	..	164	271	65
121	..	126	37	1	..	..	..	13	..	9	..	1	..	10	1	2	..	14	1	299	487	66
111	1	161	14	6	..	1	..	9	..	24	2	1	..	8	..	9	..	20	2	332	566	67
127	7	124	73	1	..	..	..	13	5	14	..	..	..	2	..	2	..	15	..	282	346	68
214	..	207	..	6	..	..	..	6	..	80	3	..	..	..	..	..	..	6	1	391	719	69
578	4	460	111	13	..	..	..	27	1	17	..	2	..	17	..	4	..	45	1	931	1,729	70
344	..	252	130	10	..	..	..	8	1	26	2	11	9	11	..	1	..	13	2	555	875	71
176	4	149	10	4	4	..	..	7	..	8	..	3	..	4	..	1	..	9	1	272	552	72
183	5	87	28	31	3	1	..	18	..	9	1	..	..	12	..	4	..	17	..	338	545	73
406	6	387	21	9	..	4	..	11	..	21	..	2	..	19	..	10	..	18	1	745	1,419	74
324	3	..	..	..	..	..	..	6	..	1	..	..	..	3	..	..	..	1	..	248	475	75
234	6	194	98	12	..	..	..	5	2	22	..	4	..	14	..	2	..	17	4	480	767	76
210	2	217	1	1	..	..	..	6	..	13	..	..	..	5	..	1	..	12	..	367	722	77
170	8	94	24	1	..	..	..	11	1	4	..	..	..	2	..	1	..	4	..	235	462	78
536	4	443	203	13	6	2	..	18	..	23	2	..	..	29	..	3	..	51	7	970	1,617	79
705	3	797	81	63	2	..	..	171	2	160	2	25	5	160	1	41	1	250	77	2,348	4,314	80
143	5	63	18	4	..	..	..	4	..	6	..	11	..	11	..	3	..	9	..	221	412	81
770	**37**	**477**	**82**	**53**	**9**	**2**	**..**	**178**	**96**	**1,959**	**182**	**168**	**4**	**2,362**	**71**	**476**	**4**	**2,572**	**380**	**11,945**	**17,708**	**13/IX**
77	*1*	*67*	*36*	*9*	*3*	*1*	*..*	*62*	*40*	*725*	*133*	*52*	*4*	*345*	*23*	*238*	*4*	*717*	*148*	*2,661*	*3,595*	
...	...	...	1	2	1	..	..	22	20	72	5	2	..	77	14	12	..	51	14	227	353	1
...	...	2	2	..	..	..	..	13	6	28	2	2	..	11	1	21	1	60	6	195	237	2
7	1	1	..	..	..	..	..	8	1	37	3	3	..	38	2	20	..	54	30	241	329	3
1	..	2	..	..	..	..	..	..	..	53	2	2	..	74	..	8	1	158	6	223	365	4
...	...	4	13	..	..	..	..	..	..	101	34	..	..	1	..	..	..	7	1	166	195	5
..	..	8	5	..	..	..	..	..	..	88	19	1	..	2	1	3	..	4	1	154	159	6
5	..	3	1	..	..	..	..	..	..	70	23	7	..	31	1	21	..	76	10	238	320	7
8	..	20	2	..	..	..	..	3	1	28	..	1	..	19	..	4	..	79	25	170	243	8
..	..	9	..	3	1	..	..	3	..	22	6	4	..	19	1	14	..	44	5	107	177	9
1	..	4	2	..	1	..	..	3	2	58	14	6	1	12	1	6	1	45	21	153	202	10
..	..	..	2	..	..	1	..	7	10	35	11	14	3	7	..	8	..	50	15	210	193	11
10	..	6	..	2	..	..	..	2	..	43	1	8	..	30	..	9	..	13	1	121	179	12
..	..	6	8	..	..	..	..	..	..	62	13	..	..	7	1	9	..	20	7	155	219	13

Location Code No.	Name of village/town agglomeration/town/ward/urban enumerator's block	Area of village in acres & of town/ward in Km.2	Occupied Residential Houses	No. of Households	Total Population (including Institutional and Houseless Population)			Scheduled Castes		Scheduled Tirbes		Literate and Educated Persons		Total worker (I-IX)	
					P	M	F	M	F	M	F	M	F	M	F
1	2	3	4	5	6	7	8	9	10	11	12	13	14	15	16
	Block No. 14		96	106	586	317	269	27	16	..	..	166	63	154	5
	Block No. 15		96	96	403	240	163	31	23	..	..	152	49	102	3
Total of	*Ward No. II*	*N.A.*	*812*	*848*	*4,695*	*2,531*	*2,164*	*2*	*1*	*1*	*1*	*1,798*	*1,174*	*1,096*	*57*
	Block No. 16		76	82	503	272	231	..	..	..	..	204	128	109	1
	Block No. 17		108	109	617	333	284	..	..	..	..	234	154	145	1
	Block No. 18		70	72	432	236	196	..	..	..	..	198	130	109	21
	Block No. 19		105	109	685	377	308	..	..	..	..	289	205	143	5
	Block No. 20		167	182	886	475	411	2	1	1	1	321	227	235	12
	Block No. 21		154	162	763	399	364	..	..	..	..	286	221	175	11
	Block No. 22		132	132	809	439	370	..	..	..	..	266	109	180	6
Total of	*Ward No. III*	*N.A.*	*541*	*560*	*2,843*	*1,443*	*1,400*	..	..	..	..	*1,221*	*1,056*	*598*	*53*
	Block No. 23		150	154	752	391	361	..	..	..	..	311	234	159	21
	Block No. 24		97	98	509	256	253	..	..	..	..	207	176	112	8
	Block No. 25		73	75	365	195	170	..	..	..	..	106	127	86	11
	Block No. 26		80	83	451	225	226	..	..	..	..	198	194	90	7
	Block No. 27		141	150	766	376	390	..	..	..	..	399	325	151	6
Total of	*Ward No. IV*	*N.A.*	*358*	*392*	*2,302*	*1,229*	*1,073*	*1*	*1*	..	..	*791*	*477*	*430*	*19*
	Block No. 28		101	106	586	320	266	1	1	..	..	242	177	119	4
	Block No. 29		69	74	374	184	190	..	..	..	..	142	134	78	10
	Block No. 30		108	125	818	450	368	..	..	..	..	219	72	141	1
	Block No. 31		80	87	524	275	249	..	..	..	..	188	94	92	4
Total of	*Ward No. V*	*N.A.*	*267*	*283*	*1,552*	*796*	*756*	..	..	..	..	*587*	*359*	*328*	*17*
	Block No. 32		107	109	533	274	259	..	..	..	..	216	150	115	11
	Block No. 33		105	119	683	344	339	..	..	..	..	228	120	145	3
	Block No. 34		55	55	336	178	158	..	..	..	..	143	89	68	3
Total of	*Ward No. VI*	*N. A.*	*329*	*348*	*2,076*	*1,098*	*978*	..	..	..	..	*902*	*707*	*476*	*22*
	Block No. 35		68	70	448	246	202	..	..	..	..	196	145	90	6
	Block No. 36		92	107	642	335	307	..	..	..	..	282	219	143	9
	Block No. 37		112	112	679	361	318	..	..	..	..	287	213	179	4
	Block No. 38		57	59	307	156	151	..	..	..	..	137	130	64	3
Total of	*Ward No. VII*	*N. A.*	*158*	*276*	*1,138*	*605*	*533*	..	..	..	..	*359*	*157*	*220*	*2*
	Block No. 39		91	108	633	347	286	..	..	..	..	218	90	120	1
	Block No. 40		67	168	505	258	247	..	..	..	..	141	67	100	1
Total of	*Ward No. VIII*	*N. A.*	*359*	*373*	*2,269*	*1,148*	*1,121*	..	..	..	..	*652*	*339*	*544*	*33*
	Block No. 41		73	79	553	272	281	..	..	..	..	137	69	100	2
	Block No. 42		105	109	583	283	300	..	..	..	..	126	67	150	15
	Block No. 43		99	99	576	293	283	..	..	..	..	203	114	145	10
	Block No. 44		82	86	557	300	257	..	..	..	..	186	89	149	6
Total of	*Ward No. IX*	*N. A.*	*542*	*593*	*3,359*	*1,796*	*1,563*	*342*	*331*	..	..	*813*	*328*	*826*	*95*
	Block No. 45		76	82	493	268	225	..	..	..	..	194	88	124	9
	Block No. 46		113	120	607	320	287	..	..	..	..	109	25	142	11
	Block No. 47		142	152	872	486	386	..	..	..	..	75	4	270	..
	Block No. 48		108	124	730	382	348	270	255	..	..	231	102	142	57
	Block No. 49		103	115	657	340	317	72	76	..	..	204	109	148	18
Total of	*Ward No. X*	*N. A.*	*421*	*431*	*2,457*	*1,262*	*1,195*	..	..	..	..	*978*	*691*	*521*	*1*
	Block No. 50		83	88	466	223	243	..	..	..	..	195	187	81	6
	Block No. 51		95	96	563	285	278	..	..	..	..	227	151	128	4

PRIMARY CENSUS ABSTRACT

WORKERS																						
I		II		III		IV		V				VI		VII		VIII		IX		X		
								(a)		(b)										Non-workers		Location Code No.
M	F	M	F	M	F	M	F	M	F	M	F	M	F	M	F	M	F	M	F	M	F	
17	18	19	20	21	22	23	24	25	26	27	28	29	30	31	32	33	34	35	36	37	38	1
45	..	2	..	2	..	..	..	1	..	28	..	2	..	16	1	4	..	54	4	163	264	14
..	..	..	..	..	..	..	..	..	..	..	..	..	..	1	..	99	1	2	2	138	160	15
170	*11*	*28*	*5*	*3*	*4*	..	..	*26*	*3*	*208*	*1*	*19*	..	*303*	*10*	*41*	..	*298*	*23*	*1,435*	*2,107*	
38	..	3	..	1	..	..	..	..	..	25	..	..	..	21	..	2	..	19	1	163	230	16
87	..	6	..	..	..	..	..	..	..	23	..	3	..	13	..	..	..	13	1	188	283	17
30	11	..	1	..	1	..	..	..	..	31	..	1	..	24	1	1	..	22	7	127	175	18
1	..	..	1	..	..	..	..	..	..	31	1	5	..	58	..	4	..	44	3	234	303	19
6	..	10	..	1	3	..	..	..	1	29	..	2	..	89	6	6	..	92	2	240	399	20
4	..	..	2	1	..	..	..	..	1	48	..	3	..	41	1	10	..	68	7	224	353	21
4	..	9	1	..	..	..	..	26	1	21	..	5	..	57	2	18	..	40	2	259	364	22
4	..	..	..	*2*	..	*1*	..	*8*	*3*	*133*	*2*	*12*	..	*246*	*7*	*21*	..	*171*	*41*	*845*	*1,317*	
..	..	..	..	2	..	1	..	..	..	38	1	10	..	68	6	4	..	36	14	232	340	23
..	..	..	..	..	..	..	..	5	3	26	..	1	..	42	..	6	..	32	5	141	245	24
4	..	..	..	..	..	..	..	3	..	12	..	..	..	38	1	1	..	28	10	109	159	25
..	..	..	..	..	..	..	..	..	..	23	1	..	..	30	..	1	..	36	6	135	219	26
..	..	..	..	..	..	..	..	..	..	34	..	1	..	68	..	9	..	39	6	225	384	27
43	*2*	*7*	*3*	*1*	*1*	..	..	*1*	*2*	*103*	..	*15*	..	*123*	*3*	*16*	..	*121*	*8*	*799*	*1,054*	
8	1	1	..	1	..	..	..	1	..	49	..	1	..	31	..	3	..	24	3	201	262	28
6	..	..	..	..	1	..	..	..	2	21	..	5	..	15	3	4	..	27	4	106	180	29
15	1	4	..	..	..	..	..	..	..	22	..	7	..	46	..	4	..	43	..	309	367	30
14	..	2	3	..	..	..	..	..	..	11	..	2	..	31	..	5	..	27	1	183	245	31
53	*6*	*22*	*1*	*5*	..	..	..	*4*	..	*67*	*2*	*9*	..	*78*	..	*8*	..	*82*	*8*	*468*	*739*	
23	5	11	1	..	..	..	..	..	..	26	..	7	..	20	..	2	..	26	5	159	248	32
29	1	11	..	5	..	..	..	..	..	22	2	..	..	28	..	3	..	47	..	199	336	33
1	..	..	..	..	..	..	..	4	..	19	..	2	..	30	..	3	..	9	3	110	155	34
3	..	..	..	..	..	..	..	*4*	..	*109*	*1*	*3*	..	*236*	*1*	*4*	..	*117*	*20*	*622*	*956*	
2	..	..	..	..	..	..	..	3	..	24	..	..	..	41	..	1	..	19	6	156	196	35
1	..	..	..	..	..	..	..	1	..	42	1	1	..	68	1	..	..	30	7	192	298	36
..	..	..	..	..	..	..	..	..	..	31	..	1	..	99	..	2	..	46	4	182	314	37
..	..	..	..	..	..	..	..	..	..	12	..	1	..	28	..	1	..	22	3	92	148	38
23	..	*2*	*1*	..	..	..	..	..	..	*28*	*1*	*4*	..	*71*	..	*15*	..	*77*	..	*385*	*531*	
18	..	1	1	..	..	..	..	..	..	14	..	3	..	43	..	10	..	31	..	227	285	39
5	..	1	..	..	..	..	..	..	..	14	1	1	..	28	..	5	..	46	..	158	246	40
131	*5*	*36*	*4*	*8*	..	..	..	*8*	*13*	*62*	*3*	*4*	..	*166*	*1*	*17*	..	*112*	*7*	*601*	*1,088*	
4	..	..	..	..	..	..	..	..	1	14	1	1	..	68	..	3	..	10	..	172	279	41
61	2	20	2	1	..	..	..	..	6	6	1	2	..	23	..	4	..	33	4	133	285	42
54	3	13	..	4	..	..	..	7	5	4	1	1	..	24	..	3	..	35	1	148	273	43
12	..	3	2	3	..	..	..	1	1	38	..	..	..	51	1	7	..	34	2	151	251	44
103	*7*	*281*	*20*	*18*	*1*	..	..	*15*	*8*	*119*	*32*	*8*	..	*120*	*8*	*28*	..	*134*	*19*	*970*	*1,468*	
37	5	3	..	8	..	..	..	1	..	16	2	1	..	37	..	3	..	18	2	144	216	45
24	..	8	1	..	1	..	..	1	1	14	..	..	..	38	6	8	..	49	2	178	276	46
24	..	230	..	1	..	..	..	..	..	5	..	1	..	2	..	..	..	7	..	216	386	47
13	1	26	15	6	..	..	..	..	..	49	25	6	..	4	2	3	..	35	14	240	291	48
5	1	14	4	3	..	..	..	13	7	35	5	..	..	39	..	14	..	25	1	192	299	49
21	..	*1*	..	*2*	..	..	..	*13*	*3*	*117*	..	*9*	..	*233*	*1*	*25*	..	*100*	*12*	*741*	*1,179*	
..	..	..	..	..	..	..	..	6	..	10	..	..	..	33	..	4	..	25	6	142	237	50
2	..	..	..	..	..	..	..	3	2	24	..	3	..	62	..	12	..	22	2	157	274	51

Location Code No.	Name of village/town agglomeration/town/ward/urban enumerator's block	Area of village in acres and of town/ward in Km.²	Occupied Residential Houses	No. of Households	Total Population (including Institutional and Houseless Population) P	M	F	Scheduled Castes M	F	Scheduled Tribes M	F	Literate and Educated Persons M	F	Total workers (I-IX) M	F
1	2	3	4	5	6	7	8	9	10	11	12	13	14	15	16
	Block No. 52		93	97	582	300	282	..	..	..	..	241	141	137	3
	Block No. 53		150	150	846	454	392	..	..	..	..	315	212	175	3
Total of	*Ward No. XI*	*N. A.*	*789*	*847*	*4,738*	*2,495*	*2,243*	*98*	*93*	*3*	*3*	*1,270*	*618*	*1,040*	*95*
	Block No. 54		88	101	634	339	295	..	..	3	3	257	145	111	8
	Block No. 55		113	120	658	347	311	5	2	..	..	177	104	135	7
	Block No. 56		72	79	452	220	232	18	16	..	..	132	91	78	17
	Block No. 57		111	111	570	325	245	..	..	..	..	79	7	149	7
	Block No. 58		118	128	637	329	308	..	..	..	..	116	15	170	16
	Block No. 59		144	154	911	475	436	..	..	..	..	240	112	230	..
	Block No. 60		88	98	601	310	291	..	..	..	..	197	100	106	12
	Block No. 61		55	56	275	150	125	75	75	..	..	72	44	61	28
Total of	*Ward No. XII*	*N. A.*	*549*	*575*	*3,165*	*1,605*	*1,560*	..	..	..	..	*1,323*	*1,119*	*645*	*64*
	Block No. 62		87	94	519	273	246	..	..	..	..	224	167	103	9
	Block No. 63		114	126	716	348	368	..	..	..	..	294	266	130	12
	Block No. 64		101	107	591	293	298	..	..	..	..	254	240	125	7
	Block No. 65		142	143	742	361	381	..	..	..	..	305	306	153	31
	Block No. 66		105	105	597	330	267	..	..	..	..	246	140	134	5
	Petlad Village	*1708—26													
13/X	**Sojitra**	**Km.² 14.34**	**2,472**	**2,531**	**12,905**	**6,546**	**6,359**	**417**	**371**	**4**	**5**	**4,680**	**3,602**	**2,972**	**248**
Total of	*Ward No. I*	*N. A.*	*794*	*810*	*4,035*	*2,048*	*1,987*	*2*	*2*	..	..	*1,602*	*1,220*	*893*	*39*
	Block No. 1		73	77	412	223	189	2	2	..	..	160	82	106	5
	Block No. 2		176	176	785	432	353	..	..	..	..	281	131	180	12
	Block No. 3		148	152	673	327	346	..	..	..	..	275	254	123	7
	Block No. 4		97	99	546	280	266	..	..	..	..	226	169	144	1
	Block No. 5		135	136	754	366	388	..	..	..	..	305	265	149	3
	Block No. 6		90	91	495	239	256	..	..	..	..	210	201	109	8
	Block No. 7		75	79	370	181	189	..	..	..	..	145	118	82	3
Total of	*Ward No. II*	*N. A.*	*401*	*415*	*1,916*	*976*	*940*	..	..	..	..	*501*	*336*	*502*	*25*
	Block No. 8		141	151	592	318	274	..	..	..	..	221	145	150	4
	Block No. 9		154	158	733	368	365	..	..	..	..	238	183	167	16
	Block No. 10		106	106	591	290	301	..	..	..	..	42	8	185	5
Total of	*Ward No. III*	*N. A.*	*526*	*536*	*3,034*	*1,530*	*1,504*	*108*	*100*	..	..	*1,179*	*958*	*682*	*57*
	Block No. 11		101	101	550	288	262	68	54	..	..	209	137	131	23
	Block No. 12		102	105	776	393	383	40	46	..	..	273	190	199	14
	Block No. 13		89	95	605	323	282	..	..	..	..	247	163	140	6
	Block No. 14		139	139	711	337	374	..	..	..	..	285	296	139	9
	Block No. 15		95	96	392	189	203	..	..	..	..	165	172	73	5
Total of	*Ward No. IV*	*N. A.*	*591*	*610*	*2,974*	*1,496*	*1,478*	*304*	*267*	..	..	*1,168*	*1,033*	*603*	*67*
	Block No. 16		153	153	843	421	422	4	4	..	..	333	276	185	14
	Block No. 17		144	144	642	309	333	..	..	..	..	263	291	114	12
	Block No. 18		166	185	882	446	436	..	..	..	..	322	302	169	24
	Block No. 19		128	128	607	320	287	300	263	..	..	250	164	135	17
Total of	*Ward No. V*	*N. A.*	*160*	*160*	*946*	*496*	*450*	*3*	*2*	*4*	*5*	*230*	*55*	*292*	*60*
	Block No. 20		160	160	946	496	450	3	2	4	5	230	55	292	60

*This area has been included in the rural area of the Taluka.

PRIMARY CENSUS ABSTRACT

WORKERS																							
I		II		III		IV		V				VI		VII		VIII		IX		X			
								(a)		(b)										Non-workers			Location Code No.
M	F	M	F	M	F	M	F	M	F	M	F	M	F	M	F	M	F	M	F	M	F	M	F	
17	18	19	20	21	22	23	24	25	26	27	28	29	30	31	32	33	34	35	36	37	38		1
3	..	..	..	..	..	..	..	3	1	17	..	3	..	83	1	2	..	26	1	163	279		52
16	..	1	..	2	..	..	..	1	..	66	..	3	..	52	..	7	..	27	3	279	389		53
142	*5*	*33*	*12*	*4*	..	..	..	*28*	*19*	*160*	*3*	*11*	..	*206*	*16*	*43*	..	*413*	*40*	*1,455*	*2,148*		
3	..	..	..	..	..	..	..	2	3	12	..	..	..	53	3	7	..	34	2	228	287		54
22	2	7	5	..	..	..	..	..	..	14	..	..	..	37	..	6	..	49	..	212	304		55
17	2	2	1	..	..	..	..	5	6	7	..	1	..	13	..	4	..	29	8	142	215		56
8	1	15	3	1	..	..	..	6	..	7	..	2	..	18	3	4	..	88	..	176	238		57
15	..	8	3	3	..	..	..	..	..	58	1	4	..	23	10	1	..	58	2	159	292		58
72	..	..	...	..	..	..	..	..	..	47	..	2	..	22	...	3	...	84	...	245	436		59
3	..	..	..	..	..	..	..	15	10	8	..	1	..	21	..	13	..	45	2	204	279		60
2	..	1	..	..	..	..	..	..	..	7	2	1	..	19	..	5	...	26	26	89	97		61
..	..	..	...	*1*	..	..	...	*9*	*5*	*128*	*4*	*22*	..	*235*	*1*	*20*	...	*230*	*54*	*960*	*1,496*		
..	..	..	..	..	..	..	..	6	1	23	1	9	..	35	1	..	..	30	6	170	237		62
..	..	..	..	1	..	..	..	..	..	28	..	3	..	56	..	4	..	38	12	218	356		63
..	..	..	..	..	..	..	..	..	..	20	..	3	..	52	..	5	..	45	7	168	291		64
..	..	..	..	..	..	..	..	1	3	36	3	..	..	43	..	4	..	69	25	208	350		65
..	..	..	..	..	..	..	..	2	1	21	..	7	..	49	..	7	..	48	4	196	262		66
660	**16**	**429**	**85**	**53**	**1**	**2**	..	**101**	**20**	**341**	**11**	**159**	..	**576**	**12**	**169**	**3**	**482**	**100**	**3,574**	**6,111**		**13/X**
192	*5*	*76*	*8*	*15*	..	*1*	..	*25*	*1*	*124*	*2*	*16*	..	*189*	..	*40*	..	*215*	*23*	*1,155*	*1,948*		
27	..	10	1	..	..	..	..	2	..	17	..	..	..	29	..	2	..	19	4	117	184		1
32	3	35	7	12	..	..	..	..	..	13	..	8	..	17	..	4	..	59	2	252	341		2
23	2	5	..	2	..	..	..	1	..	24	1	1	..	20	..	14	..	33	4	204	339		3
39	..	14	..	..	..	..	..	8	..	19	..	..	..	44	..	10	..	10	1	136	265		4
21	..	4	..	1	..	..	..	11	1	16	1	3	..	55	..	5	..	33	1	217	385		5
10	..	1	..	..	..	1	..	3	..	23	..	3	..	18	..	4	..	46	8	130	248		6
40	..	7	..	..	..	..	..	..	..	12	..	1	..	6	..	1	..	15	3	99	186		7
73	..	*193*	*5*	..	*1*	..	..	*12*	*7*	*37*	*1*	*9*	..	*57*	..	*59*	*2*	*62*	*9*	*474*	*915*		
47	..	21	..	..	..	..	..	2	..	8	..	2	..	11	..	30	..	29	4	168	270		8
6	..	33	..	..	1	..	..	10	7	23	1	6	..	40	..	25	2	24	5	201	349		9
20	..	139	5	..	..	..	..	..	..	6	..	1	..	6	..	4	..	9	..	105	296		10
108	*1*	*17*	*6*	*22*	..	..	..	*26*	*6*	*88*	*1*	*69*	..	*203*	*4*	*47*	..	*102*	*39*	*848*	*1,447*		
12	..	3	..	..	..	..	..	1	..	18	..	35	..	16	..	6	..	40	23	157	239		11
4	..	1	2	21	..	..	..	16	6	19	..	3	..	90	4	27	..	18	2	194	369		12
8	..	4	4	..	..	..	..	8	..	21	..	19	..	61	..	10	..	9	2	183	276		13
47	1	3	..	..	..	..	..	1	..	23	..	8	..	27	..	4	..	26	8	198	365		14
37	..	6	..	1	..	..	..	..	..	7	1	4	..	9	..	..	..	9	4	116	198		15
122	*6*	*66*	*13*	*12*	..	*1*	..	*38*	*6*	*87*	*7*	*44*	..	*119*	*6*	*21*	*1*	*93*	*28*	*893*	*1,411*		
29	1	..	1	3	..	..	..	9	1	15	2	31	..	72	1	1	..	25	8	236	408		16
32	3	4	2	4	..	..	..	..	..	28	..	7	..	16	..	4	..	19	7	195	321		17
30	2	14	3	5	..	..	..	19	5	42	5	6	..	26	5	2	1	25	3	277	412		18
31	..	48	7	..	..	1	..	10	..	2	..	..	..	5	..	14	..	24	10	185	270		19
165	*4*	*77*	*53*	*4*	..	..	..	..	..	*5*	..	*21*	..	*8*	*2*	*2*	..	*10*	*1*	*204*	*390*		
165	4	77	53	4	..	..	..	..	..	5	..	21	..	8	2	2	..	10	1	204	390		20

(Bk) Y-6—23

TALUKA BORSAD

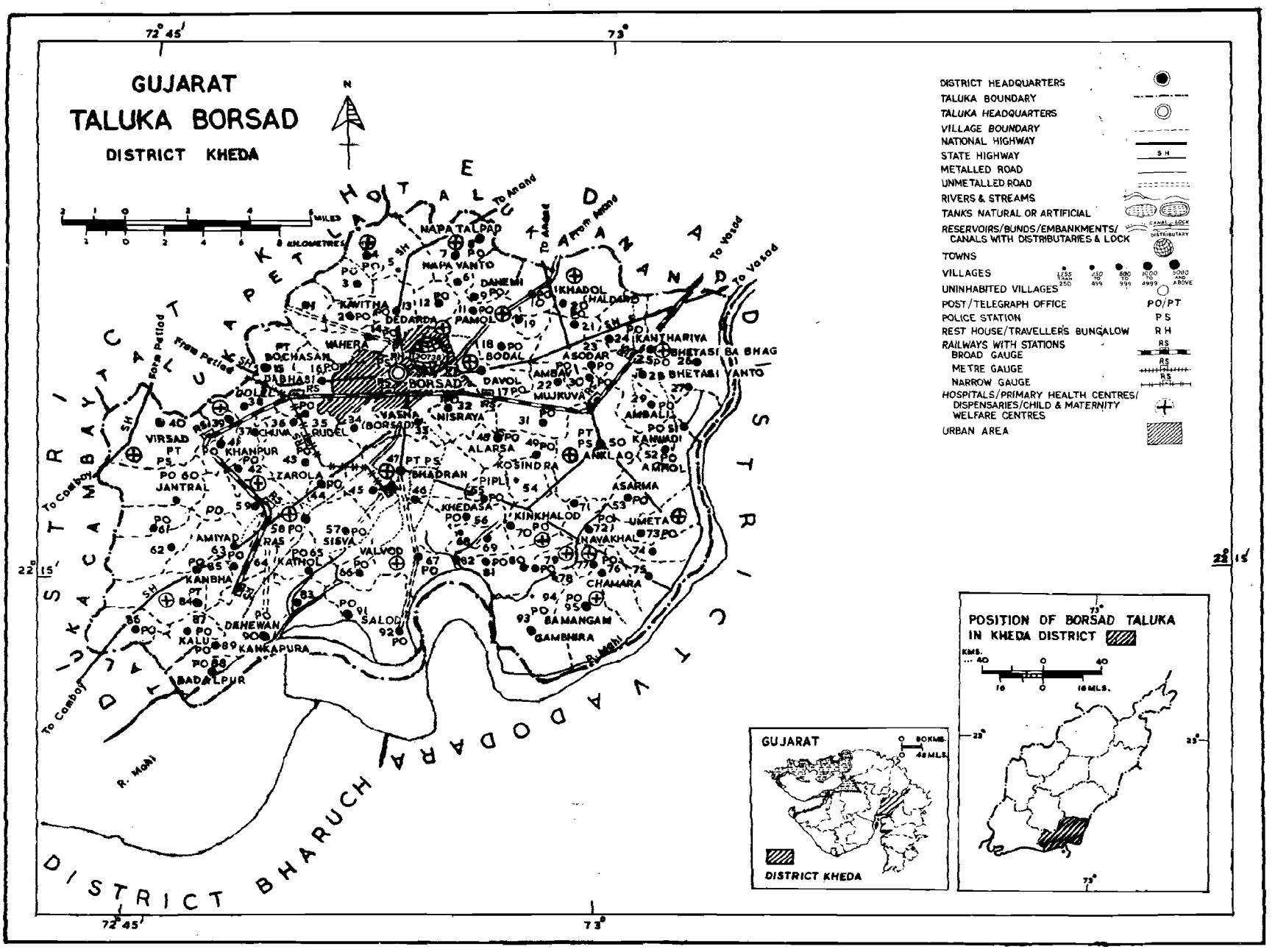
GUJARAT
TALUKA BORSAD
DISTRICT KHEDA
N
MILES
KILOMETRES
DISTRICT KHEDA
DISTRICT BHARUCH
DISTRICT VADODARA
DISTRICT PANCHAMAHAL
DISTRICT KAIRA
DISTRICT BANDA
DISTRICT HEADQUARTERS
TALUKA BOUNDARY
TALUKA HEADQUARTERS
VILLAGE BOUNDARY
NATIONAL HIGHWAY
STATE HIGHWAY
METALLED ROAD
UNMETALLED ROAD
RIVERS & STREAMS
TANKS NATURAL OR ARTIFICIAL
RESERVOIRS/BUNDS/EMBANKMENTS/ CANALS WITH DISTRIBUTARIES & LOCK
TOWNS
VILLAGES
UNINHABITED VILLAGES
POST/TELEGRAPH OFFICE
POLICE STATION
REST HOUSE/TRAVELLER'S BUNGALOW
RAILWAYS WITH STATIONS
BROAD GAUGE
METRE GAUGE
NARROW GAUGE
HOSPITALS/PRIMARY HEALTH CENTRES/ DISPENSARIES/CHILD & MATERNITY WELFARE CENTRES
URBAN AREA
POSITION OF BORSAD TALUKA IN KHEDA DISTRICT
KMS.
MLS.
GUJARAT
DISTRICT KHEDA
BORSAD
NAPA TALPAD
NAPA VANTO
DANEMI
KHADOL
HALDARI
KAVITHA
DEDARDA
PAMOL
VAHERA
BODAL
ASODAR
KANTHARIYA
BHETASI BA BHAG
BHETASI VANTO
DAVOL
AMBAV
MUJKUVA
DOCHASAN
DABHASI
DOLEL
VASNA (BORSAD)
NISRAYA
AMBALI
KANVADI
AMROL
VIRSAD
CHUVA
RUDEL
KHANPUR
ALARSA
KOSINDRA
ANKLAO
JANTRAL
ZAROLA
BHADRAN
PIPLI
ASARMA
KHEDASA
KINKHALOD
UMETA
NAVAKHAL
AMIYAD
RAS
SISVA
VALVOD
KATHOL
KANBHA
CHAMARA
SALOD
BAMANGAM
GAMBHIRA
DEHEWAN
KALU
KANKAPURA
BADALPUR
To Anand
From Anand
To Vasad
To Cambay
From Petlad
R. Mahi
72° 45'
73°
22° 15'
23°

TALUKA
BORSAD

Location Code No.	Name of village/town agglomeration/town/ward/urban enumerator's block	Area of village in acres & of town/ward in Km.²	Occupied Residential Houses	No. of Households	Total Population (including Institutional and Houseless Population) P	M	F	Scheduled Castes M	F	Scheduled Tribes M	F	Literate and Educated Persons M	F	Total workers (I-IX) M	F
1	2	3	4	5	6	7	8	9	10	11	12	13	14	15	16
5	**BORSAD TALUKA**														
	Total	**Km.² 609.4**	**54,791**		**159,837**			**8,895**		**271**		**88,540**		**83,710**	
		Acres (150,587-22)	**53,153**		**301,054**		**141,217**		**8,035**		**242**		**38,645**		**5,850**
	Rural	*Km.² 584.5*	*49,454*		*143,753*			*8,247*		*258*		*78,347*		*76,347*	
		Acres (144,436-33)	*47,979*		*270,316*		*126,563*		*7,449*		*236*		*32,636*		*5,318*
	Urban	*Km.² 24.9*	*5,174*	*5,337*	*16,084*			*648*		*13*		*10,192*		*7,363*	
					30,738		*14,654*		*586*		*6*		*6,000*		*523*
	RURAL AREAS														
1	Santokpura	610-19	238	241	1,314	704	610	57	35	18	22	365	175	360	15
2	Kavitha	1,609-34	793	830	4,405	2,326	2,079	262	229	27	14	1,621	977	1,158	79
3	Dhundhakuva	703-26	235	265	1,507	791	716	12	11	..	..	490	255	425	17
4	Surkuva	670-23	191	191	1,023	534	489	6	3	..	..	374	181	288	28
5	Dhobhikui	366-09	99	99	516	283	233	3	6	..	..	186	95	158	21
6	Naman	656-24	325	349	1,822	969	853	26	24	..	..	418	77	571	28
7	Napa Vanto	1,764-11	596	634	3,635	1,900	1,735	6	6	..	..	855	230	1,039	91
8	Napa Talpad	2,136-05	955	986	5,325	2,855	2,470	152	113	..	..	1,461	620	1,425	62
9	Dahemi	1,347-02	509	522	2,797	1,496	1,301	126	110	..	..	879	378	752	2
10	Kasumbad	1,200-37	349	362	1,717	926	791	53	43	..	..	457	143	509	24
11	Pamol	1,602-00	586	596	3,005	1,630	1,375	224	184	..	..	994	511	830	25
12	Singlao	1,179-00	329	337	1,696	931	765	59	47	..	..	499	149	494	29
13	Dedarda	1,576-28	486	492	2,527	1,342	1,185	123	111	..	..	807	235	727	9
14	Vahera	1,813-15	615	621	3,370	1,795	1,575	157	137	..	..	1,002	445	948	105
15	Bochasan	2,186-02	903	921	5,332	2,977	2,355	159	158	..	..	1,919	905	1,372	113
16	Dabhasi	1,234-12	449	493	2,638	1,410	1,228	96	99	7	7	778	350	807	165
17	Davol	2,300-39	1,227	1,251	6,759	3,601	3,158	134	128	22	21	2,027	807	1,878	104
18	Bodal	1,606-38	633	658	3,702	1,982	1,720	219	235	..	..	1,271	585	1,004	70
19	Harkhapura	626-38	208	212	1,123	601	522	46	43	16	15	322	55	310	7
20	Khadol (Haldari)	1,752-16	763	769	4,204	2,269	1,935	62	56	..	..	1,095	340	1,249	66
21	Haldari	649-37	253	256	1,413	762	651	11	10	9	7	404	112	424	3
22	Ambav	843-19	494	494	2,629	1,368	1,261	110	97	..	..	699	199	721	106
23	Asodar	2,090-25	813	845	4,350	2,299	2,051	216	212	72	61	1,109	420	1,167	84
24	Kanthariya	1,275-07	497	511	2,683	1,417	1,266	119	110	15	17	863	448	747	22
25	Bhetasi Talpad	1,006-26	187	187	1,088	593	495	87	77	..	..	341	154	313	12
26	Bhetasi Babhag	1,116-27	430	430	2,597	1,335	1,262	22	26	..	..	565	83	736	119
27	Bhanpura	689-04	124	125	714	365	349	3	5	..	..	215	66	190	6
28	Bhetasi Vanto	2,326-37	528	545	2,906	1,546	1,360	46	43	..	..	759	257	777	29
29	Ambali	1,313-13	497	497	2,635	1,434	1,201	53	52	..	..	715	234	777	4
30	Mujkuva	880-23	455	467	2,916	1,491	1,425	44	40	..	..	663	121	825	49
31	Joshikuva	1,176-09	271	272	1,689	906	783	214	191	5	3	672	379	524	8
32	Nisraya	1,789-33	587	609	3,185	1,715	1,470	158	163	..	..	1,107	465	857	66
33	Vasna (Borsad)	2,005-02	471	527	2,960	1,595	1,365	206	190	11	7	1,138	669	768	23
34	Kasari	945-37	251	254	1,418	758	660	6	9	..	..	266	52	441	22
35	Rudel	1,573-20	451	507	2,444	1,254	1,190	85	76	..	..	755	501	689	126
36	Chuva	1,072-25	475	486	2,376	1,303	1,073	60	47	..	..	727	192	732	46
37	Uneli	315-17	138	138	736	382	354	7	9	..	..	196	77	234	5
38	Golel	866-24	379	385	2,044	1,102	942	20	14	..	..	613	217	580	20
39	Ranoli	467-05	209	211	1,134	595	539	131	120	..	..	468	328	290	23
40	Virsad	3,224-10	1,153	1,162	6,214	3,281	2,933	260	234	..	..	1,908	1,134	1,644	104
41	Khanpur	1,092-09	426	429	2,462	1,272	1,190	98	75	..	..	703	338	671	21
42	Saijpur	947-30	446	457	2,391	1,291	1,100	61	53	..	..	765	358	731	31
43	Zarola	2,763-16	763	803	4,114	2,197	1,917	182	146	..	..	1,481	851	1,124	59

PRIMARY CENSUS ABSTRACT

WORKERS																						
I		II		III		IV		V				VI		VII		VIII		IX		X		
								(a)		(b)										Non-workers		Location Code No.
M	F	M	F	M	F	M	F	M	F	M	F	M	F	M	F	M	F	M	F	M	F	
17	18	19	20	21	22	23	24	25	26	27	28	29	30	31	32	33	34	35	36	37	38	1
48,165	**1,141**	**20,739**	**3,872**	**657**	**21**	**24**	**2**	**2,452**	**109**	**2,750**	**99**	**512**	**61**	**3,141**	**26**	**1,192**	**1**	**4,078**	**518**	**76,127**	**135,367**	
46,105	*1,065*	*19,583*	*3,656*	*611*	*20*	*21*	*2*	*2,204*	*82*	*2,010*	*92*	*326*	*61*	*1,842*	*15*	*626*	..	*3,019*	*325*	*67,406*	*121,245*	
2,060	*76*	*1,156*	*216*	*46*	*1*	*3*	..	*248*	*27*	*740*	*7*	*186*	..	*1,299*	*11*	*566*	*1*	*1,059*	*193*	*8,721*	*14,122*	
92	2	243	11	..	..	..	..	5	..	2	..	..	..	4	..	1	..	13	2	344	595	1
550	13	342	53	20	1	..	..	18	..	77	1	23	1	27	..	24	..	77	10	1,168	2,000	2
237	7	147	5	..	..	..	..	6	..	13	3	1	..	5	..	4	..	12	2	336	699	3
148	..	98	24	7	..	..	..	12	..	3	1	2	..	4	..	4	..	10	3	246	461	4
83	..	58	21	..	..	..	..	3	..	3	..	..	..	3	..	..	..	8	..	125	212	5
459	5	90	21	9	1	..	..	6	1	4	..	..	..	1	..	..	..	2	..	398	825	6
695	8	291	82	9	..	..	..	2	..	27	..	1	..	6	..	3	..	5	1	861	1,644	7
681	38	454	22	14	..	3	..	40	1	37	..	19	..	71	..	19	..	87	1	1,430	2,408	8
519	1	170	..	2	..	..	..	16	..	14	1	..	..	11	..	2	..	18	..	744	1,299	9
286	1	164	21	4	..	..	..	..	..	30	..	..	..	14	1	3	..	8	1	417	767	10
588	11	178	7	1	..	..	..	19	..	5	..	..	..	9	..	2	..	28	7	800	1,350	11
372	22	69	7	21	..	..	..	7	..	8	..	1	..	4	..	..	..	12	..	437	736	12
572	5	68	2	1	..	..	..	17	..	21	..	..	..	14	1	17	..	17	1	615	1,176	13
622	2	232	99	1	..	..	..	11	..	19	..	6	..	21	..	4	..	32	4	847	1,470	14
806	9	317	101	8		..	..	24	..	47	..	9	..	46	..	31	..	84	3	1,605	2,242	15
423	11	286	138	1	..	..	..	18	13	20	..	3	..	15	..	9	..	32	3	603	1,063	16
1,115	11	456	70	7	..	..	..	24	..	100	1	20	11	40	..	13	..	103	11	1,723	3,054	17
348	3	527	61	10	..	..	..	5	..	36	..	5	..	16	..	5	..	52	6	978	1,650	18
262	..	25	7	1	..	..	..	4	..	6	..	3	..	6	..	1	..	2	..	291	515	19
764	23	347	38	3	..	..	..	22	1	52	..	8	..	23	..	4	..	26	4	1,020	1,869	20
299	1	103	1	..	..	..	..	1	..	9	..	..	..	..	..	8	..	4	1	338	648	21
315	3	298	98	6	..	..	..	36	4	24	..	1	..	9	1	4	..	28	..	647	1,155	22
731	24	178	28	9	..	..	..	48	..	44	1	51	26	56	..	12	..	38	5	1,132	1,967	23
332	..	345	20	..	..	..	..	15	..	16	..	..	..	5	..	8	..	26	2	670	1,244	24
226	1	36	8	1	..	..	..	..	..	18	..	..	..	6	..	8	..	18	3	280	483	25
529	5	153	114	..	..	..	..	9	..	12	..	..	..	16	..	8	..	9	..	599	1,143	26
159	6	8	..	..	..	..	..	..	..	3	..	..	..	..	..	19	..	1	..	175	343	27
508	11	185	18	3	..	..	..	4	..	18	..	2	..	18	..	24	..	15	..	769	1,331	28
547	3	167	1	2	..	..	..	4	..	21	..	..	..	14	..	8	..	14	..	657	1,197	29
581	25	105	23	7	1	1	..	14	..	60	..	3	..	21	..	15	..	18	..	666	1,376	30
318	..	154	5	1	..	..	..	6	..	14	..	5	..	4	..	4	..	18	3	382	775	31
551	8	214	54	2	..	..	..	22	..	15	..	..	..	4	..	12	..	37	4	858	1,404	32
404	5	250	11	1	..	..	..	11	..	23	..	2	..	11	..	21	..	45	7	827	1,342	33
270	3	139	19	11	..		..	3	..	3	..	2	..	7	..	1	..	5	..	317	638	34
291	14	170	67	29	1	..	2	32	6	69	23	15	7	17	..	10	..	56	6	565	1,064	35
410	9	258	35	2	..	..	..	17	..	10	..	2	..	9	..	6	..	18	2	571	1,027	36
175	5	49	..	..	..	..	..	..	..	2	..	..	..	3	..	..	..	5	..	148	349	37
253	4	258	16	..	..	..	..	5	..	7	..	..	..	7	..	15	..	35	..	522	922	38
160	16	83	5	2	..	..	..	9	..	2	..	..	..	5	..	1	..	28	2	305	516	39
697	10	476	34	11	..	..	..	45	3	90	36	61	..	78	1	37	..	149	20	1,637	2,829	40
470	13	141	3	3	..	..	..	5	..	6	..	5	4	16	..	..	..	25	1	601	1,169	41
312	9	359	17	3	..	..	..	16	..	14	..	..	..	10	..	1	..	16	5	560	1,069	42
454	15	471	24	13	3	..	..	32	7	23	..	2	..	33	1	21	..	75	9	1,073	1,858	43

Location Code No.	Name of village/town agglomeration/town/ward/urban enumerator's block	Area of village in acres & of town/ward in Km.²	Occupied Residential Houses	No. of House holds	Total Population (including Institutional and Houseless Population)			Scheduled Castes		Scheduled Tribes		Literate and Educated Persons		Total workers (I-IX)	
					P	M	F	M	F	M	F	M	F	M	F
1	2	3	4	5	6	7	8	9	10	11	12	13	14	15	16
44	Vadeli	988-18	348	367	1,962	1,072	890	157	125	..	..	684	325	571	34
45	Vachhiel	615-39	271	273	1,379	734	645	13	12	..	..	379	80	419	15
46	Bhadraniya	1,353-05	319	322	1,909	1,006	903	77	65	..	..	591	256	515	93
47	Bhadran	3,175-08	1,546	1,583	7,668	4,008	3,660	497	440	6	6	2,844	2,146	1,867	308
48	Alarsa	2,169-28	1,007	1,012	5,645	2,984	2,661	149	137	..	..	1,658	757	1,499	64
49	Kosindra	1,807-11	415	416	2,305	1,246	1,059	97	94	..	..	834	353	633	97
50	Anklao	5,267-35	2,088	2,103	11,942	6,395	5,547	305	292	9	8	3,720	1,948	3,135	254
51	Kanwadi	1,291-18	545	545	3,398	1,817	1,581	39	36	..	..	944	127	1,031	17
52	Amrol	1,344-19	501	509	3,232	1,752	1,480	21	21	..	..	844	169	925	82
53	Asarma	2,034-09	754	758	4,000	2,115	1,885	54	59	..	..	948	200	1,127	10
54	Lalpura	765-14	177	181	999	518	481	81	81	..	..	366	182	292	83
55	Pipli	1,034-32	320	352	2,072	1,102	970	79	80	..	..	663	212	596	30
56	Khedasa	1,426-32	613	615	3,231	1,725	1,506	65	65	..	..	829	252	958	17
57	Sisva	2,572-32	617	652	3,716	1,951	1,765	222	208	..	..	1,257	890	1,002	62
58	Ras	3,166-03	985	1,023	5,607	2,996	2,611	217	201	..	..	2,022	1,201	1,536	52
59	Vasna (Ras)	850-33	230	235	1,486	822	664	27	18	..	..	511	169	465	48
60	Jantral	1,926-33	874	876	4,561	2,449	2,112	74	69	..	..	972	206	1,303	36
61	Banejada	792-15	299	302	1,562	846	716	21	22	..	..	372	121	430	91
62	Kandharoti	1,326-00	362	365	1,884	1,024	860	..	..	..	..	455	83	556	2
63	Amiyad	1,633-36	491	491	2,388	1,248	1,140	62	64	..	..	570	152	696	33
64	Divel	1,276-12	308	313	1,520	812	708	30	18	..	..	454	186	424	6
65	Kathol	1,901-08	359	359	2,013	1,063	950	46	39	..	..	527	218	602	23
66	Umlav	803-32	269	278	1,488	797	691	53	47	..	..	423	161	440	3
67	Valvod	4,160-37	794	800	4,445	2,344	2,101	176	156	..	..	1,334	659	1,357	169
68	Dhanavasi	494-11	155	155	706	391	315	3	5	..	..	113	20	201	..
69	Moti Sherdi	924-31	221	238	1,299	691	608	6	7	..	..	273	111	408	9
70	Kinkhalod	2,080-30	555	562	3,233	1,719	1,514	145	132	..	..	894	417	901	18
71	Manpura	337-35	130	130	1,025	523	502	..	..	..	..	266	61	277	6
72	Navakhal	1,333-13	336	341	2,507	1,323	1,184	10	7	..	..	584	158	695	12
73	Umeta	2,190-30	439	450	2,293	1,176	1,117	92	78	36	42	620	307	636	18
74	Khadol (Umeta)	788-20	183	209	1,069	543	526	9	13	...	..	189	84	305	136
75	Sankhyad	1,011-37	294	306	1,575	847	728	34	30	..	..	244	35	488	302
76	Chamara	2,323-19	474	491	2,825	1,528	1,297	90	65	..	..	756	121	844	44
77	Jilod	2,716-39	193	198	1,049	564	485	27	18	..	..	227	57	307	2
78	Narpura	472-03	150	150	880	470	410	5	3	3	2	198	56	255	..
79	Bilpad	1,017-10	329	329	1,755	919	836	9	8	..	..	435	125	497	21
80	Navapura	729-15	127	275	1,890	746	644	92	72	..	..	399	179	413	3
81	Kothiyakhad	1,158-08	218	236	1,395	717	678	14	10	..	..	368	182	371	5
82	Nani Sherdi	512-25	240	240	1,244	665	579	47	39	..	..	351	160	345	24
83	Gorva	1,099-08	298	298	1,481	794	687	28	22	..	..	435	135	468	..
84	Kathana	2,231-37	1,222	1,233	5,974	3,139	2,835	56	50	..	..	1,702	398	1,769	73
85	Kanbha	1,545-15	652	669	3,633	1,973	1,660	36	31	2	4	916	152	1,020	34
86	Dali	963-31	331	333	1,879	986	893	34	26	..	..	481	744	573	10
87	Kalu	1,101-26	626	626	3,431	1,833	1,598	15	14	..	..	819	146	1,090	8
88	Badalpur	1,528-22	662	728	4,178	2,173	2,005	133	122	..	..	1,412	490	1,193	26
89	Kankapura	1,158-33	806	825	4,836	2,556	2,280	32	23	..	..	1,164	111	1,425	43
90	Dahewan	3,541-23	974	1,070	6,148	3,248	2,900	26	26	..	..	1,531	543	1,718	35
91	Salol	3,325-19	998	1,053	5,972	3,185	2,787	26	25	..	..	1,192	212	1,854	344
92	Gajna	2,690-33	349	350	1,767	923	844	27	34	..	..	442	207	518	32
93	Gambhira	3,872-20	868	881	5,221	2,726	2,495	255	222	..	..	1,474	481	1,421	93
94	Devapura	578-07	47	47	270	136	134	8	9	..	..	30	6	81	2
95	Bamangam	3,644-11	823	875	5,354	2,850	2,504	245	232	..	..	1,679	717	1.629	341

PRIMARY CENSUS ABSTRACT

WORKERS																						
I		II		III		IV		V				VI		VII	VIII	IX		X				
								(a)		(b)								Non-workers				Location Code No.
M	F	M	F	M	F	M	F	M	F	M	F	M	F	M	F	M	F	M	F	M	F	
17	18	19	20	21	22	23	24	25	26	27	28	29	30	31	32	33	34	35	36	37	38	1
388	6	114	21	19	..	2	..	19	6	8	1	..	..	10	..	..	..	11	..	501	856	44
298	6	103	9	4	..	..	..	1	..	3	..	2	..	2	..	1	..	5	..	315	630	45
305	3	175	89	4	..	..	..	7	..	2	..	..	..	10	..	1	..	11	1	491	810	46
600	12	514	217	38	1	1	..	96	6	129	20	10	..	173	1	48	..	258	51	2,141	3,352	47
719	17	592	42	6	..	1	..	18	..	43	1	..	..	35	1	8	..	77	3	1,485	2,597	48
280	..	247	94	21	..	2	..	23	..	11	..	..	..	20	..	2	..	27	3	613	962	49
1,535	22	800	182	40	..	..	..	112	2	97	..	11	4	245	1	44	..	251	43	3,260	5,293	50
738	6	198	8	10	..	3	..	5	..	42	1	1	..	8	..	2	..	24	2	786	1,564	51
619	5	136	75	5	..	..	..	126	1	5	..	1	..	9	..	4	..	20	1	827	1,398	52
914	6	142	4	..	..	..	..	14	..	37	..	..	..	2	..	1	..	17	..	988	1,875	53
169	13	83	56	10	..	..	..	13	13	4	..	..	..	4	..	1	..	8	1	226	398	54
371	2	168	25	2	..	..	..	6	..	24	..	6	..	8	..	1	..	10	3	506	940	55
319	1	533	13	17	..	..	..	8	1	23	..	..	..	21	..	4	..	33	2	767	1,489	56
483	2	373	54	14	..	..	..	43	..	12	..	2	..	23	..	5	..	47	6	949	1,703	57
575	5	532	22	20	..	..	..	74	2	78	2	4	..	105	..	21	..	127	21	1,460	2,559	58
235	10	204	38	..	..	..	..	12	..	2	..	..	..	7	..	..	..	5	..	357	616	59
1,062	16	165	18	..	..	..	..	30	..	2	..	..	..	11	1	4	..	29	1	1,146	2,076	60
289	13	96	76	3	..	..	..	22	2	3	..	..	..	8	..	..	..	9	..	416	625	61
534	2	16	..	..	..	..	..	1	..	2	..	..	..	1	..	..	..	2	..	468	858	62
542	27	106	5	3	..	..	..	3	..	16	..	1	..	14	..	1	..	10	1	552	1,107	63
279	2	65	3	..	..	4	..	15	..	7	..	..	..	24	..	19	..	11	1	388	702	64
397	16	163	4	..	..	1	..	14	2	7	..	1	..	8	..	2	..	9	1	461	927	65
367	..	52	..	..	..	1	..	4	..	1	..	2	..	3	..	..	..	10	3	357	688	66
635	11	578	152	16	..	..	..	36	2	9	..	..	..	34	..	4	..	45	4	987	1,932	67
137	..	58	..	..	..	..	..	..	..	..	..	..	..	3	..	..	..	3	..	190	315	68
237	4	144	5	1	..	..	..	..	..	14	..	..	..	6	..	..	..	6	..	283	599	69
552	4	252	10	6	..	..	..	22	1	13	..	7	..	16	1	2	..	31	2	818	1,496	70
266	6	10	..	..	..	..	..	..	..	1	..	..	..	..	..	..	..	..	..	246	496	71
572	5	22	6	..	..	..	..	34	..	29	..	..	..	22	..	2	..	14	1	628	1,172	72
312	1	144	9	1	..	..	..	72	..	39	..	..	..	29	..	6	..	33	8	540	1,099	73
174	16	123	120	4	..	..	..	..	..	..	..	..	..	..	..	1	..	3	..	238	390	74
384	178	42	119	3	3	..	..	18	1	28	..	..	..	8	1	..	..	5	..	359	426	75
473	6	138	36	4	..	..	..	189	2	17	..	..	..	10	..	2	..	11	..	684	1,253	76
273	1	22	1	..	..	..	..	4	..	1	..	..	..	5	..	1	..	1	..	257	483	77
205	..	41	..	..	..	..	..	3	..	..	..	..	..	1	..	..	..	5	..	215	410	78
386	12	66	7	1	..	..	..	6	..	9	..	..	..	6	..	..	..	23	2	422	815	79
206	2	172	..	..	..	..	..	6	..	6	..	1	..	11	..	2	..	9	1	333	641	80
219	2	114	..	5	1	..	..	1	..	5	..	..	..	7	1	5	..	15	1	346	673	81
269	8	36	12	17	4	..	..	3	..	1	..	..	..	8	..	..	..	11	..	320	555	82
315	..	134	..	..	..	..	..	2	..	4	..	..	..	1	..	..	..	12	..	326	687	83
1,392	62	173	5	14	..	..	..	55	..	20	..	..	..	34	..	2	..	79	6	1,370	2,762	84
818	31	101	2	7	..	..	..	26	..	25	..	..	..	11	..	5	..	27	1	953	1,626	85
534	9	2	..	1	..	..	..	16	..	2	..	..	..	6	..	..	..	12	1	413	883	86
954	8	31	..	..	..	..	..	80	..	3	..	..	..	9	..	1	..	12	..	743	1,590	87
760	19	66	2	10	..	..	..	182	2	35	..	6	..	36	..	4	..	94	3	980	1,979	88
828	19	441	23	7	..	2	..	76	..	9	..	..	..	8	..	4	..	50	1	1,131	2,237	89
1,300	20	180	6	47	1	..	..	48	1	43	..	3	3	37	1	6	..	54	3	1,530	2,865	90
1,085	46	680	292	4	..	..	..	8	..	32	..	2	..	10	..	2	..	31	6	1,331	2,443	91
395	7	116	24	..	..	..	..	3	1	1	..	..	..	..	..	..	..	3	..	405	812	92
929	32	338	55	15	1	..	..	36	1	13	..	5	..	31	1	9	..	45	3	1,305	2,402	93
81	2	..	..	..	..	..	..	..	..	..	..	..	..	..	..	..	..	..	..	55	132	94
782	..	620	324	7	2	..	..	19	..	66	..	9	5	53	1	10	..	63	9	1,221	2,163	95

TALUKA : BORSAD **URBAN BLOCK/VILLAGEWISE**

Location Code No.	Name of village/town agglomeration/town/ ward/urban enumerator's block	Area of village in acres & of town/ ward in Km.²	Occupied Residential Houses	No. of Households	Total Population (including Institutional and Houseless Population)			Scheduled Castes		Scheduled Tribes		Literate and Educated Persons		Total workers (I-IX)	
					P	M	F	M	F	M	F	M	F	M	F
1	2	3	4	5	6	7	8	9	10	11	12	13	14	15	16
	URBAN AREAS	**Km.²**													
13/XI	**Borsad**	**24.89**	**5,174**	**5,337**	**30,738**	**16,084**	**14,654**	**648**	**586**	**13**	**6**	**10,193**	**6,009**	**7,363**	**532**
Total of Ward No. I		*N. A.*	*1,030*	*1,043*	*6,365*	*3,314*	*3,051*	*423*	*393*	..	..	*1,886*	*667*	*1,425*	*169*
	Block No. 1		132	132	856	440	416	..	..	..	..	292	169	180	1
	Block No. 2		100	100	636	330	306	..	..	..	..	222	80	127	7
	Block No. 3		98	99	698	353	345	..	..	..	..	237	57	147	1
	Block No. 4		118	117	757	393	364	25	23	..	..	238	62	168	1
	Block No. 5		91	92	471	242	229	173	158	..	..	122	44	112	85
	Block No. 6		109	109	651	340	311	188	174	..	..	78	12	176	57
	Block No. 7		154	158	918	500	418	37	38	..	..	252	68	254	15
	Block No. 8		120	124	714	370	344	..	..	..	..	245	109	131	2
	Block No. 9		108	112	664	346	318	..	..	..	..	200	66	130	..
Total of Ward No. II		*N. A.*	*869*	*895*	*4,777*	*2,471*	*2,306*	..	..	..	..	*1,884*	*1,318*	*1,112*	*61*
	Block No. 10		97	100	539	279	260	..	..	..	..	196	149	133	7
	Block No. 11		118	120	623	312	311	..	..	..	..	261	230	133	8
	Block No. 12		140	140	750	363	387	..	..	..	..	279	257	160	12
	Block No. 13		76	77	382	187	195	..	..	..	..	170	154	74	5
	Block No. 14		142	148	784	418	366	..	..	..	..	338	224	164	8
	Block No. 15		85	100	604	311	293	..	..	..	..	225	115	129	1
	Block No. 16		78	78	442	241	201	..	..	..	..	189	86	120	12
	Block No. 17		133	132	653	360	293	..	..	..	..	226	103	199	8
Total of Ward No. III		*N. A.*	*909*	*924*	*5,345*	*2,832*	*2,513*	*67*	*54*	..	..	*2,065*	*1,262*	*1,302*	*72*
	Block No. 18		63	65	422	212	210	..	..	..	..	182	151	94	8
	Block No. 19		143	145	880	461	419	..	..	..	..	383	282	195	4
	Block No. 20		135	141	738	397	341	..	..	..	..	298	193	178	9
	Block No. 21		89	89	483	266	217	67	54	..	..	161	77	116	13
	Block No. 22		84	84	470	250	220	..	..	..	..	100	60	124	6
	Block No. 23		91	93	525	281	244	..	..	..	..	196	80	132	11
	Block No. 24		91	92	502	268	234	..	..	..	..	222	91	122	8
	Block No. 25		90	90	532	278	254	..	..	..	..	188	71	137	8
	Block No. 26		123	125	793	419	374	..	..	..	..	335	257	204	5
Total of Ward No. IV		*N. A.*	*691*	*719*	*4,638*	*2,393*	*2,245*	*56*	*47*	..	..	*1,434*	*1,010*	*990*	*45*
	Block No. 27		99	105	652	320	332	..	..	..	..	252	218	140	11
	Block No. 28		132	132	774	400	374	..	..	..	..	323	246	156	9
	Block No. 29		84	88	572	294	278	..	..	..	..	199	147	125	..
	Block No. 30		69	75	492	263	229	4	4	..	..	89	95	96	2
	Block No. 31		101	104	695	355	340	..	..	..	..	150	32	114	11
	Block No. 32		96	98	693	374	319	52	43	..	..	151	20	189	3
	Block No. 33		110	117	760	387	373	..	..	..	..	270	252	170	9
Total of Ward No. V		*N. A.*	*321*	*325*	*1,824*	*956*	*868*	..	..	..	..	*769*	*548*	*418*	*20*
	Block No. 34		81	81	450	221	229	..	..	..	..	181	153	97	2
	Block No. 35		94	98	570	306	264	..	..	..	..	241	164	113	4
	Block No. 36		83	83	425	234	191	..	..	..	..	187	110	118	8
	Block No. 37		63	63	379	195	184	..	..	..	..	160	121	90	6
Total of Ward No. VII		*N. A.*	*136*	*138*	*859*	*470*	*389*	*49*	*37*	*4*	*2*	*295*	*149*	*220*	*7*
	Block No. 38		136	138	859	470	389	49	37	4	2	295	149	220	7
Total of Ward No. VIII		*N. A.*	*15*	*20*	*88*	*47*	*41*	..	..	..	..	*34*	*20*	*26*	*1*
	Block No. 39		15	20	88	47	41	..	..	..	..	34	20	26	1

PRIMARY CENSUS ABSTRACT

WORKERS																						
I		II		III		IV		V				VI		VII		VIII		IX		X		
								(a)		(b)										Non-workers		Location Code No.
M	F	M	F	M	F	M	F	M	F	M	F	M	F	M	F	M	F	M	F	M	F	
17	18	19	20	21	22	23	24	25	26	27	28	29	30	31	32	33	34	35	36	37	38	1
2,060	**76**	**1,156**	**216**	**46**	**1**	**3**	**..**	**248**	**27**	**740**	**7**	**186**	**..**	**1,299**	**11**	**566**	**1**	**1,059**	**193**	**8,721**	**14,122**	**13/XI**
193	*10*	*421*	*148*	*6*	*..*	*1*	*..*	*6*	*3*	*90*	*..*	*84*	*..*	*168*	*1*	*247*	*..*	*209*	*7*	*1,889*	*2,882*	
11	..	11	..	1	..	..	..	1	..	23	..	14	..	40	..	37	..	42	1	260	415	1
14	3	3	..	2	..	..	..	..	2	12	..	6	..	18	1	58	..	14	1	203	299	2
15	..	16	..	..	..	..	..	..	1	6	..	24	..	35	..	34	..	17	..	206	344	3
16	..	45	..	..		..	..	..	..	2	..	24	..	27	..	31	..	23	1	225	363	4
4	4	99	81	..	..	..	..	..	..	..	..	..	..	..	..	3	..	6	..	130	144	5
..	..	126	56	2	..	..	..	..	..	12	..	..	..	..	..	10	..	26	1	164	254	6
67	3	101	11	..	..	..	..	4	..	18	..	3	..	21	..	8	..	32	1	246	403	7
28	..	10	..	1	..	1	..	1	..	11	..	9	..	7	..	40	..	23	2	239	342	8
38	..	10	..	..	..	..	..	..	..	6	..	4	..	20	..	26	..	26	..	216	318	9
141	*8*	*39*	*4*	*11*	*..*	*1*		*27*	*1*	*165*	*3*	*17*	*..*	*270*	*7*	*136*	*..*	*305*	*38*	*1,359*	*2,245*	
37	1	27	2	..	..	..	..	..	..	10	..	..	..	19	..	7	..	24	4	146	253	10
29	..	5	..	1	..	..	..	..	..	17	..	..	..	35	..	7	..	39	8	179	303	11
11	..	..	..	2	..	..	..	26	1	16	..	3	..	49	..	9	..	44	11	203	375	12
2	..	..	..	..	..	1	..	..	..	16	..	..	..	36	..	5	..	14	5	113	190	13
10	2	..	..	3	..	..	..	1	..	27	..	5	..	43	4	24	..	51	2	254	358	14
17	..	2	..	1	..	..	..	..	..	12	..	..	..	22	..	42	..	33	1	182	292	15
13	4	5	1	..	..	..	..	..	..	20	1	7	..	22	3	21	..	32	3	121	189	16
22	1	..	1	4	..	..	..	..	..	38	2	2	..	44	..	21	..	68	4	161	285	17
316	*11*	*152*	*23*	*9*	*..*	*..*	*..*	*25*	*4*	*167*	*1*	*47*	*..*	*371*	*1*	*68*	*..*	*147*	*32*	*1,530*	*2,441*	
10	..	..	..	1	..	..	..	..	2	25	1	..	..	38	..	3	..	17	5	118	202	18
51	1	1	1	3	..	..	..	..	..	45	..	2	..	74	1	3	..	16	1	266	415	19
35	..	12	..	1	..	..	..	1	..	25	..	3	..	48	..	10	..	43	9	219	332	20
46	2	5	1	1	..	..	..	..	..	14	..	..	..	21	..	5	..	24	10	150	204	21
..	..	55	4	1	..	..	..	..	..	3	..	7	..	38	..	12	..	8	2	126	214	22
19	..	23	9	2	..	..	..	8	1	13	..	24	..	24	..	11	..	8	1	149	233	23
60	5	13	2	..	..	..	..	4	1	7	..	3	..	21	..	5	..	9	..	146	226	24
31	2	38	5	..	..	..	..	12	..	7	..	8	..	25	..	7	..	9	1	141	246	25
64	1	5	1	..	..	..	..	..	..	28	..	..	..	82	..	12	..	13	3	215	369	26
192	*8*	*192*	*18*	*11*	*..*	*1*	*..*	*33*	*7*	*119*	*2*	*26*	*..*	*250*	*1*	*49*	*..*	*117*	*9*	*1,403*	*2,200*	
4	1	13	4	1	..	..	..	18	2	19	1	..	..	50	..	..	..	35	3	180	321	27
26	3	2	1	1	..	..	..	13	2	20	..	..	..	69	..	3	..	22	3	244	365	28
13	..	20	..	..		..	..	..	..	20	..	2	..	41	..	4	..	25	..	169	278	29
17	..	14	..	2	..	..	..	1	..	19	..	7	..	30	..	3	..	3	2	167	227	30
34	3	41	7	..	..	..	..	1	..	3	..	10	..	10	1	10	..	5	..	241	329	31
83	..	82	3	..	..	..	..	..	..	7	..	5	..	7	..	4	..	1	..	185	316	32
15	1	20	3	7	..	1	..	..	3	31	1	2	..	43	..	25	..	26	1	217	364	33
53	*2*	*12*	*2*	*1*	*..*	*..*	*..*	*83*	*2*	*36*	*..*	*1*	*..*	*155*	*1*	*9*	*..*	*68*	*13*	*538*	*848*	
8	..	..	..	..	..	..	..	11	..	8	..	..	..	47	..	5	..	18	2	124	227	34
24	..	1	..	..	..	..	..	6	1	4	..	1	..	60	1	3	..	14	2	193	260	35
19	2	11	2	1	..	..	..	32	1	16	..	..	..	24	..	1	..	14	3	116	183	36
2	..	..	..	..	..	..	..	34	..	8	..	..	..	24	..	..	..	22	6	105	178	37
22	*..*	*66*	*..*	*..*	*..*	*..*	*..*	*51*	*1*	*12*	*..*	*2*	*..*	*30*	*..*	*10*	*..*	*27*	*6*	*250*	*382*	
22	..	66	..	..	..	..	..	51	1	12	..	2	..	30	..	10	..	27	6	250	382	38
3	*..*	*..*	*..*	*1*	*..*	*..*	*..*	*..*	*..*	*5*	*..*	*2*	*..*	*9*	*..*	*1*	*..*	*5*	*1*	*21*	*40*	
3	..	..	..	1	..	..	..	..	..	5	..	2	..	9	..	1	..	5	1	21	40	39

(Bk) Y-6—24

Location Code No.	Name of village/town agglomeration/town/ward/urban enumerator's block	Area of village in acres & of town/ward in Km.²	Occupied Residential Houses	No. of Household	Total Population (including Institutional and Houseless Population)			Scheduled Castes		Scheduled Tribes		Literate and Educated Persons		Total workers (I-IX)	
					P	M	F	M	F	M	F	M	F	M	F
1	2	3	4	5	6	7	8	9	10	11	12	13	14	15	16
Total of Ward No. IX		*N. A.*	*174*	*177*	*969*	*430*	*539*	*53*	*55*	..	..	*320*	*403*	*185*	*91*
	Block No. 40		81	84	419	189	230	..	..	..	..	142	171	86	51
	Block No. 41		93	93	550	241	309	53	55	..	..	178	232	99	40
Total of Ward No. X		*N. A.*	*780*	*822*	*4,405*	*2,397*	*2,008*	..	..	*2*	*1*	*1,257*	*574*	*1,293*	*53*
	Block No. 42		108	108	657	347	310	..	..	..	..	190	46	179	20
	Block No. 43		122	122	688	364	324	..	..	..	..	229	248	205	1
	Block No. 44		134	134	728	379	349	..	..	..	..	210	74	202	7
	Block No. 45		130	130	750	421	329	..	..	..	..	191	65	222	4
	Block No. 46		137	137	687	400	287	..	..	2	1	205	36	203	10
	Block No. 47		149	191	895	486	409	..	..	..	..	232	105	282	11
Total of Ward No. XI		*N. A.*	*249*	*274*	*1,468*	*774*	*694*	..	..	*7*	*3*	*249*	*58*	*392*	*13*
	Block No. 48		114	115	699	354	345	..	..	7	3	156	41	185	11
	Block No. 49		135	159	769	420	349	..	..	..	..	93	17	207	2

PRIMARY CENSUS ABSTRACT

WORKERS																					
I		II		III		IV		V				VI		VII		VIII		IX		X		
								(a)		(b)										Non-workers		Location Code No.
M	F	M	F	M	F	M	F	M	F	M	F	M	F	M	F	M	F	M	F	M	F	
17	18	19	20	21	22	23	24	25	26	27	28	29	30	31	32	33	34	35	36	37	38	1
7	..	*7*	..	..	..	..	..	*21*	*9*	*16*	..	*2*	..	*14*	..	*21*	*1*	*97*	*81*	*245*	*448*	
2	..	6	..	..	..	..	..	21	9	6	..	1	..	6	..	18	..	26	42	103	179	40
5	..	1	..	..	..	..	..	..	..	10	..	1	..	8	..	3	1	71	39	142	269	41
819	*32*	*230*	*14*	*2*	..	..	..	*2*	..	*107*	1	*5*	..	*23*	..	*24*	..	*81*	*6*	*1,104*	*1,955*	
73	13	82	7	..	..	..	..	..	..	14	..	1	..	4	..	..	..	5	..	168	290	42
150	..	15	1	1	..	..	..	2	..	4	..	..	..	2	..	5	..	26	..	159	323	43
115	2	23	4	..	..	..	..	..	..	29	1	4	..	12	..	3	..	16	..	177	342	44
110	3	98	..	..	..	..	..	..	..	1	..	..	..	3	..	5	..	5	1	199	325	45
190	9	..	..	..	..	..	..	..	..	4	..	..	..	2	..	..	..	7	1	197	277	46
181	5	12	2	1	..	..	..	..	..	55	..	..	..	..	..	11	..	22	4	204	398	47
314	*5*	*37*	*7*	*5*	*1*	..	..	..	..	*23*	..	..	..	*9*	..	*1*	..	*3*	..	*382*	*681*	
148	5	19	5	4	1	..	..	..	..	2	..	..	..	9	..	1	..	2	..	169	334	48
166	..	18	2	1	..	..	..	..	..	21	..	..	..	..	..	..	..	1	..	213	347	49

TALUKA CAMBAY

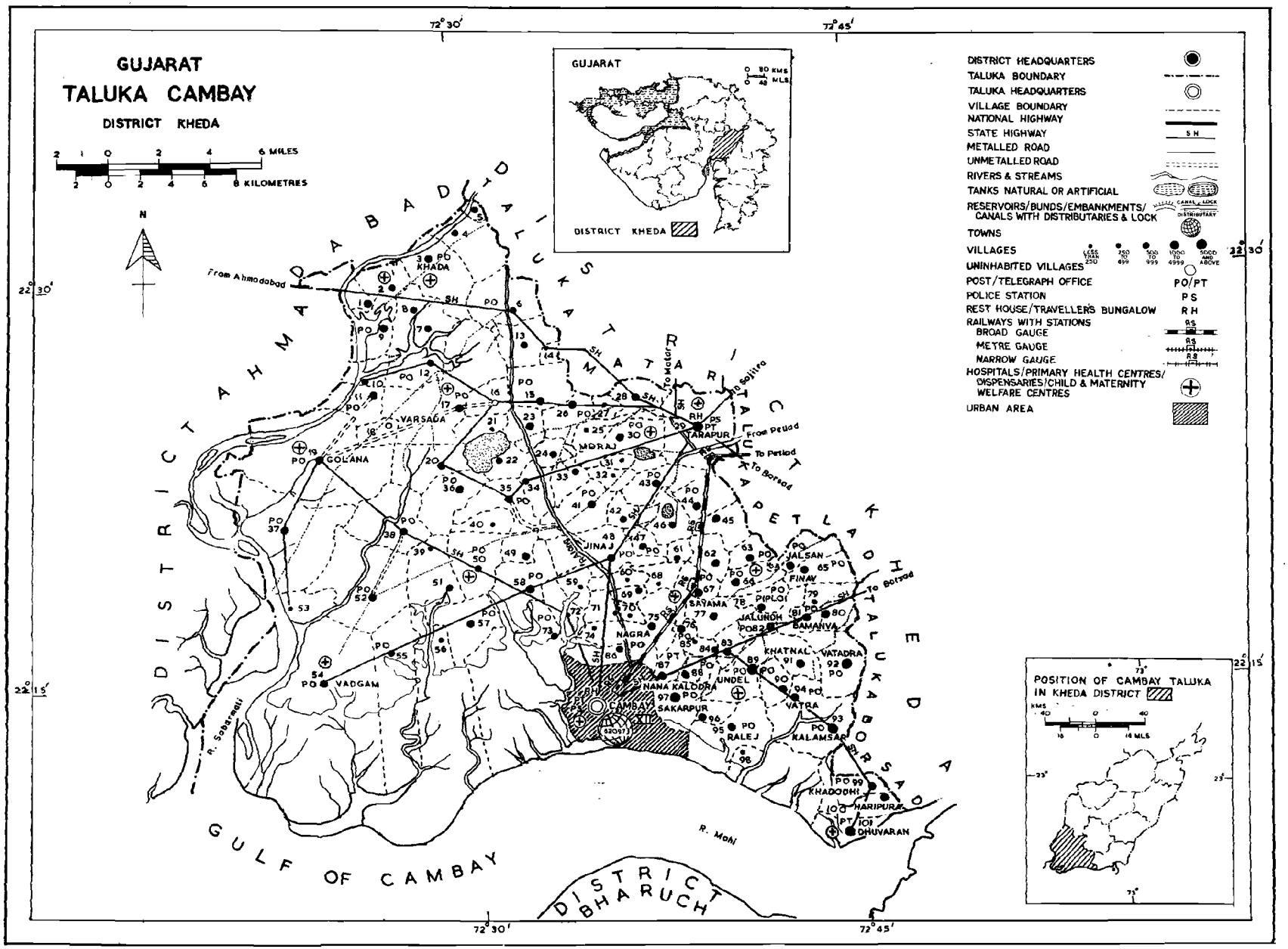
GUJARAT
TALUKA CAMBAY
DISTRICT KHEDA
2 1 0 2 4 6 MILES
2 0 2 4 6 8 KILOMETRES
N
72° 30'
72° 45'
22° 30'
22° 15'
GUJARAT
0 80 KMS
0 48 MLS
DISTRICT KHEDA
DISTRICT AHMADABAD
TALUKA PETLAD
TALUKA BORSAD
DISTRICT BHARUCH
GULF OF CAMBAY
R. Sabarmati
R. Mahi
From Ahmedabad
To Motar
To Bajitra
From Petlad
To Petlad
To Borsad
To Borsad
SH
RH
PS
PT
PO
KHADA
VARSADA
GOLANA
MORAJ
TARAPUR
JINAJ
NAGRA
SAYAMA
JALUNDH
BAMANVA
FINAV
JALSAN
PIPLOI
KHATNAL
VATADRA
UNDEL
NANA KALODRA
SAKARPUR
CAMBAY
VATRA
KALAMSAR
RALEJ
KHADOOHI
HARIPURA
DHUVARAN
VADGAM
DISTRICT HEADQUARTERS
TALUKA BOUNDARY
TALUKA HEADQUARTERS
VILLAGE BOUNDARY
NATIONAL HIGHWAY
STATE HIGHWAY
S H
METALLED ROAD
UNMETALLED ROAD
RIVERS & STREAMS
TANKS NATURAL OR ARTIFICIAL
RESERVOIRS/BUNDS/EMBANKMENTS/ CANALS WITH DISTRIBUTARIES & LOCK
CANAL & LOCK
DISTRIBUTARY
TOWNS
VILLAGES
LESS THAN 250
250 TO 499
500 TO 999
1000 TO 4999
5000 AND ABOVE
UNINHABITED VILLAGES
POST/TELEGRAPH OFFICE
PO/PT
POLICE STATION
PS
REST HOUSE/TRAVELLERS BUNGALOW
RH
RAILWAYS WITH STATIONS
BROAD GAUGE
METRE GAUGE
NARROW GAUGE
HOSPITALS/PRIMARY HEALTH CENTRES/ DISPENSARIES/CHILD & MARTERNITY WELFARE CENTRES
URBAN AREA
POSITION OF CAMBAY TALUKA IN KHEDA DISTRICT
KMS
40 0 40
10 0 14 MLS
73°
23°

TALUKA
CAMBAY

Location Code No.	Name of village/town agglomeration/town/ward/urban enumerator's block	Area of village in acres & of town/ward in Km.²	Occupied Residential Houses	No. of Households	Total Population (including Institutional and Houseless Population) P	M	F	Scheduled Castes M	F	Scheduled Tribes M	F	Literate and Educated Persons M	F	Total workers (I-IX) M	F
1	2	3	4	5	6	7	8	9	10	11	12	13	14	15	16
6	**CAMBAY TALUKA**														
	Total	**Km² 1,194.8 Acres (295,228-00)**	**39,121 40,415**		**221,139 116,374**		**104,765 11,096**	**9,733**		**306**	**277 60,869**	**30,035**		**4,816 60,706**	
	Rural	*Km² 1,125.6 Acres (278,120-20)*	*27,977 29,143*		*159,042 84,211*		*74,831 9,172*	*8,161*		*199*	*176 40,117*	*15,879*		*3,362 45,069*	
	Urban	*Km² 69.2*	*11,144 11,272*		*62,097 32,163*		*29,934 1,924*	*1,572*		*107*	*101 20,752*	*14,156*		*1,454 15,637*	
1	Rinza	1,380-09	202	231	1,372	700	672	123	123	..	..	325	263	329	40
2	Nabhoi	1,136-11	108	134	740	386	354	45	46	..	..	133	35	181	1
3	Khada	4,552-19	457	510	3,362	1,754	1,608	180	170	..	..	659	223	832	10
4	Mota Kalodra	2,543-25	94	111	575	314	261	25	15	..	..	172	55	161	..
5	Jafarganj	439-23	88	97	598	315	283	26	26	..	..	117	18	155	..
6	Kanawada	3,245-24	167	174	952	460	492	92	96	..	..	185	36	230	46
7	Chitarwada	1,092-04	149	151	906	470	436	170	145	..	..	185	67	229	..
8	Dugari	1,934-21	137	143	832	443	389	95	85	1	..	228	87	220	19
9	Pachegam	1,889-37	159	166	1,016	520	496	86	70	..	..	188	72	239	..
10	Fateepura	1,173-03	102	102	663	355	308	18	11	..	..	161	22	158	8
11	Galiana	2,601-16	165	174	1,019	535	484	170	165	..	..	266	88	279	113
12	Kasbara	2,669-22	132	133	787	408	379	83	73	..	..	173	48	216	46
13	Changada	2,275-07	133	133	797	404	393	48	54	..	..	224	57	229	22
14	Vank Talav	506-38	21	21	133	67	66	5	2	..	..	9	..	46	6
15	Indranaj	3,274-25	266	273	1,497	787	710	158	139	..	..	345	87	390	25
16	Matlakui	778-29	..	..	Uninhabited		..	..	..	..	..	..	..	..	..
17	Varsada	7,782-35	350	462	2,693	1,403	1,290	345	337	..	..	541	153	785	151
18	Vaghatalav	484-37	..	..	Uninhabited		..	..	..	..	..	..	..	..	..
19	Golana	10,050-27	487	500	2,927	1,541	1,386	304	265	..	..	579	169	828	161
20	Valli	4893-37	144	161	834	431	403	54	48	..	..	172	44	264	3
21	Isanpur	653-35	39	39	214	121	93	..	..	9	8	12	1	63	14
22	Rel	924-18	103	103	588	308	280	15	5	..	..	94	19	154	20
23	Khanpur	1,471-35	180	183	1,011	553	458	68	71	..	..	273	112	281	1
24	Jichka	995-06	104	107	589	311	278	48	42	..	..	132	65	172	11
25	Chikhalia	632-18	67	68	421	224	197	45	40	..	..	93	28	129	11
26	Mahiyari	1,953-13	257	269	1,417	746	671	131	123	16	14	342	78	413	6
27	Tol	454-37	75	79	407	218	189	9	8	..	..	96	27	118	10
28	Isarwada	1,568-33	193	195	1,003	521	482	6	4	..	..	240	69	278	7
29	Tarapur	5,503-20	1,507	1,561	8,140	4,221	3,919	441	413	32	24	2,544	1,495	2,166	496
30	Moraj	3,540-26	392	408	2,238	1,156	1,082	85	79	20	13	708	319	630	29
31	Adruj	625-09	89	89	481	251	230	27	24	..	..	99	46	147	43
32	Malpur	672-03	39	40	189	99	90	1	9	..	..	32	14	61	3
33	Amaliara	1,322-19	137	138	713	371	342	88	71	2	..	162	74	204	37
34	Gorad	1,409-17	100	100	544	291	253	63	56	3	1	141	69	166	4
35	Padra	2,644-04	178	210	1,181	613	568	131	98	..	..	247	79	328	1
36	Khakhsar	2,774-18	242	265	1,441	760	681	131	92	..	..	254	70	422	47
37	Mitali	7,469-17	358	365	1,926	981	945	299	264	18	22	379	157	529	43
38	Rahoni	5,689-20	221	223	1,263	648	615	81	78	..	..	289	85	353	84
39	Hasanpura	617-39	49	49	296	144	152	1	3	..	..	70	11	74	..
40	Jafrabad	957-17	46	47	278	141	137	22	17	..	..	71	15	72	4

PRIMARY CENSUS ABSTRACT

WORKERS																						
I		II		III		IV		V				VI		VII		VIII		IX		X		
								(a)		(b)										Non-workers		Location Code
M	F	M	F	M	F	M	F	M	F	M	F	M	F	M	F	M	F	M	F	M	F	No.
17	18	19	20	21	22	23	24	25	26	27	28	29	30	31	32	33	34	35	36	37	38	1
26,239	**654**	**10,926**	**2,410**	**894**	**97**	**771**	**21**	**3,046**	**335**	**8,376**	**206**	**683**	**80**	**3,960**	**233**	**686**	**13**	**5,125**	**767**	**55,668**	**99,949**	
25,741	*628*	*10,604*	*2,294*	*807*	*93*	*367*	*13*	*1,394*	*74*	*1,736*	*26*	*186*	*35*	*1,090*	*36*	*294*	*8*	*2,850*	*155*	*39,142*	*71,469*	
498	*26*	*322*	*116*	*87*	*4*	*404*	*8*	*1,652*	*261*	*6,640*	*180*	*497*	*45*	*2,870*	*197*	*392*	*5*	*2,275*	*612*	*16,526*	*28,480*	
235	12	46	24	28	1	..	1	..	..	6	..	1	..	11	2	..	..	2	..	371	632	1
88	..	78	1	..	..	..	..	2	..	7	..	..	..	2	..	..	..	4	..	205	353	2
419	..	307	8	30	..	..	..	14	..	6	..	..	..	16	..	4	..	36	2	922	1598	3
47	..	94	..	..	..	..	..	10	..	..	..	..	..	6	..	..	..	4	..	153	261	4
104	..	47	..	1	..	..	..	1	..	..	..	..	..	..	..	..	..	2	..	160	283	5
115	2	97	42	2	..	6	2	..	..	2	..	..	..	4	..	..	..	4	..	230	446	6
101	..	101	..	1	..	..	..	22	..	..	..	..	..	..	..	..	..	4	..	241	436	7
113	1	52	15	20	..	..	..	16	..	..	..	..	..	6	..	8	3	5	..	223	370	8
111	..	111	..	4	..	..	..	1	..	..	..	..	..	5	..	2	..	5	..	281	496	9
125	2	20	6	..	..	..	..	2	..	..	..	2	..	6	..	2	..	1	..	197	300	10
103	2	152	111	1	..	..	..	6	..	2	..	..	..	10	..	..	..	5	..	256	371	11
122	6	84	40	1	..	..	..	..	..	1	..	1	..	3	..	2	..	2	..	192	333	12
129	8	78	13	5	..	..	..	..	..	5	..	2	..	6	1	..	..	4	..	175	371	13
20	..	25	6	..	..	..	..	..	..	..	..	..	..	1	..	..	..	..	..	21	60	14
237	..	102	18	8	..	..	..	6	..	..	..	6	5	13	..	1	..	17	2	397	685	15
..	..	..	..	..	..	..	..	..	Uninhabited.			..	..	..	..	..	..	..	..	..	..	16
488	52	241	99	1	..	1	..	4	..	9	..	1	..	20	..	1	..	19	..	618	1,139	17
..	..	..	..	..	..	..	..	..	Uninhabited.			..	..	..	..	..	..	..	..	..	..	18
437	112	259	43	35	..	1	..	31	..	..	..	..	..	29	2	2	..	34	4	713	1,225	19
166	..	58	2	19	..	..	..	4	..	4	..	2	..	4	..	..	..	7	1	167	400	20
33	..	30	14	..	..	..	..	..	..	..	..	..	..	..	..	..	..	..	..	58	79	21
125	6	14	10	6	2	..	..	..	..	..	..	2	1	5	1	..	..	2	..	154	260	22
175	..	82	1	1	..	..	..	12	..	2	..	..	..	5	..	..	..	4	..	272	457	23
92	..	63	11	5	..	..	..	3	..	..	..	..	..	5	..	..	..	4	..	139	267	24
73	..	40	11	12	..	..	..	..	..	..	..	..	..	3	..	..	..	1	..	95	186	25
238	2	116	3	10	..	..	..	5	..	6	..	17	..	8	..	2	..	11	1	333	665	26
72	1	46	9	..	..	..	..	..	..	..	..	..	..	..	..	..	..	..	..	100	179	27
243	6	19	..	..	..	..	..	..	..	1	..	..	..	9	..	..	..	6	1	243	475	28
927	24	447	416	43	5	..	..	122	12	76	..	13	1	274	11	67	1	197	26	2,055	3,423	29
430	1	127	26	8	..	..	..	18	1	5	..	..	..	20	..	2	..	20	1	526	1,053	30
91	..	50	43	..	..	..	..	1	..	..	..	..	..	4	..	..	..	1	..	104	187	31
44	..	13	3	1	..	1	..	1	..	..	..	..	..	1	..	..	..	..	..	38	87	32
100	..	81	37	5	..	..	..	7	..	..	..	..	..	5	..	..	..	6	..	167	305	33
91	..	66	4	4	..	..	..	..	..	..	..	..	..	3	..	..	..	2	..	125	249	34
178	1	109	..	15	..	1	..	5	..	..	..	7	..	5	..	1	..	7	..	285	567	35
235	..	101	9	42	38	..	..	16	..	3	..	2	..	12	..	2	..	9	..	338	634	36
249	..	197	27	6	..	..	..	12	..	10	1	15	14	21	1	1	..	18	..	452	902	37
189	6	104	75	11	..	..	..	11	..	2	..	4	..	16	3	..	..	16	..	295	531	38
64	..	7	..	..	..	..	..	..	..	..	..	..	..	2	..	..	..	1	..	70	152	39
52	1	20	3	..	..	..	..	..	..	..	..	..	..	..	..	..	..	..	..	69	133	40

TALUKA : CAMBAY **URBAN BLOCK/VILLAGEWISE**

Location Code No.	Name of village/town agglomeration/town/ward/urban enumerator's block	Area of village in acres & of town/ ward in Km.²	Occupied Residential Houses	No. of House holds	Total Population (including Institutional and Houseless Population)			Scheduled Castes		Scheduled Tribes		Literate and Educated Persons		Total workers (I-IX)	
					P	M	F	M	F	M	F	M	F	M	F
1	2	3	4	5	6	7	8	9	10	11	12	13	14	15	16
41	Budhej	2,901-03	224	230	1,314	698	616	100	83	..	..	327	146	363	51
42	Sath	1,385-05	105	108	605	315	290	21	21	1	3	147	37	166	1
43	Untwada	1,873-11	246	254	1,353	733	620	61	51	..	..	307	89	368	22
44	Mobha	1,999-18	194	201	1,089	560	529	79	67	..	..	271	129	315	29
45	Jalla	1,614-17	222	223	1,146	602	544	67	70	..	..	301	119	367	15
46	Bhanderaj	1,679-25	139	143	896	467	429	41	40	..	..	213	96	247	7
47	Rangpur	816-15	104	114	615	333	282	50	33	17	14	180	84	161	56
48	Jinaj	4,180-33	365	375	2,005	1,046	959	89	90	16	23	452	178	533	35
49	Bhimtalav	1,136-06	156	187	1,049	544	505	37	36	..	..	157	19	297	43
50	Gudel	3,787-17	158	172	992	508	484	70	65	..	..	193	69	280	1
51	Tamsa	2,564-16	107	139	700	382	318	89	79	..	..	84	33	212	20
52	Pandad	8,188-02	307	309	1,708	891	817	66	60	..	..	418	157	499	14
53	Tarakpur	1,817-38	75	76	457	232	225	..	..	..	..	113	26	121	7
54	Vadgam	18,886-04	458	483	2,643	1,342	1,301	177	175	..	..	500	157	711	24
55	Vainaj	8,339-10	161	165	950	500	450	137	118	..	..	111	25	251	4
56	Navagam Bara	10,439-27	61	61	316	154	162	20	19	..	..	61	8	80	54
57	Akhol	21,492-07	165	165	1,005	533	472	129	109	..	..	273	99	254	56
58	Daheda	3,757-00	223	224	1,232	662	570	55	39	..	..	285	46	379	76
59	Malasoni	961-21	77	77	469	252	217	..	..	..	..	62	11	150	..
60	Bhat Talavadi	464-27	47	47	226	127	99	2	4	..	..	38	6	75	..
61	Malu	682-27	105	108	544	289	255	35	19	..	..	174	63	155	2
62	Hariyan	1,621-19	247	259	1,400	755	645	48	38	..	..	349	160	419	10
63	Kanzat	1,080-34	284	288	1,644	881	763	51	35	..	..	465	164	519	1
64	Jalsan	1,676-12	642	660	3,321	1,791	1,530	176	161	..	..	977	557	941	106
65	Finav	2,089-22	553	555	2,777	1,525	1,252	121	119	..	..	713	267	880	11
66	Kanisa	1,602-08	376	377	1,994	1,092	902	82	68	..	..	659	345	540	19
67	Sayama	1,387-07	395	399	2,056	1,102	954	156	140	23	25	658	332	597	15
68	Kodva	457-32	43	44	216	125	91	3	2	..	..	56	11	75	1
69	Motipura	963-07	107	109	552	310	242	75	63	..	..	109	52	161	4
70	Navagam-Vanta	416-31	74	80	420	232	188	141	108	..	..	83	13	99	9
71	Jalapur	521-36	28	43	215	122	93	..	..	..	..	19	2	71	1
72	Paldi	799-11	37	39	217	102	115	7	7	..	..	31	12	54	2
73	Lunej	3,171-16	136	139	861	429	432	24	22	..	..	139	37	236	26
74	Sokhada	818-22	62	64	339	188	151	31	16	..	..	108	43	105	..
75	Nagra	3,550-12	773	790	4,581	2,403	2,178	121	105	..	..	951	378	1,338	29
76	Kali Talavadi	354-00	199	199	1,103	587	516	11	21	..	..	337	156	322	78
77	Timba	1,599-31	320	321	1,761	976	785	98	77	..	..	457	82	576	124
78	Piploi	1,420-27	441	507	2,868	1,543	1,325	154	140	5	9	813	366	800	21
79	Nandeli	342-03	74	77	379	222	157	23	25	..	..	87	22	128	6
80	Jahaj	1,269-30	372	378	1,876	1,048	828	146	118	..	..	579	220	558	7
81	Bamanva	1,718-04	537	557	2,882	1,589	1,293	178	137	..	..	740	330	908	48
82	Jalundh	1,420-23	502	515	2,881	1,565	1,316	132	118	..	..	972	348	850	8
83	Vadola	782-19	247	251	1,389	741	648	62	63	..	..	335	160	421	10
84	Popatvav	296-15	150	150	838	429	409	84	85	..	..	279	165	231	6
85	Chhatardi	549-26	51	51	303	156	147	13	15	..	..	89	16	91	14
86	Neja	1,723-33	147	167	857	467	390	63	54	1	..	155	53	251	23
87	Kansari	785-25	387	399	1,785	941	844	61	53	..	..	535	336	481	55
88	Nana Kalodra	734-30	372	399	2,292	1,195	1,097	235	205	..	..	697	348	629	45
89	Undel	3,497-26	1,297	1,323	7,157	3,834	3,323	265	217	..	..	1,967	779	2,130	126
90	Bhuvel	1,256-25	259	265	1,530	790	740	129	134	..	..	553	345	429	49
91	Khatnal	1,452-21	396	409	2,075	1,145	930	106	87	..	..	503	202	629	23
92	Vatadra	3,469-12	1,005	1,015	5,089	2,709	2,380	226	219	..	..	1,397	609	1,465	50
93	Kalamsar	12,773-25	1,032	1,074	6,597	3,418	3,179	273	242	..	..	1,491	284	1,856	68
94	Vatra	1,784-21	490	501	2,827	1,485	1,342	75	48	..	..	472	201	868	50
95	Ralej	8,478-04	536	622	3,844	2,032	1,812	116	121	..	..	662	248	1,166	67

PRIMARY CENSUS ABSTRACT

WORKERS																					
I		II		III		IV		V				VI		VII		VIII		IX		X		
								(a)		(b)										Non-workers		Location Code No.
M	F	M	F	M	F	M	F	M	F	M	F	M	F	M	F	M	F	M	F	M	F	
17	18	19	20	21	22	23	24	25	26	27	28	29	30	31	32	33	34	35	36	37	38	1
264	5	59	44	4	..	2	..	9	..	5	..	2	..	8	2	..	..	10	..	335	565	41
123	..	22	1	7	..	2	..	..	..	..	..	4	..	3	..	1	..	4	..	149	289	42
303	6	25	4	9	..	..	1	4	7	5	..	1	..	9	4	2	..	10	..	365	598	43
236	11	47	18	5	..	1	..	..	..	6	..	..	..	10	..	3	..	7	..	245	500	44
313	11	37	4	1	..	..	..	5	..	1	..	..	..	4	..	..	..	6	..	235	529	45
166	4	72	3	..	..	..	..	4	..	..	..	..	..	4	..	..	..	1	..	220	422	46
67	4	74	51	5	..	2	..	5	1	1	..	..	..	2	..	1	..	4	..	172	226	47
302	3	134	27	11	1	24	..	10	..	19	..	..	..	11	1	1	..	21	3	513	924	48
140	1	84	2	52	35	..	..	3	..	1	..	4	5	5	..	..	..	8	..	247	462	49
167	..	75	1	9	..	1	..	11	..	..	..	1	..	3	..	2	..	11	..	228	483	50
96	..	100	17	6	..	..	..	1	1	5	..	3	2	..	..	..	..	1	..	170	298	51
217	3	220	11	4	..	1	..	14	..	9	..	4	..	11	..	1	..	18	..	392	803	52
93	4	23	3	..	..	..	..	..	..	2	..	1	..	1	..	..	..	1	..	111	218	53
340	4	268	18	31	..	..	..	7	..	5	..	2	..	20	..	2	..	36	2	631	1,277	54
115	1	104	3	7	..	..	..	5	..	7	..	..	..	5	..	1	..	7	..	249	446	55
55	..	18	54	2	..	..	..	..	..	1	..	..	..	1	..	..	..	3	..	74	108	56
110	..	123	55	..	..	1	..	1	1	7	..	..	..	2	..	1	..	9	..	279	416	57
207	..	157	76	..	..	..	..	3	..	6	..	..	..	..	..	2	..	4	..	283	494	58
121	..	2	..	11	..	..	..	..	..	..	..	..	..	..	..	..	..	16	..	102	217	59
53	..	4	..	..	..	4	..	9	..	2	..	..	..	1	..	..	..	2	..	52	99	60
127	..	2	2	6	..	2	..	11	..	2	..	..	..	2	..	..	..	3	..	134	253	61
217	..	160	10	4	..	..	..	10	..	7	..	..	..	4	..	11	..	6	..	336	635	62
438	..	46	1	6	..	..	..	17	..	1	..	..	..	6	..	1	..	4	..	362	762	63
460	13	312	89	32	..	1	..	33	..	29	..	..	..	28	..	4	..	42	4	850	1,424	64
728	6	75	1	8	..	..	..	19	1	13	..	..	..	22	..	2	..	13	3	645	1,241	65
349	1	104	16	2	..	..	..	19	..	9	..	1	..	9	..	3	..	44	2	552	883	66
368	10	123	4	3	..	3	..	11	..	13	..	2	..	19	..	28	..	27	1	505	939	67
57	1	14	..	1	..	..	..	..	..	3	..	..	..	..	..	..	..	..	..	50	90	68
111	1	33	2	1	1	1	..	1	..	4	..	..	..	2	..	..	..	8	..	149	238	69
60	1	33	8	..	..	..	..	..	..	3	..	..	..	..	..	..	..	3	..	133	179	70
43	1	27	..	..	..	..	..	..	..	..	..	..	..	1	..	..	..	..	..	51	92	71
33	1	10	1	5	..	2	..	..	..	2	..	2	..	..	..	..	..	..	..	48	113	72
200	9	20	17	..	..	5	..	3	..	1	..	3	..	1	..	..	..	3	..	193	406	73
52	..	33	..	2	..	4	..	2	..	5	..	..	..	3	..	1	..	3	..	83	151	74
747	8	167	17	35	..	20	..	130	..	149	1	8	..	24	..	12	..	46	3	1,065	2,149	75
227	54	25	24	9	..	1	..	21	..	13	..	..	..	9	..	2	..	15	..	265	438	76
221	21	252	99	9	..	3	..	57	2	8	..	1	..	7	2	..	..	18	..	400	661	77
455	4	236	13	4	..	2	..	21	..	32	..	4	..	13	..	3	..	30	4	743	1,304	78
80	1	26	3	..	..	..	..	3	..	12	..	..	..	1	1	1	..	5	1	94	151	79
369	2	117	5	11	..	1	..	14	..	27	..	..	..	6	..	1	..	12	..	490	821	80
581	15	161	25	16	5	..	..	38	..	39	..	..	..	17	..	5	..	51	3	681	1,245	81
514	2	236	2	4	..	1	..	14	..	32	2	..	..	16	..	11	..	22	2	715	1,308	82
254	7	15	2	13	..	2	..	4	..	121	..	..	..	3	..	1	..	8	..	320	638	83
154	3	51	3	2	..	..	..	..	..	13	..	2	1	1	..	..	..	8	..	198	403	84
49	..	18	14	3	..	..	..	..	..	20	..	..	..	..	..	..	..	1	..	65	133	85
113	8	38	7	17	..	7	6	8	..	48	..	8	2	3	..	1	..	8	..	216	367	86
63	..	51	32	10	..	242	3	41	8	29	2	9	1	12	1	3	..	21	8	460	789	87
296	11	90	20	10	..	1	..	24	2	169	8	6	..	7	1	6	2	20	1	566	1,052	88
1,414	16	278	84	37	3	3	..	59	..	113	3	6	2	51	..	33	1	136	17	1,704	3,197	89
240	7	130	41	2	..	..	..	22	..	5	..	..	..	3	..	5	..	22	1	361	691	90
454	10	106	11	8	2	..	..	12	..	19	..	..	..	9	..	2	..	19	..	516	907	91
848	14	454	27	26	..	..	..	9	1	33	3	2	..	51	..	4	..	38	5	1,244	2,330	92
1,557	55	167	11	2	..	3	..	27	1	21	1	1	..	14	..	13	..	51	..	1,562	3,111	93
532	4	285	42	1	..	..	..	9	2	9	2	1	..	9	..	3	..	19	..	617	1,292	94
515	3	556	63	5	..	..	..	37	..	22	..	3	..	12	1	..	..	16	..	866	1,745	95

(Bk) Y-6—25

TALUKA : CAMBAY **URBAN BLOCK/VILLAGEWISE**

Location Code No.	Name of village/town agglomeration/town/ward/urban enumerator's block	Area of village in acres & of town/ward in Km.²	Occupied Residential Houses	No. of Households	Total Population (including Institutional and Houseless Population)			Scheduled Castes		Scheduled Tribes		Literate and Educated Persons		Total workers (I-IX)	
					P	M	F	M	F	M	F	M	F	M	F
1	2	3	4	5	6	7	8	9	10	11	12	13	14	15	16
96	Vasna	1,130-31	245	245	1,453	785	668	101	77	35	20	371	196	410	14
97	Sakarpur	1,932-26	991	1,042	5,727	3,022	2,705	473	408	..	..	1,597	788	1,582	129
98	Rajpur	6,039-12	56	57	294	162	132	9	12	..	..	72	24	103	13
99	Khadodhi	1,794-10	608	608	3,352	1,783	1,569	19	18	..	..	798	113	938	7
100	Haripura	2,640-21	538	551	3,097	1,630	1,467	4	3	..	..	849	204	842	13
101	Dhuvaran	3,161-29	1,532	1,539	6,836	3,759	3,077	36	35	..	..	2,386	957	1,855	35
Urban Areas		**Km.²**													
13/XII	**Cambay**	**69.24**	**11,144**	**11,272**	**62,097**	**32,163**	**29,934**	**1,924**	**1,572**	**107**	**101**	**20,752**	**14,156**	**15,637**	**1,454**
Total of	*Ward No. I*	*N.A.*	*831*	*839*	*4,443*	*2,287*	*2,156*	..	..	..	..	*1,843*	*1,428*	*1,079*	*86*
	Block No. 1		61	65	345	185	160	..	..	..	..	150	104	90	5
	Block No. 2		88	91	503	264	239	..	..	..	..	234	149	126	12
	Block No. 3		81	82	439	231	208	..	..	..	..	169	132	112	9
	Block No. 4		91	91	500	244	256	..	..	..	..	190	165	120	13
	Block No. 5		149	149	781	402	379	..	..	..	..	333	264	186	14
	Block No. 6		81	81	428	209	219	..	..	..	..	157	160	101	5
	Block No. 7		148	148	811	422	389	..	..	..	..	331	248	191	20
	Block No. 8		132	132	636	330	306	..	..	..	..	279	206	153	8
Total of	*Ward No. II*	*N. A.*	*463*	*464*	*2,329*	*1,174*	*1,155*	..	..	..	..	*952*	*802*	*568*	*34*
	Block No. 9		120	120	696	358	338	..	..	..	..	286	199	168	12
	Block No. 10		141	141	659	310	349	..	..	..	..	260	254	146	3
	Block No. 11		74	74	328	180	148	..	..	..	..	148	106	90	6
	Block No. 12		128	129	646	326	320	..	..	..	..	258	243	164	13
Total of	*Ward No. III*	*N. A.*	*542*	*559*	*3,743*	*1,896*	*1,847*	*87*	*76*	..	..	*1,010*	*589*	*928*	*109*
	Block No. 13		100	104	615	319	296	60	58	..	..	122	33	135	18
	Block No. 14		65	66	397	201	196	27	18	..	..	113	68	107	2
	Block No. 15		78	80	515	258	257	..	..	..	..	151	120	137	4
	Block No. 16		91	93	618	303	315	..	..	..	..	194	144	153	7
	Block No. 17		101	108	839	436	403	..	..	..	..	240	129	216	40
	Block No. 18		107	108	759	379	380	..	..	..	..	190	95	180	38
Total of	*Ward No. IV*	*N. A.*	*795*	*799*	*4,557*	*2,386*	*2,171*	*117*	*103*	..	..	*1,201*	*689*	*1,273*	*164*
	Block No. 19		153	156	844	447	397	..	..	..	..	244	156	246	3
	Block No. 20		99	99	508	273	235	3	6	..	..	122	37	140	9
	Block No. 21		93	93	537	299	238	16	13	..	..	136	50	152	23
	Block No. 22		93	93	471	253	218	54	43	..	..	70	12	136	17
	Block No. 23		86	87	469	238	231	..	..	..	..	103	55	137	12
	Block No. 24		91	91	655	328	327	2	1	..	..	182	93	185	64
	Block No. 25		111	111	662	337	325	42	40	..	..	206	190	168	36
	Block No. 26		69	69	411	211	200	..	..	..	..	138	96	109	..
Total of	*Ward No. V*	*N. A.*	*503*	*511*	*2,514*	*1,309*	*1,205*	..	..	..	..	*963*	*725*	*621*	*44*
	Block No. 27		116	120	633	336	297	..	..	..	..	258	196	175	12
	Block No. 28		159	159	787	384	403	..	..	..	..	285	238	176	5
	Block No. 29		98	100	486	276	210	..	..	..	..	183	102	126	15
	Block No. 30		130	132	608	313	295	..	..	..	..	237	189	144	12
Total of	*Ward No. VI*	*N. A.*	*631*	*637*	*3,273*	*1,700*	*1,573*	*76*	*62*	*43*	*46*	*1,040*	*690*	*806*	*68*
	Block No. 31		69	69	401	205	196	2	3	..	..	128	94	97	2
	Block No. 32		83	89	412	224	188	1	..	7	11	128	55	104	14

PRIMARY CENSUS ABSTRACT

WORKERS																							
I		II		III		IV		V				VI		VII		VIII		IX		X			
								(a)		(b)										Non-workers		Location code	
M	F	M	F	M	F	M	F	M	F	M	F	M	F	M	F	M	F	M	F	M	F	M	F	No.
17	18	19	20	21	22	23	24	25	26	27	28	29	30	31	32	33	34	35	36	37	38			1
298	3	48	10	9	..	1	..	9	1	33	..	1	..	3	..	1	..	7	..	375	654			96
626	20	220	51	2	..	11	..	212	29	374	3	8	..	38	2	12	..	79	24	1,440	2,576			97
61	..	37	13	..	..	..	..	1	..	3	..	..	..	1	..	..	..	..	..	59	119			98
602	5	256	2	..	..	..	..	15	..	18	..	..	..	..	..	8	..	39	..	845	1,562			99
594	8	60	..	5	..	3	..	39	..	40	..	12	1	10	..	1	..	78	4	788	1,454			100
285	1	200	..	8	..	..	..	19	4	13	..	9	..	33	..	2	1	1,286	29	1,904	3,042			101
498	**26**	**322**	**116**	**87**	**4**	**404**	**8**	**1,652**	**261**	**6,640**	**180**	**497**	**45**	**2,870**	**197**	**392**	**5**	**2,275**	**612**	**16,526**	**28,480**			**13/XII**
10	..	..	..	2	..	29	1	102	4	475	11	48	1	236	13	22	..	154	56	1,208	2,070			
..	..	..	..	..	..	2	..	11	..	45	..	..	..	23	2	5	..	4	3	95	155			1
..	..	..	..	..	..	1	..	25	1	60	2	1	..	30	7	2	..	7	2	138	227			2
3	..	..	..	..	..	4	..	24	1	49	..	1	1	13	1	1	..	17	6	119	199			3
1	..	..	..	1	..	4	..	18	..	50	2	3	..	33	..	1	..	9	11	124	243			4
3	..	..	..	..	..	5	1	9	..	93	1	9	..	34	1	3	..	30	11	216	365			5
1	..	..	..	..	..	2	..	..	..	41	2	3	..	29	..	2	..	23	3	108	214			6
..	..	..	..	2	..	5	..	13	2	85	2	4	..	42	2	6	..	34	14	231	369			7
2	..	..	..	..	..	6	..	2	..	52	2	27	..	32	..	2	..	30	6	177	298			8
3	..	..	..	1	..	13	1	46	2	196	2	10	..	155	4	12	..	132	25	606	1,121			
..	..	..	..	..	..	..	1	11	1	70	2	1	..	36	..	10	..	40	8	190	326			9
..	..	..	..	..	..	9	..	15	..	40	..	4	..	35	..	1	..	42	3	164	346			10
1	..	..	..	..	..	..	..	11	..	43	..	3	..	7	..	1	..	24	6	90	142			11
3	..	..	..	1	..	4	..	9	1	43	..	2	..	77	4	..	..	26	8	162	307			12
151	*2*	*96*	*3*	*7*	..	*9*	..	*80*	*74*	*439*	*9*	*6*	*1*	*64*	*1*	*12*	..	*64*	*19*	*968*	*1,738*			
46	..	29	..	..	..	1	..	14	2	23	..	..	..	1	..	..	..	21	*16*	184	278			13
34	..	12	2	..	..	..	..	14	..	29	..	2	..	12	..	2	..	2	..	94	194			14
39	..	26	..	3	..	1	..	6	2	45	2	..	..	8	..	1	..	8	..	121	253			15
31	2	28	1	..	..	..	..	2	..	64	3	2	..	19	1	..	..	7	..	150	308			16
1	..	1	..	4	..	..	..	34	35	150	2	1	1	6	..	6	..	13	2	220	363			17
..	..	..	..	..	..	7	..	10	35	128	2	1	..	18	..	3	..	13	1	199	342			18
93	*4*	*22*	*68*	*10*	..	*16*	..	*165*	*18*	*503*	*13*	*155*	*10*	*132*	*25*	*23*	*1*	*154*	*25*	*1,113*	*2,007*			
56	2	..	..	..	..	2	..	38	..	84	..	2	..	25	..	3	..	36	1	201	394			19
11	1	..	..	..	..	1	..	13	1	57	4	15	1	25	1	4	1	14	..	133	226			20
9	..	1	..	1	..	2	..	53	11	43	2	5	..	27	9	4	..	7	1	147	215			21
..	..	..	..	5		2	..	7	2	49	..	3	1	10	4	4	..	56	10	117	201			22
17	1	10	6	..	..	8	..	14	..	54	..	4	..	18	4	5	..	7	1	101	219			23
..	..	8	62	2	..	..	..	18	..	85	1	64	..	6	..	1	..	1	1	143	263			24
..	..	..	..	..	..	1	..	15	4	72	6	43	8	13	7	2	..	22	11	169	289			25
..	..	3	..	2	..	..	..	7	..	59	..	19	..	8	..	..	..	11	..	102	200			26
8	..	*4*	..	*3*	..	*15*	..	*27*	*4*	*180*	..	*18*	..	*213*	*3*	*16*	..	*137*	*37*	*688*	*1,161*			
3	..	1	..	2	..	3	..	16	4	30	..	7	..	86	..	5	..	22	8	161	285			27
..	..	3	..	1	..	2	..	5	..	59	..	..	..	71	..	2	..	33	5	208	398			28
1	..	..	..	..	..	3	..	6	..	33	..	2	..	29	3	3	..	49	12	150	195			29
4	..	..	..	..	..	7	..	..	..	58	..	9	..	27	..	6	..	33	12	169	283			30
7	..	..	..	*7*	..	*30*	*1*	*41*	*15*	*293*	*4*	*21*	*4*	*133*	*3*	*20*	..	*254*	*41*	*894*	*1,505*			
..	..	..	..	..	..	4	1	4	..	46	..	2	..	14	..	5	..	22	1	108	194			31
..	..	..	..	6	..	7	..	14	5	33	..	7	4	10	1	2	..	25	4	120	174			32

Location Code No.	Name of village/town agglomeration/town/ward/urban enumerator's block	Area of village in acres & of town/ward in Km.²	Occupied Residential Houses	No. of House holds	Total Population (including Institutional and Houseless Population)			Scheduled Castes		Scheduled Tirbes		Literate and Educated Persons		Total workers (I-IX)	
					P	M	F	M	F	M	F	M	F	M	F
1	2	3	4	5	6	7	8	9	10	11	12	13	14	15	16
	Block No. 33		133	133	713	364	349	..	..	..	..	277	227	165	14
	Block No. 34		73	73	464	239	225	2	..	..	..	148	123	115	2
	Block No. 35		130	130	610	317	293	70	58	36	35	117	72	149	35
	Block No. 36		143	143	673	351	322	1	1	..	..	242	119	176	1
Total of	*Ward No. VII*	*N. A.*	*638*	*641*	*3,762*	*1,990*	*1,772*	..	..	..	..	*1,407*	*914*	*992*	*91*
	Block No. 37		128	128	613	319	294	..	..	..	..	246	218	161	18
	Block No. 38		86	86	459	243	216	..	..	..	..	203	153	117	10
	Block No. 39		79	79	459	245	214	..	..	..	..	201	130	118	1
	Block No. 40		85	85	622	317	305	..	..	..	..	184	72	162	30
	Block No. 41		66	69	403	209	194	..	..	..	..	110	64	98	14
	Block No. 42		88	88	567	305	262	..	..	..	..	202	139	158	7
	Block No. 43		106	106	639	352	287	..	..	..	..	261	138	178	11
Total of	*Ward No. VIII*	*N. A.*	*661*	*668*	*3,685*	*1,960*	*1,725*	*808*	*678*	..	..	*1,192*	*637*	*1,006*	*64*
	Block No. 44		90	91	574	293	281	..	..	..	..	165	118	147	7
	Block No. 45		83	84	400	220	180	114	89	..	..	154	73	139	8
	Block No. 46		98	99	484	265	219	265	219	..	..	146	44	129	18
	Block No. 47		108	108	630	345	285	327	274	..	..	167	55	159	7
	Block No. 48		98	100	601	303	298	102	96	..	..	183	117	150	13
	Block No. 49		82	83	462	247	215	..	..	..	..	190	118	124	4
	Block No. 50		102	103	534	287	247	..	..	..	..	187	112	158	7
Total of	*Ward No. IX*	*N. A.*	*679*	*688*	*3,692*	*1,892*	*1,800*	*54*	*39*	..	..	*1,183*	*994*	*853*	*65*
	Block No. 51		77	77	432	226	206	..	..	..	..	186	133	96	4
	Block No. 52		126	129	679	355	324	..	..	..	..	263	186	179	14
	Block No. 53		70	70	475	265	210	..	..	..	..	152	70	116	5
	Block No. 54		92	92	466	259	207	44	33	..	..	47	12	121	14
	Block No. 55		87	87	535	265	270	..	..	..	..	139	194	132	20
	Block No. 56		128	134	674	314	360	10	6	..	..	234	242	126	5
	Block No. 57		99	99	431	208	223	..	..	..	..	162	157	83	3
Total of	*Ward No. X*	*N. A.*	*1,970*	*2,001*	*1,0937*	*5,848*	*5,089*	*713*	*580*	*64*	*55*	*2,623*	*1,062*	*2,948*	*420*
	Block No. 58		79	79	449	223	226	..	..	..	..	142	76	124	26
	Block No. 59		142	142	738	397	341	167	129	58	51	220	114	190	16
	Block No. 60		151	151	817	414	403	86	77	..	..	160	68	217	13
	Block No. 61		90	94	549	273	276	47	34	..	..	145	68	120	28
	Block No. 62		80	81	521	281	240	11	6	..	..	97	10	127	32
	Block No. 63		92	95	590	316	274	..	..	..	..	115	22	154	30
	Block No. 64		98	98	651	358	293	..	..	..	..	166	67	160	19
	Block No. 65		80	80	542	296	246	24	28	..	..	136	61	122	22
	Block No. 66		125	130	699	365	334	2	..	6	4	185	82	176	28
	Block No. 67		80	80	403	211	192	..	..	..	..	115	74	116	11
	Block No. 68		155	172	728	404	324	132	110	..	..	236	84	203	20
	Block No. 69		98	98	506	268	238	128	103	..	..	178	83	123	13
	Block No. 70		193	193	865	473	392	32	20	..	..	221	118	281	46
	Block No. 71		90	90	495	248	247	..	..	..	..	52	10	132	27
	Block No. 72		94	94	478	240	238	66	64	..	..	46	13	126	28
	Block No. 73		108	108	570	323	247	18	9	..	..	94	23	185	18
	Block No. 74		64	64	331	189	142	..	..	..	..	42	1	117	32
	Block No. 75		58	58	390	206	184	..	..	..	..	52	10	101	1
	Block No. 76		93	94	615	363	252	..	..	..	..	221	78	174	10

PRIMARY CENSUS ABSTRACT

WORKERS																						
I		II		III		IV		V				VI		VII		VIII		IX		X		
								(a)		(b)										Non-workers		Location Code
M	F	M	F	M	F	M	F	M	F	M	F	M	F	M	F	M	F	M	F	M	F	No.
17	18	19	20	21	22	23	24	25	26	27	28	29	30	31	32	33	34	35	36	37	38	1
2	..	..	..	..	..	3	..	5	2	57	..	4	..	67	1	4	..	23	11	199	335	33
..	..	..	..	1	..	5	..	1	..	49	2	3	..	36	..	3	..	17	..	124	223	34
3	..	..	..	..	..	8	..	12	8	64	2	..	..	2	1	4	..	56	24	168	258	35
2	..	..	..	..	..	3	..	5	..	44	..	5	..	4	..	2	..	111	1	175	321	36
11	*2*	..	*2*	*1*	..	*22*	*2*	*198*	*18*	*482*	*15*	*30*	*3*	*134*	*5*	*26*	..	*88*	*44*	*998*	*1,681*	
1	..	..	..	..	..	5	..	34	..	54	..	5	1	42	..	4	..	16	17	158	276	37
1	2	..	..	..	..	2	..	14	1	65	3	13	..	14	..	1	..	7	4	126	206	38
1	..	..	..	..	..	3	..	7	..	74	..	..	..	16	..	..	..	17	1	127	213	39
1	..	..	..	1	..	2	2	40	7	76	2	6	2	11	..	10	..	15	17	155	275	40
..	..	..	..	..	..	..	..	3	1	59	4	3	..	14	4	1	..	18	5	111	180	41
3	..	..	1	..	..	4	..	34	2	97	4	1	..	6	..	8	..	5	..	147	255	42
4	..	..	1	..	..	6	..	66	7	57	2	2	..	31	1	2	..	10	..	174	276	43
44	*1*	*94*	*16*	..	..	*23*	*1*	*74*	*4*	*549*	*4*	*49*	*8*	*67*	*4*	*13*	..	*93*	*26*	*954*	*1,661*	
..	1	2	..	..	..	2	..	2	..	115	2	7	..	13	1	1	..	5	3	146	274	44
..	..	29	1	..	..	4	..	4	..	68	..	7	..	8	..	5	..	14	7	81	172	45
9	..	34	10	..	..	5	..	..	..	60	..	5	3	2	..	1	..	13	5	136	201	46
1	..	27	1	..	..	2	..	2	..	85	..	27	5	1	..	4	..	10	1	186	278	47
18	..	2	3	..	..	9	..	28	..	45	2	..	..	18	..	..	..	30	8	153	285	48
10	..	..	..	..	..	1	1	23	2	66	..	..	..	10	..	2	..	12	1	123	211	49
6	..	..	1	..	..	..	..	15	2	110	..	3	..	15	3	..	..	9	1	129	240	50
7	*1*	*1*	*1*	*4*	..	*38*	*1*	*49*	*16*	*404*	*7*	*17*	*3*	*185*	*13*	*28*	..	*120*	*23*	*1,039*	*1,735*	
..	..	..	..	..	..	5	..	8	..	27	..	2	..	34	..	1	..	19	4	130	202	51
..	..	..	..	3	..	5	..	12	2	96	2	4	2	38	..	5	..	16	8	176	310	52
3	..	1	..	..	..	1	..	17	1	67	2	..	..	12	2	2	..	13	..	149	205	53
2	1	..	1	..	..	3	..	1	1	59	..	3	1	36	7	4	..	13	3	138	193	54
1	..	..	..	1	..	6	..	9	11	78	3	3	..	19	4	10	..	5	2	133	250	55
1	..	..	..	..	..	9	1	1	..	46	..	4	..	34	..	2	..	29	4	188	355	56
..	..	..	..	..	..	9	..	1	1	31	..	1	..	12	..	4	..	25	2	125	220	57
139	*15*	*100*	*26*	*47*	*3*	*57*	*1*	*323*	*51*	*1,395*	*86*	*40*	*12*	*380*	*108*	*124*	*2*	*343*	*116*	*2,900*	*4,669*	
23	4	6	17	7	..	1	..	11	1	28	..	..	..	26	1	5	..	17	3	99	200	58
..	..	..	..	..	..	11	..	28	..	87	2	3	1	16	3	14	..	31	10	207	325	59
2	..	..	..	12	..	10	..	2	..	114	..	1	..	28	3	9	2	39	8	197	390	60
3	..	..	..	..	..	2	1	11	10	65	5	1	..	19	10	8	..	11	2	153	248	61
..	..	..	..	..	..	1	..	21	1	62	1	..	..	38	27	1	..	4	3	154	208	62
..	..	..	..	..	1	..	..	10	..	69	1	1	..	54	27	7	..	13	1	162	244	63
..	..	7	..	..	..	3	..	26	10	61	2	4	..	43	6	3	..	13	1	198	274	64
..	..	..	..	..	..	2	..	..	..	73	4	1	..	29	11	6	..	11	7	174	224	65
2	..	1	..	1	..	..	..	10	..	67	..	4	..	29	10	7	..	55	18	189	306	66
2	..	1	..	..	..	13	..	12	3	50	..	2	..	16	6	9	..	11	2	95	181	67
..	..	..	..	..	..	..	..	3	..	128	16	..	1	13	..	42	..	17	3	201	304	68
..	..	..	..	..	..	..	..	..	..	119	12	..	..	2	..	..	..	2	1	145	225	69
4	3	1	..	5	1	5	..	27	9	180	7	7	2	16	2	5	..	31	22	192	346	70
..	..	..	..	5	..	..	..	72	13	29	4	6	5	3	..	3	..	14	5	116	220	71
..	..	34	2	1	..	2	..	22	3	29	1	2	..	2	..	..	..	34	22	114	210	72
42	7	11	3	6	1	..	..	4	1	70	1	..	..	29	2	1	..	22	3	138	229	73
3	..	3	..	6	..	..	..	..	..	88	30	4	2	8	..	2	..	3	..	72	110	74
38	1	26	..	..	..	1	..	12	..	20	..	..	..	2	..	..	..	2	..	105	183	75
20	..	10	4	4	..	6	..	52	..	56	..	4	1	7	..	2	..	13	5	189	242	76

Location Code No.	Name of village/town agglomeration/town/ward/urban enumerator's block	Area of village in acres & of town/ward in Km.²	Occupied Residential Houses	No. of Households	Total Population (including Institutional and Houseless Population)			Scheduled Castes		Scheduled Tribes		Literate and Educated Persons		Total workers (I-IX)	
					P	M	F	M	F	M	F	M	F	M	F
1	2	3	4	5	6	7	8	9	10	11	12	13	14	15	16
Total of	*Ward No. XI*	*N. A.*	*477*	*472*	*2,624*	*1,330*	*1,294*	..	..	..	..	*1,090*	*909*	*592*	*38*
	Block No. 77		152	150	778	399	379	..	..	..	..	321	258	180	13
	Block No. 78		131	128	751	375	376	..	..	..	..	306	294	166	6
	Block No. 79		79	79	391	193	198	..	..	..	..	166	129	102	17
	Block No. 80		115	115	704	363	341	..	..	..	..	297	228	144	2
Total of	*Ward No. XII*	*N. A.*	*425*	*426*	*2,398*	*1,208*	*1,190*	*2*	*3*	..	..	*980*	*761*	*559*	*45*
	Block No. 81		137	138	818	426	392	2	3	..	..	349	235	189	13
	Block No. 82		93	93	604	305	299	..	..	..	..	248	184	149	9
	Block No. 83		115	115	620	299	321	..	..	..	..	246	232	138	8
	Block No. 84		80	80	356	178	178	..	..	..	..	137	110	83	15
Total of	*Ward No. XIII*	*N. A.*	*806*	*813*	*4,981*	*2,490*	*2,491*	*3*	*8*	..	..	*1,737*	*1,244*	*1,171*	*100*
	Block No. 85		119	119	696	357	339	3	8	..	..	254	180	162	9
	Block No. 86		88	88	513	257	256	..	..	..	..	170	124	124	11
	Block No. 87		101	105	654	332	322	..	..	..	..	204	138	127	7
	Block No. 88		100	99	669	336	333	..	..	..	..	199	120	160	27
	Block No. 89		95	96	701	343	358	..	..	..	..	250	156	169	14
	Block No. 90		89	88	517	252	265	..	..	..	..	187	137	139	20
	Block No. 91		112	115	615	307	308	..	..	..	..	239	192	140	7
	Block No. 92		102	103	616	306	310	..	..	..	..	234	197	150	5
Total of	*Ward No. XIV*	*N. A.*	*287*	*295*	*1,485*	*795*	*690*	*53*	*15*	..	..	*468*	*274*	*422*	*25*
	Block No. 93		123	123	653	358	295	53	15	..	..	158	65	178	14
	Block No. 94		164	172	832	437	395	..	..	..	..	310	209	244	11
Total of	*Ward No. XV*	*N. A.*	*670*	*678*	*3,499*	*1,770*	*1,729*	*6*	*3*	..	..	*1,304*	*982*	*864*	*41*
	Block No. 95		160	159	737	372	365	..	..	..	..	294	229	185	7
	Block No. 96		72	74	374	183	191	..	..	..	..	123	114	81	5
	Block No. 97		89	89	432	226	206	..	..	..	..	161	103	123	3
	Block No. 98		146	148	793	414	379	6	3	..	..	326	243	183	9
	Block No. 99		88	94	531	271	260	..	..	..	..	196	137	153	8
	Block No. 100		115	114	632	304	328	..	..	..	..	204	156	139	9
Total of	*Ward No. XVI*	*N. A.*	*365*	*370*	*1,884*	*944*	*940*	*5*	*5*	..	..	*796*	*684*	*446*	*24*
	Block No. 101		129	134	661	341	320	..	..	..	..	305	255	152	8
	Block No. 102		117	117	602	291	311	5	5	..	..	234	216	148	2
	Block No. 103		119	119	621	312	309	..	..	..	..	257	213	146	14
Total of	*Ward No. XVII*	*N. A.*	*401*	*411*	*2,291*	*1,184*	*1,107*	..	..	..	..	*963*	*772*	*509*	*36*
	Block No. 104		138	142	808	411	397	..	..	..	..	325	262	157	5
	Block No. 105		71	71	387	201	186	..	..	..	..	164	135	88	6
	Block No. 106		87	87	412	209	203	..	..	..	..	159	122	101	9
	Block No. 107		105	111	684	363	321	..	..	..	..	315	253	163	16

PRIMARY CENSUS ABSTRACT

WORKERS																						
I		II		III		IV		V				VI		VII		VIII		IX		X		
								(a)		(b)										Non-workers		Location Code No.
M	F	M	F	M	F	M	F	M	F	M	F	M	F	M	F	M	F	M	F	M	F	
17	18	19	20	21	22	23	24	25	26	27	28	29	30	31	32	33	34	35	36	37	38	1
4	..	..	..	..	..	*18*	..	*36*	..	*193*	*2*	*8*	..	*199*	*3*	*14*	..	*120*	*33*	*738*	*1,256*	
..	..	..	..	..	..	4	..	17	..	60	1	4	..	55	..	2	..	38	12	219	366	77
1	..	..	..	..	..	9	..	8	..	53	1	3	..	43	..	6	..	43	5	209	370	78
..	..	..	..	..	..	2	..	1	..	32	..	..	..	50	3	1	..	16	14	91	181	79
3	..	..	..	..	..	3	..	10	..	48	..	1	..	51	..	5	..	23	2	219	339	80
..	..	..	..	..	..	*10*	..	*24*	*3*	*256*	*14*	*11*	..	*180*	*6*	*14*	*1*	*64*	*21*	*649*	*1,145*	
..	..	..	..	..	..	4	..	14	3	83	2	1	..	64	..	7	..	16	8	237	379	81
..	..	..	..	..	..	1	..	2	..	99	6	1	..	38	..	..	..	8	3	156	290	82
..	..	..	..	..	..	2	..	..	..	57	5	..	..	51	..	5	..	23	3	161	313	83
..	..	..	..	..	..	3	..	8	..	17	1	9	..	27	6	2	1	17	7	95	163	84
8	*1*	..	..	..	..	*47*	..	*194*	*45*	*520*	*11*	*22*	..	*216*	*3*	*26*	*1*	*138*	*39*	*1,319*	*2,391*	
3	..	..	..	..	..	8	..	35	1	59	2	..	..	19	2	6	..	32	4	195	330	85
2	..	..	..	..	..	5	..	47	5	32	..	6	..	13	..	1	..	18	6	133	245	86
..	1	..	..	..	..	14	..	8	6	65	..	1	..	15	..	2	..	22	..	205	315	87
1	..	..	..	..	..	6	..	36	24	75	1	4	..	15	..	8	1	15	1	176	306	88
..	..	..	..	..	..	3	..	36	6	73	6	4	..	40	..	4	..	9	2	174	344	89
..	..	..	..	..	..	4	..	20	2	79	..	3	..	25	..	..	..	8	18	113	245	90
..	..	..	..	..	..	5	..	5	..	69	1	4	..	43	1	2	..	12	5	167	301	91
2	..	..	..	..	..	2	..	7	1	68	1	..	..	46	..	3	..	22	3	156	305	92
2	..	..	..	*2*	*1*	*18*	..	*30*	*2*	*210*	*1*	*13*	*3*	*42*	..	*14*	..	*91*	*18*	*373*	*665*	
2	..	..	..	2	1	7	..	12	2	83	..	7	1	7	..	5	..	53	10	180	281	93
..	..	..	..	..	..	11	..	18	..	127	1	6	2	35	..	9	..	38	8	193	384	94
9	..	..	..	..	..	*26*	..	*184*	*3*	*289*	..	*21*	..	*156*	*3*	*14*	..	*165*	*35*	*906*	*1,688*	
3	..	..	..	..	..	11	..	6	2	83	..	..	..	35	1	7	..	40	4	187	358	95
..	..	..	..	..	..	2	..	3	..	35	..	2	..	15	..	1	..	23	5	102	186	96
1	..	..	..	..	..	5	..	43	..	40	..	3	..	16	..	1	..	14	3	103	203	97
4	..	..	..	..	..	6	..	52	..	51	..	13	..	27	1	2	..	28	8	231	370	98
1	..	..	..	..	..	1	..	49	1	35	..	2	..	35	1	2	..	28	6	118	252	99
..	..	..	..	..	..	1	..	31	..	45	..	1	..	28	..	1	..	32	9	165	319	100
..	..	..	..	*1*	..	*8*	..	*29*	*1*	*80*	..	*12*	..	*238*	..	*5*	..	*73*	*23*	*498*	*916*	
..	..	..	..	1	..	7	..	5	..	22	..	7	..	74	..	3	..	33	8	189	312	101
..	..	..	..	..	..	1	..	14	1	20	..	5	..	85	..	2	..	21	1	143	309	102
..	..	..	..	..	..	..	..	10	..	38	..	..	..	79	..	..	..	19	14	166	295	103
2	..	*5*	..	*1*	..	*25*	..	*50*	*1*	*176*	*1*	*16*	..	*140*	*3*	*9*	..	*85*	*31*	*675*	*1,071*	
1	..	..	..	1	..	5	..	23	..	72	1	2	..	34	..	5	..	14	4	254	392	104
..	..	..	..	..	..	7	..	1	..	37	..	2	..	19	..	1	..	21	6	113	180	105
..	..	5	..	..	..	7	..	4	1	29	..	2	..	40	2	1	..	13	6	108	194	106
1	..	..	..	..	..	6	..	22	..	38	..	10	..	47	1	2	..	37	15	200	305	107

TALUKA MATAR

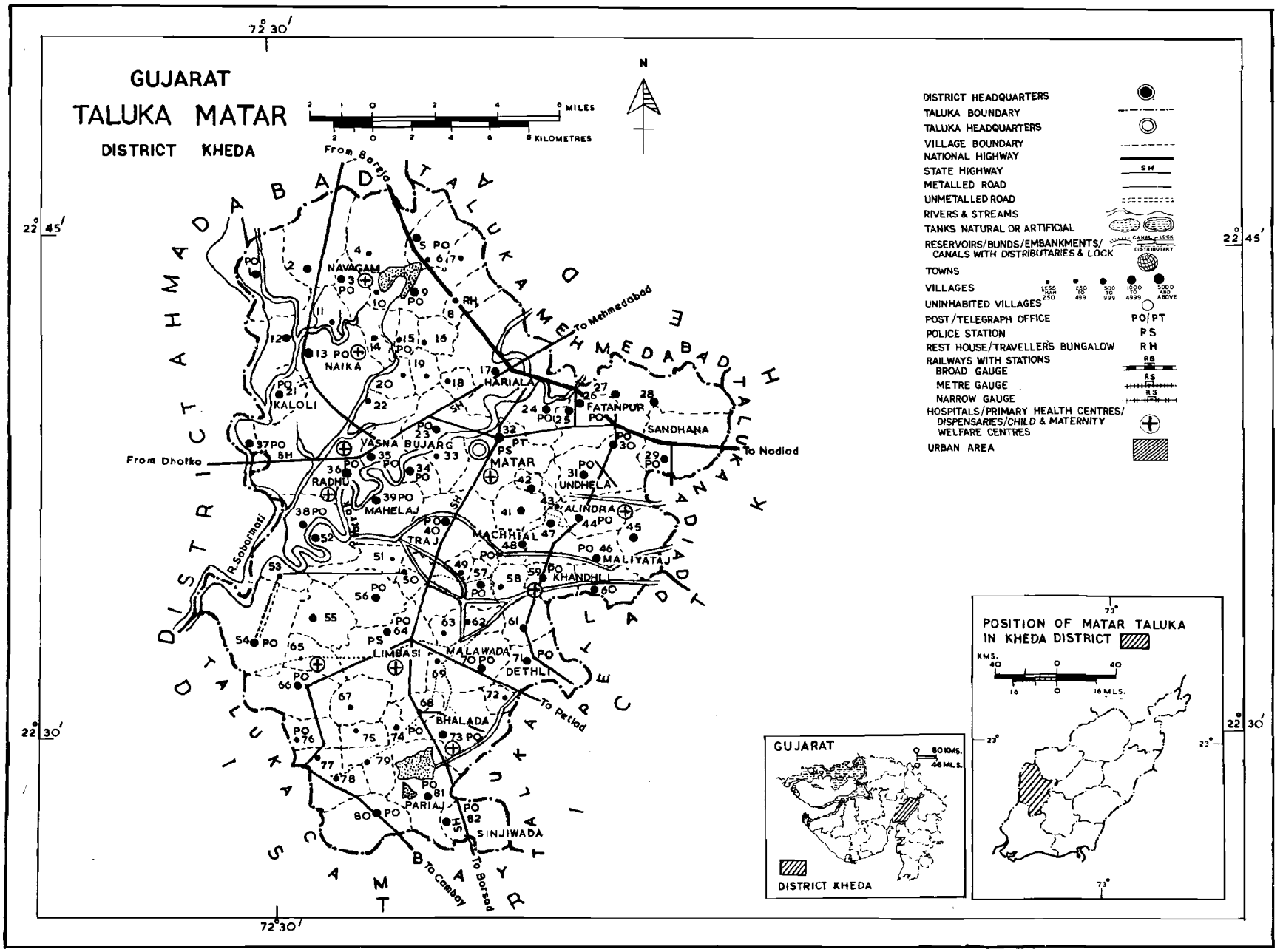
GUJARAT
TALUKA MATAR
DISTRICT KHEDA
MILES
KILOMETRES
N
DISTRICT HEADQUARTERS
TALUKA BOUNDARY
TALUKA HEADQUARTERS
VILLAGE BOUNDARY
NATIONAL HIGHWAY
STATE HIGHWAY
METALLED ROAD
UNMETALLED ROAD
RIVERS & STREAMS
TANKS NATURAL OR ARTIFICIAL
RESERVOIRS/BUNDS/EMBANKMENTS/ CANALS WITH DISTRIBUTARIES & LOCK
TOWNS
VILLAGES
UNINHABITED VILLAGES
POST/TELEGRAPH OFFICE
POLICE STATION
REST HOUSE/TRAVELLER'S BUNGALOW
RAILWAYS WITH STATIONS
BROAD GAUGE
METRE GAUGE
NARROW GAUGE
HOSPITALS/PRIMARY HEALTH CENTRES/ DISPENSARIES/CHILD & MATERNITY WELFARE CENTRES
URBAN AREA
From Bareja
To Mehmedabad
From Dholka
To Nadiad
To Petlad
To Cambay
To Borsad
R. Sabarmati
NAVAGAM
NAIKA
KALOLI
HARIALA
FATANPUR
SANDHANA
VASNA BUJARG
MATAR
RADHU
MAHELAJ
UNDHELA
ALINDRA
TRAJ
MACHHIAL
MALIYATAJ
KHANDHLI
LIMBASI
MALAWADA
DETHLI
BHALADA
PARIAJ
SINJIWADA
POSITION OF MATAR TALUKA IN KHEDA DISTRICT
KMS.
MLS.
GUJARAT
DISTRICT KHEDA

TALUKA
MATAR

(Bk) Y-6—26

TALUKA : MATAR **URBAN BLOCK/VILLAGEWISE**

Location Code No.	Name of village town agglomeration/town/ ward/urban enumerator's block	Area of village in acres & of town/ ward in Km.²	Occupied Residential Houses	No. of House holds	Total Population (including Institutional and Houseless Population)			Scheduled Castes		Scheduled Tribes		Literate and Educated Persons		Total workers (I-IX)	
					P	M	F	M	F	M	F	M	F	M	F
1	2	3	4	5	6	7	8	9	10	11	12	13	14	15	16
7	**MATAR TALUKA**														
	Total ..	**km.² 577.0 Acres (142,582.13)**	**23,472**	**24,543**	**132,084**	**69,800**	**62,284**	**6,044**	**5,463**	**1,666**	**1,463**	**34,511**	**13,844**	**36,650**	**3,986**
	Rural	**Km.²** *577.0 Acres (142,582.13)*	*23,472*	*24,543*	*132,084*	*69,800*	*62,284*	*6,044*	*5,463*	*1,666*	*1,463*	*34,511*	*13,844*	*36,650*	*3,986*
	Urban	..	..	..	..	..	..	..	..	..	..	..	..	..	..
	RURAL AREAS														
1	Dharoda	2,933-33	380	380	1,891	995	896	220	178	15	16	424	146	475	41
2	Kathwada	2,066-22	207	208	1,232	642	590	43	59	..	..	242	40	353	125
3	Navagam	1,602-36	802	822	3,987	2,160	1,827	353	261	140	131	1,326	699	1,120	177
4	Pinglaj	803-20	102	106	514	274	240	8	7	15	18	135	47	161	49
5	Kanera	1,208-03	190	209	1,076	568	508	45	39	40	35	253	106	325	116
6	Malarpura	747-38	66	66	429	217	212	23	17	16	16	59	9	116	22
7	Vaikunthpura	178-17	53	53	272	146	126	36	25	8	8	65	23	79	1
8	Kajipura	425-36	167	167	904	486	418	22	19	52	49	188	52	282	7
9	Gobhalaj	2,349-30	280	280	1,575	802	773	98	90	81	61	451	198	410	30
10	Pansoli	658-38	80	86	472	260	212	4	2	24	18	131	40	120	..
11	Chalindra	1,474-16	127	133	696	353	343	71	63	11	24	154	48	186	8
12	Chitrasar	2,021-23	219	225	1,275	671	604	123	119	31	26	285	84	373	120
13	Naika	5,124-01	952	989	5,107	2,697	2,410	150	137	283	254	1,411	698	1,361	318
14	Bherai	997-32	139	160	892	450	442	37	34	..	..	217	99	231	55
15	Dhathal	815-28	114	121	660	348	312	81	83	6	8	188	67	187	45
16	Vadala	632-32	96	109	584	317	267	57	46	49	38	159	68	161	45
17	Hariala	3,764-29	461	470	2,588	1,403	1,185	132	126	40	42	623	200	743	7
18	Vavdi	1,063-07	124	128	693	369	324	68	54	12	12	145	45	193	37
19	Damri	781-10	83	83	441	231	210	49	43	9	9	75	33	128	1
20	Govindapura	848-08	82	87	482	259	223	70	69	18	9	109	30	135	15
21	Kaloli	2,643-25	393	413	2,282	1,217	1,065	138	111	..	..	508	192	607	223
22	Shetra	1,110-27	130	132	731	358	373	38	26	..	..	159	33	205	3
23	Vasna-Bujarg	2,481-25	429	429	2,147	1,118	1,029	88	73	84	90	565	230	607	12
24	Sokhda	2,028-37	322	326	1,855	976	879	71	56	28	29	478	210	465	22
25	Vansar	1,122-03	260	260	1,405	729	676	24	13	38	40	403	267	379	31
26	Ratanpur	1,496-23	519	565	2,939	1,448	1,491	49	52	47	38	992	476	635	87
27	Antroli	1,398-22	329	337	1,717	929	788	37	29	7	9	490	32	513	114
28	Haijarabad	1,254-28	202	204	1,078	566	512	41	39	21	21	317	102	304	..
29	Sandhana	2,773-37	613	617	3,333	1,764	1,569	66	62	14	8	1,011	365	940	54
30	Radhvanaj	1,388-13	302	305	1,604	875	729	125	116	..	..	440	154	447	24
31	Undhela	1,836-35	482	546	2,817	1,506	1,311	26	22	70	65	929	423	771	23
32	Matar	3,869-23	1,533	1,608	8,797	4,700	4,097	317	284	61	27	2,678	1,345	2,351	127
33	Piparia	1,179-05	86	95	543	277	266	26	23	10	12	116	49	154	45
34	Koshial	930-33	267	281	1,598	848	750	29	24	2	4	297	76	470	325
35	Chandna	1,239-25	192	196	1,073	576	497	98	92	4	2	291	71	288	..
36	Radhu	6,365-31	1,114	1,189	6,650	3,483	3,167	442	427	113	105	1,995	1,031	1,718	266
37	Rasikpura	819-14	196	205	1,139	612	527	154	134	..	..	282	116	309	139
38	Varsang	2,038-38	265	278	1,489	787	702	135	116	3	2	429	160	438	84
39	Maholaj	3,533-35	417	455	3,017	1,526	1,491	65	52	..	..	740	258	721	12
40	Traj	3,753-34	489	524	2,770	1,447	1,323	4	..	47	46	774	392	768	125
41	Garmala	1,393-20	175	175	1,158	604	554	64	75	..	..	301	97	292	15
42	Khadiyarapura	357-04	176	176	1,116	597	519	10	13	..	..	250	97	320	1
43	Untai	542-30	85	87	424	214	210	26	21	..	..	95	42	122	28

PRIMARY CENSUS ABSTRACT

WORKERS																						
I		II		III		IV		V				VI		VII		VIII		IX		X		
								(a)		(b)										Non-workers		Location Code No.
M	F	M	F	M	F	M	F	M	F	M	F	M	F	M	F	M	F	M	F	M	F	
17	18	19	20	21	22	23	24	25	26	27	28	29	30	31	32	33	34	35	36	37	38	1
19,728	**380**	**10,731**	**3,145**	**753**	**90**	**324**	**53**	**676**	**46**	**755**	**35**	**326**	**57**	**1,167**	**17**	**441**	**5**	**1,749**	**158**	**33,150**	**58,298**	
19,728	*380*	*10,731*	*3,145*	*753*	*90*	*324*	*53*	*676*	*46*	*755*	*35*	*326*	*57*	*1,167*	*17*	*441*	*5*	*1,749*	*158*	*33,150*	*58,298*	
..	..	..	..	..	..	..	..	..	..	..	..	..	..	..	..	..	..	..	..	..	..	
319	17	127	24	..	..	1	..	7	..	2	..	..	..	7	..	3	..	9	..	520	855	1
118	..	213	124	..	..	8	..	..	1	3	..	..	..	7	..	..	..	4	..	289	465	2
278	5	275	131	37	..	166	14	55	4	71	6	38	..	67	2	32	..	101	15	1,040	1,650	3
66	1	79	48	12	..	2	..	..	..	..	..	..	..	1	..	..	..	1	..	113	191	4
121	5	152	97	20	11	..	..	..	..	14	1	..	..	7	1	3	..	8	1	243	392	5
75	1	35	21	3	..	..	..	..	..	..	..	..	..	3	..	..	..	..	..	101	190	6
67	1	6	..	1	..	..	..	..	..	..	..	1	..	4	..	..	..	..	..	67	125	7
141	..	75	1	..	..	..	..	..	..	57	6	1	..	5	..	..	..	3	..	204	411	8
229	9	114	17	10	..	1	..	7	..	14	..	1	..	9	1	10	..	15	3	392	743	9
58	..	28	..	13	..	..	..	4	..	..	..	2	..	..	..	1	..	14	..	140	212	10
96	3	69	3	5	..	8	..	..	..	..	..	2	..	..	..	..	..	6	2	167	335	11
138	4	218	116	..	..	1	..	11	..	..	..	..	..	2	..	..	..	3	..	298	484	12
496	29	497	264	26	10	46	3	6	1	45	..	12	..	36	..	14	..	183	11	1,336	2,092	13
138	3	54	32	16	19	1	1	2	..	2	..	1	..	8	..	3	..	6	..	219	387	14
119	9	47	27	13	9	..	..	2	..	2	..	..	..	1	..	1	..	2	..	161	267	15
72	9	57	23	15	10	..	..	6	3	..	..	..	..	2	..	5	..	4	..	156	222	16
471	1	231	5	10	..	..	..	..	..	6	..	4	..	7	..	3	..	11	1	660	1,178	17
65	..	112	37	5	..	..	..	..	..	4	..	..	..	1	..	..	..	6	..	176	287	18
77	1	49	..	..	..	..	..	1	..	..	..	..	..	1	..	..	..	..	..	103	209	19
95	..	32	15	..	..	..	..	2	..	3	..	..	..	1	..	1	..	1	..	124	208	20
230	11	307	194	15	11	2	..	14	..	9	..	4	4	15	..	..	1	11	2	610	842	21
135	1	59	2	1	..	2	..	1	..	2		..	..	4	..	..	..	1	..	153	370	22
291	2	252	6	9	..	1	..	12	1	15	..	2	..	9	..	2	..	14	3	511	1,017	23
244	..	171	20	..	..	..	..	1	..	6	..	4	..	6	..	7	..	26	2	511	857	24
245	7	64	24	29	..	..	..	6	..	1	..	..	..	2	..	9	..	23	..	350	645	25
263	34	130	30	10	1	3	9	7	1	17	3	14	..	19	2	76	4	96	3	813	1,404	26
330	3	152	111	7	..	..	..	..	..	..	..	1	..	2	..	..	..	21	..	416	674	27
194	..	87	..	3	..	..	..	2	..	9	..	..	..	3	..	2	..	4	..	262	512	28
652	5	135	37	9	..	..	..	14	..	41	..	10	1	32	..	16	..	31	11	824	1,515	29
292	..	101	23	8	..	..	..	14	..	3	..	..	..	7	1	10	..	12	..	428	705	30
439	3	221	16	14	1	..	..	18	1	11	..	5	..	26	..	8	..	29	2	735	1,288	31
811	32	493	40	60	2	6	..	100	13	132	10	35	..	273	..	138	..	303	30	2,349	3,970	32
63	..	70	43	14	2	..	..	3	..	..	..	..	..	3	..	..	..	1	..	123	221	33
332	..	122	322	..	..	..	..	3	2	1	..	..	..	4	1	1	..	7	..	378	425	34
107	..	150	..	..	..	2	..	2	..	1	..	..	..	4	..	1	..	21	..	288	497	35
555	12	679	235	25	..	11	..	48	..	66	..	13	1	123	2	35	..	163	16	1,765	2,901	36
91	3	190	136	..	..	2	..	9	..	2	..	1	..	5	..	1	..	8	..	303	388	37
169	2	224	82	7	..	..	..	9	..	2	..	..	..	11	..	2	..	14	..	349	618	38
521	4	131	6	35	1	..	..	4	..	3	..	..	..	19	1	3	..	5	..	805	1,479	39
370	10	232	73	9	..	4	..	26	6	23	..	42	26	20	2	7	..	35	8	679	1,198	40
195	...	78	15	5	..	1	..	..	..	2	..	..	..	2	..	..	..	9	..	312	539	41
133	1	172	..	2	..	..	..	5	..	..	..	..	..	2	..	2	..	4	..	277	518	42
65	3	52	25	...	...	..	..	4	...	..	..	..	..	1	..	..	..	..	..	92	182	43

Location Code No.	Name of village/town agglomeration/town/ward/urban enumerator's block	Area of village in acres & of town/ward in Km.²	Occupied Residential Houses	No. of Households	Total Population (including Institutional and Houseless Population)			Scheduled Castes		Scheduled Tribes		Literate and Educated Persons		Total workers (I-IX)	
					P	M	F	M	F	M	F	M	F	M	F
1	2	3	4	5	6	7	8	9	10	11	12	13	14	15	16
44	Alindra	1,730-28	558	616	3,074	1,663	1,411	116	101	29	21	994	620	886	16
45	Siholdi	950-20	264	267	1,537	833	704	3	4	..	..	344	28	499	..
46	Maliyataj	1,107-13	401	406	2,100	1,105	995	60	48	..	..	633	194	597	23
47	Heranj	1,942-29	370	436	1,635	866	769	42	47	7	4	402	145	506	59
48	Machhiel	1,257-10	385	415	2,194	1,151	1,043	20	28	18	20	553	172	600	3
49	Aslali	728-32	147	153	805	419	386	20	24	..		168	49	211	47
50	Punaj	1,235-16	134	140	669	364	305	34	21	..	..	153	36	209	81
51	Kunjara	844-25	37	37	175	93	82	4	6	..	..	39	14	48	10
52	Baroda	1,977-29	230	256	1,512	793	719	193	160	..	..	407	181	458	72
53	Palla	863-12	123	144	946	508	438	43	49	3	4	203	45	282	26
54	Asamali	4,632-11	364	365	1,893	981	912	202	203	27	33	421	138	484	17
55	Nadhanpur	2,367-19	174	176	1,061	553	508	195	162	4	2	178	45	327	..
56	Kharenti	2,297-28	174	196	1,163	609	554	58	45	1	...	241	72	305	4
57	Tranja	2,344-08	187	211	1,137	617	520	22	22	1	1	331	176	323	61
58	Kathoda	818-37	127	133	660	355	305	44	33	...	...	119	35	190	5
59	Khandhli	1,468-38	468	504	2,344	1,252	1,092	54	54	53	37	795	439	663	140
60	Laval	1,413-05	210	226	1,086	568	518	45	58	..	..	320	178	332	113
61	Nandoli	1,057-05	208	218	1,108	600	508	22	17	44	41	255	93	349	12
62	Nagrama	938-15	98	109	550	285	265	33	32	...	...	109	37	170	20
63	Marala	508-10	81	86	410	222	188	36	35	...	...	84	26	113	2
64	Limbasi	5,305-04	867	868	4,547	2,418	2,129	146	151	1	...	1,241	632	1,177	46
65	Mehmedabad	891-01	27	27	147	77	70	...	..	...	..	12	2	49	1
66	Vastana	3,098-26	233	243	1,338	700	638	76	76	3	3	339	117	379	19
67	Chanor	1,785-22	62	77	516	284	232	56	41	...	..	87	20	138	3
68	Shekhupur	768-21	140	143	765	393	372	...	...	..	..	172	59	199	..
69	Ranasar	812-18	90	109	542	285	257	3	3	...	..	60	6	153	..
70	Malawada	2,112-30	428	430	2,268	1,188	1,080	120	136	..	..	655	255	610	7
71	Dethli	2,042-08	525	538	2,896	1,610	1,286	75	53	76	25	683	140	836	21
72	Vasai	520-01	83	83	444	236	208	8	6	...	...	110	31	129	20
73	Bhalada	3,183-11	596	604	3,509	1,853	1,656	112	97	...	..	799	181	1,062	40
74	Sayla	571-33	134	134	818	434	384	45	42	...	...	144	23	231	6
75	Indarvarna	830-28	75	75	452	229	223	7	9	...	...	54	5	107	4
76	Hadeva	1,130-34	128	139	797	423	374	12	15	...	..	104	25	244	6
77	Valotri	784-04	99	99	543	277	266	3	7	...	..	110	29	171	2
78	Daloli	1,337-13	129	139	809	434	375	23	15	...	..	163	24	244	56
79	Viroja	1,332-08	117	125	780	396	384	92	85	..	..	120	27	215	15
80	Bamangam	2,809-11	205	207	1,222	654	568	25	27	..	..	215	56	335	2
81	Pariej	4,464-38	409	429	2,330	1,178	1,152	152	148	...	...	567	216	649	19
82	Sinjiwada	2,257-06	675	695	3,850	2,089	1,761	80	72	...	...	947	323	1,207	29

PRIMARY CENSUS ABSTRACT

WORKERS																					
I		II		III		IV		V				VI		VII		VIII		IX		X		
								(a)		(b)										Non-workers		Location Code No.
M	F	M	F	M	F	M	F	M	F	M	F	M	F	M	F	M	F	M	F	M	F	
17	18	19	20	21	22	23	24	25	26	27	28	29	30	31	32	33	34	35	36	37	38	1
376	1	309	10	37	..	5	..	27	..	22	..	6	..	54	1	6	..	44	4	777	1,395	44
298	..	191	..	..	..	..	..	..	..	2	..	5	..	2	..	..	..	1	..	334	704	45
411	14	138	9	4	..	..	..	10	..	11	..	2	..	6	..	2	..	13	..	508	972	46
274	1	133	36	4	..	6	10	10	5	4	..	50	6	5	..	7	..	13	1	360	710	47
389	..	153	3	..	..	1	..	2	..	5	..	17	..	11	..	..	..	22	..	551	1,040	48
103	44	80	3	13	..	1	..	..	..	4	..	..	..	4	..	..	..	6	..	208	339	49
90	6	91	68	3	..	..	..	..	..	5	1	..	..	1	..	..	..	19	6	155	224	50
26	6	20	4	..	..	..	..	..	..	..	..	..	..	1	..	..	..	1	..	45	72	51
191	1	228	71	3	..	..	..	9	..	8	..	..	..	8	..	1	..	10	..	335	647	52
111	1	141	25	1	..	..	..	8	..	1	..	..	..	15	..	..	..	5	..	226	412	53
275	2	159	14	3	..	..	..	16	..	1	..	..	..	16	..	3	..	11	1	497	895	54
191	..	108	..	12	..	..	..	2	..	..	..	..	..	9	..	..	..	5	..	226	508	55
140	2	130	2	11	..	2	..	..	..	2	..	..	..	8	..	1	..	11	..	304	550	56
159	1	70	54	44		..	..	12	2	3	..	6	..	12	1	2	..	15	3	294	459	57
109	..	70	5	3	..	..	..	2	..	..	..	..	..	4	..	..	..	2	..	165	300	58
309	..	257	133	2		..	..	22	..	10	..	10	..	16	..	2	..	35	7	589	952	59
164	..	118	94	20	13	..	..	7	4	6	..	..	..	4	..	..	..	13	2	236	405	60
119	3	193	9	12	..	..	..	9	..	5	..	..	..	7	..	..	..	4	..	251	496	61
117	8	19	2	5	..	9	8	7	1	..	..	2	..	4	..	..	..	7	1	115	245	62
95	...	9	2	..	..	..	..	..	..	..	..	..	..	..	..	..	..	9	..	109	186	63
662	..	183	21	40	..	..	..	43	..	59	8	5	1	75	1	7	..	103	15	1,241	2,083	64
35	1	13	..	1	..	..	..	..	..	..	..	..	..	..	..	..	..	..	..	28	69	65
273	...	83	19	1	..	..	..	6	..	..	..	2	..	11	..	..	..	3	..	321	619	66
76	...	51	3	6	..	..	..	..	..	..	..	..	..	3	..	..	..	2	..	146	229	67
176	...	12	..	1	..	..	..	..	..	1	..	..	..	5	..	..	..	4	..	194	372	68
113	..	15	..	16	..	..	..	..	..	2	..	..	..	3	..	1	..	3	..	132	257	69
403	1	128	4	9	..	..	..	18	..	7	..	..	..	16	..	1	..	28	2	578	1,073	70
648	9	87	1	7	..	15	1	23	..	6	..	3	9	18	..	2	..	27	1	774	1,265	71
102	2	23	18	..	..	..	..	..	..	..	..	..	..	..	..	..	..	4	..	107	188	72
951	15	59	23	..	..	..	..	9	..	5	..	..	..	10	..	..	..	28	2	791	1616	73
147	..	47	5	18	..	..	..	..	..	6	..	..	..	7	..	3	..	3	1	203	378	74
91	3	8	1	1	..	..	..	1	..	..	..	1	..	5	..	..	..	..	..	122	219	75
202	2	20	4	6	..	..	..	..	..	2	..	3	..	5	..	1	..	5	..	179	368	76
110	..	48	2	1	..	..	..	2	..	..	..	..	..	9	..	..	..	1	..	106	264	77
164	1	53	47	..	..	..	..	3	1	..	..	17	7	2	..	..	..	5	..	190	319	78
135	2	72	13	..	..	..	..	3	..	..	..	..	..	5	..	..	..	..	..	181	369	79
288	1	24	1	2	..	..	..	2	..	2	..	..	..	4	..	..	..	13	..	319	566	80
507	10	53	4	15	..	9	1	9	..	3	..	4	2	22	1	4	..	23	1	529	1,133	81
732	12	393	10	4	...	8	6	9	..	4	..	..	..	19	..	2	..	36	1	882	1,732	82

TALUKA KAPADVANJ

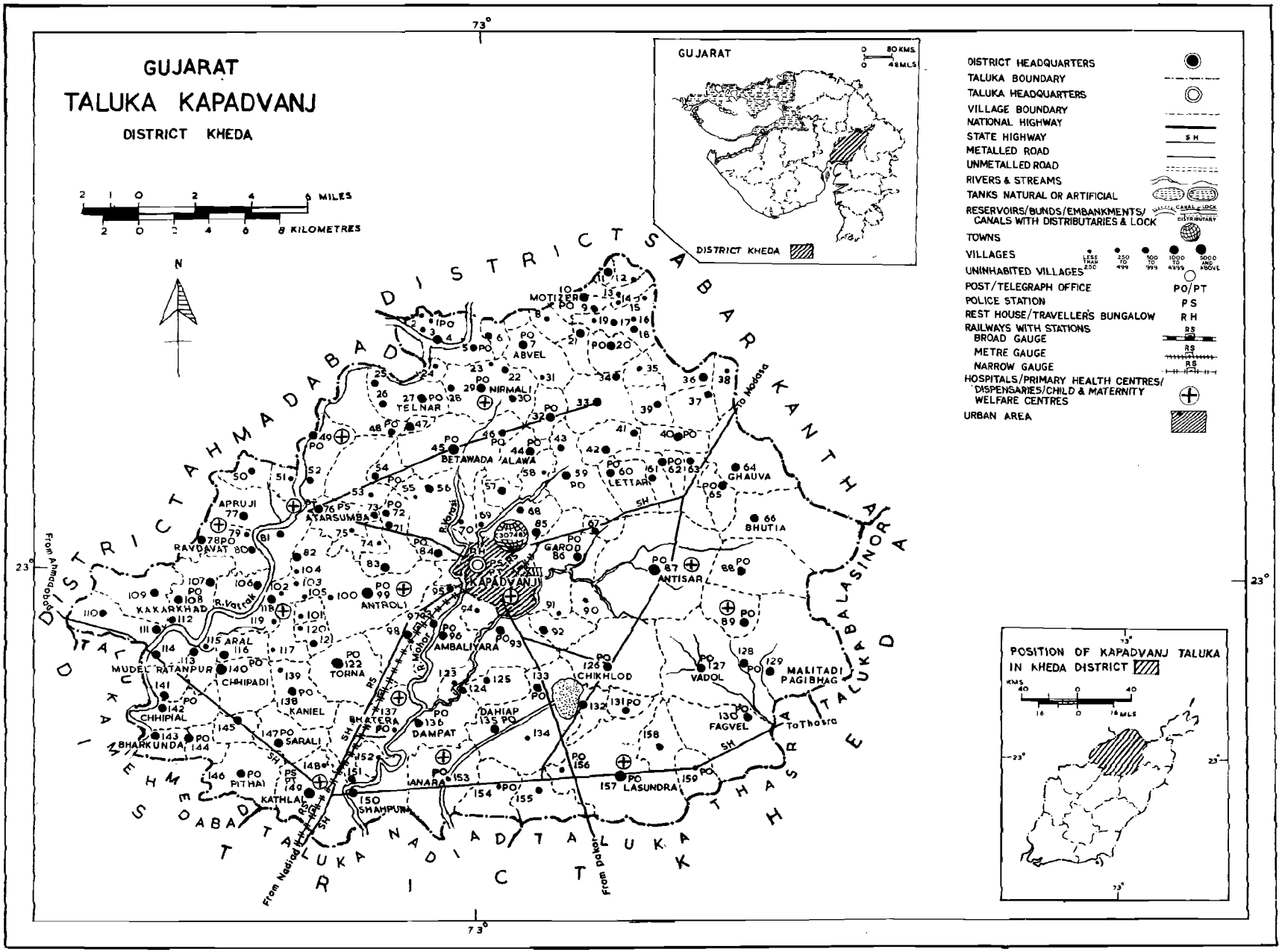
GUJARAT
TALUKA KAPADVANJ
DISTRICT KHEDA
2 1 0 2 4 6 MILES
2 0 2 4 6 8 KILOMETRES
N
GUJARAT
0 80 KMS
0 48 MLS
DISTRICT KHEDA
DISTRICT KHEDA
DISTRICT AHMADABAD
DISTRICT BARODA
DISTRICT PANCHMAHALS
TALUKA MAHEMDABAD
TALUKA NADIAD
TALUKA THASRA
TALUKA BALASINOR
MOTIZER
ABVEL
NIRMALI
TELNAR
BETAWADA
ALAWA
LETTAR
GHAUVA
BHUTIA
APRUJI
RAVDAVAT
ATARSUMBA
GAROD
KAPADVANJI
ANTISAR
KAKARKHAD
ANTROLI
AMBALIYARA
MUDEL
RATANPUR
ARAL
CHHIPADI
TORNA
CHIKHLOD
VADOL
MALITADI
PAGIBHAG
KANIEL
CHHIPIAL
BHATERA
DAMPAT
DAHIAP
FAGVEL
BHARKUNDA
SARALI
PITHAI
KATHLAI
SHAMPURA
LANARA
LASUNDRA
To Modasa
To Thasra
From Ahmadabad
From Nadiad
From Dakor
R. Vatrak
R. Mohar
R. Meshwo
SH
PS
PO
RH
PT
POSITION OF KAPADVANJ TALUKA IN KHEDA DISTRICT
KMS 40 0 40
16 0 16 MLS
DISTRICT HEADQUARTERS
TALUKA BOUNDARY
TALUKA HEADQUARTERS
VILLAGE BOUNDARY
NATIONAL HIGHWAY
STATE HIGHWAY
METALLED ROAD
UNMETALLED ROAD
RIVERS & STREAMS
TANKS NATURAL OR ARTIFICIAL
RESERVOIRS/BUNDS/EMBANKMENTS/ CANALS WITH DISTRIBUTARIES & LOCK
TOWNS
VILLAGES
UNINHABITED VILLAGES
POST/TELEGRAPH OFFICE PO/PT
POLICE STATION PS
REST HOUSE/TRAVELLER'S BUNGALOW RH
RAILWAYS WITH STATIONS
BROAD GAUGE
METRE GAUGE
NARROW GAUGE
HOSPITALS/PRIMARY HEALTH CENTRES/ DISPENSARIES/CHILD & MATERNITY WELFARE CENTRES
URBAN AREA
73°
23°

TALUKA
KAPADVANJ

Location Code No.	Name of village/town agglomeration/town/ward/urban enumerator's block	Area of village in acres & of town/ward in Km.²	Occupied Residential Houses	No. of Households	Total Population (including Institutional and Houseless Population) P	M	F	Scheduled Castes M	F	Scheduled Tribes M	F	Literate and Educated Persons M	F	Total workers (I-IX) M	F
1	2	3	4	5	6	7	8	9	10	11	12	13	14	15	16
8	**KAPADVANJ TALUKA**														
	Total	**Km.² 984.8 Acres (243,350-03)**	**47,654 48,214**	**269,764 139,968**		**129,796**		**8,287**	**7,964**	**1,064**	**960**	**70,998**	**28,636**	**71,334**	**6,427**
	Rural	*Km.² 965.6 Acres (238,603-39)*	*41,843 42,345*	*239,016 123,950*		*115,066*		*7,618*	*7,316*	*1,016*	*920*	*60,369*	*21,420*	*64,021*	*5,722*
	Urban	*Km.² 19.2*	*5,811 5,869*	*30,748 16,018*		*14,730*		*669*	*648*	*48*	*40*	*10,629*	*7,216*	*7,313*	*705*
	RURAL AREAS														
1	Rampura	887-22	11	11	62	34	28	..	..	..	..	13	2	14	..
2	Deradi Pavathi	263-14	9	9	56	33	23	..	..	..	..	3	..	17	..
3	Talpoda	398-37	59	59	343	176	167	..	..	..	..	83	35	102	..
4	Lal Mandva	2,154-09	196	201	1,367	694	673	132	128	..	..	301	93	361	140
5	Bhojana Muvada	584-09	118	118	744	386	358	..	..	1	1	231	122	180	1
6	Shihora	1,385-22	161	162	918	483	435	16	16	..	..	281	131	242	2
7	Abvel	2,712-23	406	412	2,618	1,344	1,274	138	138	..	..	716	301	660	..
8	Dhuliya Vasna	824-19	81	83	479	271	208	5	4	2	2	116	30	159	..
9	Nanizer	769-01	102	102	674	358	316	47	45	..	..	187	93	180	..
10	Motizer	1,581-04	490	513	2,845	1,479	1,366	167	154	..	..	688	356	722	26
11	Narshipur	1,201-21	333	333	1,926	996	930	93	86	..	..	436	129	503	58
12	Jambudi	466-06	57	57	407	205	202	..	..	..	..	67	7	109	44
13	Singpur	465-39	17	17	123	68	55	..	..	..	..	12	1	39	..
14	Nathana Muvada	112-26	22	22	153	78	75	..	..	..	..	14	1	42	..
15	Vaghana Muvada	256-14	18	18	107	57	50	..	..	..	..	8	..	32	..
16	Dadana Muvada	199-20	80	80	480	252	228	72	66	..	..	89	20	144	30
17	Gaucharna Muvada	229-14	85	85	518	268	250	..	..	..	..	109	38	133	14
18	Malana Muvada	403-08	105	105	659	347	312	..	..	..	..	130	27	212	39
19	Kamboya	164-31	55	55	301	170	131	44	39	..	..	22	..	101	20
20	Ghadiya	1,230-24	246	248	1,398	709	689	73	75	..	..	485	232	388	45
21	Aboch	1,336-32	223	223	1,206	629	577	40	38	..	..	240	72	343	..
22	Lalpur Nirmali	752-13	188	188	967	521	446	102	86	..	..	319	118	252	8
23	Bavano Math	48-14	11	11	95	49	46	..	..	..	..	25	17	27	..
24	Palaiya	317-29	55	55	365	181	184	..	..	..	..	51	7	111	9
25	Bobha	761-13	104	105	637	304	333	12	3	..	..	123	38	145	6
26	Fuljina Muvada	1,028-10	135	140	642	335	307	2	1	..	..	158	51	141	7
27	Telnar	2,815-17	404	411	2,345	1,204	1,141	160	177	..	..	658	321	537	86
28	Vyasjina Muvada	323-05	151	151	857	433	424	..	..	..	..	165	19	269	..
29	Nirmali	2,268-34	551	557	3,136	1,612	1,524	108	103	..	..	800	365	784	37
30	Dandiyapur	461-12	102	102	590	299	291	8	5	..	..	82	17	170	3
31	Kotwalna Muvada	195-06	33	33	198	111	87	..	..	..	..	4	..	84	..
32	Vyasvasna	1,452-38	170	173	1,012	533	479	78	81	..	..	396	208	293	20
33	Vaghas	2,257-06	225	225	1,458	742	716	129	110	21	25	254	76	409	24
34	Pathoda	1,201-05	105	105	666	355	311	58	56	..	..	102	32	125	..
35	Suki	302-16	61	61	376	199	177	1	..	..	..	73	36	84	1
36	Kavath	1,818-39	176	180	1,080	535	545	116	129	..	..	255	113	278	3
37	Vanta	187-24	88	88	566	294	272	..	..	..	..	136	56	162	6
38	Valva Mahuda	162-22	31	31	206	111	95	..	..	..	..	40	6	64	1
39	Kashipura	1,195-21	140	143	957	518	439	..	..	..	..	205	142	264	2
40	Thavad	1,284-27	216	218	1,313	689	624	115	121	..	..	387	195	345	2
41	Sultanpur (Vadadhara)	760-33	109	109	749	383	366	7	6	..	..	139	38	185	..
42	Dantali	1,597-07	219	219	1,323	668	655	111	118	..	..	280	79	369	4

PRIMARY CENSUS ABSTRACT

WORKERS																						
I		II		III		IV		V				VI		VII		VIII		IX		X		
								(a)		(b)										Non-workers		Location Code
M	F	M	F	M	F	M	F	M	F	M	F	M	F	M	F	M	F	M	F	M	F	No.
17	18	19	20	21	22	23	24	25	26	27	28	29	30	31	32	33	34	35	36	37	38	1
45,707	**1,564**	**11,500**	**3,832**	**615**	**90**	**36**	**4**	**1,514**	**141**	**2,053**	**67**	**504**	**11**	**3,675**	**109**	**1,259**	**3**	**4,471**	**606**	**68,634**	**123,369**	
45,123	*1,540*	*11,193*	*3,752*	*585*	*86*	*34*	*4*	*1,186*	*101*	*822*	*14*	*180*	*10*	*1,772*	*34*	*792*	..	*2,334*	*181*	*59,929*	*109,344*	
584	*24*	*307*	*80*	*30*	*4*	*2*	..	*328*	*40*	*1,231*	*53*	*324*	*1*	*1,903*	*75*	*467*	*3*	*2,137*	*425*	*8,705*	*14,025*	
10	..	3	..	1	..	..	..	..	..	..	..	..	..	..	..	..	..	..	..	20	28	1
12	..	5	..	..	..	..	..	..	..	..	..	..	..	..	..	..	..	..	..	16	23	2
77	..	24	..	..	..	..	..	..	..	..	..	..	..	..	..	..	..	1	..	74	167	3
112	3	215	132	..	..	..	..	13	5	1	..	..	..	10	..	4	..	6	..	333	533	4
119	..	40	..	1	..	..	..	2	..	..	..	..	..	4	..	2	..	12	1	206	357	5
140	2	69	..	3	..	..	..	4	..	2	..	..	..	3	..	11	..	10	..	241	433	6
599	..	33	..	1	..	..	..	15	..	..	..	..	..	3	..	..	..	9	..	684	1,274	7
145	..	..	..	10	..	..	..	..	..	..	..	..	..	1	..	..	..	3	..	112	208	8
105	..	51	..	..	..	..	..	8	..	5	..	5	..	3	..	..	..	3	..	178	316	9
412	..	34	3	13	..	1	..	47	8	22	..	12	4	78	1	12	..	91	10	757	1,340	10
304	9	114	49	8	..	..	..	12	..	6	..	8	..	36	..	..	..	15	..	493	872	11
71	1	38	43	..	..	..	..	..	..	..	..	..	..	..	..	..	..	..	..	96	158	12
29	..	10	..	..	..	..	..	..	..	..	..	..	..	..	..	..	..	..	..	29	55	13
36	..	6	..	..	..	..	..	..	..	..	..	..	..	..	..	..	..	..	..	36	75	14
31	..	1	..	..	..	..	..	..	..	..	..	..	..	..	..	..	..	..	..	25	50	15
109	..	32	30	..	..	..	..	..	..	..	..	..	..	..	..	1	..	2	..	108	198	16
112	5	18	9	..	..	..	..	1	..	..	..	..	..	1	..	..	..	1	..	135	236	17
129	..	70	39	11	..	..	..	..	..	1	..	..	..	1	..	..	..	..	..	135	273	18
76	1	25	19	..	..	..	..	..	..	..	..	..	..	..	..	..	..	..	..	69	111	19
246	2	88	43	..	..	..	..	..	..	12	..	6	..	21	..	2	..	13	..	321	644	20
278	..	51	..	..	..	..	..	10	..	..	..	..	..	..	..	..	..	4	..	286	577	21
111	4	93	2	5	..	..	..	1	..	2	..	2	2	15	..	4	..	19	..	269	438	22
23	..	3	..	..	..	..	..	..	..	1	..	..	..	..	..	..	..	..	..	22	46	23
78	..	33	9	..	..	..	..	..	..	..	..	..	..	..	..	..	..	..	..	70	175	24
108	3	2	1	20	..	..	..	5	1	..	..	..	..	3	1	1	..	6	..	159	327	25
109	1	2	..	6	..	..	..	..	..	3	..	..	..	3	6	..	..	18	..	194	300	26
318	12	116	56	14	15	..	..	12	..	9	..	5	..	27	1	7	..	29	2	667	1,055	27
166	..	98	..	..	..	..	..	..	..	..	..	..	..	4	..	..	..	1	..	164	424	28
533	15	75	12	1	..	..	..	36	..	10	..	1	..	69	4	15	..	44	6	828	1,487	29
104	3	66	..	..	..	..	..	..	..	..	..	..	..	..	..	..	..	..	..	129	288	30
5	..	79	..	..	..	..	..	..	..	..	..	..	..	..	..	..	..	..	..	27	87	31
127	9	97	7	9	..	..	..	19	..	3	..	..	1	12	..	..	..	26	3	240	459	32
316	4	77	19	5	1	..	..	1	..	1	..	..	..	5	..	2	..	2	..	333	692	33
67	..	48	..	..	..	2	..	..	..	1	..	3	..	3	..	..	..	1	..	230	311	34
82	..	1	1	..	..	..	..	1	..	..	..	..	..	..	..	..	..	..	..	115	176	35
174	1	63	1	8	..	..	..	7	..	2	..	..	..	6	..	4	..	14	1	257	542	36
148	4	7	1	..	..	..	..	..	..	1	..	..	..	..	..	1	..	5	1	132	266	37
59	1	3	..	..	..	..	..	..	..	..	..	..	..	..	..	..	..	2	..	47	94	38
162	..	60	2	6	..	..	..	9	..	2	..	..	..	3	..	3	..	19	..	254	437	39
148	..	130	2	2	..	..	..	8	..	7	..	..	..	11	..	4	..	35	..	344	622	40
171	..	5	..	..	..	..	..	5	..	..	..	..	..	2	..	..	..	2	..	198	366	41
352	2	9	..	..	..	..	..	3	2	1	..	..	..	3	..	..	..	1	..	299	651	42

(BK) Y—6—27

Location Codo No.	Name of illage/town vagglomeration/town/ ward/urban enumerator's block	Area of village in acres & of town/ ward in Km.²	Occupied Residential Houses	No. of House holds	Total Population (including Institutional and Houseless Population)			Scheduled Castes		Scheduled Tirbes		Literate and Educated Persons		Total workers (I-IX)	
					P	M	F	M	F	M	F	M	F	M	F
1	2	3	4	5	6	7	8	9	10	11	12	13	14	15	16
43	Pirozpur	921-34	158	159	928	480	448	45	36	..	..	195	97	271	12
44	Alawa	2,272-02	507	508	3,051	1,601	1,450	90	88	..	..	614	170	813	93
45	Betawada	2,965-31	901	908	5,614	2,905	2,709	109	87	5	5	1,009	185	1,421	117
46	Bhungalia	1,915-24	95	105	633	319	314	22	25	..	..	181	103	156	4
47	Kovadia	2,204-10	193	200	1,081	576	505	73	64	..	..	263	105	261	..
48	Vaghajipur	979-00	148	155	857	438	419	25	31	..	..	277	160	217	5
49	Punadra	1,670-37	257	260	1,421	777	644	41	48	..	..	291	110	414	8
50	Narpura alias Narmiyani Muvadi	652-05	112	112	583	309	274	6	2	..	..	156	56	179	6
51	Madadra	637-22	90	90	468	244	224	15	12	..	..	109	30	137	4
52	Nikol	1,059-13	148	148	869	472	397	34	31	..	..	187	53	252	2
53	Hamirpura	553-25	65	69	374	184	190	6	7	..	..	93	51	102	9
54	Bhailakui	653-26	143	151	757	405	352	106	98	..	..	218	108	195	1
55	Aghatna Muvada	368-38	9	9	56	34	22	..	..	..	..	19	2	13	..
56	Thunchal	1,404-18	179	179	1,187	621	566	13	13	..	..	241	74	197	1
57	Kalaji	911-02	226	230	1,516	753	763	84	84	..	..	326	50	394	64
58	Lalpur	553-08	27	28	146	81	65	42	34	..	..	39	4	38	1
59	Vadali	2,121-10	312	326	1,848	916	932	182	211	..	..	537	257	518	16
60	Letar	2,327-05	322	325	2,743	1,385	1,358	119	133	..	..	758	196	783	21
61	Vadadhara	1,195-38	117	117	742	392	350	6	2	..	..	129	14	225	117
62	Dudhathal	1,669-15	219	219	1,351	693	658	28	33	17	12	377	129	357	97
63	Relia	500-33	83	83	582	300	282	..	..	..	..	155	12	163	8
64	Ghauva	3,612-32	416	419	2,039	1,050	989	141	139	5	4	517	98	596	262
65	Sunda	2,011-12	281	281	1,485	789	696	109	92	..	..	427	126	441	9
66	Bhutia	4,097-13	451	451	2,833	1,440	1,393	48	42	22	21	824	228	771	87
67	Alampur	648-34	84	85	565	290	275	..	..	..	..	152	26	160	2
68	Jagdupur	573-14	141	142	870	459	411	15	6	..	..	176	15	236	1
69	Khanpur	895-14	49	52	398	209	189	..	..	..	..	87	30	106	..
70	Sultanpur (Taiyabpur)	737-03	53	53	303	167	136	34	27	29	18	53	12	85	11
71	Jaloya	649-21	102	105	645	332	313	39	46	1	..	197	115	159	8
72	Ukardina Muvada	726-25	143	143	799	413	386	97	113	..	..	280	183	197	5
73	Karkariya	542-05	114	117	651	340	311	41	34	..	..	235	115	170	12
74	Vavna-Muvada	250-03	37	37	214	112	102	..	..	..	..	72	30	62	..
75	Kabhaina Muvada	393-00	64	66	365	186	179	..	..	..	..	99	57	103	1
76	Atarsumba	1,838-38	638	652	2,954	1,531	1,423	140	134	..	..	1,054	628	645	85
77	Apruji	2,851-04	691	694	3,883	2,083	1,800	63	59	..	..	716	103	1,121	12
78	Ravdavat	1,622-17	666	666	3,648	1,899	1,749	63	53	..	..	845	268	1,007	5
79	Suravat	293-14	84	84	457	246	211	..	..	..	..	84	10	127	1
80	Chelavat	740-03	145	145	844	436	408	10	9	..	..	157	17	228	..
81	Vaghavat	1,039-26	105	105	575	309	266	..	..	..	..	116	11	175	9
82	Kosam	2,410-02	292	296	1,824	943	881	84	97	..	..	419	106	478	45
83	Singali	1,484-27	188	188	1,111	601	510	10	14	..	..	265	67	303	18
84	Navagam	2,725-07	204	209	1,681	871	810	80	82	..	..	549	316	426	13
85	Taiyabpur	2,362-00	253	253	1,443	766	677	10	6	..	..	313	90	386	14
86	Garod	3,358-15	466	470	2,317	1,180	1,137	96	87	29	21	588	155	630	6
87	Antisar	9,028-00	928	945	5,428	2,850	2,578	281	235	111	103	1,476	583	1,529	24
88	Danadra	3,359-21	245	245	1,580	818	762	42	53	47	41	402	92	449	1
89	Khadol	1,948-11	225	225	1,499	776	723	..	..	14	12	369	116	418	51
90	Ramosadi	1,028-35	62	63	442	225	217	18	14	..	..	132	67	128	..
91	Vejalpur	730-06	71	71	398	204	194	..	..	..	..	77	27	136	..
92	Rampura (Sundorvadi)	897-35	206	206	1,172	573	599	31	38	..	..	211	25	275	1
93	Sorna	3,038-22	257	258	1,453	748	705	101	110	4	6	338	136	406	9
94	Mirapur	828-07	83	86	485	256	229	14	9	3	..	126	52	127	9
95	Mahamadpura	1,116-04	91	92	551	276	275	14	15	..	..	101	49	144	88

PRIMARY CENSUS ABSTRACT

WORKERS																				Non-workers		Location Code No.
I		II		III		IV		V				VI		VII		VIII		IX		X		
								(a)		(b)												
M	F	M	F	M	F	M	F	M	F	M	F	M	F	M	F	M	F	M	F	M	F	
17	18	19	20	21	22	23	24	25	26	27	28	29	30	31	32	33	34	35	36	37	38	1
217	3	48	9	..	..	..	..	..	..	2	..	..	..	1	..	..	..	3	..	209	436	43
632	11	169	82	..	..	..	..	4	..	3	..	..	..	1	..	..	..	4	..	788	1,357	44
1,238	68	134	47	4	..	..	..	12	1	1	..	2	..	10	1	9	..	11	..	1,484	2,592	45
114	3	13	1	1	..	..	..	1	..	7	..	2	..	6	..	..	..	12	..	163	310	46
227	..	12	..	..	..	1	..	..	..	1	..	..	..	1	..	12	..	7	..	315	505	47
144	1	17	2	10	..	..	..	1	1	4	1	8	..	15	..	4	..	14	..	221	414	48
364	2	37	6	..	..	..	..	4	..	..	..	..	..	4	..	1	..	4	..	363	636	49
123	5	43	1	5	..	..	..	1	..	4	..	..	..	2	..	..	..	1	..	130	268	50
100	2	30	2	..	..	..	..	3	..	2	..	..	..	1	..	..	..	1	..	107	220	51
249	2	2	..	..	..	..	..	..	..	1	..	..	..	..	..	..	..	..	..	220	395	52
94	4	5	5	..	..	..	..	..	..	..	..	..	..	3	..	..	..	..	..	82	181	53
130	1	33	..	4	..	..	..	19	..	2	..	..	..	2	..	1	..	4	..	210	351	54
13	..	..	..	..	..	..	..	..	..	..	..	..	..	..	..	..	..	..	..	21	22	55
182	1	4	..	..	..	..	..	..	..	2	..	..	..	3	..	2	..	4	..	424	565	56
284	5	99	59	..	..	..	..	5	..	1	..	..	..	2	..	1	..	2	..	359	699	57
33	1	5	..	..	..	..	..	..	..	..	..	..	..	..	..	..	..	..	..	43	64	58
429	11	33	4	22	..	..	..	2	..	7	..	1	..	6	..	1	..	17	1	398	916	59
700	19	33	2	7	..	..	..	5	..	3	..	..	..	9	..	12	..	14	..	602	1,337	60
118	3	104	114	..	..	..	..	..	..	..	..	..	..	1	..	1	..	1	..	167	233	61
164	1	159	95	..	..	..	..	4	..	1	..	..	..	16	..	4	..	9	1	336	561	62
116	..	44	8	..	..	..	..	..	..	..	..	..	..	2	..	..	..	1	..	137	274	63
509	9	27	251	6	2	..	..	11	..	13	..	1	..	14	..	1	..	14	..	454	727	64
236	3	156	3	1	..	..	..	5	..	4	..	..	..	15	..	5	..	19	3	348	687	65
667	4	77	82	1	..	..	..	..	..	3	..	..	..	3	..	8	..	12	1	669	1,306	66
155	2	..	..	..	..	..	..	..	..	2	..	..	..	..	..	2	..	1	..	130	273	67
230	1	3	..	..	..	..	..	..	..	..	..	1	..	..	..	..	..	2	..	223	410	68
71	..	27	..	6	..	..	..	..	..	..	..	..	..	1	..	..	..	1	..	103	189	69
27	..	53	11	..	..	..	..	4	..	..	..	1	..	..	..	..	..	..	..	82	125	70
123	..	21	7	3	..	..	..	3	..	..	..	..	..	1	..	5	..	3	1	173	305	71
94	1	59	4	1	..	..	..	26	..	8	..	1	..	6	..	..	..	2	..	216	381	72
83	4	60	6	..	..	..	..	12	1	2	..	..	..	3	..	2	..	8	1	170	299	73
28	..	29	..	..	..	..	..	..	..	3	..	..	..	1	..	1	..	..	..	50	102	74
55	..	40	..	..	..	..	..	3	..	3	..	..	..	1	1	..	..	1	..	83	178	75
161	19	96	18	8	2	..	..	82	15	22	6	19	..	102	4	39	..	116	21	886	1,338	76
893	10	159	2	12	..	..	..	29	..	12	..	..	..	7	..	..	..	9	..	962	1,788	77
664	4	249	..	7	..	..	..	20	..	14	..	..	..	13	..	8	..	32	1	892	1,744	78
90	1	33	..	..	..	..	..	..	..	1	..	..	..	1	..	2	..	..	..	119	210	79
104	..	111	..	..	..	..	..	1	..	2	..	..	..	2	..	3	..	5	..	208	408	80
162	6	11	3	..	..	..	..	..	..	..	..	..	..	..	..	..	..	2	..	134	257	81
422	33	28	12	12	..	..	..	1	..	1	..	..	..	1	..	5	..	8	..	465	836	82
251	8	45	9	..	..	..	..	2	1	4	..	..	..	..	..	..	..	1	..	298	492	83
357	7	50	6	..	..	..	..	1	..	7	..	..	..	6	..	..	..	5	..	445	797	84
139	2	99	6	47	..	13	3	6	..	36	..	6	..	26	1	3	..	11	2	380	663	85
530	5	54	1	2	..	..	..	13	..	3	..	3	..	7	..	2	..	16	..	550	1,131	86
1,209	..	208	18	14	2	..	..	6	2	6	..	1	..	26	..	14	..	45	2	1,321	2,554	87
377	..	30	..	1	..	..	..	14	1	2	..	..	..	8	..	6	..	11	..	369	761	88
357	38	29	9	2	3	2	..	4	1	10	..	..	..	2	..	5	..	7	..	358	672	89
100	..	25	..	..	..	..	..	1	..	..	..	..	..	..	..	..	..	2	..	97	217	90
131	..	5	..	..	..	..	..	..	..	..	..	..	..	..	..	..	..	..	..	68	194	91
257	1	15	..	2	..	..	..	..	..	..	..	..	..	..	..	..	..	1	..	298	598	92
280	4	105	4	2	..	..	..	2	..	"	..	..	..	1	1	1	..	8	..	342	696	93
85	3	18	1	2	..	..	..	8	5	2	..	1	..	8	..	..	..	3	..	129	220	94
72	..	64	84	3	4	..	..	..	..	..	..	..	..	3	..	1	..	1	..	132	187	95

Location Code No.	Name of village/town agglomeration/town/ward/urban enumerator's block	Area of village in acres & of town/ward in Km.²	Occupied Residential Houses	No. of Households	Total Population (including Institutional and Houseless Population)			Scheduled Castes		Scheduled Tribes		Literate and Educated Persons		Total workers (I-IX)	
					P	M	F	M	F	M	F	M	F	M	F
1	2	3	4	5	6	7	8	9	10	11	12	13	14	15	16
96	Ambaliyara	2,651-29	428	434	2,583	1,364	1,219	80	75	..	..	623	246	711	18
97	Fatiyabad	1,180-05	162	162	1,015	529	486	..	..	..	..	224	51	298	9
98	Dasalvada	2,030-01	274	274	1,558	846	712	13	6	..	..	355	57	436	2
99	Antroli	5,148-16	1,201	1,232	6,457	3,384	3,073	117	119	41	42	1,831	895	1,713	88
100	Bhagatna Muvada	236-26	72	72	401	219	182	..	..	9	7	100	53	103	..
101	Gugalia	505-30	55	55	347	186	161	..	..	..	..	85	19	109	3
102	Lakha Miyani Muvadi	137-32	35	35	174	94	80	..	..	..	..	39	13	49	2
103	Moti Bhanavat	212-05	61	61	388	195	193	..	..	..	..	98	16	89	4
104	Nani Bhanavat	72-01	5	5	16	9	7	..	..	..	..	4	..	5	1
105	Hathiyani Muvadi	167-39	8	8	47	25	22	..	..	..	..	2	1	14	..
106	Sandesar	1,757-22	236	239	1,312	687	625	37	35	..	..	173	60	403	1
107	Chared	720-31	289	289	1,608	845	763	8	10	..	..	405	66	439	68
108	Kakarkhad	1,531-01	258	261	2,525	1,269	1,256	12	14	..	..	601	87	676	139
109	Badarpur	1,119-04	419	491	1,068	589	479	41	48	..	..	275	89	321	25
110	Mirjapur	1,163-22	184	184	947	490	457	14	12	..	..	163	55	304	..
111	Sarkhej	1,388-15	282	292	1,422	734	688	48	52	..	..	366	80	402	22
112	Khalal	1,332-06	190	190	941	492	449	..	..	..	..	225	55	257	17
113	Mudel Ratanpur	1,175-00	624	627	3,468	1,785	1,683	34	30	..	..	996	261	870	32
114	Gadvel	1,099-29	287	291	1,637	859	778	20	20	..	..	436	66	390	3
115	Pato	609-10	95	95	474	250	224	..	..	..	..	81	13	144	3
116	Aral	1,284-09	345	355	2,122	1,088	1,034	32	27	..	..	534	125	519	1
117	Vantada	223-31	29	29	167	88	79	..	..	..	..	40	6	38	1
118	Khadal	1,360-35	337	349	1,731	907	824	84	86	..	..	527	294	441	46
119	Manorni-Muvadi	151-30	33	33	221	112	109	..	..	..	..	49	30	52	11
120	Sipaini-Muvadi	330-32	45	45	284	155	129	..	..	..	..	59	10	75	..
121	Kaletar	399-30	91	95	578	295	283	5	6	..	..	145	57	162	3
122	Torna	3,641-16	859	874	5,056	2,622	2,434	258	213	5	2	1,526	644	1,280	84
123	Vasna	491-36	78	81	459	245	214	..	..	..	..	67	9	132	9
124	Dana	709-15	145	148	912	463	449	121	110	..	..	210	95	226	..
125	Salod	1,553-34	141	141	815	427	388	43	46	..	..	175	42	216	1
126	Chikhlod	5,003-20	400	400	2,058	1,077	981	82	78	90	77	547	250	571	74
127	Vadol	5,733-03	625	625	3,642	1,807	1,835	120	135	90	73	659	188	954	149
128	Maaitadi Baraiyabhag	1,085-36	290	290	1,658	893	765	30	26	..	..	274	33	533	226
129	Maaitadi Pagibhag	4,508-01	370	371	2,197	1,120	1,077	116	112	28	23	397	89	609	402
130	Fagvel	4,389-09	685	696	4,136	2,061	2,075	97	90	40	41	832	187	1,180	115
131	Charannikol	907-06	149	149	871	424	447	11	5	..	..	213	78	247	58
132	Visvnathpura	1,090-00	154	156	1,020	529	491	27	35	13	19	275	55	265	27
133	Savali	2,825-01	309	320	1,744	901	843	66	50	20	7	546	261	516	20
134	Sikandar-porda	643-22	44	44	245	131	114	12	13	..	..	37	3	69	..
135	Dahiap	3,560-19	407	417	2,240	1,141	1,099	136	138	..	..	635	281	584	55
136	Dampat	2,160-05	406	412	2,490	1,308	1,182	34	44	8	5	662	208	618	70
137	Bhatera	2,875-17	486	510	2,844	1,423	1,421	103	106	94	85	807	454	741	71
138	Kaniel	2,722-25	736	736	3,943	2,072	1,871	98	104	..	..	1,083	382	1,107	9
139	Gangadasni Muvadi	475-33	77	78	458	236	222	..	..	..	..	99	28	131	..
140	Chhipadi	2,433-31	1,745	1,768	9,088	4,643	4,445	77	96	..	..	2,684	906	2,194	90
141	Gangial	1,041-12	209	212	1,089	552	537	..	..	..	..	207	36	271	5
142	Chhipial	1,989-01	820	821	4,188	2,128	2,060	48	47	31	26	1,076	325	1,015	35
143	Bharkunda	1,335-10	404	404	2,401	1,261	1,140	11	9	9	8	454	56	603	12
144	Abhripur	1,023-23	334	334	1,735	873	862	34	37	..	..	374	56	556	1
145	Bagdol	1,123-37	379	384	1,977	1,006	971	14	9	..	..	399	60	547	3
146	Pithai	3,223-18	748	758	4,204	2,209	1,995	91	75	..	..	1,202	388	1,200	185
147	Sarali	2,295-06	717	720	3,866	2,020	1,846	37	27	4	8	736	98	1,071	253
148	Jitpura	359-33	59	59	312	153	159	43	39	..	..	86	52	79	68
149	Kathlal	4,122-35	1,949	1,955	10,006	5,380	4,626	371	324	..	..	3,462	1,938	2,535	131
150	Shahpur	1,941-27	347	357	2,061	1,044	1,017	..	..	..	..	464	196	550	121

PRIMARY CENSUS ABSTRACT

WORKERS																					
I		II		III		IV		V				VI		VII		VIII		IX		X		
								(a)		(b)										Non-workers		Location Code No.
M	F	M	F	M	F	M	F	M	F	M	F	M	F	M	F	M	F	M	F	M	F	
17	18	19	20	21	22	23	24	25	26	27	28	29	30	31	32	33	34	35	36	37	38	I
509	14	165	4	14	..	..	..	5	..	..	..	..	..	3	..	5	..	10	..	653	1,201	96
218	7	79	2	..	..	..	..	..	..	..	..	..	..	..	..	1	..	..	..	231	477	97
246	..	157	2	..	..	..	..	3	..	7	..	..	..	4	..	16	..	3	..	410	710	98
1,087	4	369	68	15	2	..	..	87	4	11	..	..	..	50	3	11	..	83	7	1,671	2,985	99
72	..	15	..	10	..	..	..	4	..	..	..	..	..	2	..	..	..	..	..	116	182	100
56	3	52	..	..	..	..	..	..	..	..	..	..	..	1	..	..	..	..	..	77	158	101
35	2	14	..	..	..	..	..	..	..	..	..	..	..	..	..	..	..	..	..	45	78	102
54	..	31	4	..	..	..	..	..	..	..	..	..	..	..	..	4	..	..	..	106	189	103
4	..	1	1	..	..	..	..	..	..	..	..	..	..	..	..	..	..	..	..	4	6	104
7	..	6	..	..	..	..	..	..	..	..	..	..	..	..	..	..	..	1	..	11	22	105
316	1	89	..	..	..	..	..	..	..	1	..	..	..	1	..	..	..	2	..	284	624	106
263	..	117	67	..	..	..	..	1	..	26	..	1	..	11	1	8	..	12	..	406	695	107
465	3	198	136	..	..	..	..	..	..	1	..	..	..	1	..	5	..	6	..	593	1,117	108
261	13	17	12	..	..	..	..	18	..	1	..	..	..	7	..	6	..	11	..	268	454	109
257	..	41	..	..	..	..	..	1	..	..	..	..	..	3	..	1	..	1	..	186	457	110
268	15	87	6	4	..	..	..	12	..	5	..	1	..	5	1	11	..	9	..	332	666	111
239	17	6	..	3	..	..	..	2	..	7	..	..	..	..	..	..	..	..	..	235	432	112
689	26	12	..	2	..	2	..	14	5	14	..	..	..	2	..	88	..	47	1	915	1,651	113
316	1	6	2	5	..	..	..	..	..	10	..	4	..	7	..	38	..	4	..	469	775	114
92	..	41	3	..	..	..	..	..	..	10	..	..	..	..	..	..	..	1	..	106	221	115
437	..	19	..	..	..	..	..	22	1	..	..	..	..	4	..	18	..	19	..	569	1,033	116
37	1	..	..	..	..	..	..	..	..	..	..	..	..	1	..	..	..	..	..	50	78	117
205	8	119	34	1	..	..	..	22	1	6	..	1	..	37	..	9	..	41	3	466	778	118
45	3	6	8	..	..	..	..	..	..	..	..	..	..	1	..	..	..	..	..	60	98	119
60	..	7	..	..	..	..	..	2	..	..	..	..	..	2	..	2	..	2	..	80	129	120
147	..	5	2	8	1	..	..	..	..	1	..	1	..	..	..	..	..	..	..	133	280	121
874	5	203	68	3	..	..	..	24	3	25	..	1	..	44	1	41	..	65	7	1,342	2,350	122
94	..	25	9	11	..	..	..	..	..	..	..	..	..	1	..	1	..	..	..	113	205	123
132	..	56	..	6	..	..	..	10	..	5	..	..	..	4	..	1	..	12	..	237	449	124
136	..	69	1	1	..	..	..	7	..	..	..	..	..	..	..	..	..	3	..	211	387	125
346	2	186	71	..	..	..	..	6	..	13	..	..	..	6	..	1	..	13	1	506	907	126
798	101	119	46	1	..	2	..	8	1	4	..	..	..	6	..	2	..	14	1	853	1,686	127
480	176	28	47	..	..	..	..	9	2	..	..	..	..	7	..	..	..	9	1	360	539	128
518	347	48	53	2	1	8	..	7	1	3	..	..	..	8	..	1	..	14	..	511	675	129
855	54	269	57	10	2	..	..	3	1	14	..	6	1	11	..	3	..	9	..	881	1,960	130
188	15	54	43	..	..	..	..	..	..	2	..	..	..	1	..	1	..	1	..	177	389	131
136	1	126	26	..	..	..	..	..	..	..	..	..	..	1	..	..	..	2	..	264	464	132
387	6	67	11	3	..	2	1	5	..	15	1	5	..	7	..	2	..	23	1	385	823	133
40	..	29	..	..	..	..	..	..	..	..	..	..	..	..	..	..	..	..	..	62	114	134
359	9	191	45	3	..	..	..	2	..	5	..	1	..	7	..	3	..	13	1	557	1,044	135
511	15	71	49	4	3	..	..	1	1	9	..	..	..	3	2	3	..	16	..	690	1,112	136
496	4	128	62	7	5	..	..	19	..	16	..	1	..	28	..	8	..	38	..	682	1,350	137
950	6	55	2	11	..	..	..	31	..	5	..	3	..	24	..	11	..	17	1	965	1,862	138
97	..	21	..	3	..	..	..	..	..	4	..	..	..	4	..	1	..	1	..	105	222	139
1,559	71	184	5	1	..	..	..	75	5	31	..	1	..	94	1	66	..	183	8	2,449	4,355	140
229	..	32	5	4	..	..	..	..	..	..	..	..	..	..	..	4	..	2	..	281	532	141
886	28	64	6	7	..	..	..	..	1	3	..	..	..	6	..	19	..	30	..	1,113	2,025	142
562	11	18	..	5	1	..	..	3	..	1	..	..	..	..	..	6	..	8	..	658	1,128	143
492	1	28	..	8	..	..	..	15	..	5	..	..	..	5	..	..	..	3	..	317	861	144
339	..	180	3	1	..	..	..	..	..	9	..	..	..	2	..	8	..	8	..	459	968	145
820	11	288	171	7	..	..	..	8	..	12	..	2	..	6	..	3	..	54	3	1,009	1,810	146
700	5	327	248	3	..	..	..	9	..	2	..	1	..	3	.	17	..	9	..	949	1,593	147
43	..	23	65	1	3	..	..	8	..	..	..	..	..	1	..	..	..	3	..	74	91	148
667	..	337	55	35	1	..	..	154	3	188	..	53	..	551	3	76	..	474	69	2,845	4,495	149
312	..	171	120	32	..	..	..	2	..	2	..	..	..	10	..	5	..	16	1	494	896	150

TALUKA : KAPADVANJ **URBAN BLOCK/VILLAGEWISE**

Location Code No.	Name of village/town agglomeration/town/ward/urban enumerator's block	Area of village in acres & of town/ ward in Km².	Occupied Residential Houses	No. of Households	Total Population (including Institutional and Houseless Population)			Scheduled Castes		Scheduled Tribes		Literate and Educated Persons		Total workes (I-IX)	
					P	M	F	M	F	M	F	M	F	M	F
1	2	3	4	5	6	7	8	9	10	11	12	13	14	15	16
151	Pahad	634-31	100	100	503	283	220	..	..	..	..	115	9	155	41
152	Porda-Bhatera	1,615-21	332	335	1,993	1,029	964	29	22	..	..	466	99	551	132
153	Anara	4,013-32	816	842	4,762	2,476	2,286	151	131	47	50	1,365	492	1,258	156
154	Kathana	2,167-28	283	284	1,571	811	760	77	84	7	5	435	156	411	21
155	Laxmanpura	2,078-15	116	116	681	341	340	5	2	73	77	170	65	185	110
156	Ladvel	558-12	305	305	1,536	763	773	50	40	2	4	346	80	446	274
157	Lasundra	7,272-35	1,022	1,046	5,660	2,946	2,714	118	96	83	79	1,629	658	1,587	182
158	Fulchhatra pura	1,770-24	151	155	862	458	404	44	31	11	11	271	95	234	5
159	Porda-Fagvel	1,038-07	307	308	1,601	822	779	58	64	..	..	434	120	463	15
	URBAN AREAS	Km.²													
13/XIII	**Kapadvanj**	**19.21**	**5,811**	**5,869**	**30,748**	**16,018**	**14,730**	**669**	**648**	**48**	**40**	**10,629**	**7,216**	**7,313**	**705**
	Total of Ward No. I N. A.		*960*	*989*	*5,316*	*2,831*	*2,485*	*77*	*56*	*3*	*6*	*1,495*	*725*	*1,353*	*163*
	Block No. 1		98	102	667	359	308	..	..	..	..	290	198	169	13
	Block No. 2		148	148	816	417	399	..	..	..	..	260	147	244	27
	Block No. 3		104	118	621	312	309	36	39	..	..	134	65	143	25
	Block No. 4		48	48	208	119	89	..	..	..	..	22	5	53	..
	Block No. 5		103	111	616	315	301	3	3	..	..	167	104	164	12
	Block No. 6		83	84	488	295	193	24	1	..	..	180	46	106	6
	Block No. 7		100	101	580	293	287	..	..	..	..	93	37	140	6
	Block No. 8		102	102	496	251	245	..	..	3	6	109	49	125	..
	Block No. 9		105	105	540	282	258	..	..	..	..	81	19	160	70
	Block No. 10		69	70	284	188	96	14	13	..	..	159	55	49	4
	Total of Ward No. II N. A.		*286*	*286*	*1,362*	*626*	*736*	..	..	..	..	*471*	*480*	*238*	*34*
	Block No. 11		77	77	448	210	238	..	..	..	..	150	143	85	9
	Block No. 12		58	58	292	135	157	..	..	..	..	114	118	54	7
	Block No. 13		71	71	278	124	154	..	..	..	..	92	90	45	12
	Block No. 14		80	80	344	157	187	..	..	..	..	115	129	54	6
	Total of Ward No. III N. A.		*619*	*619*	*3,151*	*1,697*	*1,454*	..	..	..	..	*1,185*	*952*	*729*	*105*
	Block No. 15		80	80	413	213	200	..	..	..	..	180	147	94	2
	Block No. 16		84	84	396	200	196	..	..	..	..	161	141	73	6
	Block No. 17		118	118	645	338	307	..	..	..	..	291	194	141	13
	Block No. 18		97	97	468	244	224	..	..	..	..	206	190	93	18
	Block No. 19		124	124	622	362	260	..	..	..	..	224	55	143	10
	Block No. 20		116	116	607	340	267	..	..	..	..	123	225	185	56
	Total of Ward No. IV N. A.		*891*	*900*	*4,784*	*2,514*	*2,270*	*255*	*234*	*12*	*8*	*1,530*	*984*	*1,278*	*120*
	Block No. 21		106	106	527	263	264	..	..	..	..	210	167	137	2
	Block No. 22		115	115	693	372	321	..	..	..	..	220	216	182	21
	Block No. 23		82	82	420	193	227	..	..	..	..	170	160	86	5
	Block No. 24		135	142	825	434	391	..	..	..	..	212	49	189	24
	Block No. 25		125	125	606	293	313	45	49	..	..	221	188	153	19
	Block No. 26		81	81	446	268	178	141	131	..	..	98	24	148	20
	Block No. 27		114	115	451	259	192	..	..	..	..	111	28	180	26
	Block No. 28		133	134	816	432	384	69	54	12	8	288	152	203	3
	Total of Ward No. V N. A.		*697*	*702*	*3,858*	*2,067*	*1,791*	*14*	*14*	..	..	*1,330*	*699*	*902*	*69*
	Block No. 29		81	86	477	252	225	..	..	..	..	139	39	109	23
	Block No. 30		101	101	601	325	276	..	..	..	..	212	103	125	8
	Block No. 31		102	102	570	313	257	14	14	..	..	159	58	153	5
	Block No. 32		87	87	487	273	214	..	..	..	..	186	110	111	4

PRIMARY CENSUS ABSTRACT

WORKERS																					
I		II		III		IV		V				VI		VII		VIII		IX		X		
								(a)		(b)										Non-workers		Location Code No.
M	F	M	F	M	F	M	F	M	F	M	F	M	F	M	F	M	F	M	F	M	F	
17	18	19	20	21	22	23	24	25	26	27	28	29	30	31	32	33	34	35	36	37	38	1
96	6	54	35	..	..	..	..	..	..	..	..	..	..	2	..	..	..	3	..	128	179	151
455	96	66	29	..	..	..	..	..	3	9	4	..	..	1	..	13	..	7	..	478	832	152
910	7	222	84	17	36	..	..	17	23	9	2	2	..	28	..	7	..	46	4	1,218	2,130	153
335	15	52	5	..	..	..	..	..	..	7	..	..	..	3	..	5	..	9	1	400	739	154
102	..	73	108	5	2	..	..	..	..	..	..	..	..	..	..	..	..	5	..	156	230	155
309	7	124	266	..	..	..	..	1	..	2	..	..	..	4	1	..	..	6	..	317	499	156
981	30	363	138	19	..	1	..	26	1	14	..	4	..	77	..	19	..	83	13	1,359	2,532	157
146	..	63	2	4	..	..	..	3	1	1	..	2	2	2	..	4	..	9	..	224	399	158
301	3	116	12	..	..	..	..	6	..	7	..	1	..	3	..	4	..	25	..	359	764	159
584	**24**	**307**	**80**	**30**	**4**	**2**	**..**	**328**	**40**	**1,231**	**53**	**324**	**1**	**1,903**	**75**	**467**	**3**	**2,137**	**425**	**8,705**	**1,4025**	**13/8XIII**
63	..	*13*	..	*15*	*2*	*1*	..	*35*	*9*	*160*	*10*	*43*	*1*	*331*	*18*	*166*	..	*526*	*123*	*1,478*	*2,322*	
..	..	..	..	..	..	..	..	..	..	7	..	2	..	139	9	5	..	16	4	190	295	1
20	..	2	..	..	..	..	..	..	3	29	3	18	..	41	2	42	..	92	19	173	372	2
..	..	..	..	1	..	..	..	7	1	11	..	4	..	11	1	14	..	95	23	169	284	3
..	..	..	..	..	..	..	..	3	..	6	..	..	..	..	..	9	..	35	..	66	89	4
12	..	3	..	3	2	..	..	..	..	26	2	7	..	22	..	41	..	50	8	151	289	5
2	..	..	..	..	..	..	..	1	..	13	..	..	..	20	..	25	..	45	6	189	187	6
13	..	..	..	6	..	..	..	19	..	29	3	..	..	28	1	12	..	33	2	153	281	7
5	..	6	..	5	..	..	..	..	..	28	..	5	..	48	..	13	..	15	..	126	245	8
..	..	..	..	..	..	..	..	1	2	10	2	7	1	18	5	5	..	119	60	122	188	9
11	..	2	..	..	..	1	..	4	3	1	..	..	..	4	..	..	..	26	1	139	92	10
2	..	*1*	..	*1*	..	..	..	*17*	*10*	*36*	*1*	*3*	..	*84*	*2*	*34*	*1*	*60*	*20*	*388*	*702*	
2	..	1	..	1	..	..	..	15	2	18	..	3	..	20	..	16	..	9	7	125	229	11
..	..	..	..	..	..	..	..	..	..	5	..	..	..	29	1	5	1	15	5	81	150	12
..	..	..	..	..	..	..	..	2	6	5	..	..	..	16	..	6	..	16	6	79	142	13
..	..	..	..	..	..	..	..	..	2	8	1	..	..	19	1	7	..	20	2	103	181	14
93	*11*	*2*	..	..	..	..	..	*57*	*1*	*131*	*1*	*1*	..	*173*	*3*	*30*	..	*242*	*89*	*968*	*1,319*	
4	..	..	..	..	..	..	..	..	..	18	..	..	..	40	..	8	..	24	2	119	198	15
1	..	..	..	..	..	..	..	..	..	11	..	1	..	25	..	5	..	30	6	127	190	16
83	11	..	..	..	..	..	..	..	..	11	..	..	..	24	1	1	..	22	1	197	294	17
3	..	..	..	..	..	..	..	..	..	17	..	..	..	37	..	..	..	36	18	151	206	18
..	..	2	..	..	..	..	..	..	..	50	1	..	..	29	1	10	..	52	8	219	250	19
2	..	..	..	..	..	..	..	57	1	24	..	..	..	18	1	6	..	78	54	155	211	20
260	*12*	*106*	*36*	..	..	..	..	*28*	*2*	*354*	*25*	9	..	*221*	*3*	*30*	..	*270*	*42*	*1,235*	*2,140*	
26	1	2	..	..	..	..	..	8	..	27	..	..	..	55	..	2	..	17	1	126	262	21
27	..	41	19	..	..	..	..	13	1	12	..	..	..	33	..	10	..	46	1	190	300	22
1	..	2	..	..	..	..	..	..	..	6	..	..	..	52	..	1	..	24	5	107	222	23
48	8	13	7	..	..	..	..	..	..	38	1	3	..	10	..	12	..	65	8	245	367	24
10	..	19	10	..	..	..	..	7	1	14	..	1	..	59	2	2	..	41	6	140	291	25
..	..	..	..	..	..	..	..	..	..	85	1	4	..	4	..	2	..	53	19	120	158	26
..	..	..	..	..	..	..	..	..	..	159	23	1	..	6	1	..	..	14	2	79	166	27
148	3	29	..	..	..	..	..	..	..	13	..	..	..	2	..	1	..	10	..	229	381	28
37	*1*	*6*	..	*8*	*1*	..	..	*31*	*8*	*173*	*9*	*26*	..	*273*	*26*	*70*	..	*278*	*24*	*1,165*	*1,722*	
..	..	2	..	..	..	..	..	13	5	12	..	..	..	41	15	8	..	33	3	143	202	29
4	1	..	..	..	..	..	..	..	..	28	3	5	..	50	4	12	..	26	..	200	268	30
21	..	..	..	1	..	..	..	..	..	28	..	9	..	17	1	15	..	62	4	160	252	31
5	..	..	..	..	..	..	..	8	..	13	2	4	..	37	2	16	..	28	..	162	210	32

Location Code No.	Name of village/town agglomeration/town/ ward/urban enumerator's block	Area of village in acres & of town/ ward in Km.²	Occupied Residential Houses	No. of Households	Total Population (including Institutional and Houseless Population)			Scheduled Castes		Scheduled Tribes		Literate and Educated Persons		Total workers (I-IX)	
					P	M	F	M	F	M	F	M	F	M	F
1	2	3	4	5	6	7	8	9	10	11	12	13	14	15	16
	Block No. 33		98	98	525	283	242	..	..	..	..	184	86	126	17
	Block No. 34		84	84	409	228	181	..	..	..	..	156	80	89	3
	Block No. 35		144	144	789	393	396	..	..	..	..	294	223	189	9
	Total of Ward No. VI	*N. A.*	*896*	*896*	*4,607*	*2,450*	*2,157*	*320*	*340*	*33*	*26*	*1,514*	*823*	*1,123*	*105*
	Block No. 36		146	146	762	406	356	94	92	11	12	198	99	187	17
	Block No. 37		112	112	554	284	270	142	143	..	..	121	40	150	45
	Block No. 38		92	92	433	239	194	..	..	22	14	118	44	124	7
	Block No. 39		99	99	489	265	224	..	..	..	..	182	87	118	9
	Block No. 40		92	92	418	233	185	..	..	..	..	179	114	95	7
	Block No. 41		91	91	442	225	217	..	..	..	..	159	131	110	6
	Block No. 42		110	110	561	280	281	84	105	..	..	182	100	125	3
	Block No. 43		70	70	450	249	201	..	..	..	..	185	110	97	3
	Block No. 44		84	84	498	269	229	..	..	..	..	190	98	117	8
	Total of Ward No. VII	*N. A.*	*727*	*741*	*3,930*	*2,010*	*1,920*	*3*	*4*	..	..	*1,580*	*1,134*	*880*	*52*
	Block No. 45		93	93	604	302	302	..	..	..	..	205	107	130	1
	Block No. 46		126	140	611	317	294	..	..	..	..	273	226	123	15
	Block No. 47		134	134	690	349	341	..	..	..	..	310	274	156	7
	Block No. 48		137	137	745	385	360	..	..	..	..	317	239	174	1
	Block No. 49		109	109	558	281	277	..	..	..	..	245	177	121	19
	Block No. 50		128	128	722	376	346	3	4	..	..	230	111	176	9
	Total of Ward No. VIII	*N. A.*	*400*	*400*	*2,025*	*982*	*1,043*	..	..	..	..	*809*	*770*	*430*	*31*
	Block No. 51		139	139	683	319	364	..	..	..	..	270	285	145	17
	Block No. 52		120	120	601	277	324	..	..	..	..	227	237	112	7
	Block No. 53		141	141	741	386	355	..	..	..	..	312	248	173	7
	Total of Ward No. IX	*N. A.*	*335*	*336*	*1,715*	*841*	*874*	..	..	..	..	*715*	*649*	*380*	*26*
	Block No. 54		99	99	584	279	305	..	..	..	..	237	251	114	10
	Block No. 55		124	124	607	295	312	..	..	..	..	252	227	134	6
	Block No. 56		112	113	524	267	257	..	..	..	..	226	171	132	10

PRIMARY CENSUS ABSTRACT

WORKERS																					
I		II		III		IV		V				VI		VII		VIII		IX		X		
								(a)		(b)										Non-workers		Location Code No.
M	F	M	F	M	F	M	F	M	F	M	F	M	F	M	F	M	F	M	F	M	F	
17	18	19	20	21	22	23	24	25	26	27	28	29	30	31	32	33	34	35	36	37	38	1
5	..	..	..	6	1	..	..	10	3	46	3	..	..	34	1	6	..	19	9	157	225	33
..	..	4	..	1	..	..	..	..	..	9	..	..	..	29	1	6	..	40	2	139	178	34
2	..	..	..	..	..	..	..	..	..	37	1	8	..	65	2	7	..	70	6	204	387	35
73	..	*102*	*39*	*3*	*1*	*1*	..	*69*	*3*	*95*	*2*	*141*	..	*249*	*12*	*49*	*1*	*341*	*47*	*1,327*	*2,052*	
10	..	53	..	1	..	..	..	..	..	8	..	7	..	32	..	6	1	70	16	219	339	36
15	..	40	32	1	..	..	..	8	1	9	..	..	..	37	7	1	..	39	5	134	225	37
20	..	5	1	..	1	..	..	3	..	8	..	27	..	32	2	13	..	16	3	115	187	38
11	..	..	6	..	..	..	..	30	..	12	1	2	..	26	..	9	..	28	2	147	215	39
3	..	2	..	..	..	..	..	..	..	12	..	..	..	37	..	3	..	38	7	138	178	40
2	..	2	..	1	..	..	..	9	1	16	..	..	..	43	..	3	..	34	5	115	211	41
8	..	..	..	..	..	..	..	3	..	8	..	6	..	14	1	11	..	75	2	155	278	42
4	..	..	..	..	..	..	..	6	..	13	..	42	..	14	..	1	..	17	3	152	198	43
..	..	..	..	..	..	1	..	10	1	9	1	57	..	14	2	2	..	24	4	152	221	44
33	..	*77*	*5*	*1*	..	..	..	*61*	*2*	*128*	*1*	*94*	..	*236*	*6*	*52*	..	*198*	*38*	*1,130*	*1,868*	
..	..	..	..	..	..	..	..	..	..	9	..	93	..	10	1	..	..	18	..	172	301	45
2	..	..	..	1	..	..	..	1	1	17	..	..	..	64	4	3	..	35	10	194	279	46
1	..	..	..	..	..	..	..	5	1	40	..	..	..	69	1	5	..	36	5	193	334	47
18	..	18	..	..	..	..	..	14	..	30	1	..	..	53	..	2	..	39	..	211	359	48
6	..	..	..	..	..	..	..	35	..	9	..	1	..	21	..	8	..	41	19	160	258	49
6	..	59	5	..	..	..	..	6	..	23	..	..	..	19	..	34	..	29	4	200	337	50
18	..	..	..	*2*	..	..	..	*8*	*3*	*93*	*2*	*5*	..	*150*	*2*	*23*	*1*	*131*	*23*	*552*	*1,012*	
3	..	..	..	..	..	..	..	5	3	40	1	..	..	60	1	3	1	34	11	174	347	51
5	..	..	..	1	..	..	..	3	..	16	1	..	..	44	..	3	..	40	6	165	317	52
10	..	..	..	1	..	..	..	..	..	37	..	5	..	46	1	17	..	57	6	213	348	53
5	..	..	..	..	..	..	..	*22*	*2*	*61*	*2*	*2*	..	*186*	*3*	*13*	..	*91*	*19*	*461*	*848*	
1	..	..	..	..	..	..	..	11	1	9	..	2	..	76	..	1	..	14	9	165	295	54
2	..	..	..	..	..	..	..	..	..	24	..	..	..	67	..	3	..	38	6	161	306	55
2	..	..	..	..	..	..	..	11	1	28	2	..	..	43	3	9	..	39	4	135	247	56

(Bk) Y-6--28

TALUKA BALASINOR

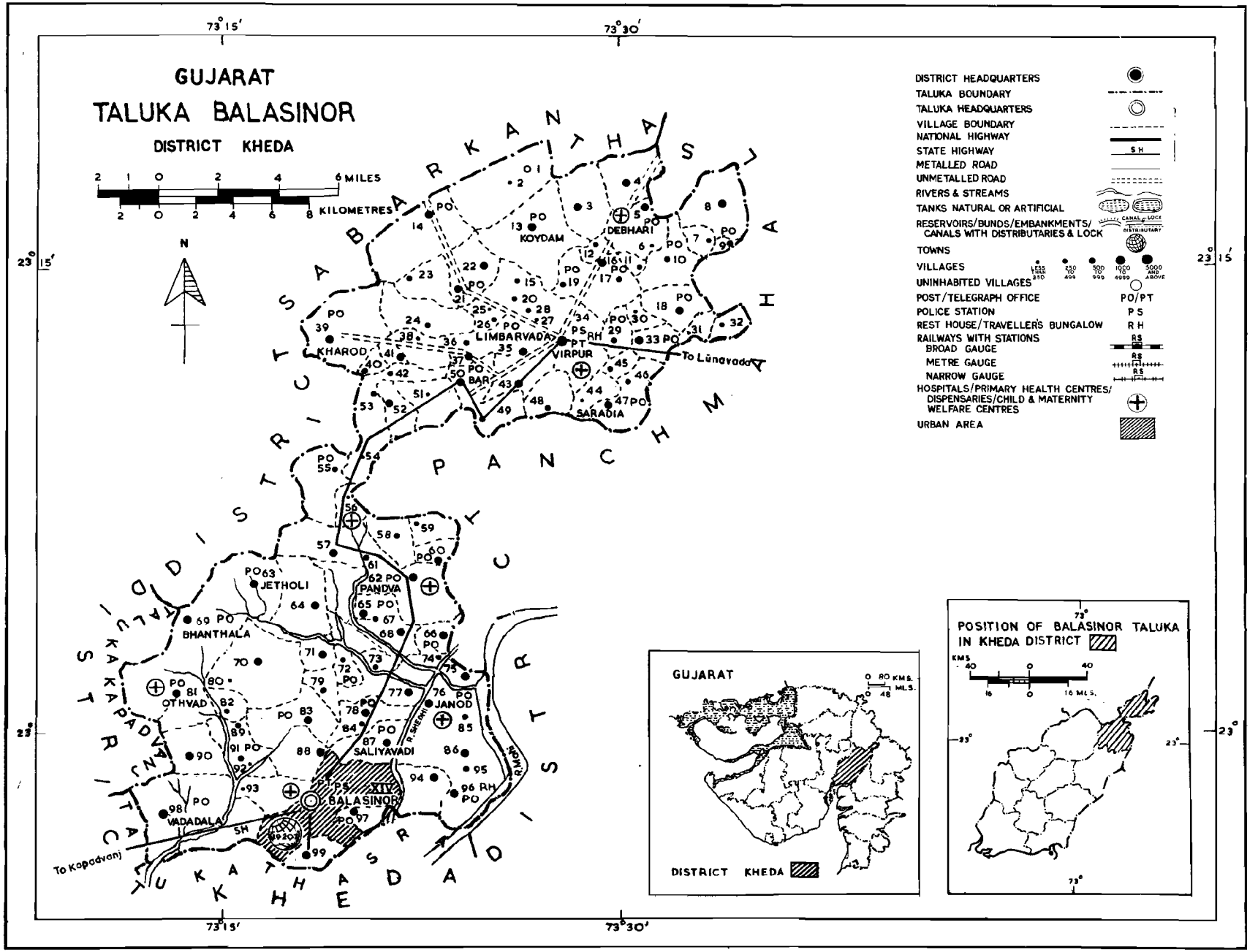
GUJARAT
TALUKA BALASINOR
DISTRICT KHEDA
MILES
KILOMETRES
N
73°15'
73°30'
23°15'
23°
DISTRICT HEADQUARTERS
TALUKA BOUNDARY
TALUKA HEADQUARTERS
VILLAGE BOUNDARY
NATIONAL HIGHWAY
STATE HIGHWAY
METALLED ROAD
UNMETALLED ROAD
RIVERS & STREAMS
TANKS NATURAL OR ARTIFICIAL
RESERVOIRS/BUNDS/EMBANKMENTS/ CANALS WITH DISTRIBUTARIES & LOCK
TOWNS
VILLAGES
UNINHABITED VILLAGES
POST/TELEGRAPH OFFICE
POLICE STATION
REST HOUSE/TRAVELLER'S BUNGALOW
RAILWAYS WITH STATIONS
BROAD GAUGE
METRE GAUGE
NARROW GAUGE
HOSPITALS/PRIMARY HEALTH CENTRES/ DISPENSARIES/CHILD & MATERNITY WELFARE CENTRES
URBAN AREA
KOYDAM
DEBHARI
LIMBARVADA
VIRPUR
KHAROD
BAR
SARADIA
To Lūnavada
JETHOLI
PANDVA
BHANTHALA
OTHVAD
JANOD
SALIYAVADI
BALASINOR
VADADALA
To Kapadvanj
GUJARAT
DISTRICT KHEDA
POSITION OF BALASINOR TALUKA IN KHEDA DISTRICT
KMS
MLS.

TALUKA
BALASINOR

Location Code No.	Name of Village/town agglomeration/town/ward/urban enumerator's block	Area of village in acres & of town/ward in Km.²	Occupied Residential Houses	No. of Households	Total Population (including Institutional and Houseless Population) P	M	F	Scheduled Castes M	F	Scheduled Tribes M	F	Literate and Educated Persons M	F	Total workers (I-IX) M	F
1	2	3	4	5	6	7	8	9	10	11	12	13	14	15	16
9 BALASINOR TALUKA															
	Total	**Km.² 552.3 Acres (136,480-32)**	**21,928**	**22,439**	**131,513**	**67,727**	**63,786**	**5,572**	**5,222**	**1,074**	**1,002 30,000**	**9,364**	**34,971**	**2,263**	
	Rural	*Km.² 530.7 Acres (131,133-01)*	*18,426*	*18,801*	*112,306*	*57,715*	*54,591*	*4,537*	*4,362*	*1,033*	*968 23,976*	*6,231*	*30,383*	*1,980*	
	Urban	*Km.² 21.6*	*3,502*	*3,638*	*19,207*	*10,012*	*9,195*	*1,035*	*860*	*41*	*34 6,024*	*3,133*	*4,588*	*283*	
	RURAL AREAS														
1	Khetavada	244-06	..	..	..	..	Uninhabited	..	..	..	..	..	..	..	..
2	Chikhli Jhojha	2,604-37	38	39	188	105	83	..	..	..	..	28	6	58	2
3	Khata	2,196-12	221	221	1,396	727	669	5	4	..	..	229	21	404	5
4	Ghatda	1,532-38	185	187	1,144	612	532	97	99	..	..	213	11	347	9
5	Debhari	1,991-00	539	541	3,067	1,567	1,500	146	135	..	..	939	284	815	5
6	Badharpura	113-03	17	17	121	60	61	..	..	..	..	31	..	34	..
7	Chharvangi	445-02	36	38	260	133	127	..	..	..	..	41	12	79	..
8	Koyla	1,569-16	265	273	1,643	832	811	161	176	..	..	216	25	489	51
9	Rampura	718-05	94	94	575	299	276	47	45	..	..	111	19	177	2
10	Gandhari	1,546-30	161	162	866	421	445	66	68	..	..	209	81	238	24
11	Alampura	144-17	47	47	281	139	142	..	..	..	..	46	2	88	32
12	Umariya	215-25	54	54	298	150	148	..	..	..	..	55	18	99	33
13	Koydam	3,699-00	424	427	2,426	1,239	1,187	123	129	30	30	497	174	697	29
14	Bhatpur	2,529-08	223	224	1,393	719	674	64	73	..	..	220	20	429	2
15	Raliyata	176-07	75	75	394	215	179	74	72	..	..	101	36	122	1
16	Bharodi	1,255-23	171	172	1,017	522	495	90	88	..	..	288	109	278	2
17	Baroda	1,544-29	126	130	842	454	388	7	2	..	..	167	34	243	1
18	Kumbharvadi	1,380-07	261	266	1,622	814	808	30	27	3	4	375	100	434	5
19	Kasudi	680-29	110	110	628	311	317	..	..	..	..	140	77	159	..
20	Rajpur (Virpur)	541-08	76	76	475	257	218	18	24	..	..	123	38	137	..
21	Salaiya	1,801-13	227	227	1,243	623	620	21	29	..	..	300	109	370	2
22	Vaghas	2,342-32	239	239	1,445	725	720	30	28	..	..	263	46	416	9
23	Chorasa	1,375-16	84	84	586	314	272	..	..	..	..	105	21	173	..
24	Rojhav	1,737-26	103	103	670	343	327	24	17	..	..	76	6	177	..
25	Gomvadi	145-01	18	18	120	65	55	..	..	..	..	22	1	44	..
26	Rajena	229-30	46	46	324	165	159	..	..	..	..	39	3	102	..
27	Dhoravada	112-38	27	27	163	79	84	..	..	..	..	47	8	45	..
28	Jamalpur	258-03	37	37	252	133	119	..	..	..	..	61	14	65	..
29	Rasulpur	787-22	106	106	643	337	306	..	..	..	..	174	48	192	..
30	Gopalpura	396-35	29	29	169	88	81	..	..	..	..	21	..	56	..
31	Kaslavati	427-16	41	41	222	120	102	..	..	..	..	40	6	73	..
32	Nasroli	936-04	52	52	312	170	142	..	..	..	..	60	10	110	6
33	Kheroli	1,235-35	215	217	1,315	676	639	36	27	..	..	377	133	335	5
34	Virpur	3,119-08	1,074	1,097	5,280	2,653	2,627	111	115	60	44	1,670	808	1,312	89
35	Limbarvada	1,390-23	315	315	2,061	1,089	972	95	88	..	..	316	15	611	165
36	Handia (Virpur)	838-25	89	89	508	263	245	..	..	..	..	137	52	123	15
37	Sariya	668-19	180	181	1,147	605	542	50	50	9	10	194	14	275	7
38	Balvakhantna Muvada	334-01	27	27	173	81	92	..	..	..	..	7	..	50	5
39	Kharod	3,476-21	315	317	2,005	1,022	983	128	123	..	..	423	99	517	58
40	Jambudi	490-19	86	86	510	257	253	14	14	..	..	92	7	125	56

PRIMARY CENSUS ABSTRACT

I		II		WORKERS III		IV		V (a)		V (b)		VI		VII		VIII		IX		X Non-workers		Location Code No.
M	F	M	F	M	F	M	F	M	F	M	F	M	F	M	F	M	F	M	F	M	F	
17	18	19	20	21	22	23	24	25	26	27	28	29	30	31	32	33	34	35	36	37	38	1
24,680	**887**	**3,203**	**984**	**277**	**10**	**491**	**11**	**759**	**77**	**1,020**	**24**	**390**	**7**	**1,729**	**40**	**496**	**12**	**1,926**	**211**	**32,756**	**61,523**	
23,937	*858*	*2,903*	*947*	*243*	*7*	*488*	*11*	*657*	*70*	*290*	*9*	*101*	*4*	*646*	*9*	*145*	..	*973*	*65*	*27,332*	*52,611*	
743	*29*	*300*	*37*	*34*	*3*	*3*	..	*102*	*7*	*730*	*15*	*289*	*3*	*1,083*	*31*	*351*	*12*	*953*	*146*	*5,424*	*8,912*	
..	..	..	..	..	..	..	..	..	..Uninhabited			..	..	..	..	..	..	..	..	..	..	1
57	1	1	1	..	..	..	..	..	..	..	..	..	..	..	..	..	..	..	..	47	81	2
373	2	17	3	..	..	..	..	4	..	..	..	..	..	3	..	..	..	7	..	323	664	3
328	6	1	1	1	1	..	..	4	..	3	..	..	..	3	1	1	..	6	..	265	523	4
641	4	68	..	..	..	..	..	34	..	9	..	..	..	29	..	2	..	32	1	752	1,495	5
31	..	1	..	..	..	..	..	..	..	..	..	..	..	2	..	..	..	..	..	26	61	6
74	..	1	..	..	..	..	..	..	..	..	..	..	..	1	..	1	..	2	..	54	127	7
446	38	12	13	..	..	..	..	12	..	..	..	..	..	8	..	..	..	11	..	343	760	8
171	2	1	..	..	..	..	..	..	..	..	..	..	..	1	..	2	..	2	..	122	274	9
227	21	1	3	1	..	..	..	..	..	..	..	..	..	6	..	..	..	3	..	183	421	10
86	32	2	..	..	..	..	..	..	..	..	..	..	..	..	..	..	..	..	..	51	110	11
99	33	..	..	..	..	..	..	..	..	..	..	..	..	..	..	..	..	..	..	51	115	12
641	14	21	10	3	..	..	..	14	5	..	..	..	..	1	..	2	..	15	..	542	1,158	13
423	2	1	..	..	..	..	..	..	..	1	..	..	..	2	..	..	..	2	..	290	672	14
104	..	..	..	..	..	..	..	..	..	15	..	..	..	..	..	..	..	3	1	93	178	15
241	1	11	1	1	..	..	..	10	..	4	..	..	..	5	..	1	..	5	..	244	493	16
192	1	31	..	1	..	..	..	..	..	6	..	..	..	6	..	..	..	7	..	211	387	17
365	3	13	2	4	..	..	..	20	..	3	..	..	..	7	..	2	..	20	..	380	803	18
137	..	7	..	..	..	..	..	..	..	2	..	..	..	1	..	1	..	11	..	152	317	19
122	..	5	..	1	..	..	..	..	..	3	..	..	..	..	..	..	..	6	..	120	218	20
323	..	15	1	..	..	..	..	11	..	7	..	..	..	1	..	..	..	13	1	253	618	21
382	9	..	..	..	..	..	..	24	..	2	..	..	..	2	..	..	..	6	..	309	711	22
169	..	..	..	..	..	..	..	..	..	..	..	..	..	1	..	..	..	3	..	141	272	23
175	..	..	..	..	..	..	..	..	..	..	..	..	..	..	..	..	..	2	..	166	327	24
44	..	..	..	..	..	..	..	..	..	..	..	..	..	..	..	..	..	..	..	21	55	25
99	..	..	..	..	..	..	..	..	..	..	..	..	..	..	..	..	..	3	..	63	159	26
44	..	..	..	..	..	..	..	..	..	..	..	..	..	..	..	..	..	1	..	34	84	27
65	..	..	..	..	..	..	..	..	..	..	..	..	..	..	..	..	..	..	..	68	119	28
181	..	..	..	..	..	..	..	1	..	..	..	..	..	7	..	..	..	3	..	145	306	29
56	..	..	..	..	..	..	..	..	..	..	..	..	..	..	..	..	..	..	..	32	81	30
65	..	5	..	..	..	..	..	..	..	1	..	..	..	..	..	..	..	2	..	47	102	31
104	6	..	..	..	..	..	..	1	..	2	..	..	..	1	..	..	..	2	..	60	136	32
274	3	1	1	..	..	1	..	12	..	3	..	..	..	5	..	1	..	38	1	341	634	33
372	15	146	11	13	..	..	..	155	22	37	3	68	1	260	6	32	..	229	31	1,341	2,538	34
546	103	45	57	2	5	..	..	..	..	2	..	..	..	3	..	2	..	11	..	478	807	35
87	14	6	..	..	..	..	..	19	1	4	..	..	..	5	..	..	..	2	..	140	230	36
262	4	1	..	..	..	..	..	2	3	2	..	..	..	6	..	..	..	2	..	330	535	37
49	..	1	5	..	..	..	..	..	..	..	..	..	..	..	..	..	..	..	..	31	87	38
426	23	71	32	..	..	..	..	4	2	3	..	..	..	6	..	1	..	6	1	505	925	39
113	52	10	4	..	..	..	..	..	..	..	..	..	..	..	..	..	..	2	..	132	197	40

Location Code No.	Name of village/town agglomeration/town/ward/urban enumerator's block	Area of village in acres & of town/ward in Km.²	Occupied Residential Houses	No. of Households	Total Population (including Institutional and Houseless Population)			Scheduled Castes		Scheduled Tribes		Literate and Educated Persons		Total workers (I-IX)	
					P	M	F	M	F	M	F	M	F	M	F
1	2	3	4	5	6	7	8	9	10	11	12	13	14	15	16
41	Pansroda	975-02	172	174	1,040	561	479	69	56	..	..	137	16	272	2
42	Javrakhantna Muvada	257-28	51	51	311	157	154	72	71	..	..	26	2	86	27
43	Varadhara	1,411-09	217	217	1,336	673	663	12	15	..	..	339	157	348	4
44	Bhanjini Vav	655-35	35	36	194	96	98	..	..	..	..	17	..	46	..
45	Panta	437-23	91	94	556	274	282	35	30	..	..	191	5	152	..
46	Gadheli	775-15	107	107	681	333	348	45	43	..	..	120	25	196	2
47	Saradia	1,743-22	575	581	3,476	1,803	1,673	170	163	..	..	519	93	980	47
48	Ratankuva	1,132-26	117	117	725	377	348	..	..	..	..	184	89	217	7
49	Asundariya	646-35	86	88	532	273	259	50	53	..	..	75	4	155	1
50	Bar	2,613-08	478	496	3,067	1,561	1,506	42	46	..	..	412	21	845	49
51	Butiya	198-29	3	3	15	9	6	..	..	..	..	..	..	6	..
52	Jodhpur	1,815-11	186	186	1,115	579	536	..	..	..	..	193	13	314	10
53	Aspur	1,555-01	110	112	734	380	354	1	..	23	22	156	25	204	12
54	Tajpur	693-11	9	9	52	22	30	..	..	17	25	8	4	10	2
55	Alela	1,988-32	101	101	521	272	249	4	3	13	12	133	35	127	6
56	Gundela	1,341-27	18	18	102	55	47	..	..	10	10	21	..	25	1
57	Parabiya	273-05	230	236	1,350	695	655	58	47	70	66	346	127	347	3
58	Dolatpoyda	737-13	129	129	721	358	363	105	97	..	..	199	71	189	24
59	Dhanela	199-36	76	76	413	218	195	..	..	..	..	93	31	136	54
60	Kambopa	1,051-10	267	272	1,690	869	821	57	57	..	..	319	50	433	57
61	Vasadra	2,423-10	128	151	885	484	401	24	23	15	14	179	58	237	39
62	Pandva	3,199-30	711	719	4,512	2,333	2,179	86	62	5	9	1,015	181	1,147	183
63	Jetholi	3,942-16	430	471	2,889	1,477	1,412	91	85	137	125	625	280	733	122
64	Raiyoli	1,446-25	262	262	1,726	886	840	135	137	2	..	341	55	432	1
65	Sutariya	705-18	282	285	1,772	919	853	98	65	..	..	417	51	476	5
66	Dev	1,563-33	354	354	1,966	994	972	59	58	..	..	398	94	538	3
67	Dhundhaliya	412-24	47	47	274	132	142	..	..	..	..	75	30	71	..
68	Khandivav	1,094-07	153	168	1,068	520	548	13	24	..	..	205	31	276	1
69	Bhanthala	5,386-31	425	427	2,910	1,500	1,410	97	86	52	57	624	133	845	4
70	Felsani	2,513-26	201	201	1,307	666	641	7	5	..	..	280	36	324	4
71	Gunthli	1,790-30	271	272	1,838	935	903	36	44	..	..	417	80	504	1
72	Jorapura	501-04	85	86	459	250	209	18	19	..	..	167	84	124	8
73	Limbdi	497-10	74	74	436	241	195	36	31	..	..	108	23	109	12
74	Dhathi	434-18	49	49	303	146	157	..	..	..	..	39	2	75	..
75	Kadaia	1,941-09	198	198	1,189	614	575	42	53	70	62	325	86	353	54
76	Janod	2,086-16	425	430	2,138	1,135	1,003	275	277	60	43	460	315	536	10
77	Meghaliya	1,157-01	251	252	1,624	813	811	..	..	12	10	342	60	415	9
78	Gadhavada	1,412-03	215	215	1,403	713	690	31	28	20	18	269	27	378	1
79	Gaja Pagina Muvada	1,977-04	138	138	860	438	422	85	87	..	..	154	18	227	40
80	Manvarpura	707-01	85	85	172	89	83	..	..	29	29	48	43	45	..
81	Othvad	5,227-38	555	555	3,428	1,814	1,614	169	165	6	5	892	213	958	6
82	Parpadiya	302-14	40	40	299	164	135	..	..	..	..	80	22	76	..
83	Saroda	1,596-39	298	299	1,882	973	909	52	51	..	..	358	24	484	4
84	Dakharia	324-28	93	93	496	247	249	39	41	..	..	72	13	142	2
85	Kotarbor	1,246-37	93	123	832	437	395	..	..	29	27	178	17	261	20
86	Pilodra	1,344-20	208	208	1,228	621	607	54	55	97	92	377	179	331	10
87	Saliyavadi	1,027-15	423	427	2,615	1,325	1,290	188	143	21	27	508	56	717	68
88	Karanpur	2,243-15	232	233	1,340	685	655	188	190	101	99	238	54	387	54
89	Baliyadev	397-27	108	148	859	455	404	..	..	7	6	169	135	214	3
90	Bodeli	996-19	186	187	1,061	544	517	135	125	9	10	237	46	223	10
91	Navagama	1,239-16	131	133	878	449	429	59	51	..	..	211	38	216	247
92	Kunjra	305-00	15	16	107	52	55	..	..	..	..	11	..	26	5
93	Jamiyatpura	1,142-12	25	25	102	55	47	..	..	45	38	11	3	32	23
94	Sakariya	1,538-04	214	223	1,266	655	611	119	122	25	25	208	48	333	17
95	Raliata	578-38	147	150	920	465	455	..	..	..	..	191	63	236	2

PRIMARY CENSUS ABSTRACT

WORKERS																						
I		II		III		IV		V				VI		VII		VIII		IX		X		
								(a)		(b)										Non-workers		Location Code No.
M	F	M	F	M	F	M	F	M	F	M	F	M	F	M	F	M	F	M	F	M	F	
17	18	19	20	21	22	23	24	25	26	27	28	29	30	31	32	33	34	35	36	37	38	1
208	2	44	..	..	..	..	..	15	..	..	..	..	..	2	..	..	..	3	..	289	477	41
72	25	14	2	..	..	..	..	..	..	..	..	..	..	..	..	..	..	..	..	71	127	42
280	..	13	..	2	..	..	..	1	..	4	..	..	..	3	..	..	..	45	4	325	659	43
46	..	..	..	..	..	..	..	..	..	..	..	..	..	..	..	..	..	..	..	50	98	44
150	..	..	..	..	..	..	..	..	..	..	..	..	..	..	..	..	..	2	..	122	282	45
191	2	2	..	..	..	..	..	2	..	..	..	..	..	..	..	..	..	1	..	137	346	46
830	10	53	26	..	..	..	..	54	10	8	..	3	..	15	..	1	..	16	1	823	1,626	47
191	..	..	..	..	..	..	..	8	7	1	..	..	..	3	..	..	..	14	..	160	341	48
140	1	13	..	..	..	..	..	..	..	..	..	..	..	1	..	..	..	1	..	118	258	49
735	27	89	22	..	..	..	..	..	..	5	..	..	..	9	..	2	..	5	..	716	1,457	50
5	..	1	..	..	..	..	..	..	..	..	..	..	..	..	..	..	..	..	..	3	6	51
301	9	1	1	..	..	..	..	1	..	3	..	..	..	2	..	3	..	3	..	265	526	52
180	..	23	12	..	..	..	..	1	..	..	..	..	..	..	..	..	..	..	..	176	342	53
2	..	7	2	..	..	..	..	..	..	..	..	..	..	1	..	..	..	..	..	12	28	54
87	..	36	5	1	..	..	..	..	..	..	..	..	..	..	..	2	..	1	1	145	243	55
14	..	11	1	..	..	..	..	..	..	..	..	..	..	..	..	..	..	..	..	30	46	56
227	..	16	..	23	..	9	..	40	..	9	..	..	..	6	..	3	..	14	3	348	652	57
164	24	3	..	..	..	..	..	1	..	7	..	4	..	2	..	1	..	7	..	169	339	58
119	1	5	53	..	..	..	..	2	..	2	..	..	..	7	..	1	..	..	..	82	141	59
353	3	42	44	..	..	3	..	17	10	4	..	..	..	6	..	2	..	6	..	436	764	60
162	32	14	3	20	..	7	4	19	..	3	..	..	..	3	..	3	..	6	..	247	362	61
751	12	292	164	1	..	..	..	42	5	2	..	..	..	19	..	10	..	30	2	1,186	1,996	62
344	13	283	103	..	..	..	..	24	..	5	..	4	..	14	..	5	..	54	6	744	1,290	63
350	..	68	1	1	..	..	..	..	..	..	..	..	..	2	..	1	..	10	..	454	839	64
453	5	5	..	..	..	..	..	1	..	..	..	..	..	5	..	4	..	8	..	443	848	65
450	1	17	..	9	..	..	..	9	1	13	..	..	..	8	..	9	..	23	1	456	969	66
66	..	..	..	..	..	..	..	2	..	1	..	..	..	..	..	2	..	..	..	61	142	67
263	1	1	..	..	..	..	..	1	..	2	..	..	..	3	..	2	..	4	..	244	547	68
741	2	92	2	..	..	..	..	2	..	..	..	..	..	..	..	2	..	8	..	655	1,406	69
268	..	36	4	9	..	2	..	..	..	..	..	..	..	..	..	..	..	9	..	342	637	70
465	1	..	..	..	..	2	..	4	..	18	..	..	..	3	..	1	..	11	..	431	902	71
85	1	10	4	..	..	2	..	3	1	3	..	..	..	3	..	1	..	17	2	126	201	72
97	2	5	10	..	..	..	..	1	..	..	..	..	..	3	..	2	..	1	..	132	183	73
74	..	..	..	..	..	..	..	..	..	..	..	..	..	..	..	..	..	1	..	71	157	74
301	25	43	29	2	..	..	..	2	..	..	..	..	..	2	..	..	..	3	..	261	521	75
221	..	148	8	7	..	..	..	34	1	15	..	7	..	55	..	4	..	45	1	599	993	76
257	9	123	..	1	..	..	..	5	..	7	..	..	..	13	..	2	..	7	..	398	802	77
346	1	23	..	1	..	..	..	..	..	..	..	..	..	4	..	3	..	1	..	335	689	78
169	1	33	39	..	..	12	..	..	..	7	..	..	..	4	..	..	..	2	..	211	382	79
21	..	22	..	..	..	..	..	..	..	..	..	..	..	..	..	..	..	2	..	44	83	80
840	4	10	..	17	..	46	..	1	..	5	..	..	..	11	..	3	..	25	2	856	1,608	81
67	..	..	..	..	..	4	..	..	..	..	..	1	..	1	..	1	..	2	..	88	135	82
435	2	11	1	..	..	12	..	4	..	16	..	..	..	1	1	1	..	4	..	489	905	83
130	1	9	1	..	..	..	..	..	..	..	..	..	..	2	..	..	..	1	..	105	247	84
166	..	38	20	45	..	..	..	..	..	2	..	..	..	3	..	4	..	3	..	176	375	85
264	2	32	7	4	..	..	..	2	..	13	..	..	..	5	..	1	..	10	1	290	597	86
567	3	117	65	1	..	8	..	6	..	5	..	..	..	2	..	1	..	10	..	608	1,222	87
251	2	39	49	16	1	59	..	9	1	1	..	2	..	3	1	2	..	5	..	298	601	88
70	..	11	..	..	..	128	..	1	..	1	..	..	1	..	..	1	..	2	2	241	401	89
102	9	16	..	1	..	92	..	..	1	..	..	..	..	6	..	..	..	6	..	321	507	90
177	227	8	14	..	..	21	..	..	..	5	6	..	..	1	..	1	..	3	..	233	182	91
20	1	3	4	..	..	3	..	..	..	..	..	..	..	..	..	..	..	..	..	26	50	92
2	..	29	23	..	..	..	..	..	..	..	..	..	..	..	..	1	..	..	..	23	24	93
282	6	18	10	11	..	1	..	2	..	2	..	..	..	9	..	1	..	7	1	322	594	94
208	..	23	2	..	..	..	..	..	..	..	..	..	..	2	..	2	..	1	..	229	453	95

Location Code No.	Name of village/town agglomeration/town/ward/urban enumerator's block	Area of village in acres & of town/ward in Km.²	Occupied Residential Houses	No of Households	Total Population (including Institutional and Houseless Population)			Scheduled Castes		Scheduled Tribes		Literate and Educated Persons		Total workers (I-IX)	
					P	M	F	M	F	M	F	M	F	M	F
1	2	3	4	5	6	7	8	9	10	11	12	13	14	15	16
96	Vanakbori	1,304–15	196	196	1,191	620	571	59	53	..	..	154	30	290	4
97	Rajpur (Balasinor)	1,380–25	184	197	1,263	651	612	..	..	5	5	295	106	309	3
98	Vadadala	5,253–08	862	898	5,314	2,691	2,623	185	168	25	30	1,142	238	1,412	58
99	Handia (Balasinor)	753–08	141	172	1,079	578	501	..	..	26	14	215	15	305	19
	URBAN AREAS														
13/XIV	**Balasinor**	**Km.² 21.64**	**3,502**	**3,638**	**19,207**	**10,012**	**9,195**	**1,035**	**860**	**41**	**34**	**6,024**	**3,133**	**4,588**	**283**
	Total of Ward No. I	*N. A.*	*425*	*446*	*2,716*	*1,443*	*1,273*	*160*	*121*	*6*	*10*	*710*	*260*	*635*	*35*
	Block No. 1		119	121	771	412	359	160	121	..	..	226	81	172	22
	Block No. 2		117	127	741	405	336	..	..	..	..	219	69	179	6
	Block No. 3		102	109	684	360	324	..	..	..	..	214	96	162	5
	Block No. 4		87	89	520	266	254	..	..	6	10	51	14	122	2
	Total of Ward No. II	*N. A.*	*515*	*531*	*3,065*	*1,610*	*1,455*	..	..	..	..	*854*	*244*	*754*	*25*
	Block No. 5		136	140	807	427	380	..	..	..	..	206	52	209	11
	Block No. 6		108	110	627	348	279	..	..	..	..	221	71	145	2
	Block No. 7		120	126	737	396	341	..	..	..	..	191	33	201	5
	Block No. 8		106	110	699	351	348	..	..	..	..	168	42	161	6
	Block No. 9		45	45	195	88	107	..	..	..	..	68	46	38	1
	Total of Ward No. III	*N. A.*	*299*	*299*	*1,377*	*648*	*729*	..	..	..	..	*449*	*338*	*284*	*24*
	Block No. 10		157	155	681	318	363	..	..	..	..	235	197	136	15
	Block No. 11		142	144	696	330	366	..	..	..	..	214	141	148	9
	Total of Ward No. IV	*N. A.*	*484*	*492*	*2,253*	*1,175*	*1,078*	..	..	..	..	*867*	*557*	*506*	*30*
	Block No. 12		194	195	743	382	361	..	..	..	..	318	259	162	17
	Block No. 13		128	134	661	337	324	..	..	..	..	249	141	131	3
	Block No. 14		80	81	446	235	211	..	..	..	..	158	83	107	10
	Block No. 15		82	82	403	221	182	..	..	..	..	142	74	106	..
	Total of Ward No. V	*N. A.*	*722*	*783*	*4,196*	*2,207*	*1,989*	*782*	*730*	*16*	*12*	*1,148*	*459*	*1,078*	*82*
	Block No. 16		145	167	824	408	416	3	2	1	2	326	233	185	8
	Block No. 17		103	103	558	275	283	182	191	..	..	191	76	130	12
	Block No. 18		144	158	852	453	399	445	392	..	..	280	71	207	3
	Block No. 19		106	127	651	355	296	151	145	..	..	138	39	165	22
	Block No. 20		96	100	563	291	272	1	..	5	4	134	20	145	33
	Block No. 21		128	128	748	425	323	..	..	10	6	79	20	246	4
	Total of Ward No. VI	*N. A.*	*511*	*524*	*2,738*	*1,418*	*1,320*	*3*	*3*	..	..	*1,019*	*707*	*660*	*29*
	Block No. 22		148	148	630	305	325	..	..	..	..	247	196	139	4
	Block No. 23		100	102	513	278	235	..	..	..	..	196	147	121	6
	Block No. 24		88	89	509	274	235	..	..	..	..	179	88	128	2
	Block No. 25		60	60	366	191	175	..	..	..	..	138	94	92	7
	Block No. 26		115	125	720	370	350	3	3	..	..	259	182	180	10
	Total of Ward No. VII	*N. A.*	*546*	*563*	*2,862*	*1,511*	*1,351*	*90*	*6*	*19*	*12*	*977*	*568*	*671*	*58*
	Block No. 27		116	116	452	219	233	..	..	..	..	159	117	89	1
	Block No. 28		110	114	629	315	314	..	..	..	..	211	106	138	8
	Block No. 29		130	130	653	319	334	..	..	..	..	265	228	136	8
	Block No. 30		126	130	669	377	292	..	..	10	6	193	97	196	9
	Block No. 31		64	73	459	281	178	90	6	9	6	149	20	112	32

PRIMARY CENSUS ABSTRACT

WORKERS																						
I		II		III		IV		V				VI		VII		VIII		IX		X		
								(a)		(b)										Non-workers		Location Code
M	F	M	F	M	F	M	F	M	F	M	F	M	F	M	F	M	F	M	F	M	F	No.
17	18	19	20	21	22	23	24	25	26	27	28	29	30	31	32	33	34	35	36	37	38	1
179	1	83	2	2	..	..	..	1	..	..	..	..	..	2	..	..	..	23	1	330	567	96
181	..	51	3	15	..	19	..	5	..	1	..	..	..	10	..	10	..	17	..	342	609	97
1,047	1	262	54	24	..	27	..	8	..	7	..	4	2	9	..	2	..	22	1	1,279	2,565	98
176	..	60	12	3	..	30	7	..	..	4	..	8	..	9	..	..	..	15	..	273	482	99
743	**29**	**300**	**37**	**34**	**3**	**3**	..	**102**	**7**	**730**	**15**	**289**	**3**	**1,083**	**31**	**351**	**12**	**953**	**146**	**5,424**	**8,912**	**13/XIV**
53	*4*	*34*	*4*	*4*	*1*	*1*	..	*23*	*1*	*110*	*3*	*48*	..	*138*	*1*	*91*	..	*133*	*21*	*808*	*1,238*	
19	1	29	3	3	..	..	..	20	..	9	..	7	..	17	..	16	..	52	18	240	337	1
17	3	1	..	..	1	..	..	2	..	44	2	22	..	20	..	43	..	30	..	226	330	2
16	..	..	..	1	..	1	..	..	1	50	1	19	..	19	..	27	..	29	3	198	319	3
1	..	4	1	..	..	..	..	1	..	7	..	..	..	82	1	5	..	22	..	144	252	4
37	*2*	*32*	*6*	*12*	..	..	..	*15*	*2*	*164*	*2*	*130*	..	*147*	..	*86*	*1*	*131*	*12*	*856*	*1,430*	
8	1	12	2	..	..	..	..	1	1	76	1	13	..	36	..	22	1	41	5	218	369	5
3	..	3	..	2	..	..	..	8	..	29	..	11	..	32	..	21	..	36	2	203	277	6
12	1	..	1	6	..	..	..	3	1	36	..	66	..	43	..	13	..	22	2	195	336	7
13	..	15	3	1	..	..	..	..	..	22	1	39	..	21	..	26	..	24	2	190	342	8
1	..	2	..	3	..	..	..	3	..	1	..	1	..	15	..	4	..	8	1	50	106	9
25	..	..	..	..	..	..	..	*16*	..	*41*	*1*	*7*	..	*119*	*9*	*6*	..	*70*	*14*	*364*	*705*	
3	..	..	..	..	..	..	..	1	..	22	..	6	..	65	5	4	..	35	10	182	348	10
22	..	..	..	..	..	..	..	15	..	19	1	1	..	54	4	2	..	35	4	182	357	11
86	..	*20*	*8*	*2*	..	..	..	*3*	..	*92*	*1*	*64*	..	*104*	..	*20*	..	*115*	*21*	*669*	*1,048*	
14	..	..	..	2	..	..	..	..	..	34	1	1	..	50	..	4	..	57	16	220	344	12
5	..	..	..	..	..	..	..	..	..	20	..	46	..	25	..	2	..	33	3	206	321	13
40	..	20	8	..	..	..	..	..	..	14	..	2	..	15	..	8	..	8	2	128	201	14
27	..	..	..	..	..	..	..	3	..	24	..	15	..	14	..	6	..	17	..	115	182	15
205	*16*	*181*	*14*	*14*	*2*	..	..	*15*	*2*	*145*	*4*	*17*	..	*174*	*3*	*72*	..	*255*	*41*	*1,129*	*1,907*	
14	..	1	..	1	..	..	..	13	2	31	1	..	..	56	..	18	..	51	5	223	408	16
51	..	19	5	3	..	..	..	2	..	6	..	6	..	19	..	9	..	15	7	145	271	17
20	..	149	..	..	..	..	..	..	..	1	1	..	..	..	..	14	..	23	2	246	396	18
3	2	5	..	2	..	..	..	..	..	24	1	1	..	31	..	14	..	85	19	190	274	19
50	12	7	9	6	2	..	..	..	..	23	..	6	..	19	2	8	..	26	8	146	239	20
67	2	..	..	2	..	..	..	..	..	60	1	4	..	49	1	9	..	55	..	179	319	21
241	*5*	*15*	*1*	*1*	..	..	..	*8*	*2*	*84*	*1*	*5*	..	*176*	*8*	*13*	..	*117*	*12*	*758*	*1,291*	
7	..	..	..	..	..	..	..	..	1	39	..	2	..	46	2	4	..	41	1	166	321	22
32	..	..	..	1	..	..	..	..	..	26	..	3	..	29	2	1	..	29	4	157	229	23
81	1	7	..	..	..	..	..	5	..	2	..	..	..	22	1	1	..	10	..	146	233	24
72	4	1	1	..	..	..	..	..	..	2	..	..	..	9	..	..	..	8	2	99	168	25
49	..	7	..	..	..	..	..	3	1	15	1	..	..	70	3	7	..	29	5	190	340	26
96	*2*	*18*	*4*	*1*	..	*2*	..	*22*	..	*94*	*3*	*18*	*3*	*225*	*10*	*63*	*11*	*132*	*25*	*840*	*1,293*	
17	..	1	..	..	..	..	..	2	..	11	..	..	..	39	..	2	..	17	1	130	232	27
20	2	..	..	..	..	1	..	1	..	32	2	10	..	44	..	18	..	12	4	177	306	28
7	..	1	..	..	..	1	..	..	..	16	..	..	..	71	2	5	..	35	6	183	326	29
40	..	6	..	1	..	..	..	19	..	19	..	4	..	50	1	13	..	44	8	181	283	30
12	..	10	4	..	..	..	..	..	..	16	1	4	3	21	7	25	11	24	6	169	146	31

(Bk) Y-6—29

TALUKA THASRA

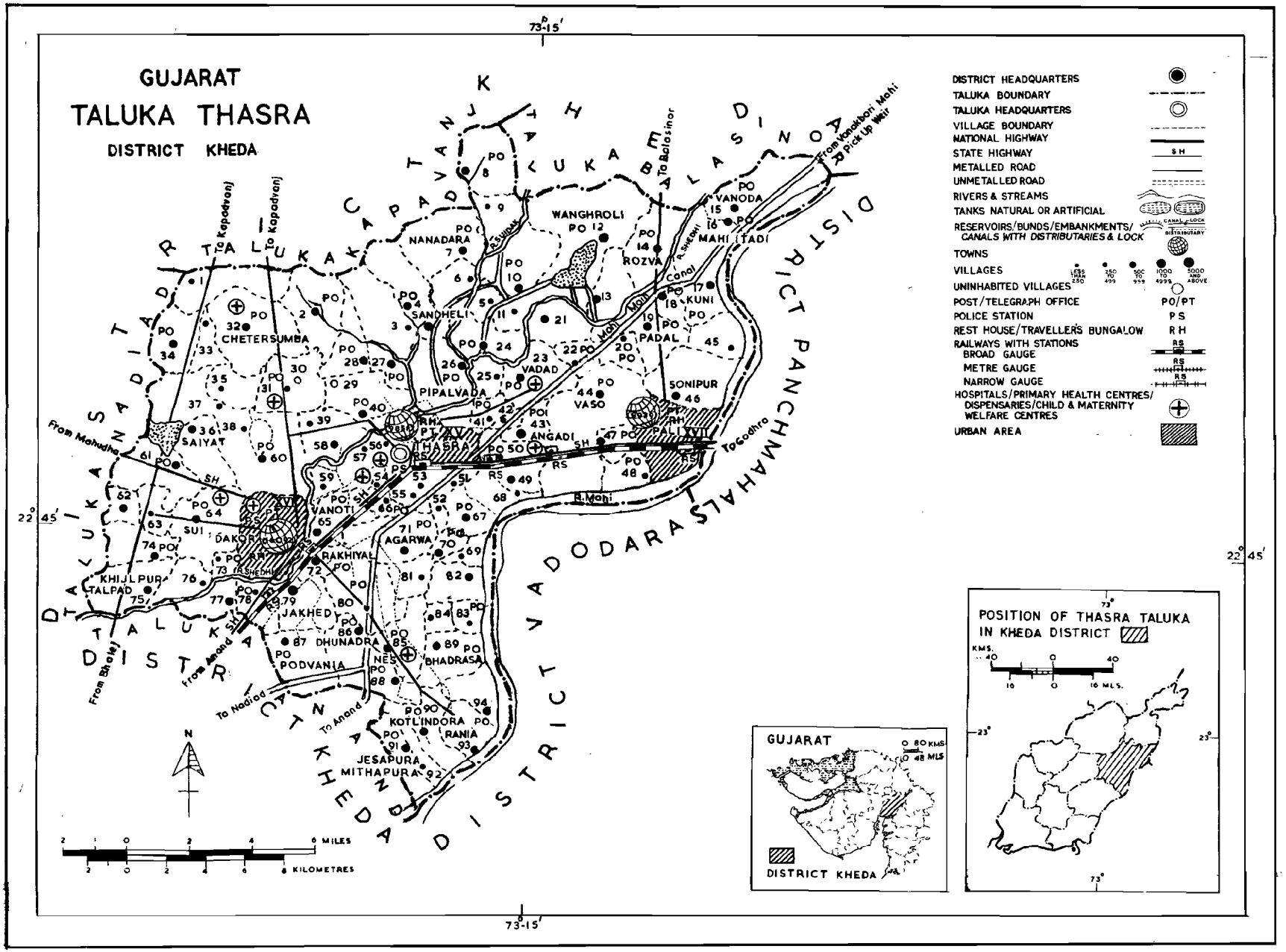
GUJARAT
TALUKA THASRA
DISTRICT KHEDA
DISTRICT KHEDA
DISTRICT PANCHMAHALS
DISTRICT VADODARA
DISTRICT KHEDA
DISTRICT KHEDA
DISTRICT PANCHMAHALS
TALUKA KAPADVANJ
TALUKA NADIAD
TALUKA NANDIAD
TALUKA BALASINOR
TALUKA THASRA
To Kapadvanj
To Balasinor
From Vanakbari Mahi Pick Up Weir
From Mahudha
From Bhalej
From Anand
To Nadiad
To Anand
To Godhra
R. Mahi
R. Shedhi
R. Sukhdar
Mahi Main Canal
NANADARA
WANGHROLI
VANODA
MAHI
TADI
ROZVA
KUNI
PADAL
SANDHELI
CHETERSUMBA
PIPALVADA
VADAD
VASO
SONIPUR
PALI
ANGADI
THASRA
SAIYAT
VANOTI
SUI
DAKOR
AGARWA
RAKHIYAL
KHIJLPUR
TALPAD
JAKHED
DHUNADRA
PODVANIA
NES
BHADRASA
KOTLINDORA
RANIA
JESAPURA
MITHAPURA
N
6 MILES
8 KILOMETRES
DISTRICT HEADQUARTERS
TALUKA BOUNDARY
TALUKA HEADQUARTERS
VILLAGE BOUNDARY
NATIONAL HIGHWAY
STATE HIGHWAY
METALLED ROAD
UNMETALLED ROAD
RIVERS & STREAMS
TANKS NATURAL OR ARTIFICIAL
RESERVOIRS/BUNDS/EMBANKMENTS/ CANALS WITH DISTRIBUTARIES & LOCK
TOWNS
VILLAGES
UNINHABITED VILLAGES
POST/TELEGRAPH OFFICE
POLICE STATION
REST HOUSE/TRAVELLER'S BUNGALOW
RAILWAYS WITH STATIONS
BROAD GAUGE
METRE GAUGE
NARROW GAUGE
HOSPITALS/PRIMARY HEALTH CENTRES/ DISPENSARIES/CHILD & MATERNITY WELFARE CENTRES
URBAN AREA
GUJARAT
DISTRICT KHEDA
POSITION OF THASRA TALUKA IN KHEDA DISTRICT
KMS.
MLS.
73°
73°15'
22°45'
23°

TALUKA
THASRA

Location Code No.	Name of Village/town agglomeration/town/ward/urban enumerators' block	Area of village in acres & of town/ward in Km.2	Occupied Residential Houses	No. of Households	Total Population (including Institutional and Houseless Population) P	M	F	Scheduled Castes M	F	Scheduled Tribes M	F	Literate and Educated Persons M	F	Total workers (I-IX) M	F
1	2	3	4	5	6	7	8	9	10	11	12	13	14	15	16
10	**THASRA TALUKA**														
	Total	**Km.2 659.9 Acres (163,070-15)**	**32,980**	**33,812**	**190,285**	**100,074**	**90,211**	**5,352**	**4,633**	**2,782**	**2,534**	**49,077**	**18,150**	**51,857**	**4,560**
	Rural	*Km.2 615.5 Acres (152,097-23)*	*25,784*	*26,516*	*154,403*	*81,145*	*73,258*	*4,272*	*3,715*	*1,854*	*1,731*	*37,035*	*10,394*	*42,754*	*3,564*
	Urban	*Km.2 44.4*	*7,196*	*7,296*	*35,882*	*18,929*	*16,953*	*1,080*	*918*	*928*	*803*	*12,042*	*7,756*	*9,103*	*996*
	RURAL AREAS														
1	Shamarpura	2,126-34	112	133	729	404	325	26	25	..	2	193	45	212	37
2	Ozharala	2,542-32	245	254	1,352	710	642	80	82	99	85	377	163	385	20
3	Ajroli	1,627-32	115	116	760	385	375	7	7	23	20	155	24	240	3
4	Sandheli	3,394-28	517	518	3,160	1,657	1,503	100	95	57	52	650	160	948	27
5	Gadhvina Muvada	257-05	70	70	370	194	176	6	4	..	..	80	28	109	3
6	Salun	1,174-16	136	138	816	441	375	38	27	5	6	170	40	238	5
7	Nanadara	2,752-39	468	468	2,687	1,384	1,303	96	89	27	28	579	154	695	22
8	Khad Godhra	2,261-39	268	277	1,349	734	615	47	48	68	73	320	91	404	11
9	Bhatvasna	1,126-28	65	72	454	225	229	2	3	38	41	88	32	115	3
10	Sanadra	3,036-06	323	327	1,770	935	835	3	2	75	54	428	165	526	9
11	Palaiya	1,327-19	171	175	980	510	470	8	4	18	21	208	46	296	24
12	Wanghroli	6,435-25	856	899	5,094	2,667	2,427	172	169	118	117	1,268	381	1,414	69
13	Baladha	1,779-23	194	201	1,130	609	521	103	99	16	10	298	122	344	13
14	Rozva	2,334-04	301	303	2,009	1,083	926	76	60	..	..	427	54	564	112
15	Vanoda	2,695-12	585	610	3,687	1,902	1,785	119	90	56	71	782	238	942	30
16	Mahi Itadi	1,954-25	359	376	2,398	1,225	1,173	55	51	..	..	411	68	600	5
17	Kuni	2,818-00	520	521	3,218	1,728	1,490	258	223	9	13	704	229	854	8
18	Meapura	1,225-02	338	348	1,792	955	837	50	47	22	19	521	224	480	38
19	Padal	2,077-34	584	607	3,575	1,882	1,693	170	165	22	20	885	243	999	69
20	Rasulpur Padal	950-39	111	121	667	362	305	57	58	..	..	188	49	196	3
21	Jargal	1,673-24	230	242	1,612	853	759	87	78	45	41	348	89	450	63
22	Sonaiya	708-21	125	134	718	392	326	86	75	3	4	163	64	224	17
23	Vadad	2,452-19	519	532	3,231	1,738	1,493	120	107	38	33	873	279	797	64
24	Dabhali	2,000-33	245	264	1,655	879	776	87	81	21	16	347	67	436	35
25	Mithana Muvada	862-02	136	136	822	411	411	62	57	7	5	172	61	223	82
26	Pipalvada	2,906-19	678	680	4,192	2,119	2,073	161	153	..	..	925	164	1,089	337
27	Bharthari	1,271-37	251	251	1,368	710	658	40	39	13	12	383	103	387	2
28	Rani Porda	1,157-18	166	171	1,000	511	489	5	4	..	..	272	67	276	5
29	Bhatpura No. 1	190-34	..	..	..	Uninhabited		..	..	..	..	..	..	..	..
30	Bhatpura No. 2	138-00	..	..	..	Uninhabited		..	..	..	..	..	..	..	..
31	Ajupura	2,343-05	144	146	781	416	365	9	8	108	105	204	113	226	6
32	Chetersumba	3,866-06	462	467	2,483	1,295	1,188	55	53	38	35	690	363	723	21
33	Vithalpura	656-29	108	110	506	273	233	..	..	69	71	121	49	170	4
34	Rawalia	1,960-20	280	284	1,486	757	729	..	..	..	..	318	76	448	16
35	Porda	1,278-01	166	171	894	432	462	14	16	..	..	604	132	272	9
36	Saiyat	3,954-26	359	368	2,131	1,089	1,042	54	50	26	35	225	36	591	30
37	Amrutpura	2,225-29	90	91	575	304	271	..	..	..	..	146	24	163	6
38	Chandasar	1,171-32	157	164	804	404	400	2	4	97	104	210	123	229	65
39	Vajewal	645-22	136	136	794	413	381	..	..	31	21	171	44	232	82
40	Golaj	2,228-20	335	347	1,978	1,033	945	90	57	56	56	495	154	548	314
41	Kosam	744-37	128	135	834	444	390	12	8	17	8	263	101	246	15
42	Dabhsar	375-05	110	124	785	417	368	93	82	44	34	249	100	227	41
43	Angadi	5,139-00	1,157	1,185	7,080	3,768	3,312	325	213	57	50	1,678	429	2,050	89

PRIMARY CENSUS ABSTRACT

WORKERS																				Non-workers		Location Code No.
I		II		III		IV		V				VI		VII		VIII		IX		X		
								(a)		(b)												
M	F	M	F	M	F	M	F	M	F	M	F	M	F	M	F	M	F	M	F	M	F	
17	18	19	20	21	22	23	24	25	26	27	28	29	30	31	32	33	34	35	36	37	38	1
31,136	**964**	**9,899**	**2,753**	**692**	**32**	**566**	**244**	**801**	**68**	**1,972**	**78**	**399**	**14**	**2,324**	**45**	**855**	**4**	**3,213**	**358**	**48,217**	**85,651**	
29,685	*904*	*8,920*	*2,395*	*611*	*31*	*254*	*79*	*486*	*31*	*567*	*30*	*80*	*12*	*702*	*13*	*315*	..	*1,134*	*69*	*38,391*	*69,694*	
1,451	*60*	*979*	*358*	*81*	*1*	*312*	*165*	*315*	*37*	*1,405*	*48*	*319*	*2*	*1,622*	*32*	*540*	*4*	*2,079*	*289*	*9,826*	*15,957*	
140	16	28	21	38	..	..	..	..	..	..	..	3	..	..	..	2	..	1	..	192	288	1
213	4	127	15	4	..	..	..	6	..	7	..	..	..	13	..	3	..	12	1	325	622	2
214	3	21	..	1	..	..	..	1	..	..	..	..	..	1	..	1	..	1	..	145	372	3
724	7	156	17	1	..	..	..	16	..	9	..	..	..	21	1	1	..	20	2	709	1,476	4
76	3	22	..	..	..	..	..	8	..	..	..	..	..	2	..	..	..	1	..	85	173	5
224	1	11	4	..	..	..	..	..	..	..	..	2	..	..	..	..	..	1	..	203	370	6
537	11	130	9	1	..	..	..	2	1	2	..	..	..	13	..	1	..	9	1	689	1,281	7
207	8	162	3	2	..	1	..	14	..	4	..	..	..	6	..	1	..	7	..	330	604	8
58	..	51	3	1	..	..	..	1	..	..	..	..	..	2	..	..	..	2	..	110	226	9
304	2	174	..	5	5	..	..	9	..	5	1	..	..	20	..	..	..	9	1	409	826	10
214	21	60	3	4	..	..	..	4	..	2	..	2	..	5	..	1	..	4	..	214	446	11
1,093	14	233	51	9	1	..	..	24	..	3	..	..	..	20	..	2	..	30	3	1,253	2,358	12
200	..	109	7	9	5	..	..	6	..	1	..	4	..	6	1	..	..	9	..	265	508	13
370	..	176	112	..	..	4	..	4	..	..	..	..	..	4	..	2	..	4	..	519	814	14
608	7	197	18	49	2	..	..	18	..	13	..	1	1	12	1	5	..	39	1	960	1,755	15
564	9	4	..	16	..	..	..	..	..	3	..	3	6	5	..	1	..	4	..	625	1,158	16
608	1	180	6	2	..	..	..	20	..	5	..	..	..	6	..	7	..	26	1	874	1,482	17
282	7	60	16	4	..	..	..	29	..	41	12	..	..	25	..	1	..	38	3	475	799	18
467	2	418	66	12	..	..	..	20	..	23	1	4	..	23	..	6	..	26	..	883	1,624	19
107	..	61	3	15	..	..	..	2	..	1	..	..	..	4	..	..	..	6	..	166	302	20
263	5	149	58	16	..	..	..	1	..	1	..	..	..	7	..	1	..	12	..	403	696	21
136	7	57	7	15	..	..	..	5	3	3	..	..	..	3	..	..	..	5	..	168	309	22
374	6	289	53	31	..	..	..	22	3	6	1	3	..	25	..	6	..	41	1	941	1,429	23
318	3	54	31	33	..	..	..	4	..	3	..	1	..	13	..	2	..	8	1	443	741	24
120	2	94	80	..	..	..	..	2	..	1	..	..	..	2	..	..	..	4	..	188	329	25
691	11	347	321	2	..	..	..	7	1	3	3	2	..	8	..	3	..	26	1	1,030	1,736	26
217	1	145	..	..	..	..	..	4	..	4	..	1	..	2	..	..	..	14	1	323	656	27
259	5	11	..	..	..	..	..	..	..	..	..	..	..	3	..	1	..	2	..	235	484	28
..	..	..	..	..	..	..	..	..	..	Uninhabited	..	..	..	..	..	..	..	..	..	..	..	29
..	..	..	..	..	..	..	..	..	..	Uninhabited	..	..	..	..	..	..	..	..	..	..	..	30
110	..	101	6	1	..	..	..	2	..	2	..	..	..	1	..	1	..	8	..	190	359	31
496	4	155	13	..	..	..	..	10	..	4	..	..	..	14	..	14	..	30	4	572	1,167	32
99	4	60	..	..	..	..	..	2	..	..	..	..	..	1	..	1	..	7	..	103	229	33
383	11	35	5	12	..	..	..	5	..	3	..	2	..	1	..	2	..	5	..	309	713	34
271	9	..	..	..	..	..	..	..	..	..	..	..	..	1	..	..	..	..	..	160	453	35
534	13	35	17	..	..	..	..	1	..	3	..	..	..	5	..	4	..	9	..	498	1,012	36
157	1	6	5	..	..	..	..	..	..	..	..	..	..	..	..	..	..	..	..	141	265	37
84	9	131	56	..	..	..	..	..	..	4	..	..	..	5	..	..	..	5	..	175	335	38
193	54	33	28	..	..	..	..	..	..	..	..	..	..	2	..	3	..	1	..	181	299	39
382	174	112	135	20	1	..	..	7	1	4	1	..	..	13	..	2	..	8	2	485	631	40
162	4	62	11	..	..	..	..	6	..	4	..	..	..	5	..	2	..	5	..	198	375	41
128	..	73	41	6	..	..	..	..	..	5	..	3	..	2	..	..	..	10	..	190	327	42
1,278	8	404	32	22	..	97	37	52	9	50	1	6	..	43	..	49	..	49	2	1,718	3,223	43

Location Code No.	Name of village/town agglomeration/town/ward/urban enumerators' block	Area of village in acres & of town/ward in Km.²	Occupied Residential Houses	No. of Households	Total Population (including Institutional and Houseless Population)			Scheduled Castes		Scheduled Tribes		Literate and Educated Persons		Total workers (I-IX)	
					P	M	F	M	F	M	F	M	F	M	F
1	2	3	4	5	6	7	8	9	10	11	12	13	14	15	16
44	Vaso	2,681-02	428	453	3,518	1,875	1,643	63	60	5	2	953	260	1,008	51
45	Sangol	1,606-15	111	122	745	392	353	..	..	..	..	162	65	202	..
46	Sonipur	3,213-30	710	735	4,528	2,333	2,195	84	71	28	18	915	202	1,165	97
47	Malvan	839-22	255	278	1,609	859	750	41	46	43	36	506	204	477	114
48	Rustampura	1,502-32	156	167	997	492	505	16	21	..	..	255	178	279	41
49	Sarnal	902-05	186	193	1,129	598	531	8	8	5	4	259	40	343	33
50	Ambav	777-34	172	172	961	525	436	20	18	71	52	291	117	277	31
51	Badharpura	752-14	147	157	811	435	376	7	3	..	..	148	14	209	3
52	Udhmatpura	269-06	97	97	569	278	291	20	17	9	10	110	7	150	5
53	Shahpura	528-13	119	125	705	372	333	6	2	..	..	159	21	212	1
54	Sandhelia	551-37	69	77	448	248	200	3	3	..	..	81	18	137	57
55	Jalanagar	527-28	148	148	854	430	424	5	8	..	..	191	2	248	9
56	Aurangpura	328-16	70	77	505	259	246	10	4	..	..	113	41	136	2
57	Rasulpur Thasra	555-33	144	147	789	416	373	65	57	14	11	276	108	208	4
58	Ekalvelu	1,887-12	195	195	1,149	594	555	7	3	..	..	230	65	338	71
59	Pilol	1,002-37	111	111	643	322	321	12	8	10	8	177	86	193	26
60	Muliad	1,585-10	189	196	1,076	561	515	4	1	..	..	204	20	315	24
61	Bordi	2,236-16	331	344	1,809	943	866	6	2	102	96	413	101	550	42
62	Morambli	607-09	169	178	1,034	543	491	40	31	..	..	210	32	279	14
63	Vallavpura	968-19	102	107	551	290	261	2	3	35	37	149	50	160	6
64	Sui	3,139-24	357	368	2,066	1,082	984	34	29	133	122	578	226	562	15
65	Vanoti	1,793-01	560	565	3,447	1,794	1,653	144	101	4	3	868	231	943	11
66	Dhundi	449-12	108	108	711	384	327	..	..	..	..	130	5	252	..
67	Kotaria	1,071-34	201	202	1,134	594	540	5	3	..	..	250	52	324	6
68	Uplet	898-01	62	63	374	198	176	..	..	..	..	112	24	91	1
69	Vamali	887-17	49	51	300	170	130	25	18	..	..	60	20	73	6
70	Gumadia	570-26	264	265	1,529	821	708	14	11	..	..	317	50	412	7
71	Agarwa	2,735-35	667	667	4,032	2,101	1,931	66	54	..	..	824	220	1,103	86
72	Rakhiyal*	964-14	213	217	1,319	708	611	22	15	..	..	412	173	338	36
73	Malai	421-39	105	106	567	315	252	41	28	30	27	154	43	179	34
74	Masra	1,511-08	322	326	1,948	1,022	926	23	18	..	..	443	34	545	11
75	Khijalpur Talpad	2,033-34	447	449	2,469	1,273	1,196	..	..	..	..	446	59	701	1
76	Khijalpur Vanto	1,079-03	104	104	555	289	266	3	1	..	..	140	44	165	3
77	Vinzol	1,091-17	166	175	1,098	582	516	52	46	22	21	223	54	323	234
78	Simlaj	1,200-14	125	131	703	394	309	3	6	..	..	156	17	225	7
79	Jakhed	2,029-11	176	178	921	481	440	35	31	..	..	149	24	232	8
80	Kalsar	2,923-16	909	909	5,230	2,798	2,432	140	126	..	..	1,480	479	1,457	77
81	Marghakui	1,029-18	167	167	951	505	446	10	4	14	17	230	49	249	1
82	Umba	1,536-07	256	264	1,520	803	717	7	9	..	..	311	40	383	14
83	Aklacha	642-28	93	93	551	274	277	10	14	..	..	129	38	140	12
84	Harkhol	479-21	104	112	627	332	295	16	9	..	..	146	31	202	1
85	Nes	1,884-22	407	417	2,406	1,278	1,128	74	67	1	..	637	223	674	38
86	Dhunadara	1,642-14	724	742	4,147	2,223	1,924	100	98	..	..	949	302	1,157	53
87	Podvania	2,329-28	445	468	2,646	1,407	1,239	32	29	..	..	637	162	700	30
88	Manjipura	1,277-37	271	271	1,591	841	750	47	43	..	..	451	151	456	6
89	Bhadrasa	2,109-14	482	485	2,490	1,322	1,168	75	62	..	..	653	127	657	19
90	Kotlindora	2,035-24	389	434	2,562	1,336	1,226	14	12	..	..	590	157	700	98
91	Jesapura Mithapura	1,549-12	419	424	2,551	1,323	1,228	8	8	..	..	653	151	662	226
92	Jorapura	551-10	138	149	863	447	416	..	..	..	..	220	40	222	36
93	Rania	2,033-06	623	647	3,694	1,972	1,722	78	74	5	5	960	230	875	24
94	Chitlav	1,019-05	202	208	1,245	661	584	..	..	..	..	336	113	298	8

*A part of this village containing population 980 has been included in Dakor Town Agglomeration.

PRIMARY CENSUS ABSTRACT

WORKERS																							
I		II		III		IV		V				VI		VII		VIII		IX		X			
								(a)		(b)										Non-workers			Location Code
M	F	M	F	M	F	M	F	M	F	M	F	M	F	M	F	M	F	M	F	M	F		No.
17	18	19	20	21	22	23	24	25	26	27	28	29	30	31	32	33	34	35	36	37	38		1
659	5	154	35	22	..	4	..	17	5	64	..	3	..	34	3	13	..	38	3	867	1,592		44
183	..	11	..	4	..	..	..	2	..	..	..	..	..	..	..	1	..	1	..	190	353		45
781	16	221	74	16	2	3	..	9	..	75	4	..	..	21	..	2	..	37	1	1,168	2,098		46
220	2	93	92	18	3	48	16	9	..	22	..	..	..	9	..	40	..	18	1	382	636		47
150	4	69	26	14	..	30	10	..	..	..	1	1	..	4	..	4	..	7	..	213	464		48
214	3	104	27	1	..	5	3	..	..	..	..	2	..	3	..	9	..	5	..	255	498		49
131	1	52	15	8	..	43	13	2	..	12	..	..	..	6	..	6	..	17	2	248	405		50
153	..	15	1	9	..	1	..	..	..	12	2	3	..	6	..	2	..	8	..	226	373		51
94	5	38	..	1	..	..	..	..	..	..	..	..	..	12	..	..	..	5	..	128	286		52
162	1	10	..	18	..	1	..	..	..	9	..	..	..	3	..	6	..	3	..	160	332		53
88	..	36	57	4	..	1	..	..	..	1	..	..	..	1	..	4	..	2	..	111	143		54
218	7	9	2	5	..	..	..	..	..	7	..	..	..	4	..	1	..	4	..	182	415		55
131	1	5	1	..	..	..	..	..	..	..	..	..	..	..	..	..	..	..	..	123	244		56
134	..	60	3	1	..	..	..	3	..	2	..	..	..	..	..	1	..	7	1	208	369		57
241	7	92	64	..	..	..	..	1	..	..	..	..	..	2	..	..	..	2	..	256	484		58
157	2	25	24	3	..	..	..	2	..	..	..	..	..	1	..	..	..	5	..	129	295		59
215	4	84	20	..	..	..	..	..	..	5	..	..	..	4	..	2	..	5	..	246	491		60
444	4	82	37	1	..	..	..	6	..	1	..	..	..	4	1	4	..	8	..	393	824		61
245	11	12	3	..	..	..	..	12	..	3	..	..	..	3	..	1	..	3	..	264	477		62
132	5	23	1	..	..	..	..	1	..	..	..	..	..	3	..	..	..	1	..	130	255		63
366	3	130	9	29	..	..	..	1	..	5	..	..	..	6	..	8	..	17	3	520	969		64
846	9	61	1	2	..	1	..	8	..	1	..	..	..	3	..	6	..	15	1	851	1,642		65
185	..	56	..	..	..	..	..	..	..	..	..	1	..	2	..	5	..	3	..	132	327		66
228	3	84	3	..	..	..	..	..	..	1	..	..	..	..	..	..	..	11	..	270	534		67
80	1	3	..	3	..	1	..	..	..	..	..	..	..	..	..	2	..	2	..	107	175		68
55	2	14	1	..	..	..	..	..	..	..	..	3	3	..	..	..	..	1	..	97	124		69
370	5	14	1	2	..	..	..	6	..	1	..	..	..	..	..	1	..	18	1	409	701		70
905	35	113	47	4	..	..	..	14	..	7	..	4	2	23	..	4	..	29	2	998	1,845		71
192	9	79	23	5	..	..	..	..	..	12	..	2	..	9	2	10	..	29	2	370	575		72
98	1	69	29	..	..	..	..	1	..	4	..	..	..	2	..	3	..	2	4	136	218		73
295	11	238	..	6	..	..	..	1	..	1	..	..	..	2	..	..	..	2	..	477	915		74
638	..	41	1	..	..	..	..	4	..	1	..	..	..	3	..	4	..	10	..	572	1,195		75
139	..	23	3	..	..	..	..	..	..	..	..	..	..	..	..	..	..	3	..	124	263		76
231	156	76	69	9	8	..	..	..	..	..	..	..	..	4	..	..	..	3	1	259	282		77
117	5	69	..	6	..	..	..	1	..	1	..	1	..	2	..	3	..	25	2	169	302		78
140	4	54	3	8	..	..	..	..	..	3	1	1	..	3	..	4	..	19	..	249	432		79
886	8	382	61	10	..	..	..	16	..	39	2	18	..	35	2	11	..	60	4	1,341	2,355		80
235	..	8	1	..	..	..	..	1	..	..	..	..	..	1	..	..	..	4	..	256	445		81
349	13	10	..	12	1	..	..	..	..	..	..	..	..	..	..	..	..	12	..	420	703		82
123	4	..	..	..	..	..	..	4	7	3	..	..	..	9	1	..	..	1	..	134	265		83
198	1	2	..	..	..	..	..	..	..	..	..	..	..	1	..	..	..	1	..	130	294		84
520	27	52	4	19	1	..	..	6	..	13	..	1	..	15	..	3	..	45	6	604	1,090		85
691	10	310	42	10	..	..	..	22	1	18	..	1	..	65	..	7	..	33	..	1,066	1,871		86
400	2	259	26	11	..	14	..	6	..	..	..	1	..	3	..	3	..	3	2	707	1,209		87
367	2	56	4	3	..	..	..	2	..	5	..	..	..	4	..	1	..	18	..	385	744		88
418	5	186	13	3	1	..	..	8	..	3	..	..	..	18	..	2	..	19	..	665	1,149		89
418	20	254	78	3	..	..	..	2	..	5	..	..	..	2	..	7	..	9	..	636	1,128		90
428	32	216	194	4	..	..	..	1	..	..	..	..	..	3	..	3	..	7	..	661	1,002		91
189	..	27	36	..	..	..	..	..	..	..	..	..	..	..	..	2	..	4	..	225	380		92
698	8	88	6	2	1	..	..	4	..	10	..	1	..	21	1	5	..	46	8	1,097	1,698		93
263	3	18	5	4	..	..	..	..	..	2	..	..	..	2	..	..	..	9	..	363	576		94

Location Code No.	Name of village/town agglomeration/town/ward/urban enumerator's block	Area of village in acres & of town/ward in Km.2	Occupied Residential Houses	No. of Households	Total Population (including Institutional and Houseless Population)			Scheduled Castes		Scheduled Tribes		Literate and Educated Persons		Total workers (I-IX)	
					P	M	F	M	F	M	F	M	F	M	F
1	2	3	4	5	6	7	8	9	10	11	12	13	14	15	16
	URBAN AREA	Km.²													
13/XV	**Thasra**	**14.41**	**1,888**	**1,901**	**9,851**	**5,116**	**4,735**	**256**	**231**	**288**	**259**	**3,257**	**2,071**	**2,443**	**191**
Total of	*Ward No. I*	*N. A.*	*498*	*504*	*2,814*	*1,463*	*1,351*	..	..	*55*	*46*	*859*	*510*	*692*	*68*
	Block No. 1		77	77	374	207	167	..	..	5	1	168	125	87	3
	Block No. 2		96	96	536	267	269	..	..	12	8	215	192	119	5
	Block No. 3		135	135	822	434	388	..	..	10	10	194	58	226	48
	Block No. 4		119	119	687	354	333	..	..	25	25	162	45	167	..
	Block No. 5		71	77	395	201	194	..	..	3	2	120	90	93	12
Total of	*Ward No. II*	*N. A.*	*482*	*482*	*2,536*	*1,281*	*1,255*	*48*	*39*	*51*	*60*	*934*	*662*	*583*	*19*
	Block No. 6		142	142	684	333	351	..	..	13	20	266	243	159	2
	Block No. 7		92	92	475	246	229	34	25	30	34	138	91	112	10
	Block No. 8		133	133	780	407	373	14	14	4	2	294	156	190	2
	Block No. 9		115	115	597	295	302	..	..	4	4	236	172	122	5
Total of	*Ward No. III*	*N. A.*	*385*	*385*	*1,841*	*961*	*880*	*191*	*182*	*15*	*7*	*572*	*438*	*456*	*70*
	Block No. 10		77	77	326	162	164	..	..	..	..	36	111	73	3
	Block No. 11		135	135	702	365	337	141	133	4	2	209	93	186	39
	Block No. 12		87	87	377	203	174	50	49	3	1	140	85	95	16
	Block No. 13		86	86	436	231	205	..	..	8	4	187	149	102	12
Total of	*Ward No. IV*	*N. A.*	*523*	*530*	*2,660*	*1,411*	*1,249*	*17*	*10*	*167*	*146*	*892*	*461*	*712*	*34*
	Block No. 14		118	118	793	402	391	2	..	..	..	303	144	174	6
	Block No. 15		182	185	758	420	338	..	..	39	29	264	131	238	23
	Block No. 16		75	79	494	264	230	..	..	126	114	106	37	135	1
	Block No. 17		148	148	615	325	290	15	10	2	3	219	149	165	4
	Dakor Town Agglomeration	N. A.	**3,406**	**3,445**	**16,092**	**8,567**	**7,525**	**393**	**298**	**394**	**352**	**5,868**	**4,045**	**4,045**	**503**
		Km.²													
13/XVI	*(i) Dakor NP.*	*15.52*	*3,203*	*3,239*	*15,112*	*8,024*	*7,088*	*355*	*277*	*378*	*339*	*5,563*	*3,937*	*3,774*	*490*
Total of	*Ward No. I*	*N. A.*	*525*	*526*	*2,497*	*1,317*	*1,180*	..	..	*65*	*53*	*913*	*670*	*616*	*37*
	Block No. 1		102	102	497	265	232	..	..	..	..	227	172	107	14
	Block No. 2		94	95	431	213	218	..	..	..	..	185	158	96	2
	Block No. 3		87	87	436	225	211	..	..	..	..	196	168	99	2
	Block No. 4		107	107	465	246	219	..	..	..	..	146	81	127	13
	Block No. 5		135	135	668	368	300	..	..	65	53	159	91	187	6
Total of	*Ward No. II*	*N. A.*	*526*	*528*	*2,615*	*1,362*	*1,253*	*296*	*247*	..	..	*1,058*	*739*	*647*	*127*
	Block No. 6		114	114	566	311	255	296	247	..	..	180	57	174	102
	Block No. 7		79	79	402	210	192	..	..	..	..	178	123	95	4
	Block No. 8		92	92	482	255	227	..	..	..	..	197	162	111	4
	Block No. 9		83	85	420	221	199	..	..	..	..	190	132	105	3
	Block No. 10		158	158	745	365	380	..	..	..	..	313	265	162	14
Total of	*Ward No. III*	*N. A.*	*760*	*786*	*3,620*	*1,927*	*1,693*	*34*	*10*	*39*	*42*	*1,448*	*1,007*	*879*	*77*
	Block No. 11		184	184	803	437	366	..	..	15	15	338	247	181	18
	Block No. 12		152	154	672	327	345	..	..	..	..	273	239	165	16
	Block No. 13		115	115	501	257	244	..	..	..	..	217	176	101	16
	Block No. 14		63	63	318	159	159	2	1	..	..	131	97	80	4
	Block No. 15		147	171	764	405	359	16	9	24	10	267	163	206	20
	Block No. 16		99	99	562	342	220	16	..	..	17	222	85	146	3

PRIMARY CENSUS ABSTRACT

WORKERS																							
I		II		III		IV		V				VI		VII		VIII		IX		X			
								(a)		(b)										Non-workers		Location Code No.	
M	F	M	F	M	F	M	F	M	F	M	F	M	F	M	F	M	F	M	F	M	F		
17	18	19	20	21	22	23	24	25	26	27	28	29	30	31	32	33	34	35	36	37	38	1	
554	**34**	**249**	**61**	**26**	..	**23**	..	**101**	**9**	**221**	**18**	**210**	**1**	**458**	**7**	**136**	**1**	**465**	**60**	**2,673**	**4,544**	**13/XV**	
279	*17*	*86*	*21*	*23*	..	*4*	..	*33*	..	*36*	*6*	*11*	..	*114*	*6*	*20*	..	*86*	*18*	*771*	*1,283*		
17	..	5	..	5	..	..	..	1	..	7	..	3	..	23	..	1	..	25	3	120	164	1	
32	..	8	..	2	..	..	..	10	..	10	..	4	..	26	1	6	..	21	4	148	264	2	
135	17	24	18	..	..	4	..	5	..	12	6	1	..	22	5	8	..	15	2	208	340	3	
71	..	38	..	16	..	..	..	7	..	2	..	2	..	23	..	3	..	5	..	187	333	4	
24	..	11	3	..	..	..	..	10	..	5	..	1	..	20	..	2	..	20	9	108	182	5	
56	*2*	*22*	..	..	..	*2*	..	*63*	*3*	*77*	*2*	*33*	..	*162*	..	*33*	..	*135*	*12*	*698*	*1,236*		
15	..	2	..	..	..	..	..	14	..	37	..	4	..	44	..	8	..	35	2	174	349	6	
1	..	5	..	..	..	..	..	35	3	7	..	3	..	28	..	8	..	25	7	134	219	7	
23	..	10	..	..	..	2	..	14	..	17	..	18	..	42	..	13	..	51	2	217	371	8	
17	2	5	..	..	..	..	..	..	..	16	2	8	..	48	..	4	..	24	1	173	297	9	
90	*14*	*71*	*24*	*2*	..	..	..	*3*	*4*	*48*	*1*	*8*	..	*107*	*1*	*17*	..	*110*	*26*	*505*	*810*		
2	..	..	..	1	..	..	..	..	..	13	..	..	..	32	..	..	..	25	3	89	161	10	
78	14	46	18	..	..	..	..	3	..	7	..	1	..	14	..	6	..	31	7	179	298	11	
2	..	22	5	..	..	..	..	..	4	13	1	5	..	20	..	8	..	25	6	108	158	12	
8	..	3	1	1	..	..	..	..	..	15	..	2	..	41	1	3	..	29	10	129	193	13	
129	*1*	*70*	*16*	*1*	..	*17*	..	*2*	*2*	*60*	*9*	*158*	*1*	*75*	..	*66*	*1*	*134*	*4*	*699*	*1,215*		
40	..	8	..	1	..	3	..	2	2	16	3	12	..	33	..	30	1	29	..	228	385	14	
4	..	28	15	..	..	14	..	..	..	41	5	2	..	39	..	21	..	89	3	182	315	15	
85	1	32	..	..	..	..	..	..	..	2	..	..	..	2	..	10	..	4	..	129	229	16	
..	..	2	1	..	..	..	..	..	..	1	1	144	1	1	..	5	..	12	1	160	286	17	
349	**13**	**481**	**218**	**35**	**1**	**3**	..	**169**	**25**	**395**	**24**	**81**	**1**	**898**	**19**	**271**	**2**	**1,363**	**200**	**4,522**	**7,022**		
303	*13*	*418*	*208*	*33*	*1*	*3*	..	*156*	*25*	*378*	*23*	*77*	*1*	*870*	*19*	*197*	*2*	*1,339*	*198*	*4,250*	*6,598*	*13/XVI*	
57	*1*	*15*	..	..	..	..	..	*7*	*12*	*59*	*7*	*15*	..	*180*	*1*	*21*	..	*262*	*16*	*701*	*1,143*		
6	..	..	..	..	..	..	..	1	9	8	..	5	..	28	..	4	..	55	5	158	218	1	
1	..	..	..	..	..	..	..	..	1	7	..	5	..	41	..	7	..	35	1	117	216	2	
7	..	..	..	..	..	..	..	..	..	12	..	..	..	43	..	2	..	35	2	126	209	3	
21	1	..	..	..	..	..	..	..	2	15	7	1	..	35	..	6	..	49	3	119	206	4	
22	..	15	..	..	..	..	..	6	..	17	..	4	..	33	1	2	..	88	5	181	294	5	
60	*9*	*70*	*61*	*6*	..	*1*	..	*2*	*2*	*74*	*8*	*11*	..	*149*	..	*24*	*1*	*250*	*46*	*715*	*1,126*		
9	9	66	60	..	..	..	..	..	..	3	..	4	..	1	..	7	1	84	32	137	153	6	
31	..	3	..	..	..	..	..	..	2	18	1	2	..	14	..	5	..	22	1	115	188	7	
12	..	1	1	2	..	1	..	1	..	19	..	2	..	36	..	4	..	33	3	144	223	8	
3	..	..	..	..	..	..	..	1	..	13	..	1	..	22	..	2	..	63	3	116	196	9	
5	..	..	..	4	..	..	..	..	..	21	7	2	..	76	..	6	..	48	7	203	366	10	
26	..	*14*	..	*13*	..	..	..	*86*	*8*	*107*	*7*	*9*	..	*231*	*6*	*49*	..	*344*	*56*	*1,048*	*1,616*		
9	..	1	..	3	..	..	..	40	3	2	..	2	..	45	2	5	..	74	13	256	348	11	
3	..	1	..	..	..	..	..	19	..	9	..	3	..	47	2	9	..	74	14	162	329	12	
6	..	..	..	..	..	..	..	14	4	4	1	2	..	27	..	8	..	40	11	156	228	13	
2	..	2	..	..	..	..	..	4	1	16	..	..	..	26	..	4	..	26	3	79	155	14	
6	..	7	..	..	..	..	..	1	..	50	6	..	..	35	..	13	..	94	14	199	339	15	
..	..	3	..	10	..	..	..	8	..	26	..	2	..	51	2	10	..	36	1	196	217	16	

(Bk) Y-6—30

Location Code No.	Name of village/town agglomeration/town/ ward/urban enumerator's block	Area of village in acres & of town/ ward in Km.2	Occupied Residential Houses	No. of Households	Total Population (including Institutional and Houseless Population)			Scheduled Castes		Scheduled Tribes		Literate and Educated Persons		Total workers (I-IX)	
					P	M	F	M	F	M	F	M	F	M	F
1	2	3	4	5	6	7	8	9	10	11	12	13	14	15	16
Total of Ward No. IV		*N. A.*	*514*	*518*	*2,394*	*1,240*	*1,154*	*12*	*11*	*26*	*25*	*996*	*728*	*542*	*44*
Block No. 17			108	108	513	263	250	..	..	7	7	200	142	118	20
Block No. 18			91	96	420	216	204	..	..	17	17	173	128	103	10
Block No. 19			110	111	491	248	243	..	..	2	1	213	185	108	6
Block No. 20			100	100	484	246	238	..	..	..	..	202	147	109	2
Block No. 21			105	103	486	267	219	12	11	..	..	208	126	104	6
Total of Ward No. V		*N. A.*	*878*	*881*	*3,986*	*2,178*	*1,808*	*13*	*9*	*248*	*219*	*1,148*	*793*	*1,090*	*205*
Block No. 22			113	113	549	279	270	4	4	5	4	208	152	121	22
Block No. 23			103	105	455	252	203	..	..	25	24	155	52	126	29
Block No. 24			76	76	351	193	158	..	..	58	53	92	75	88	16
Block No. 25			109	109	463	246	217	..	..	6	1	116	53	127	9
Block No. 26			145	146	654	370	284	6	5	24	28	242	131	185	23
Block No. 27			80	80	340	211	129	..	..	12	10	95	15	91	5
Block No. 28			157	157	749	400	349	3	..	8	6	179	299	199	31
Block No. 29			95	95	425	227	198	..	..	110	93	61	16	153	70
*(ii) Rakhial Village**		*N. A.*	*203*	*206*	*980*	*543*	*437*	*38*	*21*	*16*	*13*	*305*	*108*	*271*	*13*
Total of Ward No. 00		*N. A.*	*203*	*206*	*980*	*543*	*437*	*38*	*21*	*16*	*13*	*305*	*108*	*271*	*13*
Block No. 30			203	206	980	543	437	38	21	16	13	305	108	271	13
13/XVII Pali		**Km.² 14.47**	**1,902**	**1,950**	**9,939**	**5,246**	**4,693**	**431**	**389**	**246**	**192**	**2,917**	**1,640**	**2,615**	**302**
Total of Ward No. I		*N. A.*	*369*	*369*	*1707*	*946*	*761*	*7*	*7*	*42*	*15*	*763*	*511*	*404*	*9*
Block No. 1			105	105	467	249	218	3	1	..	..	207	155	113	3
Block No. 2			124	124	613	343	270	4	6	42	15	293	200	138	6
Block No. 3			140	140	627	354	273	..	..	..	..	263	156	153	..
Total of Ward No. II		*N. A.*	*407*	*408*	*2,290*	*1,201*	*1,089*	*351*	*297*	*2*	*1*	*576*	*202*	*542*	*28*
Block No. 4			103	103	545	284	261	90	73	..	..	139	55	114	5
Block No. 5			62	62	322	177	145	177	145	..	..	89	16	69	..
Block No. 6			81	81	521	272	249	15	15	2	1	140	48	144	8
Block No. 7			130	130	726	373	353	..	..	..	..	173	70	162	3
Block No. 8			31	32	176	95	81	69	64	..	..	35	31	53	12
Total of Ward No. III		*N. A.*	*283*	*291*	*1,620*	*833*	*787*	*17*	*14*	*13*	*14*	*524*	*472*	*435*	*67*
Block No. 9			119	127	793	418	375	..	..	13	14	245	274	211	61
Block No. 10			164	164	827	415	412	17	14	..	..	279	198	224	6
Total of Ward No. IV		*N. A.*	*434*	*464*	*2,189*	*1,193*	*996*	*14*	*15*	*87*	*70*	*672*	*368*	*624*	*75*
Block No. 11			95	95	555	306	249	..	..	..	..	228	150	153	2
Block No. 12			119	124	595	318	277	13	13	6	8	196	95	161	7
Block No. 13			65	65	346	192	154	..	..	..	..	122	70	98	2
Block No. 14			155	180	693	377	316	1	2	81	62	126	53	212	64
Total of Ward No. V		*N. A.*	*409*	*418*	*2,133*	*1,073*	*1,060*	*42*	*56*	*102*	*92*	*382*	*87*	*610*	*123*
Block No. 15			99	99	349	182	167	..	..	72	66	39	3	126	92
Block No. 16			128	128	662	333	329	..	..	28	24	122	27	194	24
Block No. 17			117	117	669	336	333	42	56	2	2	154	46	185	7
Block No. 18			65	74	453	222	231	..	..	..	..	67	11	105	..

*The area is included within boundary of Rakhial Village (L. C. No. 72).

PRIMARY CENSUS ABSTRACT

WORKERS																						
I		II		III		IV		V				VI		VII		VIII		IX		X		
								(a)		(b)										Non-workers		Location Code No.
M	F	M	F	M	F	M	F	M	F	M	F	M	F	M	F	M	F	M	F	M	F	
17	18	19	20	21	22	23	24	25	26	27	28	29	30	31	32	33	34	35	36	37	38	1
39	..	*14*	*8*	*4*	..	*2*	..	*29*	*2*	*52*	*1*	*11*	..	*158*	*4*	*54*	..	*179*	*29*	*698*	*1,110*	
7	..	10	8	..	..	..	..	8	2	11	1	..	..	34	1	28	..	20	8	145	230	17
8	..	3	..	..	..	..	..	6	..	5	..	4	..	27	..	9	..	41	10	113	194	18
7	..	..	..	..	..	1	..	6	..	16	..	4	..	27	..	5	..	42	6	140	237	19
4	..	1	..	3	..	..	..	9	..	9	..	3	..	28	..	8	..	44	2	137	236	20
13	..	..	..	1	..	1	..	..	..	11	..	..	..	42	3	4	..	32	3	163	213	21
121	*3*	*305*	*139*	*10*	*1*	..	..	*32*	*1*	*86*	..	*31*	*1*	*152*	*8*	*49*	*1*	*304*	*51*	*1,088*	*1,603*	
23	2	7	9	..	..	..	..	14	..	12	..	3	..	24	3	8	..	30	8	158	248	22
12	1	17	17	2	..	..	..	..	..	20	..	3	..	26	1	10	1	36	9	126	174	23
2	..	49	14	..	..	..	..	..	..	3	..	1	..	15	..	2	..	16	2	105	142	24
12	..	36	4	1	..	..	..	2	..	21	..	11	1	9	..	10	..	25	4	119	208	25
9	..	17	14	1	..	..	..	12	1	11	..	7	..	54	4	4	..	70	4	185	261	26
10	..	60	5	..	..	..	..	1	..	3	..	..	..	5	..	..	..	12	..	120	124	27
22	..	7	6	6	1	..	..	2	..	13	..	6	..	17	..	13	..	113	24	201	318	28
31	..	112	70	..	..	..	..	1	..	3	..	..	..	2	..	2	..	2	..	74	128	29
46	..	*63*	*10*	*2*	..	..	..	*13*	..	*17*	*1*	*4*	..	*28*	..	*74*	..	*24*	*2*	*272*	*424*	
46	..	*63*	*10*	*2*	..	..	..	*13*	...	*17*	*1*	*4*	..	*28*	...	*74*	..	*24*	*2*	*272*	*424*	
46	..	63	10	2	..	..	..	13	..	17	1	4	..	28	..	74	..	24	2	272	424	30
548	**13**	**249**	**79**	**20**	..	**286**	**165**	**45**	**3**	**789**	**6**	**28**	..	**266**	**6**	**133**	**1**	**251**	**29**	**2,631**	**4,391**	**13/XVII**
..	..	..	..	..	..	*1*	..	..	*1*	*377*	*1*	*2*	..	*4*	..	..	..	*20*	*7*	*542*	*752*	
..	..	..	..	..	..	1	..	..	..	101	1	2	..	3	..	..	..	6	2	136	215	1
..	..	..	..	..	..	..	..	..	1	125	..	..	..	1	..	..	..	12	5	205	264	2
..	..	..	..	..	..	..	..	..	..	151	..	..	..	..	..	..	..	2	..	201	273	3
192	*5*	*70*	*15*	..	..	*1*	..	*1*	..	*228*	*5*	..	..	*11*	..	*4*	..	*35*	*3*	*659*	*1,061*	
..	..	..	..	..	..	..	..	..	..	109	5	..	..	4	..	..	..	1	..	170	256	4
..	..	..	..	..	..	..	..	..	..	69	..	..	..	..	..	..	..	..	..	108	145	5
102	5	25	3	..	..	..	..	..	..	14	..	..	..	..	..	2	..	1	..	128	241	6
87	..	4	..	..	..	..	..	1	..	32	..	..	..	7	..	2	..	29	3	211	350	7
3	..	41	12	..	..	1	..	..	..	4	..	..	..	..	..	..	..	4	..	42	69	8
85	..	*82*	*58*	*2*	..	*3*	..	*29*	..	*74*	..	*9*	..	*83*	*1*	*6*	..	*62*	*8*	*398*	*720*	
73	..	80	58	..	..	1	..	4	..	23	..	..	..	3	1	1	..	26	2	207	314	9
12	..	2	..	2	..	2	..	25	..	51	..	9	..	80	..	5	..	36	6	191	406	10
8	..	*4*	..	*5*	..	*137*	*62*	*13*	*2*	*95*	..	*15*	..	*164*	*5*	*104*	*1*	*79*	*5*	*569*	*921*	
2	..	..	..	..	..	..	..	5	1	36	..	3	..	80	..	9	..	18	1	153	247	11
5	..	1	..	4	..	1	..	2	..	38	..	12	..	43	5	19	..	36	2	157	270	12
..	..	3	..	..	..	10	..	6	..	18	..	..	..	30	..	19	..	12	2	94	152	13
1	..	..	..	1	..	126	62	..	1	3	..	..	..	11	..	57	1	13	..	165	252	14
263	*8*	*93*	*6*	*13*	..	*144*	*103*	*2*	..	*15*	..	*2*	..	*4*	..	*19*	..	*55*	*6*	*463*	*937*	
5	..	4	..	..	..	109	92	..	..	4	..	..	..	..	..	2	..	2	..	56	75	15
118	5	24	2	..	..	28	11	..	..	1	..	..	..	1	..	8	..	14	6	139	305	16
68	3	63	4	..	..	5	..	2	..	1	..	2	..	2	..	4	..	38	..	151	326	17
72	..	2	..	13	..	2	..	..	..	9	..	..	..	1	..	5	..	1	..	117	251	18

STATEMENT SHOWING JURISDICTION OF ENUMERATORS' BLOCKS IN THE URBAN AREAS

First Stage			Second Stage	
Ward No.	Block No.	Particulars of House No. in each block	New Block No.	Particulars of the Block Nos. of first stage (Col. 2) which are clubbed together for forming new block during second stage (Col. 4)
1	2	3	4	5
	MEHMEDABAD TOWN L. C. No. 13/I			
1	1	1 to 126	1	
	2	1 to 131	2	
	3	1 to 133	3	
	4	1 to 125	4	
	5	1 to 126	5	
	6	1 to 134	6	
2	1	1 to 125	7	1+2
	2	1 to 125		
	3	1 to 127	8	
	4	1 to 133	9	
	5	1 to 145	10	
	6	1 to 66	11	6+7
	7	1 to 151		
3	1	1 to 137	12	
	2	1 to 125	13	
	3	1 to 125	14	3+4
	4	1 to 80		
	5	1 to 131	15	5+6
	6	1 to 83		
	7	1 to 133	16	7+8
	8	1 to 66		
4	1	1 to 129	17	1+2
	2	1 to 131		
	3	1 to 98	18	3+4
	4	1 to 126		
	5	1 to 126	19	
	6	1 to 149	20	
	7	1 to 164	21	
	8	1 to 145	22	
5	1	1 to 125	23	
	2	1 to 125	24	2+3
	3	1 to 125		
	4	1 to 125	25	
	5	1 to 125	26	
	6	1 to 100	27	
	7	1 to 126	28	
	8	1 to 135	29	
	9	1 to 119	30	
	KHEDA TOWN L. C. No. 13/II			
1	1	1 to 127	1	
	2	1 to 135	2	
	3	1 to 151	3	
	4	1 to 119	4	
	5	1 to 46	5	5+6+7+8
	6	1 to 31		
	7	1 to 70		
	8	1 to 67		
2	1	1 to 83	6	1+2
	2	1 to 136		
	3	1 to 110	7	3+4
	4	1 to 193		
	5	1 to 155	8	5+6
	6	1 to 100		
	7	1 to 130	9	7+8
	8	1 to 61		

First Stage			Second Stage	
Ward No.	Block No.	Particulars of House No. in each block	New Block No.	Particulars of the Block Nos. of first stage (Col. 2) which are clubbed together for forming new block during second stage (Col. 4)
1	2	3	4	5
	9	1 to 151	10	9+10
	10	1 to 46		
3	1	1 to 105		
	2	1 to 51	11	1+2+3
	3	1 to 110		
	4	1 to 150	12	4+5
	5	1 to 150		
	6	1 to 94	13	6+7
	7	1 to 128		
	8	1 to 148	14	8+9
	9	1 to 71		
	10	1 to 151	15	10+11
	11	1 to 67		
4	1	1 to 157	16	
	2	1 to 159	17	
	3	1 to 118	18	
	4	1 to 178	19	
	5	1 to 148	20	
	6	1 to 156	21	
	7	1 to 128	22	
5	1	1 to 161	23	
	2	1 to 154	24	
	3	1 to 172	25	
	4	1 to 162	26	
	NADIAD TOWN L. C. No. 13/III			
1	1	1 to 125	1	
	2	1 to 127	2	
	3	1 to 125	3	
	4	1 to 125	4	
	5	1 to 125	5	
	6	1 to 125	6	
	7	1 to 125	7	
	8	1 to 125	8	
	9	1 to 125	9	
	10	1 to 125	10	
	11	1 to 125	11	
	12	1 to 125	12	12+13
	13	1 to 125		
	14	1 to 125	13	
	15	1 to 125	14	
	16	1 to 125	15	
	17	1 to 125	16	
	18	1 to 15	17	
	19	1 to 125	18	
	20	1 to 125	19	
	21	1 to 125	20	21+22+23
	22	1 to 125		
	23	1 to 125		
	24	1 to 125	21	
	25	1 to 125	22	
	26	1 to 125	23	26+27
	27	1 to 125		
	28	1 to 125	34	28+29+30
	29	1 to 125		
	30	1 to 67		
	31	1 to 128	25	31+32
	32	1 to 133		

STATEMENT SHOWING JURISDICTION OF ENUMERATORS' BLOCKS IN THE URBAN AREAS

First Stage			Second Stage		First Stage			Second Stage	
Ward No.	Block No.	Particulars of House No. in each block	New Block No.	Particulars of the Block Nos. of first stage (Col. 2) which are clubbed together for forming new block during second stage (Col. 4)	Ward No.	Block No.	Particulars of House No. in each block	New Block No.	Particulars of the Block Nos. of first stage (Col. 2) which are clubbed togethe for forming new block during second stage (Col. 4)
1	2	3	4	5	1	2	3	4	5
	33	1 to 101	26			35	1 to 125	80	
	34	1 to 121	27	34+35		36	1 to 125	81	
	35	1 to 112				37	1 to 125	82	
	36	1 to 129	28			38	1 to 125	83	38+39
	37	1 to 129	29	37+38		39	1 to 125		
	38	1 to 122				40	1 to 125	84	
	39	1 to 123	30			41	1 to 136	85	
	40	1 to 125	31			42	1 to 153	86	
	41	1 to 120	32			43	1 to 147	87	
	42	1 to 130	33			44	1 to 125	88	
	43	1 to 126	34	43+44		45	1 to 130	89	
	44	1 to 124			4	1	1 to 125	90	
	45	1 to 129	35			2	1 to 126	91	
	46	1 to 137	36			3	1 to 125	92	
	47	1 to 132	37			4	1 to 125	93	4+5
2	1	1 to 125	38			5	1 to 125		
	2	1 to 131	39			6	1 to 125	94	
	3	1 to 125	40			7	1 to 126	95	
	4	1 to 125	41			8	1 to 128	96	8+9
	5	1 to 127	42			9	1 to 125		
	6	1 to 126	43		5	1	1 to 111	97	
	7	1 to 125	44			2	1 to 107	98	
	8	1 to 127	45			3	1 to 126	99	
	9	1 to 125	46			4	1 to 118	100	
	10	1 to 126	47	10+11		5	1 to 123	101	
	11	1 to 85				6	1 to 106	102	
3	1	1 to 125	48	1+2		7	1 to 114	103	
	2	1 to 125				8	1 to 120	104	
	3	1 to 125	49			9	1 to 117	105	
	4	1 to 125	50			10	1 to 114	106	
	5	1 to 125	51	5+6		11	1 to 106	107	
	6	1 to 124				12	1 to 112	108	
	7	1 to 125	52			13	1 to 112	109	
	8	1 to 124	53			14	1 to 119	110	
	9	1 to 125	54			15	1 to 103	111	
	10	1 to 125	55			16	1 to 111	112	
	11	1 to 124	56			17	1 to 120	113	
	12	1 to 125	57			18	1 to 106	114	18+19
	13	1 to 124	58			19	1 to 61		
	14	1 to 125	59						
	15	1 to 123	60		6	1	1 to 125	115	
	16	1 to 125	61			2	1 to 125	116	
	17	1 to 125	62			3	1 to 125	117	
	18	1 to 125	63			4	1 to 125	118	
	19	1 to 125	64			5	1 to 125	119	
	20	1 to 125	65			6	1 to 125	120	
	21	1 to 125	66			7	1 to 125	121	
	22	1 to 97	67			8	1 to 125	122	
	23	1 to 125	68			9	1 to 125	123	
	24	1 to 126	69			10	1 to 125	124	
	25	1 to 125	70						
	26	1 to 125	71		7	1	1 to 125	125	
	27	1 to 125	72			2	1 to 126	126	
	28	1 to 125	73			3	1 to 124	127	
	29	1 to 126	74			4	1 to 124	128	
	30	1 to 125	75			5	1 to 125	129	5+6
	31	1 to 125	76			6	1 to 125		
	32	1 to 125	77			7	1 to 125	130	
	33	1 to 125	78			8	1 to 125	131	
	34	1 to 125	79			9	1 to 122	132	

STATEMENT SHOWING JURISDICTION OF ENUMERATORS' BLOCKS IN THE URBAN AREAS

First Stage			Second Stage	
Ward No.	Block No.	Particulars of House No. in each block	New Block No.	Particulars of the Block Nos. of first stage (Col. 2) which are clubbed together for forming new block during second stage (Col. 4)
1	2	3	4	5
	10	1 to 126	133	
	11	1 to 126	134	
	12	1 to 124	135	
	13	1 to 125	136	
	14	1 to 127	137	
	15	1 to 125	138	
8	1	1 to 125	139	
	2	1 to 125	140	
	3	1 to 125	141	
	4	1 to 125	142	
	5	1 to 125	143	
	6	1 to 125	144	
	7	1 to 125	145	
	8	1 to 125	146	
	9	1 to 126	147	
9	1	1 to 125	148	1+2
	2	1 to 125		
	3	1 to 125	149	
	4	1 to 125	150	
	5	1 to 125	151	
	6	1 to 126	152	6+7
	7	1 to 60		
10	1	1 to 172	153	
	2	1 to 129	154	
	3	1 to 185	155	
	4	1 to 141	156	
	5	1 to 123	157	
	6	1 to 98	158	
	7	1 to 122	159	
	8	1 to 130	160	
	9	1 to 100	161	
	10	1 to 137	162	
	11	1 to 159	163	
	12	1 to 169	164	
	13	1 to 135	165	
	14	1 to 124	166	
	15	1 to 132	167	
	16	1 to 124	168	
	17	1 to 124	169	
	18	1 to 174	170	
	19	1 to 134	171	
	20	1 to 115	172	20+21
	21	1 to 134		
	22	1 to 123	173	
	23	1 to 172	174	
	24	1 to 120	175	24+25
	25	1 to 120		
	26	1 to 120	176	26+27+28
	27	1 to 120		
	28	1 to 120		
	29	1 to 120	177	29+30+31
	30	1 to 120		
	31	1 to 121		

VASO TOWN L. C. No. 13/IV

1	1	1 to 148	1	
	2	1 to 151	2	2+3
	3	1 to 130		
	4	1 to 154	3	
	5	1 to 130	4	

First Stage			Second Stage	
Ward No.	Block No.	Particulars of House No. in each block	New Block No.	Particulars of the Block Nos. of first stage (Col. 2) which are clubbed together for forming new block during second stage (Col. 4)
1	2	3	4	5
2	6	1 to 148	5	
	7	1 to 134	6	
	8	1 to 152	7	
	9	1 to 153	8	
	10	1 to 149	9	
3	11	1 to 143	10	
	12	1 to 138	11	
	13	1 to 132	12	
	14	1 to 143	13	
	15	1 to 141	14	
4	16	1 to 125	15	16+17
	17	1 to 130		
	18	1 to 141	16	
	19	1 to 131	17	
	20	1 to 150	18	
5	21	1 to 136	19	21+22
	22	1 to 134		
	23	1 to 79	20	23+24
	24	1 to 30		

ANAND TOWN L. C. No. 13/V

1	1	1 to 115	1	
	2	1 to 132	2	
	3	1 to 109	3	
	4	1 to 110	4	
	5	1 to 142	5	
	6	1 to 129	6	
	7	1 to 150	7	7+8
	8	1 to 172		
	9	1 to 129	8	9+10
	10	1 to 146		
	11	1 to 142	9	
	12	1 to 127	10	
	13	1 to 128	11	
	14	1 to 114	12	
2	1	1 to 145	13	
	2	1 to 116	14	
	3	1 to 126	15	
	4	1 to 145	16	
	5	1 to 109	17	
	6	1 to 125	18	
	7	1 to 125	19	
	8	1 to 136	20	
	9	1 to 41	21	9+10
	10	1 to 70		
3	1	1 to 106	22	
	2	1 to 116	23	
	3	1 to 120	24	
	4	1 to 122	25	
	5	1 to 79	26	
	6	1 to 121	27	
	7	1 to 100	28	
	8	1 to 115	29	
	9	1 to 134	30	
	10	1 to 124	31	

STATEMENT SHOWING JURISDICTION OF ENUMERATORS' BLOCKS IN THE URBAN AREAS

First Stage			Second Stage	
Ward No.	Block No.	Particulars of House No. in each block	New Block No.	Particulars of the Block Nos. of first stage (Col. 2) which are clubbed together for forming new block during second stage (Col. 4)
1	2	3	4	5
	11	1 to 126	32	
	12	1 to 79	33	12+13
	13	1 to 40		
	14	1 to 125	34	
	15	1 to 103	35	15+16
	16	1 to 134		
	17	1 to 112	36	
	18	1 to 80	37	18+19
	19	1 to 101		
	20	1 to 120	38	
	21	1 to 61	39	
4	1	1 to 122	40	
	2	1 to 111	41	
	3	1 to 128	42	
	4	1 to 147	43	
	5	1 to 128	44	
	6	1 to 101	45	
	7	1 to 131	46	
	8	1 to 133	47	
	9	1 to 126	48	
	10	1 to 132	49	
	11	1 to 122	50	11+12
	12	1 to 133		
5	1	1 to 125	51	
	2	1 to 131	52	
	3	1 to 118	53	
	4	1 to 123	54	
	5	1 to 138	55	
	6	1 to 102	56	
	7	1 to 121	57	
	8	1 to 113	58	8+9
	9	1 to 151		
	10	1 to 123	59	
	11	1 to 123	60	
	12	1 to 95	61	
	13	1 to 110	62	
	14	1 to 120	63	
	15	1 to 100	64	
	16	1 to 120	65	
	17	1 to 76	66	
	18	1 to 114	67	18+19
	19	1 to 92		
	20	1 to 102	68	20+21
	21	1 to 140		
	22	1 to 116	69	
	23	1 to 109	70	
	24	1 to 108	71	
	25	1 to 103	72	
	26	1 to 139	73	
	27	1 to 115	74	
	28	1 to 181	75	
6	1	1 to 126	76	
	2	1 to 81	77	
	3	1 to 152	78	
	4	1 to 103	79	4+5
	5	1 to 146		
	6	1 to 127	80	
	7	1 to 94	81	
	8	1 to 132	82	

First Stage			Second Stage	
Ward No.	Bolck No.	Particulars of House No. in each block	New Block No.	Particulars of the Block Nos. of first stage (Col. 2) which are clubbed together for forming new block during second stage (Col. 4)
1	2	3	4	5
	9	1 to 99	83	
	10	1 to 117	84	
	11	1 to 136	85	
	12	1 to 130	86	
	13	1 to 105	87	
	14	1 to 132	88	
	15	1 to 82	89	15+16
	16	1 to 87		
7	1	1 to 89	90	1+2
	2	1 to 111		
	3	1 to 86	91	
	4	1 to 77	92	4+5+6
	5	1 to 105		
	6	1 to 113		
	7	1 to 117	93	
	8	1 to 126	94	
	9	1 to 128	95	
	10	1 to 93	96	10+11
	11	1 to 124		
	12	1 to 147	97	
8	1	1 to 88	98	1+2
	2	1 to 94		
	3	1 to 109	99	
	4	1 to 120	100	
	5	1 to 135	101	
	6	1 to 86	102	
	7	1 to 110	103	
	8	1 to 100	104	
	9	1 to 119	105	
	10	1 to 128	106	10+11
	11	1 to 126		
	12	1 to 123	107	12+13
	13	1 to 56		
VALLABH VIDYANAGAR TOWN L. C. No. 13/VI				
1	1	1 to 150	1	
	2	1 to 129	2	
	3	1 to 143	3	
	4	1 to 150	4	
	5	1 to 147	5	
2	6	1 to 150	6	
	7	1 to 126	7	
	8	1 to 139	8	
	9	1 to 127	9	
	10	1 to 140	10	
3	11	1 to 150	11	
	12	1 to 150	12	
	13	1 to 150	13	
	14	1 to 126	14	
	15	1 to 127	15	
4	16	1 to 128	16	
	17	1 to 133	17	
	18	1 to 150	18	
	19	1 to 143	19	
	20	1 to 154	20	
UMRETH TOWN L. C. No. 13/VII				
1	1	1 to 109	1	1+2
	2	1 to 88		

STATEMENT SHOWING JURISDICTION OF ENUMERATORS' BLOCKS IN THE URBAN AREAS

First Stage			Second Stage		First Stage			Second Stage	
Ward No.	Block No.	Particulars of House No. in each block	New Block No.	Particulars of the Block Nos. of first stage (Col. 2) which are clubbed together for forming new block during second stage (Col. 4)	Ward No.	Block No.	Particulars of House No. in each block	New Block No.	Particulars of the Block Nos. of first stage (Col. 2) which are clubbed together for forming new block during second stage (Col. 4)
1	2	3	4	5	1	2	3	4	5
	3	1 to 95	2	3+4		5	1 to 105	35	5+6
	4	1 to 106				6	1 to 122		
	5	1 to 100	3	5+6+7		7	1 to 125	36	7+8
	6	1 to 125				8	1 to 109		
	7	1 to 105							
	8	1 to 131	4	8+9			**VASAD TOWN L. C. No. 13/VIII**		
	9	1 to 110							
	10	1 to 110	5	10+11	1	1	1 to 150	1	
	11	1 to 97				2	1 to 150	2	
	12	1 to 108	6	12+13		3	1 to 150	3	
	13	1 to 80				4	1 to 150	4	
2	1	1 to 115	7	1+2	2	5	1 to 151	5	
	2	1 to 114				6	1 to 151	6	
	3	1 to 94	8	3+4		7	1 to 150	7	
	4	1 to 95			3	8	1 to 150	8	
	5	1 to 129	9	5+6		9	1 to 153	9	
	6	1 to 112				10	1 to 149	10	
	7	1 to 112	10	7+8+9	4	11	1 to 151	11	
	8	1 to 91				12	1 to 7	12	
	9	1 to 101							
3	1	1 to 132	11				**PETLAD TOWN L. C. No. 13/IX**		
	2	1 to 105	12						
	3	1 to 111	13		1	1	1 to 138	1	1+2
	4	1 to 133	14			2	1 to 136		
	5	1 to 107	15	5+6		3	1 to 130	2	
	6	1 to 118				4	1 to 128	3	4+5
	7	1 to 114	16			5	1 to 135		
	8	1 to 132	17	8+9		6	1 to 103		
	9	1 to 125				7	1 to 146	4	6+7+8
	10	1 to 101	18	10+11		8	1 to 128		
	11	1 to 81				9	1 to 133	5	
4	1	1 to 135	19			10	1 to 122	6	
	2	1 to 127	20			11	1 to 101	7	11+12
	3	1 to 122	21	3+4		12	1 to 136		
	4	1 to 59				13	1 to 144	8	
	5	1 to 123	22	5+6		14	1 to 159	9	
	6	1 to 60				15	1 to 146	10	
	7	1 to 126	23	7+8		16	1 to 120	11	
	8	1 to 123				17	1 to 115	12	
	9	1 to 73	24	9+10		18	1 to 145	13	
	10	1 to 128				19	1 to 133	14	19+20+21
	11	1 to 130	25			20	1 to 117		
	12	1 to 137	26			21	1 to 159		
5	1	1 to 121	27	1+2+3		22	1 to 137	15	
	2	1 to 99			2	1	1 to 131	16	
	3	1 to 111				2	1 to 131	17	
	4	1 to 120	28			3	1 to 105	18	
	5	1 to 125	29	5+6		4	1 to 112	19	
	6	1 to 105				5	1 to 121	20	5+6
	7	1 to 124	30	7+8		6	1 to 113		
	8	1 to 104				7	1 to 136	21	7+8
	9	1 to 123	31	9+10+11		8	1 to 142		
	10	1 to 70				9	1 to 145	22	
	11	1 to 71			3	1	1 to 128	23	1+2
5	1	1 to 128	32	1+2		2	1 to 128		
	2	1 to 124				3	1 to 125	24	
	3	1 to 115	33			4	1 to 132	25	
	4	1 to 122	34			5	1 to 125	26	

STATEMENT SHOWING JURISDICTION OF ENUMERATORS' BLOCKS IN THE URBAN AREAS

First Stage			Second Stage	
Ward No.	Bolck No.	Particulars of House No. in each block	New Block No.	Particulars of the Block Nos. of first stage (Col. 2) which are clubbed together for forming new block during second stage (Col. 4)
1	2	3	4	5
	6	1 to 127	27	6+7
	7	1 to 98		
4	1	1 to 124	28	
	2	1 to 116	29	
	3	1 to 131	30	
	4	1 to 105	31	
5	1	1 to 136	32	
	2	1 to 125	33	
	3	1 to 78	34	
6	1	1 to 116	35	
	2	1 to 131	36	
	3	1 to 136	37	3+4
	4	1 to 129		
	5	1 to 116	38	
7	1	1 to 126	39	
	2	1 to 85	40	
8	1	1 to 119	41	
	2	1 to 136	42	
	3	1 to 134	43	
	4	1 to 50	44	4+5
	5	1 to 101		
9	1	1 to 119	45	
	2	1 to 130	46	
	3	1 to 87	47	3+4
	4	1 to 80		
	5	1 to 124	48	
	6	1 to 140	49	
10	1	1 to 126	50	
	2	1 to 127	51	
	3	1 to 130	52	
	4	1 to 105	53	4+5+6
	5	1 to 108		
	6	1 to 110		
11	1	1 to 129	54	
	2	1 to 140	55	
	3	1 to 97	56	
	4	1 to 125	57	
	5	1 to 142	58	
	6	1 to 97	59	6+7
	7	1 to 75		
	8	1 to 113	60	
	9	1 to 66	61	
12	1	1 to 131	62	
	2	1 to 138	63	
	3	1 to 128	64	
	4	1 to 125	65	4+5
	5	1 to 135		
	6	1 to 121	66	6+7
	7	1 to 86		

SOJITRA TOWN L. C. No. 13/X

1	1	1 to 135	1	

First Stage			Second Stage	
Ward No.	Block No.	Particulars of House No. in each block	New Block No.	Particulars of the Block Nos. of first stage (Col. 2) which are clubbed together for forming new block during second stage (Col. 4)
1	2	3	4	5
	2	1 to 150	2	2+3
	3	1 to 135		
	4	1 to 142	3	4+5
	5	1 to 159		
	6	1 to 151	4	
	7	1 to 160	5	7+8
	8	1 to 133		
	9	1 to 134	6	
	10	1 to 156	7	
2	11	1 to 160	8	11+12
	12	1 to 158		
	13	1 to 157	9	13+14
	14	1 to 147		
	15	1 to 152	10	
3	16	1 to 132	11	
	17	1 to 158	12	
	18	1 to 131	13	
	19	1 to 130	14	19+20
	20	1 to 159		
	21	1 to 147	15	
4	22	1 to 154	16	22+23
	23	1 to 132		
	24	1 to 135	17	24+25
	25	1 to 144		
	26	1 to 140	18	26+27
	27	1 to 151		
5	28	1 to 119	19	
	29	1 to 109	20	29+30
	30	1 to 108		

BORSAD TOWN L. C. No. 13/XI

1	1	1 to 103	1	1+2
	2	1 to 101		
	3	1 to 122	2	
	4	1 to 104	3	
	5	1 to 132	4	
	6	1 to 108	5	
	7	1 to 119	6	
	8	1 to 116	7	8+9
	9	1 to 111		
	10	1 to 128	8	
	11	1 to 115	9	
2	1	1 to 93	10	1+2
	2	1 to 112		
	3	1 to 104	11	3+4
	4	1 to 113		
	5	1 to 111	12	5+6
	6	1 to 112		
	7	1 to 109	13	
	8	1 to 104	14	8+9
	9	1 to 112		
	10	1 to 111	15	
	11	1 to 110	16	
	12	1 to 120	17	12+13
	13	1 to 121		

STATEMENT SHOWING JURISDICTION OF ENUMERATORS' BLOCKS IN THE URBAN AREAS

First Stage			Second Stage		First Stage			Second Stage	
Ward No.	Block No.	Particulars of House No. in each block	New Block No.	Particulars of the Block Nos. of first stage (Col. 2) which are clubbed together for forming new block during second stage (Col. 4)	Ward No.	Block No.	Particulars of House No. in each block	New Block No.	Particulars of the Block Nos. of first stage (Col. 2) which are clubbed together for forming new block during second stage (Col. 4)
1	2	3	4	5	1	2	3	4	5
3	1	1 to 106	18	1+2	2	1	1 to 114	9	1+2
	2	1 to 113				2	1 to 109		
	3	1 to 104	19	3+4		3	1 to 119	10	3+4
	4	1 to 112				4	1 to 123		
	5	1 to 112	20	5+6		5	1 to 122	11	
	6	1 to 111				6	1 to 125	12	6+7
	7	1 to 111	21			7	1 to 80		
	8	1 to 103	22		3	1	1 to 118	13	
	9	1 to 107	23			2	1 to 109	14	
	10	1 to 113	24			3	1 to 122	15	
	11	1 to 113	25			4	1 to 125	16	
	12	1 to 100	26	12+13		5	1 to 125	17	
	13	1 to 100				6	1 to 127	18	
4	1	1 to 109	27	1+2+3	4	1	1 to 128	19	1+2+3
	2	1 to 116				2	1 to 120		
	3	1 to 73				3	1 to 125		
	4	1 to 123	28	4+5		4	1 to 130	20	
	5	1 to 104				5	1 to 124	21	
	6	1 to 102	29			6	1 to 118	22	
	7	1 to 98	30			7	1 to 123	23	
	8	1 to 108	31			8	1 to 127	24	
	9	1 to 106	32			9	1 to 127	25	
	10	1 to 102	33	10+11		10	1 to 100	26	
	11	1 to 73			5	1	1 to 126	27	1+2
5	1	1 to 114	34			2	1 to 125		
	2	1 to 117	35			3	1 to 126	28	3+4
	3	1 to 111	36			4	1 to 126		
	4	1 to 122	37			5	1 to 130	29	
7	1	1 to 119	38	1+2		6	1 to 126	30	6+7
	2	1 to 132				7	1 to 70		
8	1	1 to 60	39		6	1	1 to 125	31	
9	1	1 to 124	40			2	1 to 127	32	
	2	1 to 142	41			3	1 to 125	33	3+4
10	1	1 to 129	42			4	1 to 125		
	2	1 to 130	43			5	1 to 125	34	
	3	1 to 118	44			6	1 to 125	35	
	4	1 to 125	45			7	1 to 125	36	7+8
	5	1 to 125	46			8	1 to 71		
	6	1 to 135	47		7	1	1 to 118	37	1+2
11	1	1 to 112	48			2	1 to 107		
	2	1 to 138	49	2+3		3	1 to 127	38	
	3	1 to 50				4	1 to 122	39	
		CAMBAY TOWN L. C. No. 13/XII				5	1 to 110	40	
1	1	1 to 119	1			6	1 to 121	41	
	2	1 to 122	2			7	1 to 123	42	
	3	1 to 122	3			8	1 to 113	43	8+9
	4	1 to 126	4			9	1 to 57		
	5	1 to 104	5	5+6	8	1	1 to 106	44	
	6	1 to 125				2	1 to 122	45	
	7	1 to 125	6			3	1 to 121	46	
	8	1 to 117	7	8+9		4	1 to 112	47	
	9	1 to 119				5	1 to 120	48	
	10	1 to 123	8	10+11+12		6	1 to 114	49	
	11	1 to 104				7	1 to 151	50	
	12	1 to 35			9	1	1 to 114	51	
						2	1 to 120	52	2+3
						3	1 to 112		

STATEMENT SHOWING JURISDICTION OF ENUMERATORS' BLOCKS IN THE URBAN AREAS

First Stage			Second Stage		First Stage			Second Stage	
Ward No.	Block No.	Particulars of House No. in each block	New Block No.	Particulars of the Block Nos. of first stage (Col. 2) which are clubbed together for forming new block during second stage (Col. 4)	Ward No.	Block No.	Particulars of House No. in each block	New Block No.	Paticulars of the Block Nos. of first stage (Col. 2) which are clubbed together for forming new block during second stage (Col. 4)
1	2	3	4	5	1	2	3	4	5
	4	1 to 122	53			3	1 to 125	87	
	5	1 to 114	54			4	1 to 125	88	
	6	1 to 112	55			5	1 to 125	89	
	7	1 to 112	56	7+8		6	1 to 125	90	
	8	1 to 119				7	1 to 125	91	7+8
	9	1 to 123				8	1 to 125		
	10	1 to 74	57	9+10+11		9	1 to 125	92	9+10
	11	1 to 90				10	1 to 83		
					14	1	1 to 124	93	1+2
10	1	1 to 115	58	1+2		2	1 to 104		
	2	1 to 113				3	1 to 126	94	3+4
	3	1 to 106	59	3+4		4	1 to 115		
	4	1 to 100			15	1	1 to 110	95	1+2
	5	1 to 102	60	5+6		2	1 to 124		
	6	1 to 118				3	1 to 119	96	
	7	1 to 114	61			4	1 to 125	97	
	8	1 to 126	62			5	1 to 119	98	5+6
	9	1 to 118	63			6	1 to 117		
	10	1 to 123	64			7	1 to 125	99	
	11	1 to 111	65			8	1 to 100	100	8+9
	12	1 to 101				9	1 to 61		
	13	1 to 127	66	12+13+14	16	1	1 to 126	101	1+2
	14	1 to 113				2	1 to 126		
	15	1 to 123	67			3	1 to 128	102	3+4
	16	1 to 123	68	16+17		4	1 to 128		
	17	1 to 114				5	1 to 127	103	5+6
	18	1 to 125	69			6	1 to 95		
	19	1 to 121			17	1	1 to 107	104	1+2
	20	1 to 100	70	19+20+21+22		2	1 to 126		
	21	1 to 116				3	1 to 124	105	
	22	1 to 111				4	1 to 125	106	4+5
	23	1 to 114	71			5	1 to 80		
	24	1 to 119	72			6	1 to 124	107	6+7
	25	1 to 113				7	1 to 76		
	26	1 to 106	73	25+26+27					
	27	1 to 125							
	28	1 to 125	74	28+29					
	29	1 to 100							
	30	1 to 127	75						
	31	1 to 100	76	31+32					
	32	1 to 84							
11	1	1 to 125	77	1+2					
	2	1 to 125							
	3	1 to 125	78	3+4					
	4	1 to 125							
	5	1 to 125	79	5+6					
	6	1 to 125							
	7	1 to 125	80	7+8					
	8	1 to 69							
12	1	1 to 125	81	1+2					
	2	1 to 125							
	3	1 to 125	82						
	4	1 to 125	83	4+5					
	5	1 to 125							
	6	1 to 125	84	6+7					
	7	1 to 20							
13	1	1 to 128	85						
	2	1 to 130	86						

KAPADVANJ TOWN L. C. No. 13/XIII

1	1	1 to 133	1	
	2	1 to 130	2	2+3
	3	1 to 136		
	4	1 to 150	3	
	5	1 to 66	4	
	6	1 to 124	5	
	7	1 to 128	6	
	8	1 to 127	7	
	9	1 to 140	8	
	10	1 to 125	9	
	11	1 to 56	10	
2	1	1 to 147	11	
	2	1 to 125	12	
	3	1 to 150	13	
	4	1 to 129	14	4+5
	5	1 to 83		
3	1	1 to 137	15	
	2	1 to 118	16	
	3	1 to 154	17	

STATEMENT SHOWING JURISDICTION OF ENUMERATORS' BLOCKS IN THE URBAN AREAS

First Stage			Second Stage		First Stage			Second Stage	
Ward No.	Block No.	Particulars of House No. in each block	New Block No.	Particulars of the Block Nos. of first stage (Col. 2) which are clubbed together for forming new block during second stage (Col. 4)	Ward No.	Block No.	Particulars of House No. in each block	New Block No.	Particulars of the Block Nos. of first stage (Col. 2) which are clubbed together for forming new block during second stage (Col. 4)
1	2	3	4	5	1	2	3	4	5
	4	1 to 135	18			3	1 to 130		
	5	1 to 106	19	5+6		4	1 to 113	55	3+4+5
	6	1 to 150				5	1 to 144		
	7	1 to 113	20	7+8		6	1 to 134	56	6+7
	8	1 to 136				7	1 to 135		
4	1	1 to 101	21	1+2		**BALASINOR TOWN L. C. No. 13/XIV**			
	2	1 to 121							
	3	1 to 149	22	3+4	1	1	1 to 150	1	
	4	1 to 105				2	1 to 150	2	
	5	1 to 146	23			3	1 to 125	3	
	6	1 to 159	24			4	1 to 150	4	4+5
	7	1 to 107	25	7+8		5	1 to 150		
	8	1 to 123			2	6	1 to 125	5	
	9	1 to 145	26			7	1 to 75	6	
	10	1 to 141	27	10+11		8	1 to 156	7	
	11	1 to 146				9	1 to 159	8	
	12	1 to 138	28			10	1 to 150	9	
5	1	1 to 125	29		3	11	1 to 202		
	2	1 to 133	30			12	1 to 150	10	11+12+13
	3	1 to 119	31			13	1 to 92		
	4	1 to 111	32			14	1 to 160	11	14+15
	5	1 to 126	33			15	1 to 125		
	6	1 to 158	34		4	16	1 to 150		
	7	1 to 137	35	7+8		17	1 to 150	12	16+17+18
	8	1 to 91				18	1 to 150		
6	1	1 to 118	36	1+2		19	1 to 161	13	19+20
	2	1 to 143				20	1 to 150		
	3	1 to 146	37			21	1 to 150	14	
	4	1 to 130	38			22	1 to 150	15	
	5	1 to 144	39		5	23	1 to 150	16	23+24
	6	1 to 143	40			24	1 to 125		
	7	1 to 130	41			25	1 to 150	17	
	8	1 to 140	42			26	1 to 125	18	
	9	1 to 141	43			27	1 to 150	19	
	10	1 to 107	44			28	1 to 125	20	
7	1	1 to 136	45			29	1 to 125	21	
	2	1 to 105			6	30	1 to 150		
	3	1 to 103	46	2+3+4		31	1 to 150	22	30+31+32
	4	1 to 119				32	1 to 150		
	5	1 to 122	47	5+6		33	1 to 150	23	
	6	1 to 136				34	1 to 150	24	
	7	1 to 140	48	7+8		35	1 to 127	25	
	8	1 to 124				36	1 to 150	26	
	9	1 to 102	49	9+10	7	37	1 to 156	27	37+38
	10	1 to 128				38	1 to 151		
	11	1 to 133	50	11+12+13		39	1 to 125	28	
	12	1 to 94				40	1 to 150	29	40+41
	13	1 to 79				41	1 to 126		
8	1	1 to 155	51	1+2		42	1 to 150	30	42+43
	2	1 to 124				43	1 to 148		
	3	1 to 103	52	3+4		44	1 to 128	31	
	4	1 to 108				**THASRA TOWN L. C. No. 13/XV**			
	5	1 to 79	53	5+6					
	6	1 to 99			1	1	1 to 151	1	
9	1	1 to 134	54	1+2		2	1 to 150	2	
	2	1 to 142							

STATEMENT SHOWING JURISDICTION OF ENUMERATORS' BLOCKS IN THE URBAN AREAS

First Stage			Second Stage		First Stage			Second Stage	
Ward No.	Block No.	Particulars of House No. in each block	New Block No.	Particulars of the Block Nos. of first stage (Col. 2) which are clubbed together for forming new block during second stage (Col. 4)	Ward No.	Block No.	Particulars of House No. in each block	New Block No.	Particulars of the Block Nos. of first stage (Col. 2) which are clubbed together for forming new block during second stage (Col. 4)
1	2	3	4	5	1	2	3	4	5
	3	1 to 152	3		4	1	1 to 151	17	
	4	1 to 151	4			2	1 to 157	18	
	5	1 to 143	5			3	1 to 150	19	
						4	1 to 145	20	
2	1	1 to 147	6	1+2		5	1 to 148	21	5+6
	2	1 to 105				6	1 to 48		
	3	1 to 164	7						
	4	1 to 154	8		5	1	1 to 154	22	
	5	1 to 159	9			2	1 to 150	23	
						3	1 to 153	24	
3	1	1 to 167	10			4	1 to 145	25	
	2	1 to 153	11			5	1 to 148	26	5+6
	3	1 to 146	12			6	1 to 151		
	4	1 to 165	13			7	1 to 131	27	
						8	1 to 140	28	8+9
4	1	1 to 155	14			9	1 to 97		
	2	1 to 154	15	2+3		10	1 to 63	29	10+11
	3	1 to 114				11	1 to 60		
	4	1 to 106	16						
	5	1 to 125	17	5+6	00 (Rakhial)	1	1 to 144		
	6	1 to 126				2	1 to 153	30	1+2+3
						3	1 to 78		
DAKOR TOWN L. C. No. 13/XVI					**PALI TOWN L. C. No. 13/XVII**				
1	1	1 to 156	1						
	2	1 to 137	2		1	1	1 to 149	1	
	3	1 to 143	3			2	1 to 152	2	
	4	1 to 145	4			3	1 to 155	3	
	5	1 to 156	5	5+6					
	6	1 to 76			2	1	1 to 150	4	
						2	1 to 79	5	
2	1	1 to 136	6			3	1 to 81	6	
	2	1 to 130	7			4	1 to 150	7	
	3	1 to 132	8			5	1 to 32	8	
	4	1 to 145	9						
	5	1 to 154	10	5+6	3	1	1 to 156	9	
	6	1 to 132				2	1 to 148	10	2+3
						3	1 to 150		
3	1	1 to 146							
	2	1 to 155	11	1+2+3	4	1	1 to 150	11	
	3	1 to 152				2	1 to 70	12	
	4	1 to 153	12	4+5		3	1 to 148	13	
	5	1 to 147				4	1 to 130	14	
	6	1 to 150	13						
	7	1 to 146	14		5	1	1 to 150	15	
	8	1 to 145	15	8+9		2	1 to 128	16	2+3
	9	1 to 151				3	1 to 29		
	10	1 to 145	16	10+11		4	1 to 152	17	
	11	1 to 106				5	1 to 46	18	

ERRATA

KHEDA DISTRICT

Page No.	Particulars of entry	Col. No.	For	Read
1	2	3	4	5
	(INTRODUCTORY NOTE)			
16	Total of Table No. 6	Last	119 (12·23)	117 (12-23)
	(VILLAGE DIRECTORY)			
38	Taluka Total	7	T(18)	T(22)
38	Taluka Total	7	..	O(1)
46	Taluka Total	7	Tk(51)	Tk(54)
46	Taluka Total	7	R(38)	R(36)
46	Taluka Total	7	C	C(2)
92	Taluka Total	3	288, 604	238, 604
108	Taluka Total	8	KR(80)	KR(83)
110	Statement of amenities	7	21	20
110	,, ...	7	187	186
110	,, ...	11	12	10
110	,, ...	11	119	117
	(PRIMARY CENSUS ABSTRACT)			
9	L. C. No. 51	17	238	288
17	Taluka (Rural)	29	298	288
22	Ward III, Block 83	16	8	12
32	Ward III, Block 84	16	12	8
32	L. C. No. 27	3	1,619-03	1,619-08
35	L. C. No. 57	37	1,318	1,313
36	Ward III, Block 26	16	23	3
36	Ward III, Block 42	16	9	6
36	Ward III, Block 43	16	3	9
36	Ward III, Block 44	16	6	3
56	Taluka Total	13	10,192	10,193
56	Taluka (Urban)	14	6,000	6,009
56	Taluka (Urban)	16	523	532
58	L. C. No. 77	3	2716-39	716-39
80	L. C. No. 76	4	128	138
87	L. C. No. 93	27	Blank	7
88	L. C. No. 109	5	491	419
88	L. C. No. 128	2	Maaitadi Baraiya-bhag	Malaitadi Baraiya bhag
88	L. C. No. 129	2	Maaitabi pagibhag	Malaitadi-pagibhag
104	L. C. No. 16	16	5	15