

CENSUS OF INDIA, 1981

SERIES 16

ORISSA

PART XIII

DISTRICT CENSUS HANDBOOK

PART B—VILLAGE AND TOWNWISE
PRIMARY CENSUS ABSTRACT

KENDUJHAR

A. R. NANDA
OF THE INDIAN ADMINISTRATIVE SERVICE
Director of Census Operations, Orissa

FOREWORD

The District Census Handbook (DCH), compiled by the Census Organisation on behalf of the State Governments, is one of the most valuable products of the Census. The DCH is constantly referred to by planners, administrators, academicians and researchers. It is *inter alia* used for delimitation of constituencies, formulation of local level and regional plans and as an aid to District administration. The district Census Handbook is the only publication which provides Primary Census Abstract (PCA) data upto village level for the rural areas and wardwise for each city or town. It also provides data on infrastructure and amenities in villages and towns, etc.

The District Census Handbook series was initiated during the 1951 Census. It contained important census tables and PCA for each village and town of the district. During 1961 Census the scope of the DCH was enlarged and it contained a descriptive account of the district, administrative statistics, census tables and a village and town directory, including PCA. The 1971 DCH series was planned in three parts. Part-A related to village and town directory, Part-B to village and town PCA and Part-C comprised analytical report, administrative statistics, district census tables and certain analytical tables based on PCA and amenity data in respect of villages. However, in some states it was confined to district census tables and in a few cases altogether given up due to delay in compilation and printing.

While designing the format of 1981 DCH series some new features alongwith the restructuring of the formats of village and town directory have been attempted. At the same time, comparability with the 1971 data has also been kept in view All the amenities except power supply in the village have been brought together in the village directory with the instruction that in case an amenity is not available in the referrent village the distance in broad ranges from the nearest place where the amenity is available may be given. The restructuring of the format of the village directory and incorporating more exhaustive data on infrastructure aspect particularly in relation to amenities and land-use pattern is expected to further meet the need of micro level planning for rural areas. It is expected to help not only in local area planning but regulating the provision of goods and services as well so as to minimise the regional imbalances in the process of development. A few new items of information have also been introduced to meet some of the requirements of the Revised Minimum Needs Programme. Such new items of information as adult literacy centres, primary health sub-centres, and community health workers in the village have been introduced in the village directory with this objective in mind. The new item on approach to the village is to have an idea about the villages in the district which are inaccessible. A new column, "total population and number of households" has been introduced to examine the corelation of the amenities

with the population and number of households they serve. Addition of two more appendices listing the villages where no amenities are available and accordingly to the proportion of Scheduled Castes and Scheduled Tribes population to the total population has also been made with this view in mind.

The formats of the town directory have also been modified to meet the requirement of the Minimum Needs Programme by providing information on a few new items. A new statement on civic and other amenities in slums in Class—I and Class—II towns (Statement IV—A) has been introduced with this objective in mind. It is expected that this will help the planners to chalk out programmes on provision of civic amenities for the improvement of slums. The columns on Scheduled Castes and Scheduled Tribes population in statement IV relating to civic and other amenities and adult literacy classes/centres under educational facilities in statement V are also added *inter alia* with this view. A significant addition is class of town in all the seven statements of the town directory. The infrastructure of amenities in urban areas of the country can be best analysed by taking the class of towns into consideration. The addition of the column on civic administration status and population in a few statements also serves this purpose.

The format of the primary census abstract for the villages and towns has been formulated in the light of changes in the economic and other questions canvassed through the individual slip of 1981 Census.

In order to avoid delay in publication of 1981 DCH series it has been so designed that Part-A of the volume contains village and town directory and Part-B, the PCA of villages and towns including the Scheduled Castes and Scheduled Tribes PCA upto Tahasil/Town levels. At the beginning of the DCH a detailed analytical note supported by a number of inset tables based on PCA and non-census data in relation to the infrastructure has been introduced to enhance its value. The district and tahasil/police station/C. D. Block etc., level maps depicting the boundaries and other important features have been inserted at appropriate places, to further enhance the value of the publication.

This publication is a joint venture of the State Government and the Census Organisation. The data have been collected and compiled in the state under the direction of Shri A. R. Nanda, I. A. S., the Director of Census Operations, Orissa on behalf of the State Government which has borne the cost of printing. The task of planning, designing and coordination of this publication was carried out by Shri N. G. Nag, Deputy Registrar General (Social Studies) of my office. Dr. B. K. Roy, Deputy Registrar General (Map) provided the technical guidance in the preparation of the maps. Data received from Census Directorates have been scrutinised in the Social Studies Division at the headquarters under the guidance of Shri M. M. Dua, Senior Research Officer. I am thankful to all who have contributed in this project.

P. PADMANABHA
Registrar General, India

New Delhi
the 26th April 1982.

PREFACE

It has been the tradition of Indian Census to present demographic data in as detailed a manner as possible so as to serve effectively the interests of the users of census data. 1981 Census has been completed leaving behind a vast mass of data collected carefully and meticulously on a country-wide basis by an army of trained enumerators. It is needless to mention that modern Census is no more confined to mere counting of heads. It is a kind of stock-taking, as it were, of the nation's human wealth. It has collected information of every individual, besides a host of other activities, institutions, establishments, services and so on. Thus, it has become an indispensable instrument of policy for development planning-reffered to by planners, data users, scholars and people from different disciplines and aims at presenting a complete picture of main socio-economic and cultural settings.

District Census Handbook was first introduced as an auxilliary to 1951 Census and appeared as a State Government publication in more comprehensive and ambitious form in subsequent censuses. Under the existing instruction, the Director of Census has the responsibility of providing the Census data as well as non-census socio-economic and administrative statistics for this publication which is the responsibility of the State Government. In 1951 and 1961, it was published in one volume. During 1971, this publication was proposed to be presented in three parts. Part A incorporated the Town and Village Directories, Part B incorporated the Primary Census Abstract and provided data upto village level for the rural area and upto enumeration block level for the urban area. Part C incorporated other Census tables and administrative statistics.

According to the publication programme of 1981 Census, it has to be published in two parts. Part A will comprise the Village and Town Directory whereas Part B will contain Village and Town-wise Primary Census Abstract. The first Part— Part A consists of important statistical information relating to each town besides an array of statistical data relating to land use and various other amenities available in each village. Part B of the present publication contains the essential census data known as Primary Census Abstract which provides demographic details of each district, tahasil, police station and down to each village and town and within the town, each ward. The aforesaid statistical information is enriched by the administrative map of the administrative units viz., district, tahasil and police station, availabe in the publication. These maps have been prepared in the Directorate of Census on the basis of maps obtained from the competent local authorities. In the Police Station maps, villages have been presented by their location code number for want of space. For the names of villages, one would have to refer to the alphabetical list of village of each tahasil, which are available both in Part A and Part B for facility of the readers.

With the object of avoiding delay and also to make each volume handy and not-too-bulky, it has been decided to bring out 1981 District Census Handbook in two parts.

In pursuance of the scheme for publication of the District Census Handbook, an analytical note has been provided explaining the census concepts adopted in the operation for easy appreciation of the subjects covered in the directory. An administrative map of the district is given at the beginning of the volume. Brief history of the district has been provided for introducing the district to the reader. The scope of Village Directory, Town Directory, Statements and Primary Census Abstract has been explained with reference to the contents of statements available in the publication.

The geographical aspect of the district including decadal jurisdictional changes available in the publication is intended to make it more informative. Another venture of 1981 is presentation of major characteristics of the district particularly in relation to the economic resources as furnished by the district authorities in the various fields of administration. This is directed to provide an interesting profile of the district to the reader as well as appreciation of developmental activity in the district during the decade. Notes on different codes used in this directory have been provided for the convenience of the reader in understanding the data. Note on places of religious/historical interest has been provided to make the publication more interesting. The analysis of census results of the district at the end will be of some interest to the readers and data users.

Information on amenities in the Village Directory has been collected from the Tahasildars and Block Development Officers. A very few selected items were collected through the census enumerator during his door-to-door visit. The Executive Officers of Municipalities and Notified Area Councils provided such data on towns. The collection and compilation of such massive data of each village and town was a stupendous task. Despite all possible care taken through intensive check and re-check to remove discrepancies in facts and figures, possibility of errors still creeping in can not be altogether ruled out.

I must express my deep gratitude to Shri P. Padmanabha, I. A. S., Registrar General and Census Commissioner, India and Shri N. G. Nag, Deputy Registrar General (Social Studies) for the timely guidance and advice through circulars.

I must place on record my deep appreciation and thanks to the Departments of Government of Orissa, heads of Departments, local bodies, District Officers, Tahasildars, Block Development Officers, Executive Officers of Municipalities and Notified Area Councils for whose active co-operation and help the voluminous compilation has been possible.

For providing additional information on general characteristics of the district as economic activity, decadal changes (1971—81) of special note, I am grateful to Shri D. C. Gupta, I. A. S., and Shri F. B. Das, I. A. S., District Magistrates and Shri B. Chatterjee, I.A.S. Shri S. N. Mohapatra, O.A.S. (I), Additional District Magistrate-cum-District Census Officers, Kendujhar, who had taken keen interest in making this compilation more informative

CENSUS OF INDIA, 1981

DISTRICT CENSUS HANDBOOK

PART B—VILLAGE AND TOWNWISE
PRIMARY CENSUS ABSTRACT

KENDUJHAR

For timely scrutiny, compilation and tabulation of District Census Handbook data, the supervision and assistance rendered by S/Shri B. Sahu, O. A. S. (I), N. C. Dutta, O. A. S. (I), J. Panda, O. A. S. (I), P. C. Roy, O. A. S. (I), and P. K. Mohapatra, O. A. S. (I), Deputy Directors-in charge of Regional Tabulation Offices and their staff are worth mentioning. The job would have been difficult but for their diligent and tireless effort.

In my office, I am specially thankful to Shri S. K. Swain, Deputy Director, Shri Madan Mohan Das, O. A. S., Deputy Director, Shri C. R. Mohanty, Asstt. Director and the staff of District Census Handbook, Map and Printing branches of the Census Directorate for diligence and zeal shown in this important assignment. Its expeditious preparation has placed a heavy burden on all officers and staff of this office. To each of them I am deeply obliged. The Deputy Director of Survey & Map Publication, Orissa has ensured printing and to him I offer my thanks.

Bhubaneswar,
September, 1982.

A. R. NANDA

IMPORTANT STATISTICS

			ORISSA STATE	KENDUJHAR DISTRICT
POPULATION	Total	Persons	26,370,271	1,114,622
		Males	13,309,786	562,157
		Females	13,060,485	552,465
	Rural	Persons	23,259,984	988,266
		Males	11,636,404	494,491
		Females	11,623,580	493,775
	Urban	Persons	3,110,287	126,356
		Males	1,673,382	67,666
		Females	1,436,905	58,699
DECENNIAL POPULATION GROWTH RATE 1971—81			+ 20·17	+ 16·65
AREA [Sq. Kms.]			155,707·0	8,303·0
DENSITY OF POPULATION [Per Sq. Km.]			169	134
SEX RATIO [Number of Females per 1000 Males]			981	983
LITERACY RATE		Persons	34·23	30·22
		Males	47·10	42·98
		Females	21·12	17·24
PERCENTAGE OF URBAN POPULATION TO TOTAL POPULATION			11·79	11·34
PERCENTAGE TO TOTAL POPULATION :				
[i] Main workers		Persons	32·75	32·41
		Males	54·38	53·25
		Females	10·70	11·20
[ii] Marginal workers		Persons	5·26	6·57
		Males	1·48	2·01
		Females	9·11	11·22
[iii] Non-workers		Persons	61·99	61·02
		Males	44·14	44·74
		Females	80·19	77·56

		ORISSA STATE	KENDUJHAR DISTRICT
Break-up of Main workers			
PERCENTAGE AMONG MAIN WORKERS :			
[i] Cultivators	Persons	46·94	50·48
	Males	51·27	55·17
	Females	24·50	27·76
[ii] Agricultural Labourers	Persons	27·76	22·67
	Males	22·65	18·36
	Females	54·24	43·56
[iii] Household Industry	Persons	3·30	2·53
	Males	2·84	2·43
	Females	5·69	3·02
[iv] Other workers	Persons	22·00	24·32
	Males	23·24	24·04
	Females	15·57	25·66
PERCENTAGE OF SCHEDULED CASTES POPULATION TO TOTAL POPULATION	Persons	14·66	11·16
	Males	14·60	11·14
	Females	14·71	11·18
PERCENTAGE OF SCHEDULED TRIBES POPULATION TO TOTAL POPULATION	Persons	22·43	44·82
	Males	22·09	44·16
	Females	22·78	45·49
NUMBER OF OCCUPIED RESIDENTIAL HOUSES		4,607,626	201,200
NUMBER OF VILLAGES	Total	50,687	2,106
	Inhabited	46,553	2,045
	Uninhabited	4,334	61
NUMBER OF TOWNS		108	6

CONTENTS

			PAGE
	Foreword	...	v
	Preface	...	vii
	Important Statistics	...	xi
	Analytical Notes		
	(i) Census Concepts	...	1
	(ii) District Census Handbooks	...	11
	(iii) Scope of the Primary Census Abstract	...	13
	(iv) Analysis of Primary Census Abstract data	...	15
I	**District Primary Census Abstract**	...	23
II	**Primary Census Abstract of Telkoi Tahasil**	...	27
	1. Telkoi P. S.		
	(i) Alphabetical list of villages	...	32
	(ii) Primary Census Abstract	...	34
	2. Pandapara P. S.		
	(i) Alphabetical list of villages	...	45
	(ii) Primary Census Abstract	...	46
	3. Kanjipani P.S.		
	(i) Alphabetical list of villages	...	54
	(ii) Primary Census Abstract	...	56
III	**Primary Census Abstract of Barbil Tahasil**	...	63
	1. Joda P. S.		
	(i) Alphabetical list of of villages	...	69
	(ii) Primary Census Abstract	...	70
	2. Barbil P S.		
	(i) Alphabetical list of villages	...	81
	(ii) Primary Census Abstract	...	82
	3. Champua P. S. (Portion)		
	(i) Alphadetical list of village	...	89
	(ii) Primary Census Abstract	...	90
IV	**Primary Census Abstract of Champua Tahasil**	...	93
	1. Champua P. S. (Portion)		
	(i) Alphabetical list of villages	...	98
	(ii) Primary Census Abstract	...	100
	2. Baria P. S		
	(i) Alphabetical list of villages	...	110
	(ii) Primary Census Abstract	...	112

		PAGE
V Primary Census Abstract of Kendujhar Tahasil	...	121
1. Kendujhar Sadar P. S.		
(i) Alphabetical list of villages	...	126
(ii) Primary Census Abstract	...	130
2. Patana P. S.		
(i) Alphabetical list of villages	...	151
(ii) Primary Census Abstract	...	154
3. Ghatgaon P. S.		
(i) Alphabetical list of villages	...	172
(ii) Primary Census Abstract	...	174
4. Harichandanpur P. S.		
(i) Alphabetical list of villages	...	184
(ii) Primary Census Abstract	...	186
5. Daitari P. S.		
(i) Alphabetical list of villages	...	197
(ii) Primary Census Abstract	...	198
VI Primary Census Abstract of Anandapur Tahasil	...	203
1. Sainkul P. S.		
(i) Alphabetical list of villages	...	208
(ii) Primary Census Abstract	...	210
2. Anandapur P. S.		
(i) Alphabetical list of villages	...	223
(ii) Primary Census Abstract	...	226
3. Soso P. S.		
(i) Alphabetical list of villages	...	247
(ii) Primary Census Abstract	...	248
APPENDIX	...	253
ANNEXURE	...	259
District Primary Census Abstract for Scheduled Castes	...	281
District Primary Census Abstract for Scheduled Tribes	...	287

LIST OF MAPS

			PAGE
1	Kendujhar District	*Facing*	1
2	Telkoi Tahasil	,,	27
3	Telkoi P. S.	,,	31
4	Pandapara P. S.	,,	43
5	Kanjipani P. S.	,,	53
6	Barbil Tahasil	,,	63
7	Joda P. S.	,,	67
8	Barbil P. S.	,,	79
9	Champua P. S. (Portion)	,,	87
10	Champua Tahasil	,,	93
11	Champua P. S. (Portion)	,,	97
12	Baria P. S.	,,	109
13	Kendujhar Tahasil	,,	121
14	Kendujhar Sadar P. S.	,,	125
15	Patana P. S.	,,	149
16	Ghatgaon P. S.	,,	171
17	Harichandanpur P. S.	,,	183
18	Daitari P. S.	,,	195
19	Anandapur Tahasil	,,	203
20	Sainkul P. S.	,,	207
21	Anandapur P. S.	,,	221
22	Soso P. S.	,,	245

ERRATA

Page No.	L.C.No./Sl.No./ Line No.	Column No.	For	Read
1	2	3	4	5
16	Line 3 (Table-2)	9	—10·33	+10 33
	Line 6 (Table-2)	6	988,226	988,266
34	L. C. No. 24	7	Not clear	120
	L. C. No. 32	11	99	89
38	L. C. No. 75	3	128·84	728·84
	L. C. No. 92	1	82	92
	L. C. No. 93	1	83	93
	L. C. No. 99	13	31	38
40	L. C. No. 106	3	664 38	654·38
		6	658	685
		8	244	344
	L. C. No. 122	8	140	149
	L. C. No. 124	12	31	38
48	L. C. No. 39	9	22	25
	L. C. No. 70	5	97	27
49	Line 13	28	64	68
	Line 21	17	23	62
50	L. C. No. 83	3	421·47	921·47
	L. C. No. 90	3	449·80	949·80
	L. C. No. 93	14	12	18
54	Sl. No. 10	2	Bandhabiha	Bandhadiha
56	L. C. No. 24	9	2	9
57	Line 3	16	13	10
	Line 28	17	53	52
58	L. C. No. 41	4	14	84
	L. C. No. 53	8	533	553
59	Line 1	28	67	79
61	Line 16	28	92	99
	Line 26	27	93	63
64	Line 3	12	5,800	4,800
	Line 9	9	11,491	11,498
		13	26,010	16,010
	Line 10	5	9,582	9,482
65	Line 1	34	9,635	6,635
	Line 8	38	16,552	16,052
	Line 11	30	17	16
	Last line	20	315,70	3,570
		21	246	946
		23	2,375	2,370
		38	2,315	2,815
69	Sl. No. 52	2	Kamnupur	Kahnupur
	Sl. No. 93	2	Sailijoda	Sialijodi
	Sl. No. 94	2	Salijoda	Silijoda
70	L. C. No. 4	3	470 69	370 69
		6	225	265
	L. C. No. 7	9	12	11
71	Line 2	21	278	279
		28	16,823	16,820
	Line 5	28	494	493
	Line 10	28	742	732
	Line 12	19	37	39
	Line 20	27	38	138
72	Line 1	14	1	13
73	Line 1	28	135	139
	Line 3	15	449	149
74	L. C. No. 76	4	62	61
		13	31	21
	L. C. No. 77	4	90	20
	L. C. No. 82	6	1,080	1,086
	L. C. No. 83	8	185	194
75	Line 14	26	23	24
	Line 19	26	32	22
77	Line 6	28	28	21
82	Line 1	8	39,962	30,962
	Line 5	14	399	329
83	Line 1	28	24,887	24,878
	Line 11	23	574	547
	Line 19	24	36	26
	Line 23	19	13	10
84	L. C. No. 43	3	458 87	558·87
85	Line 17	28	59	50
	Last line	19	...	1
89	Sl. No. 19	2	Kanakadajodi	Kankadajodi
	Sl. No. 31	2	Sunhundula	Sanhundula
90	Line 1	9	488	448
		12	4,298	4,289
	L. C. No. 34	8	329	239
91	Line 17	17	63	65
	Line 22	22	1	8
	Last line	27	233	231
94	Line 1	8	63,317	62,317
	Line 2	5	13,273	13,263
	Line 3	13	24,800	24,804
98	Sl. No. 24	2	Chitanpur	Chaitanpur
	Sl. No. 76	2	Madhupur	Madhapur
100	Line 1	8	32,762	35,762
		13	17,364	17,634
	L. C. No. 3	14	12	19
	L. C. No. 27	6	1,047	1,074
	L. C. No. 41	6	575	475
101	Line 6	27	714	114
102	L. C. No. 52	12	318	218
	L. C. No. 53	13	133	123
	L. C. No. 57	4	195	105
		5	195	105
	L. C. No. 66	3	433 13	443·13
103	Line 18	17	10	80
	Line 26	20	132	235
	Line 33	23	141	114
104	L. C. No. 99	3	141·19	241·19
112	L. C. No. 25	9	96	86
114	L. C. No. 52	8	169	159
116	L. C. No. 99	14	31	41
123	Line 9	39	22,039	22,009
126	Sl. No. 19	3	95	65
127	Sl. No. 127	3	91	99
	Sl. No. 170	3	256	254
131	Line 4	16	Not clear	1,274
132	L. C. No. 19	13	106	109
133	Line 4	24	1	...
136	L. C. No. 88	7	67	66
	L. C. No. 117	14	92	42
	L. C. No. 119	12	551	451
137	Last line	28	117	187
138	L. C. No. 150	7	369	379
	L. C. No. 155	2	Debantapasi	Bebartapasi
140	L. C. No. 158	11	11	1
	L. C. No. 159	12	174	179
	L. C. No. 175	2	Maigaon	Naigaon
	L. C. No. 179	6	489	484
141	Line 6	20	1	...
	Line 8	25	4	1
142	L. C. No. 198	2	Kamapaon	Kamagaon
	L. C. No. 209	8	71	91
144	L. C. No. 230	3	14·28	84·98
	L. C. No. 241	13	4	41
145	Line 18	16	53	54
	Line 20	28	117	177
	Line 29	17	53	54
146	L. C. No. 294	11	152	162
147	Line 5	28	410	419
	Last line	28	72	27
151	Sl. No 40	2	Babisakudar	Bhabisakudar
152	Sl. No. 170	3	117	217
154	L. C. No. 8	13	91	92
		14	20	29
	L. C. No. 12	3	421·21	421·28
	L. C. No. 31	7	110	119
	L. C. No. 33	7	240	290
155	Line 3	18	56	26
	Line 6	16	8	3
	Line 28	20	1	8
	Line 30	27	24	84
157	Line 6	15	226	266
	Line 23	24	2	1

Page No.	L.C.No./Sl.No./ Line No.	Column No.	For	Read
1	2	3	4	5
157	Line 27	17	23	93
158	L. C. No. 73	12	168	268
	L. C. No. 74	4	44	45
	L. C. No. 86	6	429	852
	L. C. No. 104	6	1,092	1,091
159	Line 7	15	144	114
160	L. C. No. 130	4	55	54
161	Last but one line	15	204	203
162	L. C. No. 145	14	22	28
	L. C. No. 152	7	69	79
163	Line 7	27	37	42
164	L. C. No. 205	14	27	72
	L. C. No. 207	3	105·51	205·58
166	L. C. No. 212	6	340	360
	L. C. No. 225	5	82	81
	L. C. No. 228	9	151	154
167	Line 1	28	39	36
168	L. C. No. 246	4	355	255
	L. C. No. 256	11	156	165
		12	156	165
	L. C. No. 258	14	10	13
174	L. C. No. 7	10	31	21
	L. C. No. 31	11	123	125
176	L. C. No. 66	12	311	318
	L. C. No. 68	3	315.28	315·25
178	L. C. No. 90	3	Not clear	152·97
	L. C. No. 103	3	221.39	221·36
180	L. C. No. 106	14	39	9
181	Line 7	23	Not clear	18
184	Sl. No. 40	3	66	71
	Sl. No. 47	2	Tiranga	Jiranga
	Sl. No 73	2	Mandara	Nandara
188	L. C. No. 51	3	416·8	416·83
190	L. C. No. 77	4	97	67
199	Line 25	17	23	20
	Line 29	23	...	3
204	Line 2	5	33,420	44,420
		8	137,494	137,404
	Line 5	15	20,338	20,638
	Last line	4	287·8	217·8
205	Line 4	27	921	991
	Line 6	36	2,508	2,503
208	Sl. No. 81	2	Kesurapal	Kesadurapal
	Sl. No. 84	2	Khaijo	Khailo
210	L. C. No. 29	14	13	19
	L. C. No. 34	10	122	125

Page No.	L.C.No./Sl.No./ Line No.	Column No.	For	Read
1	2	3	4	5
211	Line 1	15	24,503	24,504
		16	1,221	1,521
		28	43,377	43,477
214	L. C. No 104	4	Blank	42
215	Line 6	28	276	279
216	L. C. No. 121	3	143 86	143·26
218	L. C. No. 141	8	216	116
	L. C. No. 149	3	78110	78·10
225	Sl No. 263	3	122	120
226	Line 6	8	667	676
	Line 7	4	288	228
227	Line 4	22	617	61
	Last line	15	166	196
228	L. C. No. 116	2	Kumulabahali	Kumuda-bahali
	L. C No. 18	12	184	164
	L. C. No. 20	5	68	62
	L. C No. 39	5	64	14
230	L. C. No. 52	4	79	78
	L. C. No. 80	13	19	91
232	L. C. No. 89	6	194	394
	L. C. No. 92	3	313·24	313·23
	L. C. No. 94	4	154	145
	L. C. No. 106	2	Bankia	Dankia
	L. C. No. 111	13	181	188
233	Line 11	24	5	8
	Line 22	19	1	14
234	L. C. No. 121	10	59	49
		14	2	27
	L. C. No. 135	12	9	2
	L C. No. 137	12	3	2
	L. C. No. 139	9	271	274
248	L. C No. 11	11	339	389
249	Line 1	18	Not clear	100
	Line 13	26	6	7
250	L. C. No. 40	11	53	63
282	Line 2	8	30,213	30,219
283	Line 9	25	834	804
285	Line 19	26	541	514
288	Line 12	12	3,333	8,333
	Line 16	12	4,043	4,048
289	Line 3	23	9,010	9,610
	Line 17	22	3	4
		27	122	112
291	Line 7	25	262	261
	Line 8	31	20,835	20,845

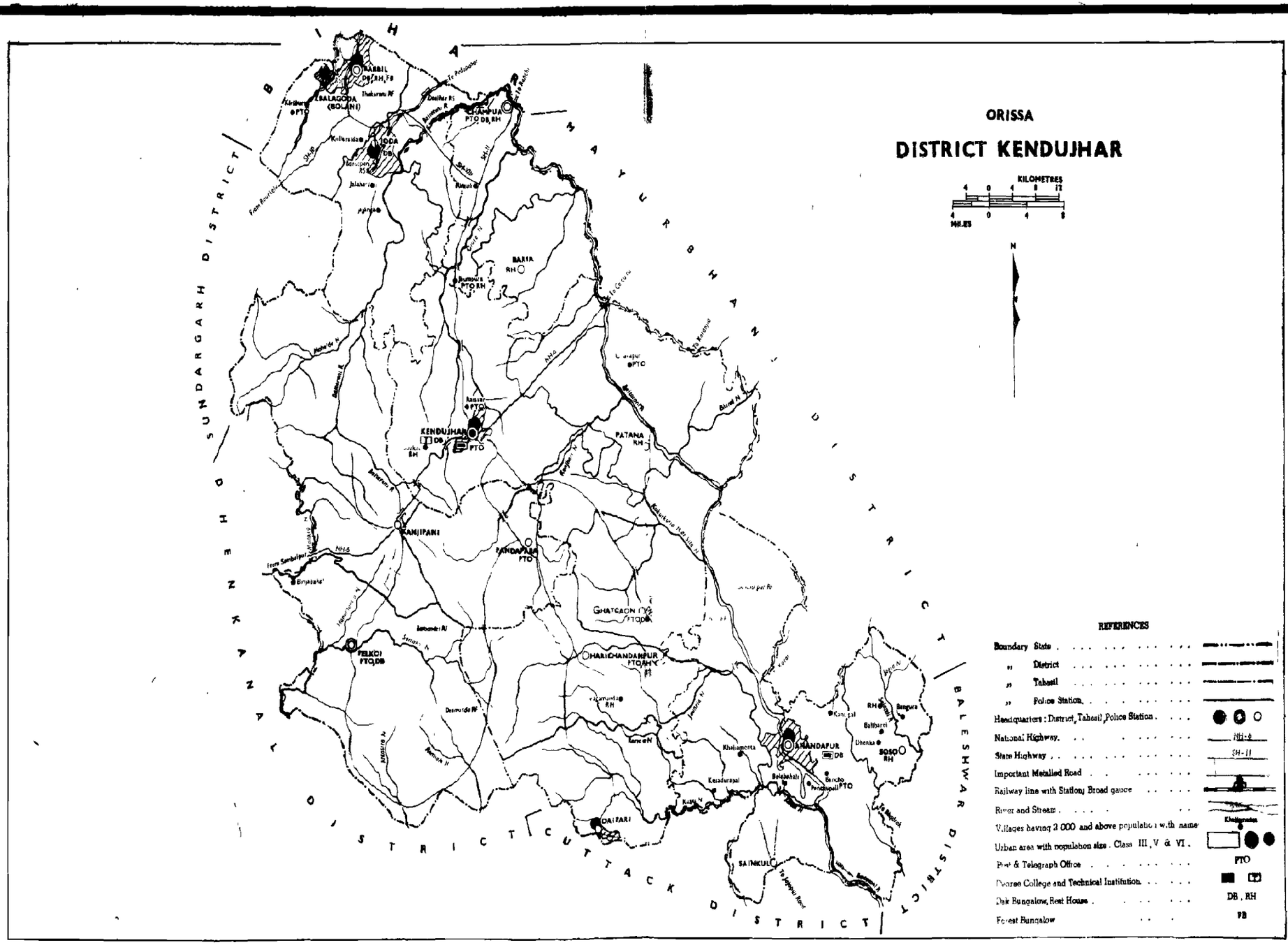

Based upon Survey of India map with the permission of the Surveyor General of India.

PRINTED AT SURVEY OF INDIA, O. ORISSA

© Government of India copyright, 1988

ANALYTICAL NOTE

Census Concepts

Some of the important concepts and definitions used in 1981 Census and frequently mentioned in this publication are briefly explained below.

Village

It has been the Census tradition to present statistics by rural-urban break-up. Villages and Towns are universally accepted as the basic units of human habitation. A "Village" refers to any tract of land recognised as a village by the local administration in the revenue record. The revenue village may have a definite surveyed bonudary or not. The revenue village may comprise several hamlets which do not have definite boundary or areas distinctly marked. The revenue village is inclusive of the sites of residence of the inhabitants and the entire area including hills, nalas, cultivable land and village forest, but excluding reserve forest. An uninhabited village is one which does not have any residential population in the entire tract. A revenue village may comprise several hamlets with a boundary in case of a surveyed village or a national boundary in case of unsurveyed village; but the entire village is one unit for presentation of census data.

There are some forest villages located inside reserve forests and recognised by the State Government, which have been taken as villages for the purpose of census. Similarly, inside the reserve forest, some clusters of habitation were located, which are sometimes unauthorised in the eye of law. Such cases were also recognised as villages by way of treating clusters inside the jurisdiction of a forester's beat as one village. In course of the decade, several areas in the State remaining unsurveyed upto the previous census have been surveyed in the meanwhile and such villages were included in the frame of current census.

Town

No society can be strictly termed as fully urban or completely rural. The dividing line is a far from sharp, since condition varies from country to country and it has not been possible to formulate a uniform definition which can be applicable to all places.

For the purpose of 1981 Census in India, an urban area has been defined as :—

(a) all places with a Municipality, Corporation or Cantonment Board or Notified Town Area

and (b) all other places satisfying the following criteria :—

(i) a minimum population of 5, 000,

(ii) atleast 75 per cent of the malew orking population engaged in non-agricultural (and allied) activity,

(iii) a population density of atleast 400 per Sq. Km. (or 1, 000 per Sq. Mile).

Similar criteria were also adopted during 1971 Census.

Thus the area statutorily notified by the State Government as "Municipalities" and "Notified Area Councils" have been brought under the urban frame of Census. Besides, there are some marginal cases having distinct urban characteristic which as such do not qualify to be town by the State Government. Such cases—13 in number throughout the State were finalised by the Director of Census in consultation with the District Magistrates, which have been presented under the nomenclature of non-statutory census town, satisfying the following conditions :—

(a) a minimum population of 5, 000 as projected in 1981 ;

(b) atleast 75 per cent of the male working population engaged in non-agricultural pursuits ;

(c) a density of population of atleast 400 per Sq. Km. (or 1, 000 per Sq. Mile)

Classification of towns

It has been customary for the census to classify the towns according to the size of their population. For 1981 operation, the classification was as follows :—

CLASS	POPULATION
I	100,000 and Above
II	50,000—99,999
III	20,000—49,999
IV	10,000—19,999
V	5,000—9,999
VI	Less than 5,000

Urban Agglomeration

The concept of "Urban Agglomeration" introduced during 1971 Census has also been adopted during 1981 to take care of the continuous urban spread of a recognised urban area. Very often, larg railway colonies, university campuses, port areas and military camps, etc. come up around the statutory boundary limit of the city or town having distinct urban characteristics. Such areas may not by themselves qualify to be treated as towns, but form a continuous spread with the town as 'out-growths' of the town and deserve to be treated as urban. Such town(s) together with their out-growths have been treated as urban units and are called "Urban Agglomerations". Thus an Urban Agglomeration may comprise :—

(a) a city with continuous urban out-growth, (the part of the out-growth being outside the statutory limits but falling within the boundaries of the adjoining village or villages) or

(b) one town with similar out-growth or two or more adjoining towns with their out-growths as in (a) or

(c) a city and one or more adjoining towns with their out-growths all of which form a continuous spread.

Accordingly, eight Urban Agglomerations have been formed in the 1981 Census throughout the State.

Standard Urban Area

During the 1971 Census, a new concept of "Standard Urban Area" was introduced in the context of urban classification. The Standard Urban Area is defined as the projected growth area of a city or town having a population of 50, 000 or more during a period of two or three decades. While delineating Standard Urban Area it is not only necessary to take into account the towns and villages which will get merged into it, but also the intervening areas which are potentially urban. The Standard Urban Area is a long-term planning area having a growth potential in a longer time span. In the context of developmental planning for urban areas, it is desirable to fix the Standard Urban Area beyond the boundary of large town having growth potential over a period of 20 years or so.

The standard urban area includes all areas which have any or all of the following characteristics (b) to (e), while characteristic (a) should be the basic minimum .

(a) Core town having minimum population of 50,000;

(b) Predominent urban land use;

(c) Intensive interaction with urban centres as reflected in communication for the purpose of work and secondary educational facilities, extension of city bus service, sale of commodities like milk, dairy products, vegetables (other than those transported by rail or truck haul) and purchase of food grains, clothes, general provisions, etc. by the consumers directly;

(d) Anticipated urban growth as a result of future location of industry, market, transport and communication, administrative and servicing facilities;

(e) Existence of big villages with large population of working force engaged in non agricultural and industrial categories.

Taking these factors into account the following standard urban areas were formed during the 1971 Census; 1. Sambalpur

2. Raurkela, 3 Baleshwar, 4. Cuttack, 5. Jeypur, 6. Brahmapur, 7. Bhubaneswar and 8. Puri. The standard urban areas of these towns were finalised in consultation with the Town and Country Planning Organisation of Government of India and Town Planning Organisation of Government of Orissa and are continued in 1981 Census.

There is subtle difference between the standard urban area and urban agglomeration. For the urban agglomeration out-growths should be contiguous having distinct urban characterstics, whereas, standard urban areas would cover both urban and rural areas around a core town which are likely to be urbanised within a period of two to three decades.

Building

A "Building" is generally a single structure on the ground. Sometimes, it is made up of more than one component unit which are used or likely to be used as dwellings (residence) or establishments, such as shops, business houses, offices, factories, workshops, schools, places of entertainments, places of worship, godowns and stores etc. It is also possible that buildings which have component units may be used for a combination of purposes such as shop- cum-residence, workshop-cum-residence, office-cum-residence etc. Usually, a structure will have 4 walls and a roof. However, there are some areas where the very nature of construction of house is such that there may not be any wall. A typical example of this may be found in the Nolia habitation at Puri, where the house does not have wall, but an entrance and the conical roof which almost touches the ground. Such structures are also treated as buildings.

Census House

A 'Census house' is a building or part of a building having a separate main entrance from the road or common courtyard or staircase etc. used or recognised as a separate unit. It may be occupied or vacant. It may be used for a residential or non-residential purpose or both.

An 'occupied residential house' is a census house which is partly or wholly used for the purpose of residence at the time of Census enumeration.

Household

A 'Household' is a group of persons who commonly live together and would take their meals from a common kitchen unless the exigencies of work prevented any of them from doing so. There may be a household of persons related by blood or a household of un-related persons or having a mix of both. Example of un-related households are boarding houses, messes, hotels, residential hotels, rescue homes, jails and ashrams etc. These are called "institutional households". There may be one member households, two-member households or multi-member households. For Census purposes, each one of these types is regarded as a household. If a group of persons who are un-related to each other live in a census house, but do not have their meals from the common kitchen, they would not constitute an institutional household. Each such person is treated as a separate household. The important link in finding out whether there is a household or not is a common kitchen.

Enterprise

An "Enterprise" is an undertaking engaged in production and/or distribution of goods and/or services not for the sole purpose of own consumption. The workers in an enterprise may consist of members of the household or hired workers or both. An enterprise may be owned and operated by one household or by several households jointly (on a partnership basis) or by an institutional body. The activities of an enterprise may be carried on in a single census house or in more than one census house or in the open i.e. without premises. The activity of the enterprise may also pe carried on only for a part of the year but on a fairly regular basis. It may also be possible that more than one enterpreneurial activity can be carried out in one census house. However, the results of such economic census after tabulation are being brought out by the Central Statistical Organisation separately. This excercise was extended to provide data for the planners regarding categories of agricultural and non-agrichitural enterprises. The voluminous data included location of enterprise, description of the activities of enterprise, nature of operation,

type of ownership, social group of owner, power/fuel used for the activity and the total number of hired persons usually working in the enterprise.

Literate

A person is considered to be literate if he is able to read and write in any language with understanding. A person who can merely read but can not write is not literate. It is not necessary that a person who is literate should have received any formal education or should have passed any minimum educational standard. All children of the age of 4 years or less have been treated as illiterate, even if the child is going to school and may have picked up reading and writing a few odd words.

Scheduled Caste

The Scheduled Castes are also specified in the Government of India (modification) order of 1956. 93 castes have been notified as Scheduled Castes in this State.

One caste, viz., 'Kuli' in Sambalpur district has been dropped from the Scheduled Caste list as per the Amendment Order, 1976.

SCHEDULED CASTES LIST FOR ORISSA

1 Adi Andhra
2 Amant, Amat
3 Audhelia
4 Badaik
5 Bagheti, Baghuti
6 Bajikar
7 Bari
8 Bariki
9 Basar, Burud
10 Bauri
11 Bauti
12 Bavuri
13 Bedia, Bejia
14 Beldar
15 Bhata
16 Bhoi
17 Chachati
18 Chakali
19 Chamar, Mochi, Muchi, Satnami
20 Chandala
21 Chandhai Muru
22 Cherua, Chhelia
23 Dandasi
24 Dewar
25 Dhanwar
26 Dhoba, Dhobi
27 Dom, Dombo, Duria Dom
28 Dosadha
29 Ganda
30 Ghantarghada, Ghantra
31 Ghasi, Ghasia
32 Ghogia
33 Ghusuria
34 Godagali
35 Godari
36 Godra
37 Gokha
38 Gorait, Korait
39 Haddi, Hadi, Hari
40 Irika
41 Jaggali
42 Kandra, Kandara
43 Karua
44 Katia
45 Kela
46 Khadala
47 Kodalo, Khodalo
48 Kori
49 Kummari
50 Kurunga
51 Laban
52 Laheri
53 Madari
54 Madiga
55 Mahuria
56 Mala, Jhala, Malo, Zala
57 Mang

58 Mangan
59 Mehra, Mahar
60 Mehtar, Bhangi
61 Mewar
62 Mundapotta
63 Musahar
64 Nagarchi
65 Namasudra
66 Paidi
67 Painda
68 Pamidi
69 Pan, Pano
70 Panchama
71 Panika
72 Panka
73 Pantanti
74 Pap
75 Pasi
76 Patial, Patikar, Patratanti, Patua.
77 Rajna
78 Relli
79 Sabakhia
80 Samasi
81 Sanei
82 Sapari
83 Sauntia, Santia
84 Sidhria
85 Sinduria
85 Siyal
87 Tamadia
88 Tamudia
89 Tanla
90 Tiar
91 Turi
92 Ujia
93 Valamiki, Valmiki

Scheduled Tribe

A person is taken as a Scheduled Tribe, if he belongs to any one of the tribes specified in the Scheduled Caste and Scheduled Tribe List (Modification), Order, 1956.

SCHEDULED TRIBES LIST FOR ORISSA

1 Bagata
2 Baiga
3 Banjara, Banjari
4 Bathudi
5 Bhottada, Dhotada
6 Bhuiya, Bhuyan
7
8 Bhumij
9 Bhunjia
10 Binjhal
11 Binjhia, Binjhoa
12 Birhor
13 Bondo Poraja
14 Chenchu
15 Dal
16 Desua Bhumij
17 Dharua
18 Didayi
19 Gadaba
20 Gandia
21 Ghara
22 Gond, Gondo
23 Ho
24 Holva
25 Jatapu
26 Juang
27 Kandha Gauda
28 Kawar
29 Kharia, Kharian
30 Kharwar
31 Khond, Kond, Kandha, Nanguli Kandha, Sitha Kandha
32 Kisan
33 Kol
34 Kolah Loharas, Kol Loharas
35 Kolha
36 Koli, Malhar
37 Kondadora
38 Kora
39 Korua

40 Kotia
41 Koya
42 Kulis
43 Lodha
44 Madia
45 Mahali
46 Mankidi
47 Mankirdia
48 Matya
49 Mirdhas
50 Munda, Munda Lohara, Munda Mahalis
51 Mundari
52 Omanatya
53 Oraon
54 Parenga
55 Paroja
56 Pentia
57 Rajuar
58 Santal
59 Saora, Savar, Saura, Sahara
60 Shabar, Lodha
61 Sounti
62 Tharua

Worker and Working Population

The population of a country can be divided into economically active and inactive. The economical active group is generally referred to as the working population. What proportion of our population are engaged in work or are economically active and what job they do for their living, these are the issues which the Census proposed to obtain through its massive operation in order to provide a broad dimensional picture of the labour-force. The Censuses conducted so far contain a wealth of economic data. There have been experimentations with the definitions from Census to Census and as a result, the definition of working force has rarely remained unchanged between two Censuses as would be evident from the paragraphs to follow.

"The means of livelihood" approach was adopted from 1901 upto 1951. From 1901 to 1921 the expressions used were "Workers" and "Dependents". In 1931, the concepts used were "earner", "working dependent" and "non-working dependent". In 1951, the categories were "self supporting persons", "earning dependents" and "non-earning dependents". In 1961 and 1971, however, there was a shift to the labour-force approach, according to which a person was treated as "worker" if his activity during the reference period was productive one. Thus, from 1961 the concept of worker and non-worker came into being. The difference in the concepts in 1961, 1971 and 1981 Censuses is summarised below :—

(a) 1961 Census

"Workers" = mian workers + marginal workers of 1981.
"Non-workers" = non-workers of 1981.

(b) 1971 Census

"Workers" = main workers of 1981.
"Non-workers" = marginal workers + non-workers of 1981.

The questions which were canvassed in the individual slips during 1981 Census to elicit information on the characteristics of the population were as follows :—

I. Q. 14A Worked any time at all last year ?
Yes
No (H/ST/D/R/B/I/O)

II. Q. 14B If yes in 14A, did you work for major part of last year ?
Yes (1)/No. (2)

III. Q. 15A Main activity last year ?
Yes in 14B (C/AL/HHI/OW)
No in 14B (H/ST/D/R/B/I/O)

IV. Q. 15B 14B Yes—Any other work any time last year ? Yes (C/AL/HHI/OW/No)
14B No—Work done any time last year ? (C/AL/HHI/OW)

V. Q. 16 If no in 14A or 14B, seeking/available for work ? Yes (1)/No (2)

Basically, during 1981 Census the questions have been formulated so as to divide the population into those who have worked any time at

all during the last year and those who have not worked at all. Having classified the population into these two broad streams, the next attempt was to divid › those who have worked any time into two sub-streams viz., those who have worked in some economic activity over a period of 6 months or more or in both the agricultural seasons and those whose work can be considered as marginal or secondary (i.e. less than 6 months). Finally an attempt has also been made to determine whether those who are non-workers or those who are marginal workers are either seeking or are available for work.

"Work" has been defined as participation in any economically productive activity. Such participation may be physical or mental in nature. Work involves not only actual work but also effective supervision and direction of work. In all these questions the reference period is one year preceding the date of enumeration. Some work viz., agriculture and household industry are carried on either throughout the year or during a particular season or part of the year depending on local circumstances. In such cases the reference period has been the broad time span of the agricultural season preceding the enumeration has been kept.

An attempt has been made in this publication to present data relating to "main workers", "marginal workers" and "non-workers" separately. In case of main workers the distribution of such workers among cultivators and agricultural labourers, those engaged in household industry and other workers have also been given. The main workers are those who have worked for a major part of the year preceding the enumeration.

"Marginal workers" are those who have worked any time at all in the year preceding the enumeration but have not worked for a major part of the year. The type of work in which marginal worker were engaged have been elicited through question 15B.

"Non-workers" are those who have not worked any time at all in the year preceding the enumeration.

If the number of main workers, marginal workers and non-workers are added up, one would arrive at the total population itself. In other words, these are exclusive categories.

Main activity of workers has been classified into the following four broad categories :

(i) Cultivator

A person is regarded as cultivator if he or she is engaged either as employer, single worker or family worker in cultivation of land owned or held from Government or held from private persons or institutions for payment in money, kind or share. Cultivation includes supervision or direction of cultivation. Cultivation involves plaughing, sowing, harvesting and production of cereals and millet crops viz., wheat, paddy, jawar, bajra and other crops, such as sugarcane, groundnut etc. and pulses, raw jute and kindred fibre crops, cotton, etc. and does not include fruit, growing of vegetables or keeping orchard or groves or working of plantation like tea, coffee, rubber etc.

(ii) Agricultural Labourer

A person who works in another person's land for wages in money, kind or share is regarded as an agricultural labourer. He or she has no risk in the cultivation, but merely works in another person's land for wages. An agriculural labourer has no right of lease or contract on land on which he/she works.

(iii) Household Industry

"Household Industry" is defined as an industry conducted by the head of household himself/herself and/or by the members of the household at home or within the village in rural areas and only within the precincts of the house where the household lives in urban areas. It should involve production, processing, servicing or repair of articles or goods, not on the scale of a registered factory. The larger proportion of workers in a household industry should consist of members of the household including the head.

The main characteristics of the "Household industries" are the following :—

a) One or more members of the household must participate. Participation by hired labour must be minimum.

b) The activity should relate to some production, processing, servicing, repairing or making and selling of goods.

c) The goods produced should not be for consumption by the household itself but should be wholly or partly for sell.

d) In an urban area the industry must be carried on in the precincts of the house in which the household lives. In the rural areas, the industry may be anywhere within the limits of the village.

e) The activity should not be on the scale of a registered factory.

f) Professions such as those practised by Pleader, Doctor, Barbar, Musician, Dancer, Dhobi, Astrologer etc. will not be Household Industry.

(iv) Other Workers

All workers i.e. those who have been engaged insome economic activity during the last one year, but are not cultivators or agricultural labourers or engaged in household industry are "Other Workers". This includes factory workers, plantation workers, those in trade, commerce, business. transport, mining, construction, political or social work, all Government servants, teachers, priests and artists etc. In effect, all those who work in any field of economic activity other than cultivator, agricultural labourer or household industry are other workers.

Other particulars, viz., name of the establishment, description of work, nature of industry, trade or service and class of worker were also obtained in respect of those who returned "household industry" or "Other work" as their activity.

Non-worker

In case of persons who are non-workers throughout, information relating to them has been obtained through categories, as mentioned bellow.

i) Household duties
ii) Students
iii) Dependents
iv) Retired persons or rentiers
v) Beggars etc.
vi) Inmates of institutions
vii) Other non-workers

(i) Household duties

This covers all persons who are engaged in un-paid home duties and who do no other work, or have not done any work at all during the last one year. If a person who normally attends to household duties is also engaged in some economic activity, then he or she is a worker. For example, a housewife may help in family cultivation or agriculture or make and sell cowdung cakes etc. at odd times. She is treated as worker.

(ii) Students

This will cover all full-time students and children attending school. If a student participates in some economically productive work, like helping sometimes as an un-paid family worker in family cultivation etc. such students should be treated as a worker and not as student. Very often the daughter in the family helps in the household work though she is studying full time, in which case she is treated as student.

(iii) Dependent

This includes all dependents such as infants or children not attending school or a person permanently disabled from work because of illness or old age. Dependents include even able-bodied persons who can not be categorised in any other category of non-worker but are dependent on others.

(iv) Retired persons or rentiers

A person who has retired from service and is doing no other work and is not employed again in some full time work or engaged in some other work such as cultivation, business, trade etc. or a person who is a rentier or living on agricultural or non-agricultural royality, rent or dividend or any other person of independent means for securing which he/she does not have to work comes under this category. If a retired person is doing some work, in such case he/she is a worker.

(v) Beggar

This covers beggars, vagrants or persons without indication of source of income and those without specified source of subsistence, who are not engaged in economically productive work.

(vi) Inmates of institution

This cover convicts in Jails or inmates of a penal, mental or charitable institution, even if such persons are compelled to do some work such as carpentry, carpet weaving, vegetable growing etc. in such institution. However, an under-trial prisoner enumerated in a jail is recorded for the work he/she was doing before he/she was apprehended. Similarly a person temporarily in a hospital or similar institution is recorded for for the kind of work he/she was doing before being admitted into the hospital or institution. However, the previous work is not recorded in respect of long term under trial prisoner or convict or for long term inmates of penal, mental or charitable institution. A person is considered as 'long term', if he or she is an institution for 6 months or more.

(vii) Other non-workers

This includes all non-workers who do not come under any of the above six categories, but are looking for work. A boy or girl who has completed education or has stopped studying and is looking for work comes under this category. Alternatively a person who is merely spending time at home as a dependent and is not doing any work and not seeking any work is not coming under this category. In case of students who may be seeking work and are quite prepared to give up studies, if they get a job they are to be recorded as 'Students'.

Area figure

In keeping with the census tradition, the Surveyor General of India provides the area figures for the State and district level. Hence the area figures of the district along with the spelling of the district name as adopted by the Surveyor General, India has been adopted in the publication, with a view to maintaining uniformity of data at the national level. The area figures of the units down below the district level, viz, tahsil, police station, towns have been given in sq. km. The Tahasildars had reported the area figures in acres in respect of the units in the rural area, whereas the Executive Officers of the urban bodies have reported the area figuers for the urban units. The area report in acres by such functionaries were converted in to sq. km. Regarding the area of the villages, the same were also furnished by the Tahasildars. The total area of all tahasils of the district does not add upto the area of the district because the former represents the land-use area and is derived from the figures supplied by the local revenue authorities. Similarly the total of the village area may not tally with the rural areas of the tahasil. The difference may be due to the fact that the village area may not necessarily include the area under hills and rivers etc. which are included in the tahasil area. Besides, there are also varying methods on computation adopted at different levels. Area figures for the unsurveyed revenue villages have been left blank like the forest villages and are indicate as "Not available".

Though there has been no change in the boundary of the State between 1971-82, the revised computation in the area of some districts has resulted in marginal decrease of 135 sq. kms

Density

The density (population per sq. km.) shown for the State/District/Tahsil/Police Station/Town have been worked cut using the area figure corrected upto two places of decimals.

Spelling of adminstrative units

As explained above, the spelling of district have been adopted from the Survey of India to maintain uniformity at all-India level. However the spellings of lower units, viz., tahasils, police stations, village, town are in confirmity with the spellings available in the State Government Records.

Physically Handicapped persons

It is customary for the Census to introduce new concepts in every census. Accordingly an attempt was made during the house listing operation condoucted in April-May, 1980 to find out the statistics regarding the physically handicapped

persons all over the country. Physically handicapped persons were broadly recorded under three categories, viz., totally blind, totally crippled and totally dumb.

The term "Totally crippled" refers to such persons who have not lost their arms or limbs. The loss of arms or legs or all the 4 limbs refers to loss of both the arms or loss of both the legs. It is not necessary that the disabled should have lost both arms and legs. The loss of either of these i.e., both arms or both legs would be sufficient for classification as totally crippled. The loss here refers to the inability to use and not necessarily physical absence. Thus a paralytic who has lost use of both the legs or both the arms was taken as totally crippled, though the limbs are physically available. However, the loss of either one arm and/or leg did not classify a person as totally crippled. There are other situtions where a person unfortunately suffers from more than one of the aforesaid disabilities. In such cases, the intention was to record the persons by greater disability. For example, a person may be both blind and dumb or blind and crippled. In such cases the intention was to find out the greater disability, whether blindness is considered as greater disability than either dumbness or being crippled. Similarly being crippled is greater disability than being dumb. In the extreme cases, where a person suffered from all the 3 disabilities, it was recorded under the category 'blind' which is certainly the most unfortunate disability. It was usual to find a person blind or crippled due to old age and such cases were also taken note of and categorised under appropriate classification since he suffered from disabilities.

DISTRICT CENSUS HANDBOOKS

Among the traditional documentation of the Census, the fairly comprehensive and uniform publication of District Census Handbook (D. C. H.) consisting of town and village directory and town and villagewise Primary Census Abstract (P. C. A.) has been found to be very useful and are constantly referred to by the planners and data users. The District Census Handbook is only publication that incorporates the data down to a village level in rural area and upto ward level in the urban area. The data published in these volumes are of immense value to the planners, scholars and administrators for the purpose of village level, block level and district level planning and studies. It is a publication of the State Government. The cost there of is borne by the State Government. However, the Director of Census of the State is responsible to the extent of providing necessary data which are obtained through Census.

This document was first published as an auxiliary to 1951 Census, consequent upon the request of the Government of India to State Government to publish District Census Handbooks containing statistical information relating to villages, towns and police stations etc. of the districts. The State Government agreed to this and decided to bring out District Census Handbook as a priced publication to be published in the State Government Press. This publication since then is continuing with unbroken chain. Apart from giving the rural statistical information, it readily gives a complete list of villages contained within a Police Station and District. It will not, however, be out of place to mention here that in many districts, complete list of villages is not maintain properly and the present list is the result of extensive enquiries and contacts with different agencies and can be regarded as exhaustive.

To make the data component more illustrative maps of the district, tahasil, and police station are also published in the publication. The Police Station maps showing the villages as per the population size, having different amenities represented in approved legend will help the readers in easy appreciation.

According to the 1951 publication programme; the District Census Handbook was published in one volume and did not contain information given in the village and town directory. Apart from this the brief introduction of the district, general features, density map, prescribed tables for general population, economic tables, social and cultural tables and village statistics were provided in the District Census Handbook. The Primary Census Abstract was given under the heading "village statistics". However, the information on village wise list of displaced persons, and information on small scale industries were presented in the 1951 District Census Handbook volume.

Similarly, 1961 Census publication was presented in one volume. This volume was divided into 3 parts. First part contained the introduction of the district, second part contained the census tables and the official statistics was given in the third part. The information given in the Village Directory and Town Directory for 1981 Census was not given in the 1961 District Census Handbook. The villagewise Primary Census Abstract was given in the second part under the heading of "Village Directory". The information on villagewise list of industries and tables on fairs and festivals were presented in 1961 District Census Handbook publication.

According to the 1971 Census publication programme, the District Census Handbooks were to be published in 3 volumes; Part-A containing the data on amenities, Part-B incorporating Primary Census Abstract (P. C. A.) and part-C giving administrative statistics and census tables. District Census Handbooks, part-A and part-B for the 1971 Census could be published quickly. Both these volumes were in great demand by the data users, as they contained a vast mass of data on amenities available in the Village/Town alongwith demographic features. In regard to the District Census Handbook part-C, we faced difficulties in collecting administrative statistics from various Offices and our progress in

publish ng the report was considerably delayed. After obtaining necessary statistics, much difficulty had to be encountered in printing of the part-C, which was pending in the State Government Press at Cuttack for a pretty long time. Under compelling circumstances the manuscript could be printed in the Private Presses located at Cuttack and elsewhere. In view of the inordinate delay in collecting administrative statistics which would in any case be available to the data users in the publications of the respective Statistical bureaus/departments of the State Government there was re-thinking in the matter to drop the publication of part-C of the District Census Handbook for the 1981 Census.

However, it has been decided to publish the 1981 District Census Handbook in two parts. Part 'A' would be confined to village and town directory, whereas part 'B' would be confined to village and townwise Primary Census Abstract including Scheduled Castes and Scheduled Tribes, Primary Census Abstract upto Police Station/ Town levels. Despite the fact that publication of both the parts in one volume would have enhanced the value, it could not be helped in respect of the bigger districts comprising large number of villages and towns. Therefore, the publication has been broken up into two volumes (Part 'A' and 'B').

By and large, the contents of the Village and Town Directory are almost similar to those adopted for 1971 Census, barring a few changes necessitated by the requirements of the planners and data users.

The new feature of 1981 format is having provision of the distance range of the particular amenities to a village where it is not present. A few items of information like adult literacy centres have been introduced in the village directory to meet some requirements of the Minimum Needs Programme.

Another introduction viz., "Total population and number of households" for each village has been shown in the village directory to ascertain the co-relation of the amenities with population and number of household they serve. Since current day planning has been initiated from the Community Development Block level, villages coming under each Community Development Block has been furnished in the annexure of the village directory for the facility of the administraters and planners, which is a departure from the earlier Censuses.

Similarly in the Town Directory, information on Scheduled Castes and Scheduled Tribes population in statement-IV and availability of adult literacy centres in statement-V are innovations keeping in view the requirement of Minimum Needs Programme.

The significant change in the Town Directory is the provision of class of town in all statements for analysis of the infrastructure of amenities.

Both the Village and Town Directory and objectives of various columns there under alongwith the connotation of various abbreviations used there in have been explained in the relevant sections.

SCOPE OF THE PRIMARY CENSUS ABSTRACT

The Primary Census Abstract is an adjunct of the "A" series of Census tabulation and publications which gives the basic demographic information on area of the units, number of occupied residential houses, number of households, total population by sex, population of scheduled castes and scheduled tribes by sex, literates by sex, main workers classified into four broad categories viz. cultivators, agricultural labourers, workers in household industry and other workers by sex, marginal workers by sex and non-workers by sex.

The data for each word of town and each inhabited village are provided Police Station wise within each Tahasil of the district. All the police stations are serially arranged in order of the census location code number. However, the number of uninhabited villages also find place in the list of villages of the Police Station.

Relevant extract from the Primary Census Abstract showing the summary figures for the tahasils within the district is given at the beginning of the Primary Census Abstract.

Preceeding the Primary Census Abstract of the Tahasil, an administrative map of the Tahasil showing the Police Station boundaries, location of towns and more populous villages, rivers, roads, railways, hills, forests and important institutions such as high schools, colleges, medical institutions, post and telegraph offices and rest houses etc. are presented. Thereafter, the Primary Census Abstract of the tahasil showing abstract of each constituent police station/part police station and City/town thereunder are available.

This is followed by the Primary Census Abstract of each police station (or part police station). An administrative map of the police station giving the boundaries of the villages with Location Code numbers and towns situated thereunder besides other details similar to the district and tahasil maps find place. Moreover, the villages by different population sizes viz., below 200, 200-499, 500-999, 1,000-4,999, 5,000 and above are presented through symbolic representation. The uninhabited villages are shown by cross marks(X). The shaded portion of the map represents the urban area within the Police Station.

The list of villages within the Police Station has been arranged in alphabetical order with location code numbers. While presenting the urban Primary Census Abstract data relating to each town within the tahasil or police station and of each ward within the town have also been furnished. Thus, the Primary Census Abstract of each village within the Police Station has been presented.

The Primary Census Abstract has been presented in 28 columns. By and large the proforma adopted for the present operation is identical to the proforma adopted during the 1971 Census. The concepts and definitions used in the column headings have already been explained in the previous paragraphs.

Area figures

The area figures as supplied by the local revenue authorities of the district in respect of Tahasils, Police Stations and by the local bodies in respect of towns are given in square kilometres. The area figures of the villages supplied by the Tahasildars in acres have been converted and shown in hectares. The area figures for the district, supplied by the Surveyor General of India has been adopted to maintain uniformity at the national level. The total area figures of all the tahasils within the district may not tally with the area figures of the district because the former represents the land use area only. Suitable foot note explaining the reasons for such disparity has been provided in the district Primary Census Abstract. Similarly, the total area for all the villages may not tally with the entire rural area of the Police

Station/Tahasil. The difference may be due to the fact that while the area covered by hills, forests and rivers etc. have been accounted for in the tahasils, the same may not be covered under the area of the villages. Moreover, it may also differ due to varying methods of computation adopted at different levels.

After the presentation of the village wise Primary Census Abstract of all the Police Stations, an appendix has also been furnished showing urban enumeration block-wise particulars on population, scheduled caste population and scheduled tribe population in each town. The identification particulars of each such enumeration block of each town have been presented in the Annexure for easy demarcation of the enumeration blocks in a town.

For the first time in 1981 Census, the Primary Census Abstracts for the Scheduled Castes and Scheduled Tribes have also been presented. Each of these Primary Census Abstracts is presented in 31 columns. Such data have been presented upto the district, tahsil, police station and town level, The concepts used in columns of the proforma have already been explained earlier.

Abbreviations

The abbreviations used in the Report are explained below :—

T	for	Total
R	for	Rural
U	for	Urban
P.S.	for	Police Station
M	for	Municipality
N.A.C.	for	Notified Area Council
C.T.	for	Census Town
O.G.	for	Out Growth
N.A.	for	Not Avilable
U.S.	for	Un Surveyed.

ANALYSIS OF PRIMARY CENSUS ABSTRACT DATA

Introduction of inset tables in the District Census Handbook is the novel feature of 1981 Census which is aimed at providing a brief analysis of results of such national exercise for facility of the readers, data users etc. For analysing the Primary Census Abstract data ten inset tables have been provided in this publication. Each such table depicts separate pictures on demographic characteristics of the district.

Table 1 gives the population, number of villages and towns of 1981 Census in Kendujhar district.

TABLE—1

Population, Number of Villages and Towns 1981

Sl. No.	Name of Tahasil	Population									No. of Villages		No. of Towns
		Total			Rural			Urban					
		P	M	F	P	M	F	P	M	F	Total	Inhabited	
1	2	3	4	5	6	7	8	9	10	11	12	13	14
1	Telkoi	140,436	70,149	70,287	140,436	70,149	70,287	..	...	...	340	330	...
2	Barbil	151,845	78,271	73,574	82,997	41,602	41,395	68,848	36,669	32,179	178	172	3
3	Champua	125,007	62,317	62,690	125,007	62,317	62,690	...	...	...	240	234	...
4	Kendujhar	399,046	200,923	198,123	366,143	183,019	183,124	32,903	17,904	14,999	849	821	2
5	Anandapur	298,288	150,497	147,791	273,683	137,404	136,279	24,605	13,093	11,512	499	488	1
Total District		**1,114,622**	**562,157**	**552,465**	**988,266**	**494,491**	**493,775**	**126,356**	**67,666**	**58,690**	**2,106**	**2,045**	**6**

In 1971 Census, there were only 4 towns in the district. Now this has been increased to 6 having an addition of two more non-statutory census towns namely Balagoda (Bolani) and Daitari during the current operation. Presently there are 2,106 villages in the district out of which 2,045 villages are reported to be inhabited. During 1971 Census, there were 2,082 villages in the district out of which 2,009 villages were reported as inhabited. This change in number of villages is due to the survey and settlement operation in the district.

Kendujhar Tahasil is considered to be the most populous tahasil having a population of 399,046. Champua tahasil has got the lowest population among all the five tahasils of the district. The urban dwellers are confined in three tahasils of the district namely Barbil, Kendujhar and Anandapur. The highest concentration of urban population is found in Barbil tahasil due to the location of three towns.

Table 2 depicts the decadal change in the distribution of population in the district.

TABLE—2

Decadal Change in Distribution of Population

Tahasil	Population						Percentage Decadal (1971—81) Variation		
	1971			1981					
	Total	Rural	Urban	Total	Rural	Urban	Total	Rural	Urban
1	2	3	4	5	6	7	8	9	10
Telkoi	117,934	117,934	...	140,436	140,436	...	+ 19 08	+ 19·08	
Barbil	128,982	87,287	41,695	151,845	82,997	68,848	+ 17·73	− 4 91	+ 65 12
Champua	113,299	113,299	..	125,007	125,007		+ 10,33	− 10 33	..
Kendujhar	343,125	323,785	19,340	399,046	366,143	32,903	+ 16·30	+ 13 08	+ 70 13
Anandapur	252,174	245,862	6,312	298,288	273,683	24,605	+ 18 29	+ 11 32	+ 289 81
District	**955,514**	**888,167**	**67,347**	**1,114,622**	**988,226**	**126,356**	**+ 16·65**	**+ 11·27**	**+ 87 62**

Total population of the district recorded during 1981 Census is 1,114,622 as against 955,514 recorded in 1971 Census which works out to 16·65 per cent increase during the decade. Rural population has registered an increase from 888,167 to 988,266 which amounts to a decadal growth of 11·27 per cent. Similarly the urban population has been raised from 67,347 during 1971 to 126,356 during 1981. The growth rate of urban population during the decade is 87·62 per cent. As regards the growth of population in tahasils during the decade, it is found from table 2 that the highest percentage of growth is recorded in Telkoi tahasil (19·08 per cent). The reason for this variation may be due to the existence of forest potential in the area which attracts more population for exploitation of the forest wealth. Despite the increase in population in all the tahasils, Barbil tahasil shows a declined trend in rural population during the decade. It may be due to the creation of Balagoda (Bolani) non-statutory town in the tahasil. Anandapur Tahasil having one town has recorded 289·81 per cent increase in urban population. Barbil tahasil having three towns has recorded only 65·12 percent increase in urban population during the current operation. Comparatively, Kendujhar Tahasil having two towns with the district head quarters has not registered in an appreciable growth in urban population during the decade. In this tahasil the percentage of decadal growth of urban population is only 70·13 per cent

Table 3 shows the distribution of villages by population ranges.

TABLE—3

Distribution of villages by population Ranges

Range of Population	No. of villages in each range	Percentage of villages in each Range
	2	3
—200	474	23 18
200—499	853	41 71
500—1,999	695	33 99
2,000—4,999	23	1 12
5,000—9,999	—	—
10,000+	—	—
Total	**2,045**	**100·00**

Out of 2,045 villages in the district, 853 villages are coming under the population range of 200—499 followed by 695 villages in the population range of 500—1,999. 474 villages are coming under the population range of having population of less than 200. Only 23 villages are coming under the population range of 2,000—4999. No village with a population of more than 5,000 exists in the district. More villages are coming under the

small population ranges due to pre-dominance of the tribal population of the district who generally prefer to live in the small scattered groups in forest areas.

Table 4 gives distribution of villages by density (population per sq. km.)

TABLE—4

Distribution of villages by Density

Range of Density (Per. sq. km.)	Total No. of villages in each density Range	Percentage of villages in each density Range
1	2	3
—10	8	0·39
11—20	12	0·59
21—50	95	4·65
51—100	263	12·86
101—200	783	38·29
201—300	396	19·36
301—500	253	12·37
501+	128	6·26
Not known	107	5·23
Total	**2,045**	**100·00**

The distribution of villages according to density shown in nine ranges. More number of villages are coming under the density range of 101—200. Out of 2,045 inhabited villages in the district, 783 villages i. e. 38·29 per cent of total villages of the district are coming under this range. It is followed by the density of range 201—300. The density of population per sq. km. for the district is 134.

Table 5 depicts the proportion of Scheduled Castes population to total population.

TABLE—5

Proportion of Scheduled Castes population to total population in the Villages

Percentage Range of Scheduled Castes population to total population	No. of villages in each Range	Percentage of villages in each Range
1	2	3
Nil	726	35·50
5 or less	519	25·38
6—10	236	11·54
11—15	177	8·65
16—20	101	4·94
21—30	122	5·97
31+	164	8·02
Total	**2,045**	**100·00**

The distribution villages of different percentage ranges of Scheduled Caste population to total population have been shown in this table. Out of 2,045 villages no Scheduled Castes population are found in 726 villages of the district. 519 villages or 25·38 per cent of the villages are coming under the range of having 5 or less per cent of Scheduled Caste population to total population. As Kendujhar district is mainly a tribal predominant district, less number of Scheduled Caste population are found in the district.

The distribution of villages under the percentage range of Scheduled Tribe population to total population in the district have shown in the table 6.

TABLE—6

Proportion of Scheduled Tribe population to total population in the Villages

Percentage Range of Scheduled Tribes population to total population	No. of villages in each Range	Percentage of villages in each Range
1	2	3
Nil	195	9·54
5 or less	142	6·94
6—15	157	7·68
16—25	124	6·06
26—35	169	8·27
36—50	234	11·44
51+	1,024	50·07
Total	**2,045**	**100·00**

Out of 2,045 villages in the district, 1,024 villages i. e. about more than 50 per cent of the villages are coming under the percentage range of 51+ as the district is mostly pre-dominant by the tribal population. Most of the villages are coming under this range. There are only 195 villages in the district in which no tribal population are found during 1981 Census.

Table 7 depicts the proportion of Scheduled Caste and Scheduled Tribe population to total population in all the towns of the district.

TABLE—7

Proportion of Scheduled Castes/Scheduled Tribes Population in Towns

Name of the Town	Total Population	Total Scheduled Caste Population	Total Scheduled Tribe Population	Percentage of Scheduled Caste Population to total Population	Percentage of Scheduled Tribe Population to total Population
1	2	3	4	5	6
Anandapur	24,605	3,763	2,094	15·29	8·51
Balagada (Bolani)	9,515	1,267	2,692	13·32	28·29
Barbil	33,030	3,999	10,595	12·11	32·08
Daitari	4,844	496	1,818	10 24	37·53
Joda	26,303	4,653	9,676	17·69	36 79
Kendujhar	28,059	3,661	7,018	13 05	25 01
All Towns	**126,356**	**17,839**	**33,893**	**14·12**	**26·82**

It is seen that 26·82 per cent of the urban population of the district are tribal, whereas 14·12 per cent of the urban population belongs to Scheduled Castes. Among the towns Daitari has recorded the highest proportion (37·53 per cent) of tribal population in the district followed by Joda (36·79 per cent) and Barbil town (32·08 per cent) which may be due to increase in mining activities in the towns which attracts the tribal population from the neighbourhood. In comparison to Scheduled Caste population with Scheduled Tribe population, it is seen that the position is just reverse. The highest proportion of Scheduled Tribe population is found in Daitari town, where as the lowest proportion of Scheduled Caste population is seen in this town. The highest proportion of Scheduled Caste population is seen in Joda town (17·69 per cent).

Table 8 depicts the literacy rates by population ranges of villages in the district.

TABLE—8

Literacy rates by population Ranges of Villages

Range of population	No. of villages in each Range	Literacy rate
1	2	3
—200	474	21 96
200—499	853	25·20
500—1,999	695	29 13
2,000—4,999	23	37·39
5,000—9,999	...	...
10,000+	...	...
Total	**2,045**	**28·13**

The rural literacy rate in the Kendujhar district is only 28·13 per cent. It is seen from the table that the literacy rate is higher in the villages having more population. The literacy rate is highest (37·39 per cent) in the villages coming under the population range of 2,000—4,999 which is highest population range in the district being followed by the population ranges of 500—1,999 (29·13 per cent), 200—499 (25·20 per cent) and less than 200 (21·96 per cent).

Table 9 gives the literacy rates for towns of the district.

TABLE—9

Literacy rates for Towns

Name of the Town	Literacy rate
1	2
Anandapur	50·20
Balagoda (Bolani)	44 09
Barbil	39·58
Daitari	49 83
Joda	38·98
Kendujhar	59 31
All Towns	**46·64**

The urban literacy rate in the district is 46·64 per cent. Among the towns the highest percentage of literates (59·31 per cent) are found in Kendujhar town which is the headquarter town of the district. The lowest literacy rate is recorded in Joda town which is a mining town.

Table 10 gives the percentage of literates, workers, non-workers, Scheduled Caste and Scheduled Tribe population in the district, separately for all the tahasils with rural-urban breakup

The percentage ot Scheduled Caste population to total population in the district comes to 11·16 per cent as against the corresponding figure of 11·28 per cent during 1971 Census. This shows a marg nal decrease in percentage though the absolute nu nber has gone up during the decade. Among the tahasils, highest percentage of Scheduled Caste population to total population is recorded in Anandapur tahasil (18·23 per cent) and the lowest percentage has been recorded in Telkoi tahasil (7·96 per cent).

During 1971 Census, the percentage of Scheduled Tribe population to total population was 46·96 per cent. It has been decreased to 44·82 per cent during the current Census. This may be due to the out migration of Scheduled Tribe population to the other districts for better employment opportunity as well as may be due to the impact of successful Family Welfare Programme in the district. In absolute terms, the Scheduled Tribe population has been increased in the district from 448,675 during 1971 Census to 499,567 during 1981 Census. Among the tahasils, the highest percentage of Scheduled Tribe population is found in Telkoi Tahasil (62·64 per cent) followed by Kendujhar having (52·31 per cent). Anandapur has recorded the lowest percentage (24·02 per cent) of Scheduled Tribe population in the district.

The percentage of literate population to total population of the district has gone up from 21·25 per cent during 1971 to 30·22 per cent during 1981 Census. The literacy rate among males in the district is 42·98 per cent whereas it is only 17·24 per cent for the females. In 1971 Census the male literacy rate was 32·37 per cent and female literacy rate was 9·88 per cent. The district has recorded an appreciable increase so far as the literacy is concerned. The rural literacy rate in the district is only 28·13 per cent whereas the urban literacy rate is 46·64 per cent. The corresponding figure in 1971 Census was 20·04 per cent for rural areas and 37·23 per cent for urban areas. Among the tahasils, Anandapur has recorded the highest percentage of literacy rate whereas the lowest literacy rate has been recorded in Telkoi tahasil.

Coming to the working population, the total workers in the district covers only 38·98 per cent of the total population whereas non-workers constitute 61·02 per cent. Out of this total workers, main workers constitute 32·41 per cent whereas marginal workers constitute only 6.57 percent. Among the males, 55·26 per cent are recorded as workers whereas for females only 22·42 per cent of the total female population are workers. One of the interesting and redeeming feature of the district recorded during the current Census is that the work participation rate in urban areas is less in comparision to rural areas in the district. The percentage of workers to total population in rural areas comes to 39·74 per cent whereas it is only 33·03 per cent in urban areas. This is due to the fact that the district is mostly pre-dominant by the tribal population who mainly live in rural areas and both male as well as the tribal female participate in any of the economic pursuit to earn their livelihood.

TABLE

Literates, Workers, Non-workers, Scheduled Caste/

Name of Tahasil	Total Rural Urban	Total Population			Percentage of S. C. Population to total Population	Percentage of S. T. Population to total Population	Percentage of Literates to total Population		
		P	M	F			P	M	F
1	2	3	4	5	6	7	8	9	10
Telkoi	T	140,436	70,149	70,287	7·96	62·64	18·32	29·93	6·73
	R	140,436	70,149	70,287	7·96	62·64	18·32	29·93	6·73
	U	...	...	...	...	...	...	...	...
Barbil	T	151,845	78,271	73,574	11·10	51·22	28 72	40·89	15 78
	R	82,997	41,602	41,395	8·36	66·04	19·39	30·77	7·97
	U	68,848	36,669	32,179	14·41	33·35	39 97	52 38	25 83
Champua	T	125,007	62,317	62,690	8·11	42 75	32·21	47 46	17·05
	R	125,007	62,317	62,690	8·11	42·75	32·21	47·46	17·05
	U	...	...	...	...	...	...	...	...
Kendujhar	T	399,046	200,923	198,123	7·97	52·31	28·14	41·15	14·95
	R	366,143	183,019	183,124	7·56	54·60	25·46	38·53	12·40
	U	32,903	17,904	14,999	12 63	26 85	57·91	67·87	46·03
Anandapur	T	298,288	150,497	147,791	18·23	24·02	38·55	59·74	26·14
	R	273,683	137,404	136,279	18 49	25·41	37·51	49,72	25·19
	U	24,605	13,093	11,512	15·29	8·51	50 20	61·48	37·38
Total District	**T**	**1,114,622**	**562,157**	**552,465**	**11·16**	**44·82**	**30·22**	**42·98**	**17·24**
	R	**988,266**	**494,491**	**493,775**	**10·78**	**47·12**	**28·13**	**40·89**	**15·34**
	U	**126,356**	**67,666**	**58,690**	**14·12**	**26·82**	**46·84**	**58·24**	**33·26**

—10

Tribe Population in the District

Percentage of											
Main Workers to total Population			Marginal Workes to total Population			Total Workers to total Population			Non-Workers to total Population		
P	M	F	P	M	F	P	M	F	P	M	F
11	12	13	14	15	16	17	18	19	20	21	22
34·16	55 21	13·15	9·50	2·86	16·12	43·66	58·07	29·27	56·34	41·93	70·73
34·16	55·21	13·15	9·50	2·86	16·12	43·66	58·07	29·27	56·34	41·93	70·73
...	...	...	...	...	...	...	...	...	...	...	...
34·92	52·42	16·31	4·37	2·20	6 67	39·29	54·62	22·98	60·71	45·38	77·02
36·30	53·75	18·78	7·09	3·25	10·94	43·39	57·00	29·72	56·61	43 00	70·28
33·25	50·91	13·13	1·10	1·02	1·18	34·35	51·93	14·31	65·65	48·07	85·69
35·25	54·37	16·24	9·49	2·16	16·77	44·74	56·53	33·01	55·26	43·47	66·99
35·25	54·37	16·24	9·49	2·16	16·77	44·74	56·53	33·01	55·26	43·47	66·99
...	...	...	...	...	...	...	...	...	...	...	...
32·70	53·38	11·72	8·69	2·06	15·43	41·39	55·44	27·15	58 61	44·56	72·85
32·87	53·85	11·89	9·22	2·14	16·30	42·09	55·99	28·19	57·91	44·01	71 81
30·86	48·63	9·65	2·83	1·22	4·75	33·69	49·85	14·40	66·31	50·15	85 60
28·72	52·13	4·89	2·26	1·38	3·14	30 98	53·51	8 03	69 02	46·49	91·97
28·92	52·63	5·01	2·28	1·35	3·22	31·20	53·98	8·23	68 80	46·02	91·77
26·53	46·81	3·47	1·96	1·74	2·20	28·49	48·55	5·67	71 51	51·45	94·33
32·41	**53·25**	**11·20**	**6·57**	**2·01**	**11·22**	**38·98**	**55·26**	**22·42**	**61.02**	**44·74**	**77·58**
32·55	**53·76**	**11·30**	**7·19**	**2·12**	**12·28**	**39·74**	**55·88**	**23·58**	**60·26**	**44·12**	**76·42**
31·32	**49·51**	**10·34**	**1·71**	**1·21**	**2·30**	**33·03**	**50·72**	**12·64**	**66·97**	**49·28**	**87·36**

DISTRICT
PRIMARY CENSUS ABSTRACT

DISTRICT PRIMARY CENSUS ABSTRACT

Sl. No.	District/ Tahasil	Total/ Rural/ Urban	Area* in Sq. Km.	Occupied Residential Houses	No. of House-holds	Total Population (including Institutional and Houseless Population)			Scheduled Castes			Scheduled Tribes			Literates		
						P	M	F	P	M	F	P	M	F	P	M	F
1	2	3	4	5	6	7	8	9	10	11	12	13	14	15	16	17	18
3	**Kendujhar District**	**T**	**8,303·0**	**201,200**	**209,059**	**1,114,622**	**562,157**	**552,465**	**124,379**	**62,598**	**61,781**	**499,567**	**248,276**	**251,291**	**336,893**	**241,621**	**95,272**
		R	**8,135·4**	**176,080**	**182,735**	**988,266**	**494,491**	**493,775**	**106,540**	**53,409**	**53,131**	**465,674**	**231,063**	**234,611**	**277,966**	**202,212**	**75,754**
		U	**167·6**	**25.120**	**26,324**	**126,356**	**67,666**	**58,690**	**17,839**	**9,189**	**8,650**	**33,893**	**17,213**	**16,680**	**58,927**	**39,409**	**19,518**
1	Telkoi Tahasil	R	1,904·2	26,045	27,044	140,436	70,149	70,287	11,184	5,609	5,575	87,969	43,473	44,496	25,729	20,998	4,731
2	Barbil Tahasil	T	884·8	32,797	33,529	151,845	78,271	73,574	16,861	8,613	8,248	77,776	38,524	39,252	43,617	32,008	11,609
		R	805·6	17,428	17,807	82,997	41,602	41,395	6,942	3,494	3,448	54,813	27,004	27,809	16,097	12,799	3,298
		U	79·2	15,369	15,722	68,848	36,669	32,179	99,19	5,119	4,800	22,963	11,520	11,443	27,520	19,209	8,311
3	Champua Tahasil	R	700·6	22,895	23,385	125,007	62,317	62,690	10,139	5,049	5,090	53,444	26,372	27,072	40,266	29,578	10,688
4	Kendujhar Tahasil	T	3,446·0	70,964	73,477	399,046	200,923	198,123	31,820	15,854	15,966	208,738	103,807	104,931	112,282	82,671	29,611
		R	3,430·5	65,292	67,253	366,143	183,019	183,124	27,663	13,716	13,947	199,902	99,227	100,675	93,227	70,520	22,707
		U	15·5	5,672	6,224	32,903	17,904	14,999	4,157	2,138	2,019	8,836	4,580	4,256	19,055	12,151	6,904
5	Anandapur Tahasil	T	1,395·2	48,499	51,624	298,288	150,497	147,791	54,375	27,473	26,902	71,640	36,100	35,540	114,999	76 366	38,633
		R	1,322·3	44,420	47,246	273,683	137,404	136,279	50,612	25,541	25,071	69 576	34,987	34,559	102,647	68,317	34,330
		U	72·9	4,079	4,378	24,605	13,093	11,512	3,763	1,932	1,831	2,094	1,113	981	12,352	8,049	4,303

Concld.

Sl. No	MAIN WORKERS: Total Main Workers (I–IX)			Cultivators (I)			Agricultural Labourers (II)			Household Industry, Manufacturing, Processing, Servicing and Repairs [V (a)]			Other Workers [III, IV, V (b) & VI to IX]			Marginal Workers			Non-Workers		
	P	M	F	P	M	F	P	M	F	P	M	F	P	M	F	P	M	F	P	M	F
1	19	20	21	22	23	24	25	26	27	28	29	30	31	32	33	34	35	36	37	38	39
3	**361,219**	**299,346**	**61,873**	**182,325**	**165,148**	**17,177**	**81,897**	**54,945**	**26,952**	**9,150**	**7,281**	**1,869**	**87,847**	**71,972**	**15,875**	**73,259**	**11,292**	**61,967**	**680,144**	**251,519**	**428,625**
	321,645	**265,843**	**55,802**	**179,141**	**162,127**	**17,014**	**78,916**	**52,714**	**26,202**	**7,770**	**6,059**	**1,711**	**55,818**	**44,943**	**10,875**	**71,092**	**10,472**	**60,620**	**595,529**	**218,176**	**377,353**
	39,574	**33,503**	**6,071**	**3,184**	**3,021**	**163**	**2,981**	**2,231**	**750**	**1,380**	**1,222**	**158**	**32,029**	**27,029**	**5,000**	**2,167**	**820**	**1,347**	**84,615**	**33,343**	**51,272**
1	47,973	38,731	9,242	29,735	26,041	3,694	13,060	8,387	4,673	999	767	232	4,179	3,536	643	13,335	2,002	11,333	79,128	29,416	49,712
2	53,028	41,028	12,000	10,042	9,233	809	3,722	2,558	1,164	931	809	122	38,333	28,428	9,905	6,635	1,726	4,909	92,182	35,517	56,665
	30,135	22,360	7,775	9,382	8,653	729	3,341	2,257	1,084	472	392	80	16,940	11,058	5,882	5,881	1,353	4,528	46,981	17,889	29,092
	22,893	18,668	4,225	660	580	80	381	301	80	459	417	42	21,393	17,370	4,023	754	373	381	45,201	17,628	27,573
3	44,061	33,879	10,182	23,214	19,437	3,777	12,413	6,859	5,554	1,368	1,027	341	7,066	6,556	510	11,864	1,349	10,515	69,082	27,089	41,993
4	130,479	107,255	23,224	70,625	63,155	7,470	31,701	19,779	11,922	3,819	2,912	907	24,334	21,409	2,925	34,702	4,138	30,564	233,865	89,530	144,335
	120,325	98,548	21,777	70,063	62,655	7,408	30,086	18,727	11,359	3,360	2,508	852	16,816	14,658	2,158	33,771	3,919	29,852	212,047	80,552	131,495
	10,154	8,707	1,447	562	500	62	1,615	1,052	563	459	404	55	7,518	6,751	767	931	219	712	21,818	8,978	12,840
5	85,678	78,453	7,225	48,709	47,282	1,427	21,001	17,362	3,639	2,033	1,766	267	13,935	12,043	1,892	6,723	2,077	4,646	205,887	69,967	135,920
	79,151	72,325	6,826	46,747	45,341	1,406	20,016	16,484	3,532	1,571	1,365	206	10,817	9,135	1,682	6,241	1,849	4,392	188,291	63,230	125,061
	6,527	6,128	399	1,962	1,941	21	985	878	107	462	401	61	3,118	2,908	210	482	228	254	17,596	6,737	10,859

* These represent 'Geographical area' figures supplied by the Surveyor General, India. Figures for Urban Areas have been supplied by the local bodies. Area figures for Rural Areas are derived by subtracting the Urban Area from the total area of the District. The total of the Area figures of the Tahasils will not tally with that of the District figures, because the former represent 'Land use' area and derived from the figures supplied by local revenue authorities.

ORISSA
TELKOI TAHASIL
DISTRICT KENDUJHAR

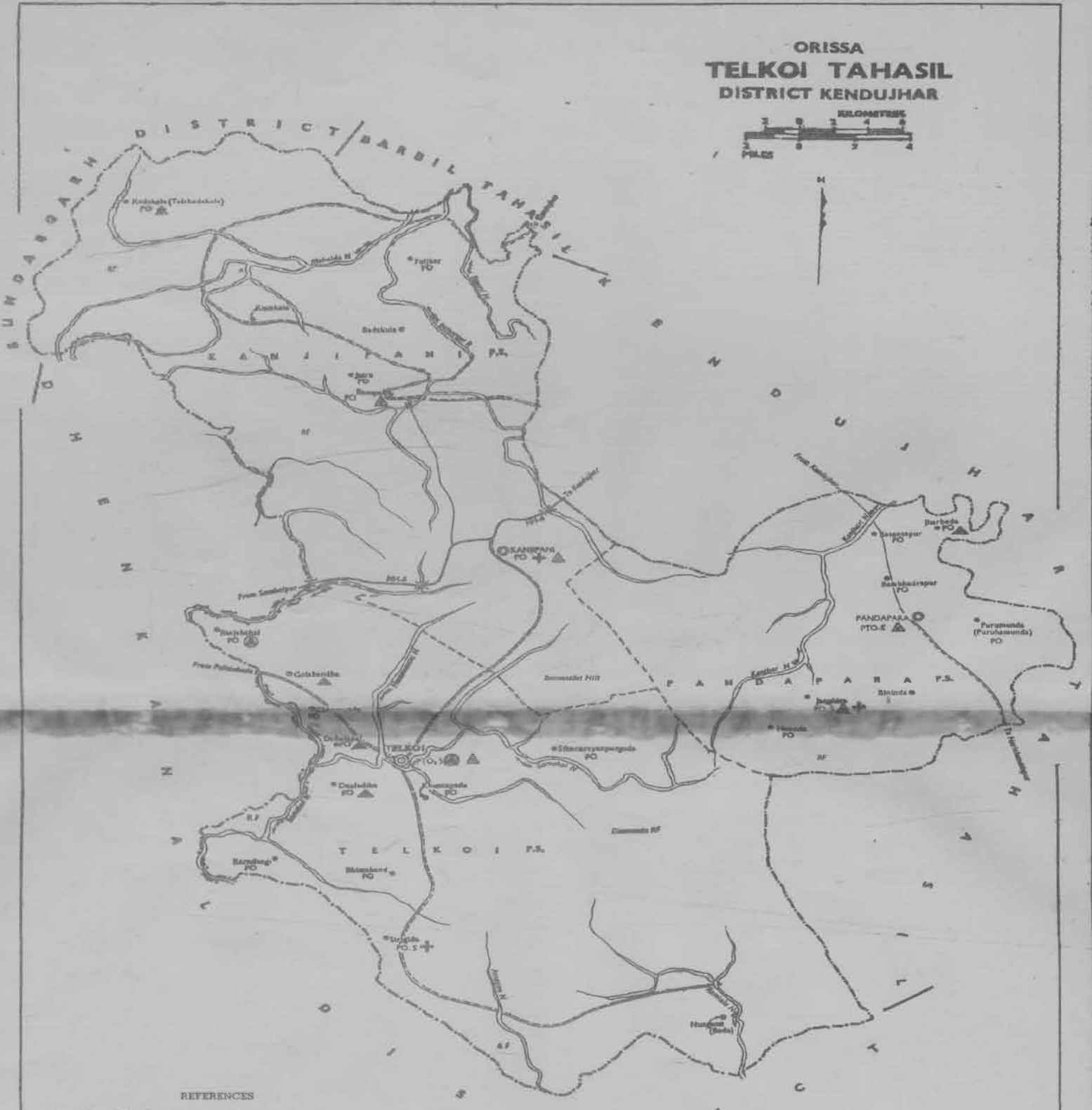

REFERENCES

Boundary, Tahasil	
" Police Station	
Headquarters : Tahasil, Police Station	◎ ◎
Reserved Forest	RF
Villages with population 1 000 & above	Sirigida
National Highway	NH-6
Important Metalled Road	
Unmetalled and other Roads	
River and Stream	
Post Office Post & Telegraph Office	PO, PTO
High School	S
Primary Health Centre Dispensary	⊕ +
Maternity and Child Welfare Centre	
Important village Market/Hat	

N.B. :-Names of the villages as in 1971 have been shown in bracket.

Based upon Survey of India map with the permission of the Surveyor General of India.

© Government of India copyright, 1975

PRIMARY CENSUS ABSTRACT
OF
TELKOI TAHASIL

TAHASIL PRIMARY CENSUS ABSTRACT

Sl. No.	Tahasil/P. S./ Part-P.S./U.A./ City / Town	Total/ Rural/ Urban	Area in Sq Km.	Occupied Residential Houses	Number of House-holds	Total Population (including Institutional-and Houseless Population)			Scheduled Castes			Scheduled Tribes			Literates		
						P	M	F	P	M	F	P	M	F	P	M	F
1	2	3	4	5	6	7	8	9	10	11	12	13	14	15	16	17	18
1	**Telkoi Tahasil**	**R**	**1,904·2**	**26,045**	**27,044**	**140,436**	**70,149**	**70,287**	**11,184**	**5,609**	**5,575**	**87,969**	**43,473**	**44,496**	**25,729**	**20,998**	**4,731**
1	Telkoi P. S.	R	829·1	10,555	11,324	60,156	30,335	29,821	6,877	3,446	3,431	30,507	15,297	15,210	12,491	9,906	2,585
2	Pandapara P. S.	R	273·2	7,474	7,546	40,273	19,848	20,425	2,312	1,157	1,155	25,667	12,441	13,226	8,890	7,223	1,667
3	Kanjipani P.S.	R	801·9	8,016	8,174	40,007	19,966	20,041	1,995	1,006	989	31,795	15,735	16,060	4,348	3,869	479

Concld.

Sl. No.	Total Main Workers (I-IX)			Cultivators (I)			Agricultural Labourers (II)			Household Industry, Manufacturing, Processing, Servicing and Repairs [V (a)]			Other Workers [III, IV, V (b) & VI to IX]			Marginal Workers			Non-Workers		
	MAIN WORKERS																				
	P	M	F	P	M	F	P	M	F	P	M	F	P	M	F	P	M	F	P	M	F
1	19	20	21	22	23	24	25	26	27	28	29	30	31	32	33	34	35	36	37	38	39
1	**47,973**	**38,731**	**9,242**	**29,735**	**26,841**	**3,894**	**13,060**	**8,387**	**4,673**	**999**	**767**	**232**	**4,179**	**3,536**	**643**	**13,335**	**2,002**	**11,333**	**79,128**	**29,416**	**49,712**
1	20,815	17,191	3,624	11,365	10,433	932	6,747	4,468	2,279	589	455	134	2,114	1,835	279	5,105	640	4,465	34,236	12,504	21,732
2	13,133	10,728	2,405	8,199	7,357	842	3,885	2,474	1,411	300	217	83	749	680	69	2,645	337	2,308	24,495	8,783	15,712
3	14,025	10,812	3,213	10,171	8,251	1,920	2,428	1,445	983	110	95	15	1,316	1,021	295	5,585	1,025	4,560	20,397	8,129	12,268

ORISSA

TELKOI P.S.

DISTRICT KENDUJHAR



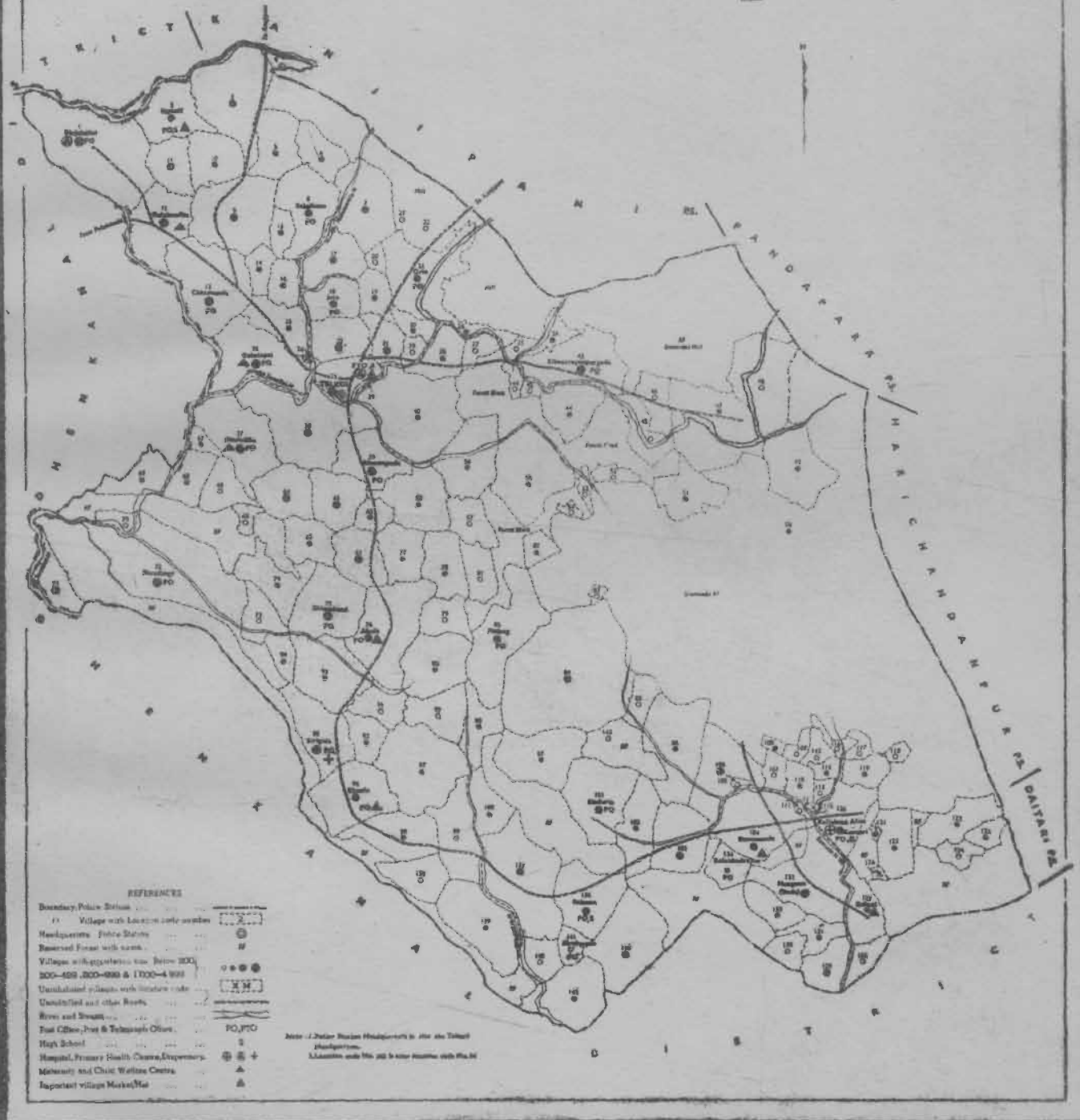

© Government of India copyright 2007

PRIMARY CENSUS ABSTRACT
OF
TELKOI P. S.

ALPHABETICAL LIST OF VILLAGES OF TELKOI POLICE STATION

Sl. No.	Name of Village		L. C. No.
1	2		3
1	Ahigola	...	57
2	Ajaypur	...	130
3	Akula	...	76
4	Alluni	...	143
5	Badabil	...	113
6	Badakhaman	...	48
7	Badakumudu	...	41
8	Badiamunda	...	126
9	Balabhadrapur	...	134
10	Balavadrapur	...	138
11	Baleswar	...	61
12	Bali	...	121
13	Balijodi	...	86
14	Banabiharipur	...	77
15	Banda	...	85
16	Bandanjhari	...	79
17	Bangurupal	...	27
18	Bansapal	...	35
19	Bena	...	56
20	Benamunda	...	104
21	Betakholi	...	44
22	Bhaliadal	...	26
23	Bhimakandi	...	75
24	Bimala	...	96
25	Binjabahali	...	1
26	Birabarpur	...	141
27	Birida	...	24
28	Biripal	...	129
29	Brahamankansha	...	107
30	Budhaamba	...	81
31	Chhamunda	...	13
32	Chandrasekharpur	...	16
33	Dandargouni	...	7
34	Danduamunda	...	29
35	Deuladiha	...	37
36	Dhanurjayapur	...	19
37	Dimiria	...	17
38	Dimirimunda	...	94
39	Dobalapal	...	36
40	Durlavapur	...	60
41	Gobagoda	...	131
42	Galada	...	122
43	Godhihudi	...	73
44	Godikansa	...	110
45	Godinarda	...	50

Sl. No.	Name of Village		L. C. No.
	2		3
46	Golabandha	...	12
47	Golagadia	...	62
48	Gopinathapur	...	89
49	Gundurijoda	...	40
50	Gurum	...	51
51	Halpuri	...	32
52	Jagamohanpur	...	11
53	Janastanpur	...	6
54	Jata	...	18
55	Jenadar	...	67
56	Jharbeda	...	98
57	Kadapada	...	66
58	Kakudiamba	...	4
59	Kalapokhari (Lalapokhari)	...	15
60	Kaliahata alias kumur	...	120
61	Kaliakudar	...	34
62	Kaliapani	...	21
63	Kalikudar	...	39
64	Kalima	...	93
65	Kamalang	...	28
66	Kankadajodi	...	105
67	Kantalei	...	63
68	Kantalsuan	...	88
69	Karadangi	...	72
70	Karamangi	...	87
71	Karangapal	...	108
72	Katarapali	...	31
73	Katenipasi	...	133
74	Katini	...	119
75	Kerang	...	123
76	Khajuria	...	78
77	Khandabandha	...	118
78	Khuntapada	...	59
79	Kodabil	...	99
80	Koilisuta	...	74
81	Krushnapur	...	84
82	Kuladera	...	58
83	Kulanga	...	139
84	Kuliapal	...	46
85	Kundheihata	...	92
86	Laxminarayanpur	...	125
87	Lokanathapur	...	14
88	Malanda	...	90
89	Merda	...	135
90	Mundasahi	...	128

ALPHABETICAL LIST OF VILLAGES OF TELKOI POLICE STATION

Sl. No.	Name of Village	L. C. No.
1	2	3
91	Namakani ...	97
92	Nipinda ...	82
93	Nuagaon ...	140
94	Nuagaon (Bad) ...	132
95	Nuagarh ...	38
96	Odhana ...	53
97	Oria ...	23
98	Padang ...	80
99	Padiapasi ...	102
100	Panga ...	49
101	Patakelipur ...	116
102	Patakhali ...	103
103	Pitanali ...	22
104	Purastamapur ...	91
105	Purujoda ...	106
106	Purunapani ...	20
107	Ragada ...	69
108	Raisuan ...	136
109	Ramachandrapur ...	30
110	Ramachandrapur ...	109
111	Ranibeda ...	137
112	Ranki ...	54
113	Rekuti ...	127
114	Rugudidihi ...	5
115	Saleikena ...	8
116	Samakuda ...	142
117	Sanakumundu ...	42
118	Sankalei ...	83
119	Sankarpur ...	25
120	Sankoi ...	52
121	Santeibhanja ...	68
122	Sapananji ...	70
123	Sarei ...	71
124	Saroda ...	124
125	Saruali ...	2
126	Sarupat ...	117
127	Sibanarayanpurgoda ...	43
128	Similipal ...	112
129	Simulipal ...	45
130	Sinduria ...	101
131	Sinkulabahal ...	10
132	Siriabahal ...	9
133	Sirigida ...	95
134	Sirispal ...	111
135	Sridharpur ...	65
136	Talapada ...	47
137	Tangiri ...	100
138	Telkoi ...	33
139	Templei ...	115
140	Tenteinali ...	55
141	Tigiria ...	114
142	Tungurubahal ...	3
143	Udayagiri ...	64

URBAN/VILLAGE PRIMARY

Police Station—TELKOI

L.C. No.	Name of Village/ Town/ Ward	Area of village in hectares and of town/ ward in Sq. Km	No. of occupied residential houses	No. of house-holds	Total Population (including Institutional and Houseless Population)			Scheduled Castes		Scheduled Tribes		Literates	
					P	M	F	M	F	M	F	M	F
1	2	3	4	5	6	7	8	9	10	11	12	13	14
1	**Telkoi P. S.**	**829·1**	**10,555**	**11,324**	**60,158**	**30,335**	**29,821**	**3,446**	**3,431**	**15,297**	**15,210**	**9,906**	**2,585**
	VILLAGES —												
1	Binjabahal	1,550 76	313	379	2,017	1,011	1,006	76	67	310	297	355	119
2	Saruali	552·80	131	131	882	488	394	68	57	94	61	146	21
3	Tungurubahal	728·44	128	128	755	370	385	7	8	239	236	90	22
4	Kakudiamba	102·39	23	25	135	68	67	27	26	20	20	16	4
5	Rugudidihi	349·24	44	44	221	112	109	6	9	89	81	11	2
6	Janastanpur	389·71	85	85	384	196	188	8	7	180	172	22	...
7	Dandargouni	781·04	150	150	687	322	365	...	...	311	346	29	1
8	Saleikena	748·67	132	135	718	369	349	16	13	255	251	56	6
9	Siriabahal	997·96	153	154	958	468	490	38	50	384	392	104	16
10	Sinkulabahal	397·00	88	89	439	210	229	7	6	187	211	106	14
11	Jagamohanpur	338·72	99	110	569	267	302	10	14	239	268	68	12
12	Golabandha	714·68	184	184	1,090	564	526	37	37	342	318	168	44
13	Chhamunda	1058·66	226	255	1,453	743	710	22	27	385	371	235	69
14	Lokanathapur	194·25	32	34	229	112	117	...	...	109	112	32	2
15	Kalapokhari (Lalapokhari)	187·37	30	36	228	120	108	...	...	114	104	14	...
16	Chandrasekharpur	252·52	50	63	348	175	173	47	41	7	8	72	30
17	Dimiria	524·47	185	186	887	451	436	6	...	242	252	84	17
18	Jata	406·71	137	137	784	387	397	31	45	132	114	106	25
19	Dhanurjayapur	248·88	43	43	227	114	113	28	26	12	17	39	8
20	Purunapani	80·13	17	17	112	58	54	...	...	58	54	9	...
21	Kallapani	450·01	18	20	83	37	46	...	...	37	46	1	...
22	Pitanali	416·02	32	32	134	66	68	1	...	45	47	11	...
23	Oria	854·70	93	102	541	262	279	8	4	210	221	71	26
24	Birida	187·77	57	58	247	120	127	...	...	114	118	24	3
25	Sankarpur	99·96	26	26	143	75	68	41	31	...	...	23	...
26	Bhaliadal	123·83	54	54	253	122	131	19	17	71	86	33	12
27	Bangurupal	173·21	8	8	37	21	16	...	...	...	...	5	1
28	Kamalang	288·54	63	63	330	166	164	...	...	62	54	60	28
29	Danduamunda	104·81	23	25	148	73	75	14	10	30	40	17	3
30	Ramachandrapur	142·85	51	52	309	151	158	21	16	31	30	27	16
31	Katarapali	246·86	140	140	750	381	369	66	65	180	165	103	42
32	Halpuri	377·98	92	93	521	263	258	19	14	99	103	74	27
33	Telkoi	385·67	478	515	2,599	1,425	1,174	203	194	247	204	787	296
34	Kaliakudar	2·83			Uninhabited								
35	Bansapal	322·94	46	51	243	116	127	12	14	80	82	11	1

CENSUS ABSTRACT

Tahasil—TELKOI

Total Main Workers (I–IX)		MAIN WORKERS: Cultivators (I)		Agricultural Labourers (II)		Household Industry, Manufacturing, Processing, Servicing and Repairs [V (a)]		Other Workers [III, IV, V (b) and VI to IX]		Marginal Workers		Non-Workers	
M	F	M	F	M	F	M	F	M	F	M	F	M	F
15	16	17	18	19	20	21	22	23	24	25	26	27	28
17,191	**3,624**	**10,433**	**932**	**4,468**	**2,279**	**455**	**134**	**1,835**	**279**	**640**	**4,465**	**12,504**	**21,732**
541	38	319	11	150	19	4	...	68	8	22	174	448	794
207	3	117	2	54	1	3	...	33	...	...	...	281	391
214	15	152	...	31	14	18	1	13	...	2	5	154	365
45	...	38	...	6	...	1	...	...	...	...	..	23	67
74	34	58	20	13	14	3	...	...	...	...	2	38	73
137	37	92	10	30	25	11	2	4	...	2	3	57	148
201	7	152	...	42	7	...	...	7	...	...	61	121	297
220	74	129	2	83	72	1	...	7	...	14	28	135	247
293	39	202	2	86	36	...	...	5	1	...	1	175	450
127	39	108	7	12	32	...	...	7	...	2	55	81	135
177	10	145	10	9	...	9	...	14	...	4	164	86	128
300	46	175	6	73	36	11	...	41	4	23	26	241	454
446	50	257	4	131	38	17	1	41	7	1	196	296	464
51	...	44	..	4	...	...	...	3	...	...	...	61	117
55	1	45	...	7	1	...	...	3	...	...	...	65	107
90	1	63	...	6	...	...	...	21	1	5	...	80	172
259	162	95	40	101	88	3	1	60	33	20	46	172	228
192	42	100	3	81	33	...	...	11	6	17	34	178	321
68	7	61	...	5	6	...	...	2	1	1	...	45	106
34	2	33	...	1	2	...	...	...	...	4	5	20	47
32	3	13	...	18	3	...	...	1	...	...	13	5	30
39	5	30	1	5	3	1	...	3	1	...	9	27	54
135	21	90	...	34	21	...	...	11	...	5	54	122	204
72	45	50	32	20	13	...	...	2	...	...	...	48	82
41	1	32	1	9	...	...	...	...	...	...	...	34	67
71	2	59	2	10	...	...	...	2	...	...	...	51	129
9	...	9	...	...	...	...	...	...	...	...	...	12	16
89	17	52	5	26	11	3	...	8	1	...	13	77	134
51	3	22	...	23	1	1	1	5	1	...	5	22	67
93	10	48	4	20	4	22	...	3	2	...	11	58	137
211	54	95	11	47	8	31	29	38	6	7	59	163	256
139	31	76	...	44	29	1	...	18	2	...	...	124	227
786	102	208	9	197	69	26	6	355	18	11	58	628	1,014
						Uninhabited							
49	7	42	3	5	4	...	...	2	...	15	42	52	78

URBAN/VILLAGE PRIMARY

Police Station—TELKOI

L.C. No.	Name of Village/ Town/ Ward	Area of village in hectares and of town/ ward in sq. km	No. of occupied residential houses	No. of house-holds	Total Population (Including Institutional and Houseless Population)			Scheduled Castes		Scheduld Tribes		Literates	
					P	M	F	M	F	M	F	M	F
1	2	3	4	5	6	7	8	9	10	11	12	13	14
36	Dhobalapal	576·27	199	230	1,215	579	636	82	76	133	138	192	57
37	Deuladiha	624·03	283	284	1,483	749	734	219	195	140	131	215	67
38	Nuagarh	944·94	178	202	986	504	482	160	148	243	239	99	29
39	Kalikudar	20·23			Uninhabited								
40	Gundurijoda	732,87	89	98	440	225	215	1	...	213	214	41	20
41	Badakumudu	84·18	16	17	89	47	42	...	...	...	...	11	2
42	Sanakumundu	66·37	13	14	57	30	27	...	...	30	27	4	...
43	Sibanarayanpur-goda	522·05	208	209	1,021	516	505	53	49	262	269	198	50
44	Betakholi	157·42	44	44	209	96	113	...	...	95	113	39	1
45	Simulipal	125·05	19	20	119	57	62	9	11	14	13	22	6
46	Kuliapal	13·36	1	1	4	4	...	1	...	1	...	4	...
47	Talapada	554·02	75	85	449	218	231	20	11	44	54	98	31
48	BadaKhaman	235·93	32	34	186	97	89	...	...	61	59	16	3
49	Danga	390 12	49	65	327	166	161	50	54	10	8	106	38
50	Godinarda	1,022·64	36	39	200	99	101	...	...	94	99	2	...
51	Gurum	135·17	38	41	219	109	110	23	29	43	45	25	12
52	Sankol	166.33	34	40	192	90	102	6	11	39	41	24	8
53	Odhana	53·42	8	8	49	27	22	...	...	27	22	5	...
54	Ranki	54·23	15	15	89	45	44	...	...	42	42	16	2
55	Tenteinali	224·60	49	49	250	118	132	...	...	118	132	9	...
56	Bena	307·56	70	72	366	176	190	12	10	119	133	85	8
57	Ahigola	128·29	28	28	129	63	66	1	...	44	45	12	...
58	Kuladera	448·39	62	69	374	195	179	...	...	190	177	35	1
59	Khuntapada	517·19	235	246	1,183	612	571	148	135	149	130	159	62
60	Durlavapur	184·13	64	71	414	197	217	9	23	66	66	60	25
61	Baleswar	404·28	74	83	518	257	261	16	18	212	209	77	13
62	Golagadia	373.12	71	71	393	193	200	9	17	123	132	94	18
63	Kantalei	488·05	138	180	874	457	417	157	139	59	55	107	39
64	Udayagiri	437·87	136	138	753	384	369	49	57	150	150	158	50
65	Sridharpur	104.41	16	16	90	44	46	...	...	2	2	8	..
66	Kadapada	334·68	21	21	112	57	55	2	2	47	47	12	1
67	Jenadar	102·79	48	48	264	126	138	18	9	49	52	36	1
68	Santeibhanja	308 78	44	44	241	122	119	5	4	75	64	34	14
69	Ragada	298·66	65	66	274	138	136	16	16	36	38	25	1
70	Sapananji	180·49	16	25	118	55	63	10	8	5	5	7	2

CENSUS ABSTRACT

Tahasil—TELKOI

MAIN WORKERS													
Total Main Workers (I—IX)		Cultivators (I)		Agricultural Labourers (II)		Household Industry, Manufacturing, Processing, Servicing and Repairs [V (a)]		Other Workers [III, IV, V (b) and VI to IX]		Marginal Workers		Non-Workers	
M	F	M	F	M	F	M	F	M	F	M	F	M	F
15	16	17	18	19	20	21	22	23	24	25	26	27	28
370	234	273	158	58	62	12	7	27	7	7	17	202	385
472	76	270	3	153	72	12	...	37	1	4	59	273	599
289	136	86	15	180	120	20	1	3	...	...	50	215	296
						Uninhabited							
139	99	11	...	119	98	...	...	9	1	...	...	86	116
29	17	20	16	2	1	...	...	7	...	...	...	18	25
17	15	15	12	2	3	...	...	...	...	...	...	13	12
279	100	139	35	101	54	4	7	35	4	28	34	209	371
56	24	51	...	4	24	...	...	1	...	...	1	40	88
29	13	20	...	9	13	...	...	...	...	...	...	28	49
4	...	...	...	..	...	...	...	4	...	...	...	...	...
84	4	56	...	10	4	...	...	18	...	53	30	81	197
27	2	23	1	...	...	...	...	4	1	36	11	34	76
107	4	63	...	37	2	3	...	4	2	...	...	59	157
77	1	43	1	33	...	...	...	1	...	...	...	22	100
43	...	41	...	...	...	...	...	2	...	20	4	46	106
44	...	43	...	...	...	...	...	1	...	16	9	30	93
18	...	18	...	...	...	...	...	...	...	...	...	9	22
21	...	21	...	...	..	...	...	...	...	...	...	24	44
67	72	29	27	38	45	...	...	...	...	...	...	51	60
105	66	74	44	29	22	...	...	2	...	...	...	71	124
30	3	17	...	4	...	...	...	9	3	7	22	26	41
110	2	78	...	31	1	1	...	...	1	5	102	80	75
385	54	141	8	137	9	31	24	76	13	4	78	223	439
121	32	64	5	44	21	...	...	13	6	...	14	76	171
155	29	91	...	56	28	2	1	6	...	2	5	100	227
120	6	105	1	15	5	...	...	...	...	7	...	66	194
269	68	90	1	47	16	49	34	83	17	15	91	173	258
246	3	152	2	86	...	3	...	5	1	...	244	138	122
24	14	24	...	...	14	...	...	..	...	...	...	20	32
38	13	26	...	12	13	...	...	...	...	...	...	19	42
72	9	48	.	24	9	...	...	...	...	...	...	54	129
72	19	49	13	12	4	...	...	11	2	...	16	50	84
99	15	43	7	47	6	2	...	7	2	...	42	39	79
38	4	24	1	11	3	2	...	1	...	...	...	17	59

URBAN/VILLAGE PRIMARY

Police Station – TELKOI

L.C. No.	Name of Village/ Town/ Ward	Area of village in hectares and of town/ ward in Sq. Km.	No. of occupied residential houses	No. of house-holds	Total Population (including Institutional and Houseless Population)			Scheduled Castes		Scheduled Tribes		Literates	
					P	M	F	M	F	M	F	M	F
1	2	3	4	5	6	7	8	9	10	11	12	13	14
71	Sarei	340 34	80	106	519	254	265	53	59	43	35	96	22
72	Karadangi	2,311·57	309	357	1,774	879	895	156	160	259	231	266	74
73	Godhihudi	324·96	31	32	196	107	89	4	7	43	37	12	2
74	Koilisuta	362·60	38	41	212	110	102	1	...	59	52	16	3
75	Bhimakand	128 84	148	173	1,106	545	561	96	111	75	77	240	73
76	Akula	608·65	135	160	898	444	454	88	85	196	227	125	46
77	Banabiharipur	275·19	53	61	311	146	165	14	23	88	93	38	19
78	Khajuria	138·00	43	43	243	114	129	1	...	105	126	33	2
79	Bandanjhari	150 14	20	20	126	64	62	...	...	59	54	33	9
80	Padang	449·20	135	135	711	354	357	69	76	158	164	129	28
81	Budhaamba	129·90	12	13	65	27	38	...	...	23	35	6	...
82	Nipinda	200·72	42	42	271	134	137	1	...	116	117	59	12
83	Sankalei	133·95	26	29	155	82	73	22	22	53	46	43	8
84	Krushnapur	1,207·18	112	120	614	309	335	33	40	261	254	134	6
85	Banda	67·99	12	13	70	22	48	...	...	22	48	1	...
86	Balijodi	346·01	65	82	438	207	231	3	2	176	209	50	6
87	Karamangi	312·42	45	48	258	123	135	3	3	119	132	58	25
88	Kantalsuan	137·59	55	55	298	150	148	11	15	65	54	42	7
89	Gopinathapur	180·49	39	39	190	90	100	10	9	17	16	28	3
90	Malanda	218 53	47	47	248	121	127	10	8	96	105	73	22
91	Purastamapur	345·60	22	27	155	78	77	1	...	57	54	36	3
82	Kurdheihata	267·50	47	62	386	214	172	37	33	53	40	84	8
83	Kalima	810·59	82	86	481	240	241	8	10	52	49	93	7
94	Dimirimunda	182·92	42	42	241	124	117	...	...	109	109	40	2
95	Sirigida	561·70	278	299	1,139	593	546	154	156	142	134	342	75
96	Bimala	543·90	100	125	718	345	373	101	118	195	212	182	45
97	Namakani	653·57	87	87	469	242	227	5	7	174	173	42	4
98	Jharbeda	513·55	57	57	331	180	151	26	21	115	95	88	18
99	Kodabil	110·48	22	22	139	71	68	...	...	6	8	31	4
100	Tangiri	376·76	41	41	204	105	99	...	...	87	82	15	5
101	Sinduria	468·22	130	140	709	356	353	42	47	208	194	165	43
102	Padiapasi	344·79	69	71	388	186	202	12	14	126	141	85	32
103	Patakhali	643·86	92	100	539	280	259	6	13	238	217	93	31
104	Benamunda	956·27	173	174	955	476	479	34	27	354	375	114	22
105	Kankadajodi	20·64	1	1	7	4	3	...	...	...	...	...	...

CENSUS ABSTRACT

Tahasil—TELKOI

MAIN WORKERS													
Total Main Workers (I—IX)		Cultivators (I)		Agricultural Labourers (II)		Household Industry, Manufacturing, Processing, Servicing and Repairs [V (a)]		Other Workers [III,IV,V (b) and VI to IX]		Marginal Workers		Non-Workers	
M	F	M	F	M	F	M	F	M	F	M	F	M	F
15	16	17	18	19	20	21	22	23	24	25	26	27	28
186	2	115	...	37	1	2	...	32	1	...	130	68	133
473	114	345	59	83	47	9	3	36	5	19	93	387	688
69	...	61	...	5	...	...	...	3	...	...	...	38	89
59	...	53	...	5	...	...	...	1	...	1	...	50	102
323	28	199	1	84	23	2	1	38	3	...	2	222	531
253	21	136	...	62	17	19	1	36	3	10	123	181	310
82	44	32	6	48	36	...	...	2	2	...	21	64	100
70	9	27	...	16	3	...	...	27	6	5	27	39	93
38	...	33	...	3	...	2	...	...	...	...	...	26	62
197	1	163	...	21	...	1	...	12	1	1	1	156	355
15	1	6	...	6	...	...	...	3	1	2	7	10	30
71	5	63	...	3	4	2	1	3	...	...	5	63	127
53	1	38	...	14	1	...	...	1	...	...	38	29	34
178	58	116	...	59	57	...	...	3	1	...	133	131	114
16	8	9	...	6	8	...	...	1	...	...	11	6	29
132	50	79	22	32	27	2	...	19	1	...	73	75	108
73	...	42	...	28	...	1	...	2	...	1	...	49	135
94	15	61	2	26	13	7	...	...	...	3	48	53	85
56	1	38	...	12	1	5	...	1	...	...	...	34	99
77	6	55	6	14	...	...	...	8	...	...	...	44	121
46	51	35	...	4	44	...	...	7	7	...	...	32	26
134	133	78	2	34	96	...	...	22	35	...	...	80	39
132	93	93	49	32	44	...	...	7	...	11	47	97	101
68	64	16	17	51	47	...	...	1	...	12	10	44	43
329	32	129	1	138	22	10	...	52	9	6	160	258	354
201	90	153	12	28	78	1	...	19	...	13	46	131	237
134	11	91	...	38	11	2	...	3	...	...	1	108	215
102	61	61	32	40	29	...	...	1	...	4	43	74	47
48	20	37	11	11	9	...	...	...	...	2	27	21	21
57	39	54	37	2	1	...	...	1	1	1	14	47	46
213	76	91	..	111	75	1	1	10	...	6	...	137	277
108	20	52	1	49	17	1	2	6	...	1	...	77	182
137	10	110	...	21	10	1	...	5	...	...	52	143	197
253	85	123	15	92	70	19	...	19	...	...	53	223	341
3	...	...	...	1	...	2	...	...	...	...	2	1	1

URBAN/VILLAGE PRIMARY

Police Station—TELKOI

L.C. No.	Name of Village/ Town/ Ward	Area of village in hectares and of town/ ward in sq. km	No. of occupied residential houses	No. of house-holds	Total Population (including Institutional and Houseless Population)			Scheduled Castes		Scheduled Tribes		Literates	
					P	M	F	M	F	M	F	M	F
1	2	3	4	5	6	7	8	9	10	11	12	13	14
106	Purujoda	664·38	117	117	658	341	244	78	95	177	165	122	16
107	Brahamankansha	151 35	16	16	110	54	56	...	...	41	42	15	4
108	Karangapal	588·01	43	45	240	122	118	...	...	122	117	10	1
109	Ramachandrapur	91 46	23	23	93	40	53	...	...	37	49	2	1
110	Godikansa	134 76	48	56	313	164	149	13	10	91	73	33	7
111	Sirispal	55 04	3	3	10	4	6	...	...	...	...	2	1
112	Similipal	22 66			Uninhabited								
113	Badabil	66·77	8	8	46	22	24	3	2	8	12	...	...
114	Tigiria	106 43	31	33	209	104	105	2	2	101	101	6	...
115	Templei	125·45	16	17	84	41	43	5	12	36	31	1	...
116	Patakelipur	331·03	31	31	125	52	73	...	...	52	73	...	...
117	Sarupat	168·75	28	29	144	69	75	...	...	58	67	8	...
118	Khandabandha	164·30	27	30	131	67	64	...	...	67	64	17	...
119	Katini	264·26	36	38	225	112	113	...	...	62	58	8	2
120	Kaliahat alias kumuri	430·99	182	182	977	496	481	136	126	154	146	196	82
121	Bali	358·15	49	51	255	124	131	...	...	111	120	18	...
122	Galada	286·52	52	55	285	136	140	4	8	115	126	32	1
123	Kerang	78·10	40	41	201	102	99	2	...	99	99	39	3
124	Saroda	237·15	11	11	74	36	38	...	...	36	31	6	...
125	Laxminarayanpur	403 88	53	53	265	137	128	...	...	137	128	26	1
126	Badiamunda	33 59			Uninhabited								
127	Rekuti	205·58	62	66	354	176	178	23	22	122	127	69	20
128	Mundasahi	99·15	8	8	32	14	18	...	...	14	18	3	3
129	Biripal	322·53	73	103	563	281	282	52	59	149	143	112	27
130	Ajayapur	189·80	34	34	180	89	91	...	...	78	76	22	4
131	Gobagoda	250 50	77	94	429	208	221	77	90	35	30	128	30
132	Nuagaon (Bad)	893·98	223	223	1,239	641	598	58	47	300	296	143	39
133	Katenipasi	263 45	77	80	451	228	223	...	...	219	215	33	2
134	Balabhadrapur	209·22	50	50	294	143	151	...	...	141	149	33	7
135	Merda	865 62	126	128	700	363	337	33	21	115	107	100	23
136	Raisuan	528·52	70	71	515	312	203	7	...	221	122	203	31
137	Ranibeda	1,138·38	127	142	835	439	396	14	14	237	221	175	31
138	Balavadrapur	241·19	16	19	85	42	43	...	...	19	20	21	3
139	Kulanga	640·62	53	64	391	185	206	23	25	151	173	141	44
140	Nuagaon	254·55	26	26	167	91	76	...	...	11	14	44	16
141	Birabarpur	151·35	16	16	94	43	51	...	...	21	25	18	9
142	Samakuda	760·81	73	75	471	252	219	13	12	92	74	162	42
143	Alluni	U. S.	35	39	172	94	78	...	...	79	64	15	1

CENSUS ABSTRACT

Tahasil—TELKOI

MAIN WORKERS													
Total Main Workers (I—IX)		Cultivators (I)		Agricultural Labourers (II)		Household Industry, Manufacturing, Processing, Servicing and Repairs [V (a)]		Other Workers [III, IV, V (b) and VI to IX]		Marginal Workers		Non-Workers	
M	F	M	F	M	F	M	F	M	F	M	F	M	F
15	16	17	18	19	20	21	22	23	24	25	26	27	28
191	33	106	...	70	32	...	...	15	1	...	23	150	288
29	1	18	...	6	1	5	...	...	...	...	...	25	55
55	3	42	3	13	...	...	...	...	...	...	...	67	115
19	11	14	8	4	3	1	...	...	...	2	6	19	36
83	2	58	2	23	...	...	...	2	...	1	37	80	110
3	...	3	...	...	...	...	...	...	...	...	2		4
Uninhabited													
13	1	12	1	1	...	...	...	...	...	2	1	7	22
61	2	57	2	2	...	1	...	1	...	...	64	43	39
21	6	14	1	5	5	2	...	...	...	...	3	20	34
31	11	27	5	4	6	...	...	...	...	...	17	21	45
50	3	40	2	4	1	3	...	3	...	...	45	19	27
44	1	39	1	3	...	...	...	2	...	1	38	22	25
66	...	62	...	3	...	...	...	1	...	...	57	46	56
228	55	153	25	20	26	1	...	54	4	45	87	223	339
60	76	24	27	43	49	...	...	2	...	2	10	53	45
85	16	49	1	5	1	...	...	31	14	9	58	42	75
54	3	29	1	16	1	...	...	9	1	13	41	35	55
21	...	14	...	3	...	...	...	4	...	1	12	14	26
80	71	36	23	44	48	...	...	...	...	4	13	53	44
Uninhabited													
110	...	67	...	27	...	9	...	7	...	4	80	62	98
9	4	6	3	...	...	...	...	3	1	1	2	4	12
162	21	147	6	19	6	12	9	4	...	1	108	98	153
45	16	32	3	9	13	...	...	4	...	2	13	42	62
66	10	61	...	...	10	2	...	3	...	49	62	93	149
351	29	232	2	26	1	13	...	80	26	10	84	280	485
105	1	100	...	2	...	2	...	1	1	...	27	123	195
73	...	70	...	...	...	1	...	2	...	4	44	66	107
211	...	134	...	67	...	1	...	9	...	...	3	152	334
118	20	89	...	8	19	...	...	21	1	...	...	194	183
246	12	154	1	81	10	...	...	11	1	9	142	184	242
24	1	22	1	...	...	...	...	2	...	...	22	18	20
118	...	105	...	1	...	...	...	12	...	2	96	65	110
46	2	29	...	10	2	4	...	3	...	3	50	42	24
28	8	21	...	6	8	...	...	1	...	...	...	15	43
116	2	74	1	33	...	2	1	7	...	18	127	118	90
56	12	40	5	10	7	...	...	6	...	...	31	38	35

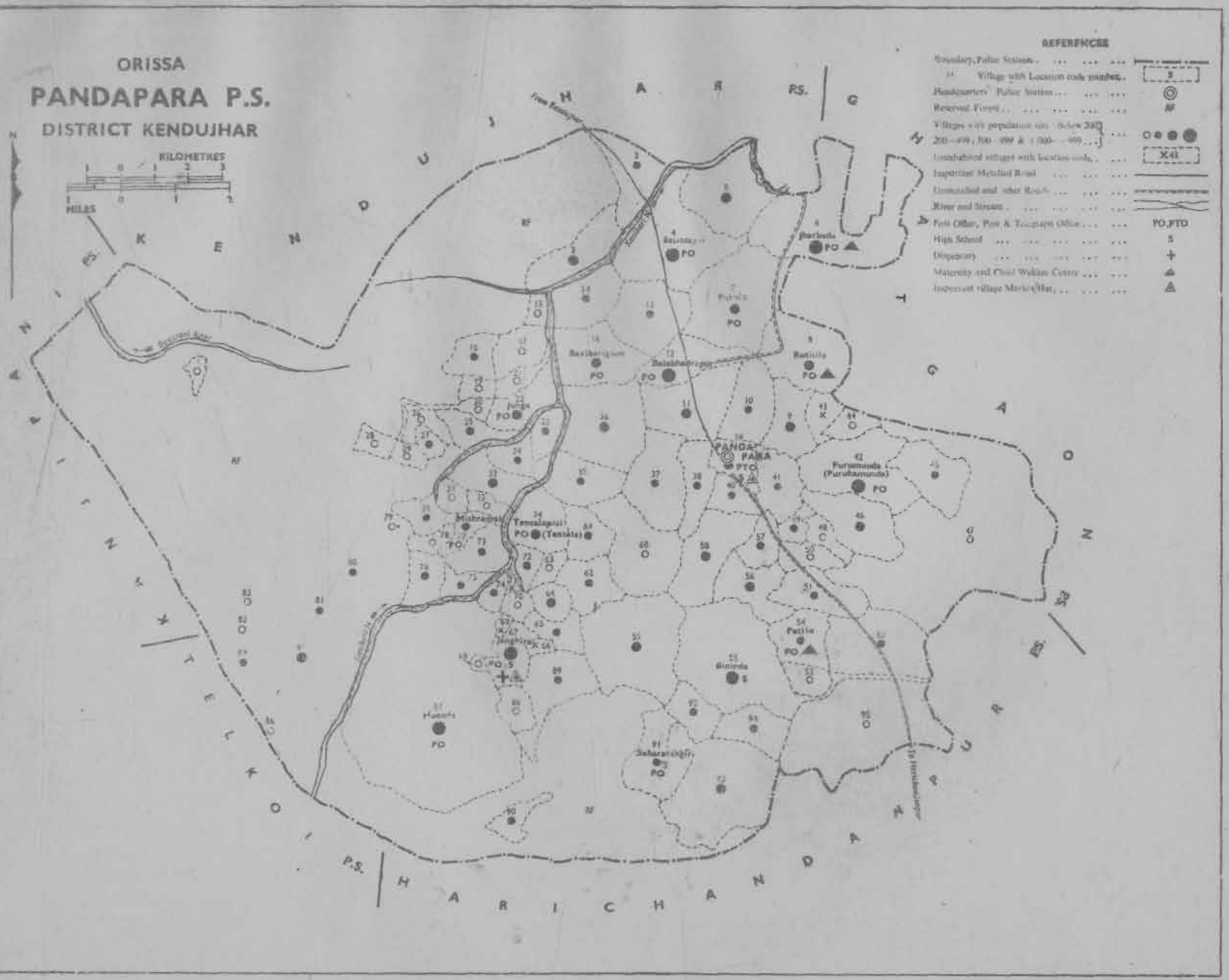

Based upon Survey of India map with the permission of the Surveyor General of India.

© Government of India copyright 2005

PRIMARY CENSUS ABSTRACT
OF
PANDAPARA P. S.

ALPHABETICAL LIST OF VILLAGES OF PANDAPARA POLICE STATION

Sl. No.	Name of Village	L. C. No.
1	2	3
1	Adakata ...	52
2	Alanapada ...	72
3	Ankalpada ...	9
4	*Asanabahali* ...	45
5	Bad-Jamupasi ...	48
6	Bad-Jiuli ...	49
7	Badkamandra ...	33
8	Baijapada ...	37
9	Balabhadrapur ...	12
10	Balanipasi ...	2
11	Balimunduli ...	66
12	Barhagarh ...	84
13	Basantapur ...	4
14	Baxibarigaon ...	16
15	Bhajamunda (Kothachasajhabamunda) ...	18
16	Bininda ...	55
17	Brahmanapanga ...	75
18	Budhakhaman (Budhakhamada) ...	85
19	Champei ...	1
20	Chheliapanka ...	69
21	Dadhibamanapur ...	32
22	Dandasenapasi ...	25
23	Dengana ...	56
24	Deobandha ...	51
25	Dhanabeni .	14
26	Dhanguru ...	60
27	Dhanurjayapur ...	31
28	Dharapada ...	40
29	Dumuria ...	79
30	Dumurinali ...	27
31	Fuljhar ...	94
32	Gayalmunda ...	47
33	Gohitangiri ...	10
34	Gopinathapur ...	78
35	Hatisila ...	80
36	Hatinota ...	73
37	Hoonda ...	87
38	Janghira ...	67
39	Jharbeda ...	6
40	Jhumukaposi ...	76
41	Junga ...	22
42	Kaberipasi ...	19
43	Kalimati (Thakur) ...	23
44	Kamargoda ...	58
45	Kamarnali ...	41
46	Kandasar ...	5
47	Kantapada ...	64
48	Kaptadiha ..	83
49	Khadladiha (Khediaha) ...	29
50	Khajuribani ..	81
51	Khudapasi ...	63
52	Khuntabandha (KA) ...	30
53	Khuntapada ...	43
54	*Khuntapada* ...	61
55	Koya (Kuiyo) ...	70
56	Kuajharan ...	95
57	Madhyapur ...	35
58	Manipur ...	68
59	Masinabilla ...	62
60	*odi* ...	92
61	*Mishramal* ...	77
62	Nadambansadiha ...	82
63	Naijoda ...	26
64	Nalapanga ...	59
65	Nischintpur ...	44
66	Nityanandapur ...	15
67	*Nudurupada* ...	13
68	Ostapanga ...	36
69	Panasia ...	93
70	Pandapada ...	39
71	Patabari ...	46
13	Patlio ...	54
73	Patipanga ...	65
74	Patullkotha ...	89
75	Pichulabeda ...	88
76	Pichulia (Badapichhula) ...	7
77	Purumunda (Puruhamunda) ...	42
78	Rangamatia ...	53
79	Rankanipasi ...	71
80	Rutisila ...	8
81	Saharatangiri ...	91
82	Salabeda ...	38
83	Samagiri ...	90
84	Sanjuli ...	50
85	San-Kamandra ...	24
86	San-Nuagaon ...	57
87	San-Nuagaon ...	17
88	Saria ...	86
89	Suakati ...	20
90	Sunatangiri ...	11
91	Tankajoda ...	28
92	Tanlahata ...	74
93	Tentalapasi (Tentala) ...	34
94	Tota ...	21
95	Ukuchabeda ...	3

URBAN/VILLAGE PRIMARY

Police Station—PANDAPARA

L.C. No.	Name of Village/ Town/ Ward	Area of village in hectares and of town/ ward in Sq. Km.	No. of occupied residential houses	No. of house-holds	Total Population (including Institutional and Houseless Population)			Scheduled Castes		Scheduled Tribes		Literates	
					P	M	F	M	F	M	F	M	F
1	2	3	4	5	6	7	8	9	10	11	12	13	14
2	**Pandapara P·S·**	**273·2**	**7,474**	**7,546**	**40,273**	**19,848**	**20,425**	**1,157**	**1,155**	**12,441**	**13,226**	**7,223**	**1,667**
	VILLAGES—												
1	Champei	57·47	38	38	165	84	81	4	6	27	26	30	7
2	Balanipasi	328·20	194	194	980	452	528	1	1	336	393	142	32
3	Ukuchabeda	378·38	91	91	453	226	227	33	19	44	42	78	19
4	Basantapur	821·51	251	251	1,426	668	758	78	91	545	634	270	39
5	Kandasar	536·61	89	89	541	264	277	10	5	106	113	74	13
6	Jharbeda	1,200·30	228	229	1,402	663	739	6	8	637	717	259	30
7	Pichulla (Badapichhula)	751·91	178	178	999	475	524	...	...	436	489	160	40
8	Rutisila	482·79	134	134	763	378	385	8	5	281	284	75	19
9	Ankalpada	301·49	109	109	651	324	327	1	5	275	282	83	22
10	Gohitangiri	324 96	76	76	412	187	225	2	1	169	209	92	13
11	Sunatangiri	516 78	155	168	906	427	479	...	...	310	359	112	17
12	Balabhadrapur	557·25	179	179	1,015	494	521	...	1	427	442	215	38
13	Nudurupada	350·46	75	75	415	195	220	7	5	169	195	56	6
14	Dhanabeni	323 34	60	60	288	132	156	...	...	124	147	50	3
15	Nityanandapur	64·75	25	25	129	65	64	...	...	2	...	32	7
16	Baxibarigaon	644·67	173	177	928	495	433	85	77	187	170	201	56
17	San-Nuagaon	204·37	29	29	165	84	81	...	...	52	47	18	2
18	Bhajamunda (Kothachasa-jhabamunda)	174·42	65	65	326	165	161	70	77	29	23	49	7
19	Kaberipasi	67·18	10	10	70	35	35	...	...	...	...	18	2
20	Suakati	63·94	15	15	79	39	40	...	...	20	23	16	2
21	Tota	79 32	7	7	39	20	19	...	...	20	19	6	2
22	Junga	282·47	145	145	751	372	379	14	19	289	289	113	29
23	Kalimati (Thakur)	151·35	97	97	496	226	270	...	...	226	270	99	25
24	San-Kamandra	170 78	83	83	455	222	233	...	...	34	50	55	5
25	Dandasenapasi	199·92	52	52	307	149	158	12	9	57	60	20	2
26	Naitoda	104·41	34	34	185	95	90	8	4	5	11	34	7
27	Dumurinali	110·48	43	43	238	124	114	...	...	29	31	57	11
28	Tankajoda	37·64	40	40	192	97	95	...	...	60	62	25	...
29	Khadiadiha (Khediaha)	65·96	22	22	129	64	65	27	33	21	23	28	...
30	Khuntabandha (Ka)	146·50	57	57	301	145	156	2	2	41	51	46	4
31	Dhanurjayapur	80 53	22	24	139	66	73	18	15	...	...	39	5
32	Dadhibamanapur	74·46	27	27	164	87	77	15	14	40	36	34	1
33	Bad-Kamandra	238·36	112	112	599	290	309	1	4	34	43	102	16
34	Tentalapasi (Tentala)	306·35	100	101	505	240	265	...	...	228	256	87	24
35	Madhyapur	205·58	37	37	233	117	116	...	...	115	114	33	4

CENSUS ABSTRACT

Tahasil—TELKOI

MAIN WORKERS													
Total Main Workers (I—IX)		Cultivators (I)		Agricultural Labourers (II)		Household Industry, Manufacturing, Processing, Servicing and Repairs [V (a)]		Other Workers [III, IV, V (b) and VI to IX]		Marginal Workers		Non-Workers	
M	F	M	F	M	F	M	F	M	F	M	F	M	F
15	16	17	18	19	20	21	22	23	24	25	26	27	28
10,728	**2,405**	**7,357**	**842**	**2,474**	**1,411**	**217**	**83**	**680**	**69**	**337**	**2,308**	**8,783**	**15,712**
48	14	34	2	14	12	...	...	...	...	...	15	36	52
248	56	221	16	19	38	..	...	8	2	...	2	204	470
122	3	89	...	23	3	1	...	9	...	1	66	103	158
352	1	296	...	40	...	2	...	14	1	4	19	312	738
129	1	111	...	11	1	4	...	3	...	...	...	135	276
360	65	273	5	79	58	1	...	7	2	7	48	296	626
269	45	206	1	52	44	1	...	10	...	6	37	200	442
206	94	93	3	108	90	1	...	4	1	2	2	170	289
152	61	134	55	9	5	1	...	8	1	...	...	172	266
111	14	53	...	50	14	...	...	8	...	...	2	76	209
255	50	143	12	93	34	3	...	16	4	9	98	163	331
262	29	138	1	78	22	8	3	38	3	9	238	223	254
98	12	65	...	26	11	6	1	1	...	12	41	85	167
74	4	64	2	5	2	3	...	2	...	4	83	54	69
35	...	29	...	1	...	...	...	5	...	1	3	29	61
273	29	102	1	112	19	7	...	52	9	4	41	218	363
46	18	42	13	2	5	...	...	2	...	4	18	34	45
99	11	61	4	30	7	...	...	8	..	6	69	60	81
21	...	21	...	...	...	...	...	...	...	...	19	14	16
20	...	15	...	4	...	...	...	1	...	...	...	19	40
10	...	5	...	5	...	...	...	...	...	...	6	10	13
173	11	111	1	53	10	...	...	9	...	50	162	149	206
140	...	132	...	...	...	...	...	8	...	10	60	76	210
130	18	115	3	10	15	...	...	5	...	...	4	92	211
102	26	96	26	1	...	2	...	3	...	...	10	47	122
49	...	46	...	2	...	...	...	1	...	...	...	46	90
58	65	45	49	10	14	...	...	3	2	1	...	65	49
55	21	42	9	13	12	...	...	...	...	4	27	38	47
37	23	25	10	11	13	...	...	1	...	...	...	27	42
79	16	50	...	26	15	2	1	1	...	...	...	66	140
33	...	32	...	...	...	...	...	1	...	...	3	33	70
49	...	41	...	3	...	2	...	3	...	...	19	38	58
169	5	145	...	20	5	...	...	4	...	...	2	121	302
139	41	94	17	30	22	...	...	15	2	...	...	101	224
57	2	52	2	2	...	1	...	2	...	...	...	60	114

URBAN/VILLAGE PRIMARY

Police Station—PANDAPARA

L.C. No.	Name of Village/ Town/ Ward	Area of village in hectares and of town/ ward in sq. km.	No. of occupied residential houses	No. of house-holds	Total Population (including Institutional and Houseless Population)			Scheduled Castes		Scheduled Tribes		Literates	
					P	M	F	M	F	M	F	M	F
1	2	3	4	5	6	7	8	9	10	11	12	13	14
36	Ostaparga	584·37	129	129	727	352	375	6	5	323	343	1800	36
37	Baijapada	409·54	76	76	442	223	219	36	17	171	171	77	13
38	Salabeda	281 26	50	51	263	123	140	5	5	74	91	53	21
39	Pandapada	190 61	96	96	548	278	270	22	20	41	43	173	79
40	Dharapada	184.94	86	86	441	217	224	...	...	211	219	58	30
41	Kamarnali	232·29	56	56	303	151	152	...	...	96	94	58	5
42	Purumunda (Puruhamunda)	688·77	213	226	1,173	579	594	104	98	398	418	161	40
43	Khuntapada	111·29				Uninhabited							
44	Nischintpur	97·53	33	33	198	89	109	...	...	89	109	18	6
45	Asanabahali	356·53	76	76	384	208	176	10	7	155	123	80	24
46	Patabari	424·52	122	124	572	277	295	22	30	110	116	107	40
47	Gayalmunda	263·86	31	31	159	75	84	...	...	75	84	15	...
48	Bad-Jamupasi	133·14	28	28	143	68	75	1	4	67	71	43	12
49	Bad-Jiuli	85·39	50	50	268	118	150	17	27	82	98	66	22
50	San-Jiuli	167·14	31	31	167	91	76	...	...	53	46	43	11
51	Deobandha	254·14	93	93	427	199	228	12	14	113	134	75	29
52	Adakata	332·25	60	60	307	149	158	..	...	117	124	23	...
53	Rangamatia	105·22	24	25	152	74	78	...	...	43	47	17	8
54	Patilo	145·69	82	82	453	220	233	37	47	66	65	112	27
55	Bininda	832·84	258	271	1,552	806	746	75	75	585	548	382	96
56	Dengana	246·86	106	106	575	284	291	11	6	175	192	110	43
57	San-Nuagaon	136·78	40	51	277	139	138	8	7	111	108	43	4
58	Kamargoda	501·81	142	142	802	400	402	...	...	396	399	150	24
59	Nalapanga	682·71	107	114	580	286	294	9	13	116	117	97	29
60	Dhanguru	270·74	33	33	187	92	95	...	...	92	95	12	1
61	Khuntapada	200·72	60	60	317	157	160	...	...	157	160	52	14
62	Masinabilla	220·96	51	51	299	160	139	32	24	57	56	42	2
63	Khudapasi	98·74	33	33	174	89	85	...	...	26	28	48	5
64	Khantapada	122·22	112	112	606	307	299	3	2	76	79	139	34
65	Patipanga	55·85	45	45	253	126	127	18	14	63	63	45	15
66	Balimunduli	27·11				Uninhabited							
67	Janghira	427·75	260	261	1,481	823	658	115	100	283	196	562	179
68	Manipur	22·66	9	9	48	20	28	...	...	...	...	12	10
69	Chhellapanka	25·50				Uninhabited							
70	Koya (Kuiyo)	76·49	27	97	97	52	45	16	6	20	22	24	6

CENSUS ABSTRACT

Tahasil—TELKOI

MAIN WORKERS													
Total Main Workers (I—IX)		Cultivators (I)		Agricultural Labourers (II)		Household Industry, Manufacturing, Processing, Servicing and Repairs [V (a)]		Other Workers [III, IV, V (b) and VI to IX]		Marginal Workers		Non-Workers	
M	F	M	F	M	F	M	F	M	F	M	F	M	F
15	16	17	18	19	20	21	22	23	24	25	26	27	28
178	...	170	...	...	...	2	...	6	...	2	...	172	375
97	3	37	...	59	3	...	...	1	...	5	1	121	215
48	...	23	...	19	...	...	...	6	...	1	...	74	140
145	19	50	1	35	5	14	3	46	10	...	...	133	251
129	...	40	...	83	...	2	...	4	...	...	...	88	224
86	...	67	...	15	...	4	...	...	...	...	..	65	152
331	256	190	69	67	161	41	30	33	6	14	45	234	293
Uninhabited													
61	6	40	...	20	6	...	...	1	...	...	9	28	94
113	39	70	22	38	17	...	...	5	...	11	38	84	99
181	14	120	1	57	13	...	...	4	...	...	11	96	270
46	46	35	35	11	11	..	...	...	...	...	...	29	38
38	4	18	1	16	3	1	...	3	...	1	3	29	64
61	33	36	1	14	19	10	13	1	...	3	4	54	113
49	15	31	3	15	12	...	...	3	...	...	...	42	61
125	...	69	...	50	...	...	...	6	...	1	86	73	142
93	57	54	...	39	57	...	...	...	...	...	23	56	78
40	23	23	3	17	20	...	...	...	...	...	3	34	52
121	23	63	8	29	10	5	3	24	2	...	1	99	209
365	97	183	2	147	95	...	...	35	...	42	281	399	368
147	31	23	2	60	20	3	1	22	8	...	...	137	260
87	60	61	19	26	41	...	...	...	...	...	...	52	78
201	93	150	76	46	16	2	...	3	1	3	15	196	294
147	21	113	4	29	17	1	...	4	...	23	129	116	144
49	41	46	36	3	5	...	...	...	...	...	...	43	54
90	3	83	3	5	...	...	...	2	...	...	65	67	92
86	7	59	3	25	3	1	1	1	...	...	2	74	130
46	11	30	1	10	9	...	...	6	1	...	...	43	74
153	15	92	2	37	13	...	...	24	...	13	43	141	241
59	2	8	...	32	2	1	...	18	...	13	35	54	90
Uninhabited													
357	51	200	4	49	41	16	2	92	4	6	8	460	599
15	1	13	...	...	...	...	...	2	1	...	...	5	27
Uninhabited													
22	4	7	...	8	1	...	...	7	3	4	4	26	37

URBAN/VILLAGE PRIMARY

Police Station—PANDAPARA

L·C. No.	Name of Village/ Town/ Ward	Area of village in hectares and of town/ ward in Sq. Km.	No. of occupied residential houses	No. of house-holds	Total Population (including Institutional and Houseless Population)			Scheduled Castes		Scheduled Tribes		Literates	
					P	M	F	M	F	M	F	M	F
1	2	3	4	5	6	7	8	9	10	11	12	13	14
71	Rankanipasi	14·57				Uninhabited							
72	Alanapada	90·65	45	45	280	130	150	...	...	87	113	52	9
73	Hatinota	218 13	78	78	459	226	233	7	8	63	60	109	6
74	Tanlahata	85 39	54	54	295	147	148	...	...	..	...	40	5
75	Brahmanapanga	114 53	77	77	444	210	234	12	9	149	174	90	24
76	Jhumukaposi	155·80	52	52	239	112	127	...	...	33	49	36	1
77	Mishramal	108·86	68	68	423	225	198	...	...	112	110	47	8
78	Gopinathapur	78 51	27	27	161	76	85	7	8	25	37	25	8
79	Dumuria	U. S.	31	31	159	72	87	...	...	67	82	2	...
80	Hatisila	U. S.	42	42	209	105	104	1	1	102	99	...	...
81	Khajuribani	446·77	95	95	463	213	250	...	...	139	169	39	7
82	Nadambansadiha	553 61	33	33	160	91	69	...	...	60	52	4	...
83	Kaptadiha	421·47	40	40	158	82	76	...	...	59	67	...	...
84	Barhagarh	1,374·31	46	46	224	109	115	...	...	103	112	4	...
85	Budhakhaman (Budhakhamada)	1,376·34	170	170	741	362	379	...	...	326	352	47	1
86	Saria	1,003·62	30	30	163	78	85	...	...	68	79	2	...
87	Hoonda	2,710·99	382	382	1,831	900	931	144	170	475	512	452	116
88	Pichulabeda	122·22	26	26	109	56	53	...	...	6	3	33	12
89	Patulikotha	214·48	47	47	225	111	114	...	...	77	82	25	7
90	Samagiri	449·80	91	91	454	241	213	4	3	158	152	49	4
91	Saharatangiri	374·33	93	93	492	241	251	6	2	160	162	113	30
92	Masinajodi	160·66	83	85	441	231	210	1	4	126	120	57	18
93	Panasia	727·63	114	114	555	267	288	11	8	140	152	80	12
94	Fuljhar	189·39	40	40	204	96	108	...	...	21	25	39	18
95	Kuajharan	201·94	39	39	163	69	94	...	...	69	94	1	...

CENSUS ABSTRACT

Tahasil—TELKOI

MAIN WORKERS													
Total Main Workers (I—IX)		Cultivators (I)		Agricultural Labourers (II)		Household Industry, Manufacturing, Processing, Servicing and Repairs [V (a)]		Other Workers [III, IV, V (b) and VI to IX]		Marginal Workers		Non-Workers	
M	F	M	F	M	F	M	F	M	F	M	F	M	F
15	16	17	18	19	20	21	22	23	24	25	26	27	28
						Uninhabited							
70	54	51	...	15	51	1	...	3	3	...	...	60	96
119	124	79	72	38	52	...	..	2	...	1	10	106	99
25	2	20	...	5	2	...	...	...	...	46	14	76	132
115	7	70	3	43	4	...	...	2	...	...	...	95	227
67	6	55	2	9	4	...	...	3	...	...	...	45	121
127	2	94	...	23	2	6	...	4	...	...	...	98	196
43	10	34	...	4	7	5	3	...	...	...	10	33	65
37	32	28	26	1	3	3	2	5	1	4	7	31	48
61	42	55	38	1	2	1	1	4	1	3	6	41	56
133	52	108	33	23	19	1	...	1	...	1	26	79	172
57	17	56	17	1	...	...	...	...	...	...	2	34	50
59	16	58	16	1	...	...	...	...	...	...	30	23	30
60	34	55	29	5	5	...	...	...	...	...	9	49	72
232	1	195	...	31	1	5	...	1	...	...	20	130	358
45	30	39	26	6	4	...	...	...	...	...	...	33	55
530	221	301	45	173	162	37	14	19	...	1	57	369	653
32	2	26	...	5	2	...	...	1	...	...	1	24	50
56	...	55	...	1	...	...	...	...	...	3	37	52	77
117	2	107	...	4	2	...	...	6	...	...	71	124	140
124	18	115	14	...	4	...	...	9	...	1	85	116	148
138	...	83	...	43	...	7	...	5	...	...	...	93	210
158	9	148	1	6	2	3	5	1	1	...	1	109	278
58	...	37	...	18	...	...	...	3	...	...	...	38	108
39	14	24	2	15	12	...	...	...	...	1	22	29	58

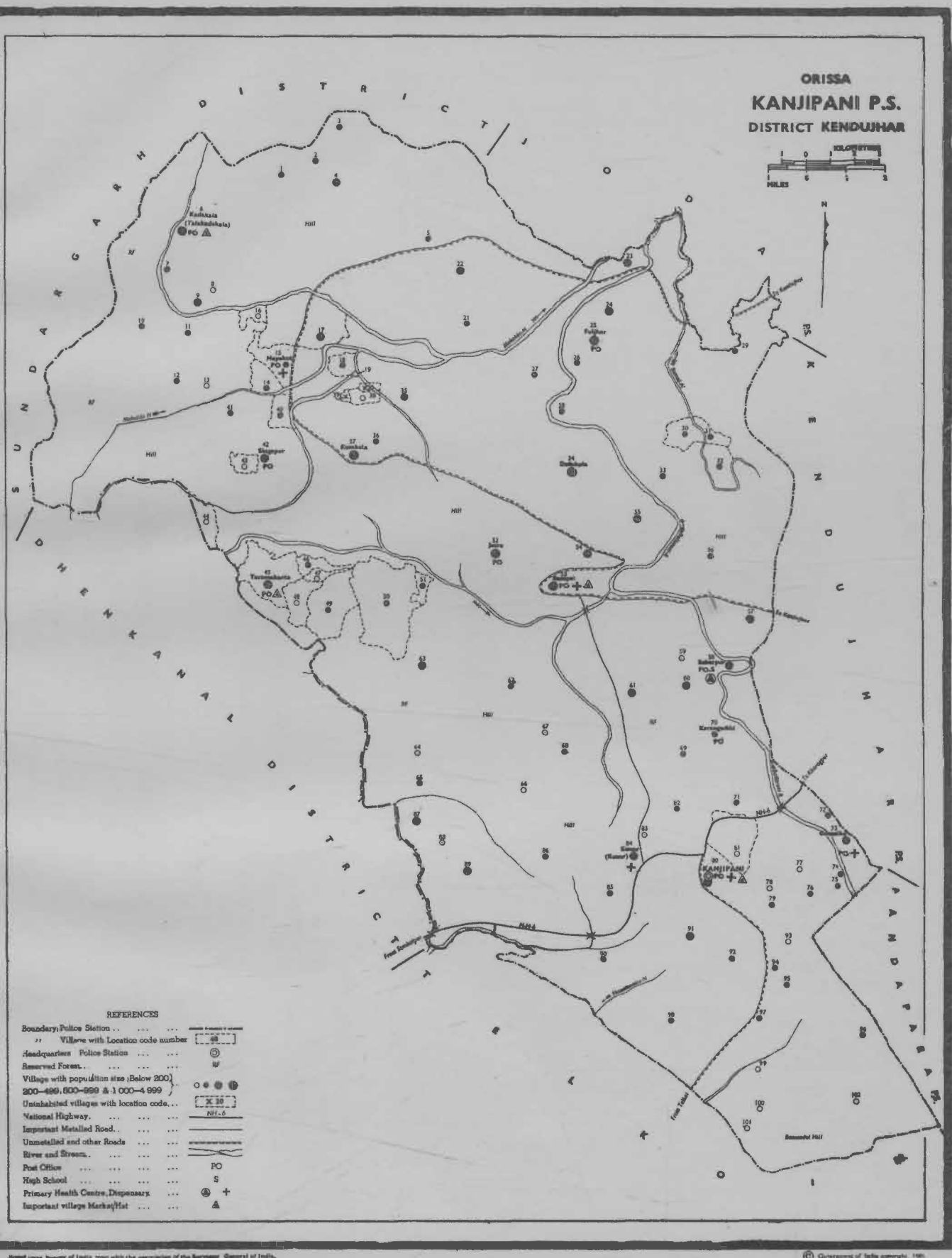

Based upon Survey of India map with the permission of the Surveyor General of India.

© Government of India copyright 1981

PRIMARY CENSUS ABSTRACT

OF

KANJIPANI P. S.

ALPHABETICAL LIST OF VILLAGES OF KANJIPANI POLICE STATION

Sl. No.	Name of Village	L. C. No.
1	2	3
1	Adala ...	54
2	Ambadali ...	14
3	Anara ...	32
4	Anasuan ...	69
5	Badakula ...	34
6	Baitarani (Kha) ...	71
7	Baitarani ...	77
8	Balarai ...	46
9	Bali ...	96
10	Bandhabiha ...	99
11	Banspal ...	53
12	Barada ...	10
13	Baraguda ...	63
14	Barakala ...	13
15	Barbil ...	19
16	Benidihi ...	90
17	Bhagatpur ...	18
18	Bhejidihi ...	17
19	Bhuyankalanda (Kaland Alias Bhuyankalanda) ...	35
20	Budhighar ...	79
21	Champajhar ...	67
22	Chandapasi ...	20
23	Dalki Nuagaon ...	47
24	Danla ...	57
25	Deri ...	12
26	Dhaladihi ...	24
27	Dudhapasi ...	30
28	Emiri ...	88
29	Erida ...	86
30	Fulbadi ...	93
31	Fuljhar ...	25
32	Gajapur ...	41
33	Gonasika ...	73
34	Gopapur ...	49
35	Goudakalanda ...	38
36	Gundala ...	87
37	Guptaganga ...	74
38	Haladipani ...	97
39	Jaladiha ...	50
40	Jaladihi ...	33
41	Jambhiripasi ...	40
42	Jamudiha ...	102
43	Jantari ...	75
44	Jatra ...	52
45	Kadadiha ...	44
46	Kadakala (Tala kadakala) ...	6
47	Kadalibadi ...	76
48	Kandesahi ...	16
49	Kanjipani ...	80
50	Kanthadas ...	81
51	Karangadihi ...	70
52	Kendughati ...	23
53	Kumundi (Ka) ...	56
54	Kunar (Kuanr) ...	84
55	Kusakala ...	37
56	Ladapani ...	27
57	Lata ...	82
58	Lungajhara (Nungajhara) ...	68
59	Mayurdihi ...	8
60	Mayurnachuni ...	39
61	Mundatopa ...	66
62	Murusuan ...	2
63	Narsinghpur (Kendudihinarasinghpur) ...	7
64	Nayakot ...	15
65	Nipa ...	92
66	Nuakala (Luhakala) ...	4
67	Padakasada ...	60
68	Panasanasa ...	95
69	Panasuan ...	21
70	Podadihi ...	28
71	Raba ...	36
72	Raidiha ...	78
73	Rakama ...	3
74	Rugudikasada ...	61
75	Sagapada ...	48
76	Sagapadi ...	11
77	Saharpur ...	58
78	Sankarei ...	62
79	Sankari ...	29
80	Sankarposi ...	31
81	Sapanaji ...	101
82	Singapur ...	42
83	Singapur ...	43
84	Sinkulapada ...	72
85	Sudanga ...	9
86	Sukudola ...	55
87	Sundra ...	22
88	Talabirikala ...	64
89	Taladihi (Tuladihi) ...	59
90	Talapada ...	94

ALPHABETICAL LIST OF VILLAGES OF KANJIPANI POLICE STATION

Sl. No.	Name of Village		L. C. No.
1	2		3
91	Tan anga	...	100
92	Tana	...	89
93	Tangarpada	.	91
94	Taramakanta	..	45
95	Temera	...	85
86	Tentadihi	...	83

Sl. No.	Name of Village		L. C. No.
1	2		3
97	Tentulikhunti	...	98
98	Tilapasi	...	51
99	Triba	...	1
100	Uchamadihi	...	26
101	Uperbirikala	...	65
102	Uperkadakala	...	5

URBAN/VILLAGE PRIMARY

Police Station—KANJIPANI

L.C. No.	Name of Village/ Town/ Ward	Area of village in hectares and of town/ ward in sq. km.	No. of occupied residential houses	No. of house-holds	Total Population (Including Institutional and Houseless Population)			Scheduled Castes		Scheduled Tribes		Literates	
					P	M	F	M	F	M	F	M	F
1	2	3	4	5	6	7	8	9	10	11	12	13	14
3	**Kanjipani P. S.**	**801·9**	**8,016**	**8,174**	**40,007**	**19,966**	**20,041**	**1,006**	**989**	**15,735**	**16,060**	**3,869**	**479**
	VILLAGES—												
1	Triba	907·71	65	65	315	162	153	1	...	152	147	19	5
2	Murusuan	1,050·57	81	81	376	194	182	3	2	128	119	12	1
3	Rakama	659 64	62	62	258	127	131	27	41	91	78	37	8
4	Nuakala (Luhakala)	1,364·20	131	131	624	323	301	...	...	292	267	42	9
5	Uparkadakala	1,404·26	78	79	328	152	176	...	...	136	163	5	...
6	Kadakala (Talakadakala)	3,761·96	200	202	1,146	619	527	32	17	455	399	179	4
7	Narasingpur (Kendudihi-narasingpur)	559·68	72	72	365	179	186	6	7	150	158	36	8
8	Mayurdihi	554·82	29	29	130	56	74	...	...	56	74	10	...
9	Sudanga	1,868 84	130	130	688	343	345	...	...	319	325	47	3
10	Barada	1,395 36	66	66	311	144	167	...	...	142	165	4	...
11	Sagapadi	1,017·38	88	88	406	214	192	17	15	179	153	16	4
12	Deri	929 56	61	61	276	144	132	...	...	142	129	11	...
13	Barakala	140 83	18	18	84	41	43	...	...	41	43	...	...
14	Ambadali	138 00	53	57	230	117	113	1	...	115	113	30	...
15	Nayakot	386·48	84	84	424	203	221	36	31	83	93	96	14
16	Kandesahi	103·20	14	14	81	41	40	...	...	41	40	...	..
17	Bhejidihi	793 99	91	95	521	264	257	3	3	104	105	96	2
18	Bhagatpur	111 69	50	50	231	118	113	5	6	68	67	19	1
19	Barbil	46·54	36	36	172	79	93	13	15	6	5	17	...
20	Chandapasi	12·95				Uninhabited							
21	Panasuan	1,554 40	81	81	455	218	237	...	...	208	216	19	...
22	Sundra	2,286·88	128	128	735	359	376	20	13	268	298	64	8
23	Kendughati	1,219·32	95	95	502	232	270	5	5	219	254	37	5
24	Dhaladihi	785 50	87	87	501	229	272	2	12	162	195	39	4
25	Fuljhar	1,803 69	187	191	1,053	543	510	11	13	437	427	103	18
26	Uchamadihi	767·69	62	64	350	169	181	10	7	156	171	34	11
27	Ladapani	498 98	46	47	241	105	136	...	...	96	124	26	2
28	Podadihi	702 54	103	103	484	233	251	9	14	201	213	30	1
29	Sankari	507·88	40	41	222	112	110	...	...	107	105	3	...
30	Dudhapasi	201·13	79	80	403	197	206	34	39	6	8	104	4
31	Sankarposi	90 65	70	70	381	172	209	6	3	149	189	14	1
32	Anara	232 29	68	74	411	207	204	19	17	39	38	93	23
33	Jaladihi	473 89	31	45	255	126	129	...	...	121	120	7	...
34	Badakula	828·80	214	216	1,081	518	563	41	38	440	483	61	5
35	Bhuyankalanda (Kalanda alias Bhuyankalanda)	1,712·23	116	116	612	299	313	5	9	280	289	31	4

CENSUS ABSTRACT

Tahasil—TELKOI

MAIN WORKERS													
Total Main Workers (I—IX)		Cultivators (I)		Agricultural Labourers (II)		Household Industry, Manufacturing, Processing, Servicing and Repairs [V (a)]		Other Workers [III, IV, V (b) and VI to IX]		Marginal Workers		Non-Workers	
M	F	M	F	M	F	M	F	M	F	M	F	M	F
15	16	17	18	19	20	21	22	23	24	25	26	27	28
10,812	**3,213**	**8,251**	**1,920**	**1,445**	**983**	**95**	**15**	**1,021**	**295**	**1,025**	**4,560**	**8,129**	**12,268**
88	11	86	11	...	...	...	...	2	...	...	82	74	60
125	13	124	5	1	5	...	...	...	...	...	103	69	69
74	9	71	9	...	...	...	...	3	...	1	67	52	55
187	5	185	5	...	...	...	...	2	...	21	192	115	104
97	94	94	69	3	25	...	...	...	...	7	20	48	62
334	273	224	116	75	151	...	...	35	6	49	86	236	168
104	4	70	...	24	2	2	2	8	...	15	118	60	64
38	2	38	2	...	...	...	...	...	...	2	46	16	26
210	...	208	...	...	...	...	...	2	...	5	230	128	115
84	17	66	...	18	17	...	...	...	...	2	13	58	137
132	1	118	...	14	1	...	...	...	...	...	...	82	191
80	55	71	45	6	9	2	1	1	...	...	1	64	76
24	23	16	20	8	3	...	...	...	...	...	...	17	20
64	7	59	5	3	1	...	...	2	1	4	6	49	37
116	43	67	10	19	31	1	...	29	2	...	86	87	92
27	28	9	1	15	15	...	...	3	12	...	1	14	11
164	17	46	...	83	3	26	...	9	14	5	164	95	76
68	36	34	12	27	23	...	...	7	1	2	43	48	34
46	7	34	3	9	3	...	..	3	1	1	26	32	60
						Uninhabited							
122	1	117	1	3	...	...	...	2	...	...	...	96	236
202	30	160	10	35	18	1	...	6	2	34	180	123	166
140	...	136	...	4	...	...	.	...	...	5	143	87	127
120	37	97	12	15	21	1	1	7	3	27	93	82	142
270	18	175	1	77	16	...	...	18	1	13	91	260	401
89	10	82	...	7	10	...	...	...	...	...	...	80	171
53	5	53	...	1	5	...	...	...	...	...	...	52	131
143	3	100	1	25	1	1	...	17	1	1	142	89	106
62	1	52	...	9	1	...	...	1	...	...	66	50	43
112	7	106	2	5	5	...	...	1	...	...	...	85	199
97	17	87	2	9	15	...	...	1	...	...	1	75	191
116	8	69	...	20	2	...	...	27	6	6	57	85	139
56	7	52	5	1	2	...	...	3	...	23	59	47	63
316	355	269	274	35	76	6	2	6	3	2	...	200	208
173	72	149	52	21	19	1	...	2	1	2	55	124	186

URBAN/VILLAGE PRIMARY

Police Station—KANJIPANI

L.C. No.	Name of Village/ Town/ Ward	Area of village in hectares and of town/ ward in sq. km.	No. of occupied residential houses	No. of house-holds	Total Population (including Institutional and Houseless Population)			Scheduled Castes		Scheduled Tribes		Literates	
					P	M	F	M	F	M	F	M	F
1	2	3	4	5	6	7	8	9	10	11	12	13	14
36	Raba	695·66	93	93	390	186	204	...	...	185	203	14	1
37	Kusakala	2,343·13	200	210	1,064	522	542	16	14	487	512	39	2
38	Goudakalanda	72·03	27	29	137	65	72	...	...	6	8	4	1
39	Mayurnachuni	30·35				Uninhabited							
40	Iambhiripasi	142·85	63	64	291	136	155	28	38	108	117	63	7
41	Gajapur	932·80	14	84	379	182	197	1	...	161	177	19	...
42	Singapur	1,256·55	143	144	651	336	315	29	25	287	278	69	7
43	Singapur	87·41	24	24	123	57	66	...	...	...	...	22	3
44	Kadadiha	170·37	29	29	172	84	88	...	...	84	88	10	3
45	Taramakanta	507·88	148	149	690	333	357	62	64	114	120	144	22
46	Balarai	122·22	53	53	273	145	128	1	...	5	4	61	1
47	Dalkinuagaon	93·08	20	20	109	55	54	...	...	49	50	3	...
48	Sagapada	171·99	23	23	144	48	66	...	...	44	60	...	...
49	Gopapur	463·37	68	72	369	186	183	63	75	94	84	50	21
50	Jaladiha	887·88	76	87	387	177	210	54	58	103	135	56	11
51	Tilapasi	85·39	47	47	253	131	122	4	4	11	9	30	5
52	Jatra	1,618·34	216	216	1,098	518	580	15	8	392	457	89	13
53	Banspal	1,999·15	174	218	1,066	513	533	36	44	427	468	51	9
54	Adala	1,757·15	127	127	695	356	339	8	7	329	317	50	14
55	Sukudola	1,157·40	120	120	682	316	366	7	7	294	336	50	....
56	Kumundi (ka)	157·83	65	65	337	168	169	81	95	...	...	68	9
57	Danla	1,591·23	186	186	864	410	454	38	43	324	367	58	4
58	Saharpur	333 06	141	144	757	468	289	39	13	322	198	249	44
59	Taladihi (Tuladihi)	231·89	22	22	114	52	62	...	...	50	58	8	...
60	Padakasada	1,106·41	153	153	713	347	366	23	32	281	299	28	5
61	Rugudikasada	1,286·50	124	124	632	311	321	...	...	256	277	17	1
62	Sankarei	1,077·68	101	103	471	221	250	1	...	220	250	44	3
63	Baraguda	2,105·99	113	116	536	275	261	15	12	245	238	63	14
64	Talabirikala	410·76	33	39	183	94	89	...	...	82	76	21	2
65	Uperbirikala	461·75	43	52	235	117	118	...	...	117	118	1	...
66	Mundatopa	278 83	18	18	83	39	44	...	...	39	44	...	...
67	Champajhar	751·50	31	33	160	83	77	...	...	75	65	1	...
68	Lungajhara (Nungajhara)	1,679 45	52	52	279	149	130	...	...	147	126	3	...
69	Anasuan	454·87	48	48	205	106	99	...	...	102	94	1	...
70	Karangadihi	655·59	86	86	420	204	216	1	4	173	184	31	...

CENSUS ABSTRACT

Tahasil—TELKOI

MAIN WORKERS													
Total Main Workers (I—IX)		Cultivators (I)		Agricultural Labourers (II)		Household Industry Manufacturing, Processing, Servicing and Repairs [V (a)]		Other Workers [III, IV, V (b) and VI to IX]		Marginal Workers		Non-Workers	
M	F	M	F	M	F	M	F	M	F	M	F	M	F
15	16	17	18	19	20	21	22	23	24	25	26	27	28
128	12	108	6	18	6	...	...	2	...	...	113	58	67
316	28	297	6	1	7	2	...	16	15	8	342	198	172
32	...	26	...	4	...	...	...	2	...	9	9	24	63
						Uninhabited							
66	12	35	2	15	2	...	...	16	8	18	56	52	87
78	...	72	...	...	...	...	...	6	...	60	152	44	45
178	29	102	1	70	28	...	...	6	...	3	63	155	223
23	1	15	...	8	1	...	...	...	...	8	25	26	40
41	12	5	...	36	12	...	...	...	...	7	7	36	69
81	18	14	...	35	17	...	...	32	1	93	113	159	226
65	...	11	...	50	...	...	...	4	...	2	3	78	125
34	...	33	...	...	...	...	...	1	...	...	...	21	54
30	11	...	...	28	11	...	...	2	...	5	11	13	44
80	9	42	...	23	3	3	3	12	3	31	87	75	87
103	24	64	8	16	9	...	...	23	7	11	54	63	132
74	1	63	...	1	...	...	...	10	1	4	1	53	120
330	323	292	306	11	12	3	1	24	4	...	...	188	257
279	5	261	4	...	...	5	...	13	1	1	1	233	547
284	102	278	102	...	..	...	...	6	...	3	132	69	105
178	36	153	13	18	23	2	...	5	...	2	3	136	327
92	2	88	1	...	...	...	...	4	1	2	...	74	167
211	76	135	19	6	15	...	...	70	42	26	36	173	342
181	21	81	5	...	10	3	...	97	6	2	1	285	267
33	...	32	...	...	...	1	.	...	...	...	32	19	30
211	185	173	154	27	26	2	1	9	4	9	28	127	153
170	...	162	...	...	...	7	...	1	...	2	163	139	158
2	...	...	...	...	...	...	...	2	...	152	165	67	85
83	3	45	2	15	...	1	...	22	1	104	102	88	156
50	54	39	37	6	15	...	...	5	2	5	1	39	34
67	68	52	49	13	19	...	...	2	...	5	4	45	46
30	...	30	...	...	...	...	...	...	...	...	...	9	44
52	...	50	...	...	...	...	...	2	...	...	4	31	73
94	...	94	...	...	...	...	...	...	...	...	...	55	130
57	42	47	24	4	15	...	...	6	3	...	...	49	57
111	111	97	201	6	10	...	...	8	...	9	17	84	88

URBAN/VILLAGE PRIMARY

Police Station—KANJIPANI

L.C. No.	Name of Village/ Town/ Ward	Area of village in hectares and of town/ ward in sq. km.	No. of occupied residential houses	No. of house-holds	Total Population (including institutional and Houseless Population)			Scheduled Castes		Scheduled Tribes		Literates	
					P	M	F	M	F	M	F	M	F
1	2	3	4	5	6	7	8	9	10	11	12	13	14
71	Baitarani (kha)	630·91	63	63	256	130	126	...	...	126	122	...	...
72	Sinkulapada	494·93	56	59	274	127	147	...	...	118	141	20	...
73	Gonasika	974·48	113	114	732	491	241	65	46	336	150	386	29
74	Guptaganga	1,237·53	79	79	388	167	221	31	37	112	153	85	12
75	Jantari	596·91	66	66	297	158	139	8	6	148	133	20	...
76	Kadalibadi	681·90	72	72	323	161	162	...	...	135	136	15	...
77	Baitarani	214·08	25	25	120	55	65	...	...	44	55	2	...
78	Raidiha	350 05	31	31	153	75	78	...	...	48	50	1	...
79	Budhighar	550·78	54	54	231	124	107	...	...	95	90	17	...
80	Kanjipani	788·73	151	151	672	384	288	12	5	209	163	160	22
81	Kanthadas	417·23	38	39	199	98	101	2	3	96	98	...	...
82	Lata	1,472·25	60	60	278	145	133	...	...	137	123	11	10
83	Tentadihi	U. S.	31	31	132	53	79	...	...	45	68	...	...
84	Kunar (Kuanr)	2,651·91	195	199	937	485	452	39	35	366	373	88	11
85	Temera	U. S	38	38	205	104	101	...	...	89	90	6	1
86	Erida	833·65	75	75	324	160	164	...	...	153	162	5	...
87	Gundala	2,403·03	132	136	631	335	296	2	2	315	279	29	6
88	Emiri	431·80	30	30	118	59	59	...	...	58	59	...	...
89	Tana	2,233·06	140	140	641	293	348	...	...	274	326	65	8
90	Benidihi	1,661·24	90	91	396	203	193	5	1	190	186	62	13
91	Tangarpada	2,271·10	126	126	535	268	267	1	...	267	267	16	...
92	Nipa	466·60	78	78	321	156	165	...	...	156	165	3	...
93	Fulbadi	417·64	33	33	164	78	86	...	...	72	77	11	5
94	Talapada	521·64	77	78	341	166	175	1	...	141	156	11	...
95	Panasanasa	1,445·54	86	86	383	181	202	...	...	174	200	15	5
96	Bali	938·47	78	79	368	176	192	...	...	148	170	14	1
97	Haladipani	1,170·35	54	54	201	103	98	1	1	97	94	44	8
98	Tentulikhunti	1,127·46	63	63	278	136	142	3	1	133	141	8	...
99	Bandhadiha	U. S.	10	10	57	27	30	...	...	23	26	1	...
100	Tamanga	587·60	40	40	194	99	95	...	...	94	93	4	...
101	Sapanaji	1,203·54	22	22	80	41	39	...	...	41	39	8	...
102	Jamudiha	834·46	43	44	194	99	95	1	2	93	85	4	1

CENSUS ABSTRACT

Tahasil—TELKOI

MAIN WORKERS													
Total Main Workers (I—IX)		Cultivators (I)		Agricultural Labourers (II)		Household Industry Manufacturing, Processing, Servicing and Repairs [V (a)]		Other Workers [III, IV,V (b) and VI to IX]		Marginal Workers		Non-Workers	
M	F	M	F	M	F	M	F	M	F	M	F	M	F
15	16	17	18	19	20	21	22	23	24	25	26	27	28
85	63	39	24	41	34	1	1	4	4	...	1	45	62
69	46	67	46	..	...	...	...	2	...	1	15	57	86
159	2	106	...	...	...	...	...	53	2	...	...	332	239
99	5	92	...	...	1	1	...	6	4	...	...	68	216
74	36	70	25	...	11	...	...	4	...	9	30	75	73
81	39	58	5	19	34	...	...	4	...	...	20	80	103
29	...	27	...	...	...	...	...	2	...	11	33	15	32
22	...	18	...	...	...	...	...	4	...	24	12	29	66
72	16	61	10	4	6	1	...	6	...	1	21	51	70
193	56	62	...	4	...	5	...	122	56	3	8	188	224
51	13	17	...	3	4	...	...	31	9	11	12	36	76
97	76	70	53	21	21	1	1	5	1	1	2	47	55
39	37	35	35	...	2	...	...	4	...	1	5	13	37
312	88	186	14	53	32	1	...	72	42	13	37	160	327
33	5	11	...	22	5	...	...	...	...	25	31	46	65
63	5	18	...	45	5	...	...	...	...	36	60	61	92
196	3	73	...	122	2	...	...	1	1	3	86	136	207
35	6	26	1	9	5	...	...	...	...	...	9	24	44
182	93	141	66	29	25	10	2	2	...	...	...	111	255
118	28	82	2	34	26	...	...	2	...	...	21	85	144
162	10	156	9	4	1	...	...	2	...	...	1	106	256
88	78	88	76	...	2	...	...	...	...	10	22	58	65
50	2	47	2	2	...	...	...	1	...	1	3	27	81
78	25	21	4	1	...	3	...	53	21	...	...	88	150
98	11	87	7	5	4	...	...	6	...	14	81	69	110
113	10	101	...	11	10	...	...	1	...	...	...	93	182
45	8	18	...	10	7	...	...	17	1	17	25	41	65
60	22	47	...	10	22	2	...	1	...	...	...	76	120
10	1	3	...	3	1	...	...	4	...	6	4	11	25
62	22	60	21	...	...	...	...	2	1	...	40	37	33
25	8	24	7	...	1	...	...	1	...	...	18	16	13
35	1	21	...	10	1	...	...	4	...	30	4	34	90

ORISSA

BARBIL TAHASIL

DISTRICT KENDUJHAR



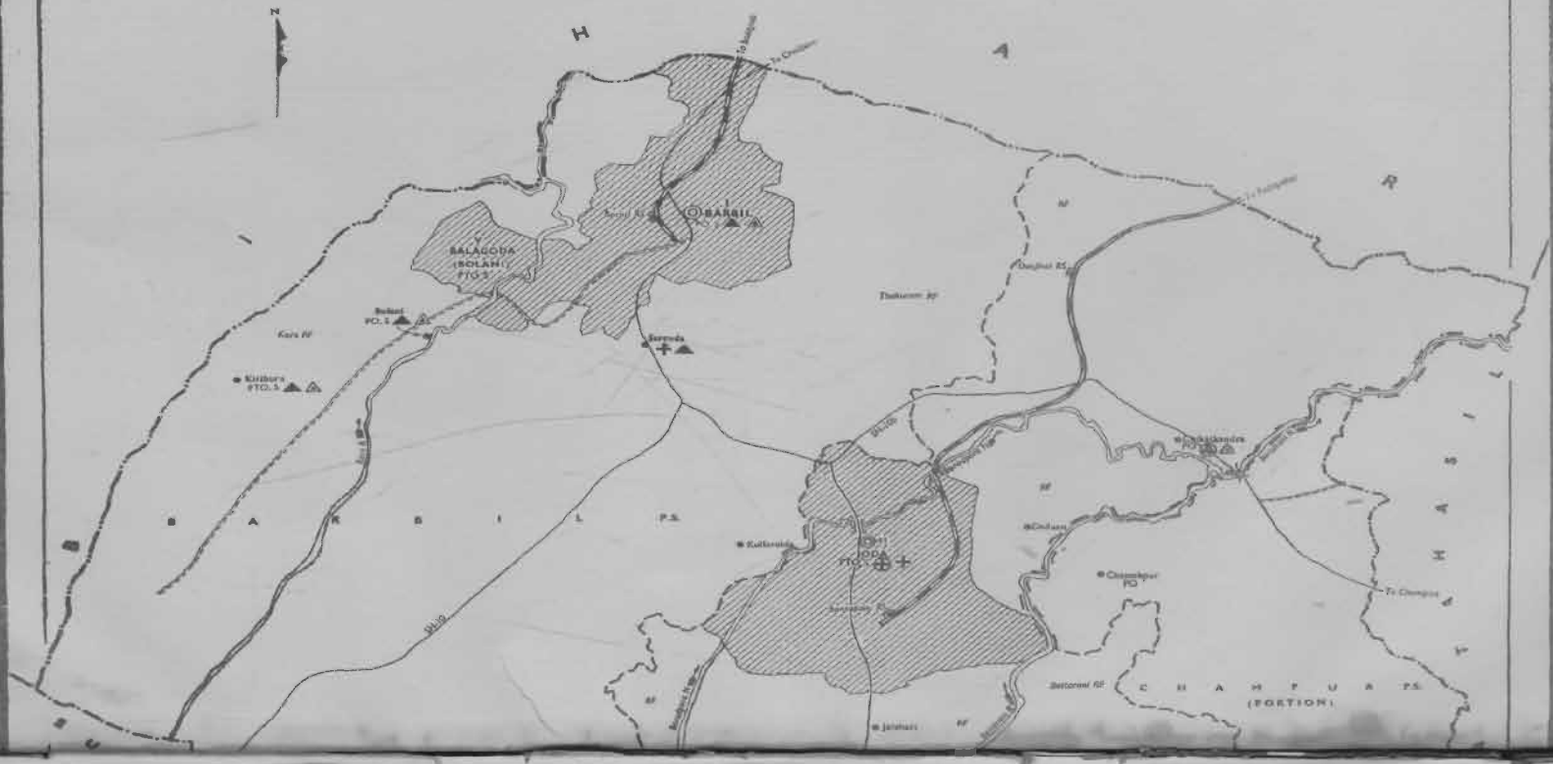



REFERENCES

Boundary: State	
" Tahasil	
" Police Station	
Headquarters: Tahasil, Police Station	◎ ⊙
Reserved Forest	RF
Villages with population 1 000 & above	Gurda
Urban area with location code	N
State Highway	SH - 10
Important Metalled Road	
Unmetalled and other Roads	
Railway line with Station, Broad gauge	RS
River and Stream	
Post Office, Post & Telegraph Office	PO - PTO
High School	S
Hospital, Primary Health Centre, Dispensary	⊕ ⊕ +
Maternity and Child Welfare Centre	▲
Important village Market/Hat	▲

Based upon Survey of India map with the permission of the Surveyor General of India.

© Government of India copyright 1993

PRIMARY CENSUS ABSTRACT

OF

BARBIL TAHASIL

TAHASIL PRIMARY CENSUS ABSTRACT

Sl. No.	Tahasil/P. S./ Part P.S./U.A./ City / Town	Total/ Rural/ Urban	Area in Sq Km.	Occupied Residential Houses	Number of House-holds	Total Population (including Institutional and Houseless Population)			Scheduled Castes			Scheduled Tribes			Literates		
						P	M	F	P	M	F	P	M	F	P	M	F
1	2	3	4	5	6	7	8	9	10	11	12	13	14	15	16	17	18
2	**Barbil Tahasil**	**T**	**884·8**	**32,797**	**33,528**	**151,845**	**78,271**	**73,574**	**16,861**	**8,613**	**8,248**	**77,776**	**38,524**	**39,252**	**43,617**	**32,008**	**11,609**
		R	**805·6**	**17,428**	**17,807**	**82,997**	**41,602**	**41,395**	**6,942**	**3,494**	**3,448**	**54,813**	**27,004**	**27,809**	**16,097**	**12,799**	**3,298**
		U	**79·2**	**15,369**	**15,722**	**68,848**	**36,669**	**32,179**	**9,919**	**5,119**	**5,800**	**22,963**	**11,520**	**11,443**	**27,520**	**19,209**	**8,311**
1	Joda P.S.	T	436·2	15,664	15,856	72,021	36,508	35,513	8,402	4,219	4,183	40,218	19,768	20,450	18,706	14,002	4,704
		R	409·8	9,777	9,919	45,718	22,920	22,798	3,749	1,909	1,840	30,542	15,043	15,499	8,453	6,862	1,591
		U	26·4	5,887	5,937	26,303	13,588	12,715	4,653	2,310	2,343	9,676	4,725	4,951	10,253	7,140	3,113
	Joda Town (N.A.C.)	U	26·42	5,187	5,937	26,303	13,588	12,715	4,653	2,310	2,343	9,676	4,725	4,951	10,253	7,140	3,113
2	Barbil P. S.	T	270·7	14,614	15,070	66,006	35,044	30,962	7,497	3,946	3,551	29,297	14,784	14,513	21,689	15,637	6,052
		R	217·9	5,132	5,285	23,461	11,963	11,491	2,231	1,137	1,094	26,010	7,989	8,021	4,422	3,568	854
		U	52·8	9,582	9,785	42,545	23,081	19,464	5,266	2,809	2,457	13,287	6,795	6,492	17,267	12,069	5,198
	Barbil Town (M)	U	41·44	7,316	7,527	33,030	17,908	15,122	3,999	2,131	1,868	10,595	5,416	5,179	13,072	9,190	3,882
	Balagoda (Bolani) Town (Census)	U	11·42	2,166	2,258	9,515	5,173	4,342	1,267	678	589	2,692	1,379	1,313	4,195	2,879	1,316
3	Champua P. S. (Portion)	R	177·9	2,519	2,603	13,818	6,719	7,099	962	448	514	8,261	3,972	4,289	3,222	2,369	853

Sl. No.	MAIN WORKERS																				
	Total Main Workers (I-IX)			Cultivators (I)			Agricultural Labourers (II)			Household Industry, Manufacturing, Processing, Servicing and Repairs [V (a)]			Other Workers [III, IV, V (b) & VI to IX]			Marginal Workers			Non-Workers		
	P	M	F	P	M	F	P	M	F	P	M	F	P	M	F	P	M	F	P	M	F
1	19	20	21	22	23	24	25	26	27	28	29	30	31	32	33	34	35	36	37	38	39
2	**53,028**	**41,058**	**12,000**	**10,042**	**9,233**	**809**	**3,722**	**2,558**	**1,164**	**931**	**809**	**122**	**38,333**	**28,428**	**9,905**	**9,635**	**1,726**	**4,909**	**92,182**	**35,517**	**56,665**
	30,135	**22,360**	**7,775**	**9,382**	**8,653**	**729**	**3,341**	**2,257**	**1,084**	**472**	**392**	**80**	**16,940**	**11,058**	**5,882**	**5,881**	**1,353**	**4,528**	**46,981**	**17,889**	**29,092**
	22,893	**18,668**	**4,225**	**660**	**580**	**80**	**381**	**301**	**80**	**459**	**417**	**42**	**21,393**	**17,370**	**4,023**	**754**	**373**	**381**	**45,201**	**17,628**	**27,573**
	25,600	19,234	6,366	5,325	5,113	212	2,283	1,630	653	561	482	79	17,431	12,009	5,422	2,489	624	1,865	43,932	16,650	27,282
	16,895	12,665	4,230	5,106	4,915	191	2,120	1,506	614	332	279	53	9,337	5,965	3,372	2,243	495	1,748	26,580	9,760	16,820
	8,705	6,569	2,136	219	198	21	163	124	39	229	203	26	8,094	6,044	2,050	246	129	117	17,352	6,890	10,462
	8,705	6,569	2,136	219	198	21	163	124	39	229	203	26	8,094	6,044	2,050	246	129	117	17,352	6,890	10,462
	22,912	18,224	4,688	2,035	1,750	285	710	523	187	290	269	21	19,877	15,682	4,195	2,164	768	1,396	40,930	16,552	24,878
	8,724	6,125	2,599	1,594	1,368	226	492	346	146	60	55	5	6,578	4,356	2,222	1,656	524	1,132	13,081	5,314	7,767
	14,188	12,099	2,089	441	382	59	218	177	41	230	214	16	13,299	11,326	1,973	508	244	264	27,849	10,738	17,111
	11,135	9,446	1,749	307	292	15	186	147	39	224	208	17	10,478	8,799	1,679	448	209	239	21'387	8,253	13,134
	2,993	2,653	340	134	90	44	32	30	2	6	6	...	2,821	2,527	294	60	35	25	6,462	2,485	3,977
3	4,516	315,70	246	2,682	2,375	312	729	405	324	80	58	22	1,025	737	288	1,982	334	1,648	7,320	2,315	4,505

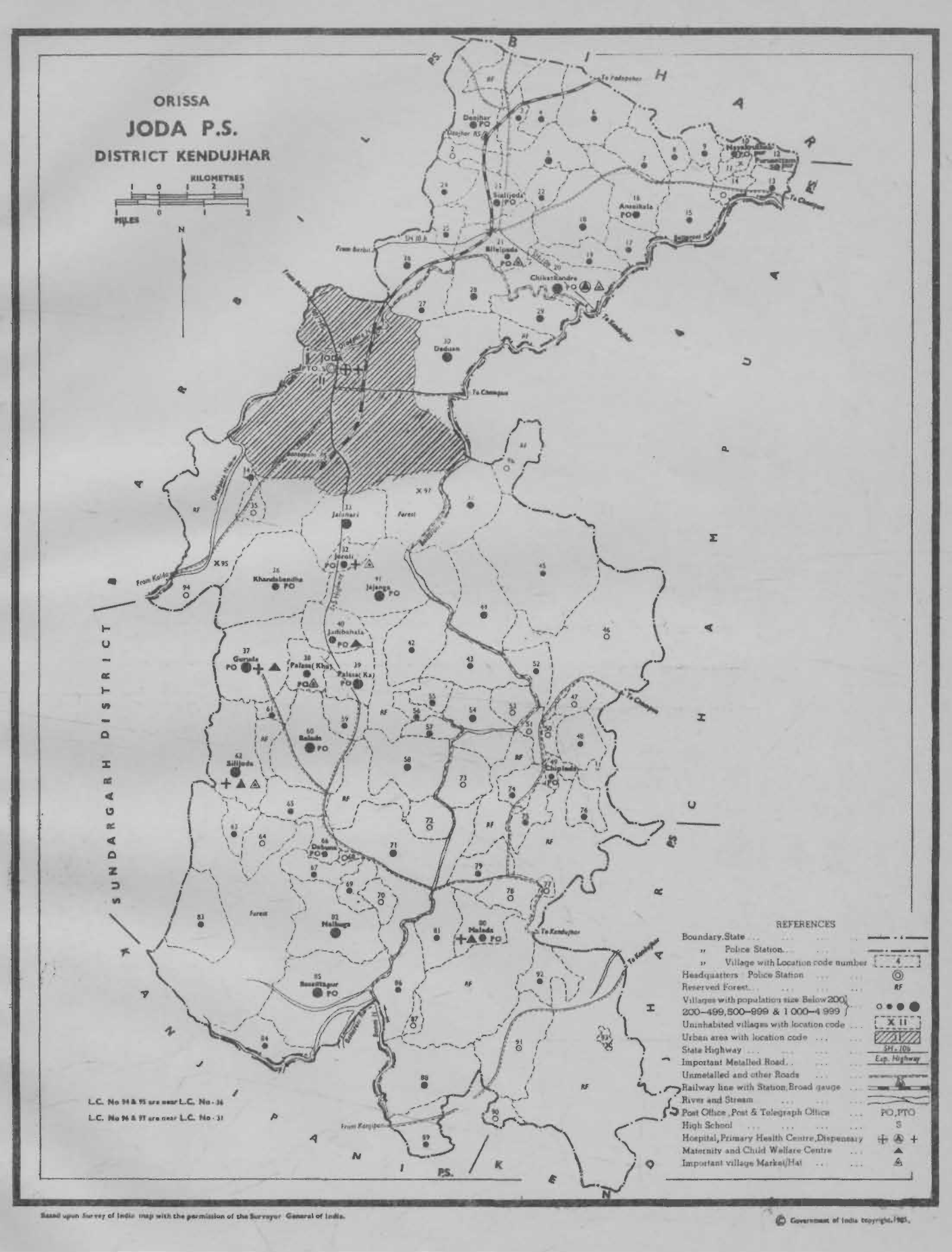

Based upon Survey of India map with the permission of the Surveyor General of India.

© Government of India copyright, 1985.

PRIMARY CENSUS ABSTRACT
OF
JODA P. S.

ALPHABETICAL LIST OF VILLAGES OF JODA POLICE STATION

Sl. No.	Name of Village	L. C. No.
1	2	3
1	Anseikala ...	16
2	Badahundula ...	22
3	Badakalimati ...	65
4	Baitarani R. F. ...	96
5	Balabhadrapur ...	89
6	Balada ...	60
7	Basantapur ...	85
8	Bandhuabeda ...	42
9	Belada ...	54
10	Bhagalpar ...	25
11	Bhandaridihi ...	55
12	Bhanjamineralscamp ...	97
13	Bholabeda ...	31
14	Bileipada ...	21
15	Birikala ...	28
16	Biringadihi ...	93
17	Bramanidihi ...	79
18	Bramnijhari ...	76
19	Champadihi ...	51
20	Chhatabar ...	34
21	Chikatkandra ...	20
22	Chipinda ...	49
23	Dabuna ...	66
24	Daduan ...	30
25	Dampur ...	19
26	Deojhar ...	1
27	Deojhar (Deojhari) ...	46
28	Dhanurjayapur ...	81
29	Dhatika ...	78
30	Gaduatopa ...	92
31	Gobardhanpur ...	24
32	Gobindapur ...	29
33	Guruda ...	37
34	Gurudacamp ...	95
35	Gurutuan ...	43
36	Handibhanga ...	63
37	Hatidari ...	48
38	Jadibahala ...	40
39	Jaganathpur ...	57
40	Jaipur ...	50
41	Jajanga ...	41
42	Jalahari ...	33
43	Jalapapasi ...	72
44	Jamiridihi ...	90
45	Jamirita ...	52
46	Jamukundia ...	6
47	Jamunapasi ...	53
48	Jamupani ...	64
49	Joda ...	74
50	Joroli ...	32

Sl. No.	Name of Village	L. C. No.
1	2	3
51	Jugudidar ..	18
52	Kamnupur ...	17
53	Kaliapala ...	91
54	Kamalapur ...	44
55	Kanakana ...	45
56	Kasia ...	88
57	Katupali ...	69
58	Khaijoda ...	84
59	Khajuridihi ...	68
60	Khandabandha ...	36
61	Khandabandhacamp ...	94
62	Kitabeda ...	2
63	Kohlahundula ...	5
64	Kotagaon ...	75
65	Kudapi ...	14
66	Kulum ...	4
67	Kunapasi ...	59
68	Kutaripasi ...	13
69	Lahanda ...	26
70	Mahadebnasa ...	3
71	Malada ...	80
72	Mutuda ...	27
73	Naibuga ...	82
74	Namira ...	56
75	Narayanpur ...	9
76	Naupani (Nuapani) ...	47
77	Nayagarh ...	71
78	Nayakrushnapur ...	10
79	Nungadia ..	87
80	Palasa (ka) ..	39
81	Palasa (kha) ..	38
82	Panchananpur ..	8
83	Patuakudar ..	86
84	Pidapokhari ..	83
85	Purunadihi ..	67
86	Purunakrushnapur ..	11
87	Purunapani ..	73
88	Purusottampur ..	12
89	Putugaon ..	15
90	Sanbarbil ..	7
91	Sanakalimati ...	77
92	Saradapanka ...	70
93	Sailijoda ...	23
94	Salijoda ...	62
95	Tadapani ...	61
96	Tilapur (Ti abur) ...	35
97	Unchubali (Uchabali) ...	58

URBAN/VILLAGE PRIMARY

Police Station—JODA

L.C. No.	Name of Village/ Town/ Ward	Area of village in hectares and of town/ ward in sq. km	No. of occupied residential houses	No. of house-holds	Total Population (including Institutional and Houseless Population)			Scheduled Castes		Scheduled Tribes		Literates	
					P	M	F	M	F	M	F	M	F
1	2	3	4	5	6	7	8	9	10	11	12	13	14
4	**Joda P.S. T**	**436.2**	**1,5664**	**15,856**	**72,021**	**36,508**	**35,513**	**4,219**	**4,183**	**19,768**	**20,450**	**14,002**	**4,704**
	R	**409·8**	**9,777**	**9,919**	**45,718**	**22,920**	**22,798**	**1,909**	**1,840**	**1,5043**	**15,499**	**6,862**	**1,591**
	U	**26·4**	**5,887**	**5,937**	**26,303**	**13,588**	**12,715**	**2,310**	**2,343**	**4,725**	**4,951**	**7,140**	**3,113**
II	*Joda Town (N.A.C.)*	*26·42*	*5,887*	*5,937*	*26,303*	*13,588*	*12,715*	*2,310*	*2,343*	*4,725*	*4,951*	*7,140*	*3,113*
	Ward 1		195	202	1,051	531	520	41	43	297	314	307	127
	Ward 2		787	792	3,217	1,692	1,525	303	298	443	471	979	478
	Ward 3		701	715	3,323	1,759	1,564	300	304	333	360	883	294
	Ward 4		779	785	3,436	1,752	1,684	341	370	463	527	1,028	441
	Ward 5		498	498	2,304	1,165	1,139	154	177	288	306	815	518
	Ward 6		397	402	1,721	905	816	135	130	382	401	493	188
	Ward 7		663	663	3,175	1,689	1,486	321	297	490	470	1,057	549
	Ward 8		519	519	2,211	1,126	1,085	176	190	638	655	389	91
	Ward 9		589	589	2,294	1,143	1,151	90	81	554	619	341	89
	Ward 10		291	293	1,284	691	593	93	83	342	309	267	75
	Ward 11		468	479	2,287	1,135	1,152	356	370	495	519	581	263
	VILLAGES—												
1	Deojhar	628·48	195	198	858	441	417	14	14	346	349	125	19
2	Kitabeda	128 69	28	28	177	90	87	4	6	24	13	36	16
3	Mahadevnasa	221·77	84	84	453	214	239	18	24	140	159	113	34
4	Kulum	470·69	47	47	225	131	134	1	3	60	60	66	24
5	Kohlahundula	404·68	174	174	892	420	472	62	60	348	403	84	15
6	Jamukundia	588·41	103	105	491	240	251	...	...	148	165	81	3
7	Sanbarbil	164·71	85	85	447	220	227	12	11	99	93	96	19
8	Panchananpur	186·16	57	57	317	148	169	...	...	123	139	44	16
9	Narayanpur	177·66	86	86	423	208	215	23	21	166	166	76	24
10	Nayakrushnapur	131·52	63	63	320	157	163	20	26	23	14	67	22
11	Purunakrushnapur	151·35				Uninhabited							
12	Purusottampur	159·85	57	62	319	159	160	9	12	6	...	47	15
13	Kutaripasi	180·49	81	81	408	200	208	23	25	17	11	74	24
14	Kudapi	128·29	21	21	112	59	53	...	...	18	16	32	5
15	Putugaon	578·70	82	89	410	190	220	16	19	169	196	68	19
16	Anseikala	549·16	141	155	784	390	394	1	...	127	124	184	49
17	Kahnupur	235·93	55	55	307	146	161	...	...	146	161	9	...
18	Jugodidar	620·79	115	115	598	280	318	4	2	262	296	45	2
19	Dampur	241·19	62	62	342	176	166	1	2	101	98	42	16
20	Chikatkandra	588·01	216	223	1,165	563	602	24	25	436	487	246	75

Note— Separate area figures for wards in col-3 are not available.

CENSUS ABSTRACT

Tahasil—BARBIL

Total Main Workers (I—IX)		MAIN WORKERS: Cultivators (I)		Agricultural Labourers (II)		Household Industry, Manufacturing, Processing, Servicing and Repairs [V (a)]		Other Workers [III, IV, V (b) and VI to IX]		Marginal Workers		Non-Workers	
M	F	M	F	M	F	M	F	M	F	M	F	M	F
15	16	17	18	19	20	21	22	23	24	25	26	27	28
19,234	**6,366**	**5,113**	**212**	**1,630**	**653**	**482**	**79**	**12,009**	**5,422**	**624**	**1,865**	**16,650**	**27,282**
12,665	**4,230**	**4,915**	**191**	**1,506**	**614**	**278**	**53**	**5,965**	**3,372**	**495**	**1,748**	**9,760**	**16,823**
6,569	**2,136**	**198**	**21**	**124**	**39**	**203**	**26**	**6,044**	**2,050**	**129**	**117**	**6,890**	**10,462**
6,569	*2,136*	*198*	*21*	*124*	*39*	*203*	*26*	*6,044*	*2,050*	*129*	*117*	*6,890*	*10,462*
257	23	55	...	7	...	5	...	190	23	14	4	260	494
826	172	7	2	2	2	17	6	800	162	5	2	861	1,351
846	229	17	...	39	9	116	8	674	212	43	62	870	1,273
873	197	2	...	3	...	22	7	846	190	35	8	844	1,479
500	77	3	...	...	...	...	...	497	77	2	2	663	1,060
564	84	21	...	13	...	14	...	516	84	...	...	341	742
683	183	4	...	...	1	7	...	672	182	16	32	990	1,271
605	354	25	19	37	27	18	4	523	304	8	3	513	728
632	394	42	...	13	...	3	1	574	393	1	2	510	755
338	145	21	...	7	...	...	...	310	145	...	2	353	446
445	278	1	...	1	...	1	...	442	278	5	...	685	874
248	36	69	4	43	2	1	...	135	30	4	7	189	374
58	4	24	...	8	2	1	...	25	2	...	6	32	77
121	...	112	...	3	...	2	...	4	...	...	...	93	239
95	...	93	...	...	...	...	...	2	...	...	7	36	127
267	32	210	10	14	14	...	...	43	8	15	189	38	251
72	71	21	35	24	35	...	...	27	1	91	93	77	87
129	5	38	...	4	...	61	3	26	2	4	108	87	114
86	6	52	1	16	1	3	...	15	4	1	90	61	73
98	5	73	3	8	...	4	...	13	2	...	1	110	209
88	5	40	1	5	2	...	...	43	2	...	7	69	151
						Uninhabited							
86	7	62	7	12	...	1	...	11	...	1	9	72	144
112	7	87	6	18	1	...	...	7	...	...	...	88	201
24	4	12	..	9	4	...	...	3	...	...	...	35	49
120	37	72	..	30	35	2	...	16	2	3	9	67	174
231	40	66	..	52	37	87	...	26	3	4	76	155	278
109	...	103	..	...	...	...	...	6	...	...	...	37	161
147	12	89	..	36	9	3	...	19	3	22	122	111	184
117	...	100	..	3	...	6	...	8	...	...	11	59	155
298	81	159	11	73	42	3	2	63	6	32	51	233	470

URBAN/VILLAGE PRIMARY

Police Station—JODA

L.C. No.	Name of Village/ Town/ Ward	Area of village in hectares and of town/ ward in sq. km	No. of occupied residential houses	No. of house-holds	Total Population (including Institutional and Houseless Population)			Scheduled Castes		Scheduled Tribes		Literates	
					P	M	F	M	F	M	F	M	F
1	2	3	4	5	6	7	8	9	10	11	12	13	14
21	Bileipada	484·00	84	89	441	224	217	1	...	139	144	65	1
22	Badahundula	163·49	47	49	254	128	126	...	...	70	55	37	5
23	Sialijoda	386·48	130	130	580	306	274	...	...	244	222	95	9
24	Gobardhanpur	257·38	82	84	408	194	214	10	13	127	132	80	15
25	Bhagalpur	191·82	76	76	379	185	194	4	5	165	171	84	14
26	Lahanda	485·22	142	142	698	374	324	26	21	265	233	83	12
27	Mutuda	302·30	66	66	346	185	161	10	10	83	93	79	13
28	Birikala	412·38	134	135	653	319	334	15	14	275	282	126	34
29	Gobindapur	389·71	129	133	672	340	332	10	7	250	268	125	38
30	Daduan	976·51	330	332	1,440	727	713	118	101	343	373	254	55
31	Bholabeda	1,119·36	130	130	582	305	277	6	4	276	266	45	4
32	Joroli	129·10	206	206	711	377	334	32	24	240	240	129	33
33	Jalahari	640·21	512	514	2,061	1,044	1,017	254	256	598	606	311	79
34	Chhatabar	49·37	68	68	311	163	148	59	56	89	74	59	13
35	Tilapur (Tilabur)	116·55	34	34	118	63	55	32	30	27	21	25	2
36	Khandabandha	1,067·16	185	185	732	393	339	51	34	285	268	98	31
37	Guruda	723·58	383	386	1,508	757	751	113	122	407	458	307	88
38	Palasa (kha)	573·85	161	161	650	322	328	11	8	169	176	52	2
39	Palasa (ka)	364·22	363	366	1,552	819	733	105	117	402	397	350	120
40	Jadibahala	390·12	222	223	850	441	409	55	51	297	285	180	69
41	Jajanga	1,119·36	595	596	2,402	1,220	1,182	179	167	870	883	292	47
42	Bandhuabeda	523·26	52	52	321	169	152	...	...	161	150	57	6
43	Gurutuan	498·98	64	64	341	166	175	20	12	142	157	63	11
44	Kamalapur	672·99	118	118	596	292	304	25	22	141	151	92	26
45	Kanakana	578·29	73	73	358	183	175	...	...	179	173	6	...
46	Deojhar (Deojhari)	33 99	25	25	127	57	70	...	...	57	70	1	...
47	Naupani (Nuapani)	150 95	17	17	98	52	46	..	...	52	46	6	..
48	Hatidari	355 31	52	52	286	140	146	...	...	134	137	18	3
49	Chipinda	129 50	49	49	272	139	133	19	15	40	40	67	17
50	Jaipur	157 83	11	11	56	29	27	...	...	6	4	8	7
51	Champadihi	157·02	16	16	72	32	40	9	9	8	15	6	...
52	Jamirita	264·66	32	43	226	118	108	...	...	113	105	4	...
53	Jamunapasi	222·17	18	18	111	64	47	...	...	28	17	17	6
54	Belada	539·45	95	121	632	306	326	...	...	177	186	84	36
55	Bhandaridihi	129·90	39	39	245	133	112	5	4	69	48	35	12

CENSUS ABSTRACT

Tahasil—BARBIL

MAIN WORKERS													
Total Main Workers (I–IX)		Cultivators (I)		Agricultural Labourers (II)		Household Industry, Manufacturing, Processing, Servicing and Repairs [V (a)]		Other Workers [III, IV, V (b) and VI to IX]		Marginal Workers		Non-Workers	
M	F	M	F	M	F	M	F	M	F	M	F	M	F
15	16	17	18	19	20	21	22	23	24	25	26	27	28
146	58	65	3	44	38	...	...	37	17	3	20	75	135
83	22	37	5	22	12	2	...	22	5	3	25	42	79
449	31	76	7	50	24	...	...	23	...	...	...	157	243
100	2	66	...	27	...	2	...	5	2	...	...	94	212
94	2	65	...	10	2	2	...	17	...	...	...	91	192
183	47	66	1	36	4	5	1	76	41	1	...	190	277
116	28	36	...	14	4	...	...	66	24	1	...	68	133
210	1	102	...	61	...	1	...	46	1	...	...	109	333
197	40	105	12	13	3	3	1	76	24	...	3	143	289
366	205	113	5	5	...	...	...	248	200	28	66	333	442
150	98	57	4	...	...	...	...	93	94	...	...	155	179
238	88	8	...	12	2	7	...	211	86	...	...	139	246
563	371	12	...	8	...	...	...	543	371	1	...	480	646
81	75	...	...	...	1	...	...	81	74	...	...	82	73
33	26	...	...	...	...	1	...	32	26	...	...	30	29
217	110	53	...	1	...	...	...	163	110	...	1	176	228
472	181	50	...	13	...	...	...	409	181	2	1	283	569
198	103	40	...	20	3	...	...	138	100	5	5	119	220
418	168	47	3	8	...	4	2	359	163	7	3	394	562
227	161	1	...	1	...	...	...	225	161	...	...	214	248
598	455	41	4	3	5	2	1	552	445	24	28	598	699
87	40	50	...	1	...	1	1	35	39	...	...	82	112
100	35	57	...	1	...	2	2	40	33	...	...	66	140
173	36	57	...	61	...	2	2	53	34	1	1	118	267
81	44	31	1	...	...	2	1	48	42	27	55	75	76
28	...	27	...	...	...	...	...	1	...	5	36	24	34
21	...	20	...	...	...	...	...	1	...	7	26	24	20
55	7	46	2	1	...	...	...	8	5	22	70	63	69
77	1	65	...	...	...	...	...	12	1	...	...	62	132
12	...	12	...	...	...	...	...	...	...	1	...	16	27
12	...	6	...	3	...	3	...	...	...	1	...	19	40
58	8	40	...	1	...	16	6	1	2	5	46	55	54
42	8	24	4	10	3	...	...	8	1	...	...	22	39
165	52	61	1	56	41	...	...	48	10	...	...	141	274
74	6	22	...	32	...	4	3	16	3	...	...	59	106

URBAN/VILLAGE PRIMARY

Police Station—JODA

L.C. No.	Name of Village/ Town/ Ward	Area of village in hectares and of town/ ward in Sq. Km.	No. of occupied residential houses	No. of house-holds	Total Population (including Institutional and Houseless Population)			Scheduled Castes		Scheduled Tribes		Literates	
					P	M	F	M	F	M	F	M	F
1	2	3	4	5	6	7	8	9	10	11	12	13	14
56	Namira	106·84	68	68	389	199	190	7	7	81	67	70	28
57	Jaganathpur	498·98	59	59	353	184	169	...	...	174	161	52	15
58	Unchubali (Uchabali)	629·69	143	144	668	368	300	...	1	225	194	133	19
59	Kunapasi	227·43	45	45	239	118	121	...	...	114	119	8	1
60	Balada	787·52	246	256	1,004	492	512	46	39	375	413	136	18
61	Tadapani	137·59	119	119	399	162	237	26	35	116	169	42	4
62	Silijoda	491·69	321	321	1,209	610	599	60	54	411	452	154	21
63	Handibhanga	183·73	53	53	232	112	120	...	...	102	111	27	3
64	Jamupani	130·71	18	18	79	33	46	...	...	32	36	3	1
65	Badakalimati	297·85	125	125	422	202	220	30	30	137	171	41	4
66	Dabuna	163·09	81	81	402	213	189	74	58	72	85	82	6
67	Purunadihi	217·32	89	89	411	199	212	33	51	106	98	74	15
68	Khajuridihi	25 90	20	20	91	41	50	...	...	15	15	4	1
69	Katupali	167·14	61	61	316	155	161	...	...	54	69	18	3
70	Saradapanka	129·90	20	20	94	39	55	...	...	37	52	1	...
71	Nayagarh	1,402·64	198	198	956	474	482	33	28	429	448	123	11
72	Jalapapasi	322·53	32	32	187	94	93	...	...	22	20	35	10
73	Purunapani	198·70	17	17	100	45	55	...	...	30	30	6	...
74	Joda	908·92	70	70	362	176	186	2	2	112	127	62	19
75	Kotagaon	210·84	84	84	418	199	219	...	...	95	103	46	7
76	Bramnijhari	200·72	62	61	289	136	153	56	65	74	84	31	7
77	Sanakalimati	736·53	90	20	99	49	50	...	1	47	47	3	..
78	Dhatika	483·20	30	30	151	73	78	...	...	60	67	5	1
79	Bramanidihi	322·94	54	54	264	143	121	3	1	140	120	23	4
80	Malada	329·01	112	112	580	289	291	2	...	134	153	149	43
81	Dhanorjayapur	388·09	94	94	479	230	249	22	23	154	183	57	5
82	Naibuga	667·73	259	260	1,080	553	533	69	54	381	400	123	24
83	Pidapokhari	636 98	56	63	389	194	185	...	...	170	175	1	...
84	Khaitoda	365·84	40	43	218	97	121	..	...	93	117	9	...
85	Basantapur	1,133·53	239	242	1,253	681	572	19	12	402	283	258	29
86	Patuakudar	486·84	52	52	251	120	131	...	...	103	114	16	2
87	Nungadia	65·96	13	13	73	38	35	...	..	37	34	8	...
88	Kasia	865·22	97	104	557	253	304	1	...	237	288	37	3
89	Balabhadrapur	588·95	64	72	405	185	220	..	..	121	156	25	14
90	Jamiridihi	288·95	37	37	196	94	102	...	...	90	101	4	...

CENSUS ABSTRACT

Tahasil—BARBIL

Total Main Workers (I—IX)		MAIN WORKERS								Marginal Workers		Non-Workers	
		Cultivators (I)		Agricultural Labourers (II)		Household Industry, Manufacturing, Processing, Servicing and Repairs [V (a)]		Other Workers [III, IV, V (b) and VI to IX]					
M	F	M	F	M	F	M	F	M	F	M	F	M	F
15	16	17	18	19	20	21	22	23	24	25	26	27	28
89	26	27	2	36	18	...	...	26	6	23	2	87	162
119	8	58	...	38	...	1	...	22	8	...	...	65	161
213	49	95	...	4	4	2	1	112	44	...	...	155	251
66	37	21	...	9	5	...	...	36	32	...	...	52	84
305	223	31	...	24	32	1	...	249	191	...	...	187	289
105	123	1	...	...	...	...	...	104	123	2	2	55	112
342	239	4	...	6	...	...	...	332	239	...	2	268	358
53	16	14	...	...	...	...	...	9	16	...	...	59	104
15	4	13	...	...	...	...	...	2	4	...	...	18	42
115	107	18	...	...	...	...	...	97	107	...	...	87	113
142	68	29	3	29	27	...	...	84	38	...	...	71	121
120	46	52	3	26	18	...	...	42	25	...	...	79	166
20	1	9	...	...	...	3	...	8	1	6	11	15	38
70	1	57	...	...	...	...	...	13	1	22	23	63	136
21	...	15	...	1	...	...	...	5	...	4	9	14	46
256	83	116	12	55	27	5	20	80	24	...	...	218	399
62	18	45	4	2	13	1	...	14	1	2	37	30	38
26	16	16	8	3	7	...	...	7	1	3	15	16	24
92	1	47	...	32	...	3	1	10	...	4	32	80	163
121	35	67	...	18	7	21	...	15	28	...	...	78	184
71	16	49	.	10	12	4	4	8	...	12	32	53	105
25	7	20	1	5	4	...	...	...	2	...	...	24	43
41	7	28	1	11	5	...	...	2	1	2	10	30	61
85	8	56	...	24	7	...	...	5	1	...	1	58	112
145	18	53	...	45	14	...	...	47	4	20	8	124	265
146	16	83	1	33	11	...	...	30	4	16	116	68	117
325	68	131	...	...	...	...	...	194	68	...	...	228	465
95	...	22	...	38	...	...	...	35	...	...	...	99	195
74	...	60	...	2	...	1	...	11	...	1	38	22	83
346	29	209	5	89	21	1	...	47	3	2	4	333	539
83	4	68	...	8	2	2	2	5	...	2	5	35	122
19	1	18	...	...	1	...	...	1	...	...	...	19	34
110	1	82	...	23	1	...	...	5	...	31	132	112	171
85	2	72	1	10	1	1	...	2	...	21	106	79	112
60	2	46	...	14	5	...	...	...	...	...	...	34	97

URBAN/VILLAGE PRIMARY

Police Station—JODA

L.C. No.	Name of Village/ Town/ Ward	Area of village in hectares and of town/ ward in sq. km.	No. of occupied residential houses	No. of house-holds	Total Population (including Institutional and Houseless Population)			Scheduled Castes		Scheduled Tribes		Literates	
					P	M	F	M	F	M	F	M	F
1	2	3	4	5	6	7	8	9	10	11	12	13	14
91	Kaliapala	305·13	35	35	196	94	102	...	...	94	102	14	3
92	Gaduatopa	305·13	67	68	416	218	198	1	...	187	162	53	23
93	Biringadihi	27·92			Uninhabited								
94	Khandabandhacamp	U· S·	45	45	189	97	92	13	15	52	40	57	30
95	Gurudacamp	U· S·			Uninhabited								
96	Baitarani R· F·	U· S.	41	41	119	63	56	12	12	41	37	7	...
97	Bhanjamineralscamp	U· S·			Uninhabited								

CENSUS ABSTRACT

Tahasil—BARBIL

MAIN WORKERS													
Total Main Workers (I—IX)		Cultivators (I)		Agricultural Labourers (II)		Household Industry, Manufacturing, Processing, Servicing and Repairs [V (a)]		Other Workers [III, IV, V (b) and VI to IX]		Marginal Workers		Non-Workers	
M	F	M	F	M	F	M	F	M	F	M	F	M	F
15	16	17	18	19	20	21	22	23	24	25	26	27	28
56	18	41	...	12	18	...	...	3	...	...	...	38	84
115	28	72	...	27	28	...	...	16	...	1	...	102	170
						Uninhabited							
50	5	...	...	...	...	...	...	50	5	...	...	47	87
						Uninhabited							
52	35	...	...	...	...	...	...	52	35	...	...	11	28
						Uninhabited							

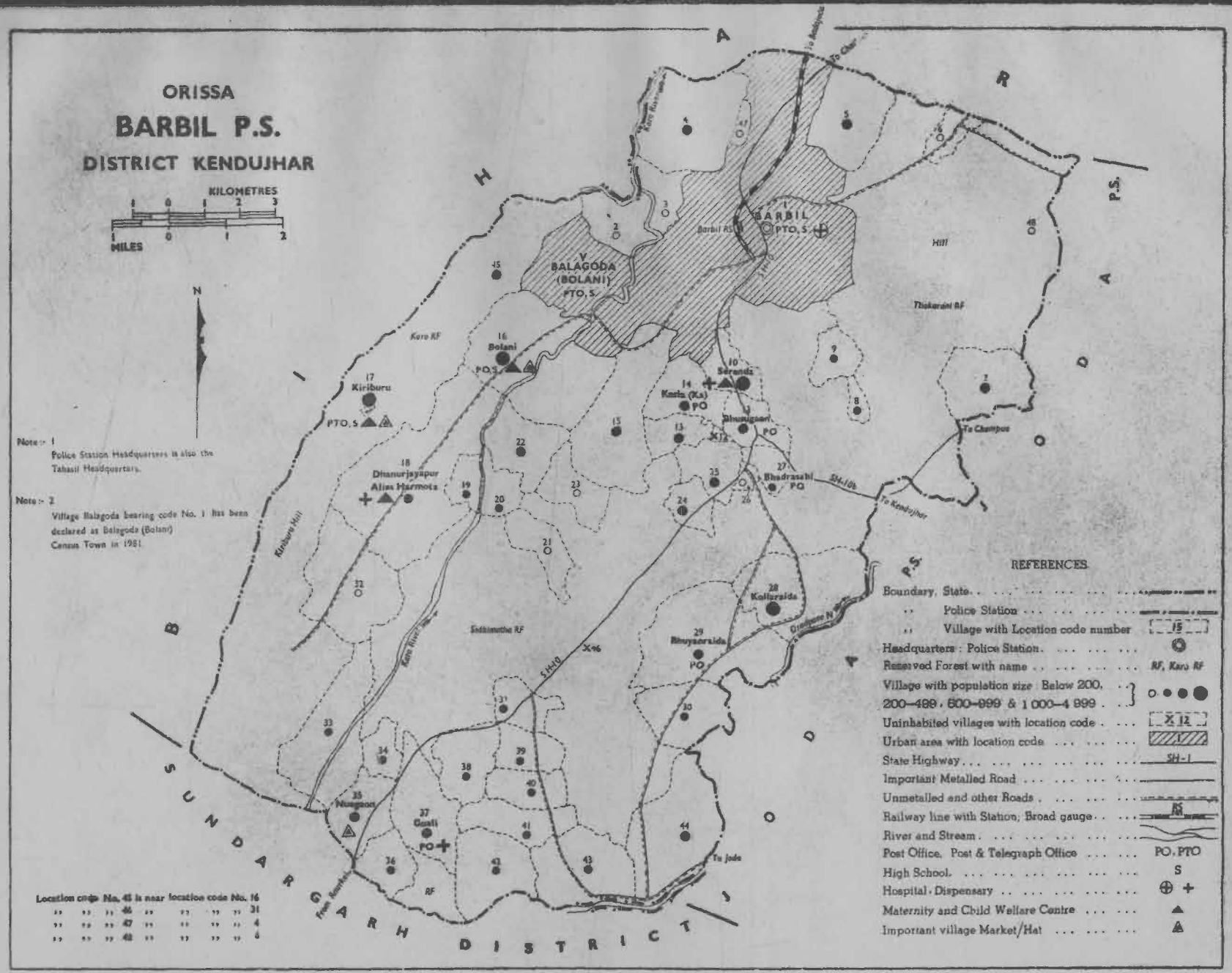

Based upon Survey of India map with the permission of the Surveyor General of India

© Government of India copyright. 1985

PRIMARY CENSUS ABSTRACT
OF
BARBIL P. S.

ALPHABETICAL LIST OF VILLAGES OF BARBIL POLICE STATION

Sl. No.	Name of Village	L. C. No.
1	2	3
1	Badajala ...	19
2	Balagoda ...	1
3	Balita ...	7
4	Barapada ...	42
5	Bhadrasahi ...	27
6	Bhusugaon ...	11
7	Bhuyanrudakala ...	40
8	Bhuyanraida ...	29
9	Bolani ...	16
10	Camp of Bolani ...	45
11	Camp of B. K. Mohanty ...	47
12	Camp of Tisco ...	46
13	Choramalada ...	44
14	Dhanurjayapur alias Harmota ...	18
15	Gamalei ...	21
16	Gandalpada ...	36
17	Guali ...	37
18	Hayarpur (Hirapur) ...	3
19	Jhadgaon ...	25
20	Kanarda ...	20
21	Kanduripani ...	30
22	Karakhendra ...	5
23	Kasia (Ka) ...	14
24	Kasia (kha) ...	13
25	Katesahi ...	43
26	Kendudihi ...	33
27	Kiriburu ...	17
28	Kolhabarpada ...	15
29	Kolhapanduli ...	32
30	Kollaraida ...	28
31	Kollarudakala ...	41
32	Laidapada ...	39
33	Lotapani ...	23
34	Matiapasi ...	12
35	Murgabeda camp ...	48
36	Nasarda ...	22
37	Nimatpur ...	2
38	Nuagaon ...	35
39	Pandulipasi ...	34
40	Phulbari ...	26
41	Ralka ...	8
42	Rugudihi ...	31
43	Sayabali ...	9
44	Serenda ...	10
45	Tanto ...	24
46	Thakurani ...	6
47	Topadihi ...	38
48	Ulibur ...	4

URBAN/VILLAGE PRIMARY

Police Station—BARBIL

L.C. No.	Name of Village/ Town/ Ward		Area of village in hectares and of town/ ward in sq. km.	No. of occupied residential houses	No. of house-holds	Total Population (Including Institutional and Houseless Population)			Scheduled Castes		Scheduled Tribes		Literates	
						P	M	F	M	F	M	F	M	F
1	2		3	4	5	6	7	8	9	10	11	12	13	14
5	**Barbil P.S.**	**T**	**270·7**	**14,614**	**15,070**	**66,006**	**35,044**	**39,962**	**3,946**	**3,551**	**14,784**	**14,513**	**15,637**	**6,052**
		R	**217·9**	**5,132**	**5,285**	**23,461**	**11,963**	**11,498**	**1,137**	**1,094**	**7,989**	**8,021**	**3,568**	**854**
		U	**52·8**	**9,482**	**9,785**	**42,545**	**23,081**	**19,464**	**2,809**	**2,457**	**6,795**	**6,492**	**12,069**	**5,198**
1	*Barbil Town (M)*		*41·44*	*7,316*	*7,527*	*33,030*	*17,908*	*15,122*	*2 131*	*1,868*	*5,416*	*5,179*	*9,190*	*3,882*
	Ward	1		571	579	2,540	1,348	1,192	130	113	340	354	752	399
	Ward	2		461	464	2,257	1,148	1,109	83	77	672	691	358	75
	Ward	3		649	667	2,787	1,509	1,278	284	237	545	492	715	292
	Ward	4		648	648	2,635	1,389	1,246	277	258	383	398	653	263
	Ward	5		759	771	3,551	2,022	1,529	190	167	251	206	1,244	606
	Ward	6		453	469	2,604	1,398	1,206	117	94	168	187	929	523
	Ward	7		454	458	2,367	1,274	1,093	161	168	234	230	676	303
	Ward	8		799	808	3,347	1,718	1,629	283	288	670	669	619	213
	Ward	9		762	782	3,117	1,602	1,515	211	188	657	674	739	357
	Ward	10		989	1,000	4,035	2,262	1,773	233	190	794	729	1,171	413
	Ward	11		771	881	3,790	2,238	1,552	162	88	702	549	1,334	508
	Balagada (Bolani) Town (Census)		*1142*	*2,166*	*2,258*	*9,515*	*5,173*	*4 342*	*678*	*589*	*1,379*	*1,313*	*2,879*	*1,316*
	Ward	1		2,166	2,258	9,515	5,173	4,342	678	589	1,379	1,313	2,879	1,316
	VILLAGES—													
1	Balagoda										Treated as Balagoda (Bolani)			
2	Nimatpur		312 42	20	20	107	54	53	...	...	54	53	10	4
3	Hayarpur (Hirapur)		161·87	38	39	181	92	89	8	6	84	83	14	1
4	Ulibur		768·09	107	108	511	263	248	22	19	179	176	61	4
5	Karakhendra		1,096·70	148	148	662	322	340	18	24	263	270	76	6
6	Thakurani		120·19	38	38	176	99	77	...	...	77	60	33	1
7	Balita		473·08	116	116	561	273	288	6	5	256	276	54	7
8	Raika		59·49	81	81	282	146	136	10	14	113	95	18	4
9	Sayabali		195 06	80	88	428	218	210	13	9	171	171	54	3
10	Serenda		201·13	168	244	1,010	508	502	41	32	295	340	168	55
11	Bhusugaon		219·74	164	181	756	400	356	36	31	114	108	207	68
12	Matiapasi		14·97				Uninhabited							
13	Kasia (Kha)		188·99	150	152	686	344	342	35	37	222	218	95	32
14	Kasia (Ka)		323 75	78	94	508	270	238	21	26	186	159	85	17
15	Kolhabarpada		859·96	207	207	967	492	475	59	62	341	318	124	44

Note:—Separate area figures for Wards in col. No.-3 are not available.

CENSUS ABSTRACT

Tahasil—BARBIL

MAIN WORKERS													
Total Main Workers (I—IX)		Cultivators (I)		Agricultural Labourers (II)		Household Industry, Manufacturing, Processing, Servicing and Repairs [V (a)]		Other Workers [III, IV, V (b) and VI to IX]		Marginal Workers		Non-Workers	
M	F	M	F	M	F	M	F	M	F	M	F	M	F
15	16	17	18	19	20	21	22	23	24	25	26	27	28
18,224	**4,688**	**1,750**	**285**	**523**	**187**	**269**	**21**	**15,682**	**4,195**	**768**	**1,396**	**16,052**	**24,887**
6,125	**2,599**	**1,368**	**226**	**346**	**146**	**55**	**5**	**4,356**	**2,222**	**524**	**1,132**	**5,314**	**7,767**
12,099	**2,089**	**382**	**59**	**177**	**41**	**214**	**16**	**11,326**	**1,973**	**244**	**264**	**10,738**	**17,111**
9,446	*1,749*	*292*	*15*	*147*	*39*	*208*	*16*	*8,799*	*1,679*	*209*	*239*	*8,253*	*13,134*
662	115	35	6	8	...	18	2	601	107	18	9	668	1,068
590	130	95	6	46	8	13	2	436	114	88	43	470	936
787	122	5	...	3	...	3	...	776	122	26	43	696	1,113
715	163	36	1	1	2	9	2	669	158	4	23	670	1,060
1,194	125	1	...	...	...	30	...	1,163	125	12	6	816	1,398
683	80	12	...	53	21	6	1	612	58	15	10	700	1,116
644	72	40	...	18	1	39	1	574	70	...	4	630	1,017
904	195	4	2	13	7	34	1	853	185	44	55	770	1,379
854	286	1	...	1	...	49	2	803	284	1	27	747	1,202
1,224	215	14	...	...	...	4	5	1,206	210	...	...	1,038	1,558
1,189	246	49	...	4	...	3	...	1,133	246	1	19	1,048	1,287
2,653	*340*	*90*	*44*	*30*	*2*	*6*	...	*2,527*	*294*	*35*	*25*	*2,485*	*3,977*
2,653	340	90	44	30	2	6	...	2,527	294	35	25	2,485	3,977
Census Town													
29	3	13	...	2	...	...	...	14	3	...	...	25	50
51	29	11	3	1	...	1	...	38	36	...	...	41	60
148	40	42	1	3	...	...	...	103	39	4	16	111	192
155	43	73	...	6	1	6	...	70	42	39	36	128	261
39	6	7	...	...	...	...	...	32	6	18	...	42	71
129	23	98	...	13	2	1	...	20	21	22	132	122	133
93	81	6	...	2	2	...	...	85	79	3	20	50	35
136	70	8	...	22	17	...	...	106	53	...	4	82	136
222	71	4	...	...	...	...	...	218	71	10	20	276	411
203	23	17	...	17	...	15	2	154	21	6	3	191	330
						Uninhabited							
160	111	4	...	9	4	...	...	147	107	58	76	126	155
137	49	22	...	3	4	4	2	108	43	23	91	110	98
270	118	82	24	31	24	7	...	150	70	...	...	222	357

URBAN/VILLAGE PRIMARY

Police Station—BARBIL

L.C. No.	Name of Village/ Town/ Ward	Area of village in hectares and of town/ ward in Sq. Km.	No. of occupied residential houses	No. of house-holds	Total Population (including Institutional and Houseless Population)			Scheduled Castes		Scheduled Tribes		Literates	
					P	M	F	M	F	M	F	M	F
1	2	3	4	5	6	7	8	9	10	11	12	13	14
16	Bolani	643·86	308	308	1,490	760	730	59	57	634	619	167	30
17	Kiriburu	U. S.	544	544	2,184	1,167	1,017	171	173	318	312	643	307
18	Dhanurjayapur alias Harmota	792·78	134	134	744	385	359	10	11	265	259	104	23
19	Badajala	101·17	63	63	254	131	123	11	14	103	88	31	5
20	Kanarda	588·01	50	50	247	116	131	3	5	109	124	30	3
21	Garalei	257·38	27	27	140	75	65	...	...	65	61	1	...
22	Nasarda	375·14	119	119	587	323	264	4	1	221	180	54	7
23	Lotapani	163·49	22	22	113	54	59	...	...	52	55	1	1
24	Tanto	1,147·29	139	139	568	272	296	12	13	243	275	68	13
25	Jhadgaon	242 81	132	135	625	304	321	39	49	204	220	123	18
26	Phulbari	114·93	5	5	39	18	21	...	...	18	21	3	...
27	Bhadrasahi	122·62	62	81	335	180	155	14	16	85	92	87	21
28	Kollaraida	687·56	656	660	2,631	1,324	1,307	258	239	917	948	315	65
29	Bhuyanaraida	1,167·92	121	122	581	298	283	31	27	203	192	124	16
30	Kanduripani	448·80	121	121	424	208	216	46	42	140	153	46	1
31	Rugudihi	198·30	67	67	314	157	157	6	9	98	80	48	6
32	Kolhapanduli	687·97	27	27	156	79	77	...	...	60	59	12	3
33	Kendudihi	327·80	81	81	424	206	218	6	6	185	196	80	8
34	Pandulipasi	138 81	63	63	323	156	167	2	3	122	128	77	7
35	Nuagaon	277·21	119	119	521	268	253	25	18	194	200	68	19
36	Gandalpada	193·44	53	53	298	144	154	...	...	134	150	12	2
37	Guali	416·42	119	119	529	266	263	68	69	77	72	112	22
38	Topadihi	266·69	71	71	302	157	145	2	...	144	140	38	1
39	Laidapada	191·01	55	57	264	140	124	8	7	84	78	32	9
40	Bhuyanrudakala	220·55	49	49	248	117	131	8	10	104	114	45	6
41	Kollarudakala	214·08	48	48	274	131	143	...	...	131	143	16	...
42	Barapada	435·04	55	55	312	156	156	...	1	155	155	23	...
43	Katesahi	458 87	78	78	367	168	199	8	9	112	139	41	4
44	Choramalada	764 05	195	196	697	370	327	57	36	242	240	111	10
45	Camp of Bolani	U. S.	137	137	586	326	260	18	12	197	185	50	1
46	Camp of Tisco (Sidhamatha)	U. S.			Uninhabited								
47	Camp of B. K. Mohanty	U. S.	12	14	38	20	18	1	1	16	14	3	...
48	Murgabedacamp	U. S.	5	5	11	6	5	1	1	2	2	4	..

CENSUS ABSTRACT

Tahasil—BARBIL

Total Main Workers (I—IX)		MAIN WORKERS: Cultivators (I)		Agricultural Labourers (II)		Household Industry, Manufacturing, Processing, Servicing and Repairs [V (a)]		Other Workers [III,IV,V (b) and VI to IX]		Marginal Workers		Non-Workers	
M	F	M	F	M	F	M	F	M	F	M	F	M	F
15	16	17	18	19	20	21	22	23	24	25	26	27	28
370	56	114	3	19	8	...	...	237	45	20	151	370	523
485	76	1	...	...	...	9	...	475	76	123	55	559	886
176	26	66	...	22	3	...	...	88	23	2	...	207	333
84	5	39	...	10	1	...	...	35	4	...	...	47	118
50	5	36	...	6	4	...	...	8	1	17	19	49	107
41	...	25	...	16	...	...	...	...	...	3	...	31	65
175	67	61	33	67	31	1	...	46	3	20	46	128	151
35	...	32	...	3	..	...	...	...	...	...	...	19	59
152	82	12	...	1	...	7	1	132	81	3	21	117	193
131	61	50	...	11	7	...	...	70	54	37	17	136	243
9	8	4	...	...	...	...	...	5	8	...	1	9	12
103	44	11	...	9	...	...	...	83	44	4	1	73	110
709	541	9	4	...	...	...	...	700	537	23	29	592	737
148	58	29	...	15	6	1	...	103	52	1	1	149	224
112	109	2	...	1	...	1	...	108	109	10	10	86	97
85	42	52	9	12	8	...	...	21	25	7	40	65	75
17	4	4	...	5	4	...	...	8	...	25	23	37	59
128	1	78	...	...	...	...	...	50	1	...	78	78	139
76	28	32	10	14	11	1	...	29	7	16	82	64	57
139	96	26	17	1	2	...	...	112	77	...	12	129	145
82	67	53	53	1	...	...	...	28	14	6	17	56	70
153	113	36	39	2	1	...	...	115	73	2	1	111	149
82	72	19	23	..	...	...	...	63	49	1	1	74	72
76	36	25	2	1	1	...	...	50	33	...	...	64	88
79	14	52	2	5	...	...	...	22	12	...	53	38	64
76	27	48	2	3	1	...	...	25	24	5	55	50	61
81	30	37	1	8	2	...	...	36	27	6	6	69	120
83	63	13	...	7	2	1	...	62	61	10	13	75	123
216	172	14	...	...	...	...	...	202	172	...	1	154	154
179	16	1	...	...	...	...	...	178	16	...	...	147	244
						Uninhabited							
16	13	...	...	...	...	...	..	16	13	...	...	4	5
5	...	...	...	...	...	...	...	4	...	...	1	1	4

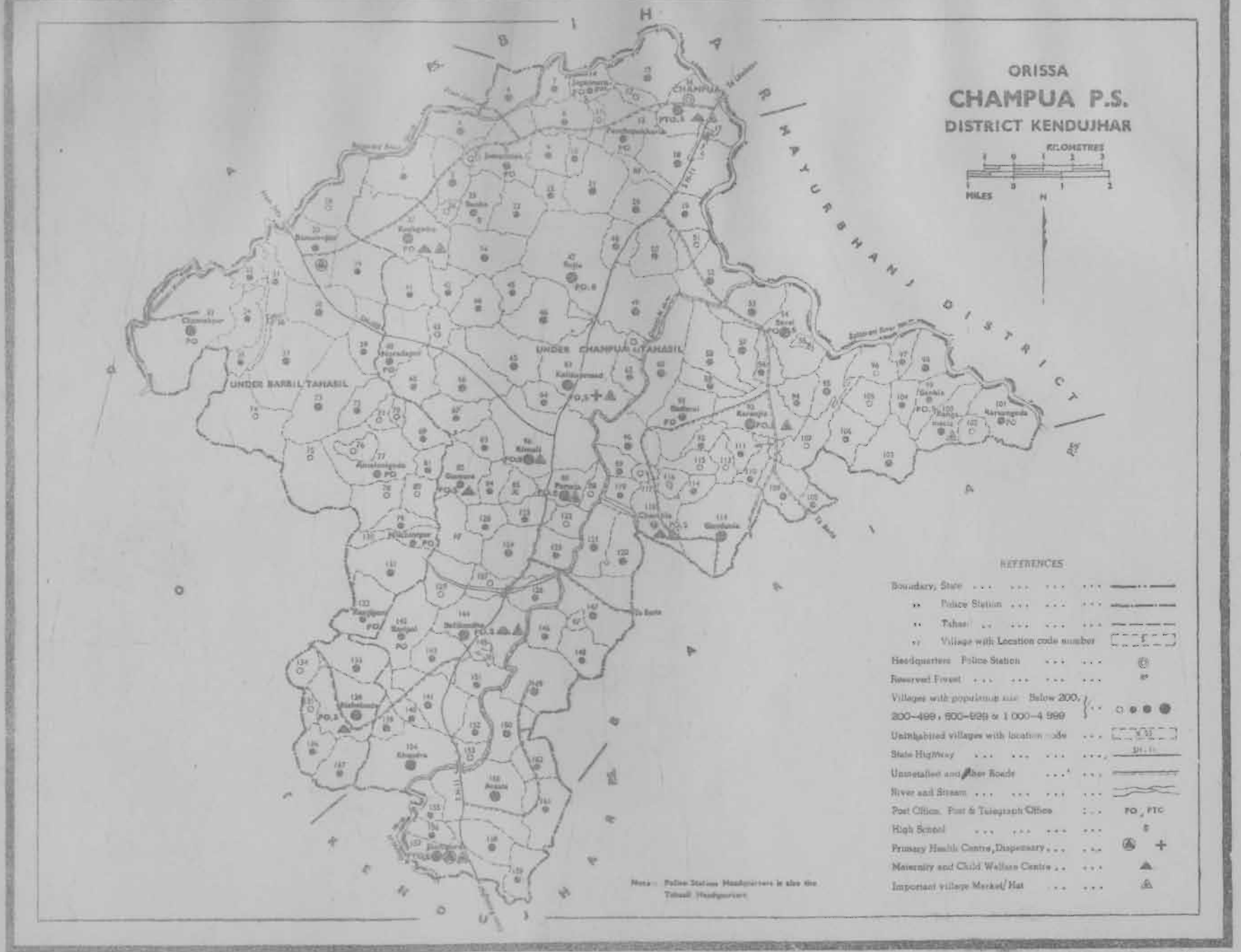

Based upon Survey of India map with the permission of the Surveyor General of India.

© Government of India copyright, 1987

PRIMARY CENSUS ABSTRACT

OF

CHAMPUA P. S.

(PORTION)

ALPHABETICAL LIST OF VILLAGES OF CHAMPUA POLICE STATION (Portion)

Sl. No.	Name of Village	L. C. No.
1	2	3
1	Amalanigoda ...	77
2	Baghianasa ...	135
3	Balabhadrapur ...	73
4	Basudevpur ...	30
5	Binodabiharipur ...	76
6	Chamakpur ...	33
7	Dhobakuchuda ...	37
8	Ditiyadhanurjayapur ...	72
9	Fakirpur ...	137
10	Ghuntupasi ...	80
11	Gopinathpur ...	78
12	Gugudari ...	74
13	Haridajodi ...	75
14	Hariharpur ...	36
15	Hirapur ...	70
16	Jagannathpur ...	39
17	Jamudapal ...	69
18	Kanjipani ...	132
19	Kanakadajodi ...	134
20	Manoharpur ...	71

Sl No.	Name of Village	L. C. No.
1	2	3
21	Mirigisinga ...	28
22	Murusuan ...	32
23	Nahabeda ...	138
24	Nischintpur ...	130
25	Padmakesharpur ...	136
26	Ramachandrapur ...	133
27	Ramachandrapur alias Asanbahal ...	29
28	Revenswapur (ka) ...	31
29	Revenswapur (kha) ..	35
30	Rugudi ...	34
31	Sunhundula ...	131
32	Sankarpur ...	38
33	Saraspasi ...	81
34	Trilochanpur ...	79

URBAN/VILLAGE PRIMARY

Police Station–CHAMPUA (Portion)

L.C. No.	Name of Village/ Town/ Ward	Area of village in hectares and of town/ ward in Sq. Km.	No. of occupied residential houses	No. of house-holds	Total Population (including Institutional and Houseless Population)			Scheduled Castes		Scheduled Tribes		Literates	
					P	M	F	M	F	M	F	M	F
1	2	3	4	5	6	7	8	9	10	11	12	13	14
6	**Champua P. S. (portion)**	**177·9**	**2,519**	**2,603**	**13,818**	**6,719**	**7,099**	**488**	**514**	**3,972**	**4,298**	**2,369**	**853**
	VILLAGES–												
28	Mirigisinga	325 37	36	36	188	92	96	...	...	90	93	5	...
29	Ramachandrapur alias Asanbahal	379·19	86	86	442	213	229	...	...	140	161	67	13
30	Basudevpur	455·27	89	91	613	232	381	29	52	132	261	91	191
31	Revenswapur (Ka)	198·30	73	78	437	210	227	1	1	104	117	74	15
32	Murusuan	112·91	71	72	414	213	201	36	22	73	61	106	34
33	Chamakpur	295·02	230	261	1,205	559	646	128	161	349	422	156	41
34	Rugudi	215·29	85	91	468	229	329	30	32	76	83	63	18
35	Revenswapur(Kha)	157·02	41	47	247	115	132	1	...	53	59	54	16
36	Hariharpur	40·47	17	17	71	33	38	...	...	33	38	14	...
37	Dhobakuchuda	581·13	163	163	801	365	436	24	42	300	356	195	65
38	Senkarpur	405·90	104	108	592	283	309	17	19	197	222	102	24
39	Jagannathpur	305·94	65	68	406	217	189	9	13	140	128	74	12
69	Jamudapal	230·67	55	55	297	147	150	...	...	91	93	49	6
70	Hirapur	83·77	20	20	111	56	55	...	...	1	...	28	4
71	Manoharpur	128·69	24	25	138	67	71	...	...	43	48	32	11
72	Ditiyadhanur-jayapur	174·42	59	60	337	156	181	15	30	128	139	51	13
73	Balabhadrapur	581·13	156	173	889	419	470	29	24	270	325	163	41
74	Gugudari	1,310·37	26	26	143	71	72	...	...	71	72	5	1
75	Haridajodi	1,902·02	32	32	172	84	88	...	...	80	85	3	1
76	Binodabiharipur	157·83	35	38	182	104	78	4	8	49	36	32	5
77	Amalanigoda	402·26	142	142	676	348	328	49	42	194	170	136	37
78	Gopinathpur	98·74	29	29	140	81	59	...	...	39	29	26	5
79	Trilochanpur	441·92	45	45	239	128	111	...	...	88	75	28	6
80	Ghuntupasi	179·68	30	31	184	87	97	3	4	18	13	14	11
81	Saraspasi	143·66	50	50	231	115	116	3	3	51	52	35	9
130	Nischintpur	441·92	79	79	406	203	203	...	...	54	42	97	34
131	Sanhundula	408·33	133	133	737	360	377	...	...	307	326	82	15
132	Kanjipani	296·23	66	66	409	215	194	13	5	90	75	111	39
133	Ramachandrapur	389·71	131	133	762	385	377	...	...	216	238	121	37
134	Kankadajodi	117·76	29	29	172	87	85	3	3	81	79	4	1
135	Baghianasa	70·82	16	16	100	52	48	...	...	24	9	12	17
136	Padmakesharpur	167·95	54	54	284	145	139	4	5	135	129	41	5
137	Fakirpur	237·15	55	55	265	126	139	...	...	89	92	46	10
138	Nahabeda	463·37	193	194	1,060	522	538	50	48	166	161	252	116

CENSUS ABSTRACT

Tahasil—BARBIL

MAIN WORKERS													
Total Main Workers (I—IX)		Cultivators (I)		Agricultural Labourers (II)		Household Industry Manufacturing, Processing, Servicing and Repairs [V (a)]		Other Workers [III, IV, V (b) and VI to IX]		Marginal Workers		Non-Workers	
M	F	M	F	M	F	M	F	M	F	M	F	M	F
15	16	17	18	19	20	21	22	23	24	25	26	27	28
3,570	**946**	**2,370**	**312**	**405**	**324**	**58**	**22**	**737**	**288**	**334**	**1,648**	**2,815**	**4,505**
40	7	38	2	...	3	...	...	2	2	11	23	41	66
100	20	66	7	12	9	1	...	21	4	16	23	97	186
123	37	72	5	6	8	3	2	42	22	1	29	108	315
104	11	52	...	21	6	1	...	30	5	4	35	102	181
93	17	37	3	5	6	1	...	50	8	41	100	79	84
286	97	105	4	29	2	1	...	151	91	7	5	266	544
107	32	42	3	19	16	2	1	44	12	23	96	99	111
59	29	27	8	4	5	...	...	28	16	21	36	35	67
24	11	15	2	3	...	...	...	6	9	...	10	9	17
225	141	107	12	47	48	5	3	66	78	...	...	140	295
142	153	116	142	8	9	1	...	17	2	58	67	83	89
112	3	88	2	...	...	8	...	16	1	23	56	82	130
80	33	58	...	13	29	3	1	6	3	6	25	61	92
31	20	17	8	...	11	...	...	14	1	4	5	21	30
36	17	22	1	6	8	...	...	8	8	3	3	28	51
66	3	63	3	...	...	1	...	...	...	26	58	64	120
199	47	163	29	4	5	5	...	27	13	24	50	196	373
41	8	39	6	...	...	...	...	2	2	...	32	30	32
45	14	41	5	4	9	...	...	...	...	...	12	39	62
51	...	39	...	7	...	...	...	5	...	2	41	51	37
200	50	129	27	22	13	8	1	41	2	23	183	125	95
43	2	33	1	2	...	...	...	8	1	...	1	38	56
65	...	52	...	1	...	...	...	12	...	2	45	61	66
50	1	30	...	8	1	2	...	10	...	3	44	34	52
55	5	39	2	10	1	...	...	6	2	10	64	50	47
112	6	86	...	5	...	3	3	18	3	4	96	87	101
232	1	229	...	3	...	...	...	...	1	...	201	128	175
129	15	74	3	18	9	5	2	32	1	...	...	86	179
209	16	173	11	11	4	3	1	22	...	11	66	165	295
48	6	45	5	1	1	...	...	2	...	...	21	39	58
28	1	16	1	4	...	...	...	8	...	...	13	24	34
76	13	58	3	14	10	1	...	3	...	...	60	69	66
78	31	66	2	6	29	1	...	5	...	...	36	48	72
281	99	131	15	112	82	3	1	35	1	11	112	233	327

ORISSA

CHAMPUA TAHASIL

DISTRICT KENDUJHAR





CHAMPUA
PTO. S
CHAMPUA P.S.
(PORTION)
BARIA P.S.
BARIA
PO
Asanapat
PO. S
Bhimapur
PO. S
Badedumuria
PO. S
Bali-bandha
PO. S
Kaliapa
PO
Karanjia
PO. S
Sarai
PO. S
Jyotipur
PO. S
Kusumi
PO. S
Kusendra
Arsala
Bhimpura
PO. S
Ukhunda
PO. S
Tukudiha
PO
SH-11
Champua Kusendra Road
Champua Kusumi Road
Champua Karanjia Road
Champua Bhimpura Road
Champua Ukhunda Road
Baripada Champua Road
Champua Jyotipur Road
Champua Asanapat Road
Champua Badedumuria Road
Champua Kusumi Road
Champua Kusendra

PRIMARY CENSUS ABSTRACT
OF
CHAMPUA TAHASIL

TAHASIL PRIMARY CENSUS ABSTRACT

Sl. No.	Tahasil/P. S./ Part P.S./U.A./ City / Town	Total/ Rural/ Urban	Area in Sq Km.	Occupied Residential Houses	Number of House-holds	Total Population (including Institutional and Houseless Population)			Scheduled Castes			Scheduled Tribes			Literates		
						P	M	F	P	M	F	P	M	F	P	M	F
1	2	3	4	5	6	7	8	9	10	11	12	13	14	15	16	17	18
3	**Champua Tahasil**	**R**	**700 6**	**22,895**	**23,385**	**125,007**	**63,317**	**62,690**	**10,139**	**5,049**	**5,090**	**53,444**	**26,372**	**27,072**	**40,266**	**29,578**	**10,688**
1	Champua P.S. (Portion)	R	396 5	13,273	13,577	71,942	36,180	35,762	5,962	2,953	3,009	28,640	14,307	14,333	24,424	17,634	6,790
2	Baria P. S.	R	304·1	9,632	9,808	53,065	26,137	26,928	4,177	2,096	2,081	24,800	12,065	12,739	15,842	11,944	3,898

Concld.

Sl. No.	MAIN WORKERS: Total Main Workers (I-IX)			Cultivators (I)			Agricultural Labourers (II)			Household Industry, Manufacturing, Processing, Servicing and Repairs [V (a)]			Other Workers [III, IV, V (b) & VI to IX]			Marginal Workers			Non-Workers		
	P	M	F	P	M	F	P	M	F	P	M	F	P	M	F	P	M	F	P	M	F
1	19	20	21	22	23	24	25	26	27	28	29	30	31	32	33	34	35	36	37	38	39
3	**44,061**	**33,879**	**10,182**	**23,214**	**19,437**	**3,777**	**12,413**	**6,859**	**5,554**	**1,368**	**1,027**	**341**	**7,066**	**6,556**	**510**	**11,864**	**1,349**	**10,515**	**69,082**	**27,089**	**41,993**
1	25,917	19,947	5,970	12,254	10,352	1,902	7,918	4,359	3,559	655	500	155	5,090	4,736	354	5,273	625	4,648	40,752	15,608	25,144
2	18,144	13,932	4,212	10,960	9,085	1,875	4,495	2,500	1,995	713	527	186	1,976	1,820	156	6,591	724	5,867	28,330	11,481	16,849

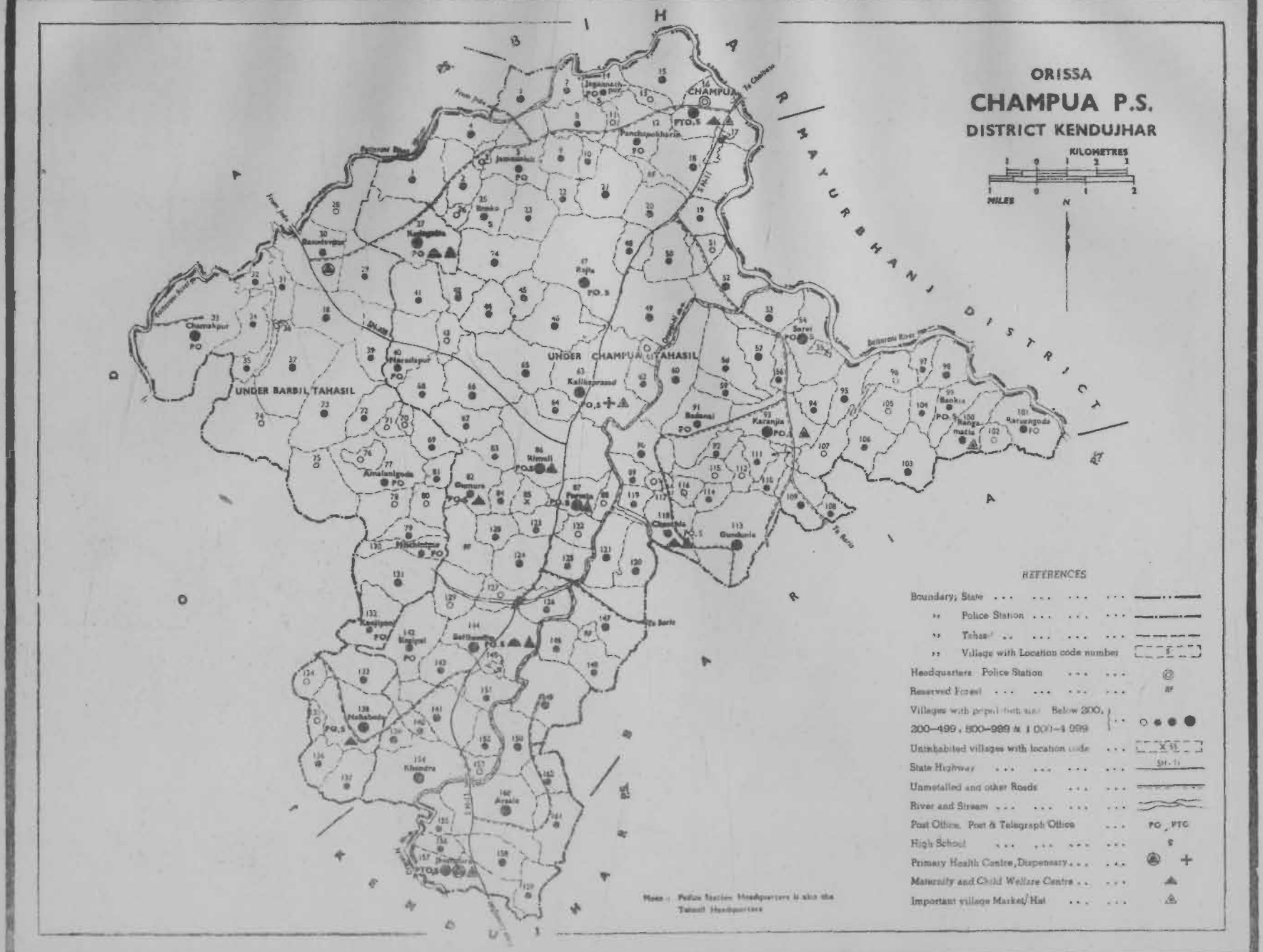

Based upon Survey of India map with the permission of the Surveyor General of India.

© Government of India copyright, 1981

PRIMARY CENSUS ABSTRACT

OF

CHAMPUA P. S.

(PORTION)

ALPHABETICAL LIST OF VILLAGES OF CHAMPUA POLICE STATION (Portion)

Sl. No.	Name of Village	L. C. No.
1	2	3
1	Adhangapal ...	7
2	Andhari Khaman ...	162
3	Angulia ...	68
4	Arsaia ...	160
5	Asuki ...	150
6	Badanai ...	91
7	Balabhadrapur ...	152
8	Balabh dapur ...	106
9	Balasore ...	108
10	Balibandha ...	144
11	Banakia (Banikia) ...	97
12	Bankia ...	99
13	Banko ...	25
14	Bansiposhi ...	55
15	Barakhandia ...	149
16	Basira ...	46
17	Basudevpur ...	43
18	Bhaluka ...	158
19	Bidyadharpur ...	115
20	Biradhanurjayapur (Biradhanurjayanarayanpur) ...	17
21	Bishnupur ...	111
22	Bishnupur ...	156
23	Brahmapur ...	110
24	Chitanpur ...	117
25	Champua ...	16
26	Chandrashekharpur alias Nuagaon (Chandrasekharpur-chuagaon) ...	19
27	Chauthia	118
28	Chilikaposi ...	102
29	Chimila ...	2
30	Chingudiposi ...	143
31	Dudhakund ...	125
32	Dulita ...	48
33	Durgapur ...	161
34	Durkulia ...	105
35.	Gamharia ...	60
36	Ghuntaposi ...	140
37	Giridharipur ...	44
38	Godhuli ...	15
39	Gopapur ...	3
40	Gopinathpur ...	122
41	Gumura ..	82
42	Gundunia ...	113
43	Hastinapur ...	119
44	Hatiamasa ...	116
45	Hrudarampur ...	104
46	Hunjaposi ...	65
47	Ichinda ...	90
48	Indraprastha ...	23
49	Jadipada ...	9
50	Jagannathpur ...	14
51	Jagannathpur ...	114
52	Jaintinapur ...	51
53	Jamudalak ...	5
54	Jamujodi ...	67
55	Jamunaposi ...	112
56	Jansonpur ...	139
57	Jayamangalpur ...	26
58	Jhumpura ...	157
59	Jodapokhari ...	42
60	Kainta ...	21
61	Kalikaprasad ...	63
62	Kanchanpur ...	50
63	Kanjiasula ...	109
64	Kanakadapat ...	6
65	Karanjia ...	93
66	Kasipal ...	142
67	Kasira ...	45
68	Katalposi ...	151
69	Katulikana ...	95
70	Khendra ...	154
71	Kodagadia ...	27
72	Krushnapur ...	62
73	Kulhadihi ...	127
74	Laxmiposi ...	107
75	Macmillanpur ...	96
76	Madhupur (Madhupur) ...	120
77	Mahadevpur ...	148
78	Maheswarpur ...	20
79	Manada ...	121
80	Mangalpur ...	8
81	Manibandha ...	145
82	Mathurapur ...	10
83	Mukundapur ...	1
84	Murusuan ...	124
85	Naradapur ...	40
86	Nayabandha ...	85
87	Palasa ...	92
88	Panchapokharia ...	12
89	Panposh ...	61
90	Parbatipur ...	146

ALPHABETICAL LIST OF VILLAGES OF CHAMPUA POLICE STATION (Portion)

Sl. No.	Name of Village		L. C. No.
1	2		3
91	Parsala	...	87
92	Patala	...	49
93	Patbila	...	141
94	Pokharia	...	103
95	Prataposi (Pratapposi)	...	64
96	Raigudi	...	94
97	Rajabasa	...	126
98	Rajia	...	47
99	Ramachandrapur	...	83
100	Ramala	...	18
101	Rangamatia	...	100
102	Ranipur	...	89
103	Raruangoda	...	101
104	Rimuli	...	86
105	Sankarpur	...	11
106	Sananai (Ka)	...	59
107	Sananai (Kha)	..	58
108	Sarasposi	...	41
109	Sarei	...	54
110	Sarupatala	...	84
111	Sasanga	...	52
112	Sathalia	...	4
113	Shridharpur	...	22
114	Sijukala	...	123
115	Sirapur	...	,13
116	Siriabahal	...	129
117	Solagoda	...	147
118	Srirampur	...	159
119	Sunaposi	...	24
120	Sundhimurusuan	...	153
121	Taduabahal	...	66
122	Teliarsala	...	155
123	Tentala	...	88
124	Tiansiposi	...	98
125	Tolakananda	...	57
126	Tolakabahal	...	128
127	Tuntuna	...	53
128	Urti	...	56

URBAN/VILLAGE PRIMARY

Police Station—CHAMPUA (Portion)

L.C. No.	Name of Village/ Town/ Ward	Area of village in hectares and of town/ ward in Sq. Km.	No of occupied residential houses	No. of house-holds	Total Population (including Institutional and Houseless Population)			Scheduled Castes		Scheduled Tribes		Literates	
					P	M	F	M	F	M	F	M	F
1	2	3	4	5	6	7	8	9	10	11	12	13	14
7	**Champua P. S. (Portion)**	**396.5**	**13.263**	**13.577**	**71,942**	**36,180**	**32,762**	**2,953**	**3,009**	**14,307**	**14,333**	**17,364**	**6,790**
	VILLAGES—												
1	Mukundapur	441·51	81	81	366	174	192	3	6	89	90	83	9
2	Chimila	237·55	126	129	637	325	312	25	25	175	176	138	26
3	Gopapur	51 40	27	27	152	70	82	...	...	23	18	36	12
4	Sathalia	243 62	127	129	642	302	340	...	...	272	316	102	13
5	Jamudalak	390·93	102	103	546	265	281	20	28	105	129	78	29
6	Kankadapat	265·07	116	120	528	246	282	28	37	214	242	81	8
7	Adhangapal	165·11	57	61	306	161	145	4	3	17	15	67	27
8	Mangalpur	259·40	79	86	431	214	217	1	1	78	75	84	26
9	Jadipada	195·06	61	64	364	182	182	11	17	43	43	72	21
10	Mathurapur	96·72	32	39	235	125	110	1	...	18	10	81	25
11	Sankarpur	54·23	9	9	56	28	28	...	...	1	...	9	2
12	Panchapokharia	322·13	123	128	689	351	338	27	28	71	65	179	68
13	Sirapur	81 75	37	37	185	89	96	2	2	51	58	25	8
14	Jagannathpur	173·21	79	79	487	317	170	28	18	255	140	226	31
15	Godhuli	411·57	171	209	954	471	483	14	10	446	460	157	15
16	Champua	490 08	706	783	4,439	2,479	1,960	169	138	426	336	1,557	779
17	Biradhanurjayapur (Biradhanurjaya-narayanpur)	71 23	57	57	339	177	162	11	7	47	41	128	95
18	Ramala	579·92	186	187	902	451	451	19	17	328	343	230	28
19	Chandrasekharpur alis Nuagaon (Chandrasekharpur-chuagaon)	171 59	42	42	201	103	98	3	2	77	77	30	3
20	Maheswarpur	248 07	109	109	572	279	293	...	...	152	163	88	36
21	Kainta	406·71	133	133	698	347	351	...	...	181	196	175	54
22	Sridharpur	166·73	68	68	375	188	187	16	17	52	64	59	11
23	Indraprastha	273 97	84	84	460	217	243	18	24	56	58	100	53
24	Sunaposi	421·68	104	105	576	282	294	...	...	57	45	153	80
25	Banko	237·96	134	134	669	325	344	73	83	117	120	142	58
26	Jayamangalpur	63 13	26	26	119	63	56	3	3	22	19	19	1
27	Kodagadia	637.79	182	187	1,047	532	542	58	65	225	239	262	90
40	Naradapur	363·00	143	143	747	373	374	3	2	219	229	74	25
41	Sarasposi	299·47	94	94	575	226	249	2	1	33	38	82	28
42	Jadapokhari	151·76	32	32	204	98	106	...	...	27	19	36	18
43	Basudevpur	146·09	40	40	195	94	101	...	...	69	72	28	7
44	Giridharipur	235·93	52	52	308	142	166	5	4	126	152	33	4
45	Kasira	172·40	44	44	255	125	130	17	11	37	37	65	30
46	Basira	424·11	151	151	847	402	445	10	16	109	109	222	88
47	Rajia	868·46	292	292	1,520	753	767	94	88	142	151	438	152

CENSUS ABSTRACT

Tahasil—CHAMPUA

MAIN WORKERS													
Total Main Workers (I—IX)		Cultivators (I)		Agricultural Labourers (II)		Household Industry Manufacturing, Processing, Servicing and Repairs [V (a)]		Other Workers [III, IV, V (b) and VI to IX]		Marginal Workers		Non-Workers	
M	F	M	F	M	F	M	F	M	F	M	F	M	F
15	16	17	18	19	20	21	22	23	24	25	26	27	28
19,947	**5,970**	**10,352**	**1,902**	**4,359**	**3,559**	**500**	**155**	**4,736**	**354**	**625**	**4,648**	**15,608**	**25,144**
90	32	56	11	17	13	4	2	13	6	...	34	84	126
176	103	107	39	34	56	16	7	19	1	...	7	149	202
38	9	21	...	5	9	...	...	12	...	...	24	32	49
179	...	167	...	4	...	...	...	8	...	...	237	123	103
151	111	86	53	40	57	2	1	23	...	...	2	714	168
131	23	86	23	40	...	2	...	3	...	28	187	87	72
82	19	33	9	27	9	...	...	22	1	...	...	79	126
129	17	85	3	32	8	2	...	10	6	...	...	85	200
101	13	89	12	5	...	1	1	6	...	...	...	81	169
60	4	46	3	6	1	...	...	8	...	...	...	65	106
12	...	4	...	4	...	3	...	1	...	...	...	16	28
184	34	86	15	66	19	4	...	28	...	...	20	167	284
63	48	31	2	27	46	1	...	4	...	...	...	26	48
105	57	53	8	11	46	1	2	40	1	...	5	212	108
297	144	176	2	66	130	...	...	55	12	...	71	174	268
1,171	47	88	2	76	1	92	...	915	44	58	20	1,250	1,893
81	5	18	...	24	5	...	...	39	...	11	33	85	124
275	102	118	3	91	93	6	...	60	6	1	80	175	269
48	46	40	37	7	9	..	...	1	...	...	4	55	48
161	18	111	12	9	5	...	...	41	1	9	164	109	111
203	216	185	179	9	35	3	2	6	...	16	16	128	119
100	...	63	..	19	...	...	...	18	...	...	1	88	186
123	1	89	...	25	...	...	...	9	1	...	...	94	242
188	122	112	9	72	112	...	...	4	1	...	1	94	171
170	39	105	23	35	14	4	1	26	1	...	24	155	281
40	...	36	...	3	...	...	...	1	...	1	...	22	56
291	52	160	6	86	41	3	4	42	1	...	...	241	490
224	46	100	4	102	40	1	2	21	...	4	6	145	322
140	103	79	9	43	92	4	1	14	1	...	...	86	146
59	55	28	2	24	53	1	...	6	...	...	...	39	51
61	62	28	10	28	51	...	...	5	1	...	...	33	39
74	74	64	66	3	6	3	2	4	...	3	2	65	90
68	11	29	4	24	7	...	...	15	...	...	15	57	104
217	167	78	44	77	119	3	3	59	1	...	...	185	278
448	147	235	44	72	94	61	8	80	1	5	138	300	482

URBAN/VILLAGE PRIMARY

Police Station –CHAMPUA (Portion)

L.C. No.	Name of Village/ Town/ Ward	Area of village in hectares and of town/ ward in sq. km.	No. of occupied residential houses	No. of house-holds	Total Population (including Institutional and Houseless Population)			Scheduled Castes		Scheduled Tribes		Literates	
					P	M	F	M	F	M	F	M	F
1	2	3	4	5	6	7	8	9	10	11	12	13	14
48	Dulita	186·16	64	64	339	181	158	19	21	83	56	92	48
49	Patala	536·61	149	149	751	348	403	79	90	173	209	179	69
50	Kanchanpur	271·14	69	69	388	182	206	5	9	56	75	73	26
51	Jaintinapur	122·22	31	31	162	82	80	3	2	77	76	38	4
52	Sasanga	358·15	117	117	633	309	324	1	1	207	318	134	33
53	Tuntuna	303·92	107	113	540	266	274	9	15	217	221	133	46
54	Sarei	510·71	233	241	1,107	556	551	181	173	274	268	278	129
55	Bansiposhi	33·99				Uninhabited							
56	Urti	132·74	90	90	374	185	189	19	22	75	76	85	38
57	Tolakananda	220·55	195	195	501	244	257	19	16	56	85	130	41
58	Sananai (Kha)	348·43	91	91	446	228	218	11	10	70	77	87	30
59	Sananai (Ka)	132·33	97	97	499	256	243	...	...	50	32	118	45
60	Gamharia	468·22	126	128	734	356	378	65	56	103	106	146	50
61	Panposh	261·02	4	4	21	9	12	...	...	9	12	...	...
62	Krushnapur	153·38	68	68	372	182	190	22	42	43	31	83	33
63	Kalikaprasad	801·28	330	331	1,937	983	954	206	202	259	239	532	335
64	Prataposi (Pratapposi)	131·93	51	51	289	147	142	8	7	7	...	93	32
65	Hunjaposi	437·47	90	90	502	255	247	...	...	157	152	119	33
66	Taduabahal	433·13	128	131	764	358	406	...	...	265	287	110	49
67	Jamujodi	249 69	51	52	277	132	145	...	...	100	93	43	5
68	Angulia	269·12	95	95	472	238	234	22	15	145	140	94	23
82	Gumura	295·83	140	140	719	359	360	9	10	205	200	162	47
83	Ramachandrapur	191·01	61	61	330	164	166	...	...	65	67	86	22
84	Sarupatala	129·90	60	60	341	183	158	79	77	96	70	90	31
85	Nayabandha	104·00				Uninhabited							
86	Rimuli	896·78	490	502	3,079	1,598	1,481	386	364	523	476	771	355
87	Parsala	520·43	194	195	1,117	584	533	125	109	59	45	379	134
88	Tentala	124·24	13	13	77	40	37	...	...	5	...	25	13
89	Ranipur	80·94	70	70	341	178	163	...	...	178	163	66	22
90	Ichinda	321·32	98	98	517	265	252	4	5	8	13	178	38
91	Badanai	405·50	187	188	978	478	500	36	42	146	161	250	89
92	Palasa	102·39	61	61	306	156	150	...	...	156	150	60	10
93	Karanjia	507·88	228	234	1,157	586	571	40	38	149	158	355	173
94	Raigudi	147·71	41	44	232	112	120	...	...	17	7	68	40
95	Katulikana	266·69	113	115	613	298	315	3	3	75	79	140	59

CENSUS ABSTRACT

Tahasil—CHAMPUA

MAIN WORKERS													
Total Main Workers (I–IX)		Cultivators (I)		Agricultural Labourers (II)		Household Industry, Manufacturing, Processing, Servicing and Repairs [V (a)]		Other Workers [III, IV, V (b) and VI to IX]		Marginal Workers		Non-Workers	
M	F	M	F	M	F	M	F	M	F	M	F	M	F
15	16	17	18	19	20	21	22	23	24	25	26	27	28
97	37	44	2	14	33	2	1	37	1	...	...	84	121
210	25	126	...	54	23	9	...	21	2	3	129	135	249
111	63	61	3	15	58	1	1	34	1	...	...	71	143
31	15	22	5	8	9	1	1	...	...	...	...	51	65
149	46	105	22	34	24	3	...	7	...	...	1	160	277
172	13	119	...	21	9	8	1	24	3	1	8	93	253
316	144	160	15	101	110	11	11	44	8	3	5	237	402
						Uninhabited							
110	38	46	6	51	32	...	...	13	...	...	...	75	151
135	53	64	...	36	53	...	...	35	...	...	...	109	204
141	34	80	2	39	31	4	...	18	1	...	5	87	179
159	14	106	8	42	6	...	...	11	...	...	31	97	198
214	11	132	...	30	7	12	3	40	1	9	245	133	122
6	6	...	...	4	6	...	...	2	...	...	...	3	6
92	95	29	54	24	37	2	1	37	3	8	12	82	83
464	144	161	6	139	118	22	11	142	9	10	84	509	726
74	...	59	...	4	...	1	...	10	...	...	...	73	142
137	51	10	24	31	27	1	...	25	..	...	...	118	196
172	148	119	100	16	30	4	2	33	16	50	123	136	135
65	15	48	...	6	15	...	...	11	...	3	53	64	77
112	32	88	...	5	17	4	6	15	9	...	3	126	199
198	20	153	10	13	5	3	3	29	2	...	38	161	302
92	75	88	74	1	...	1	1	2	...	...	...	72	91
90	85	87	82	...	...	2	3	1	...	...	...	93	73
						Uninhabited							
818	387	334	127	205	132	22	14	257	11	3	14	777	1,080
302	42	154	18	35	13	10	2	103	9	16	95	266	396
24	1	13	1	1	...	...	...	10	...	...	...	16	36
111	25	38	1	60	24	1	...	12	...	8	52	59	86
158	83	113	45	31	38	3	...	11	...	14	38	93	131
252	63	122	12	44	32	13	16	73	3	30	108	196	329
90	2	55	1	34	1	...	...	1	...	...	4	66	144
310	113	110	9	86	100	...	...	144	4	3	3	273	455
59	2	41	1	1	...	...	...	17	1	4	2	49	116
165	6	115	...	2	...	2	...	46	6	14	19	119	290

URBAN/VILLAGE PRIMARY

Police Station—CHAMPUA (Portion)

L.C. No.	Name of Village/ Town/ Ward	Area of village in hectares and of town/ ward in sq. km.	No. of occupied residential houses	No. of house-holds	Total Population (including Institutional and Houseless Population)			Scheduled Castes		Scheduled Tribes		Literates	
					P	M	F	M	F	M	F	M	F
1	2	3	4	5	6	7	8	9	10	11	12	13	14
96	Macmillanpur	159·85	23	25	100	48	52	...	...	16	19	13	4
97	Banakia (Banika)	118·57	40	41	205	91	114	11	10	45	65	16	7
98	Tiansiposi	216·91	106	106	533	261	272	35	46	156	165	54	14
99	Bankia	141·19	103	103	465	234	231	16	15	35	33	131	57
100	Rangamatia	250·91	86	105	553	252	301	22	22	228	279	96	43
101	Raruangoda	394·57	169	184	882	422	460	55	66	220	263	180	30
102	Chilikaposi	87·82	22	26	158	81	77	...	...	14	5	35	24
103	Pokharia	378·38	112	115	532	241	291	5	4	213	262	101	24
104	Hrudarampur	134·76	46	46	231	118	113	10	9	104	101	80	30
105	Durkulia	215·70	31	31	141	71	70	...	...	21	23	43	17
106	Balabhadrapur	231·08	50	50	260	131	129	...	...	129	128	47	9
107	Laxmiposi	195·87	21	21	106	50	56	...	...	30	38	22	8
108	Balasore	71·63	36	36	200	93	107	15	16	...	...	48	9
109	Kanjiasula	290·16	179	179	890	431	459	25	24	186	193	167	67
110	Brahmapur	92·27	70	70	360	178	182	8	6	43	44	109	56
111	Bishnupur	148·12	74	74	360	174	186	...	...	35	32	115	56
112	Jamunaposi	92·27	18	18	114	61	53	14	21	6	5	37	13
113	Gundunia	762·02	242	250	1,226	614	612	51	42	157	170	299	84
114	Jagannathpur	97·53	31	31	206	98	108	...	1	32	26	49	15
115	Bidyadharpur	115·34	26	26	148	67	81	...	...	25	37	39	8
116	Hattanasa	107·24	28	28	147	65	82	1	2	60	73	19	8
117	Chaitanpur	55·44	15	15	83	40	43	...	...	3	2	22	15
118	Chauthia	304·32	129	129	671	334	337	4	3	53	53	204	86
119	Hastinapur	161·87	66	66	365	183	182	3	5	75	77	61	17
120	Madhapur (Madhupur)	222·58	89	89	502	250	252	...	...	47	44	142	50
121	Manada	278·83	113	113	587	311	276	5	2	145	117	93	34
122	Gopinathapur	138·81	35	35	152	78	74	15	18	63	56	5	5
123	Sijukala	172·40	82	82	487	256	231	...	...	77	83	138	53
124	Murusuan	315·66	129	129	758	365	393	11	9	273	290	160	42
125	Dudhakund	236·74	62	62	358	190	168	3	3	166	144	60	10
126	Rajabasa	188·99	64	64	357	184	173	...	...	49	52	108	21
127	Kulhadihi	141·24	20	20	107	54	53	...	...	54	53	23	2
128	Tolakabahal	163·09	67	69	372	190	182	...	...	80	69	81	26
129	Siriabahal	267·09	44	44	190	96	94	...	...	74	72	34	8
139	Jansanpur	123·02	92	92	557	262	295	...	...	219	257	133	18

CENSUS ABSTRACT

Tahasil—CHAMPUA

MAIN WORKERS													
Total Main Workers (I—IX)		Cultivators (I)		Agricultural Labourers (II)		Household Industry, Manufacturing, Processing, Servicing and Repairs [V (a)]		Other Workers [III, IV, V (b) and VI to IX]		Marginal Workers		Non-Workers	
M	F	M	F	M	F	M	F	M	F	M	F	M	F
15	16	17	18	19	20	21	22	23	24	25	26	27	28
30	...	27	...	2	...	...	...	1	...	...	5	18	47
55	13	41	...	7	12	...	...	7	1	...	24	36	77
165	1	101	...	50	1	...	...	14	...	...	133	96	138
149	131	79	15	37	112	5	2	28	2	...	24	85	76
156	84	70	39	50	40	2	2	34	3	3	4	93	213
230	21	175	6	37	14	2	...	16	1	4	311	188	128
45	12	31	12	2	...	...	...	12	...	2	9	34	56
159	4	120	...	6	...	2	2	31	2	2	182	80	105
66	4	59	4	...	...	2	...	5	...	...	34	52	75
44	9	37	5	5	4	...	...	2	...	...	3	27	58
74	30	69	24	2	6	...	...	3	...	...	...	57	99
24	1	22	1	...	...	...	...	2	...	14	40	12	15
67	...	48	...	13	...	4	...	2	...	4	73	22	34
274	35	134	7	83	27	1	...	56	1	5	281	152	143
97	38	50	4	25	31	1	...	21	3	...	4	81	140
96	47	66	9	13	38	3	...	14	...	...	...	78	139
28	1	23	...	1	1	...	...	4	...	...	...	33	52
376	32	238	1	90	31	2	...	46	...	21	327	217	253
55	17	39	...	10	17	...	...	6	...	...	43	43	48
43	17	33	...	7	17	...	...	3	...	2	25	22	39
41	20	24	...	16	20	1	...	...	...	...	19	24	43
17	2	13	2	...	..	..	...	4	...	9	23	14	18
163	96	84	57	19	35	1	—	59	4	77	125	94	116
121	47	85	33	27	14	...	...	9	...	3	...	59	135
131	14	101	10	13	4	2	...	15	...	4	...	115	238
201	18	91	2	69	14	...	...	41	2	8	60	102	198
40	1	12	1	16	...	2	...	10	...	10	24	28	49
146	75	59	23	61	50	2	2	24	...	...	...	110	156
194	206	141	178	22	24	2	2	29	2	...	...	171	187
108	...	21	...	80	...	2	...	5	...	...	1	82	167
101	1	66	...	31	1	...	...	4	...	...	1	83	171
23	...	19	...	2	...	1	...	1	...	4	15	27	38
114	3	70	...	32	2	2	..	10	1	3	27	73	152
54	1	41	...	11	...	...	..	2	1	3	15	39	78
149	136	78	12	45	123	2	...	24	1	6	39	107	120

URBAN/VILLAGE PRIMARY

Police Station—CHAMPUA (Portion)

L.C. No.	Name of Village/ Town/ Ward	Area of village in hectares and of town/ Ward in sq. km.	No. of occupied residential houses	No. of house-holds	Total Population (including Institutional and Houseless Population)			Scheduled Castes		Scheduled Tribes		Literates	
					P	M	F	M	F	M	F	M	F
1	2	3	4	5	6	7	8	9	10	11	12	13	14
140	Ghuntaposi	78·51	56	56	302	149	153	10	5	10	...	44	18
141	Pathila	363 81	138	138	757	375	382	17	17	171	166	135	44
142	Kasipal	405·90	114	152	690	367	323	42	49	129	104	180	78
143	Chingudiposi	232·29	61	61	349	200	149	2	3	59	41	84	25
144	Balibandha	563·73	308	308	1,613	837	776	66	68	391	383	324	136
145	Manibandha	20·64				Uninhabited							
146	Parbatipur	183·73	51	51	260	125	135	...	...	55	72	32	8
147	Solagoda	533·38	169	169	876	442	434	11	11	156	150	254	97
148	Mahadevpur	231·89	67	67	372	178	194	...	...	16	18	121	34
149	Barakhandia	464·18	173	178	884	429	455	43	61	162	158	217	126
150	Asuki	308·36	138	138	735	362	373	62	61	289	299	151	36
151	Katalposi	211·25	37	37	208	104	104	1	1	26	34	36	11
152	Balabhadrapur	143·26	55	55	285	139	146	6	13	36	29	58	29
153	Sundhimurusuan	81·34	14	14	63	28	35	...	...	24	30	5	3
154	Khendra	578·30	222	223	1,179	592	587	111	121	79	62	310	84
155	Teliarsala	123·83	42	42	247	127	120	11	11	116	109	65	4
156	Bishnupur	110·48	74	74	421	218	203	...	...	213	202	119	27
157	Jhumpura	328 61	622	630	3,368	1,717	1,651	150	179	341	351	1,024	650
158	Bhaluka	236·34	119	119	767	388	379	1	3	92	88	212	119
159	Srirampur	192 63	43	43	226	110	116	10	16	100	100	56	6
160	Arsala	679·47	345	349	1,791	891	900	71	67	83	58	534	176
161	Durgapur	270·74	63	63	332	165	167	10	13	130	125	83	16
162	Andharikhaman	188·99	74	74	386	189	197	4	4	28	37	100	24

CENSUS ABSTRACT

Tahasil—CHAMPUA

MAIN WORKERS													
Total Main Workers (I—IX)		Cultivators (I)		Agricultural Labourers (II)		Household Industry, Manufacturing, Processing, Servicing and Repairs [V (a)]		Other Workers [III, IV, V (b) and VI to IX]		Marginal Workers		Non-Workers	
M	F	M	F	M	F	M	F	M	F	M	F	M	F
15	16	17	18	19	20	21	22	23	24	25	26	27	28
84	39	48	9	15	29	3	1	18	...	4	17	61	97
243	41	163	...	20	...	4	...	56	41	7	2	125	339
165	66	68	10	82	53	2	1	13	2	24	30	178	227
115	1	77	...	13	...	...	...	25	1	...	103	85	45
475	106	157	44	237	54	5	2	76	6	23	1	339	669
						Uninhabited							
64	41	14	2	28	33	...	...	22	6	2	...	59	94
267	...	137	...	87	...	3	...	40	...	8	111	167	323
104	66	46	2	35	63	11	...	12	1	...	8	74	120
262	256	113	69	81	182	2	1	66	4	...	...	167	199
207	34	131	1	51	30	14	1	11	2	1	140	154	199
66	...	55	...	2	...	...	...	9	...	...	70	38	34
93	...	56	...	32	...	1	...	4	...	4	...	42	146
16	...	15	...	1	...	...	...	...	...	...	...	12	35
351	60	174	7	77	37	20	14	80	2	4	9	237	518
72	11	44	...	24	11	2	...	2	...	...	...	55	109
118	1	61	...	39	...	2	...	16	1	...	...	100	202
854	206	144	5	94	125	17	5	599	71	3	3	860	1,442
202	4	80	...	60	1	...	...	62	3	...	...	186	375
66	5	48	...	14	5	2	...	2	...	...	...	44	111
541	48	248	4	76	25	12	7	205	12	1	41	349	811
89	12	69	1	7	9	...	...	13	2	...	...	76	155
81	41	73	41	...	...	...	...	8	...	45	79	63	77

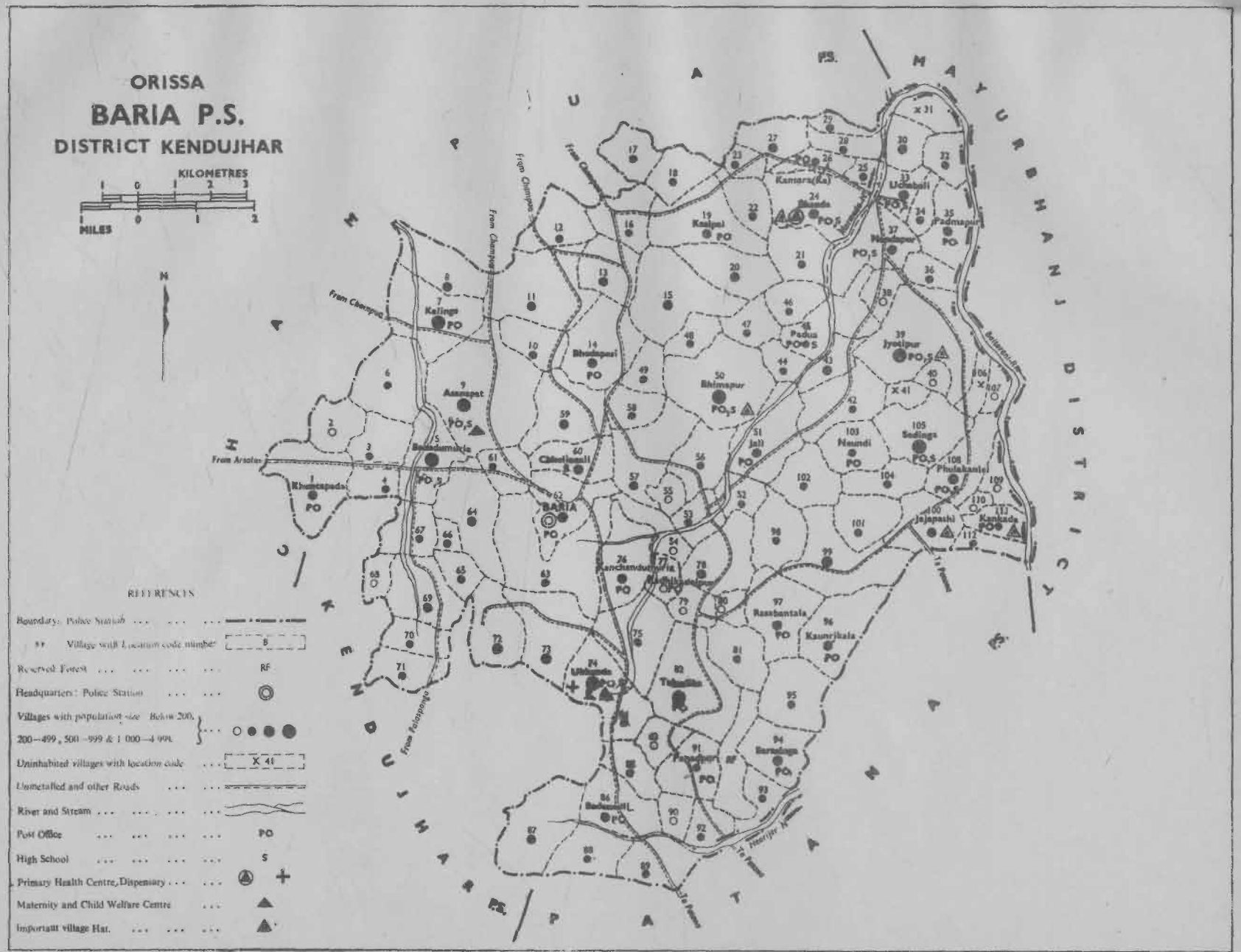

Based upon Survey of India map with the permission of the Surveyor General of India

© Government of India copyright, 1985.

PRIMARY CENSUS ABSTRACT
OF
BARIA P. S.

ALPHABETICAL LIST OF VILLAGES OF BARIA POLICE STATION

Sl. No	Name of Village		L. C. No.
1	2		3
1	Ankudi	...	101
2	Asanapat	...	9
3	Asuria	...	6
4	Badadumuria	...	5
5	Badaneuli	...	86
6	Badapada	...	38
7	Badapasi alias Danardanpur (Badapasi alias Danpur)	...	59
8	Baikunthapur	...	63
9	Bala	...	99
10	Balipasi	...	3
11	Balipasi	...	47
12	Banakati	...	40
13	Banguripasi	...	46
14	Bardhana	...	42
15	Barhapashi	...	81
16	Baria	...	62
17	Baruna	...	8
18	Basudevpur	...	27
19	Bautiapada	...	110
20	Bhanda	...	24
21	Bhimapur	...	50
22	Bhodapasi	...	14
23	Bhubanapasi	...	61
24	Bichitranandapur	...	54
25	Birakuan (Ka)	...	58
26	Birakuan (Kha)	...	49
27	Budhimara	...	109
28	Chakulia	...	69
29	Chandrasekharpur	...	17
30	Chheliakuli	...	60
31	Chitrapur	...	10
32	Dhatika	...	13
33	Gandabarei	...	73
34	Ghuntagadia	...	22
35	Gidhibas	...	11
36	Gobindapur	...	4
37	Gobindapur	...	107
38	Gopiballavpur	...	75
39	Guladipashi	...	18
40	Haripasi	...	70
41	Jajapashi	...	100
42	Jali	...	51
43	Jamunapashi	...	79
44	Jyotipur	...	39
45	Kalinga	...	7
46	Kamanda (Ka)	...	56
47	Kamanda (Kha)	...	55
48	Kanchandumuria	...	76
49	Kankada	...	111
50	Kansara (Ka)	...	26
51	Kansara (Kha)	...	25
52	Kashipur	...	84
53	Kasipal	...	19
54	Katupasi	...	52
55	Kaunrikala	...	96
56	Kendua	...	64
57	Keundian	...	30
58	Khudapashi	...	85
59	Khuntapada	...	1
60	Khuntapada	...	104
61	Kundapashi	...	29
62	Lakhmipasi	...	2
63	Malipashi	...	36
64	Manaharpur	...	80
65	Mandama	...	12
66	Mangalapur	...	21
67	Maudi	...	20
68	Nagarpal	...	71
69	Naknabi	...	106
70	Nandapur	...	37
71	Narayanpat	...	41
72	Nayadhanurjayapur	...	72
73	Neundi	...	103
74	Nisagadia	...	15
75	Nischintapur	...	53
76	Nuagan	...	112
77	Padmapur	...	35
78	Padua	...	45
79	Pahadabhanga	...	34
80	Pahadpur	...	91
81	Panupashi	...	88
82	Phulakanlei	...	108
83	Pichhilabeda	...	95
84	Podasimila	...	87
85	Purudipasi	...	43
86	Radhikadeipur	...	77
87	Ramachandrapur	...	68
88	Ranipur	...	66
89	Rasabantala	...	97
90	Ratanpur	...	65

ALPHABETICAL LIST OF VILLAGES OF BARIA POLICE STATION

Sl. No.	Name of Village	L. C. No.
1	2	3
91	Ratnapashi ...	90
92	Rengalbeda ..	98
93	Rengalgoda ...	32
94	Rupakunda ...	31
95	Sabakdhanurjavapur ...	93
96	Sadinga .	105
97	Sananeuli ...	89
98	Sarasinga ...	94
99	Silapunji ...	16
100	Siltia ...	92
101	Singamajhuni ...	83
102	Sirkuan ...	57
103	Sitarampur ...	67
104	Subhadradeipur ...	23
105	Sunapasi ...	48
106	Sunariposhi ...	28
107	Tangaranali ...	44
108	Tangarbantala ...	78
109	Tangarpada ...	102
110	Tukudiha ...	82
111	Uchabali ...	33
112	Ukhunda ...	74

URBAN/VILLAGE PRIMARY

Police Station—BARIA

L.C. No.	Name of Village/ Town/ Ward	Area of village in hectares and of town/ ward in sq. km	No. of occupied residential houses	No. of house-holds	Total Population (including Institutional and Houseless Population)			Scheduled Castes		Scheduled Tribes		Literates	
					P	M	F	M	F	M	F	M	F
1.	2	3	4	5	6	7	8	9	10	11	12	13	14
8	**Baria P. S.**	**304·1**	**9,632**	**9,808**	**53,065**	**26,137**	**26,928**	**2,096**	**2,081**	**12,065**	**12,739**	**11,944**	**3,898**
	VILLAGES—												
1	Khuntapada	186·16	149	149	767	388	379	116	114	121	108	200	86
2	Lakhmiposi	219·34	42	42	185	91	94	5	6	80	86	29	3
3	Balipasi	204·77	52	52	280	155	125	12	13	33	13	77	17
4	Gobindapur	124·24	46	46	237	121	116	...	...	24	17	76	21
5	Badadumuria	357·74	229	231	1,100	551	549	162	174	150	161	330	126
6	Asuria	399·83	71	73	416	218	198	...	...	19	23	111	20
7	Kalinga	463·37	215	215	1,154	579	575	34	29	248	254	227	69
8	Baruna	331·03	119	119	608	288	320	3	2	53	71	130	51
9	Asanapat	915·00	339	343	1,849	906	943	40	41	810	833	469	126
10	Chitrapur	212·87	72	72	385	185	200	...	...	170	181	109	33
11	Gidhibas	654·78	152	152	824	391	433	2	...	379	425	206	74
12	Mandama	220·55	62	62	297	150	147	12	12	2	...	94	49
13	Dhatika	237·96	130	130	698	317	381	41	34	216	267	136	27
14	Bhodapasi	307·97	91	91	601	298	303	...	...	170	184	152	52
15	Nisagadia	496·55	148	149	845	427	418	16	10	367	362	151	33
16	Silapunji	234·31	77	78	408	209	199	7	5	59	66	88	31
17	Chandrasekharpur	227·03	70	70	367	184	183	2	2	156	154	74	11
18	Guladipashi	228·65	71	77	417	216	201	19	25	40	35	127	41
19	Kasipal	406 71	135	135	789	364	425	3	3	285	336	164	40
20	Maudi	305.13	88	92	651	320	331	49	42	245	264	83	5
21	MangalaPur	263 45	50	53	264	128	136	...	...	57	72	88	37
22	Ghuntagadia	179 68	70	70	437	211	226	4	3	190	201	100	18
23	Subhadradeipur	107·65	36	36	210	108	102	...	...	42	27	79	22
24	Bhanda	426·54	148	158	844	433	411	13	8	108	104	228	88
25	Kansara (Kha)	74 46	73	73	397	211	186	96	72	16	15	142	56
26	Kansara (Ka)	135·97	77	81	420	212	208	21	22	31	30	142	58
27	Basudevpur	210 44	119	120	619	286	333	6	5	277	323	96	15
28	Sunariposhi	126·67	47	47	308	153	155	9	9	17	11	74	38
29	Kundapashi	112·10	48	54	248	120	128	11	5	63	65	44	34
30	Keundian	195 46	133	133	771	343	428	7	15	332	410	98	18
31	Rupakunda	176 85				Uninhabited							
32	Rangalgoda	196·27	37	37	227	120	107	...	...	21	13	61	21
33	Uchabali	174·82	103	112	569	299	270	...	...	227	199	109	32
34	Pahadabhanga	117·76	50	50	277	136	141	...	1	66	66	55	23
35	Padmapur	324·15	118	118	642	315	327	20	21	234	249	140	76

CENSUS ABSTRACT

Tahasil—CHAMPUA

MAIN WORKERS													
Total Main Workers (I—IX)		Cultivators (I)		Agricultural Labourers (II)		Household Industry, Manufacturing, Processing, Servicing and Repairs [V (a)]		Other Workers [III, IV, V (b) and VI to IX]		Marginal Workers		Non-Workers	
M	F	M	F	M	F	M	F	M	F	M	F	M	F
15	16	17	18	19	20	21	22	23	24	25	26	27	28
13,932	**4,212**	**9,085**	**1,875**	**2,500**	**1,995**	**527**	**186**	**1,820**	**156**	**724**	**5,867**	**11,481**	**16,849**
200	75	93	14	43	54	21	5	43	2	22	102	166	202
55	9	40	...	6	8	...	...	9	1	1	...	35	85
80	51	54	2	10	48	1	1	15	...	...	...	75	74
48	35	35	2	9	31	...	...	4	2	...	1	73	80
262	2	144	1	61	1	11	...	46	...	24	45	265	502
125	3	86	...	24	2	4	...	11	1	1	21	92	174
302	32	201	5	42	20	7	1	52	6	48	115	229	428
159	9	109	1	25	4	...	2	25	2	2	62	127	249
533	72	415	29	12	10	49	26	57	7	10	1	363	870
119	12	103	8	...	2	3	1	13	1	...	124	66	64
224	62	158	11	20	48	1	...	45	3	20	194	147	177
83	46	50	2	20	39	1	1	12	4	6	4	61	97
179	212	116	119	30	77	16	14	17	2	2	...	136	169
146	61	89	4	36	57	2	...	19	...	23	103	129	139
175	26	102	7	47	13	8	6	18	...	64	218	188	174
121	71	59	...	41	67	5	1	16	3	3	8	85	120
113	50	73	9	33	41	...	...	7	...	1	3	70	130
115	35	90	23	13	10	3	1	9	1	4	26	97	140
188	34	121	27	30	6	7	1	30	...	16	150	160	241
176	1	1	...	172	1	...	...	3	...	1	191	143	139
69	14	41	8	14	3	...	...	14	3	...	57	59	65
117	81	81	63	9	15	2	3	25	...	...	7	94	138
62	...	26	...	22	...	9	...	5	...	...	45	46	57
183	16	65	4	34	4	6	...	78	8	67	131	183	264
94	25	43	7	11	15	10	1	30	2	3	8	114	153
129	37	48	4	20	25	5	...	56	8	5	37	78	134
142	9	122	2	9	2	3	5	8	...	12	207	132	117
69	5	49	3	1	...	2	...	17	2	...	48	84	102
58	3	43	3	9	...	1	...	5	...	...	40	62	85
183	1	141	1	34	...	2	...	6	...	14	260	146	167
						Uninhabited							
66	1	50	1	11	...	...	...	5	...	...	...	54	106
155	7	106	2	23	3	...	...	26	2	...	...	144	263
63	9	45	1	16	8	...	...	2	...	1	...	72	132
201	145	69	20	112	125	1	...	19	...	...	2	114	180

URBAN/VILLAGE PRIMARY

Police Station—BARIA

L.C. No.	Name of Village/ Town/ Ward	Area of village in hectares and of town/ ward in sq. km.	No. of occupied residential houses	No. of house-holds	Total Population (including Institutional and Houseless Population)			Scheduled Castes		Scheduled Tribes		Literates	
					P	M	F	M	F	M	F	M	F
1	2	3	4	5	6	7	8	9	10	11	12	13	14
36	Malipashi	133·55	40	40	200	104	96	...	...	16	9	45	15
37	Nandapur	378·38	149	149	767	387	380	16	20	86	61	196	65
38	Badapada	116·55	23	24	172	87	85	...	...	1	...	47	28
39	Jyotipur	798·45	251	251	1,325	688	637	261	239	138	126	413	173
40	Banakati	67·18	32	42	197	105	92	3	...	38	30	33	17
41	Narayanpat	85·39			Uninhabited								
42	Bardhana	332·25	56	61	345	153	192	...	...	96	117	64	20
43	Purudipasi	201·94	111	117	639	315	324	...	...	105	100	167	30
44	Tangaranali	104·00	45	45	246	116	130	24	30	5	6	66	31
45	Padua	179·28	61	61	336	168	168	...	...	17	8	120	55
46	Banguripasi	146·90	79	79	386	180	206	26	26	70	71	66	23
47	Balipasi	163·90	51	51	269	129	140	...	...	14	16	62	24
48	Sunapasi	125·45	53	53	290	137	153	3	2	134	151	59	3
49	Birakuan (Kha)	125·05	40	40	252	125	127	12	15	7	5	58	15
50	Bhimapur	619·57	209	211	1,134	554	580	88	97	170	185	281	107
51	Jali	394·97	102	107	593	281	312	101	96	180	216	105	48
52	Katupasi	112·91	58	58	316	157	169	12	14	15	14	95	28
53	Nischintapur	182·11	57	57	309	157	152	...	...	76	71	58	22
54	Bichitranandapur	40·87	6	6	46	21	25	...	...	...	...	9	...
55	Kamanda (Kha)	105·22	14	14	81	44	37	...	...	6	2	29	8
56	Kamanda (Ka)	267·50	88	90	447	225	222	3	1	95	94	83	26
57	Sirkuan	435·04	99	99	562	266	296	14	15	63	73	93	23
58	Birakuan (Ka)	174·02	60	60	333	172	161	...	...	34	28	53	8
59	Badapasi alias Danardanpur (Badapasi alias Danpur)	358·55	131	131	604	300	304	...	...	259	260	120	26
60	Chhelianali	239·57	94	94	511	242	269	1	1	223	265	103	25
61	Bhubanapasi	164·30	49	49	247	119	128	6	8	25	28	79	31
62	Baria	346·41	112	112	626	300	326	2	...	70	76	120	24
63	Baikunthapur	185·75	56	56	257	129	128	...	...	56	51	41	13
64	Kendua	414·00	142	160	797	391	406	16	21	130	141	143	45
65	Ratanpur	143·26	48	53	288	137	151	...	...	31	33	59	15
66	Ranipur	110·07	49	53	287	142	145	...	...	42	46	60	25
67	Sitarampur	214·08	90	90	469	240	229	6	9	90	88	98	27
68	Ramachandrapur	87·41	26	26	135	57	78	...	...	57	78	24	1
69	Chakulia	339·53	104	105	578	282	296	5	6	105	108	130	33
70	Haripasi	198·30	67	73	367	167	200	15	19	50	81	63	14

CENSUS ABSTRACT

Tahasil—CHAMPUA

MAIN WORKERS													
Total Main Workers (I—IX)		Cultivators (I)		Agricultural Labourers (II)		Household Industry, Manufacturing, Processing, Servicing and Repairs [V (a)]		Other Workers [III, IV, V (b) and VI to IX]		Marginal Workers		Non-Workers	
M	F	M	F	M	F	M	F	M	F	M	F	M	F
15	16	17	18	19	20	21	22	23	24	25	26	27	28
51	49	38	41	5	8	...	...	8	...	5	17	48	30
204	11	158	6	14	3	4	2	28	...	...	179	183	190
39	39	29	39	...	...	...	...	10	...	2	4	46	42
336	173	147	71	89	70	29	25	71	7	3	3	349	461
65	20	23	6	18	14	...	...	24	...	5	39	35	33
						Uninhabited							
75	53	49	19	15	31	1	1	10	2	14	76	64	63
181	32	19	3	29	25	119	...	14	4	2	163	132	129
73	4	46	...	17	...	3	4	7	...	...	75	43	51
89	...	63	...	7	...	...	...	19	...	...	105	79	63
110	1	70	...	30	1	2	...	8	...	...	122	70	83
75	1	51	...	11	...	1	...	12	1	2	90	52	49
74	...	72	...	...	...	1	...	1	...	...	85	63	68
67	...	59	...	4	...	1	...	3	...	...	70	58	57
316	67	202	32	79	26	11	7	24	2	2	237	236	276
157	31	104	9	36	20	3	2	14	...	15	148	109	133
81	11	63	6	2	2	1	2	15	1	3	55	73	93
76	2	55	...	12	2	...	...	9	...	1	33	80	117
14	3	14	1	...	2	...	...	...	...	...	...	7	22
21	1	17	1	1	...	...	...	3	...	...	2	23	34
135	95	60	38	64	55	4	...	7	2	3	46	87	81
160	56	100	18	49	35	2	2	9	1	5	139	101	101
91	33	57	...	15	32	2	1	17	...	8	66	73	62
188	123	105	8	76	115	2	...	5	...	...	...	112	181
127	1	120	...	2	1	...	...	5	...	...	...	115	268
71	12	57	...	13	12	...	...	1	...	...	...	48	116
169	30	116	8	18	15	...	...	35	7	...	17	131	279
82	79	38	...	30	78	2	...	12	1	...	...	47	49
208	2	172	2	26	...	3	...	7	...	2	189	181	215
73	59	71	59	...	...	1	...	1	...	...	1	64	91
67	38	64	38	1	...	...	...	2	...	2	8	73	99
123	18	90	10	10	3	2	1	21	4	18	111	99	100
27	2	23	1	...	1	...	...	4	...	3	38	27	38
145	148	99	119	32	28	2	1	12	...	...	...	137	148
87	64	78	38	6	26	...	...	3	...	7	67	73	69

URBAN/VILLAGE PRIMARY

Police Station—BARIA

L.C. No.	Name of Village/ Town/ Ward	Area of village in hectares and of town/ ward in sq. km	No. of occupied residential houses	No. of house-holds	Total Population (including Institutional and Houseless Population)			Scheduled Castes		Scheduled Tribes		Literates	
					P	M	F	M	F	M	F	M	F
1	2	3	4	5	6	7	8	9	10	11	12	13	14
71	Nagarpal	168·35	58	59	353	171	182	...	...	41	39	73	20
72	Nayadhanurjayapur	301 49	121	121	721	356	365	5	3	336	351	105	15
73	Gandabarei	409 14	180	180	948	472	476	26	15	279	308	224	50
74	Ukhunda	592 06	290	292	1,692	867	825	137	135	224	235	369	119
75	Gopiballavpur	101 58	29	31	202	104	98	..	...	5	...	34	5
76	Kanchandumuria	300 28	145	145	812	395	417	18	18	268	283	172	66
77	Radhikadeipur	114 93	24	24	157	73	84	22	22	10	4	44	17
78	Tangarbantala	342·78	88	88	538	261	277	15	16	242	255	157	58
79	Jamunapashi	92·27	30	30	190	94	96	...	..	7	7	50	11
80	Manaharpur	80·13	13	13	77	39	38	1	...	...	...	17	4
81	Barhapashi	266 69	75	75	479	248	231	5	4	23	22	92	41
82	Tukudiha	561·71	197	213	1,106	547	559	5	8	131	129	206	41
83	Singamajhuni	150·54	29	29	155	71	84	3	4	6	...	29	10
84	Kashipur	184·94	43	43	286	140	146	...	...	66	81	75	28
85	Khudapashi	177·66	64	64	398	205	193	19	14	132	135	96	32
86	Badaneuli	339·13	157	157	751	361	390	26	19	145	175	166	46
87	Podasimila	585·58	103	111	546	270	276	11	10	93	90	116	39
88	Panapasi	261·02	72	72	345	172	173	2	2	21	17	52	21
89	Sananeuli	240·38	46	46	258	114	144	1	3	108	135	43	12
90	Ratnapashi	105 22	29	29	152	73	79	12	11	2	4	39	24
91	Pahadpur	281 26	75	78	443	231	212	24	23	179	166	116	33
92	Siltia	142·05	42	42	245	116	129	18	21	2	2	77	29
93	Sabakdhanurjaya-pur.	123 83	62	62	332	152	180	63	84	77	83	66	22
94	Sarasinga	257·38	113	113	592	299	293	11	10	149	149	131	45
95	Pichhilabeda	321·32	75	81	454	223	231	2	3	3	...	66	28
96	Kaunrikala	365·84	144	147	730	345	385	100	107	110	121	150	36
97	Rasabantala	398·21	111	124	595	293	302	13	15	250	254	134	52
98	Rengalbeda	255·36	68	68	384	166	218	9	11	155	202	37	12
99	Bala	520·43	154	154	800	387	413	7	6	208	236	120	31
100	Iajapashi	301·49	96	97	544	264	280	...	...	149	152	86	15
101	Ankudi	235·93	62	62	330	161	169	...	...	131	143	53	18
102	Tangarpada	228·24	53	53	289	136	153	...	...	25	30	38	13
103	Neundi	231·08	67	67	393	196	197	..	...	61	58	83	44
104	Khuntapada	186·16	42	43	267	131	136	..	..	62	47	54	19
105	Sadinga	390·93	173	173	1,042	538	504	18	1	179	187	357	150

CENSUS ABSTRACT

Tahasil—CHAMPUA

MAIN WORKERS													
Total Main Workers (I—IX)		Cultivators (I)		Agricultural Labourers (II)		Household Industry, Manufacturing, Processing, Servicing and Repairs [V (a)]		Other Workers [III, IV, V (b) and VI to IX]		Marginal Workers		Non-Workers	
M	F	M	F	M	F	M	F	M	F	M	F	M	F
15	16	17	18	19	20	21	22	23	24	25	26	27	28
96	74	86	71	...	2	2	1	8	...	14	52	61	56
188	185	170	178	3	3	4	4	11	...	16	27	152	153
255	34	194	9	24	13	18	10	19	2	1	1	216	441
477	43	286	2	47	30	21	6	123	5	...	6	390	776
60	54	45	8	9	46	...	...	6	...	...	...	44	44
186	102	122	64	27	29	4	...	33	9	17	47	192	268
38	4	26	4	3	...	2	...	7	...	...	...	35	80
1 8	26	139	24	5	2	1	...	3	...	3	45	110	206
51	1	50	...	...	..	...	...	1	1	5	2	38	93
21	1	19	...	...	1	...	...	2	...	...	21	18	16
139	22	113	8	9	14	5	...	12	...	1	69	108	140
336	38	248	12	58	20	17	4	13	2	28	267	183	254
47	21	33	1	8	20	...	...	6	...	...	...	24	63
40	5	18	...	12	5	...	...	10	...	8	22	92	119
83	6	71	2	9	4	...	...	3	...	3	4	119	183
179	164	87	75	63	87	...	...	29	2	36	31	146	195
124	16	67	...	45	16	2	...	10	...	...	...	146	260
99	3	90	3	2	...	4	..	3	...	...	...	73	170
82	30	68	6	12	24	...	...	2	...	...	...	32	114
38	6	28	2	3	4	...	...	7	...	...	...	35	73
117	54	75	3	24	46	5	4	13	1	...	...	114	158
63	19	55	11	1	8	...	...	7	...	...	...	53	110
86	20	64	6	4	2	10	11	8	1	...	1	66	159
170	118	108	70	18	42	...	...	44	6	1	4	128	171
124	24	86	11	11	10	4	1	23	2	7	78	92	129
162	85	146	81	...	...	...	...	16	4	29	...	154	300
185	27	137	4	28	11	9	11	11	1	...	173	108	102
102	117	81	111	...	...	7	6	14	...	...	...	64	101
211	52	112	24	53	14	2	1	44	13	19	156	157	205
132	9	122	6	4	3	2	...	4	...	15	167	117	104
65	23	8	...	49	18	...	...	8	5	33	61	63	85
69	79	63	76	...	...	2	3	4	...	1	...	66	74
103	5	41	3	39	1	7	1	16	...	16	117	77	75
66	9	53	8	10	...	2	1	1	...	6	70	59	57
264	147	124	14	88	127	3	...	49	6	8	24	266	333

URBAN/VILLAGE PRIMARY

Police Station—BARIA

L.C No.	Name of Village/ Town/ Ward	Area of village in hectares and of town/ ward in sq. km.	No. of occupied residential houses	No. of house-holds	Total Population (including Institutional and Houseless Population)			Scheduled Castes		Scheduled Tribes		Literates	
					P	M	F	M	F	M	F	M	F
1	2	3	4	5	6	7	8	9	10	11	12	13	14
106	Naknabi	58 28				Uninhabited							
107	Gobindapur	142 85	30	30	150	70	80	56	70	14	10	45	22
108	Phulakanlei	303·92	170	172	830	423	407	98	95	184	182	226	106
109	Budhhimara	38·04	13	13	53	26	27	11	11	...	...	12	3
110	Bautiapada	63·94	38	38	197	98	99	31	38	29	23	55	13
111	Kankada	222·17	80	80	428	205	223	13	10	87	97	90	31
112	Nuagan	168·35	52	52	279	134	145	...	...	60	64	64	8

CENSUS ABSTRACT

Tahasil—CHAMPUA

MAIN WORKERS													
Total Main Workers (I—IX)		Cultivators (I)		Agricultural Labourers (II)		Household Industry, Manufacturing, Processing, Servicing and Repairs [V (a)]		Other Workers [III, IV, V (b) and VI to IX]		Marginal Workers		Non-Workers	
M	F	M	F	M	F	M	F	M	F	M	F	M	F
15	16	17	18	19	20	21	22	23	24	25	26	27	28
						Uninhabited							
39	18	25	6	7	10	7	2	...	...	...	...	31	62
207	10	84	...	72	6	...	1	51	3	4	26	212	371
16	...	10	...	4	...	...	...	2	...	...	...	10	27
45	15	20	1	14	13	10	1	1	...	...	...	53	84
94	22	68	10	11	10	1	1	14	1	1	1	110	200
74	15	46	5	14	10	...	...	14	...	...	...	60	130

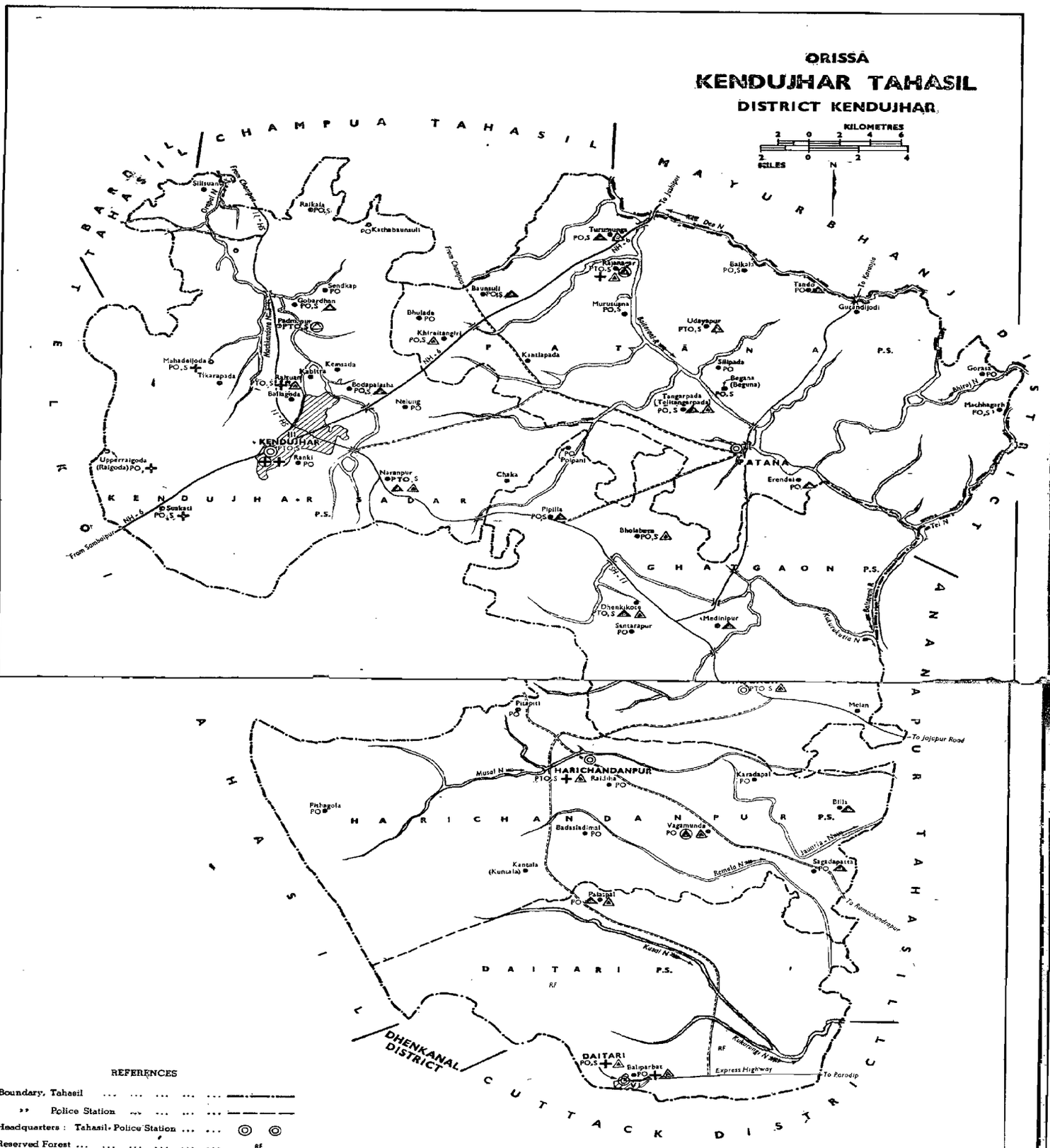

REFERENCES

Boundary, Tahasil	
" Police Station	
Headquarters : Tahasil, Police Station	◎ ◎
Reserved Forest	RF
Villages with population 1 000 & above	Palaspal
Urban area with location code	
National Highway	NH - 6
State Highway	SH - 11
Important Metalled Road	Express Highway
Unmetalled and other Roads	
River and Stream	
Post Office, Post & Telegraph Office	PO, PTO
High School	S
Hospital, Primary Health Centre, Dispensary	⊕ ⊕ +
Maternity and Child Welfare Centre	△
Important village Market/Hat	△

N.B. :- Names of the villages as in 1971 have been shown in bracket

Based upon Survey of India map with the permission of the Surveyor General of India.

© Government of India Copyright, 1985

PRIMARY CENSUS ABSTRACT
OF
KENDUJHAR TAHASIL

TAHASIL PRIMARY CENSUS ABSTRACT

Sl. No.	Tahasil/P. S./ Part P.S./U.A./ City / Town	Total/ Rural/ Urban	Area in Sq Km.	Occupied Residential Houses	Number of House-holds	Total Population (including Institutional and Houseless-Population)			Scheduled Castes			Scheduled Tribes			L terates		
						P	M	F	P	M	F	P	M	F	P	M	F
1	2	3	4	5	6	7	8	9	10	11	12	13	14	15	16	17	18
4	**Kendujhar Tahasil**	**T**	**3,446·0**	**70,964**	**73,477**	**399,046**	**200,923**	**198,123**	**31,820**	**15,854**	**15,966**	**208,738**	**103,807**	**104,931**	**112,282**	**82,671**	**29,611**
		R	**3,430.5**	**65,292**	**67,263**	**366,143**	**183,019**	**183,124**	**27,663**	**13,716**	**13,947**	**199,902**	**99,227**	**100,675**	**93,227**	**70,520**	**22,707**
		U	**15 5**	**5,672**	**6,224**	**32,903**	**17,904**	**14,999**	**4,157**	**2,138**	**2,019**	**8,836**	**4,580**	**4,256**	**19,055**	**12,151**	**6,904**
1	Kendujhar Sadar P. S.	T	821.6	26,501	27,692	150,158	76,484	73,674	14,105	7,096	7,009	72,987	36,386	36,601	47,841	34,165	13,676
		R	806.1	22,002	22,648	122,099	61,203	60,896	10,444	5,217	5,227	65,969	32,729	33,240	31,200	23,623	7,577
		U	15.5	4,499	5,044	28,059	15,281	12,778	3,661	1,879	1,782	7,018	3,657	3,361	16,641	10,542	6,099
	Kendujhar Town (M)	U	15.54	4,499	5,044	28,059	15,281	12,778	3,661	1,879	1,782	7,018	3,657	3,361	16,641	10,542	6,099
2	Patana P. S.	R	642.8	21,112	21,974	121,231	59,821	61,410	9,319	4,587	4,732	62,945	30,975	31,970	32,911	24,336	8,575
3	Ghatgaon P. S.	R	527.3	11,524	11,758	64,562	32,367	32,195	3,370	1,671	1,699	39,838	19,776	20,062	16,273	12,485	3,788
4	Harichandanpur P. S.	R	1,403.7	8,506	8,676	47,456	24,011	23,445	4,004	1,966	2,038	23,239	11,697	11,542	10,867	8,486	2,381
5	Daitari P. S.	T	50.6	3,321	3,377	15,639	8,240	7,399	1,022	534	488	9,729	4,973	4,756	4,390	3,199	1,191
		R	50.6	2,148	2,197	10,795	5,617	5,178	526	275	251	7,911	4,050	3,861	1,976	1,590	386
		U	U. S.	1,173	1,180	4,844	2,623	2,221	496	259	237	1,818	923	895	2,414	1,609	805
	Daitari Town (Census)	U	U. S.	1,173	1,180	4,844	2,623	2,221	496	259	237	1,818	923	395	2,414	1,609	805

Sl. No.	MAIN WORKERS																				
	Total Main Workers (I-IX)			Cultivators (I)			Agricultural Labourers (II)			Household Industry, Manufacturing, Processing, Servicing and Repairs [V (a)]			Other Workers [III, IV, V (b) & VI to IX]			Marginal Workers			Non-Workers		
	P	M	F	P	M	F	P	M	F	P	M	F	P	M	F	P	M	F	P	M	F
1	19	20	21	22	23	24	25	26	27	28	29	30	31	32	33	34	35	36	37	38	39
4	**130,479**	**107,255**	**23,224**	**70,625**	**63,155**	**7,470**	**31,701**	**19,779**	**11,922**	**3,819**	**2,912**	**907**	**24,334**	**21,409**	**2,925**	**34,702**	**4,138**	**30,564**	**233,865**	**89,530**	**144,335**
	120,325	**98,548**	**21,777**	**70,063**	**62,655**	**7,408**	**30,086**	**18,727**	**11,359**	**3,360**	**2,508**	**852**	**16,816**	**14,658**	**2,158**	**33,771**	**3,919**	**29,852**	**212,047**	**80,552**	**131,495**
	10,154	**8,707**	**1,447**	**562**	**500**	**62**	**1,615**	**1,052**	**563**	**459**	**404**	**55**	**7,518**	**6,751**	**767**	**931**	**219**	**712**	**21,818**	**8,978**	**12,840**
1	48,507	39,778	8,729	20,509	18,510	1,999	11,743	7,490	4,253	1,282	1,020	262	14,973	12,758	2,215	11,167	1,579	9,588	90,484	35,127	55,357
	39,930	32,475	7,455	19,948	18,011	1,937	10,128	6,438	3,690	907	679	228	8,947	7,347	1,600	10,332	1,381	8,951	71,837	27,347	44,490
	8,577	7,303	1,274	561	499	62	1,615	1,052	563	375	341	34	6,026	5,411	615	835	198	637	18,647	7,780	10,867
	8,577	7,303	1,274	561	499	62	1,615	1,052	563	375	341	34	6,026	5,411	615	835	198	637	18,647	7,780	10,867
2	39,609	31,909	7,700	25,532	22,471	3,061	9,647	5,534	4,113	1,123	809	314	3,307	3,095	212	11,930	1,301	10,629	69,692	26,611	43,081
3	21,025	17,688	3,337	12,376	11,218	1,158	5,474	3,663	1,811	718	548	170	2,457	2,259	198	7,491	642	6,849	36,046	14,037	22,039
4	16,234	13,170	3,064	10,081	8,887	1,194	4,211	2,602	1,609	530	398	132	1,412	1,283	129	3,262	556	2,706	27,960	10,285	17,675
5	5,104	4,710	394	2,127	2,069	58	626	490	136	166	137	29	2,185	2,014	171	852	60	792	9,683	3,470	6,213
	3,527	3,306	221	2,126	2,068	58	626	490	136	82	74	8	693	674	19	756	39	717	6,512	2,272	4,240
	1,577	1,404	173	1	1	...	...	...	...	84	63	21	1,492	1,340	152	96	21	75	3,171	1,198	1,973
	1,577	1,404	173	1	1	...	...	...	...	84	63	21	1,492	1,340	152	96	21	75	3,171	1,198	1,973

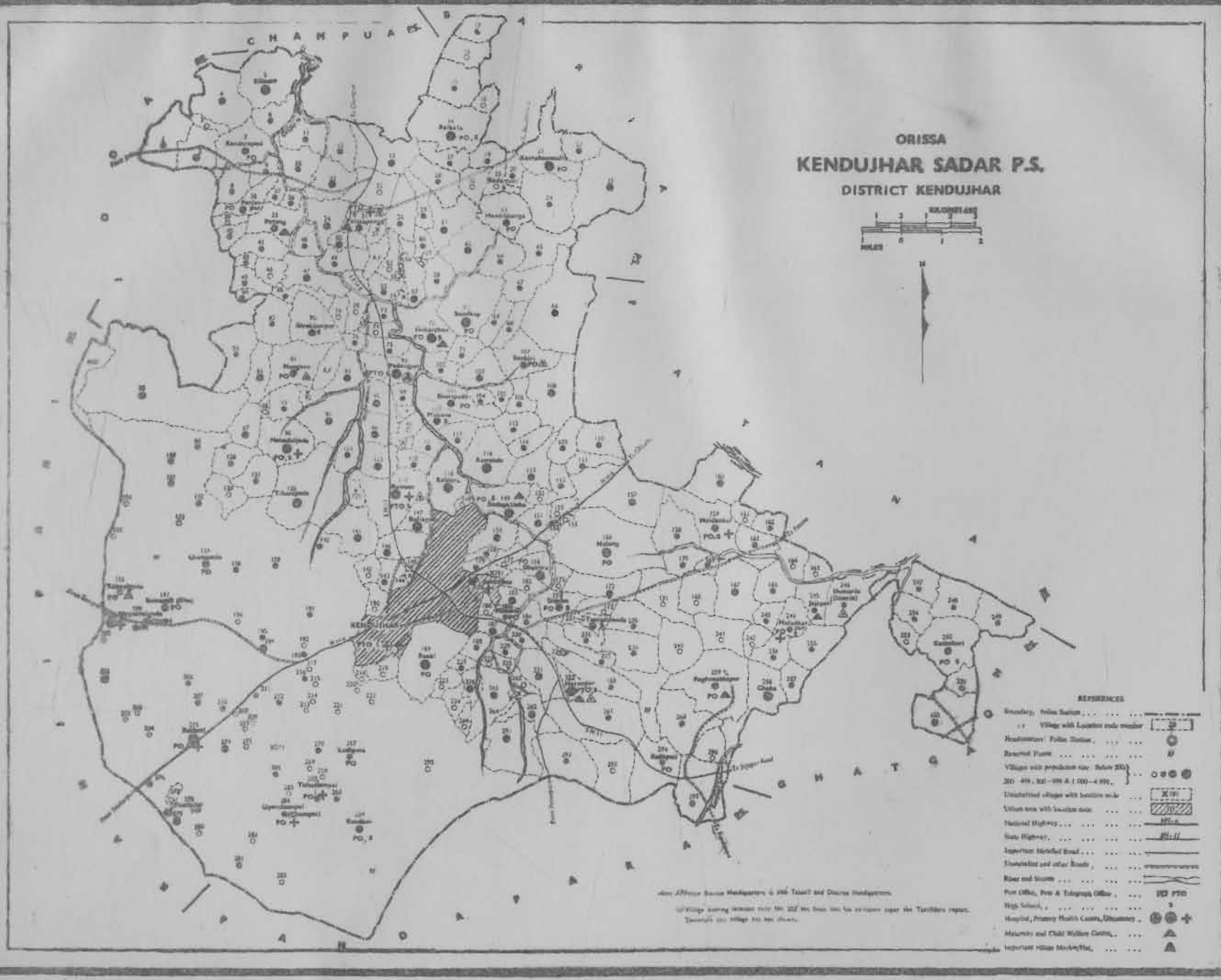

© Government of India copyright

PRIMARY CENSUS ABSTRACT
OF
KENDUJHAR SADAR P. S.

ALPHABETICAL LIST OF VILLAGES OF KENDUJHAR SADAR POLICE STATION

Sl. No. 1	Name of Village 2	L. C. No. 3
1	Aharpasi ...	10
2	Alanapada ...	235
3	Alekhapada ...	18
4	Ambadaraha (Ambadiha) ...	191
5	Amrutapada ...	42
6	Amuni ...	86
7	Amunipur ...	40
8	Anjar ...	209
9	Atibudhipada ...	266
10	Badabil (Kha) (Badbil) ...	92
11	Badabil (Ka) ...	229
12	Badadera ...	187
13	Badahal ...	179
14	Badamuni ...	25
15	Badapasi ...	294
16	Badaraduana ...	286
17	Badudighar (Bodadighara) ...	293
18	Baiganpasi ...	173
19	Bajenitangar ...	95
20	Balabhadrapur ...	223
21	Baliagoda ...	147
22	Balinda ...	138
23	Balisuan ...	53
24	Banajodi ...	95
25	Banamalipur ...	104
26	Baneikala ...	16
27	Bankamaruni ...	78
28	Banpar (Banpur) ...	182
29	Banua ...	57
30	Baradapal ...	87
31	Barkhanda ...	164
32	Barigaon ...	252
33	Basantpur ...	181
34	Basudevpur ...	170
35	Baulamal ...	61
36	Baunipada ...	101
37	Bayakumutia ...	279
38	Bebartapasi ...	155
39	Belapasi ...	111
40	Belada ...	225
41	Bhagabandh ...	27
42	Bhaliadal ...	205
43	Bhaliadiha (Balidiha) ...	215
44	Bhalupahadi ...	39
45	Bhatunia ...	93
46	Bhejidihi ...	272
47	Bhodabahali (Bhodabahala) ...	253
48	Binida ...	139
49	Birabarpur ...	54
50	Birabarpurpatna ...	59
51	Birakisorpur ...	80
52	Bistapal ...	47
53	Biswanathapur ...	105
54	Bodapalasha ...	149
55	Boitabeda ...	228
56	Chaka ...	172
57	Chaka ...	258
58	Chandapasi ...	154
59	Chhemundibir (Chhaundibari) ...	166
60	Dabanka ...	76
61	Dalimbapur ...	127
62	Dangapani ...	208
63	Danguaposi ...	271
64	Danuan ...	102
65	Deobandha ...	163
66	Deuladiha ...	37
67	Dhagotha ...	242
68	Dhanurjayapur ...	2
69	Dhanurjayapur ...	249
70	Dharupada ..	146
71	Dhatika (Dhathki) ...	51
72	Dhatika ...	124
73	Dhenkikote ...	240
74	Dhurudupal ...	168
75	Dimbo ...	174
76	Dimiribahal ...	224
77	Dimiridiha ...	83
78	Dimirimunda ...	238
79	Duarsuni ...	288
80	Dumuria (Dimria) ...	246
81	Fakirpur ...	20
82	Gondijoda ...	277
83	Ghungi ...	268
84	Ghutukesari (Ghutukeswar) ...	231
85	Ghuturu ...	176
86	Gobardhan ...	72
87	Gopalpur ...	295
88	Gopinathapur (Gopinathapur Sasan) ...	123
89	Gopinathpur ...	213
90	Gopinathapur (Nuagaon) ...	143

ALPHABETICAL LIST OF VILLAGES OF KENDUJHAR SADAR POLICE STATION

Sl. No.	Name of Village	L. C. No.
1	2	3
91	Goudunibeda ...	145
92	Govindpur ...	183
93	Govindapur ...	260
94	Guhalachatua ...	239
95	Gumura ...	150
96	Haladharpur ...	244
97	Haladiatangiri (Halditangar) ...	230
98	Haldiaguna ...	52
99	Handibhanga ...	63
100	Hariharpur ...	158
101	Harshapur ...	120
102	Hatikucha ...	82
103	Hundula ...	49
104	Ichhapur ...	264
105	Ichinda ...	212
106	Jadichatar ...	73
107	Jadipada ...	66
108	Jagannathapur ...	162
109	Jagannathapur (Ka) (Jaganathpur) ...	248
110	Jagannathpur ...	46
111	Jagar (Uper) ...	195
112	Jajapasi ...	245
113	Jalabonga (Jalamonga) ...	121
114	Jalangadiha (Jalangdihi) ...	233
115	Jamudiha ...	290
116	Jamudiha ...	50
117	Jamudhia ...	221
118	Jamuhata ...	180
119	Jamunalia (Jamunali) ...	142
120	Jamunalia (Jamunali) ...	261
121	Jamunapasi ...	153
122	Jamupasi ...	32
123	Janardanpur ...	141
124	Jenagadia ...	234
125	Jhadapasi ...	11
126	Jharbelada ...	157
127	Jogimatha ...	91
128	Kabitra ...	118
129	Kadagarh ...	91
130	Kainsi ...	23
131	Kajaleipasi ...	243
132	Kalanda ...	41
133	Kaliabeda ...	161
134	Kaliabeda ...	256
135	Kalisi (Kalisui) ...	6

Sl. No.	Name of Village	L. C. No.
1	2	3
136	Kamagaon (Kanangadhara) ...	198
137	Kanapasi ...	67
138	Kandarapasi ...	7
139	Kandakala (Kandrakula) ...	15
140	Kandarapasi ...	227
141	Kanipasi ...	24
142	Kanipasi ...	165
143	Kansa ...	270
144	Kantakoli ...	229
145	Karanjiapada ...	17
146	Kasada ...	207
147	Kasira ...	43
148	Kasirapatana ...	44
149	Kathabari ...	250
150	Kathabaunsuli ...	21
151	Kathakaranjia ...	117
152	Kaunrikala (Kamurikala) ...	62
153	Kemsada ...	116
154	Kendua ...	113
155	Kendupasi ...	88
156	Keri ...	160
157	Kesapanka ...	174
158	Khadangapada ...	59
159	Khajurimundi ...	206
160	Khajuripani ...	247
161	Khaparakhai ...	30
162	Khediapiha (Khediadhi) ...	255
163	Kholapa ...	236
164	Khuntakata ...	276
165	Khuntapara ...	122
166	Khuntapada (Ga) (Khuntapada) ...	60
167	Kodipasa ...	267
168	Kolhapada ...	56
169	Kuladera ...	186
170	Kumudabahali ...	256
171	Kumundi (Kha) (Kumundi) ...	197
172	Kundhei ...	289
173	Kunjarbahal ...	4
174	Kusapada ...	115
175	Kusumala (Kusumula) ...	58
176	Kusumita ...	85
177	Laxmipasi ...	144
178	Laxmipasi ...	251
179	Lunaghar (Nunaghar) ...	200
180	Lunjharan (Lumajharandi) ...	241

ALPHABETICAL LIST OF VILLAGES OF KENDUJHAR SADAR POLICE STATION

Sl. No.	Name of Village		L. C. No.
1	2		3
181	Madarangajodi	...	128
182	Mahadeijoda	...	90
183	Mahadebpur	...	114
184	Mahuldiha	...	112
185	Maidankei	...	159
186	Majurapasi	...	257
187	Maligaon	...	190
188	Mamalapasi	...	202
189	Mandua	...	185
190	Mangalapasi	...	48
191	Manoharpur (San)	...	106
192	Manoharpur (Bada) (Monoharpur)	...	171
193	Mathuramandali	...	109
194	Medinipur	...	214
195	Motitangiri	...	226
196	Muktapur	...	177
197	Mukuna	...	100
198	Mundula	...	280
199	Murusuan (Matusuan)	...	34
200	Naigaon	...	8
201	Naigaon	...	175
202	Naranpur	...	232
203	Narsinghapur	...	89
204	Nelung	...	156
205	Nimirdapasi	...	77
206	Nischintapur	...	296
207	Nitigotha	...	134
208	Nuadihi	...	36
209	Nuagaon	...	12
210	Nuagaon	...	81
211	Nuapada	...	132
212	Padmapur	...	94
213	Palashapokhari	...	64
214	Palasapanga	...	31
215	Pandadar	...	278
216	Parjanpur	...	38
217	Patapani	...	133
218	Patribadi	...	222
219	Patrimali	...	196
220	Patung	...	35
221	Podadiha	...	135
222	Podadiha	...	169
223	Poipani	...	84
224	Poipani	...	97
225	Potala	...	108
226	Potulia	...	75
227	Raghunathpur	...	259
228	Raikala	...	14
229	Raisuan	...	119
230	Ramachandrapur	...	292
231	Ranki	...	189
232	Ratanpur	...	79
233	Rengalbeda	...	1
234	Rgudi	...	204
235	Rukunadeipursasan (Rukunadeipur)	...	71
236	Sadarapada	...	152
237	Sahadapur	...	103
238	Saharpasi	...	263
239	Sanamuni	...	26
240	Sandhiapasi	...	28
241	Sankarpur	...	151
242	Sakiri	...	107
243	Sanraduan	...	285
244	Sapakanta	...	201
245	Sarasha	...	188
246	Saralapentha	...	129
247	Sarasakola	...	33
248	Sariapasi	...	19
249	Sarukudar	...	211
250	Satikudar	...	9
251	Sendkap	..	70
252	Sidhamatha	..	218
253	Silisuan	..	5
254	Siliswan	..	96
255	Singraisuan	..	125
256	Sirisipal	.	265
257	Sirisikhunta	.	210
258	Suakati	..	275
259	Suleikhamar	...	219
260	Sunaripasi	...	22
261	Talchampei	...	287
262	Taljagar	...	194
263	Talkainsari	...	193
264	Talakaipur	...	216
265	Talacampadihi	...	131
266	Talapada	...	167
267	Talaraigoda	...	136
268	Talsumatha	...	282
269	Tangarani	...	13
270	Tangarani	...	110

ALPHABETICAL LIST OF VILLAGES OF KENDUJHAR SADAR POLICE STATION

Sl. No 1	Name of Village 2		L. C. No. 3
271	Tangarpalasa	...	184
272	Tangarnali	...	98
273	Tangarpada (Tangarpala)	...	283
274	Taratakhaman	.	45
275	Tentuli	...	274
276	Tentulinanda	...	237
277	Teranti	...	68
278	Thakurdihi	...	273
279	Tihadipasi	...	29
280	Tikarapada	...	126
281	Tikargumara	...	178
282	Toiankabahal alias Haridagotha (Haridagotha)	...	262

N·B·—Village Neuliposi L·C. No. 203 is deleted.

Sl. No. 1	Name of Village 2		L. C. No. 3
283	Toranipani	...	281
284	Tulasichaunra	...	291
285	Tulasipur	...	3
286	Tulshipur	...	148
287	Uperchampei (Champei)	...	284
288	Upediha	...	69
289	Uperkainsari	...	192
290	Uperkampadihi (Kampadihi)	...	130
291	Upersumatha (Samatha)	...	269
292	Uppekaipur	...	217
293	Upperaigoda (Pagoda)	...	199
294	Urumunda	...	137
295	Valiadihi	...	140

URBAN/VILLAGE PRIMARY

Police Station—KENDUJHAR SADAR

L.C. No.	Name of Village/ Town/ Ward	Area of village in hectares and of town/ ward in sq. km.	No. of occupied residential houses	No. of house-holds	Total Population (including Institutional and Houseless Population)			Scheduled Castes		Scheduled Tribes		Literates	
					P	M	F	M	F	M	F	M	F
1	2	3	4	5	6	7	8	9	10	11	12	13	14
9	**Kendujhar Sadar P. S.**	**T 821·6**	**26,501**	**27,692**	**150,158**	**76,484**	**73,674**	**7,096**	**7,009**	**36,386**	**36,601**	**34,165**	**13,676**
		R 806.1	**22,002**	**22,648**	**122,099**	**61,203**	**60,896**	**5,217**	**5,227**	**32,729**	**33,240**	**23,623**	**7,577**
		U 15.5	**4,499**	**5,044**	**28,059**	**15,281**	**12,778**	**1,679**	**1,782**	**3,657**	**3,361**	**10,542**	**6,099**
III	*Kendujhar Town (M)*	*15.54*	*4,499*	*5,044*	*28,059*	*15,281*	*12,778*	*1,879*	*1,782*	*3,657*	*3,361*	*10,542*	*6,099*
	Ward 1		213	248	1,439	711	728	79	101	177	173	495	416
	Ward 2		166	210	1,193	626	567	76	76	178	166	490	293
	Ward 3		209	263	1,487	777	710	80	74	111	120	550	347
	Ward 4		275	320	1,604	771	833	130	128	332	364	370	210
	Ward 5		463	535	2,736	1,563	1,173	50	29	488	417	1,102	552
	Ward 6		189	207	1,214	617	597	238	233	32	35	390	250
	Ward 7		272	338	1,739	857	882	65	59	285	346	516	310
	Ward 8		242	271	1,915	1,062	853	236	217	247	160	678	370
	Ward 9		485	496	2,708	1,409	1,299	68	76	316	256	1,088	852
	Ward 10		432	485	2,468	1,435	1,033	151	144	144	94	1,038	579
	Ward 11		536	597	3,376	1,931	1,445	332	291	368	304	1,420	675
	Ward 12		600	618	3,215	1,858	1,357	66	33	321	283	1,385	913
	Ward 13		417	456	2,965	1,664	1,301	308	321	658	643	1,020	332
	VILLAGES—												
1	Rengalbeda	326 99	90	90	482	230	252	...	...	217	242	104	25
2	Dhanurjayapur	424 94	111	111	577	273	304	13	11	249	287	68	27
3	Tulasipur	83 77	30	34	195	97	98	2	..	38	29	22	5
4	Kunjarbahal	462 15	118	125	579	277	302	...	...	230	252	40	3
5	Silisuan	571 42	220	240	1,432	669	763	3	9	648	744	171	8
6	Kalisi (Kalisue)	196·27	83	87	482	232	250	10	12	199	211	50	4
7	Kandarapasi	381 63	152	173	894	442	452	42	37	369	372	183	32
8	Naigaon	123 03	61	62	311	148	163		...	107	111	79	25
9	Satikudar	119·38	76	76	384	193	191	5	4	27	28	101	16
10	Aharpasi	153·78	58	58	309	145	164	..	...	29	29	72	31
11	Ihadapasi	247·67	78	80	436	211	225	1	...	71	77	105	34
12	Nuagaon	150·14	61	64	294	150	144	6	7	98	89	44	5
13	Tangarani	313·63	156	156	842	404	438	107	116	224	243	161	68
14	Raikala	496·55	155	184	1,038	508	530	12	12	236	273	164	52
15	Kandarkala (Kandarakula)	240·38	80	80	476	245	231	39	38	120	118	96	20

Note:— Separate area figures for wards in col.-No.-3 are not available.

CENSUS ABSTRACT

Tahasil—KENDUJHAR

MAIN WORKERS													
Total Main Workers (I—IX)		Cultivators (I)		Agricultural Labourers (II)		Household Industry Manufacturing, Processing, Servicing and Repairs [V (a)]		Other Workers [III, IV, V (b) and VI to IX]		Marginal Workers		Non-Workers	
M	F	M	F	M	F	M	F	M	F	M	F	M	F
15	16	17	18	19	20	21	22	23	24	25	26	27	28
39,778	**8,729**	**18,510**	**1,999**	**7,490**	**4,253**	**1,020**	**262**	**12,758**	**2,215**	**1,579**	**9,588**	**35,127**	**55,357**
32,475	**7,455**	**18,011**	**1,937**	**6,438**	**3,690**	**679**	**228**	**7,347**	**1.600**	**1,381**	**8951**	**27,347**	**44,490**
7,303	**1,274**	**499**	**62**	**1,052**	**563**	**341**	**34**	**5,411**	**615**	**198**	**637**	**7,780**	**10,867**
7 303	*1 2 4*	*499*	*62*	*1,052*	*563*	*341*	*34*	*5,411*	*615*	*198*	*637*	*7 780*	*10 867*
332	117	30	12	22	1	7	...	273	104	54	104	325	507
253	53	29	6	19	6	5	1	200	40	26	61	347	453
379	83	14	1	41	43	15	1	309	38	2	1	396	626
425	144	26	6	145	54	22	1	232	83	...	2	346	687
785	80	77	11	30	8	7	...	671	61	7	14	771	1,079
251	85	23	5	60	46	71	24	97	10	54	98	312	414
426	180	32	4	148	147	12	2	234	27	...	1	431	701
463	47	44	3	123	29	44	...	252	15	1	2	598	804
644	117	10	..	62	31	26	2	546	84	7	1	758	1,181
786	34	9	...	18	3	13	...	746	31	...	2	649	997
880	85	54	4	99	37	28	3	699	41	20	28	1,031	1,332
1,001	66	51	1	65	29	83	...	802	36	16	220	841	1,071
678	183	100	9	220	129	8	...	350	45	11	103	975	1,015
146	11	89	...	25	4	4	...	28	7	7	160	77	81
174	3	93	1	39	...	1	...	41	2	2	168	97	133
52	...	36	...	2	...	1	...	13	...	...	56	45	42
172	42	122	18	2	...	20	18	28	6	2	162	103	98
358	26	267	5	71	8	2	...	18	13	17	399	294	338
139	4	75	1	43	2	5	...	16	1	...	128	93	118
270	61	173	2	30	38	...	...	67	21	2	14	170	377
91	29	61	2	1	10	3	...	26	17	...	2	57	132
120	17	29	1	25	7	55	6	11	3	5	80	68	94
97	7	40	...	18	7	4	...	35	...	...	83	48	74
106	40	59	15	13	17	22	...	12	8	12	76	93	109
109	52	49	24	8	15	16	8	36	5	...	31	41	61
224	5	127	...	24	...	8	1	65	4	1	192	179	241
260	15	175	1	27	12	5	1	53	1	12	101	236	414
142	64	64	2	64	60	1	...	13	2	...	...	103	167

URBAN/VILLAGE PRIMARY

Police Station – KENDUJHAR SADAR

L.C No.	Name of Village/ Town/ Ward	Area of village in hectares and of town/ ward in sq. km.	No. of occupied residential houses	No. of house-holds	Total Population (including Institutional and Houseless Population)			Scheduled Castes		Scheduled Tribes		Literates	
					P	M	F	M	F	M	F	M	F
1	2	3	4	5	6	7	8	9	10	11	12	13	14
16	Baneikala	119 38	36	36	183	91	92	18	17	18	23	29	11
17	Karanjiapada	124·64	46	57	287	132	155	...	...	52	54	36	25
18	Alekhapada	130 71	29	29	178	93	85	...	...	8	3	46	10
19	Sariapasi	139 62	88	89	495	245	250	19	15	182	181	106	11
20	Fakirpur	104 40	38	38	215	102	113	...	...	16	25	43	14
21	Kathabaunsuli	507 47	230	230	1,185	562	623	...	...	297	319	139	52
22	Sunaripasi	222 98	74	74	394	185	209	32	29	64	65	52	18
23	Kainsi	618 36	140	140	791	386	405	5	8	161	162	133	41
24	Kanipasi	263 45	81	81	460	222	238	16	16	151	161	62	15
25	Badamuni	114·53	34	34	197	102	95	...	..	35	44	51	18
26	Sanamuni	124·24	31	31	163	85	78	...	..	20	14	39	14
27	Bhagabandh	90 65	43	44	237	117	120	...	..	11	8	55	19
28	Sandhiapasi	170·37	83	83	489	235	254	8	11	222	241	88	16
29	Tihadipasi	95·91	57	57	386	194	192	...	...	122	125	70	17
30	Khaparakhai	222·58	56	57	315	155	160	...	...	50	50	67	16
31	Palasapanga	196·16	140	155	833	450	383	20	14	127	83	220	77
32	Jamupasi	151 35	14	14	67	32	35	...	...	14	14	10	2
33	Sarasakola	196·27	144	144	715	409	306	27	29	117	103	234	48
34	Murusuan (Marusuan)	255 76	76	112	593	287	306	22	32	149	156	73	33
35	Patung	271·95	129	131	646	310	336	38	39	77	75	161	78
36	Nuadihi	67·58	24	40	214	109	105	...	..	33	35	46	16
37	Deuladiha	87·41	35	41	202	103	99	..	...	25	14	45	8
38	Parjanpur	206·79	106	125	623	307	316	40	37	100	94	116	41
39	Bhalupahadi	75·27	9	9	54	29	25	...	..	29	25	7	...
40	Amunipur	150·54	46	46	245	121	124	..	...	59	57	43	15
41	Kalanda	220·15	77	90	480	226	254	7	5	27	30	91	43
42	Amrutapada	73·25	45	45	243	120	123	16	12	101	110	58	6
43	Kasira	140·43	56	57	283	143	140	6	9	111	102	42	19
44	Kasirapatana	175·63	46	54	290	147	143	3	3	69	66	45	12
45	Taratakhaman	166·73	56	56	298	141	157	...	...	83	90	32	17
46	Jagannathapur	116·95	36	36	184	95	89	.	...	50	52	37	2
47	Bistapal	269·52	109	116	610	313	297	10	10	268	250	120	26
48	Mangalapasi	123·43	44	44	233	115	118	..	...	92	83	29	2
49	Hunduła	155·00	73	78	421	194	227	.	.	75	106	76	14
50	Jamudiha	90 25	84	84	546	264	282	36	32	99	104	165	73

CENSUS ABSTRACT

Tahasil—KENDUJHAR

MAIN WORKERS													
Total Main Workers (I– IX)		Cultivators (I)		Agricultural Labourers (II)		Household Industry, Manufacturing, Processing, Servicing and Repairs [V (a)]		Other Workers [III, IV, V (b) and VI to IX]		Marginal Workers		Non-Workers	
M	F	M	F	M	F	M	F	M	F	M	F	M	F
15	16	17	18	19	20	21	22	23	24	25	26	27	28
42	4	36	2	1	...	2	2	3	...	8	38	41	50
66	3	63	3	...	...	3	...	...	...	23	99	43	53
54	12	26	1	25	10	...	...	3	1	...	...	39	73
118	33	89	18	18	15	3	..	8	1	...	32	127	185
52	9	45	5	4	4	...	...	3	...	3	47	47	57
335	56	272	27	40	29	6	...	17	...	11	159	216	408
119	6	106	1	10	3	...	...	3	2	2	44	64	159
204	65	131	...	51	59	8	4	14	2	2	2	180	338
122	41	50	3	69	38	...	...	3	...	...	66	100	131
46	31	26	3	15	26	...	1	5	1	1	28	55	36
49	12	33	7	10	5	...	...	6	...	...	33	36	33
38	2	22	2	11	..	...	..	5	...	30	59	49	59
120	4	90	1	11	.	4	2	15	1	...	...	115	250
107	21	50	1	47	20	2	...	8	...	5	...	82	171
84	46	72	8	8	38	1	...	3	...	...	...	71	114
268	51	73	7	40	21	29	16	126	7	2	104	180	228
16	1	6	...	5	1	...	...	5	..	..	...	16	34
281	64	47	5	54	17	18	8	162	34	7	30	121	212
156	35	82	8	21	2	...	...	53	25	13	101	118	170
166	6	87	2	59	3	...	...	20	1	1	91	143	239
62	3	39	...	9	...	...	...	14	3	...	51	47	51
58	...	37	...	8	...	...	..	13	...	1	48	44	51
198	4	91	1	45	1	1	...	61	2	...	105	109	207
14	...	7	...	6	..	...	...	1	..	...	2	15	23
59	2	38	2	13	...	...	...	8	...	1	15	61	107
139	70	48	1	43	66	1	...	47	3	2	10	85	174
57	29	43	2	2	27	11	...	1	...	5	5	58	89
82	26	41	2	25	16	3	5	13	3	1	49	60	65
89	15	55	3	22	12	1	...	11	...	...	72	58	56
72	28	41	4	17	16	1	2	13	6	...	33	69	96
61	15	38	...	19	15	...	...	4	...	3	9	31	65
190	18	155	10	19	7	3	1	13	...	...	102	123	177
54	4	41	3	1	1	...	...	12	...	8	46	53	68
108	5	64	1	13	2	1	...	30	2	5	47	81	175
140	19	85	...	25	18	..	...	30	1	...	51	124	212

URBAN/VILLAGE PRIMARY

Police Station—KENDUJHAR SADAR

L.C. No.	Name of Village/ Town/ Ward	Area of village in hectares and of town/ ward in sq. km.	No. of occupied residential houses	No. of house-holds	Total Population (including Institutional and Houseless Population)			Scheduled Castes		Scheduled Tribes		Literates	
					P	M	F	M	F	M	F	M	F
1	2	3	4	5	6	7	8	9	10	11	12	13	14
51	Dhatika (Dhathki)	78·10				Uninhabited							
52	Haladiaguna	196·68	29	32	184	100	84	...	...	25	21	30	1
53	Balisuan	107 65	62	75	400	208	192	...	...	83	55	106	54
54	Birabarpur	U· S.				Uninhabited							
55	Birabarpurpatna	19·02				Uninhabited							
56	Kolhapada	U.S.	4	4	14	6	8	1	3	5	5	2	...
57	Banua	164·71	111	112	564	280	284	30	26	116	122	91	45
58	Kusumala (Kusumula)	164·30	72	72	406	188	218	16	14	86	79	61	28
59	Khadangapada	14·16	1	1	7	4	3	..	...	4	3	1	...
60	Khuntapada (Ga) (Khuntapada)	99·55	49	49	222	115	107	...	...	105	98	27	...
61	Baulamal	278 83	123	124	685	328	357	80	83	122	143	173	55
62	Kaunrikala (Kamurikala)	363·41	137	137	719	360	359	42	52	113	103	126	47
63	Handibhanga	192·63	99	100	522	246	276	17	18	134	158	96	36
64	Palashapokhari	92·67	54	54	297	149	148	3	5	55	51	64	17
65	Bajenitangar	247·67	48	49	259	128	131	...	...	84	88	42	23
66	Jadipada	394·97	159	169	863	414	449	21	29	317	349	151	35
67	Kanapasi	134·36	83	83	482	238	244	9	11	110	123	75	21
68	Teranti	124·24	47	47	300	159	141	10	12	57	40	62	15
69	Uperdiha	125·45	49	49	249	113	136	14	10	63	82	22	7
70	Sendkap	520 83	216	216	1,254	626	628	78	84	174	184	246	52
71	Rukunadeipursasan (Rukunadeipur)	153·38	45	45	250	130	120	11	12	44	42		43
72	Gobardhan	361·38	278	281	1,617	810	807	56	51	339	321	367	178
73	Jadichatar	98·34	53	53	259	139	120	...	...	126	109	27	5
74	Kesapanka	71·63	17	17	68	29	39	...	...	29	38	1	...
75	Putulia	137·59	77	77	438	217	221	3	6	70	63	103	50
76	Dabanka	103·60	40	40	233	120	113	...	...	120	113	18	...
77	Nimirdapasi	28·73			Uninhabited								
78	Bankamaruni	74·87	23	23	140	66	74	...	...	28	31	23	8
79	Ratanpur	193·84	33	33	176	85	91	...	...	51	52	37	8
80	Birakisorpur	397·19	116	116	709	345	364	17	13	49	34	138	27
81	Nuagaon	371·90	175	176	966	499	467	9	16	311	298	147	13
82	Hatikucha	244·84	116	118	683	329	354	20	20	105	112	156	37
83	Dimiridiha	263·86	81	83	448	224	224	41	48	183	176	71	11
84	Poipani	366·65	71	71	369	189	180	...	...	160	149	55	6
85	Kusumita	1,703·32	188	188	951	462	489	12	13	444	472	134	14

CENSUS ABSTRACT

Tahasil—KENDUJHAR

MAIN WORKERS													
Total Main Workers (I—IX)		Cultivators (I)		Agricultural Labourers (II)		Household Industry, Manufacturing, Processing, Servicing and Repairs [V (a)]		Other Workers [III, IV, V (b) and VI to IX]		Marginal Workers		Non-Workers	
M	F	M	F	M	F	M	F	M	F	M	F	M	F
15	16	17	18	19	20	21	22	23	24	25	26	27	28
						Uninhabited							
46	22	33	11	6	11	3	...	4	...	8	29	46	33
99	12	50	6	17	6	...	...	32	...	12	28	97	152
						Uninhabited							
						Uninhabited							
4	...	3	...	...	...	...	...	1	...	...	1	2	7
143	11	68	...	24	2	5	2	46	7	19	42	118	231
76	...	36	...	27	...	...	...	13	...	...	...	112	218
2	...	2	...	...	...	...	...	...	...	...	...	2	3
54	...	35	...	10	...	1	...	8	...	2	1	59	106
177	12	139	...	1	...	13	12	24	...	2	4	149	341
165	24	120	3	24	19	4	...	17	2	17	74	178	261
136	3	82	2	26	...	1	...	27	1	6	119	104	154
87	5	68	...	11	...	6	4	2	1	1	...	61	143
74	...	55	...	10	...	7	...	2	...	...	10	54	121
226	19	146	...	40	1	19	16	21	2	...	2	188	428
125	2	96	...	23	...	6	2	...	...	...	3	113	239
87	1	65	1	11	...	...	...	11	...	...	...	72	140
64	..	54	...	9	...	...	...	1	...	1	13	48	123
322	58	201	5	64	42	11	6	46	5	30	119	274	494
61	...	37	...	19	...	...	...	5	...	...	1	69	119
392	55	127	11	103	34	18	...	144	10	11	43	407	709
78	...	73	...	1	...	...	...	4	...	...	...	61	120
16	...	14	...	1	...	...	...	1	...	...	...	13	39
95	...	40	...	21	...	3	...	31	...	1	...	121	221
75	24	41	1	17	14	...	.	17	9	...	6	45	83
						Uninhabited							
37	2	21	...	3	2	...	...	13	...	...	22	29	50
51	5	38	1	3	...	...	...	10	4	...	...	34	86
205	7	144	4	37	2	3	...	21	1	...	...	140	357
254	72	171	54	51	17	...	...	32	1	23	168	222	227
176	162	126	94	39	67	1	1	10	...	...	10	153	182
141	64	75	1	55	61	...	...	11	2	...	...	83	160
98	24	68	9	13	12	1	1	16	2	4	32	87	124
236	101	211	75	14	24	...	...	11	2	9	23	217	365

URBAN/VILLAGE PRIMARY

Police Station—KENDUJHAR SADAR

L. C. No	Name of Village/ Town/ Ward	Area of village in hectares and of town/ ward in sq. km.	No. of occupied residential houses	No. of house-holds	Total Population (including Institutional and Houseless Population)			Scheduled Castes		Scheduled Tribes		Literates	
					P	M	F	M	F	M	F	M	F
1	2	3	4	5	6	7	8	9	10	11	12	13	14
86	Amuni	529·33	95	95	458	214	244	2	4	198	220	2	2
87	Baradapal	237·55	130	130	688	329	359	46	40	196	203	112	16
88	Kendupasi	35·61	27	27	129	67	63	32	24	34	39	26	6
89	Narasinghapur	184 94	62	62	343	169	174	8	10	153	158	43	9
90	Mahadeijoda	443·13	236	236	1,401	703	698	35	40	266	293	270	89
91	Kadagarh	408·33	180	180	984	478	506	30	33	310	327	251	54
92	Badabil (Kha) (Badbil)	65·15			Uninhabited								
93	Bhatunia	349·65	120	120	639	341	298	4	3	337	295	132	15
94	Padmapur	291·37	194	205	1,132	614	518	44	46	209	176	369	172
95	Banajodi	182·92	109	109	631	315	316	4	9	215	212	140	52
96	Siliswan	194·25	148	148	800	393	407	29	26	357	370	153	28
97	Poipani	80·94	10	10	71	39	32	...	...	39	32	18	2
98	Tangarnali	64·75			Uninhabited								
99	Jogimatha	86·60	59	66	323	161	162	...	...	90	91	47	10
100	Mukuna	182·51	117	123	687	331	356	82	82	174	191	137	50
101	Bauripada	316·06	120	137	679	331	348	8	11	199	218	127	38
102	Danuan	157·42	38	38	200	99	101	...	...	76	71	49	14
103	Sahadapur	250·91	126	126	793	400	393	...	...	134	127	177	56
104	Banamalipur	118·17	36	36	201	102	99	...	...	12	8	36	10
105	Biswanathapur	87·00	35	35	212	104	108	...	...	19	10	50	18
106	Manoharpur (San)	118·17	64	64	373	194	179	...	...	139	130	111	46
107	Sankiri	311·20	113	113	647	326	321	32	30	112	100	103	35
108	Potala	210·84	109	109	572	275	297	49	46	90	94	68	24
109	Mathuramandali	152·57	80	80	444	204	240	...	...	159	179	118	43
110	Tangarani	121·81	70	70	383	195	188	31	33	18	8	68	15
111	Belapasi	114·53	58	58	345	174	171	8	11	46	48	75	21
112	Mahuladiha	110·07	30	30	200	101	99	...	...	2	1	63	26
113	Kendua	146·09	100	100	584	300	284	54	39	138	136	147	35
114	Mahadebpur	104·00	54	54	347	184	163	32	28	84	72	80	30
115	Kusapada	175·63	63	63	367	184	183	19	30	10	8	90	38
116	Kemsada	408·73	230	230	1,331	650	681	145	143	205	224	311	92
117	Kathakaranjia	156·21	81	81	449	234	215	...	...	122	97	118	92
118	Kabitra	371·91	187	210	1,245	639	666	168	154	152	150	323	92
119	Raisuan	542·28	354	356	2,305	1,195	1,110	129	129	475	551	587	190
120	Harshapur	112·10	84	84	456	236	220	...	...	124	116	113	68

CENSUS ABSTRACT

Tahasil—KENDUJHAR

MAIN WORKERS													
Total Main Workers (I—IX)		Cultivators (I)		Agricultural Labourers (II)		Household Industry Manufacturing, Processing, Servicing and Repairs [V (a)]		Other Workers [III, IV, V (b) and VI to IX]		Marginal Workers		Non-Workers	
M	F	M	F	M	F	M	F	M	F	M	F	M	F
15	16	17	18	19	20	21	22	23	24	25	26	27	28
145	59	47	8	98	51	...	...	...	...	3	83	66	102
185	20	112	7	67	12	...	...	6	1	...	...	144	339
35	2	32	...	2	2	...	...	1	...	...	11	31	50
99	7	84	...	13	7	...	...	2	...	...	9	70	158
370	136	150	32	114	92	13	4	93	8	8	200	325	362
280	24	166	2	41	12	4	3	69	7	..	6	198	476
						Uninhabited							
176	41	106	20	34	17	...	...	36	4	3	121	162	136
281	33	82	1	68	6	1	1	130	25	23	107	310	378
147	23	78	9	38	10	2	...	29	4	14	56	154	237
223	18	195	4	9	11	1	...	18	3	2	68	168	321
19	9	12	1	2	8	...	...	5	...	1	9	19	14
						Uninhabited							
89	53	40	...	46	53	...	...	3	...	...	...	72	109
158	22	54	6	70	10	15	6	19	...	18	134	155	200
176	49	90	4	44	38	3	3	39	4	5	41	150	258
57	...	16	.	38	..	...	...	3	...	...	...	42	101
202	117	121	1	42	114	6	..	33	2	8	97	190	179
54	.	34	...	10	...	...	...	10	...	1	56	47	43
62	1	35	...	5	1	..	..	22	...	...	61	42	46
87	2	74	1	7	1	1	...	5	..	4	7	103	170
153	...	69	...	68	...	4	...	12	..	...	...	173	321
151	1	146	...	2	...	1	1	2	...	...	...	124	296
111	1	85	...	22	...	...	...	4	1	...	...	93	239
105	...	78	...	19	...	...	...	8	...	...	...	90	188
101	...	59	...	35	...	5	...	2	...	...	...	73	171
50	...	32	...	4	...	...	...	14	...	...	...	51	99
150	46	86	1	51	26	...	14	13	5	...	...	150	238
95	60	30	...	13	28	26	31	26	1	...	1	89	102
93	11	56	2	17	5	1	...	19	4	1	12	90	160
329	193	201	109	54	78	...	...	74	6	2	10	319	478
111	10	55	1	28	9	...	...	28	...	2	1	121	204
303	16	125	4	94	7	2	1	82	4	25	24	311	566
580	56	212	6	182	48	1	...	185	2	2	20	613	1,034
112	23	27	...	56	23	...	...	29	...	2	10	122	117

Police Station—KENDUJHAR SADAR

L·C. No.	Name of Village/ Town/ Ward	Area of village in hectares and of town/ ward in sq. km.	No of occupied residential houses	No. of house-holds	Total Population (including Institutional and Houseless Population)			Scheduled Castes		Scheduled Tribes		Literates	
					P	M	F	M	F	M	F	M	F
1	2	3	4	5	6	7	8	9	10	11	12	13	14
121	Jalabonga (Jalamonga)	121·81	69	69	362	183	179	...	...	138	139	86	35
122	Khuntapara	45·33	26	26	92	47	45	1	...	46	45	17	...
123	Gopinathapur (Gopinathapursasan)	209·63	131	131	672	344	328	5	4	170	163	147	88
124	Dhatika	165·92	54	54	314	155	159	...	...	149	152	37	...
125	Singraisuan	80·53				Uninhabited							
126	Tikarapada	860·36	231	248	1,348	646	702	4	5	390	422	171	70
127	Dalimbapur	273·97	43	43	240	125	115	42	29	48	57	42	9
128	Madarangajodi	212·87	68	68	297	146	151	10	11	64	76	45	1
129	Saralapentha	165·92	39	39	177	84	93	...	..	84	93	3	...
130	Uperkampadihi (Kampadihi)	U. S.	43	43	218	99	119	...	...	98	119	3	...
131	Talakampadihi	U. S.	74	74	405	201	204	...	...	199	201	5	1
132	Nuapada	U. S.	44	44	222	114	108	...	...	107	106	10	...
133	Patapani	U. S.	21	21	133	67	66	...	...	55	53	4	...
134	Nitigotha	U. S.	12	12	85	43	42	...	...	32	33	13	...
135	Podadiha	U. S.	17	18	96	52	44	...	...	47	40	4	...
136	Talaraigada	U. S.	32	32	179	102	77	...	...	102	77	16	1
137	Urumunda	U. S.	157	162	821	376	445	6	11	327	387	24	...
138	Balinda	U. S.	83	83	451	224	227	1	1	153	155	36	3
139	Binida	U. S.	62	63	348	174	174	...	...	153	148	29	...
140	Valiadihi	U. S.	51	63	293	143	150	1	...	137	137	12	5
141	Janardanpur	361·79	160	160	896	445	451	60	61	347	351	171	27
142	Jamunalia(Jamunali)	100·77	34	34	168	76	92	...	...	61	73	17	...
143	Gopinathapur (Nuagaon)	127·88	62	62	324	168	156	56	52	99	99	65	11
144	Laxmiposi	11·33				Uninhabited							
145	Goudunibeda	35·61				Uninhabited							
146	Dharupada	217·72	173	174	890	458	432	22	28	373	355	186	39
147	Baliagoda	131·93	236	236	1,429	739	690	209	196	232	234	365	141
148	Tulashipur	24·69	16	16	74	36	38	...	...	36	38	9	...
149	Bodapalasha	306·35	192	201	1,068	546	522	75	76	205	191	289	162
150	Gumura	231·07	122	134	762	369	383	207	193	152	166	136	14
151	Sankarpur	228 65	139	143	872	448	424	...	...	125	106	233	73
152	Sadarapada	72·03	30	30	177	97	80	20	25	30	11	63	23
153	Jamunapasi	50·59	5	5	27	13	14	...	...	...	...	8	2
154	Chandapasi	10·12				Uninhabited							
155	Debantapasi	22·66	17	17	93	50	43	2	2	16	12	30	10

CENSUS ABSTRACT

Tahasil—KENDUJHAR

MAIN WORKERS													
Total Main Workers (I—IX)		Cultivators (I)		Agricultural Labourers (II)		Household Industry, Manufacturing, Processing, Servicing and Repairs [V (a)]		Other Workers [III, IV, V (b) and VI to IX]		Marginal Workers		Non-Workers	
M	F	M	F	M	F	M	F	M	F	M	F	M	F
15	16	17	18	19	20	21	22	23	24	25	26	27	28
98	60	46	31	32	28	2	...	18	1	4	6	81	113
35	32	9	9	26	23	...	...	...	...	...	...	12	13
169	34	62	3	62	30	...	...	45	1	...	1	175	293
88	99	47	36	25	63	...	...	16	...	3	...	64	60
						Uninhabited							
367	74	249	15	57	58	41	1	20	...	...	64	279	564
70	2	44	2	17	...	7	...	2	...	9	64	46	49
50	1	49	1	1	...	...	...	...	...	50	100	46	50
55	9	27	...	20	6	5	...	3	3	1	5	28	79
63	61	49	1	14	60	...	...	...	...	...	...	36	58
121	137	75	5	45	132	1	...	...	...	...	...	80	67
71	7	43	...	24	...	...	...	4	7	6	28	37	73
50	40	30	16	19	24	...	...	1	...	...	8	17	18
23	15	14	3	8	12	...	...	1	...	...	1	20	26
32	9	26	1	2	8	...	...	4	...	8	9	12	26
49	45	40	39	9	6	...	...	...	...	1	5	52	27
218	25	192	7	24	16	.	...	2	2	2	120	156	300
118	40	81	6	33	34	3	..	1	...	7	40	99	147
103	100	61	52	39	40	...	6	3	2	...	19	71	55
73	48	48	1	7	7	...	...	18	40	5	4	65	98
222	174	195	168	11	5	1	...	15	1	8	3	215	274
51	20	34	1	15	19	...	...	2	...	...	...	25	72
113	65	41	4	50	55	..	1	22	5	...	...	55	91
						Uninhabited							
						Uninhabited							
244	86	103	11	60	29	8	1	73	45	...	...	214	346
362	120	114	...	157	119	1	...	90	1	...	9	377	561
22	8	10	3	8	5	...	...	4	...	1	...	13	30
293	126	76	14	129	104	...	...	88	8	1	5	252	391
199	11	53	...	129	10	...	...	17	1	...	...	180	372
216	17	105	3	39	12	1	...	71	2	...	1	232	406
50	3	27	1	15	2	2	...	6	...	...	...	47	77
9	3	9	3	...	...	...	...	...	...	...	...	4	11
						Uninhabited							
26	2	12	1	5		2	...	7	1	...	...	24	41

URBAN/VILLAGE PRIMARY

Police Station—KENDUJHAR SADAR

L.C. No.	Name of Village/ Town/ Ward	Area of village in hectares and of town/ ward in sq. km.	No. of occupied residential houses	No. of house-holds	Total Population (including Institutional and Houseless Population)			Scheduled Castes		Scheduled Tribes		Literates	
					P	M	F	M	F	M	F	M	F
1	2	3	4	5	6	7	8	9	10	11	12	13	14
156	Nelung	488·05	234	242	1,340	679	661	82	80	345	342	282	105
157	Jharbelada	334·27	127	127	669	312	357	30	38	194	229	147	68
158	Hariharpur	194·65	36	36	235	117	118	...	...	11	...	40	7
159	Maidankel	392·55	160	160	880	445	435	52	50	174	174	226	85
160	Keri	462·96	150	159	940	464	476	59	63	174	201	194	48
161	Kaliabeda	109·27	14	14	71	38	33	9	4	...	...	16	2
162	Jagannathapur	119·38	24	24	251	135	116	...	...	38	37	53	10
163	Deobandha	286·92	54	59	349	187	162	...	...	159	133	52	6
164	Barkhand	146·50	16	16	93	47	46	...	...	...	...	20	6
165	Kanipasi	126·26	32	32	199	99	100	28	28	13	8	49	12
166	Chhemundibir (Chhaundibari)	240·79	52	54	324	152	172	2	3	120	144	51	26
167	Talapada	337·10	118	118	669	337	332	4	7	245	239	146	37
168	Dhurudupal	183·32	37	37	181	89	92	...	...	29	37	31	2
169	Podadiha	61·91	41	41	261	114	147	24	24	4	6	64	18
170	Basudevpur	180·89	48	48	305	157	148	...	...	15	13	43	10
171	Manoharapur(Bada) (Manoharpur)	350·86	26	26	179	82	97	...	...	9	9	36	13
172	Chaka	148·52	124	124	599	314	285	5	5	214	185	125	37
173	Baiganpasi	110·07	28	28	142	68	74	...	...	59	68	9	2
174	Dimbo	166·33	160	161	986	511	475	104	106	129	120	305	135
175	Maigaon	82·15	28	28	143	74	69	42	44	18	18	24	4
176	Ghuturu	153·78	265	265	1,499	743	756	494	499	196	200	451	147
177	Muktapur	77·30	26	26	147	76	71	73	71	1	...	56	15
178	Tikargumura	67·58	49	49	272	134	138	29	31	82	87	62	11
179	Badahal	72·03	86	86	489	250	234	48	51	17	14	187	105
180	Jamuhata	23·47	82	82	602	320	282	23	24	42	21	259	201
181	Basantpur	44·92			Uninhabited								
182	Banpar (Banpur)	118·17	34	34	158	85	73	...	...	61	51	26	11
183	Govindpur	75·68	100	100	522	271	251	97	96	79	85	150	62
184	Tangarpalasa	146·09	65	65	352	195	157	48	37	120	97	113	18
185	Mandua	58·68	88	88	413	207	206	1	...	158	181	113	27
186	Kuladera	40·47	10	10	46	25	21	1	2	2	1	17	16
187	Badadera	83·77	177	177	918	498	420	9	9	225	229	328	148
188	Sarasha	124·24	66	66	371	180	191	28	26	98	115	112	48
189	Ranki	659·23	266	266	1,573	788	785	205	214	261	279	446	241
190	Maigaon	100·36	39	39	118	75	43	22	18	2	...	59	24

CENSUS ABSTRACT

Tahasil—KENDUJHAR

MAIN WORKERS													
Total Main Workers (I—IX)		Cultivators (I)		Agricultural Labourers (II)		Household Industry, Manufacturing, Processing, Servicing and Repairs [V (a)]		Other Workers [III, IV, V (b) and VI to IX]		Marginal Workers		Non-Workers	
M	F	M	F	M	F	M	F	M	F	M	F	M	F
15	16	17	18	19	20	21	22	23	24	25	26	27	28
346	108	91	8	122	38	9	...	124	62	5	9	328	544
158	6	103	...	31	5	3	...	21	1	...	...	154	351
52	1	49	1	1	...	...	...	2	...	...	2	65	115
209	17	140	6	27	11	14	...	28	...	18	82	218	336
232	65	166	29	31	7	...	...	35	29	20	185	212	226
16	...	13	...	2	1	...	...	1	...	3	17	19	16
86	38	38	6	1	4	...	...	47	28	...	39	49	39
108	10	59	...	15	7	...	...	34	3	4	59	78	93
22	...	20	...	1	...	...	...	1	...	1	22	24	24
52	6	37	...	2	...	...	...	13	6	3	38	44	56
83	30	48	...	4	1	...	...	31	29	3	55	66	87
185	116	166	110	3	4	7	2	9	...	10	42	142	174
44	2	42	1	2	1	...	...	...	...	...	30	45	60
60	...	51	...	5	...	1	...	3	...	1	50	53	97
72	2	64	2	5	...	...	...	3	...	...	2	85	144
38	...	31	.	4	...	...	...	3	...	6	8	38	89
152	18	44	1	22	4	5	...	81	13	...	...	162	267
38	36	10	3	28	32	...	...	...	1	...	...	30	38
282	41	62	15	91	22	2	...	97	4	12	26	247	408
39	13	9	1	9	1	2	...	19	11	...	4	35	52
377	11	111	1	73	...	1	...	192	10	1	33	365	712
35	2	1	...	7	...	...	...	27	2	9	1	32	68
76	73	41	65	2	5	3	...	30	3	...	2	58	63
140	17	19	5	2	1	...	...	119	11	...	1	110	216
126	20	...	...	...	...	1	...	125	20	10	2	184	260
						Uninhabited							
45	23	4	1	27	22	...	...	14	...	...	...	40	50
149	42	34	...	57	40	1	...	57	2	...	...	122	209
91	26	29	9	5	10	...	...	57	7	4	16	100	115
111	26	26	...	19	22	...	...	66	4	...	4	96	176
13	3	...	...	...	...	...	...	13	3	...	...	12	18
274	13	35	2	21	3	1	...	217	8	8	100	216	307
109	42	27	5	54	36	1	...	27	1	...	...	71	149
298	19	67	7	56	6	4	..	171	6	24	59	466	707
49	3	3	...	10	1	1	...	35	2	...	...	26	40

URBAN/VILLAGE PRIMARY

Police Station—KENDUJHAR SADAR

L.C. No.	Name of Village/ Town/ Ward	Area of village in hectares and of town/ ward in sq. km.	No. of occupied residential houses	No. of house-holds	Total Population (Including Institutional and Houseless Population)			Scheduled Castes		Scheduled Tribes		Literates	
					P	M	F	M	F	M	F	M	F
1	2	3	4	5	6	7	8	9	10	11	12	13	14
191	Ambadaraha (Ambadiha)	U.S.	49	49	290	146	144	...	...	126	126	5	...
192	Uperkainsari	U·S	33	33	147	83	64	...	...	81	61	...	...
193	Talkainsari	U.S.	46	47	220	106	114	...	...	105	113	55	19
194	Talajagar	U.S.	161	161	776	380	396	9	5	263	278	93	16
195	Jagar (Uper)	U.S.	72	72	318	153	165	3	4	145	158	18	1
196	Patrimali	U.S.	9	9	44	19	25	...	...	19	25	6	...
197	Kumundi (Kha) (Kumundi)	U.S.	169	169	894	441	453	10	7	360	373	44	4
198	Kamapaon (Kanangadhara)	U.S.	51	51	292	146	146	...	...	140	142	4	...
199	Upperraigoda (Raigoda)	U.S.	185	185	1,076	578	498	21	24	451	462	127	3
200	Lunaghar(Nunaghar)	U·S.	50	50	252	123	129	...	...	123	129	3	...
201	Sapakanta	U.S.	131	137	692	323	369	...	...	297	338	45	...
202	Mamalapasi	36·83	23	23	113	58	55	...	...	57	52	4	3
203	Neuliposi	U.S			Not in existance								
204	Rugudi	U.S.	32	33	182	88	94	...	...	64	73	11	4
205	Bhaliadal	U.S.	24	24	115	61	54	...	1	61	53	1	1
206	Khajurimundi	U.S.	46	46	207	107	100	2	6	85	77	41	5
207	Kasada	U.S.	80	81	394	192	202	1	...	181	194	63	4
208	Dangapani	U.S.	25	25	128	71	57	...	...	52	49	13	...
209	Anjar	U.S.	42	42	194	103	71	16	18	56	64	48	5
210	Sirisikhunta	U.S.	42	43	209	113	96	...	...	79	71	7	1
211	Sarukudar	U.S.	47	47	200	104	96	...	...	96	88	...	...
212	Ichinda	U.S.	71	71	343	171	172	...	...	156	160	7	...
213	Gopinathpur	U.S.	16	16	76	33	43	.	...	33	43	...	...
214	Medinipur	U.S.	13	14	56	27	29	...	...	26	29	1	...
215	Bhaliadiha (Balidiha)	U.S.	31	31	128	56	72	...	...	56	72	...	...
216	Talakaipur	U.S.	62	62	310	142	168	14	11	105	133	23	6
217	Upperkaipur	U.S.	39	39	193	97	96	...	...	39	44	36	29
218	Sidhamatha	41·68	11	11	49	22	27	...	...	22	27	...	...
219	Suleikhamar	110·07	35	35	151	80	71	2	6	75	65	13	2
220	Kantakoli	U.S.	33	33	164	87	77	...	...	70	66	2	...
221	Jamudiha	U.S.	40	40	165	75	90	...	...	67	79	1	...
222	Patribadi	U.S.	5	5	40	23	17	...	...	23	17	...	...
223	Balabhadrapur	94·70	16	17	73	44	29	...	...	34	25	12	1
224	Dimiribahal	106·84	41	41	168	88	80	...	...	88	80	16	...
225	Belada	66·37	45	45	242	124	118	...	...	89	78	63	25

CENSUS ABSTRACT

Tahasil—KENDUJHAR

MAIN WORKERS													
Total Main Workers (I—IX)		Cultivators (I)		Agricultural Labourers (II)		Household Industry Manufacturing, Processing, Servicing and Repairs [V (a)]		Other Workers [III, IV, V (b) and VI to IX]		Marginal Workers		Non-Workers	
M	F	M	F	M	F	M	F	M	F	M	F	M	F
15	16	17	18	19	20	21	22	23	24	25	26	27	28
42	3	38	3	3	...	...	...	1	...	44	68	60	73
60	11	59	11	1	...	...	...	...	...	...	...	23	53
72	3	72	3	...	...	...	...	...	...	...	...	34	111
141	37	75	3	57	33	...	...	9	1	77	59	162	300
72	13	57	9	5	3	...	...	10	1	24	34	57	118
6	...	6	..	...	...	...	...	...	...	5	15	8	10
241	15	216	6	16	9	2	...	7	...	3	14	197	424
80	3	79	...	...	2	1	...	...	1	...	...	66	143
315	57	213	25	79	30	2	...	21	2	8	95	255	346
66	4	65	...	...	4	...	...	1	...	1	11	56	114
148	32	124	7	22	25	...	...	2	...	41	175	134	162
33	8	21	1	3	...	...	...	9	7	7	9	18	38
						Not in existance							
46	13	31	2	9	8	...	...	6	3	7	28	35	53
33	2	32	1	...	...	...	...	1	1	...	...	28	52
61	...	50	...	...	...	4	...	7	...	...	...	46	100
116	6	74	3	34	3	1	...	7	...	...	1	76	195
43	..	38	...	...	...	...	...	5	...	2	29	26	28
59	7	24		12	4	...	...	23	3	4	22	40	62
70	15	45	...	14	3	1	...	10	12	...	6	43	75
70	2	68	2	...	...	2	...	...	...	...	53	34	41
120	4	107	1	3	...	...	...	10	3	3	101	48	67
24	4	24	...	..	4	...	...	...	...	...	5	9	34
19	5	18	...	...	3	..	...	1	2	...	10	8	14
37	...	37	...	...	...	...	...	...	...	...	...	19	72
76	11	66	4	9	6	...	...	1	1	5	9	61	148
61	1	41	...	18	1	...	...	2	...	...	...	36	95
14	19	...	...	...	...	...	...	14	19	...	...	8	8
54	44	6	4	1	1	...	...	47	39	2	2	24	25
49	4	48	4	...	...	...	...	1	...	...	...	38	73
41	4	37	4	3	...	...	...	1	...	...	...	34	86
15	...	11	...	4	...	...	...	...	...	...	2	8	15
28	1	15	1	1	...	..	...	12	...	...	5	16	23
60	1	45	..	3	...	...	...	12	1	...	23	28	56
62	15	16	1	30	14	1	...	15	...	...	...	62	103

URBAN/VILLAGE PRIMARY

Police Station—KENDUJHAR SADAR

L.C. No.	Name of Village/ Town/ Ward	Area of village in hectares and of town/ ward in sq. km.	No. of occupied residential houses	No. of house-holds	Total Population (including Institutional and Houseless Population)			Scheduled Castes		Scheduled Tribes		Literates	
					P	M	F	M	F	M	F	M	F
1	2	3	4	5	6	7	8	9	10	11	12	13	14
226	Motitangiri	112·50	110	112	525	259	266	59	48	69	61	102	40
227	Kandarapasi	32·37	17	17	110	51	59	...	...	51	59	5	1
228	Boitabeda	6.48			Uninhabited								
229	Badabil (Ka)	72·84	44	54	261	128	133	63	66	62	67	61	22
230	Haladitangiri (Halditangar)	14·28	60	60	312	148	164	20	23	113	123	58	20
231	Ghutukesari (Ghutukeswar)	203·15	142	142	686	339	347	40	52	220	215	62	20
232	Naranpur	176·44	175	175	1,083	610	473	40	25	213	125	417	192
233	Jalangadiha (Jalangadihi)	127·48	63	63	325	171	154	...	...	55	58	87	29
234	Jenagadia	4·05			Uninhabited								
235	Alanapada	117·76	29	36	202	107	95	17	18	22	20	65	19
236	Kholapa	144·07	62	63	314	165	149	...	...	78	77	79	40
237	Tentulinanda	88·22	94	108	695	362	333	25	29	57	55	230	130
238	Dimirimunda	217·72	48	48	366	185	181	5	7	33	30	90	24
239	Guhalachatua	243·62	78	78	462	227	235	7	10	102	103	82	24
240	Dhenkikote	114·12	31	31	182	77	105	...	...	13	18	44	13
241	Lunjharan (Lumajharandi)	91·86	23	23	136	72	64	...	...	13	11	4	9
242	Dhagotha	80·53	16	16	100	53	47	...	...	..	...	17	10
243	Kajaleipasi	84·98	18	51	226	117	109	16	11	70	78	41	10
244	Haladharpur	182·11	57	57	293	152	141	16	20	9	6	56	11
245	Jajapasi	214·48	67	67	389	195	194	4	2	111	97	67	33
246	Dumuria (Dimria)	386·88	78	82	497	246	251	7	3	21	27	98	25
247	Khajuripani	171·59	47	49	279	136	143	43	46	...	...	55	9
248	Jagannathapur (Ka) (Jagannathpur)	265·07	86	86	423	208	215	1	3	169	169	106	22
249	Dhanurjayapur	195·46	56	56	300	135	165	...	...	101	118	82	38
250	Kathabari	490·08	138	155	806	397	409	26	32	272	285	141	41
251	Laxmipasi	144·88	65	65	325	160	165	...	...	120	131	44	15
252	Barigaon	483·60	102	115	619	313	306	...	...	182	179	125	31
253	Bhodabahali (Bhodabahala)	100·77	26	26	136	74	62	11	4	..	...	39	6
254	Kumudabahali	171·18	43	43	304	158	146	...	...	10	5	85	22
255	Khediadiha (Khediadhi)	304·73	78	78	476	240	236	11	15	217	210	97	16
256	Kaliabeda	134·76	43	49	307	143	164	9	7	82	97	43	9
257	Majurapasi	160·26	45	48	260	139	121	3	6	50	51	50	10
258	Chaka	238·26	177	178	1,004	620	384	26	23	245	219	304	36
259	Raghunathpur	285·71	97	104	515	261	254	7	9	152	136	145	47
260	Govindapur	232·29	72	72	431	212	219	...	...	16	10	107	22

CENSUS ABSTRACT

Tahasil—KENDUJHAR

MAIN WORKERS													
Total Main Workers (I—IX)		Cultivators (I)		Agricultural Labourers (II)		Household Industry, Manufacturing, Processing, Servicing and Repairs [V (a)]		Other Workers [III,IV,V (b) and VI to IX]		Marginal Workers		Non-Workers	
M	F	M	F	M	F	M	F	M	F	M	F	M	F
15	16	17	18	19	20	21	22	23	24	25	26	27	28
145	31	87	9	23	17	3	...	32	5	...	3	114	232
28	21	5	1	8	20	...	...	15	...	...	...	23	38
						Uninhabited							
71	31	20	4	4	5	13	7	34	15	...	6	57	96
82	9	42	...	26	6	...	...	14	3	...	...	66	155
170	3	68	1	71	1	1	1	30	...	1	...	168	344
246	38	51	4	41	22	...	...	154	12	5	41	359	394
79	1	19	...	19	1	3	...	38	...	1	8	91	145
						Uninhabited							
42	1	23	1	10	...	...	...	9	...	...	...	65	94
89	3	30	...	41	3	2	...	16	...	...	...	76	146
181	5	51	...	40	3	2	...	88	2	6	91	175	237
82	17	60	10	15	7	1	...	6	...	...	...	103	164
137	113	53	38	68	68	8	3	8	4	...	...	90	122
39	2	32	2	6	...	...	...	1	...	...	23	38	80
30	...	29	...	...	...	...	...	1	...	...	...	42	64
27	1	27	1	...	...	...	...	..	...	...	...	26	46
82	53	24	...	...	...	...	...	58	54	...	...	35	55
80	...	70	...	...	...	5	...	5	...	12	31	60	110
112	...	88	...	12	...	2	...	10	...	1	17	82	117
136	9	83	...	21	2	6	...	26	7	...	...	110	242
57	4	46	1	9	3	...	...	2	...	16	...	63	139
112	25	86	10	22	15	...	...	4	...	19	21	77	169
80	15	63	7	13	8	2	...	2	...	...	56	55	94
201	62	131	6	33	42	14	14	23	...	4	18	192	329
81	13	54	1	22	12	...	...	5	...	...	...	79	152
180	23	129	5	31	16	1	...	19	2	...	...	133	283
45	31	32	3	13	28	..	...	...	...	...	4	29	27
86	50	53	...	30	50	...	...	2	...	...	5	72	91
116	37	92	...	13	16	3	1	8	20	2	27	122	172
82	37	48	...	4	...	...	...	30	37	...	3	61	124
64	...	58	...	4	...	...	...	2	...	...	...	75	121
518	225	67	11	3	15	2	2	446	197	3	18	99	141
124	73	96	65	3	5	3	...	22	3	37	96	100	85
125	8	96	4	11	4	1	...	17	...	2	100	85	111

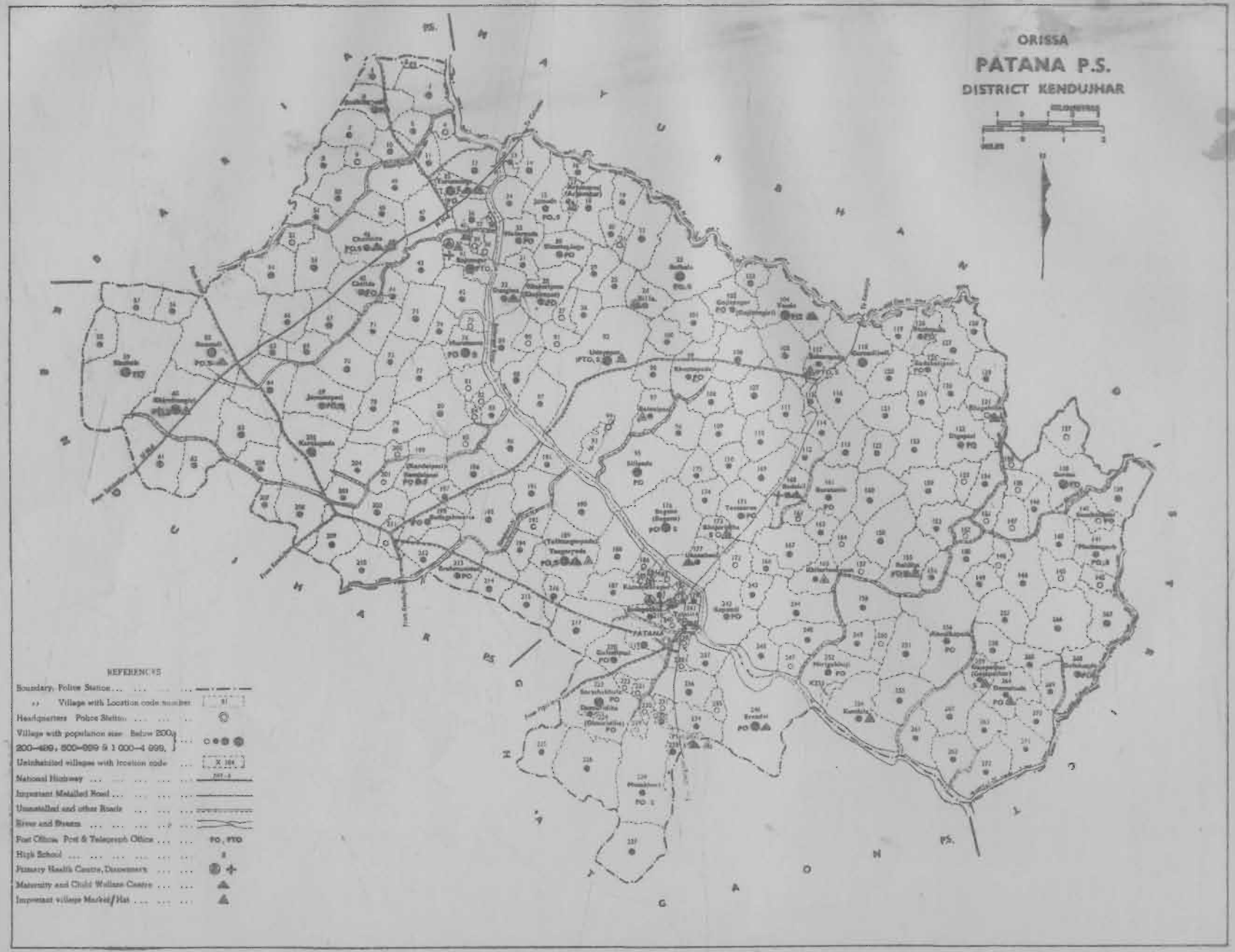

Based upon Survey of India map with the permission of the Surveyor General of India.

© Government of India copyright 1992.

PRIMARY CENSUS ABSTRACT
OF
PATANA P. S.

ALPHABETICAL LIST OF VILLAGES OF PATANA POLICE STATION

Sl. No.	Name of Village		L. C. No.
1	2		3
1	Aharapada	...	116
2	Analadihi (Anladihi)	...	191
3	Angikala	...	67
4	Ankura	...	190
5	Arjunaposi (Arjunapur)	...	17
6	Asanabahali	...	247
7	Asanabani (Asanabeni)	...	151
8	Badabalipasi	...	125
9	Badabil	...	168
10	Badadhanurjayapur	...	227
11	Badagahmaria	...	198
12	Badajamupasi	...	225
13	Badapadiapasi	...	230
14	Badapasi	...	258
15	Badapatana	...	180
16	Baikala	...	23
17	Balanipasi	...	97
18	Balanipasi	...	204
19	Balavadrapur	...	114
20	Balibandha	...	215
21	Balipasi	...	14
22	Balipasi (Baliapasi)	...	53
23	Balipokhari	...	39
24	Balitota	...	103
25	Banabir	...	272
26	Banamalipur	..	34
27	Banapada	...	93
28	Bandhanahara (Bandanpaia)	...	52
29	Barabeda	...	163
30	Barachhela	...	253
31	Baradangua	...	68
32	Baratunia	...	161
33	Barudipasi	...	71
34	Baunsanali	...	144
35	Baunsuli	...	55
36	Begana (Beguna)	...	176
37	Beguniapasi	...	20
38	Belapasi	...	7
39	Belasarei	...	265
40	Babisakudar	...	183
41	Bhagabilla	..	131
42	Bhalupahadi	...	77
43	Bhimapada	. .	193
44	Bhogapasi (Bhagipasi)	...	200
45	Bholapada	...	126
46	Bhrungarajapasi	...	44
47	Bhulada	...	59
48	Billa	...	24
49	Binida	...	18
50	Brahmanideo	...	213
51	Budhabana	...	128
52	Budhikapudi	...	6
53	Chadeivola	...	123
54	Chakundapal	...	202
55	Changuapada	...	82
56	Chatarapani	...	106
57	Chemana	...	46
58	Chilida	...	45
59	Chuapani	...	136
60	Chutiapasi	...	244
61	Dabarachua	...	61
62	Dalanga	...	63
63	Dalapaka	...	262
64	Damahuda	...	264
65	Danuatangarapada	...	110
66	Dasapada	...	170
67	Dasharathipur	...	54
68	Denua	...	80
69	Deogaon	...	38
70	Deuliapasi	...	98
71	Dhanabeni	...	177
72	Dhanurjayapur	...	65
73	Dhanurjayapur (Sana)	...	111
74	Dharuapada	...	75
75	Digapasi	...	132
76	Dihanali	...	236
77	Dimirigoda	...	4
78	Duaghat	...	32
79	Dubeipentha	...	105
80	Dudhanali	...	146
81	Dumuridiha (Dimiridiha)	...	224
82	Durgadeipur	...	178
83	Dwitiya Sivanarayanapur	...	222
84	Erendei	...	246
85	Fulapahadi	...	251
86	Gainsiri	...	134
87	Gajapathar (Gojapathar)	...	259
88	Galaphula	...	216
89	Gandibeda	...	109
90	Ganiaborei	...	16

ALPHABETICAL LIST OF VILLAGES OF PATANA POLICE STATION

Sl. No.	Name of Village	L.C. No.
1	2	3
91	Gayalakund (Gayalamunda) ...	150
92	Ghuntibeda ...	157
93	Gibhibas ...	10
94	Giliriduma ...	235
95	Giridhina ...	229
96	Godhinali ...	124
97	Godipokhari ...	64
98	Gojitangar (Gojitangiri) ...	102
99	Golakunda ...	268
100	Gopinathpur alias Gurugo- tangar (Gopinathpur Gunjatangar) ...	271
101	Gorasa ...	138
102	Govindapur ...	94
103	Gududipasi ...	220
104	Gunduripasi ...	100
105	Gunandijodi ...	118
106	Haradibata ...	115
107	Harichandanpur (Harichandrapur) ...	29
108	Haridagotha ...	149
109	Hariharapur ...	164
110	Hatibari ...	47
111	Hinjalagadia ...	152
112	Hirapasi ...	58
113	Jadichatar ...	209
114	Jagannathpur ...	108
115	Jamunda ...	15
116	Jamunalia ...	208
117	Jamunalia ...	169
118	Jamunapasi ...	69
119	Janheipasi ...	201
120	Jarakanibeda ...	159
121	Jaipur ...	255
122	Jhaliapada ...	214
123	Jharabeda ...	11
124	Jumei ...	89
125	Kainda (Kalanda) ...	36
126	Kakharuabeda ...	37
127	Kaliaduma ...	143
128	Kamalabahali ...	185
129	Kamaramara ...	266
130	Kameswarapur ...	181
131	Kantapasi ...	221
132	Kanthidiha ...	147
133	Kantiapada ...	205
134	Kapundi ...	242
135	Karanjiapada ...	243

Sl. No	Name of Village	L.C. No.
1	2	3
136	Kasipur ...	197
137	Katabeda (Katarabeda) ...	248
138	Katupada (Kotapada) ...	154
139	Kendeipasi (Kandeipasi) ...	199
140	Kenduapada ...	192
141	Kendujodi ...	261
142	Keshadiha (Keshadiha alias Katupada) ...	153
143	Khadibeda ...	257
144	Khadikapada ...	256
145	Khajirapasi ...	85
146	Khajuripata (Khajirapat) ...	28
147	Khajuridiha ...	173
148	Khamua ...	226
149	Khandeipada ...	119
150	Khilarinuagaon ...	165
151	Khireitangiri ...	60
152	Khuntapada ...	99
153	Khuntapada ...	196
154	Khuntapingu ...	30
155	Kiapada ...	83
156	Kimirdapasi ..	74
157	Kochilapada ...	84
158	Kodadhara ...	40
159	Kuapasi ...	238
160	Kucheibeda ...	137
161	Kudabeda alias 2nd Jagannathpur ...	260
162	Kumadabahali ...	270
163	Kundala ...	254
164	Kodakhamana ...	70
165	Laxmipasi ...	1
166	Laxmipasi ...	96
167	Lekhana ...	239
168	Lunga ...	22
169	Machhagarh ...	141
170	Madhapur ...	117
171	Mahisamundi ...	195
172	Mahudipa ...	88
173	Malarpada ...	33
174	Malipasi ...	233
175	Manapur ...	79
176	Mangalapur ...	19
177	Mangalapur ...	237
178	Matiaguni alias Gopalpur ...	113
179	Mayurapankha ...	13
180	Medinipur ...	160

ALPHABETICAL LIST OF VILLAGES OF PATANA POLICE STATION

Sl No.	Name of Village		L. C. No.
1	2		3
181	Mirigakhoji	...	252
182	Muasapada (Musapada)	...	194
183	Muktapur	...	26
184	Murusuana	...	76
185	Musakhori	...	228
186	Musanali	...	232
187	Nayajagannathpur	...	135
188	Navakhaman (Nuakhaman)	...	73
189	Neulapasi (Neulipasi)	...	5
190	Ninua	...	49
191	Nischintapur	...	57
192	Nischintapur	...	101
193	Nuabandha	...	250
194	Nuagaon (Bada)	...	62
195	Nuagaon Balavadrapur	...	43
196	Nuagaon Budhusahi	...	148
197	Nuapada	...	188
198	Ostajodi	...	267
199	Padhanpada	...	130
200	Padiapasi	...	31
201	Padmapur	...	78
202	Padmakesharpur	...	72
203	Paitamaza	...	145
204	Palasapada	...	139
205	Panupasi (Panapasi)	...	9
206	Patadhanurjayapur	...	207
207	Patanali	...	81
208	Pingupatana	...	121
209	Pipilia	...	98
210	Purandarpur	...	8
211	Purunapani	...	156
212	Purunia	...	203
213	Putugaon	...	50
214	Putulia	...	187
215	Radhapur	...	122
216	Raghunathapur	...	27
217	Raidiha	...	155
218	Raikala	...	42
219	Raipur	...	87
220	Rajanagar	...	41
221	Ramachandrapur	...	25
222	Rasapada	...	72
223	Rathapada	...	231
224	Rengalabeda	...	66
225	Sabaranibeda (Sabaranibara)	...	129
226	Sadhupada	...	240
227	Saharapada	...	117
228	Sanabalipasi	...	140
229	Sanagahmaria	...	212
230	Sanajamupasi	...	186
231	Sanapadiapasi	...	184
232	Saanarapasi	...	218
233	Sankhasar	...	133
234	Sankhua	...	127
235	Saradhapur	...	210
236	Sarashakola	...	223
237	Sarashapasi	...	48
238	Saraswatipada (Surasatipada)	...	174
239	Shyamasundarapur	...	211
240	Sialijoda	...	158
241	Silida (Sialijodi)	...	86
242	Silipada	...	95
243	Sivanarayanpur	...	182
244	Suagapur	...	175
245	Suam-Birajayagovindapur	...	219
246	Sunapasi (Sanapasi)	...	268
247	Sunaripasi	...	142
248	Surendrapur	...	90
249	Tainsira	...	241
250	Talapada	...	206
251	Talapada	...	249
252	Talasarua	...	162
253	Tando	...	104
254	Tangarpada (Telitangarpara)	...	189
255	Tavasarua	...	171
256	Telipada	...	107
257	Tendra	...	167
258	Tentala	...	3
259	Tentalapasi	...	2
260	Tentulikhunti	...	51
261	Tikayatpatana	...	179
262	Tilabeda (Tilanbera)	...	112
263	Tribindha	...	12
264	Turumunga	...	35
265	Uchatangar	...	269
266	Udayapur	...	92
267	Valiadal	...	245
268	Valiadihi (Bholiadihi)	...	120
269	Valughar	...	234
270	Vanarpur	...	56
271	Vandaribilla	...	166
272	Vagabandh	...	21

URBAN/VILLAGE PRIMARY

Police Station—PATANA

L.C. No.	Name of Village/ Town/ Ward	Area of village in hectares and of town/ ward in sq. km.	No. of occupied residential houses	No. of house-holds	Total Population (including Institutional and Houseless Population)			Scheduled Castes		Scheduled Tribes		Literates	
					P	M	F	M	F	M	F	M	F
1	2	3	4	5	6	7	8	9	10	11	12	13	14
	Patana P. S.	**642·8**	**21,112**	**21,974**	**121,231**	**59,821**	**61,410**	**4,587**	**4,732**	**30,975**	**31,970**	**24,336**	**8,575**
	VILLAGES—												
1	Laxmipasi	188 99	37	37	220	107	113	...	...	...	...	42	9
2	Tentalapasi	67·58	24	24	137	71	66	...	...	...	...	27	6
3	Tentala	343·58	121	121	725	355	370	29	38	237	229	115	37
4	Dimirigoda	103 60	24	24	127	62	65	15	20	10	6	20	2
5	Neulapasi (Neulipasi)	145 69	44	45	260	116	144	13	19	26	34	50	15
6	Budhikapudi	339·13	82	82	504	238	266	1	2	26	24	105	53
7	Belapasi	214·89	53	53	293	148	145	...	...	76	69	52	10
8	Purandarpur	254 55	88	88	481	231	250	39	30	92	113	91	20
9	Panupasi (Panapasi)	98·34	19	23	135	57	78	...	...	6	9	23	8
10	Gidhibas	254·95	39	39	217	100	117	16	11	23	34	57	22
11	Jharabeda	133·55	44	44	229	143	86	6	...	21	6	84	15
12	Tribindha	421·21	103	103	656	330	326	28	22	166	169	127	23
13	Mayurapankha	141·24	47	47	242	121	121	9	6	80	74	37	4
14	Balipasi	282·07	95	95	507	247	260	55	51	138	152	107	30
15	Jamuda	395·38	180	180	863	436	427	2	2	392	386	164	46
16	Ganiaborei	134·41	57	57	300	137	163	...	...	136	162	86	15
17	Arjunapasi (Arjunapur)	114 53	37	37	210	100	110	31	41	...	...	69	42
18	Binida	378·38	126	126	671	313	358	125	139	169	206	97	17
19	Mangalapur	195·06	56	56	298	139	159	4	5	105	126	46	15
20	Beguniapasi	107·65	41	41	223	101	122	4	7	6	8	67	36
21	Vagabandh	54·23	6	6	31	16	15	...	...	16	15	2	...
22	Lunga	387·69	103	103	531	249	282	...	...	79	103	105	58
23	Baikala	780·23	227	227	1,185	574	611	83	90	220	229	230	65
24	Billa	254·55	44	44	291	146	145	...	...	4	4	64	28
25	Ramachandrapur	178·06	57	57	327	163	164	...	...	40	45	74	31
26	Muktapur	171·18	90	90	434	215	219	...	...	215	219	79	29
27	Raghunathapur	91·86	35	35	181	89	92	2	3	44	41	32	10
28	Khajuripata (Khajiribat)	363·41	91	91	521	261	260	6	8	71	76	102	35
29	Harichandanpur (Harichandrapur)	212·87	76	76	397	190	207	...	...	37	22	84	23
30	Khuntapingu	274·78	67	67	423	205	218	8	6	29	31	76	33
31	Padiapasi	117·36	43	43	235	110	116	..	...	24	22	55	24
32	Duaghat	274·38	112	112	547	241	306	6	7	80	93	128	71
33	Malarpada	301·09	101	101	560	240	270	108	80	77	56	140	74
34	Banamalipur	241·19	74	74	410	201	209	5	8	187	192	77	24
35	Turumunga	188·99	224	226	1,342	660	682	42	35	173	177	433	266

CENSUS ABSTRACT

Tahasil—KENDUJHAR

MAIN WORKERS													
Total Main Workers (I—IX)		Cultivators (I)		Agricultural Labourers (II)		Household Industry, Manufacturing, Processing, Servicing and Repairs [V (a)]		Other Workers [III, IV, V (b) and VI to IX]		Marginal Workers		Non-Workers	
M	F	M	F	M	F	M	F	M	F	M	F	M	F
15	16	17	18	19	20	21	22	23	24	25	26	27	28
31,909	**7,700**	**22,471**	**3,061**	**5,534**	**4,113**	**809**	**314**	**3,095**	**212**	**1,301**	**10,629**	**26,611**	**43,081**
61	51	59	49	2	1	...	...	...	1	2	15	44	47
35	28	33	56	1	...	...	...	1	2	...	7	36	31
199	54	173	52	18	2		...	8	...	23	140	133	176
30	...	21	...	7	...	1	...	1	...	5	34	27	31
61	8	43	2	10	1	1	...	7	...	3	34	52	107
112	84	71	52	29	31	2	...	10	1	14	38	112	144
67	1	53	...	6	1	1	...	7	...	15	69	66	75
114	13	81	8	18	4	3	...	12	1	22	136	95	101
37	...	32	...	3	...	...	...	2	...	3	50	17	28
54	...	35	...	7	...	1	...	11	...	3	16	43	101
70	1	22	...	11	1	1	...	36	...	2	31	71	54
152	26	143	...	...	25	...	...	9	1	25	162	153	138
76	70	75	70	...	...	...	...	1	...	...	...	45	51
145	111	121	36	2	71	3	3	19	1	1	18	101	131
172	28	125	8	25	14	4	5	18	1	71	116	193	283
90	24	69	...	19	24	...	...	2	...	...	71	47	68
63	5	54	...	3	4	...	...	6	1	...	65	37	40
186	146	117	...	49	146	15	...	5	...	1	9	126	203
72	57	68	35	4	22	...	...	...	...	6	6	61	96
53	24	43	8	5	16	...	...	5	...	...	3	48	95
11	4	11	2	...	2	...	...	...	...	1	1	4	10
128	46	78	19	34	25	1	...	15	2	5	49	116	187
334	6	255	5	33	...	20	...	26	1	10	13	230	592
74	2	60	2	9	...	...	...	5	...	2	80	70	63
80	73	55	16	13	55	1	1	11	1	...	...	83	91
128	42	40	41	85	1	...	...	3	...	2	45	85	132
54	12	39	2	6	1	4	2	5	...	10	53	25	27
152	22	108	2	32	17	3	2	9	1	2	104	107	134
105	60	87	38	12	21	1	1	5	...	1	17	24	130
105	15	78	5	17	6	4	4	6	...	...	...	100	203
67	...	20	...	35	...	..	...	12	...	...	64	52	52
110	8	74	8	24	...	...	...	12	...	15	65	116	133
122	44	65	23	22	15	3	3	32	3	9	43	159	183
114	89	104	86	...	1	4	...	6	2	...	...	87	120
319	42	119	...	87	38	...	...	113	4	...	...	341	640

URBAN/VILLAGE PRIMARY

Police Station—PATANA

L.C. No.	Name of Village/ Town/ Ward	Area of village in hectares and of town/ ward in sq. km.	No. of occupied residential houses	No. of house-holds	Total Population (including Institutional and Houseless Population)			Scheduled Castes		Scheduled Tribes		Literates	
					P	M	F	M	F	M	F	M	F
1	2	3	4	5	6	7	8	9	10	11	12	13	14
36	Kainda (Kalanda)	200·72	99	118	623	325	298	...	...	179	161	157	66
37	Kakharuabeda	30·35				Uninhabited							
38	Deogaon	74·06	13	13	87	40	47	...	...	31	33	11	8
39	Balipokhari	36·83	1	1	2	1	1	...	...	1	1	...	...
40	Kodadhara	23·07				Uninhabited							
41	Rajanagar	301·90	232	233	1,239	606	633	82	86	227	246	392	261
42	Raikala	311·61	43	43	221	116	105	...	...	67	64	80	26
43	Nuagaonbalavadra-pur	297·04	75	75	459	231	228	...	...	132	145	100	32
44	Bhrungarajapasi	139·62	41	46	246	130	116	...	...	70	68	40	10
45	Chilida	280·04	132	132	814	407	407	23	21	148	168	199	56
46	Chemana	384·86	154	176	957	481	476	47	47	80	90	223	80
47	Hatibari	361·38	94	94	463	229	234	...	...	228	234	108	21
48	Sarashapasi	155·40	51	51	271	118	153	...	...	...	...	63	10
49	Ninua	382 43	83	86	472	222	250	...	...	208	240	90	34
50	Putugaon	253·74	81	96	481	236	245	78	90	44	51	147	39
51	Tentulikhunti	221·36	42	45	271	130	141	...	...	72	76	33	7
52	Bandhanhara (Bandhanapara)	97·93	17	17	126	64	62	...	...	20	15	25	11
53	Balipasi (Baliapasi)	282·07	95	117	619	313	306	11	8	227	232	146	36
54	Dasharathipur	349·24	91	112	647	316	331	31	40	70	76	135	37
55	Baunsuli	1,217·70	269	269	1,550	755	795	49	54	373	390	382	156
56	Vanarpur	212 46	73	73	393	199	194	5	8	54	61	132	57
57	Nischintapur	295·02	53	68	399	196	203	9	9	114	119	67	16
58	Hirapasi	314·04	60	71	380	195	185	...	...	195	185	49	5
59	Bhulada	1,506·24	220	245	1,355	664	691	29	40	437	448	280	93
60	Khireitangiri	844·18	331	338	1,761	886	875	68	73	522	509	398	137
61	Dabanachua	605·41	102	102	520	259	261	23	26	225	225	100	33
62	Nuagaon (Bada)	371·91	74	74	397	197	200	18	25	174	172	81	29
63	Dalanga	446·77	131	137	764	356	408	20	31	115	132	141	51
64	Godipokhari	560·09	116	129	749	367	382	10	13	272	271	227	84
65	Dhanurjayapur	105·21	40	40	233	122	121	1	...	32	30	67	31
66	Rengalabeda	321.32	82	82	482	244	238	30	27	34	38	117	34
67	Angikala	283·69	107	116	608	298	310	23	21	167	178	126	35
68	Baradangua	184·13	61	63	337	160	177	21	23	72	78	76	36
69	Jamnnapasi	50·59	164	179	930	450	480	43	49	271	303	208	54
70	Kodakhamana	381 62	106	106	567	288	279	20	26	48	34	92	21

CENSUS ABSTRACT

Tahasil—KENDUJHAR

MAIN WORKERS													
Total Main Workers (I–IX)		Cultivators (I)		Agricultural Labourers (II)		Household Industry, Manufacturing, Processing, Servicing and Repairs [V (a)]		Other Workers [III, IV, V (b) and VI to IX]		Marginal Workers		Non-Workers	
M	F	M	F	M	F	M	F	M	F	M	F	M	F
15	16	17	18	19	20	21	22	23	24	25	26	27	28
165	26	68	1	52	24	6	...	39	1	5	31	155	241
						Uninhabited							
21	14	1	...	16	13	...	...	4	1	6	5	13	28
1	...	1	...	...	...	...	...	...	...	...	...	...	1
						Uninhabited							
226	91	111	16	72	64	3	3	80	8	39	58	301	484
53	1	14	...	20	...	...	...	19	1	7	42	56	62
107	1	92	1	10	...	...	...	5	...	9	67	115	160
88	73	86	71	1	1	1	1	...	...	2	...	40	43
217	17	149	2	27	11	20	3	21	1	...	...	190	390
234	36	147	7	45	18	18	11	24	...	3	...	244	440
131	121	93	56	31	64	...	...	7	1	13	28	85	85
58	58	50	54	3	4	2	...	3	...	4	18	56	77
129	...	107	...	9	...	2	...	11	...	3	141	90	109
126	2	105	1	10	...	...	...	11	1	15	155	95	88
61	1	55	1	5	...	...	...	1	...	1	53	68	87
33	1	20	1	10	...	...	...	3	...	...	7	31	54
199	...	129	...	54	...	...	...	16	...	2	197	112	109
179	51	90	18	23	23	20	7	46	3	7	124	130	156
430	38	303	17	78	18	7	...	42	3	...	...	325	757
102	35	74	6	22	23	...	4	6	2	...	...	97	159
111	19	87	5	12	10	4	3	8	1	2	84	83	100
120	7	89	2	25	3	...	1	6	2	1	98	74	80
357	10	300	8	1	2	10	...	46	...	21	313	286	368
548	13	376	2	60	3	4	...	108	8	3	31	335	831
139	3	104	1	26	2	1	...	8	...	5	100	115	158
100	3	23	2	...	1	...	...	7	...	3	8	94	189
183	12	149	11	15	1	2	...	17	...	...	...	173	396
185	6	142	3	23	...	7	3	13	...	...	...	182	376
52	6	30	3	5	3	1	...	16	...	5	22	55	93
80	...	57	...	8	...	5	...	10	...	46	81	118	157
177	7	130	3	32	3	1	...	14	1	21	207	100	96
92	7	75	5	11	1	3	1	3	...	2	52	66	118
268	35	213	18	25	15	2	...	28	2	...	131	182	314
133	33	115	11	17	21	...	...	1	1	...	3	155	243

URBAN/VILLAGE PRIMARY

Police Station – PATANA

L.C No.	Name of Village/ Town/ Ward	Area of village in hectares and of town/ ward in sq. km.	No. of occupied residential houses	No. of house-holds	Total Population (Including Institutional and Houseless Population)			Scheduled Castes		Scheduled Tribes		Literates	
					P	M	F	M	F	M	F	M	F
1	2	3	4	5	6	7	8	9	10	11	12	13	14
71	Barudipasi	288·95	80	80	465	225	240	3	4	222	236	135	46
72	Padmakesharapur	206·39	43	43	250	125	125	26	30	71	67	56	20
73	Nayakhamana (Nuakhaman)	293·40	132	132	718	351	367	6	2	256	168	160	45
74	Kimirdapasi	116·55	44	47	260	137	123	3	3	81	78	40	12
75	Dharuapada	77·30	19	21	105	52	53	...	...	15	13	22	7
76	Murusuana	256·98	182	196	1,164	590	574	71	64	183	205	321	162
77	Bhalupahadi	291·78	68	68	416	202	214	...	...	25	24	78	41
78	Padmapur	225·01	35	36	223	106	117	...	..	47	50	40	17
79	Manapur	235 53	82	84	471	218	253	7	10	9	8	75	19
80	Denua	392·95	113	121	706	362	344	7	9	121	106	131	45
81	Patanali	174·82	23	24	141	67	74	1	2	7	9	33	8
82	Changuapada	70·01	12	13	77	43	34	1	2	...	...	22	6
83	Kiapada	110,48	45	56	297	142	155	17	20	102	105	48	17
84	Kochilapada	31·97	10	10	62	28	34	...	...	...	...	14	11
85	Khajirapasi	138·00	26	26	178	83	95	5	2	...	...	38	16
86	Silida	450·43	147	147	429	429	423	170	162	166	167	158	68
87	Raipur	213·27	50	50	323	159	164	...	...	2	2	91	44
88	Mahudipa	217·32	100	100	544	266	278	10	5	230	236	103	16
89	Jumei	323·34	125	125	640	331	309	...	...	286	267	155	29
90	Surendrapur	113·72	23	23	126	63	63	...	...	63	63	19	5
91	Deuliapasi	150·95	37	37	179	92	87	9	8	...	...	36	9
92	Udayapur	1,953·42	605	636	3,342	1,630	1,712	313	308	444	451	716	449
93	Banapada	84·98				Uninhabited							
94	Govindpur	18 62	8	8	40	18	22	...	...	...	...	7	2
95	Silipada	747·05	222	222	1,208	591	617	84	89	242	260	207	62
96	Laxmipasi	295·83	60	60	371	166	205	...	...	66	86	61	28
97	Balanipasi	168·35	69	69	405	202	203	...	...	84	89	88	22
98	Pipilia	225·01	62	62	362	181	181	19	10	52	57	61	32
99	Khuntapada	331·03	91	91	457	220	237	3	2	211	232	40	4
100	Gunduripasi	168·35	64	64	355	171	184	...	...	162	175	82	11
101	Nischintapur	256·57	64	64	361	178	183	...	...	96	98	42	12
102	Gojitangar (Gojitangiri)	309·18	74	74	397	195	202	4	5	26	23	113	43
103	Balitota	144 47	90	91	508	240	268	...	...	151	171	169	83
104	Tando	664·09	195	206	1,092	532	559	35	36	408	439	188	50
105	Dubeipentha	419·25	112	172	893	421	472	23	14	318	378	189	79

CENSUS ABSTRACT

Tahasil—KENDUJHAR

MAIN WORKERS													
Total Main Workers (I—IX)		Cultivators (I)		Agricultural Labourers (II)		Household Industry, Manufacturing, Processing, Servicing and Repairs [V (a)]		Other Workers [III, IV, V (b) and VI to IX]		Marginal Workers		Non-Workers	
M	F	M	F	M	F	M	F	M	F	M	F	M	F
15	16	17	18	19	20	21	22	23	24	25	26	27	28
93	3	88	1	1	2	...	...	4	...	16	130	116	107
58	...	38	...	11	...	...	...	9	...	1	73	66	52
198	68	114	2	68	64	3	2	13	...	...	1	153	298
69	63	66	59	3	4	...	...	...	...	3	2	65	58
26	23	20	19	2	4	...	...	4	...	...	...	26	30
302	67	131	5	99	59	5	1	67	2	7	52	281	455
144	...	45	...	52	...	1	...	16	...	1	123	87	91
56	...	43	...	10	...	2	...	1	...	...	15	50	102
122	6	105	1	12	4	2	1	3	...	...	6	96	241
167	...	104	...	50	...	2	...	11	...	...	...	195	344
28	6	21	6	3	...	...	...	4	...	2	31	37	37
24	3	20	3	1	...	...	...	3	...	1	16	18	15
69	6	56	2	11	3	1	1	1	...	3	70	70	79
16	8	14	8	1	...	...	...	1	...	...	4	12	22
50	...	47	...	...	...	...	...	3	...	1	1	32	94
242	124	156	13	69	108	1	1	16	2	...	2	187	297
81	...	64	...	1	...	...	...	16	...	...	...	78	164
142	1	136	1	...	...	4	...	2	...	1	11	123	266
117	47	99	45	10	2	...	...	8	...	61	118	153	144
28	19	20	4	6	15	...	...	2	...	...	11	35	33
46	22	29	11	10	11	...	...	7	...	...	16	46	49
829	291	491	172	183	99	13	2	142	18	44	255	757	1,166
						Uninhabited							
10	..	10	...	...	...	...	...	...	...	...	...	8	22
293	12	205	2	55	5	8	4	25	1	18	260	280	345
103	...	88	...	12	...	...	...	3	...	1	...	62	205
95	39	50	20	14	19	12	...	19	...	7	36	100	128
81	...	68	...	2	...	5	...	6	...	...	2	100	179
104	43	74	26	26	17	3	...	1	...	49	132	67	62
85	...	78	...	7	...	...	...	...	...	4	106	82	78
86	38	67	13	14	25	1	...	4	...	1	1	91	144
95	2	78	...	11	2	1	...	5	...	...	...	100	200
146	134	81	13	53	121	4	...	8	...	1	...	93	134
310	61	182	14	85	30	18	16	25	1	10	263	212	235
229	126	132	15	78	103	10	4	9	4	6	...	186	346

URBAN/VILLAGE PRIMARY

Police Station—PATANA

L.C. No.	Name of Village/ Town/ Ward	Area of village in hectares and of town/ ward in sq. km.	No. of occupied residential houses	No. of house-holds	Total Population (including Institutional and Houseless Population)			Scheduled Castes		Scheduled Tribes		Literates	
					P	M	F	M	F	M	F	M	F
1	2	3	4	5	6	7	8	9	10	11	12	13	14
106	Chatrapani	392·55	104	104	628	300	328	...	...	124	141	154	26
107	Telipada	357·74	115	115	538	262	276	...	...	261	276	80	13
108	Jagannathpur	181 70	44	44	272	134	138	...	...	82	94	51	13
109	Gandibeda	261·02	78	80	447	228	219	3	1	223	217	113	39
110	Danuatangarapada	248·07	80	83	444	216	228	3	6	210	220	98	30
111	Dhanurjayapur (Sana)	492·91	70	70	352	160	192	...	...	134	171	60	27
112	Tilabeda (Tilanbera)	165·92	38	38	227	108	119	...	...	27	33	37	20
113	Matiaguni alias Gopalpur	249·69	115	115	634	311	323	5	5	237	241	79	23
114	Balabhadrapur	176·85	42	43	246	121	125	...	...	59	54	60	27
115	Haladibata	93·48	82	65	355	167	118	...	...	167	188	34	6
116	Aharapada	357·34	89	89	483	251	232	5	7	94	88	127	54
117	Saharapada	234·31	99	99	470	248	222	33	46	41	20	157	78
118	Gurandijodi	521·64	229	236	1,127	563	564	64	84	365	363	209	45
119	Khandeipada	182·51	36	36	236	109	127	2	4	107	123	16	1
120	Valiadihi (Bholiadihi)	256·57	72	72	447	223	224	1	1	204	195	57	12
121	Pingupatana	268·31	40	40	283	134	149	...	...	134	149	36	3
122	Radhapur	212·05	39	39	250	127	123	5	4	90	87	21	10
123	Chadheivola	335·89	35	35	201	110	91	4	2	80	72	32	6
124	Godhinali	214·48	38	38	221	116	105	14	8	97	92	21	5
125	Badabalipasi	116·95	34	35	212	105	107	...	...	18	15	60	30
126	Bholapada	190·20	45	45	281	140	141	13	18	33	37	79	24
127	Sankhua	359·77	152	152	735	364	371	135	135	162	169	142	69
128	Budhabana	200·32	88	88	483	247	236	27	26	158	142	84	24
129	Sabaranibeda (Sabaranibara)	203·56	43	43	224	113	111	...	...	38	31	30	11
130	Padhanpada	193·44	55	54	281	142	139	2	4	27	26	39	14
131	Bhagabilla	217·72	39	39	190	96	94	...	...	63	65	19	6
132	Digapasi	413·18	117	117	685	356	329	19	10	304	292	144	25
133	Sankhasar	141·64	19	19	100	49	51	19	18	30	33	20	8
134	Gainsiri	227·84	64	64	352	158	194	11	11	145	181	45	6
135	Nayajagannathpur	140·43	26	26	127	61	66	...	...	61	66	11	...
136	Chuapani	46·13	6	6	27	12	10	...	...	4	3	6	...
137	Kucheibeda	254·55	35	35	143	75	68	...	...	64	61	8	2
138	Gorasa	574·65	245	250	1,465	693	772	96	105	478	539	262	85
139	Palasapada	335·89	124	124	679	321	358	...	...	284	313	68	13
140	Sanabalipasi	182·11	36	36	165	84	81	...	2	33	31	35	9

CENSUS ABSTRACT

Tahasil—KENDUJHAR

MAIN WORKERS													
Total Main Workers (I—IX)		Cultivators (I)		Agricultural Labourers (II)		Household Industry, Manufacturing, Processing, Servicing and Repairs [V (a)]		Other Workers [III, IV, V (b) and VI to IX]		Marginal Workers		Non-Workers	
M	F	M	F	M	F	M	F	M	F	M	F	M	F
15	16	17	18	19	20	21	22	23	24	25	26	27	28
168	60	134	6	22	54	4	...	8	...	...	11	132	257
169	115	96	61	69	54	1	...	3	...	...	...	93	161
81	...	80	...	...	...	...	...	1	...	...	...	53	138
139	1	120	1	...	...	3	...	16	...	...	143	89	75
99	16	78	...	16	15	...	...	5	1	6	13	111	199
91	79	76	5	10	73	1	1	4	...	...	4	69	109
63	32	58	1	3	31	...	...	2	...	...	...	45	87
174	1	146	...	...	...	22	...	6	1	...	61	137	261
64	1	42	...	14	1	...	...	8	...	...	...	57	124
103	66	49	...	54	66	...	...	...	...	...	...	64	122
129	46	65	...	26	44	...	...	38	2	1	1	121	185
135	35	31	4	29	27	8	2	67	2	3	...	110	187
325	108	153	8	92	43	44	56	36	1	...	..	238	456
56	15	43	...	13	15	...	...	...	...	...	2	53	110
118	85	78	...	32	85	6	...	2	...	...	...	105	139
78	60	70	...	8	60	...	...	...	...	...	...	56	89
66	23	59	...	7	23	...	...	...	...	1	41	60	59
62	40	43	1	18	39	..	...	1	...	...	...	48	51
72	28	40	...	23	28	5	...	4	...	...	...	44	77
66	4	47	...	14	4	...	...	5	...	...	...	39	103
74	21	49	...	15	21	2	...	8	...	...	...	66	120
208	33	100	2	57	27	21	...	30	4	23	196	133	142
122	...	100	...	17	...	2	...	3	...	23	92	102	144
65	6	47	1	16	5	...	...	2	...	1	58	47	47
79	11	55	...	17	11	6	...	1	...	...	68	63	60
51	12	40	...	10	12	1	...	...	...	...	45	45	37
174	1	157	1	3	...	...	...	14	...	...	...	182	328
26	...	26	...	...	...	...	...	...	...	...	29	23	22
92	4	91	4	1	...	...	...	...	...	7	110	59	80
31	7	31	...	...	7	...	...	...	...	..	23	30	36
7	1	5	..	2	1	...	...	...	...	...	3	5	6
34	8	23	1	11	6	...	...	...	1	...	...	41	60
325	21	281	2	15	11	6	6	23	2	41	135	327	616
204	...	195	...	1	...	...	...	7	...	...	200	118	158
53	14	38	4	15	8	...	2	...	...	...	...	31	67

URBAN/VILLAGE PRIMARY

Police Station—PATANA

L.C. No.	Name of Village/ Town/ Ward	Area of village in hectares and of town/ ward in sq. km.	No. of occupied residential houses	No. of house-holds	Total Population (including Institutional and Houseless Population)			Scheduled Castes		Scheduled Tribes		Literates	
					P	M	F	M	F	M	F	M	F
1	2	3	4	5	6	7	8	9	10	11	12	13	14
141	Machhagarh	338·32	136	136	649	314	335	4	7	18	19	166	85
142	Sunaripasi	108·05	26	27	153	75	78	1	5	9	3	38	22
143	Kaliaduma	185 75	46	46	166	79	87	...	...	79	87	8	1
144	Baunsanali	415·61	99	99	488	230	258	17	21	200	221	49	17
145	Paitamaza	244·03	69	70	374	183	191	3	3	28	32	62	22
146	Dudhanali	160 26	51	51	237	124	113	...	...	120	110	29	2
147	Kanthidiha	187·77	32	32	174	92	82	...	...	92	82	10	1
148	Nuangaonbudhu-sahi	102·39	19	19	108	62	46	...	...	54	41	11	...
149	Haridagotha	157·02	45	45	245	112	133	...	...	97	117	41	10
150	Gayalakund (Gayalamunda)	226·62	42	42	256	136	120	...	...	128	111	29	1
151	Asanabani (Asanabeni)	117 76	16	16	93	44	49	...	...	44	49	11	...
152	Hinjalagadia	110 48	26	36	165	69	86	5	5	...	...	18	5
153	Keshadiha (Kesha-diha alias katupada)	261·43	58	58	354	185	169	...	...	185	169	53	3
154	Katupada (Kotapada)	126 67	49	49	280	145	135	18	15	66	66	58	16
155	Raidiha	414 40	146	146	823	394	429	1	6	368	395	111	14
156	Purunapani	379·60	49	49	265	136	129	25	35	9	9	33	11
157	Ghuntibeda	150 54	26	26	130	66	64	...	...	10	7	10	...
158	Sialijoda (Sialijodi)	416·02	92	104	532	248	284	7	7	16	22	85	32
159	Jarakanibeda	302·30	91	92	465	234	231	...	...	199	191	56	7
160	Medinpur	319 30	93	93	511	248	263	20	16	215	236	68	21
161	Baratunia	410·76	119	120	717	355	362	5	5	119	112	154	85
162	Talasarua	102·79	26	26	139	68	71	...	...	...	...	32	4
163	Barabeda	156 20	44	44	254	135	119	...	...	37	31	56	15
164	Hariharapur	178 47	16	18	97	56	41	...	...	43	30	15	1
165	Khilarinuagaon	287 73	62	62	362	183	179	1	3	167	155	53	8
166	Vandaribilla	113 71	32	32	216	105	111	...	...	9	7	39	22
167	Tendra	353 29	154	154	788	380	408	55	58	168	174	157	64
168	Badabil	261·02	88	95	558	272	286	8	7	151	171	176	94
169	Jamunalia	270 33	87	98	557	270	287	...	...	240	245	133	56
170	Dasapada	169·16	38	39	274	137	137	...	...	121	119	57	22
171	Tavasarua	392·14	152	162	914	433	481	4	7	284	306	168	55
172	Rasapada	178 87	23	26	158	78	80	...	...	...	...	42	2
173	Khajuridiha	150·94	29	30	186	87	99	19	16	9	13	27	17
174	Saraswatipada (Surasatipada)	173·61	55	55	277	129	148	3	4	1	4	43	13
175	Suagapur	160 26	56	56	295	145	150	...	...	45	40	63	21

CENSUS ABSTRACT

Tahasil—KENDUJHAR

MAIN WORKERS													
Total Main Workers (I—IX)		Cultivators (I)		Agricultural Labourers (II)		Household Industry Manufacturing, Processing, Servicing and Repairs [V (a)]		Other Workers [III, IV,V (b) and VI to IX]		Marginal Workers		Non-Workers	
M	F	M	F	M	F	M	F	M	F	M	F	M	F
15	16	17	18	19	20	21	22	23	24	25	26	27	28
175	22	133	8	9	11	1	...	32	3	1	6	138	307
38	34	25	19	6	13	...	...	7	2	...	...	37	44
42	49	27	35	11	14	...	...	4	...	...	...	37	38
125	57	94	11	27	42	...	...	4	4	...	...	105	201
111	23	88	5	22	18	...	...	1	...	...	1	72	167
67	14	59	...	5	14	3	...	...	...	...	50	57	49
50	46	40	...	10	46	...	...	...	...	...	...	37	36
28	1	27	1	1	...	...	...	...	...	...	...	34	45
56	3	55	2	1	1	...	...	...	...	...	...	56	130
68	12	59	7	9	5	...	...	...	...	10	61	58	47
23	26	16	1	7	25	...	...	...	...	...	1	21	22
45	7	13	...	32	7	...	...	...	...	6	26	28	53
93	20	25	...	68	20	...	...	...	...	20	22	72	127
60	17	51	9	1	3	7	4	1	1	13	77	72	41
200	97	144	33	54	64	...	...	2	...	28	121	166	211
71	22	47	6	22	16	...	...	2	...	15	73	50	34
40	15	24	2	14	13	1	...	1	...	2	28	24	21
131	42	94	12	30	29	2	...	5	1	4	100	113	142
120	3	109	...	5	3	5	...	1	...	1	118	113	110
141	15	122	...	15	15	...	...	4	...	...	2	107	246
205	162	181	...	12	158	5	3	7	1	4	23	146	177
38	29	30	21	7	8	...	...	1	...	...	...	30	42
59	55	43	37	13	18	...	...	3	...	...	...	76	64
27	19	22	12	5	7	...	...	...	...	...	...	29	22
87	9	75	2	11	6	1	..	...	1	6	25	90	145
43	1	30	...	1	...	...	...	12	1	6	3	56	107
211	31	123	6	62	25	4	..	22	...	1	200	168	177
156	23	92	14	33	3	6	5	25	1	1	6	115	257
145	67	92	9	38	58	1	...	14	...	...	...	125	220
74	1	68	...	...	.	...	...	6	1	2	87	61	49
212	7	172	...	18	4	5	2	17	1	...	21	221	453
43	...	41	...	..	...	...	...	2	...	...	...	35	80
45	9	21	1	13	7	1	...	10	1	...	1	42	89
71	...	64	..	3	...	2	...	2	...	...	48	58	100
77	..	61	..	8	..	2	...	6	...	1	48	67	102

URBAN/VILLAGE PRIMARY

Police Station—PATANA

L.C. No.	Name of Village/ Town/ Ward	Area of village in hectares and of town/ ward in sq. km.	No. of occupied residential houses	No. of house-holds	Total Population (including Institutional and Houseless Population)			Scheduled Castes		Scheduled Tribes		Literates	
					P	M	F	M	F	M	F	M	F
1	2	3	4	5	6	7	8	9	10	11	12	13	14
176	Begana (Beguna)	702·54	217	218	1,260	624	636	480	478	80	89	353	148
177	Dhanabeni	298·25	67	67	412	217	195	3	2	16	11	53	12
178	Durgadeipur	53 01	37	37	223	106	117	23	27	31	31	57	43
179	Tikayatpatana	8 90	48	52	267	136	131	7	8	10	10	93	67
180	Badapatana	11 74	64	73	435	245	190	22	16	74	73	146	61
181	Kameswarapur	117·76	66	74	324	167	157	7	8	77	79	76	44
182	Sivanarayanpur	21·45	21	22	126	57	69	5	11	18	17	34	26
183	Bhabisakudar	54·63	3	4	17	10	7	2	3	2	1	6	1
184	Sanapadiapasi	46·94				Uninhabited							
185	Kamalabahali	27·92	4	4	13	5	8	5	8	...	...	...	...
186	Sanajamupasi	64·75	26	26	162	80	82	16	22	11	10	34	14
187	Putulia	284·09	67	74	407	206	201	15	22	44	36	82	21
188	Nuapada	321·32	100	110	607	314	293	6	10	161	142	149	40
189	Tangarpada (Telitangarpada)	571·82	202	222	1,224	633	591	29	27	272	250	288	124
190	Ankura	472·27	121	148	776	383	393	129	119	204	231	174	54
191	Analadihi (Anladiha)	133·95	37	37	232	126	106	...	...	11	8	62	9
192	Kenduapada	311 60	79	79	552	252	270	...	...	231	255	78	13
193	Bhimapada	179·28	32	32	180	95	85	...	...	48	42	28	11
194	Musapada (Musapada)	167·14	68	74	331	164	167	19	16	112	125	57	19
195	Mahisamundi	577·89	130	130	722	357	365	18	15	328	341	186	59
196	Khuntapada	354·51	102	102	555	282	273	67	60	49	42	130	47
197	Kasipur	155·80	73	73	382	177	205	...	...	185	181	74	28
198	Bada Ghamaria	271·54	81	100	535	265	270	23	27	124	117	114	48
199	Kendeipasi (Kandeipasi)	386 88	116	116	639	315	324	41	53	216	195	185	74
200	Bhogapasi (Bhagipasi)	77·70	26	26	156	78	78	9	6	64	69	39	17
201	Janheipasi	128·29	33	33	176	91	85	1	...	61	61	41	10
202	Chakundapal	334·27	143	143	774	377	397	39	39	304	319	161	28
203	Purunia	183·73	39	39	247	118	129	...	...	13	16	55	21
204	Balanipasi	305·54	65	66	424	214	210	15	9	28	40	91	24
205	Kantiapada	739·36	186	199	1,129	553	576	94	87	379	413	243	27
206	Talapada	218 53	60	60	344	166	178	...	...	159	167	87	29
207	Patadhanurjayapur	105·51	55	57	327	164	163	2	2	62	60	77	16
208	Jamunalia	361·38	93	93	531	252	279	1	5	154	174	114	20
209	Jadichatra	388·90	86	86	509	252	257	25	33	185	189	108	12
210	Saradhapur	355 72	84	85	477	227	250	6	12	213	234	57	19

CENSUS ABSTRACT

Tahasil—KENDUJHAR

MAIN WORKERS													
Total Main Workers (I—IX)		Cultivators (I)		Agricultural Labourers (II)		Household Industry, Manufacturing, Processing, Servicing and Repairs [V (a)]		Other Workers [III, IV, V (b) and VI to IX]		Marginal Workers		Non-Workers	
M	F	M	F	M	F	M	F	M	F	M	F	M	F
15	16	17	18	19	20	21	22	23	24	25	26	27	28
339	20	237	1	47	15	6	1	49	3	1	...	284	616
116	3	90	...	10	3	1	...	15	...	1	19	100	173
50	22	14	...	12	15	7	5	17	2	1	3	55	92
62	16	3	...	2	4	2	2	55	10	4	...	70	115
98	26	18	7	26	15	4	...	50	4	2	7	145	157
80	25	10	4	37	12	3	4	30	5	1	..	86	132
30	11	11	...	10	9	...	...	9	2	...	...	27	58
6	...	2	...	3	...	...	...	1	...	...	...	4	7
						Uninhabited							
3	4	...	...	3	4	...	...	...	...	...	...	2	4
43	4	35	...	7	4	...	...	1	...	...	...	37	78
108	58	64	41	13	17	2	...	29	..	8	59	90	84
181	23	123	5	45	17	...	...	13	1	...	49	133	221
338	185	129	32	149	153	3	...	57	...	32	74	263	332
211	110	149	57	41	53	9	...	12	...	7	87	165	196
63	26	56	3	6	23	...	...	1	...	...	...	63	80
147	75	114	15	32	60	...	...	1	...	...	...	105	195
49	5	40	1	6	4	...	...	3	...	6	17	40	63
79	4	55	...	20	3	...	...	4	1	6	69	79	94
159	56	170	48	18	8	2	...	5	...	...	...	162	309
162	7	129	7	15	...	...	...	18	...	5	25	115	241
107	4	74	4	22	...	...	...	11	...	1	...	69	201
129	10	78	8	30	1	1	1	20	...	9	12	127	248
180	68	132	...	19	41	15	24	23	3	...	...	135	236
46	1	33	1	11	...	1	...	1	...	...	...	32	77
52	4	51	1	...	3	..	...	1	...	1	...	38	81
238	27	136	6	64	3	18	15	20	3	1	1	138	369
58	3	55	...	2	3	...	...	1	...	...	...	60	126
132	...	88	...	34	...	1	...	...	...	...	...	91	210
273	39	161	8	52	...	39	27	21	4	28	35	252	502
104	...	79	...	13	...	...	...	12	...	3	107	59	71
92	4	62	1	7	3	3	...	20	...	...	50	72	109
138	3	88	3	19	...	30	...	1	...	...	...	114	276
145	9	114	1	15	4	13	4	3	...	...	65	107	183
136	16	91	2	36	14	3	...	6	...	...	27	91	207

URBAN/VILLAGE PRIMARY

Police Station—PATANA

L.C No.	Name of Village/ Town/ Ward	Area of village in hectares and of town/ ward in sq. km.	No. of occupied residential houses	No. of house-holds	Total Population (including Institutional and Houseless Population)			Scheduled Castes		Scheduled Tribes		Literates	
					P	M	F	M	F	M	F	M	F
1	2	3	4	5	6	7	8	9	10	11	12	13	14
211	Shyamasundarpur	122 62	29	30	185	101	84	...	...	..	...	39	12
212	Sanagahmaria	274·38	64	68	340	177	183	...	...	55	54	53	11
213	Brahmanideo	307·97	115	119	695	353	342	7	9	319	303	119	53
214	Jhaliapada	245·24	46	49	303	150	153	5	8	92	99	61	24
215	Balibandha	382·02	69	73	464	226	238	18	15	16	12	101	15
216	Galaphula	110·88	79	109	563	296	267	3	3	262	234	169	37
217	Madhapur	454·06	78	79	538	259	279	...	...	188	194	75	22
218	Saanarapasi	109·27	43	43	202	96	106	1	2	83	93	31	10
219	Suambirajaya-gobindapur	275·19	113	113	692	342	350	1	4	177	196	147	103
220	Guludipasi	412 38	122	122	725	377	348	4	6	176	156	166	42
221	Kantapasi	44 52	1	1	5	3	2	...	...	...	...	..	...
222	Dwitiyasiva-narayanpur	51 40	2	2	11	5	6	...	...	5	6	...	...
223	Sarashakola	762·43	210	223	1,162	577	585	24	16	345	355	170	43
224	Dumuridiha (Dimiridha)	10 93	33	41	202	113	89	...	..	1	3	65	24
225	Badajamupasi	348·43	69	82	431	215	216	5	7	84	88	64	23
226	Khamua	622·00	119	130	732	348	384	12	18	218	253	119	21
227	Badadhanurjayapur	492·91	91	93	576	291	285	...	...	115	125	127	46
228	Musakhori	783·07	181	187	976	482	494	151	149	226	231	213	70
229	Girdhina	59 89	14	14	69	33	36	2	2	31	34	16	4
230	Badapadiapasi	46 94	8	8	66	37	29	2	1	6	4	24	16
231	Rathapada	47·35	24	25	147	71	76	3	3	7	6	13	2
232	Musanali	25 90	41	42	218	108	110	...	..	10	13	27	17
233	Malipasi	163·49	96	97	611	313	298	...	1	117	102	119	39
234	Valughar	224 60	46	47	291	143	148	...	...	7	3	24	5
235	Giliriduma	85·39	9	9	55	28	27	...	...	23	20	3	3
236	Dihanali	345·20	103	109	567	283	284	...	...	175	171	77	21
237	Mangalapur	221·36	45	45	279	135	144	14	20	9	16	64	30
238	Kuapasi	90·65	30	30	161	78	83	1	3	...	...	33	11
239	Lekhana	27·52	14	14	74	36	38	..	...	26	26	11	8
240	Sadhupada	59·08	43	43	183	99	84	5	1	12	10	68	24
241	Tainsira	127·48	49	53	253	128	125	36	32	5	5	85	63
242	Kapundi	553·21	140	149	908	463	445	94	101	104	100	222	73
243	Karanjiapada	153·78	65	79	446	210	236	...	..	210	235	52	15
244	Chuntiapasi	467·41	104	116	687	342	345	..	...	100	111	119	35
245	Valiadal	303 51	53	54	331	173	158	...	...	96	88	37	10

CENSUS ABSTRACT

Tahasil—KENDUJHAR

MAIN WORKERS													
Total Main Workers (I—IX)		Cultivators (I)		Agricultural Labourers (II)		Household Industry, Manufacturing, Processing, Servicing and Repairs [V (a)]		Other Workers [III,IV,V (b) and VI to IX]		Marginal Workers		Non-Workers	
M	F	M	F	M	F	M	F	M	F	M	F	M	F
15	16	17	18	19	20	21	22	23	24	25	26	27	28
49	9	40	9	...	...	...	...	9	...	...	39	52	39
119	31	117	28	...	3	...	...	2	...	...	81	58	71
187	33	123	11	44	19	1	...	19	3	15	48	151	261
81	44	74	38	5	6	...	...	2	...	6	17	63	92
130	30	123	30	...	...	2	...	5	...	...	...	96	208
171	23	128	16	22	7	1	...	20	...	...	13	125	231
155	66	129	39	25	27	...	...	1	...	1	10	103	203
45	...	11	...	28	...	...	...	6	...	...	...	51	106
181	6	86	1	77	4	3	...	15	1	...	...	161	344
176	7	100	...	47	6	3	...	26	1	...	...	201	341
2	2	...	...	2	2	...	...	...	...	...	...	1	...
4	5	...	...	4	5	...	...	...	...	...	...	1	1
310	2	159	1	115	...	4	...	32	1	2	281	265	302
51	2	45	2	1	...	...	...	5	...	...	1	62	86
122	12	99	8	16	4	...	...	7	...	...	1	93	203
202	107	156	1	31	106	4	...	11	...	...	44	146	233
150	1	130	...	...	...	4	...	16	1	...	152	141	132
220	71	136	8	54	59	7	3	23	1	35	145	227	278
17	3	14	1	1	...	2	2	...	...	...	...	16	33
18	...	15	...	1	...	...	...	2	...	...	...	19	29
37	1	24	...	7	1	1	...	5	...	8	39	26	36
58	7	37	3	5	4	8	...	8	...	6	44	44	59
189	94	175	92	...	...	...	...	14	2	2	5	122	199
81	12	67	12	4	...	...	...	10	...	17	78	45	58
19	16	19	16	...	...	...	...	...	...	...	...	9	11
171	139	146	127	19	12	...	...	6	...	...	...	112	145
79	19	48	...	3	8	2	...	26	11	...	10	56	115
36	2	34	...	...	1	...	...	2	1	1	3	41	78
21	9	3	...	2	1	...	...	16	8	...	7	15	22
50	...	23	...	6	...	...	...	21	...	...	...	49	84
61	4	7	2	7	...	...	...	47	2	...	...	67	121
248	2	197	...	36	1	5	1	10	...	...	...	215	443
118	7	116	6	2	1	...	...	...	...	...	2	92	227
172	20	126	2	39	18	1	...	6	...	...	...	170	325
94	4	60	2	9	...	...	...	25	2	5	49	74	105

URBAN/VILLAGE PRIMARY

Police Station—PATANA

L.C. No.	Name of Village/ Town/ Ward	Area of village in hectares and of town/ ward in sq. km.	No. of occupied residential houses	No. of house-holds	Total Population (including Institutional and Houseless Population)			Scheduled Castes		Scheduled Tribes		Literates	
					P	M	F	M	F	M	F	M	F
1	2	3	4	5	6	7	8	9	10	11	12	13	14
246	Erendei	1,180·47	355	271	1,528	749	779	97	119	369	380	224	65
247	Asanabahal	142·45	31	31	146	70	76	...	...	25	29	10	8
248	Katabeda (Katarabeda)	302·71	58	58	347	170	177	...	...	40	34	43	17
249	Talpada	196·68	68	85	470	230	240	53	58	61	59	59	25
250	Nuabandha	123·83	32	32	184	94	90	...	...	85	82	11	1
251	Fulapahadi	382·02	115	115	635	296	339	...	...	267	312	136	35
252	Mirigakhoji	428·16	136	151	784	379	405	9	12	152	160	128	45
253	Barachhela	38·04				Uninhabited							
254	Kundala	653·16	147	184	993	453	540	25	21	278	338	153	28
255	Jaipur	360·98	43	43	263	132	131	...	...	110	107	33	5
256	Khadikapada	839·73	169	170	917	449	468	13	12	156	156	156	53
257	Khadibeda	316·87	56	56	321	156	165	3	2	143	154	32	10
258	Badapasi	208·82	50	50	279	143	136	...	...	137	130	26	10
259	Gajapathar (Gojapathar)	157·42	47	51	315	175	140	4	5	47	27	98	31
260	Kudabeda alias 2nd Jagannathpur	380·41	93	100	503	262	241	34	26	124	112	83	15
261	Kendujodi	283 69	51	55	330	158	172	3	2	96	109	53	10
262	Dalapaka	285·30	88	88	443	217	226	4	9	58	57	64	19
263	Sunapasi(Sanapasi)	229·46	57	57	278	133	145	4	6	128	139	41	7
264	Damahuda	322·94	66	71	413	223	190	11	8	189	155	36	11
265	Belasarei	188·18	85	93	448	225	223	5	3	74	92	124	44
266	Kamaramara	576 27	158	158	913	440	473	33	36	197	177	79	21
267	Ostajodi	363 00	159	159	857	420	437	...	...	260	280	131	27
268	Golakunda	388·90	94	96	521	258	263	...	...	251	259	65	20
269	Uchatanger	181·70	58	72	396	197	199	7	7	176	173	99	24
270	Kumadabahali	198·70	52	54	296	148	148	7	8	46	52	52	13
271	Gopinthapur alias Gurubotangar (Gopinathpur-gunjatanger)	299·06	38	40	254	136	118	...	...	134	113	14	...
272	Banabir	389·31	70	70	396	208	188	23	21	135	131	91	15

CENSUS ABSTRACT

Tahasil—KENDUJHAR

MAIN WORKERS													
Total Main Workers (I—IX)		Cultivators (I)		Agricultural Labourers (II)		Household Industry, Manufacturing, Processing, Servicing and Repairs [V (a)]		Other Workers [III, IV, V (b) and VI to IX]		Marginal Workers		Non-Workers	
M	F	M	F	M	F	M	F	M	F	M	F	M	F
15	16	17	18	19	20	21	22	23	24	25	26	27	28
425	132	305	79	26	34	12	7	82	12	26	282	298	365
42	1	30	...	10	1	1	...	1	...	...	...	28	75
105	...	92	...	2	...	3	...	8	...	...	...	65	177
133	1	129	1	...	...	2	...	2	...	...	...	97	239
50	...	50	...	...	...	..	...	...	...	...	...	44	90
157	48	125	26	9	20	17	2	6	...	14	114	125	177
215	6	139	...	59	3	4	...	13	3	...	120	164	279
						Uninhabited							
233	5	199	1	25	3	4	...	5	1	5	166	215	369
53	7	40	2	11	5	2	...	...	...	...	...	79	124
202	40	109	12	77	28	1	...	15	...	63	156	184	272
97	20	65	4	31	16	1	...	...	...	1	3	58	142
73	20	65	15	7	5	1	...	...	...	10	59	60	57
73	58	35	44	19	14	3	...	16	...	...	...	102	82
149	39	118	16	26	22	1	1	4	...	...	...	113	202
81	11	51	2	21	8	1	...	8	1	...	...	77	161
135	17	118	1	8	16	...	...	9	...	...	...	82	209
83	4	61	...	18	4	2	...	2	...	1	69	49	72
136	98	111	91	14	5	2	1	9	1	...	...	87	92
115	88	77	72	4	15	19	1	15	...	...	6	110	129
215	21	151	...	42	1	13	20	9	...	15	103	210	349
239	250	162	138	43	94	32	18	2	...	...	...	181	187
137	137	111	108	16	27	3	1	7	1	6	...	115	126
117	4	64	4	53	...	...	...	...	...	...	...	80	195
77	6	68	2	6	...	2	3	1	1	...	...	71	142
62	...	53	...	9	...	...	...	...	...	2	44	72	74
110	7	75	1	21	5	6	...	8	1	...	2	98	179

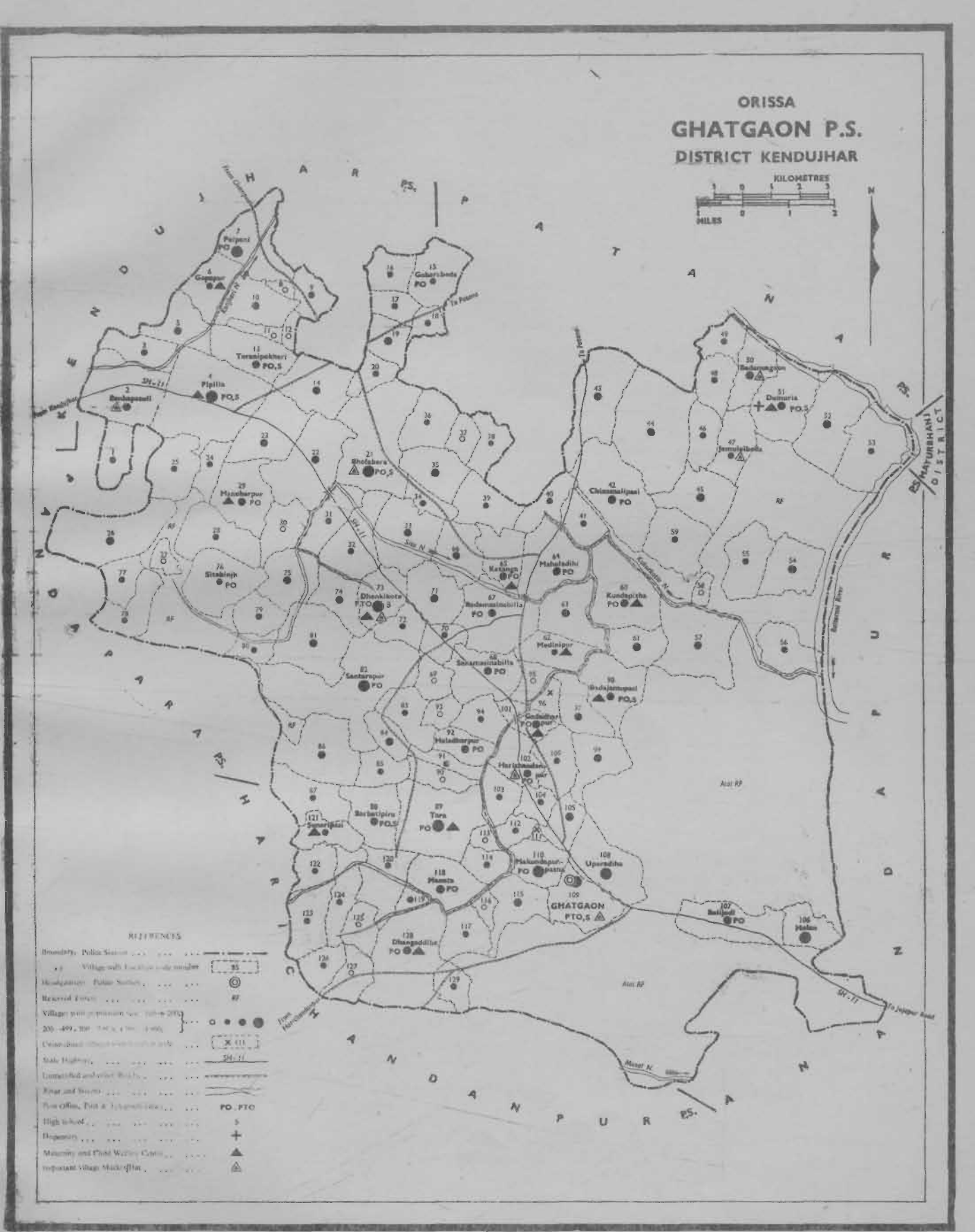

Based upon Survey of India map with the permission of the Surveyor General of India.

© Government of India copyright 1985.

PRIMARY CENSUS ABSTRACT

OF

GHATGAON P. S.

ALPHABETICAL LIST OF VILLAGES OF GHATGAON POLICE STATION

Sl. No.	Name of Village		L.C. No.
1	2		3
1	Ambuapada	..	14
2	Arjanabilla	..	100
3	Asanabani	...	25
4	Badabarabeda	...	78
5	Badajamupasi	...	98
6	Badamasinabilla	...	67
7	Badanuagaon	...	50
8	Baghaghar	...	34
9	Baidabaza	...	48
10	Baiganapal	...	57
11	Balijodi	...	107
12	Balipokhari	...	124
13	Banachakulia	...	129
14	Banakanda	...	91
15	Banamahuldiha	...	54
16	Bankapatuli	...	2
17	Barhatipira	...	88
18	Bedhapal	...	114
19	Bhalukipatala	...	19
20	Bhanjatippira	...	85
21	Bharandia	...	16
22	Bholabera	...	21
23	Bidyadharpur	...	77
24	Binajhari	...	115
25	Brundabanpur	...	18
26	Chhatia	...	81
27	Chhotraipur	...	123
28	Chikiniagovindpur	...	23
29	Chinamalipasi	...	42
30	Dalangapani	...	36
31	Dandipasi	...	3
32	Danguapasi	...	28
33	Dehuripada	...	87
34	Dehuripasi	...	97
35	Dhangaddiha	...	128
36	Dhanurjaypur	...	94
37	Dhenkikote	...	73
38	Dhobapitana	...	10
39	Dhuligarh	...	111
40	Dubalabeda	...	125
41	Dumuria	...	51
42	Dwarikapasi	...	9
43	Gadadharpur	...	101
44	Gandasila	...	79
45	Ghatabalijodi	...	53
46	Ghatgaon	...	109
47	Ghuntijharia	...	37
48	Gobarabeda	...	15
49	Godhirampara	...	46
50	Golabandha	...	104
51	Gopapur	...	6
52	Gopinathpur	...	126
53	Haladharpur	...	92
54	Harichandanpur	...	102
55	Hatinota	...	120
56	Jamuleibeda	...	47
57	Kalighai	...	58
58	Kapasapada	...	66
59	Kasibera	...	33
60	Katarabera	...	22
61	Ketanga	...	65
62	Khajurijuani	...	31
63	Khantaghra	...	32
64	Khudaputuli	...	12
65	Khunta	...	103
66	Khuntapada	...	83
67	Kolipasi	...	117
68	Kothaghar	...	49
69	Kudhatangara	...	96
70	Kumadabahali (Kundubahali)	...	44
71	Kundapitha	...	60
72	Kusumpur	...	105
73	Langalakanti	...	72
74	Laxmipasi alias Jarasadha (Laxmipasi)	...	30
75	Machhabhandara	...	40
76	Madhupur	...	95
77	Mahuladihi	...	64
78	Makundapurpatana	...	110
79	Manata	...	118
80	Mathurapasi	...	5
81	Medinipur	...	62
82	Melan	...	106
83	Mahulagadia	...	74
84	Manoharpur	...	29
85	Murgapahadi	...	99
86	Mudrabera	...	39
87	Muktapur	...	35
88	Mundatangar	...	1
89	Nakajhari	...	112
90	Nalabilla	...	61

ALPHABETICAL LIST OF VILLAGES OF GHATGAON POLICE STATION

Sl. No.	Name of Village		L. C. No.
1	2		3
91	Nimighera	...	77
92	Nischintapur	...	90
93	Nuapada	...	41
94	Nusuripasi	...	86
95	Paidapatana	...	84
96	Palanaghati (Palanighati)	...	45
97	Panupasi (Panapasi)	...	63
98	Parsurampur	...	24
99	Pauchhia	...	127
100	Pichhilabeda	...	55
101	Pipilia	...	4
102	Podadiha	...	11
103	Poipani	...	7
104	Raghubeda	...	80
105	Raikudar	...	20
106	Rajapat	...	116
107	Ramachandrapur	...	38
108	Rohiniduma (Rahanidumu)	...	56
109	Rudhiapada	...	43
110	Sadangabahali	...	59
111	Sagadapata	...	122
112	Sagadia	...	93
113	Sanamasinabilla	...	68
114	Sannuagaon	...	69
115	Sanbarabeda	...	70
116	Sanjamupasi	...	113
117	Santarapur	...	82
118	Saraspasi	...	17
119	Sarupata	...	26
120	Sitabinjh	...	76
121	Sunaripasi	...	121
122	Tandibeda	...	75
123	Tando	...	52
124	Tangaratali	...	119
125	Tara	...	89
126	Tikira	...	71
127	Toranipokhari	...	13
128	Uperadiha	...	108
129	Vandaripasi	...	8

URBAN/VILLAGE PRIMARY

Police Station—GHATGAON

L·C. No.	Name of Village/ Town/ Ward	Area of village in hectares and of town/ ward in sq. km.	No of occupied residential houses	No. of house-holds	Total Population (including Institutional and Houseless Population)			Scheduled Castes		Scheduled Tribes		Literates	
					P	M	F	M	F	M	F	M	F
1	2	3	4	5	6	7	8	9	10	11	12	13	14
11	**Ghatgaon P. S.**	**527·3**	**11,524**	**11,758**	**64,562**	**32,367**	**32,195**	**1,671**	**1,699**	**19,776**	**20,062**	**12,485**	**3,788**
	VILLAGES—												
1	Mundatangar	186·16	56	56	268	169	99	...	...	9	14	122	18
2	Bankapatuli	430·18	122	123	722	355	367	10	7	267	297	144	38
3	Dandipasi	135·17	60	60	314	170	144	...	...	170	144	62	3
4	Pipilia	945·75	212	222	1,237	607	630	15	13	412	437	316	96
5	Mathurapasi	339·53	96	96	530	261	269	5	7	85	83	83	35
6	Gopapur	323·34	73	80	420	220	200	5	3	194	186	103	38
7	Poipani	577·89	185	185	1,058	555	503	26	31	277	251	169	57
8	Vandaripasi	38·45	18	18	94	47	47	16	22	...	...	17	9
9	Dwarikapasi	190·61	58	58	309	156	153	44	45	56	49	60	18
10	Dhobapitana	236·74	89	89	551	299	252	12	12	142	125	127	17
11	Padadiha	59·89	27	27	140	69	71	...	...	27	24	28	18
12	Khudaputuli	63·54	24	24	170	79	91	...	...	35	42	39	18
13	Toranipokhari	335·48	109	110	597	317	280	10	9	176	163	135	31
14	Ambuapada	519·21	148	150	745	377	368	...	...	247	245	173	37
15	Gobarabeda	249·69	78	78	461	222	239	29	35	100	109	132	41
16	Bharandia	267·90	64	64	386	187	199	...	...	187	199	86	16
17	Saraspasi	193·04	69	69	376	181	195	8	4	161	178	115	17
18	Brundabanpur	166·73	60	60	352	168	184	3	3	74	90	87	30
19	Bhalukipatala	257·38	94	94	534	250	284	...	...	212	238	108	23
20	Raikudar	208·01	35	36	246	119	127	...	..	88	95	65	31
21	Bholabera	1,016·98	270	272	1,427	699	728	58	53	573	595	279	66
22	Katarabera	687·97	104	104	531	279	252	12	5	161	165	147	35
23	Chikiniagovindpur	574·25	125	125	742	385	357	15	18	295	274	240	33
24	Parsurampur	173·21	47	47	270	137	133	2	3	74	71	32	10
25	Asanabani	465·79	70	70	392	198	194	8	6	96	98	70	29
26	Sarupata	923·09	149	154	804	375	429	5	2	301	355	99	10
27	Nimighera	U.S.	7	7	42	22	20	...	...	22	20	10	...
28	Danguapasi	355·72	90	91	460	237	223	3	1	206	198	99	23
29	Manoharpur	509·90	109	109	649	312	337	7	5	249	277	107	25
30	Laxmipasi alias Jarasadhu (Laxmipasi)	250·10	35	35	158	74	84	5	3	69	81	39	19
31	Khajurijuani	362·19	62	62	323	154	169	4	2	123	140	97	39
32	Khantaghara	464·18	77	91	455	223	232	25	29	182	188	109	22
33	Kasibera	501·41	125	125	663	316	347	42	37	197	221	113	32
34	Baghaghar	205·18	31	33	206	98	108	...	...	70	77	23	4
35	Muktapur	350·86	102	102	587	264	323	5	6	214	269	63	23

CENSUS ABSTRACT

Tahasil—KENDUJHAR

MAIN WORKERS													
Total Main Workers (I—IX)		Cultivators (I)		Agricultural Labourers (II)		Household Industry Manufacturing, Processing, Servicing and Repairs [V (a)]		Other Workers [III, IV, V (b) and VI to IX]		Marginal Workers		Non-Workers	
M	F	M	F	M	F	M	F	M	F	M	F	M	F
15	16	17	18	19	20	21	22	23	24	25	26	27	28
17,688	**3,337**	**11,218**	**1,158**	**3,663**	**1,811**	**548**	**170**	**2,259**	**198**	**642**	**6,849**	**14,037**	**22,009**
127	7	24	1	7	...	2	...	94	6	3	28	39	64
214	18	97	14	67	2	15	...	35	2	11	195	130	154
92	3	90	2	2	1	...	...	...	...	...	15	78	126
355	51	217	6	76	39	12	1	50	5	3	303	249	276
139	...	138	...	...	...	...	...	1	...	1	48	121	221
111	33	72	14	29	17	2	...	8	2	1	5	108	162
274	15	192	2	54	12	10	1	18	...	3	160	278	328
27	12	14	7	13	5	...	...	..	...	...	14	20	21
97	44	56	24	34	16	5	3	2	1	...	44	59	65
151	47	78	20	49	24	8	3	16	...	...	10	148	195
39	4	23	...	9	4	2	...	5	...	...	1	30	66
43	21	31	13	11	8	...	...	1	...	1	36	35	34
168	16	88	1	35	12	11	3	34	...	18	53	131	211
237	...	177	...	53	...	1	...	6	...	6	221	134	147
115	17	73	...	35	15	...	...	7	2	2	33	105	189
98	4	94	...	4	4	...	...	...	...	2	44	87	151
93	12	78	...	8	10	3	2	4	...	1	69	87	114
87	4	74	3	8	...	1	...	4	1	...	...	81	180
132	6	121	5	4	1	...	...	7	...	8	129	110	149
65	10	41	3	10	7	2	...	12	...	1	3	53	114
258	9	156	...	46	2	23	6	33	1	30	144	411	605
159	5	116	1	32	3	3	...	8	1	1	39	119	208
215	144	162	75	38	68	...	...	15	1	3	10	167	203
74	14	48	..	24	14	1	...	1	...	...	46	63	73
112	21	52	...	44	21	5	...	11	...	...	58	86	115
210	14	155	2	41	12	11	...	3	...	11	217	154	198
12	...	10	...	1	...	...	...	1	...	1	14	9	6
155	43	106	4	38	38	...	...	11	1	...	34	82	146
188	150	131	215	37	33	5	1	15	1	8	49	116	138
37	6	31	3	6	3	...	...	...	...	...	40	37	38
87	8	68	4	12	3	3	1	4	...	1	95	66	66
128	5	103	1	9	4	...	...	16	...	4	126	91	101
172	33	87	...	50	32	14	...	21	1	11	80	133	234
48	1	30	...	3	1	15	...	...	...	11	52	39	55
113	1	96	...	3	...	11	1	3	...	18	104	133	218

URBAN/VILLAGE PRIMARY

Police Station—GHATGAON

L.C. No.	Name of Village/ Town/ Ward	Area of village in hectares and of town/ ward in sq. km.	No. of occupied residential houses	No. of house-holds	Total Population (including Institutional and Houseless Population)			Scheduled Castes		Scheduled Tribes		Literates	
					P	M	F	M	F	M	F	M	F
1	2	3	4	5	6	7	8	9	10	11	12	13	14
36	Dalangapani	335·48	65	66	371	173	198	..	...	130	135	65	33
37	Ghuntijharia	155·00	29	29	179	84	95	...	...	41	54	54	15
38	Ramachandrapur	264·26	53	53	313	153	160	...	...	147	153	55	21
39	Mudrabera	343·98	73	73	380	185	195	..	...	127	126	27	4
40	Machhabandar	243·62	52	52	308	153	155	...	...	9	9	35	6
41	Nuapada	355·31	76	76	427	210	217	5	5	183	192	71	19
42	Chinamalipasi	781·45	149	150	899	460	439	53	55	194	187	144	35
43	Rudhiapada	587·20	94	94	549	286	263	26	20	184	174	80	27
44	Kumadabahali (Kundubahali)	1,019·81	152	152	886	420	466	4	6	251	279	120	40
45	Palanaghati (Palanighati)	423·30	99	99	562	293	269	4	6	229	214	104	24
46	Godhirampara	280·85	49	49	301	137	164	...	...	133	161	10	1
47	Jamuleibeda	329·01	78	78	420	218	202	...	...	147	138	47	10
48	Baidabaza	282·47	65	66	404	192	212	...	...	192	212	27	10
49	Kothaghar	254·55	81	85	485	232	253	15	15	40	41	94	35
50	Badanuagaon	371·91	83	105	575	281	294	7	5	189	198	42	8
51	Dumuria	573·85	191	193	978	484	494	4	2	274	286	173	56
52	Tando	601·36	160	160	788	399	389	7	5	325	322	106	20
53	Ghatabalijodi	599·74	67	67	368	178	190	1	...	67	60	68	19
54	Banamahuldiha	906·90	105	105	625	315	310	15	9	190	208	106	28
55	Pichhilabeda	679·47	71	71	426	220	206	4	2	164	157	43	6
56	Rohiniduma (Rahanidumu)	474·69	35	35	205	104	101	...	...	55	48	24	7
57	Baiganapal	675·02	157	157	905	467	438	5	6	322	304	117	24
58	Kalighai	123·83	28	28	158	76	82	...	...	76	82	24	...
59	Sadangabahali	572·23	70	70	422	212	210	4	2	105	116	45	24
60	Kundapitha	827·58	170	170	862	448	414	6	6	184	178	152	37
61	Nalabilla	315·66	95	95	561	292	269	...	...	155	152	90	20
62	Medinipur	286·11	56	56	345	168	177	...	...	124	137	61	22
63	Panupasi (Panapasi)	475·51	90	90	522	259	263	4	6	213	213	48	4
64	Mahuladihi	538 23	81	81	565	261	304	...	...	257	298	60	18
65	Ketanga	379·60	130	133	760	373	387	17	15	250	264	182	63
66	Kapasapada	378·38	129	129	681	301	380	4	2	252	311	104	18
67	Badamasinabilla	662·07	157	158	918	449	469	...	...	425	450	156	40
68	Sanamasinabilla	315·28	123	124	624	317	307	2	5	144	150	88	37
69	Sannuagaon	108 86	28	33	146	74	72	...	...	37	36	25	7
70	Sanbarabeda	204·37	57	57	323	177	146	10	10	140	118	87	36

CENSUS ABSTRACT

Tahasil—KENDUJHAR

MAIN WORKERS													
Total Main Workers (I—IX)		Cultivators (I)		Agricultural Labourers (II)		Household Industry, Manufacturing, Processing, Servicing and Repairs [V (a)]		Other Workers [III, IV, V (b) and VI to IX]		Marginal Workers		Non-Workers	
M	F	M	F	M	F	M	F	M	F	M	F	M	F
15	16	17	18	19	20	21	22	23	24	25	26	27	28
106	6	76	...	21	6	...	...	9	...	...	7	67	185
41	1	37	...	2	1	...	...	2	...	...	12	43	82
85	10	65	6	18	4	...	...	2	...	1	71	67	79
109	...	99	...	...	...	...	...	10	...	...	10	76	185
95	...	89	...	...	...	...	...	6	...	...	4	58	151
114	125	65	68	42	53	6	4	1	...	...	...	96	92
266	46	190	21	56	15	8	10	12	...	15	206	179	187
158	32	115	10	38	22	...	...	5	...	...	1	128	230
223	90	170	40	40	50	9	...	4	...	36	202	161	174
170	...	124	...	31	...	3	...	12	...	...	...	123	269
74	...	70	...	...	...	3	...	1	...	...	25	63	139
113	16	73	...	30	16	2	...	8	...	2	...	103	186
101	33	96	31	3	2	...	...	2	...	13	84	78	95
128	3	100	1	...	1	5	...	23	1	20	153	84	97
186	12	130	...	5	3	11	4	40	5	1	106	94	176
262	30	154	4	43	20	5	1	60	5	21	174	201	290
250	22	213	9	14	5	3	2	20	6	4	227	145	140
98	74	79	27	16	47	2	...	1	...	...	...	80	116
184	3	152	...	26	3	5	...	1	...	...	135	131	172
118	1	105	...	10	1	1	...	2	...	...	108	102	97
48	3	40	1	7	2	1	...	...	...	3	9	53	89
257	12	193	1	55	11	..	...	9	...	...	74	210	352
42	...	41	...	1	...	...	...	...	...	...	1	34	81
120	16	96	...	17	15	5	1	2	...	...	...	92	194
229	24	120	2	80	20	2	...	27	2	7	82	212	308
136	11	103	2	11	9	...	...	22	...	8	13	148	245
95	37	65	19	29	18	..	...	1	...	4	65	69	75
178	18	126	15	21	1	4	2	27	...	1	110	80	135
126	9	124	9	...	...	1	...	1	...	...	...	135	295
232	49	160	3	35	43	3	...	34	3	1	13	140	325
197	8	150	3	28	3	3	1	16	1	2	149	102	223
275	6	205	...	51	5	3	...	16	1	6	269	168	194
169	44	73	5	74	32	16	6	6	1	5	23	143	240
40	20	18	8	16	12	3	...	3	...	...	4	34	48
85	12	51	2	20	10	...	...	14	...	11	72	81	62

URBAN/VILLAGE PRIMARY

Police Station—GHATGAON

L.C. No.	Name of Village/ Town/ Ward	Area of village in hectares and of town/ ward in sq. km	No. of occupied residential houses	No. of house-holds	Total Population (including Institutional and Houseless Population)			Scheduled Castes		Scheduled Tribes		Literates	
					P	M	F	M	F	M	F	M	F
1	2	3	4	5	6	7	8	9	10	11	12	13	14
71	Tikira	366·24	121	123	683	349	334	6	6	221	222	142	33
72	Langalakanti	190·61	58	62	327	168	159	...	...	126	112	72	15
73	Dhenkikote	308·37	212	230	1,171	650	521	54	53	228	217	376	124
74	Mahulagadia	325·77	94	94	511	259	252	...	...	195	195	128	37
75	Tandibeda	379·60	103	103	578	275	303	8	13	179	202	112	30
76	Sitabinjh	357·74	86	86	438	215	223	3	3	161	161	70	28
77	Bidyadharpur	183·73	52	52	290	135	155	...	...	129	151	71	8
78	Badabarabeda	480·36	84	86	478	243	235	10	14	209	207	108	18
79	Gandasila	191·01	50	50	296	153	143	3	6	114	107	55	14
80	Raghubeda	56·66	40	40	211	105	106	...	...	96	98	26	7
81	Chhatia	516·78	144	144	787	392	395	10	10	318	317	119	32
82	Santarapur	821·92	304	325	1,845	903	942	124	129	435	443	335	116
83	Khuntapada	279·64	75	82	423	214	209	10	9	110	97	105	38
84	Paidapatana	282 88	78	94	520	256	264	2	4	84	95	56	14
85	Bhanjatippira	206·79	40	40	242	117	125	4	5	113	120	18	...
86	Nusuripasi	528·52	137	138	745	376	369	28	33	184	157	187	85
87	Dehuripada	341·56	62	62	361	194	167	20	17	158	132	83	15
88	Barhatipira	374·33	137	137	705	349	356	68	66	77	72	156	42
89	Tara	449·61	236	236	1,320	650	670	73	82	222	239	355	149
90	Nischintapur	152·97	8	8	49	23	26	...	...	23	26	1	...
91	Banakanda	146·50	41	42	243	121	122	...	...	81	75	30	18
92	Haladharpur	222·58	91	105	611	305	306	13	14	72	77	129	44
93	Sagadia	78·91	17	17	108	52	56	1	3	11	6	26	3
94	Dhanurjaypur	195·06	32	34	214	119	95	...	...	61	54	49	7
95	Madhupur	114·53	26	27	150	74	76	...	...	35	38	22	10
96	Kudhatangara	101·17			Uninhabited								
97	Dehuripasi	291·37	73	98	544	270	274	1	...	174	167	77	34
98	Badajamupasi	418·85	145	158	606	421	385	15	12	268	231	139	31
99	Murgapahadi	253·74	97	97	545	267	278	15	20	249	255	27	3
100	Arjanabilla	274·78	67	67	382	183	199	21	22	129	150	38	15
101	Gadadharpnr	137·59	104	104	535	255	280	8	7	112	112	110	72
102	Harichandan-pur	273.16	115	116	606	302	304	...	...	106	123	127	55
103	Khunta	221·39	49	49	259	128	131	8	11	51	47	45	20
104	Golabandhu	143·66	77	77	360	177	183	52	57	94	104	42	5
105	Kusunpur	194·65	72	74	525	287	238	4	...	136	136	117	39

CENSUS ABSTRACT

Tahasil—KENDUJHAR

MAIN WORKERS													
Total Main Workers (I—IX)		Cultivators (I)		Agricultural Labourers (II)		Household Industry, Manufacturing, Processing, Servicing and Repairs [V (a)]		Other Workers [III, IV, V (b) and VI to IX]		Marginal Workers		Non-Workers	
M	F	M	F	M	F	M	F	M	F	M	F	M	F
15	16	17	18	19	20	21	22	23	24	25	26	27	28
168	14	64	4	58	7	2	...	44	3	24	136	157	184
91	5	57	1	10	2	1	...	23	2	13	107	64	47
368	42	72	3	30	10	11	6	255	23	6	51	276	428
138	15	96	...	22	14	11	1	9	...	9	122	112	115
156	129	131	100	13	22	5	6	7	1	...	3	119	171
114	49	73	31	37	18	...	...	4	...	15	71	86	103
77	...	61	...	10	...	3	...	3	...	11	79	47	76
114	5	101	4	12	1	...	...	1	...	12	104	117	126
82	4	60	2	20	2	1	...	1	...	3	9	68	130
66	4	43	...	23	4	...	...	...	...	1	4	38	98
188	122	136	48	39	71	2	...	11	3	27	32	177	241
438	52	266	13	74	29	20	6	78	4	46	219	419	671
111	74	77	63	13	10	3	1	18	...	1	39	102	96
151	1	120	...	25	1	1	...	5	...	3	116	102	147
73	22	54	5	13	17	...	...	6	...	...	29	44	74
206	72	162	49	27	23	...	...	17	...	13	52	157	245
102	75	86	1	7	61	...	10	9	3	...	1	92	91
185	50	79	14	82	35	2	...	22	1	...	...	164	306
377	177	162	9	149	130	28	35	38	3	11	2	262	491
19	5	11	...	8	5	...	...	...	...	...	6	4	15
77	12	33	...	36	12	...	...	8	...	...	13	44	97
160	3	47	1	52	2	44	...	17	...	...	1	145	302
28	6	20	6	6	...	...	...	2	..	6	17	18	33
51	31	41	25	6	5	1	1	3	...	14	26	54	38
33	13	25	4	5	9	3	...	...	...	1	22	40	41
Uninhabited													
156	13	94	3	9	5	5	...	48	5	6	42	108	219
225	119	138	67	46	40	13	10	28	2	5	26	191	240
161	70	78	...	79	70	2	...	2	...	...	24	106	184
116	50	70	12	27	31	1	...	18	7	3	54	64	95
143	30	51	2	11	10	7	...	74	18	9	42	103	208
170	20	78	2	40	14	12	1	40	3	2	15	130	269
84	3	64	...	18	3	...	...	2	...	...	...	44	128
110	16	83	...	27	16	...	...	...	...	...	...	67	167
128	61	10	2	85	57	15	...	18	2	...	...	159	177

URBAN/VILLAGE PRIMARY

Police Station—GHATGAON

L.C. No.	Name of Village/ Town/ Ward	Area of village in hectares and of town/ ward in sq. km.	No. of occupied residential houses	No. of house-holds	Total Population (including Institutional and Houseless Population)			Scheduled Castes		Scheduled Tribes		Literates	
					P	M	F	M	F	M	F	M	F
1	2	3	4	5	6	7	8	9	10	11	12	13	14
106	Melan	981 77	212	212	1,217	614	603	25	23	545	540	107	39
107	Balijodi	475·10	128	128	684	344	340	8	13	303	290	146	20
108	Uperadiha	457·70	222	223	1,136	605	531	22	17	331	295	295	150
109	Ghatagaon	336 29	256	266	1,150	652	498	30	36	234	187	407	161
110	Makundapur-patana	278·83	200	200	1,048	521	527	122	143	71	43	267	116
111	Dhuligash	21·04			Uninhabited								
112	Nakajhari	136·78	84	84	427	211	216	27	21	83	98	102	56
113	Sanjamupasi	72·84	6	6	31	14	17	...	..	8	11	6	2
114	Bedhapal	194·65	74	74	396	194	202	43	30	127	143	99	21
115	Binajhari	236·74	106	111	596	304	292	39	44	76	64	151	48
116	Rajapat	82·96	8	8	52	22	30	...	...	22	30	10	4
117	Kolipasi	186·16	63	63	344	166	178	...	...	96	110	74	35
118	Manata	384·45	143	143	768	372	396	70	69	201	208	152	71
119	Tangaratali	59·08	59	60	290	145	145	40	35	47	41	61	20
120	Hatinota	256·58	48	48	321	166	155	13	13	153	142	68	7
121	Sunaripasi	207·60	77	77	406	205	201	5	10	113	115	81	47
122	Sagadapata	153·38	75	75	415	202	213	32	44	102	90	93	30
123	Chhotraipur	298·25	48	48	280	148	132	...	...	134	119	58	8
124	Balipokhari	146·09	46	46	231	123	108	20	20	83	76	64	14
125	Dubalabeda	129·10	27	27	158	82	76	...	...	2	...	22	6
126	Gopinathpur	138·81	35	35	208	110	98	...	...	101	87	36	7
127	Pauchhia	50·59	16	16	101	55	46	...	...	11	9	14	4
128	Dhangaddiha	302·30	121	121	613	304	309	43	52	78	80	158	47
129	Banachakulia	859·15	65	65	362	189	173	...	...	186	171	29	9

CENSUS ABSTRACT

Tahasil—KENDUJHAR

MAIN WORKERS													
Total Main Workers (I—IX)		Cultivators (I)		Agricultural Labourers (II)		Household Industry, Manufacturing, Processing, Servicing and Repairs [V (a)]		Other Workers [III, IV, V (b) and VI to IX]		Marginal Workers		Non-Workers	
M	F	M	F	M	F	M	F	M	F	M	F	M	F
15	16	17	18	19	20	21	22	23	24	25	26	27	28
317	81	205	21	89	56	8	4	15	...	4	23	293	499
169	17	119	1	2	...	2	...	46	16	49	224	126	99
317	61	70	6	112	37	12	2	123	16	4	30	284	440
365	37	85	4	34	4	25	5	221	24	9	109	278	352
285	33	103	9	118	14	1	2	63	8	3	5	233	489
						Uninhabited							
107	4	29	...	58	...	2	...	1	1	3	36	101	179
6	7	...	...	4	3	..	4	2	...	...	...	8	10
91	1	37	1	35	...	...	...	19	...	2	...	101	201
167	13	81	...	66	12	1	...	19	1	...	17	137	262
14	...	10	...	2	...	...	...	2	...	...	...	8	30
80	5	58	4	19	1	...	...	3	...	...	...	86	173
207	17	157	7	24	1	7	8	19	1	...	37	165	342
87	4	47	1	35	3	...	...	5	...	...	...	58	141
87	6	61	1	25	5	1	...	...	...	...	...	79	149
112	69	67	..	35	66	1	3	9	...	...	...	93	132
120	10	69	...	35	...	13	10	3	...	...	...	82	203
89	26	62	19	11	7	8	...	8	...	4	6	55	100
73	4	49	3	14	1	..	...	10	...	2	...	48	104
42	...	38	...	4	...	...	...	...	...	...	...	40	76
56	5	30	...	20	3	4	2	2	...	...	...	54	93
28	4	24	...	4	4	...	...	...	...	...	...	27	42
168	17	105	...	46	16	1	...	16	1	...	...	136	292
93	4	73	3	20	1	...	...	...	...	...	...	96	169

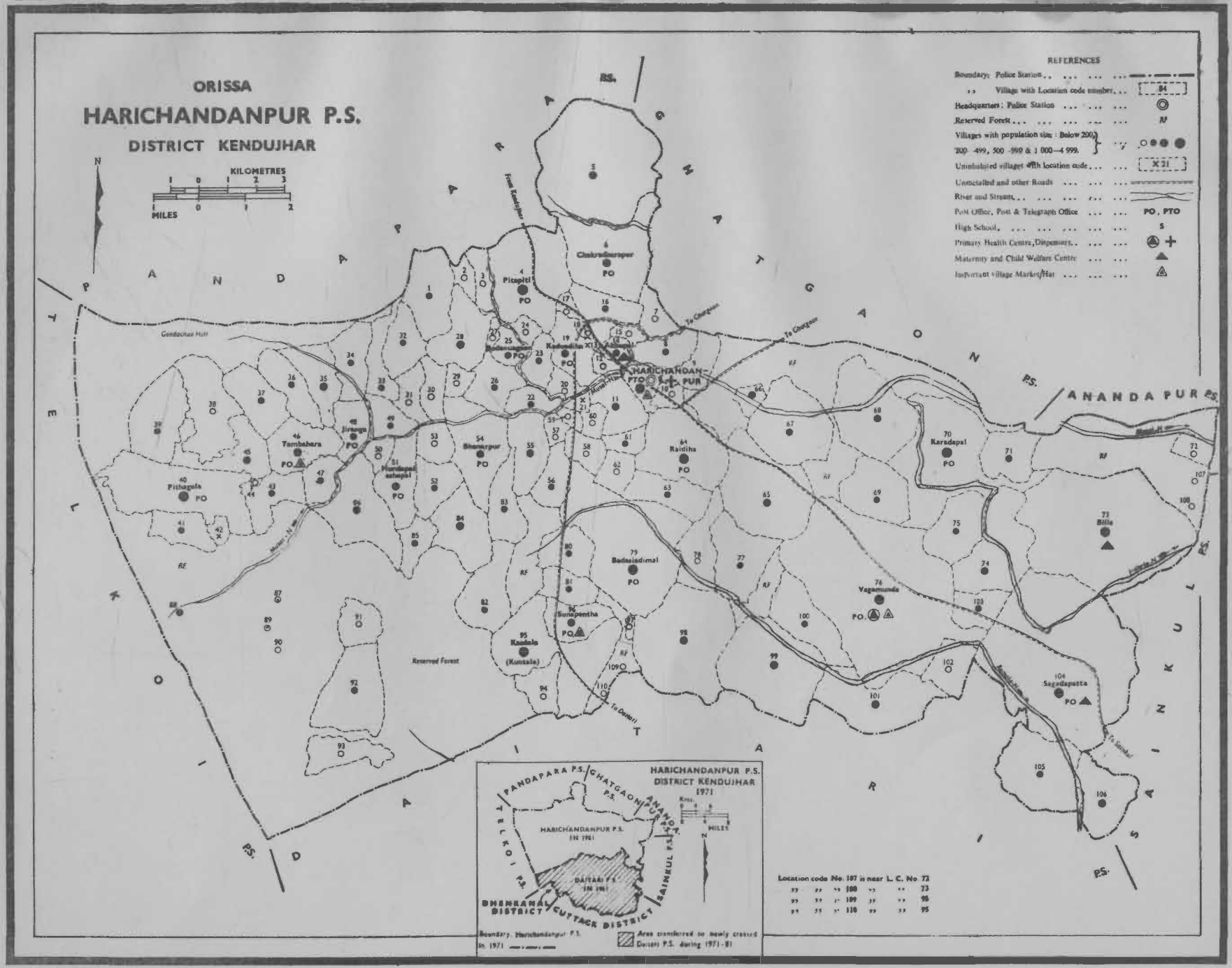

Based upon Survey of India map with the permission of the Surveyor General of India.

© Government of India copyright, 1985.

PRIMARY CENSUS ABSTRACT
OF
HARICHANDANPUR P. S.

ALPHABETICAL LIST OF VILLAGES OF HARICHANDANPUR POLICE STATION

Sl. No.	Name of Village	L. C. No.
1	2	3
1	Akhupal ...	14
2	Alana (Alanga) ...	39
3	Analajodi ...	21
4	Badasiadimal ...	79
5	Badanuagaon ...	25
6	Balipat ...	59
7	Balipasi ...	38
8	Ban bir ...	83
9	Bandhapada ...	50
10	Barigaon ...	106
11	Baunuru ...	93
12	Bayapita ...	58
13	Bhanapur ...	54
14	Bhuka ...	84
15	Bilamudinchasahi ...	108
16	Billa ...	73
17	Brajamohanpur ...	15
18	Budhipadasantalsahi ...	110
19	Chakradharapur ...	6
20	Chasatangari ...	55
21	Chhutang ...	94
22	Chilikidara (Chilikudera) ...	99
23	Deulahudi (Deulahuda) ...	78
24	Dhagotha ...	26
25	Dhalapur ...	29
26	Dhurudiamba (Dhurudia) ...	68
27	Dinabandhupur ...	20
28	Dosamali ...	44
29	Durgamela ...	97
30	Gadadharpur ...	3
31	Gaduana ...	105
32	Gamharia ...	12
33	Garagadabahala ...	86
34	Ghasanatangar ...	77
35	Golabandh ...	52
36	Gopinathapur ...	98
37	Gounighasa (Gourighasa) ...	101
38	Harichandanpur ...	9
39	Haridagotha ...	66
40	Hatikucha ...	66
41	Hayarapur ...	102
42	Hundapalashapal ...	51
43	Jamunda ...	67
44	Jamujodi ...	28
45	Jaunlipokhari ...	10
46	Jhadapokhari ...	23
47	Tiranga ...	48
48	Kaduadiha ...	19
49	Kalapata ...	35
50	Kaliaduma ...	61
51	Kamalangi ...	80
52	Kandavarati ...	100
53	Kanheigola ...	89
54	Kantala (Kuntala) ...	95
55	Kantala-Reservesahi-Tigiriasahi ...	109
56	Kaptipada ...	63
57	Karadapal ...	70
58	Karanjia ...	34
59	Kharaba ...	88
60	Khedapada ...	47
61	Kuladhankuni ...	41
62	Khuntapasi ...	33
63	Kundalapani ...	32
64	Kusumajodi ...	103
65	Laxmipur ...	16
66	Madhyapur ...	56
67	Makasukhila ...	7
68	Manapur ...	1
69	Maniabindha (Maniabandha) ...	75
70	Manoharapur ...	18
71	Maragola ...	87
72	Medinipur ...	2
73	Mandara ...	45
74	Nakitipasi ...	42
75	Nayajamupasi ...	69
76	Nipania ...	81
77	Nola ...	92
78	Nuagaon ...	74
79	Ostiapasi ...	85
80	Palabani ...	72
81	Palabani-Reservesahi ...	107
82	Palashabani ...	13
83	Penthadihi ...	31
84	Pitapiti ...	4
85	Pitatangar ...	60
86	Pithagola ...	40
87	Prahaladapur ...	53
88	Raghunathpur ...	8
89	Raidiha ...	64
90	Rampakote ...	43

ALPHABETICAL LIST OF VILLAGES OF HARICHANDANPUR POLICE STATION

S No.	Name of Village		L. C. No.
1	2		3
91	Rangamatia	...	90
92	Raniapada	...	91
93	Rohi	...	82
94	Sadanandapur	...	24
95	Sagadapatta	...	104
96	Saitipal (Satyapal)	...	22
97	Sana Kalimati (Sana Kalihati)	...	5
98	Sankarapur	...	57
99	Santoshapur	...	30
100	Saradhapasi	...	36

Sl. No.	Name of Village		L. C. No.
1	2		3
101	Singbilla	...	11
102	Sunapentha	...	96
103	Taladihi	...	65
104	Tambahara	...	46
105	Tangarabahali	...	37
106	Tangarapada	...	49
107	Tangarapasi	...	17
108	Tentalapasi	...	27
109	Thakurapada	...	62
110	Vagamunda	...	76

URBAN/VILLAGE PRIMARY

Police Station—HARICHANDANPUR

L.C No	Name of Village/ Town/ Ward	Area of village in hectares and of town/ ward in sq km.	No. of occupied residential houses	No. of house-holds	Total Population (including Institutional and Houseless Population)			Scheduled Castes		Scheduled Tribes		Literates	
					P	M	F	M	F	M	F	M	F
1	2	3	4	5	6	7	8	9	10	11	12	13	14
12	**Harichandanpur P. S.**	**1,403·7**	**8,506**	**8,676**	**47,455**	**24,011**	**23,445**	**1,966**	**2,038**	**11,697**	**11,542**	**8,486**	**2,381**
	VILLAGES—												
1	Manapui	308·78	80	80	462	230	232	30	36	123	131	140	58
2	Medinipur	64·75	19	19	91	45	46	...	...	9	10	19	1
3	Gadadharapur	116·55	21	21	102	53	49	2	1	28	25	12	1
4	Pitapiti	490·08	146	173	1,010	514	496	64	55	151	167	244	82
5	Sanakalimati (Sanakalihati)	452 44	107	109	554	274	280	25	19	156	154	140	54
6	Chakradharapur	648·31	126	137	705	354	351	17	17	192	186	172	40
7	Makasukhila	119·79	13	13	82	46	36	...	...	5	...	21	...
8	Raghunathpur	207·20	41	41	268	138	130	16	15	20	19	62	30
9	Harichandanpur	449 20	272	278	1,394	820	574	24	14	62	44	528	186
10	Jaunlipokhari	85·39	30	30	144	78	66	...	...	10	7	36	8
11	Singbilla	314·04	123	123	661	338	323	85	83	43	40	167	58
12	Gamharia	41 68	7	7	36	20	16	20	16	...	...	10	1
13	Palashabani	15 78				Uninhabited							
14	Akhupal	91 05	68	68	379	183	196	25	27	..	...	87	21
15	Brajamohanapur	121 41	36	36	190	87	103	3	6	9	10	50	14
16	Laxmipur	205 99	53	53	281	147	134	19	26	75	59	69	20
17	Tangarapasi	50·99	3	3	13	7	6	...	...	7	6	...	...
18	Manoharapur	71 23	28	28	160	89	71	...	...	4	2	39	8
19	Kaduadiha	354·51	98	99	578	301	277	23	18	31	30	165	53
20	Dinabandhupur	98·74	16	18	115	56	59	...	...	...	...	22	5
21	Analajodi	53·82				Uninhabited							
22	Saitipal (Satyapal)	179 68	85	85	465	237	228	40	53	23	30	145	47
23	Jhadapokhari	198·70	55	55	325	163	162	24	27	11	12	100	29
24	Sadanandapur	82·15	18	18	115	57	58	18	19	...	...	31	1
25	Badanuagaon	141·64	59	60	319	149	170	80	91	24	25	90	47
26	Dhagotha	295·02	72	72	384	197	187	7	6	35	35	97	46
27	Tentalapasi	44·52	1	1	4	2	2	2	2		..	2	1
28	Jamujodi	455·27	183	183	979	490	489	67	72	143	140	300	132
29	Dhalapur	94·70	15	15	73	35	38	..	..	4	4	7	4
30	Santoshapur	177·25	25	25	141	72	69	...	...	30	27	11	4
31	Penthadihi	185 75	38	38	194	102	92	10	6	22	16	39	10
32	Kundalapani	290·56	81	81	436	211	225	23	33	17	11	88	43
33	Khuntapasi	219·34	77	81	450	217	233	3	1	109	116	115	24
34	Karanjia	212·86	78	79	373	187	186	40	47	14	20	92	33
35	Kalapata	260 62	121	127	646	322	324	33	40	216	211	137	37

CENSUS ABSTRACT

Tahasil—KENDUJHAR

MAIN WORKERS													
Total Main Workers (I—IX)		Cultivators (I)		Agricultural Labourers (II)		Household Industry, Manufacturing, Processing, Servicing and Repairs [V (a)]		Other Workers [III,IV,V (b) and VI to IX]		Marginal Workers		Non-Workers	
M	F	M	F	M	F	M	F	M	F	M	F	M	F
15	16	17	18	19	20	21	22	23	24	25	26	27	28
13,170	**3,064**	**8,887**	**1,194**	**2,602**	**1,609**	**398**	**132**	**1,283**	**129**	**556**	**2,706**	**10,285**	**17,675**
139	28	112	12	25	16	1	...	1	...	...	...	91	204
29	11	24	1	5	10	...	...	...	...	...	...	16	35
38	20	32	1	6	19	...	..	...	...	...	...	15	29
282	25	188	2	59	17	13	3	22	3	...	154	232	317
133	57	86	2	38	54	2	...	7	1	3	11	138	212
207	11	166	3	10	3	22	5	9	...	3	207	144	133
23	...	16	...	2	...	...	...	5	...	4	16	19	20
73	25	43	19	19	6	...	...	11	...	6	28	59	77
395	58	95	1	75	47	10	1	215	9	18	12	407	504
40	3	22	...	5	3	...	...	13	...	1	...	37	63
164	48	92	4	30	39	1	...	41	5	...	8	174	267
4	1	...	1	3	...	...	...	1	...	9	5	7	10
						Uninhabited							
77	27	3	10	61	17	2	...	11	...	18	59	88	110
45	...	37	...	3	...	...	...	5	...	3	27	39	76
76	8	46	...	12	1	...	...	18	7	10	29	61	97
3	...	3	...	...	...	...	...	...	...	...	2	4	4
53	24	45	22	2	1	1	...	5	1	...	1	36	46
175	83	108	56	22	25	...	...	45	2	2	1	124	193
32	13	23	5	9	8	...	...	...	...	...	2	24	44
						Uninhabited							
124	4	63	...	41	1	2	...	18	3	...	...	113	224
93	61	26	6	38	30	24	24	5	1	1	4	69	97
27	19	13	2	9	12	5	5	...	...	...	...	30	39
88	35	47	1	36	33	2	...	3	1	...	2	61	133
108	...	57	...	17	...	15	...	19	...	...	...	89	187
2	1	2	...	...	1	...	...	...	...	...	...	...	1
286	67	167	7	85	54	3	...	31	6	3	10	201	412
24	3	21	2	2	1	...	...	1	...	1	4	10	31
35	1	29	...	3	1	...	...	3	...	...	19	37	49
46	...	42	...	4	...	...	...	...	...	2	35	54	57
123	10	94	1	16	1	9	8	4	...	4	28	84	187
114	...	84	...	17	...	...	...	13	...	6	48	97	185
95	8	57	...	33	6	2	...	3	2	2	...	90	178
199	152	170	138	18	12	...	...	11	2	...	...	123	172

URBAN/VILLAGE PRIMARY

Police Station—HARICHANDANPUR

L.C No.	Name of Village/ Town/ Ward	Area of village in hectares and of town/ ward in sq. km.	No. of occupied residential houses	No. of house-holds	Total Population (including Institutional and Houseless Population)			Scheduled Castes		Scheduled Tribes		Literates	
					P	M	F	M	F	M	F	M	F
1	2	3	4	5	6	7	8	9	10	11	12	13	14
36	Saradhapasi	299·06	45	45	262	120	142	...	..	71	86	54	21
37	Tangarabahali	186·56	57	57	297	146	151	5	6	75	73	91	40
38	Balipasi	242 41	37	37	186	91	95	...	...	89	94	7	1
39	Alana (Alanga)	U. S·	55	55	257	121	136	...	...	115	132	45	1
40	Pithagola	922 68	231	238	1,264	597	667	97	118	91	96	215	95
41	Kuladhankuni	230 26	60	60	320	148	172	9	13	93	97	45	18
42	Nakitipasi	60 70				Uninhabited							
43	Rampakote	267·09	73	76	437	219	218	29	35	113	106	128	45
44	Dosamali	7·69	1	1	5	3	2	...	...	3	2	...	...
45	Nandara	369·07	131	131	673	357	316	41	30	151	137	220	43
46	Tambahara	402·66	152	154	866	434	432	39	29	191	213	204	60
47	Khedapada	98·34	46	46	236	112	124	...	...	74	76	21	11
48	Jiranga	216·51	53	53	277	126	151	4	7	96	109	64	23
49	Tangarapada	190 20	38	38	208	109	99	28	28	14	6	57	12
50	Badhapada	98·34	14	14	68	40	28	16	7	17	14	7	1
51	Hundapalashapal	416 8	185	187	971	492	479	87	98	117	116	178	50
52	Golabandh	271·95	78	78	434	219	215	44	48	124	111	58	19
53	Prahalacapur	173·61	24	24	141	68	73	...	...	14	9	7	2
54	Bhanarpur	619·17	151	159	891	431	460	54	79	38	39	168	67
55	Chasatangari	351 27	110	110	570	298	272	48	52	93	67	151	46
56	Madhyapur	236 74	43	43	239	108	131	..	...	45	58	33	13
57	Sankarapur	71·23	21	22	127	60	67	8	9	...	...	9	2
58	Bayapita	182·51	25	25	134	71	63	...	...	16	19	19	2
59	Balipal	60·30	12	12	70	35	35	14	12	...	...	6	1
60	Pitatangar	89·84	27	27	166	83	83	...	...	18	15	47	13
61	Kaliaduma	119·38	55	55	326	162	164	12	15	56	54	62	24
62	Thakurapada	157·02	33	33	183	95	88	6	7	25	28	27	7
63	Kaptipada	322·13	87	87	469	220	249	...	...	143	148	80	13
64	Raidiha	766 07	207	207	1,176	603	573	21	20	276	254	171	30
65	Taladihi	854·70	108	116	682	351	331	25	25	192	187	109	20
66	Haridagotha	533·78	97	97	502	263	239	...	...	257	236	16	1
67	Jamuda	706·99	174	175	964	478	486	21	23	371	391	62	11
68	Dhurudiamba (Dhurudia)	889·90	166	178	966	489	477	2	...	419	427	124	30
69	Nayajamupasi	474·70	70	72	410	203	207	...	...	148	161	61	16
70	Karadapal	1,133 53	174	176	1,032	531	501	11	4	413	398	147	29

CENSUS ABSTRACT

Tahasil—KENDUJHAR

MAIN WORKERS													
Total Main Workers (I—IX)		Cultivators (I)		Agricultural Labourers (II)		Household Industry, Manufacturing, Processing, Servicing and Repairs [V (a)]		Other Workers [III, IV, V (b) and VI to IX]		Marginal Workers		Non-Workers	
M	F	M	F	M	F	M	F	M	F	M	F	M	F
15	16	17	18	19	20	21	22	23	24	25	26	27	28
73	11	56	5	4	6	...	...	13	..	8	49	39	82
69	6	47	...	9	4	...	...	13	2	18	35	59	110
54	32	41	15	11	17	1	...	1	...	...	17	37	46
70	81	52	16	18	65	...	...	...	...	1	2	50	53
331	115	187	41	78	54	22	8	44	12	32	63	234	489
74	47	43	1	24	46	5	...	2	...	18	54	56	71
						Uninhabited							
127	9	101	...	24	9	...	...	2	...	7	15	85	194
1	2	1	...	...	2	...	...	...	...	...	...	2	...
185	4	114	...	45	2	4	...	22	2	17	68	155	244
182	16	137	...	28	16	1	...	16	...	46	40	206	376
68	18	30	1	38	17	...	...	...	...	1	2	43	104
78	17	43	...	26	15	...	...	9	2	...	18	48	116
52	1	33	...	14	...	1	...	4	1	11	47	46	51
24	...	24	...	...	...	...	...	...	...	...	...	16	28
277	17	196	2	56	10	...	...	25	5	2	10	213	452
119	84	71	52	39	26	6	6	3	...	10	11	90	120
36	...	29	..	5	...	2	...	...	...	...	...	32	73
244	51	143	14	60	25	14	9	27	3	2	4	185	405
168	100	128	67	25	25	3	2	12	6	...	...	130	172
54	37	43	30	10	7	...	...	1	...	...	...	54	94
20	1	8	...	6	1	5	...	1	...	11	14	29	52
38	1	37	1	..	..	...	...	1	...	...	1	33	61
9	2	4	...	2	2	1	...	2	...	5	...	21	33
35	...	22	...	5	...	1	...	7	...	8	4	40	79
84	12	45	...	34	9	...	...	5	3	5	39	73	113
55	9	49	8	1	1	3	...	2	...	...	...	40	79
114	49	71	6	21	34	12	9	10	...	5	43	101	157
299	3	224	1	60	1	3	...	12	1	...	14	304	556
214	...	205	...	...	...	6	...	3	...	...	...	137	331
116	23	52	...	62	23	2	...	...	...	26	40	121	176
273	32	212	15	40	16	5	...	16	1	33	120	172	334
281	61	161	3	90	53	14	2	16	3	...	72	208	344
113	1	64	1	41	...	7	...	1	...	17	66	73	140
307	153	223	106	58	47	18	...	8	...	...	1	224	347

URBAN/VILLAGE PRIMARY

Police Station—HARICHANDANPUR

L·C. No.	Name of Village/ Town/ Ward	Area of village in hectares and of town/ ward in sq. km.	No. of occupied residential houses	No. of house-holds	Total Population (including Institutional and Houseless Population)			Scheduled Castes		Scheduled Tribes		Literates	
					P	M	F	M	F	M	F	M	F
1	2	3	4	5	6	7	8	9	10	11	12	13	14
71	Hatikucha	312·01	81	81	492	252	240	5	3	220	214	26	3
72	Palabani	159 04	24	24	117	55	62	...	...	55	62	8	...
73	Billa	1,260·60	189	212	1,288	646	642	21	24	522	502	174	29
74	Nuagaon	141 64	126	126	756	369	387	36	48	317	313	176	26
75	Manikbindha (Manibandha)	342·36	45	45	313	156	157	5	6	77	76	19	2
76	Vagamunda	2,571·78	469	478	2,770	1,444	1,326	64	64	853	801	529	113
77	Ghasanatangar	479·15	97	67	342	170	172	20	19	69	73	68	28
78	Deulahudi (Deulahuda)	188·18	16	16	95	48	47	...	...	48	47	6	1
79	Badasiadimal	792·78	205	205	1,172	583	589	24	26	298	268	79	17
80	Kamalangi	242·81	56	56	309	160	149	...	...	76	61	27	12
81	Nipania	173·61	36	36	215	106	109	...	...	89	93	9	4
82	Rohi	429·78	63	63	316	153	163	...	...	152	161	18	2
83	Banabir	215 70	43	43	210	104	106	...	...	26	29	34	13
84	Bhuka	405·50	91	99	563	268	295	5	5	203	231	41	18
85	Ostiapasi	211·25	53	53	290	138	152	...	...	17	14	31	14
86	Garagadabahala	616·34	141	148	753	381	372	74	70	280	277	61	15
87	Maragola	U. S.	31	32	163	79	84	1	1	72	72	4	...
88	Kharaba	U. S.	74	74	297	155	142	...	...	148	139	...	...
89	Kanheigola	U. S.	44	44	197	102	95	...	...	84	79	5	...
90	Rangamatia	U. S.	17	17	82	40	42	...	...	40	42	...	...
91	Raniapada	244·43	30	30	164	75	89	...	...	48	59	9	...
92	Nola	U. S.	41	41	204	104	100	...	...	66	63	...	...
93	Baunuru	U. S.	21	21	119	65	54	...	...	33	31	1	...
94	Chhutang	58·68	20	20	113	61	52	...	...	53	45	11	1
95	Kantala (Kuntala)	358·96	196	196	1,019	528	491	80	75	199	202	119	18
96	Sunapentha	222·58	103	103	535	275	260	46	56	20	18	105	20
97	Durgamela	U. S.	23	23	131	68	63	3	6	65	57	...	...
98	Gopinathapur	819 52	109	109	645	318	327	26	24	147	133	80	20
99	Chilikidara (Chilikudera)	720·37	124	124	748	380	368	60	50	208	199	83	27
100	Kandavarati	223·79	80	80	435	213	222	15	9	78	84	58	7
101	Gounighasa (Gourighasa)	303·92	142	148	831	418	413	37	38	177	180	127	22
102	Hayarapur	220·96	34	34	190	96	94	8	8	88	86	17	2
103	Kusumajodi	157·02	40	40	225	108	117	33	31	75	86	2	...
104	Sagadapatta	1,184·92	273	279	1,567	760	807	33	42	579	594	209	42
105	Gaduana	134·36	62	62	370	222	148	1	...	126	109	119	23

CENSUS ABSTRACT

Tahasil—KENDUJHAR

MAIN WORKERS													
Total Main Workers (I—IX)		Cultivators (I)		Agricultural Labourers (II)		Household Industry Manufacturing, Processing, Servicing and Repairs [V (a)]		Other Workers [III, IV, V (b) and VI to IX]		Marginal Workers		Non-Workers	
M	F	M	F	M	F	M	F	M	F	M	F	M	F
15	16	17	18	19	20	21	22	23	24	25	26	27	28
121	31	64	7	52	24	5	...	...	...	9	8	122	201
39	...	29	...	10	...	...	...	...	...	1	32	15	30
340	154	210	36	104	109	12	9	14	...	10	26	296	462
221	25	202	21	6	4	...	...	13	...	...	...	148	362
79	6	27	...	52	6	...	...	...	...	7	...	70	151
773	186	581	144	109	36	18	1	65	5	2	128	669	1,012
85	...	77	...	...	...	1	...	7	...	4	3	81	169
21	...	19	..	2	...	...	...	...	...	...	...	27	47
329	10	231	1	74	8	5	...	19	1	32	132	222	447
81	2	71	2	2	...	1	...	7	...	16	46	63	101
40	...	38	...	2	...	...	...	...	...	10	34	56	75
85	37	68	27	11	7	...	...	6	3	2	12	66	114
70	48	46	39	16	9	1	...	7	...	...	...	34	58
165	132	148	1	8	130	...	...	9	1	1	8	102	155
82	63	61	...	3	52	16	10	2	1	...	...	56	89
222	20	219	20	2	...	1	...	...	...	...	...	159	352
39	17	13	...	21	17	1	...	4	...	7	32	33	35
83	69	80	8	3	61	...	...	..	...	2	7	70	66
52	...	50	..	...	...	...	...	2	...	1	...	49	95
18	19	15	...	3	19	...	...	...	...	...	...	22	23
49	24	31	8	18	16	...	...	...	...	...	...	26	65
56	1	46	...	...	...	2	...	8	1	22	62	26	37
29	18	9	1	12	13	...	...	8	4	...	1	36	35
31	3	18	2	10	1	...	...	3	...	7	11	23	38
308	42	164	2	115	19	19	15	10	6	...	74	220	375
156	21	83	4	28	...	...	...	45	17	...	19	119	220
53	3	52	1	1	2	...	...	...	...	1	46	14	14
192	53	158	46	17	6	13	1	4	...	11	171	115	103
204	29	163	12	28	14	10	3	3	...	3	12	173	327
119	...	117	...	...	...	1	...	1	...	...	...	94	222
244	149	217	127	10	10	11	10	6	2	...	...	174	264
63	3	57	1	6	2	...	...	...	...	...	58	33	33
53	6	47	...	4	6	2	...	...	...	14	44	41	67
398	67	274	2	106	61	9	1	9	3	13	4	349	736
161	3	73	...	15	2	11	...	62	1	...	60	61	85

URBAN/VILLAGE PRIMARY

Police Station—HARICHANDANPUR

L.C. No.	Name of Village/ Town/ Ward	Area of village in hectares and of town/ ward in sq. km.	No. of occupied residential houses	No. of house-holds	Total Population (including institutional and Houseless Population)			Scheduled Castes		Scheduled Tribes		Literates	
					P	M	F	M	F	M	F	M	F
1	2	3	4	5	6	7	8	9	10	11	12	13	14
106	Barigaon	211·65	193	193	963	543	420	48	38	304	302	275	36
107	Palabanireservesahi	U. S.	47	48	183	95	88	...	...	95	88	15	...
108	Bilamudinuchasahi	U. S.	32	32	157	84	73	...	...	84	73	3	...
109	Kantala-Reservesahi (Tigiriasahi)	U. S.	19	19	121	58	63	...	...	48	52	5	1
110	Budhipadasantaisahi	U. S.	11	11	58	27	31	...	...	27	31	3	...

CENSUS ABSTRACT

Tahasil—KENDUJHAR

MAIN WORKERS													
Total Main Workers (I—IX)		Cultivators (I)		Agricultural Labourers (II)		Household Industry Manufacturing, Processing, Servicing and Repairs [V (a)]		Other Workers [III, IV, V (b) and VI to IX]		Marginal Workers		Non-Workers	
M	F	M	F	M	F	M	F	M	F	M	F	M	F
15	16	17	18	19	20	21	22	23	24	25	26	27	28
356	4	131	1	46	3	8	...	171	...	2	26	185	390
65	...	52	...	13	...	...	...	...	...	...	50	30	38
43	...	32	...	11	...	...	...	...	...	...	39	41	34
33	12	3	...	29	12	1	...	...	...	...	...	25	51
16	9	2	...	14	9	...	...	...	...	...	...	11	22

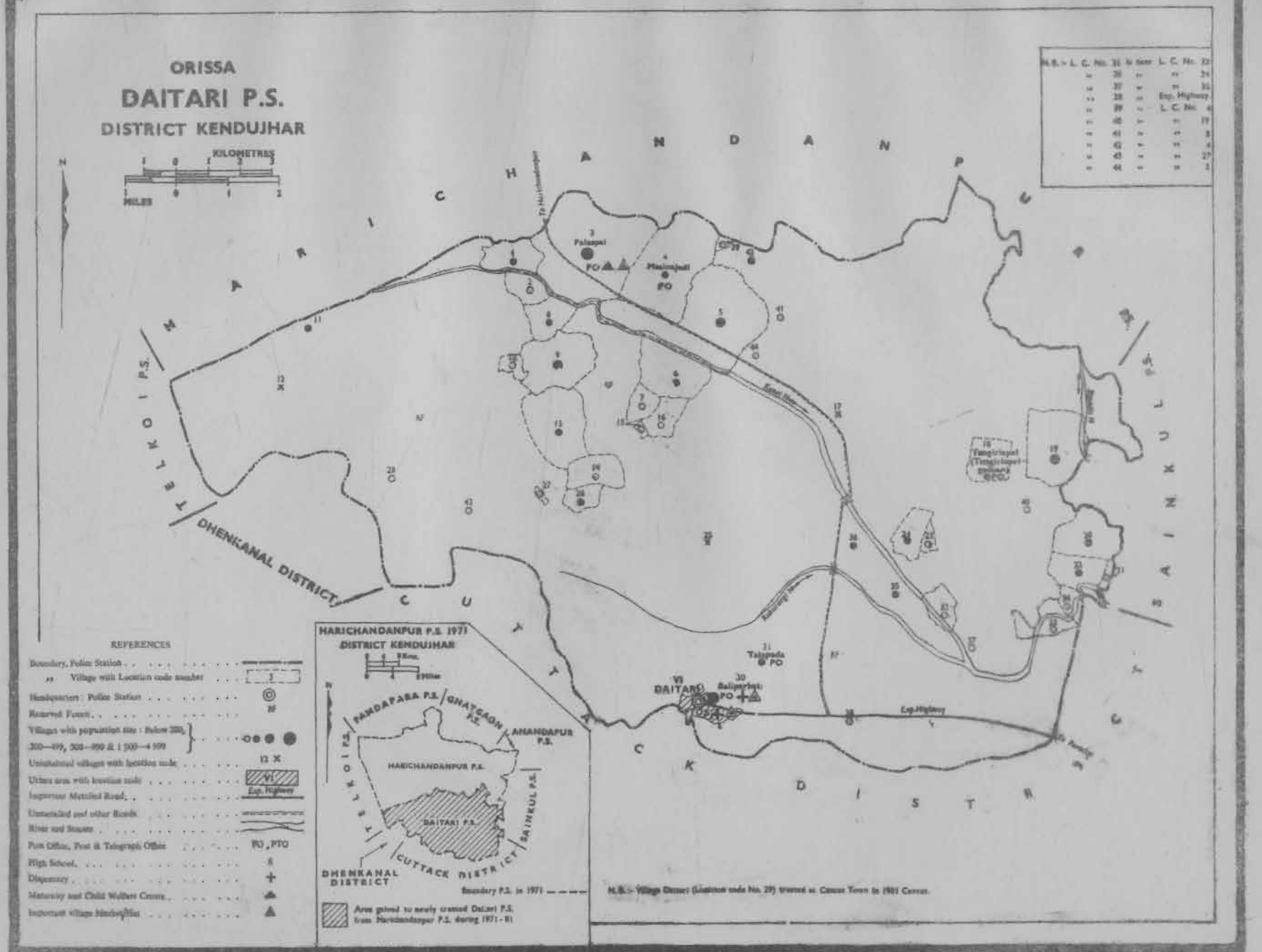

Based upon Survey of India map with the permission of the Surveyor General of India.

© Government of India copyright, 1985.

PRIMARY CENSUS ABSTRACT
OF
DAITARI P. S.

ALPHABETICAL LIST OF VILLAGES OF DAITARI POLICE STATION

Sl No.	Name of Village	L. C. No.
1	2	3
1	Alutuma ...	24
2	Alutuma reservesahi ...	36
3	Arjunachua ...	19
4	Badajumei ...	43
5	Baghirasahi ...	39
6	Baliparbat ..	30
7	Bautia ..	41
8	Bangurisuni ...	5
9	Bareigola ...	9
10	Budhipada ...	1
11	Budhipada (Ka) ...	2
12	Daitari ...	29
13	Dangadar ...	44
14	Gola ...	12
15	Gumura ...	11
16	Jantia ...	34
17	Kaithatikiri ...	21
18	Kanjiapal ...	10
19	Karanjiapal ...	25
20	Khasapada ...	23
21	Kusumajodi ...	13
22	Mahabirapasi ...	20

Sl. No.	Name of Village	L. C. No.
1	2	3
23	Mahabirapasi talabedasahi ...	40
24	Mahulapanga ...	8
25	Masinajodi ...	4
26	Nandagipenth ...	16
27	Palaspal ...	3
28	Banchama ...	32
29	Panchama reservesahi ...	35
30	Pangamal ...	37
31	Pangarugudi ...	38
32	Pathuripentha ...	7
33	Rasola ...	22
34	Revana ...	26
35	Revana (Ka) ...	14
36	Sanajumei ...	27
37	Sanasiadiinal ...	6
38	Sandhiaposi ...	17
39	Suakati ...	42
40	Talapada ...	31
41	Tangiriapal (Tangiriapalgaduan) ...	18
42	Tentulipal ...	33
43	Totapal ...	15
44	Turkipada ...	28

URBAN/VILLAGE PRIMARY

Police Station—DAITARI

L.C. No.	Name of Village/ Town/ Ward		Area of village in hectares and of town/ ward in sq. km.	No. of occupied residential houses	No. of house-holds	Total Population (including Institutional and Houseless Population)			Scheduled Castes		Scheduled Tribes		Literates	
						P	M	F	M	F	M	F	M	F
1	2		3	4	5	6	7	8	9	10	11	12	13	14
13	**Daitari P.S.**	**T**	**50·6**	**3,321**	**3,377**	**15,639**	**8,240**	**7,399**	**534**	**488**	**4,978**	**4,756**	**3,199**	**1,191**
		R	**50·6**	**2,148**	**2,197**	**10,795**	**5,617**	**5,178**	**275**	**251**	**4,050**	**3,861**	**1,590**	**386**
		U	**U. S.**	**1,173**	**1,180**	**4,844**	**2,623**	**2,221**	**259**	**237**	**923**	**895**	**1,609**	**805**
VI	*Daitari Town (Census)*		*U. S.*	*11·73*	*1,180*	*4,844*	*2,623*	*2,221*	*259*	*237*	*923*	*895*	*1,609*	*805*
Ward—1				109	112	528	283	245	22	24	12	12	222	172
Ward—2				239	239	1,013	523	490	77	70	170	170	277	143
Ward—3				312	312	1,212	701	511	81	70	180	167	451	207
Ward—4				343	344	1,380	743	637	47	45	349	334	452	190
Ward—5				170	173	711	373	338	32	28	212	212	207	93
VILLAGES—														
1	Budhipada		125·05	69	69	344	159	185	...	...	85	91	28	3
2	Budhipada (Ka)		U. S.	28	28	96	43	53	...	...	42	53	1	...
3	Palaspal		700·51	209	209	1,119	566	553	42	30	377	373	100	25
4	Malinajodi		383·64	78	78	453	238	215	...	...	148	128	114	7
5	Bangurisuni		641·83	103	112	645	326	319	8	9	261	259	106	9
6	Sanasiadimal		304·32	53	53	285	138	147	...	...	116	124	19	5
7	Pathuripentha		73·25	10	10	70	29	41	...	...	26	38	6	...
8	Mahulapanga		254·14	47	47	270	144	126	...	...	85	67	37	3
9	Bareigola		661·26	95	95	579	291	288	3	4	156	143	101	24
10	Kanjiapal		51·40	27	27	147	74	73	...	...	70	72	21	...
11	Gumura		U. S.	43	43	218	107	111	...	...	94	103	...	...
12	Gola		U. S.			Uninhabited								
13	Kusumajodi		157·02	59	59	302	143	159	2	1	136	151	17	1
14	Revana (Ka)		U. S.	23	23	113	60	53	...	...	49	46	1	...
15	Totapal		9·71	3	4	12	6	6	...	...	6	6	...	...
16	Nandagipenth		130·31	31	35	160	80	80	...	.	37	35	37	2
17	Sandiaposi		U. S.			Uninhabited								
18	Tangiripal (Tangiriapal Gaduan)		223·79	44	44	298	153	145	...	...	152	145	44	23
19	Arjunachua		212·46	112	114	708	355	353	1	...	345	343	44	2
20	Mahabirapasi		191·01	45	45	266	128	138	...	...	128	138	21	1
21	Kaithatikiri		39·26	17	20	97	43	54	28	38	15	16	15	2
22	Rasola		111·69	52	55	315	153	162	42	46	111	116	45	12
23	Khasapada		37·64	16	16	91	45	46	...	...	45	46	15	...
24	Alutuma		92·27	37	46	273	131	142	...	...	128	139	68	11
25	Karanjiapal		U. S.			Uninhabited								

Note—Separate area figures for Daitari town and wards in col. 3 are not available.

CENSUS ABSTRACT

Tahasil –KENDUJHAR

MAIN WORKERS													
Total Main Workers (I—IX)		Cultivators (I)		Agricultural Labourers (II)		Household Industry, Manufacturing, Processing, Servicing and Repairs [V (a)]		Other Workers [III, IV, V (b) and VI to IX]		Marginal Workers		Non-Workers	
M	F	M	F	M	F	M	F	M	F	M	F	M	F
15	16	17	18	19	20	21	22	23	24	25	26	27	28
4,710	**394**	**2,069**	**58**	**490**	**136**	**137**	**29**	**2,014**	**171**	**60**	**792**	**3,470**	**6,213**
3,306	**221**	**2,068**	**58**	**490**	**136**	**74**	**8**	**674**	**19**	**39**	**717**	**2,272**	**4,240**
1,404	**173**	**1**	...	...	..	**63**	**21**	**1,340**	**152**	**21**	**75**	**1,198**	**1,973**
1,404	*173*	*1*	...	...	...	*63*	*21*	*1,340*	*152*	*21*	*75*	*1,198*	*1,973*
152	5	...	...	...	...	..	..	152	5	3	4	128	236
256	50	...	...	...	...	14	12	242	38	...	...	267	440
410	44	...	...	...	...	43	4	367	40	2	2	289	465
393	39	1	...	...	...	4	5	388	34	11	37	339	561
193	35	..	...	...	...	2	...	191	35	5	32	175	271
90	2	64	1	22	1	3	...	1	...	..	...	69	183
26	23	2	...	24	23	...	...	.	...	...	...	17	30
321	3	276	2	19	...	7	...	19	1	...	1	245	549
133	...	96	...	32	...	2	...	3	...	1	...	104	215
189	3	144	...	39	1	3	2	3	...	1	137	136	179
79	12	54	...	24	12	...	...	1	...	...	...	59	135
15	1	6	..	7	1	1	...	1	...	...	9	14	31
74	1	59	...	13	..	2	1	...	...	...	...	70	125
164	11	110	...	13	4	11	...	30	7	...	5	127	272
36	...	33	...	3	...	...	...	..	...	...	...	38	73
66	...	60	...	...	...	...	...	6	...	...	...	41	111
						Uninhabited							
72	...	59	...	1	...	8	...	4	...	4	82	67	77
28	...	24	...	...	...	...	...	4	...	2	36	30	17
3	...	3	...	...	...	...	...	...	...	...	1	3	5
47	6	23	...	11	1	15	5	1	...	1	41	32	33
						Uninhabited							
76	3	48	...	10	3	...	..	18	...	...	...	77	142
234	4	173	...	8	4	10	...	43	...	...	135	121	214
72	22	26	...	42	22	1	...	...	...	4	31	52	85
25	...	3	...	15	...	6	...	1	...	...	...	18	54
97	...	21	...	74	...	...	...	2	...	...	...	56	162
29	...	27	...	...	...	...	...	2	...	...	...	16	46
70	...	66	...	...	...	...	...	4	...	2	...	59	142
						Uninhabited							

URBAN/VILLAGE PRIMARY

Police Station – DAITARI

L.C No	Name of Village/ Town/ Ward	Area of village in hectares and of town/ ward in sq. km.	No. of occupied residential houses	No. of house-holds	Total Population (including Institutional and Houseless Population)			Scheduled Castes		Scheduled Tribes		Literates	
					P	M	F	M	F	M	F	M	F
1	2	3	4	5	6	7	8	9	10	11	12	13	14
26	Revana	113·72	50	50	243	122	121	...	...	112	115	27	2
27	Sanajumei	15·78	6	6	35	17	18	...	...	15	15	...	...
28	Turkipada	U. S.	10	10	49	27	22	3	2	24	20	...	...
29	Daitari	U. S.										Treated as	
30	Baliparbat	U. S.	396	406	1,534	909	625	102	82	249	205	593	243
31	Talapada	U. S.	71	71	330	177	153	...	...	165	147	18	1
32	Panchama	134·36	33	33	144	73	71	2	4	71	67	24	3
33	Tentuliapal	106·84	23	24	132	72	60	4	3	50	49	23	2
34	Jantia	70·42	17	17	108	56	52	32	28	24	24	26	5
35	Panchama reservesahi	U.S.	56	57	211	125	86	...	...	117	80	12	...
36	Alutuma reservesahi	U. S.	37	37	216	115	101	...	...	115	101	4	...
37	Pangamal	U. S.	25	25	58	40	18	...	...	37	15	2	...
38	Pangarugudi	U. S.	51	56	186	110	76	...	...	110	76	11	...
39	Baghirasahi	U. S.	43	43	194	94	100	...	...	88	95	4	...
40	Mahabirapasi talabedasahi	U. S.	12	13	67	38	29	...	...	38	29	1	...
41	Bautia	U. S.	16	16	62	33	29	...	...	33	29	...	...
42	Suakati	U. S.	54	54	225	123	102	6	4	117	98	1	...
43	Badejumei	U. S.	22	22	88	45	43	...	...	44	41	1	...
44	Dangadar	U. S.	25	25	52	29	23	...	...	29	23	3	...

CENSUS ABSTRACT

Tahasil—KENDUJHAR

Total Main Workers (I—IX)		MAIN WORKERS								Marginal Workers		Non-Workers	
		Cultivators (I)		Agricultural Labourers (II)		Household Industry, Manufacturing, Processing, Servicing and Repairs [V (a)]		Other Workers [III, IV, V (b) and VI to IX]					
M	F	M	F	M	F	M	F	M	F	M	F	M	F
15	16	17	18	19	20	21	22	23	24	25	26	27	28
64	1	61	...	...	1	...	...	3	...	1	63	57	57
11	...	11	...	...	...	...	...	...	...	...	...	6	18
17	...	16	...	1	...	...	...	...	...	...	13	10	9
Daitari Census Town													
537	16	27	1	32	6	4	...	475	9	2	3	370	606
93	45	38	3	28	41	...	...	27	1	1	2	83	106
52	5	45	4	2	1	...	5	...	...	...	15	21	51
33	1	28	...	...	1	...	...	5	...	6	7	33	52
31	3	17	1	9	2	...	...	5	...	...	5	25	44
86	20	77	19	...	...	1	...	8	1	9	40	30	26
82	...	81	...	...	...	...	...	1	...	...	...	33	101
29	2	29	...	...	2	...	...	...	...	...	...	11	16
61	14	81	6	...	8	...	...	...	...	5	21	24	41
60	21	59	21	1	...	...	...	...	...	...	28	34	51
18	2	13	...	5	2	...	...	...	...	...	1	20	26
27	...	15	...	12	...	...	...	...	...	...	...	6	29
83	...	48	...	35	...	...	...	...	...	...	...	40	102
30	...	25	...	5	...	...	...	...	...	...	24	15	19
26	...	23	...	3	...	...	...	...	...	...	17	3	6

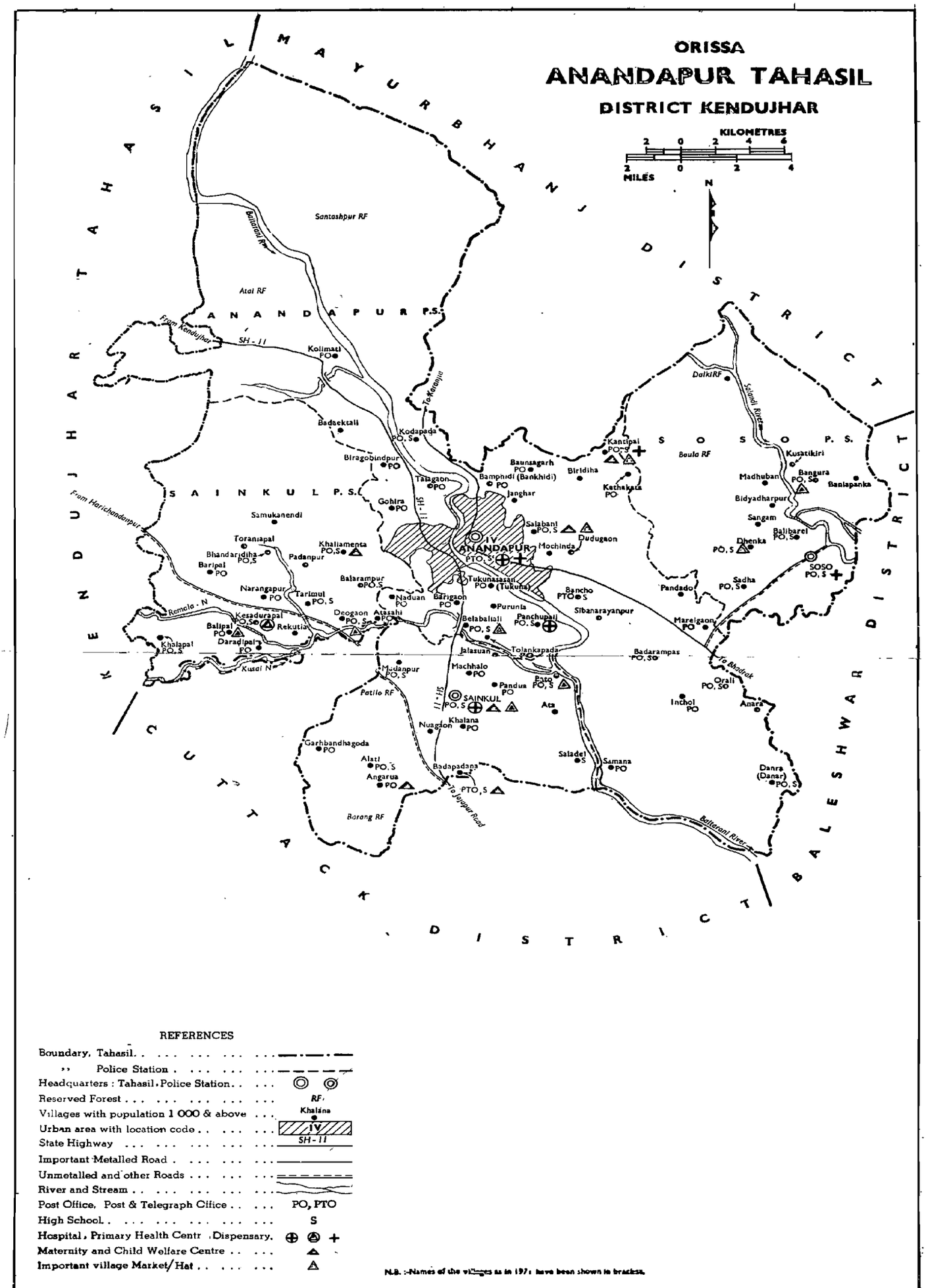

REFERENCES

Boundary, Tahasil	
,, Police Station	
Headquarters : Tahasil, Police Station	◎ ◎
Reserved Forest	RF
Villages with population 1 000 & above	Khalana
Urban area with location code	IV
State Highway	SH - 11
Important Metalled Road	
Unmetalled and other Roads	
River and Stream	
Post Office, Post & Telegraph Office	PO, PTO
High School	S
Hospital, Primary Health Centr, Dispensary	⊕ ⊛ +
Maternity and Child Welfare Centre	▲
Important village Market/Hat	△

N.B. :-Names of the villages as in 1971 have been shown in brackets.

Based upon Survey of India map with the permission of the Surveyor General of In

PRIMARY CENSUS ABSTRACT
OF
ANANDAPUR TAHASIL

TAHASIL PRIMARY CENSUS ABSTRACT

Sl. No.	Tahasil/P. S./ Part P.S./U.A./ City / Town	Total/ Rural/ Urban	Area in Sq Km.	Occupied Residential Houses	Number of Households	Total Population (including Institutional and Houseless Population)			Scheduled Castes			Scheduled Tribes			Literates		
						P	M	F	P	M	F	P	M	F	P	M	F
1	2	3	4	5	6	7	8	9	10	11	12	13	14	15	16	17	18
5	**Anandapur Tahasil**	**T**	**1,395·2**	**48,499**	**51,624**	**298,288**	**150,497**	**147,791**	**54,375**	**27,473**	**26,902**	**71,640**	**36,100**	**35,540**	**114,999**	**76,366**	**38,633**
		R	**1,322·3**	**33,420**	**47,246**	**273,683**	**137,494**	**136,279**	**50,612**	**25,541**	**25,071**	**69,546**	**34,987**	**34,559**	**102,647**	**68,317**	**34,330**
		U	**72·9**	**4,079**	**4,378**	**24,605**	**13,093**	**11,512**	**3,763**	**1,932**	**1,831**	**2,094**	**1,113**	**981**	**12,352**	**8,049**	**4,303**
1	Sainkul P. S.	R	459.3	15,202	15,857	93,162	46,759	46,403	16,573	8,434	8,139	15,881	8,062	7,819	39,905	25,593	14,312
2	Anandapur P. S.	T	718·1	26·334	28,452	165,442	83,723	81,719	31,239	15,755	15,484	41,556	20,918	20,338	62,894	42,296	20,598
		R	645·2	22,255	24,074	140,837	70,630	70,207	27,476	13,823	13,653	39,462	19,805	19,657	50,542	34,247	16,295
		U	72·9	4,079	4,378	24,605	13,093	11,512	3,763	1,932	1,831	2,094	1,113	981	12,352	8,049	4,303
	Anandapur Town (NAC)	U	72·87	4,079	4,378	24,605	13,093	11,512	3,763	1,932	1,831	2,094	1,113	981	12,352	8,049	4,303
3	Soso P. S.	R	287·8	6,963	7,315	39,684	20,015	19,669	6,563	3,284	3,279	14,203	7,120	7,083	12,200	8,477	3,723

Concld.

Sl. No.	MAIN WORKERS																				
	Total Main Workers (I-IX)			Cultivators (I)			Agricultural Labourers (II)			Household Industry, Manufacturing, Processing, Servicing and Repairs [V (a)]			Other Workers [III, IV, V (b) & VI to IX]			Marginal Workers			Non-Workers		
	P	M	F	P	M	F	P	M	F	P	M	F	P	M	F	P	M	F	P	M	F
	19	20	21	22	23	24	25	26	27	28	29	30	31	32	33	34	35	36	37	38	39
5	**85,678**	**78,453**	**7,225**	**48,709**	**47,282**	**1,427**	**21,001**	**17,362**	**3,639**	**2,033**	**1,766**	**267**	**13,935**	**12,043**	**1,892**	**6,723**	**2,077**	**4,646**	**205,887**	**69,967**	**135,920**
	79,151	**72,325**	**6,826**	**46,747**	**45,341**	**1,406**	**20,016**	**16,184**	**3,532**	**1,571**	**1,365**	**206**	**10,817**	**9,135**	**1,682**	**6,241**	**1,849**	**4,392**	**188,291**	**63,230**	**125,061**
	6,527	**6,128**	**399**	**1,962**	**1,941**	**21**	**985**	**878**	**107**	**462**	**401**	**61**	**3,118**	**2,908**	**210**	**482**	**228**	**254**	**17,596**	**6,737**	**10,859**
1	26,025	24,504	1,521	15,777	15,479	298	6,357	5,366	921	657	594	63	3,234	3,065	169	2,002	597	1,405	65,135	21,658	43,477
2	47,332	43,447	3,885	27,707	26,678	1,029	11,908	9,608	2,300	1,202	1,031	171	6,515	6,130	385	3,895	1,138	2,757	114,215	39,138	75,077
	40,805	37,319	3,486	25,745	24,737	1,008	10,923	8,730	2,193	740	630	110	3,397	3,222	175	3,413	910	2,508	96,619	32,401	64,218
	6,527	6,128	399	1,962	1,941	21	985	878	107	462	401	61	3,118	2,908	210	482	228	254	17,596	6,737	10,859
	6,527	6,128	399	1,962	1,941	21	985	878	107	462	401	61	3,118	2,908	210	482	228	254	17,596	6,737	10,859
3	12,321	10,502	1,819	5,225	5,125	100	2,736	2,388	348	174	141	33	4,186	2,848	1,338	826	342	484	26,537	9,171	17,366



Based upon Survey of India map with the permission of the Surveyor General of India.

© Government of India copyright 1982

PRIMARY CENSUS ABSTRACT
OF
SAINKUL P. S.

ALPHABETICAL LIST OF VILLAGES OF SAINKUL POLICE STATION

Sl. No.	Name of Village	L. C. No.
1	2	3
1	Agarda ..	88
2	Alati ...	115
3	Aligaon ...	148
4	Amarkola ...	49
5	Analapal ...	33
6	Angarua ..	118
7	Anjira ...	80
8	Asanbahali ...	1
9	Ata ...	139
10	Atasahi ...	60
11	Atasahipatna ...	59
12	Badapadana ...	131
13	Bahugadia ...	103
14	Balarampur ...	25
15	Balibaruan ...	152
16	Balipal ...	31
17	Bamphidi .	68
18	Baniapasi ...	133
19	Baramal ...	45
20	Baranga ...	112
21	Baripal ...	10
22	Basantapura ...	8
23	Basu ..	78
24	Baunspal ...	113
25	Beguniadiha ...	122
26	Belasundari ...	117
27	Belada ...	141
28	Bhaganai ...	62
29	Bhandaridiha ...	6
30	Bhandaripada ...	100
31	Bhofanuagaon ...	22
32	Bilabandha ...	108
33	Bramhanpada (Bramhanda) ...	142
34	Chamarpasi ...	4
35	Champapal ...	39
36	Chamuhin ...	24
37	Chandali ...	143
38	Dantia ...	95
39	Daradipal ...	47
40	Deogaon ...	55
41	Dhaliapasi ...	48
42	Dhaundidiha ...	26
43	Dhinkia ...	57
44	Dihakatina ...	138
45	Dipapal ...	56
46	Fatepur ...	82
47	Gainthagodi ...	90
48	Ganpur ...	119
49	Garhbandhagoda ...	101
50	Gobargali ...	136
51	Godipatna ..	63
52	Gopalpur ...	3
53	Gudiadihi ...	104
54	Guhaidihi ...	123
55	Haladiakundi ...	46
56	Haripur ...	128
57	Hasanpur ...	70
58	Hatisila ..	58
59	Jalasuan ...	73
60	Jalasuan ...	50
61	Janardhanpurpatna ...	126
62	Jarada ...	124
63	Jarak ..	102
64	Jenapada ...	92
65	Jhadakhundi ...	23
66	Jhikipita ...	2
67	Kainsiari ...	96
68	Kaithapatna ...	153
69	Kanasa ...	36
70	Kanpur .	61
71	Kantabania ...	97
72	Kantarohi ...	28
73	Karadam ali ...	106
74	Karadapal (Kayalpal) ...	77
75	Karadapal ...	121
76	Karanjiapal ...	42
77	Katenikantala ...	120
78	Kathapal ...	32
79	Kendua ...	35
80	Kendukhunta ..	149
81	Kesurapal ...	30
82	Khadikasulabahali ...	67
83	Khadikud ...	44
84	Khaijo ...	34
85	Khalana ...	89
86	Khalapal ...	38
87	Khaliamenta ...	19
88	Kochianendi ...	52
89	Kolipal ...	110
90	Kothasahi ...	86

ALPHABETICAL LIST OF VILLAGES OF SAINKUL POLICE STATION

Sl. No.	Neme of Village	L·C. No.
1	2	3
91	Krushnapur ...	93
92	Kurumpal ...	43
93	Lunahar (Lunuhar) ...	134
94	Machhalo ...	74
95	Madanpur ...	64
96	Madhukesari ...	81
97	Mahulapasi ...	18
98	Mahuri ...	144
99	Malikatina ...	137
100	Mangalagadia ...	94
101	Mirigimundi ...	17
102	Mirjapur ...	83
103	Nahangi ...	125
104	Nandabar ...	109
105	Napanga ...	151
106	Narangapur ...	13
107	Narasinghpur ...	14
108	Narda ...	105
109	Naukana ...	72
110	Nayagarh ...	76
111	Nipanian ...	16
112	Nuabaripal ...	9
113	Nuagaon ...	91
114	Nuapada ...	54
115	Nuhamalia ...	111
116	Odapada ...	155
117	Ostapura ...	21
118	Padanpur ...	15
119	Padanpur ...	127
120	Padanpur ...	150
121	Pahadpur ...	65
122	Panchara ...	85
123	Panchugochhia ...	20

Sl. No.	Name of Village	I.C. No.
1	2	3
124	Pandua ...	75
125	Paramanandapur ...	84
126	Patasura ...	135
127	Patilo ...	66
128	Purunabandhagoda ...	114
129	Radhikadeipur ...	37
130	Raghabpur ...	53
131	Raipur ...	12
132	Raitola ...	116
133	Ramachandrapur ...	130
134	Rekutia ...	51
135	Rudranarayanpursasan ...	69
136	Sainkul ...	87
137	Sainpal ...	147
138	Saladei ...	154
139	Salukdahi ...	156
140	Samukanendi ...	5
141	Sanapadana ...	132
142	Santra ...	11
143	Siapada ...	71
144	Siaria ...	411
145	Suanlo ...	99
146	Suanpada ...	129
147	Tampo ...	79
148	Tarimul ...	27
149	Taruan ...	145
150	Tavakud ...	40
151	Tigiria ...	107
152	Toraniapal ...	7
153	Tulasipur ...	29
154	Ujuni ...	146
155	Ullola ...	140
156	Valuka ...	98

URBAN/VILLAGE PRIMARY

Police Station—SAINKUL

L.C. No.	Name of Village/ Town/ Ward	Area of village in hectares and of town/ ward in sq. km.	No. of occupied residential houses	No. of house-holds	Total Population (Including Institutional and Houseless Population)			Scheduled Castes		Scheduled Tribes		Literates	
					P	M	F	M	F	M	F	M	F
1	2	3	4	5	6	7	8	9	10	11	12	13	14
14	**SAINKUL P.S.**	**459·3**	**15,202**	**15,857**	**93,162**	**46,759**	**46,403**	**8,434**	**8,139**	**8,062**	**7,819**	**25,593**	**14,312**
VILLAGES—													
1	Asanbahali	891·93	11	11	86	43	43	...	...	43	43	3	...
2	Jhikipita	939·68	86	86	523	271	252	...	...	271	252	8	...
3	Gopalpur	485·22	78	78	526	254	272	12	13	226	247	76	12
4	Chamarpasi	324·56	73	73	396	195	201	59	76	99	93	77	15
5	Samukanendi	710·22	190	190	1,117	538	579	12	7	464	482	121	26
6	Bhandaridiha	126·26	182	182	1,111	568	543	69	58	12	2	353	213
7	Toraniapal	335·08	170	172	1,050	507	543	135	126	267	297	130	73
8	Basantapura	830·82	141	141	839	415	424	65	63	231	229	141	71
9	Nuabaripal	327·80			Uninhabited								
10	Baripal	1,337·49	300	300	1,743	882	861	61	69	674	666	177	76
11	Santra	39·26	9	9	48	22	26	...	...	22	26	6	...
12	Raipur	33 99	64	64	323	161	162	98	93	2	...	81	41
13	Narangapur	404 69	205	206	1,205	617	588	173	156	114	99	330	179
14	Narasinghapur	61 92	107	107	584	288	296	28	28	3	..	141	91
15	Padanpur	239·57	218	245	1,320	696	624	137	143	..	...	409	186
16	Nipanian	72·85	29	29	178	84	94	11	13	...	...	47	14
17	Mirigimundi	85 39	40	46	336	165	171	48	45	2	...	116	86
18	Mahuiapasi	50 59	29	34	172	88	84	88	84	...	...	55	22
19	Khalimentia	710·22	394	400	2,459	1,254	1,205	156	178	171	174	721	451
20	Panchugochhia	188·58	47	72	467	235	232	21	16	202	198	69	12
21	Ostapura	266·69	122	122	704	366	338	3	3	298	289	143	33
22	Bholanuagoan	146·90	136	136	681	340	341	94	100	23	17	222	134
23	Jhadakhundi	249·69	96	96	563	279	284	57	39	79	79	150	79
24	Chamuhin	203·96	124	124	611	317	294	137	135	174	152	143	56
25	Balarampur	264·26	159	159	1,087	564	523	142	116	9	3	418	262
26	Dhaundidiha	196·68	122	122	729	351	378	65	69	5	2	252	177
27	Tarimul	250 91	243	243	1,461	735	726	94	90	37	3	456	289
28	Kantarohi	128·29	69	69	519	279	240	19	16	4	...	156	89
29	Tulasipur	66·77	30	30	180	86	94	8	6	44	50	38	13
30	Kesadurapal	215·29	572	574	3,419	1,768	1,651	293	262	129	127	1,103	601
31	Balipal	140 02	159	160	1,080	556	524	61	48	4	1	313	169
32	Kathapal	359 77	79	79	452	231	221	156	143	75	78	80	12
33	Analapal	324 56	88	88	507	249	258	17	17	192	191	40	21
34	Khailo	313·23	143	143	832	433	399	134	122	133	142	159	38
35	Kendua	267·09	130	131	844	435	409	50	44	116	122	133	45

CENSUS ABSTRACT

Tahasil—ANANDAPUR

MAIN WORKERS													
Total Main Workers (I—IX)		Cultivators (I)		Agricultural Labourers (II)		Household Industry Manufacturing, Processing, Servicing and Repairs [V (a)]		Other Workers [III, IV, V (b) and VI to IX]		Marginal Workers		Non-Workers	
M	F	M	F	M	F	M	F	M	F	M	F	M	F
15	16	17	18	19	20	21	22	23	24	25	26	27	28
24,503	**1,221**	**15,479**	**298**	**5,366**	**991**	**594**	**63**	**3,065**	**169**	**597**	**1,405**	**21,658**	**43,377**
30	22	26	22	1	...	...	...	3	...	...	...	13	21
152	5	148	4	...	...	2	1	2	...	4	48	115	199
113	3	110	...	1	3	1	...	1	...	...	...	141	269
100	3	71	2	25	1	1	...	3	...	22	66	73	132
301	131	194	41	100	89	4	1	3	...	75	149	162	299
319	2	253	...	26	...	7	..	33	2	1	...	248	541
258	24	157	3	69	21	1	...	31	...	26	152	223	367
257	94	235	91	8	3	...	...	14	...	...	...	158	330
						Uninhabited							
504	277	339	13	139	260	7	1	19	3	2	80	376	504
9	1	4	1	1	...	3	...	1	...	...	...	13	25
84	2	75	2	4	...	...	...	5	...	6	13	71	150
308	10	126	...	129	4	5	2	48	4	17	27	292	551
162	...	125	...	13	...	4	...	20	...	11	2	115	294
381	24	289	5	47	17	8	...	37	2	4	7	311	593
40	1	26	1	9	...	...	...	5	...	16	11	28	82
86	3	66	2	8	..	. .	...	12	1	...	2	79	166
46	7	28	1	15	6	..	...	3	...	...	3	42	74
706	5	517	2	72	1	7	...	110	2	9	36	539	1,164
117	49	24	...	92	49	...	...	1	...	1	1	117	182
217	10	162	8	38	2	5	...	12	...	...	...	149	328
158	19	52	7	60	8	4	1	42	3	5	7	177	315
145	25	61	1	59	22	2	...	23	2	2	...	132	259
157	...	145	...	1	...	...	...	11	...	...	...	160	294
293	11	162	7	55	4	...	...	76	...	...	...	271	512
176	8	112	4	36	...	4	4	24	...	17	57	158	313
374	3	237	...	53	...	19	...	65	3	6	5	355	718
118	3	78	3	18	...	...	...	22	...	2	...	159	237
37	3	17	1	18	2	...	...	2	...	...	...	49	91
912	18	423	4	112	...	183	2	194	12	3	30	853	1,603
271	10	197	4	31	4	14	1	29	1	1	7	284	507
139	29	97	1	36	28	...	...	6	...	35	115	57	77
152	59	64	5	42	38	3	3	43	13	13	63	84	136
231	47	172	6	53	41	...	...	6	...	...	12	202	340
260	61	103	1	140	59	1	...	16	1	4	185	171	163

URBAN/VILLAGE PRIMARY

Police Station—SAINKUL

L.C. No.	Name of Village/ Town/ Ward	Area of village in hectares and of town/ ward in sq. km.	No. of occupied residential houses	No. of house-holds	Total Population (including Institutional and Houseless Population)			Scheduled Castes		Scheduled Tribes		Literates	
					P	M	F	M	F	M	F	M	F
1	2	3	4	5	6	7	8	9	10	11	12	13	14
36	Kanasa	328·20	146	150	924	486	438	157	127	53	53	264	138
37	Radhikadeipur	141·24	43	47	343	172	171	11	11	31	26	79	41
38	Khalapal	562·92	158	169	1,171	576	595	63	71	200	180	212	126
39	Champapal	111·29	67	67	317	152	165	80	69	65	89	45	22
40	Tauakud	14 57				Uninhabited							
41	Siaria	42·90	10	10	50	25	25	...	...	25	25	5	..
42	Karanjiapal	67 58	42	46	258	130	128	6	7	75	69	39	12
43	Kurumpal	89 44	4	4	36	19	17	...	...	...	...	9	...
44	Khadikud	12 55				Uninhabited							
45	Baramal	550 78	178	178	947	458	489	211	252	5	4	259	110
46	Haladiakundi	33 99	17	17	79	43	36	21	14	...	...	16	1
47	Daradipal	240 38	170	175	1,030	537	493	54	56	5	2	333	177
48	Dhaliapasi	138 40				Uninhabited							
49	Amarkola	42 49	32	32	166	82	84	...	...	82	84	51	27
50	Jalasuan	72·03	135	135	799	404	395	3	7	..	...	265	180
51	Rekutia	404 69	137	162	1,076	549	527	127	134	140	140	338	162
52	Kochianendi	114·12	75	105	616	315	301	88	79	..	..	220	148
53	Raghabpur	91·05	42	47	270	133	137	23	18	...	...	94	72
54	Nuapada	295 02	68	80	498	246	252	2	3	7	10	172	125
55	Deogaon	115·34	314	335	1,959	989	970	205	212	4	4	634	347
56	Dipapal	64·75	47	47	234	120	114	...	..	13	7	74	35
57	Dhinkia	63·54	40	40	290	152	138	...	...	46	42	102	53
58	Hatisila	165·92	92	92	609	297	312	58	47	...	...	178	124
59	Atasahipatna	15·78	73	73	433	205	228	...	...	...	..	139	111
60	Atasahi	180·49	148	184	1,123	566	557	29	28	42	31	346	171
61	Kanpur	269 52	106	106	653	339	314	27	23	1	1	257	222
62	Bhaganai	118·17	127	164	948	474	474	26	22	11	14	09	96
63	Godipatna	57·47	48	50	297	151	146	30	33	...	..	122	64
64	Madanpur	889·90	198	250	1,474	777	697	293	273	86	68	409	186
65	Pahadpur	102·79	53	53	373	182	191	47	45	3	3	126	55
66	Patilo	209·22	111	114	580	301	279	34	35	82	69	125	68
67	Khadikasulabahali	148·92	75	75	504	248	256	...	...	7	6	140	60
68	Bamphidi	197·08	95	115	590	298	292	66	60	33	38	166	106
69	Rudranarayanpur-sasan	112·10	58	62	348	182	166	...	...	80	70	65	52
70	Hasanpur	227·84	34	48	316	161	155	1	3	...	...	101	54

CENSUS ABSTRACT

Tahasil—ANANDAPUR

MAIN WORKERS													
Total Main Workers (I—IX)		Cultivators (I)		Agricultural Labourers (II)		Household Industry, Manufacturing, Processing, Servicing and Repairs [V (a)]		Other Workers [III, IV, V (b) and VI to IX]		Marginal Workers		Non-Workers	
M	F	M	F	M	F	M	F	M	F	M	F	M	F
15	16	17	18	19	20	21	22	23	24	25	26	27	28
266	25	130	...	91	22	...	...	45	3	...	...	220	413
97	...	88	...	1	...	...	...	8	...	...	8	75	163
302	6	260	6	23	...	3	...	16	...	...	...	274	589
98	3	44	1	54	2	...	...	...	...	...	...	54	162
						Uninhabited							
17	...	7	...	10	...	...	...	...	...	...	...	8	25
82	1	57	1	25	...	...	..	...	...	...	...	48	127
9	...	7	...	2	...	...	...	...	...	...	...	10	17
						Uninhabited							
299	.	291	...	...	...	3	...	5	...	...	...	159	489
26	...	25	...	1	...	...	...	...	...	...	...	17	36
282	1	190	...	53	...	1	...	38	1	...	...	255	492
						Uninhabited							
47	...	18	...	28	...	...	...	1	...	...	...	35	84
204	4	170	1	22	2	...	...	13	1	1	3	198	388
269	6	153	1	40	3	..	...	76	2	22	26	258	495
157	1	40	...	88	...	...	...	29	1	...	133	158	167
61	3	33	...	11	...	..	..	17	3	...	...	72	134
134	1	113	1	11	..	..		10	...	3	...	109	251
452	45	84	...	79	1	22	17	267	27	9	7	528	918
59	3	30	...	18	1	5	...	6	2	5	4	56	107
76	1	46	...	15	...	4	...	11	1	15	2	61	135
143	6	90	3	33	...	..	...	20	3	..	...	154	306
100	...	79	...	3	...	2	...	16	...	10	...	95	228
296	10	192	...	49	1	2	1	53	8	20	17	250	530
160	1	89	...	19	...	...	...	52	1	1	...	178	313
228	...	165	...	40	...	3	...	20	...	...	...	246	474
79	...	65	...	...	...	5	...	9	...	...	...	72	146
418	5	139	4	199	...	28	...	52	1	...	4	359	688
91	..	66	...	17	.	3	..	5	..	...	...	91	191
185	42	122	..	58	42	..	...	5	...	...	...	116	237
129	...	61	...	57	..	...	...	11	...	...	1	119	255
159	26	67	1	70	25	..	...	22	...	...	...	139	266
99	29	25	...	59	29	...	..	15	...	...	...	83	137
74	1	50	1	16	...	...	...	8	..	...	..	87	154

URBAN/VILLAGE PRIMARY

Police Station—SAINKUL

L. C. No	Name of Village/ Town/ Ward	Area of village in hectares and of town/ ward in sq. km.	No. of occupied residential houses	No. of house-holds	Total Population (including Institutional and Houseless Population)			Scheduled Castes		Scheduled Tribes		Literates	
					P	M	F	M	F	M	F	M	F
1	2	3	4	5	6	7	8	9	10	11	12	13	14
71	Siapada	266·69	38	45	280	148	132	2	2	2	...	87	59
72	Naukana	84 18	15	16	131	66	65	...	...	2	...	38	29
73	Jalasuan	214 08	186	205	1,137	576	561	202	177	2	2	360	173
74	Machhalo	256·98	244	244	1,373	647	726	148	131	43	40	414	277
75	Pandua	358·15	240	250	1,459	715	744	166	150	130	123	461	362
76	Nayagarh	264·26	94	99	599	319	280	7	6	64	56	202	125
77	Karadapal (Kayalpal)	189·80	118	121	824	423	401	...	...	2	1	302	197
78	Bato	65·56	147	188	1,067	530	537	185	177	1	...	301	155
79	Tampo	145·69	28	28	167	77	90	10	15	...	...	50	46
80	Anjira	110·88	28	28	200	102	98	...	...	...	...	51	18
81	Madhukeshari	174·42	187	188	939	444	495	109	105	...	...	269	166
82	Fatepur	67·99	12	12	87	45	42	...	...	...	...	40	22
83	Mirjapur	48·97				Uninhabited							
84	Paramanandapur	92·27	54	63	402	194	208	52	56	81	80	70	35
85	Panchara	218·53	90	100	626	294	332	60	65	57	51	223	147
86	Kothasahi	109·67	61	62	384	176	208	...	...	67	73	84	47
87	Sainkul	858·74	475	486	2,8[illegible]4	1,424	1,460	169	185	307	280	911	603
88	Agarda	154 26	67	67	462	242	220	108	104	...	...	139	99
89	Khalana	545 11	351	355	1,998	995	1,003	66	58	8	13	367	89
90	Gainthagodi	63·94				Uninhabited							
91	Nuagaon	240·38	203	210	1,354	670	684	106	97	31	35	382	135
92	Jenapada	179 68	52	52	316	170	146	16	15	41	22	116	78
93	Krushnapur	165 92	61	64	357	178	179	40	46	4	...	102	71
94	Mangalagadia	39 26	14	14	73	38	35	...	...	1	...	27	16
95	Dantia	155·81	100	100	551	279	272	138	123	3	...	154	84
96	Kainsiari	157·42	42	42	261	127	134	20	19	...	..	89	58
97	Kantabania	75 27	66	66	385	159	226	109	133	...	..	108	99
98	Valuka	34·40	66	66	406	197	209	78	73	16	15	116	87
99	Suanlo	180·89	92	92	557	268	289	1	...	94	102	137	92
100	Bhandaripada	23·47	13	16	86	40	46	...	...	.	...	27	19
101	Garhbandhagoda	624·03	229	229	1,389	688	701	129	111	195	201	383	245
102	Jarak	53·42	26	26	176	85	91	23	20	20	22	44	23
103	Bahugadia	72·44	4	4	21	11	10	...	..	...	...	5	6
104	Gudiadihi	67·18		42	213	105	108	...	...	84	93	11	3
105	Narda	145·28	65	65	325	169	156	59	71	13	7	72	29

CENSUS ABSTRACT

Tahasil—ANANDAPUR

MAIN WORKERS													
Total Main Workers (I– IX)		Cultivators (I)		Agricultural Labourers (II)		Household Industry, Manufacturing, Processing, Servicing and Repairs [V (a)]		Other Workers [III, IV, V (b) and VI to IX]		Marginal Workers		Non-Workers	
M	F	M	F	M	F	M	F	M	F	M	F	M	F
15	16	17	18	19	20	21	22	23	24	25	26	27	28
78	...	63	...	12	...	...	...	3	...	...	...	70	132
40	...	33	...	5	...	...	...	2	...	...	...	26	65
320	4	230	...	63	4	1	...	26	...	...	...	256	557
349	3	238	...	87	2	...	...	24	1	...	...	298	723
320	10	162	3	113	6	4	...	41	1	7	20	388	714
168	1	126	...	32	...	...	...	10	1	...	...	151	276
200	2	157	...	13	...	...	...	30	2	7	...	216	399
264	1	105	...	108	...	3	...	48	1	15	14	251	522
41	...	28	...	9	...	...	...	4	...	...	...	36	90
54	...	25	...	8	...	21	...	...	...	...	...	48	98
217	2	125	...	50	1	13	1	29	...	20	19	207	474
22	...	22	...	...	...	...	...	...	...	...	...	23	42
						Uninhabited							
105	...	38	...	65	...	...	...	2	..	...	...	89	208
149	...	88	...	47	...	...	..	14	...	...	...	145	332
97	...	39	...	49	...	1	...	8	...	1	...	78	208
681	9	293	...	258	2	4	...	126	7	1	1	742	1,450
125	...	122	...	...	..	.	.	3	...	..	...	117	220
579	12	450	...	51	2	2	1	76	9	45	15	371	976
						Uninhabited							
403	2	340	...	30	2	...	...	33	...	...	...	267	682
67	...	25	...	25	..	...	...	17	...	...	...	103	146
88	5	63	4	19	1	..	...	6	...	8	1	82	173
20	...	18	...	2	...	...	...	...	...	...	...	18	35
156	1	91	...	51	1	...	...	14	...	3	2	120	269
56	...	34	...	17	...	...	...	5	...	...	...	71	134
71	2	50	...	13	2	...	...	8	...	...	...	88	224
106	1	38	...	49	...	...	...	19	1	1	1	90	207
129	3	43	1	58	...	1	...	27	2	12	...	127	286
21	...	7	...	4	...	3	...	7	...	4	1	15	45
328	57	195	...	87	55	3	1	43	1	1	...	359	644
44	1	16	...	21	...	1	...	6	1	...	...	41	90
6	...	5	...	1	...	...	...	...	...	...	...	5	10
62	1	22	...	40	1	...	...	...	...	...	...	43	107
107	8	70	...	33	7	...	...	4	1	...	...	62	148

URBAN/VILLAGE PRIMARY

Police Station—SAINKUL

L.C. No	Name of Village/ Town/ Ward	Area of village in hectares and of town/ ward in sq. km.	No. of occupied residential houses	No. of house-holds	Total Population (including Institutional and Houseless Population)			Scheduled Castes		Scheduled Tribes		Literates	
					P	M	F	M	F	M	F	M	F
1	2	3	4	5	6	7	8	9	10	11	12	13	14
106	Karadamali	73·65	44	41	184	93	91	...	...	1	...	54	46
107	Tigiria	105·14	129	129	558	291	267	50	40	...	...	204	117
108	Bilabandha	159·85	60	60	254	130	124	3	2	116	111	53	26
109	Nandabar	177·25	118	118	679	352	327	229	198	35	48	197	74
110	Kolipal	114·53	63	67	391	200	191	200	191	...	..	105	55
111	Nuhamalia	204·37	100	100	621	315	306	35	58	280	248	82	21
112	Baranga	358·55	155	155	830	418	412	73	74	290	278	90	20
113	Baunspal	5·26				Uninhabited							
114	Puruna-bandhagoda	256·17	136	137	675	342	333	42	45	1	2	263	220
115	Alati	101·17	293	293	1,690	814	876	124	132	49	49	549	376
116	Raitola	139·62	109	109	628	311	317	30	27	...	...	215	103
117	Belasundari	136·78	104	104	615	299	316	41	43	24	28	219	153
118	Angarua	78·91	192	214	1,176	596	580	182	184	...	...	394	261
119	Ganpur	63·54	6	6	22	15	7	...	...	12	7	4	...
120	Katenikantala	141·64	40	40	228	112	116	...	..	66	66	60	33
121	Karadapal	143·86	87	87	521	269	252	18	10	58	63	141	70
122	Beguniadihi	16·19	71	71	380	192	188	65	55	...	...	120	62
123	Guhaldihi	14·57	13	13	71	36	35	36	35	...	...	3	1
124	Jarada	108·86	72	72	430	204	226	7	8	3	2	157	111
125	Nahangi	115·74	68	68	408	195	213	53	64	...	...	115	71
126	Janardanpurpatna	86·20	31	31	212	106	106	6	5	54	62	58	26
127	Padanpur	225·41	43	46	268	122	146	...	...	75	104	55	24
128	Haripur	92·67	41	41	234	114	120	3	7	...	..	66	41
129	Suanpada	150·54	62	62	358	188	170	73	70	8	6	113	72
130	Ramachandrapur	128·29	71	77	344	183	161	29	27	11	9	119	49
131	Badapadana	261·02	279	295	1,670	841	829	136	121	33	27	475	228
132	Sanapadana	139·21	26	26	212	96	116	...	...	...	...	76	60
133	Baniapasi	227·84	89	97	574	296	278	97	94	3	2	191	110
134	Lunahar (Lunuhar)	176·44	82	90	549	269	280	21	17	8	7	193	117
135	Patasura	154·19	56	61	421	205	216	79	79	...	...	116	54
136	Gobargali	38·45	10	18	120	68	52	...	...	...	...	48	21
137	Malikatina	57·06	27	29	202	82	120	...	...	...	...	61	47
138	Dihakatina	134·76	15	16	88	42	46	...	...	...	...	31	18
139	Ata	151·76	199	201	1,001	502	499	71	64	19	23	258	66
140	Ullola	192·63	87	87	557	270	287	33	29	...	...	159	73

CENSUS ABSTRACT

Tahasil—ANANDAPUR

MAIN WORKERS													
Total Main Workers (I—IX)		Cultivators (I)		Agricultural Labourers (II)		Household Industry, Manufacturing, Processing, Servicing and Repairs [V (a)]		Other Workers [III, IV, V (b) and VI to IX]		Marginal Workers		Non-Workers	
M	F	M	F	M	F	M	F	M	F	M	F	M	F
15	16	17	18	19	20	21	22	23	24	25	26	27	28
49	...	38	...	4	...	1	...	6	...	...	1	44	90
161	...	128	...	19	...	1	...	13	...	...	...	130	267
74	15	41	1	27	12	1	1	5	1	...	...	56	109
203	...	186	...	14	...	2	...	1	...	...	...	149	327
112	...	96	...	13	...	...	...	3	...	1	...	87	191
184	6	176	6	7	...	...	...	1	...	...	1	131	299
277	...	196	...	74	...	1	...	6	...	...	...	141	412
						Uninhabited							
149	17	49	...	54	...	...	...	46	17	14	5	179	311
368	7	173	1	100	2	23	2	72	2	19	12	427	857
181	6	115	2	50	1	...	...	16	3	8	1	122	310
144	9	70	...	32	...	16	8	26	1	...	2	155	305
273	2	149	...	15	...	...	...	39	2	...	..	323	578
8	...	2	...	3	...	1	...	2	...	...	...	7	7
57	1	21	1	29	...	...	...	7	...	...	..	55	115
119	...	65	...	45	...	3	...	6	...	...	...	150	252
112	1	90	...	14	...	2	...	6	1	1	1	79	186
19	...	2	...	17	...	...	...	...	...	...	...	17	35
105	2	62	...	6	2	5	...	32	...	...	...	99	224
102	1	62	...	34	...	3	...	3	1	1	...	92	212
55	2	32	...	12	2	...	...	11	...	...	...	51	104
70	39	30	...	40	38	...	...	...	1	...	...	52	107
52	...	41	...	5	...	...	...	6	...	5	...	57	120
93	...	70	...	8	...	...	...	15	...	1	...	94	170
104	...	33	...	15	...	2	...	54	...	...	4	79	157
438	3	233	...	130	1	...	...	75	2	...	...	403	826
51	1	43	...	1	...	...	...	7	1	4	1	41	114
141	3	91	...	28	...	...	...	22	3	12	7	143	268
146	...	132	...	7	...	...	...	7	...	1	...	122	280
117	...	89	...	21	...	...	...	7	...	...	...	88	216
30	...	24	...	6	...	...	...	...	...	...	...	38	52
56	...	53	...	...	...	...	...	3	...	...	...	26	120
24	...	24	...	...	...	...	...	...	...	...	...	18	46
260	44	114	2	61	29	79	13	6	...	8	8	234	447
142	1	95	...	30	1	12	...	5	...	...	...	128	286

URBAN/VILLAGE PRIMARY

Police Station—SAINKUL

L.C. No.	Name of Village/ Town/ Ward	Area of village in hectares and of town/ ward in sq. km	No. of occupied residential houses	No. of house-holds	Total Population (including Institutional and Houseless Population)			Scheduled Castes		Scheduled Tribes		Literates	
					P	M	F	M	F	M	F	M	F
1	2	3	4	5	6	7	8	9	10	11	12	13	14
141	Belada	103·20	38	38	229	113	216	...	...	47	46	43	11
142	Bramhanpada (Bramhanda)	165·52	46	46	290	144	146	22	20	6	6	79	47
143	Chandali	160·26	40	43	293	153	140	...	...	15	7	55	27
144	Mahuri	152·57	65	66	425	209	216	...	...	15	4	74	78
145	Taruan	183·32	141	176	969	509	460	145	138	18	15	283	138
146	Ujuni	117·76	58	58	358	174	184	...	...	...	...	121	82
147	Sainpal	59·08	73	73	453	237	216	10	10	1	...	123	47
148	Aligaon	165·92	32	32	238	119	119	...	...	12	8	59	42
149	Kendukhunta	78110	56	63	431	214	217	72	74	6	...	127	71
150	Padanpur	121·00	30	32	212	119	93	...	...	..	...	70	39
151	Napaga	146·09	56	56	343	172	171	1	...	93	95	96	61
152	Balibaruan	9·31	54	54	302	143	159	33	24	...	...	72	45
153	Kaithapatna	9·71	58	64	351	172	179	15	11	...	...	122	72
154	Saladei	306·35	192	197	1,050	528	522	222	222	...	...	307	148
155	Odapada	323·34	92	102	699	329	370	10	12	1	...	206	147
156	Salukdahi	U. S.	95	95	396	214	182	...	...	213	181	9	...

CENSUS ABSTRACT

Tahasil—ANANDAPUR

MAIN WORKERS													
Total Main Workers (I—IX)		Cultivators (I)		Agricultural Labourers (II)		Household Industry, Manufacturing, Processing, Servicing and Repairs [V (a)]		Other Workers [III, IV, V (b) and VI to IX]		Marginal Workers		Non-Workers	
M	F	M	F	M	F	M	F	M	F	M	F	M	F
15	16	17	18	19	20	21	22	23	24	25	26	27	28
64	...	62	...	2	...	...	...	...	...	1	...	48	116
78	...	74	..	3	...	...	...	1	...	...	...	66	146
85	3	69	...	14	3	...	...	2	...	...	...	68	137
116	...	90	...	10	...	3	...	13	...	...	...	93	216
243	3	137	2	52	...	2	1	52	...	3	4	263	453
93	...	82	...	5	...	...	...	6	...	...	...	81	184
125	1	120	...	...	...	...	...	5	1	1	...	111	215
62	7	39	...	14	7	1	...	8	...	...	...	57	112
114	3	77	1	18	1	...	...	19	1	...	...	100	214
50	...	49	...	...	...	...	...	1	...	...	...	69	93
90	...	81	...	...	...	...	...	9	...	1	...	81	171
75	...	47	...	28	...	...	...	...	...	...	...	68	159
96	...	76	...	19	...	...	...	1	...	...	...	76	179
267	7	191	4	36	1	10	1	30	1	23	4	238	511
164	...	97	...	42	...	3	...	22	...	...	...	165	370
121	23	111	8	9	15	...	...	1	...	...	...	93	159

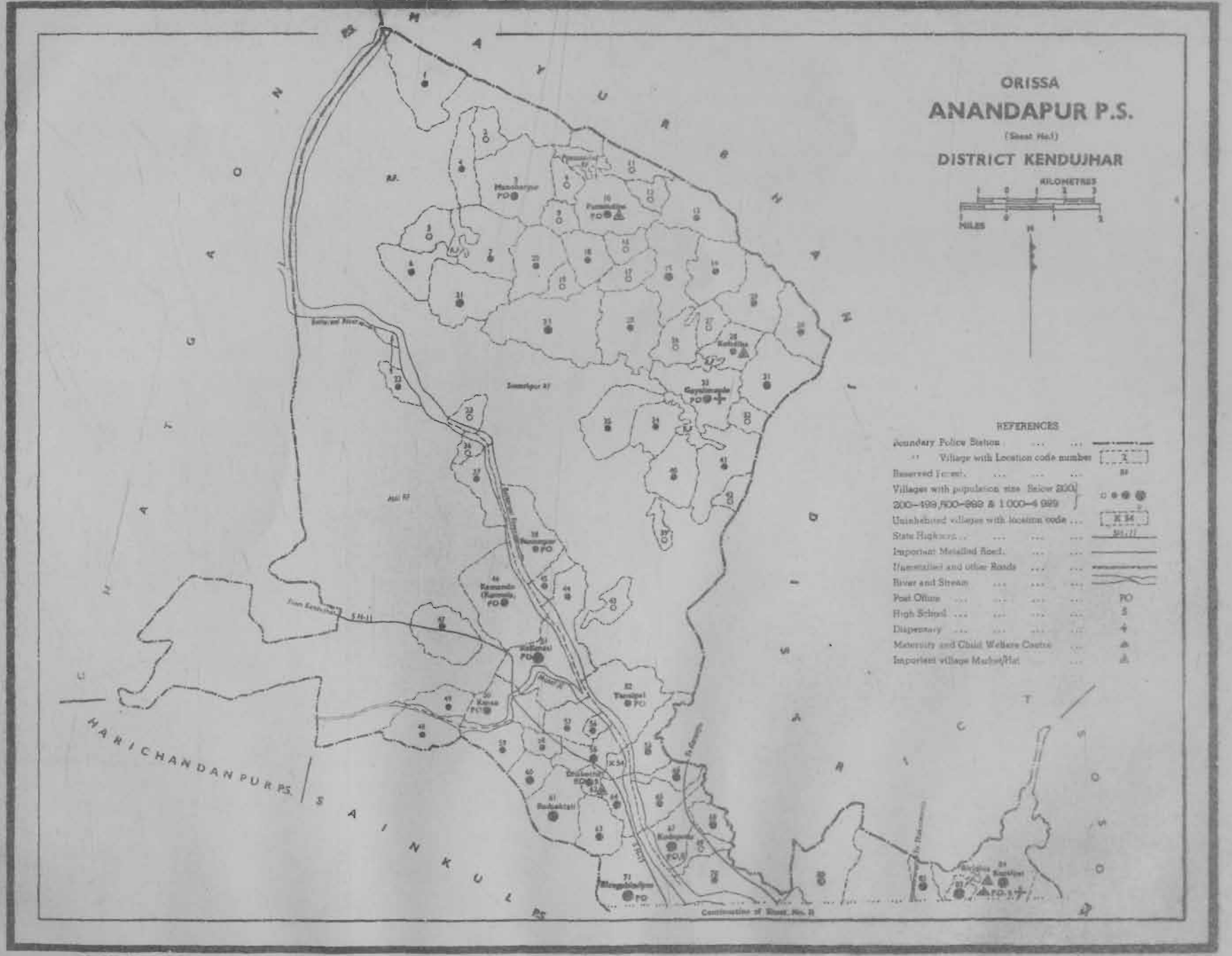

Based upon Survey of India map with the permission of the Surveyor General of India

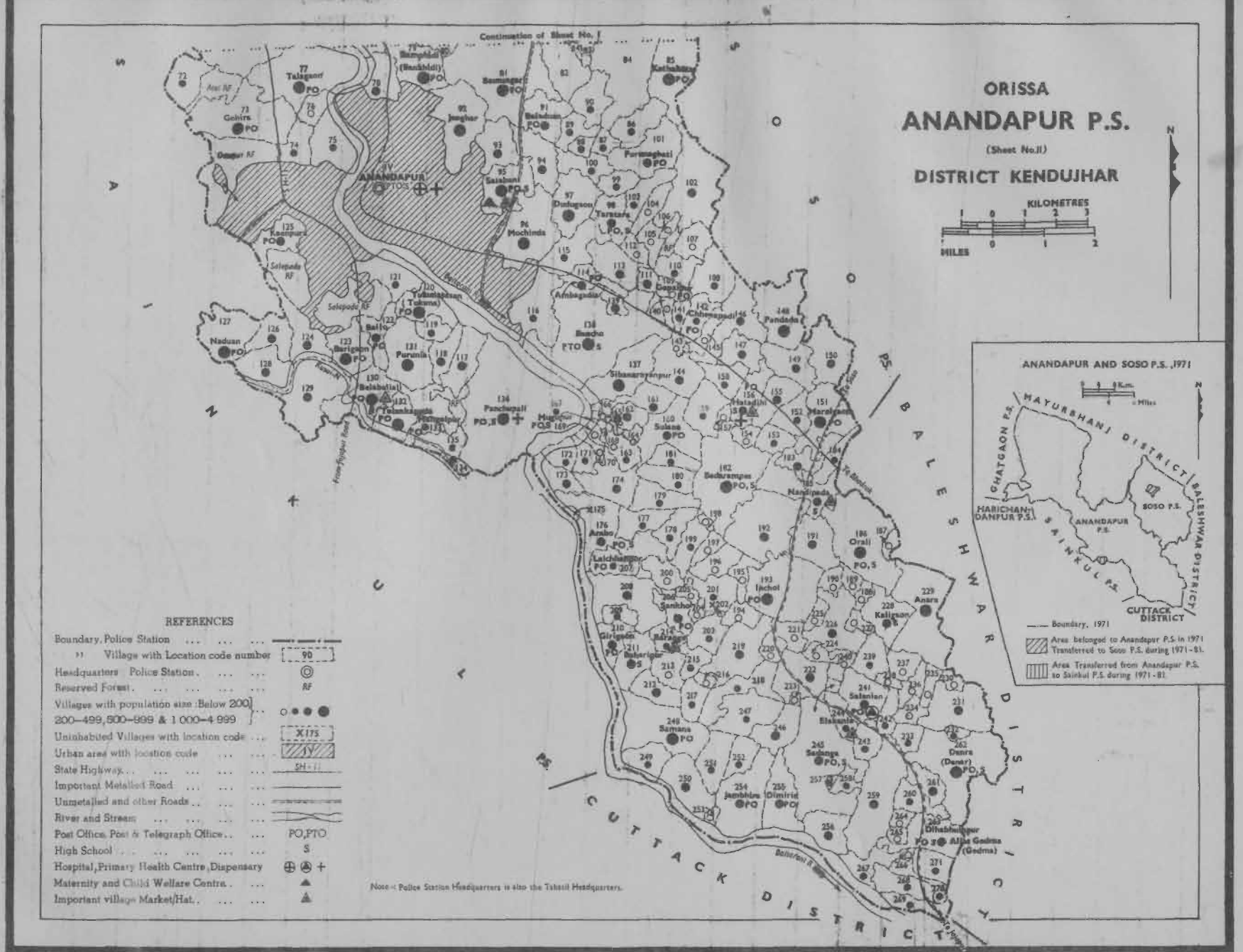

Based upon Survey of India map with the permission of the Surveyor General of India.

© Government of India copyright, 1985

PRIMARY CENSUS ABSTRACT
OF
ANANDAPUR P. S.

ALPHABETICAL LIST OF VILLAGES OF ANANDAPUR POLICE STATION

Sl. No.	Name of Village	L. C. No.
1	Abulpur ...	180
2	Adaghuria ...	161
3	Adaheidwar ...	247
4	Agiria ...	250
5	Aitpur ...	270
6	Akarua ...	113
7	Amaranga ...	55
8	Ambagadia ...	114
9	Ambo ...	176
10	Ambrutpur ...	267
11	Ana ...	158
12	Anara ...	229
13	Andharajhari ...	12
14	Antira ...	177
15	Apasara ...	220
16	Arjunabania ...	59
17	Asanabani ...	11
18	Asia ...	108
19	Badaektali ...	61
20	Badajodi ...	36
21	Badakusapada ...	7
22	Badapurunapani ...	29
23	Badaramps ...	182
24	Badatira ...	141
25	Badudighara ...	35
26	Bahabalapur ...	175
27	Bahabardanda ..	102
28	Baharipur ...	211
29	Baigundi ...	6
30	Bailo ...	122
31	Balabhadrapur ...	163
32	Baladuan ...	91
33	Balakati ...	115
34	Balavadrapur ..	234
35	Balipada ...	253
36	Bamphidi (Bankhidi) ...	79
37	Bancho ...	138
38	Bandha ...	58
39	Baniajodi ...	24
40	Baniari ...	190
41	Banika ...	119
42	Baradi ...	171
43	Baranga ...	214
44	Bardhanpur ...	154
45	Bareswar ...	172
46	Barigaon ...	123
47	Baruan ...	82
48	Baunsagarh ...	81
49	Baunsapal ...	54
50	Beguniapadi ...	200
51	Belabahali ...	130
52	Beladiha (Belada) ...	69
53	Belda ...	93
54	Bengatira ...	236
55	Betira ...	152
56	Bhagyarathpursasan (Bhagirathipur) ...	216
57	Bhalughara ...	41
58	Bhalukuma ...	64
52	Bhatakura ...	113
60	Bhutapada ...	221
61	Biragobindapur ...	71
62	Biridiha ...	83
63	Biridihi (Biridi) ...	179
64	Bishnupur ...	243
65	Bramhanikila ...	222
66	Brundabanpur ...	235
67	Budhikuda ...	44
68	Chamarda ...	90
69	Chamartira ...	238
70	Chandiabiranchipur ...	183
71	Chapundia ...	212
72	Chasakhanda ...	261
73	Chhatrakana ...	100
74	Chhenapadi ...	142
75	Chorgadia ...	140
76	Dadhibabanpur ...	139
77	Dankia ...	106
78	Dankuri ...	159
79	Danra (Danar) ...	262
80	Daragudisila (Daragadisila) ...	22
81	Darakhola ...	47
82	Dasarathipur ...	240
83	Deojharan ...	32
84	Dhabani ...	31
85	Dhaipokhari ...	252
86	Dhakotha ...	62
87	Dhanaghar ...	195
88	Dharampur ...	204
89	Dihabhuinpur alias Gedma (Gedma) ...	263
90	Dimiria ...	255

ALPHABETICAL LIST OF VILLAGES OF ANANDAPUR POLICE STATION

Sl. No.	Name of Village		L. C. No.
1	2		3
91	Dudugaon	...	97
92	Dudugaon	...	215
93	Dumuribandha (Dimiri bandha)	...	104
94	Dumuridiha	...	2
95	Elakana (Belakana)	...	153
96	Elakania	...	244
97	Galigopalpur	...	143
98	Gayalmunda	...	33
99	Gendaliabasa	...	39
100	Gentilbeda (Gentubeda)	...	19
101	Ghosarapada	...	110
102	Girigaon	...	210
103	Gohira	...	73
104	Gohirabani	...	70
105	Golabandha	...	68
106	Gopa	...	149
107	Gopalpur	...	109
108	Goudadiha	...	65
109	Govindpur	...	249
110	Govindpur	...	145
111	Guhalia	...	117
112	Habaleswar	...	256
113	Haradvol	...	17
114	Haribeda	...	42
115	Haridapal	...	134
116	Hatadihi	...	156
117	Hatibandha	...	118
118	Hirapur	...	166
119	Ichhapur	...	188
120	Inchol	...	193
121	Indupura	...	74
122	Isala	...	196
123	Jagannathapur	...	184
124	Jalakalanga	...	155
125	Jalasarpur	...	259
126	Jalasarpur	...	181
127	Jalinanda	...	60
128	Jambhira	...	254
129	Jamunipur (Jabinpur)	...	258
130	Janghar	...	92
131	Janjali	...	15
132	Jasobantapur	...	165
133	Jayantibeda	...	20
134	Jogiabandha	...	86
135	Jugalkishorepur	...	72
136	Kadambadihi (Kadamdihi)	...	213
137	Kadobahali (Kaduabahali)	...	37
138	Kaenpura	...	125
139	Kaithagadia	...	227
140	Kaligaon	...	228
141	Kamando (Kumuda)	...	46
142	Kameswarpur	...	264
143	Kanakampa	...	224
144	Kantala	...	40
145	Kanthiadihi	...	164
146	Kantipal	...	84
147	Kanto	...	50
148	Kapundi	..	147
149	Karagola	...	208
150	Karanjapadi	...	187
151	Kathakata	...	85
152	Kathiasara	...	112
153	Khadibil	...	126
154	Khadipal	...	94
155	Khamarnendi	...	99
156	Khasipur	...	197
157	Khetuali	...	191
158	Kodapada	...	67
159	Kolidiha	...	28
160	Kolimati	...	51
161	Kolipada (Kulipadi)	...	198
162	Kothadiha	...	13
163	Kumudabahali	...	16
164	Kumunia	...	75
165	Kundakot	...	56
166	Laichhanpur	...	207
167	Madhupur	...	266
168	Malarpada	...	105
169	Mandapada	...	43
170	Mangalpur	...	133
171	Mangarajpur	...	257
172	Mankadbeda	...	27
173	Manoharpur	...	3
174	Manoharpur	...	233
175	Maranadihi	...	30
176	Mareigaon	...	151
177	Marsapal	...	63
178	Marua	...	217
179	Matabaz	...	218
180	Matha	...	146

ALPHABETICAL LIST OF VILLAGES OF ANANDAPUR POLICE STATION

Sl. No.	Name of Village		L. C. No.
1	2		3
181	Mathianendi	...	103
182	Mochinda	...	96
183	Mudulipada	...	189
184	Mugupur	...	167
185	Naduan	..	127
186	Nahaguna	...	57
187	Nalapur (Nilapur)	...	162
188	Nandipada	...	185
189	Nasirpur	...	246
190	Nisankapur	...	157
191	Nuagaon	..	269
192	Nuapada	...	49
193	Nuarampas	...	192
194	Orali	...	186
195	Pachanga	...	88
196	Paikchatra	...	135
197	Palabani	...	5
198	Palaspur	...	76
199	Panasadiha	...	10
200	Panasagadia	...	18
201	Panasijharana	...	21
202	Panchugochhia	...	174
203	Panchupali	...	136
204	Pandado	...	148
205	Pandua	...	89
206	Paramanandapur	...	194
207	Potajhari	...	34
208	Purunaghati	...	101
209	Purunia	...	131
210	Radhanagarpatna	...	232
211	Raghabpur	...	268
212	Raghunathpur	...	225
213	Ragudi	...	107
214	Ratakana	..	271
215	Ratuan	...	53
216	Sadanga	...	201
217	Sadanga	...	245
218	Sadangi	...	78
219	Sahanadpur	...	169
220	Sahapur	...	260
221	Salabani	...	95
222	Salanian	..	241
223	Salkania	...	239
224	Samana	...	248
225	Sankhana	...	150
226	Sankho	...	206
227	Sanakusapada	...	9
228	Sanapurunapani	...	4
229	Santospur	...	38
230	Sarala	...	231
231	Sarala	...	178
232	Saramanga	...	219
233	Sarbeswarpur	...	168
234	Sarein	...	128
235	Sarida	...	251
236	Sasanga	...	144
237	Satatira	...	129
238	Sibanarayanpur	...	137
239	Sikabeda	...	25
240	Similia	...	205
241	Singdova	...	116
242	Tinganali	...	23
243	Solapata	...	242
244	Sudusudia	...	121
245	Sulana	...	160
246	Sunduria	...	80
247	Syamabindha	...	202
248	Talagaon	...	77
249	Tampala	...	226
250	Taneipal	...	52
251	Tangar	...	87
252	Tankagadia	...	265
253	Taratara	...	98
254	Tarava	...	173
255	Tavakud	...	45
256	Telabandha (Belabandha)	...	237
257	Telisinga	...	209
258	Temala	...	203
259	Tikara	...	170
260	Tikarapada	...	48
261	Tolankapada	...	132
262	Tukuna	...	199
263	Tukunasasan (Tukuna)	...	122
264	Tulasibani	...	8
265	Tumbamunipatna (Tumbabanipatna)	...	230
266	Ullikundi	...	26
267	Ulibasa	...	14
268	Vakidi	...	223
269	Vatasira	...	124
270	Vikaramada	...	1
271	Vogapur	...	66

URBAN/VILLAGE PRIMARY

Police Station—ANANDAPUR

L.C. No.	Name of Village/ Town/ Ward		Area of village in hectares and of town/ ward in sq. km	No. of occupied residential houses	No. of house-holds	Total Population (including Institutional and Houseless Population)			Scheduled Castes		Scheduled Tribes		Literates	
						P	M	F	M	F	M	F	M	F
1	2		3	4	5	6	7	8	9	10	11	12	13	14
15	**Anandapur P. S.**	**T**	**718·1**	**26,334**	**28,452**	**165,442**	**83,723**	**81,719**	**15,755**	**15,484**	**20,918**	**20,638**	**42,296**	**20,598**
		R	**645 2**	**22,255**	**24,074**	**140,837**	**70,630**	**70,207**	**13,823**	**13,653**	**19,805**	**19,657**	**34,247**	**16,295**
		U	**72·9**	**4,079**	**4,378**	**24,605**	**13,093**	**11,512**	**1,932**	**1,831**	**1,113**	**981**	**8,049**	**4,303**
IV	*Anandapur Town (N. A. C.)*		*72·87*	*4,079*	*4,378*	*24,605*	*13,093*	*11,512*	*1,932*	*1,831*	*1,113*	*981*	*8,049*	*4,303*
	Ward	1		247	318	1,919	1,023	896	18	18	262	253	397	143
	Ward	2		226	259	1,432	756	667	11	19	64	57	310	118
	Ward	3		288	249	1,483	858	625	99	79	84	51	660	322
	Ward	4		226	268	1,488	754	734	87	89	16	8	565	451
	Ward	5		183	193	1,178	591	587	45	51	10	2	427	339
	Ward	6		288	317	1,865	973	892	204	166	10	9	700	435
	Ward	7		291	314	1,916	1,134	782	93	63	76	58	836	355
	Ward	8		307	321	1,859	848	911	230	252	7	1	532	236
	Ward	9		289	293	1,450	780	670	155	144	41	14	347	129
	Ward	10		292	292	1,549	771	778	257	283	6	6	358	212
	Ward	11		223	229	1,294	675	619	55	49	82	64	328	172
	Ward	12		357	357	1,679	893	786	186	184	61	53	659	378
	Ward	13		290	294	1,577	860	717	226	207	78	73	590	336
	Ward	14		413	420	2,343	1,240	1,103	97	87	179	201	857	446
	Ward	15		219	254	1,573	837	736	169	140	137	131	483	231
	VILLAGES—													
1	Vikaramada		466 60	63	63	337	150	187	9	12	139	172	16	3
2	Dumuridiha		140·02	21	21	117	53	64	...	...	53	64	9	3
3	Manoharpur		620·79	123	123	638	306	332	...	...	292	320	28	1
4	Sanapurunapani		250·10	39	39	207	103	104	...	...	101	101	24	...
5	Palabani		212·46	24	24	115	58	57	...	...	58	57	4	1
6	Baigundi		265·07	43	44	259	228	131	...	...	125	128	17	...
7	Badakusapada		402·26	53	53	317	163	154	1	1	159	151	27	10
8	Tulasibani		110·07	29	29	199	92	107	13	16	79	91	1	...
9	Sanakusapada		118·17	12	12	71	33	38	...	...	31	35	1	3
10	Panasadiha		559·28	148	148	838	418	420	12	13	239	273	113	7
11	Asanabani		182·11	29	29	172	99	73	...	...	11	4	49	17
12	Andharajhari		108·46	23	23	143	74	69	...	...	22	19	15	3
13	Kothadiha		363·00	63	63	309	157	152	6	4	151	148	30	1
14	Ulibasa		361·38	61	61	333	162	171	...	...	150	147	14	1
15	Janjali		431·40	128	128	633	312	321	...	..	145	156	26	...

Note— Separate area figures for wards in Col. No. 3 are not available.

CENSUS ABSTRACT

Tahasil—ANANDAPUR

MAIN WORKERS													
Total Main Workers (I—IX)		Cultivators (I)		Agricultural Labourers (II)		Household Industry Manufacturing, Processing, Servicing and Repairs [V (a)]		Other Workers [III, IV, V (b) and VI to IX]		Marginal Workers		Non-Workers	
M	F	M	F	M	F	M	F	M	F	M	F	M	F
15	16	17	18	19	20	21	22	23	24	25	26	27	28
43,447	**3,885**	**26,678**	**1,029**	**9,608**	**2,300**	**1,031**	**171**	**6,130**	**385**	**1,138**	**2,757**	**39,138**	**75,077**
37,319	**3,486**	**24,737**	**1,008**	**8,730**	**2,193**	**630**	**110**	**3,222**	**175**	**910**	**2,503**	**32,401**	**64,218**
6,128	**399**	**1,941**	**21**	**878**	**107**	**401**	**61**	**2,908**	**210**	**228**	**254**	**6,737**	**10,859**
6,128	*399*	*1,941*	*21*	*878*	*107*	*401*	*617*	*2,908*	*210*	*228*	*254*	*6,737*	*10,859*
516	45	362	7	117	36	9	...	28	2	56	39	451	812
365	7	218	1	54	1	1	2	92	3	18	6	373	663
364	23	46	1	51	4	9	3	258	15	20	16	474	586
350	19	40	...	5	...	7	1	298	18	7	4	397	711
255	17	67	1	1	1	17	...	170	15	3	1	333	569
435	24	53	3	28	...	29	...	325	21	21	23	517	845
390	47	26	1	16	5	7	...	341	41	16	4	728	731
430	73	103	1	31	...	201	45	95	27	10	68	508	770
352	9	119	...	71	2	43	2	119	5	25	19	403	642
398	11	168	...	113	7	27	1	90	3	9	2	364	765
323	23	194	2	50	16	8	...	71	5	21	13	331	583
479	14	86	...	104	5	5	1	284	8	1	2	413	770
427	32	67	...	111	12	4	...	245	20	8	4	425	681
647	34	222	2	58	9	27	1	340	22	2	10	591	1,059
397	21	170	2	66	9	7	5	152	5	11	43	429	672
88	74	77	64	10	10	1	...	...	...	...	3	62	110
28	...	27	...	...	...	...	...	1	...	1	10	24	54
184	2	159	...	18	...	4	...	3	2	...	41	122	289
56	1	55	1	...	...	1	...	...	...	...	28	47	75
41	5	39	5	2	...	...	...	...	...	3	2	14	50
67	3	65	...	2	3	...	...	...	...	...	3	61	125
85	17	75	4	4	8	6	5	...	...	4	13	74	124
50	3	50	3	...	...	...	...	...	...	4	46	38	58
18	1	17	1	...	...	...	...	1	...	1	20	14	17
245	8	221	8	...	...	4	...	20	...	1	41	172	371
47	44	21	...	23	43	3	1	...	...	1	...	51	29
37	31	11	3	15	27	11	1	...	...	...	...	37	38
93	82	31	2	57	78	3	2	2	...	1	1	63	69
106	10	97	9	2	1	6	...	1	...	3	5	53	156
166	32	191	32	2	...	2	...	1	...	...	8	116	281

URBAN/VILLAGE PRIMARY

Police Station—ANANDAPUR

L.C. No.	Name of Village/ Town/ Ward	Area of village in hectares and of town/ ward in sq. km.	No. of occupied residential houses	No. of house-holds	Total Population (including Institutional and Houseless Population)			Scheduled Castes		Scheduled Tribes		Literates	
					P	M	F	M	F	M	F	M	F
1	2	3	4	5	6	7	8	9	10	11	12	13	14
16	Kumulabahali	107·65	16	16	80	36	44	...	...	36	44	5	...
17	Haradvol	176·04	28	28	175	90	85	...	...	90	85	7	...
18	Panasangadia	231·48	64	64	365	195	170	...	...	189	184	22	1
19	Gentilbeda (Gentubeda)	101·98	29	29	170	86	84	...	...	86	84	5	...
20	Jayantibeda	310 39	62	68	376	186	190	16	22	170	168	...	...
21	Panasijharana	434·63	96	98	521	264	257	2	2	239	232	40	4
22	Daragudisila (Daragadisila)	257·38	31	44	238	118	120	...	...	116	120	56	13
23	Singanali	116·55	23	23	131	62	69	...	...	62	69	5	...
24	Baniajodi	743 00	113	113	618	295	323	...	...	289	314	19	...
25	Sikabeda	484·81	67	67	347	156	191	4	7	150	179	3	...
26	Uleikundi	214·08	31	31	188	99	89	...	...	93	86	8	...
27	Mankadbeda	131·12	14	14	93	49	44	...	...	46	42	6	2
28	Kolidiha	208·82	43	43	256	122	134	...	...	122	134	19	2
29	Badapurunapani	381·62	74	83	427	216	211	...	...	208	203	26	1
30	Maranadihi	310 39	49	50	294	154	140	5	2	149	138	23	3
31	Dhabani	450·82	109	109	592	311	281	..	...	280	247	79	30
32	Deojharan	118·98	23	23	137	67	70	...	...	31	31	12	1
33	Gayalmunda	427·75	158	158	834	434	400	8	10	147	125	165	28
34	Potajhari	243·62	39	39	218	118	100	...	...	109	95	26	...
35	Badudighara	371·10	37	41	245	115	130	...	...	85	98	25	1
36	Badajodi	90 65	16	32	163	77	86	...	...	77	16	34	8
37	Kadobahali (Kadubahali)	285·30	60	65	368	178	190	...	...	175	189	49	9
38	Santospur	407·52	76	80	408	211	197	...	...	192	174	34	6
39	Gendaliabasa	78·51	14	64	76	39	37	...	...	39	37	6	...
40	Kantala	329·82	64	65	367	190	177	5	2	185	175	38	2
41	Bhalughara	435·04	87	89	466	240	226	...	...	165	144	37	14
42	Haribeda	103·60	19	19	96	45	51	...	...	40	37	1	...
43	Mandapada	87·41	13	13	82	37	45	...	...	37	45	5	...
44	Budhikuda	300·68	75	87	417	205	212	1	...	194	203	90	3
45	Tavakud	104·00	30	33	201	106	95	4	1	6	6	24	4
46	Kamando (Kumuda)	699·70	139	139	707	365	342	12	14	325	308	120	8
47	Darakhola	344·79	45	45	237	117	120	...	...	86	83	12	...
48	Tikarpada	246·05	39	39	221	114	107	...	..	113	105	30	3
49	Nuapada	189·80	72	72	393	191	202	...	2	165	173	40	3
50	Kanto	358·15	143	143	765	386	379	46	44	208	191	99	32

CENSUS ABSTRACT

Tahasil—ANANDAPUR

MAIN WORKERS													
Total Main Workers (I—IX)		Cultivators (I)		Agricultural Labourers (II)		Household Industry, Manufacturing, Processing, Servicing and Repairs [V (a)]		Other Workers [III, IV, V (b) and VI to IX]		Marginal Workers		Non-Workers	
M	F	M	F	M	F	M	F	M	F	M	F	M	F
15	16	17	18	19	20	21	22	23	24	25	26	27	28
24	1	24	1	...	...	...	...	...	...	1	23	11	20
39	...	39	...	...	...	...	...	...	...	...	30	51	55
106	9	99	9	...	...	4	...	3	...	5	...	84	161
48	3	26	...	...	...	22	3	...	...	3	9	35	72
120	88	120	87	...	1	...	...	...	...	2	19	64	83
146	115	105	28	37	85	2	...	2	2	5	8	113	134
48	3	32	...	14	3	2	...	...	...	10	14	60	103
11	1	10	1	1	...	...	...	...	...	18	3	33	65
168	10	129	3	35	5	4	2	...	...	3	1	124	312
84	2	80	...	1	...	3	2	...	...	...	37	72	152
68	5	65	5	...	...	3	...	...	...	...	...	31	84
23	...	19	...	3	...	...	...	1	...	...	...	26	44
74	13	72	5	2	8	...	...	...	...	5	27	43	94
131	15	117	8	10	7	...	...	4	...	1	16	84	180
101	17	74	1	23	15	3	1	1	...	1	12	52	111
159	17	125	6	24	11	10	...	...	...	...	6	152	258
36	1	34	1	...	...	2	...	...	...	...	...	31	69
241	68	176	...	32	67	6	...	27	1	5	13	188	319
60	1	54	...	...	1	6	..	...	...	...	...	58	99
66	5	60	...	2	5	2	...	2	...	...	1	49	124
34	1	26	1	6	...	...	...	2	...	10	26	33	59
88	6	75	...	10	6	2	...	1	...	5	37	85	147
97	14	78	12	11	2	5	...	3	...	17	5	97	178
17	...	16	...	1	...	...	...	...	...	...	...	22	37
100	3	90	...	9	3	...	...	1	...	...	...	90	174
134	7	129	2	2	5	2	...	1	...	...	...	106	219
28	...	28	...	...	...	...	...	...	...	1	25	16	26
17	2	13	...	4	2	...	...	...	...	2	20	18	23
106	14	92	2	10	12	...	...	4	...	11	93	88	105
42	2	32	...	8	2	1	...	1	...	12	4	52	89
203	16	143	3	46	12	2	...	12	1	4	2	158	324
66	1	45	...	15	...	3	...	3	1	2	63	49	56
62	1	58	1	4	...	...	...	...	...	3	35	49	71
114	2	100	...	11	1	1	...	2	1	3	91	74	109
174	37	96	11	64	26	7	...	7	...	27	86	185	256

URBAN/VILLAGE PRIMARY

Police Station—ANANDAPUR

L.C. No.	Name of Village/ Town/ Ward	Area of village in hectares and of town/ ward in sq. km	No. of occupied residential houses	No. of house-holds	Total Population (including Institutional and Houseless Population)			Scheduled Castes		Scheduled Tribes		Literates	
					P	M	F	M	F	M	F	M	F
1	2	3	4	5	6	7	8	9	10	11	12	13	14
51	Kolimati	564·54	214	214	1,227	605	622	27	25	525	555	236	35
52	Taneipal	489·27	79	79	490	242	248	...	...	121	120	44	16
53	Ratuan	273·97	50	50	317	159	158	4	2	155	156	20	...
54	Baunsapal	75·27				Uninhabited							
55	Amaranga	232·29	124	124	678	349	329	16	13	260	243	127	33
56	Kundakot	63·13	46	49	322	168	154	...	..	...	...	65	24
57	Nahaguna	182·92	45	48	290	153	137	71	60	...	...	44	14
58	Bandha	89.03	47	50	274	139	135	139	135	...	...	65	23
59	Arjunabania	191 01	81	81	498	246	252	...	...	237	246	104	21
60	Jalinanda	139·62	112	112	598	316	232	...	...	304	270	39	9
61	Badaektali	356•53	229	233	1,191	632	559	23	32	413	363	195	31
62	Dhakotha	83·77	78	91	693	372	321	49	41	15	10	175	85
63	Marsapal	250•50	96	99	697	344	353	7	9	296	337	73	3
64	Bhalukuma	187•37	112	112	741	374	367	84	90	18	15	167	58
65	Goudadiha	220·15	71	71	433	224	209	139	124	...	...	153	86
66	Vogapur	131•12	116	153	761	387	374	..	...	222	196	153	13
67	Kodapada	297•44	186	215	1,300	679	621	51	48	62	44	349	154
68	Golabandha	134·76	85	96	526	241	285	...	...	210	248	105	25
69	Beladiha (Belada)	122·62	19	32	155	75	80	...	...	75	80	10	...
70	Gohirabani	437·06	48	48	256	141	115	...	...	138	109	13	2
71	Biragobindpur	694·85	251	255	1,491	793	698	50	51	395	329	358	103
72	Jugalkishorepur	156·21	77	77	417	201	216	5	5	196	211	36	1
73	Gohira	401·04	226	226	1,147	565	582	...	...	531	555	117	13
74	Indupura	107·65	62	63	317	165	152	58	51	10	13	88	35
75	Kumunia	257·79	74	74	407	205	202	...	...	205	202	61	5
76	Palaspur	75·68	5	5	17	6	11	3	10	...	...	2	3
77	Talagaon	548·35	148	196	1,113	628	485	104	90	371	250	419	93
78	Sadangi	146·50	107	122	654	332	322	...	...	332	322	85	7
79	Bamphidi (Bankhidi)	220·15	166	210	1,195	577	618	172	170	231	262	240	92
80	Sunduria	970·03	131	153	852	416	436	...	...	416	436	19	13
81	Baunsagarh	1,024·26	319	320	1,723	839	884	146	131	607	641	397	128
82	Baruan	288·54	97	102	624	305	319	14	8	279	305	130	18
83	Biridiha	96·72	169	197	1,127	556	571	177	177	174	180	209	60
84	Kantipal	1,092·25	433	503	2,845	1,427	1,418	108	104	832	869	588	149
85	Kathakata	350·05	224	261	1,487	745	742	1	...	424	395	187	14

CENSUS ABSTRACT

Tahasil—ANANDAPUR

MAIN WORKERS													
Total Main Workers (I—IX)		Cultivators (I)		Agricultural Labourers (II)		Household Industry, Manufacturing, Processing, Servicing and Repairs [V (a)]		Other Workers [III, IV, V (b) and VI to IX]		Marginal Workers		Non-Workers	
M	F	M	F	M	F	M	F	M	F	M	F	M	F
15	16	17	18	19	20	21	22	23	24	25	26	27	28
338	114	269	99	13	14	29	...	27	1	20	125	247	383
129	9	98	2	28	7	3	...	...	...	...	96	113	143
92	3	72	1	18	2	1	...	1	...	8	63	59	92
						Uninhabited							
209	3	161	...	10	...	8	1	30	2	7	...	133	326
94	8	63	...	24	8	...	...	7	...	...	2	74	144
84	4	76	1	7	3	...	...	1	...	2	7	67	126
89	...	69	...	20	...	...	...	...	...	4	8	46	127
115	12	79	3	21	6	5	3	10	...	19	116	112	124
197	57	78	...	115	57	...	...	4	...	1	19	118	206
337	...	238	...	74	...	14	...	11	...	...	2	295	557
187	14	65	...	73	14	1	...	48	...	...	27	185	280
160	125	123	2	29	123	4	...	4	...	3	8	181	220
195	60	86	12	92	47	...	...	17	1	7	28	172	279
112	4	59	2	24	...	...	...	29	2	1	...	111	205
205	130	120	9	74	119	6	1	5	1	...	...	182	244
333	16	167	7	109	4	21	...	36	5	...	...	346	605
141	4	108	...	27	4	...	...	6	...	8	50	92	231
52	...	42	...	10	...	...	...	...	...	2	39	21	41
92	...	92	...	...	...	...	...	...	...	...	...	49	115
389	23	234	...	102	22	2	...	51	1	6	...	398	675
129	1	123	1	...	...	...	...	6	...	...	...	72	215
306	26	217	17	66	9	4	...	19	...	18	16	241	540
89	...	28	...	59	...	...	...	2	...	...	2	76	150
116	3	56	...	57	3	...	...	3	...	...	57	89	142
5	...	3	...	2	...	...	...	...	...	...	...	1	11
267	18	173	6	50	8	4	...	40	4	26	138	335	329
172	84	172	84	...	...	...	...	...	...	2	1	158	237
327	55	251	15	57	39	4	...	15	1	4	4	246	559
183	2	171	...	6	2	...	...	6	...	6	1	227	433
492	116	294	77	166	29	6	8	26	2	8	32	339	736
160	3	110	...	43	3	6	...	1	...	1	...	144	316
279	13	112	1	134	8	10	...	23	4	49	65	228	493
750	77	431	14	248	62	8	1	63	...	28	21	649	1,320
427	352	294	213	108	133	...	...	25	6	3	5	315	385

URBAN/VILLAGE PRIMARY

Police Station—ANANDAPUR

L.C No.	Name of Village/ Town/ Ward	Area of village in hectares and of town/ ward in sq km.	No. of occupied residential houses	No. of house-holds	Total Population (including Institutional and Houseless Population)			Scheduled Castes		Scheduled Tribes		Literates	
					P	M	F	M	F	M	F	M	F
1	2	3	4	5	6	7	8	9	10	11	12	13	14
86	Jogiabandha	152·97	56	66	362	168	194	8	5	104	133	73	16
87	Tangar	54·63	45	60	350	170	180	...	...	77	80	94	58
88	Pachanga	37·64	62	62	334	174	160	...	...	157	144	68	21
89	Pandua	88 63	70	76	194	195	199	23	15	167	179	41	5
90	Chamarda	139·62	64	64	360	188	172	37	22	18	24	76	24
91	Baladuan	173·21	157	157	945	491	454	8	12	208	189	173	37
92	Janghar	313·24	195	201	1,274	635	639	121	116	221	252	229	89
93	Belda	169·97	68	84	551	288	263	12	17	235	200	96	29
94	Khadipal	190·20	154	180	940	471	469	4	1	449	451	183	36
95	Salabani	218·13	249	260	1,533	784	749	77	74	77	69	438	240
96	Mochinda	341·56	264	280	1,600	833	767	189	164	5	...	393	176
97	Dudugaon	217·32	161	181	1,077	531	546	14	17	241	231	200	116
98	Taratara	136·38	112	116	756	395	361	57	52	78	54	215	115
99	Khamarnendi	78·51	33	40	207	107	100	5	6	70	69	49	13
100	Chhatrakana	123·43	44	58	313	153	160	7	7	145	151	67	21
101	Purunaghati	260·62	102	133	785	389	396	166	155	188	208	132	38
102	Bahabardanda	390·52	149	149	747	343	404	19	24	259	304	37	10
103	Mathianendi	83 77	25	41	230	114	116	...	...	39	38	43	29
104	Dumuribandha (Dimiribandha)	83·77	12	12	95	44	51	2	2	31	36	16	7
105	Malarpada	58·68	23	23	153	73	80	24	33	...	...	44	29
106	Bankia	17·00	24	24	106	48	58	48	58	...	...	21	10
107	Ragudi	85·79	34	34	197	97	100	...	...	87	87	29	8
108	Asia	164·30	44	44	249	120	129	...	...	111	120	32	5
109	Gopalpur	97·13	29	33	189	96	93	24	26	...	...	56	28
110	Ghosarapada	73·65	38	43	258	140	118	57	54	...	...	69	30
111	Bhatakura	42·09	90	97	561	265	296	124	152	18	17	181	93
112	Kathiasara	60·71	19	24	167	84	83	...	...	...	...	56	32
113	Akarua	144·47	134	150	939	481	458	298	286	1	...	258	55
114	Ambagadia	99·96	83	85	566	296	270	191	172	54	49	137	26
115	Balakati	180·49	64	64	403	209	194	7	7	11	12	65	40
116	Singdova	241·60	45	56	354	172	182	...	...	172	182	29	3
117	Guhalia	178 87	103	103	551	279	272	262	249	...	...	96	24
118	Hatibandha	78·91	73	74	525	254	271	...	...	...	...	173	64
119	Banika	70·01	83	88	485	253	232	253	232	...	...	139	29
120	Tukunasasana (Tukuna)	228·24	194	195	1,125	559	566	188	183	51	62	430	382

CENSUS ABSTRACT

Tahasil—ANANDAPUR

MAIN WORKERS													
Total Main Workers (I—IX)		Cultivators (I)		Agricultural Labourers (II)		Household Industry, Manufacturing, Processing, Servicing and Repairs [V (a)]		Other Workers [III,IV,V (b) and VI to IX]		Marginal Workers		Non-Workers	
M	F	M	F	M	F	M	F	M	F	M	F	M	F
15	16	17	18	19	20	21	22	23	24	25	26	27	28
101	5	72	1	20	4	3	...	6	...	10	56	57	133
77	6	53	1	17	2	1	...	6	3	11	17	82	157
101	25	42	3	57	22	2	...	...	...	...	...	73	135
127	67	68	1	52	64	...	...	7	2	2	...	66	132
102	20	79	...	20	20	...	...	3	...	...	...	86	152
257	35	176	1	61	34	2	...	18	...	6	14	228	405
333	28	246	...	80	28	...	...	7	...	1	1	301	610
159	51	26	...	127	51	...	...	6	...	...	...	129	212
290	14	99	1	161	13	...	...	30	...	1	14	180	441
391	39	178	...	117	28	18	5	78	6	1	...	392	710
439	12	206	...	168	4	7	...	58	5	15	35	379	720
328	16	178	1	127	10	5	4	18	1	1	2	202	528
196	34	93	1	70	32	...	...	33	1	...	...	199	32"
49	2	29	...	17	2	...	...	3	...	1	2	57	96
93	22	36	1	53	21	1	...	3	...	...	4	60	134
210	50	109	3	94	47	1	...	6	...	13	34	166	312
227	239	86	32	141	207	...	...	...	...	...	1	116	164
52	3	33	...	18	3	...	...	1	...	3	...	59	113
29	2	13	...	13	2	...	...	3	...	...	...	15	49
36	11	28	1	8	10	...	...	...	...	...	...	37	69
31	2	13	...	18	2	...	...	...	...	...	...	17	56
53	2	39	...	1	2	...	...	...	...	...	...	44	98
70	4	21	...	48	4	...	...	1	...	...	...	50	125
57	1	41	1	15	...	...	...	1	...	...	...	39	92
80	...	54	...	21	...	...	...	5	...	...	...	60	118
111	...	39	...	63	...	6	...	3	...	24	6	130	290
32	...	31	...	...	...	...	...	1	...	2	...	50	83
247	...	174	...	69	...	...	...	4	...	...	...	234	458
118	...	36	...	67	...	7	...	8	...	3	1	175	269
127	1	102	...	14	...	...	...	11	1	1	36	81	157
103	...	64	...	39	..	...	...	...	...	...	...	69	182
166	...	66	...	100	...	...	...	...	...	...	...	113	272
148	...	130	...	7	...	...	...	11	...	...	6	106	265
158	...	19	...	138	...	...	...	1	...	...	...	95	232
273	133	103	7	120	125	1	...	49	1	2	25	284	408

URBAN/VILLAGE PRIMARY

Police Station—ANANDAPUR

L.C No.	Name of Village/ Town/ Ward	Area of village in hectares and of town/ ward in sq. km.	No. of occupied residential houses	No. of house-holds	Total Population (including Institutional and Houseless Population)			Scheduled Castes		Scheduled Tribes		Literates	
					P	M	F	M	F	M	F	M	F
1	2	3	4	5	6	7	8	9	10	11	12	13	14
121	Sudusudia	222 17	83	83	400	195	205	55	59	60	63	65	2
122	Bailo	132 74	110	116	753	397	356	221	212	...	...	209	62
123	Bargaon	172·40	169	173	1,196	612	584	29	23	...	...	361	116
124	Vatasira	190·61	101	101	669	364	305	124	92	7	...	221	131
125	Kaenpura	260 62	117	117	692	355	337	38	46	54	39	235	116
126	Khadibil	133·55	89	89	536	271	265	357	251	...	...	113	29
127	Naduan	236 34	167	167	1,053	532	521	39	35	40	37	380	234
128	Sarein	235·93	124	124	808	420	388	7	10	47	44	257	92
129	Satatira	367·86	99	99	665	332	333	55	48	115	126	210	50
130	Belabahali	299·47	303	452	2,933	1,521	1,412	82	90	131	106	877	373
131	Purunia	250 10	118	156	1,086	568	518	89	88	20	2	321	200
132	Tolankapada	115·74	212	257	1,436	729	707	150	150	..	..	440	152
133	Mangalpur	74 06	62	80	441	211	230	45	47	8	10	146	75
134	Haridapal	59·89	78	79	445	212	233	87	99	..	...	151	109
135	Paikchatra	69·20	74	75	453	228	225	...	...	5	9	136	90
136	Panchupali	1,187·35	460	580	3,612	1,812	1,800	340	310	436	435	975	511
137	Sibanarayanpur	257·79	231	240	1,439	700	739	68	82	3	3	339	112
138	Bancho	799 66	375	440	2,675	1,352	1,323	286	281	34	27	886	567
139	Dadhibabanpur	48·16	76	96	588	306	282	271	254	...	...	110	28
140	Chorgadia	25·50	24	28	194	106	88	...	...	...	...	70	41
141	Badatira	30·35	30	30	207	107	100	...	...	..	...	74	32
142	Chhenapadi	80·13	58	86	437	214	223	175	174	2	2	86	32
143	Galigopalpur	13·76	18	22	175	93	82	37	32	...	...	48	30
144	Sasanga	227·84	143	143	817	404	413	122	126	5	5	239	142
145	Govindpur	62·32	32	32	141	82	59	5	2	2	2	56	22
146	Matha	231·89	85	95	567	279	288	36	31	6	5	187	122
147	Kapundi	104·81	76	86	523	252	271	89	96	3	..	142	78
148	Pandado	289·76	142	175	1,093	528	565	210	219	18	15	287	194
149	Gopa	141·24	133	137	757	373	384	171	179	9	4	242	113
150	Sankhana	218·53	94	100	666	317	349	116	108	...	...	221	155
151	Mareigaon	273·16	251	260	1,478	734	744	209	222	...	..	436	223
152	Betira	115·34	82	82	486	234	252	120	103	...	...	168	102
153	Elakana (Belakana)	87·82	46	49	351	174	177	78	72	...	..	106	70
154	Bardhanpur	44·11	17	17	108	49	59	...	...	...	...	34	18
155	Jalakalanga	133·95	81	96	598	282	316	47	39	1	...	203	171

CENSUS ABSTRACT

Tahasil—ANANDAPUR

MAIN WORKERS													
Total Main Workers (I—IX)		Cultivators (I)		Agricultural Labourers (II)		Household Industry Manufacturing, Processing, Servicing and Repairs [V (a)]		Other Workers [III, IV, V (b) and VI to IX]		Marginal Workers		Non-Workers	
M	F	M	F	M	F	M	F	M	F	M	F	M	F
15	16	17	18	19	20	21	22	23	24	25	26	27	28
111	8	61	...	2	2	...	...	48	6	4	7	80	190
214	3	64	...	88	2	...	...	62	1	...	5	183	348
329	2	221	...	42	...	...	2	66	...	2	...	281	582
175	...	128	...	12	...	7	...	28	...	...	...	189	305
179	26	60	2	48	23	14	...	57	1	1	...	175	311
149	1	91	...	49	...	...	...	9	1	1	2	121	262
240	3	129	1	45	...	8	1	58	1	...	...	292	518
230	1	172	...	48	1	...	...	10	...	...	...	190	387
159	2	107	1	42	...	3	...	7	1	...	...	173	331
731	3	577	...	50	...	3	...	101	3	17	13	773	1,396
307	1	146	1	63	...	3	...	95	...	...	13	261	504
379	5	211	...	71	1	35	...	62	4	9	2	341	700
113	4	71	...	20	...	...	...	22	4	...	...	98	226
109	...	80	...	24	...	...	...	5	...	11	7	92	226
124	1	107	...	10	...	...	...	7	1	1	...	103	224
1,051	6	843	1	145	...	...	...	63	5	22	14	739	1,780
375	2	239	...	109	1	4	...	23	1	1	...	324	737
672	8	449	...	113	5	8	...	102	3	19	9	661	1,306
176	6	18	...	136	5	3	...	19	1	1	1	129	275
50	...	45	...	1	...	...	...	4	...	...	...	56	88
53	...	46	...	3	...	...	...	4	...	...	...	54	100
133	...	130	...	2	...	...	...	1	...	...	...	81	223
43	5	21	...	21	5	...	...	1	...	...	...	50	77
222	4	131	...	76	4	...	...	15	...	...	...	182	409
60	1	27	...	13	...	...	...	20	1	...	...	22	58
147	...	94	...	16	...	...	...	37	...	...	...	132	288
128	...	99	...	10	...	...	...	19	...	...	...	124	271
250	2	176	1	44	...	...	...	30	1	4	1	274	562
191	12	108	...	31	...	...	1	52	11	...	1	182	371
159	1	91	...	59	...	...	...	9	1	...	...	158	348
409	3	263	...	86	2	17	...	43	1	...	13	325	728
89	...	66	...	16	...	...	...	7	...	...	...	145	252
67	...	42	...	18	...	...	...	7	...	...	...	107	177
29	...	18	...	2	...	...	...	9	...	...	...	20	59
145	6	85	...	9	...	1	2	50	4	...	16	137	294

URBAN/VILLAGE PRIMARY

Police Station—ANANDAPUR

L.C No	Name of Village/ Town/ Ward	Area of village in hectares and of town/ ward in sq km.	No. of occupied residential houses	No. of house-holds	Total Population (including Institutional and Houseless Population)			Scheduled Castes		Scheduled Tribes		Literates	
					P	M	F	M	F	M	F	M	F
1	2	3	4	5	6	7	8	9	10	11	12	13	14
156	Hatadihi	117·76	151	172	931	473	458	211	194	2	...	256	141
157	Nisankapur	9·31	13	13	72	32	40	8	12	...	...	20	11
158	Ana	94·29	61	61	331	161	170	34	36	...	...	101	74
159	Dankuri	150 54	53	53	352	168	184	83	96	2	2	118	72
160	Sulana	217·72	120	130	780	393	387	104	116	...	...	274	143
161	Adaghuria	123·83	106	124	647	322	325	24	24	...	...	205	89
162	Nalapur (Nilapur)	63·94	107	108	576	281	295	67	80	...	...	195	106
163	Balabhadrapur	108·46	65	67	347	167	180	99	105	...	...	88	43
164	Kanthiadihi	4·45	17	25	126	61	65	19	20	...	...	15	1
165	Jasobantapur	15·78	116	134	736	368	368	15	20	...	...	261	119
166	Hirapur	2·43	23	23	159	88	71	18	10	...	...	65	22
167	Mugupur	9·31	46	52	289	160	129	2	1	...	...	125	56
168	Sarbeswarpur	2·43	23	25	125	60	65	...	...	...	...	56	36
169	Sahanadpur	12·55	15	15	72	35	37	31	32	...	...	6	...
170	Tikara	23 47	34	34	186	86	100	43	51	...	...	51	25
171	Baradi	59·89	61	61	293	147	146	147	146	...	...	45	13
172	Bareswar	78·10	47	47	268	138	130	4	5	8	8	49	27
173	Tarava	138 81	72	89	690	354	336	66	49	56	43	166	98
174	Panchugochhia	233·50	159	159	935	468	467	103	96	3	4	279	132
175	Bahabalapur	16·19				Uninhabited							
176	Ambo	379·60	141	161	990	485	505	155	170	...	...	285	193
177	Antira	112·91	79	79	487	249	238	61	64	2	2	89	22
178	Sarala	87·41	32	32	204	94	110	94	110	...	...	65	38
179	Biridihi (Biridi)	129.50	62	62	409	215	194	69	64	1	3	102	48
180	Abulpur	133·14	41	48	327	154	173	...	...	7	8	90	51
181	Jalasarpur	390 52	77	77	488	248	240	105	59	...	...	122	40
182	Badarampas	489 68	345	349	1,890	940	950	303	284	15	10	648	316
183	Chandiabiranchi-pur	106·43	92	100	539	273	266	190	178	...	3	177	88
184	Jagannathapur	76·49	40	54	292	147	145	41	33	5	3	106	73
185	Nandipada	239·98	90	90	592	292	300	169	166	5	4	218	130
186	Orali	487 24	212	221	1,364	693	671	225	236	11	10	456	302
187	Karanjapadi	39·25	17	17	125	59	66	...	...	3	2	36	28
188	Ichhapur	30 76	27	27	170	82	88	56	60	...	...	33	17
189	Mudulipada	72·44	26	27	131	63	68	11	14	...	...	35	17
190	Baniari	47·35	19	20	160	81	79	...	...	...	...	57	32

CENSUS ABSTRACT

Tahasil—ANANDAPUR

MAIN WORKERS													
Total Main Workers (I—IX)		Cultivators (I)		Agricultural Labourers (II)		Household Industry Manufacturing, Processing, Servicing and Repairs [V (a)]		Other Workers [III, IV, V (b) and VI to IX]		Marginal Workers		Non-Workers	
M	F	M	F	M	F	M	F	M	F	M	F	M	F
15	16	17	18	19	20	21	22	23	24	25	26	27	28
242	40	98	...	63	5	38	35	43	...	...	2	231	416
17	...	15	...	1	...	...	...	1	...	...	...	15	40
84	1	52	...	23	1	1	...	8	...	...	...	77	169
100	...	89	...	6	...	...	...	5	...	...	...	68	184
238	...	219	...	4	...	...	...	15	...	5	...	150	387
157	2	119	...	21	2	1	...	16	...	1	...	164	323
160	3	70	...	50	3	22	...	18	...	...	...	121	292
102	1	79	...	17	1	...	...	6	...	...	...	65	179
38	...	24	...	14	...	...	...	...	...	...	2	23	63
128	2	64	...	12	...	19	...	33	2	14	2	226	364
42	1	14	...	2	...	1	...	25	1	...	...	46	70
70	2	28	...	3	...	19	2	20	...	...	1	90	126
29	...	17	...	...	...	...	...	12	...	...	...	31	65
24	2	1	...	8	2	...	...	15	...	...	...	11	35
48	...	31	...	13	...	...	...	4	...	...	...	38	100
95	19	45	1	46	18	...	...	4	...	...	...	52	127
83	11	66	1	12	10	...	...	5	...	...	1	55	118
178	45	80	1	78	40	5	3	15	1	...	2	176	289
241	2	160	2	56	...	2	...	23	...	4	...	223	465
						Uninhabited							
242	4	129	...	87	...	...	1	26	3	...	1	243	500
125	...	92	...	31	...	1	...	1	...	...	...	124	238
53	...	14	...	33	...	...	...	6	...	...	...	41	110
104	.	70	...	22	...	...	...	12	...	...	3	111	191
95	4	85	...	8	4	...	...	2	...	...	...	59	169
158	...	156	...	...	...	...	...	2	...	...	...	90	240
494	33	362	12	76	17	8	...	48	4	5	4	441	913
139	1	23	...	90	...	...	...	26	1	8	2	126	263
77	1	31	...	8	...	...	...	38	1	...	1	70	143
152	1	123	...	18	...	1	...	10	1	...	...	140	299
379	32	238	8	65	10	4	2	72	12	10	16	304	623
29	...	24	...	4	...	...	...	1	...	...	...	30	66
45	...	44	...	...	...	...	...	1	...	...	...	37	88
27	1	24	1	...	...	1	...	2	...	...	...	36	67
42	...	40	...	...	...	...	...	2	...	...	...	39	79

URBAN/VILLAGE PRIMARY

Police Station—ANANDAPUR

L.C. No.	Name of Village/ Town/ Ward	Area of village in hectares and of town/ ward in sq. km.	No. of occupied residential houses	No. of house-holds	Total Population (Including Institutional and Houseless Population)			Scheduled Castes		Scheduled Tribes		Literates	
					P	M	F	M	F	M	F	M	F
1	2	3	4	5	6	7	8	9	10	11	12	13	14
191	Khetuali	163·90	81	81	501	256	245	63	53	10	12	179	107
192	Nuarampas	401·04	161	165	957	470	487	99	89	5	11	275	145
193	Inchol	403·07	181	223	1,328	675	653	150	118	7	8	381	220
194	Paramanandapur	66·37	12	12	66	33	33	33	33	...	...	5	2
195	Dhanaghar	93·48	21	27	167	86	81	35	38	12	6	44	31
196	Isala	116·15	76	76	167	83	84	4	4	...	...	49	31
197	Khasipur	48·56	4	5	25	13	12	...	...	...	...	8	3
198	Kolipada(Kolipadi)	12 55	14	14	93	47	46	12	18	...	...	27	16
199	Tukuna	103·60	38	38	229	118	111	12	9	...	...	79	57
200	Beguniapadi	85·79	33	34	199	102	97	55	48	...	...	72	33
201	Sadanga	139·21	51	54	347	187	160	56	61	11	6	99	42
202	Syamabindha	4·05			Uninhabited								
203	Temala	113·72	64	69	412	210	202	68	76	16	18	114	72
204	Dharampur	23·88	10	11	42	23	19	...	...	...	...	13	10
205	Similia	26·71	33	33	191	102	89	...	...	...	...	55	34
206	Sankho	120 10	93	94	530	270	260	145	144	...	...	144	50
207	Laichhanpur	106·43	63	63	342	154	188	...	...	77	85	59	31
208	Karagola	346·01	126	137	776	383	393	168	174	...	...	120	38
209	Telisinga	61·11	56	56	310	159	151	24	16	1	...	92	63
210	Girigaon	135·17	132	135	757	373	384	129	136	...	...	174	94
211	Baharipur	170 78	94	95	600	309	291	116	116	...	...	86	43
212	Chapundia	104·81	76	81	512	247	265	10	10	...	...	177	83
213	Kadambadihi (Kadamdihi)	94·29	17	22	151	74	77	...	...	...	...	55	30
214	Baranga	69·61	35	35	214	116	98	7	5	...	...	83	41
215	Dudugaon	63·13	60	61	328	171	157	69	57	...	...	79	28
216	Bhagyarathipur-sasan (Bhagirathipur)	23·88	12	12	81	42	39	...	...	...	...	29	26
217	Marua	88·63	31	31	247	127	120	21	31	39	35	55	30
218	Matabaz	168·35	61	61	429	210	219	61	57	...	...	123	99
219	Saramanga	256·98	89	89	546	276	270	63	70	...	...	169	94
220	Apasara	62·73	17	17	118	56	62	5	12	...	...	41	26
221	Bhutapada	64·35	28	28	177	85	92	13	15	5	8	72	33
222	Bramhanikila	215·29	83	83	541	275	266	85	77	...	...	204	114
223	Vakidi	16.19	10	11	65	30	35	2	3	...	...	21	14
224	Kanakampa	46·13	16	16	99	54	45	...	...	...	...	39	15
225	Raghunathpur	45·73	21	21	115	53	62	...	...	...	...	25	23

CENSUS ABSTRACT

Tahasil—ANANDAPUR

MAIN WORKERS													
Total Main Workers (I—IX)		Cultivators (I)		Agricultural Labourers (II)		Household Industry, Manufacturing, Processing, Servicing and Repairs [V (a)]		Other Workers [III, IV, V (b) and VI to IX]		Marginal Workers		Non-Workers	
M	F	M	F	M	F	M	F	M	F	M	F	M	F
15	16	17	18	19	20	21	22	23	24	25	26	27	28
130	2	79	1	42	1	...	...	9	...	2	3	124	240
227	8	164	...	41	8	8	...	14	...	...	2	243	477
348	10	257	2	68	8	...	...	23	...	...	...	327	643
19	...	2	...	17	...	...	...	...	...	...	...	14	33
45	...	25	...	20	...	...	...	...	...	...	...	41	81
41	2	34	1	4	...	...	...	3	1	...	...	42	82
8	...	5	...	2	...	...	...	1	...	...	...	5	12
23	...	13	...	9	...	...	...	1	...	...	...	24	46
57	..	33	...	15	...	1	...	8	...	...	...	61	111
58	3	42	...	13	...	...	2	3	1	...	...	44	94
94	12	61	...	32	12	...	...	1	...	...	1	93	147
						Uninhabited							
112	9	63	...	47	9	...	...	2	...	...	...	98	193
10	...	8	...	2	...	...	...	...	...	...	...	13	19
50	...	37	...	6	...	6	...	1	...	...	...	52	89
149	1	88	...	40	1	...	...	21	...	...	...	121	259
84	4	51	4	25	...	...	...	8	...	...	...	70	184
188	3	105	2	74	1	1	...	8	...	22	6	173	384
76	3	60	3	7	...	...	...	9	...	...	...	83	148
179	5	78	...	80	...	5	...	16	5	...	1	194	378
131	1	108	1	15	...	...	...	8	...	12	...	166	290
115	...	95	...	11	...	3	...	6	...	...	2	132	263
42	...	39	...	2	...	...	...	1	...	...	...	32	77
60	...	60	...	...	...	...	...	...	...	...	...	56	98
95	1	95	1	...	...	...	...	...	...	...	...	76	156
20	...	20	..	...	...	...	...	...	...	...	...	22	39
65	1	27	...	38	1	...	...	...	...	...	...	62	119
93	...	66	...	26	...	...	...	1	...	5	5	112	214
142	...	118	...	18	...	...	...	6	...	3	...	131	270
28	...	24	...	4	...	...	...	...	...	...	...	28	62
46	3	34	...	11	3	...	...	1	...	...	...	39	89
130	...	104	...	17	...	...	...	9	...	1	...	144	266
18	...	16	...	2	...	...	...	...	...	...	1	12	34
29	...	28	...	...	...	...	...	1	...	...	...	25	45
24	...	20	...	4	...	...	...	...	...	...	...	29	62

URBAN/VILLAGE PRIMARY

Police Station—ANANDAPUR

•L.C. No.	Name of Village/ Town/ Ward	Area of village in hectares and of town/ ward in sq. km.	No. of occupied residential houses	No. of house-holds	Total Population (including Institutional and Houseless Population)			Scheduled Castes		Scheduled Tribes		Literates	
					P	M	F	M	F	M	F	M	F
1	2	3	4	5	6	7	8	9	10	11	12	13	14
226	Tampia	226·22	98	109	581	274	307	93	101	...	...	151	96
227	Kaithagadia	13·76	17	17	120	60	60	2	2	...	...	39	36
228	Kaligaon	177·66	97	97	558	263	295	78	99	10	8	161	96
229	Anara	429 78	233	249	1,591	779	812	230	256	18	16	475	303
230	Tumbamunipatna (Tumbabanipatna)	36·02	15	15	83	35	48	...	...	...	...	30	30
231	Sarala	256·57	86	89	584	270	314	11	14	34	36	161	105
232	Radhanagarpatna	21·45	43	45	233	114	119	54	55	...	1	74	35
233	Manoharpur	620·79	31	31	241	109	132	36	48	...	...	51	57
234	Balavadrapur	53 01	29	29	167	88	79	88	79	...	...	42	18
235	Brundabanpur	52·61	18	18	117	54	63	...	...	6	2	39	35
236	Bengatira	71·63	7	7	32	14	18	2	1	6	5	4	3
237	Telabandha (Belabandha)	76 49	30	30	169	90	79	...	...	32	23	50	25
238	Chamartira	21·85	8	8	47	24	23	...	...	...	...	16	11
239	Salkania	125·86	51	57	296	146	150	33	31	...	...	102	59
240	Dasarathipur	46·54	22	23	149	70	79	...	...	...	...	48	27
241	Salanian	192 23	164	165	857	433	424	88	69	...	...	286	147
242	Solapata	75·68	44	44	218	115	103	21	18	2	...	79	34
243	Bishnupur	92·27	71	74	382	199	183	103	82	...	...	128	57
244	Elakania	82·96	50	50	264	134	130	...	...	26	17	58	58
245	Sadanga	577·08	111	120	615	305	310	78	83	4	5	194	120
246	Nasirpur	151·76	135	135	756	386	370	274	267	5	7	273	167
247	Adheidwar	218·94	64	67	396	195	201	29	37	34	37	96	36
248	Samana	392·14	149	169	1,077	540	537	146	154	2	2	387	240
249	Govindpur	178·87	38	39	255	123	132	...	...	66	63	75	35
250	Agiria	215·29	64	81	519	247	272	115	132	...	...	124	158
251	Sarida	146·90	44	44	291	140	151	47	48	2	2	69	42
252	Dhaipokhari	96·72	56	59	329	158	171	50	43	...	...	74	50
253	Batipada	42·09	10	10	65	30	35	2	1	...	...	22	20
254	Jambhira	362·19	119	119	778	386	392	74	81	26	23	269	166
255	Dimiria	219·34	114	136	894	434	460	14	21	88	89	188	87
256	Habaleswar	193·44	79	101	564	286	278	4	2	2	2	173	100
257	Mangarajpur	12·55	52	52	304	136	168	...	...	83	101	61	17
258	Jamunipur (Jabinpur)	48·16	59	59	417	207	210	...	...	96	85	84	79
259	Jalasarpur	390·52	76	82	632	316	316	31	36	86	72	177	113
260	Sahapur	96 72	59	60	392	195	197	69	73	...	...	105	76

CENSUS ABSTRACT

Tahasil—ANANDAPUR

MAIN WORKERS													
Total Main Workers (I—IX)		Cultivators (I)		Agricultural Labourers (II)		Household Industry, Manufacturing, Processing, Servicing and Repairs [V (a)]		Other Workers [III, IV, V (b) and VI to IX]		Marginal Workers		Non-Workers	
M	F	M	F	M	F	M	F	M	F	M	F	M	F
15	16	17	18	19	20	21	22	23	24	25	26	27	28
161	...	110	...	42	...	2	...	7	...	...	...	113	307
30	..	24	...	4	...	1	...	1	...	...	...	30	60
121	...	93	...	22	...	...	...	6	...	9	3	133	292
404	7	257	...	129	7	1	...	17	...	21	10	354	795
24	...	23	...	...	...	...	...	1	...	...	...	11	48
120	21	69	...	38	20	...	...	13	1	11	...	139	293
63	1	39	...	20	...	...	...	4	1	2	...	49	118
49	...	38	...	4	...	...	...	7	...	3	...	57	132
40	...	38	...	...	...	...	...	2	...	1	1	47	78
36	...	20	...	6	...	...	...	10	...	...	...	18	63
9	4	3	...	5	4	...	...	1	...	1	...	4	14
56	6	36	...	20	6	...	...	...	...	...	3	34	70
7	...	5	...	1	...	...	...	1	...	...	1	17	22
72	...	37	...	35	...	...	...	...	...	...	...	74	150
37	...	37	...	..	...	...	...	..	...	...	...	33	79
215	4	163	...	13	...	4	2	35	2	17	1	201	419
62	2	40	..	..	...	...	...	22	2	1	...	52	101
115	...	86	...	21	...	...	...	8	...	8	3	76	180
73	...	43	...	24	...	...	...	6	...	...	2	61	128
153	2	132	...	3	...	...	...	18	2	...	9	152	299
230	1	152	1	76	...	...	...	2	...	2	10	154	359
101	...	96	...	...	...	...	...	5	...	1	...	93	201
292	...	199	...	76	...	...	...	17	...	...	...	248	537
76	1	30	...	43	...	...	...	3	1	...	...	47	131
141	...	66	...	66	...	...	...	9	...	...	...	106	272
62	13	45	3	15	2	...	8	2	...	...	...	78	138
77	13	50	3	22	6	1	1	4	3	3	1	78	157
21	1	16	...	...	...	3	...	2	1	...	...	9	34
208	...	199	...	1	...	...	...	8	...	...	...	178	392
237	3	192	2	37	...	...	...	8	1	...	14	197	443
168	4	127	...	11	...	2	...	28	4	11	16	107	258
79	5	20	1	28	...	31	4	...	...	1	26	56	137
95	6	43	...	44	5	...	...	8	1	18	50	94	154
161	3	92	...	49	1	..	...	20	2	28	36	127	277
102	4	88	1	9	3	...	...	5	...	...	...	93	193

Police Station—ANANDAPUR

L C. No	Name of Village/ Town/ Ward	Area of village in hectares and of town/ ward in sq. km	No. of occupied residential houses	No. of house-holds	Total Population (including Institutional and Houseless Population)			Scheduled Castes		Scheduled Tribes		Literates	
					P	M	F	M	F	M	F	M	F
1	2	3	4	5	6	7	8	9	10	11	12	13	14
261	Chasakhanda	101·17	110	110	614	286	328	51	68	..	..	188	108
262	Danra (Danar)	535·40	246	280	1,634	822	812	159	157	7	5	546	·360
263	Dihabhuinpur alias Gedma(Gedma)	218·94	146	148	862	411	451	142	156	3	3	232	160
264	Kameswarpur	29·54	5	5	35	17	18					14	7
265	Tankagadia	25·90	2	2	16	8	8		..	..	...	4	4
266	Madhupur	13·36	18	19	102	58	44	...	...	16	17	20	7
267	Ambrutpur	168·35	34	43	275	137	138	10	10	5	9	70	42
268	Raghabpur	127·48	68	68	468	235	233	16	21	...	...	143	105
269	Nuagaon	116·95	45	54	351	175	176	28	23	...	.	119	84
270	Aitpur	59·08	55	64	381	196	185	30	22	45	53	82	45
271	Ratakana	118·17	59	75	399	192	207	75	83	5	4	118	94

CENSUS ABSTRACT

Tahasil—ANANDAPUR

MAIN WORKERS													
Total Main Workers (I–IX)		Cultivators (I)		Agricultural Labourers (II)		Household Industry, Manufacturing, Processing, Servicing and Repairs [V (a)]		Other Workers [III, IV, V (b) and VI to IX]		Marginal Workers		Non-Workers	
M	F	M	F	M	F	M	F	M	F	M	F	M	F
15	16	17	18	19	20	21	22	23	24	25	26	27	28
125	...	82	...	38	...	...	...	5	...	15	...	146	328
390	21	258	9	75	8	7	4	50	...	35	30	397	761
224	2	191	...	14	1	2	...	17	1	2	...	185	449
8	...	7	...	...	...	...	...	1	...	1	...	8	18
4	...	4	...	...	...	...	...	...	...	...	...	4	8
37	...	21	...	16	...	...	...	...	...	...	...	21	44
74	5	49	...	14	5	...	...	11	...	...	4	63	129
125	1	95	...	19	...	...	...	11	1	...	...	110	232
78	1	66	...	9	...	...	...	3	1	...	...	97	175
98	1	67	...	27	1	...	...	4	...	...	...	98	184
89	9	55	...	27	4	...	...	7	5	29	8	74	190

ORISSA

SOSO P.S.

DISTRICT KENDUJHAR









L. C. No. 66 is near L. C. No. 1
" " 67 " " " 3
" " 68 " " " 3
" " 69 " " " 3
" " 70 " " " 1
" " 71 " " " 2
" " 72 " " " 16

REFERENCES

Boundary, Police Station	
" Village with Location code number	2
Headquarters : Police Station	◎
Reserved Forest	RF
Villages with population size Below 200	○
200 - 499, 500 - 999 & 1 000 - 4 999	● ●
Uninhabited villages with location code	X 72
Unmetalled and other Roads	
River and Stream	
Canal	
Post Office	PO
High School	S
Hospital, Dispensary	⊕ +
Important village, Market, Hat	△

Based upon Survey of India map with the permission of the Surveyor General of India

© Government of India copyright, 1985

PRIMARY CENSUS ABSTRACT
OF
SOSO P. S.

ALPHABETICAL LIST OF VILLAGES OF SOSO POLICE STATION

Sl No.	Name of Village	L. C. No.
1	2	3
1	Analagadia ..	60
2	Aturikana ...	24
3	Badaambagadia ..	34
4	Balia ...	64
5	Balibarei ..	22
6	Bangura ...	14
7	Baniapanka ...	11
8	Bantala ...	49
9	Bar nga ...	45
10	Bargadia ...	54
11	Barigaon ...	33
12	Belamala ...	30
13	Berunapadi ...	61
14	Bhanara ...	3
15	Bhanrapur ...	31
16	Bidyadharpur ...	19
17	Coup No.—1 ...	67
18	Dalki R. F. ...	66
19	Daneipur ...	25
20	Dhanurjoyapur ...	13
21	Dharampur ...	53
22	Dhenka ...	35
23	Hadagarh ...	16
24	Jadabanka ...	5
25	Jambhira ...	46
26	Jantalapadi ...	59
27	Jhanajhana ...	36
28	Jhunabari ...	7
29	Kahaliagadia ...	9
30	Kakharugadia ..	28
31	Kanhupur (Kanpur) ...	63
32	Kaniari ...	51
33	Kanlei alias Balipal (Balipal) ...	71
34	Kantigadia ...	42
35	Karanjapadia (Karanjabati) ...	41
36	Khaparakhai ...	48
37	Kurhadighasa ...	8
38	Kusatikiri ...	15
39	Madhubana ...	17
40	Mahulapankha ...	6
41	Malipasi ...	1
42	Marichapada ...	62
43	Mauda ...	65
44	Mayuranacha ...	2
45	Mithigaon ...	57
46	Motaragadia ...	52
47	Naha ...	55
48	Nimadani ...	26
49	Nuaragudi ...	12
50	Padarukha ...	56
51	Padhiaripalli ...	10
52	Podasingidi ...	39
53	Raghunathpur ...	58
54	Raighati R. F. ...	68
55	Ramakrishnapur ...	23
56	Sadha ...	50
57	Sajanapal ...	72
58	Sanaambagadia ...	44
59	Sangam ...	21
60	Sankhana ...	18
61	Saralapasi ...	38
62	Saramundi ...	70
63	Sarukana ...	20
64	Siadimalia ...	4
65	Siadimalia R. F. ...	69
66	Soso ...	27
67	Sundarapal ...	37
68	Tentulinanda ...	47
69	Tentulipadi ...	32
70	Tentulipadi ...	43
71	Thunigaon ...	40
72	Vardagadia ...	29

URBAN/VILLAGE PRIMARY

Police Station—SOSO

L.C No.	Name of Village/ Town/ Ward	Area of village in hectares and of town/ ward in sq. km.	No. of occupied residential houses	No. of house-holds	Total Population (including Institutional and Houseless Population)			Scheduled Castes		Scheduled Tribes		Literates	
					P	M	F	M	F	M	F	M	F
1	2	3	4	5	6	7	8	9	10	11	12	13	14
16	**Soso P.S.**	**217 8**	**6,963**	**7,315**	**39,684**	**20,015**	**19,669**	**3,284**	**3,279**	**7,120**	**7,083**	**8,477**	**3,723**
	VILLAGES—												
1	Malipasi	1,075 66	86	87	414	210	204	...	...	210	204	48	...
2	Mayurnacha	460·53	61	64	352	174	178	1	...	173	178	24	...
3	Bhanara	78·10	36	37	228	109	119	2	2	107	117	23	...
4	Siadimalia	92·27	109	119	585	305	280	...	...	292	273	113	16
5	Jadabanka	73·65	50	50	304	152	152	3	4	135	131	55	10
6	Mahulapankha	81·75	28	32	169	80	89	8	6	2	2	50	24
7	Jhunabari	83·77	13	13	63	27	36	25	33	...	..	15	1
8	Kurhadighasa	57·06	36	43	273	135	138	.	...	2	2	85	28
9	Kahaliagadia	94·70	37	42	298	148	150	...	...	1	1	80	42
10	Padhiaripalli	414·80	133	154	880	431	449	130	130	87	102	178	83
11	Baniapanka	261·43	211	222	1,081	544	537	98	116	339	366	168	16
12	Nuaragudi	180·89	81	84	405	193	212	44	39	88	108	99	43
13	Dhanurjoyapur	140·83	148	149	720	371	349	35	33	302	298	123	8
14	Bangura	745·03	650	655	3,555	1,843	1,712	241	238	717	716	803	353
15	Kusatikiri	108·46	374	378	1,480	812	668	110	83	347	352	308	64
16	Hadagarh	125·86	248	250	984	533	451	81	70	184	179	246	95
17	Madhuban	261·02	176	179	1,036	520	516	3	5	511	502	135	22
18	Sankhana	60·30	45	45	206	97	109	...	...	97	109	15	...
19	Bidyadharpur	393·76	318	318	1,698	916	782	267	234	334	320	309	90
20	Sarukana	20 23	11	11	81	43	38	...	..	...	.	32	22
21	Sangam	480 36	202	214	1,202	577	625	68	76	312	336	197	65
22	Balibarei	708·61	413	432	2,400	1,184	1,216	243	257	247	265	569	312
23	Ramakrishnapur	72·44	30	35	237	119	118	3	1	3	...	63	44
24	Aturikana	141·64	108	120	703	350	853	182	200	...	...	163	60
25	Daneipur	159 85	60	60	308	149	159	11	18	8	6	50	21
26	Nimadani	166·73	48	52	334	160	174	6	7	25	18	88	60
27	Soso	482·39	329	329	1,792	922	870	139	128	3	...	481	251
28	Kakharugadia	20·23	12	12	78	36	42	36	42	...	..	19	3
29	Vardagadia	51 80	7	7	50	28	22	...	...	...	...	19	12
30	Belamala	40·47	32	40	294	137	157	...	...	...	...	83	58
31	Bhanrapur	27·92	13	14	80	34	46	...	...	17	18	14	12
32	Tentulipadi	69·20	32	32	183	91	92	17	16	15	15	54	28
33	Barigaon	65·56	48	63	383	186	197	61	70	..	...	84	45
34	Bada Ambagadia	29·14	17	19	157	73	84	4	5	...	...	48	24
35	Dhenka	497·36	332	372	2,018	1,013	1,005	127	105	421	455	376	186

CENSUS ABSTRACT

Tahasil--ANANDAPUR

MAIN WORKERS													
Total Main Workers (I—IX)		Cultivators (I)		Agricultural Labourers (II)		Household Industry Manufacturing, Processing, Servicing and Repairs [V (a)]		Other Workers [III, IV, V (b) and VI to IX]		Marginal Workers		Non-Workers	
M	F	M	F	M	F	M	F	M	F	M	F	M	F
15	16	17	18	19	20	21	22	23	24	25	26	27	28
10,502	**1,819**	**5,125**	**130**	**2,388**	**348**	**141**	**33**	**2,848**	**1,338**	**342**	**484**	**9,171**	**17,366**
120	26	111	3	8	23	...	...	1	...	...	...	90	178
64	17	62	4	...	...	...	...	2	13	...	...	110	161
51	23	45	...	..	...	2	1	4	22	...	...	58	96
31	15	12	1	...	...	...	...	19	14	79	76	195	189
76	33	23	...	10	5	...	...	43	28	8	4	68	115
37	9	17	...	14	5	...	...	6	4	6	2	37	78
16	5	13	2	1	...	2	...	...	3	...	...	11	31
69	7	16	1	4	2	43	4	6	...	...	1	66	130
78	18	24	...	18	8	10	2	26	8	1	...	69	132
225	67	92	2	63	20	...	...	70	45	10	25	196	357
291	106	133	9	51	14	2	2	105	81	3	16	250	415
96	31	21	...	31	6	...	...	44	25	10	6	87	174
209	139	28	...	34	3	...	...	147	136	1	...	161	210
1,029	357	2,33	2	183	4	6	...	607	351	5	1	809	1,354
506	240	56	1	27	...	5	...	418	239	5	3	301	425
291	60	6	1	49	1	1	...	235	58	...	8	242	383
288	59	193	4	54	4	1	...	40	51	...	...	232	457
55	36	14	...	3	...	...	...	38	36	...	...	42	73
546	35	141	...	210	8	...	...	195	27	2	72	368	675
20	...	10	...	...	...	...	...	10	...	1	...	22	38
332	35	178	...	106	7	4	...	44	28	9	19	236	571
636	61	267	2	235	37	6	5	128	20	11	77	537	1,075
66	1	35	...	14	...	...	...	17	1	...	...	53	117
163	51	63	...	36	...	...	...	64	51	...	...	187	302
71	1	59	...	10	1	...	...	2	...	...	...	78	158
79	25	32	...	10	1	22	18	15	6	...	...	81	149
457	20	237	1	122	12	15	...	83	7	...	...	465	850
21	2	9	...	9	2	1	...	2	...	...	...	15	40
12	...	8	...	1	...	...	...	3	...	...	...	16	22
66	1	50	...	5	...	...	...	11	1	...	...	71	156
20	4	7	...	6	4	...	...	7	...	...	1	14	41
54	2	40	...	11	1	...	1	3	...	7	...	30	90
103	1	80	1	12	...	...	...	11	...	...	...	83	196
36	...	32	...	...	...	...	...	4	...	...	...	37	84
499	60	249	3	127	54	2	...	121	3	44	20	470	925

URBAN/VILLAGE PRIMARY

Police Station—SOSO

L. C. No	Name of Village/ Town/ Ward	Area of village in hectares and of town/ ward in sq. km.	No. of occupied residential houses	No. of house-holds	Total Population (including Institutional and Houseless Population)			Scheduled Castes		Scheduled Tribes		Literates	
					P	M	F	M	F	M	F	M	F
1	2	3	4	5	6	7	8	9	10	11	12	13	14
36	Jhanajhana	127·88	69	78	382	191	191	8	9	69	66	31	2
37	Sundarapal	267·50	144	144	683	347	336	36	41	263	258	93	19
38	Saralapasi	36·02	67	77	400	207	193	13	14	127	133	87	23
39	Podasingidi	230·27	73	73	333	169	164	35	36	128	123	51	12
40	Thungigaon	36 83	36	36	176	80	96	...	...	53	82	36	9
41	Karanjapadi (Karanjiabati)	29 54	41	41	219	110	109	...	...	103	101	20	5
42	Kantigadia	39·66	11	11	70	34	36	13	12	...	...	18	15
43	Tentulipadi	65·96	39	46	291	144	147	...	...	1	...	91	59
44	Sanaambagadia	31·97	24	27	159	83	76	40	34	...	...	44	24
45	Baranga	69·61	105	112	606	305	301	130	118	11	5	124	58
46	Jambhira	156 61	131	138	857	405	452	93	107	6	10	208	98
47	Tentulinanda	92·27	39	47	268	135	133	1	...	...	...	99	75
48	Khaparkhai	101·58	50	50	248	115	133	32	38	...	...	69	33
49	Bantala	74 87	38	40	239	115	124	...	...	4	4	75	49
50	Sadha	604·20	285	290	1,788	873	915	236	238	27	27	466	239
51	Kaniari	231·89	162	182	956	486	470	182	171	63	69	252	94
52	Motaragadia	50·18	32	32	205	100	105	51	53	2	3	53	29
53	Dharampur	14·57	15	16	105	51	54	...	...	...	...	40	21
54	Baragadia	23·07	12	12	105	49	56	...	...	...	...	24	32
55	Naha	193·44	104	106	646	333	313	44	41	16	6	186	95
56	Padarukha	83·37	30	31	196	98	98	...	...	10	12	55	27
57	Mithigaon	240·38	77	86	489	235	254	37	42	59	62	131	90
58	Raghunathpur	37·23	21	21	114	61	53	19	9	4	3	28	19
59	Jantalapadi	38·85	10	10	67	27	40	...	...	...	...	15	13
60	Analagadia	31·97	21	21	117	59	58	...	...	...	...	32	17
61	Berunapadi	119·38	68	77	428	202	226	80	90	...	...	131	70
62	Marichapada	75·68	61	68	385	194	191	...	1	7	2	119	78
63	Kanhupur (Kanpur)	243·62	132	141	945	467	478	194	199	12	6	282	189
64	Balia	15·38	8	11	57	32	25	...	...	...	...	17	12
65	Mauda	189·39	97	111	719	361	358	86	101	7	3	212	102
66	Dalki R.F	U.S.	201	210	1,164	600	564	...	...	504	476	67	5
67	Coup No.—1	U.S.	44	52	249	128	121	7	4	121	117	16	...
68	Raighati R.F.	U.S.	88	89	497	254	243	...	...	254	243	32	..
69	Siadimalia R.F.	92·27	41	43	194	103	91	...	...	95	86	12	...
70	Saramundi	110·88	17	17	115	55	60	2	3	48	53	20	6
71	Kanlei alias Balipal (Balipal)	1,839·70	36	36	181	105	76	...	...	87	60	24	6
72	Sajanapal	521 24			Uninhabited								

CENSUS ABSTRACT

Tahasil—ANANDAPUR

MAIN WORKERS													
Total Main Workers (I—IX)		Cultivators (I)		Agricultural Labourers (II)		Household Industry, Manufacturing, Processing, Servicing and Repairs [V (a)]		Other Workers [III, IV, V (b) and VI to IX]		Marginal Workers		Non-Workers	
M	F	M	F	M	F	M	F	M	F	M	F	M	F
15	16	17	18	19	20	21	22	23	24	25	26	27	28
121	20	15	...	104	20	...	...	2	...	2	32	68	139
237	1	219	...	2	...	...	..	16	1	...	...	110	335
105	14	66	2	32	11	...	...	7	1	...	...	102	179
108	10	23	...	81	10	1	...	3	...	1	...	60	154
51	2	26	...	24	2	...	...	1	...	...	...	29	94
55	12	37	3	18	9	...	...	...	...	...	...	55	97
18	1	14	...	2	1	...	...	2	...	...	...	16	35
71	...	61	...	4	...	...	...	6	...	...	...	73	147
41	...	17	...	16	...	...	...	8	...	...	...	42	76
160	...	78	...	78	...	...	...	4	...	...	...	145	301
219	20	153	...	45	12	...	...	21	8	...	...	186	432
64	3	49	...	1	...	...	...	14	3	...	...	71	130
60	...	44	...	16	...	...	...	...	...	...	...	55	133
57	...	49	...	5	...	...	...	3	...	...	...	58	124
450	13	245	7	176	6	1	...	28	...	...	...	423	902
253	24	175	...	56	2	...	...	22	22	11	18	222	428
64	1	55	...	7	1	...	...	2	...	...	...	36	104
26	...	24	...	1	...	...	...	1	...	...	...	25	54
26	...	26	...	...	...	...	...	...	...	...	...	23	56
124	...	76	...	37	...	...	...	11	...	51	9	158	304
37	...	28	...	8	...	...	...	1	...	14	5	47	93
102	10	57	5	37	4	...	...	8	1	27	28	106	216
32	2	23	...	7	2	...	...	2	...	...	...	29	51
15	...	10	...	3	...	...	...	2	...	...	...	12	40
33	...	24	...	5	...	...	...	4	...	...	...	26	58
112	1	68	...	26	...	...	...	18	1	1	...	89	225
92	3	58	...	18	2	4	...	12	1	...	...	102	188
227	6	145	1	34	1	8	...	40	4	...	...	240	472
13	...	7	...	5	...	...	...	1	...	...	...	19	25
167	3	93	...	47	3	...	...	27	...	17	...	177	355
332	52	325	43	1	9	1	...	5	...	1	56	267	456
60	...	58	...	2	...	...	...	...	...	4	...	64	121
134	21	117	1	...	...	3	...	14	20	...	...	120	222
48	27	9	1	22	10	...	...	17	16	9	4	46	60
23	7	18	...	1	7	1	...	3	...	...	...	32	53
52	16	37	...	3	14	...	...	12	2	2	...	51	60

Uninhabited

APPENDIX

URBAN/VILLAGE PRIMARY CENSUS ABSTRACT

APPENDIX

Total Scheduled Castes & Scheduled Tribes Population Urban Blockwise

Location Code No.	Name of Town/Ward/ Urban block	Total Population	Scheduled Castes	Scheduled Tribes
1	2	3	4	5
1	**BARBIL TOWN**	**33,030**	**3,999**	**10,595**
	Ward—1	2,540	243	694
	Block—1	360	36	93
	2	384	32	47
	3	640	27	60
	4	602	34	338
	5	554	114	156
	Ward—2	2,257	160	1,363
	Block—6	568	27	305
	7	632	5	437
	8	544	48	374
	9	513	80	247
	Ward—3	2,787	521	1,037
	Block—10	497	84	56
	11	546	94	215
	12	599	174	314
	13	385	31	128
	14	389	62	173
	15	371	76	151
	Ward—4	2,635	535	781
	Block—16	522	90	243
	17	565	143	255
	18	444	34	71
	19	332	40	59
	20	389	60	57
	21	383	168	96
	Ward—5	3,551	357	457
	Block—22	524	3	9
	23	782	25	8
	24	315	17	44
	25	514	65	158
	26	564	92	103
	27	393	77	24
	28	459	78	111
	Ward—6	2,604	211	355
	Block—29	485	8	29
	30	482	122	47
	31	553	48	184
	32	361	32	7
	33	723	1	88
	Ward—7	2,367	329	464
	Block—34	584	224	126
	35	754	4	69
	36	526	23	72
	37	503	78	197
	Ward—8	3,347	571	1,339
	Block -38	452	111	208
	39	298	40	192
	40	385	103	90
	41	692	94	298
	42	538	47	224
	43	406	18	123
	44	576	158	204
	Ward—9	3,117	399	1,331
	Block—45	641	85	130
	46	356	42	63
	47	566	120	289
	48	565	105	364
	49	464	18	214
	50	525	29	271
	Ward—10	4,035	423	1,523
	Block—51	622	67	323
	52	589	81	96
	53	499	129	118
	54	547	32	295
	55	623	36	161
	56	665	53	245
	57	490	25	285
	Ward—11	3,790	250	1,251
	Block—58	519	34	281
	59	616	6	151
	60	393	35	81
	61	524	45	40
	62	515	22	36
	63	740	86	361
	64	483	22	301
11	**JODA TOWN**	**26,303**	**4,653**	**9,676**
	Ward—1	1,051	84	611
	Block—1	599	3	522
	2	452	81	89
	Ward—2	3,217	601	914
	Block—3	587	27	7
	4	290	56	40
	5	671	191	275
	6	642	88	90
	7	522	119	181
	8	505	120	321
	Ward—3	3,323	604	693
	Block—9	561	154	129
	10	532	216	79

URBAN/VILLAGE PRIMARY CENSUS ABSTRACT

APPENDIX

Total Scheduled Castes & Scheduled Tribes Population Urban Blockwise

Location Code No.	Name of Town/Ward Urban Block	Total Population	Scheduled Castes	Scheduled Tribes
1	2	3	4	5
	Block—11	683	99	230
	12	499	15	90
	13	638	51	104
	14	410	69	61
	Ward—4	3,436	711	990
	Block—15	521	38	110
	16	338	121	56
	17	752	189	223
	18	564	95	224
	19	480	181	112
	20	781	87	265
	Ward—5	2,304	331	594
	Block—21	54	..	43
	22	409	53	46
	23	413	123	205
	24	529	49	79
	25	489	38	94
	26	436	68	127
	Ward—6	1,721	265	783
	Block—27	541	47	198
	28	783	193	404
	29	397	25	181
	Ward—7	3,175	618	960
	Block—30	736	213	180
	31	645	66	247
	32	640	93	250
	33	615	177	147
	34	539	69	136
	Ward—8	2,211	366	1,293
	Block—35	610	32	304
	36	549	38	342
	37	561	121	241
	38	491	175	206
	Ward—9	2,294	171	1,173
	Block—39	549	68	289
	40	514	55	200
	41	818	39	404
	Block—42	413	9	280
	Ward—10	1,284	176	651
	Block—43	412	21	114
	44	639	145	356
	45	233	10	181
	Ward—11	2,287	726	1,014
	Block—46	410	131	150
	47	497	59	188
	Block—48	503	215	214
	49	498	167	251
	50	379	154	211
III	**KENDUJHAR TOWN**	**28,059**	**3,661**	**7,018**
	Ward—1	1,439	180	350
	Block—1	500	105	102
	2	501	75	115
	3	359	..	
	4	79	...	53
	Ward—2	1,193	152	344
	Block—5	636	151	245
	6	557	1	99
	Ward—3	1,487	154	231
	Block—10	596	61	52
	11	414	1	157
	12	477	92	22
	Ward—4	1,604	258	696
	Block—7	414	111	174
	8	585	...	210
	9	605	147	312
	Ward—5	2,736	79	905
	Block—46	637	11	210
	47	645	21	331
	48	513	4	128
	49	440	13	218
	50	501	30	18
	Ward—6	1,214	471	67
	Block—13	667	455	42
	14	547	16	52
	Ward—7	1,739	124	631
	Block—15	731	33	189
	16	527	58	184
	17	481	33	258
	Ward—8	1,915	453	407
	Block—18	627	46	92
	19	72	...	51
	20	343	188	26
	21	873	219	238
	Ward—9	2,708	144	572
	Block—22	571	2	185
	23	581	30	96
	24	402	51	171
	25	355	9	51
	26	379	23	19
	27	420	29	50

URBAN/VILLAGE PRIMARY CENSUS ABSTRACT

APPENDIX

Total Scheduled Castes & Scheduled Tribes Population Urban Blockwise

Location Code No	Name of Town/Ward/ Urban Block	Total Population	Scheduled Castes	Scheduled Tribes
1	2	3	4	5
	Ward—10	2,468	295	238
	Block—41	558	44	64
	42	467	44	26
	43	435	70	30
	44	529	123	33
	45	479	14	85
	Ward—11	3,376	623	672
	Block—28	583	34	52
	29	607	160	146
	30	733	297	114
	31	598	16	55
	32	328	13	24
	33	527	103	281
	Ward—12	3,215	99	604
	Block—34	467	18	35
	35	554	2	32
	36	638	54	216
	37	486	6	..
	38	321	6	157
	39	268	...	115
	40	481	13	49
	Ward—13	2,965	629	1,301
	Block—51	578	5	382
	52	551	10	329
	53	315	102	81
	54	437	19	76
	55	475	14	310
	56	609	479	123
IV	**ANANDAPUR TOWN**	**24,065**	**3,763**	**2,094**
	Ward—1	1,919	36	515
	Block—1	520	36	178
	2	447		62
	3	419	.	68
	4	533		207
	Ward—2	1,432	30	121
	Block—5	753	22	33
	6	679	8	88
	Ward—3	1,483	178	135
	Block—7	493	19	79
	8	436	...	10
	9	554	159	46
	Ward—4	1,488	176	24
	Block—10	405	8	8
	11	469	54	10
	12	614	114	6
	Ward—5	1,178	96	12
	Block—13	577	96	6
	14	601	...	6
	Ward—6	1,865	370	19
	Block—15	478	63	8
	16	376	307	..
	17	522	.	11
	18	489	.	...
	Ward—7	1,916	156	134
	Block—19	608	86	15
	20	528		13
	21	780	70	106
	Ward—8	1,859	482	8
	Block—22	793	381	8
	23	468	101	...
	24	598	...	...
	Ward—9	1,450	299	55
	Block—25	355	9	15
	26	410	240	13
	27	685	50	27
	Ward—10	1,549	540	12
	Block—28	423	168	...
	29	410	347	...
	30	716	55	12
	Ward—11	1,294	104	146
	Block—31	446	104	24
	32	428	..	4
	33	420	..	118
	Ward—12	1,679	370	114
	Block—34	718	198	9
	35	396	162	92
	36	565	10	13
	Ward—13	1,577	433	151
	Block—37	673	162	58
	38	427	104	65
	39	477	167	28
	Ward—14	2,343	184	380
	Block—40	535	11	16
	41	362	25	1
	42	583	109	...
	43	420	27	349
	44	443	12	14
	Ward—15	1,573	309	268
	Block—45	522	44	135
	46	444	31	65
	47	607	234	68

URBAN/VILLAGE PRIMARY CENSUS ABSTRACT

APPENDIX

Total Scheduled Castes & Scheduled Tribes Population Urban Blockwise

Location Code No.	Name of Town/Ward/ Urban Block	Total Population	Scheduled Castes	Scheduled Tribes
1	2	3	4	5
V	**BALAGODA (BOLAN) TOWN**	**9,515**	**1,267**	**2,692**
	Ward—1	9,515	1,267	2,692
	Block—1	417	37	72
	2	495	...	379
	3	621	174	212
	4	469	103	122
	5	333	5	84
	6	301	74	17
	7	574	59	113
	8	542	141	128
	9	436	23	67
	10	440	21	90
	11	370	17	49
	12	418	37	138
	13	485	83	42
	14	367	70	229
	15	436	84	200
	16	524	37	79
	17	448	34	29
	18	668	79	136
	19	387	30	178
	20	397	130	91
	21	387	29	237

Location Code No.	Name of Town/Ward/ Urban Block	Total Population	Scheduled Castes	Scheduled Tribes
1	2	3	4	5
VI	**DAITARI TOWN (CENSUS)**	**4,844**	**496**	**1,818**
	Ward—1	528	46	24
	Block—1	196	22	11
	2	332	24	13
	Ward—2	1,013	147	340
	Block—3	388	26	47
	4	625	121	293
	Ward—3	1,212	151	347
	Block—5	894	115	253
	6	318	36	94
	Ward—4	1,380	92	683
	Block—7	376	24	241
	8	314	18	92
	9	690	50	350
	Ward—5	711	60	424
	Block—10	498	60	219
	11	213	...	205

ANNEXURE

BOUNDARIES OF CENSUS WARDS AND EXTENTS OF CONSTITUENT ENUMERATION BLOCKS

BARBIL TOWN

DESCRIPTION :

Ward No. 1—The Ward is bounded by Nalda Colony, Nalda Forest Office, two Schools, O. S. E. B. Office, Lions Club and Octroi Check Gate. A train line is passing through this Ward.

Block No. 1—The block is surrounded by Chandra Nayak Sahi, football ground, a hill, Singhbhum district of Bihar and a hospital on its north. It starts with a vaccant house and ends with the house of Md. Daud.

Block No. 2—The block is bounded by Nalda Road, a hill, M.M.T.C. Colony, Play Ground and Nalda Club It starts with the house of Kanhu Munda and ends with the Nalda Club.

Block No 3—The block is bounded by Barajanada of Singhbhum District, Muslim pada, Matya Sahi, a residential area near Laxminarayan Temple, Ramaji Patel's Wood Depot, cultivated land, E B. Post Office and Forest Office It starts with a temple and ends with the school-cum-residence of Harmohan Josial.

Block No. 4—The block is bounded by Singhbhum District of Bihar, Uliburu, O. S. E. B. Office, Hirakud colony, fruits garden, Munda Sahi and Nalda-Barbil Main Road. It starts with the house of Gangu Munda and ends with the house of Jana Bewa.

Block No. 5—Nepali hutting, Nalda gate area, M.M.T.C. Office, Octroi check gate, Pump house, Commercial Tax Office, Ismila hutting, Nalda Nallah, Karakola village, Belkundi village, Kalidar area, Batajharana and temple are on the boundary of the block. It starts with the house of Bishnu Bahadur Chatri and ends with the house of Karan Dehuri.

Ward No. 2—The area is bounded by the schools, play ground, three villages namely Belkundi, Karakolha and Dalki. Two train lines and the State Highway—10 are passing through this Ward.

Block No. 6—P. W. D. Main Road, Ulliburu R. F., Jasira hutting, a Bungalow, Munda Sahi, Chakra Sahi, Belkusri basti, Dipa hutting and village Karakola are on the out skirts of the block. It starts with the workshop-cum-residence of Maninth Nayak and ends with a vaccant house.

Block No. 7—The block is bounded by Kara Khendra, Belkundi, Nalda village and Thakurani (R.F). The block consists of Durga Sahi, Ratha Sahi, Munda Sahi, Hirakud Colony, Mohanty Sahi, Karakol and Mahanta Sahi. It starts with the house of Ramchandra Gop and ends with the house of Attaman Mohapatra.

Block No. 8—The block is surrounded by Karkel-Belkundi Road, Belkundi village, Bagia hill, Dalkimunda Sahi, Thakurani Road, Dalki Nallah, Kurupa Sahi, Grave yard, Sirajuddhin hutting. It starts with the house of Dibor Munda and ends with the house of Banka Munda.

Block No. 9—Dalki Nallah, play ground, paddy field, a temple and a M. E. School are on the periphery of the block. It starts with the house of Pasanga Loma and ends with the house of Trilochana Patra.

Ward No. 3—A train line is passing through this Ward and a hospital is situated on the central place of the Ward.

Block No. 10—O. M. D. Office, Dalki Basti, O.M.D. garage, Vocational Training Centre, Post Office, Utkal Mining Syndicate Office, motor garages are found inside this block. It starts with creche and ends with the house of P. N. Singh.

Block No. 11—The block is bounded by the Creche, Company hospital, R. W. B. Office, Iron loading plot, M T. Office, Thakurani R. F. and hill. It starts with the house of Asinna Ku. Mukharjee and ends with the house of Dakriya Tirki.

Block No. 12—The creche is found on the north of the block while the hospital in the east. The block starts with the house of Mahendra Nayak and ends with the house of Raghu Nayak.

Block No 13—This is the Thakurani hutting area. It starts with the house of Trinath Nayak and ends with the house of Jiraya Munda.

Block No 14—The block is bounded by Barbil Thakurani Road and Dalki Basti. It starts with the house of Krushna Chandra Das and ends with the house of Mohan Munda.

Block No. 15—The block is bounded by Barbil-Nalda Road, a shedding village, Dalki Nallah, Reserve Forest Area and a temple. It starts with the house of Samraj Harijan and ends with the house of Birsingh Munda.

Ward No. 4—Shedding village, Electricity Office I. B., Tahasil Office, Sub-Treasury Office, a school and a play ground are on the boundary line of the Ward.

Block No. 16—The block is surrounded by Dalki Basti, Thakurani Reserve Jungle and Raika Reserve Forest. It starts with the house of Sanicher Rajvar and ends with the house of Bhagirathi Tantri.

Block No. 17—Paddy lands, Seasonal Nallah, water tap, a pond, a play ground, Kutcha Road, forest area ahd the R. I. Office set bounds to the block. It starts with the house of Kande Munda and ends with the house of Narayan Badra.

Block No. 18—The block starts with the house of Sardar Nanda Singh and ends with the house of Gangadhar Das.

Block No. 19—The road from Barbil to Kendujhar-Rourkela Road, S. Lal Park, Barbil cinema hall, Mining Colony, Revenue I. B., Barbil P.S, O. S. E. B. Office, Sundara Nallah, the jungle, A. P. R. Camp and the High School road bound the block. It starts with the house of Desraj Katiar and ends with the house of Sarbeswar Mishra.

Block No. 20—The block is bounded by P. W. D. main road, Kiribur level cross ng, Reserve forest, Sub-Treasury, Tahasil Office, P. W. D Office and F. C. I godown. It starts with the Treasury Offjce and ends with the house of Hiralal Sahu.

Block No. 21—This is basti area. It starts with the house of Sati Mahammed and ends with the house of Gopal Prasad Sarma.

Ward No. 5—The area of the Ward is bounded by a hospital, play ground, proposed S. Lal Park and a train line.

Block No. 22—The block is surrounded by 'BATA' Chhaka to Barbil Basit Road, Sabej Mohanto shop, Canteen shed, Hospital Road, Govt. Hospital, Teacher's quarters, Municipality pump house, play ground, R. T. O. Office, Bikash Mahal Road, High School Road and the Bungalow of O.M.D. Company. It starts with the water pump house and ends with the house of Nanda Kumar Jadab.

Block No 23—Hospital Road, Bikash Mahal Road, Municipality pump house, Main Road, Cinema hall to High School Road and the Satyandra Flour Mill are on the boundary of the block. It starts with a betel shop

and ends with the house of Narahari Mohanty.

Block No. 24—The block is limited by Pucca and Kutcha Roads and varieties of shops. It starts with a fruits shop and ends with the house of Bedlal Gupta.

Block No. 25—Sundara Nallah, main road and the Golap hotel are on the outer edge of the block. It starts with a shop and ends with the house of Ayut Bakar.

Block No. 26—The block is bounded by the station road, Basu hotel, main road, the train line and the Caltex petrol pump house in the east. It starts with the house of Abdull Khallique and ends with a shop.

Block No. 27—P. W. D. main road, Hospital Road, New Market Lane, level crossing, Municipality light post, Dressing hutting area, Nilachala Trunk Factory, Market area, Golap hotel, hivlal lane and Saroji hospital are on the outer surface of the block. It starts with the house of Rajkishore Ram ends with the house of Rajendra Kumar Thaker.

Block No. 28—Railway level crossing near Municipality, P. N. Wing House, Station Road, Pucca Road, Municipality bus and taxi stand, Nilachal Trunk Factory, H.D. Pandiya House area and T. T. C. Office are on the periphery of the block. It starts with meat shop and ends with a tea stall.

Ward No. 6—Two Schools are situated in this ward. One hospital, ward V and VII are adjacent to this ward. A train line is also passing through this Ward.

Block No. 29—Nalda to Barbil P. W. D. Road, Bhola Garage, the house of C. D. Parida, S. K. Mitra's Office and the house of Dilip Singh are on the border of this block. The house of Shivlal & Co., the State Bank of India, The Bank of India, the Bengali medium school are found inside the block. It starts with a vaccant house and ends with a Benglai medium school.

Block No. 30—The block starts with the house of Md. Kamruddin. Building Nos. 1 to 47 exist in this block.

Block No. 31—Building Nos. 48 to 107 exist in this block. It starts with the house of Barun Ghose and ends with the hous of Marnna Singh Munda.

Block No. 32—This block is surrounded by bus stand road, 'BATA' chhak, Park Road and the Govt. hospital. C. D. Panda's house, petrol pump, F.L. shop, the Bank of Baroda, MOIL Office, L.P. School and M. S. School are situated inside the block. It starts with the house of Bhubaneswar Mohanty and ends with the primary school.

Block No. 33—Mohanty Basti, Muslim Basti, Manisen's house, Rosolal's house, Govt. M. E. School, Bharat Battery, Govt. hospital, Kamala Printers, Basti Chhak, Mahanta Basti are on the border of the block. It starts with the house of Sarat Chandra Mohanta and ends with the house of Roya Munda.

Ward No. 7—A train line is passing through this Ward, where as the State Highway—10 is passing in the west side of this Ward.

Block No. 34—The road to Belkundi, Basti crossing, Premjit Singh's house, the road to Dalki, Barbil Dam, Sweeper's Colony, the Church, the Bungalow, the Municipal High School, Kailash Prasad's house, Patra Sahi, Munda Sahi are on the bounding line of the block. It starts with the residence-cum-shop of Kailash Prasad Choudhury and ends with the godown house.

Block No. 35—The house of Kanhai Patra, Barbil basti, Basti crossing, the Houses of Mr. Banarjee, Kailash Prasad and Premjit Singh, a dam, Magazine house, a hill and

the Forest Office are on the out skirts of the block. It starts with the house of Bankim Chandra Chatterjee and ends with the house of Sitara Munda.

Block No. 36—In the west of the Barbil to Nalda P. W. D Road, the train line, Bhola garage, Bast road, the house of Kanhai Patra, Rajkumara Kalava, Malhara Dutta, Dipti Jadab, Shrikumar Choudhuri and Hrudananda Mishra are on the periphery of the block. It starts with the building of Md. Yunus and ends with the house of Rajkrushna Kalpa.

Block No. 37—Belkundi village, Block No. 36&38 are adjacent to this block. It starts with the house os Sudarsan Gop and ends with the house of Bajai Mund.

Ward No. 8—The area is bounded by the P.W.D. Office, Sahanta Bahal, Sundara Nallha, one overhead tank, the village Sahanta Bahal, the train line in the east and the reserve forest in the west.

Block No. 38—Magazine hutting, N. K. Pal's house and hutting area, P. W. D. main road, Barbil to Nalda Road, Lebia hutting set bounds to the block. It starts with the house of Kartika Patra and ends with the building No. 63 of Surendra Khandyat.

Block No. 39—Reserve Forest, N. K. Pal's house a hill, Barbil Whitex Laundry, P. H. D. Office, Magazine hutting are on the bounding line of the block. It starts with the house of Biseswar Das and ends with the house of Rajkumar Rajat.

Block No. 40—Santal Bahal, Mahanta Sahi, a school, P. H. D. Office and quarters, Sridhar Mahanta's house, overhead tank, a hill, Sundara nallah, Pradhan Sahi, Municipality godown and store, I T. I., P. H. D. staff quarters are on the outer edge of the block. It starts with Sridhar Mahanta's house and ends with Ditya Patra's house.

Block No. 41—The Block is bounded by the P.H.D. Office, P H.D. School, overhead water reservoir, Baghia Buru, O.M.D. Bungalow, the house of Das Munda, the Church, Gopabandhu School, the pucca house of Sabitri Pradhan, the train line, the house of Jeevan Munda, Samuel Topne, Hanuk Nayak etc. It starts with the house of Sabitri Pradhan and ends with the house of Jayashri Jaj.

Block No. 42—Bakal hutting, P.H.D. Office, a hill, are on the boundary of the Block. It starts with the house of Taupi Lohar and ends with the Water Supply Office.

Block No. 43—Hill area and Jungle, Old Magazine house, Water Top Municipality Godown, way to I. T. I, Fatik Garage, Municipality Office, P. H. D. Road, S. E. Railway, the house of Sultan Mohammed, Gopabandhu School set bounds to the Block. It starts with the Gopabandhu High School and ends with the house of Seraj Khan.

Block No 44—The Block is bounded by the N.A.C. hutting, I. T. I. Road, B. M. Godown and the train line. It starts with the house of Ram Bahadur and ends with the house of Risha Munda.

Ward No. 9—Sundar Nallah is passing through the Ward. The area is bounded by the Octroi Check Gate and the train line.

Block No. 45—Station Road, Sundar Nallah, S. E. Railway line bound the Block. The house of Saraju Thakur, C. B. Patel's Saw-Mill, the Pump-House and a temple are found inside the Block. It starts with the Pump House and ends with the hotel-cum-betelshop.

Block No. 46—Wood Depot, Dispensary, School, Temple, Church, Destitute's home, School hostels are on the bounding line of the Block. It starts with a grocery shop and ends with the building No. 108.

Block No. 47— A hill, Jungle, Municipality Godown, Sundar Nallah, Station Road, Tahasil Quarters, Executive Officer's Quarters and C. P. I Office set bounds to the Block. It starts with the house of Biseswar Thakur and ends with the house of Debaki Patra.

Block No. 48—Sundar Nallah, Kalinga Road, way to Barbil Town, Kutcha Road to Basti area, the house of Jagulaiguri bound the Block. It starts with the house of Selai Munda and ends with the house of Raghunath Tanti.

Block No. 49—The Block is surrounded by Sundar Nallah, Station Road, Paddy Lands, Chandulal Office, the Saw-Mill, and the Kalinga Road. It starts with the house of Khilananda Jha and ends with the house of Buduri Munda.

Block No. 50—Sundura Nallah and Station Road bound the whole Block. It starts with the house of Kandar Munda and ends with the house of Rabindra Sahu.

Ward No. 10—The Ward is bounded by the Kalinga Recreation Club, K. C. Octroi Gate, Matiaposi village, Telephone Exchange, New Barbil Station, village Sundura, I T. I., a hospital and the Railway Stadium (New). A train line and the S.H.—10 are passing through this Ward. The River Karo is flowing in the west of this Ward.

Block No 51—Sundura Nallah, Barbil to Kendujhar Road, Bolani Road, O. M. Office, Veterinary Hospital, K. C. Thapra Office, Sudura Basti, Kiribur level crossing are on the out skirts of the Block. It starts with the house of S. K. Jharji and ends with the house of Ghasia Munda.

Block No. 52—Sundura Nallah, Bolani Road, Petrol Pump, Iron S. E. S. Office, Barbil Sub-Post Office, K. C. Gate are on the outer edge of the Block. It starts with the house of Bireswar Panda and ends with the house of Narayan Chandra Das.

Block No. 53—The block is bounded by the Barbil Station, a train line, Dibya Bhaban, Bolani Road, Telephone Exchange, E. S. I. Dispensary and the M. M. T. C. Office. It starts with the house of Muralidhar Piyari and ends with the house of Nagina Jadab, a residence-cum-livestock centre.

Block No. 54—I. T. I. School, Octroi Check Gate, Railway Colony, Electric Sub-Station, Goods-shed, Barbil No. 2 hutting, New Barbil Station bound the Block It starts with the house of Jogendra Das and ends with the house of Gardi Munda.

Block No. 55—Station Road, New Barbil Station, S. E. Railway Line, T. N. Thakur house, K. N. Rout Garage, W. B. Road and the Flour Mill are found in this Block. The Block starts with the house of Jaladhar Kumati and ends with a vaccant house.

Block No. 56—The Block is surrounded by the Reserve Forest, Karo River, Gad Hutting, L P. School, I. T. I. Colony, I. T. I. School and a temple. It starts with the school-cum-residence of Satyananda Nayak and ends with the house of Kul Bahadur.

Block No. 57—Karo River, Water Tank, Pump House, Industrial Estate, Forest Guest House, Station Gate, a L. P. School, Laxmi Mandir and the train line set bounds to the Block. It starts with the house of Bhima Patra and ends with the Upper Primary School.

Ward No. 11—Karo River, Champua Nallah, Matakambeda, K. I. Works, Kalinga Recreation Club, Matakambeda Octroi Cate and S. H.—10 bound this Ward.

Block No. 58—Karo River, road to Bolani, Chhatoi Hutting, Trinath Temple, S. E. Railway Godown House. Point House, Weight House, Champua Nallah, Bolani—Kiriburu Road, Ashram School area indicate the boundary of the Block. The Block starts with the Point House and ends with the house of Krushna Chandra Purti.

Block No 59—Karo River, Champua Nallah, the Factory Area, Bolani-K riburu Road, Security Office and the P. H. D. Office are on the out skirts of the Block. It starts with the house of Raya Lohar and ends with the house of Niranjan Dey.

Block No. 60—S. E. Railway Godown house, Factory Area, G. M. House, Overhead Tank, Kalinga Guest House, Officers Colony, Kiriburu-Bolani Road and Telephone Exchange denote the bounding line of the Block. It starts with the house of Harmehar Bagh Singh and ends with the house of Pahali Samantray.

Block No. 61—Bolani-Kiriburu Road, Football field, Dibya Jivan Sangha bound whole of the Block. It starts with the house of Bidyadhar Parichha and ends with the house of Tumba Haraj.

Block No. 62—Bolani-Kiriburu Road, Bus Stand, Market Area, Store Room, Playground, Over-head Tank set bounds to the Block. It starts with the house of Nabin Dalai and ends with the house of Suresh Saran.

Block No. 63—The block is surrounded by the Kalinga Recreation Club, Kalinga Market, Octroi Gate, Ashram School, Kiriburu Road, Champua Nallah, Kalinga U. P. School, Over-head Tank and Kolha Barapada. It starts with the Octroi Gate and ends with Debraj Patra's house.

Block No. 64—Karo River, Kolha Barapada, Champua Basti, Kutcha Road, Bolani Road Municipality Colony and the Poultry Farm bound whole of the Block. The house of Sututu Barik and Jaya Munda are found in the beginning and end of the Block respectively.

JODA TOWN

DESCRIPTION :

Ward No. 1—Barbil-Kendujhar Road passses through the Ward and the P.W.D. I.B. is situated in the middle of the Ward.

Block No. 1—The Block is bound d by Barbil-Kendujhar Main Road, Block Office Road, a hill in the west and the P.W.D. Road. The Block includes the buildings from building No. 1 of Harihar Nayak to building No. 75 of Phulamani Bewa and the village Baneikela.

Block No. 2—The hilly area, Barbil-Kendu har Road in the north, TISCO Colony Road, P.W.D. Road and the Ward No. 2 in the east denote the boundary of the Block. There are some quarters inside the Block which starts with the house of Dugu Munda and ends with the house of Budu Munda.

Ward No. 2—Mining Office, High School, Block Office, U. P. School, Hindi Medium High School, Azad Basti and the village Baneikela are inside the Ward.

Block No. 3—P.W.D.I.B., Mining Colony and Office, Barbil-Kendujhar Road, TISCO Colony, TISCO Pucca Road and Hirakud Colony set bounds to the Block. At the beginning of the Block building No. 1 is the residence-cum-shop of Biswanath Prasad and the building No. 58 (4) is the house of Sachidanand Das at the end.

Block No. 4—Baneikela Basti Road and Hirakud Colony Road indicate the boundary of the Block. It starts with a vaccant house and ends with the house of Sadhu Charan Mohanty.

Block No. 5—Barbil-Kendujhar Road way to Joda Market, N.A.C. Check Gate, Central Hospital, Mining Colony and the river Sona set bounds to the Block. It starts with a betel shop and ends with the house of Manibhadra Panda.

Block No. 6—The block is bounded by the Mining Colony, Barbil-Kendujhar Road, way to Joda Market Central Hospital and the water tank. It starts with the house of Rajaram Behera and ends with the house of Bangan Charan Mohalik.

Block No. 7—The river Sona and the N. A. C. Building are adjacent to the Block and the main road passes through the Block. It starts with the house of Rajkishore Mohanty and ends with the house of Edward Martons.

Block No. 8—Main Road and the river Sona are on the bounding line of the Block. It starts with house of Budan Singh Birballa and ends with the house of Rangadhara Patra.

Ward No. 3—The Ward is bounded by the river Sona in the south and Wards I & II.

Block No. 9—Kundurulala Market, Kundurulala Basti, Baneikela Basti, P.W.D. Road, west Joda Road bound the whole Block. It starts with the house of Arakhita Patra and ends with the house of Sugana Lahora.

Block No. 10—Baneikela Basti Road, the river Sona, Joda Market Road and P.W.D. Road to west Joda Road indicate the boundary of the Block. It starts with the house of Bhagabat Patra and ends with the High School.

Block No. 11—The river Sona, Tarini Cinema Hall and the Market Road set bounds to the Block. It Starts with the house of Nrushingha Charan Bastia and ends with the house of Ninda Kanta Giri.

Block No. 12—Market Road, Tarini Cinema Hall and the river Sona are in the out skirts of the Block. It starts with the house of Khetra Pradhan and ends with the house of Md. Karim.

Block No. 13—The Block is bounded by the way to Kundunala Basti, Joda Market area, Police Station and the river Sona. It starts with the house of Ram Singh Munda and ends with the residence-cum-workshop of Golap Chandra Sahu.

Block No. 14—The Block is surrounded by the way to Kundunala Basti, the river Sona and Joda Market area. It starts with a betel-shop and ends with the house of Jalandhar Pradhan.

Ward No. 4—The Ward is bounded by the J. E. Club and the river Sona in the north.

Block No. 15—Way to Joda west and the road from Joda to Bemebari denote the boundary of the Block. It starts with a Tailoring shop and ends with the house of Mukta Ram.

Block No. 16—The road from Joda to Bamebari, TISCO Park and the river Sona set bounds to the Block. It starts with the house of Chandra Deo Singh and ends with a grocery shop.

Block No. 17—The Block is bounded by the Super Market, a Temple, the river Sona, TISCO, Slag Field, way to Baunspani and the Bamebari Road. It starts with the temple-cum-residence and ends with the house of Gajendra Sharma.

Block No. 18—The river Sona, Bamebari Road, way to Baunspani and the adjacent Block No. 19 bound the whole Block. It starts with the house of Babaji Mohanty and ends with the house of Debendra Sahu.

Block No. 19—Way to Baunsapani, the river Sona, and the Super Market set bounds to the Block and the Block starts with the house of Sukalal Sendil and ends with the house of Makur Lahar.

Block No. 20—The river Sona, the Slag Field, TISCO Colony Road, way to the hill top denote the boundary of the Block. It starts with a meat stall and ends with the TISCO Store-Room.

Ward No. 5—The Ward is surrounded by the villages Daduan, Mutuda and Lahanda and a train line passes through the Ward.

Block No. 21—The boundary of the Block is represented by the Loading Plant, Primary Crusher Plant, Joda east hill top, Iron

Mines, Secondary Crusher Plant. S. E. Railway line, way to Jharan Mine, Manmora Camp, Lahanda village and the Weighbridge. It starts with the house of Sanbari and ends with the rest shed.

Block No. 22—A Pucca Road, a Kutcha Road, a Stream and the river Sona indicate the boundary of the block. It starts with the house of Bagul Singh and ends with the house of Asmat Sandil.

Block No. 23—The Block is bounded by the river, Sona, a road to the stream and a Kutcha Road. It starts with the house of Mansingh Munda and ends with the house of Kalakar Moharana.

Block No. 24—The main Pucca Road and the Block No. 25 bound this Block. It starts with the house of Satyabrata Pattnaik and ends with the Huller House.

Block No. 25—Durga Pendal, the Play-ground, Pucca Main Road, TISCO dispensary set bounds to the Block. It starts with the house of Shyama Sundar Mukhi and ends with the house of M. C Das.

Block No. 26—The river Sona, Joda east M. E. School, and the Main Road indicate the boundary of the Block. It begins with the house of Barun Kumar Sen and ends with the house of Bipin Sahu.

Ward No. 6—The Ward is bounded by the Police Station, the N.A.C. Office, a Bank, the Revenue Office and the F.M.P.

Block No. 27—The Police Station, G. S. & I.M.P. denote the boundary of the Block. It starts with the house of Md. Sahebjan Khan and ends with the godown house.

Block No. 28—The Bamebari Road and the canal bounds whole of the Block. It starts with the house of Dusasan Nayak and ends with the residence of Nageswar Kumar.

Block No. 29—The Kamar Joda village, Ward No. 5, 6 & 7, the Bank and the Post Office represent the outer edge of the Block. It begins with the house of Laxmidhar Sahu and ends with the hotel-cum-residence of Narasingh Das Mohapatra.

Ward No. 7—The Ward is bounded by the High School, and the river Sona in the north.

Block No. 30—The Road to I.B. the Pucca Road to upper camp and the Bichhakundi Road represent the periphous of the Block. It starts with the meat stall and ends with the I.B.

Block No. 31—The Block is bounded by the way to Joda west, the way to Joda Hospital and the Joda-Bansapani Road. It begins with the house of Narayan Das and ends with the house of Daitari Patra.

Block No. 32—The river Sona, Joda-Bamberi Road, way to West Camp and the way to Hospital are on the out skirts of the Block. It starts with the house of Mathura Sharma and ends with the house of Sudhir Kumar Chaudhury.

Blok No. 33—The Bichhakundi Road, the Colony Road, a hill and the Joda Bamebari Main Road indicate the boundary of the Block. The Block constitutes from Budhi Prasads, house to Karunakar Nayak's house.

Block No. 34—The Joda Bamebari Main Road, the Bichhakundi Road, a hill, the Colony Road and the Old Factory Road are on the outer edge of the Block. The Block begins with the house of Kedar Karnakar and ends with the house of Bhagirathi Patra.

Ward No. 8—The Ward is bounded by the M. E. School, the village Kamarjoda and the Ward No. VI, VII, X and XI.

Block No. 35—The Main Road to Bameri, Bichhakundi Road and a basti denote the bourdary of the Block. It begins from Das Karta's house to the house of Raghubir Singh.

Block No. 36—The Joda Bamebari Road is on the bounding line of the Block. It starts with the house of Nityananda Apala and ends with the house of Madanlal Agarwala.

Block No. 37—The road to Kamarjoda village, Bamebari Main Road, and the Bansapani Road set bound to the Block. It begins with the house of Heri Gop and ends with the house of Chamara Munda.

Block No. 38—A hill, the Ward No. 5 and the Word No. 7 bound the Block. It starts with the residence of S. K. Ghose and ends with the house of Janun Singh.

Ward No. 9—The Railway Station at Bansapani, the L. P. School, U. P. School, the village Khuntapani and the river Baitarani represent the boundary of the Ward.

Block No. 9—A hill, the Ward No. 5 and the Ward No. 7 are on the outer surface of the Block. It begins with the residence of S. K. Ghose and ends with the house of Janun Singh.

Block No. 40—The Train Line, Daily Market, a hill, the burial ground indicate the boundary of the Block. It starts with the house of Kailash Nayak and ends with the Pump House.

Block No. 41—Banspani, Railway Station, Water Pump, Railway Colony, the Market, a hill, Khuntapani School are on the out skirts of the Block. It starts with the house of Chamara Munda and ends with the Railway Station.

Block No. 42—The boundary of the Block is denoted by the village Daduan, Gauda Sahi, Sargitalia, the river Baitarani and the Munda Sahi. Baidhar Barik's house is found at the begining of the Block and the house of Muga Munda at the end.

Ward No. 10—The Ward is bounded by the village Bansapani, the U. P. School and the Ward Nos. VIII, IX and XI.

Block No. 43—Bamebari-Joda Road, Khuntapani Road, Munda Sahi and the Banspani Road represent the boundary of the Block. It begins with the workshop-cum-residence of Banamali Behera and ends with the house of Mayadhar Nayak.

Block No. 44—The Bamebari road, a hill and the O. M. C. Office bound the whole Block. It starts with a betelshop and ends with Ramachandra Patra's house.

Block No. 45—The block is surrounded by the Bamebari-Joda Pucca Rood, a hill and the company employees' Colony. The Block includes Madhusudan Mahakul's house to Weigh Bridge beside Mango Garden.

Ward No. 11—The Ward is bounded by the village Bichhakani and the M. E. School, the river Sona and a Kutcha Road from Barbil to Koira passes through the Ward

Block No. 46—The river Sona, Water Tank, Power House, Modi hutting Colony, the road from Malda to Joda and the house of Madha Patra represent the boundary of the Block.

Block No. 47—The Tata Company Road, Company Colony and Office, residential Quarters of Company, the Store Room, the house of Rabi Bakri, the TISCO Office, Malda-Joda Road and the children's garden are on the bounding line of the Block.

Block No. 48—The way to Keth hutting, way to Khandbandh from Bichhakund M. E. School side road indicate the boundary of the Block. The Block includes from a grocery shop to Lovarani Mishra's house.

Block No. 49—Keth hutting, Tata Company Colony, the M. E. School, the river Sona, a Hill, the Union-Office and Gourang Nayak's house denotes the out skirts of the Block

Block No. 50—The Block is bounded by the village area up to Keth hutting, the river Sona and the Water Pump house. The houses of Siba Patra and Sanibari Munda are found inside the Block.

KENDUJHAR TOWN

DESCRIPTION :

Ward No. 1—The ward is bounded by the villages Suleikhamar, Sidhamatha, a School and the village Sirisipal in the east.

Block No. 1—The boundary of the block is indicated by the way to Maghusahi, the way to Indakholisahi, Municipal High School, Homeopathic dispensary, Bisweswarpur Sasan road Municipal H gh Scool road, Narasinghapur Sasan road and the Hudabandha Tank. The block ends with the house of Dharanidhar Barik.

Block No. 2—The way to Upadhyaya Tank, Maghusahi road, the village Sirispal and Bisweswarpur Sasan road set bounds to the block. It begins with the house of Harischandra Rana and ends with the house of Rabinarayan Tripathy.

Block No. 3—The block is bounded by Jagannath Temple, Deuliasahi Road, the Court Road Sivnarayanpur Sahiroad and the Sidhamatha Road. It starts with the workshop-cum-residence of Haladhara Maharana and ends with the residence-cum workshop of Raghunath Maharana.

Block No. 4—The block begins with the house No 68 of Laxmidhar Nayak and ends with the house No. 79 of Benudhar Swain. It is completely the S. R. S. Block.

Ward No. 2—A temple, a tank, the Jungle and Sidhamatha represent the boundary of this ward.

Block No. 5—The boundary of the block is denoted by the Mukteswar Temple, the old palace, Kolhasahi road, Sidhamatha, Jungle, way to Narasinghpur and Bisweswarpur, Pratappur Sahi Road and the Jagannatha Temple The block begins with the house of Manojamanjari Devi and ends with a vaccant house.

Block No. 6—The Baladebjew Temple, Mukteswar Temple, old palace, palace road, Hundadwarasahi road, Babasahi Road, Gourasahi Road and Badadanda set bounds to the block. It starts with the vaccant house No. 83 and ends with the house No. 171 of Biswamitra Nayak.

Ward No. 3—A temple and two Schools are found in this ward. Ward No. I, II, IV, VI & VII set bounds to this ward.

Block No. 10—The block is bounded by the way to the Court, the way to the old Town and the Veterinary Hospital. The Bhumijasahi Road passes through this block and a number of fishery tanks are found in this block. It begins with the house of Gobinda Munda and ends with the house of Hari Patra. Most of the houses of this block are in S. R. S. Unit.

Block No. 11—The periphery of the block is denoted by the main road, the way to Sibanarayanpur Sahi, old market, Jagannatha Temple, old palace, the way to Bhatta Sahi and the Naik Sahi Road. The block starts with the house No. 154 (S), a grocery shop and ends with the house No. 17 H (S) of Shyam Nayak.

Block No. 12—The block is bounded by Badadanda in the south, the road to Badadanda and the road to palace. It starts with the house No. 48 (S) of Kandia Nayak and ends with the house No. 169 (S) of Rankanath Pati.

Ward No. 4—The ward is bounded by the Veterinary Hospital and a Temple. The N. H.—6 passes through this ward.

Block No. 7—The block is surrounded by Maligaon the Jungle, the way to Gadsahi, the way to Baidyaraj Sahi, Balijodi Nallah, the main Road, Baldevjew Temple and the National

Highway No. 6. It begins with the house of Laxmidhar Dehuri and ends with the house of Golak Chandra Patra.

Block No. 8—The outer edge of the block is indicated by the National Highway No. 6, Balijodi Nallah, Baidyaraj Sahi Road, Keutasahi Road and the Karansahi Road. The house of Madan Sundar Nayak is the first house of the Block and the house of Pabin Kumar Mohanty is the last but one whereas the last house is a vaccant house.

Block No. 9—Gopinathpur, Maligaon, Balijodi Nallah, N. H. No. 6, the way to Baripada, the way to the Court, a Temple and a School are on the outskrits of the block. The Dispensary, Dhipasahi, Kimiri Doli and Mochigan Constitute this block. It begins with the house of Pabana Nayak and ends with the house of Niranjan Jhara.

Ward No. 5—The ward is bounded by the National Highway No. 6, Ganduribeda and Mochibandha. The State Highway crosses the ward.

Block No. 46—Champua-Jajpur Road and Sambalpur-Baripada Road indicate the boundary of the block. Kesaba Nayak's house is found at the beginning of the block where as Pandaraj Kausik's house is at the end.

Block No. 47—Jajpur-Champua Road in one side and the Madhapur Road on the other bound whole of the block. It includes a betel shop at the beginning and Sukra Majhi's house at the end.

Block No. 48—The National Highway No. 6 and the Madhapur Road denote the boundary of the block but the Champua Road crosses the block. It begins with the house of Jagannath Biswakarma and ends with the house of Bidyadhar Nayak.

Block No. 49—Siripur Road in the north, National Highway No. 6 in the south, Madhapur Road and the Road to College set bounds to the block. It begins with the house of Harisankar Khandai and ends with a grocery shop.

Block No. 50—The National Highway No 6 passes in the south where as the Madhapur Road, Champua Road and College Road passes through the block. It begins with the house of Kamalakanta Jena and ends with a cycle repairing shop.

Ward No. 6—The ward is bounded by the village, Ranki and the wards I, III, VII.

Block No. 13—The way to the old Town and the way to Dhanurjayapur passes through this block. The block is bounded by the Dhenkapur village and the way to Sirisipal. It starts with Mohan Behera's work shop-cum-residence and ends with the house of Chemi Bewa.

Block No. 14—The bounding line of the block is indicated by the Main Road to Old Bazar, the road to Dhanurjayapur Sasan, Thakurpatna Road, a Temple, Darkhola Pond, the road to dispensary and Road to New Bazar. The block begins with the shop cum-residence of Kamala Bewa and ends with the house of Hemendra Kumar Sahu.

Ward No. 7—The ward is surrounded by the wards VI, III & VIII and the N. H. No. 6 in the north.

Block No, 15—The National Highway No-6 and the Main road indicate the boundary of the block. The Janardanpur Sasan is included in the block. It starts with the house of Basanta Kumar Sahu and ends with the Janardanpur U. G. M. E. School.

Block No. 16—The National High Way No. 6 and the Main Road denote the boundary of the block. It begins with the shop-cum-residence of Khetrabasi Behera and ends with the house of Sankarsan Nayak.

Block No. 17—The ways to Janardanpur and the way to National High Way No. 6 set bounds to the block. It starts with the house No. 90 of Haria Nayak and ends with the house No. 141 of Gobinda Mohanta.

Ward No. 8—The ward is bounded by the National Highway No. 6 in the north and the village Ranki in the south.

Block No. 18—Way to the National High way No. 6 the village Ranki and the way to Badasasan denote the out skirts of the block. The main road passes through this block. It starts with the house No. 135(S) of Nilamani Biswal and ends with the house No. 63 (S) of Kanduri Charan Sahu. This block is a part of S. R. S. Unit.

Block No. 19—The Bada Sasan Road, the way to the Court, the way to old town, an U. P. School and the Post Office are found inside the block. It starts with the Kine house and ends with the house of Madan Nayak.

Block No. 20—This block is the first part of S. R. S. Unit which is by the side of the National Highway No. 6. The village Dhangadapada and a part of Badasasan Constitute this block. It starts with the house No. 1 (S) Tuni Bewa and ends with the house No. 61 (S) of Pitambar Mishra.

Block No. 21—The National Highway No. 6, the way to the new market, Badasasan Road and Birabarpur Road indicate the bounding line of the block It starts with the building No. 136 (S) of Rabindra Kumar Sethy and ends with the Building No. 216 (S) of Shyama Sundar Sethy.

Ward No. 9—The Hospital, School, a Temple, the town hall, Police Station and the park are situated in this ward.

Block No. 22—The Jail, Reserve Police Camp, Police line, U. P. School, Municipal market, the Church and the D. N. High School are included in this block. It begins with the house of Sailendra Narayan Das and ends with the house of Sanaulla Khan.

Block No. 23—The Nursing Training Hostel, Hospital, the residence of C. D. M. O., Hospital quarters and the Family Planning Centre are found inside the block. It starts with the house No. 83 of Khatua Nayak and ends with the house No. 155(4) of Gobinda Chandra Raj.

Block No. 24—The way to the Court, the way to the bus stand and the Ranki village set bounds to this block. It starts with the house of P. Sukumar Rana and ends with the house of Dukhabandhu Dehuri.

Block No. 25—The Jail Road area, Municipality Office, Town hall and the market buildings are found inside the block. It starts with the house of Chakra Nayak and ends with Shorthand Typewriting Institute.

Block No. 26—The Govt. Girl's High School, the Police Station and the park are situated inside the block. It starts with the Govt. Girls' High School and ends with the house of Bhagabat Sethy.

Block No. 27—The block is bounded by the Road to bus stand, the road to the old town and the village Ranki. It starts with the house of Narayan Mishra and ends with the house of Bijoyram Das.

Ward No. 10—The ward is bounded by the National Highway No. 6 and the wards V, VIII, IX and XII.

Block No. 41—Sambalpur - Baripada Road and Jajpur-Champua Road denote the boundary of the block. The M. E. School, the Bank of India, Co-operative Bank, D. F. O. Office are situated inside the block. It starts with the fruitshop-cum-teastall and ends with the house of Sadananda Pati.

Block No. 42—The block begins with the house of Bibhuti Bhusan Kuanr and ends with a vaccant house.

Block No. 43—The block begins with the house of Basanti Dehuri and ends with the house of Rama Chandra Patra.

Block No. 44—Sambalpur-Baripada Road passes by the side of the block. It starts with the house of Makuru Nayak and ends with the house of Prafulla Mahanta.

Block No. 45—Sambalpur-Baripada Road, the Jail and the Post Office set bounds to the

block. It includes from the house of Bhula Nayak to the house of Amulya Ratna Pattnaik.

Ward No. 11—The ward is surrounded by the villages Basantapur, Gobindapur, Mandua and the Kula Dera-L. I. C. Colony.

Block No. 28—The block is bounded by the Mining School, the road to the Mining School and the road to Jajpur. The Fishery Office is situated in this block. It begins with the pump house and ends with the District Employment Office.

Block No 29—The road to Jajpur, passes in the middle of the block. It starts with the house of Jugal Kishore Brahma and ends with the house of Harisankar Das.

Block No. 30—The village Saras is in the south of the block. It starts with the house of Nata Nayak and ends with the house of Kirtan Bihari Behera.

Block No. 31—The boundary of the block is indicated by the road to Saharpada, Gobindpur road, Mining School the village Kuladera and Mandua Post Office. It begins with the house of Birupakhya Pando and ends with the house of Kalandi Charan Panigrahi.

Block No. 32—The block is bounded by the villages Govindapur and Jamuhata and the Road to Saharpada. It starts with the house of Tarun Kumar Kanungo and ends with the house of Premaghana Mishra.

Block No. 33—The out skirts of the block is denoted by the village Basantapur, the house of destitutes, Gobindpur and the road to Saharpada. The block begins with the house of Ananda Sardar and ends with the house of Jhansi Meria.

Ward No. 12—National Highway No. 6 passes through this ward. The village Badahala is situated on the boundary where as the Revenue Colony is found in side the ward.

Block No. 34—The road to the Mining School, the road to Jajpur-road, the road to the main Post Office, Police Station and Childrens' Park set bounds to the block. It starts with the house of Babaji Charana Rout and ends with the house of Bata Krushna Rout.

Block No. 35—The Childrens' Park and the Police Station are situated in this block. It starts with the Residence-cum-shop of Durjodhan Bhuyan and ends with the house of Fakir Charan Dhala.

Block No. 36—Sambalpur-Baripada road pasess in the south of this block. Patel Chandra Mahanty's house is found at the beginning of the block where as Mr. Nanda Kishore Barik's house is found at the end.

Block No. 37—Champua-Cuttack road passes by the side of the block and the Sambalpur road crosses the block. The block begins with an office and ends also with an office.

Block No. 38—Sambalpur Baripada Road passes by the side of the block and the Municipality check gate is found at the boundary. The block starts with the house of A. K. Bhattacharya and ends with the house of B. K. Sahoo.

Block No. 39—Baripada-Sambalpur road and the way to Badahal ind cate the boundary of the block. The house of Janha Behera is found at the Commencement of the block and Rasik Nayak's house is found at the end.

Block No. 40—The block is bounded by Baripada-Sambalpur road, the way to the College, and F. C. I. store room, the Income Tax office, Hostel and Audit office are situated in this block. It starts with the house of Jenamani Patel and ends with the house of Narayan Das.

Ward No. 13—The ward is surrounded by the villages Tulasipur, Kabitara, Baligoda, Dhurupada, Badahal, Gumura and Bodapalasa. The College is situated inside the ward.

Block No. 51—The College road is found in the south of the block. The Pump house is the first house and the house No. 68 of Chuna Munda is the last house of the block.

Block No. 52—The College road denotes the block at its boundary the house No. 69 of Suka Munda is the beginning where as the house No. 154 of Hadibandhu Mohanta is the end of the block.

Block No 53—The road to Gambharia, the villages Badahal, Gumura and the river Aradei are on the out-skirts of the block. An U. P. School is found at the beginning of the block and the house of Purna Chandra Patra is at the end.

Block No. 54—The College road and the road to Gambharia set bounds to the block. The College and the College Hostel are situated inside the block. The block begins with the College building No. 42 and ends with the house No. 75 of Bidyadhar Prusty.

Block No. 55—The way to the Brahmanigaon indicate the block at its boundary. A School and a hostel are situated inside the block. It starts with the house of Mayadhar Mahanta and ends with the house of Patel Majhi.

Block No. 56—The way to Gambharia, College roads, way to Badahala denote the boundary of the block. It starts with the house of Udhaba Majhi and ends with a Temple.

ANANDAPUR TOWN

DESCRIPTION :

Ward No. 1—The ward is bounded by the river Baitarani and the ward No. 2 and 6. The Karanjia-Bhadrak main road passes through the ward.

Block No. 1—The villages, Salabani is adjacent to the block. It starts from the U. P. School and ends with the house of Dukha Behera.

Block No. 2—The block starts with the temple and ends with the house of Krushna Chandra Sahu. A road to Salabani passes through the ward.

Block No. 3—Karanjia-Bhadrak road passes through the block and the village Sarangi is adjacent to the block. It starts with a grocery shop and ends with the house of Lakan Ho.

Block No. 4—The village Pandadihi and Bhadrak-Karanjia road bound the block in the east and west respectively. It starts with a cowshed and ends with a grocery shop.

Ward No. 2—The river Baitarani is flowing by the side of the ward.

Block No. 5—The Padmapur village represents the block. It starts with the house of Kalandi Sahu and ends with the house of Khatua Sahu.

Block No. 6—The villages Salbani and Sarangi are situated at the boundary of the block. It starts with the U. G. M. E. School and ends with a temple.

Ward No. 3—The river Baitarani flows by the side of the ward.

Block No. 7—One side of the block is indicated by the river Baitarani, Bhadrak-Karanjia road passes through the block. It starts with the house of Giridhari Das and ends with the house of Baikuntha Patra.

Block No. 8—Bhadrak-Karanjia road passes by the side of the block. It starts with the house of Subar Kumar Singh and ends with Brahmani Devi U. P. School.

Block No. 9—Bhadrak-Karanjia road passes through the block and one side of the block is bounded by the river Baitarani. It starts with a betel shop and ends with the house of Ramkrushna Rao. The Maternity Centre is situated in side the block.

Ward No. 4—The River Baitarani is flowing by the side of the ward.

Block No. 10—The out skirts of the block is denoted by Daleisahi, the road to Padmapur, the road to Laxmibazar and Mangala Mandap. The block starts with the Hayagriba temple and ends with the house of Raghunath Barik.

Block No. 11—The block is bounded by Bhadrak-Karanjia road, Kansari sahi, Dhoba sahi and the Laxmi bazar, N. A. C. Office. It starts with a grocery shop and ends with the house of Manicharan Dalei.

Block No. 12—Karanjia-Bhadrak road passes through the block. The Sub-Jail, Govt. Girl's H. E. School, Dadhibaman Jew Temple and Ananda Bhaban are found inside the block. It starts with the house of Kalandi Charan Sahu and ends with the house of Gopinath Das.

Ward No. 5—The river Baitarani flows by the side of the ward. The Police Station and College are situted inside the ward.

Block No. 13—Karanjia-Bhadrak main road, Goldsmith's sahi and Rajput sahi Consitute the block. The river Baitarani passes by the side of the block. It starts with the High School and ends with Anadeswar Temple.

Block No. 14—The police station and the main road indicate the block at its boundary. The block starts with the house of Laxmidhar Panda and ends with a shop.

Ward No. 6—It is bounded by the wards 1, 2, 4, 5, 7, 8 and 9. The hospital is situated in side the ward.

Block No. 15—The block is found near the village Padmapur. It starts with the house of Rabindra Behera and ends with the house of Kirtan Jena.

Block No. 16—The block is denoted by the Basulisahi road. It starts with the house of Bailochana Jena and ends with the house of Menki Bewa.

Block No. 17—The block starts with the Carpentry Industry Centre and ends with the house of Nilamani Sahu.

Block No. 18—The block starts with the house of Jogendra Sahu and ends with the Homeopathic clinic.

Ward No. 7—The river Baitarani is flowing in the south of the ward. A college is situated inside the Ward.

Block No. 19—Two sides of the block are indicated by Laxminarayanpur Sasan and Anandapur-Bhadrak road. It starts with the house of Sahadeba Mishra and ends with the house of Gadadhar Nayak.

Block No. 20—Alia sahi and Balabhadrapur sasan consitute the block. It starts with the house of Lalit Mohan Singh and ends with the house of Bharat Chandra Sahu.

Block No. 21—Bhadrak-Anandapur road and the road to Uttareswar denote the block. It starts with the Siva temple and ends with the house of Kali Budan.

Ward No. 8—The river Baitarani and the ward No. VII & IX set bounds to the ward.

Block No. 22—The sides of the block are identified by the village Salabani Bhadrak-Karanjia road. Natha sahi road, Sardar sahi road and Mallick sahi road. The block starts with the house of Ratnakar Guin and ends with the house of Markand sahi.

Block No. 23—The road to Mallick sahi, Fakirpur-Anandapur Kutcha road, Bengalisahi road, indicate the block. It starts with a betel shop and ends with the Weaver's work shop.

Block No. 24—The block is adjacent to Fakirpur pucca road. It starts with the house of Manguliguin & ends with a betel shop.

Ward No. 9—The river Baitarani flows by the side of the ward and the Karanjia-Bhadrak main road passes through the ward.

Block No. 25—It consists of Thanapatisala and Dehurisahi. It starts with a vaccant house and ends with the house of Jai Dehuri.

Block No. 26—The river Baitarani and a High School indicate the block. It starts with the house of Bhikari Mallik and ends wiih the house of Sasibhusana Dhala.

Block No. 27—Anandapur-Bhadrak road passes through the block. It starts with the house of Bhikari Charan Kar and ends with the N. A. C. Check gate.

Ward No. 10—One side of the ward is bounded by the river Baitarani. Karanjia-Bhadrak road passes through the ward.

Block No. 28—Anandapur-Bhadrak road passes through the block. Harijan sahi Bania-sahi and Majhi sahi represent the block. It starts with a work shop and ends with the house of Khasia Jena.

Block No. 29—Bhadrak-Anandapur road passes by the side of the block. It starts with the house of Bidyadhar Jena and ends with the house of Makunda Jena.

Block No. 30—Maruti sahi and Narayan Kothi sahi indicate the block. It starts with a cycle repairing shop and ends with a rice mill.

Ward No. 11—The river Baitarani flows by the side of the ward.

Block No. 31—One side of the block is bounded by Anandapur-Bhadrak road. It starts with the house of Kanhu Jena and ends with the house of Kartika Jena.

Block No. 32—It consists of Teli sahi, Sahani sahi Mohanty sahi, Pati sahi and Bazar sahi. It starts with a temple and ends with the house of Dhaina Mohanty.

Block No. 33—The sides of the block are denoted by the river Baitarani, Chendar sahi road, Patisahi, Balipada road and Balukeswar temple. It starts with the house of Natabar Mohanty and ends with the Balukeswar Temple.

Ward No. 12—Kendujhar-Jajpur road passes through the ward and the Govt. Office are situated inside the ward.

Block No. 34—Kainipur, Salapada sasan, Salapada New Colony and Barigan reserve forest. identify the block. It starts with the House of Karunakar Senapati and ends with the house of Aswini Jena.

Block No. 35—Janar Harijan sahi, Naik sahi and Harijana sahi represent the block. It starts with the High School and ends with a confectionary shop.

Block No. 36—A School, I. B., Hospital, a temple and P. W. D. S. D. O. Office are situated inside the block. It starts with the Irrigation office and ends with the house of Gobinda Senapati.

Ward No. 13—The river Baitarani flows by the side of the ward and the Kendujhar-Jajpur road passes through the ward.

Block No. 37—Jajpur-Kendujhar road passes through the block. Ghasipur Block Colony, Ghasipur High School & M. E. School, Post Office, Bus stand, Harijan sahi are found inside the block. It starts with the ticket counter and ends with the house of Sk. Ismile.

Block No. 38—The road to Kendujhar passes through the block. It starts with the Office-cum-residence of Niranjan Hota and ends with the house of Premalata Pattnaik.

Block No. 39—Panchupali road and Kendujhar-Jajpur road passes through the block. It starts with the house of Nanda Kishore Das and ends with the house of Matya Behera.

Ward No. 14—The river Baitarani and the Kendujhar- Jajpur road indicate the Ward at its boundary.

Block No. 40—Jajpur-Kendujhar road, Murabali, Ghasipura, Kainipur set bounds to the block. It starts with the house of Ananta Sahu and ends with the house of Pari Sahu.

Block No. 41—The block starts with the Siva Temple and ends with the house of Babaji Sahu.

Block No. 42—Jajpur-Kendujhar road passes by the side of the block. It starts with the house of Banka Patra and ends with the house of Baikunthanath Sahu.

Block No. 43—Ghasipur, Murali Kumunia are found on the out skirts of the block. It starts with the Jhadeswar Temple and ends with the house of Golekha Mukhi.

Block No. 44—Two sides of the block are bounded by the river and Jajpur-Kendujhar road. The Hospital, P. W. D. Office, Forest beat and Veterinary Office are situated inside the block. It starts with the residence of Rabindra Kumar Mohakud and ends with the house of Mahendra Kumar Das.

Ward No. 15—Kendujhar-Jajpur road passes through the ward.

Block No. 45—Kendujhar-Jajpur road and Deogarh road passes through the block. It starts with the house of Narayan Amanta and ends with the house of Birabhadra Saha.

Block No 46—Two sides of the block are denoted by Kendujhar-Jajpur road and Deogan road. The block starts with the house of Karunakar Biswal and ends with a grocery shop.

Block No. 47—The block is surrounded by a hill, the Project, Bhola Nuagaon, Harijan sahi, Kainthani Pond, Rama Patra pond, and Khandayat sahi. It starts with Bayababa Temple and ends with the house of Gangara Das.

BALAGODA (Bolani) TOWN

DESCRIPTION :

Ward No. 1—The ward is bounded by the village Nimatpur in the north, Matkambeda and Bolani village in the south. Karo reserve forest in the west and the river Karo in the east.

The D. A. V. School, Hospital, football ground, busstand, hutments offices, loading plant, colonies including the Railway colony, Kolha villages are situated inside the ward.

Block No. 1—This block is sorrounded by the road to Matkambeda, Kolha basti, Karo R. F. and the villages Nimpur and Bolani, the road to Kiriburu passes through the block. It starts with the house of Chutu Mahakud and ends with the house of Jugala Nayak.

Block No. 2—The Champuasahi, the village Bolani, M. M. T. C. Road, the village Nimpur, and the Balagoda Nallah surround this block. It consists of Mundasahi, a hill etc. The block starts with the house of Arjuna Mahakud and ends with a liquor shop.

Block No. 3—The block is bounded by S.E. Railway signal house, the road to M. M. T. C. weigh-bridge, the road to Railway colony, a stream, and the Barbil-Kiriburu road. Inside the block the Govt. weigh-bridge and the W. hutting are found. The block starts with the house of Gafur Sahu and ends with a work-shop.

Block No. 4—Kolha basti, Balagoda village, W. Hutting and the train line are on the out skirts of the block. The block includes Railway colony, the Hutting area and a stream. It starts with the house of Angada Munda and ends with the house of Laxmidhar Pradhan.

Block No. 5—The block is surrounded by the village Bolani, S. E. Railways, the Diesel Tank and the Railway water pump house. The market area, Railway hutting and the Nallah are found inside the block. It starts with the residence-cum-shop of Sadananda Barik and ends with the Railway pump house.

Block No. 6—The block is bounded by the Panposh Nallah, water tank road and the Check-gate, the Electric Office at the begining

and the Electrical sub-station at the ends are found in the block.

Block No. 7—The boundary of the block is indicated by the Gurudwara, bus-stand, Market area, the road to mines, Mahalaxmi pujamandap, Bolani Town L. P. School and the bazar area. The block starts with the shop and work-shop cum-residence of Ghanashyama Panigrahi and ends with the house of Bharat Mala.

Block No. 8—The block is bounded by the Cess Colony and the Electrical sub-station. It begins with the house of Arta Karua and ends with the house of Gania Munda.

Block No. 9—The pucca roads and the football ground set bounds to the block. It starts with the house No. 101 of Biswanath Holdar and ends with the house No. 198 of A. P. Kartam.

Block No. 10—The block is surrounded by the forest, D. A. V. School, hospital and the football ground. It starts with the house of Bijaya Kumar Mishra and ends with the house of Charulatasiru Goswami.

Block No. 11—The outer edge of the block is denoted by the forest, way to Niamtir, the mount club and the way to D. A. V. School. It starts with the house No. 95 of Harachand Giri and ends with the High School.

Block No. 12—The Nimpur village road is found on the bounding line of the block and the electrical sub-station, the water tank are situated inside the block. The block begins with the electric sub-station and ends with the new house of Sadananda Karua.

Block No. 13—The periphery of the block is indicated by the colony garden, Nimpur road, and other roads. The block starts with the house No. 81 of B. K. Nayak and ends with the house No. 179 of Noor Mahammad.

Block No. 14—The Panaposh Nallah and the main road surround this block. The block starts with the house of Barisa Ho and ends with the house of Lalgola.

Block No. 15—The boundary of the block is denoted by a hill, forest, the Panposh Nallah, the main road and the A. T. I. R. compound wall. The block starts with the house No. 105 of Bansidhar Mohanta and ends with the house No. 209 of Nanu Bunbra.

Block No. 16—The block is bounded by the forest, F-type quarters, police station, children's park, cricket ground and Balagoda Nallah. It starts with a workshop and ends with the house of Mahendra Singh.

Block No. 17—The main road towards Magazine house, the hospital road, Balagoda Nallah, the road towards D. A. V. School, the road towards Bishnu Mandir and the football ground set bounds to the block. It starts with the building No. 11 of Kashmirlal Ratan and ends with the house of Siya Raju.

Block No. 18—The block is surrounded by a hill, the main road, Hutting Balagoda Nallah and the cricket ground. The Post Office and the Police Station are found inside the block. It begins with the house of Sidir Hesa and ends with the house of Ranjana Singh.

Block No. 19—The Block is surrounded by the road towards Barbil, a colony and the road towards the market. It begins with a shop and ends with the house of Lal Mohan Mohanta.

Block No. 20—The out skirts of the block is denoted dy the forest, the main road and M. E. Hutting. The block starts with a betel shop and ends with the house of Agardas Suryabansi.

Block No. 21—The block is surrounded by the main road, Hutting and forest. It starts with the house No. 128 of Sada Patra and ends with the house No. 240 of Atirilal Samarani.

DAITARI TOWN

DESCRIPTION :

Ward No. 1—The Express High Way to Paradeep is passing through this ward and the reserve forest bound the ward in the east.

Block No. 1—The Mining Office, Electrical Office Canteen, the Central Store, General Manager's Office, Telephone Office, the Plant View Club, Mechanical garage, the reserve forest and the check gate denote the block at its boundary. It starts with the house of Bijaya Krushna Mohapatra and ends with the house of Gangadhar Mohapatra.

Block No 2—The reserve forest, the nallah, School road and the electrical sub-station set bounds to the block. It starts with the house of Ratendranath Chatarjee and ends with the house of Aviram Digi.

Ward No. 2—The Express High Way and the School road indicate the boundary of the ward. The Schools, Filter house and an electrical sub-station are situated inside the ward.

Block No. 3—The block is bounded by the Express High Way, the School Road and the hill top road. The playground, Pump-house, and the Civil Supply Office are found inside the block. It starts with the house of Bidyadhara Pradhan and ends with the house of Nidhi Rana.

Block No. 4—The block is bounded by the reserve forest, the ward No. 1 in the east and the ward No. 3 in the west. It starts with the house of Lambodar Das and ends with the house of Bulu Patra.

Ward No. 3—The Express High Way is passing through this ward and the Market is found inside the ward. The wards 2 and 4 are adjacent to this ward.

Block No. 5—The ward 4 & 2 bound the block in the east and west respectively. The block starts with the house of Madhusudan Mohanta and ends with the house of Rupa Tiria.

Block No. 6—The Malada Hutting, the Nallah and the Harichandanpur-Daitary road set bounds to the block. It starts with the house of Narahari Sharma and ends with the house of S. Samala.

Ward No. 4—The way to Harichandanpur is found at the boundary of this ward. The Hospital is situated inside the ward.

Block No. 7—The boundary of the block is indicated by the way to Harichandanpur, Hospital road, the nallah, reserve forest, and Daitary Hill top. The block starts with the house of Satrughna Sahu and ends with the house of Chandra Dutta Bahadur.

Block No. 8—The block is bounded by the way to Talapada reserve forest and the way to Hospital. A dam and the Power House are situated inside the block. It starts with the house of Mahendra Kumar Mohanty and ends with the house of Narahari Chetar.

Block No. 9—The out skirts of the block is denoted by the forest, the way to the Hospital and the Express High Way. The Electric Office is situated inside the block. It starts with the house of Amulya Mohanty and ends with a betel shop.

Ward No. 5—The ward is bounded by the Reserve Forest, ward No. 2, and the ward No. 3. The Police Station and the Marda hutment are situated inside the ward.

Block No. 10—The sides of the block is denoted by the Reserve Forest, Express High Way, the nallah market, and the Marda hutting. The Police Station and 48 tenements are situated inside the block. It starts with a vaccant house and ends with the house of Dasaratha Majhi.

Block No. 11—The Reserve Forest, Market, wards III and V and the Police Station set bounds to the block. The Iepa hutment, Marda hutment, Marda field and the Nallah are found inside the block. It starts with the house of Basta Tudu and ends with the house of Maheswar Malhar.

PRIMARY CENSUS ABSTRACT

FOR

SCHEDULED CASTES

PRIMARY CENSUS ABSTRACT FOR SCHEDULED CASTES

Sl. No.	State/District/Tahasil/ P.S./ Part-P.S./U.A./ City/Town	Total Rural Urban	No. of households with S.C. Members	Total S. C. Population (including Institutional and Houseless population)			Literates			Main Workers					
										Total Main Workes (I—IX)			Cultivators (I)		
				P	M	F	P	M	F	P	M	F	P	M	F
1	2	3	4	5	6	7	8	9	10	11	12	13	14	15	16
3.	**Kendujhar District**	**T**	**24,863**	**124,379**	**62,598**	**61,781**	**35,739**	**27,555**	**8,184**	**40,453**	**33,857**	**6,596**	**14,022**	**13,143**	**879**
		R	**21,002**	**106,540**	**53,409**	**53,131**	**30,213**	**23,367**	**6,852**	**34,850**	**29,291**	**5,559**	**13,535**	**12,692**	**843**
		U	**3,861**	**17,839**	**9,189**	**8,650**	**5,520**	**4,188**	**1,332**	**5,603**	**4,566**	**1,037**	**487**	**451**	**36**
1.	TELKOI TAHASIL	R	2,387	11,184	5,609	5,575	2,476	2,072	404	3,903	3,111	792	1,647	1,516	131
1.	Telkoi P. S.	R	1,451	6,877	3,446	3,431	1,293	1,085	208	2,465	1,964	501	964	900	64
2.	Pandapara P. S.	R	480	2,312	1,157	1,155	624	520	104	804	624	180	317	287	30
3.	Kanjipani P. S.	R	456	1,995	1,006	989	559	467	92	634	523	111	366	329	37
4.	BARBIL TAHASIL	T	3,952	16,861	8,613	8,248	4,650	3,744	906	5,938	4,281	1,657	369	323	46
		R	1,666	6,942	3,494	3,448	1,736	1,436	300	2,736	1,820	916	315	286	29
		U	2,286	9,919	5,119	4,800	2,914	2,308	606	3,202	2,461	741	54	37	17
1.	Joda P. S.	T	1,890	8,402	4,219	4,183	2,455	1,935	520	2,936	2,023	913	179	168	11
		R	885	3,749	1,909	1,840	969	810	159	1,513	998	515	162	154	8
		U	1,005	4,653	2,310	2,343	1,486	1,125	361	1,423	1,025	398	17	14	3
	* Joda Town (N·A.C.)	U	1,005	4,653	2,310	2,343	1,486	1,125	361	1,423	1,025	398	17	14	3
2.	Barbil P. S.	T	1,855	7,497	3,946	3,551	1,935	1,620	315	2,678	2,019	659	80	55	25
		R	574	2,234	1,137	1,094	507	437	70	899	583	316	43	32	11
		U	1,281	5,266	2,809	2,457	1,428	1,183	245	1,779	1,436	343	37	23	14
	Barbil Town (M)	U	968	3,999	2,131	1,868	1,030	865	165	1,358	1,088	270	22	21	1
	Balagoda (Balani) Town (C.T.)	U	313	1,267	678	589	398	318	80	421	348	73	15	2	13
3.	Champua P. S. (Portion)	R	207	962	448	514	260	189	71	324	239	85	110	100	10
3.	CHAMPUA TAHASIL	R	2,102	10,139	5,049	5,090	3,502	2,632	870	3,507	2,622	885	1,414	1,161	253
1.	Champua P. S. (Portion)	R	1,228	5,962	2,953	3,009	2,065	1,545	520	2,053	1,543	510	814	673	141
2.	Baria P. S.	R	874	4,177	2,096	2,081	1,437	1,087	350	1,454	1,079	375	600	488	112

Contd.

Sl. No.	State/District/Tahasil/ P.S./Part-P.S./U.A./ City/Town	Total/ Rural Urban	Main Workers									Marginal Workers			Non-Workers		
			Agricultural Labourers (II)			Household Industry, Manufacturing, Processing, Servicing and Repairs [V(a)]			Other Workers [III, IV, V (b) and VI to IX]								
			P	M	F	P	M	F	P	M	F	P	M	F	P	M	F
1	2	3	17	18	19	20	21	22	23	24	25	26	27	28	29	30	31
3.	**Kendujhar District**	**T**	**12,398**	**10,293**	**2,105**	**3,060**	**1,928**	**1,132**	**10,973**	**8,493**	**2,480**	**5,627**	**1,178**	**4,449**	**78,299**	**27,563**	**50,736**
		R	**11,657**	**9,657**	**2,000**	**2,846**	**1,765**	**1,081**	**6,812**	**5,177**	**1,635**	**5,246**	**1,020**	**4,226**	**66,444**	**23,098**	**43,346**
		U	**741**	**636**	**105**	**214**	**163**	**51**	**4,161**	**3,316**	**845**	**381**	**158**	**223**	**11,855**	**4,465**	**7,390**
1.	TELKOI TAHASIL	R	1,242	865	377	447	268	179	567	462	105	1,134	184	950	6,147	2,314	3,833
1.	Telkoi P. S.	R	907	635	272	284	176	108	310	253	57	697	103	594	3,715	1,379	2,336
2.	Pandapara P. S.	R	230	165	65	145	81	64	112	91	21	179	19	160	1,329	514	815
3.	Kanjipani P. S.	R	105	65	40	18	11	7	145	118	27	258	62	196	1,103	421	682
4.	BARBIL TAHASIL	T	201	141	60	173	117	56	5,195	3,700	1,495	486	181	305	10,437	4,151	6,286
		R	152	104	48	103	68	35	2,166	1,362	834	341	97	244	3,865	1,577	2,288
		U	49	37	12	70	49	21	3,029	2,338	691	145	84	61	6,572	2,574	3,998
1.	Joda P. S.	T	88	63	25	111	74	37	2,558	1,718	840	185	67	118	5,281	2,129	3,152
		R	65	46	19	62	40	22	1,224	758	466	121	28	93	2,115	883	1,232
		U	23	17	6	49	34	15	1,334	960	374	64	39	25	3,166	1,246	1,920
	* Joda Town (N.A.C.)	U	23	17	6	49	34	15	1,334	960	374	64	39	25	3,166	1,246	1,920
2.	Barbil P. S.	T	45	36	9	36	29	7	2,517	1,899	618	200	86	114	4,619	1,841	2,778
		R	19	16	3	15	14	1	822	521	301	119	41	78	1,213	513	700
		U	26	20	6	21	15	6	1,695	1,378	317	81	45	36	3,406	1,328	2,078
	Barbil Town (M)	U	25	19	6	21	15	6	1,290	1,033	257	69	37	32	2,572	1,006	1,566
	Balagoda (Bolani) Town (C.T.)	U	1	1	...	...	...	...	405	345	60	12	8	4	834	322	512
3.	Champua P. S. (Portion)	R	68	42	26	26	14	12	120	83	37	101	28	73	537	181	356
3.	CHAMPUA TAHASIL	R	854	522	332	568	334	234	671	605	66	776	87	689	5,856	2,340	3,516
1.	Champua P. S. (portion)	R	531	294	237	218	134	84	490	442	48	447	32	415	3,462	1,378	2,084
2.	Baria P. S.	R	323	228	95	350	200	150	181	163	18	329	55	274	2,394	962	1,432

PRIMARY CENSUS ABSTRACT FOR SCHEDULED CASTES

Sl. No.	State/District/Tahasil/ P.S./Part-P.S./U.A./ City/Town	Total Rural Urban	No. of households with S.C. Members	Total S. C. Population (including Institutional and Houseless Population)			Literates			Main Workers					
										Total Main Workers (I—IX)			Cultivators (I)		
				P	M	F	P	M	F	P	M	F	P	M	F
1	2	3	4	5	6	7	8	9	10	11	12	13	14	15	16
4.	KENDUJHAR TAHASIL	T	6,294	31,820	15,854	15,966	9,757	7,444	2,313	10,498	8,412	2,086	3,649	3,291	358
		R	5,485	27,663	13,716	13,947	8,126	6,299	1,827	9,204	7,328	1,876	3,547	3,203	344
		U	809	4,157	2,138	2,019	1,631	1,145	486	1,294	1,084	210	102	88	14
1.	Kendujhar Sadar P. S.	T	2,716	14,105	7,096	7,009	4,790	3,631	1,159	4,470	3,637	833	1,159	1,039	120
		R	2,040	10,444	5,217	5,227	3,324	2,608	716	3,349	2,697	652	1,057	951	106
		U	676	3,661	1,879	1,782	1,466	1,023	443	1,121	940	181	102	88	14
	Kendujhar Town (M)	U	676	3,661	1,879	1,782	1,466	1,023	443	1,121	940	181	102	88	14
2.	Patana P. S.	R	1,835	9,319	4,587	4,732	2,826	2,118	708	3,081	2,428	653	1,457	1,329	128
3.	Ghatgaon P. S.	R	691	3,370	1,671	1,699	893	710	183	1,160	935	225	406	384	22
4.	Harichandanpur P. S.	R	802	4,004	1,966	2,038	919	742	177	1,456	1,117	339	580	493	87
5.	Daitari P. S.	T	250	1,022	534	488	329	243	86	331	295	36	47	46	1
		R	117	526	275	251	164	121	43	158	151	7	47	46	1
		U	133	496	259	237	165	122	43	173	144	29	...	...	...
	Daitari Town (C. T.)	U	133	496	259	237	165	122	43	173	144	29	...	...	...
5.	ANANDAPUR TAHASIL	T	10,128	54,375	27,473	26,902	15,354	11,663	3,691	16,607	15,431	1,176	6,943	6,852	91
		R	9,362	50,612	25,541	25,071	14,379	10,928	3,451	15,500	14,410	1,090	6,612	6,526	86
		U	766	3,763	1,932	1,831	975	735	240	1,107	1,021	86	331	326	5
1.	Sainkul P. S.	R	3,125	16,573	8,434	8,139	4,937	3,713	1,224	5,073	4,830	243	2,324	2,301	23
2.	Anandapur P. S.	T	5,721	31,239	15,755	15,484	8,873	6,700	2,173	9,376	8,790	586	4,002	3,939	63
		R	4,955	27,476	13,823	13,653	7,898	5,965	1,933	8,269	7,769	500	3,671	3,613	58
		U	766	3,763	1,932	1,831	975	735	240	1,107	1,021	86	331	326	5
	* Anandapur Town (N.A.C.)	U	766	3,763	1,932	1,831	975	735	240	1,107	1,021	86	331	326	5
3.	Soso P. S.	R	1,282	6,563	3,284	3,279	1,544	1,250	294	2,158	1,811	347	617	612	5

Concld.

Sl. No.	State/District/Tahasil/ P.S./Part-P.S./U.A./ City/Town	Total Rural Urban	Main Workers									Marginal Workers			Non-Workers		
			Agricultural Labourers (II)			Household Industry, Manufacturing, Processing Servicing and Repairs [V(a)]			Other Workers [III, IV, V(b) and VI to IX]								
			P	M	F	P	M	F	P	M	F	P	M	F	P	M	F
1	2	3	17	18	19	20	21	22	23	24	25	26	27	28	29	30	31
4.	KENDUJHAR TAHASIL	T	2,726	1,939	787	1,471	928	543	2,652	2,254	398	2,172	367	1,805	19,150	7,075	12,075
		R	2,466	1,738	728	1,345	826	519	1,846	1,561	285	2,024	322	1,702	16,435	6,066	10,369
		U	260	201	59	126	102	24	806	693	113	148	45	103	2,715	1,009	1,706
1.	Kendujhar Sadar P. S.	T	1,202	882	320	412	271	141	1,697	1,445	252	791	180	611	8,844	3,279	5,565
		R	942	681	261	290	173	117	1,060	892	168	654	137	517	6,441	2,383	4,058
		U	260	201	59	122	98	24	637	553	84	137	43	94	2,403	896	1,507
	Kendujhar Town (M)	U	260	201	59	122	98	24	637	553	84	137	43	94	2,403	896	1,507
2.	Patana P. S.	R	692	435	257	577	351	226	355	313	42	817	100	717	5,421	2,059	3,362
3.	Ghatgaon P. S.	R	293	237	56	259	153	106	202	161	41	302	27	275	1,908	709	1,199
4.	Harichandanpur P. S.	R	502	348	154	208	139	69	166	137	29	241	56	185	2,307	793	1,514
5.	Daitari P. S.	T	37	37	...	15	14	1	232	198	34	21	4	17	670	235	435
		R	37	37	...	11	10	1	63	58	5	10	2	8	358	122	236
		U	...	...	...	4	4	...	169	140	29	11	2	9	312	113	199
	Daitari Town (C. T.)	U	...	...	...	4	4	...	169	140	29	11	2	9	312	113	199
5.	ANANDAPUR TAHASIL	T	7,375	6,826	549	401	281	120	1,888	1,472	416	1,059	359	700	36,709	11,683	25,026
		R	6,943	6,428	515	383	269	114	1,562	1,187	375	971	330	641	34,141	10,801	23,340
		U	432	398	34	18	12	6	326	285	41	88	29	59	2,568	882	1,686
1.	Sainkul P. S.	R	2,188	2,041	147	180	147	33	381	341	40	443	108	335	11,057	3,496	7,561
2.	Anandapur P. S.	T	4,331	3,986	345	195	116	79	848	749	99	541	188	326	21,349	6,777	14,572
		R	3,899	3,588	311	177	104	73	522	464	58	426	159	267	18,781	5,895	12,886
		U	432	398	34	18	12	6	326	285	41	88	29	59	2,568	882	1,686
	* Anandapur Town (N. A. C.)	U	432	398	34	18	12	6	326	285	41	88	29	59	2,568	882	1,686
3.	Soso P. S.	R	856	799	57	26	18	8	659	382	277	102	63	39	4,303	1,410	2,893

Note— * Towns treated as such for the 1st time in 1971 Census and continue as town in 1981 Census are shown with asterisks in their left.

(i) Towns treated as such for the first time in 1981 Census are printed in italics.

(ii) The following abbreviations have been used to describe the Civic Status of the towns : 'M' for Municipalty, 'NAC' for Notified Area Council and 'CT' for Census Towns.

PRIMARY CENSUS ABSTRACT
FOR
SCHEDULED TRIBES

PRIMARY CENSUS ABSTRACT FOR SCHEDULED TRIBES

Sl. No.	State/District/Tahasil/ P. S./Part-P. S./U. A./ City/Town	Total Rural Urban	No of households with S.T. Members	Total S. T. Population (including Institutional and Houseless Population)			Literates			Main Workers: Total Main Workers (I–IX)			Main Workers: Cultivators (I)		
				P	M	F	P	M	F	P	M	F	P	M	F
1	2	3	4	5	6	7	8	9	10	11	12	13	14	15	16
3.	**Kendujhar District**	**T**	**99,547**	**499,567**	**248,276**	**251,291**	**76,224**	**64,012**	**12,212**	**179,077**	**137,945**	**41,132**	**90,756**	**79,981**	**10,775**
		R	**91,505**	**465,674**	**231,063**	**234,611**	**69,138**	**58,394**	**10,744**	**166,745**	**128,999**	**37,746**	**89,968**	**79,255**	**10,513**
		U	**8,042**	**33,893**	**17,213**	**16,680**	**7,086**	**5,618**	**1,468**	**12,332**	**8,946**	**3,386**	**788**	**726**	**62**
1.	TELKOI TAHASIL	R	17,203	87,969	43,473	44,496	10,809	9,376	1,433	31,074	24,170	6,904	19,849	16,963	2,886
1.	Telkoi P. S.	R	5,799	30,507	15,297	15,210	4,119	3,491	628	11,055	8,819	2,236	5,965	5,452	513
2.	Pandapara P. S.	R	4,866	25,667	12,441	13,226	4,225	3,614	611	8,664	6,831	1,833	5,300	4,682	618
3.	Kanjipani P. S.	R	6,538	31,795	15,735	16,060	2,465	2,271	194	11,355	8,520	2,835	8,584	6,829	1,755
2.	BARBIL TAHASIL	T	17,618	77,776	38,524	39,252	11,079	9,088	1,991	28,789	20,457	8,332	6,587	6,438	549
		R	11,915	54,813	27,004	27,809	6,645	5,609	1,036	20,489	14,584	5,905	6,586	6,074	512
		U	5,703	22,963	11,520	11,443	4,434	3,479	955	8,300	5'873	2,427	401	364	37
1.	Joda P. S.	T	9,057	40,218	19,768	20,450	5,649	4,648	1,001	15,183	10,646	4,537	3,756	3,608	148
		R	6,730	30,542	15,043	15,499	3,550	3,027	523	11,581	3,333	3,248	3,609	3,472	137
		U	2,354	9,676	4,725	4,951	2,099	1,621	478	3,602	2,313	1,289	147	136	11
*	Joda Town (N.A.C.)	U	2,354	9,676	4,725	4,951	2,099	1,621	478	3,602	2,313	1,289	147	136	11
2.	Barbil P. S.	T	6,898	29,297	14,784	14,513	4,166	3,482	684	10,747	7,608	3,139	1,544	1,344	200
		R	3,549	16,010	7,989	8,021	1,831	1,624	207	6,049	4,043	2,001	1,290	1,116	174
		U	3,349	13,287	6,795	6,492	1,335	1,858	477	4,698	3,560	1,138	254	228	26
	Barbil Town (M)	U	2,703	10,595	5,416	5,179	1,771	1,407	364	3,876	2,887	989	177	168	9
	Balagoda (Boluni) Town (C. T.)	U	646	2,692	1,379	1,313	564	451	113	822	673	149	77	60	17
3.	Champua P. S. (Portion	R	1,663	8,261	3,972	4,289	1,264	958	306	2,859	2,203	656	1,687	1,486	201
2.	CHAMPUA TAHASIL	R	11,096	53,444	26,372	27,372	9,962	8,165	1,797	21,217	15,464	5,753	9,964	8,212	1,752
1.	Champua P.S. (Protion)	R	6,253	28,640	14,307	14,333	4,872	4,067	805	12,121	8,705	3,416	4,878	4,040	838
2.	Baria P. S.	R	4,843	24,804	12,065	12,739	5,090	4,098	992	9,096	6,759	2,337	5,086	4,172	914

Contd.

Sl. No.	State/District/Tahasil/ P. S./Part-P.S./U.A./ City/Town	Total Rural Urban	Main Workers									Marginal Workers			Non-Workers		
			Agricultural Labourers (II)			Household Industry, Manufacturing Processing, Servicing and Repairs [V(a)]			Other Workers [III, IV, V(b) and VI to IX]								
			P	M	F	P	M	F	P	M	F	P	M	F	P	M	F
1	2	3	17	18	19	20	21	22	23	24	25	26	27	28	29	30	31
3.	**Kendujhar District**	**T**	**53,445**	**33,483**	**19,962**	**1,015**	**739**	**276**	**33,861**	**23,742**	**10,119**	**44,980**	**5,850**	**39,130**	**275,510**	**104,481**	**171,029**
		R	**51,659**	**32,274**	**19,385**	**876**	**621**	**246**	**24,251**	**16,849**	**7·402**	**44,231**	**5,650**	**38,581**	**254,698**	**96,414**	**158,284**
		U	**1,786**	**1,209**	**577**	**148**	**118**	**30**	**9,010**	**6,893**	**2,717**	**749**	**200**	**549**	**20,812**	**8,067**	**12,745**
1.	TELKOI TAHASIL	R	9,607	5,952	3,655	100	86	14	1,518	1,169	349	9,362	1,332	8,030	47,533	17,971	29,562
1.	Telkoi P. S.	R	4,488	2,860	1,628	48	45	3	564	462	92	2,884	298	2,586	16,568	6,180	10,388
2.	Pandapara P. S.	R	3,092	1,914	1,178	24	16	8	248	219	29	1,854	209	1,645	15,149	5,401	9,748
3.	Kanjipani P. S.	R	2,027	1,178	849	28	25	3	716	488	228	4,624	825	3,799	15,816	6,390	9,426
2.	BARBIL TAHASIL	T	2,857	1,948	909	141	108	33	18,804	11,963	6,841	4,411	1,051	3,360	44,576	17,016	27,560
		R	2,623	1,769	854	81	55	26	11,199	6,686	4,513	4,086	916	3,170	30,238	11,504	18,734
		U	234	179	55	60	53	7	7,605	5,277	2,328	325	135	190	14,338	5,512	8,826
1.	Joda P. S.	T	1,816	1,287	529	86	60	26	9,525	5,691	3,834	1,691	361	1,330	23,344	8,761	14,583
		R	1,716	1,216	500	58	35	23	6,198	3,610	2,588	1,630	338	1,292	17,331	6,372	10,959
		U	100	71	29	28	25	3	3,327	2,081	1,246	61	23	38	6,013	2,389	3,624
*	Joda Town (N. A. C.)	U	100	71	29	28	25	3	3,327	2,081	1,246	61	23	38	6,013	2,389	3,624
2.	Barbil P. S.	T	516	379	137	43	39	4	8,644	5,846	2,798	1,551	494	1,057	16,999	6,682	10,317
		R	382	271	111	11	11	...	4,366	2,650	1,716	1,287	382	905	8,674	3,559	5,115
		U	134	108	26	32	28	3	4,278	3,196	1,082	264	122	152	8,325	3,123	5,202
	Barbil Town (M)	U	115	90	25	31	27	4	3,553	2,602	951	240	99	141	6,479	2,430	4,049
	Balagoda (Bolani) Town (C·T·)	U	19	18	1	1	1	...	725	594	131	24	13	11	1,846	693	1,153
3.	Champua P. S. (Portion)	R	525	282	243	12	9	3	635	426	209	1,169	196	973	4,233	1,573	2,660
4.	CHAMPUA TAHASIL	R	8,619	4,914	3,705	113	80	33	2,521	2,258	263	5,967	551	5,416	26,260	10,357	15,903
1.	Champua P. S. (Portion)	R	5,502	3,132	2,370	65	39	26	1,676	1,494	182	2,692	214	2,478	13,827	5,388	8,439
2.	Baria P. S.	R	3,117	1,782	1,335	48	41	7	845	764	81	3,275	337	2,938	12,433	4,969	7,464

PRIMARY CENSUS ABSTRACT FOR SCHEDULED TRIBES

Sl. No.	State/District/Tahasil/ P. S./Part-P. S./U A./ City/Town	Total Rural Urban	No. of household with S. T. Members	Total S. T. Population (including Institutional and Houseless Population)			Literates			Main Workers					
										Total Main Workers (I—IX)			Cultivators (I)		
				P	M	F	P	M	F	P	M	F	P	M	F
1	2	3	4	5	6	7	8	9	10	11	12	13	14	15	16
4.	KENDUJHAR TAHASIL	T	40,190	208,738	103,807	104,931	34,942	29,023	5,919	73,175	57,606	15,569	40,978	36,408	4,570
		R	38,302	199,902	99,227	100,675	32,660	27,213	5,447	69,863	55,153	14,710	40,765	36,217	4,548
		U	1,888	8,836	4,580	4,256	2,282	1,810	472	3,312	2,453	859	213	191	22
1.	Kendujhar Sadar P. S.	T	14,617	27,987	36,386	36,601	10,861	9,193	1,668	26,101	20,110	5,991	11,894	10,608	1,286
		R	13,177	65,969	32,729	33,240	9,028	7,742	1,286	23,386	18,145	5,241	11,682	10,418	1,264
		U	1,440	7,018	3,657	3,361	1,833	1,451	382	2,715	1,965	750	212	190	22
	Kendujhar Town (M)	U	1,440	7,018	3,657	3,361	1,833	1,451	382	2,715	1,965	750	212	190	22
2.	Patana P. S.	R	11,840	62,945	30,975	31,970	12,120	9,794	2,326	22,125	17,148	4,977	13,758	12,025	1,733
3.	Ghatgaon P. S.	R	7,418	39,838	19,776	20,062	7,321	6,075	1,246	13,424	10,981	2,443	8,072	7,292	780
4.	Harichandrapur P. S.	R	4,309	23,239	11,697	11,542	3,371	2,874	497	8,348	6,493	1,855	5,444	4,727	717
5.	Daitari P. S.	T	2,006	9,729	4,973	4,756	1,269	1,087	182	3,177	2,874	303	1,810	1,756	54
		R	1,558	7,911	4,050	3,861	820	728	92	2,580	2,386	194	1,809	1,755	54
		U	448	1,818	923	895	449	359	90	597	488	109	1	1	...
	Daitari Town (C. T.)	U	448	1,818	923	895	449	359	90	597	488	109	1	1	...
5.	ANANDAPUR TAHASIL	T	13,440	71,640	36,100	35,540	9,432	8,360	1,072	24,822	20,248	4,574	12,978	11,960	1,018
		R	12,989	69,546	34,987	34,559	9,062	8,031	1,031	24,102	19,628	4,474	12,804	11,789	1,015
		U	451	2,094	1,113	981	370	329	41	720	620	100	174	171	3
1.	Sainkul P. S.	R	2,914	15,881	8,062	7,819	1,857	1,630	227	5,757	4,724	1,033	2,751	2,539	212
2.	Anandapur P.S	T	7,713	41,556	20,918	20,638	5,987	5,269	718	14,034	11,690	2,344	8,293	7,562	731
		R	7,262	39,462	19,805	19,657	5,617	4,940	677	13,314	11,070	2,244	8,119	7,391	728
		U	451	2,094	1,113	981	370	329	41	720	620	100	174	171	3
*	Anandapur Town (N. A. C.)	U	451	2,094	1,113	981	370	329	41	720	620	100	174	171	3
3.	Soso P.S.	R	2,813	14,203	7,120	7,083	1,588	1,461	127	5,031	3,834	1,197	1,934	1,859	75

Concld.

Sl. No.	State/District/Tahasil/ P. S./Part-P.S./U.A./ City/Town	Total Rural Urban	Main Workers									Marginal Workers			Non-Workers		
			Agricultural Labourers (II)			Household Industry, Manufacturing, Processing, Servicing and Repairs [V(a)]			Other workers [III, IV, V(b) and VI to IX]								
			P	M	F	P	M	F	P	M	F	P	M	F	P	M	F
1	2	3	17	18	19	20	21	22	23	24	25	26	27	28	29	30	31
4.	KENDUJHAR TAHASIL	T	23,342	14,228	9,114	518	353	165	8,337	6,617	1,720	21,726	2,290	19,436	113,837	43,911	69,926
		R	22,126	13,478	8,648	440	293	147	6,532	5,165	1,367	21,384	2,246	19,138	108,655	41,828	66,827
		U	1,216	750	466	78	60	18	1,805	1,452	353	342	44	298	5,182	2,083	3,099
1.	Kendujhar Sadar P. S.	T	8,672	5,447	3,225	203	152	51	5,332	3,903	1,429	7,044	889	6,155	39,842	15,387	24,455
		R	7,456	4,697	2,759	162	112	50	4,086	2,918	1,168	6,772	157	5,915	35,811	13,727	22,084
		U	1,216	750	466	41	40	1	1,246	985	261	272	32	240	4,031	1,660	2,371
	Kendujhar Town (M)	U	1,216	750	466	41	40	1	1,246	985	262	272	32	240	4,031	1,660	2,371
2.	Patna P. S.	R	7,254	4,125	3,129	119	71	48	994	927	67	6,835	687	6,148	33,985	13,140	20,835
3.	Chatgaon P. S.	R	4,302	2,778	1,524	100	59	41	950	852	98	5,324	414	4,910	21,090	8,381	12,709
4.	Harichandanpur P. S.	R	2,590	1,485	1,105	32	29	3	282	252	30	1,777	256	1,521	13,114	4,948	8,166
5.	Daitari P. S.	T	524	393	131	64	42	22	779	683	96	746	44	702	5,806	2,055	3,751
		R	524	393	131	27	22	5	220	216	4	676	32	644	4,655	1,632	3,023
		U	...	...	...	37	20	17	559	467	92	70	12	58	1,151	423	728
	Daitari Town (C. T.)	U	...	...	...	37	20	17	559	467	92	70	12	58	1,151	423	728
5.	ANANDAPUR TAHASIL	T	9,020	6,441	2,579	143	112	31	2,681	1,735	946	3,514	626	2,888	43,304	15,226	28,078
		R	8,648	6,161	2,523	133	107	26	2,481	1,571	910	3,432	605	2,827	42,012	14,754	27,258
		U	336	280	56	10	5	5	200	164	36	82	21	61	1,292	472	820
1.	Sainkul P. S.	R	2,750	1,950	800	33	27	6	223	208	15	792	130	662	9,332	3,208	6,124
2.	Anandapur P. S.	T	5,087	3,546	1,541	79	65	14	575	517	58	2,203	360	1,843	25,319	8,868	16,451
		R	4,751	3,266	1,485	69	60	9	375	353	22	2,121	339	1,782	24,027	8,396	15,631
		U	336	280	56	10	5	5	200	164	36	82	21	61	1,292	472	820
	* Anandapur Town (N.A.C.)	U	336	280	56	10	5	5	200	164	36	82	21	61	1,292	472	820
3.	Soso P. S.	R	1,183	945	238	31	20	11	1,883	1,010	873	519	136	383	8,653	3,150	5,503

Note– * Towns treated as such for the first time in 1971 Census and countinue as towns in 1981 Census are shown with asterisks in their left.

(i) Towns treated as such for the first time in 1981 Census are printed in italics.

(ii) The following abbreviations have been used to describe the Civic Status of the towns : 'M' for 'Municipality, 'NAC' for Notified Area Council & 'CT' for Census Town.