

CENSUS 1981

SERIES-5
GUJARAT

DISTRICT CENSUS HANDBOOK

PARTS XIII-A & B

TOWN & VILLAGE DIRECTORY

VILLAGE & TOWNWISE PRIMARY CENSUS ABSTRACT

KACHCHH DISTRICT

R. S. CHHAYA
of the Indian Administrative Service
Director of Census Operations
Gujarat

CENSUS OF INDIA 1981

LIST OF PROPOSED PUBLICATIONS

CENTRAL GOVERNMENT PUBLICATIONS

Census of India, 1981 Series-5 Gujarat are being published in the following parts :

Part Number	*Subject Covered*
•I-A	Administration Report-Enumeration
I-B	Administration Report-Tabulation
•II-A	General Population Tables-A-Series
•II-B	General Population Tables - Primary Census Abstract
III-A	General Economic Tables - B-Series (Tables B-1 to B-10)
III-B	General Economic Tables - B-Series (Tables B-11 to B-22)
IV-A	Social and Cultural Tables - C-Series (Tables C-1 to C-6)
IV-B	Social and Cultural Tables - C-Series (Tables C-7 to C-10)
V-A	Migration Tables - D-Series (Tables D-1 to D-4)
V-B	Migration Tables - D-Series (Tables D-5 to D-13)
VI-A	Fertility Tables - F-Series (Tables F-1 to F-19)
VI-B	Fertility Tables - F-Series (Tables F-20 to F-28)
•VII	Tables on Houses and Disabled Population
VIII-A	Household Tables (Tables HH-1 to HH-16)
VIII-B	Household Tables (Table HH-17)
VIII-C	Report on Households
IX	Special Tables on Scheduled Castes and Scheduled Tribes
§ X-A	Town Directory
X-B	Survey Reports on Selected Towns
X-C	Survey Reports on Selected Villages
XI	Ethnographic Notes and Special Studies on Scheduled Castes and Scheduled Tribes
XII	Census Atlas

DISTRICT CENSUS HANDBOOK

XIII-A	Village and Town Directory
XIII-B	Village and Townwise Primary Census Abstract

* Published

§ Under Print

Note : (1) All the maps included in this publication are based upon Survey of India map with the permission of the Surveyor General of India.

(2) The territorial waters of India extend into the sea to a distance of twelve nautical miles measured from the appropriate Base line.

(3) (©) Government of India Copyright 1986.

ERRATA

DISTRICT : KACHCHH

Page No.	Particulars	Col. No.	For	Read
1	2	3	4	5
	Analytical Notes			
xiii	2ndHalf-3rd Para-2nd Line-4th Word	..	49	48
xxiii	2nd Half-2nd Para-4th Line-Last 2 Words	..	facility of	facility
xxv	Table-4, Sl.No. 4	2	51+ and above	51+
xxvi	Table-5, Sl.No. 9	11	Not clear	178
xxix	2nd Half-2nd Line-Last Word	..	Whereas borrow	whereas
xxix	2nd Half-3rd Line-Last Word	..	tow	town
xxxi	Table-11, Sl.No. 4	2	V Gandhi-gham (M)	II Gandhi-gham (M)
xxzviii	2nd Half Last Para-4th Line-5th Word	..	he	the
xxxviii	Sl.No. 2-Mundra-T	4	63,242	63,224
xl	Table-22, Sl. No. 2	6	18.71	+18.71
	Village Directory			
4	Sl. No. 7	2	Not clear	Baukho (Odhejavalo)
5	Sl.No. 90	2	Mirijhapar	Mirjhapar
	Sl.No. 122	2	Not clear	Sadhara
	Sl.No. 129	2	Not clear	Sarspar
	Sl.No. 156	2	Vinehhiya	Vinchhiya
6	L.C.No. 13	2	Misadriyado	Misariyado
8	L.C.No. 36	4	(6 4)	(614)
9	L.C.No. 33	16	PC (32.00)	PC (32.00)
	L.C.No. 34	16	W (.00)	W (3.00)
10	L.C.No. 43	8	-(5-10 kms)	PO
	L.C.No. 44	8	PO	-(5-10 kms)
	L.C.No. 45	8	-(-5 kms)	PO
	L.C.No. 55	3	1,680.78	1,680.48
11	L.C.No. 44	20	R-Lakhas Temple	Ra-Lakhas Temple
	L.C.No. 55	13	EA	..
12	L.C.No. 78	8	-(5-10 kms)	-(-5 kms)
13	L.C.No. 75	16	T(38.00)	T (138.00)
17	L.C.No. 100	16	Not clear	T (654.00)
19	L.C.No. 116	19	Not clear	1,595.44
22	Total	3	+242,518.53	242,518.53
30	L.C.No. 21	2	Boagda	Bagda
	L.C.No. 22	6	-(5- kms)	-(-5 kms)
32	L.C.No. 31	4	Not clear	(778)
35	L.C.No. 31	16	WE(130.30)	W2(130.00)
	L.C.No. 40	16	T(6 .00)	T(69.00)
	L.C.No. 43	16	GE(31.00)	GC (31.00)
34	L.C.No. 58	5	P,O	O
	Note	..	@ Area of included	@ Area included
35	L.C.No. 59	12	Mundrn-36	Mundra-36
36	Total	7	(RP (35)	RP (25)
40	Sl.No. 22	4	48	44
42	L.C.No. 12	4	(352)	(35)
	L.C.No. 17	4	720	700
44	L.C.No. 26	11	PR	KR
47	L.C.No. 40	17	Not clear	1,148.00
	L.C.No. 41	16	Not clear	GC (302.00)
	L.C.No 42	16	Not clear	W (4.00)
		17	Not clear	930.00
	L.C.No. 45	20	N3: M	N5: M
	L.C.No. 51	18	79.00	97.00
48	L.C.No. 70	6	RP(2),SMP,	RP(2),SMP, CHW
	L.C.No. 71	3	436.70	436.76
51	L.C.No. 78	19	109 62	109.62
57	Sl.No. 6	5	48	52
	Sl.No, 73	4	71	72
61	Sl.No. 9	14	Bajri,Wheat	Bajri,Wheat, Rice
	L.C.No. 10	14	Bajri,Wheat. Rice	Bajri,Wheat
63	L.C.No. 32	14	Riee	Rice
64	L.C.No. 47	3	1,015.48	1,015.41
70	L.C.No. 104	2	Vamott Nani	Vamoti Nani
72	L.C.No. 121	3	6.67.57	6,675.57
	L.C.No. 129	11	RP,KK	PR,KR
73	L.C.No. 132	17	Not clear	316.42
75	L.C.No. 141	16	W (11.00)	W.5.00)
77	L.C.No. 158	18	15.00	35.00
84	L.C.No. 43	5	-10(+ kms)	-(10+ kms)
88	L.C.No. 71	10	-(10 kms)	-(10+ kms)
90	L.C.No. 92	2	Mdniara	Maniara
96	L.C.No. 14	8	PTO,Phone	PO, Phone
99	L.C.No. 19	12	Bhuj-76	Bhuj-70
101	L.C.No. 40	16	Not clear	WE (71.00)
102	L.C.No. 68	6	PHS,D,FPC	PHS,FPC
104	L.C.No. 86	6	Not clear	FPC,RP(3).
107	L.C.No. 104	20	N:	N3 !
114	Sl.No. 64	2	Palansya	Palansva
	Sl.No. 66	2	Pathapar	Pethapur

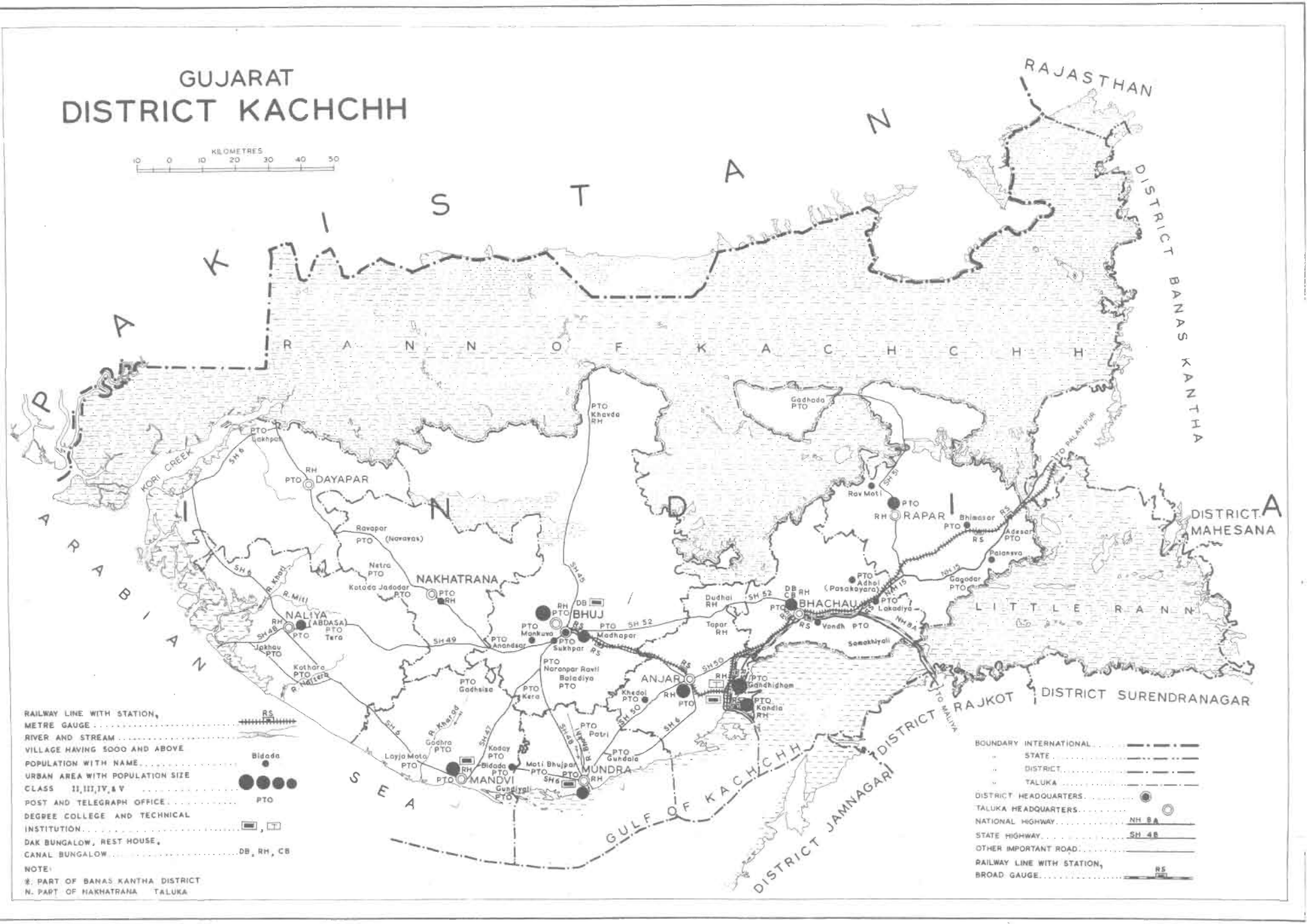
GUJARAT
DISTRICT KACHCHH
KILOMETRES
10 0 10 20 30 40 50
RAJASTHAN
PAKISTAN
RANN OF KACHCHH
INDIA
ARABIAN SEA
GULF OF KACHCHH
KORI CREEK
DISTRICT BANAS KANTHA
DISTRICT MAHESANA
LITTLE RANN
DISTRICT RAJKOT
DISTRICT SURENDRANAGAR
DISTRICT JAMNAGAR
TO PALANPUR
TO MALIYA
DAYAPAR
NALIYA (ABDASA)
NAKHATRANA
BHUJ
MANDVI
MUNDRA
ANJAR
BHACHAU
RAPAR
Lakhpat
Ravapar (Navavas)
Netra
Kotada Jadodar
Jakhau
Kothara
Gadhsisa
Naranpar Ravli Boladiya
Kera
Patri
Gundala
Gudriyali
Koday
Bidada
Moti Bhujpar
Layja Moto
Godhra
Khedoi
Gandhidham
Kandla
Vondh
Samakhiyali
Lakadiya
Adhoi (Pasakayara)
Dudhai
Tapar
Gagodar
Palansva
Adesar
Bhimasar
Rav Moti
Gadhada
Khavda
Mankuva
Anandsar
Sukhpur
Madhapar
R. Khari
R. Mill
R. Kharod
SH 6
SH 45
SH 47
SH 48
SH 49
SH 50
SH 52
SH 80
NH 8A
RAILWAY LINE WITH STATION, METRE GAUGE
RIVER AND STREAM
VILLAGE HAVING 5000 AND ABOVE POPULATION WITH NAME
URBAN AREA WITH POPULATION SIZE CLASS II, III, IV, & V
POST AND TELEGRAPH OFFICE
DEGREE COLLEGE AND TECHNICAL INSTITUTION
DAK BUNGALOW, REST HOUSE, CANAL BUNGALOW
NOTE:
*: PART OF BANAS KANTHA DISTRICT
N. PART OF NAKHATRANA TALUKA
BOUNDARY INTERNATIONAL
" STATE
" DISTRICT
" TALUKA
DISTRICT HEADQUARTERS
TALUKA HEADQUARTERS
NATIONAL HIGHWAY
STATE HIGHWAY
OTHER IMPORTANT ROAD
RAILWAY LINE WITH STATION, BROAD GAUGE



Kandla is the first Major Port to be built by independent India in this Kachchh District of Gujarat State and was the sixth to join India's Major ports in 1955.

When India gained independence in 1947, the port of Karanchi was transferred to Pakistan, in its place Kandla was designed to come over the inconveniency and un-economical of its trafic's diversion to Calcutta and Bombay, and built as a port outlet for the North-West India.

The port ot Kandla is an excellent, natural and well projected port and serves as the sea-gate to the North-West India. It has a hinterland as vast as 10 lakh square kilometres which includes North Gujarat, Rajasthan, Punjab, Delhi, Himachal Pradesh, Jambu & Kashmir, Western Uttar Pradesh and parts of Madhya Pradesh.

The port has been planned on the modern lines to handle different type of Cargo and it has also a Free Trade Zone, the first of its kind in the country established with a view to developing exports through this port. Kandla is the only port on the West Coast of the country which is well connected with its hinterland by Metre guage and Broad guage railway systems and also by all weather roads including a National Highway.

ERRATA—*Contd.*

Page No.	Particulars	Col. No.	For	Read
1	2	3	4	5
116	L.C.No. 1	4	(37)	(73)
	L.C.No. 7	2	Mauvana	Mauvana (Shivagadh-H)
117	L.C.No. 9	16	GC(32. 0)	GC (32.00)
	L.C.No. 16	16	Not clear	GC (117.00) WE (60.00)
118	L.C.No. 28	2	Guvuripar	Gavaripar
119	L.C.No. 31	12	Rapaa-6	Rapar-6
124	L.C.No. 81	3	619.19	839.19
	L.C.No. 87	2	Dedarva	Dedarva (Chitrod Station-H)
	L.C.No. 88	2	Chitrod	Chitrod (Bulasari-H)
	L.C.No. 91	7	Tk,R	W,Tk,R
125	L.C.No. 82	13	..	EA
	L.C.No. 85	16	WB (15.00)	WE (15.00)
	L.C.No. 88	15	6932.00	6,932.00
125	L.C.No. 88	20	Incription	Inscription
132	L.C.No. 3	2	Kalyanpai	Kalyanpur
	L.C.No. 18	11	KR	PR,KR
	L.C.No. 19	11	PR,KR	KR
133	L.C.No. 5	12	Raput-87	Rapar-87
134	L.C.No. 33	3	Not clear	1,367.69
	Notes (+ +)	—	Gandau	Gamdau
137	L.C.No. 48	13	DA	EA
145	Sl.No. 43	3	Not clear	58
148	L.C.No. 40	3	P,A	P,AC
150	L.C.No. 53	11	PR.KR	KR
	L.C.No. 54	11	KR	PR,KR
	L.C.No. 56	5	P,AC	P(2),AC
157	Sl.No. 8	2	Bhacbau	Bhachau
164	Range 6-10: L.C.No. 62	3	(Jawahar pur-H)	(Jawahapar-H)
165	Range 0-5: L.C.No. 73	2	13	73
	Range 6-10 1 L.C.No. 41	2	Ustiya	Ustiya (Bandhiya-H)
168	Nakhatrana Taluka-2nd Half	1	Blank	31 +
	Rapar Taluka-Range 11-15, L.C.No. 28	3	Gavanipar	Gavaripar
171	Range 6-15 : L.C.No.135	2	35	135
174	Abdasa Taluka-Range 16-25, L.C.No.16	3	Valsara	Valsra
176	Range 0-5, L.C.No. 16	3	Not clear	Fategadh
	Range 6-15, L.C.No. 4	3	(Jilur Vandh-H)	(Jilar Vandh-H)
	Range 26-35, L.C.No. 2	3	(Parkera Vandh-H)	(Parkara Vandh-H)

Page No.	Particulars	Col. No.	For	Read
1	2	3	4	5
	Primary Census Abstract			
4	1. Bhuj Taluka	8	Not clear	66,980
	7. Rapar Taluka	8	Not clear	64,449
	8. Bhachau Taluka	7	Not clear	86,329
5	1. Bhuj Taluka	11	Not clear	1,598
	4. Abdasa Taluka	10	Not clear	3,597
10	KACHCHH DISTRICT -T	12	Not clear	28,253
10	-U	16	Not clear	23
	1. Bhuj Taluka-R	9	Not clear	2,534
	-U	9	Not clear	966
		12	Not clear	946
		13	Not clear	224
		14	Not clear	4
	3. Mandvi Taluka-R	10	Not clear	487
		11	Not clear	3,940
		15	Not clear	752
		16	Not clear	138
	4. Abdasa Taluka-U	14	Not clear	12
		15	Not clear	11
	6. Nakhatrana Taluka-R	8	Not clear	2,806
11	1. Bhuj Taluka-U	21	Not clear	26
	4. Abdasa Taluka-U	25	Not clear	10
	5. Lakhpat Taluka-R	21	Not clear	57
		23	Not clear	271
		24	Not clear	72
	7. Rapar Taluka-R	20	Not clear	405
	9. Anjar Taluka-T	20	Not clear	187
	-R	20	Not clear	134
14	KACHCHH DISTRICT-R	12	Not clear	2,692
	3. Mandvi Taluka-U	6	Not clear	786
	4. Abdasa Taluka-R	8	Not clear	133
		15	Not clear	171
	6. Nakhatrana Taluka-R	12	Not clear	1,075
	7. Rapar Taluka-R	11	Not clear	6,952
		14	Not clear	3,711
15	2. Mundra Taluka-R	19	20	220
	6. Nakhatrana Taluka-R	20	Not clear	37
		30	Not clear	950
	8. Bhachau Taluka-T	28	Not clear	494
15	9. Anjar Taluka-T	18	Not clear	424
		23	Not clear	2,036
	-R	26	Not clear	106
		28	Not clear	100
	-U	17	Not clear	22
		24	Not clear	1,028

E R R A T A—(Concld.)

Page No.	Particulars	Col. No.	For	Read
1	2	3	4	5
20	L.C.No. 19	6	Not clear	1,127
21	Kachchh District-T	25	Not clear	4,739
24	L.C.No. 89	3	Not clear	1,616.18
25	L.C.No. 108	22	1	..
	L.C.No. 109	1	106	109
28	Bhuj (M)-Ward No.XII	4	Not clear	1,433
	(iii) Bhuj (OS)	3	Km^2N.A.	N.A.
32	L.C.No. 20	2	Not clear	Vagura
34	L.C.No. 38	2	Kataidya	Ratadiya
		3	Not clear	1,584.02
39	L.C.No. 17	19	6	26
40	L.C.No. 38	3	3,909.62	3,009.62
	L.C.No. 40	2	Not clear	Asumbiya Mota
	L.C.No. 47	3	2272.76	2,212.76
53	L.C.No. 149	22	..	1
60	L.C.No. 49	2	Janandhro	Sanandhro (Sudhaspur)
	L.C.No. 50	2	Virani (Sudhaspur)	Virani
	L.C.No. 57	2	Bhitiari (Budha)	Bhitiari
	L.C.No. 59	2	Budha	Bhudha (Budha)
	L.C.No. 70	2	Ravard-shvar	Ravareshvar
	L.C.No. 72	2	Cahk.ai	Chakrai
68	L.C.No. 37	13	Not clear	164
	L.C.No. 39	3	Not clear	651.13
	L.C.No. 41	2	Bharapura (Bhadravl)	Bharapura (Bhadravali)
69	L.C.No. 40	24	4	22
	L.C.No. 41	17	7	37
69	L.C.No. 80	28	159	156
	L.C.No. 79	28	4	41
	L.C.No. 106	19	Blank	..
74	L.C.No. 8	2	Vrajvani Shuvagadh	Vrajvani (Shuva-gadh-H)
	L.C.No. 28	14	36	3
78	L.C.No. 91	14	36	3
82	L.C.No. 26	6	225	525
83	L.C.No. 23	27	156	155
84	Bhachau(NP)-Ward No.II	5	565	465
85	L C.No. 31	23	595	295
90	L.C.No. 53	13	2,271	1,271
	Anjar (M)-Ward No. V	14	69	469
	-Ward No. VI	14	67	267
	-Ward No. VII	14	14	514
	-Ward No. IX	14	599	994
92	(i) Gandhidham (M)	7	32,465	32,546
	7/X Kandla (N.M.)	10	28,004	2,004
97	Total Ward I II	3	4,844	4,843
103	Block No. 58	4	4.9	359

CONTENTS

		Pages
1	FOREWORD	(v)—(vi)
2	PREFACE	(vii)—(ix)
3	Map of District	Frontispiece
4	Important Statistics	(xiii)—(xiv)
5	Analytical Notes and Tables	i—xli
	(i) Census concept of rural and urban areas and other terms	i
	(ii) Brief history of district and District Census Handbook	iv
	(iii) Scope of Village Directory, Town Directory and Primary Census Abstract	vi
	(iv) Physical aspects highlights of the changes in the jurisdiction of the district during the decade	vii
	(v) Major characteristics of the district particularly in relation to the economic resources	ix
	(vi) Brief discription of places of religion, historical or archaeological importance and places of tourist interest in villages and towns	xv
	(vii) Brief analysis of Village and Town Directory and Primary Census Abstract	xxi
	PART XIII-A VILLAGE & TOWN DIRECTORY	1—196
	SECTION I-VILLAGE DIRECTORY	1—178
	List of Abbreviations used in the Village Directory	2
1	**Bhuj Taluka**	
	(i) Taluka Map	Facing page 3
	(ii) Alphabetic List of Villages	4—5
	(iii) Village Directory	6—23
2	**Mundra Taluka**	
	(i) Taluka Map	Facing page 25
	(ii) Alphabetic List of Villages	27
	(iii) Village Directory	28—37
3	**Mandvi Taluka**	
	(i) Taluka Map	Facing page 39
	(ii) Alphabetic List of Villages	40—41
	(iii) Village Directory	42—53

Pages

4 Abdasa Taluka

(i) Taluka Map — Facing page 55
(ii) Alphabetic List of Villages — 57—59
(iii) Village Directory — 60—77

5 Lakhpat Taluka

(i) Taluka Map — Facing page 79
(ii) Alphabetic List of Villages — 80—81
(iii) Village Directory — 82—91

6 Nakhatrana Taluka

(i) Taluka Map — Facing page
(ii) Alphabetic List of Villages — 94—95
(iii) Village Directory — 96—111

7 Rapar Taluka

(i) Taluka Map — Facing page 113
(ii) Alphabetic List of Villages — 114—115
(iii) Village Directory — 116—127

8 Bhachau Taluka

(i) Taluka Map — Facing page 129
(ii) Alphabetic List of Villages — 131
(iii) Village Directory — 132—141

9 Anjar Taluka

(i) Taluka Map — Facing page 143
(ii) Alphabetic List of Villages — 145
(iii) Village Directory — 146—153

		Pages
Appendix I	Talukawise Abstract of Educational, Medical and other Amenities	156—159
Appendix II	Land Utilisation Data in Respect of Non-Municipal Towns	160
Appendix III	Talukawise List of Villages where no Amenities, viz, Educational, Medical, Post and Telegraph, Market/Hat, Communication and Power Supply; are available	160—161
Appendix IV	List of Villages according to the Proportion of Scheduled Castes and Scheduled Tribes to Total Population by Ranges	162—178
SECTION II-TOWN DIRECTORY		179—196
List of Abbreviations and Codes used in the Town Directory		181
Statement I	Status and Growth History	182—183
Statement II	Physical Aspects and Location of Towns, 1979	184—185
Statement III	Municipal Finance, 1979	186—187
Statement IV	Civic and other Amenities, 1979	188—189
Statement IV-A	Civic and other Amenities in Notified Slums, 1979	190—191
Statement V	Medical, Educational, Recreational and Cultural Facilities, 1979	192—193
Statement VI	Trade, Commerce, Industry and Banking, 1979	194—195
Appendix	Towns showing their Out growths with Population	196
PART XIII-B PRIMARY CENSUS ABSTRACT		**1—104**
Explanatory Note for Primary Census Abstract		2
DISTRICT PRIMARY CENSUS ABSTRACT		
1 General Primary Census Abstract		3—7
2 Scheduled Castes Primary Census Abstract		9—11
3 Scheduled Tribes Primary Census Abstract		13—15
VILLAGE / TOWNWISE PRIMARY CENSUS ABSTRACT		
1 Bhuj Taluka		19—29
2 Mundra Taluka		31—35
3 Mandvi Taluka		37—43
4 Abdasa Taluka		45—55
5 Lakhpat Taluka		57—63
6 Nakhatrana Taluka		65—71
7 Rapar Taluka		73—79
8 Bhachau Taluka		81—85
9 Anjar Taluka		87—93
Appendix : Total, Scheduled Castes and Scheduled Tribes Population-Urban Block-wise		95—104

FOREWORD

The district census handbook (DCH), compiled by the Census Organisation on behalf of the State governments, is one of the most valuable products of the Census. The DCH is constantly referred to by planners, administrators, academicians and researchers. It is *inter alia* used for delimitation of constituencies, formulation of local level and regional plans and as an aid to District administration. The district census handbook is the only publication which provides Primary Census Abstract (PCA) data upto village level for the rural areas and wardwise for each city or town. It also provides data on infrastructure and amenities in villages and towns,etc.

The district census handbook series was initiated during the 1951 Census. It contained important census tables and PCA for each village and town of the district. During 1961 Census the scope of the DCH was enlarged and it contained a descriptive account of the district, administrative statistics, census tables and a village and town directory, including PCA. The 1971 DCH series was planned in three parts. Part-A related to village and town directory. Part-B to village and town PCA and Part-C Comprised analytical report, administrative statistics, district census tables and certain analytical tables based on PCA and amenity data in respect of villages. However, in some States it was confined to district census table and in a few cases altogether given up due to delay in compilation and printing.

While designing the format of 1981 DCH series some new features along with the restructuring of the format of village and town directory have been attempted. At the same time, comparability with the 1971 data has also been kept in view. All the amenities except power supply in the village have been brought together in the village directory with the instruction that in case an amenity is not available in the referrent village the distance in broad ranges from the nearest place where the amenity is available may be given. The restructuring of the format of the village directory and incorporating more exhaustive data on infrastructure aspect particularly in relation to amenities and land use pattern is expected to further meet the need of micro level planning for rural areas. It is expected to help not only in loeal areas planning but regulating the provision of goods and services as well as to minimise the regional imbalances in the process of development. A few new itms of information have also been introduced to meet some of the requirements of the Revised Minimum Needs Programme. Such new items of information as adult literacy centres, primary health sub-centres and community health workers in the village have been introduced in village directory with this objecitive in mind. The new item on approach to the village is to have an idea about the village in the district which are inaccessible. A new column, "total population and number of households" has been introduced to examine the correlation of the amenities with the poplution and numbers of household they serve. Addition of two more appendices listing the valliges where no amenities are available and according to the proportion of Scheduled Castes and Scheduled Tribes population to the total population has also been made with this view in mind.

The formats of the town directory have also been modified to meet the requirements of the Minimum Needs Programme by providing information on a few new items. A new Statement on civic and other amenities in slums in Class-I and Class-II towns (Statement IV-A) has been introduced with this objective in mind It is expected that this will help the planners to chalk out programmes on provision of civic amenities for the improvement of slums. The columns on Scheduled Castes and Scheduled Tribes population in statement IV relating to civic and other amenities and adult literacy classes/centres under educational facilities in Statement V are also added *inter alia* with this view. A significant addition is class of town in all the seven statements of the town directory. The infrastructure of amenities in urban areas of the country can be best analysed by taking the class of towns into consideration. The

addition of the columns on civic administration status and population in a few statements also serves this purpose.

The format of the Primary census abstract for the village and towns has been formulated in the light of changes in the economic and other question canvassed through the individual slip of 1981 Census.

In order to avoid delay in publication of 1981 DCH series it has been so designed that Part-A of the volume contains village and town directory and Part-B, the PCA of village and towns including the Scheduled Castes and Scheduled Tribes PCA upto Tahsil/Town levels. At the beginning of the DCH a detailed analytical note supported by a number of inset tables based on PCA and non-census data in relation to the infrastructure has been introduced to enhance its value. The district and Tahsil/Police Station/C D Block etc., level maps depicting the boundaries and other important features have been inserted at appropriate places, to further enhance the value of the publication.

This pubication is a joint venture of the State Government and the Census Organisation. The data have been collected and compiled in the State under the direction of *Shri R. S. Chhaya* the Director of Census Operationts, *Gujarat* on behalf of the State Government which has borne the cost of printing. The task of planning, designing and co-ordination of this publication was carried out by Shri N. G. Nag, Deputy Registrar General (Social Studies) of my office. Dr. B. K. Roy, Deputy Registrar General (Map) provided the technical guidance in the preparation of the maps. Data received from Census Directorates have been scrutinised in the Social Studies Division at the headquarters under the guidance of Shri M. M. Dua, Senior Research Officer. I am thankful to all who have contributed in this project.

NEW DELHI
the 26th April, 1982

P. PADMANABHA
Registrar General, India

PREFACE

The District Census Handbooks are printed during every decadal Census from 1951. These District Census Handbooks are prepared by the Census Organisation and DCHB unit of the State Government. These are published by the State Government at their own cost. The District Census Handbooks are the first publication in the series of 1981 Census Publications. The Census Organisation has been collecting an enormous data both during the Census Enumeration period, as well as after the Census Enumeration period. This data is very valuble to the Administrators, Economists, Planners, Research Workers, Scholars and other intelligentia and also to the several institution dealing with Social-economic and developmental aspects of the State. It is absolutely necessary that this data after its collection is printed in the time and reaches the data users also in time. It is a matter of great satisfaction that the present volume is being published in the minimum possible time after the Census count.

The Census count in Gujarat State was taken during the period February-March 1981. The provisional figures collected through the District Census officers were published and presented to the Chief Minister of Gujarat State on 23rd March, 1981. After the declaration of the provisional count six Regional Tabulation offices were opened at the different places in the State. Three such Regional Tabulation Offices opened at Ahmadabad, one at Vadodra, one at Surat and one at Rajkot. The Census records were edited and checked in these offices and the Primary Census Abstract for all the areas of the State were prepared. For this purpose 1,102 Tabulators, 184 Checkers and 61 Supervisors were temporarily engaged for a period of ten months. These offices were supervised by Deputy Directors of Census Operation who were taken on deputation from the State Goverment.

The District Ceusus Handbook for the 1981 Census is published in two parts as follows :

I Part A

(1) Village Directory

(2) Town Directory

II Part B

District/Talukawise PrimaryCensus Abstract

Both the Parts A and B of the Disitrict Census Handbook for 1981 Census have been combined and printed in one volume.

The Village Directory contains comprehensive information about the basic amenities available at the village level such as medical, educational, drinking water, etc. The Town Directory also consists of information about the status, growth history, municipal finances, civic and other amenities, etc.

The Primary Census Abstract contains Information about the number of occupied residential houses and households, total population including houseless and instiutional population, literacy, Scheduled Castes/Scheduled Tribes population and the information pertaining to the workers and non-workers. A special feature of the 1981 District Census Handbook is the inclusion of Scheduled Castes/Scheduled Tribes Primary Census Abstracts which gives complete Disitrict/Taluka/Townwise data on Scheduled Castes/Scheduled Tribes.

The data for the Village Directory has been collected through the Taluka Development Officers who in turn obtained the data from the village officials throgh their Statistical Assistants In the District Census Handbook Cell this data subjected to a very close scrutiny and inaccuracies or deficiencies where noted were again got checked through the Statistical Assistants. For this purpose persons were deputed to the districts for obtaining the information quickly. The area figures as reported by the village officials were also checked with the figures reported by the District Inspectors of Land Records. Utmost

care has been taken to see that spelings of the village are correct. Some of the data collected from the village level has also been cross-checked with the data which was supplied by the different Directorates and the Heads of the Departments of the State Goverment. The information pertaining to the District write-up (Item V of the Analytical Note) has been obtained through the Collector and the District Development Officers and the other District heads.

The data on Town Directory has been obtained through the various local bodies such as Municipal Corporation, Municipalities, Nagar Panchayats and Gram Panchyats. These were also checked in the Directorate by a Special Cell.

The Primary Census Abstract and Town Directory with their Inset Tables have been Prepared in the Directorate where as village Directory alongwith its inset Tables have been prepared in District Census Handbook Cell.

Maps

In each volume one district map showing the taluka boundaries, location of towns and villages having a population of 5,000, communications, etc. has been printed. Taluka maps for each of the talukas in the district are also inserted in the District Census Handbook. These taluka maps indicate the boundaries of the villages and towns within the taluka and the location code numbers of each village. The maps were prepared in the map section of the Director of Census Operation.

Acknowledgement

The compilation of a huge mass of data which is printed in this book requires the active help and co-operation of the State Goverment in addition to the help and Co-operation of all the officers and staff members of the Census Directorate. I am deeply indebted to Shri H. K. L. Kapoor, Chief Secretary to the Goverment of Gujarat for extending all help in the matter. Shri K. Rammoorthy who was working as Secretary, General Administration Department, during the Census Enumeration period extended his wholehearted co-operation. Shri V. Krishnamurthy who subsequently took over as Secretary, General Administration Department, also took active interest in the progress of Census work. I would like to make a special mention about the extra facilities granted by the State Government by way of a Special Cell for the compilation of District Census Handbooks. One post of Deputy Director and serveral posts of Research Assistents, Statistical Assistants, Clerks and Typists have been sanctioned by the State Goverment specially for the compilation of the data. The services. of all these persons were placed at the disposal of the Directorate for compilation work.

Shri G. S. Shah, Director, Bureau of Economics & Statistics, Government of Gujarat, also rendered very valuable help by providing whatever data was required for cross-checks and by providing personnel for the Special Cell of District Census Handbook.

The Collectors and the District Development officers incharge of the districtsand the Municipal Commissioners incharge of the Municipal Corporation areas, have extended their wholehearted co-operation for the Census work. The Resident Deputy Collectors, the Deputy Collectors incharge of Sub-Divisionals, the District Statistical Officers, the Deputy District Development Offiicers, The Mamlatdars, the Taluka Development Officers,the Chief Officers of the Municipalities, the Deputy Mamlatdars, and the Statistical Assistants at the District/ Taluka levels, all played an important role in the Census work. I express my deep gratitude to all of them. After the Census count a large number of young boys and girls coming right from the schools and colleges were employed as Tabulators, Checkers and Supervisors and all of them worked very hard for the compilation of the useful data.

Shri P. T. Thakkar, Director of Printing and Stationery, Government of Gujarat, has taken the interst in the printing of the Handbooks. I hereby acknowledge the valuable help, guidance and assistance rendered by him and other officers of the Printing Department. Shri P. K. Choksi, Printing Inspector in this Directorate, looked after printing jobs very well.

In the Census Directorate Shri J. K. Patel, Deputy Director of Census Operations (Tech.) was looking after the Compilation Section so far as Census data was concerned. The collection and compilation of data for the Village Directory was looked after by Mrs. Neelaben A. Bhatt, Deputy Director whose services were placed at the disposal of the Directorate. Both these officers have put in hard labour for the compilation and printing of the data.

Shri K. H. Desai, Shri V. A. Sathe, Shri K. R. Shridharani and Shri S. D. Vadera, who were officers on deputation from the Gujarat Administrative Service, supervised the editing, checking and compilation work at the Regional Offices in Ahmadabad, Surat, Vadodara and Rajkot respectively. Shri P. J. Jhala and Shri M.A. Malwade, who were officers on deputation from the State Government from the Bureau of Economics and Statistics, supervised the editing, checking and compilation work at Regional Tabulation Offices in Ahmadabad. Shri V. H. Vasavada, Deputy Director from the General Administrative Service looked after the administration work. All these officers worked diligently and accurately during their service in the Census Organisation.

In the Directorate Shri J. K. Patel, Deputy Director was assisted by Shri R. V. Sanghani and Smt. D.D. Jhala, Investigators and Statistical Assistants Shri K.P. Patel, Shri R.R. Upadhyay, Kum. J. R. Megha, Smt. M. B. Patel and Smt. K.S. Mehta. The typing of Primary Census Abstract was undertaken in a special section which was headed by Investigator Shri M. H. Patel. In the State Cell of District Census Handbook Smt. Neelaben A. Bhatt, Deputy Director was assisted by the Assistant Director Shri V. R. Gandhi and Research Assistants Kum. T. K. Shah and Smt. S. B. Solanki and Statistical Assistants Smt. H. A. Patel, Smt. C. C. Mehta, Shri S. V. Patel and Shri P. K. Shastri.

In the Map Section the work of preparation of State/District/Taluka maps was looked after by Shri K. M. Dhawale, Senior Geographer and Shri B. L. Arya, Geographer. They were ably assisted by Shri K. K. Patel, Artist, Sarvashri M. S. Bhatt and B. J. Modi Senior Draftsmen and Sarvashri D. A. Maroo, R. K. Joshi, G .M. Kosti, B. C. Trivedi and M. A. Shukla, Draftsmen.

The work of dictations and typing of notes, reports, tables, etc., was undertaken by Shri J.A. Harry, Confidential Assistant in the Directorate, diligently with speed and accuracy. He was assisted by a number of Typists in the office.

Limitations of space prevent me from making individual mention of all those who have contributed to the making of this volume so accurate and complete. Quite a large number of Assistant Compilers, Computors, Clerks, Typists, Proof Readers, Draftsmen, Artist, etc., have contributed valuable help in this work.

Finally, I would like to express my deep gratitude to Shri P. Padmanabha, IAS, Registrar General, Goverment of India, and Sarvashri K.K. Chakravorty, V.P. Pandey, N.G. Nag and Dr. B. K. Roy, Deputy Registrars General, for the guidance given to me from time to time.

AHMADABAD
18th August, 1982

R. S. CHHAYA
Director of Census Operations, Gujarat, Ahmadabad

IMPORTANT STATISTICS AND ANALYTICAL NOTES AND TABLES

IMPORTANT STATISTICS

		State Gujarat	District Kachchh
POPULATION TOTAL	Persons	34,085,799	1,050,161
	Males	17,552,640	525,431
	Females	16,533,159	524,730
RURAL	Persons	23,484,146	775,789
	Males	11,986,672	382,972
	Females	11,497,474	392,817
URBAN	Persons	10,601,653	274,372
	Males	5,565,968	142,459
	Females	5,035,685	131[illegible]
DECENNIAL POPULATION GROWTH RATE 1971-81		+ 27.67	+ 23.58
AREA (Sq. Kms.)		196,024.0	45,652.0
DENSITY OF POPULATION (Per Sq. Km.)		174	23
SEX RATIO (Number of Females per 1,000 Males)		942	999
LITERACY RATE	Persons	43.70	35.42
	Males	54.44	44.14
	Females	32.30	26.68
PERCENTAGE OF URBAN POPULATION TO TOTAL POPULATION		31.10	26.13
PERCENTAGE TO TOTAL POPULATION			
(I) MAIN WORKERS	Persons	32.23	31.75
	Males	52.19	51.72
	Females	11.03	11.76
(II) MARGINAL WORKERS	Persons	5.04	4.18
	Males	0.72	
	Females	9.63	7.46

IMPORTANT STATISTICS - *Contd.*

		State Gujarat	District Kachchh
(III) NON-WORKERS	Persons	62.73	64.07
	Males	47.09	47.38
	Females	79.34	80.78
BREAK-UP OF MAIN WORKERS :			
PERCENTAGE AMONG MAIN WORKERS			
(I) CULTIVATORS	Persons	37.46	34.16
	Males	38.95	34.82
	Females	30.02	31.27
(II) AGRICULTURAL LABOURERS	Persons	22.65	22.97
	Males	17.59	17.72
	Females	48.08	46.05
(III) HOUSEHOLD INDUSTRY	Persons	2.44	3.14
	Males	2.42	3.01
	Females	2.48	3.73
(IV) OTHER WORKERS	Persons	37.45	39.73
	Males	41.04	44.45
	Females	19.42	18.95
PERCENTAGE OF SCHEDULED CASTES POPULATION TO TOTAL POPULATION	Persons	7.15	10.65
	Males	7.15	10.81
	Females	7.15	10.50
PERCENTAGE OF SCHEDULED TRIBES POPULATION TO TOTAL POPULATION	Persons	14.22	6.03
	Males	13.98	6.28
	Females	14.49	5.78
NUMBER OF OCCUPIED RESIDENTIAL HOUSES		5,854,862	200,271
NUMBER OF VILLAGES	Total	18,550	948
	Inhabited	18,114	887
	Uninhabited	436	61
NUMBER OF TOWNS		255	10

ANALYTICAL NOTES AND TABLES

1. Census concepts of rural and urban areas and other terms, viz., Census House, Household, Scheduled Castes, Scheduled Tribes, Literates, Main Workers, Marginal Workers, Non-Workers, etc.

The 1981 Census was carried out in Gujarat in two stages. The first stage of houselisting was completed in the months of June-July 1980. The houselists thus prepared provided a frame for the enumeration work. In the second stage the house to house Census enumeration was carried out from 9th February, 1981 to 28th February, 1981 with reference date as Sunrise of 1st March, 1981. The enumeration of houseless population was carried out on the night of 28th February, 1981. A revisional round was also taken from 1st March, 1981 to 5th March, 1981. In this revisional round the Enumerators recorded new births that had taken place after their last visit for enumeration but before the Sunrise of 1st March, 1981 and also any visitor(s) that had moved into household and who had been away from his/her/their place of normal residence throughout the enumeration period or an entire household that had moved into the jurisdiction of the enumeration during this period and which had not been enumerated before. The names of persons who had died after the enumeration period but before the Sunrise of 1st March, 1981 were deleted from the Individual Slips which had been filled up during enumeration period.

In Gujarat prior to the taking of 1981 Census a special programme of updating permanent house-numbering scheme in the different parts of the State was also carried out in co-ordination with the Local Bodies and State Government. The permanent house-numbering scheme in Gujarat was introduced during the 1971 Census and the District/Taluka Panchayats, Municipal Corporations, Municipalities, Nagar Panchayats and Village Panchayats played a very useful role in fixing the number plates on the houses and buildings.

After the Census count was over the Enumerators submitted the figures to the Charge Officers through their Supervisors. These figures were obtained by the Director of Census Operations through the District Census Officers and the figures after compilation were declared on 23rd March, 1981 as Provisional Census Figures for 1981 Census. Paper 1 showing those figures was printed and published and distributed on a complimentary basis.

During the Census Operations mainly two Census records were filled up by the Enumerators in each block. These were (1) Household Schedules and (2) Individual Slips. The different concepts which were adopted during the houselisting stage as well as during the Census enumeration are as follows.

(I) Rural and Urban Areas

Rural Areas : The basic unit for rural areas is a revenue village which has a definite boundary. The revenue village may comprise several hamlets but the entire village has been treated as one unit for presentation of the data.

Urban Areas : Urban areas have been specifically defined for the 1981 Census. The criteria adopted during the 1981 Census was almost the same as adopted in 1961 and 1971 Censuses. The following criteria were adopted for classifying urban areas in the States :

(a) All places with a Municipality, Municipal Corporation or Cantonment Board or Notified Town Area.

(b) All other places which specified the following criteria:

1 A minimum population of 5,000;

2 At least 75 per cent of the male working population engaged in non-agricultural (and allied) activity;

3 A population of at least 400 persons per sq. km. or a population of 1,000 per sq. mile.

The slight variation of the criteria adopted in 1981 and that adopted in 1961-1971 Censuses was that during 1981 Census the persons working in activities such as fishing, logging, etc., were

treated as par with cultivators and agricultural labourers whereas in 1961-1971 Censuses these were treated as engaged in non-agricultural activity.

(II) Census House

A 'Census House' is a building or part of a building having separate main entrance from the road or common courtyard or staircase, etc., used or recognised as a separate unit. It may be occupied or vacant. It may be used for a residential or non-residential purpose or both. In case of a building having a number of flats or blocks which are independent of one another having separate entrances of their own from the road or a common staircase or a common courtyard leading to a main gate, were considered as separate Census houses.

(III) Census Household

A household is a group of persons who commonly live together and would take their meals from a common kitchen unless the exigencies of work prevented any of them from doing so. There may be a household of persons related by blood or a household of unrelated persons or having a mix of both. Examples of unrelated household are boarding houses, messes, hostels, residential hotels, rescue homes, jails, etc. These are called 'Institutional Households'.

(IV) Scheduled Castes/Scheduled Tribes

The Scheduled Castes and Scheduled Tribes as notified under the Constitution for Gujarat State have been treated as Scheduled Castes and Scheduled Tribes for the purpose of Enumeration. A list of such Scheduled Castes/Scheduled Tribes notified for Gujarat is as under :

GUJARAT

The Scheduled Castes and Scheduled Tribes Orders (Amendment) Act, 1976 (No. 108 of 1976, dated the 18th September, 1976)

Scheduled Castes

1 Ager
2 Bakad, Bant
3 Bawa Dedh, Dedh Sadhu
4 Bhambi, Bhambhi, Asadaru, Asodi, Chamadia, Chamar, Chambhar, Chamgar, Haralayya, Harali, Khalpa, Machigar, Mochigar, Madar, Madig, Mochi, Nalia, Telegu Mochi, Kamati Mochi, Ranigar, Rohidas, Rohit, Samgar
5 Bhangi, Mehtar, Olgana, Rukhi, Malkana, Halalkhor, Lalbegi, Balmiki, Korar, Zadmalli
6 Chalvadi, Channayya
7 Chenna Dasar, Holaya Dasar
8 Dangashia
9 Dhor, Kakkayya, Kankayya
10 Garmatang
11 Garoda, Garo
12 Halleer
13 Halsar, Haslar, Hulasvar, Halasvar
14 Holar, Valhar
15 Holaya, Holer
16 Lingader
17 Mahar, Taral, Dhegu Megu
18 Mahyavansi, Dhed, Dhedh, Vankar, Maru Vankar, Antyaj
19 Mang, Matang, Minimadig
20 Mang Garudi
21 Meghval, Meghwal, Menghvar
22 Mukri
23 Nadia, Hadi
24 Pasi
25 Senva, Shenva, Chenva, Sedma, Rawat
26 Shemalia
27 Thori
28 Tirgar, Tirbanda
29 Turi
30 Turi Barot, Dedh Barot

Scheduled Tribes

1 Barda
2 Bavacha, Bamcha
3 Bharwad (in the Nesses of the forests of Alech, Barada and Gir)
4 Bhil, Bhil Garasia, Dholi Bhil, Dungri Bhil, Dungri Garasia, Mewasi Bhil, Rawal Bhil, Tadvi Bhil, Bhagalia, Bhilala, Pawra, Vasava, Vasave
5 Charan (in the Nesses of the forests of Alech, Barada and Gir)
6 Chaudhri (in Surat and Valsad districts)
7 Chodhara
8 Dhanka, Tadvi, Tetaria, Valvi
9 Dhodia
10 Dubla, Talavia, Halpati
11 Gamit, Gamta, Gavit, Mavchi, Padvi
12 Gond, Rajgond
13 Kathodi, Katkari, Dhor Kathodi, Dhor Katkari, Son Kathodi, Son Katkari
14 Kokna, Kokni, Kukna

15 Koli (in Kutch district)
16 Koli Dhor, Tokre Koli, Kolcha, Kolgha
17 Kunbi (in the Dangs district)
18 Naikda, Nayaka, Cholivala Nayaka, Kapadia Nayaka, Mota Nayaka, Nana Nayaka
19 Padhar
20 Paradhi (in Kutch district)
21 Pardhi, Advichincher, Phanse Pardhi (excluding Amreli, Bhavnagar, Jamnagar, Junagadh, Kutch, Rajkot and Surendranagar districts)
22 Patelia
23 Pomla
24 Rabari (in the Nesses of the forests of Alech, Barada and Gir)
25 Rathawa
26 Siddi (in Amreli, Bhavnagar, Jamnagar, Junagadh, Rajkot and Surendranagar districts)
27 Vaghri (in Kutch district)
28 Varli
29 Vitola, Kotwalia, Barodia

(V) Literates

A person who can both read and write with understanding in any language is taken as 'literate'. A person who can merely read but cannot write is not literate. It is not necessary that a person who is literate should have received any formal education or should have passed any minimum educational standard.

(VI) Main Workers, Marginal Workers, Non-Workers

During the 1981 Census 'Work' had been defined as participation in any economically productive activity. Such participation may be physical or mental in nature. The work involves not only actual work but also effective supervision and direction of work.

The reference period for 'Work' is one year preceding the date of enumeration. The main-worker was a person who had worked for the major part of the year in that activity. By major part of the year it was intended to find out as to whether a person had worked for 183 days or more or in other words worked for six months or more. Those who had worked for less than six months or 183 days were treated as marginal workers. A Non-Worker was one who had no economical activity during the year.

The information on 'Workers and Non-Workers' were obtained through Q. Nos. 14(a) to 16 of the Individual Slip. The main activity of workers has been classified into four categories, viz., cultivator, agricultural labourer, household industry and other worker. These terms are explained below :

Cultivator

For purposes of the Census a person is working as Cultivator if he or she is engaged either as employer, single worker or family worker in cultivation of land owned or held from Government or held from private persons or institutions for payment in money, kind or share. Cultivation includes supervision or direction of cultivation.

A person who has given out his/her land to another person or persons for cultivation for money, kind or share of crop and who does not even supervise or direct cultivation of land, will not be treated as cultivator. Similarly, a person working in another person's land for wages in cash or kind or a combination of both (agricultural labourer) will not be treated as cultivator.

Cultivation involves ploughing, sowing and harvesting and production of cereals and millet crops such as wheat, paddy, jowar, bajri, ragi, etc., and other crops such as sugarcane, groundnuts, tapioca, etc., and pulses, raw jute and kindred fibre crop, cotton, etc., and does not include fruit growing, vegetable growing or keeping orchards or groves or working of plantations like tea, coffee, rubber, cinchona and other medicinal plantations.

Agricultural Labourer

A person who works in another person's land for wages in money, kind or share is regarded as an agricultural labourer. He or she has no risk in the cultivation but he/she merely works in another person's land for wages. An agricultural labourer has no right of lease or contract on land on which he/she works.

Household Industry

Household Industry is defined as an industry conducted by the head of the household himself/herself and or by the members of the household at home or within the village in rural areas and only within the precinct of the house where the household lives in urban areas. The larger proportion of workers in a household industry

should consist of member of the household including the head. The industry should not be run on the scale of a registered factory which would qualify or has to be registered under the Indian Factory Act.

There may be an industry which is being run by a large joint family of more than 10 persons and where power is used or more than 20 persons where power is not used. In such cases, though only family members are involved, this is not to be treated as 'HHI'. Thus, the meaning of the term 'run on the scale of a registered factory' refers to such cases even if these are not registered as such.

The main criterion of a Household Industry is the participation of one or more members of a household. This criterion applies in urban areas too. Even if the industry is not actually located at home in rural areas there is greater possibility of the members of the household participating even if it is located anywhere within the village limits. In the urban areas where organised industry takes greater prominence, the Household Industry should be confined to the precincts of the house where the participants live. In urban areas even if the members of the household by themselves run an industry, but at a place away from the precincts of their home, it is not to be considered a Household Industry. It should be located within the precincts of the house where the members live in the case of urban areas.

A Household Industry should relate to production, processing, servicing, repairing or making and selling (but not merely selling) of goods. It does not include professions such as a Pleader or Doctor or Barber, Musician, Dancer, Waterman, Dhobi, Astrologer, etc., or merely trade or business, even if such professions, trade or services are run at home by members of the household.

Other Workers

All workers, i.e., those who have been engaged in some economic activity during the last one year, who are not cultivators or agricultural labourers or in Household Industry, are 'Other Workers'. The type of workers that come under this category include factory workers, plantation workers, those in trade, commerce, business, transport, mining, construction, political or social work, all Government servants, Municipal employees, teachers, priests, entertainment artists, etc. In effect, all those who work in any field of economic activity other than cultivator, agricultural labourer or household industry, are 'Other Workers'.

II. Brief history of the District and District Census Handbook

[A] History of the District

The history of Kachchh may be roughly divided into two periods, ancient and modern, before and atfer the Samma of Jadeja conquest about the begining of the fourteenth century. In old Hindu wrintings the country is under the name of Kachchh of coast land, spoken of as a desert. Early notice of Kachchh are found in the Greek literature. In 142–124 B. C., Kachchh was part of Menander's Kingdom which stretched from the Jamna to Saurashtra. Soon after this (120 B. C.) the Graeco-Baktrian empire was overthrown and Scythians, known to the Indians as Saka or Min, established themselves in Kachchh and other parts of north Gujarat. Defeated by Vikramaditya about 56 B. C. they came back between 20 and 30 years later and under Yeukaotschin founded a dynasty which in turn was, in the first century of the Christian era, overthrown Parthians whose power stretched from Sind as far south as Broach. In the first century after Christ, Pliny's (77 A. D.). Odambaris are generally taken to have been the people of Kachchh and Ptolemy's (150 A. D.) town of Orbadari to the east of the Indus to have been their headquarters. The next mention of Kachchh is that early in the eighth century (about 714) on the death of Pramar of Telegu, Kachchh was given to the Charans. At this time the other chief tribe of Kachchh would seen to have been the Chavdas in the east. During this time the Arabs, beginning with raids on the Kathiawar and Gujarat coasts, had completed the conquest of Sind. In the ninth century they had made settlements on the Kachchh coast. Al Biruni (970–1039) speaks of Kachchh by its present name and notice that one branch of the Indus flows into the Sind Sagar on the borders of Kachchh. Early in the eleventh century (1023), Bhimdev I (1022–1072) of Anhilwada fled before

Mahmud of Ghazni to Kanthkot. About the close of the century the province was, as far as Manikbai, overrun by Singhar the fourth Sumra prince of Sind.

The modern history of Kachchh may be said to date from its conquest by the Sind tribes of Samma Rajputs. This took place or at least was completed during the fourteenth century. Early in the fifteenth century (1410) Muzafar shah (1390–1411) the founder of the Ahmadabad dynasty, defeated the chief of Kanthkot. In spite of this defeat, though nominally subject to Ahmadabad, Kachchh remained independent till 1472. In the beginning of the sixteenth century, the Kachchh chief would seem to have been on no friendly terms with the Arghun dynasty (1519–1543), the overthrowers of the Tatta Sammas. According to the Sind historians on one occasion, about 1530, Shah Hussain (1522–1544) entered Kachchh and inflicted on the Rao a severe defeat. At this time the representatives of the three branches of the Jadeja family were Jam Dadarji; Jam Hamirji and Jam Raval. During the time of the Mogul Emperor Jehangir, Bharmal went to Ahmadabad to pay his respects and made nazar. Jehangir was much pleased with him, gave presents in return and freed Kachchh from tribute on the coundtion of giving pilgrims a passage to Mecca. In 1741, Lakhaji Rao placed his father in confinement and assumed the ruled of Kachchh Rao Desalji continued to rule till 1860. For some years there was an unfortunate quarrel between Rao Desalji and his eldest son. But before the close of his life, friendly relations were eastablished. In 1859, as he had for some time been suffering serious sick ness, the Rao prayed Government by appointed a regency to relieve him from the weight of State affairs. His wish was granted, and on the 12th July, under the Political Agent as president, the Rao chose the heir apparent, the minister, and two Jadeja chiefs, as members of the Regency. On 21st June of the next year, at the Rao's urgent request, the Regency was dissolved and the management of the State handed over to their apparent, Rao Pragmalji II who ruled from 1860 to 1875. Pragmalji was succeeded by Rao Khengar III who at the time of installation was only ten years of age and managed the State affairs, under the supervision of the Political Agent. The dynasty lasted till Independence.

The present district of Kachchh is formed of the former native State of Kachchh and 10 enclave villages of the former native State of Morvi. After 1947, it was a part 'C' State administered by the Government of India through the Chief Commissioner.

In November, 1956, the States were reorganised and the bigger bilingual State of Bombay was formed with Vidarbha, Marathawada, Saurashtra and Kachchh regions and Kachchh district became a part of the bigger bilingual State.

Lastly, the Bombay State was bifurcated on 1st May, 1960 and separate States of Gujarat and Maharastra were formed. Since that date the Kachchh district became a part of the Gujarat State.

[B] History of District Census Handbook

Prior to the 1951 Census the Census figures were brought out villagewise under a booklet known as 'Village Handbook' which contained only the population totals of villages. These books were prepared by the Census Organisation on behalf of the State Government and published by the latter. It was for the first time in 1951 Census that a more detailed and well organised book known as 'District Census Handbook' was brought out by the Census Organisation. The 1951 Census Handbook contained the villagewise Primary Census Abstracts which also included the information on post offices, railway stations and the nearest bazars of each village. The Handbook also contained several district tables.

During the 1961 Census the District Census Handbooks were brought out which contained the Primary Census Abstracts as well as certain district tables.

During 1971 Census also the District Census Handbooks were published which in addition to the Primary Census Abstracts contained a Village Directory showing the different village amenities and land-use of all the villages in the district. A separate portion known as 'Town Directory'

was also included in the District Census Handbook. The Handbook was divided into three subparts known as Part-A, which contained the Village Directory and Town Directory, Part-B which contained the Primary Censns Abstracts and Part-C which contained the Introductory Essay, Official Statistics, etc.

For the 1981 Census the District Census Handbook is being brought out in two Parts, Part XIII-A and Part XIII-B. Part XIII-A will contain the Village and Town Directory whereas Part XIII-B will contain the Primary Census Abstracts both General and Scheduled Castes and Scheduled Tribes. The Part-C as it was brought out during the 1971 Census has been dropped.

III. Scope of Village Directory, Town Directory and Primary Census Abstract

The District Census Handbooks which are now being printed during every Census after the 1951 Census, are very important publications of the Census Organisation. With the emphasis by the Planning Commission on the 'Minimum Needs Programme' of the rural areas the District Census Handbook has become an important tool in the hands of the Administrators, Planners, Policy Makers and Academicians. For the 1981 Census the District Census Handbook has been divided into two parts which are combined in one volume. The details of the contents of each of these two parts are as follows.

PART-A : VILLAGE AND TOWN DIRECTORY

Village Directory

This Part-A contains the non-census statistics of each village and town in the district. The Village Directory gives villagewise particulars of amenities available for each village in the spheres of education, medical, power supply, drinking water, post and telegraph, communication, land-use, weekly markets and places of religious, historical and archaeological interests in the village. During the 1981 Census additional information regarding (1) copies of the newspapers coming in the village, (2) number of motor-cycles and scooters available in the village, (3) number of cars and jeeps available in the village and (4) number of tractors available in the village have been added. The above non-census data of the Village Directory was collected from the Taluka Development Officers of each Taluka Panchayat in the State. In Gujarat under the democratic decentralisation scheme the Panchayats are now exercising very wide powers and the post of Statistical Assistants are under the administrative and technical control of the Taluka Panchayats. Besides, the Talati-*cum*-Mantris at the village level who are the base village functioneries are also under the control of the Taluka Panchayats. The proforma for soliciting the information were despatched to the Talati-*cum*-Mantris through the Taluka Development Officers and there after they were filled up were checked by the Taluka Development Officers and also by the District Statistical Officers who work under the administrative and technical control of the District Panchayats. The data thus received was checked fully in the District Census Handbook Unit of the State Government. At the end of Village Directory a taluka abstract in Appendix-I of educational, medical and other amenities is also prepared and printed. Appendix-II which shows the land utilisation data in respect of non-municipal towns is printed. In Appendix-III the talukawise list of villages where no amenities relating to educational, medical, drinking water, post and telegraph, communications, power supply and market/hats, are available have been shown. Appendix-IV shows talukawise list of villages according to the proportion of Scheduled Castes/Scheduled Tribes population by ranges. The last two appendices have been included for the first time in the 1981 Census.

Town Directory

The Town Directory portion furnishing the data for each town in the district is exihibited in seven statements covering (1) the status and growth of the civic administration, (2) physical aspect and location of towns, (3) the civic finances of the towns, (4) the civic and other amenities in the towns, (5) the medical, educational, recreational and cultural facilities in the towns, (6) trade, commerce, industries and banking in the towns and lastly (7) the civic and other amenities in notified slums wherever they exist.

The non-census data for each of the towns for the Town Directory were obtained from the Municipal authority in case of municipal towns and for other towns the data were obtained from the concerned Nagar and Gram Panchayats. An Appendix showing the towns with their outgrowths with population is also prepared and attached at the end of the Town Directory.

PART-B : PRIMARY CENSUS ABSTRACT

Part-B gives for each village and for each ward of the town the primary census data incorporating area of the town in sq. kms. and of the villages in hectares, the number of occupied residential houses, the number of households, total population and its break-up by sex, Scheduled Castes and Scheduled Tribes population, literate population and working population by four broad categories, viz., (1) cultivators, (2) agricultural labourers, (3) those working in household industries and (4) other workers. There is a slight departure in the presentation from the 1971 categories which were in all nine categories.

The Scheduled Castes/Scheduled Tribes Primary Census Abstracts at the District/Taluka/city level are also printed in Part-B of the Handbook.

IV. Physical aspects, highlights on the changes in the jurisdiction of the district during the decade including its boundaries and any important event on geographic or geophysical aspect

There have been no major jurisdictional changes in the district boundaries during the last decade. The administrative jurisdiction of all the talukas of the district as shown in 1971 Census is the same during 1981 Census except a few changes in villages/towns which are as under :

Nakhatrana of Nakhatrana taluka which was town in 1971 Census has been declassified as rural area for the purpose of enumeration in 1981 Census.

In addition to the above rural/urban changes 48 places are added as independent villages in 1981 Census as these villages have been reported to treat them as independent villages by the concerned revenue authorities. These villages are as under :

Sl. No.	Taluka	L.C.No.	Name of village
1	Bhuj	2	Bhitara Mota
		3	Bhagadio
		4	Mithdo
		5	Udhmo
		7	Gorevali
		8	Daddhar Moti
		9	Daddhar Nani
		10	Hodka
		12	Bhirandiyara
		13	Misariyado
		14	Bhojarado
		16	Berdo
		17	Raiyada
		34	Kunariya Nana Mota
		36	Juria
		39	Vatachhad
		50	Lonthia
		51	Rudramata
		52	Dharampur
		60	Sangara Timbo
		98	Godsar Rathal
		103	Fullra Timbo-H
		104	Sadav Rakhal
		107	Nabhoi
		134	Zizu Timbo
		143	Sabar Timbo
		154	Sakrai Timbo
2	Abdasa	10	Sarangvado
		42	Bandia
		44	Karaiya
		71	Daban
		88	Budrya
		95	Pay
		97	Sanyara
		122	Aamar Vandh
		130	Sarguara
3	Lakhpat	98	Eklium
		99	Suja Vandh
4	Nakhatrana	25	Jalu
		56	Ratamiya
		101	Ranara Mota
		102	Ranara Nana
5	Rapar	65	Pandyanogadh
6	Bhachau	32	Pasa
		39	Sikara
		55	Piparapati
		66	Lakhapur
7	Anjar	40	Vidi
		46	Hamirpar

Moreover, 67 villages of the district have been deleted from the village list of 1981 Census as these villages have been reported to be hamlets of nearby villages by the concerned revenue authorities. These villages are as under :

Sl. No.	Taluka/ Mahal	L.C. No.	Name of village during 1971 Census	L.C. No.	Name of village in which included as hamlets during the 1981 Census
1	Bhuj	3	Dedhar	1	Luna
		29	Sanandhro	32	Dhuri
		33, 34	Umedpar, Khengarpar	47	Lodai
		46	Khandhavav	130	Meghpar (Kandhavav
		105	Pakhero	158	Gandher
		115	Fakirwadi	97	Sukhpar
2	Mundra	14	Matavali	9	Ramaniya
		53	Bochda	50	Nana Kapaya
3	Mandvi	4	Ratanpar	3	Mau Moti
		21	Ghodalakh	7	Gadhsisa
		48	Gangapar	32	Sherdi
		69	Sukhapar	76	Rayan Moti
		78	Dhindh	87	Maska
4	Abdasa	4	Rohara	3	Ber Moti
		6	Lakhapar	8	Karamta
		10, 1	Akri Nani, Pir Shekhra	7	Akri Moti
		41	Bandho Vandh	48	Chhadura
		42	Muthiyar	38	Ashapar
5	Lakhpat	24	Ramsarani	25	Sheh
		76, 78	Bhutam (Bhutau), Medi	75	Pipar
		79	Rodasar	61	Lakki
		86	Kalanangiya	81	Samji Waro
		97	Khari Vandh	75	Pipar
6	Nakhatrana	12	Haripar	12	Garani
		20	Chhari (Navavas)	19	Fulay
		23	Laiyari	20	Tal
		39	Sarva	36	Rampar (Sarva)
		73	Hamirpar	70	Kotada Jadodar
		97	Khuia	112	Rampar Roha
		111	Gangon Athamani	110	Naranpar
		120	Samapar	116	Mangvana
		123, 124	Manipar, Mathapar (Manjal)	118	Manjal
		131	Roha (Kilavas)	124	Roha (Taleti)
		132	Khirsara (Juna)	122	Khirsara (Nava)
		136	Hamirpar	127	Kotada (Roha)
7	Rapar	1, 3	Shiravandh, Jodhrai	2	Lodrani
		6, 7	Rabari Vandh, Gadhada (Gadhada Rasaji)	4	Jatavada
		16	Kharsar Vandh	13	Davri
		24	Fulpara (Bhimdepka)	36	Sanva
		29	Shanvandh (Shanpar-H)	13	Davri
		32	Rav Nani	23	Rav Moti
		34	Vanoini Vandh	25	Vanoi
		45	Nagtar	36	Sanva
		63	Jadsavandh	53	Ramvav
		66	Kharakuva	55	Pagivandh
		72	Tindalva Nana	59	Tindalva Mota
		101	Jethasari	88	Chitrod
9	Bhachau	3	Champar	3	Kalyanpar
		12	Nathara	10	Ganeshpar
		13	Ekalvandh	11	Bharudia (Ekalvandh)
		21, 22	Chhapari (Bhasvav), Bhasvav	17	Kanthkot
		28	Deshalpar	41	Morgar
		29	Umarsar	21	Ner (Amarsar)
		32	Lakhavat	18	May (Lakhavat)
		45	Kunjisar (Meghpar)	24	Meghpar
		47	Pankadsar	40	Kabrau
		57	Dayapar	VII	Bhachau
		71	Alepar	62	Lakhdhirgadh
		80	Surbari	71	Sikarpar (Amrutpar)
9	Anjar	6	Fatehpur	6	Budharmora
		58	Khari Rohar	58	Mithi Rohar

Ranara (Nana Mota)-(L. C. No. 104) of 1971 Census of Nakhatrana taluka had been bifurcated in two independent villages viz. Ranara Mota (L. C. No. 101) and Ranara Nana (L. C. No. 102) during 1981 Census.

Lakhapar Bara (L. C. No. 48 of 1971) of Abdasa taluka is renamed as Lakhania (L. C. No. 45 of 1981); Bhilpar (Bhimsar) L. C. No.

57 of 1971), Vijaypar (Vibhapar) (L. C. No. 121 of 1971) of Nakhtrana taluka is renamed as Bhimsar (L. C. No. 54 of 1981) and Vibhapar (L. C. No. 117 of 1981) respectively; Gamirpar (Gauaripar) L. C. No. 37 of 1971, Bharidia (Bhutakia) L. C. No. 53 of 1971, Madhapur (Mangadh) L. C. No. 83 of 1971 and Rampar L. C. No. 103 of 1971 of Rapar Taluka is renamed as Gavaripar L. C. No. 28, Bhutakia L. C. No. 43, Mangadh L. C. No. 71 and Rampar L. C. No. 90 of 1981 respectively.

V. Major characteristics of the district particularly in relation to the economic resources, namely, Agriculture, Irrigation, Co-operation, Livestock and Animal Husbandary, Fisheries, Industries, Power Supply, Transport and Communication, Prices, Insurance, Education, Medical and Public Health, etc.

[1] Agriculture

(a) Land Utilisation

The total reporting area in the district in the year 1979-80 was 4.56 lakh hectares. The details of land utilisation for the year 1979-80 are as under :

Land Utilisation

Sl. No.	Classification of area	Area in '00 hectares
1	Forest	3,265
2	Barren and uncultivable land	17,316
3	Land put to non-agricultural use	700
4	Culturable waste	16,017
5	Permanent pasture and other grazing land	700
6	Land under miscellaneous tree crops and groves not included in area sown	..
7	Current fallows	353
8	Other fallows	699
9	Net area sown	6,562
	Total area	**45,612**

(b) Area Under Major Crops

Area under major crops in the year 1971-72, 1975-76 and 1980-81 are shown in the table below :

Area under different Crops

Sl. No.	Crop	Area under different crops (in '00 hectares) 1971-72	1975-76	1980-81
1	Bajri	1,386	1,615	925
2	Jowar	834	918	769
3	Wheat	112	117	152
4	Other Cereals	7	12	3
5	Total Cereals	2,339	2,662	1,849
6	Total Pulses	1,041	1,311	968
7	Sugarcane	2	2	5
8	Groundnut	551	347	119
9	Cotton	1,300	764	572
10	Castor	140	108	235

The above figures reveal that the main food crops are Bajri, Jowar, Wheat and Pulses, whereas non-food crops are Cotton and Groundnut.

(c) Yield per Hectare

During the year 1971-72, 1975-76 and 1980-81 the yield per hectare of important crops in the district is as under :

Yield per Hectare

Sl. No.	Crop	1971-72	1975-76	(in Kg.) 1980-81
1	Wheat	1,703	2,574	2,371
2	Bajri	538	795	579
3	Kharif Jowar	128	370	212
4	Kharif Pulses	218	251	213
5	Sugarcane	4,482	4,500	3,600
6	Groundnut Kharif	1,148	921	525
7	Cotton	802	739	365

(d) Crop Calendar

The months of sowing and harvesting of different crops are given below :

Crop Calendar

Sl. No.	Crop	Months of sowing	Months of harvesting
1	Bajri	July	October-November
2	Wheat	November	March
3	Jowar	August	November-December
4	Cotton	July	March-April
5	Groundnut	July	October-November
6	Castor	August	February-April

(*e*) *Scarcity*

The scarcity affected villages in the district during the year 1971-72 to 1979-80 are as under :

Scarcity

Sl. No.	Year	Scarcity affected villages
1	1971-72	483
2	1972-73	1,024
3	1973-74	658
4	1974-75	1,018
5	1975-76	...
6	1976-77	..
7	1977-78	—
8	1978-79	..
9	1979-80	..

[2] Irrigation

The area irrigated by different crops for the year 1971-72, 1975-76 and 1979-80 are as under :

Area Irrigated by Crops

(in '00 hectares)

Sl. No.	Crops	1971-72	1975-76	1979-80
1	Bajri	122	140	124
2	Wheat	112	104	133
3	Jowar	39	25	16
4	Other food crops	36	32	44
5	Total food crops	309	301	317
6	Cotton	160	127	110
7	Groundnut	144	172	215
8	Fodder crops	29	41	51
9	Other non-food crops	3	26	25
10	Total non-food crops	336	366	401
	Total gross area under irrigation	**645**	**667**	**718**

The irrigated crops are mainly Bajri Wheat, Jowar, whereas other crops are mainly depending on the monsoon.

Sources of Irrigation

During the year 1971-72, 1975-76 and 1979-80 the sources of irrigation are as follows :

Irrigation by Source

(in '00 hectares)

Sl. No.	Source	1971-72	1975-76	1979-80
1	Government Canals	85	82	125
2	Tanks	...	..	..
3	Wells	477	469	416
4	Net Area Irrigated	562	551	541
5	Gross Area Irrigated	645	667	718

The major source of irrigation in the district is wells followed by Government Canals.

Minor Irrigation Scheme

During 1971 to 1980 minor irrigation schemes viz. (1) Baukha, (2) Nathrkul, (3) Kunaria, (4) Andhau, (5) Mankuwa, (6) Bandhra, (7) Virani, (8) Darshdi, (9) Mapar, (10) Godalakh, (11) Facharia, (12) Bhadreswar, (13) Fatehgadh, (14) Nandasar, (15) Gadhda Rasaji, (16) Planswa, (17) Jatawada-2, (18) Ratanpar, (19) Kakarwa, (20) Khodasar, (21) Halaria, (22) Butta, (23) Manjal Reldia, (24) Kalarwandh, (25) Gohelo, (26) Vamoti Moti, (27) Sanosara, (28) Bhekhdo, (29) Lakhpat, (30) Dhareshi, (31) Morchbana, (32) Ulata, (33) Gadaputha, (34) Devsar, (35) Nana Angia, (36) Jadai, (37) Gugariana were completed which provide a total gross command area of 9,720 hectares.

In addition to these, 20 minor irrigation schemes were under construction as on 1-1-81, viz. (1) Fulay (2) Vadzar, (3) Lariya, (4) Felon, (5) Mamaymora, (6) Dhokda, (7) Vovar, (8) Iodrani, (9) Amarapar, (10) Jadasha, (11) Koriyani, (12) Meghpar, (13) Junachay, (14) Naniber, (15) Maniara, (16) Khardia, (17) Kotdaroha, (18) Umarapar, (19) Tharawada, (20) Bhalot. Total gross command area of 6,800 hectares will be irrigated under all these schemes.

Medium Irrigation Scheme

In the year 1980-81 medium irrigation schemes and its ultimate potential and its achievement of potential and utilisation are given as below :

Medium Irrigation Scheme

(in '00 hectares)

Sl. No.	Scheme	Ultimate Potential	Achievement at the end of 1980-81 Potential	Utilisation
1	Gajansar	1.62	1.62	..
2	Nara	1.73	1.73	1.60
3	Suvi	0.98	0.98	1.46
4	Rudramata	3.00	3.00	2.20
5	Kaila	0.88	0.88	1.21
6	Niruna	2.43	2.43	1.40
7	Sanadro	0.68	0.67	0.73
8	Kankawati	1.56	1 56	1.47
9	Gajod	1.15	1.15	0.83
10	Kaswati	1.61	0.61	0.54
	Total	**15.64**	**14.63**	**11.44**

[3] Co-operation

Co-operative societies have been playing an increasingly important role in the rural economy of this district during the last decade. A super structure of Co-operative societies with an apex bank at the state level, The District Central Co-operative Bank at the district level and Co-operatives societies at the village level is built up with the objective of strengthening the rural economy. The agricultural credit co-operative societies advance short and medium term loans to their members for purchasing seeds, fertilizers, agricultural implements, etc. The head office of the District Co-operative bank is located at Bhuj.

The details regarding Co-operative societies during the year 1971-72, 1975-76 and 1979-80 are as under.

Co-operative Societies

Sl. No.	Co-operative Societies	Item	1971-72	1975-76	1979-80
1	Primary Agricultural Credit Societies	Societies	218	254	223
		Members (in '00)	280	300	335
2	Primary Non-agricultural Credit Societies	Societies	35	49	52
		Members (in '00)	70	110	150
3	Primary Consumers Stores	Societies	9	18	15
		Members (in '00)	40	25	25
4	Primary Marketing Societies	Societies	8	8	8
		Members (in '00)	4	3	4
5	Central and State Marketing Societies	Societies	N.A.	1	1
		Members (in '00)	N.A.	1	1
6	Primary Processing Societies (including Spinning)	Societies	1	3	4
		Members (in '00)	1	1	5
7	All other types of Primary Societies	Societies	95	140	222
		Members (in '00)	40	60	104
8	All other types of Societies (Central and State)	Societies	3	3	3
		Members (in '00)	13	44	58

The data reveal an increasing trend in the field of Co-operative Societies. It would be observed from the above figures that a majority of the Co-operative Societies are Primary Agricultural Credit Societies. The number of Co-operative Societies have increased from 369 in 1971-72 to 528 in 1979-80.

During the decade the scheduled banks have also increased their credit activities in the different spheres of agriculture, industry, etc.

[4] Livestock and Animal Husbandary

(a) Livestock

According to the Livestock Censuses of 1972 and 1977 the cattle population of the district is found to be distributed as under :

Livestock

Sl. No.	Category of Livestock	1972	1977
I	**Total Livestock**	**1,095,684**	**1,022,558**
A	*Bullocks and Cows*	305,483	260,510
	(1) Males over 3 years	83,897	75,744
	(2) Females over 3 years	117,333	98,773
	(3) Young stock	104,253	85,993
B	*Buffaloes*	62,107	59,193
	(1) Males over 3 years	913	908
	(2) Females over 3 years	36,395	36,090
	(3) Young stock	24,799	22,195
C	*Sheep*	295,977	304,035
D	*Goats*	403,416	370,059
E	*Horses and Ponies*	2,864	8,118
F	*Mules*	9	13
G	*Donkeys*	6,834	6,549
H	*Camels*	18,135	13,795
I	*Pigs*	859	286
II	*Poultry*	16,864	20,747

It would be seen from the table that there was a increasing trend in sheep, horses and ponies and decreaseing trend in bullocks and cows, buffaloes, goats, donkeys, camels, pigs during the livestock population 1972 to 1977.

The number of poultry birds have increased from 16,864 to 20,747. During the year 1978-79 there were 11 vaterinary dispensaries and 27 stockmen centres. There were 18 Primary Milk Co-operative Societies.

(b) Agricultural Tools and Implements

The following table shows the agricultural implements in the district during the year 1972 and 1977 as per the Livestock Census.

Agricultural Implements

Sl. No.	Agricultural Implement	1972	1977
1	Plough	41,434	36,539
	(1) Wooden	39,226	34,382
	(2) Iron	2,208	2,157
2	Carts	39,443	32,934
3	Sugarcane Crushers	177	131
4	Oil Engines	10,908	12,124
5	Electric Motors & Pumps	2,556	4,291
6	Tractors	200	83

It will be observed from the above table that the use of modern agricultural implements like Oil Engines, Electric Motors and Pumps indicate an increasing trend during the period 1972-77.

[5] Fisheries

There are fishing activities in all talukas except three talukas, namely, Nakhatrana, Bhuj and Rapar.

[6] Industries

The following table gives the details of important industries classified by major groups of industry during the year 1981.

Distribution of Important Industrial Establishments by Major Industry Groups

Sl. No.	Major Group	Description	No. of establi-shments	No. of persons employed
1	97	Repair Services	13	56,947
2	99	Services not elsewhere classified	3	8,283
3	20	Manufacture of food products	13	1,759
4	26	Manufacture of Textiles Production including wearing apparal other than foot wear	14	1,328
5	23	Manufacture of cotton textiles	31	1,230
6	34	Manufacture of Metal products & parts except machinery and transport equipment	11	1,017
7	31	Manufacture of chemical and chemical products (except products of petrolium & coal)	8	762
8	32	Manufacture of non-metalic products	13	295

Establishment engaged in the repair services provided employment to a major portion of the industrial workers, followed by the services not elsewhere classified. These two industries together provided employment to 90.09 per cent of the industrial workers.

The establishment engaged in manufacture of food products, manufacture of textile production including wearing appearl other than footwear and manufacture of textiles 5.96 per cent of total industrial workers.

During the houselisting operations for the 1981 Census an Economic Census was also conducted in the year 1980 alongwith the Houselisting Operations. The Economic Census was conducted through Bureau of Economics and Statistics at the State Level and through the Central Statistical Organisation at the National Level. The preliminary provisional results of Economic Census 1980 have been published by the State Bureau. According to the provisional figures the total enterprises in Kachchh district both in rural and urban areas are 41,122 out of which 4,510 are agricultural enterprises whereas 36,612 are non-agricultural enterprises. The total number of persons actually working in these enterprises are 101,041, out of which 7,766 persons are working in agricultural enterprises, whereas 93,275 persons are working in non-agricultural enterprises.

During the 1981 Census out of 333,450 total workers 34.16 per cent were cultivators, 22.97 per cent were agricultural labourers, 3.14 per cent were in household industries and 39.73 per cent were other workers.

The District Industrial Centre was established at Kachchh on 1-5-78. This centre also provides term loans to new enterprenurs and also provides working capital requirements of the industries. The centre also helps the industries for building up the infrastructure facilities and providing materials.

There were 84 small scale industrial units at the end of 1980. A large number of small scale industries in the year 1980 are pertaining to Chemical Industry (34), followed by other Industry (14), Glass, Earthenware and Cement Products (8) and Paper and Paper Products (6).

There are 4 Industrial Estates managed by Gujarat Industrial Development Corporation in the district at the end of the year 1980 are as under : (1) Gandhidham, (2) Madhapar, (3) Mundra, (4) Bhuj.

Industrial Estates at K. F. T. Z. has also been planned by the Gujarat Industrial Development Corporation in the district. The total number of sheds completed in all these estates as on 31-3-81 were 63 sheds. The construction of 40 sheds were yet to be started. The total number of persons employed in these units were 428 as on March 1981.

[7] Trade and Commerce

There were 33 joint-stock companies in the district as on 1978-79 with authorised capital of 841.55 lakhs and paid up capital of 354.95 lakhs during 1978-79.

In the year 1977, there were 98 Commercial Banks offices at 49 places in the district whereas there were 16 Co-operative Banks at 11 places.

[8] Power Supply

The Gujarat Electricity Board is the chief source of electric power in the district. The use of electricity both in rural and urban areas have increased rapidly during the last decade.

During 1971 Census, 148 villages were shown as electrified within a period of ten years, the number of villages electrified have arisen to 558 which works out of at 62.91 per cent of the total inhabited villages of the district.

[9] Transport and Communication

(a) Roads

In the year 1971-72, the total road mileage was 2,475 kms. which increased to 3,453 kms. in the year 1980-81. The detail information regarding types of roads for the year 1971-72, 1975-76 and 1980-81 are as under :

Roads

(in kms.)

Sl. No.	Year	National Highway	State Highway	Major District Roads	Other Roads	Village Roads	Total
1	1971-72	152	1,006	370	556	391	2,475
2	1975-76	152	1,007	410	849	522	2,940
3	1980-81	165	1,009	438	972	869	3,453

It would be observed from the above table that there is a improvement in the net work of roads in the district.

(b) Railways

There are 254 kms. railways in the district and the number of railway stations are 22. All the talukas except Mundra, Mandvi, Abdasa, Lakhpat and Nakhatrana are connected by railways.

(c) Ports

There are 5 ports in Kachchh district, namely, Kandla, Mandvi, Mundra, Jakhau and Koteshwar. Petrolium and Lubricants Crude Oil, Fertilizers imported at these ports whereas Sugar, Salt, Guar, Gum exported through these ports.

(d) Post and Telegraph

All the towns of district have post, telegraph and phone facilities. The villages with post, telegraph and phone facilities are 484, 32, 78 respectively.

(e) State Road Transport

Out of 887 inhabited villages, 723 villages are connected by State Road Transport buses.

(f) Air Services

The district is served by Bhuj aerodrame located at Bhuj. Bhuj is linked by air with Bombay and Jamnagar.

[10] Prices

The retail prices per kilogram of some of the important commodities during the month of January 1971, January 1976 and January 1981 are as follows :

Retail prices per kg. (in Rs.)

Sl. No.	Commodity	Jan. 1971	Jan. 1976	Jan. 1981
1	Rice-Fine	2.30	3.80	4.00
2	Rice-Medium	2.25	3.60	3.50
3	Rice-Coarse	2.10	2.40	2.50
4	Wheat-Medium	1.30	2.05	2.00
5	Wheat-Coarse	0.88	N.A.	1.75
6	Jowar	0.70	1.20	1.25
7	Bajri	0.80	1.25	1.65
8	Gram Dal	1.30	2.60	5.50
9	Tur Dal	2.10	3.00	5.38
10	Groundnut Oil	4.50	5.15	12.20
11	Gur	1.20	1.80	4.13
12	Sugar	1.71	4.80	7.10

[11] Insurance

The Life Insurance activity in the district during the year 1971-72, 1975-76 and 1980-81 are shown below :

Life Insurance Activity

Sl. No.	Year	No. of Policies	Sum Assured (in Lakhs)
1	1971-72	2,823	201 83
2	1975-76	2,793	322.03
3	1980-81	2,535	293.65

[12] Education

Education plays an important role in the National Development Programme. Primary education is compulsory both for boys and girls in the age group 6-11 years. The State Government has been making all efforts to provide at least one Primary School in each village of the State so that the basic necessity can be within the reach of every rural citizen. After the formation of District Panchayats in Gujarat, the function of primary education has been transferred to the District Panchayats in the rural areas, whereas in urban areas the same is under municipalities.

Education facilities in the district for the year 1971-72, 1975-76 and 1979-80 are as under:

Education Facilities

Sl. No.	Education		1971-72	1975-76	1979-80
1	Primary Education	Institutions	838	791	913
		Pupils	99,795	109,460	135,309
		Teachers	2,813	2,964	3,439
2	Secondary Education	Institutions	61	70	72
		Pupils	13,535	16,030	17,203
		Teachers	536	699	707
3	Higher Education	Institutions	6	7	7
		Pupils	1,589	2,727	1,981
		Teachers	41	129	96

[13] Medical and Public Health

(a) Medical Institutions in Rural Areas

There are 21 hospitals, 95 dispensaries, 101 family planning centres, 7 primary health centres, 87 primary health sub-centres, 56 maternity and child welfare centres and 312 community health workers in the district.

(b) Medical Institutions in Urban Areas

Hospital facilities are available in 8 towns viz. Anjar, Bhachau, Bhuj, Gandhidham, Kandla, Madhapar, Mandvi and Mundra. There are 5 towns viz. Anjar, Bhachau, Kandla, Mundra, and Rapar have facility of dispensary. Bhachau, Bhuj, Madhapar, Mandvi, Mundra, Naliya and Rapar i.e. 7 towns have the facility of family planning centre. There are 2 towns viz. Bhachau and Mandvi have the facility of nursing home. The facility of Health Centre is available in 2 towns viz. Naliya and Rapar. Only Bhuj has a T. B. clinic.

VII. Brief description of places of religious, historical or archaeological importance and places of tourist interest in the villages/towns of the district

Sl. No.	Name of Taluka/Mahal	L.C. No.	Name of Town/ Village	Details of religious, historical or archaeological interest
1	2	3	4	5
1	Bhuj	1	Bhuj	Bhuj contains some old historic building includings the Jamadar Fateh Muhammad's tomb, Panna Masjid, Rao Pragmalji's palace with the noted Aina Mahal and Rao Lakha's Chhatri. The Desalsar and Hamirsar tanks beautify the town. On the outskirts of the town is the Bhujia hill-fort which is still in good condition and has at its top the temple of Bhujang Naag or Serpent, the guardian deity. The town walls are some memorial stones, an old fort, the cantonment and the Bhujia hill-fort. To the west of the town on the Hamirsar lake, stand the Rao's Chhatri built of red sandstone. An annual fair is held on the fort-hill of Bhujia on the Naag Panchami day (Shravan-Sud 5, August). The Kachchh Museum, formerly known as the Fergusson Museum, was founded by Maharao Khengariji. It is the oldest museum in Gujarat. There are several important temples in the town including the famous Swaminarayan temple, the Hatkeshvarji's temple and the temple of Ashapuri Mata, the family goddess of the former rulers of Kachchh. There are also Jain temples known as Jin Dutt Suriswarji's Sambhavnath temples The Hamirsar lake is a favourite spot for the people, who visit the place in large numbers on holidays. The other lakes are the Desalsar lake outside the Bhid Gate and the Pragsar lake outside the Sarpat Gate.
2	Bhuj	30	Andhau	It is famous for the Kshatrap inscriptions which were found from the area.
3	Bhuj	44	Kotay	The Shiv temple, known as Ra Lakha's temple and ascribed to Lakha Phulani exists in a dilapidated condition but its remains show the high order of architectural and sculptural beauty which decorated the once magnificent temple.

Sl. No.	Name of Taluka/Mahal	L.C. No.	Name of Town/ Village	Details of religious, historical or archaeological interest
1	2	3	4	5
4	Bhuj	46	Dhrang	Dhrang is known for the samadhi of the famous saint Menkan Dada who died here. A large fair is held on Magh Vad 14 (February-March).
5	Bhuj	139	Kera	Lakha Fulani had six brothers among whom he distributed the estates of Khinara and Angorgadh and he himself settled in Kapilgram. Here he built a fort which later on became famous as 'Kapilkot,''Keraikot' or 'Kerakot'. In this fort, he renovated the Shivalaya of Lakheshvar. Kera has two Swaminarayan temples.
6	Bhuj	140	Baladiya	Baladiya about twenty-two km. from Bhuj derives its name from the temple of Baladeshvar Mahadev. This place is visited by his followers. Fairs are held at this village on Mahashivratri (Magh Vad 14) and the Janmashtami attended by local people.
7	Mundra	III	Mundra	This was one of the well-known ports of Kachchh, which is now on the decline. Among objects of interest is a canopy, chhatra, raised over the footprints, padukas of a Jain priest with a small spire over the marble slab on which the footprints are engraved. At Barai, about two km. from Mundra, enclosed in a small court is a temple of Nilkanth Mahadev. The ling is over-shadowed by a large seven-headed brass snake. It has shrine of Mohanraiji and the well-known dargah of Shah Murad Pir.
8	Mundra	38	Ratadia	The place is also known as Ratadia Ganeshwala, on account of an old temple of Ganeshji or Ganpati where a fair is held on Chaitra Sud 4.
9	Mundra	40	Bhadresar	The remains of the ancient Bhadravati Nagari are found here. There remains a large and substantial though plain step-well known as Dudhia Vav with a lintel about seventeen feet long by two square; close to the well, are found the pillars and part of the dome of an ancient Shiv temple and an old Jain temple renovated by Jagdusha and others subsequently. The glory of the past is reflacted in the old Masjid, the Hanuman temple, the Dudhia Vav, Sol Thumbhi, the Pandav Kund, etc. An ancient Shiv temple as Chokhanda Mahadev situated on the sea-shore nearby and the big square step-well known as Pandav-kund, said to have been built by the Pandavas 5,000 years ago, are places of attraction for Hindu pilgrims. In the Chokhanda Mahadev, there is an inscription of 1195 V. S. (A. D. 1139) of Siddharaj Jayasing. Near the Pandav-kund is the temple of Goddess Ashapuri. A fair is held at Bhadresar from Phalgun Sud 3 to 5.
10	Mandvi	IV	Mandvi	Mandvi was also famous as an important centre of ship-building in the past. In 1780, a ship built at Mandvi had sailed up to England. Of religious buildings, there is the Vaishnav temple of Sundarvar, built by Rao Khengarji. In style like the temple of Sundarvar, but larger and more richly carved is Raneshwar's temple, a stone building. A small image of Vagheshvari placed by that lady in the temple,

Sl. No.	Name of Taluka	L.C. No.	Name of Town/ Village	Details of religious, historical or archaeological interest
1	2	3	4	5
				shows signs of damage inflicted by Raydhan. The temple of Lakshminarayan, better than that or Sundarvar, was built by Sheth Topan, in about 1607 (S. 1664). There is an old Swaminarayan temple which is renovated recently. Near this temple, on the sea-shore, there is a sweet-water well. Pir Tamasa, a Muslim tomb about 5 km. and Assar Mata, a Hindu temple, about 11 km. from Mandvi. There is a shrine of Rawal Pir on the coast of the sea. The temple of Dhormnath stands on a high and square pedestal at village Nani Rayan close by. Rath Yatra festival takes place in Mandvi on Shravan Vad 8-10. Shitala Mata fair is also held on Chaitra Vad 13.
11	Mandvi	7	Gadhsisa	A fair known as 'Bhutthisha Pir Fair' is held here at the dargah of Bhutthisha Pir, on the third Monday of Bhadrapad.
12	Mandvi	14	Rampar Vekra	It has the temple of Shri Swaminarayan whose padukas here make the village a well-known place of pilgrimage. There are tow holy kunds called Gangaji and Jamnaji with a natural flow of water. A fair is held at Gangaji on the Rukmavati river side on Kartik Sud 15.
13	Mandvi	76	Rayan Moti	A fair is held here on Phalgun Sud 5. Another fair is held on Shravan Vad 10, in memory of Dada Dhoramnath whose shrine is situated across the river.
14	Abdasa	V	Nalia	It has a Jain temple and a Government Chhatralaya for Harijans. A fair called Jangleshwar Mahadev fair is held on Shravan Vad 11.
15	Abdasa	54	Jakhau	Jakhau is one of the five places, viz., Suthari, Kothara, Jakhau, Nalia and Tera which are known as the Jain Panch tirthi (five places of pilgrimage) in Kachchh.
16	Abdasa	67	Tera	It is one of the five important religious places of the Jains along with Jakhau, Kothara, Suthari and Nalia known as panchtirthi (group of five pilgrim centres) in Kachchh. Shitala Mata fair is held on Chaitra Vad 13. Bhid Bhanjan fair is held on Shravan Vad 30.
17	Abdasa	96	Kothara	In this village was finished in 1861 (V. S. 1917-1918) the richest of modern Jain temples in Kachchh. This temple, dedicated to Shantinath the sixteenth of the Jain saints.
18	Abdasa	117	Suthari	The village is known for the Balwantsagar dam constructed in memory of the late Shri Balwantray Mehta, ex-Chief Minister of Gujarat, who died here on 19th September, 1965 at the time of Pakistani agression when the plane carrying him was shot down by the Pakistani air force. A memorial has been set up at the place where the plane crash-landed. It is one of the five holy places, panchtirthi of the Jains and has a good Jain temple.

Sl. No.	Name of Taluka	L.C. No.	Name of Town/ Village	Details of religious, historical or archaeological interest
1	2	3	4	5
19	Lakhpat	7	Lakhpat	One of the important objects of interest at Lakhpat is the tomb of Gosh Muhammad, a Syed of Lakhpat, half Muslim half Hindu in his customs, who was believed to have supernatural powers. There is a Sbikh Gurudwara. The Shikh Guru Nanak is believed to have visited this place.
20	Lakhpat	21	Koteshwar	According to a legend, when Lord Shiv was pleased with the worship and penance of Ravan, he gave him a ling full of spiritual power. Lest Ravan should become immortal as a result of this boon, all the gods united together and conspired to obtain the ling from Ravan through deceit, and installed it as Kotilingeshwar. The village thereupon came to be known as Koteshwar. Except some temples, Koteshwar shows few signs of its former greatness. It stands as sentinel on the seashore, rising boldly from the sea that washes its western part and the temples are enclosed by a fortified wall, the gate approached by three flights of steps. The writing on the left side of the gate shows that the present fort and temple were built in 1820 by Sheths Sundarji and Jetha Shivji, Brahmakshatri by caste. In the middle is a beautyfully built stone temple of Mahadev called Koteshwar. In the centre of the sanctum sanctimonium jaladhari, is a svayambhu (self-born) ling of Shiv. The signs of cuts are visible on the ling. Close to the chief Koteshwar shrine is a smaller temple built by the same men and about the same time in honour of Kalyaneshwar. Nearby is a square reservoir filled by every high tide, where Hindus bathe and perform the shradha ceremony.
21	Lakhpat	22	Narayan Sarovar	The temples, the chief attraction of the place, are surrounded by an embankment. Narayan Sarovar is considered to be one of the five holy lakes in India mentioned in Shrimad Bhagvat and famous since ancient times. Nearby the lake, there was, from early times, a temple of Adinarayan in the village of Narayan Sarovar. The temples of Lakshminarayan and Trikamray in the same style as the Dwarka temples. The other five temples built by Vagheli Mahakunvar form, along with the more lately built temple of Kalyanray. A fair is held here on the 11th to the 15th of Kartik (November-December).
22	Lakhpat	69	Mata-No-Madh	Interest attaches to Madh as the place where alum and Ashapuri incense are found. It is the headquarters of the Kapdis, a sect of some local religious importance. In a dell near the village is a temple of Ashapura Mata. The temple is said to have been built in the beginning of the 14th century by two Karad Vanias. Ajo and Anagor. Near the village is shrine, the temple of Chachara Mata. Nearby, there is a kund called Chachara and among the shaktas it is considered as holy as the Ganges.
23	Lakhpat	,,	Vagham	There is a sacrificial pond, kund, rebuilt in 1838 by one atit named Kashigar. It is considered holy and the people of the neighbouring villages go there to perform shradha ceremony. There are two temples one of Koteshwar and the other of Kalika Mata.
24	Nakhtrana	124	Roha (Taleti)	It is said that the Sumari ladies who came to Kachchh from Sindh saerificed themselves here. Consequently the place is also known as Sumari Roha. It has a very old fort which is still in a fairly good condition.

Sl. No.	Name of Taluka	L.C. No.	Name of Town/ Village	Details of religious, historical or archaeological interest
1	2	3	4	5
25	Nakhatrana	10	Amara	Amara is known for the dargah of Kara Kasim, an Amir of Gazni and a Shiv temple situated nearby and worshipped both by the Hindus and the Muslims as Kasameshvar Mahadev. The Muslim mujavar of the dargah also looks after the Hindu temple and performs the puja ceremonies. Near the temple, there was a pool, kund, which the Muslims called Kara from which the dargah began to be known as Kara Kasim dargah.
26	Nakhatrana	..	Dhinodhar	Dhinodhar hill in the north-west of Kachchh has on its highest peak a small domed shrine of lime-stone and mud plastered with cement built by a Brahmakshatri Sheth Sundarji Shivji Sodagar in 1831. A fair is held here on Shravan Vad 8 (Janmashtami).
27	Rapar	8	Vrajvani	A fair is held at Avdi Mata shrine.
28	Rapar	15	Gedi	One of the many towns that claim to be the Virat Nagar that gave shelter to the Pandavas (1400 B. C.). Among objects of interest is the white lime-stone ruined temple of Mahadev Achaleshwar, built in about 1579, by a Sachora Brahman. Near the temple is the Malan well, with half buried pillars overgrown with trees. There are three marble images. Mahavir in the middle, and on either side the images of Adishvar Bhagvan and of Shantinath, the fifth Tirthankar. This temple is said to have been built by a Bania named Malav.
29	Rapar	23	Rav Moti	Rav has, on the bank of a large beautiful pond, a temple of Ravechi Mata a local Goddess. There are three shrines of Hanumanji, Ganeshji, and Shitala Mata, in the compound of the temple Ravechi. A fair is held here in Bhadrapad.
30	Rapar	39	Adesar	Adesar has been named after the Adishvar Mahadev.
31	Rapar	88	Chitrod	An ancient stone inscription was found in 1898 from Mewasa near Chitrod.
32	Rapar	67	Varnu	The place is named after saint Varnu also known as Varnu Dada who is said to have died at this place in an encounter with robbers who had carried away cows.
33	Bhachau	VII	Bhachau	A fair known as the Shravani fair is held on Shravan Vad 30.
34	Bhachau	4	Janan	Janan is known for a spring called Bhimguda nearby which considered holy, as it contains an idol of Ghatotkuch, the son of Bhim, born of Hidimba. A temple known as the Pandav temple is visited by the people.

Sl. No.	Name of Taluka	L.C. No.	Name of Town/ Village	Details of religious, historical or archaeological interest
1	2	3	4	5
35	Bhachau	8	Gadhada	There is a perennial stream locally named 'Ghur' at a distance of about 2 km. from Gadhada, which is considered to be a holy place.
36	Bhachau	13	Chobari	The Maharaja of Jodhpur was totally defeated by Mir Fateh Ali at Chobari where memorial stones of fifty-six Rajputs have been erected to commemorate the victory.
37	Bhachau	17	Kanthkot	Kanthkot is an old fort on the top of an isolated rocky hill about five km. in circumference. It has walls built of massive blocks repaired in many places by smaller stones. On the hill are the remains of three temples; one dedicated to the ascetic Kanthadnath, the second an old Jain temple to Mahavir and the third, a temple to the Sun. The family who built the temple are believed to be relatives of Jagdusha of Bhadresar. Close to the ruins of the Jain temple is an old temple dedicated to the Sun. The temple still contains the image of the Sun God with folded hands. This is the only Sun temple in Kachchh.
38	Bhachau	47	Chirai	Two fairs are held at Chirai, one at Nani Chirai and the other at Moti Chirai. The former is held on Chaitra Sud 8 and 9 in memory of a saint called Mota Pir and the latter on Ashvin Sud 10 in honour of Chandi Mata.
39	Bhachau	52	Jangi	The place is well-known for the akhada of the famous saint Menkan Dada. A memorial stone of Menkan Dada is found in the village. A fair known as the Namansha Pir Fair, is held at Jangi on Bhadrapad Vad 2.
40	Bhachau	58	Lakadia	It has the shrine of a saint known as Lakadiya Pir with a tower forty-four feet high and thirty feet round, crowned with a domed canopy.
41	Bhachau	60	Katariya	One Jain temple in ruins probably about 600 years old, stands in the centre of the village market place. On the bank of a pool in the west of the village is a small plain sandstone temple. It is dedicated to Mahadev Bhadreshvar and has a roof rising in a pyramid of steps.
42	Bhachau	39	Sikra	The chief remains are those of a temple of Mahadev Kageshvar, where, according to the story, Dharan Vaghelo, the great grandfather of Lakha Phulani, used to come everyday for worship. A little to the south of the village, is a saint's shrine and two strong and well built Momna Kanbi tombs built in 1666 (V. S. 1723). Near the shrine is a beautiful Jain temple of solid masonry built in 1716 (V. S. 1773) and dedicated to Vasupur.
43	Anjar	VIII	Anjar	Important fairs are held at Anjar. A fair commemorating Menkan Dada, a local saint who dedicated his life in the service of the people of Kachchh, is held on the last day of the month of the Shravan. Another fair called Ajepal and Shitala Mata fair is held in memory of a pir from Ajmer. The Jesal-Toral fair is held on Chaitra Sud 14

Sl. No.	Name of Taluka	L.C. No.	Name of Town/ Village	Details of religious, historical or archaeological interest
1	2	3	4	5
				and 15 at the shrine of Jesal-Toral in Anjar. Another fair is held on Bhadrapad Sud 5, at the Makaleshvar Mahadev. The Mohanray's temple, smllaer and plainer, with a neatly carved wooden door, is also a Vaishnav shrine the idols being Krishna with Radha on his left and Chatur-bhuj, the four armed Vishnu, on his right. Kalya Mahadev's temple and Vankal Mata's temple are situated outside the town walls. The ancient Shiv temple of Bhareshvar at some distance to the south-east has some beautiful sculpture chiselled on the outer walls. To the west of the town is a temple of the Dwarkanath, and the other dedicated to the Bahucharaji. There are other two shrines dedicated to the Bhavani and the Lord Shiv.
44	Anjar	IX	Gandhidham	The township of Gandhidham consisting of Adipur, Sardarganj and Gopalpuri was established to provide for the rehabilitation of persons displaced from Sindh after the partition.
45	Anjar	X	Kandla	The New Kandla port replacing the old and small port of Kandla is the largest port of Gujarat and one of the six major ports of India.
46	Anjar	59	Kidana	Religious Place of Jesal-Toral.
47	Anjar	69	Vira	Vira, has a temple and reservoir of Jogni Devi, said to be about 500 years old (1478 A. D.), but rebuilt in 1853. It is a favourite place for performing shradha ceremonies.

Source : District Gazetteers-Kachchh

VII. Brief Analysis of the Village and Town Directory and Primary Census Abstract Data Based on Inset Tables

NOTE ON VILLAGE DIRECTORY

The different type of amenities available at the village level in each of the talukas of the district has been tabulated in the form of Village Directory. This statement shows the different types of amenities and land-use in each village. At the end of the Village Directory a taluka-wise abstract of all the amenities has been prepared and printed as Appendix-I. It can be seen from the abstract that out of 887 inhabited villages, 724 villages have primary school facility. There are thus 163 villages are without primary school excluding the deserted villages. The number of villages where the primary school are not available are 29 in Bhuj taluka, 5 in Mundra taluka, 3 in Mandvi taluka, 38 in Abdasa taluka, 42 in Lakhpat taluka, 27 in Nakhatrana taluka, 9 in Rapar taluka, 3 in Bhachau taluka and 7 in Anjar taluka.

There are 95 villages in the district have dispensary, 21 villages in the district have hospital whereas 43 villages have maternity and child welfare centre, 7 villages have primary health centre, 101 villages have family planning centre, 87 villages have primary health sub-centre. There are in all 286 villages having community health worker.

As regards drinking water ordinary surface wells are the main source of the drinking water facility and 711 villages have such types of well. There are 179 villages where water is available through taps and in 48 villages water is available through tubewells, whereas 23 villages get supply through canal. In addition there are 733 tanks and 170 villages are also on the river side. Except one village in Lakhpat

taluka all the villages have drinking water facility however this will not mean that abundant water supply is available through out the year at all these sources.

In respect of post, telegraph and phone facilities, 403 villages have post offices, 49 villages have both post office and phone facilities, 5 villages have post and telegraph facilities, 27 villages have post, telegraph and phone facilities and only 2 villages have only phone facility.

Out of 887 villages 723 villages have facility for a bus stop. The villages where bus stop is not available are 17 in Bhuj taluka, 5 in Mundra taluka, 10 in Mandvi taluka, 43 in Abdasa taluka, 35 in Lakhpat taluka, 25 in Nakhatrana taluka, 19 in Rapar taluka, 6 in Bhachau taluka and 4 in Anjar taluka. There are 15 railway stations in the district. There is one navigable waterway in Mundra taluka.

As regards the electric power supply, out of 887 villages, 558 villages have electric power supply either for domestic or for agricultural, or for industrial purpose. This means that almost 63 per cent of villages have been electrified in the district. In Bhuj, Mundra, Mandvi, Abdasa, Nakhatrana, Rapar, Bhachau and Anjar are the talukas where more than 50 per cent of the villages have been electrified.

On the basis of the amenities noted in the Village Directory a brief analysis of the different amenities has been made which is as follows :

Amenities in Villages

Table No. 1 shows the distribution of villages according to the availability of different amenities.

TABLE 1

Distribution of villages according to the availability of different amenities

Sl. No.	Name of Taluka	No. of inhabited villages	No. (with percentage) of villages having one or more of the following amenities							
			Education	Medical	Drinking Water	Post and Telegraph	Market/ Hat	Communication	Approach by Pucca Road	Power Supply
1	2	3	4	5	6	7	8	9	10	11
1	Bhuj	145	116 (80.00)	30 (20.69)	145 (100.00)	65 (44.83)	.. ..	128 (88.28)	48 (33.10)	88 (60.69)
2	Mundra	59	55 (93.22)	28 (47.46)	59 (100.00)	43 (72.88)	.. ..	54 (91.53)	12 (20.34)	48 (81.36)
3	Mandvi	89	86 (96.63)	36 (40.45)	89 (100.00)	65 (73.03)	.. ..	79 (88.76)	24 (26.97)	83 (93.26)
4	Abdasa	150	112 (74.67)	27 (18.00)	150 (100.00)	77 (51.33)	.. ..	107 (71.33)	34 (22.67)	93 (62.00)
5	Lakhpat	84	42 (50.00)	21 (25.00)	83 (98.81)	25 (29.76)	.. ..	49 (58.33)	21 (25.00)	9 (10.71)
6	Nakhatrana	123	96 (78.05)	36 (29.27)	123 (100.00)	66 (53.66)	.. ..	98 (79.67)	42 (34.15)	80 (65.04)
7	Rapar	97	89 (91.75)	19 (19.59)	97 (100.00)	58 (59.79)	.. ..	78 (80.41)	18 (18.56)	56 (57.73)
8	Bhachau	69	66 (95.65)	17 (24.64)	69 (100.00)	40 (57.97)	.. ..	63 (91.30)	16 (23.19)	45 (65.22)
9	Anjar	71	64 (90.14)	17 (23.94)	71 (100.00)	47 (66.20)	.. ..	67 (94.37)	31 (43.66)	56 (78.87)
	Total	**887**	**726 (81.85)**	**231 (26.04)**	**886 (99.89)**	**486 (54.79)**	.. ..	**723 (81.51)**	**246 (27.73)**	**558 (62.91)**

Except one village all the village in the district have drinking water facility either by way of a well or tank or tubewell of hand-pump river etc. It is also seen that about 82 per cent of the total villages of the district have the facility of primary education and 161 villages do not have primary education.

Mundra, Mandvi, Rapar, Bhachau and Anjar talukas have primary education in more than 90 per cent of the villages. Lakhpat is the only taluka where this facility is available in only 50 per cent of the total villages.

The medical amenities are available in 26 per cent of the total villages of the district. The percentage varies from 47 per cent in Mundra taluka to 18 per cent in Abdasa taluka.

It is also observed that more than half of the total villages of the district have the facility of post and telegraph. Among the various talukas the highest percentage of 73.03 per cent is recorded in Mandvi taluka as against the lowest of 29.76 per cent found in Lakhpat taluka. 7 talukas have these facilities in more than 50 per cent of the village.

The communication facilities by way of bus or train are available in 82 per cent of the total villages of the district. The highest coverage of 94.37 per cent is in Anjar taluka whereas the lowest one is in Lakhpat taluka which is only 58.33 per cent.

Out of total villages 28 per cent villages have pucca road approaches. Only 18.56 per cent of the villages of Rapar taluka are connected by pucca roads. In Anjar taluka 43.66 per cent of the total villages have the facility of of pucca road which is the highest in the district.

In respect of electric power supply 63 per cent of the total villages of the district have this facility of electric power supply. The talukas of Mundra with 81.36 per cent, Mandvi with 93.26 per cent, Nakhatrana with 65.04 per cent, Bhachau with 65.22 and Anjar with 78.87 per cent fall above the district average, whereas the rest of the talukas are below the district average.

Proportion of rural population served by different amenities

Table No. 2 shows the proportion of rural population served by different amenities.

TABLE 2

Proportion of rural population served by different amenities

Sl. No.	Name of Taluka	Total population of inhabited villages in the taluka	Proportion of rural population served by the amenity of							
			Education	Medical	Drinking Water	Post and Telegraph	Market/ Hat	Communi-cation	Appro-ach by Pucca Road	Power Supply
1	2	3	4	5	6	7	8	9	10	11
1	Bhuj	134,863	130,742 (96.94)	68,351 (50.68)	134,863 (100.00)	101,844 (75.52)	.. ..	132,625 (98.34)	79,572 (59.00)	97,078 (71.98)
2	Mundra	53,075	52,791 (99.46)	38,072 (71.73)	53,075 (100.00)	48,523 (91.42)	.. ..	52,503 (98.92)	15,597 (29.39)	49,208 (92.71)
3	Mandvi	98,032	97,852 (99.82)	66,716 (68.06)	98,032 (100.00)	89,286 (91.08)	.. ..	96,193 (98.12)	46,181 (47.11)	94,663 (96.56)
4	Abdasa	71,862	68,022 (94.66)	33,129 (46.10)	71,862 (100.00)	58,928 (82.00)	.. ..	62,513 (86.99)	29,176 (40.60)	36,081 (50.21)
5	Lakhpat	28,902	24,564 (84.99)	14,799 (51.20)	28,901 (100.00)	19,402 (67.13)	.. ..	24,256 (83.92)	14,849 (51.38)	9,877 (34.17)
6	Nakhatrana	105,900	102,550 (96.84)	69,598 (65.72)	105,900 (100.00)	87,040 (82.19)	.. ..	97,304 (91.88)	66,743 (63.02)	95,331 (90.02)
7	Rapar	124,528	122,947 (98.73)	61,525 (49.41)	124,528 (100.00)	106,608 (85.61)	.. ..	117,163 (94.09)	38,189 (30.67)	87,899 (70.59)
8	Bhachau	86,329	85,816 (99.41)	38,960 (45.13)	86,329 (100.00)	72,837 (84.37)	.. ..	84,468 (97.84)	38,730 (44.86)	69,128 (80.08)
9	Anjar	72,298	71,180 (98.45)	34,117 (47.19)	72,298 (100.00)	63,678 (88.08)	.. ..	70,777 (97.90)	47,130 (65.19)	64,256 (88.88)
	Total	**775,789**	**756,464 (97.51)**	**425,267 (54.82)**	**775,788 (100.00)**	**648,146 (83.55)**	.. ..	**737,802 (95.10)**	**376,167 (48.49)**	**603,521 (77.79)**

It will be seen from the above table that the population of Mundra, Mandvi, Rapar, Bhachau and Anjar have been well covered by primary education facility whereas in other talukas it is mearer to it.

As regards medical facilities, the rural population coverage is 54.82 per cent. The rural population of the district have drinking water facility.

In respect of post and telegraph facilities the rural population of Mundra, Mandvi, Anjar, Rapar, and Bhachau are well covered whereas the rest of the talukas are yet to be progress, Lakhpat taluka has the lowest rural population coverage with the post and telegraph facilities.

As regards communication the population coverage is fairly wide except in Lakhpat taluka where it is only 83.92 per cent as compared to more than 87 per cent in other talukas. The position of approach to the village by pucca road in the district is not satisfactory and only about 48.49 per cent of the rural population is covered by pucca approach road. In Mandvi, Lakhpat, Bhuj, Nakhatrana and Anjar talukas, 47 to 65 per cent of rural population have pucca road facility, whereas in remaining talukas the pucca road facility covers hardly 29 to 45 per cent of the rural population.

As regards power supply the talukas of Mundra, Mandvi, Nakhatrana and Anjar have the large coverage, whereas Lakhpat has the low coverage.

Distribution of villages not having certain amenities arranged by distance ranges from the places where they are available

Table No. 3 shows the distribution of villages not having certain amenities arranged by distance ranges from the places where these are available.

TABLE 3

Distribution of villages not having certain amenities, arranged by distance ranges from the places where these are available

Sl. No.	Villages not having the amenity of	Number of villages where the amenity is not available and available at distance of			
		-5 Kms.	5-10 Kms.	10+ Kms.	Total (Cols.3-5)
1	2	3	4	5	6
1	Education	90	51	20	161
2	Medical	297	174	185	656
3	Drinking Water	1	..	..	1
4	Post and Telegraph	206	133	62	401
5	Market/Hat	..	..	..	..
6	Communication	93	55	16	164

It will be observed from the above table that in all 161 villages of the district have no primary education facility available in the village. In 90 villages have primary education facility is available at a distance of less than 5 kms. whereas 51 villages same is available at a distance of 5 to 10 kms. and 20 villages it is available at a distance of more that 10 kms.

Out of 887 villages 656 villages of the district have no medical facilities out of which 471 villages have this facility available at a distance of less than 10 kms. whereas in 185 villages the same is available at a distance of more than 10 kms. from the village.

In respect of drinking water facility, 1 village has no such facility but it is available at a distance of less than 5 kms. from the village.

In respect of post and telegraph facilities, 401 villages have no such facilities, out of that 339 villages have such a facility at a distance of less than 10 kms. from the village whereas 62 villages have this facility at a distance of 10 or more kms. from the village.

As regards communication facility 164 villages have no such facility out of that 148 villages have such a facility at a distance of less than 10 kms. from the villages whereas 16 villages have this facility at a distance of 10 or more kms. from the village.

Distribution of villages according to the distance from the nearest town and availability of different amenities :

Table No. 4 shows the distribution of villages according to the distance from the nearest town and availability of different amenities.

TABLE 4

Distribution of villages according to the distance from the nearest town and availability of different amenities

Sl. No.	Distance Range from the nearest town (in kms.)	No. of inhabited villages in each range	No. (with percentage) of villages having the amenity of							
			Education	Medical	Drinking Water	Post and Telegraph	Market/ Hat	Commu-nication	Approach by Pucca Road	Power Supply
1	2	3	4	5	6	7	8	9	10	11
1	0–5	26	24 (92.31)	5 (19.23)	26 (100.00)	19 (73.08)	..	22 (84.62)	12 (46.15)	24 (92.31)
2	6–15	141	121 (85.82)	47 (33.33)	141 (100.00)	79 (56.03)	.. ..	127 (90.07)	59 (41.84)	123 (87.23)
3	16–50	523	431 (82.41)	129 (24.67)	523 (100.00)	293 (56.02)	.. ..	420 (80.31)	127 (24 28)	344 (65.77)
4	51 + and above	197	150 (76,14)	50 (25.38)	196 (99.49)	95 (48.22)	..	154 (78.17)	48 (24.37)	67 (34 01)
5	Unspecified	..	..	..	..	..	..	..	..	..
	Total	**887**	**726 (81.85)**	**231 (26.04)**	**886 (99.89)**	**486 (54.79)**	.. ..	**723 (81.51)**	**246 (27.73)**	**558 (62.91)**

In the district 26 villages are at a distance range of 0–5 kms. from the nearest town, out of which about half the number of villages have post and telegraph and power supply and communication facility. There are 5 villages in this range have medical facilities whereas the other facilities of primary education and drinking water are quite satisfactory.

Out of 887 villages, 141 villages are situated at a distance range of 6–15 kms. from the nearest town. Out of these villages 79 villages have post and telegraph facilities 59 villages have approach by pucca road whereas 47 villages have medical facilities. The other facilities are satisfactory.

There are 523 villages at a distance range of 16–50 kms. from the nearest town. Out of which 293 villages have post and telegraph facilities, 344 villages in this range have power supply facilities, 129 villages have medical facilities whereas 127 villages have approach by pucca road.

197 villages are in the distance range of 51 kms. and more from the nearest town. Out of that 95 villages have post and telegraph facilities 67 villages have power supply and 50 villages have medical facilities, whereas 48 villages have pucca road approach. The other facilities are quite satisfactory.

Distribution of villages according to population range and amenities available

Table No. 5 shows the distribution of villages according to population range and amenities available.

TABLE 5

Distribution of villages according to population range and amenities available

Sl. No.	Population range	No. of inhabited village in each range	No. (with percentage) of villages having the amenity of							
			Education	Medical	Drinking Water	Post and Telegraph	Market/ Hat	Communication	Approach by Pucca Road	Power Supply
1	2	3	4	5	6	7	8	9	10	11
1	Upto 499	425	264 (62.12)	32 (7.53)	424 (99.76)	92 (21.65)	.. ..	274 (64 47)	53 (12.47)	176 (41.88)
2	500-1,999	368	368 (100.00)	120 (32 61)	368 (100.00)	303 (82.34)	.. ..	356 (96.74)	130 (35.33)	297 (80.71)
3	2,000-4,999	83	83 (100.00)	69 (83.13)	83 (100.00)	80 (96.39)	.. ..	82 (98.80)	53 (63.86)	72 (86.75)
4	5,000 and above	11	11 (100.00)	10 (90.91)	11 (100.00)	11 (100.00)	.. ..	11 (100.00)	10 (90.91)	11 (100.00)
	Total	**887**	**726 (81.85)**	**231 (26.04)**	**886 (99.89)**	**486 (54.79)**	.. ..	**723 (81.51)**	**246 (27.73)**	**558 (62.91)**

It will be seen from the table that there are 425 villages below 500 population range, out of which the maximum facility is available in respect of drinking water 99.76 per cent, followed by communication 64.47 per cent, primary education 62.12 per cent, power supply 41.88 per cent, post and telegraph 21.65 per cent, approach by pucca roads 12.47 per cent and lastly medical 7.53 per cent.

There is an increasing trend in the availability of facilities with increase in population range of the villages and the villages with more than 5,000 population range are fully covered by all amenities.

Staple food

Table No. 6 shows the main staple food in the majority of the villages in each taluka/ mahal of the district.

TABLE 6

Main staple food in the majority of villages in each taluka

Sl. No.	Name of Taluka	Main staple food
1	2	3
1	Bhuj	Bajri, Jowar, Wheat, Rice
2	Mundra	Bajri, Jowar, Wheat, Rice
3	Mandvi	Bajri, Jowar, Wheat, Rice
4	Abdasa	Bajri, Jowar, Wheat, Rice
5	Lakhpat	Bajri, Jowar, Wheat, Rice
6	Nakhatrana	Bajri, Jowar, Wheat, Rice
7	Rapar	Bajri, Jowar, Wheat, Rice
8	Bhachau	Bajri, Jowar, Wheat, Rice
9	Anjar	Bajri, Jowar, Wheat, Rice

Bajri, Jowar, Wheat and Rice are the main staple food of most of the villages of the talukas.

Land-use

Table No. 7 shows the distribution of villages according to their land use.

TABLE 7

Distribution of villages according to land use

Sl. No.	Name of Taluka	No. of inhabited villages	Total area	Percentage of cultivable area to total area	Percentage of irrigated area to total cultivable area
1	2	3	4	5	6
1	Bhuj	145	242,519	123,320 (50.85)	8,992 (07.29)
2	Mundra	59	86,740	61,138 (70.48)	6,204 (10.15)
3	Mandvi	89	139,129	107,484 (77.25)	12,764 (11.88)
4	Abdasa	150	232,430	139,578 (60.05)	2,868 (02.05)
5	Lakhpat	84	194,499	61,378 (31.56)	1,767 (02.88)
6	Nakhatrana	123	198,466	88,178 (44.43)	9,616 (10.91)
7	Rapar	97	297,184	170,279 (57.30)	4,801 (02.82)
8	Bhachau	69	189,280	128,547 (67.91)	3,317 (02.58)
9	Anjar	71	122,448	85,479 (69.81)	4,925 (05.76)
	Total	**887**	**1,702,695**	**965,381 (56.70)**	**55,254 (05.72)**

The average irrigated area to total cultivable area in the district is 5.72 per cent. Mandvi taluka has highest 77.25 per cent of cultivable area to total area followed by Mundra taluka 70.48 per cent whereas in other talukas, it is vary between 32 per cent to 70 per cent. As regards irrigation facility Mandvi and Nakhatrana have irrigation facilities of about 12 per cent and 11 per cent to total cultivable area respectively, whereas Abdasa 2.05 per cent and Bhachau 2.58 per cent are very low in irrigation.

Note on Town Directory

The list of urban areas for the purpose of 1981 Census was finalised in consultation with the State Government. The following criteria were applied for the purpose of determining any area as an 'urban area.'

(a) All places with a Municipality, Municipal Corporation or Cantonment Board or Notified Town Area.

(b) All other places which specified the following criteria :

(i) A minimum population of 5,000;

(ii) At least 75 per cent of the male working population engaged in non-agricultural (and allied) activity;

(iii) A population of at least 400 persons per sq. km. or a population of 1,000 persons per sq. mile.

The Town Directory has been complied in seven statements given in the Section II for all the urban areas of the district. For presentation of the data, the towns of the district have been arranged in alphabetical order. The details of the data covered in these statements are as follow :

Note on Statement I

Townwise details relating to status and growth history are given in this statement by arranging the towns in alphabetical order. The civic administrative status of each town has been recorded in Col. 2 of the statement, Col. 5 shows the area of the town in sq. km. whereas Col. 6 shows the number of households including houseless population. Cols. 7 to 15 shows the decadal growth history beginning from 1901

to 1981. The last Cols. 16 to 19 shows the density and sex ratio of 1961, 1971 and 1981 for each of these towns. Out of 10 towns, 4 towns have Municipalities, 2 towns have nagar panchayats, 1 town is non municipal town and the remaining 3 have village panchayats.

There is no city in the district which has a population of more than one lakhs. There are two towns viz. Bhuj and Gandhidham which have a population of more than 50,000 but less than one lakh whereas the remaining towns are below the population of 50,000. Bhachau, Madhapar, Mundra and Rapar have population of above 10,000 whereas Naliya has only 7,120 persons and is very small town.

The population growth rate of the different towns from 1901 to 1981 have been shown from cols. 7 to 15 of statement-I. It will be seen from this statement that during the last decade Gandhidham and Rapar towns have shown the maximum growth rates of 58.04 per cent and 46.06 per cent respectively whereas Bhachau, Bhuj and Kandla towns have a growth rates of 38.91 per cent, 32.82 per cent and 33.25 per cent respectively which growth rates are also normal average growth rate of the district. The rest of the towns of Anjar, Madhapar, Mandvi, Mundra and Naliya are below the normal growth rate of the district.

Note on Statement II

This statement gives the physical aspects of the location particulars of towns.

Particulars regarding temperature and rainfalls have been obtained from the Director General of Observatories, Meterological Department, Government of India.

Distance between Gandhinagar the State Headquarters and the towns of the district vary from the minimum of 300 kms. of Ghandhidham to a maximum of 584 kms. of Mandvi. The District Headquarters Bhuj city is 459 kms. away from Gandhinagar the State Headquarters. All the towns except Mandvi, Mundra, Naliya and Rapar are connected by railways and all the towns have bus facilities.

Note on Statement III

This statement gives the details of town finances. The statement shows the receipts and expenditure under several heads. The receipts are shown differently for (1) Receipts through taxes, (2) Revenue derived from municipal property and power apart from taxation, (3) Receipts through Government grants, (4) Receipts through loans, (5) Receipts through advances and (6) Receipts through other sources. The expenditure side has been classified as expenditure on (1) General Administration, (2) Public Safety, (3) Public Health, (4) Public Works, (5) Public Institutions and (6) Others. On the basis of this statement, Table No. 8 has been prepared which shows per capita receipt and expenditure of all towns of the district.

Per capita receipt and expenditure in town

Table No. 8 shows the per capita receipt and expenditure in the different cities and towns.

TABLE 8

Per capita receipt and expenditure in towns

Sl. No.	Class, Name & Civic Status of Town	Per Capita								
		Receipt in Rs.			Expenditure in Rs.					
		Total	Receipt through Taxes	Receipt from all other Sources	Total	General Administration	Expenditure on Public Health and Conveniences	Public Works	Expenditure on Public Institutions	Other Aspects
1	2	3	4	5	6	7	8	9	10	11
1	III Anjar (M)	62.37	43.56	18.81	89.48	10.95	23.14	11.52	3.15	40.72
2	IV Bhachau (NP)	22.05	13.43	8.62	14.29	2.95	5.96	3.95	0.93	0.50
3	II Bhuj (M)	169.33	48.41	120.92	166.40	7.32	25.23	30.82	99.81	3.22
4	II Gandhidham (M)	42.46	36.09	6.37	35.89	8.54	21.45	3.12	0.26	2.52
5	III Kandla (NM)	..	..	..	..	..	..	..	..	..
6	IV Madhapar (VP)	16.68	11.98	4.70	16.23	0.50	6.80	5.99	0.04	2.90
7	III Mandvi (M)	68.19	26.84	41.35	57.26	9.90	14.54	2.65	1.56	28.61
8	IV Mundra (NP)	20.88	10.15	10.73	25.52	1.87	5.03	4.93	1.28	12.41
9	V Naliya (VP)	21.21	8.57	12.64	15.17	1.69	1.69	6.88	3.65	1.26
10	IV Rapar (VP)	13.29	12.89	0.40	3.16	0.63	1.68	0.85	..	..
	Total	**79.01**	**34.21**	**44.80**	**77.96**	**7.23**	**18.27**	**12.22**	**28.88**	**11.36**

The highest per capita receipt is in Bhuj followed by Mandvi, Anjar and Gandhidham in descending order. In respect of per capita expenditure the highest expenditure is in Bhuj city followed by Anjar and Mandvi.

The per capita expenditure on general administration is highest in Anjar and also in Mandvi. As regards public works, Bhuj has spent the highest of Rs. 30.82 per capita followed by Anjar.

Note on Statement IV

Statement IV shows the civic and other amenities available in the towns.

All the towns except Bhachau, Mundra, Naliya and Rapar have sewerag systems. Bhachau has open surface service drainage, the town of Mundra, Naliya and Rapar have pit systems. As regards latrines there are still 1,699 services latrines in Mandvi and 322 latrines in Mundra and 124 latrines in Gandhidham and 116 latrines in Bhachau. Which require to be converted to septic tank latrines. As regards the method of the night soil disposal, Saptic tank system is prevalent in Anjar and Naliya whereas borrow wheel borrow systems is prevalent in the tow of Bhachau, Mandvi, Mundra and Rapar. The remaining towns have sewerage system.

The water supply system in Anjar, Kandla, Naliya and Bhuj is through tap and Bhuj also gets its supply from tube-well water. Bhachau, Ghandhidham and Mundra get their supply from tube-well water. The towns of Anjar, Madhapar, Mandvi, Naliya and Rapar gets their supply from wells.

There are no fire-fighting services in the towns of Anjar, Bhachau, Madhapar, Mandvi, Mundra, Naliya and Rapar whereas the other towns have got their own fire-fighting services. All the towns are electrified.

Note on Statement IV-A

There is a slum areas in Gandhidham whose name is sundarpuri slum area. It has a population of 6,224 persons. It has open surface drainage, no other town has notified slum area.

Note on Statement V

The statement gives details relating to medical, educational, recreational and other cultural facilities in the towns. In the case of medical institutions only Government, Semi-Government and Charitable Institutions have been covered. Except in Naliya and Rapar hospital facilities are available in all the towns of the district. Bhuj has T. B. clinic also. Naliya and Rapar have health centre facility. Bhachau and Mandvi have nursing home facility.

Table No. 9 shows the total number of beds in medical institutions per 1,000 population in all the towns of the district.

TABLE 9

No. of beds in medical institutions in towns

Sl. No.	Class, Name and Civic Status of Town	No. of Beds in Medical Institutions per 1,000 Population
1	2	3
1	III Anjar (M)	3.03
2	IV Bhachau (NP)	4.45
3	II Bhuj (M)	3.23
4	II Gandhidham (M)	1.71
5	III Kandla (NM)	1.54
6	IV Madhapar (VP)	1 42
7	III Mandvi (M)	2.12
8	IV Mundra (NP)	2.17
9	V Naliya (VP)	0.84
10	IV Rapar (VP)	1.14
	Total	**2.39**

It is found that Bhachau town has highest number of beds 4.45 per 1,000 population followed by Bhuj city, Anjar and Mundra with 3.23, 3.03 and 2.17 beds per 1,000 population respectively. Naliya has got only 0.84 beds per 1,000 population.

Only three towns have college education facilities. The district headquarters Bhuj has one Arts College, one Science College, one Commerce College and one Law College. Gandhidham town has got one Arts College and one Science College and one Commerce College. Whereas Mandvi has got one Arts and Commerce College. In this district only Gandhidham has a Polytechnic. There is no Medical and Engineering College in the district.

All the towns have higher secondary,secondary and primary school facilities and all the towns except Kandla, Mandvi and Mundra have got adult literacy centres.

Table No. 10 shows the number of different categories of schools per 10,000 population in towns of the district.

TABLE 10

Schools per ten thousand population in towns

Sl. No.	Class, Name and Civic Status of Town	Higher Secondary/ Inter/PUC/Junior College	Secondary/ Matriculation	Junior Secondary/Middle	Primary
1	2	3	4	5	6
1	III Anjar (M)	0.892	0.892	..	3.272
2	IV Bhachau (NP)	1.436	1.436	..	5.746
3	II Bhuj (M)	0.570	0.570	..	4.130
4	II Gandhidham (M)	1.138	1.138	..	2 602
5	III Kandla (NM)	0.417	0.417	..	2.085
6	IV Madhapar (VP)	0.889	0.889	..	4.447
7	III Mandvi (M)	1.868	1.868	..	5.916
8	IV Mundra (NP)	1.971	1.971	..	11.824
9	V Naliya (VP)	2.809	2.809	—	2.809
10	IV Rapar (VP)	0.950	0.950	..	1.901
	Total	**1.057**	**1.057**	..	**3.973**

Note : In Gujarat State the Levels of Education are classified as under :

(i) Primary (from Std. I to VII passed) (ii) Secondary/Matriculation (from Std. VIII to X passed)

(iii) Higher Secondary (from Std. XI to XII passed). Hence the details under Col. 5 are not shown.

The average number of higher secondary, intermediate, junior college per 10,000 population for all towns is 1.057, such averages in respect of number of secondary/matriculation is 1.057. The average number of primary schools per 10,000 population for all the towns is 3.973.

As regards the primary education the maximum number of primary schools per 10,000 population is found in Mundra town which is 11.824 followed by Mandvi with 5.916 and Bhachau with 5.746. The towns of Anjar, Bhuj and Gandhidham have facilities for recognised shorthand typewriting institutions. There is only one stadia at Bhuj city. The number of cinema house in Bhuj city are 5 which is the maximum number in any single city or town in district. There are no cinema facilities in Madhapar and Naliya.

Note on Statement VI

Statement VI shows the details regarding trade, commerce, industry and banking in the towns. The important commodities imported in the towns of the district are Cloth, Electric Equipment, Cotton, Edible Oil, Gur, Sugar, Medicines, Gum, Cement, Methynol, Fertilizers, Dellium, Iron, Timberwood, Tea, Iron Bar, Sheets, Spectecals, Stainless Steel, Machinary Parts, Groundnut, Ghee, etc.

The commodities which are exported out of the towns are Bricks, Pulses, Oilseeds, Batique Printed Cloth, Cotton Thread, Stainless Steel Utensils, Edible Oil, Colour Chemicals, Bantonight, Spectacles, Cotton Bales, Salt, Mineral Powder, Nut Crackers, Penknives, Cotton Seeds, Groundnut, Bajri, Iron, Furniture and Cup Board, Wheat, Cement, Block and Pipes, Tiles, etc.

The important commodities manufactured in the towns of the district are Bricks, Salt, Groundnut Oil, Marin Chemicals, Bantonight, Formal dehyde, Colour Chemical, Edible Oil, Cotton Bales, Handloom Cloth, Shoes, Soap, Stainless Steel Utensils, Batique Printed Cloth, Cement blocks Poles, Nut Crackers, Penknives, Cotton, Groundnut Oil, Papad, Minerals, etc.

Most Important commodities manufactured and imported and exported in the towns.

Table No. 11 shows the details of the important commodities manufactured, imported and exported in the different towns of the district.

TABLE 11

Most important commodity manufactured, imported and exported in towns

Sl. No.	Class, Name and Civic Status of the Town	Most Important Commodity		
		Manufactured	Exported	Imported
1	2	3	4	5
1	III Anjar (M)	Bricks	Bricks	Cloth
2	IV Bhachau (NP)	Salt	Pulses, Oilseeds	Cloth
3	II Bhuj (M)	Groundnut Oil	Batique Printed Cloth	Electric Equipment
4	V Gandhidham (M)	Marin Chemical Bantonight	Cotton Thread	Cotton
5	III Kandla (NM)	Formal dehyde	Stainless Steel Utensils	Edible Oil
6	IV Madhapar (VP)	Bantonight, Colour Chemicals	Groundnut	Gur, Sugar
7	III Mandvi (M)	Edible Oil	Mineral Powder	Medicines
8	IV Mundra (NP)	Cotton Bales	Cotton Bales	Cotton
9	V Naliya (VP)	..	Oilseeds	Gum
10	IV Rapar (VP)	Handloom Cloth	Bajri	Sugar

All the towns and cities have banking facility and except in Gandhidham and Kandla all the towns have agricultural credit societies.

Appendix to Town Directory given in Section II shows the towns showing their out-growth with population.

NOTE ON PRIMARY CENSUS ABSTRACT

The district Primary Census Abstract of Kachchh district showing talukawise totals, rural and urban population is included in Part B of the volume. The district Primary Census Abstract is followed by Scheduled Castes/Scheduled Tribes Primary Census Abstract and Village/Townwise Primary Census Abstract.

A brief analysis of the Primary Census Abstract is as follows :

Population, number of villages and number of towns–1981, in the district

Table No. 12 shows population, areas number of villages and number of towns within each taluka of the district.

TABLE 12

Population, number of villages and towns, 1981

Sl. No.	Name of Taluka	Population					
		Total			Rural		
		P	M	F	P	M	F
1	2	3	4	5	6	7	8
1	Bhuj	216,318	109,472	106,846	134,863	66,980	67,883
2	Mundra	63,224	30,733	32,491	53,075	25,643	27,432
3	Mandvi	130,146	62,551	67,595	98,032	46,846	51,186
4	Abdasa	78,982	38,157	40,825	71,862	34,607	37,255
5	Lakhpat	28,902	14,545	14,357	28,902	14,545	14,357
6	Nakhatrana	105,900	50,054	55,846	105,900	50,054	55,846
7	Rapar	135,049	69,927	65,122	124,528	64,449	60,079
8	Bhachau	100,252	50,458	49,794	86,329	43,350	42,979
9	Anjar	191,388	99,534	91,854	72,298	36,498	35,800
	Total	**1,050,161**	**525,431**	**524,730**	**775,789**	**382,972**	**392,817**

Sl. No.	Name of Taluka	Population			No. of Villages		No. of Towns
		Urban			Total	Inhabited	
		P	M	F			
1	2	9	10	11	12	113	14
1	Bhuj	81,455	42,492	38,963	158	145	2
2	Mundra	10,149	5,090	5,059	60	59	1
3	Mandvi	32,114	15,705	16,409	91	89	1
4	Abdasa	7,120	3,550	3,570	165	150	1
5	Lakhpat	..	..	..	99	84	--
6	Nakhatrana	..	..	..	132	123	..
7	Rapar	10,521	5,478	5,043	97	97	1
8	Bhachau	13,923	7,108	6,815	71	69	1
9	Anjar	119,090	63,036	56,054	75	71	3
	Total	**274,372**	**142,459**	**131,913**	**948**	**887**	**10**

The total population of Kachchh district is 1,050,161 during the 1981 Census which works out at 3.08 percentage of the total State population. The rural population is 3.30 per cent of total rural population of the State, whereas urban population is 2.59 per cent of total urban population of the State.

The district ranks 16th in population out of total 19 district of the State.

It will be seen from the above table that out of total 948 villages in the district, 887 villages are inhabited whereas 61 villages are uninhabited. There are 10 towns in the district. The highest number of villages are found in Abdasa taluka which are 165 followed by Bhuj taluka with 158 villages and Nakhatrana taluka with 132 villages. The minimum number of villages are in Mundra taluka which are 60. The maximum urban population is in Anjar taluka followed by Bhuj and Mandvi talukas.

The proportion of urban population in the district to the total population is 26.13 per cent which is low as compared to the proportion in the State 31.10 per cent.

Decadal change in distribution of population in the district

Table No. 13 shows the talukawise details regarding the decadal change in the population during the last decade of 1971–1981.

TABLE 13

Decadal change in distribution of population

Sl. No.	Name of Taluka	Population						Percentage decadal (1971–81) Variation		
		1971			1981					
		Total	Rural	Urban	Total	Rural	Urban	Total	Rural	Urban
1	2	3	4	5	6	7	8	9	10	11
1	Bhuj	167,443	104,584	62,859	216,318	134,863	81,455	+29.29	+28.95	+29.58
2	Mundra	57,079	47,896	9,183	63,224	53,075	10,149	+10.77	+10.81	+10.52
3	Mandvi	115,546	87,697	27,849	130,146	98,032	32,114	+12.64	+11.78	+15.31
4	Abdasa	74,165	67,732	6,433	78,982	71,862	7,120	+6.49	+6.10	+10.68
5	Lakhpat	21,960	21,960	..	28,902	28,902	..	+31.61	+31.61	..
6	Nakhatrana	92,254	85,555	6,699	105,900	105,900	..	+14.79	+23.78	..
7	Rapar	99,173	91,970	7,203	135,049	124,528	10,521	+36.18	+35.40	+46.06
8	Bhachau	79,016	68,993	10,023	100,252	86,329	13,923	+26.88	+25.13	+38.91
9	Anjar	143,133	58,928	84,205	191,388	72,298	119,090	+33.71	+22.69	+41.43
	Total	**849,769**	**635,315**	**214,454**	**1,050,161**	**775,789**	**274,372**	**+23.58**	**+22.11**	**+27.94**

The decadal growth rate of population in the district is 23.58. The decadal growth rate of Bhuj, Lakhpat, Rapar, Bhachau and Anjar talukas where the total growth rate is above the district average whereas for the rest of the talukas the growth rate is below the district. In case of rural areas excetp Mundra, Mandvi, and Abdasa all the talukas are above the district growth rate. In respect of urban areas Bhuj, Rapar, Bhachau and Anjar have growth rates higher than the district whereas he urban areas of the other taluka have growth rate below the district growth rate.

Distribution of villages by population ranges

The details of distribution of villages by population ranges are given in the Table No. 14.

TABLE 14

Distribution of villages by population ranges

Sl. No.	Range of Population	No. of villages in each range	Percentage of villages in each range
1	2	3	4
1	Less than 200	190	21.42
2	200— 499	235	26.49
3	500—1,999	368	41.49
4	2,000—4,999	83	9.36
5	5,000—9,999	11	1.24
6	10,000 and above	...	...
	Total	**887 @**	**100.00**

@ Exclusive of 61 Uninhabited Villages

Out of total villages 41.49 per cent villages are found in the population range of 500–1,999, 21.42 per cent villages and 26.49 per cent villages are in the population range 0–200 and 200–499 respectively. Only 9.36 per cent villages are within the 2,000–4,999 population range. There are 11 villages which have a population range of 5,000–9,999 and no village in the population range of 10,000 and above.

Density of population

Table No. 15 shows the distribution of villages by density of population.

TABLE 15

Distribution of villages by density

Sl. No	Range of density (per Sq. Km.)	Total No. of villages in each density range	Percentage of villages in each density range
1	2	3	4
1	Less then 10	102	11.50
2	11— 20	139	15.67
3	21— 50	284	32.02
4	51—100	173	19.50
5	101—200	80	9.02
6	201—300	32	3.61
7	301—500	9	1.02
8	501 and above	8	0.90
9	Not Known	60	6.76
	Total	**887 @**	**100.00**

@ Exclusive of 61 Uninhabited Villages

Out of 887 villages, the maximum inhabited villages 284, fall within the density range 21–50 persons per sq.km. 173 villages fall within the range of 51–100 persons per sq.km. whereas 139 villages fall within range of 11–20 persons per sq.km. There are 102 villages which have low density range up to 10 persons per sq.km., 49 villages which have high density range of 201 and above persons per sq.km.

Proportion of Scheduled Castes and Scheduled Tribes population to total population in the villages and towns

The total Scheduled Castes population of the district is 111,882 which is 4.59 per cent of the total Scheduled Castes population of the State whereas the total Scheduled Tribes population of the district is 63,301 which is 1.31 per cent of the total Scheduled Tribes population of the State. The Scheduled Castes population of the district is 10.65 per cent of the total district population whereas the Scheduled Tribes population is 6.03 per cent of the total district population.

Table No. 16 gives the proportion of Scheduled Castes population to total population in the villages.

TABLE 16

Proportion of Scheduled Castes population to total population in the villages

Sl. No.	Percentage range of Scheduled Castes population to total population	No. of villages in each range	Percentage of villages in each range
1	2	3	4
1	Nil	238	26.83
2	5 or Less	116	13.08
3	6 — 10	206	23.22
4	11 — 15	145	16.35
5	16 — 20	73	8.23
6	21 — 30	69	7.78
7	31 and above	40	4.51
	Total	**887 @**	**100.00**

@ Exclusive of 61 Uninhabited Villages

There are 238 villages in the district which have no Scheduled Castes population at all. There are 116 villages where the proportion of total Scheduled Castes population to total population is 5 per cent or less. In 206 villages the proportion of Scheduled Castes population to total population is between 6 to 10 per cent whereas 145 villages have more than 11 to 15 per cent of the total population as Scheduled Castes population and 182 villages have more than 16 per cent of the total population as Scheduled Castes out of which 40 villages have more than 31.00 per cent of the population as Scheduled Castes.

Table No. 17 shows the proportion of Scheduled Tribes population to total population of the village.

TABLE 17

Proportion of Scheduled Tribes population to total population in the villages

Sl. No.	Percentage range of Scheduled Tribes population to total population	No. of villages in each range	Percentage of villages in each range
1	2	3	4
1	Nil	360	40.59
2	5 or less	264	29.76
3	6 — 15	163	18.38
4	16 — 25	46	5.19

TABLE 17-*Contd.*

Proportion of Scheduled Tribes population to total population in the Villages

Sl. No.	Percentage range of Scheduled Tribes population to total population	No. of village in each range	Percentage of villages in each rage
1	2	3	4
5	26 — 35	17	1.92
6	36 — 50	10	1.12
7	51 and above	27	3.04
	Total	**887 @**	**100.00**

@ Exclusive of 61 Uninhabited Villages.

There are 527 villages in the district which have Scheduled Tribes population. Out of 527 villages 264 villages where the proportion of total Scheduled Tribes population to total population is 5 per cent or less. In 163 villages the proportion of Scheduled Tribes population to total population is between 6 to 15 per cent. Whereas 100 villages have more than 16 per cent of the total population. as Scheduled Tribes population. Out of which 27 villages have more than 51 per cent of the population as Scheduled Tribes.

Table No. 18 shows the proportion of Scheduled Castes/Scheduled Tribes population in the different towns of the district.

TABLE 18

Proportion of Scheduled Castes/Scheduled Tribes population in towns

Sl. No.	Name of town	Total Population	Total Scheduled Castes population	Total Scheduled Tribes Population	Percentage of Scheduled Castes population to total population	Percentage of Scheduled Ttribe population to total population
1	2	3	4	5	6	7
1	Anjar	33,623	1,954	1,967	5.81	5.85
2	Bhachau	13,923	685	646	4.92	4.64
3	Bhuj	70,211	2,656	2,253	3.78	3.21
4	Gandhidham	61,489	11,807	1,298	19.20	2.11
5	Kandla	23,978	4,019	865	16.76	3.61
6	Madhapar	11,244	747	420	6.64	3.74
7	Mandvi	32,114	2,531	1,568	7.88	4.88
8	Mundra	10,149	982	430	9.68	4.24
9	Naliya	7,120	471	317	6.62	4.45
10	Rapar	10,521	1,026	643	9.75	6.11
	Total	**274,372**	**26,878**	**10,407**	**9.80**	**3.79**

It will be seen that Gandhidham town has a maximum percentage of Scheduled Castes which is 19.20 per cent followed by Kandla with 16.76 per cent of the population as Scheduled Castes whereas the other towns are below these percentage. In case of Scheduled Tribes Rapar has shown the maximum Scheduled Tribes with 6.11 per cent of the population as Scheduled Tribes followed by Anjar with 5.85 per cent and Mandvi with 4.88 per cent of the population as Scheduled Tribes whereas the other towns are below these percentage.

Literacy rates in villages and towns

The literacy rates in the district which was 29.44 in 1971 Census has increased to 35.42 during the 1981 Census. This is lower than the State literacy rate of 43.70. The district ranks 16 in the literacy rate in the State during 1981 Census. The male literacy rate is 44.14 and female literacy rate is 26.68 which are both lower than the State literacy rate of 54.44 and 32.30 respectively.

Literacy rates of villages

Table No. 19 shows the literacy rate of the different population ranges of the villages of the district.

TABLE 19

Literacy rates by population ranges of villages

Sl. No.	Range of population	No. of villages in each range	Literacy Rate
1	2	3	4
1	Less than 200	190	12.88
2	200— 499	235	19.70
3	500—1,999	368	28.51
4	2,000—4,999	83	31.37
5	5,000—9,999	11	36.00
6	10,000 and above	..	..
	Total	* 887	28.77

* Exclusive of 61 Uninhabited Villages

It is seen from these figures that the literacy rate is directly connected to the population size of village. The increase in size of population also shows the increase in literacy rate. There are 368 villages which have a population range between 500–1,999 have the literacy rate of 28.51 per cent whereas 83 villages which have a population range between 2,000–4,999 have 31.37 per cent literacy rate, 11 villages with the population range of 5,000–9,999 have a high percentage of literacy at 36.00 per cent whereas 235 villages with the population range of 200–499 have a low percentage literacy at 19.70 per cent.

Literacy rates of towns

Table No. 20 shows the literacy rates of the towns of the district.

TABLE 20

Literacy rates for Towns

Sl. No.	Name of the Town	Literacy Rate
1	2	3
1	Anjar	52.68
2	Bhachau	44.75
3	Bhuj	62.07
4	Gandhidham	59.73
5	Kandla	32.53
6	Madhapar	54.04
7	Mandvi	53.74
8	Mundra	52 89
9	Naliya	53.47
10	Rapar	39.46
	Total	54.20

It will be seen from the table that Bhuj city has the highest literacy rate of 62.07 followed by Gandhidham with 59.73 and Madhapar with 54.04. The lowest literacy rate is in Kandla town which is 32.53.

Scheduled Castes and Scheduled Tribes population, literates, workers and non-workers in the distirct

Table No. 21 shows the Scheduled Castes/Scheduled Tribes population, literates, workers, and non-workers in the different talukas of the district as recorded during 1981 Census.

TABLE 21

LITERATES, WORKERS, NON-WORKERS, SCHEDULED CASTES/TRIBES POPULATION IN THE DISTRICT

TABLE

Literates, workers, non-workers, Scheduled

Sl. No.	Name of Taluka	Total Rural Urban	Total Population			Percentage of Scheduled Castes population to total population	Percentage of Scheduled Tribes population to total population	Percentage of Literates to total population		
			Persons	Males	Females			P	M	F
1	2	3	4	5	6	7	8	9	10	11
1	Bhuj	T	216,318	109,472	106,846	8.52	3.37	40.18	48.69	31.46
		R	134,863	66,980	67,883	11.14	3.43	27.62	35.60	19.75
		U	81,455	42,492	38,963	4.18	3.28	60.96	69.31	51.85
2	Mundra	T	63,242	30,733	32,491	15.94	5.02	38.50	47.69	29.81
		R	53,075	25,643	27,432	17.13	5.17	35.75	44.75	27.33
		U	10,149	5,090	5,059	9.68	4.24	52.89	62.51	43.21
3	Mandvi	T	130,146	62,551	67,595	11.07	3.77	43.50	52.87	34.83
		R	98,032	46,846	51,186	12.11	3.41	40.15	49.15	31.91
		U	32,114	15,705	16,409	7.88	4.88	53.74	63.96	43.96
4	Abdasa	T	78,982	38,157	40,825	9.56	3.89	31.77	39.60	24.46
		R	71,862	34,607	37,255	9.85	3.83	29.62	37.20	22.59
		U	7,120	3,550	3,570	6.62	4.45	53.47	63.01	43.98
5	Lakhpat	T	28,902	14,545	14,357	9.62	2.90	24.04	30.61	17.38
		R	28,902	14,545	14,357	9.62	2.90	24.04	30.61	17.38
		U	..	..	..	..	..	..	..	..
6	Nakhatrana	T	105,900	50,054	55,846	11.65	3.80	40.89	48.61	33.96
		R	105,900	50,054	55,846	11.65	3.80	40.89	48.61	33.96
		U	..	..	..	..	..	..	..	..
7	Rapar	T	135,049	69,927	65,122	9.28	16.19	18.16	26.66	9.04
		R	124,528	64,449	60,079	9.24	17.04	16.36	24.66	7.46
		U	10,521	5,478	5,043	9 75	6 11	39.46	50.22	27.78
8	Bhachau	T	100,252	50,458	49,794	8.89	10.75	24.03	34 01	13.91
		R	86,329	43,350	42,979	9.53	11.73	20.68	30.31	10.98
		U	13,923	7,108	6,815	4.92	4.64	44.75	56.58	32.40
9	Anjar	T	191,388	99,534	91,854	13.00	3.84	41.86	51.43	31.49
		R	72,298	36,498	35,800	9.81	4.44	24.72	35.09	14.16
		U	119,090	63,036	56,054	14.93	3.47	52.27	60.90	42.56
	Kachchh District	T	**1,050,161**	**525,431**	**524,730**	**10.65**	**6.03**	**35.42**	**44.14**	**26.68**
		R	**775,789**	**382,972**	**392,817**	**10.96**	**6.82**	**28.77**	**37.04**	**20.72**
		U	**274,372**	**142,459**	**131,913**	**9.80**	**3.79**	**54.20**	**63.23**	**44.45**

21

Castes/Tribes population in the district

Percentage of												Total Rural Urban	Name of Taluka	Sl. No.
Main Workers to total population			Marginal Workers to total population			Total Workers to total population			Non-workers to total population					
P	M	F	P	M	F	P	M	F	P	M	F			
12	13	14	15	16	17	18	19	20	21	22	23	3	2	1
32.51	51.67	12.88	2.86	0.81	4.98	35.37	52.47	17.85	64.63	47.53	82.15	T	Bhuj	1
33.39	50.80	16.21	4.31	1.15	7.44	37.70	51.95	23.65	62.30	48.05	76.35	R		
31.04	53.02	7.07	0.47	0.27	0.69	31.51	53.29	7.76	68.49	46.71	92.24	U		
30.68	50.58	11.86	3.19	1.15	5.12	33.87	51.73	16.98	66.13	48.27	83.02	T	Mundra	2
31.22	51.25	12.50	3.50	1.27	5.58	34.72	52.52	18.08	65.28	47.48	81.92	R		
27.85	47.21	8.38	1.59	0.55	2.63	29.44	47.76	11.01	70.56	52.24	88.99	U		
29.75	48.47	12.42	4.36	0.97	7.51	34.11	49.44	19.93	65.89	50.56	80.07	T	Mandvi	3
31.27	48.94	15.09	5.44	0.99	9.51	36.71	49.93	24.60	63.29	50.07	75.40	R		
25.11	47.06	4.10	1.10	0.94	1.25	26.21	48.00	5.35	73.79	52.00	94.65	U		
33.88	53.72	15.34	7.47	1.42	13.13	41.35	55.14	28.47	58.65	44.86	71.53	T	Abdasa	4
34.48	54.33	16.04	7.93	1.51	13.90	42.41	55.84	29.94	57.59	44.16	70.06	R		
27.81	47.72	8.01	2.87	0.59	5.13	30.68	48.31	13.14	69.32	51.69	86.86	U		
36.09	57.76	14.13	8.75	1.27	16.34	44.84	59.03	30.47	55.16	40.97	69.53	T	Lakhpat	5
36.09	57.76	14.13	8.75	1.27	16.34	44.84	59.03	30.47	55.16	40.97	69.53	R		
..	..	..	..	..	--	..	..	..	..	--	..	U		
30.50	46.62	16 05	6.64	1.16	11.56	37.14	47.78	27.61	62.86	52.22	72.39	T	Nakhatrana	6
30.50	46.62	16.05	6.64	1.16	11.56	37.14	47.78	27.61	62.86	52.22	72.39	R		
..	..	..	..	..	..	..	..	..	..	..	..	U		
32.28	56.07	6.74	4.57	0.79	8.61	36.85	56.86	15.35	63.15	43.14	84.65	T	Rapar	7
32.47	56.25	6.97	4.88	0.84	9.21	37.35	57.09	16.18	62.65	42.91	83.82	R		
30.03	53.91	4.10	0.85	0.27	1.47	30.88	54.18	5.57	69.12	45.82	94.43	U		
32.39	52.05	12.46	4.12	0.55	7.74	36.51	52.60	20.20	63.49	47.40	79.80	T	Bhachau	8
33.26	53.04	13.32	4.43	0.56	8.33	37.69	53.60	21.65	62.31	46.40	78.35	R		
26.97	46.06	7.06	2.20	0.48	3.99	29.17	46.54	11.05	70.83	53.46	88.95	U		
31.07	51.86	8.54	2.19	0.76	3.75	33.26	52.62	12.29	66.74	47.38	87.71	T	Anjar	9
33.56	54.93	11.78	4.32	0.66	8.05	37.88	55.59	19.83	62.12	44.41	80.17	R		
29.55	50.09	6.46	0.91	0.81	1.01	30.46	50.90	7.47	69.54	49.10	92.53	U		
31.75	**51.72**	**11.76**	**4.18**	**0.90**	**7.46**	**35.93**	**52.62**	**19.22**	**64.07**	**47.38**	**80.78**	T	**Kachchh District**	
32.64	**52.20**	**13.55**	**5.32**	**1.01**	**9.53**	**37.96**	**53.21**	**23.08**	**62.04**	**46.79**	**76.92**	R		
29.25	**50.41**	**6.41**	**0.94**	**0.62**	**1.29**	**30.19**	**51.03**	**7.70**	**69.81**	**48.97**	**92.30**	U		

Scheduled Castes/Scheduled Tribes Population

The proportion of Scheduled Castes population to total population is vary from 8.52 per cent in Bhuj taluka to 15.94 per cent in Mundra taluka. The respective proportion in the rural areas of talukas is vary from 9.24 per cent in Rapar taluka to 17.13 per cent in Mundra taluka. In the urban areas of talukas the same is vary from 4.18 per cent in Bhuj to 14.93 per cent in Anjar taluka.

As regards the proportion of Scheduled Tribes population to total population vary from 2.90 per cent in Lakhpat taluka to 16.19 per cent in Rapar taluka. The respective proportion in the rural areas of talukas vary from 2.90 per cent in Lakhpat taluka to 17.04 per cent in Rapar taluka and in the urban areas of talukas it vary from 3.28 per cent in Bhuj taluka to 6.11 per cent in Rapar taluka.

Literates

The proportion of literate persons to the total population of the talukas vary from 18.16 per cent in Rapar taluka to 43.50 per cent in Mandvi taluka. The highest and lowest proportion of literate persons to the total rural population of the talukas are found in Nakhatrana taluka 40.89 per cent and Rapar taluka 16.36 per cent respectively. The proportion of literate persons to total urban population of talukas vary from 39.46 per cent in Rapar taluka to 60.96 per cent in Bhuj taluka. The talukas of Abdasa, Lakhpat, Rapar and Bhachau have literacy below the district literacy rate of 35.42. per cent.

Workers and Non-workers

The proportion of main workers and marginal workers to the total population is 31.75 and 4.18 per cent respectively in the district. It is also worth noting that proportion of main workers in respect of male and female workers to the total male and female population of the district is 51.72 and 11.76 respectively, whereas quite reverse trend is noticed in respect of marginal workers where proportion of male workers and female workers is 0.90 and 7.46 respectively.

From Table No. 21 it will be seen that in respect of urban areas of the talukas the proportion of male main workers to the total male population of the taluka vary from 46.62 per cent in Nakhatrana taluka to 57.76 per cent in Lakhpat taluka. The respective percentage of female workers vary from 6.74 per cent in Rapar taluka to 16.05 per cent in Nakhatrana taluka. It is also evident that the number of total marginal workers in rural areas in each taluka is very high as compared to its counterpart of its urban areas.

The proportion of total workers to total population vary from 33.26 per cent in Anjar taluka to 44 84 per cent in Lakhpat taluka. The respective proportion also vary in case of male workers from 47.78 per cent in Nakhatrana taluka to 56.86 per cent in Rapar taluka.

Growth rate, density and sex ratio of urban population

Table No. 22 shows the growth rate, density and sex ratio of urban population in the district in relation to the State.

TABLE 22

Growth, density and sex ratio of urban population in the District in relation to the State

Sl. No.	Census Year	Kachchh District					
		Total Population	Urban Population	%Urban Population	Decadal Percentage Variation in Urban Population	Density (Population per sq.km.)	Sex Ratio (No. of Females per 1,000 Males)
1	2	3	4	5	6	7	8
1	1951	567,606	113,754	20.04	..	N.A.	1,057
2	1961	696,440	135,038	19.39	18.71	836	954
3	1971	849,769	214,454	25.24	+58.81	600	944
4	1981	1,050,161	274,372	26.13	+27.94	824	926

TABLE 22–*Contd.*

Gujarat State

Total Population	Urban Population	%Urban Population	Decadal Percentage Variation in Urban Population	Density (Population per sq.km.)	Sex Ratio (No. of Females per 1,000 Males)	Census Year	Sl. No.
9	10	11	12	13	14	2	1
16,262,657	4,427,896	27.23	..	N.A.	920	1951	1
20,633,350	5,316,624	25.77	+20.07	2,799	896	1961	2
26,697,475	7,496,500	28.08	+41.00	1,625	893	1971	3
34,085,799	10,601,653	31.10	+41.42	2,225	905	1981	4

It is observed from the table that the proportion of urban population to the total population in Kachchh district is lower than the State during all the four Censuses. The urban population in the district which was 113,754 in 1951 Census is now 274,372 in 1981 Census.

The maximum density of population was observed in the 1961 Census at 836 persons per sq. km. has come down to 824 persons per sq.km. in 1981 Census. The sex ratio which was 1,057 female per 1,000 males in 1951 Census has come down to 926 females per 1,000 males in 1981 Census.

Proportion of slums population in Towns

Table No. 23 shows the proportion of slums population in towns.

TABLE 23

Proportion of the slums population in Towns

Sl. No.	Class, Civic Status	Name and of the Town	Proportion of the slums Population to total Population of the Town	Density in Slums (per sq. km.)
1	2		3	4
1	II	Bhuj (M)	There is no Slum Area as reported by Municipal Authority	
2	II	Gandhidham (M)	10.12	15,560

It can be seen from the table that except in Gandhidham there is no slums area in any of the towns. In Gandhidham the proportion of the slums population to total population of the town is only 10.12 and the density of population in slum is observed at 15,560 persons per sq.km.

New Towns added/Towns declassified in 1981 Census

Table No. 24 gives the information of new towns added or the towns declassified in 1981 Census.

TABLE 24

New towns added/towns declassified in 1981 Census

Sl. No.	Name of Town	Population 1981 Census
1	2	3
1	Added	
	Nil	..
2	Declassified	
	(i) Nakhatrana	8,395

It can be seen from the table that no town is added in 1981 Census hence the information has been recorded as nil.

It can also be observed that in 1981 Census one town, namely, Nakhatrana which has population of 8,395 persons has been declassified.

PART-XIII-A

VILLAGE & TOWN DIRECTORY

SECTION-I VILLAGE DIRECTORY

LIST OF ABBREVIATIONS USED IN THE VILLAGE DIRECTORY

Col. 5–Educational

1	Primary or Elementary School	P
2	Junior Secondary or Middle School	M
3	Matriculation or Secondary	H
4	Higher Secondary/Intermediate/ Pre-University/Junior College	PUC
5	College, Any College (Graduate level and above) like Arts, Science, Commerce, etc.	C
6	Industrial School	I
7	Training School	Tr
8	Adult Literacy Class/Centre	AC
9	Other Educational Institutions	O

Col. 6–Medical Amenities

1	Hospital	H
2	Maternity and Child Welfare Centre	MCW
3	Maternity Home	MH
4	Child Welfare Centre	CWC
5	Health Centre	HC
6	Primary Health Centre	PHC
7	Primary Health Sub-Centre	PHS
8	Dispensary	D
9	Family Planning Centre	FPC
10	T.B. Clinic	TB
11	Nursing Home	NH
12	Registered Private Practitioner	RP
13	Subsidised Medical Practitioner	SMP
14	Community Health Worker	CHW
15	Others	O

Col. 7–Drinking Water

1	Tap Water	T
2	Well Water	W
3	Tank Water	Tk
4	Tubewell Water	TW
5	Handpump	HP
6	River Water	R
7	Fountain	F
8	Canal	C
9	Lake	L
10	Spring	S
11	Nallah	N
12	Others	O
13	Information Not Available	NA

Col. 8–Post and Telegraph

1	Post Office	PO
2	Telegraph Office	TO
3	Post and Telegraph Office	PTO
4	Telephone Connection	Phone

Col. 10–Communications

1	Bus	BS
2	Railway Station	RS
3	Navigable Waterway	NW

Col. 11–Approach to Village

1	Pucca Road	PR
2	Kaccha Road	KR
3	Navigable River	NR
4	Navigable Canal	NC
5	Navigable Waterway	NW

Col. 13–Power Supply

1	Electricity for Domestic Purpose	ED
2	Electricity for Agriculture	EAg
3	Electricity for other purpose like Industrial, Commercial, etc.	EO
4	Electricity for all purposes	EA

Col. 16–17–Irrigated by Source and Unirrigated (Land use)

1	Government Canal	GC
2	Private Canal	PC
3	Well (without electricity)	W
4	Well (with electricity)	WE
5	Tubewell (without electricity)	TW
6	Tubewell (with electricity)	TWE
7	Tank	TK
8	River	R
9	Lake	L
10	Waterfall	Wf
11	Others	O
12	Total	T

Col. 20–

1	Copies of Newspapers	N
2	Motorcycles/Scooters available in village	M
3	Cars/Jeeps available in the village	C
4	Tractors available in the village	T

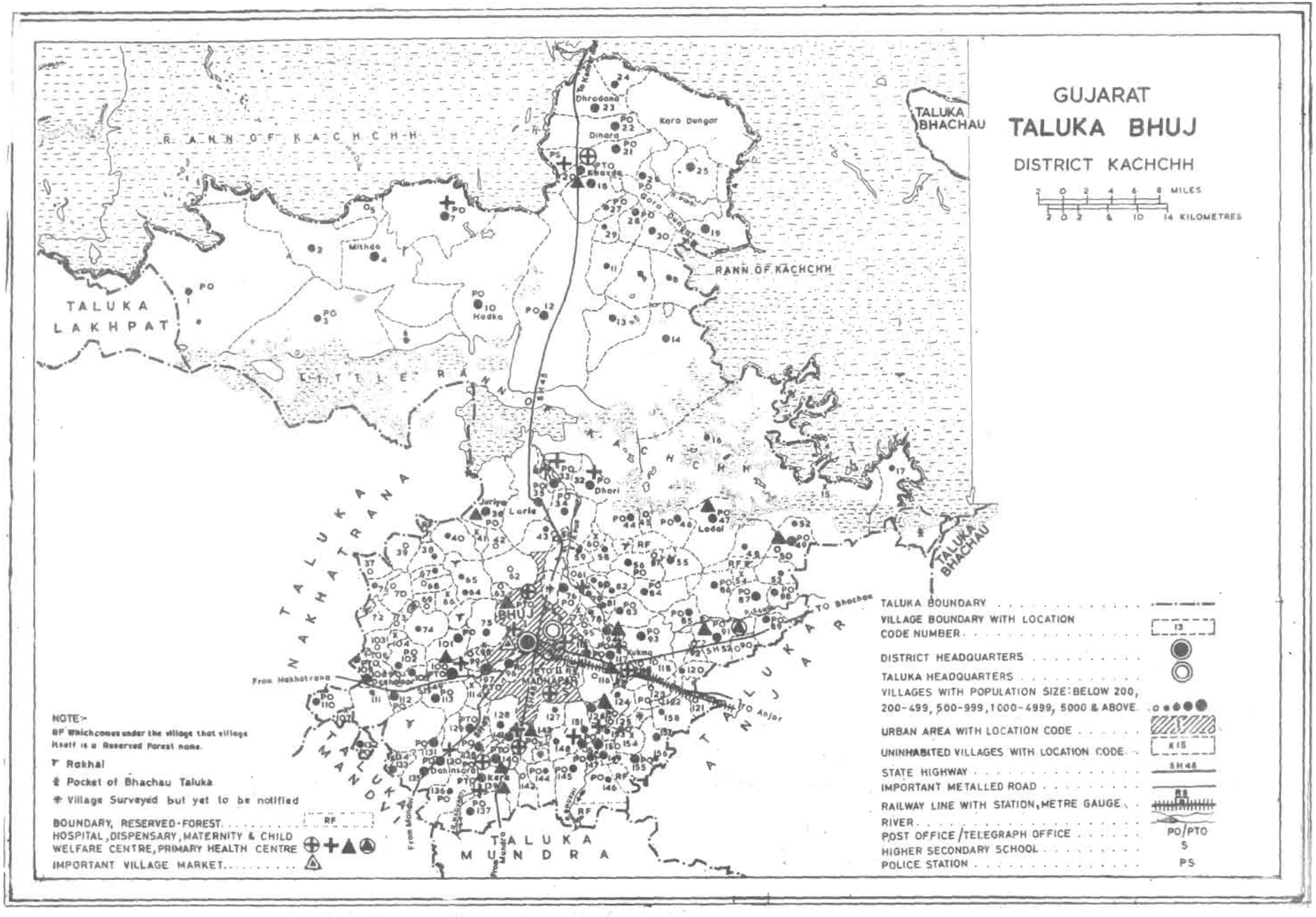
GUJARAT
TALUKA BHUJ
DISTRICT KACHCHH
2 0 2 4 6 8 MILES
2 0 2 6 10 14 KILOMETRES
TALUKA BHACHAU
RANN OF KACHCHH
TALUKA LAKHPAT
LITTLE RANN OF KACHCHH
TALUKA NAKHATRANA
TALUKA ANJAR
TALUKA MUNDRA
TALUKA BHACHAU
Dhrodana
Kara Dungar
Dinara
Khavda
Mithdo
Hadka
Dhori
Jurya
Lorie
Lodai
BHUJ
MADHAPAR
Kukma
Dahinsara
Kera
To Bhachau
From Nakhatrana
From Mandvi
From Mundra
TALUKA BOUNDARY
VILLAGE BOUNDARY WITH LOCATION CODE NUMBER
DISTRICT HEADQUARTERS
TALUKA HEADQUARTERS
VILLAGES WITH POPULATION SIZE: BELOW 200, 200-499, 500-999, 1000-4999, 5000 & ABOVE
URBAN AREA WITH LOCATION CODE
UNINHABITED VILLAGES WITH LOCATION CODE
STATE HIGHWAY
IMPORTANT METALLED ROAD
RAILWAY LINE WITH STATION, METRE GAUGE
RIVER
POST OFFICE / TELEGRAPH OFFICE
HIGHER SECONDARY SCHOOL
POLICE STATION
K15
SH 48
RS
PO/PTO
S
PS
NOTE:-
RF Which comes under the village that village itself is a Reserved Forest name.
Rakhal
Pocket of Bhachau Taluka
Village Surveyed but yet to be notified
BOUNDARY, RESERVED-FOREST
HOSPITAL, DISPENSARY, MATERNITY & CHILD WELFARE CENTRE, PRIMARY HEALTH CENTRE
IMPORTANT VILLAGE MARKET

ALPHABETIC LIST OF VILLAGES

1 BHUJ TALUKA

Sl. No.	Name of Village	Location Code No.	Page No. Part A Village Directory	Page No. Part B Primary Census Abstract
1	2	3	4	5
1	Anandsar	109	16	24
2	Andhau	30	8	22
3	Baladiya	140	20	26
4	Bandhara Mota	145	20	26
5	Bardo	16	6	20
6	Bandhara Nana	146	20	26
7	Baukho (Odhejavalo)	64	12	22
8	Baukho (Samavalo)	65	12	22
9	Bhagadio	3	6	20
10	Bharapar	141	20	26
11	Bharasar	113	16	24
12	Bhirandiyara	12	6	20
13	Bhitara Mota	2	6	20
14	Bhojarado	14	6	20
15	Bhujodi	115	16	24
16	Boladi	57	10	22
17	Chakar	147	20	26
18	Chapreli	84	14	24
19	Chubdak	121	18	26
20	Chunadi	136	20	26
21	Daddhar Moti	8	6	20
22	Daddhar Nani	9	6	20
23	Dagala	87	14	24
24	Dahinsara	135	18	26
25	Dedhiya Nana-Mota	11	6	20
26	Deshalpar	106	16	24
27	Dhaneti	91	14	24
28	Dharampur	52	10	22
29	Dhonsa	63	12	22
30	Dhoravar	26	8	20
31	Dhori	32	8	22
32	Dhrang	46	10	22
33	Dhrodana (Dhrobana)	23	8	22
34	Dinara	22	8	22
35	Fotdi	102	16	24
36	Fulra Timbo	103	16	24
37	Fulay	45	10	22
38	Gado	95	14	24
39	Gajod	137	20	26
40	Galpadar	81	14	24
41	Gandher	158	22	26
42	Godpar	131	18	26
43	Godpar (Khadir)	27	8	22
44	Gorewali	7	6	20
45	Godsar-Rakhal	98	14	24
46	Habay	55	10	22
47	Hajapar	153	20	26
48	Harudi	125	18	26
49	Hodka	10	6	20
50	Jadura	127	18	26
51	Jambudi	149	20	26
52	Jawaharnagar	49	10	22
53	Jhumkha	142	20	26
54	Jikadi	56	10	22
55	Juna Juria (Juna)	19	6	20
56	Juria	36	8	22
57	Kali Talavdi	83	14	24
58	Kalyanpur (Sakhpar)	99	16	24
59	Kamaguna	40	8	22
60	Kanaiyabe	89	14	24
61	Kanderai	120	18	24
62	Kanpar	108	16	24
63	Kera (Kundanpar-H)	139	20	26
64	Khari	28	8	22
65	Kharod	15	6	20
66	Khavda	20	6	20
67	Khilna	66	12	22
68	Kodki	101	16	24
69	Kotay	44	10	22
70	Kotda-Athamana	150	20	26
71	Kotda-Ugamana	152	20	26
72	Kukma	117	18	24
73	Kunariya	25	8	22
74	Kunariya Nana Mota	34	8	22
75	Kuran	24	8	22
76	Kurbai	110	16	24
77	Kuvathada	72	12	24
78	Lakhond	94	14	24
79	Ler	116	18	24

ALPHABETIC LIST OF VILLAGES

1 BHUJ TALUKA—*Contd.*

Sl. No.	Name of Village	Location Code No.	Page No. Part A Village Directory	Page No. Part B Primary Census Abstract
1	2	3	4	5
80	Lodai	47	10	22
81	Lonthia	50	10	22
82	Loria	35	8	22
83	Ludiya	18	6	20
84	Luna	1	6	20
85	Makanpar	62	12	22
86	Makhna	74	12	24
87	Mamuara	85	14	24
88	Mankuva	100	16	24
89	Meghpar(Kandavav)	130	18	26
90	Mirijhapar	96	14	24
91	Misariyado	13	6	20
92	Mithdo	4	6	20
93	Mod Bhakhari	41	10	22
94	Modsar	53	10	22
95	Mokhana	88	14	24
96	Mora	90	14	24
97	Nabhoi	107	16	24
98	Nadapa	86	14	24
99	Nagiyari	105	16	24
100	Nagor	76	12	24
101	Naliyeri Timbo	54	10	22
102	Naranpar (Pasayati)	138	20	26
103	Naranpar Ravli	129	18	26
104	Natharkui	71	12	24
105	Nokhaniya	43	10	22
106	Natiyar Bhakbari	42	10	22
107	Padhar	93	14	24
108	Paiya	58	10	22
109	Payarko	73	12	24
110	Purasar	77	12	24
111	Pirvadi	69	12	22
112	Raiyada	17	6	20
113	Ratadiya	21	8	22
114	Rativa	75	12	24
115	Raydhanpar	79	12	24
116	Reha Mota	126	18	26
117	Reha Nana	151	20	26
118	Reldi Moti	119	18	24
119	Reldi Nani	118	18	24
120	Rudramata	51	10	22
121	Sadau-Rakhal	104	16	24
122	Sadvara	31	8	22
123	Sakrai Timbo	154	20	26
124	Samatra	112	16	24
125	Saiyedpar	122	18	26
126	Sangara Timbo	60	10	22
127	Sanosra	148	20	26
128	Sabar Timbo	143	20	26
129	Sarspar	59	10	22
130	Sarli	133	18	26
131	Sedat	128	18	26
132	Shervo	6	6	20
133	Soyla	29	8	22
134	Sukhpar	97	14	24
135	Sumarasar (Jatvali)	67	12	22
136	Sumarasar Shekhvali	33	8	22
137	Tankansar	38	8	22
138	Tharavada Mota	156	22	26
139	Tharavada Nana	157	22	26
140	Trambau	61	12	22
141	Traya	78	12	24
142	Udhmo	5	6	20
143	Vadasar	132	18	26
144	Vadjhar	144	20	26
145	Vadva	124	18	26
146	Vadvara	92	14	24
147	Vandhay	111	16	24
148	Vandh Sim	114	16	24
149	Vantra	48	10	22
150	Varli	155	22	26
151	Varnora Mota	82	14	24
152	Varnora Nana	80	14	24
153	Vatachhad	39	8	22
154	Vavdi	123	18	26
155	Vehro	37	8	22
156	Vinehhiya	70	12	22
157	Virai	68	12	22
158	Zizu Timbo	134	18	26

TALUKA : BHUJ **VILLAGE**

Amenities and

Location Code No.	Name of village	Total area of the village (in hectares)	Total population and number of households	Amenities available (if not available within the village, a dash(-) is shown in the column and next to it in the brackets, the distance in broad ranges viz., -5 kms, 5-10 kms and 10 + kms of the nearest place where the facility is available is given.)						
				Educational	Medical	Drinking Water (potable)	Post and Telegraph	Day or days of Market/ Hat, if any	Communication (Bus-Stop, Railway Station, Waterway)	Approach to village
1	2	3	4	5	6	7	8	9	10	11
21	Ratadiya	6,298.01	1,609 (286)	P	-(5-10 kms)	W,Tk,R	PO	..	BS	KR
22	Dinara	4,527.24	3,082 (616)	P(2)	-(5-10 kms)	W,Tk	PO	..	BS	PR,KR
23	Dhrodana	3,687.59	2,486 (454)	P	-(5-10 kms)	T,W,Tk	-(5-10 kms)	..	BS	PR
24	Kuran	2,473.45	713 (133)	P	-(10+ kms)	T,Tk	-(10+ kms)	..	BS	KR
25	Kunariya	7,341.52	1,069 (215)	P	-(10+ kms)	W,Tk,R	-(10+ kms)	..	BS	KR
26	Dhoravar	3,375.56	902 (183)	P	-(10+ kms)	W,Tk	PO	..	BS	KR
27	Godpar (Khadir)	586.00	353 (98)	P	-(10+ kms)	W,Tk,R	PO	..	BS	KR
28	Khari	1,578.37	754 (165)	P	-(10+ kms)	W,Tk	PO	..	BS	KR
29	Soyla	1,638.66	474 (98)	P	-(5-10 kms)	W,Tk,R	-(10+ kms)	..	BS	KR
30	Andhau	3,349.73	503 (102)	P	-(10+ kms)	W,Tk	-(10+ kms)	..	BS	KR
31	Sadhara	1,690.19	326 (80)	P	-(10+ kms)	W,Tk,R	-(10+ kms)	..	BS	KR
32	Dhori	1,960.10	2,337 (437)	P	PHS,FPC,D, CHW	W,Tk	PO	..	BS	PR,KR
33	Sumarasar Shekhvali	2,255.29	3,323 (598)	P	D,RP,CHW	W,Tk	PO,Phone	..	BS	PR,KR
34	Kunria Nana-Mota	3,370.92	872 (196)	P	-(-5 kms)	Tk,R	PO	..	BS	KR
35	Loria	6,364.77	1,187 (205)	P	CHW	W,Tk,C	PO,Phone	..	BS	PR,KR
36	Juriya	4,074.59	3,322 (6 4)	P	CWC	W,Tk	PO	..	BS	KR
37	Vehro	1,464.77	44 (11)	-(-5 kms)	-(10+ kms)	W,Tk	-(5-10 kms)	..	-(-5 kms)	KR
38	Tankansar	1,168.93	292 (57)	P	-(10+ kms)	W,Tk	-(10+ kms)	..	BS	KR
39	Vatachhad	2,545.82	88 (18)	-(5-10 kms)	-(10+ kms)	W,Tk,R	-(10+ kms)	..	-(5-10 kms)	KR
40	Kamaguna	1,974.60	351 (63)	P	-(10+ kms)	Tk,R	-(10+ kms)	..	BS	KR

DIRECTORY

Land Use

Amenities—*Contd.*			Land use (i. e., area under different types of land use in hectares rounded upto 2 decimal places.)					Remarks (including any place of religious, historical or archaeological interest)	Location Code No.
Nearest town and distance (in km.)	Power Supply	Staple Food	Forest	Irrigated by source	Un-irrigated	Cultu-rable waste (including gauchar and groves)	Area not availa-ble for culti-vation		
12	13	14	15	16	17	18	19	20	1
Bhuj-77	..	Bajri, Wheat, Rice	170.00	T (89.00) W (70.00) Tk (19.00)	2,790.01	290.00	2,959.00	..	21
Bhuj-78	..	Bajri, Wheat	..	T (10.00) W (10.00)	3,358.00	91.00	1,168.24	M3: T	22
Bhuj-83	..	Bajri, Rice	..	..	2,354.00	270.00	1,063.59	M2	23
Bhuj-88	..	Bajri, Rice	..	T (2.00) W (2.00)	1,130.00	107.45	1,234.00	..	24
Bhuj-90	..	Bajri, Wheat, Rice	..	T (2.00) W (2,00)	2,417.00	168.00	4,754.52	..	25
Bhuj-84	..	Bajri, Jowar, Wheat, Rice	..	T (4.00) W (4.00)	1,243.00	80.00	2,048.56	..	26
Bhuj-84	..	Bajri, Jowar, Wheat, Rice	..	T (6.00) W (6.00)	522.00	13.00	45.00	..	27
Bhuj-90	..	Bajri, Jowar, Wheat, Rice	..	..	730.37	100.00	748.00	..	28
Bhuj-87	..	Bajri, Wheat, Rice	..	..	531.00	60.00	1,047.66	..	29
Bhuj-88	..	Bajri, Wheat	381.73	T (15.00) W (15.00)	1,077.00	14.00	1,862.20	Historical Inscri-ptions	30
Bhuj-90	..	Bajri, Jowar, Wheat	..	..	210.19	232.00	1,248.00	..	31
Bhuj-25	EA	Bajri, Wheat, Rice	..	T (198.00) WE (198.00)	1,069.00	199.00	494.10	N5: M: C: T	32
Bhuj-13	EA	Bajri, Wheat	264.29	T (160.00) PC (12.00) WE (128.00)	1,500.00	39.00	292.00	N: M: C: T3	33
Bhuj-21	ED,EAg	Bajri, Jowar, Wheat, Rice	..	T (142.00) GC (131.00) W(.00) WE (8 00)	1,887.92	271.00	1,070.00	N: M2: T3	34
Bhuj-21	EA	Bajri, Wheat, Rice	..	T (54.00) W (14.00) TW (40.00)	3,330.00	179.00	2,801.77	N2: T	35
Bhuj-37	EA	Bajri, Wheat, Rice	..	T (170.00) W (170.00)	1,382.00	461.00	2,061.59	N2: M: C4: T8	36
Bhuj-40	..	Bajri, Wheat, Rice	989.00	..	361.77	17.00	97.00	..	37
Bhuj-35	..	Bajri, Wheat, Rice	..	T (12.00) W (12.00)	127.93	30.00	999.00	..	38
Bhuj-38	..	Bajri, Wheat, Rice	..	..	172.00	4.00	2,369.82	..	39
Bhuj-38	..	Bajri, Wheat, Rice	..	..	277.00	116.60	1,581.00	..	40

TALUKA : BHUJ

VILLAGE

Amenities and

Location Code No.	Name of village	Total area of the village (in hectares)	Total population and number of households	Amenities available (if not available within the village, a dash(-) is shown in the column and next to it in the brackets, the distance in broad ranges viz., -5 kms, 5-10 kms and 10) + kms of the nearest place where the facility is available is given						
				Educational	Medical	Drinking Water (potable)	Post and Telegraph	Day or days of Market/ Hat, if any	Communication, (Bus-Stop, Railway Station, Waterway)	Approach to village
1	2	3	4	5	6	7	8	9	10	11
41	*Mod Bhakhari	799.15	–	..	..	..	–	–	..	–
42	Notiyar Bhakhari	1,457.12	106 (22)	-(10+ kms)	-(10+ kms)	W,Tk	-(10+ kms)	..	-(10+ kms)	KR
43	Nokhaniya	1,950.93	272 (52)	P	-(10+ kms)	W,Tk	-(5-10 Kms)	..	BS	PR,KR
44	Kotay	2,125.84	718 (131)	P	-(10+ kms)	Tk	PO	..	BS	KR
45	Fulay	791.10	24 (3)	-(-5 kms)	-(10+ kms)	W,Tk	-(-5 kms)	–	BS	KR
46	Dhrang	2,072.54	534 (117)	P	-(-5 kms)	W.Tk	PO	..	BS	KR
47	Lodai	5,254.78	3.649 (665)	P	CWC,PHS,FPC, RP(2),CHW	W,Tk	PO	..	BS	KR
48	Vantra	2,214.97	224 (42)	-(5-10 kms)	-(5-10 kms)	W,Tk	-(5-10 kms)	–	-(5-10 kms)	KR
49	Jawaharnagar	3,684.87	1,070 (245)	P	CWC,PHS, FPC,CHW	T,W,Tk	PO	..	BS	KR
50	Lonthia	+	71 (15)	-(-5 kms)	-(-5 kms)	Tk	-(-5 kms)	..	-(5 kms)	KR
51	Rudramata	+	16 (3)	-(5-10 kms)	-(10+ kms)	W,R.C	-(5-10 kms)	..	BS	KR
52	Dharampur	+	386 (81)	P	-(-5 kms)	W,Tk	-(-5 kms)	..	BS	KR
53	Modsar	1,610.37	268 (55)	P	CHW	W,Tk	-(-5 kms)	..	BS	KR
54	*Naliyeri Timbo	906.36	..	..	..	–	–	..	..	..
55	Habay	1,680.78	712 (136)	P	CHW	W,Tk.O	-(5-10 kms)	..	BS	KR
56	Jikadi	2,085.78	877 (168)	P	CHW	W,Tk	PO	..	BS	KR
57	Boladi	@	121 (24)	-(5-10 kms)	CHW	W,Tk	-(5-10 kms)	..	BS	KR
58	Paiya	420.28	256 (45)	P	-(10+ kms)	W,Tk	-(5-10 kms)	..	BS	KR
59	Sarspar	2,143.71	243 (47)	-(-5 kms)	-(5-10 kms)	W,Tk	-(5-10 kms)	–	BS	KR
60	*Sangara Timbo	685.00	–	..	..	..	..	..	–	KR

* Uninhabited

\+ Area included in Jawaharnagar Village L.C.No. 49)

@ Area included in Jikadi Village. L.C.No. 56

DIRECTORY

Land Use

Amenities—*Contd.*			Land use (i. e., area under different types of land use in hectares rounded upto 2 decimal places,)					Remarks (including any place of religious, historical or archaeo-logical interest)	Location Code No.
Nearest town and distance (in km.)	Power Supply	Staple Food	Forest	Irrigated by Source	Un-irrigated	Cultu-rable waste (inclu-ding gauchar and groves)	Area not availa-ble for culti-vation		
12	13	14	15	16	17	18	19	20	1
..	..	..	608.00	..	14.00	5.00	172.15	..	41
Bhuj-30	EA	Bajri, Wheat, Rice	..	..	225.00	30.00	1,202.12	..	42
Bhuj-18	..	Bajri, Jowar, Wheat, Rice	..	T (6.00) W (6.00)	378.00	126.00	1,440.93	..	43
Bhuj-31	..	Bajri, Jowar, Wheat, Rice	..	..	885.84	184.00	1,056.00	R-Lakhas Temple	44
Bhuj-36	..	Bajri, Jowar, Wheat, Rice	..	T (11.00) W (11.00)	475.00	30.00	275.10	N	45
Bhuj-40	..	Bajri, Jowar, Wheat, Rice	..	..	972.00	15.00	1,085.54	Samadhi of Menkan Dada N1 M	46
Bhuj-33	ED,EO	Bajri, Jowar, Wheat, Rice	..	T (607.00) GC (607.00)	1,916.00	1,403.78	1,328.00	N2; M2; T	47
Bhuj-42	..	Bajri, Jowar, Wheat, Rice	..	..	948.97	406.00	860.00	..	48
Madhapar-48	EA	Bajri, Jowar, Wheat, Rice	..	..	..	..	3.684.87	N; M2	49
Madhapar-50	..	Bajri, Jowar, Wheat, Rice	..	..	..	..	..	..	50
Bhuj-15	..	Bajri, Wheat, Rice	..	..	..	..	..	..	51
Bhuj-55	..	Bajri, Jowar, Wheat, Rice	..	..	..	..	..	..	52
Bhuj-43	EA	Bajri, Wheat, Rice	..	T (4.00) W (4.00)	650.00	330.20	626.37	..	53
..	..	..	..	..	299.36	..	607.00	..	54
Bhuj-26	EA	Bajri, Wheat	..	T (45.00) W (45.00)	377.00	32.48	1,226.00	..	55
Bhuj-21	ED	Bajri, Wheat	..	T (30.00) GC (24.00) W (6.00)	650.00	14.00	1,391.78	N; M	56
Bhuj-24	EA	Bajri, Wheat	..	..	..	..	..	..	57
Bhuj-14	EA	Bajri, Wheat	..	..	..	..	420.28	G2	58
Bhuj-14	EAg	Bajri, Wheat	..	T (15.00) WB (15.00)	695.00	798.00	635.71	..	59
..	..	..	..	..	54.00	35.00	596.00	..	60

Location Code No.	Name of village	Total area of the village (in hectares)	Total population and number of households	Amenities available (if not available within the village, a dash(-) is shown in the column and next to it is the brackets, the distance in broad ranges viz., -5 kms, 5-10 kms and 10 + kms of the nearest place where the facility is available is given.)						
				Educational	Medical	Drinking Water (potable)	Post and Telegraph	Day or days of Market/ Hat, if any	Communication (Bus-Stop, Railway Station, Waterway)	Approach to village
1	2	3	4	5	6	7	8	9	10	11
61	Trambau	605.10	196 (36)	P	-(10+ kms)	W,Tk	-(-5 kms)	..	BS	KR
62	Makanpar	2,900.18	100 (19)	-(10+ kms)	-(10+ kms)	W,Tk	-(10+ kms)	..	BS	KR
63	Dhonsa	584.56	80 (14)	-(10+ kms)	-(10+ kms)	Tk	-(10+ kms)	..	BS	KR
64	Baukho (Odhejavalo)	1,182.54	276 (51)	-(10+ kms)	-(10+ kms)	W,Tk,O	-(10+ kms)	..	BS	KR
65	Baukho(Samavalo)	1,101.95	207 (35)	-(10+ kms)	-(10+ kms)	W	-(10+ kms)	..	BS	KR
66	*Khilna	966.29	..	..	..	..	..	..	..	..
67	Sumarasar (Jatvali)	841.71	372 (65)	P	-(10+ kms)	W,Tk	-(10+ kms)	..	BS	KR
68	Virai	801.84	27 (5)	-(10+ kms)	-(10+ kms)	W,Tk,R	-(10+ kms)	..	BS	KR
69	Pirvadi	761.45	171 (34)	P	-(10+ kms)	W,Tk,R	-(5-10 kms)	..	BS	KR
70	Vinchhiya	1,511.28	100 (18)	-(-5 kms)	-(10+ kms)	W,Tk	-(5-10 kms)	..	BS	KR
71	Natharkui	888.16	333 (63)	P	-(10+ kms)	W,Tk	-(5-10 kms)	..	BS	KR
72	Kuvathada	1,811.43	201 (35)	P	-(10+ kms)	W,Tk	-(5-10 kms)	..	BS	KR
73	Payarko	933.45	61 (7)	-(-5 kms)	-(10+ kms)	W,Tk	-(5-10 kms)	..	BS	KR
74	Makhna	2,391.73	393 (89)	P	-(5-10 kms)	W,Tk	-(-5 kms)	..	BS	KR
75	Ratiya	4,943.05	563 (103)	P	-(5-10 kms)	W,Tk	-(5-10 kms)	..	BS	KR
76	Nagor	1,341.99	1,095 (205)	P	RP,CHW	T,W,Tk,R	PO	..	BS	PR
77	*Purasar	489.41	..	..	..	..	..	..	..	..
78	Traya	820.01	373 (61)	P	-(5-10 kms)	W,Tk,TW	-(5-10 kms)	..	BS	KR
79	Raydhanpar	754.45	469 (92)	P	D	W,Tk,R	-(-5 kms)	..	BS	KR

* Uninhabited

Land Use

Amenities—*Contd.*			Land use (i.e. area under different types of land use in hectares rounded upto 2 decimal places.)					Remarks (including any place of religious, historical or archaeological interest)	Location Code No.
Nearest town and distance (in km.)	Power Supply	Staple Food	Forest	Irrigated by Source	Un-irrigated	Cultu-rable waste (including gauchar and groves)	Area not available for cultivation		
12	13	14	15	16	17	18	19	20	1
Bhuj-10	EA	Bajri, Wheat, Rice	--	T (22.00) W (22.00)	316.00	13.00	254.10	N	61
Bhuj-15	EA	Bajri, Wheat, Rice	--	T (23.00) W (23.00)	257.00	11.18	2,609.00	..	62
Bhuj-16	..	Bajri, Wheat, Rice	..	--	139.00	40.00	405.56	..	63
Bhuj-20	..	Bajri, Wheat, Rice	--	T (10.00) W (10.00)	526.00	15.00	631.54	..	64
Bhuj-22	..	Bajri, Wheat Rice	--	..	114.95	94.00	893.00	--	65
--	..	--	--	--	155.00	9.29	802.00	..	66
Bhuj-31	EA	Bajri, Wheat, Rice	--	..	249.00	--	592.71	--	67
Bhuj-28	..	Bajri, Wheat. Rice	--	T (2.00) W (2.00)	107.00	1.00	691.84	--	68
Bhuj-25	..	Bajri ,Whaet, Rice	--	T (15.00) W (15.00)	154.00	10.00	582.45	--	69
Bhuj-35	--	Bajri, Wheat. Rice	--	--	187.00	47.00	1,277.28	..	70
Bhuj-45	..	Bajri, Wheat, Rice	--	T (28.00) W (28.00)	394.00	21.00	445.16	--	71
Bhuj-37	..	Bajri, Wheat, Rice	1.256.00	T (7.00) W (1.00) O (6.00)	211.00	280.43	57.00	..	72
Bhuj-35	..	Bajri, Wheat, Rice	690.00	T (6.00) W (6.00)	164.00	57.00	16.45	--	73
Bhuj-21	ED,EAg	Bajri, Wheat, Rice	..	T (40.00) WE (40.00)	694.00	31.00	1,626.73	--	74
Bhuj-8	EAg	Bajri, Jowar, Wheat	..	T (138.00) GC (16.00) WE (122.00)	672.00	1,121.00	3,012.05	M1 T2	75
Bhuj 9	EAg	Bajri, Wheat, Rice	..	T (84.00) WE (84.00)	633.00	123.99	501.00	N15! M41 T	76
..	..	--	--	T (42.00) W (42.00)	182.00	136.41	129.00	..	77
Bhuj-11	EAg	Bajri, Wheat	..	T (37.00) WE (33.00) TW (4.00)	455.00	7.00	321.01	T2	78
Bhuj-9	EAg	Bajri, Wheat, Rice	..	T (57.00) WE (57.00)	563.00	22.00	112.45	N4	79

TALUKA : BHUJ

VILLAGE

Amenities and

Location Code No.	Name of village	Total area of the village (in hectares)	Total population and number of households	Amenities available (If not available within the village, a dash(-) is shown in the column and next to it in the brackets, the distance in broad ranges viz., -5 kms, 5-10 kms and 10 + kms of the nearest place where the facility is available is given.)						
				Educational	Medical	Drinking Water (potable)	Post and Telegraph	Day or days of Market/ Hat, if any	Communication, (Bus-Stop, Railway Station, Waterway)	Approach to village
1	2	3	4	5	6	7	8	9	10	11
80	Varnora Nana	519.58	392 (61)	P	-(5-10 kms)	W,Tk	-(5-10 kms)	..	BS	PR,KR
81	Galpadar	416.44	251 (45)	P	-(5-10 kms)	W	-(-5 kms)	..	BS	KR
82	Varnora Mota	1,142.95	476 (79)	P	-(10+ kms)	W,Tk	-(-5 kms)	..	BS	KR
83	Kali Talavdi	2,036.90	934 (172)	P	CHW	W,Tk	PO	..	BS	PR
84	Chapreli	2,782.00	802 (183)	P	CHW	W,Tk	PO	..	BS	KR
85	Mamuara	1,915.93	509 (115)	P	-(5-10 kms)	W,Tk,TW	PO	..	BS	KR
86	Nadapa	3,574.97	798 (185)	P	-(5-10 kms)	W,Tk	PO	..	BS	KR
87	Dagala	2,616.64	1,195 (255)	P	-(10+ kms)	W,TW,R	PO	..	BS	KR
88	Mokhana	1,917.50	881 (158)	P	CHW	W,Tk,TW	PO	..	BS	KR
89	Kanaiyabe	1,616.18	892 (161)	P	-(5-10 kms)	W,Tk,R	PO	..	BS	PR,KR
90	Moro	1,097.88	175 (36)	P	PHS,FPC	W,Tk,TW	-(-5 kms)	..	BS	KR
91	Dhaneti	3,473.97	1,461 (349)	P	MH,CWC, PHC,FPC	T,W,Tk, TW	PO	..	BS	PR
92	Vadvara	560.17	126 (31)	-(5-10 kms)	-(5-10 kms)	Tk	-(5-10 kms)	..	-(-5 kms)	PR
93	Padhar	3,970.82	1,294 (278)	P	CHW	W,Tk,TW	PO	..	BS	PR
94	Lakhond	1,537.77	1,331 (309)	P,O	CWC,CHW	W,Tk,TW, R	PO	..	BS	KR
95	Gado	829.30	188 (37)	-(-5 kms)	CHW	T,W,TW	-(-5 kms)	..	-(-5 kms)	KR
96	Mirjhapar	1,116.54	2,549 (572)	P(2),O	PHS,FPC, RP,CHW	T,W,Tk	PO	..	BS	PR,KR
97	Sukhpar	1,076.17	6.523 (1,292)	P(2),O	RP(4)	T,W	PTO,Phone	..	BS	PR
98	*Godsar (Rakhal)	252.71	..	..	..	..	..	..	..	..

* Uninhabed

Land Use

Amenities—*Contd.*			Land use (i. e., area under different types of land use in hectares rounded upto 2 decimal places.)					Remarks (including any place of religious, historical or archaeological interest)	Location Code No.
Nearest town and distance (in km.)	Power Supply	Staple Food	Forest	Irrigated by source	Unirrigated	Culturable waste (including gauchar and groves)	Area not available for cultivation		
12	13	14	15	16	17	18	19	20	1
Bhuj-12	EA	Bajri, Wheat, Rice	..	T (11.00) W (11.00)	417.00	21.00	70.58	N: M2	80
Bhuj-12	EA	Bajri, Wheat, Rice	..	T (29.00) W (29.00)	170.00	1.00	216.44	N	81
Bhuj-15	EAg	Bajri, Wheat, Rice	..	T (10.00) WE (10.00)	677.00	13.00	442.95	..	82
Bhuj-24	EA	Bajri, Jowar, Wheat, Rice	..	T (60.00) W (60.00)	1,044.00	12.00	920.90	N1 M: T	83
Bhuj-18	EA	Bajri, Jowar, Wheat, Rice	..	T (78.00) W (78.00)	1,060.00	9.00	1,635.00	N1 T	84
Bhuj-30	EAg	Bajri, Jowar, Wheat	..	T (32.00) GC (24.00) WE (8.00)	1,267.00	20.00	596.93	M1 T	85
Bhuj-40	EA	Bajri, Jowar, Wheat	..	T (70.00) W (70.00)	1,706.00	34.00	1,764.97	—	86
Bhuj-45	EAg	Bajri, Wheat	..	T (295.00) TWE (12.00) Tk (283.00)	1,583.00	125.00	608.64	N1 M1 T2	87
Bhuj-35	ED	Bajri, Jowar, Wheat	..	..	1,420.00	282.50	215.00	N1 T	88
Bhuj-33	EA	Bajri, Wheat	..	T (4.00) W (4.00)	1,345.00	44.00	223.18	N1 M41 C	89
Anjar-20	EA	Bajri, Wheat	..	T (11.00) W (3.00) TW (8.00)	937.00	14.00	130.88	..	90
Bhuj-30	EO	Bajri, Wheat	..	T (25.00) GC (10.00) W (11.00) TW (4.00)	2,704.00	127.00	617.97	N51 M6: T	91
Bhuj-30	..	Bajri, Jowar, Wheat	..	..	387.00	11.00	162.17	—	92
Bhuj-19	EAg	Bajri, Jowar, Wheat	..	T (25.00) WE (25.00)	2,864.00	123.00	958.82	N3	93
Bhuj-16	EAg	Bajri, Wheat	..	T (168.00) WE (168.00)	1,218.00	55.00	96.77	N2	94
Bhuj-11	EAg	Bajri, Wheat	..	T (21.00) WE (21.00)	548.00	4.00	256.30	—	95
Bhuj-5	EA	Bajri, Wheat	58.00	..	624.00	241.54	193.00	N14: M3001 C81 T	96
Bhuj-8	EA	Bajri, Jowar, Wheat, Rice	..	T (335.00) W (311.00) TW (24.00)	372.00	106.00	263.17	M3661 C10: T9	97
..	..	..	68.00	..	108.00	14.00	62.71	..	98

TALUKA : BHUJ **VILLAGE**

Amenities and

Location Code No.	Name of village	Total area of the village (in hectares)	Total population and number of households	Amenities available (if not available within the village, a dash(-) is shown in the column and next to in the brackets, the distance in broad ranges viz., -5 kms, 5-10 kms and 10 + kms of the nearest place where the facility is available is given.)						
				Educational	Medical	Drinking Water (potable)	Post and Telegraph	Day or days of Market/ Hat if any	Communication, (Bus-Stop, Railway Station, Waterway)	Approach to village
1	2	3	4	5	6	7	8	9	10	11
99	Kalyanpar (Sakhpar)	621.62	168 (26)	-(-5 kms)	-(10+ kms)	W,Tk	-(-5 kms)	..	BS	KR
100	Mankuva	2,127.77	6,043 (1,124)	P(2),H	MH.PHS,D, FPC,RP(5), CHW(4)	T,W,Tk	PTO,Phone	..	BS	PR
101	Kodki	1,830.06	1,854 (367)	P	-(5-10 kms)	T,W,Tk	PO,Phone	..	BS	PR,KR
102	Fotdi	1,524.90	736 (155)	P	CHW	T,W,Tk	PO	..	BS	PR,KR
103	Fulra Timbo	1,064.10	15 (4)	-(-5 kms)	-(-5 kms)	W	-(-5 kms)	..	-(-5 kms)	KR
104	*Sadau Rakhal	729.40	..	..	..	..	..	..	..	..
105	Nagiyari	1,112.97	706 (131)	P	CHW	W,Tk	-(-5 kms)	..	BS	PR,KR
106	Deshalpar	953.80	1,965 (327)	P	PHS,FPC, RP(2)	T,W,Tk, TW	PO,Phone	..	BS	PR,KR
107	*Nabhoi	530.01	..	..	..	..	..	..	..	..
108	Kanpar	593.07	89 (18)	P	-(5-10 kms)	Tk	-(-5 kms)	..	-(-5 kms)	KR
109	Anandsar	431.68	965 (150)	P	CHW	T,W,Tk, TW	PTO,Phone	..	BS	PR,KR
110	Kurbai	2,190.33	950 (169)	P	-(5-10 kms)	W,Tk	PO	..	BS	KR
111	Vandhay	2,731.46	214 (36)	P	-(-5 kms)	W,Tk	Phone	..	BS	KR
112	Samatra	1,248.42	1,755 (366)	P	RP,CHW	T,W,O	PO	..	BS	PR
113	Bharasar	6,304.36	1,659 (336)	P	-(-5 kms)	T,W,Tk	PO,Phone	..	BS	PR,KR
114	*Vandhsim	1,038.99	..	..	..	..	..	..	..	..
115	Bhujodi	714.01	742 (142)	P	CHW	W,Tk,TW	PO	..	BS	KR

* Uninhabited

Land Use

Amenities—*Contd.*			Land use (i. e., area under different types of land use in hectares rounded upto 2 decimal places.)					Remarks (including any place of religious, historical or archaeological interest)	Location Code No.
Nearest town and distance (in km.)	Power supply	Staple Food	Forest	Irrigated by Source	Unirrigated	Culturable waste (including gauchar and groves)	Area not available for cultivation		
12	13	14	15	16	17	18	19	20	1
Bhuj-10	EAg	Bajri, Wheat	41.00	T (80.00) WE (80.00)	288.62	119.00	93.00	..	99
Bhuj-12	EA	Bajri, Jowar, Wheat, Rice	..	T (654.00) W (642.00) TW (12.00)	1,200.00	158.00	115.17	N10 M75 C17; T10	100
Bhuj-16	EA	Bajri, Wheat, Rice, Maize	..	T (235.00) W (235.00)	597.00	60.00	938.06	N3; M6 C2; T3	101
Bhuj-23	ED,EO	Bajri, Jowar, Wheat, Rice	..	T (41.00) W (41.00)	56.00	58.00	1,369.90	N. M9. C; T2	102
Bhuj-25	..	Bajri, Wheat, Rice	..	..	357.00	..	707.10	..	103
..	..	..	..	..	673.00	5.00	51.40	..	104
Bhuj-18	ED,EAg	Bajri, Jowar, Wheat, Rice	..	T (63.00) WE (63.00)	580.00	116.00	353.97	M2; C2	105
Bhuj-24	EA	Bajri, Wheat, Rice	..	T (158.00) W (144.00) TW (14.00)	599.00	53.00	143.80	N2; M4; C3; T2	106
..	..	..	..	..	25.00	2.00	503.01	..	107
Bhuj-32	EA	Bajri, Jowar, Wheat, Maize	..	T (33.00) W (33.00)	448.00	14.07	98.00	..	108
Bhuj-30	ED,EAg	Bajri, Jowar, Wheat, Rice	..	T (112.00) WE (92.00) TW (20.00)	187.00	104.00	28.08	N4 ; M8; T	109
Bhuj-34	ED,EAg	Bajri, Jowar. Wheat, Rice	..	T (81.00) PC (20.00) WE (61.00)	621.00	21.00	1,467.33	N4; M2; T	110
Bhuj-26	ED	Bajri, Jowar, Wheat, Rice	..	T (16.00) W (16.00)	715.00	232.00	1,768.46	..	111
Bhuj-19	EA	Bajri, Jowar, Wheat, Rice	..	T (217.00) GC (51.00) TW (166.00)	449.00	273.00	309.42	N8; M8; C5; T3	112
Bhuj-15	EA	Bajri. Wheat, Rice	..	T (513.00) W (492.00) TW (14.00) Tk (7.00)	32.00	38.00	5,721.36	N2; M35; C16; T3	113
..	..	..	..	T (48.00) W (48.00)	283.00	31.99	676.00	..	114
Bhuj-8	ED,EAg	Bajri, Wheat	..	T (16.00) WE (16.00)	411.00	279.00	8.01	N	115

TALUKA: BHUJ

VILLAGE

Amenities and

Location Code No.	Name of village	Total area of the village (in hectares)	Total population and number of households	Amenities available (if not available within the village, a dash(-) is shown in the column and next to it in the brackets, the distance in broad ranges viz., -5 kms, 5-10 kms and 10 + kms of the nearest place where the facility is available is given.)						
				Educational	Medical	Drinking Water (potable)	Post and Telegraph	Day or days of Market/ Hat, if any	Communication, (Bus-Stop, Railway Station, Waterway)	Approach to village
1	2	3	4	5	6	7	8	9	10	11
116	Ler	2,505.44	103 (19)	P	CHW	Tk	-(-5 kms)	..	BS	PR
117	Kukma	1,818.50	2,202 (524)	P(2),H	H,MH,CWC, D,FPC,CHW(2)	T,W,Tk	PO	..	BS,RS	PR,KR
118	Reldi Nani	1,178.47	90 (19)	-(5-10 kms)	-(5-10 kms)	Tk	-(5-10 kms)	..	-(-5 kms)	PR
119	Reldi Moti	1,367.45	86 (17)	-(5-10 kms)	CHW	Tk	-(5-10 kms)	..	-(5-10 kms)	PR
120	Kanderai	1,070.29	318 (75)	P	-(10+ kms)	W,Tk	-(5-10 kms)	..	-(5-10 kms)	KR
121	Chubdak	1,311.34	187 (37)	P	-(-5 kms)	W,Tk	-(-5 kms)	..	-(-5 kms)	KR
122	Saiyedpar	468.85	25 (5)	-(10+ kms)	-(5-10 kms)	W,Tk	-(5-10 kms)	..	-(5-10 kms)	PR,KR
123	Vavdi	1,202.98	17 (5)	-(10+ kms)	-(5-10 kms)	W,Tk	PO	..	-(5-10 kms)	KR
124	Vadva	1,113.67	249 (49)	P	-(5-10 kms)	W	-(5-10 kms)	..	BS	KR
125	Harudi	979.36	169 (57)	P	CHW	W	-(-5 kms)	..	BS	KR
126	Reha Mota	984.73	1,140 (277)	P	CWC PHS, FPC,CHW	T,W,Tk	PO	..	BS	PR,KR
127	Jadura	1,656.33	385 (75)	P	-(10+ kms)	W,Tk	-(5-10 kms)	..	BS	KR
128	Sedat	1,784.72	865 (142)	P	-(-5 kms)	W,Tk	-(-5 kms)	..	BS	PR,KR
129	Naranpar Ravli	2,250.57	1,822 (367)	P	PHS,FPC, RP(3),CHW	T,W	PTO,Phone	..	BS	PR
130	Meghpar	1,398.57	1,263 (239)	P	D	T,W	PO	..	BS	PR
131	Godpar	810.02	1,159 (247)	P	RP,CHW	T,W,Tk	PO	..	BS	PR
132	Vadasar	983.60	704 (152)	P	-(5-10 kms)	W,Tk	PO	..	BS	KR
133	Sarli	695.94	908 (178)	P	-(-5 kms)	W,Tk	-(-5 kms)	..	BS	PR
134	*Zizutimbo	275.65	-	..	..	..	..	..	..	..
135	Dahinsara	2,053.87	2,276 (519)	P(2)	PHS,FPC, RP,(2),CHW(3)	T,W,Tk, TW	PO	..	BS	PR

* Uninhabited

Land Use

Amenities—*Contd.*			Land use (i. e., area under different types of land use in hectares rounded upto 2 decimal places.)						
Nearest town and distance (ina km.)	Power Supply	Staple Food	Forest	Irrigated by Source	Un-irrigated	Cultu-rable waste (including gauchar and groves)	Area not availa-ble for culti-vation	Remarks (including any place of religious, historical or archaeo logical interest)	Loca-tion Code No
12	13	14	15	16	17	18	19	20	1
Bhuj-14	ED,EAg	Bajri, Wheat	..	T (81.00) TWE (81.00)	633.00	196.00	1,595.44	..	116
Bhuj-13	EA	Bajri. Wheat	..	T (29.00) W (25.00) TW (4.00)	1,094.00	301.00	394.50	N4; M2; T	117
Bhuj-18	EA	Bajri, Jowar, Wheat	..	..	861.47	205.00	112.00	..	118
Bhuj-16	EA	Bajri, Jowar, Wheat	..	T (60.00) TW (60.00)	772.00	438.00	97.45	..	119
Anjar-22	EA	Bajri, Jowar, Wheat	..	..	1,028.00	42.29	..	..	120
Anjar-16	EA	Bajri, Wheat, Rice	..	..	956.00	62.00	293.34	N	121
Anjar-22	EA	Bajri, Wheat, Rice	..	..	78.00	100.00	290.85	..	122
Anjar-21	EA	Bajri, Wheat, Rice	..	..	503.00	33.00	666.98	..	123
Bhuj-20	ED	Bajri, Jowar, Wheat	..	T (31.00) W (31.00)	282.00	8.00	792.67	..	124
Bhuj-25	EAg	Bajri, Jowar, Wheat	..	T (30.00) WE (30.00)	207.36	6.00	736.00	..	125
Bhuj-26	EA	Bajri, Wheat, Rice	..	T (89.00) W (89.00)	478.00	38.00	379.73	N3; M2	126
Bhuj-30	..	Bajri, Wheat, Rice	..	..	571.00	27.00	1,058.33	..	127
Bhuj-12	ED	Bajri, Jowar, Wheat, Rice	..	T (53.00) W (53.00)	367.00	13.00	1,351.72	N; M3; C2	128
Bhuj-17	EA	Bajri, Wheat, Rice	..	T (163.00) W (163.00)	490.00	17.00	1,580.57	N20; M56; C28; T8	129
Bhuj-20	EA	Bajri, Wheat, Rice	..	T (40.00) W (40.00)	328.00	..	1,030.57	M25; C6; T2	130
Bhuj-20	ED,EAg	Bajri, Wheat, Rice	..	T (84.00) WE (84.00)	198.00	528.02	..	M10; C2; T	131
Bhuj-30	EAg	Bajri Wheat, Rice	..	T (69.00) WE (69.00)	250.00	12.00	652.60	N2; M2; T	132
Bhuj-25	EAg	Bajri, Wheat, Rice	..	T (124.00) WE (124.00)	310.00	112.00	149.94	M10; C3	133
..	..	..	..	..	197.00	3.00	75.65	..	134
Bhuj-25	EA	Bajri, Wheat	..	T (194.00) W (178.00) TW (16.00)	751.00	..	1,108.87	N50; M30; C3; T6	135

Amenities and

Location Code No.	Name of village	Total area of the village (in hectares)	Total population and number of house holds	Amenities available (If not available within the village, a dash(–) is shown in the column and next to it in the brackets, the distance in broad ranges viz., –5 kms, 5–10 kms and 10+ kms of the nearest place where the facility is available is given.)						
				Educational	Medical	Drinking Water (potable)	Post and Telegraph	Day or days of Market/ Hat, if any	Communication, (Bus-Stop, Railway Station, Water-way)	Approach to village
1	2	3	4	5	6	7	8	9	10	11
136	Chunadi	2,431.90	371 (73)	P	-(5–10 kms)	W,R	PO	..	BS	KR
137	Gajod	3,551.23	545 (111)	P	CHW	W,R	PO	..	BS	KR
138	Naranpar Pasayati	655.27	2,994 (618)	P	RP(3),O(2)	T,W	PO,Phone	..	BS	PR
139	Kera	4,056.18	4,628 (1.062)	P(3),H, O(2)	CWC,PHS,D, FPC,RP(3)	T,W,TW	PTO,Phone	..	BS	PR
140	Baladiya	1,358.87	3,749 (901)	P(2)	H,MH,CWC, PHS,FPC, RP(5),CHW	T,W,Tk	PTO.Phone	..	BS	PR
141	Bharapar	1,839.61	3,078 (643)	P(3)	H,CWC,D, SMP	T,W,Tk, TW	PO	..	BS	PK,KR
142	Jhumkha	1,144.09	121 (22)	-(5–10 kms)	-(5–10 kms)	W,Tk	-(5–10 kms)	..	-(5–10 kms)	KR
143	*Sapar Timbo	287.05	..	..	..	..	..	..	..	KR
144	Vadjhar	1,660.40	288 (65)	P	-(10+ kms)	W,Tk	PO	..	BS	KR
145	Bandhara Mota	2,863.13	677 (128)	P	-(10+ kms)	Tk,Hp,R	PO	..	BS	KR
146	Bandhara Nana	2,603.12	240 (45)	P	-(10+ kms)	Tk,Hp,R	PO	..	BS	KR
147	Chakar	209.41	543 (119)	P	-(-5 kms)	W	PO	..	BS	KR
148	Sanosra	1,462.13	242 (56)	P	-(5–10 kms)	W	-(5–10 kms)	..	BS	KR
149	Jambudi	858.98	651 (117)	P	-(-5 kms)	W	-(-5 kms)	..	BS	KR
150	Kotda Athamana	154.18	1,183 (201)	P,H	RP,SMP, CHW	T,W,R	-(-5 kms)	..	BS	KR
151	Reha Nana	2,028.71	784 (139)	P	-(5–10 kms)	W,Tk	-(-5 kms)	..	BS	PR,KR
152	Kotda Ugamana	638.63	1,563 (293)	P,H	D,RP,CHW	T,W	PO	..	BS	KR
153	Hajapar	266.57	354 (103)	P	D,CHW	W,Tk	PO	..	BS	KR
154	*Sakrai Timbo	1,047.63	..	..	..	..	..	..	..	..

* Uninhabited.

Land Use

Amenities—*Contd.*			Land use (i. e., area under different types of land use in hectares rounded upto 2 decimal places.)					Remarks (including any place of religious, historical or archaeological interest)	Location Code No.
Nearest town and distance (in km.)	Power Supply	Staple Food	Forest	Irrigated by Source	Un-irrigated	Culturable waste (including gauchar and groves)	Area not available for cultivation		
12	13	14	15	16	17	18	19	20	1
Bhuj-30	EAg	Bajri Jowar, Wheat	..	T (70.00) WE (70.00)	1,260.00	15.90	1,086.00	N3; C	136
Bhuj-26	—	Bajri, Jowar, Wheat	..	—	2,134.00	163.00	1,254.23	N3	137
Bhuj-17	EA	Bajri, Wheat, Rice	..	T (230.00) WE (230.00)	158.00	231.00	36.27	N88; M115; C10; T58	138
Bhuj-20	EA	Bajri, Wheat, Rice	..	T (486.00) W ((486.00)	1,787.00	58.00	1,725.18	An Ancient Shiv Temple of Kerakot N50; M40; C7; T7	139
Bhuj-18	EA	Bajri, Jowar, Wheat, Rice	..	T (316.00) WE (292.00) TW (24.00)	735.00	119.00	188.87	Baladeshwar Mahadev M37. C14; T5	140
Bhuj-14	EA	Bajri, Jowar, Wheat, Rice	—	T (226.00) W (216.00) TW (10.00)	728.00	465.00	420.61	N5; M7; C4; T2	141
Bhuj-25		Bari, Jowar, Wheat, Rice	..	—	413.00	40.00	691.09	..	142
—		—	—	—	223.00	32.00	32.05	—	143
Bhuj-21	EA	Bajri, Jowar, Wheat. Rice	—	T (12.00) W (12.00)	810.00	19.00	819.40	N	144
Bhuj-42	—	Bajri, Wheat. Rice	—	..	—	2,863.13	—	—	145
Bhuj-41	—	Bajri, Jowar, Wheat	..	..	..	2,603.12	—	..	146
Bhuj-34	EA	Bajri. Jowar, Wheat, Rice	—	T (8.00) W (8.00)	10.00	11.00	180.41	..	147
Bhuj-36	EA	Bajri, Jowar, Wheat, Rice	..	—	573.00	38.00	851.13	..	148
Bhuj-33	ED,EAg	Bajri, Wheat, Rice	—	T (117.00) WE (117.00)	368.00	26.00	347.98	N	149
Bhuj-30	EA	Bajri, Jowar, Wheat, Rice	—	T (65.00) W (65.00)	72.00	4.18	13.00	N10; M2; T2	150
Bhuj-27	EA	Bajri, Wheat, Rice	—	T (191.00) W (191.00)	1,136.00	47.00	654.71	N; M; C2	151
Bhuj-30	EA	Bajri, Wheat, Rice	—	T (277.00) W (277.00)	349.00	9.00	3.63	N7; M9; C5; T6	152
Bhuj-25	ED,EAg	Bajri, Jowar, Wheat	—	T (29.00) WE (29.00)	124.00	11.00	102.57	N4	153
..		..	..	T (29.00) W (29.00)	300.00	4.00	714.63	—	154

Amenities and

Location Code No.	Name of village	Total area of the village (in hectares)	Total population and number of households	Amenities available (If not available within the village, a dash(-) is shown in the column and next to it in the brackets, the distance in broad ranges viz.,-5 kms, 5-10 kms and 10 + kms of the nearest place where the facility is available is given.)						
				Educational	Medical	Drinking Water (potable)	Post and Telegraph	Day or days of Market/ Hat, if any	Communication, (Bus-stop, Railway Station, Waterway)	Approach to village
1	2	3	4	5	6	7	8	9	10	11
155	Varli	1,100.67	1,077 (182)	P	-(5-10 kms)	W,Hp	PO	..	BS	PR,KR
156	Tharavada Mota	1,824.37	364 (54)	P	-(10+ kms)	W	-(-5 kms)	..	BS	PR,KR
157	Tharavada Nana	+	675 (117)	P	-(10+ kms)	W,TW	-(-5 kms)	..	BS	PR,KR
158	Gandher	1,712.39	263 (57)	P	-(-5 kms)	W,Tk	-(-5 kms)	..	-(-5 kms)	KR

Total	+242,518.53	134,863	P (128)	H (4)
Bhuj Village	+11,828.58	(27,532)	H (6)	MH (5)
Banni Area	+186.847.52		O (5)	CWC (11)
				PHC (1)
Grand Total	441,194.63			PHS (13)
				D (12)
				FPC (15)
				RP (38)
				SMP (2)
				CHW (43)
				O (2)

+ Area is included in the Tharavada Mata Village (L.C. No. 156)

Note : The figures in the last line indicate Taluka totals. The figures in brackets in this line under Col. 5, 6 and 20 indicate the number of those particular amenities.

Land Use

Amenities—*Contd.*			Land use (i. e., area under different types of land use in hectares rounded upto 2 decimal places.)					Remarks (including any place of religious, historical or archaeological interest)	Location Code No.
Nearest town and distance (in km.)	Power Supply	Staple Food	Forest	Irrigated by source	Un-irrigated	Culturable waste (including gauchar and groves)	Area not available for cultivation		
12	13	14	15	16	17	18	19	20	1
Bhuj-41	EAg,EO	Bajri, Jowar, Wheat	..	T (154.00) WE (154.00)	418.00	110.00	418.67	M1 C	155
Bhuj-44	EAg	Bajri, Jowar, Wheat	..	T (174.00) WE (174.00)	356.00	33.37	1,261.00	--	156
Bhuj-43	EA	Bajri, Wheat	--	--	--	--	--	--	157
Anjar-11	EA	Bajri, Wheat	--	--	540.39	380.00	792.00	N1 M51 T3	158
			4,586.02	8,992.00	93,351.57	20,976.09	114,612.85	N (369) M (1,230) C (164) T (167)	

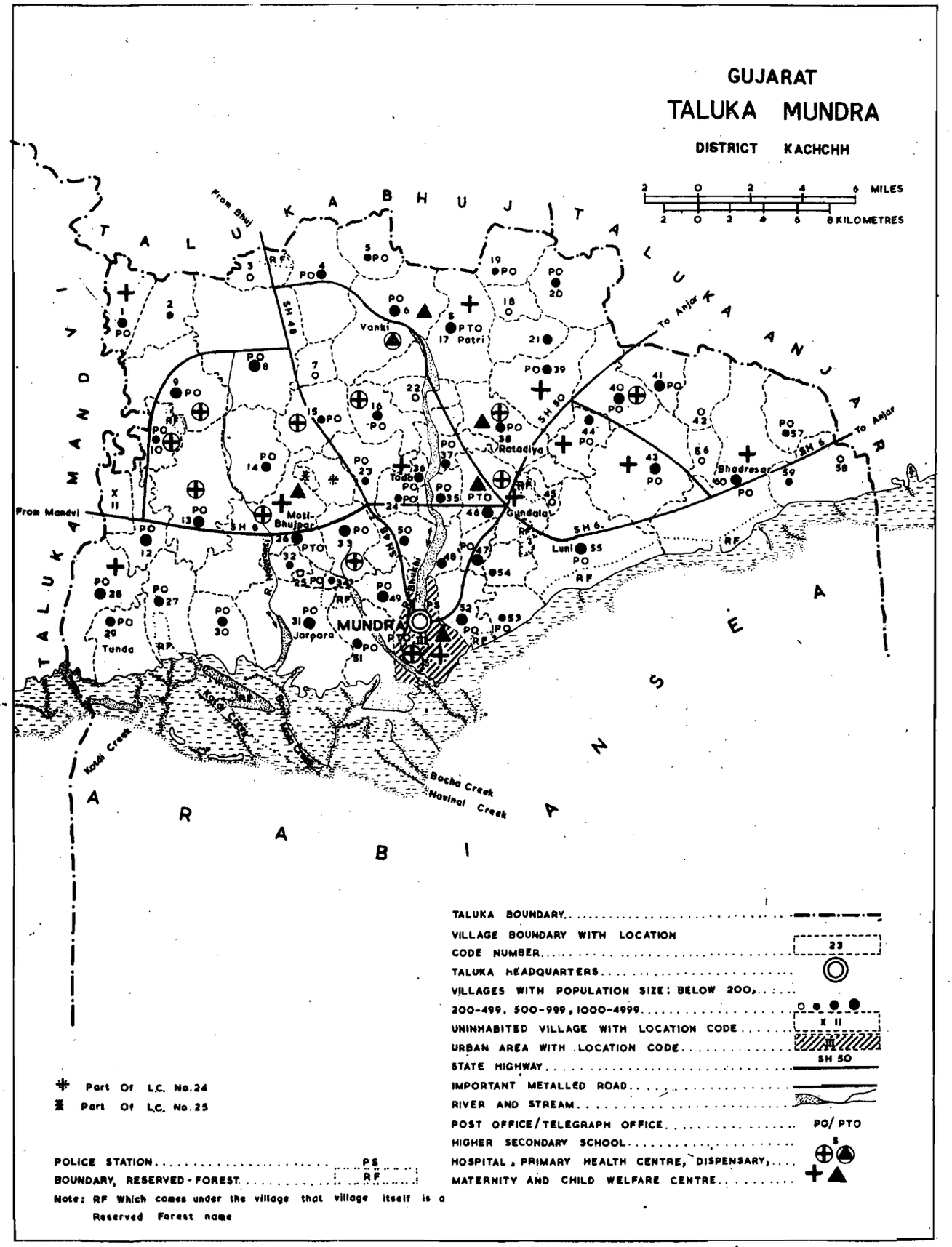
GUJARAT
TALUKA MUNDRA
DISTRICT KACHCHH
2 0 2 4 6 MILES
2 0 2 4 6 8 KILOMETRES
TALUKA MANDVI
TALUKA BHUJ
TALUKA ANJAR
ARABIAN SEA
From Bhuj
From Mandvi
To Anjar
To Anjar
SH 48
SH 50
SH 6
SH 6
SH 6
Vanki
Patri
Ratadiya
Todbi
Gundala
Shadresar
Luni
Moti-Bhujpar
Jarpara
MUNDRA
Tunda
Kotdi Creek
Bocha Creek
Navinal Creek
Bhadar
RF
PO
PTO
PS
Part Of L.C. No.24
Part Of L.C. No.25
POLICE STATION ..... PS
BOUNDARY, RESERVED-FOREST ..... RF
Note: RF Which comes under the village that village itself is a Reserved Forest name
TALUKA BOUNDARY
VILLAGE BOUNDARY WITH LOCATION CODE NUMBER
TALUKA HEADQUARTERS
VILLAGES WITH POPULATION SIZE: BELOW 200, 200-499, 500-999, 1000-4999
UNINHABITED VILLAGE WITH LOCATION CODE
URBAN AREA WITH LOCATION CODE
STATE HIGHWAY
IMPORTANT METALLED ROAD
RIVER AND STREAM
POST OFFICE/TELEGRAPH OFFICE
HIGHER SECONDARY SCHOOL
HOSPITAL, PRIMARY HEALTH CENTRE, DISPENSARY,
MATERNITY AND CHILD WELFARE CENTRE

TALUKA
MUNDRA

ALPHABETIC LIST OF VILLAGES

2 MUNDRA TALUKA

Sl. No.	Name of Village	Location Code No.	Page No. Part A Village Directory	Page No. Part B Primary Census Abstract
1	2	3	4	5
1	Babiya	3	28	32
2	Bagda	21	30	32
3	Baraya	23	30	32
4	Baroi	52	34	34
5	Beraja	8	28	32
6	Bhadresar	60	36	34
7	Bharudiya	42	32	34
8	Bhorara	35	32	32
9	Bocha	7	28	32
10	Borana	34	32	32
11	Chhasra	40	32	34
12	Depa	10	28	32
13	Deshalpar	13	28	32
14	Dhrab	51	34	34
15	Fachariya	18	30	32
16	Gelda	14	28	32
17	Goersama	53	34	34
18	Gundala	46	34	34
19	Hatdi	57	34	34
20	Jarpara	31	32	32
21	Kanajra	5	28	32
22	Kandagara Mota	28	30	32
23	Kandagara Nana	22	30	32
24	Karagoga	15	30	32
25	Khakhar Moti	12	28	32
26	Kukadsar	59	34	34
27	Kundrodi	39	32	34
28	Kuvay	58	34	34
29	Lakhapar	16	30	32
30	Lifara	19	30	32
31	Luni	55	34	34
32	Mangra	48	34	34
33	Mokha	44	32	34
34	Mota Kapaya	49	34	34
35	Moti Bhujpar	26	30	32
36	Nana Kapaya	50	34	34
37	Nani Bhujpar	32	32	32
38	Navinal	30	30	32
39	Patri	17	30	32
40	Pavadiaro	56	34	34
41	Pragpar	24	30	32
42	Pratappar	25	30	32
43	Raga	45	32	34
44	Ramaniya	9	28	32
45	Ratadiya	38	32	34
46	Sadau	47	34	34
47	Samagoga	33	32	32
48	Shekhadiya	54	34	34
49	Shiracha	27	30	32
50	Sukhpar	11	28	32
51	Tappar	4	28	32
52	Toda	36	32	34
53	Tumbadi Moti	2	28	32
54	Tumbadi Nani	1	28	32
55	Tunda	29	30	32
56	Vadala	43	32	34
57	Vagura	20	30	32
58	Vanki	6	28	32
59	Viraniya	37	32	34
60	Vovar	41	32	34

Location Code No.	Name of village	Total area of the village (in hectares)	Total population and number of households	Amenities available (If not available within the village, a dash(-) is shown in the column and next to it in the brackets, the distance in broad ranges viz., -5 kms, 5-10 kms and 10 + kms of the nearest place where the facility is available is given.)						
				Educational	Medical	Drinking Water (potable)	Post and Telegraph	Day or days of Market/ Hat, if any	Communication, (Bus-Stop, Railway Station, Waterway)	Approach to village
1	2	3	4	5	6	7	8	9	10	11
1	Tumbadi Nani	1,195.33	864 (220)	P,O	D,CHW	T,W,Tk,R,L	PO	..	BS	KR
2	Tumbadi Moti	1,390.79	459 (85)	P	-(-5 kms)	W,Tk,R,L	-(-5 kms)	..	BS	KR
3	Babiya	839.81	101 (19)	-(5-10 kms)	CHW	W,Tk,Hp	-(5-10 kms)	..	BS	KR
4	Tappar	2,392.81	793 (144)	P	CHW	W,Tk,Hp,R	PO	..	BS	KR
5	Kanajra	940.47	418 (74)	P	-(5-10 kms)	W,Tk,Hp,R	PO	..	BS	KR
6	Vanki	3,106.31	1,225 (280)	P,O	MH,CWC, PHC,FPC, CHW	T,W,Tk,C	PO,Phone	..	BS	KR
7	Bocha	527.39	100 (19)	-(-5 kms)	RP	W,Tk,Hp	-(-5 kms)	..	BS	KR
8	Beraja	4,203.04	1,340 (317)	P	RP(2),SMP, CHW	W,Tk,Hp,R	PO	..	BS	KR
9	Ramaniya	2,252.96	1,180 (290)	P,H	H,PHS,FPC, RP(2),CHW	T,W,Tk	PO	..	BS	KR
10	Depa	903.11	352 (88)	P	H,RP,CHW	W,Tk	PO	..	BS	KR
11	*Sukhpar	819.83	..	..	..	..	..	..	..	..
12	Khakhar Moti	1,250.77	1,021 (231)	P	CHW	W,Tk	PO	..	BS	PR
13	Deshalpar	2,929.75	1,439 (359)	P(2),O(2)	H,PHS,FPC, RP(3),CHW	W,Tk	PO,Phone	..	BS	PR
14	Gelda	1,629.21	599 (126)	P(2)	RP,CHW	T,W,Tk	PO,Phone	..	BS	KR

* Uninhabited

DIRECTORY

Land Use

Amenities—*Contd.*			Land use (i. e., area under different types of land use in hectares rounded upto 2 decimal places.)					Remarks (including any place of religious, historical or archaeological interest)	Location Code No.
Nearest town and distance (in km.)	Power Supply	Staple Food	Forest	Irrigated by Source	Unirrigated	Culturable waste (including gauchar and groves)	Area not available for cultivation		
12	13	14	15	16	17	18	19	20	1
Mundra-34	ED,EAg	Bajri, Jowar, Wheat	..	T (45.00) WE (45.00)	510.00	568.33	72.00	N4	1
Mundra-32	EAg	Jowar, Wheat	..	T (51.00) GC (44.00) W (3.00) WE (4.00)	704.00	180.00	455.79	M	2
Mundra-28	..	Jowar, Wheat	..	..	421.00	160.00	258.81	..	3
Mundra-34	..	Bajri, Wheat, Rice	..	T (53.00) W (43.00) TWE (10.00)	1,226.00	124.81	989.00	N2	4
Mundra 34	..	Bajri, Wheat, Rice	..	T (14.00) W (14.00)	471.00	44.47	411.00	N2	5
Mundra-28	ED,EAg	Jowar, Wheat	..	T (880.00) GC (480.00) W (320.00) WE (80.00)	981.00	160.00	1,085.31	N12; M	6
Mundra-16	..	Jowar, Wheat	..	..	86.00	441.39	..	..	7
Mundra-35	EAg	Jowar, Wheat	..	T (430.00) GC (420.00) WE (10.00)	1,570.00	623.00	1,580.04	N3; T	8
Mundra-29	EAg	Jowar, Wheat	..	T (52.00) GC (40.00) W (4.00) WE (8.00)	935.96	327.00	938.00	N15; M2; C	9
Mundra-32	..	Bajri, Wheat	..	T (15.00) GC (11.00) W (4.00)	219.09	325.00	344.11	N2	10
..		..	..	T (83.00) GC (71.00) W (4.00) TW (8.00)	536.00	67.00	133.83	..	11
Mundra-28	EA	Bajri, Wheat	..	T (54.00) GC (40.00) W (6.00) WE (8.00)	1,104.00	82.00	10.77	N7; M3	12
Mundra-21	EA	Jowar, Wheat	..	T (94.00) W (14.00) WE (72.00) TWE (8.00)	1,620.00	325.75	890.00	N10; M2; T3	13
Mundra-20	ED,EAg	Jowar, Wheat	..	T (48.00) W (41.00) WE (7.00)	1,129.00	10.21	442.00	N5; M3	14

Location Code No.	Name of village	Total area of the village (in hectares)	Total population and number of households	Amenities available (if not available within the village, a dash(-) is shown in the column and next to it in the brackets, the distance in broad ranges viz., -5 kms, 5-10 kms and 10) + kms of the nearest place where the facility is available is given						
				Educational	Medical	Drinking Water (potable)	Post and Telegraph	Day or days of Market/ Hat, if any	Communication, (Bus-Stop, Railway Station, Waterway)	Approach to village
1	2	3	4	5	6	7	8	9	10	11
15	Karagoga	1,383.55	469 (116)	P	H,RP,CHW	W,Tk	PO,Phone	..	BS	PR
16	Lakhapar	1,543.71	919 (228)	P,O(2)	H,RP,CHW	T,W,R	PO	..	BS	PR
17	Patri	2,950.42	2,158 (509)	P(2),H, PUC,	D,RP,CHW	T,W	PTO,Phone	..	BS	PR,KR
18	Fachariya	522.27	195 (48)	P	-(-5 kms)	W	-(-5 kms)	..	BS	KR
19	Lifara	1,343.71	406 (62)	P	CHW	W	PO	..	BS	KR
20	Vagura	1,718.53	682 (146)	P	CHW	W,R	PO	..	BS	KR
21	Boagda	1,154.75	558 (113)	P	CHW	Tk	-(10+ kms)	..	BS	KR
22	Kandagara Nana	760.19	142 (24)	P	-(5- kms)	W	-(-5 kms)	..	BS	KR
23	Baraya	1,241.16	299 (58)	P	CHW	W,R	PO	..	BS	PR,KR
24	Pragpar	1,314.58	438 (124)	P,O	CHW	T,W	PO	..	BS	PR,KR
25	Pratappar	343.55	120 (35)	P	CHW	T,W	PO,Phone	..	BS	KR
26	Moti Bhujpar	3,298.38	3,924 (851)	P(2),H, Tr	H,CWC,PHS, D,FPC,RP(2), CHW(3)	T,W	PO,Phone	..	BS	PR
27	Shiracha	1,676.64	580 (117)	P	CHW	W,Tk	PO	..	BS	KR
28	Kandagara Mota	2,084.96	1,541 (357)	P(2),O(2)	PHS,D,FPC, CHW	W	PO,Phone	..	BS	KR
29	Tunda	1,314.30	784 (178)	P	RP,CHW	W	PO,Phone	..	BS	KR
30	Navinal	1,038.33	785 (199)	P	RP,CHW	T,W,Tk	PO	..	BS	KR

Land Use

Amenities—*Contd.*			Land use (i.e. area under different types of land use in hectares rounded upto 2 decimal places.)					Remarks (including any place of religious, historical or archaeological interest)	Location Code No.
Nearest town and distance (in km.)	Power Supply	Staple Food	Forest	Irrigated by Source	Un-irrigated	Culturable waste (including gauchar and groves)	Area not available for cultivation		
12	13	14	15	16	17	18	19	20	1
Mundra-14	--	Jowar, Wheat, Rice	..	T (48.00) Tk (44.00) R (4.00)	1,324.00	11.55	--	N7. M; T2	15
Mundra-15	EA	Bajri, Jowar, Wheat, Rice	--	T (71.00) W (71.00)	1,403.00	39.00	30.71	N5	16
Mundra-16	EA	Bajri, Jowar, Wheat	..	T (176.00) GC (160.00) W (6.00) WE (10.00)	1,480.00	148.00	1,146.42	--	17
Mundra-30	EAg	Jowar, Wheat	..	T (16.00) WE (10.00) TW (6.00)	160.00	42.00	304.27	N50; M16; T2	18
Mundra-22	EAg	Jowar, Wheat	--	T (45.00) GC (20.00) WE (25.00)	490.00	83.71	725.00	..	19
Mundra-22	EAg	Jowar, Wheat	..	T (77.00) GC (46.00) WE (31.00)	790.00	88.00	763.53	N	20
Mundra-20	EAg	Jowar, Wheat	..	T (126.00) GC (64.00) WE (62.00)	710.00	37.00	281.75	N2	21
Mundra-21	EAg	Bajri, Jowar, Wheat	..	T (72.00) WE (72.00)	488.00	213.00	32.19	T	22
Mundra-12	EA	Bajri, Jowar, Wheat	..	T (18.00) W (18.00)	827.00	115.00	281.16	--	23
Mundra-9	EA	Bajri, Jowar, Wheat	--	T (3.00) WE (3.00)	1,061.00	52.00	198.58	N4	24
Mundra-12	ED,EAg	Bajri, Jowar, Wheat	--	T (9.00) WE (9.00)	88.00	15.00	231.55	N4	25
Mundra-18	EA	Bajri, Jowar, Wheat	..	T (344.00) W (115.00) WE (229.00)	2,030.00	296.00	628.38	N70; M3; C3	26
Mundra-33	ED,EAg	Bajri, Jowar, Wheat	..	T (22.00) W (11.00) WE (11.00)	620.00	240.00	794.64	N3	27
Mandvi-22	EA	Bajri, Wheat	--	T (53.00) WE (53.00)	856.00	378.00	797.96	N4; C	28
Mandvi-29	EAg	Bajri, Wheat	--	T (16.00) W (8.00) WE (8.00)	470.00	..	828.30	C	29
Mundra-27	ED,EAg	Bajri, Jowar, Wheat	132.00	T (29.00) W (16.00) WE (13.00)	338.00	165.00	374.33	N19	30

TALUKA : MUNDRA **VILLAGE**

Amenities and

Location Code No.	Name of village	Total area of the village (in hectares)	Total population and number of households	Amenities available (if not available within the village, a dash(-) is shown in the column and next to in the brackets, the distance in broad ranges viz., -5 kms, 5-10 kms and 10 + kms of the nearest place where the facility is available is given.)						
				Educational	Medical	Drinking Water (potable)	Post and Telegraph	Day or days of Market/ Hat if any	Communication, (Bus-Stop, Railway Station, Waterway)	Approach to village
1	2	3	4	5	6	7	8	9	10	11
31	Jarpara	3,191.30	4,246 (776)	P(3)	RP,CHW	T,W,Tk	PO,Phone	..	BS	KR
32	Nani Bhujpar	440.98	350 (68)	P	CHW	W	-(-5 kms)	..	BS	KR
33	Samagoga	1,380.81	1,305 (273)	P(2)	H,RP,CHW	W,R	PO	..	BS	KR
34	Borana	107.29	228 (41)	P	CHW	W	-(-5 kms)	..	-(-5 kms)	KR
35	Bhorara	716.80	631 (154)	P	RP	W,Tk	PO	..	BS	KR
36	Toda	96.36	553 (117)	P	D,RP,CHW	W	PO	..	BS	KR
37	Viraniya	819.32	558 (101)	P	CHW	W,TW,R	PO	..	BS	PR
38	Ratadiya	1,584.02	992 (219)	P,H	H,MCW,MH, CWC,PHS, FPC	T,W,R	PO,Phone	..	BS	KR
39	Kundrodi	2,173.37	960 (203)	P,O	PHS,D,FPC, RP,CHW	T,W,Tk	PO,Phone	..	BS	KR
40	Chhasra	1,643.27	1,024 (221)	P,H	H,CHW	W,Tk	PO,Phone	..	BS	KR
41	Vovar	1,026.83	1,131 (153)	P	CHW	W,Tk	PO	..	BS	KR
42	Bharudiya	1,178.39	1 (1)	-(-5 kms)	-(-5 kms)	O	-(-5 kms)	..	-(-5 kms)	KR
43	Vadala	3,641.30	1,729 (422)	P(2),O(2)	D	W,Tk	PO	..	BS	PR,KR
44	Mokha	1,017.68	538 (127)	P	D,CHW	W,R	PO,Phone	..	BS	KR
45	Raga	363.94	82 (13)	-(-5 kms)	-(5-10 kms)	W,Tk,R	-(-5 kms)	..	-(-5 kms)	KR

Amenities—*Contd.*			Land use (i. e., area under different types of land use in hectares rounded upto 2 decimal places.)					Remarks (including any place of religious, historical or archaeological interest)	Location Code No.
Nearest town and distance (in km.)	Power Supply	Staple Food	Forest	Irrigated by Source	Unirrigated	Culturable waste (including gauchar and groves)	Area not available for cultivation		
12	13	14	15	16	17	18	19	20	1
Mundra-9	EA	Jowar, Wheat	..	T (958.00) GC (720.00) W (108.00) WE (130.30)	646.00	1,400.00	187.30	N3; M2; T2	31
Mundra-13	EAg	Bajri, Jowar, Wheat	..	T (64.00) W (24.00) WE (40.00)	274.00	84.00	18.98	T	32
Mundra-12	EA	Jowar, Wheat, Rice	..	T (25.00) WE (25.00)	974.00	81.81	300.00	N7	33
Mundra-10	EA	Bajri, Jowar, Wheat	..	T (24.00) W (4.00) TWE (20.00)	23.29	16.00	44.00	..	34
Mundra-12	EAg	Bajri, Wheat	..	T (20.00) W (6.00) WE (14.00)	502.00	77.00	117.80	N6; T	35
Mundra-14	EAg	Bajri, Jowar, Wheat	..	T (6.00) W (2.00) WE (4.00)	24.36	6.00	60.00	N5; M2; T	36
Mundra-15	EAg	Bajri, Wheat	..	T (52.00) W (40.00) WE (12.00)	559.32	118.00	90.00	..	37
Mundra-11	EA	Jowar, Wheat, Rice	194.00	T (60.00) GC (20.00) W (4.00) WE (36.00)	962.00	129.00	239.02	Old Temple of Ganesh N6. M; C	38
Mundra-21	ED,EA[g]	Jowar, Wheat	...	T (71.00) GC (60.00) WE (11.00)	1,490.00	184.00	428.37	N3	39
Mundra-18	EA	Bajri, Jowar, Wheat	..	T (6 .00) GC (30 50) WE (39.00)	1,058.00	179.00	337.27	N5	40
Mundra-26	EA	Bajri, Jowar, Wheat	..	T (26.00) W (13.00) O (13.00)	590.00	..	410.83	N	41
Mundra-22	..	Bajri, Jowar, Wheat	..	..	653.00	79.00	446.39	..	42
Mundra-19	EAg	Bajri, Wheat	..	T (58.00) GE (31.00) WE (20.00)	1,767.00	..	1,816.30	N10; C2; T2	43
Mundra-18	EA	Bajri, Jowar, Wheat	..	..	140.00	767.68	110.00	N2	44
Mundra-14	EA	Bajri, Jowar, Wheat	..	T (91.00) W (91.00)	52.00	64.00	156.94	..	45

TALUKA: MUNDRA

VILLAGE

Amenities and

Location Code No.	Name of village	Tota area of the village (in hectares)	Total population and number of households	Amenities available (if not available within the village, a dash(-) is shown in the column and next to it in the brackets, the distance in broad ranges viz.. -5 kms, 5-10 kms and 10 + kms of th nearest place where the facility is available is given.)						
				Educational	Medical	Drinking Water (potable)	Post and Telegraph	Day or days of Market/ Hat, if any	Communication, (Bus-Stop, Railway Station, Waterway)	Approach to village
1	2	3	4	5	6	7	8	9	10	11
46	Gundala	2,463.42	1,401 (361)	P(2)	H,MH,D, RP	T,W,Tk	PTO	..	BS	PR
47	Sadau	647.60	1,068 (244)	P	CHW	T,W,Tk	PO	..	BS	KR
48	Mangra	480.13	526 (100)	P	-(10+ kms)	W,Tk	-(-5 kms)	..	BS	KR
49	Mota Kapaya	1,187.48	1,242 (296)	P(2),O	RP,CHW	T,W	PO,Phone	..	BS	PR,KR
50	Nana Kapaya	740.74	732 (124)	P	CHW	W,Tk	-(-5 kms)	..	BS	KR
51	Dhrab	1.573.70	905 (139)	P	-(5-10 kms)	T,W,Tk	PO	..	BS	KR
52	Baroi	1,126.67	1,409 (314)	P,O	CHW	W,Tk	PO,Phone	..	BS	KR
53	Goersama	599.48	307 (59)	P	-(-5 kms)	W	PO	..	BS	KR
54	Shekhadiya	590.11	419 (72)	P	-(10+ kms)	Tk	-(-5 kms)	..	BS	KR
55	Luni	2,804.26	2,221 (359)	P,O	RP	W,Tk,R	PO,Phone	..	BS	KR
56	Pavadiaro	443.68	199 (24)	P	-(-5 kms)	W,Tk	-(-5 kms)	..	-(-5 kms)	KR
57	Hatdi	1,179.96	416 (79)	P	CHW	W,Tk	PO	..	BS	KR
58	Kuvay	@	62 (14)	P,O	-(-5 kms)	Tk	-(-5 kms)	..	-(-5 kms)	KR
59	Kukadsar	1,614.95	398 (85)	P	CHW	Tk,R	-(-5 kms)	..	BS	KR

@ Area of included in Hatdi (vlilage L.C.No. 57)

Land Use

Amenities—*Contd.*			Land use (i.e. area under different types of land use in hectares rounded upto 2 decimal places.)					Remarks (including any place of religious, historical or archaeological interest)	Location Code No.
Nearest town and distance (in km.)	Power Supply	Staple Food	Forest	Irrigated by Source	Un-irrigated	Culturable waste (including gauchar and groves)	Area not available for cultivation		
12	13	14	15	16	17	18	19	20	1
Mundra-9	EA	Bajri, Wheat, Rice	--	T (20.00) WE (20.00)	1,554.00	332.00	557.42	N5; M1 C2	46
Mundra-5	ED,EAg	Bajri, Wheat	...	T (56.00) WE (56.00)	451.00	139.00	1.60	N13	47
Mundra-4	EAg	Bajri, Wheat	--	T (71.00) WE (71.00)	314.00	82.00	13.13	T3	48
Mundra-6	ED,EAg	Bajri, Jowar, Wheat	..	T (112.00) W (4.00) WE (76.00) TWE (32.00)	784.00	200.00	91.48	--	49
Mundra-2	EAg	Jowar, Wheat	--	T (56.00) W (12.00) WE (44.00)	616.00	41.00	27.74	--	50
Mundra-5	EA	Bajri, Wheat	..	T (184.00) W (171.00) WE (13.00)	311.00	82.00	996.70	N2; M2; T	51
Mundra-2	ED,EAg	Bajri, Wheat	150.00	T (154.00) W (26.00) WE (38.00) O (90.00)	469.00	232.00	121.67	N4; C2 T2	52
Mundra-3	EAg	Bajri, Wheat	..	T (36.00) W (15.00) WE (21.00)	69.48	110.00	384.00	M2	53
Mundra-6	EAg	Bajri, Wheat	..	T (60.00) WE (60.00)	337.00	192.00	1.11	--	54
Mundra-12	EAg	Bajri, Jowar, Wheat	446.00	T (822.00) W (800.00) WE (22.00)	418.00	208.00	910.26	N5; G2	55
Mundra-30	--	Bajri Wheat	4.00	T (6.00) W (6.00)	373.00	..	60.68	..	56
Mundra-33	--	Bajri, Jowar, Wheat	..	T (26.00) GC (26.80)	515.00	365.00	273.96	--	57
Mundra-35	..	Bajri, Jowar Wheat	..	--	--	..	--	..	58
Mundra-36	..	Bajri, Jowar, Wheat	--	--	641.00	735.00	238.95	--	59

TALUKA : MUNDRA

VILLAGE

Amenities and

Location Code No.	Name of village	Total area of the village (in hectares)	Total population and number of households	Amenities available (If not available within the village, a dash(-) is shown in the column and next to it in the brackets, the distance in broad ranges viz.,-5 kms, 5-10 kms and 10 + kms of the nearest place where the facility is available is given.)						
				Educational	Medical	Drinking Water (potable)	Post and Telegraph	Day or days of Market/ Hat, if any	Communication, (Bus-stop, Railway Station, Water way)	Approach to village
1	2	3	4	5	6	7	8	9	10	11
60	Bhadresar	3,835.54	3,551 (681)	P,H	PHS,D,FPC, CHW	T,W,Tk,R	PO,Phone	--	BS,NW	KR,NW
	Total	**86,739.99**	**53,075 (11,259)**	**P (65) H (6) PUC (1) Tr (1) O (16)**	**H (10) MCW (1) MH (3) CWC (3) PHC (1) PHS (7) D (10) FPC (8) RP (35) SMP (1) CHW (43)**					

Note : **The figures in the last line indicate Taluka totals. The figures in brackets in this line under Col. 5,6 and 20 indicate the number of those particular amenities.**

Land Use

Amenities—*Contd.*			Land use (i. e., area under different types of land use in hectares rounded upto 2 decimal places.)					Remarks (including any place of religious, historical or archaeological interest)	Location Code No.
Nearest town and distance (in km.)	Power Supply	Staple Food	Forest	Irrigated by Source	Un-irrigated	Culturable waste (including gauchas and groves)	Area not available for cultivation		
12	13	14	15	16	17	18	19	20	1
Mundra-27	ED	Bajri, Wheat	364.00	T (178.00) GC (94.00) O (84.00)	2,231.00	222.00	840.54	Place of Pilgrimage for Jains N31: T	60
			1,290.00	6,204.00	43,446.41	11,487.71	24,311.87	N (341) M (42) C (14) T (23)	

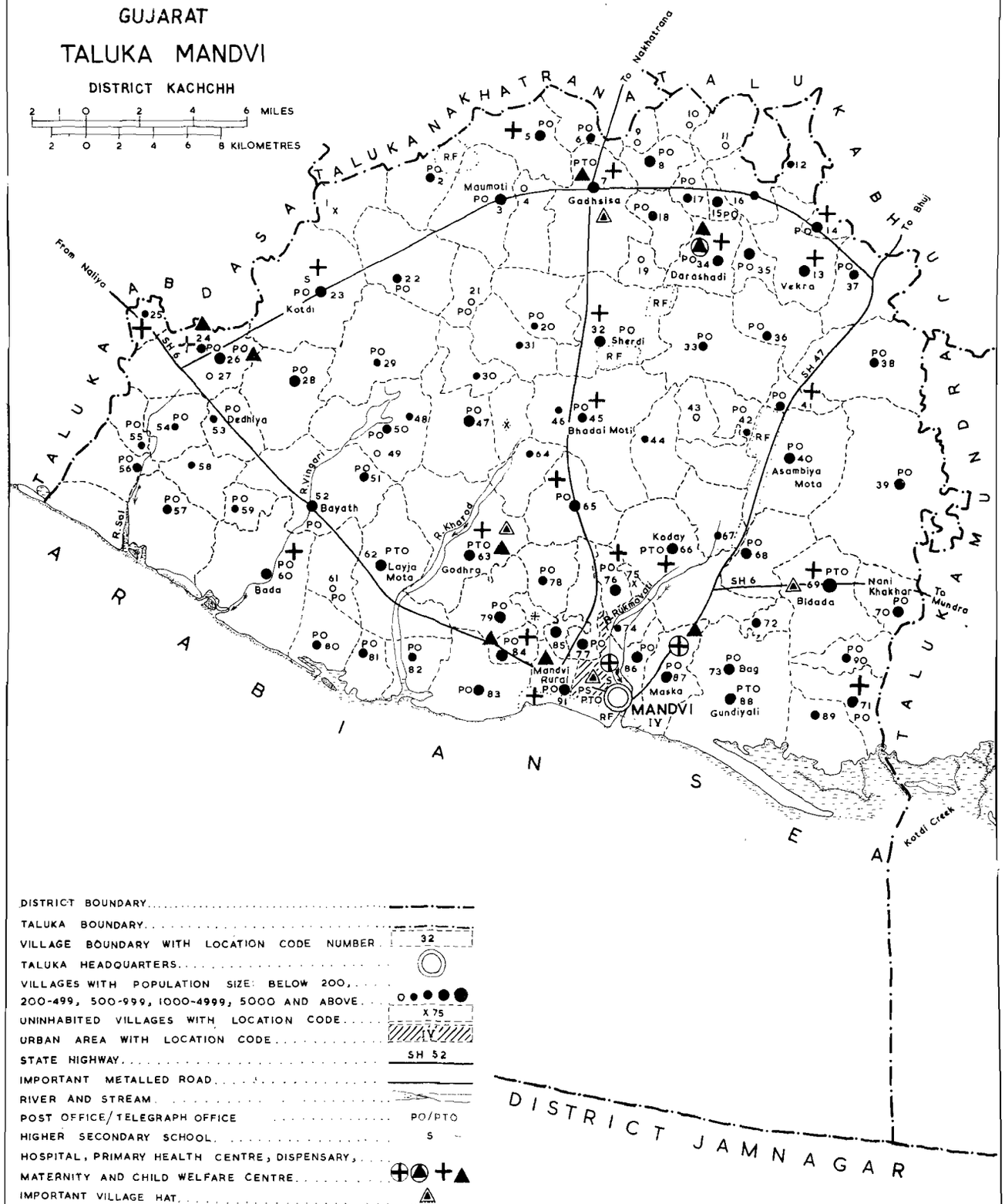
GUJARAT
TALUKA MANDVI
DISTRICT KACHCHH
2 1 0 2 4 6 MILES
2 0 2 4 6 8 KILOMETRES
TALUKA NAKHATRANA
TALUKA ABDASA
TALUKA LAKHPAT
TALUKA BHUJ
TALUKA MUNDRA
To Nakhatrana
To Bhuj
To Mundra
From Naliya
Maumoti
Gadhsisa
Kotdi
Sherdi
Daroshadi
Vekra
Dedhiya
Bhadai Moti
Bayath
Asambiya Mota
Layja Mota
Godhra
Koday
Bidada
Nani Khakhar
Bada
Mandvi Rural
Maska
Bag
Gundiyali
MANDVI
R. Vingari
R. Khagod
R. Rukmavati
R. Sai
SH 6
SH 47
ARABIAN SEA
Kotdi Creek
DISTRICT JAMNAGAR
DISTRICT BOUNDARY
TALUKA BOUNDARY
VILLAGE BOUNDARY WITH LOCATION CODE NUMBER 32
TALUKA HEADQUARTERS
VILLAGES WITH POPULATION SIZE: BELOW 200, 200-499, 500-999, 1000-4999, 5000 AND ABOVE
UNINHABITED VILLAGES WITH LOCATION CODE X 75
URBAN AREA WITH LOCATION CODE Y
STATE HIGHWAY SH 52
IMPORTANT METALLED ROAD
RIVER AND STREAM
POST OFFICE/TELEGRAPH OFFICE PO/PTO
HIGHER SECONDARY SCHOOL S
HOSPITAL, PRIMARY HEALTH CENTRE, DISPENSARY,
MATERNITY AND CHILD WELFARE CENTRE
IMPORTANT VILLAGE HAT
BOUNDARY, RESERVED FOREST RF
Note:-
RF Which comes under the village that village itself is a Reserved Forest name
GANDHIGRAM.
PART OF LC No. 77

TALUKA
MANDVI

ALPHABETIC LIST OF VILLAGES

3 MANDVI TALUKA

Sl. No.	Name of Village	Location Code No.	Page No. Part A Village Directory	Page No. Part B Primary Census Abstract
1	2	3	4	5
1	Ajapar	11	42	38
2	Asamb ya Mota	40	46	40
3	Asam biya Nana	41	46	40
4	Asarani	19	44	38
5	Bada (Janakpar-H)	60	48	40
6	Bag	73	48	40
7	Bambhadai	57	48	40
8	Bayath	52	46	40
9	Bhada	81	50	40
10	Bh dai Moti	45	46	40
11	Bhadai Nani	46	46	40
12	Bharapar	85	50	40
13	Bheraiya	17	42	38
14	Bhiosara	61	48	40
15	Bhojay	28	44	38
16	Bidada	69	48	40
17	Changdai	58	48	40
18	Darashadi	34	44	38
19	Dedhiya	53	46	40
20	Devpar	5	42	38
21	Dhokda	44	46	40
22	Dhunai	37	48	40
23	Don	65	48	40
24	Dujapar	6	42	38
25	Durgapar	77	50	40
26	Faradi	39	46	40
27	Filon	9	42	38
28	Gadhsisa	7	42	38
29	Godhra	63	48	40
30	Goniyasar Mota	42	46	40
31	Goniyasar Nana	43	46	40
32	Gundivali (Mozhava H)	88	50	42
33	Halapar	24	44	38
34	Hamla	31	44	38
35	Jakhaniya	67	48	40
36	Jamthada	16	42	38
37	Kathda	83	50	40
38	Koday (Madanpur-H)	66	48	40
39	Kojachora	36	44	40
40	Kokaliya	54	46	40
41	Kotaya	25	44	38
42	Kotdi	23	44	38
43	Layja Mota (Jawaharpar-H)	62	48	40
44	Layja Nana	82	50	40
45	Ludva	15	42	38
46	Makda	2	42	38
47	Mamaymora	35	44	38
48	Mandvi (Rural)	91	52	42
49	Manjal	20	44	38
50	Mapar	59	48	40
51	Maska	87	50	42
52	Mau Moti	3	42	38
53	Mau Nani	5	42	38
54	Merai	79	50	40
55	Modkuba	56	46	40
56	Mota Bhadiya	71	48	40
57	Nabhoi	10	42	38
58	Nagalpar	86	50	42
59	Nagrecha	29	44	38
60	Nana Bhadiya	90	50	42
61	Nani Khakhar	70	48	40
62	Pachatiya	80	50	40
63	Padamapar	51	46	40
64	Pipari	72	48	40
65	Poladiya	22	44	38
66	Punadi	38	44	40
67	Pyaka	21	44	38
68	Rajda	64	48	40
69	Rajpar	18	42	38
70	Rajpar Timbo	75	50	40
71	Rampar	14	42	38
72	Ratadiya Mota (Gandhigram-H)	47	46	40
73	Ratadiya Nana	30	44	38
74	Rayan Moti	76	50	40
75	Rayan Nani	74	50	40

ALPHABETIC LIST OF VILLAGES

3 MANDVI TALUKA—*Contd.*

Sl. No.	Name of Village	Location Code No.	Page No. Part A Village Directory	Page No. Part B Primary Census Abstract
1	2	3	4	5
76	Sabhrai Moti	26	44	38
77	Sabhrai Nani	27	44	38
78	Shedi	32	44	38
79	Shirva	84	50	40
80	Talvana	68	48	40
81	Tragadi	89	50	42
82	Traya	1	42	38
83	Undoth Brahmanvali	49	46	40
84	Undoth Moti	50	46	40
85	Undoth Nani	48	46	40
86	Vada	78	50	40
87	Vandh	33	44	38
88	Vekra	13	42	38
89	Vindh	55	46	40
90	Vingadiya	12	42	38
91	Virani	8	42	38

TALUKA : MANDVI

VILLAGE

Amenities and

Location Code No.	Name of village	Total area of the village (in hectares)	Total population and number of households	Amenities available (if not available within the village, a dash(-) is shown in the column and next to it in the brackets, the distance in broad ranges viz., -5 kms, 5-10 kms and 10 + kms of the nearest place where the facility is available is given.)						
				Educational	Medical	Drinking Water (potable)	Post and Telegraph	Day or days of Market/ Hat, if any	Communication (Bus-Stop, Railway Station, Water-way)	Approach to village
1	2	3	4	5	6	7	8	9	10	11
1	*Traya	1,151.41	...	..	—	..	..	..	..	..
2	Makda	1,553.81	576 (116)	P	CHW	W,Tk	PO	—	BS	KR
3	Mau Moti	2,209.16	2,033 (399)	P,AC(3)	RP	W,TW	PO	—	BS	KR
4	Mau Nani	1,327.28	84 (14)	P,AC	-(-5 kms)	W,O	-(-5 kms)	..	BS	KR
5	Devpar	1,846.22	1,723 (403)	P,AC,O	PHS,D,FPC	T,W,TW	PO,Phone	—	BS	KR
6	Dujapar	843.70	540 (88)	P,AC	-(5-10 kms)	W	PO	..	BS	PR,KR
7	Gadhaisa	3,351.99	4,424 (834)	P(3),H,AC (6),O	CWC,PHS,D, FPC,CHW	T,W,TW	PTO,Phone	..	BS	PR,KR
8	Virani	868.03	1,252 (212)	P,AC	-(10+ kms)	T,W	PO Phone	..	BS	KR
9	Filon	404.14	70 (17)	P,AC	-(10+ kms)	W,Tk	-(-5 kms)	..	-(-5 kms)	KR
10	Nabhoi	728.12	96 (14)	P,AC	-(10+ kms)	W,Tk	-(-5 kms)	..	BS	KR
11	Ajapar	924.95	97 (12)	P,AC	-(5-10 kms)	W,Tk	-(-5 kms)	..	-(-5 kms)	KR
12	Vingadiya	727.64	207 (35?)	P,AC(2)	-(-5 kms)	W,Tk,TW	-(-5 kms)	..	-(-5 kms)	KR
13	Vekra	1,816.68	1,405 (279)	P,AC	D,RP	T,W,Tk	-(10+ kms)	..	BS	PR,KR
14	Rampar	379.85	2,176 (445)	P,AC	D,RP,CHW	T,W,Tk, TW,R	PO	..	BS	PR,KR
15	Ludva	514.38	1,529 (247)	P,AC(3)	RP,CHW	T,W,Tk, TW	PO	—	BS	PR,KR
16	Jamthada	780.62	536 (86)	P,AC	-(-5 kms)	W,Tk	-(-5 kms)	..	-(-5 kms)	KR
17	Bheraiya	581.78	720 (110)	P,AC	CHW	T,W,R	PO,Phone	—	BS	KR
18	Rajpar	1,107.87	984 (143)	P,AC(3)	CHW	T,W,Tk	PO,Phone	..	BS	KR

* Uninhabited

DIRECTORY

Land Use

Amenities—*Contd.*			Land use (i. e., area under different types of land use in hectares rounded upto 2 decimal places.)					Remarks (including any place of religious, historical or archaeological interest)	Location Code No.
Nearest town and distance (in km.)	Power Supply	Staple Food	Forest	Irrigated by Source	Un-irrigated	Culturable waste (including gauchar and groves)	Area not available for cultivation		
12	13	14	15	16	17	18	19	20	1
--	..	..	--	--	17.00	..	1,134.41	--	1
Mandvi-47	ED,EAg	Bajri, Wheat	..	T (10.00) WE (10.00)	399.00	72.00	1,072.81	--	2
Mandvi-39	ED,EAg	Bajri, Wheat	--	T (194.00) WE (194.00)	650.00	204.00	1,161.16	N13	3
Mandvi-39	ED,EAg	Bajri, Wheat	..	T (63.00) GC (30.00) TWE (33.00)	552.00	107.00	605.28	..	4
Mandvi-36	ED,EAg	Bajri, Jowar, Wheat, Rice	..	T (81.00) WE (49.00) TWE (32.00)	721.00	997.00	47.22	N6	5
Mandvi-39	ED,EAg	Bajri, Jowar, Wheat, Rice	--	T (40.00) WE (40.00)	274.00	499.70	30.00	N2; M1 T	6
Mandvi-32	EA	Bajri, Wheat	..	T (162.00) WE (138.00) TWE (24.00)	1,628.00	554.00	1,007.99	Dargah of Bhutthisha Pir N175; M8; C7; T5	7
Mandvi-50	EA	Bajri, Wheat	--	T (213.00) WE (213.00)	328.00	162.00	165.03	N31 M41 T2	8
Mandvi-50	--	Bajri, Jowar, Wheat, Rice	..	--	160.00	23.00	221.14	--	9
Bhuj-50	..	Bajri, Jowar, Wheat, Rice	..	..	192.00	30.12	506.00	--	10
Bhuj-45	--	Bajri, Jowar, Wheat	..	..	111.00	283.00	530.95	--	11
Bhuj-30	EAg	Bajri, Jowar, Wheat Rice	--	T (121.00) WE (121.00)	145.64	307.00	154.00	--	12
Bhuj-38	EA	Bajri, Wheat, Rice	--	T (338.00) WE (338.00)	647.68	85.00	746.00	N8; M18; C4; T2	13
Bhuj-38	EA	Bajri, Wheat, Rice	..	T (115.00) W (75.00) WE (40.00)	96.85	160.00	8.00	Kunds of Gangaji &Jamnaji N18; M21; C3; T3	14
Bhuj-45	ED,EAg	Bajri, Jowar, Wheat, Rice	..	T (172.00) WE (152.00) TW (20.00)	177.00	4.38	161.00	N14; M6 C2; T2	15
Bhuj-45	ED,EAg	Bajri, Jowar, Wheat	..	T (212.00) WE (212.00)	230.00	3.00	335.62	M	16
Mandvi-56	EA	Bajri, Wheat, Rice	--	T (124.00) WE (124.00)	228.00	198.00	31.78	N3; M8; T2	17
Mandvi-48	EA	Bajri, Wheat, Rice	--	T (91.00) WE (91.00)	500.00	243.87	273.00	N3; M3; T2	18

Location Code No.	Name of village	Total area of the village (in hectares)	Total population and number of households	Amenities available (if not available within the village, a dash(-) is shown in the column and next to it in the brackets, the distance in broad ranges viz., -5 kms, 5-10 kms and 10 + kms of the nearest place where the facility is available is given.)						
				Educational	Medical	Drinking Water (potable)	Post and Telegraph	Day or days of Market/ Hat, if any	Communication, (Bus-Stop, Railway Station, Waterway)	Approach to village
1	2	3	4	5	6	7	8	9	10	11
19	Asarani	485.59	195 (27)	P	-(5-10 kms)	W,Tk	-(-5 kms)	..	-(-5 kms)	KR
20	Manjal	1,631.03	298 (53)	P,AC	-(5-10 kms)	W,Tk,R	PO	..	BS	KR
21	Pyaka	877.81	94 (22)	P,AC	-(10+ kms)	W,Tk,Hp, R	PO	..	BS	KR
22	Poladiya	2,706.30	501 (92)	P	CHW	W,Tk	PO	..	BS	KR
23	Kotdi	3,711.72	1,424 (306)	P,H,PUC, AC(2)	PHS,D,FPC, CHW	W,Tk,R	PO	..	BS	KR
24	Halapar	475.85	671 (173)	P,AC(2),O	MH,D,RP	W,R	PO	..	BS	PR
25	Kotaya	488.37	346 (64)	P,AC	D	W,Tk	-(-5 kms)	..	BS	KR
26	Sabhrai Moti	2,032.06	1 081 (213)	P,AC(2)	MH,MCW	W,Tk	PO	..	BS	PR
27	Sabhrai Nani	47.95	68 (17)	-(-5 kms)	-(-5 kms)	R	-(-5 kms)	..	-(-5 kms)	KR
28	Bhojay	2,411.11	1,079 (262)	P,AC	RP	W,Tk	PO	..	BS	KR
29	Nagrecha	2,916.30	492 (115)	P,AC	-(5-10 kms)	W,Tk	PO	..	BS	KR
30	Ratadiya Nana	980.91	369 (76)	P,AC	-(10+ kms)	W,Tk	-(-5 kms)	..	BS	KR
31	Hamla	1,506.79	463 (92)	P AC	-(5-10 kms)	W,Tk,Hp, R	-(-5 kms)	..	BS	KR
32	Sherdi	3,039.14	1,555 (352)	P(2),AC(3) O	D	W,Tk,R	PO	..	BS	KR
33	Vandh	3,303.94	831 (165)	P,AC	CHW	W,Tk,R	PO	..	BS	KR
34	Darashadi	1,266.14	1 913 (356)	P,H,AC(2)	MH,PHC,D, FPC	T,W,Tk	PO	..	BS	KR
35	Mamaymora	815.87	1,215 (196)	P,AC(2)	FPC	T,W	PO	..	BS	KR
36	Kojachora	1,566.41	599 (108)	P,AC	-(5-10 kms)	T,W,Tk, Hp,R	PO	..	BS	KR
37	Dhunai	1,804.43	767 (175)	P,AC,O	CHW	T,Hp,R	PO	..	BS	PR,KR
38	Punadi	3,009.62	564 (127)	P,AC	-(5-10 kms)	W	PO	..	BS	KR

DIRECTORY

Land Use

Amenities—*Contd.*			Land use (i. e., area under different types of land use in hectares rounded upto 2 decimal places.)					Remarks (including any place of religious, historical or archaeological interest)	Location Code No.
Nearest town and distance (in km.)	Power Supply	Staple Food	Forest	Irrigated by Source	Unirrigated	Culturable waste (including gauchar and groves)	Area not available for cultivation		
12	13	14	15	16	17	18	19	20	1
Mandvi-45	ED,EAg	Bajri, Wheat, Rice	..	T (14.00) WE (14.00)	167.59	232.00	72.00	—	19
Mandvi-35	EA	Bajri, Jowar, Wheat	..	T (8.00) W (8. 0)	503.00	1,103.00	17.03	..	20
Mandvi-38	EA	Bajri, Jowar, Wheat, Maize	..	—	151.00	723.00	3.81	..	21
Mandvi-58	EA	Bajri. Jowar, Wheat, Rice	—	..	575.00	1,727.00	404.30	—	22
Mandvi-65	ED,EO	Bajri, Jowar, Wheat, Rice	..	T (34.00) GC (12.00) W (22.00)	1,616.00	174.72	1,887.00	N13; M; T	23
Mandvi-43	EA	Bajri, Jowar, Wheat, Rice	..	T (8.00) WE (8.00)	290.85	163.00	14.00	N4	24
Madavi-45	ED	Bajri, Jowar, Wheat, Rice	—	..	184.00	61.00	243.37	—	25
Mandvi-42	ED	Bajri, Jowar, Wheat, Rice	—	T (29.00) W (29.00)	1,182.00	162.00	659.06	N2	26
Mandvi-42	ED	Bajri, Jowar, Wheat, Rice	..	T (2.00) W (2.00)	41.95	1.00	3.00	N3	27
Mandvi-52	EA	Bajri, Jowar, Wheat, Rice	—	—	1,450.00	837.11	124.00	N8	28
Mandvi-50	EA	Bajri. Jowar, Wheat, Rice	—	T (6.00) W (6.00)	1,127.00	1,724.30	59.00	—	29
Mandvi-29	EA	Bajri. Jowar, Wheat, Rice	—	—	343.00	95.00	542.91	N	30
Mandvi-35	EA	Bajri, Jowar, Wheat, Rice	..	T (1.00) W (1.00)	681.79	795.00	29.00	—	31
Mandvi-29	—	Bajri, Wheat	..	T (299.00) GC (288.00) W (11.00)	1,054.00	228.00	1,458.14	N18; M2; T	32
Mandvi-32	EA	Bajri, Jowar. Wheat	—	T (28.00) GC (12.00) WE (16.00)	1,224.00	2,030.94	20.00	N3	33
Mandvi-30	EA	Bajri, Wheat	..	T (165.00) WE (165.00)	506.00	577.14	18.00	N12; M7: C7; T3	34
Mandvi-30	EA	Bajri, Jowar, Maize	..	T (122.00) WE (122.00)	391.87	292 00	10.00	N5; M5; T	35
Mandvi-22	ED	Bajri, Wheat	—	T (8.00) W (8.00)	448.00	1,002.00	108.41	T	36
Mandvi-27	EA	Bajri, Jowar, Wheat	—	T (41.00) WE (41.00)	827.00	879.43	57.00	N4	37
Mandvi-20	ED	Bajri, Jowar, Wheat	..	T (41.00) W (41.00)	1,528.00	1,402.00	38.62	N	38

Amenities and

Location Code No.	Name of village	Total area of the village (in hectares)	Total population and number of households	Amenities available (If not available within the village, a dash(-) is shown in the column and next to it in the brackets, the distance in broad ranges viz., -5 kms, 5-10 kms and 10) + kms of the nearest place where the facility is available is given						
				Educational	Medical	Drinking Water (potable)	Post and Telegraph	Day or days of Market/ Hat, if any	Communication, (Bus-Stop, Railway Station, Waterway)	Approach to village
1	2	3	4	5	6	7	8	9	10	11
39	Faradi	5,870.14	1,581 (335)	P,AC	-(5- 10 kms)	W,Tk	PO	..	BS	KR
40	Asambiya Mota	2,706.11	2,093 (446)	P,H, AC(2),O	RP	T,W	PO,Phone	..	BS	PR,KR
41	Asambiya Nana	1,118.66	963 (220)	P,AC	PHS,D,FPC	W,Tk	PO,Phone	..	BS	PR
42	Goniyasar Mota	1,643.96	327 (69)	P,AC(2)	-(10+ kms)	W,R	PO	..	-(-5 kms)	KR
43	Goniyasar Nana	802.69	24 (4)	-(10+ kms)	-(-5 kms)	T,W,R	-(-5 kms)	..	-(10+ kms)	KR
44	Dhokda	1,431.81	305 (51)	P,AC	-(-5 kms)	W,Tk,R	-(-5 kms)	..	BS	KR
45	Bhadai Moti	4,184,94	807 (157)	P,AC(2)	D	W,Tk,R	PO	..	BS	PR
46	Bhadai Nani	+	273 (49)	P,AC	-(-5 kms)	W,Tk,R	-(-5 kms)	..	BS	PR
47	Ratadiya Mota (Gandhigram-H)	2,212.76	1,357 (244)	P,AC(2)	-(-5 kms)	W,Tk	PO	..	BS	KR
48	Undoth Nan	363.79	227 (43)	P	-(10+ kms)	W,Tk,R	-(5-10 kms)	..	-(5-10 kms)	KR
49	Undoth Brahmanvali	211.13	88 (16)	-(10+ kms)	-(10+ kms)	W,Tk,R	-(5-10 kms)	..	-(5-10 kms)	KR
50	Undoth Moti	2,189.13	860 (188)	P	-(5-10 kms)	W,Tk,R	PO	..	BS	KR
51	Padamapar	1,221.61	859 (131)	P,AC(2)	-(-5 kms)	W,Tk,R	PO	..	BS	KR
52	Bayath	2,108.51	1,170 (226)	P,AC(2)	CHW	W,Tk,R	PO	..	BS	KR
53	Dedhiya	1,073.56	469 (107)	P,AC	CHW,O	W,Tk	PO	..	BS	PR,KR
54	Kokaliya	1,266.06	473 (97)	P,AC(2)	CHW	W,Tk	PO	..	BS	KR
55	Vindh	622.28	318 (79)	P	CHW	Tk,R	PO	..	BS	KR
56	Modkuba	1,200.62	594 (112)	P,AC(2)	CHW	W,Tk	PO	..	BS	KR

\+ Included in the area of Bhadai Moti Village (L.C. No. 45)

Land Use

Amenities—*Contd.*			Land use (i. e., area under different types of land use in hectares rounded upto 2 decimal places.)					Remarks (including any place of religious, historical or archaeological interest)	Location Code No
Nearest town and distance (in km.)	Power Supply	Staple Food	Forest	Irrigated by source	Un-irrigated	Culturable waste (including gauchar and groves)	Area not available for cultivation		
12	13	14	15	16	17	18	19	20	1
Mandvi-33	ED,EAg	Bajri, Jowar, Wheat, Rice	..	T (259.00) W (103.00) WE (156.00)	3,473.00	1,133.00	1,005.14	N7; T	39
Mandvi-19	ED,EAg	Bajri, Jowar, Wheat	..	T (648.00) GC (607.00) WE (41.00)	1,148.00	146.00	764.11	N16; M11; C2; T4	40
Mandvi-22	EA	Bajri, Jowar, Wheat	..	T (342.00) GC (302.00) WE (40.00)	366.00	176.00	234.66	N6; T2	41
Mandvi-19	..	Bajri, Jowar, Wheat, Maize	..	T (4.00) W (4.0)	930.00	76.96	633.00	..	42
Mandvi-19	..	Bajri, Jowar, Wheat, Maize	..	..	587.00	..	215.69	C; T	43
Mandvi-24	EA	Bajri, Jowar, Wheat, Rice	..	..	744.00	675.00	12.81	N2	44
Mandvi-18	ED,EAg	Bajri, Jowar, Wheat, Rice	..	T (46.00) WE (46.00)	2,850.00	1,253.00	35.94	N3; M	45
Mandvi-20	EA	Bajri, Jowar, Wheat, Rice	..	..	..	..	..	N2; T	46
Mandvi-27	EA	Bajri, Jowar, Wheat	..	T (102.00) Ik (8.00) R (94.00)	1,238.00	160.00	712.76	N3; M2; T	47
Mandvi-51	EA	Bajri, Jowar, Wheat	..	..	346.00	8.79	9.00	M	48
Mandvi-51	EA	Bajri, Jowar, Wheat	..	..	203.00	..	8.13	..	49
Mandvi-51	ED,EAg	Bajri, Jowar, Wheat, Rice	..	T (6.00) WE (6.00)	1,012.00	1,152.00	19.13	N4	50
Mandvi-30	EA	Bajri Jowar, Wheat	..	T (130.00) WE (130.00)	941.00	79.00	53.61	N8; M4; T9	51
Mandvi-28	EA	Bajri, Wheat, Rice,	..	T (100.00) WE (109.00)	850.00	1,095.00	63.52	M11; T3	52
Mandvi-30	ED,EO	Bajri, Jowar, Wheat	..	T (12.00) GC (12.00)	468.00	328.56	265.00	N9; M	53
Mandvi-40	EAg	Bajri, Jowar, Wheat	..	T (8.00) WE (8.00)	387.00	293.06	578.00	N2	54
Mandvi-48	EA	Bajri, Jowar, Wheat, Rice	..	T (12.00) W (12.00)	305.00	288.00	17.28	N3	55
Mandvi-45	ED	Bajri, Jowar, Wheat, Rice	..	..	774.62	..	426.00	N; T	56

Location Code No.	Name of village	Total area of the village (in hectares)	Total population and number of households	Amenities available (if not available within the village, a dash(-) is shown in the column and next to it in the brackets, the distance in broad ranges viz., -5 kms, 5-10 kms and 10+ kms of the nearest place where the facility is available is given.)						
				Educational	Medical	Drinking Water (potable)	Post and Telegraph	Day or days of Market/ Hat, if any	Communication, (Bus-Stop, Railway Station, Waterway)	Approach to village
1	2	3	4	5	6	7	8	9	10	11
57	Bambhadai	3,582.12	708 (146)	P,AC	-(10+ kms)	Tk	PO	..	BS	KR
58	Changdai	1,226.39	221 (47)	P	-(10+ kms)	Tk	-(-5 kms)	..	BS	KR
59	Mapar	630.52	283 (69)	P	-(10+ kms)	Tk	PO	..	BS	KR
60	Bada (Janakpar-H)	3,725.45	1,526 (307)	P,AC(2), O	D	W,Tk,R	PO	...	BS	KR
61	Bhinsara	1,185.47	128 (39)	P,AC	-(-5 kms)	W,Tk,R	PO	..	BS	KR
62	Layja Mota (Jawharpar-H)	3,071.91	1,504 (339)	P,H, AC(2)	RP(2),CHW	W,Tk	PTO,Phone	...	BS	PR,KR
63	Godhra	3,837.35	2,535 (498)	P,H, AC(2).O	MH,D	T,W,Tk, O	PTO,Phone	..	BS	KR
64	Rajda	1,228.02	242 (50)	P,AC	-(-5 kms)	W,R	-(-5 kms)	..	BS	KR
65	Don	1,961.83	1,028 (204)	P,AC(2)	D,CHW	W,Tk	PO	...	BS	PR,KR
66	Koday (Madanpur .H)	3,871.20	3,082 (651)	P,AC,O	PHS,D,FPC, RP	T,W,R	PTO,Phone	..	BS	KR
67	Jakhaniya	1,428.13	327 (62)	P,AC	-(-5 kms)	W,C,O	-(10+ kms)	..	BS	KR
68	Talvana	1,687.06	1,961 (359)	P,AC(3)	PHS,FPC,RP	W,Tk,TW	PO,Phone	...	BS	PR,KR
69	Bidada	2,758.99	5,630 (1,130)	P,H, AC(4),O	PHS,D,FPC. RP,SMP,CHW.O	T,W	PTO,Phone	..	BS	PR,KR
70	Nani Khakhar	981.91	2,174 (422)	P,AC	RP(2),SMP,	T,W,Tk, TW	PO	..	BS	PR,KR
71	Mota Bhadiya	436.70	1,242 (230)	P,AC	D	W,Tk	PO	..	BS	KR
72	Piparl	456.26	957 (181)	P,AC	-(-5 kms)	W,Tk	-(-5 kms)	..	BS	KR
73	Bag	813.96	2,017 (346)	P	-(-5 kms)	W	PO	..	BS	KR

Amenities—*Contd.*			Land use (i. e., area under different types of land use in hectares rounded upto 2 decimal places.)					Remarks (including any place of religious, historical or archaeological interest)	Location Code No.
Nearest town and distance (in km.)	Power Supply	Staple Food	Forest	Irrigated by Source	Un-irrigated	Cultu-rable waste (inclu-ding gauchar and groves)	Area not availa-ble for culti-vation		
12	13	14	15	16	17	18	19	20	1
Mandvi-35	EA	Bajri, Jowar, Wheat, Rice	..	T (49.00) W (49.00)	1,060.00	326.00	2,147.12	N	57
Mandvi-36	EA	Bajri, Jowar, Wheat	..	T (16.00) W (16.00)	495.00	241.00	474.39	N2	58
Mandvi-35	ED,EAg	Bajri, Jowar, Wheat	..	T (5.00) WE (5.00)	460.00	95.52	70.00	N2	59
Mandvi-34	ED,EAg	Bajri, Jowar, Wheat	227.00	T (121.00) WE (121.00)	2,076.00	1,301.45	..	N16; M1	60
Mandvi-29	ED	Bajri, Jowar, Wheat	..	T (21.00) GC (12.00) W (9.00)	750.47	105.00	309.00	N4	61
Mandvi-16	EAg,EO	Bajri, Wheat, Rice	..	T (10.00) WE (10.00)	1,870.91	275.00	916.00	N11; M3; C2	62
Mandvi-15	EA	Bajri, Jowar, Wheat, Rice	..	T (177.00) WE (177.00)	2,082.00	184.00	1,394.35	N12; M20; C; T5	63
Mandvi-21	EA	Bajri, Wheat, Rice	..	T (2.00) W (2.00)	855.02	333.00	38.00	N3	64
Mandvi-18	EA	Bajri, Wheat, Rice	..	T (21.00) W (10.00) TW (11.00)	1,580.00	326.00	34.83	N7	65
Mandvi-12	ED,EAg	Bajri, Wheat, Rice	..	T (381.00) GC (86.00) WE (295.00)	2,319.00	413.20	758.00	N10; M13; G3; T3	66
Mandvi-13	ED,EAg	Bajri, Rice	..	T (380.00) GC (243.00) W (121.00) WE (16.00)	490.00	38.13	520.00	N3; M12; C2; T	67
Mandvi-12	ED,EAg	Bajri, Wheat, Rice	..	T (526.00) GC (324.00) W (162.00) WE (40.00)	871.06	192.00	98.00	N20; M38; C; T	68
Mandvi-20	EA	Bajri, Jowar, Wheat, Rice	..	T (1,313.00) W (511.00) WE (802.00)	644.00	576.99	225.00	N92; M68; C4; T5	69
Mandvi-28	EA	Bajri, Jowar, Wheat, Rice	..	T (272.00) WE (272.00)	324.00	201.00	183.91	N5; M10; C2; T2	70
Mandvi-15	EAg	Bajri, Jowar, Wheat	..	T (123.00) W (22.00) WE (101.00)	250.00	43.76	20.00	N13; M	71
Mandvi-15	EAg	Bajri, Rice	..	T (176.00) W (162.00) WE (14.00)	189.26	72.00	19.00	..	72
Mandvi-4	EA	Bajri, Wheat, Rice	..	T (801.00) W (771.00) WE (30.00)	..	..	12.96	N10; M5	73

Location Code No.	Name of village	Total area of the village (in hectares)	Total population and number of households	Amenities available (if not available within the village, a dash(-) is shown in the column and next to in the brackets, the distance in broad ranges viz., -5 kms, 5-10 kms and 10 + kms of the nearest place where the facility is available is given.)						
				Educational	Medical	Drinking Water (potable)	Post and Telegraph	Day or days of Market/ Hat if any	Communicatton, (Bus-Stop, Railway Station, Waterway)	Approach to village
1	2	3	4	5	6	7	8	9	10	11
74	Rayan Nani	388.86	457 (73)	P,AC(2)	-(5-10 kms)	W,Tk	-(-5 kms)	--	BS	KR
75	*Rajpar Timbo	156.93	--	--	--	--	--	..	..	..
76	Rayan Moti	740.13	2,533 (472)	P,AC	PHS,D, FPC,RP	W	PO,Phone	..	BS	PR,KR
77	Durgapar	1,318.52	2,848 (514)	P,AC(4)	RP,(2)	W,Tk	PO,Phone	--	BS	PR,KR
78	Vada	1,033.62	995 (162)	P,AC(3)	-(10+ kms)	W,Tk	PO	..	BS	KR
79	Merai	1,452.81	1,513 (292)	P,AC(2), O(2)	RP	T,W	PO	--	BS	PR
80	Pachatiya	1,334.37	668 (124)	P,AC	CHW	W,Tk	PO	--	BS	KR
81	Bhada	616.18	582 (115)	P,AC	-(10+ kms)	W,Tk	PO	..	BS	KR,NW
82	Layja Nana	1,002.80	567 (108)	P,AC	PHS,FPC	W,Tk	PO	--	BS	KR,NW
83	Kathda	2,009.11	1,982 (344)	P,AC	CHW	W,Tk,R, C,S,N	PO,Phone	..	BS	KR
84	Shirva	493.76	1,368 (294)	P,H	CWC,D, RP,CHW	T,W,Tk Hp,C,S,N	PO,Phone	--	BS	PR,KR
85	Bharapar	410.46	1,174 (216)	P,AC(3)	-(-5 kms)	W,Tk	-(-5 kms)	..	BS	KR
86	Nagalpar	+	1,221 (282)	P,AC(2)	-(-5 kms)	T,W,R	PO,Phone	--	BS	KR
87	Maska	1,393.07	4,000 (701)	P,H,AC	H,MCW,MH, CWC,TB	T,W,Tk	PO,Phone	..	BS	PR,KR
88	Gundiyali(H)	2,898.52	3,890 (573)	P,AC(2)	RP,CHW	W,Tk, R,N	PTO,Phone	--	BS	PR,KR NW
89	Tragadi	1,456.88	515 (104)	P,AC	-(5-10 kms)	W,Tk	-(5-10 kms)	--	BS	KR
90	Nana Bhadiya	1,853.32	794 (190)	P,AC,O	RP	W,Tk,R	PO	--	BS	KR

* Uninhabited

\+ Included in the area of Mandvi Rural (L.C. No. 91)

Land Use

Amenities—*Contd.*			Land use (i. e., area under different types of land use in hectares rounded upto 2 decimal places.)					Remarks (including any place of religious, historical or archaeological interest)	Location Code No.
Nearest town and distance (in km.)	Power Supply	Staple Food	Forest	Irrigated by source	Un-irrigated	Cultu-rable waste (including gauchar and groves)	Area not available for cultivation		
12	13	14	15	16	17	18	19	20	1
Mandvi-10	ED,EAg	Bajri, Jowar, Wheat, Rice	..	T (51.00) WE (51.00)	302.00	2.00	33,86	N5; M6; T2	74
..	..	–	..	T (9.00) WE (9.00)	96.00	41.93	10.00	..	75
Mandvi-9	EA	Bajri, Jowar, Wheat, Rice	..	T (259.00) WE (259.00)	340.00	..	141.13	Shrine of Dada Dharamnath N10; M15; T6	76
Mandvi-8	EA	Bajri, Wheat, Rice	..	T (648.00) W (648,00)	397.00	193.00	80.52	N19; M18; C; T8	77
Mandvi-11	ED,EAg	Bajri, Wheat, Rice	–	T (514.00) GC (174.00) WE (340.00)	410.00	..	10962	N2; M7; T6	78
Mandvi-10	ED,EAg	Bajri, Jowar, Wheat, Rice	–	T (467.00) GC (283.00) WE (184.00)	809.00	149.00	27.81	N3; M8; C; T6	79
Mandvi-32	EA	Bajri, Jowar, Wheat	–	T (28.00) W (28.00)	670.37	194.00	442.00	T	80
Mandvi-28	EA	Bajri, Jowar, Wheat	..	..	453.00	..	163,18	–	81
Mandvi-22	ED,EAg	Bajri, Jowar, Wheat	..	T (10.00) WE (10.00)	586.80	357.00	49.00	T	82
Mandvi-11	EA	Bajri, Jowar, Rice	..	T (577.00) GC (39.00) WE (538.00)	765.00	486.00	181.11	N2; M9; T	83
Mandvi-8	ED,EAg	Bajri, Jowar, Rice	..	T (256.00) GC (142.00) W (1.00) WE (113.00)	155.00	80.76	2.00	N7; M7; T3	84
Mandvi-6	ED,EAg	Bajri, Wheat, Rice	..	T (273.00) GC (10.00) WE (263.00)	21.00	98.46	9.00	N2; M10; T5	85
Mandvi-5	EA	Bajri, Jowar, Wheat	..	..	–	–	–	N6; M165; C7; T3	86
Mandvi-3	EA	Bajri, Wheat, Rice	–	T (162.00) W (41.00) WE (121.00)	830.00	..	401.07	N5; M9; C2; T6	87
Mandvi-10	EA	Bajri, Jowar, Wheat	..	T (460.00) WE (460.00)	1,619.00	..	819.52	N9; M; T	88
Mandvi-14	EA	Bajri, Jowar, Wheat, Rice	..	T (20.00) WE (20.00)	440.00	228.88	768.00	N5	89
Mandvi-16	EA	Bajri, Jowar, Wheat, Rice	–	T (224.00) WE (224.00)	910.00	46.32	673.00	N7; M; C	90

Amenities and

Location Code No.	Name of village	Total area of the village (in hectares)	Total population and number of households	Amenities available (if not available within the village, a dash(-) is shown in the column and next to it in the brackets, the distance in broad ranges viz., -5 kms, 5-10 kms and 10 + kms of the nearest place where the facility is available is given.)						
				Educational	Medical	Drinking Water (potable)	Post and Telegraph	Day or days of Market/ Hat, if any	Communication, (Bus-Stop, Railway Station, Waterway)	Approach to village
1	2	3	4	5	6	7	8	9	10	11
91	Mandvi Rural	1,272.12	1,615 (218)	P,H,AC	MH,CWC,D, CHW	T,W,Tk	PO	..	BS	PR,KR
	Total	139,128.53	98,032 (18,931)	P (89) H (10) PUC (1) AC (123) O (13)	H (1) MCW (2) MH (6) CWC (4) PHC (1) PHS (9) D (20) FPC (11) TB (1) RP (21) SMP (2) CHW (24) O (2)					

Note : The figures in the last line indicate Taluka totals. The figures in brackets in this line under Col. 5, 6 and 20 indicate the number of those particular amenities.

Land Use

Amenities—*Contd.*			Land use (i. e., area under different types of land use in hectares rounded upto 2 decimal places,)					Remarks (including any place of religious, historical or archaeological interest)	Location Code No.
Nearest town and distance (in km.)	Power Supply	Staple Food	Forest	Irrigated by Source	Un-irrigated	Cultu-rable waste (inclu-ding gauchar and groves)	Area not availa-ble for culti-vation		
12	13	14	15	16	17	18	19	20	1
Mandvi–15	EA	Bajri, Jowar, Wheat	..	..	—	—	1,272.12	M: 6	91
			227.00	**12,764.00**	**63,092.73**	**31,627.48**	3,1417.32	**N (680) M (603) C (53) T (115)**	

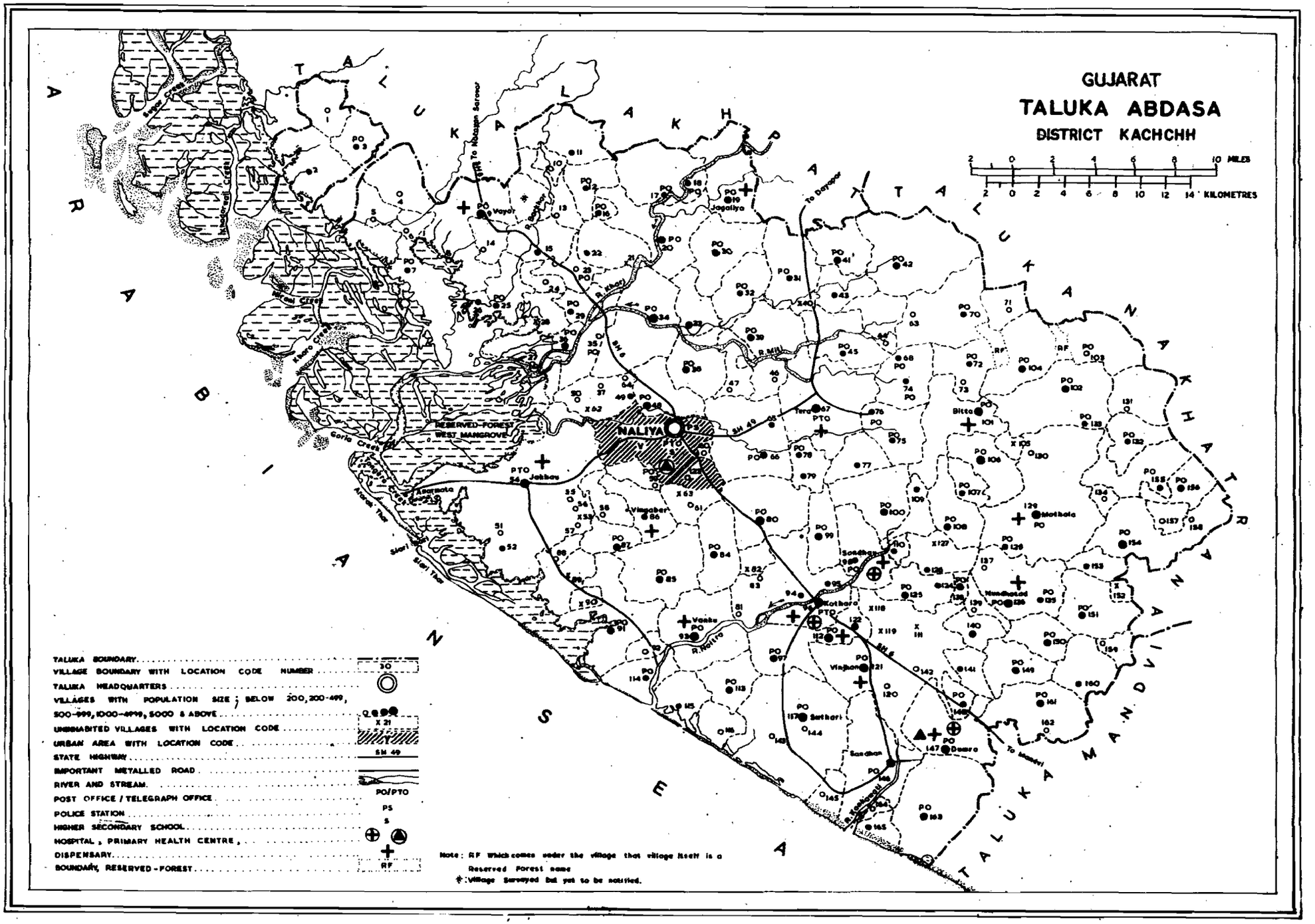
GUJARAT
TALUKA ABDASA
DISTRICT KACHCHH
2 0 2 4 6 8 10 MILES
2 0 2 4 6 8 10 12 14 KILOMETRES
ARABIAN SEA
TALUKA LAKHPAT
TALUKA NAKHATRANA
TALUKA MANDVI
NALIYA
RESERVED FOREST WEST MANGROVE
Jakhau
Vayor
Jagaliya
Tera
Bitta
Mothala
Sandhan
Kothara
Vanka
Vingaber
Vinjhan
Sathari
Dosro
Gorio Creek
Kharo Creek
Khadir Bet
Khadir Island
Kharai Creek
Ajanak Thar
Shiri Thar
R. Khori
R. Mill
R. Nanira
R. Kankawati
To Nakatpan Sarovar
To Dandpur
To Mandvi
SM 49
RF
PO/PTO
PS
TALUKA BOUNDARY
VILLAGE BOUNDARY WITH LOCATION CODE NUMBER
TALUKA HEADQUARTERS
VILLAGES WITH POPULATION SIZE ; BELOW 200, 200-499, 500-999, 1000-4999, 5000 & ABOVE
UNINHABITED VILLAGES WITH LOCATION CODE
URBAN AREA WITH LOCATION CODE
STATE HIGHWAY
IMPORTANT METALLED ROAD
RIVER AND STREAM
POST OFFICE / TELEGRAPH OFFICE
POLICE STATION
HIGHER SECONDARY SCHOOL
HOSPITAL , PRIMARY HEALTH CENTRE ,
DISPENSARY
BOUNDARY, RESERVED - FOREST
Note : RF Which comes under the village that village itself is a Reserved Forest name
* : Village Surveyed but yet to be notified.

TALUKA
ABDASA

ALPHABETIC LIST OF VILLAGES

4 ABDASA TALUKA

Sl. No.	Name of Village	Location Code No.	Page No. Part A Village Directory	Page No. Part B Primary Census Abstract
1	2	3	4	5
1	Aida	20	60	46
2	Akri Moti	7	60	46
3	Amar	122	72	50
4	Arikhana	113	70	50
5	Ashapar	38	62	48
6	Balachod Moti	155	76	48
7	Balachod Nani	132	72	52
8	Balapar	72	66	48
9	Bandia	42	64	48
10	Bara	39	62	48
11	Bela Vandh	55	64	48
12	Bera	143	74	52
13	Berachiya	107	70	50
14	Ber Moti	3	60	46
15	Ber Nani	4	60	46
16	Bhachunda	100	70	50
17	Bhadra Vandh	64	66	48
18	Bhadu Vandh	51	64	48
19	Bhajir Vandh	63	66	48
20	Bhanada	80	66	48
21	Bharapar	68	66	48
22	Bhavanipar	106	70	50
23	Bhedi (Pay-H)	94	68	50
24	Bhimpar	134	72	52
25	Bhoa	13	60	46
26	Biriari	109	70	50
27	Bilta	101	70	50
28	Boha	160	76	52
29	Budadhro	73	66	48
30	Budrya	88	68	50
31	Butta (Abdawaii)	30	62	46
32	Chalang Vandh	53	64	48
33	Charopdi Moti	25	62	46
34	Charopdi Nani	24	62	46
35	Chavadaka	152	74	52
36	Chhachhi	165	76	52
37	Chhadura	48	64	48
38	Chhasra	29	62	46
39	Chiyasar	151	74	52
40	Daban	71	66	48
41	Dadamapar	52	64	48
42	Daha	159	76	52
43	Darad Vandh	57	64	48
44	Dhana Vara Vada	125	72	50
45	Dhufi Moti	74	66	48
46	Dhufi Nani	75	66	48
47	Dhunvai	164	76	52
48	Duja Vandh	127	72	52
49	Dumra	147	74	52
50	Fulay	12	60	46
51	Fulay Vandh	82	68	50
52	Gadhvala Vada	126	72	52
53	Golay	2	60	46
54	Goyla	18	60	46
55	Gudthar	47	64	48
56	Hadapar	144	74	52
57	Hajapar	138	74	52
58	Hamirpar	76	66	48
59	Hingania	153	76	52
60	Hothiay (Vajir-Vandh-H)	1	60	46
61	Hothi Vandh	60	64	48
62	Ishawali Vandh	118	72	50
63	Jabra Vandh	56	64	48
64	Jagaliya	19	60	46
65	Jakhau	54	64	48
66	Jana-Kosa	28	62	46
67	Jasapar	59	64	48
68	Jogiyay	21	60	46
69	Kadoli	115	70	50
70	Kalar Vandh	137	74	52
71	Kalatalav	78	66	48
72	Kamand	116	70	50
73	Kanakpar	128	71	52
74	Kandhay	133	72	52
75	Karaiya	44	64	48

ALPHABETIC LIST OF VILLAGES

4 ABDASA TALUKA—*Contd.*

Sl. No.	Name of Village	Location Code No.	Page No. Part A Village Directory	Page No. Part B Primary Census Abstract
1	2	3	4	5
76	Karamta	8	60	46
77	Karodiya Mota	161	76	52
78	Karodiya Nana	162	76	52
79	Ker Vandh	36	62	48
80	K hanay	70	66	48
81	Kharua	135	74	52
82	Khirsara	99	70	50
83	Khirsara Vinjhan	140	74	52
84	Khuado	145	74	52
85	Kosa	27	62	46
86	Kothara	96	68	50
87	Kukadau	58	64	48
88	Kunathia	77	66	48
89	Kuvapaddhar	43	64	48
90	Laiyari	22	62	46
91	Lakhania	45	64	48
92	Lala	87	68	50
93	Lathedi	163	76	52
94	Meman Vandh	50	64	48
95	Meru Vandh	119	72	50
96	Miyani	139	74	52
97	Mohadi	26	62	46
98	Mokarshi Vandh	49	64	48
99	Mokhra	17	60	46
100	Mothala	129	72	52
101	Nagor	110	70	50
102	Nanavada	124	72	50
103	Nandhra Mota	157	76	52
104	Nandhra Nana	158	76	52
105	Nangiya	31	62	46
106	Nani Vandh	83	68	50
107	Naranpar	141	74	52
108	Naredi	154	76	52
109	Navavas (Vandh)	5	60	46
110	Nodevandh	81	68	50
111	Notiyar Vandh	37	62	48
112	Nundhatad	136	74	52
113	Odhejawali Vandh	61	64	48
114	Pat	69	66	48
115	Pay	95	68	50
116	Piyoni	131	72	52
117	Prajau	85	68	50
118	Ragan Vandh	40	62	48
119	Rampar	34	62	46
120	Ranpur	89	68	50
121	Rapar Gadhvali	114	70	50
122	Rava	108	70	50
123	Raydhanpar	150	74	52
124	Raydhanpar (Moti and Nani)	79	66	48
125	Reladiya Manjal	149	74	52
126	Saleman Vandh	111	70	50
127	Samanda	103	70	50
128	Sandhan	146	74	52
129	Sandhav	98	70	50
130	Sanosara	156	76	52
131	Sanyara	97	68	50
132	Sarangvado	10	60	46
133	Sarguara	130	72	52
134	Shiru Vandh	120	72	50
135	Sindhodi Moti	91	68	50
136	Sindhodi Nani	92	68	50
137	Sudadhro Moti	66	66	48
138	Sudadhro Nani	65	66	48
139	Sujapar	32	62	46
140	Sukhpar Bara	46	64	48
141	Sukhpar (Savand)	23	62	46
142	Suthari	117	70	50
143	Tera	67	66	48
144	Theba Vandh	62	66	48
145	Thumdi	6	60	46
146	Trambau	33	62	46
147	Ukir	15	60	46
148	Ustiya (Bandiya-H)	41	62	48

ALPHABETIC LIST OF VILLAGES

4 ABDASA TALUKA—*Concld.*

Sl. No.	Name of Village	Location Code No.	Page No. Part A Village Directory	Page No. Part B Primary Census Abstract
1	2	3	4	5
149	Vadapaddhar	84	68	50
150	Vadsar	35	62	46
151	Vagapaddhar	11	60	46
152	Vagoth	14	60	46
153	Valsra	16	60	46
154	Vamoti Moti	102	70	50
155	Vamoti Nani	104	70	50
156	Vandhawali Vandh	123	72	50
157	Vandh Timbo	105	70	50
158	Vandi Moti	148	74	52
159	Vandi Nani	142	74	52
160	Vanku	93	68	50
161	Varadiya	112	70	50
162	Varnori Ludia	90	68	50
163	Vayor	9	60	46
164	Vingaber	86	68	50
165	Vinjhan	121	72	50

Amenities and

Location Code No.	Name of village	Total area of the village (in hectares)	Total population and number of households	Amenities available (If not available within the village, a dash(-) is shown in the column and next to it in the brackets, the distance in broad ranges viz.,-5 kms, 5-10 kms and 10 + kms of the nearest place where the facility is available is given.)						
				Educational	Medical	Drinking Water (potable)	Post and Telegraph	Day or days of Market/ Hat, if any	Communication, (Bus-stop, Railway Station, Water way)	Approach to village
1	2	3	4	5	6	7	8	9	10	11
1	Hothiay (Vijit-Vandh 1 7)	1,197.08	161 (30)	-(5-10 kms)	-(10+ kms)	W,Tk	-(5-10 kms)	..	BS	KR
2	Golay	2,377.28	287 (53)	P	-(10+ kms)	Tk	-(-5 kms)	..	BS	KR
3	Ber Moti	1,677.01	344 (67)	P	-(10+ kms)	W,Tk	PO	..	BS	KR
4	Ber Nani	1,865.70	195 (38)	P	-(10+ kms)	W,Tk	-(-5 kms)	..	BS	KR
5	Navavas (Vandh)	640.75	88 (16)	-(-5 kms)	-(10+ kms)	Tk	-(5-10 kms)	..	-(-5 kms)	KR
6	Thumdi	510.27	48 (10)	-(-5 kms)	-(10+ kms)	Tk	-(-5 kms)	..	BS	KR
7	Akri Moti	3,543.27	271 (51)	P	-(10+ kms)	W,Tk	PO	..	BS	KR
8	Karamta	2,150.30	121 (28)	P	-10+ kms)	Tk	-(-5 kms)	..	BS	KR
9	Vayor	1,499.16	1,338 (234)	P	MCW,PHS,D, FPC,SMP, CHW,O	T,W,Tk	PO	..	BS	KR
10	Sarangvado	1,060.99	21 (5)	-(-5 kms)	-(10+ kms)	Tk,N	-(-5 kms)	..	-(-5 kms)	KR
11	Vagapaddhar	1,914.38	345 (60)	P	-(10+ kms)	W,Tk	-(5-10 kms)	..	BS	KR
12	Fulay	1,465.81	239 (40)	P	-(10+ kms)	T,W,Tk	PO	..	BS	KR
13	Bhoa	791.10	71 (14)	-(-5 kms)	-(5-10 kms)	T,Tk	-(-5 kms)	..	BS	KR
14	Vagoth	710.65	140 (24)	P	-(-5 kms)	W,Tk,R,S,O	-(-5 kms)	..	BS	KR
15	Ukir	1,439.88	300 (58)	P	CHW	W,Tk,R,S	-(-5 kms)	..	BS	KR
16	Valara	446.83	200 (39)	P	-(10+ kms)	W,Tk	PO	..	-(5-10 kms)	KR
17	Mokhra	309.45	299 (55)	P	CHW	W,Tk,R, F,C	PO	..	BS	KR
18	Goyla	2,206.27	331 (62)	P	-(10+ kms)	W,Tk,R,C	PO	..	BS	KR
19	Jagaliya	2,690.91	757 (142)	P	D,CHW	W,Tk,R,C	PO	..	BS	KR
20	Aida	3,191.66	583 (100)	P	-(10+ kms)	W,Tk	PO	..	BS	KR
21	*Jogiyay	+	..	..	..	..	..	..	..	..

* Uninhabited
+ Included in the Area of Laiyari, L.C.No.22

Land Use

Amenities—*Contd.*			Land use (i. e., area under different types of land use in hectares rounded upto 2 decimal places.)					Remarks (including any place of religious, historical or archaeological interest)	Location Code No.
Nearest town nd distance ina km.)	Power Supply	Staple Food	Forest	Irrigated by Source	Un-irrigated	Culturable waste (including gauchar and groves)	Area not available for cultivation		
12	13	14	15	16	17	18	19	20	1
Naliya-52	..	Bajri, Wheat, Rice	..	—	86.08	63.00	1,048.00	..	1
Naliya-51	—	Bajri, Wheat, Rice	—	..	153.00	103.00	2,121.28	—	2
Naliya-45	..	Bajri, Wheat, Rice	..	..	182.00	1,482.00	13.01	N2	3
Naliya-42	..	Bajri, Wheat, Rice	..	—	111.00	1,279.00	475.70	N	4
Naliya-41	..	Bajri, Wheat, Rice	..	..	52.00	41.75	547.00	—	5
Naliya-50	—	Bajri, Wheat, Rice	..	—	43.00	311.00	156.27	—	6
Naliya-44	..	Bajri, Wheat, Rice	..	—	1,730.00	56.27	1,757.00	—	7
Naliya-35	—	Bajri, Wheat, Rice	..	..	124.00	614.00	1,412.30	—	8
Naliya-30	EA	Bajri, Wheat	—	T (52.00) W (52.00)	374 00	160.00	913.16	N4 ; M2	9
Naliya-41	..	Bajri, Wheat, Rice	—	..	684.00	17.00	359.99	—	10
Naliya-43	—	Bajri, Wheat, Rice	..	—	404.00	69.00	1,441.38	—	11
Naliya-28	..	Bajri, Wheat, Rice	—	..	427.00	282.00	756.81	..	12
Naliya-40	—	Bajri, Wheat, Rice	..	..	216.00	80.00	495.10	—	13
Naliya-27	..	Bajri, Wheat	..	..	142.00	74.65	494.00	—	14
Naliya-30	—	Bajri, Wheat	..	T (1.00) W (1.00)	265.00	189.00	984.88	..	15
Naliya-37	—	Bajri, Wheat, Rice	..	—	280.00	—	166.83	..	16
Naliya-37	..	Bajri, Wheat,		..	294.00	12.00	3.45	N3	17
Naliya-38	EA	Bajri, Wheat	—	..	310.00	276.00	1,620.27	..	18
Naliya-42	EA	Bajri, Wheat	..	..	837.00	417.00	1,436.91	N2	19
Naliya-31	EA	Bajri, Wheat, Rice	..	..	1,022.00	1,026.66	1,143.00	N	20
..	..	..	..	..	—	—	..	..	21

Location Code No.	Name of village	Total area of the village (in hectares)	Total population and number of households	Amenities available (If not available within the village, a dash(-) is shown in the column and next to it in the brackets, the distance in broad ranges viz., -5 kms, 5-10 kms and 10 + kms of the nearest place where the facility is available is given.)						
				Educational	Medical	Drinking Water (potable)	Post and Telegraph	Day or days of Market/ Hat, if any	Communication, (Bus-Stop, Railway Station, Waterway)	Approach to village
1	2	3	4	5	6	7	8	9	10	11
22	Laiyari	1,636.35	313 (68)	P	-(5-10 kms)	W,Tk,R	-(5-10 kms)	..	-(5-10 kms)	KR
23	Sukhpar (Sayand)	971.91	141 (23)	P	O	W,Tk	PO	..	BS	KR
24	Charopdi Nani	650.76	109 (18)	-(-5 kms)	-(5-10 kms)	T,W,Tk, R,S,N	-(-5 kms)	..	BS	KR
25	Charopdi Moti	1,445.58	223 (39)	P	-(-5 kms)	T,W,Tk, R,S	PO	..	BS	KR
26	Mohadi	602.53	292 (53)	-(5-10 kms)	-(10+ kms)	T,W,Tk, R,N	-(5-10 kms)	..	BS	KR
27	Kosa	3,118.22	197 (40)	P	O	W,Tk	-(5-10 kms)	..	-(-5 kms)	KR
28	*Jana-Kosa	872.41	..	..	..	..	..	..	..	..
29	Chhasra	781.79	256 (45)	P	CHW,O	Tk	PO	..	BS	KR
30	Butta (Abdawali)	2,558.68	712 (140)	P	-(10+ kms)	Tk	PO	..	BS	KR
31	Nangiya	2,094.34	260 (63)	P	-(5-10 kms)	W,Tk	PO	..	-(5-10 kms)	KR
32	Sujapar	1,773.42	419 (85)	P	-(5-10 kms)	W,Tk	PO	..	BS	KR
33	Trambau	1,258.20	540 (94)	P	-(-5 kms)	W,Tk	-(-5 kms)	..	BS	KR
34	Rampar	4,124.28	1,009 (195)	P	PHS,FPC, CHW	W,Tk	PO	..	BS	KR
35	Vadsar	+	197 (36)	P	O	Tk,R	PO	..	BS	KR
36	Ker Vandh	2,200.61	573 (111)	P	O	Tk	PO	..	BS	KR
37	Notiyar Vandh	@	48 (10)	-(-5 kms)	-(-5 kms)	Tk	-(-5 kms)	..	BS	KR
38	Ashapar	2,015.75	567 (105)	P	-(5-10 kms)	T,W,Tk	PO	..	BS	KR
39	Bara	2,054.33	548 (98)	P	CHW	W,Tk, R,C	PO	..	-(-5 kms)	KR
40	*Ragan Vandh	202.97	..	..	..	..	..	..	..	..
41	Ustiya	1,359.93	701 (148)	P	-(10+ kms)	Tk	PO	..	BS	PR,KR

+ Area included in the Ker Vandh village L.C.No. 36
@ Area included in Naliya town
* Uninhabited

DIRECTORY

Land Use

Amenities—*Contd.*			Land use (i. e., area under different types of land use in hectares rounded upto 2 decimal places.)					Remarks (including any place of religious, historical or archaeological interest)	Location Code No.
Nearest town and distance (in km.)	Power Supply	Staple Food	Forest	Irrigated by Source	Un-irrigated	Cultu-rable waste (inclu-ding ganchar and groves)	Area not availa-ble for culti-vation		
12	13	14	15	16	17	18	19	20	1
Naliya-15	..	Bajri, Wheat	..	..	289.35	217.00	1,130.00	..	22
Naliya-19	..	Bajri, Wheat, Rice	..	..	160.00	100.00	711.91	..	23
Naliya-23	..	Bajri, Wheat	..	..	187.00	206.76	257.00	..	24
Naliya-24	EA	Bajri, Wheat	..	..	300.00	445.00	700.58	..	25
Naliya-31	..	Bajri, Wheat	..	..	42.00	305.00	255.53	..	26
Naliya-21	..	Bajri, Jowar, Wheat	..	..	308.00	600.00	2,210.22	..	27
..	..	..	..	..	179.00	268.00	425.41	..	28
Naliya-21	EA	Bajri, Jowar, Wheat	..	..	266.00	175.00	340.79	..	29
Naliya-25	EA	Bajri, Wheat, Rice	..	..	871.68	291.00	1,396.00	N	30
Naliya-22	EA	Bajri, Jowar, Wheat, Rice	..	..	684.00	153.00	1,257.34	N	31
Naliya-16	..	Bajri, Jowar, Wheat, Rice	..	..	827.00	176.00	770.42	N	32
Naliya-11	EA	Bajri, Jowar, Wheat	..	T (9.00) W (9.00)	660.00	..	589.20	..	33
Naliya-22	ED,EO	Bajri, Jowar, Wheat	..	..	1,488.00	2,394.00	242.28	N3	34
Naliya-14	EA	Bajri, Jowar, Wheat, Rice	..	..	..	..	..	..	35
Naliya-18	..	Bajri, Jowar, Wheat	..	..	920.00	560.00	720.61	N	36
Naliya-12	..	Bajri, Jowar, Wheat	..	..	..	..	..	..	37
Naliya-6	ED	Bajri, Jowar, Wheat, Rice	..	..	815.00	115.00	1,085.75	N	38
Naliya-16	EA	Bajri, Jowar, Wheat, Rice	..	..	518.33	262.00	1,274.00	N	39
..	..	..	..	..	15.00	40.97	147.00	..	40
Naliya-26	EA	Bajri, Jowar, Wheat, Rice	281.00	T (10.00) GC (10.00)	786.00	224.00	58.93	N	41

Amenities and

Location Code No.	Name of village	Tota area of the village (in hectares)	Total population and number of households	Amenities available (if not available within the village, a dash(-) is shown in the column and next to it in the brackets, the distance in broad ranges viz.. -5 kms, 5-10 kms and 10 + kms of the nearest place where the facility is available is given.)						
				Educational	Medical	Drinking Water (potable)	Post and Telegraph	Day or days of Market/ Hat, if any	Communication, (Bus-Stop Railway Station, Waterway)	Approach to village
1	2	3	4	5	6	7	8	9	10	11
42	Bandiya	4,419.43	689 (130)	P	-(-5 kms)	Tk	PO	..	BS	PR,KR
43	Kuvapaddhar	1,282.02	341 (70)	P	-(-5 kms)	TW,Tk	-(5-10 kms)	..	BS	PR,KR
44	Karaiya	1,202.67	117 (19)	P	-(5-10 kms)	Tk	-(5-10 kms)	..	BS	KR
45	Lakhapar (Bara)	2,220.22	418 (74)	P	-(5-10 kms)	Tk	PO	..	BS	KR
46	Sukhpar Bara	824.40	167 (31)	P	-(-5 kms)	W,Tk,R	-(-5 kms)	..	-(-5 kms)	KR
47	Gudthar	1,015.48	65 (14)	-(-5 kms)	-(-5 kms)	W,Tk,R	-(-5 kms)	..	BS	KR
48	Chhadura	1,738.61	520 (92)	P	-(-5 kms)	W,Tk	PO	..	BS	KR
49	Mokarshi Vandh	**	279 (47)	P	-(-5 kms)	W,Tk	-(-5 kms)	..	BS	KR
50	Meman Vandh	**	84 (11)	-(-5 kms)	-(-5 kms)	W,Tk	-(-5 kms)	..	BS	KR
51	Bhadu Vandh	**	62 (8)	-(5-10 kms)	-(5-10 kms)	W,Tk	-(5-10 kms)	..	BS	KR
52	Dadamapar	+	276 (47)	P	-(5-10 kms)	W,Tk	-(5-10 kms)	..	BS	PR,KR
53	*Chalanga Vandh	+	..	..	..	..	..	..	..	..
54	Jakhau	13,014.48	3,086 (658)	P(2),O	PHS,D,FPC, RP,CHW	W,Tk	PTO,Phone	..	BS	PR,KR NW
55	Bela Vandh	+	95 (21)	P	-(5-10 kms)	W,Tk,R	-(5-10 kms)	..	BS	KR
56	Jabra Vandh	+	47 (7)	-(5-10 kms)	RP,CHW	W	-(5-10 kms)	..	BS	KR
57	Darad Vandh	+	56 (10)	-(5-10 kms)	-(5-10 kms)	W,Tk	-(5-10 kms)	..	-(5-10 kms)	KR
58	Kukadau	932.47	177 (35)	P	-(5-10 kms)	W,Tk,R	-(5-10 kms)	..	-(-5 kms)	KR
59	Jasapar	746.93	160 (34)	P	-(5-10 kms)	W,Tk	PO	..	BS	KR
60	Hothi Vandh	**	63 (12)	-(-5 kms)	-(-5 kms)	Tk	-(-5 kms)	..	-(-5 kms)	PR
61	Odhejawajli Vandh	**	50 (7)	-(-5 kms)	-(-5 kms)	W,Tk	-(-5 kms)	..	-(-5 kms)	KR

** Included in Naliya Town.

+ Area Included in the Jakhau Village L.C. No. 54

* Uninhabited.

Land Use

Amenities—*Contd.*			Land use (i.e. area under different types of land use in hectares rounded upto 2 decimal places.)					Remarks (including any place of religious, historical or archaeological interest)	Location Code No.
Nearest town and distance (in kms.)	Power Supply	Staple Food	Forest	Irrigated by Source	Un-irrigated	Cultu-rable waste (including gauchar and groves)	Area not available for cultivation		
12	13	14	15	16	17	18	19	20	1
Nallya-32	--	Bajri, Jowar, Wheat Rice	281.00	..	1,938.00	1,700.43	500.00	--	42
Naliya-20	EA	Bajri, Jowar, Wheat	--	..	272.02	..	1,010.00	..	43
Naliya-25	--	Bajri, Wheat	--	--	240.67	66.00	896.00	--	44
Naliya-18	EA	Bajri, Wheat	--	T (20.00) Tk (20.00)	582.00	432.00	1,186.22	..	45
Naliya-9	--	Bajri, Jowar, Wheat, Rice	--	--	255.40	113.00	456.00	--	46
Naliya-8	--	Bajri, Jowar, Wheat, Rice	--	--	239.41	11.00	765.00	--	47
Naliya-2	EAg	Bajri, Jowar, Wheat, Rice	--	T (35.00) WB (35.00)	726.00	27.00	950.61	N2	48
Naliya-10	EA	Bajri, Jowar	--	--	--	..	--	..	49
Naliya-9	--	Bajri, Jowar	--	--	--	..	--	..	50
Naliya-10	..	Bajri, Jowar, Wheat, Rice	..	..	--	..	..	..	51
Naliya-10	EA	Bajri, Jowar, Wheat, Rice	--	..	--	--	..	--	52
--	--	..	..	..	..	..	..	--	53
Naliya-14	ED,EO	Bajri, Jowar, Wheat, Rice	..	--	4,224.00	356.00	8,434.48	Pilgrimage place for Jains N7, M2, C	54
Naliya-17	..	Bajri, Jowar, Wheat, Rice	--	..	..	--	..	--	55
Naliya-14	..	Bajri, Jowar, Wheat, Rice	..	..	--	--	--	..	56
Naliya-21	--	Bajri, Jowar, Wheat, Rice	--	..	--	--	--	--	57
Naliya-9	EA	Bajri Jowar, Wheat, Rice	--	..	345.00	530.00	57.47	--	58
Naliya-6	EA	Bajri, Jowar, Wheat, Rice	--	--	211.93	417.60	118.00	--	59
Naliya-7	--	Bajri	--	--	--	--	--	..	60
Naliya-3	--	Bajri	--	..	..	..	--	..	61

Location Code No.	Name of village	Total area of the village (in hectares)	Total population and number of households	Amenities available (if not available within the village, a dash(-) is shown in the column and next to it in the brackets, the distance in broad ranges viz., -5 kms, 5-10 kms and 10+ kms of the nearest place where the facility is available is given.)						
				Educational	Medical	Drinking Water (potable)	Post and Telegraph	Day or days of Market/ Hat, if any	Communication, (Bus-Stop, Railway Station, Water-way)	Approach to village
1	2	3	4	5	6	7	8	9	10	11
62	*Theba Vandh	@	..	..	..	..	..	..	..	..
63	*Bhajir Vandh	@	..	..	..	..	..	..	..	..
64	Bhadra Vandh	@	163 (33)	-(-5 kms)	-(-5 kms)	Tk	-(-5 kms)	..	BS	KR
65	Sudadhro Nani	806.82	310 (53)	P	CHW	W,Tk,R	-(-5 kms)	..	-(5-10 kms)	KR
66	Sudadhro Moti	2,997.31	770 (146)	P	CHW	W,Tk,R	PO	..	-(5-10 kms)	KR
67	Tera	4,586.17	2,485 (499)	P(2)	D,FPC	W,Tk,O	PTO	..	BS	PR
68	Bharapar	++	330 (67)	P	O	Tk	PO	..	BS	KR
69	Pat	1,396.27	123 (19)	P	-(5-10 kms)	Tk	-(5-10 kms)	..	BS	PR
70	Khanay	2,062.28	237 (54)	P	CHW	Tk	PO	..	-(5-10 kms)	KR
71	Daban	891.81	79 (19)	-(-5 kms)	-(10+ kms)	W,Tk,Hp	-(-5 kms)	..	-(-5 kms)	KR
72	Balapar	1,526.09	224 (45)	P	-(5-10 kms)	Tk	PO	..	BS	PR,KR
73	Budadhro	++	152 (26)	-(-5 kms)	-(5-10 kms)	Tk,R	-(-5 kms)	..	BS	PR,KR
74	Dhufi Moti	2,192.16	443 (89)	P	-(5-10 kms)	Tk	PO	..	BS	PR
75	Dhufi Nani	1,572.56	297 (60)	P	-(5-10 kms)	Tk	PO	..	BS	PR
76	Hamirpar	636.56	428 (95)	P	-(-5 kms)	Tk	PO	..	BS	PR
77	Kunathiya	1,018.59	259 (46)	-(5-10 kms)	-(5-10 kms)	Tk	-(5-10 kms)	..	-(5-10 kms)	KR
78	Kalatalav	1,019.94	479 (95)	P	-(-5 kms)	Tk	PO	..	-(-5 kms)	KR
79	Rayadhanpar	126.04	266 (42)	-(-5 kms)	-(-5 kms)	Tk	-(-5 kms)	..	-(-5 kms)	KR
80	Bhanada	3,035.33	1,212 (241)	P	-(5-10 kms)	W,Tk	PO	..	BS	PR,KR

* Uninhabited,
@ Area included in Naliya Town.
+ Area included in Balapar (L.C. No. 72).
++ Area included in Dhufi Moti (L.C. No. 74).

Land Use

Amenities—*Contd.*			Land use (i. e., area under different types of land use in hectares rounded upto 2 decimal places.)					Remarks (including any place of religious, historical or archaeological interest)	Location Code No.
Nearest town and distance (in km.)	Power Supply	Staple Food	Forest	Irrigated by source	Un-irrigated	Cultu-rable waste (inclu-ding gauchar and groves)	Area not availa-ble for culti-vation		
12	13	14	15	16	17	18	19	20	1
..	..	..	..	..	..	..	..	..	62
..	..	..	..	..	..	..	..	..	63
Naliya-6	..	Bajri	..	..	..	..	..	..	64
Naliya-6	EA	Bajri, Jowar	..	..	538.82	76.00	192.00	..	65
Naliya-3	EA	Bajri, Jowar	..	..	1,655.00	877.00	465.31	..	66
Naliya-12	EA	Bajri, Wheat	..	T (80.00) GC (80.00)	1,931.00	2,137.00	468.17	"Panch Tirth" Jain Derasar. N4: M3	67
Naliya-26	ED	Bajri, Wheat	..	..	..	..	..	..	68
Naliya-27	..	Bajri, Wheat	..	..	337.27	115.00	944.00	..	69
Bhuj-81	..	Bajri, Wheat	..	..	653.00	144.00	1,265.28	N	70
Bhuj-80	..	Bajri, Wheat	..	..	159.00	285.00	447.81	..	71
Naliya-25	EA	Bajri, Wheat, Rice	..	..	469.00	418.00	639.09	..	72
Nallya-25	..	Bajri, Wheat, Rice	..	..	..	..	..	..	73
Naliya-21	ED	Bajri, Wheat	..	T (6.00) Tk (6.00)	1,136.00	690.16	360.00	N2	74
Naliya-20	EA	Bajri, Wheat	..	T (21.00) GC (21.00)	360.00	1,096.00	95.56	..	75
Naliya-16	ED	Bajri, Wheat	..	T (14.00) GC (10.00) W (4.00)	618.00	3.00	1.56	N3	76
Naliya-20	..	Bajri, Wheat	..	T (30.00) GC (30.00)	250.00	88.59	650.00	..	77
Naliya-16	EA	Bajri, Wheat	..	..	545.00	337.94	137.00	N	78
Naliya-11	EA	Bajri, Wheat	..	..	126.04	..	..	N3	79
Naliya-10	EA	Bajri, Jowar, Wheat	534.33	..	886.00	855.00	760.00	..	80

Location Code No.	Name of village	Total area of the village (in hectares)	Total population and number of households	Amenities available (if not available within the village, a dash(-) is shown in the column and next to it in the brackets, the distance in broad ranges viz., -5 kms, 5-10 kms and 10 + kms of the nearest place where the facility is available is given.)						
				Educational	Medical	Drinking Water (potable)	Post and Telegraph	Day or days of Market/ Hat, if any	Communication (Bus-Stop, Railway Station, Waterway)	Approach to village
1	2	3	4	5	6	7	8	9	10	11
98	Sandhav	2,060.15	474 (97)	P	H,D	W,Tk.R	PO	..	BS	KR
99	Khirsara	1,414.64	674 (115)	P	-(5-10 kms)	W,Tk	PO	..	BS	PR
100	Bhachunda	2,731.57	509 (105)	P	-(5-10 kms)	W,Tk,Hp R	PO	..	BS	KR
101	Bitta	2,922.51	1,501 (319)	P(2).H	PHS,D,FPC	W,Tk, R,C	PO	..	BS	PR,KR
102	Vamoti Moti	3,232.53	889 (183)	P	CHW	W,Tk R,C	PO	..	BS	KR
103	Samanda	2,027.23	72 (13)	-(-5 kms)	-(-5 kms)	W.Tk.R	PO	..	-(-5 kms)	KR
104	Vamott Nani	3,111.48	646 (130)	P	-(10+ kms)	W,Hp	PO	..	BS	PR
105	*Vandh Timbo	355.71	..	..	..	..	..	..	..	..
106	Bhavanipar	2,023,.47	1,143 (216)	P(2)	RP	T,W,Tk	PO	..	BS	PR,KR
107	Berachiya	631.55	467 (88)	P	-(5-10 kms)	W,Tk	PO	..	BS	PR,KR
108	Rava	1,974.02	758 (151)	P	CHW,O	W,Tk.R	PO	..	BS	KR
109	Birlari	933.72	262 (60)	P	CHW	W,Tk,R	-(10+ kms)	..	BS	KR
110	Nagor	250.34	220 (30)	P	-(5-10 kms)	W,Tk	-(-5 kms)	..	BS	KR
111	*Saleman Vandh	+	..	..	..	..	..	..	..	..
112	Varadiya	1,627.34	1,576 (282)	P	D	T,W,Tk	PO	..	BS	PR
113	Arikhana	1,404.30	586 (109)	P	-(5-10 kms)	W,Tk	PO	..	BS	KR
114	Rapar Gadhvali	1,245.17	316 (75)	P	CHW	W,Tk	PO	..	BS	KR
115	Kadoli	1,108.82	201 (32)	P	-(-5 kms)	Tk	-(-5 kms)	..	BS	KR
116	Kamand	950.08	48 (6)	-(5-10 kms)	-(5-10 kms)	Tk	-(-5 kms)	..	-(5-10 kms)	KR
117	Suthari	6,793.56	1,894 (399)	P,H	PHS,FPC, RP	W,Tk	PO	..	BS	PR,KR

* Uninhabited
\+ Area included in Vinjhan. L.C.No. 121

Land Use

Amenities—*Contd.*			Land use (i. e., area under different types of land use in hectares rounded upto 2 decimal places.)					Remarks (including any place of religious, historical or archaeological interest)	Location Code No.
Nearest town and distance (in km.)	Power Supply	Staple Food	Forest	Irrigated by Source	Un-irrigated	Culturable waste (including gauchar and groves)	Area not available for cultivation		
12	13	14	15	16	17	18	19	20	1
Naliya-23	ED	Bajri, Jowar, Wheat	..	T (11.00) GC (11.00)	977.15	885.00	187.00	N	98
Naliya-10	EA	Bajri	..	T (5.00) W (5.00)	954.64	398.00	57.00	–	99
Naliya-28	EA	Bajri, Wheat	..	–	1,946.00	785.57	–	T	100
Naliya-24	EA	Bajri, Wheat, Rice	..	T (45.00) WE (45.00)	1,445.00	751.00	681.51	N5; M2; C	101
Naliya-35	EA	Bajri, Wheat, Rice	–	T (15.00) W (15.00)	1,453.00	42.53	1,722.00	–	102
Naliya-38	–	Bajri, Wheat, Rice	..	–	306.00	300.23	1,421.00	–	103
Nallya-35	EA	Bajri, Wheat	..	T (8.00) W (8.00)	1,008.48	702.00	1,393.00	N3	104
..	..	–	..	T (44.00) GC (44.00)	204.71	7.00	100.00	–	105
Naliya-33	EA	Bajri, Wheat, Rice	–	T (150.00) GC (121.00) W (29.00)	900.00	583.47	390.00	N2	106
Naliya-28	ED,EAg	Bajri, Wheat, Rice	–	T (2.00) WE (2.00)	588.00	8.00	33.55	N2	107
Naliya-28	EA	Bajri, Wheat, Rice	..	T (35.00) WE (35.00)	1,006.02	659.00	274.00	N2	108
Naliya-24	EAg	Bajri, Wheat, Rice	..	T (21.00) W (6.00) WE (15.00)	..	646.00	266.72	..	109
Naliya-23	ED	Bajri, Wheat, Rice	–	–	137.34	40.00	73.00	–	110
–	–	..	..	–	–	..	–	–	111
Naliya-24	EA	Bajri, Jowar, Wheat, Rice	–	–	1,161.34	89.00	377.00	N3	112
Naliya-28	EA	Bajri, Wheat, Rice	–	..	679.00	377.00	348.30	–	113
Naliya-36	EA	Bajri, Wheat, Rice	..	T (2.00) Tk (2.00)	283.17	62.00	898.00	N	114
Naliya-40	EA	Bajri, Wheat, Rice	–	..	392.00	16.82	700.00	–	115
Naliya-46	..	Bajri, Wheat, Rice	210.08	–	146.00	99.00	495.00	Panch tirthas for Jains	116
Naliya-53	ED	Bajri, Wheat, Rice	128.56	..	2,756.00	1,176.00	2,733.00	N5; M	117

TALUKA : ABDASA

VILLAGE

Amenities and

Location Code No.	Name of village	Total area of the village (in hectares)	Total population and number of households	Amenities available (if not available within the village, a dash(-) is shown in the column and next to it in the brackets, the distance in broad ranges viz., -5 kms, 5-10 kms and 10) + kms of the nearest place where the facility is available is given						
				Educational	Medical	Drinking Water (potable)	Post and Telegraph	Day or days of Market/ Hat, if any	Communication, (Bus-Stop, Railway Station, Waterway)	Approach to village
1	2	3	4	5	6	7	8	9	10	11
118	*Ishawali Vandh	**	--	--	..	..	..	..	--	..
119	*Meru Vandh	**	..	..	..	--	..	..	..	--
120	Shiru Vandh	**	132 (25)	-(-5 kms)	-(-5 kms)	Tk	-(-5 kms)	..	-(5-10 kms)	KR
121	Vinjhan	6,67 .57	1,921 (366)	P	PHS,D,FPC, RP	W,Tk Hp.R	PO	..	BS	PR
122	Amar Vandh	**	553 (83)	P	-(-5 kms)	W,Tk	-(-5 kms)	..	BS	PR
123	Vandhawali Vandh	@	1 (1)	-(-5 kms)	-(-5 kms)	W,Tk	-(-5 kms)	..	-(-5 kms)	KR
124	Nanavada	116.29	250 (41)	P	-(-5 kms)	W,C	-(-5 kms)	..	-(-5 kms)	KR
125	Dhana Vara Vada	1,399.97	795 (128)	P	-(10+ kms)	W,Tk,C	PO	..	BS	KR
126	Gadhvala Vada	1,450.45	240 (41)	P	-(5-10 kms)	W,Tk	-(-5 kms)	..	BS	PR,KR
127	*Duja Vandh	**	..	--	..	..	..	--	..	..
128	Kanakpar	313.95	235 (35)	P	-(-5 kms)	Tk	PO	--	BS	PR,KR
129	Mothala	7,231.29	3,215 (672)	P(2),O	PHS,D,FPC, RP,CHW	W,Tk	PO	..	BS	RP,KR
130	Sarguara	+	174 (35)	P	-(5-10 kms)	Tk	-(-5 kms)	..	-(-5 kms)	KR
131	Piyoni	1,506.99	40 (7)	-(-5 kms)	-(10+ kms)	W,R	-(-5 kms)	--	BS	KR
132	Balachod Nani	1,448.42	391 (79)	P	-(5-10 kms)	Tk	PO	--	-(-5 kms)	KR
133	Kandhay	1,010.24	303 (80)	P	CHW	Hp	PO	..	BS	KR
134	Bhimpar	316.71	47 (7)	-(5-10 kms)	-(5-10 kms)	Tk,R	-(5-10 kms)	..	BS	KR

* Uninhabited

** Area included in Vinjhan Village L.C. No. 121

@ Included in Naliya Town

+ Area Included in Mothala village, L.C No. 129

Land Use

Amenities—*Contd.*			Land use (i. e., area under different types of land use in hectares rounded upto 2 decimal places.)					Remarks (including any place of religious, historical or archaeological interest)	Location Code No.
Nearest town and distance (in km.)	Power Supply	Staple Food	Forest	Irrigated by source	Unirrigated	Culturable waste (including gauchar and groves)	Area not available for cultivation		
12	13	14	15	16	17	18	19	20	1
—	—	—	..	—	—	..	..	—	118
..	..	..	..	—	—	—	..	..	119
Naliya-35	..	Bajri, Jowar, Wheat, Rice	..	—	..	..	..	..	120
Naliya-32	EA	Bajri, Jowar, Wheat, Rice	—	T (155.00) GC (135.00) W (20.00)	3,393.00	1,941.57	1186.00	N9 M3 T3	121
Naliya-25	:	Bajri, Jowar, Wheat, Rice	..	..	—	—	—	—	122
Naliya-2	..	Bajri	..	—	—	..	—	—	123
Naliya-35	ED,EAg	Bajri, Jowar, Wheat	..	T (96.00) GC (40.00) W (20.00) WE (36.00)	20.29	..	..	..	124
Naliya-34	ED,EAg	Bajri, Jowar, Wheat	—	T (612.00) GC (300.00) W (12.00) WE (300.00)	296.97	383.00	108.00	N2	125
Naliya-34	EAg	Bajri, Wheat, Rice	—	T (120.00) GC (100.00) WE (20.00)	471.46	775.00	84.00	M1 T	126
..	..	..	—	..	—	..	..	—	127
Naliya-40	EA	Bajri, Jowar, Wheat, Rice	—	T (40.00) GC (30.00) W (10.00)	272.00	1.95	—	..	128
Naliya-40	ED	Bajri, Wheat, Rice	1,435.00	..	1,612.00	887.30	3,297.29	N4 M2 C	129
Naliya-30	—	Bajri, Jowar, Wheat	—	..	—	—	—	—	130
Naliya-50	EAg	Bajri, Wheat, Rice	..	T (75.00) W (70.00) WE (5.00)	275.00	110.00	1,046.99	N2	131
Naliya-46	EA	Bajri, Jowar, Wheat	..	T (27.00) W (27.00)	31 .42	295.00	810.00	N2 T	132
Naliya-40	ED,EAg	Bajri, Wheat, Rice	—	T (30.00) W (25.00) WE (5.00)	350.24	60.00	570.00	N	133
Naliya-42	—	Bajri, Wheat, Rice	..	—	148.00	68.71	100.00	—	134

TALUKA : ABDASA

VILLAGE

Amenities and

Location Code No.	Name of village	Total area of the village (in hectares)	Total population and number of households	Amenities available (if not available within the village, a dash(-) is shown in the column and next to it in the brackets, the distance in broad ranges viz., -5 kms, 5-10 kms and 10 + kms of the nearest place where the facility is available is given.)						
				Educational	Medical	Drinking Water (potable)	Post and Telegraph	Day or days of Market/ Hat, if any	Communication (Bus-Stop, Railway Station, Waterway)	Approach to village
1	2	3	4	5	6	7	8	9	10	11
135	Kharua	744.70	280 (64)	P,O	-(5-10 kms)	W,Tk	PO	..	BS	KR
136	Nundhatad	2,319.07	1,171 (226)	P	D	W,Tk,R	PO	..	BS	PR,KR
137	Kalar Vandh	**	105 (18)	P	-(10+ kms)	W,Tk	-(5-10 kms)	..	-(5-10 kms)	KR
138	Hajapar	270.85	652 (126)	P	-(-5 kms)	T,W,Tk	PO	..	BS	KR
139	Miyani	644.42	42 (9)	-(-5 kms)	-(-5 kms)	W,R	-(-5 kms)	..	-(-5 kms)	KR
140	Khirsara Vijjhan	1,008.64	633 (99)	P	-(10+ kms)	W,Tk,R	-(-5 kms)	..	-(-5 kms)	KR
141	Naranpar	763.34	476 (98)	P,O	CHW	W,Tk	-(-5 kms)	..	BS	KR
142	Vandi Nani	**	35 (5)	P	-(-5 kms)	Tk,R	-(-5 kms)	..	BS	PR,KR
143	Bera	***	166 (23)	-(5-10 kms)	-(5-10 kms)	W,Tk	-(5-10 kms)	..	-(5-10 kms)	KR
144	Hadapar	***	120 (14)	-(5-10 kms)	-(5-10 kms)	W,Tk	-(5-10 kms)	..	-(5-10 kms)	KR
145	Khuado	623.97	197 (39)	P	-(5-10 kms)	W,Tk	-(10+ kms)	..	-(5-10 kms)	KR
146	Sandhan	3,846.09	1,521 (305)	P	RP	W,N,R	PO	..	BS	KR
147	Dumra	2,657.42	1,693 (360)	P,H,O	H,MH,D	T,W,Tk	PO	..	BS	PR,KR
148	Vandi Moti	571.95	320 (64)	P	-(-5 kms)	W	PO	..	BS	KR
149	Reladiya Manjal	1,746.07	605 (129)	P,O	-(5-10 kms)	W,Tk	PO	..	BS	KR
150	Raydhanpar	1,420.58	664 (150)	P,O	-(10+ kms)	W,Tk	PO	..	BS	KR
151	Chiyasar	2,266.69	705 (157)	P,O	-(10+ kms)	W,Tk	PO	..	BS	KR
152	*Chavadaka	183.30	--	..	--	--	--	..	--	--

* Uninhabited

** Area Included in Vinjhan Village L.C. No.121

*** Area Included in Suthari Village L.C. No. 117

DIRECTORY

Land Use

Amenities—*Contd.*			Land use (i. e., area under different types of land use in hectares rounded upto 2 decimal places.)					Remarks (including any place of religious, historical or archaeological interest)	Location Code No.
Nearest town and distance (in km.)	Power Supply	Staple Food	Forest	Irrigated by Source	Un-irrigated	Culturable waste (including gauchar and groves)	Area not available for cultivation		
12	13	14	15	16	17	18	19	20	1
Naliya-45	EA	Bajri Wheat, Rice	..	T (6,00) W (6.00)	314.70	138.00	286.00	..	135
Naliya-40	EAg	Bajri, Jowar, Wheat, Rice	..	T (198.00) GC (146.00) WE (52.00)	1,088.00	4.00	1,029.07	N3. C2	136
Naliya-45	..	Bajri, Jowar, Wheat	..	..	..	..	..	..	137
Naliya-34	ED,EAg	Bajri, Jowar, Wheat	..	T (158 00) GC (125.00) WE (33.00)	81.00	4.00	27.85	N2	138
Naliya-45	..	Bajri, Jowar, Wheat	..	..	327.00	43.00	274.42	..	139
Naliya-35	ED,EAg	Bajri, Jowar. Wheat	..	T (102.00) W (32 00) WE (30.00) R (40.00)	514.00	119.00	273.64	..	140
Naliya-47	EAg	Bari, Jowar, Wheat, Rice	..	T (11.00) W (11.00) WE (6.00)	453.00	150.34	149.00	N2	141
Naliya-29	ED	Bajri, Wheat,	..	..	..	..	..	N	142
Naliya-45	ED	Bajri Wheat, Rice	..	..	..	..	..	..	143
Mandvi-48	..	Bajri, Wheat, Rice	..	..	..	..	..	..	144
Mandvi-50	ED EAg	Bajri, Wheat, Rice	16.00	T (4.00) WE (4.00)	286.00	250.97	67.00	..	145
Mandvi-56	EAg	Bajri. Wheat, Rice	..	T (205.00) W (100.00) WE (105.00)	498.00	2,566.00	577.09	N10: M T2	146
Mandvi-34	ED,EAg	Bajri, Wheat, Rice	..	T (132.00) WE (132.00)	1,762.00	296.00	467.42	N12: M9: T	147
Naiiya-38	EA	Bajri, Jowar, Wheat Rice	..	T (22.00) W (22.00)	399.95	88.00	62.00	..	148
Naliya-49	EAg	Bajri, Jowar, Wheat, Rice	..	T (28.00) WE (28.00)	852.07	366.00	500.00	N2: T	149
Naliya-54	EA	Bajri, Jowar, Wheat ,Rice	..	..	341.00	276.58	803.00	N3	150
Bhuj-72	EA	Bajri, Jowar, Wheat, Rice	..	..	722.00	1,283.00	261.69	N3	151
..	..	..	..	..	110.00	53.30	20.00	..	152

Amenities and

Location Code No.	Name of village	Total area of the village (in hectares)	Total population and number of households	Amenities available (if not available within the village, a dash(-) is shown in the column and next to in the brackets, the distance in broad ranges viz., -5 kms, 5-10 kms and 10 + kms of the nearest place where the facility is available is given.)						
				Educational	Medical	Drinking Water (potable)	Post and Telegraph	Day or days of Market/ Hat If any	Communication, (Bus-Stop, Railway Station, Waterway)	Approach to village
1	2	3	4	5	6	7	8	9	10	11
153	Hinganla	752.32	236 (43)	P	-(5-10 kms)	W,Tk	-(5-10 kms)	..	-(5-10 kms)	KR
154	Naredi	2,505.89	1,431 (287)	P,O	RP	W,Tk,R	PO	..	BS	KR
155	Balachod Moti	2,120.18	441 (81)	P	-(10+ kms)	O	PO	..	-(-5 kms)	KR
156	Sanosara	1,061.02	654 (132)	P	-(10+ kms)	W,Tk,Hp R,C,N	PO	..	BS	PR,KR
157	Nandhra Mota	675.13	54 (7)	-(-5 kms)	-(10+ kms)	W,Tk,Hp R,N	-(-5 kms)	..	BS	KR
158	Nandhra Nana	878.40	103 (20)	P	-(10+ kms)	R,N	-(-5 kms)	..	-(-5 kms)	PR KR
159	Daha	463.09	68 (15)	-(-5kms)	-(10+ kms)	Tk	-(-5 kms)	..	-(-5 kms)	KR
160	Boha	1,601.03	267 (49)	-(5-10 kms)	-(5-10 kms)	W,Tk,R	-(5-10 kms)	..	BS	KR
161	Karodiya Mota	1,876.20	645 (135)	P	CHW	W,Tk,R	PO	..	-(-5 kms)	KR
162	Karodiya Nana	1,107.62	157 (35)	-(-5 kms)	-(-5 kms)	W,Tk,R	-(-5 kms)	..	-(-5 kms)	KR
163	Lathedi	4,197.77	575 (122)	P	-(-5 kms)	W,Tk	PO	..	BS	PR
164	Dhunvai	276.04	76 (10)	-(-5 kms)	-(-5 kms)	Tk	-(10+ kms)	..	-(-5 kms)	KR
165	Chhachhi	528.44	357 (62)	P	-(5-10 kms)	Tk	-(10+ kms)	..	-(-5 kms)	KR
	Total	232,429.82	71,862 (13,972)	P (118) H (4) O (11)		H (3) MCW (1) MH (1) PHS (8) D (14) FPC (19) RP (9) SMP (1) CHW (22) O (8)				

Note : The figures in the last line indicate Taluka totals. The figures in brackets in this line under Col. 5, 6 and 20 indicate the number of those particular amenities.

Land Use

Amenities—*Contd.*			Land use (i.e. area under different types of land use in hectares rounded upto 2 decimal places.)					Remarks (including any place of religious, historical or archaeological interest)	Location Code No.
Nearest town and distance (in km.)	Power Supply	Staple Food	Forest	Irrigated by Source	Un-irrigated	Culturable waste (including gauchar and groves)	Area not available for cultivation		
12	13	14	15	16	17	18	19	20	1
Bhuj-48	EA	Bajri, Jowar, Wheat	..	T (1.00) W (1.00)	452.00	210.00	89.32	—	153
Naliya-60	ED,EAg	Bajri, Jowar, Wheat, Rice	—	T (14.00) W (4.00) WE (10.00)	1,340.89	606.00	545.00	N3; M	154
Naliya-46	EA	Bajri, Wheat, Rice	—	..	980.00	210.00	930.18	N3	155
Naliya-50	EA	Bajri, Jowar, Wheat, Rice	—	—	573.00	111.02	377.00	N10; M; T	156
Naliya-50	..	Bajri, Jowar, Wheat, Rice	..	—	255.00	130.00	290.13	—	157
Naliya-50	—	Bajri, Jowar, ,Wheat Rice	..	—	363.00	15.00	480.40	—	158
Naliya-35	..	Bajri, Wheat, Rice	—	..	345.00	—	118.09	—	159
Mandvi-45	EA	Bajri, Wheat,	..	..	165.00	727.03	709.00	—	160
Mandvi-40	EAg	Bajri, Wheat,	..	T (20.00) WE (20.00)	830.00	712.00	314.20	N; C	161
Mandvi-40	EAg	Bajri, Wheat,	..	T (14.00) WE (14.00)	327.00	549.00	217.62	—	162
Naliya-35	EA	Bajri	—	..	1,021.77	1,193.00	1,983.00	N3	163
Mandvi-50	EAg	Bajri, Wheat, Rice	—	T (3.00) W (2.00) WE (1.00)	150.04	54.00	69.00	—	164
Mandvi-50	EA	Bajri, Wheat, Rice	—	—	193.44	317.00	18.00	—	165
			3,288.97	2,868.00	83,256.53	54,453.20	89,563.12	N (380) M (41) C (15) T (12)	

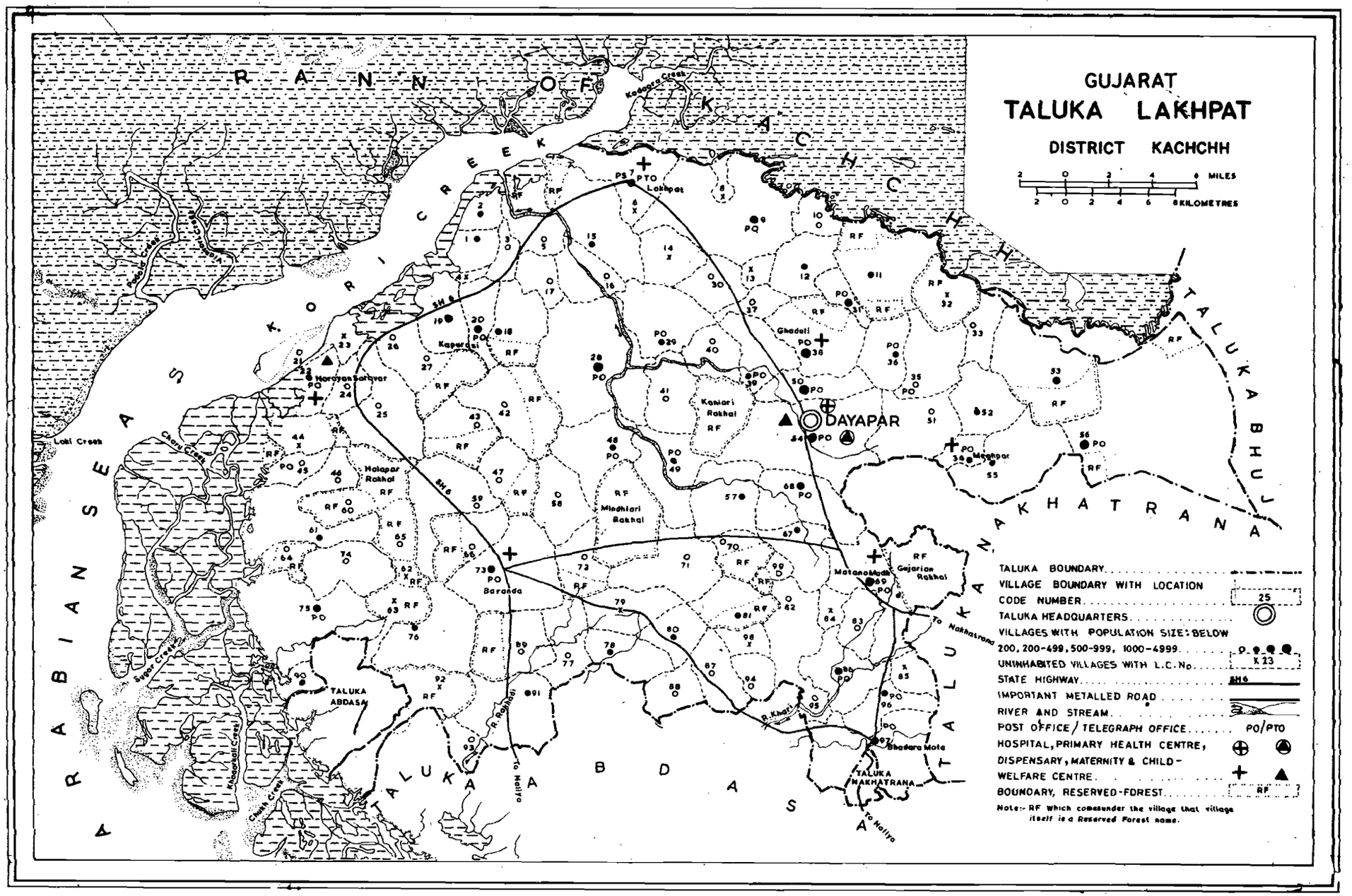
GUJARAT
TALUKA LAKHPAT
DISTRICT KACHCHH
2 0 2 4 6 MILES
2 0 2 4 6 KILOMETRES
R A N N O F K A C H C H H
K. O R I C R E E K
A R A B I A N S E A
TALUKA ABDASA
TALUKA BHUJ
TALUKA NAKHATRANA
DAYAPAR
Lakhpat
Kapuradi
Narayan Sarovar
Ghadali
Kanjari Rakhal
Mindhiari Rakhal
Holapar Rakhal
Baranda
Matanomadh
Gejarian Rakhal
Mokhapar
Khavda
Bhadara Mota
Lakhi Creek
Chang Creek
Sugar Creek
Khadarbeli Creek
Chaku Creek
Kadogara Creek
Padda Creek
Vandi Creek
SH 6
R. Rajkot
R. Khari
To Nakhatrana
To Naliya
TALUKA BOUNDARY
VILLAGE BOUNDARY WITH LOCATION CODE NUMBER 25
TALUKA HEADQUARTERS
VILLAGES WITH POPULATION SIZE: BELOW 200, 200-499, 500-999, 1000-4999
UNINHABITED VILLAGES WITH L.C. No. X 23
STATE HIGHWAY SH 6
IMPORTANT METALLED ROAD
RIVER AND STREAM
POST OFFICE / TELEGRAPH OFFICE PO/PTO
HOSPITAL, PRIMARY HEALTH CENTRE, DISPENSARY, MATERNITY & CHILD-WELFARE CENTRE
BOUNDARY, RESERVED-FOREST RF
Note:- RF Which commesunder the village that village itself is a Reserved Forest name.

TALUKA
LAKHPAT

ALPHABETIC LIST OF VILLAGES

5 LAKHPAT TALUKA

Sl. No.	Name of Village	Location Code No.	Page No. Part A Village Directory	Page No. Part B Primary Census Abstract
1	2	3	4	5
1	Akari	40	84	60
2	Amiya	51	86	60
3	Asaldi	67	88	60
4	Atdo	12	82	58
5	Baiyava	16	82	58
6	Bana	32	84	58
7	Baranda	73	88	60
8	Bhadara Mota	97	90	62
9	Bhadara Nana	96	90	62
10	Bhudha (Budha)	59	86	60
11	Bhujapar	62	86	60
12	Bitiari	57	86	60
13	Chakrai	72	88	60
14	Chamra	58	86	60
15	Chher Moti	1	82	58
16	Chher Nani	2	82	58
17	Chhuger	37	84	60
18	Dayapar	54	86	60
19	Dedrani	85	88	60
20	Denma	83	88	60
21	Dhareshi	39	84	60
22	Dhedhapar	5	82	58
23	Dhedhdi	15	82	58
24	Dhrang	84	88	60
25	Dhunay	23	84	58
26	Dolatpar	68	88	60
27	Ekliun	98	90	62
28	Fatehpur	4	82	58
29	Fulra	29	84	58
30	Ghaduli	38	84	60
31	Godhatad	43	84	60
32	Gugariana	64	86	60
33	Guhar Moti	45	86	60
34	Guhar Nani	44	84	60
35	Guneri	9	82	58
36	Hamarkhudi	60	86	60
37	Haroda	52	86	60
38	Harudi	89	90	62
39	Jadva	76	88	60
40	Jara	33	84	58
41	Julrai	78	88	60
42	Jumra	53	86	60
43	Junachay	55	86	60
44	Junagiya	87	88	62
45	Kaiyari	27	84	58
46	Kandhara	95	90	62
47	Kaner	6	82	58
48	Kanoj	24	84	58
49	Kapurasi	19	82	58
50	Karanpur	8	82	58
51	Khadek	71	88	60
52	Khanot	41	84	60
53	Kharai	91	90	62
54	Kharoda	77	88	60
55	Khatiyun (Khatia)	35	84	58
56	Khengarpar	3	82	58
57	Khirsara (Gunau-H)	90	90	62
58	Koriyani	20	82	58
59	Kotda	86	88	62
60	Koteshvar	21	82	58
61	Kunri	46	86	60
62	Lakhapar	36	84	60
63	Lakhmirani	65	86	60
64	Lakhpat	7	82	58
65	Lakki	61	86	60
66	Malda	17	82	58
67	Maniara	92	90	62
68	Matano Madh	69	88	60
69	Meghpar	34	84	58
70	Mindhiari	48	86	60
71	Mori	74	88	60
72	Mudhan	11	82	58
73	Mudiya	47	86	60
74	Mundhvay	18	82	58
75	Murchbana	82	88	60
76	Nara	56	86	62
77	Narayan Sarovar	22	82	58

ALPHABETIC LIST OF VILLAGES

5 LAKHPAT TALUKA—*Concld.*

Sl. No.	Name of Village	Location Code No.	Page No. Part A Village Directory	Page No. Part B Primary Census Abstract
1	2	3	4	5
78	Naredi	42	84	60
79	Naredo	66	86	60
80	Pakho	93	90	62
81	Panandhro	28	84	58
82	Pipar	75	88	60
83	Prannar	14	82	58
84	Ramaniya	88	90	62
85	Ratipar	63	86	60
86	Ravareshvar	70	88	60
87	Sambhla	94	90	61
88	Samjiwaro	81	88	60
89	Sanandhro (Subhashpar)	49	86	60
90	Saran Moti	80	88	60
91	Saran Nani	79	88	60
92	Sayra	10	82	58
93	Sheh	25	84	58
94	Shiyot	31	84	58
95	Suja Vandh	99	90	62
96	Tahera	26	84	58
97	Ukher	13	82	58
98	Umarsar	30	84	58
99	Virani	50	86	60

Location Code No.	Name of village	Total area of the village (in hectares)	Total population and number of households	Amenities available (if not available within the village, a dash(-) is shown in the column and next to it in the brackets, the distance in broad ranges viz., -5 kms, 5-10 kms and 10 + kms of the nearest place where the facility is available is given)						
				Educational	Medical	Drinking Water (potable)	Post and Telegraph	Day or days of Market/ Hat, if any	Communication, (Bus-Stop, Railway Station, Waterway)	Approach to village
1	2	3	4	5	6	7	8	9	10	11
1	Chher Moti	910.49	244 (53)	P	RP,CHW	W,Tk	-(5-10 kms)	..	BS	PR
2	Chher Nani	782.31	262 (47)	P	RP,CHW	W,Tk,R	-(-5 kms)	..	BS	PR,KR
3	Khengarpar	715.14	80 (13)	-(-5 kms)	-(10+ kms)	Tk	-(5- 10 kms)	..	-(-5 kms)	KR
4	*Fatehpur	195.99	-	..	..	..	..	..	..	..
5	Dhedhapar	2,325.34	170 (28)	P	RP	Tk,R	-(5-10 kms)	..	BS	KR
6	*Kaner	+	..	..	..	..	..	..	..	..
7	Lakhpat	1,665.90	591 (137)	P,O	D,RP	W,Tk,O	PTO,Phone	..	BS	PR,KR
8	*Karanpur	362.92	..	..	..	..	..	..	..	..
9	Guneri	5,229.66	562 (91)	P	-(5-10 kms)	W,Tk,R	PO	..	BS	KR
10	Sayra	977.60	164 (27)	P	-(-5 kms)	W,Tk,R	-(5-10 kms)	..	BS	KR
11	Mudhau	4,381.49	326 (58)	P	-(-5 kms)	W,Tk	-(5-10 kms)	..	-(-5 kms)	KR
12	Atdo	1,812.04	238 (41)	P	RP	W,Tk	-(-5 kms)	..	BS	KR
13	*Ukher	389.05	..	..	..	..	..	..	..	..
14	*Pranpar	1,413.05	..	..	..	..	..	..	..	..
15	Dhedhdi	2,894.22	218 (43)	P	-(10 + kms)	W,Tk,R	-(5-10 kms)	..	-(5-10 kms)	KR
16	Baiyava	1,352.48	74 (12)	-(-5 kms)	-(10+ kms)	W,Tk,R	-(5-10 kms)	..	-(10+ kms)	KR
17	Malda	822.93	36 (8)	-(-5 kms)	-(10+ kms)	Tk,R	-(10+ kms)	..	-(5-10 kms)	KR
18	Mundhvay	1,940.98	287 (66)	-(-5 kms)	-(5-10 kms)	Tk,R	-(-5 kms)	..	-(-5 kms)	KR
19	Kapurasi	1,585.75	936 (165)	P	RP	Tk	-(-5 kms)	..	BS	PR
20	Koriyani	1,338.14	545 (108)	P	RP	W,Tk,R	PO	..	BS	PR,KR
21	Koteshvar	256.57	1 (1)	-(-5 kms)	-(-5 kms)	-(-5 kms)	-(-5 kms)	..	BS	PR
22	Narayan Sarovar	909.79	472 (106)	P	CWC,PHS, D,FPC,CHW	W,Tk,L	PO	..	BS	PR,KR, NC

* Uninhabited
\+ Included in the Lakhpat Village (L.C. No. 7)

DIRECTORY

Land Use

Amenities—*Contd.*			Land use (i. e., area under different types of land use in hectares rounded upto 2 decimal places.)					Remarks (including any place of religious, historical or archaeological interest)	Location Code No.
Nearest town and distance (in km.)	Power Supply	Staple Food	Forest	Irrigated by Source	Unirrigated	Culturable waste (including gauchar and groves)	Area not available for cultivation		
12	13	14	15	16	17	18	19	20	1
Naliya-72	..	Bajri, Wheat, Rice	..	..	267.00	594.00	49.49	..	1
Naliya-73	..	Bajri, Wheat, Rice	..	..	381.31	305.00	96.00	..	2
Naliya-70	..	Bajri, Wheat, Rice	..	..	137.00	504.00	74.14	..	3
..	..	..	..	..	..	195.99	..	..	4
Naliya-72	..	Bajri, Wheat, Rice	..	..	226.00	1,996.00	103.34	..	5
..	..	..	..	..	..	..	..	..	6
Naliya-78	..	Bajri, Wheat, Rice	..	T (5.00) W (5.00)	63.90	164.00	1,433.00	Tomb of Gosh Mohmmad N11	7
..	..	..	..	..	117.00	53.00	192.92	..	8
Naliya-75	..	Bajri, Jowar, Wheat, Rice	..	..	975.66	3,859.00	395.00	..	9
Naliya-72	..	Bajri, Jowar, Wheat, Rice	..	..	242.00	670.00	65.60	..	10
Naliya-70	..	Bajri, Jowar, Wheat	92.00	T (2.00) W (2.00)	1,035.00	111.00	3,141.49	..	11
Naliya-67	..	Bajri, Jowar, Wheat	..	T (8.00) W (8.00)	445.00	68.00	1,291.04	..	12
..	..	..	..	..	22.00	159.00	208.05	..	13
..	..	..	..	..	34.05	534.00	845.00	..	14
Naliya-67	..	Bajri, Jowar, Wheat, Rice	..	..	398.00	2,796.00	200.22	..	15
Naliya-66	..	Bajri, Jowar, Wheat, Rice	..	..	165.00	1,069.00	118.48	..	16
Naliya-66	..	Bajri, Wheat, Rice	..	..	85.00	683.00	55.93	..	17
Naliya-65	..	Bajri, Wheat, Rice	..	..	330.00	1,440.98	170.00	..	18
Naliya-65	..	Bajri, Wheat	..	..	306.00	1,151.75	128.00	..	19
Naliya-66	..	Bajri, Wheat, Rice	..	T (5.00) W (5.00)	170.00	1,018.00	145.14	..	20
Naliya-66	..	Bajri, Wheat, Rice	..	..	..	..	256.57	A Temple of Koteshwar	21
Naliya-66	..	Bajri, Wheat, Rice	..	..	..	28.00	881.79	Temple of Lakhmi - naryan M3	22

Amenities and

Location Code No.	Name of village	Total area of the village (in hectares)	Total population and number of households	Amenities available (if not available within the village, a dash(-) is shown in the column and next to it in the brackets, the distance in broad ranges viz., -5 kms, 5-10 kms and 10 + kms of the nearest place where the facility is available is given.)						
				Educational	Medical	Drinking Water (potable)	Post and Telegraph	Day or days of Market/ Hat, if any	Communication, (Bus-Stop, Railway Station Waterway)	Approach to village
1	2	3	4	5	6	7	8	9	10	11
23	Dhunay	490.56	--	..	--	..	..	..	..	--
24	Kanoj	969.11	97 (23)	-(-5 kms)	-(-5 kms)	W,Tk R,O	-(-5 kms)	..	BS	KR
25	Sheh	3,105.79	94 (19)	-(5-10 kms)	-(5-10 kms)	W,Tk	-(5-10 kms)	..	-(5-10 kms)	KR
26	Tahera	277.94	122 (26)	-(5-10 kms)	-(10+ kms)	W,R	-(10+ kms)	--	-(5-10 kms)	KR
27	Kaiyari	2,739.70	113 (26)	P	RP	Tk,R	-(-5 kms)	..	BS	KR
28	Panandhro	5,845.25	1,625 (323)	P,O	MCW,PHS FPC RP, CHW	W,Tk,R C	PO	..	BS	PR,KR
29	Fulra	2,520.27	499 (95)	P	RP,CHW	W,Tk	PO	..	BS	PR,KR
30	Umarsar	1,092.95	81 (21)	-(5-10 kms)	-(5-10 kms)	W,Tk,	-(5-10 kms)	..	-(-5 kms)	PR,KR
31	Shiyot	757.96	836 (143)	P	PHS,FPC, RP,CHW	T,W,Tk	PO	..	BS	PR,KR
32	•Bana	1,902.87	--	--	--	..	--	..	..	--
33	Jara	1,604.46	96 (19)	-(5-10 kms)	-(5-10 kms)	W,Tk,	-(5-10 kms)	..	BS	KR
34	Meghpar	613.23	315 (62)	P	PHS,D,FPC, CHW	W,Tk	PO	..	BS	KR
35	Khatiyun (Khatia)	2,410.04	130 (26)	P	CHW	W,Tk	PO	..	-(-5 kms)	KR
36	Lakhapar	1,575.84	489 (87)	P	CHW	W,Tk	PO	..	BS	KR
37	Chhuger	655.26	67 (12)	-(-5 kms)	-(-5 kms)	W,Tk	-(-5 kms)	..	-(-5 kms)	PR,KR
38	Ghaduli	2,881.33	2,172 (387)	P	D,RP,CHW	T,W,Tk,O	PO	..	BS	PR,KR
39	Dhareshi	3,459.66	454 (81)	P	-(-5 kms)	W,Tk,R	PO	..	BS	PR
40	Akari	1,358.03	36 (7)	-(5-10 kms)	-(10+ kms)	Tk,R	-(5-10 kms)	--	-(5-10 kms)	KR
41	Khanot	1,654.43	177 (35)	-(-5 kms)	RP	W,Tk,R	-(-5 kms)	..	-(-5 kms)	KR
42	Naredi	2,973.01	108 (13)	-(5-10 kms)	-(5-10 kms)	W,Tk	-(5-10 kms)	..	-(5-10 kms)	KR
43	Godhatad	1,953.15	79 (11)	-10(+ kms)	-(10+ kms)	W,Tk,R	-(10+ kms)	..	-(10+ kms)	KR
44	•Guhar Nani	947.36	..	..	--	--	..	--	--	--

• Uninhabited

Land Use

Amenities—*Contd.*			Land use (i. e., area under different types of land use in hectares rounded upto 2 decimal places.)					Remarks (including any place of religious, historical or archaeological interest)	Location Code No.
Nearest town and distance (in km.)	Power Supply	Staple Food	Forest	Irrigated by Source	Un-irrigated	Cultu-rable waste (inclu-ding gauchar and groves)	Area not availa-ble for culti-vation		
12	13	14	15	16	17	18	19	20	1
—	..	—	..	—	473.00	—	17.56	..	23
Naliya-60	—	Bajri, Wheat, Rice	—	—	181.11	—	788.00	—	24
Naliya-60	..	Bajri, Wheat, Rice	—	—	145.79	..	2,960.00	—	25
Nailya-58	..	Bajri, Wheat, Rice	—	—	11.94	46.00	220.00	..	26
Naliya-62	—	Bajri, Wheat, Rice	—	..	110.70	2,530.00	99.00	—	27
Naliya-56	EA	Bajri, Jowar, Wheat. Rice	—	T (196 00) W (196.00)	1,129.25	..	4,520.00	N4· M2: C2: T2	28
Naliya-57	—	Bajri, Wheat, Rice	..	..	683.00	31.27	1,806.00	—	29
Nallya-69	—	Bajri, Jowar, Wheat, Rice	..	..	187.95	327.00	578.00	—	30
Naliya-64	ED.EAg	Rice. Jowar, Wheat	..	T (57.00) W (57.00)	339.00	..	361.96	..	31
—	—	—	1902.87	—	—	..	..	—	32
Naliya-67	..	Bajri, Wheat, Rice	—	T (10.00) WE (10.00)	13.00	5.46	1.576.00	—	33
Naliya-66	EAg	Bajri, Jowar, Rice	—	T (43.00) WE (43.00)	122.00	14.23	434.00	N3	34
Naliya-61	..	Bajri, Jowar, Wheat, Rice	..	..	504.00	145.00	1.761.04	—	35
Naliya-61	..	Bajri, Wheat. Rice	..	T (16.00) PC (16.00)	504.00	66.84	989.00	—	36
Naliya-63	..	Bajri, Jowar, Wheat, Rice	..	—	136.00	516.00	3.26	—	37
Naliya-60	ED.EAg	Bajri, Jowar, Wheat, Rice	195.00	T (93.00) W (12.00) WE (81.00)	1,566.00	315.33	712.00	N101 M: C: T2	38
Naliya-56	EA	Bajri, Wheat, Rice	1,831.00	T (105.00) GC (105.00)	587.00	10.00	926.66	..	39
Naliya-54	—	Bajri, Wheat, Rice	..	—	182.00	—	1,176.03	..	40
Naliya-54	..	Bajri, Jowar, Wheat	..	T (20.00) W (20.00)	157.00	40.00	1,437.43	..	41
Naliya-57	..	Bajri, Jowar, Wheat, Rice	1,700.00	..	110.00	171.00	992.01	..	42
Naliya-60	—	Bajri, Jowar, Wheat, Rice	607.00	—	154.15	64.00	1,128.00	—	43
—	..	—	..	—	—	800.00	147.36	—	44

TALUKA : LAKHPAT **VILLAGE**

Amenities and

Location Code No.	Name of village	Total area of the village (in hectares)	Total population and number of households	Amenities available (If not available within the village, a dash(-) is shown in the column and next to it in the brackets, the distance in broad ranges viz., -5 kms, 5-10 kms and 10+ kms of the nearest place where the facility is available is given.)						
				Educational	Medical	Drinking Water (potable)	Post and Telegraph	Day or days of Market/ Hat, if any	Communication, (Bus-Stop, Railway Station, Waterway)	Approach to village
1	2	3	4	5	6	7	8	9	10	11
45	Guhar Moti	773.37	169 (39)	P	-(5-10 kms)	W,Tk,R	PO	..	BS	KR
46	Kunri	959.86	47 (11)	-(5-10 kms)	-(5-10 kms)	W,Tk,R	-(10+ kms)	..	BS	KR,NR
47	Mudiya	1,582.17	77 (11)	-(5-10 kms)	-(5-10 kms)	Tk	-(5-10 kms)	..	-(5-10 kms)	KR
48	Mindhiari	4,880.56	347 (72)	P	-(5-10 kms)	Tk,R,C	PO	..	-(5-10 kms)	KR
49	Sanandhro (Subhaspar)	2,408.12	279 (50)	P	CHW	W,Tk	PO	..	BS	KR
50	Virani	1,721.64	1,001 (184)	P	CHW	T,W,Tk	PO	..	BS	PR
51	Amiya	2,539.54	176 (36)	-(5-10 kms)	-(5-10 kms)	W,Tk	-(5-10 kms)	..	-(5-10 kms)	KR
52	Haroda	2,043.52	311 (62)	P	-(5-10 kms)	W,Tk	-(5-10 kms)	..	BS	PR
53	Jumra	3,720.27	575 (132)	P	CHW	Tk,N	-(5-10 kms)	..	BS	KR
54	Dayapar	4,755.12	2,414 (432)	P,H	H,MH,PHS, FPC,RP	T,Tk	PO,Phone	..	BS	PR,KR
55	Junachay	3,728.77	276 (61)	P	-(-5 kms)	W,Tk	-(-5 kms)	..	-(-5 kms)	KR
56	Nara	1,1159.63	1,298 (239)	P	RP	W,Tk,R,C	PO	..	BS	KR
57	Bitiari	2,297.21	370 (79)	P	CHW	W,Tk	-(5-10 kms)	..	BS	KR
58	Chamra	1,815.52	80 (19)	-(5-10 kms)	-(5-10 kms)	Tk	-(-5 kms)	..	-(-5 kms)	KR
59	Bhudha (Budha)	2,334.64	109 (18)	-(5-10 kms)	-(5-10 kms)	Tk,R	-(5-10 kms)	..	BS	KR
60	Hamarkhudi	1,016.82	1 (1)	-(-5 kms)	-(-5 kms)	O	-(-5 kms)	..	-(-5 kms)	KR
61	+Lakki	1,436.32	272 (52)	-(-5 kms)	CHW	Tk,R,O	-(5-10 kms)	..	-(5-10 kms)	KR
62	*Bhujapar	266.68	..	..	..	..	..	..	..	..
63	*Ratipar	906.07	..	..	..	..	..	..	..	..
64	Gugariana	495.93	192 (37)	-(5-10 kms)	-(5-10 kms)	Tk	-(5-10 kms)	..	BS	KR
65	Lakhmirani	1,688.19	42 (9)	-(10+ kms)	-(10+ kms)	W,Tk	-(10+ kms)	..	BS	KR
66	Naredo	1,724.63	53 (10)	-(-5 kms)	-(5-10 kms)	TW,O	-(-5 kms)	..	BS	KR

* Uninhabited

Land Use

Amenities—*Contd.*			Land use (i. e., area under different types of land use in hectares rounded upto 2 decimal places.)					Remarks (including any place of religious, historical or archaeological interest)	Location Code No.
Nearest town and distance (in km.)	Power Supply	Staple Food	Forest	Irrigated by source	Unirrigated	Culturable waste (including gauchar and groves)	Area not available for cultivation		
12	13	14	15	16	17	18	19	20	1
Naliya-56	..	Bajri, Wheat Rice	..	..	183.00	..	590.37	..	45
Naliya-55	..	Bajri, Wheat. Rice	..	..	130.86	..	829.00	..	46
Naliya-52	..	Bajri, Rice	890.00	..	235.00	119.17	338.00	..	47
Naliya-53	..	Bajri, Jowar, Wheat,	2,474.00	T (89.00) GC (89.00)	116.00	113.56	2,088.00	..	48
Naliya-52	..	Bajri, Jowar, Wheat, Rice	162.00	T (73.00) GC (73.00)	192.12	..	1,981.00	..	49
Naliya-54	ED.EAg	Bajri, Wheat, Rice	659.00	T (33.00) GC (18.00) WE (15.00)	800.00	137.00	92.64	N2	50
Naliya-60	..	Bajri, Jowar, Rice	..	T (11.00) W (11.00)	486.00	17.54	2,025.00	..	51
Naliya-62	..	Bajri, Jowar, Rice	..	..	256.00	23.00	1,764.52	..	52
Naliya-66	..	Bajri, Wheat, Rice	..	..	398.00	..	3,322.27	..	53
Naliya-51	EA	Bajri, Wheat, Rice	..	T (48.00) WE (48.00)	1,715.00	259.00	2,733.12	N7 M7 T3	54
Naliya-64	..	Bajri, Jowar, Rice	412.00	..	634.00	52.77	2,630.00	..	55
Naliya-69	..	Bajri, Wheat, Rice	..	T (715.00) GC (401.00) W (314.00)	1,072.00	63.63	9,309.00	N4 M3 C T5	56
Naliya-58	..	Bajri, Jowar, Wheat. Rice	..	..	400.00	..	1,897.21	..	57
Naliya-51	..	Bajri, Jowar, Wheat	..	..	136.00	26.00	1,653.52	..	58
Naliya-48	..	Bajri, Jowar, Wheat, Rice	809.00	..	243.00	128.64	1.154.00	..	59
Naliya-54	..	Bajri, Jowar,	..	..	...	46.00	970.82	..	60
Naliya-52	..	Bajri, Jowar, Wheat, Rice	..	T (1.00) W (1.00)	166.00	11.32	1.258.00	..	61
..	..	..	266.68	..	..	..	..	..	62
..	..	..	906.07	..	..	..	..	..	63
Naliya-54	..	Bajri, Wheat, Rice	..	..	52.00	..	443.93	..	64
Naliya-48	..	Bajri, Rice	1.012.00	..	130.00	86.00	460.19	..	65
Naliya-48	..	Bajri, Jowar, Wheat, Rice	930,00	..	102.00	6.63	686.00	..	66

TALUKA: LAKHPAT

VILLAGE

Amenities and

Location Code No.	Name of village	Total area of the village (in hectares)	Total population and number of households	Amenities available (If not available within the village, a dash(-) is shown in the column and next to it in the brackets, the distance in broad ranges viz.,-5 kms, 5-10 kms and 10 + kms of the nearest place where the facility is available is given.)						
				Educational	Medical	Drinking Water (potable)	Post and Telegraph	Day or days of Market/ Hat, if any	Communication, (Bus-stop, Railway Station, Water way)	Approach to village
1	2	3	4	5	6	7	8	9	10	11
67	Asaldi	1,329.93	205 (47)	P	RP,CHW	W,Tk	-(-5 kms)	..	BS	PR,KR
68	Dolatpar	2,744.53	855 (167)	P	CHW	T,W,Tk	PO	..	BS	PR,KR
69	Matano Madh	5,192.88	1,091 (198)	P,O	PHS,D,FPC, CHW	T,W,Tk	PO	..	BS	PR,KR
70	Ravareshvar	1,267,39	25 (4)	-(-5 kms)	O	Tk	-(5-10 kms)	..	BS	KR
71	Khadek	2,913.69	39 (6)	-(5-10 kms)	-(5-10 kms)	Tk	-(10+ kms)	..	-(10 kms)	KR
72	Chakrai	1,524.39	76 (12)	-(10+ kms)	-(10+ kms)	Tk,R	-(10+ kms)	..	-(10+ kms)	KR
73	Baranda	4,947.23	571 (108)	P	MCW PHS,D, ,FPC,RP,CHW	Tk,R	PO	..	BS	KR
74	Mori	2,183.46	28 (7)	-(-5 kms)	-(10+ kms)	Tk,R	-(-5 kms)	..	BS	KR
75	Pipar	4,989.08	692 (127)	P	CHW	W,Tk,R	PO	..	BS	KR
76	Jadva	3,049.22	337 (64)	-(5-10 kms)	-(10+ kms)	W,Tk	-(5-10 kms)	..	-(5-10 kms)	KR
77	Kharoda	1,789.14	49 (8)	-(5-10 kms)	-(5-10 kms)	Tk	-(10+ kms)	..	-(10+ kms)	KR
78	Julrai	1,737.98	210 (32)	-(-5 kms)	-(5-10 kms)	W,Tk	-(10+ kms)	..	-(5-10 kms)	KR
79	*Saran nani	1,840.86	..	..	..	..	..	..	..	..
80	Saran Moti	1,155.19	299 (52)	-(-5 kms)	-(5-10 kms)	Tk	-(10+ kms)	..	BS	KR
81	Samjiwaro	1,456.77	207 (39)	P	-(-5 kms)	W,Tk	-(10+ kms)	..	BS	PR,KR
82	Murchbana	2,260.84	49 (10)	-(5-10 kms)	-(5-10 kms)	W,Tk,O	-(5-10 kms)	..	-(5-10 kms)	KR
83	Denma	1,151.09	43 (7)	-(-5 kms)	-(-5 kms)	Tk	-(-5 kms)	..	-(-5 kms)	KR
84	*Dhrang	511.12	..	..	..	..	..	..	..	..
85	*Dedrani	801.05	..	..	..	..	..	..	..	..
86	Kotda	2,087.31	935 (156)	P	-(5-10 kms)	W,Tk,R	PO	..	BS	KR
87	Junagiya	1,687.59	188 (34)	P	-(5-10 kms)	Tk	-(5-10 kms)	..	-(5-10 kms)	KR

* Uninhabited

Land Use

Amenities—*Contd.*			Land use (i. e., area under different types of land use in hectares rounded upto 2 decimal places.)					Remarks (including any place of religious, historical or archaeological interest)	Location Code No.
Nearest town and distance (in km.)	Power Supply	Staple Food	Forest	Irrigated by Source	Un-irrigated	Culturable waste (including gauchar and groves)	Area not available for cultivation		
12	13	14	15	16	17	18	19	20	1
Naliya-45	..	Bajri, Jowar, Wheat	1,229.00	—	97.00	3.93	..	—	67
Naliya-46	EAg	Bajri, Jowar, Wheat	..	T (61.00) WE (61.00)	650.00	132.00	1,901.53	N5 M4; C3; T4	68
Naliya-48	ED,EAg	Bajri, Wheat, Rice	1,836.00	T (9.00) WE (9.00)	323.00	59.00	2,965.88	A Temple of Ari Mata N3; M; T4	69
Naliya-42	—	Bajri	..	..	14.00	..	1,253.39	..	70
Naliya-43	..	Bajri, Wheat, Rice	1,769.00	—	30.69	—	1,114.00	..	71
Naliya-42	—	Bajri, Jowar, Wheat, Rice	1,012.00	—	71.00	182.00	259.39	—	72
Naliya-44	..	Bajri, Wheat, Rice	904 00	T (40.00) GC (40.00)	504.00	111.00	3,388.23	—	73
Naliya-44	—	Bajri, Wheat, Rice	—	..	80.00	32.46	2,071.00	—	74
Naliya-49	—	Bajri, Wheat, Rice	—	..	510.00	98.00	4,381.08	—	75
Naliya-42	—	Bajri, Jowar, Rice	—	—	182.00	211.20	2,656.22	—	76
Naliya-38	—	Bajri, Jowar, Wheat, Rice	—	—	38.00	—	1,751.14	—	77
Naliya-37	—	Bajri, Rice	..	—	106.00	..	1,631.98	—	78
..	—	—	—	—	99.00	—	1,741.86	—	79
Naliya-38	—	Bajri, Jowar, Wheat, Rice	..	..	47.00	—	1,108.19	—	80
Naliya-39	..	Bajri, Wheat	147.00	..	—	11.77	1,298.00	—	81
Naliya-38	—	Bajri, Wheat, Rice	36.00	T (92.00) GC (92.00)	496.00	596.00	1,040.84	—	82
Naliya-42	..	Bajri, Rice	—	—	262.00	873.00	16.09	—	83
..	—	—	—	..	82.00	23.00	406.12	—	84
..	—	—	—	..	313.00	486.00	2.05	—	85
Naliya-41	..	Bajri, Wheat, Rice	16.00	T (36.00) GC (36.00)	820.00	482.31	733.00	—	86
Naliya-31	—	Bajri, Rice	..	..	174.00	—	1,513.59	—	87

TALUKA : LAKHPAT **VILLAGE**

Amenities and

Location Code No.	Name of village	Total area of the village (in hectares)	Total population and number of households	Amenities available (if not available within the village, a dash(-) is shown in the column and next to in the brackets, the distance in broad ranges viz., -5 kms, 5-10 kms and 10 + kms of the nearest place where the facility is available is given.)						
				Educational	Medical	Drinking Water (potable)	Post and Telegraph	Day or days of Market/ Hat if any	Communication, (Bus-Stop, Railway Station, Waterway)	Approach to village
1	2	3	4	5	6	7	8	9	10	11
88	Ramaniya	1,232.26	76 (12)	-(5-10 kms)	-(5-10 kms)	Tk	-(10+ kms)	..	-(10+ kms)	KR
89	Harudi	2,392.21	96 (17)	-(5-10 kms)	-(5-10 kms)	Tk,R	-(5-10 kms)	..	BS	KR
90	Khirsara(Gunau H)	1,552.70	232 (35)	-(5-10 kms)	-(5-10 kms)	Tk	-(5-10 kms)	..	-(5-10 kms)	KR
91	Kharai	3,244.92	349 (56)	P	CHW	W,Tk	-(5-10 kms)	..	BS	KR
92	•Mdniara	1,740.43	..	..	..	..	..	..	..	..
93	Pakho	620.91	71 (13)	-(5-10 kms)	-(5-10 kms)	W,Tk	-(5-10 kms)	..	-(10+ kms)	KR
94	Sambhla	1,766.34	138 (26)	-(-5 kms)	-(10+ kms)	W,Tk	-(5-10 kms)	..	-(5-10 kms)	KR
95	Kandhara	562.81	47 (11)	-(-5 kms)	-(10+ kms)	Tk	-(-5 kms)	..	-(-5 kms)	KR
96	Bhadara Nana	1,221.20	228 (51)	P	-(5-10 kms)	W,Tk,R	PO	..	BS	KR
97	Bhadara Mota	4,050.02	832 (148)	P	-(5-10 kms)	W,Tk,R	PO	..	BS	KR
98	•Ekligun	795.46	..	..	..	..	..	..	..	..
99	Suja Vandh	394.70	49 (8)	-(-5 kms)	-(-5 kms)	W,Tk	-(5-10 kms)	..	BS	KR
	Total	194,499.32	28,902 (5,429)	P (42) H (1) O (3)	H (1) MCW (2) MH (1) CWC (1) PHS (7) D (6) FPC (7) RP (17) CHW (21) O (1)					

• Uninhabited

Note : The figures in the last line indicate Taluka totals. The figures in brackets in this line under Col. 5,6 and 20 indicate the number of those particular amenities.

Land Use

Amenities—*Contd.*			Land use (i. e., area under different types of land use in hectares rounded upto 2 decimal places.)					Remarks (including any place of religious, historical or archaeological interest)	Location Code No.
Nearest town and distance (in km.)	Power Supply	Staple Food	Forest	Irrigated by source	Un-irrigated	Culturable waste (including gauchar and groves)	Area not available for cultivation		
12	13	14	15	16	17	18	19	20	1
Naliya-30	...	Bajri, Rice	...	..	94.26	...	1,138.00	...	88
Naliya-40	...	Bajri, Jowar, Wheat, Rice	1,335.00	...	160.00	60.21	837.00	...	89
Naliya-48	...	Bajri, Wheat, Rice	...	...	344.70	..	1,208.00	...	90
Naliya-42	...	Bajri, Jowar, Wheat, Rice	...	...	398.00	362.00	2,484.92	..	91
...	...	...	1,726.00	..	14.43	...	...	..	92
Nallya-36	...	Bajri, Jowar, Rice	50.00	..	80.91	...	490.00	...	93
Naliya-45	...	Bajri, Rice	796,00	..	380.00	248.34	342.00	...	94
Naliya-44	...	Bajri, Wheat, Rice	..	..	190.00	84.00	288.81	...	95
Naliya -45	..	Bajri, Wheat, Rice	..	..	291.00	844.00	86.20	...	96
Naliya-46	..	Bajri, Wheat, Rice	...	...	960.00	3,023.00	67.02	..	97
..	..	...	...	...	25.00	630.00	140.46	...	98
Naliya-46	..	Bajri	..	...	40.00	1.00	353.70	..	99
			26,094.62	1,767.00	27,985.78	31,624.83	107,027.09	N (49) M (21) C (7) T (20)	

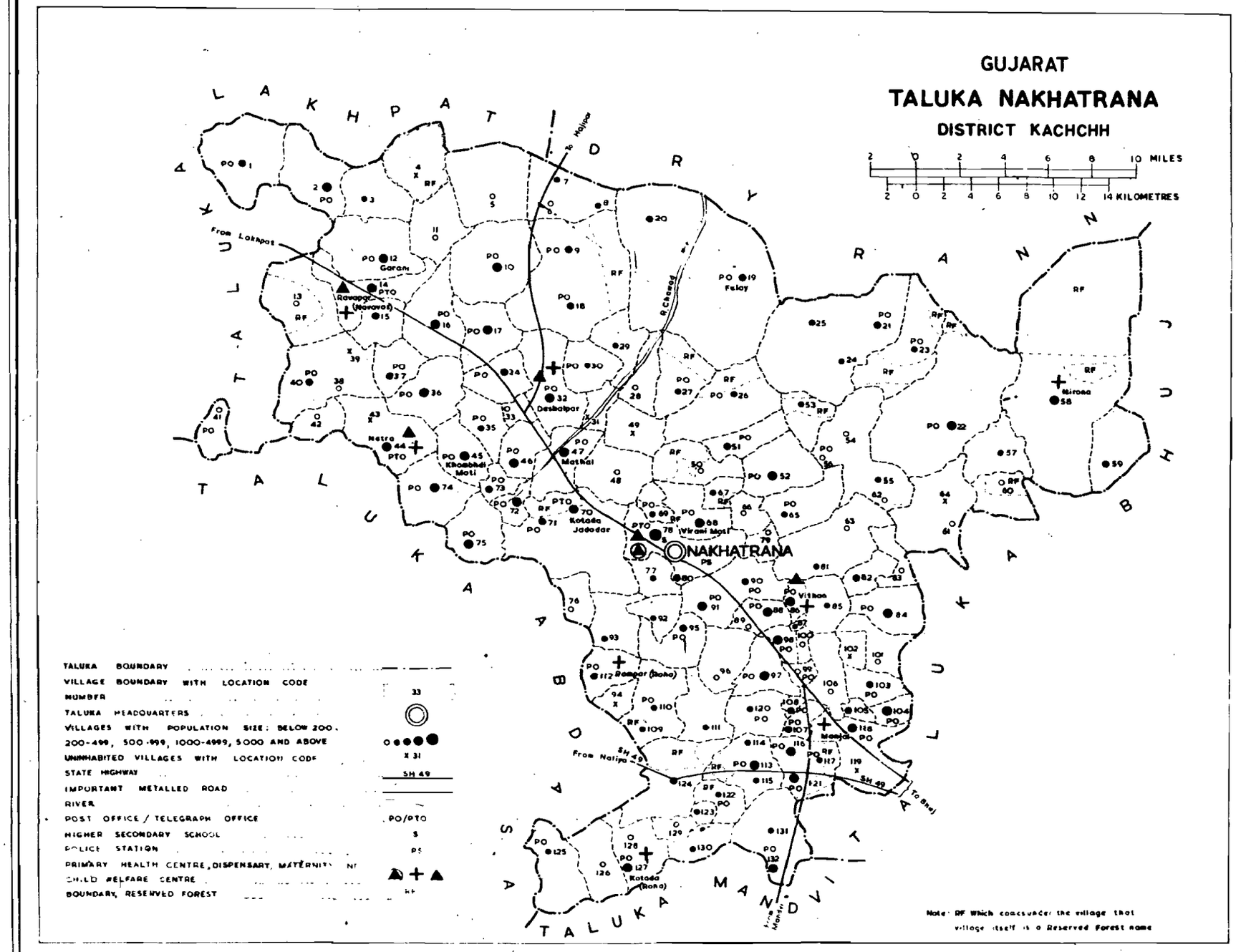
GUJARAT
TALUKA NAKHATRANA
DISTRICT KACHCHH
2 0 2 4 6 8 10 MILES
2 0 2 4 6 8 10 12 14 KILOMETRES
LAKHPAT TALUKA
ABDASA TALUKA
MANDVI TALUKA
BHUJ TALUKA
RANN
NAKHATRANA
PS
Rawapar (Navavas)
Garanı
Desalpar
Mathal
Khambhdi Moti
Netra
Kotada Jadodar
Viranı Moti
Vitkon
Rawapar (Ikona)
Kotada (Ikona)
Mandra
Feloy
Miroea
From Lakhpat
To Mojpur
From Nalia
To Bhuj
TALUKA BOUNDARY
VILLAGE BOUNDARY WITH LOCATION CODE NUMBER
TALUKA HEADQUARTERS
VILLAGES WITH POPULATION SIZE: BELOW 200, 200-499, 500-999, 1000-4999, 5000 AND ABOVE
UNINHABITED VILLAGES WITH LOCATION CODE
STATE HIGHWAY
IMPORTANT METALLED ROAD
RIVER
POST OFFICE / TELEGRAPH OFFICE
HIGHER SECONDARY SCHOOL
POLICE STATION
PRIMARY HEALTH CENTRE, DISPENSARY, MATERNITY
CHILD WELFARE CENTRE
BOUNDARY, RESERVED FOREST
PO/PTO
S
PS
RF
SH 49
Note: RF which coincides with the village that village itself is a Reserved Forest name

TALUKA
NAKHATRANA

ALPHABETIC LIST OF VILLAGES

6 NAKHATRANA TALUKA

Sl. No.	Name of Village	Location Code No.	Page No. Part A Village Directory	Page No. Part B Primary Census Abstract
1	2	3	4	5
1	Adhochhani	100	106	70
2	Aiyar	9	96	66
3	Akadna	61	102	68
4	Ambara (Amara)	10	96	66
5	Anandpar	108	106	70
6	Anandsar	87	104	70
7	Angiya Mota	90	104	70
8	Angiya Nana	91	106	70
9	Aral Moti	26	98	66
10	Aral Nani	51	100	68
11	Badiyara	42	100	68
12	Bagpat	49	100	68
13	Bari (Palanpur-H)	59	102	68
14	Beru	92	106	70
15	Bhadali	84	104	68
16	Bharapar (Bhadravali)	41	100	68
17	Bharapar (Gadaputha-H)	50	100	68
18	Bhimsar (Bhilsar)	54	100	68
19	Bhitara	125	108	70
20	Bhojrajvandh	128	108	70
21	Bhujay Moti	38	100	68
22	Bhujay Nani	39	100	68
23	Bibar	22	98	66
24	Charakhda	28	98	66
25	Chavadka	81	104	68
26	Dador (Jalu H)	24	98	66
27	Danana	130	110	70
28	Deshalpar	32	98	66
29	Devisar	52	100	68
30	Devpar	98	106	70
31	Devsar	66	102	68
32	Dhamay	29	98	66
33	Dhavda Mota	88	104	70
34	Dhavda Nana	89	104	70
35	Dhoro	8	96	66
36	Fulay	19	98	66
37	Gajansar	5	96	66
38	Gangon Ugamani	111	108	70
39	Garani	12	96	66
40	Haripar	55	102	68
41	Jadai	76	104	68
42	Jadodar	71	102	68
43	Jalu	25	98	66
44	Jarjok	126	108	70
45	Jatavira	27	98	66
46	Jesarvandh	129	110	70
47	Jinday	79	104	68
48	Jinjay	30	98	66
49	Jiyapar	121	108	70
50	Kadiya Moti	73	102	68
51	Kadiya Nani	72	102	68
52	Kakadbhit	99	106	70
53	Kalyanpar	104	106	70
54	Khambhla	48	100	68
55	Kharadiya	23	98	66
56	Khissara	37	100	68
57	Khirsara (Nava)	122	108	70
58	Khombhdi Moti	45	100	68
59	Khombhdi Nani	35	98	66
60	Kotada Jadodar	70	102	68
61	Kotada (Roha)	127	108	70
62	Kotda (Tharavda)	83	104	68
63	Lakhadi	106	106	70
64	Lakhiyarvira	65	102	68
65	Lakshmipur (Bhunjay)	40	100	68
66	Lakshmipur (Tara)	103	106	70
67	Lifri	13	96	66
68	Ludbay	7	96	66
69	Mangvana	116	108	70
70	Manjal	118	108	70
71	Maru	18	98	66
72	Mathal	47	100	68

ALPHABETIC LIST OF VILLAGES

6 NAKHATRANA TALUKA—*Contd.*

Sl. No.	Name of Village	Location Code No.	Page No. Part A Village Directory	Page No. Part B Primary Census Abstract
1	2	3	4	5
73	Mathal Padar	119	108	70
74	Medisar	60	102	68
75	Moray	33	98	66
76	Morgar	120	108	70
77	Morjar	85	104	68
78	Mosuna	109	108	70
79	Nadapar	11	96	66
80	Nagalpar	80	104	68
81	Nagviri	15	96	66
82	Nakhatrana	78	104	68
83	Nakhatrana Nana	77	104	68
84	Naranpar	110	108	70
85	Netra	44	100	68
86	Nirona	58	102	68
87	Odangiya	94	106	70
88	Oriro	57	102	68
89	Palivad	107	106	70
90	Paneli	1	96	66
91	Rajday	4	96	66
92	Rampar (Roha)	112	108	70
93	Rampar (Sarva)	36	100	68
94	Ranara (Mota)	101	106	70
95	Ranara (Nana)	102	106	70
96	Rangaypadar	43	100	68
97	Rasaliya	74	102	68
98	Ratadiya	17	96	66
99	Ratamiya	56	102	68
100	Ravapar (Navavas-H)	14	96	66
101	Roha (Taluti)	124	108	70
102	Sangnara	95	106	70
103	Sanyra	97	106	70
104	Sukhpar (Roha)	113	108	70
105	Sukhpar (Virani)	67	102	68
106	Sukhsan	96	106	70
107	Tal	20	98	66
108	Tara	105	106	70
109	Than	53	100	68
110	Tharavda	82	104	68
111	Todiya	46	100	68
112	Ugedi	34	98	66
113	Ukharda	75	104	68
114	Ulat	62	102	68
115	Umrapar	31	98	66
116	Uthongadi	6	96	66
117	Vadva Bhopavala	131	110	70
118	Vadva Kanyavala	132	110	70
119	Valka Mota	2	96	66
120	Valka Nana	3	96	66
121	Vamra Padar	64	102	68
122	Vang	21	98	66
123	Varamseda	115	108	70
124	Vehar	93	106	70
125	Versalpar	123	108	70
126	Vibhapar	117	108	70
127	Vigodi	16	96	66
128	Vijyasar	114	108	70
129	Virani Moti	68	102	68
130	Virani Nani	69	102	68
131	Virkhal	63	102	68
132	Vithon	86	104	70

Amenities and

Location Code No.	Name of village	Total area of the village (in hectares)	Total population and number of households	Amenities available (If not available within the village, a dash(-) is shown in the column and next to it in the brackets, the distance in broad ranges viz., -5 kms, 5-10 kms and 10+ kms of the nearest place where the facility is available is given.)						
				Educational	Medical	Drinking Water (potable)	Post and Telegraph	Day or days of Market/ Hat, if any	Communication, (Bus-Stop, Railway Station, Waterway)	Approach to village
1	2	3	4	5	6	7	8	9	10	11
1	Paneli	3,009.19	599 (99)	P	-(-5 kms)	W,Tk	PO	..	BS	PR
2	Valka Mota	2,112.51	1,083 (186)	P	-(10+ kms)	T,W,Tk	PO	..	BS	PR
3	Valka Nana	1,627.29	281 (46)	P	-(10+ kms)	W,Tk	-(-5 kms)	..	BS	KR
4	*Rajday	1,967.22	..	..	..	..	..	..	..	..
5	Gajansar	3,095.62	138 (24)	-(5-10 kms)	-(10+ kms)	W,Tk	-(10+ kms)	..	BS	KR
6	Uthongadi	89.38	46 (9)	-(-5 kms)	-(10+ kms)	W	-(10+ kms)	..	BS	KR
7	Ludbay	268.40	418 (87)	-(-5 kms)	-(10+ kms)	W	-(10+ kms)	..	BS	KR
8	Dhoro	1,752.71	332 (66)	P	-(10+ kms)	W,Tk	-(10+ kms)	..	BS	KR
9	Aiyar	508.41	659 (109)	P	CHW	T,W,Tk	PO	..	BS	KR
10	Ambara (Amara)	3,154.89	1,218 (212)	P	PHS,FPC RP(3)	W,Tk	PO	..	BS	PR
11	Nadapar	1,812.75	37 (5)	-(-5 kms)	-(-5 kms)	W	-(-5 kms)	..	-(-5 kms)	KR
12	Garani	2,914.57	2,473 (404)	P	PHS,FPC, RP,CHW,O	T	PO,Phone	..	BS	KR
13	Lifri	2,370.12	109 (23)	-(5-10 kms)	-(5-10 kms)	W,Tk	-(-5 kms)	..	-(-5 kms)	KR
14	Ravapar(Navavash)	1,948.17	3,149 (588)	P,H	MH,PHS,D, FPC,RP(4), CHW	T	PTO,Phone	..	BS	PR
15	Nagviri	1,003.92	763 (137)	P	-(-5 kms)	W,Tk	-(-5 kms)	..	BS	PR
16	Vigodi	2,106.50	1,362 (232)	P	-(10+ kms)	T,W	PO	..	BS	PR
17	Ratadiya	1,773.02	1,160 (210)	P(2)	-(10+ kms)	T,W	PO	..	BS	PR

* Uninhabited

Land Use

Amenities—*Contd.*			Land use (i. e., area under different types of land use in hectares rounded upto 2 decimal places,)					Remarks (including any place of religious, historical or archaeo-logical interest)	Location-Code No.
Nearest town and distance (in km.)	Power Supply	Staple Food	Forest	Irrigated by Source	Un-irrigated	Cultu-rable waste (inclu-ding gauchar and groves)	Area not availa-ble for culti-vation		
12	13	14	15	16	17	18	19	20	1
Naliya-84	ED,EAg	Bajri, Jowar, Wheat, Rice	--	T (75.00) WE (75.00)	619.19	2,251.00	64.00	N3	1
Naliya-82	EA	Bajri, Wheat	1,347.00	T (80.00) WE (19.00) Tk (67.00)	600.00	69.51	10.00	N4; T2	2
Naliya-82	EAg	Bajri, Wheat	987.00	T (42.00) WE (12.00) Tk (30.00)	553.29	32.00	13.00	..	3
..	..	..	1,967.22	--	--	--	--	..	4
Naliya-84	--	Bajri, Jowar, Wheat	..	--	329.00	324.00	2,442.62	--	5
Naliya-87	--	Bajri, Jowar, Wheat	..	--	89.38	--	--	..	6
Naliya-86	..	Bajri, Jowar, Wheat	--	..	268.40	--	..	..	7
Naliya-88	..	Bajri, Jowar, Wheat	162.00	..	129.71	193.00	1,268.00	N	8
Bhuj-90	EAg	Bajri, Jowar, Wheat	--	T (21.00) WE (21.00)	401.41	86.00	..	N4	9
Naliya-78	ED,EAg	Bajri, Jowar, Wheat	--	T (183.00) W (51.00) WE (132.00)	790.09	186.89	1,995.00	N3	10
Naliya-79	..	Bajri, Jowar, Wheat, Rice	--	T (29.00) W (29.00)	460.00	7.00	1,316.75	--	11
Naliya-75	EA	Bajri, Jowar, Wheat,	--	T (25.00) WE (25.00)	827.00	282.00	1,780.57	N4; M5; C8; T4	12
Bhuj-87	--	Bajri, Jowar, Wheat, Rice	--	--	408.00	19.00	1,943.12	--	13
Bhuj-82	EA	Bajri, Jowar, Wheat, Rice	..	T (101.00) WE (50.00) TWE (51.00)	739.17	999.00	109.00	N5; M8; C5; T4	14
Bhuj-83	EA	Bajri, Jowar, Wheat, Rice	..	T (89.00) GC (22.00) WE (67.00)	262.00	634.92	18.00	N2; T	15
Bhuj-72	EA	Bajri, Jowar, Wheat. Rice	67.00	T (858.00) GC (3.00) W (1.00) WE (840.00) Tk (11.00) R (3.00)	26.00	122.00	1,033.50	N3; M2; T4	16
Bhuj-73	EA	Bajri, Jowar, Wheat, Rice	--	T (13.00) WE (13.00)	743.00	133.00	884.82	N; M7; T	17

Amenities and

Location Code No.	Name of village	Total area of the village (in hectares)	Total population and number of households	Amenities available (if not available within the village, a dash(-) is shown in the column and next to it in the brackets, the distance in broad ranges viz., -5 kms, 5-10 kms and 10 + kms of the nearest place where the facility is available is given.)						
				Educational	Medical	Drinking Water (potable)	Post and Telegraph	Day or days of Market/ Hat, if any	Communication, (Bus-Stop, Railway Station, Waterway)	Approach to village
1	2	3	4	5	6	7	8	9	10	11
18	Maru	5,664.88	576 (109)	P	CHW	W,Tk	PO	..	BS	KR
19	Fulay	11,561.32	991 (200)	P	-(10+ kms)	W,Tk	PO	..	BS	KR
20	Tal	69.47	840 (162)	P	-(10+ kms)	W,Tk	-(-5 kms)	..	BS	KR
21	Vang	1,804.17	878 (192)	P	RP,CHW	W,Tk	PO	..	BS	KR
22	Bibar	7,796.58	1,481 (300)	P	CHW	W,Tk	PO	..	BS	KR
23	Kharadiya	2,769.83	485 (92)	P	-(-5 kms)	W,Tk	PO	..	BS	KR
24	Dador Jalu-H	2,745.68	290 (61)	-(-5 kms)	-(-5 kms)	W,Tk	-(-5 kms)	..	BS	KR
25	Jalu	2,021.51	230 (44)	-(-5 kms)	-(5-10 kms)	W,Tk	-(5-10 kms)	..	BS	KR
26	Aral Moti	2,836.48	273 (57)	P	-(5-10 kms)	W,Tk	PO	..	BS	KR
27	Jatavira	1,779.78	409 (58)	P	RP,CHW	T,W	PO	..	BS	KR
28	Charakhda	1,297.68	196 (34)	P	-(-5 kms)	W,Tk	-(-5 kms)	..	BS	KR
29	Dhamay	1,152.64	216 (83)	P	-(-5 kms)	W,Tk	-(-5 kms)	..	-(-5 kms)	KR
30	Jinjay	1,258.29	426 (72)	P	CHW	W,Tk	PO	..	BS	KR
31	*Umrapar	780.78	..	..	..	--	--	..	--	..
32	Deshalpar	2,015.74	1,201 (223)	P	CW C,PHS, FPC,D,CHW	T,W,Tk	PO	..	BS	PR,KR
33	Moray	361.01	27 (6)	-(-5 kms)	-(-5 kms)	W,Tk	-(-5 kms)	..	BS	PR,KR
34	Ugedi	1,391.75	883 (173)	P	CHW	T,W,TW	PO	..	BS	PR,KR
35	Khombhdi Nani	1,108.04	266 (44)	P	-(-5 kms)	W,Tk	PO	..	BS	KR

* Uninhabited

Land Use

Amenities—*Contd.*			Land use (i.e. area under different types of land use in hectares rounded upto 2 decimal places.)					Remarks (including any place of religious, historical or archaeological interest)	Location Code No.
Nearest town and distance (in km.)	Power Supply	Staple Food	Forest	Irrigated by Source	Un-irrigated	Culturable waste (including gauchar and grove)	Area not available for cultivation		
12	13	14	15	16	17	18	19	20	1
Bhuj-80	EAg	Bajri, Jowar, Wheat, Rice	3,440.00	T (12.00) W (4.00) WE (8.00)	494.00	351.00	1,367.88	N2; T	18
Bhuj-76	..	Bajri, Jowar, Wheat, Rice	..	..	1,184.00	163.32	10,214.00	..	19
Bhuj-74	..	Bajri, Jowar, Wheat, Rice	..	..	69.47	..	..	..	20
Bhuj-74	..	Bajri, Wheat, Rice, Maize	..	..	1,144.00	110.17	550.00	N2; M3	21
Bhuj-60	EAg	Bajri, Wheat, Rice, Maize	3,337.00	T (34.00) W (4.00) WE (30.00)	2,711.00	1,641.58	73.00	N; M5; T2	22
Bhuj-88	..	Bajri, Jowar, Wheat	..	..	976.83	105.00	1,688.00	N	23
Bhuj-74	..	Bajri, Wheat	..	..	1,626.68	168.00	951.00	..	24
Bhuj-57	..	Bajri, Wheat	..	..	951.00	218.51	852.00	..	25
Bhuj-70	EAg	Bajri, Jowar, Wheat, Rice	..	T (26.00) WE (26.00)	809.00	1,934.48	67.00	..	26
Bhuj-78	EAg	Bajri, Jowar, Wheat, Rice	607.00	T (46.00) W (22.00) WE (24.00)	335.00	37.00	754.78	N; M2	27
Bhuj-70	EAg	Bajri, Wheat, Rice	..	T (20.00) W (6.00) WE (14.00)	435.00	42.00	800.68	..	28
Bhuj-80	..	Bajri, Jowar, Wheat	..	T (7.00) W (7.00)	199.00	85.00	861.64	..	29
Bhuj-60	EA	Bajri, Jowar, Wheat, Rice	..	T (18.00) WE (18.00)	609.00	65.00	566.29	N	30
..	..	..	..	..	453.78	327.00	..	..	31
Bhuj-71	EA	Bajri, Jowar, Wheat, Rice	..	T (56.00) WE (56.00)	756.00	182.00	1,021.74	N3; M3; T	32
Bhuj-70	EAg	Bajri, Jowar, Wheat, Rice	..	T (21.00) WE (21.00)	153.01	21.00	166.00	..	33
Bhuj-71	EA	Bajri, Jowar, Wheat, Rice	..	T (23.00) WE (23.00)	385.00	148.00	835.75	N3; T	34
Bhuj-74	EAg	Bajri, Jowar, Wheat, Rice	29.00	T (27.00) W (18.00) WE (9.00)	310.00	72.00	670.04	..	35

Location Code No.	Name of village	Total area of the village (in hectares)	Total population and number of households	Amenities available (if not available within the village, a dash(-) is shown in the column and next to in the brackets, the distance in broad ranges viz., -5 kms, 5-10 kms and 10 + kms of the nearest place where the facility is available is given.)						
				Educational	Medical	Drinking Water (potable)	Post and Telegraph	Day or days of Market/ Hat if any	Communication, (Bus-Stop, Railway Station, Waterway)	Approach to village
1	2	3	4	5	6	7	8	9	10	11
36	Rampar (Sarva)	1,829.55	1,183 (200)	P	CHW	T,W,Tk	PO	..	BS	KR
37	Khirsara	802.49	804 (154)	P	CHW	T,W,Tk	PO	..	BS	KR
38	Bhujay Moti	1,000.97	35 (8)	-(5-10 kms)	-(10+ kms)	W,Tk	-(-5 kms)	..	-(5-10 kms)	KR
39	*Bhujay Nani	651.13	..	--	--	--	--	--	..	--
40	Lakshmipur	1,462.71	959 (172)	P	CHW	T,Tk	PO	--	BS	PR
41	Bharapara (Bhadravali)	836.51	187 (30)	P	CHW	W,Tk	PO	..	-(5-10 kms)	KR
42	Badiyara	872.82	82 (14)	-(5-10 kms)	-(5-10 kms)	W,Tk	-(5-10 kms)	--	BS	KR
43	*Rangaypadar	121.38	--	--	..	--	--	--	..	--
44	Netra	2,572.71	4,319 (759)	P(4),H	MH,D,RP(3), CHW(3)	T	PTO,Phone	..	BS	PR
45	Khombhdi Moti	1,365.02	2,413 (423)	P	PHS,FPC, RP,CHW	T	PO	..	BS	KR
46	Todiya	1,177.11	1,407 (250)	P	RP,CHW	T	PO	--	BS	PR,KR
47	Mathal	1,707.46	2,065 (346)	P	PHS,FPC, RP,CHW	T,W,Tk	PO,Phone	..	BS	PR
48	Khambhla	1,928.89	172 (36)	-(-5 kms)	-(-5 kms)	W,Tk	-(-5 kms)	--	-(-5 kms)	KR
49	*Bagpat	1,432.97	..	--	..	..	--	..	--	--
50	Bharapar (Gada Putha-H)	1,634.13	98 (20)	P	-(5-10 kms)	W,Tk	-(-5 kms)	--	(-5 kms)	KR
51	Aral Nani	1,237.06	964 (172)	P	CHW	W,R	PO	..	BS	KR
52	Devipar (Devisar)	1,971.94	1,628 (290)	P	PHS,FPC, RP,CHW	T	PO	--	BS	KR
53	Than	1,002.25	322 (73)	-(-5 kms)	-(10+ kms)	Tk	-(5-10 kms)	..	BS	KR
54	Bhilpar	635.36	107 (28)	-(-5 kms)	-(5-10 kms)	W,Tk	-(-5 kms)	--	BS	KR

* Uninhabited

Land Use

Amenities—*Contd.*			Land use (i. e., area under different types of land use in hectares rounded upto 2 decimal places.)					Remarks (including any place of religious, historical or archaeological interest)	Location Code No.
Nearest town and distance (in km.)	Power Supply	Staple Food	Forest	Irrigated by source	Un-irrigated	Cultu-rable waste (including gauchar and groves)	Area not availa-ble for culti-vation		
12	13	14	15	16	17	18	19	20	1
Bhuj-87	EA	Bajri, Jowar, Wheat, Rice	..	T (145.00) WE (145.00)	741.00	117.00	826.55	N3; M2	36
Bhuj-80	EA	Bajri, Jowar, Wheat, Rice	..	T (21.00) W (21.00)	213.00	564.00	4.49	N3	37
Naliya-68	..	Bajri, Wheat, Rice	..	..	221.00	19.00	760.97	..	38
..	..	..	..	..	291.00	41.00	319.13	—	39
Naliya-67	EA	Bajri, Wheat, Rice	..	T (85.00) WE (71.00) TW (14.00)	287.00	198.00	892.71	N3; M; T2	40
Naliya-72	—	Bajri, Wheat, Rice	..	..	254.51	46.00	536.00	..	41
Bhuj-80	..	Bajri, Jowar, Wheat	—	—	148.82	173.00	551.00	..	42
..	—	..	—	..	121.38	..	—	—	43
Bhuj-80	EA	Bajri, Jowar, Wheat, Rice	..	T (357.00) WE (357.00)	462.00	696.00	1,057.71	N8; M14; C2; T3	44
Bhuj-70	EA	Bajri, Jowar, Wheat, Rice	64.00	T (328.00) W (84.00) WE (244.00)	531.02	281.00	161.00	N5; M7; C; T	45
Bhuj-70	EA	Bajri, Wheat, Rice	17.00	T (174.00) W (50.00) WE (124.00)	388.00	129.00	469.11	N5; M2; T	46
Bhuj-62	EA	Bajri, Jowar, Wheat Rice	494.00	T (156.00) WE (156.00)	513.00	211.46	333.00	N15; M5; T3	47
Bhuj-65	EA	Bajri, Jowar, Wheat	—	T (24.00) W (24.00)	481.00	35.89	1,388.00	..	48
—	—	—	—	T (8.00) W (8.00)	38.00	1,386.97	—	..	49
Bhuj-65	EAg	Bajri, Jowar, Wheat, Rice	..	T (12.00) WE (12.00)	572.00	13.13	1,037.00	—	50
Bhuj-65	EA	Bajri, Jowar, Wheat ,Rice	..	T (69.00) WE (69.00)	593.00	484.06	91.00	N2; C	51
Bhuj-60	EA	Bajri, Wheat	—	T (202.00) GC (192.00) WE (10.00)	860.00	405.94	504.00	N4; M3; T5	52
Bhuj-47	..	Bajri, Wheat Rice	999.00	..	..	..	3.25	—	53
Bhuj-69	..	Bajri, Wheat, Rice	—	—	125.00	3.36	507.00	..	54

TALUKA: NAKHATRANA

VILLAGE

Amenities and

Location Code No.	Name of village	Tota area of the village (in hectares)	Total population and number of households	Amenities available (if not available within the village, a dash(-) is shown in the column and next to it in the brackets, the distance in broad ranges viz., -5 kms, 5-10 kms and 10 + kms of the nearest place where the facility is available is given.)						
				Educational	Medical	Drinking Water (potable)	Post and Telegraph	Day or days of Market/ Hat, if any	Communication, (Bus-Stop, Railway Station, Waterway)	Approach to village
1	2	3	4	5	6	7	8	9	10	11
55	Haripar (Ratamiya-H)	811.56	406 (93)	-(-5 kms)	-(5-10 kms)	W,Tk	-(-5 kms)	..	BS	KR
56	Ratamiya	265.13	96 (13)	P	-(5-10 kms)	W,Hp	PO	..	BS	KR
57	Oriro	1,556.57	250 (55)	-(5-10 kms)	-(5-10 kms)	W,Tk	-(5-10 kms)	..	-(5-10 kms)	KR
58	Nirona	12,849.37	4,348 (781)	P(2)	PHS,D,FPC, RP(3),CHW(3)	T,W,Tk,C	-(5-10 kms)	..	-(10+ kms)	PR,KR
59	Bari (Palanpur-H)	1,908.56	529 (76)	P	-(5-10 kms)	W,Tk,C	-(5-10 kms)	..	BS	KR
60	Medisar	1,152.55	36 (8)	-(10+ kms)	-(10+ kms)	W	-(10+ kms)	..	-(10+ kms)	KR
61	Akadna	3,104.19	42 (9)	-(10+ kms)	-(10+ kms)	W,Tk	-(10+ kms)	..	-(10+ kms)	KR
62	Ulat	1,315.32	126 (27)	-(-5 kms)	-(10+ kms)	W,Tk	-(-5 kms)	..	-(-5 kms)	KR
63	Virkhal	356.21	4 (3)	-(10+ kms)	-(-5 kms)	Tk	-(-5 kms)	..	BS	KR
64	*Vamrapadar	+	..	..	..	..	..	..	..	..
65	Lakhiyarvira	1,674.19	277 (54)	P	-(-5 kms)	W,Tk	PO	..	-(-5 kms)	KR
66	Devsar	757.50	172 (33)	P	CHW	W,Tk	-(5-10 kms)	..	-(5-10 kms)	..
67	Sukhpar (Virani)	465.87	248 (44)	P	CHW	W,Tk	-(-5 kms)	..	BS	PR,KR
68	Virani Moti	1,337.81	3,872 (665)	P(2),O	PHS,D,FPC, RP,CHW(3)	T,W	PO,Phone	..	BS	PR,KR
69	Virani Nani	556.83	213 (41)	P	-(-5 kms)	W,Tk	PO	..	BS	KR
70	Kotada Jadodar	4,363.55	4,642 (792)	P(3)	PHS,FPC, RP(3),CHW(3)	T,W	PTO	..	BS	PR
71	Jadodar	606.60	555 (111)	P	-(-5 kms)	W,Tk	PO	..	BS	PR,KR
72	Kadiya Nani	524.10	1,220 (242)	P	RP,CHW	T	PO	..	BS	PR,KR
73	Kadiya Moti	758.80	857 (156)	P	RP,CHW(2)	T	PO	..	BS	PR,KR
74	Rasaliya	2,031.91	1,937 (357)	P(2)	RP,CHW	T	PO,Phone	..	BS	PR

* Uninhabited.

\+ Area Included in Chavadka Village L.C. No. 81

DIRECTORY

Land Use

Amenities—*Contd.*			Land use (i. e., area under different types of land use in hectares rounded upto 2 decimal places.)					Remarks (including any place of religious, historical or archaeological interest)	Location Code No.
Nearest town and distance (in km.)	Power Supply	Staple Food	Forest	Irrigated by Source	Un-irrigated	Culturable waste (including gauchas and groves)	Area not available for cultivation		
12	13	14	15	16	17	18	19	20	1
Bhuj-65	..	Bajri, Wheat, Rice	..	..	157.00	46.56	608.00	..	55
Bhuj-65	..	Bajri, Wheat, Rice	..	..	158.00	..	107.13	N1 T	56
Bhuj-26	..	Bajri, Wheat, Rice	819.00	..	269.00	48.57	420.00	..	57
Bhuj-24	EA	Bajri, Wheat, Rice	1,051.00	T (1,166.00) GC (958.00) WE (208.00)	1,912.00	..	8,720.37	N14 M12 T8	58
Bhuj-22	..	Bajri, Wheat, Rice	..	T (87.00) W (87.00)	192.00	141.00	1,488.56	M7 C; T4	59
Bhuj-24	..	Bajri, Wheat, Rice	816.00	..	110.00	54.55	172.00	..	60
Bhuj-55	..	Bajri, Jowar, Wheat, Rice	1,634.00	..	66.00	101.19	1,303.00	..	61
Bhuj-48	..	Bajri, Wheat, Rice	..	..	153.00	86.32	1,076.00	..	62
Bhuj-44	..	Bajar, Wheat, Rice	..	..	120.00	25.21	211.00	..	63
..	..	..	..	..	..	..	..	..	64
Bhuj-60	EAg	Bajri, Wheat	162.00	T (12.00) WE (12.00)	424.00	123.00	953.19	..	65
Bhuj-76	EA	Bajri, Wheat, Rice	..	..	374.00	52.00	331.50	..	66
Bhuj-58	EA	Bajri Jowar, Wheat, Rice	..	T (57.00) WE (57.00)	214.00	52.00	142.87	..	67
Bhuj-49	EA	Bajri, Jowar, Wheat, Rice	143.81	T (268.00) WE (268.00)	420.00	127.00	379.00	N4 M6 C12 T5	68
Bhuj-51	EAg	Bajri, Jowar, Wheat, Rice	225.00	T (32.00) WE (32.00)	119.00	38.00	142.83	..	69
Bhuj-59	EA	Bajri, Jowar, Wheat, Rice	161.55	T (608.00) WE (608.00)	1,299.00	241.00	2,054.00	N76 M12 C T7	70
Bhuj-62	EAg	Bajri, Jowar, Wheat, Rice	..	T (25.00) WE (25.00)	576.00	2.00	3.60	N2	71
Bhuj-70	EA	Bajri, Wheat, Rice	..	T (104.00) W (6.00) WE (98.00)	283.00	25.10	112.00	N5; M; C T	72
Bhuj-70	EA	Bajri, Wheat, Rice	..	T (63.00) W (2.00) WE (61.00)	265.00	114.80	316.00	N5; M C	73
Bhuj-75	EA	Bajri, Jowar, Wheat, Rice	..	T (102.00) WE (102.00)	780.00	275.00	874.91	N4 M2 C T	74

TALUKA : NAKHATRANA

VILLAGE

Amenities and

Location Code No.	Name of village	Total area of the village (in hectares)	Total population and number of households	Amenities available (if not available within the village, a dash(-) is shown in the column and next to it in the brackets, the distance in broad ranges viz., -5 kms, 5-10 kms and 10 + kms of the nearest place where the facility is available is given.)						
				Educational	Medical	Drinking Water (potable)	Post and Telegraph	Day or days of Market/ Hat, if any	Communication (Bus-Stop, Railway Station, Waterway)	Approach to village
1	2	3	4	5	6	7	8	9	10	11
75	Ukherda	1,656.95	1,024 (196)	P	RP,CHW	T	PO	..	BS	KR
76	Jadai	907.41	144 (29)	-(-5 kms)	-(5-10 kms)	W,Tk	-(5-10 kms)	..	-(-5 kms)	KR
77	Nakhatrana (Nana)	825.87	465 (88)	P	CHW	W,Tk	-(-5 kms)	..	-(-5 kms)	KR
78	Nakhatrana	2,428.13	8,395 (1,426)	P(6),H,PUC	MCW,MH, PHC,FPC,TB, RP(6),SMP	T,	PTO,Phone	..	BS	PR
79	Jinday	596.90	155 (28)	P	-(-5 kms)	W	-(5-10 kms)	..	BS	KR
80	Nagalpar	121.53	530 (88)	P	-(5-10 kms)	T	Phone	..	BS	KR
81	Chavadka	3,091.57	379 (78)	P	CHW	W,Tk	-(5-10 kms)	..	BS	KR
82	Tharavda	822.51	686 (124)	P	CHW	T,W,Tk	-(5-10 kms)	..	BS	PR,KR
83	Kotda (Tharavda)	696.47	129 (21)	-(5-10 kms)	PHS,FPC	W,Tk	-(5-10 kms)	..	BS	KR
84	Bhadali	1,722.35	1,136 (197)	P	RP,CHW	T,W,Tk	PO	..	BS	PR,KR
85	Morjar	1,168.71	438 (83)	P	CHW	T	-(5-10 kms)	..	BS	KR
86	Vithon	409.23	3,960 (701)	P(2),H	MH,PHS,D, FPC,R-(3), CHW(4)	T	PO,Phone	..	BS	PR,KR
87	Anandsar	105.48	468 (79)	P	CHW	T	-(5-10 kms)	..	BS	PR,KR
88	Dhavda Mota	767.70	1,016 (183)	P	CHW	T	PO	..	BS	PR,KR
89	Dhavda Nana	118.53	168 (32)	P	CHW	W	-(-5 kms)	..	BS	PR,KR
90	Angiya Mota	90.92	834 (167)	P	CHW	T,W	PO	..	BS	PR

Land Use

Amenities—*Contd.*			Land use (i. e., area under different types of land use in hectares rounded upto 2 decimal places.)					Remarks (including any place of religious, historical or archaeo-logical interest)	Loca-tion Code No.
Nearest town and distance (in km.)	Power Supply	Staple Food	Forest	Irrigated by source	Un-irrigated	Cultu-rable waste (inclu-ding gauchar and groves)	Area not availa-ble for culti-vation		
12	13	14	15	16	17	18	19	20	1
Bhuj-75	EA	Bajri, Jowar, Wheat	--	T (12.00) WE (12.00)	750.00	67.95	827.00	N3; M; C	75
Bhuj-69	--	Bajri, Jowar, Wheat	--	..	292.00	36.00	579.41	--	76
Bhuj-47	ED,EAg	Bajri, Jowar Wheat, Rice	--	T (104.00) W (15.00) WE (73.00) TW (16.00)	278.00	48.87	395.00	--	77
Bhuj-50	EA	Bajri, Jowar, Wheat, Rice	--	T (431.00) W (67.00) WE (324.00) TWE (40.00)	830.00	414.00	753.13	N200; M18; T10	78
Bhuj-48	--	Bajri, Wheat, Rice	--	T (4.00) W (4.00)	380.00	35.00	177.90	--	79
Bhuj-46	ED,EAg	Bajri, Wheat, Rice	--	T (90.00) W (1.00) WE (89.00)	30.53	..	1.00	N2; T2	80
Bhuj-45	..	Bajri, Jowar, Wheat, Rice	--	T (17.00) W 17.00)	504.00	446.00	2,124.57	N	81
Bhuj-45	EAg	Bajri, Jowar, Wheat, Rice	--	T (79.00) W (6.00) WE (73.00)	370.00	93.00	280.51	N2; M; T	82
Bhuj-55	EAg	Bajri, Jowar, Wheat, Rice	--	T (22.00) W 4.00) WE (18.00)	201.00	66.00	407.47	..	83
Bhuj-59	EA	Bajri, Jowar, Wheat, Rice	--	T (114.00) W (24.00) WE (90.00)	668.00	283.35	657.00	N5	84
Bhuj-44	EAg	Bajri, Jowar, Wheat, Rice	..	T (58.00) W (11.00) WE (47.00)	692.00	418.71	--	N2	85
Bhuj-60	EA	Bajri, Jowar, Wheat, Rice	..	T (132.00) W (35.00) WE (97.00)	102.23	123.00	52.00	N69 M19; C37; T6	86
Bhuj-36	EAg	Bajri, Jowar, Wheat, Rice	--	T (8.00) WE (8.00)	11.48	86.00	..	N; M2; T	87
Bhuj-42	EA	Bajri, Jowar, Wheat, Rice	..	T (220.00) W (23.00) WE (197.00)	136.70	223.00	188.00	N; M; T	88
Bhuj-40	ED,EAg	Bajri, Jowar, Wheat, Rice	--	T (36.00) WE (36.00)	81.00	--	1.53	M	89
Bhuj-50	EA	Bajri, Jowar, Wheat, Rice	--	T (30.00) W (30.00)	55.00	--	5.92	N25; M4	90

Amenities and

Location Code No.	Name of village	Total area of the village (in hectares)	Total population and number of households	Amenities available (If not available within the village, a dash(-) is shown in the column and next to it in the brackets, the distance in broad ranges viz.,-5 kms, 5-10 kms and 10 + kms of the nearest place where the facility is available is given.)						
				Educational	Medical	Drinking Water (potable)	Post and Telegraph	Day or days of Market/ Hat, if any	Communication, (Bus-stop, Railway Station, Water way)	Approach to village
1	2	3	4	5	6	7	8	9	10	11
91	Angiya Nana	2,393.34	1,952 (334)	P	SMP,CHW(3)	T,W	PO	..	BS	PR,KR
92	Beru	807.20	319 (61)	P	CHW	W,Tk	-(-5 kms)	..	BS	KR
93	Vehar	1,430.22	434 (92)	P	-(-5 kms)	Tk	-(-5 kms)	..	-(-5 kms)	KR
94	*Odangiya	446.74	..	..	..	..	..	..	..	..
95	Sangnara	1,203.87	597 (120)	P	CHW	W,Tk	PO	..	BS	KR
96	Sukhsan	1,426.76	88 (14)	-(-5 kms)	-(-5 kms)	W,Tk,O	-(-5 kms)	..	-(-5 kms)	KR
97	Sanyra	1,200.01	1,350 (253)	P	CHW,O	T	PO	..	BS	KR
98	Devpar	769.20	1,591 (290)	P	RP,CHW	T	PO	..	BS	PR,KR
99	Kakadbhit	294.54	168 (37)	P	O	T,W,Tk	PO	..	BS	PR
100	Adhochbani	285.64	45 (9)	-(5-10 kms)	-(5-10 kms)	W,Tk	-(5-10 kms)	..	-(10+ kms)	KR
101	Ranara Mota	382.95	25 (6)	-(-5 kms)	-(-5 kms)	Tk	-(-5 kms)	..	-(-5 kms)	KR
102	*Ranara Nana	382.91	..	..	..	..	..	..	..	..
103	Lakhmipur (Tara	991.87	835 (133)	P	CHW	T,Tk	PO	..	BS	KR
104	Kalyanpar	622.80	1,130 (189)	P	RP,CHW	T,Tk	PO,Phone	..	BS	KR
105	Tara	236.38	536 (109)	P	CHW	T	-(-5 kms)	..	-(-5 kms)	KR
106	Lakhadi	1,448.66	71 (11)	P	-(-5 kms)	W	-(-5 kms)	..	BS	KR
107	Palivad	242.80	646 (123)	P	-(5-10 kms)	T	PO	..	BS	PR
108	Anandpar	129.49	683 (128)	P	CHW,O	T	PO	..	BS	KR

* Uninhabited

DIRECTORY

Land Use

Amenities—*Contd.*			Land use (i. e., area under different types of land use in hectares rounded upto 2 decimal places.)					Remarks (including any place of religious, historical or archaeological interest)	Location Code No.
Nearest town and distance (in km.)	Power Supply	Staple Food	Forest	Irrigated by Source	Unirrigated	Culturable waste (including gauchar and groves)	Area not available for cultivation		
12	13	14	15	16	17	18	19	20	1
Bhuj-50	EA	Bajri, Jowar, Wheat, Rice	..	T (168.00) W (38.00) WE (130.00)	1,045.00	378.00	802.34	N6; M30; T5	91
Bhuj-28	..	Bajri, Jowar, Wheat, Rice	..	..	293.20	64.00	450.00	..	92
Bhuj-43	..	Bajri, Jowar, Wheat	..	..	222.22	37.00	1,171.40	N	93
..	..	..	..	T (16.00) W (16.00)	95.00	..	335.74	..	94
Bhuj-60	EAg	Bajri, Wheat, Rice	..	T (34.00) WE (34.00)	356.00	255.00	558.87	N; M; T	95
Bhuj-40	..	Bajri, Jowar, Wheat	..	..	164.00	269.00	993.76	..	96
Bhuj-53	EA	Bajri, Wheat, Rice	..	T (165.00) WE (155.00) TWE (10.00)	455.00	97.01	483.00	N3; M; C; T	97
Bhuj-40	EA	Bajri, Jowar, Wheat, Rice	..	T (92.00) WE (92.00)	193.00	127.20	357.00	N8; M; C2; T2	98
Bhuj-43	EAg	Bajri, Wheat, Rice	..	T (11.00) GC (1.00) W (8.00) WE (2.00)	158.00	27.00	98.54	N2	99
Bhuj-37	..	Bajri, Jowar, Wheat, Rice	..	..	..	285.64	..	..	100
Bhuj-37	..	..	..	..	..	382.95	..	..	101
..	..	..	..	..	..	382.91	..	..	102
Bhuj-34	EA	Bajri, Wheat	..	T (71.00) WE (71.00)	269.00	80.87	571.00	N; C; T	103
Bhuj-32	ED	Bajri, Wheat	..	T (146.00) W (146.00)	173.00	54.80	249.00	N; M11; T2	104
Bhuj-26	ED,EAg	Bajri, Wheat	..	T (59.00) WE (59.00)	83.00	16.00	78.38	N3; T	105
Bhuj-27	ED,EAg	Bajri, Wheat	..	T (48.00) WE (48.00)	458.00	7.00	935.66	..	106
Bhuj-35	EA	Bajri, Wheat, Rice	..	T (78.00) WE (76.00) O (2.00)	97.00	39.80	28.00	N2; M; T	107
Bhuj-25	EA	Bajri, Wheat, Rice	..	T (27.00) WE (27.00)	71.00	14.49	17.00	N2; C2; T	108

TALUKA : NAKHATRANA

VILLAGE

Amenities and

Location Code No.	Name of village	Total area of the village (in hectares)	Total population and number of households	Amenities available (If not available within the village, a dash(-) is shown in the column and next to it in the brackets, the distance in broad ranges viz., -5 kms, 5-10 kms and 10 + kms of the nearest place where the facility is available is given)						
				Educational	Medical	Drinking Water (potable)	Post and Telegraph	Day or days of Market/ Hat, if any	Communication, (Bus-Stop, Railway Station, Waterway)	Approach to village
1	2	3	4	5	6	7	8	9	10	11
109	Mosuna	+	226 (45)	-(-5 kms)	-(10+ kms)	W,Tk	-(-5 kms)	..	BS	KR
110	Naranpar	2,142.21	298 (56)	P	-(10+ kms)	W,Tk,Hp	PO	..	BS	KR
111	Gangon Ugamani	1,909.67	359 (82)	P	CHW	W,Tk	-(-5 kms)	..	BS	KR
112	Rampar (Roha)	1,090.58	700 (109)	P	D	T,Tk,Hp N	PO	..	BS	PR
113	Sukhpar (Roha)	1,174.53	1,271 (279)	P(2)	RP	T	PO	..	BS	PR,KR
114	Vijaysar	250.07	388 (67)	P	-(10+ kms)	W,Tk	-(-5 kms)	..	BS	PR,KR
115	Varamseda	293.71	377 (64)	P	-(-5 kms)	W,Tk	-(-5 kms)	..	-(-5 kms)	KR
116	*Mangvana	1,907.87	1,309 (237)	P	PHS,FPC, RP,CHW	T,W	PO	..	BS	PR
117	Vibhapar	441.56	258 (46)	P	-(-5 kms)	W,Tk	PO	..	BS	PR,KR
118	Manjal	2,553.12	2,306 (448)	P,H	MCW,D,FPC, CHW	W,Tk	PO,Phone	..	BS	PR,KR
119	*Mathal Padar	210.43	..	..	..	..	..	..	..	..
120	Morgar	1,368.62	444 (80)	P	CHW,O	W,O	PO	..	BS	KR
121	Jiyapar	560.96	1,208 (193)	P	RP,CHW	T	PO	..	BS	PR,KR
122	Khirsara(Nava)	1,226.99	340 (59)	P	-(10+ kms)	T,W	PO	..	BS	KR
123	Versalpar	1,199.99	365 (63)	P	CHW	T,W	-(-5 kms)	..	BS	KR
124	Roha (Taleti)	2,173.85	875 (154)	P	CHW,O	W,Tk	-(5-10 kms)	..	BS	KR
125	Bhitara	1,721.51	400 (71)	P	CHW	W,Tk	PO	..	BS	KR
126	Jarjok	1,586.33	197 (39)	P	-(-5 kms)	W,Tk	-(-5 kms)	..	-(-5 kms)	KR
127	Kotada (Roha)	1,593.07	2,000 (447)	P,H,O	FPC,RP, D	W,Tk	PO	..	BS	PR,KR
128	Bhojrajvandh	@	94 (15)	-(-5 kms)	-(-5 kms)	W	-(-5 kms)	..	-(-5 kms)	KR

* Uninhabited
\+ Included in Naranpar village L.C. No. 110
@ Area included in Kotda (Roha) L.C. No. 127

Land Use

Amenities—*Contd.*			Land use (i. e., area under different types of land use in hectares rounded upto 2 decimal places.)					Remarks (including any place of religious, historical or archaeo logical interest)	Location Code No.
Nearest town and distance (in km.)	Power Supply	Staple Food	Forest	Irrigated by Source	Un-irrigated	Cultu-rable waste (including gauchar and groves)	Area not availa-ble for culti-vation		
12	13	14	15	16	17	18	19	20	1
Bhuj-37	..	Bajri, Jowar, Wheat	..	..	..	..	..	..	109
Bhuj 45	ED,EAg	Bajri, Jowar, Wheat, Rice	..	T (81.00) WE (81.00)	278.00	147.00	1,636.21	..	110
Bhuj-43	..	Bajri, Jowar, Wheat, Rice	..	..	270.00	314.67	1,325.00	—	111
Bhuj-51	ED,EAg	Bajri Jowar, Wheat, Rice	..	T (37.00) WE (37.00)	168.00	31.00	854.58	N; M; T	112
Bhuj-47	ED,EAg	Bajri, Jowar, Wheat, Rice	..	T (49.00) WE (49.00)	145.00	962.00	18.53	N2; M8, C3; T2	113
Bhuj 41	EAg	Bajri, Jowar, Wheat, Rice	..	T (49.00) WE (49.00)	21.00	56.97	124.00	..	114
Bhuj-40	EA	Bajri, Jowar, Wheat, Rice	..	..	283.00	9.00	1.71	..	115
Bhuj-34	EA	Bajri, Wheat	..	T (520.00) WE (5.0.00)	362.00	26.00	999.87	N5; M8; C8; T	116
Bhuj-42	ED,EAg	Bajri, Jowar, Wheat, Rice	...	T (18.00) WE (18.00)	175.00	86.56	162.00	..	117
Bhuj-30	EA	Bajri, Wheat	5.00	T (145.00) WE (145.00)	993.00	162.00	1,248.12	N6; M3; C2	118
..	..	..	..	..	171.00	38.00	1.43	..	119
Bhuj-47	EAg	Bajri, Wheat, Rice	..	T (83.00) WE (83.00)	326.00	81.00	878.62	..	120
Bhuj-34	EAg	Bajri, Wheat	..	T (94.00) WE (94.00)	466.96	..	..	N5; M6; T	121
Bhuj-45	ED,EAg	Bajri, Jowar, Wheat, Rice	..	T (134.00) WE (134.00)	180.00	12.00	900.99	M8; C; T4	122
Bhuj-45	ED,EAg	Bajri, Jowar, Wheat, Rice	..	T (28.00) W (20.00) TWE (8.00)	399.00	725.99	47.00	..	123
Bhuj-45	..	Bajri, Jowar, Wheat	..	..	572.00	80.35	1,521.00	Historical Place of "Rohafort"	124
Bhuj-60	..	Bajri, Jowar, Wheat, Rice	204.00	T (1.00) W (1.00)	246.00	130.00	1,140.51	M; T	125
Bhuj-54	..	Bajri, Jowar, Wheat, Rice	80.00	..	507.00	18.33	981.00	..	126
Bhuj-55	EAg	Bajri, Jowar, Wheat, Rice	36.00	T (42.00) W (10.00) WE (28.00) TW (4.00)	498.00	402.00	615.07	N5; M4; T	127
Bhuj-60	..	Bajri, Jowar, Wheat	..	..	..	..	..	..	128

Location Code No.	Name of village	Total area of the village (in hectares)	Total population and number of households	Amenities available (If not available within the village, a dash(-) is shown in the column and next to it in the brackets, the distance in broad ranges viz.,-5 kms, 5-10 kms and 10 + kms of the nearest place where the facility is available is given.)						
				Educational	Medical	Drinking Water (potable)	Post and Telegraph	Day or days of Market/ Hat, if any	Communication, (Bus-stop, Railway Station, Water way)	Approach to village
1	2	3	4	5	6	7	8	9	10	11
129	Jesarvandh	239.77	82 (16)	-(-5 kms)	-(5-10 kms)	W	-(5-10 kms)	..	-(-5 kms)	KR
130	Danana	907.19	214 (29)	P	-(5-10 kms)	W,Hp	-(5-10 kms)	..	BS	KR
131	Vadva(Bhopavala)	1,504.82	233 (48)	P	CHW	W	-(-5 kms)	..	BS	KR
132	Vadva (Kanyavala)	1,613.86	1,489 (222)	P	CHW	T,W	PO	..	BS	KR
	Total	198,465.73	105,900 (19,180)	P (112) H (6) PUC (1) O (2)	MCW (2) MH (4) CWC (1) PHC (1) PHS (18) D (8) FPC (16) TB (1) RP (44) SMP (2) CHW (72) O (6)					

Note : The figures in the last line indicate Taluka totals. The figures in brackets in this line under Col. 5, 6 and 20 indicate the number of those particular amenities.

Land Use

Amenities—*Contd.*			Land use (i. e., area under different types of land use in hectares rounded upto 2 decimal places.)					Remarks (including any place of religious, historical or archaeological interest)	Location Code No.
Nearest town and distance (in km.)	Power Supply	Staple Food	Forest	Irrigated by Source	Un-irrigated	Culturable waste (including gauchar and groves)	Area not available for cultivation		
12	13	14	15	16	17	18	19	20	1
Bhuj-58	..	Bajri, Jowar, Wheat	..	..	141.00	23.77	75.00	—	129
Bhuj-57	..	Bajri, Jowar, Wheat	—	..	389.19	32.00	486.00	..	130
Bhuj-56	..	Bajri, Jowar, Wheat, Rice	—	..	272.00	97.00	1,135.82	—	131
Bhuj-46	EO,EAg	Bajri, Jowar, Wheat, Rice,	—	T (146.00) W (25.00) WE (121.00)	730.00	212.00	525.86	N4: M61 C21 T5	132
			18,854.58	9,616.00	52,686.56	25,875.28	91,433.31	N (578) M (249) G (87) T (111)	

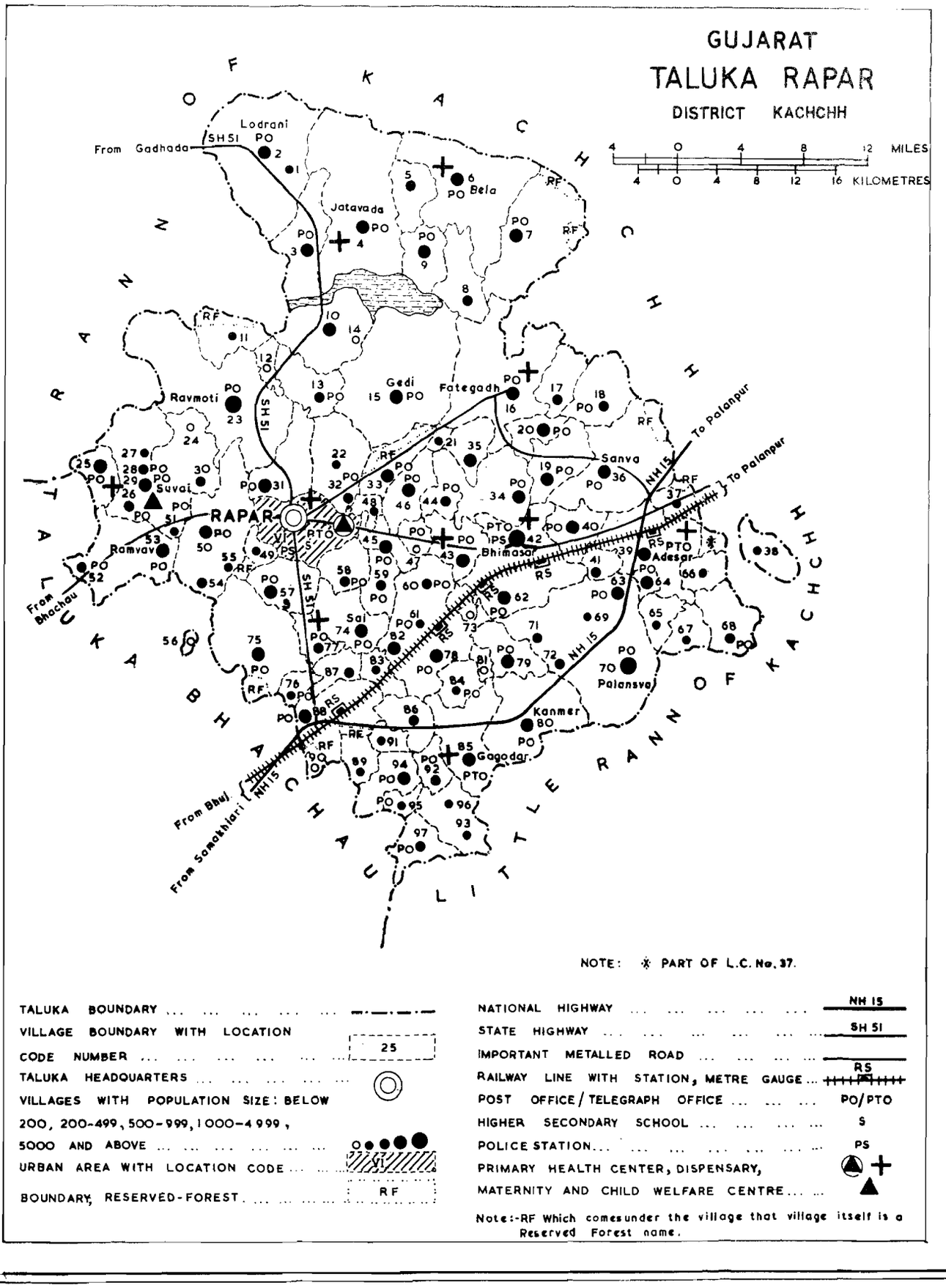

NOTE: ✻ PART OF L.C. No. 37.

TALUKA BOUNDARY ... ...

VILLAGE BOUNDARY WITH LOCATION CODE NUMBER 25

TALUKA HEADQUARTERS ... ...

VILLAGES WITH POPULATION SIZE: BELOW 200, 200-499, 500-999, 1000-4999, 5000 AND ABOVE ... ...

URBAN AREA WITH LOCATION CODE VI

BOUNDARY, RESERVED-FOREST ... ... RF

NATIONAL HIGHWAY ... ... NH 15

STATE HIGHWAY ... ... SH 51

IMPORTANT METALLED ROAD ... ...

RAILWAY LINE WITH STATION, METRE GAUGE ... RS

POST OFFICE / TELEGRAPH OFFICE ... ... PO/PTO

HIGHER SECONDARY SCHOOL ... ... S

POLICE STATION ... ... PS

PRIMARY HEALTH CENTER, DISPENSARY, MATERNITY AND CHILD WELFARE CENTRE ... ...

Note:-RF Which comesunder the village that village itself is a Reserved Forest name.

TALUKA
RAPAR

ALPHABETIC LIST OF VILLAGES

7 RAPAR TALUKA

Sl. No.	Name of Village	Location Code No.	Page No. Part A Village Directory	Page No. Part B Primary Census Abstract
1	2	3	4	5
1	Adesar	39	120	76
2	Amrapar	69	122	76
3	Anandpar	9	116	74
4	Badalpar	82	124	76
5	Badargadh	75	124	76
6	Balasar	3	116	74
7	Bambhansar	37	118	76
8	Bela	6	116	74
9	Bhutakia	43	120	76
10	Bhimasar	42	120	76
11	Bhimdevka	96	126	78
12	Chhotapar	61	122	76
13	Chitrod (Balasari-H)	88	124	78
14	Dambhuda	58	122	76
15	Davri	13	116	74
16	Dedarva (Chitrod Station-H) (Zangra-H)	87	124	78
17	Deshalpar	10	116	74
18	Dhabda	5	116	74
19	Dhadadharonivandh	54	120	76
20	Fategadh	16	116	74
21	Fulpara	93	126	78
22	Gagodar	85	124	76
23	Gavaripar	28	118	74
24	Gedi	15	116	74
25	Ghanithal	79	124	76
26	Govindpar	76	124	76
27	Hamirpar Moti	34	118	74
28	Hamirpar Nani	35	118	74
29	Jadavas	81	124	76
30	Jadupar Bhangera	41	120	76
31	Jatavada (Jilar-Vandh-H)	4	116	74
32	Jesda	30	118	74
33	Kalyanpur	32	118	74
34	Kanmer	80	124	76
35	Kanpar	44	120	76
36	Karuda	48	120	76
37	Khandek	20	116	74
38	Khanpar	89	124	78
39	Khengarpar	26	118	74
40	Khirai	77	124	76
41	Kidiyanagar	78	124	76
42	Kuda (Nilpar) (Kuda-Jampar)	52	120	76
43	Kumbhoriya	94	126	78
44	Lakdavandh	11	116	74
45	Lakhagadh	40	120	76
46	Lodrani (Parkara Vandh-H)	2	116	74
47	Makhel	63	122	76
48	Manaba	97	126	78
49	Mangadh	71	122	76
50	Manjuvas	17	116	74
51	Mauvana (Shivagadh-H)	7	116	74
52	Mevasa	86	124	78
53	Moda	19	116	74
54	Momaymora	18	116	74
55	Nagalpar	14	116	74
56	Naliyatimbo	83	124	76
57	Nanda	38	120	76
58	Nandasar	31	118	74
59	Naranpar	27	118	74
60	Nilpar	57	122	76
61	Padampar	62	122	76
62	Pagivandh	55	120	76
63	Palanpar	49	120	76
64	Palansya	70	122	76
65	Pandyanogadh	65	122	76
66	Pathapar	95	126	78
67	Pragpar	45	120	76
68	Pratapgadh	91	124	78

ALPHABETIC LIST OF VILLAGES

7 RAPAR TALUKA—*Contd.*

Sl. No.	Name of Village	Location Code No.	Page No. Part A Village Directory	Page No. Part B Primary Census Abstract
1	2	3	4	5
69	Rampar	90	124	78
70	Ramvav	53	120	76
71	Rav Moti	23	118	74
72	Sai	74	122	76
73	Sangadh	21	116	74
74	Sanva	36	118	76
75	Sany	84	124	76
76	Sarasla	56	122	76
77	Selari	33	118	74
78	Somaninivandh	72	122	76
79	Sonalva	47	120	76
80	Sudanavandh	24	118	74
81	Sukhpar	68	122	76
82	Surbavandh	12	116	74
83	Suvai	29	118	74
84	Taga	64	122	76
85	Thanpar	22	118	74
86	Thoriari	92	124	78
87	Tindalva Mota	59	122	76
88	Trambau (Karuvandh-H)	50	120	76
89	Umaiya	46	120	76
90	Vallabhpar	60	122	76
91	Vanoi	25	118	74
92	Vanun	67	122	76
93	Vekra	73	122	76
94	Versara	1	116	74
95	Vijapar	66	122	76
96	Vijaypar	51	120	76
97	Vrajvani	8	116	74

TALUKA : RAPAR

VILLAGE

Amenities and

Location Code No.	Name of village	Total area of the village (in hectares)	Total population and number of households	Amenities available (if not available within the village, a dash(-) is shown in the column and next to it in the brackets, the distance in broad ranges viz., -5 kms, 5-10 kms and 10 + kms of the nearest place where the facility is available is given.)						
				Educational	Medical	Drinking Water (potable)	Post and Telegraph	Day or days of Market/ Hat, if any	Communication (Bus-Stop, Railway Station, Waterway)	Approach to village
1	2	3	4	5	6	7	8	9	10	11
1	Versara	779.28	407 (37)	P	-(10+ kms)	W,Tk	-(5-10 kms)	..	BS	KR
2	Lodrani (ParkaraVandh-H)	10,805.10	2,330 (408)	P	-(10+ kms)	W,Tk	PO	..	BS	PR
3	Balasar	8,822.90	1,981 (373)	P	PHS,FPC, CHW	T,W,Tk	PO	..	BS	PR
4	Jatavada (Jilar Vandh-H)	12,449.13	4,156 (730)	P(2)	D,CHW	W,Tk	PO	..	BS	KR
5	Dhabda	765.53	629 (123)	P	CHW	W,Tk	-(-5 kms)	..	BS	KR
6	Bela	8,475.36	2,901 (482)	P(2),O	PHS,D,FPC, CHW	T,W,Tk,R	PO	..	BS	KR
7	Mauvana	5,313.01	1,943 (370)	P(2)	CHW	W,Tk	PO	..	BS	KR
8	Vrajvani	2,612.20	976 (169)	P(2)	CHW	W,Tk	-(-5 kms)	..	BS	KR
9	Anandpar	2,394.49	1,003 (142)	P	CHW	W,Tk	PO	..	BS	KR
10	Deshalpar	5,184.08	1,465 (288)	P	CHW	W,Tk	-(10+ kms)	..	BS	KR
11	Lakdavandh	2,497.57	261 (40)	O	-(5-10 kms)	Tk	-(10+ kms)	..	-(10+ kms)	KR
12	Surbavandh	766.57	133 (21)	P	CHW	Tk,R	-(5-10 kms)	..	BS	KR
13	Davri	2,859.88	989 (178)	P	-(5-10 kms)	W,Tk,R	PO	..	BS	KR
14	Nagalpar	+	47 (9)	-(-5 kms)	-(-5 kms)	W,Tk	-(-5 kms)	..	-(-5 kms)	KR
15	Gedi	11,875.28	3,950 (715)	P	PHS,FPC, CHW	W,Tk	PO,Phone	..	BS	KR
16	Fategadh	9,084.19	4,198 (736)	P(2)	PHS,D,FPC, RP,CHW	T,W,Tk	PO,Phone	..	BS	KR
17	Manjuvas	2,532.36	816 (143)	P	-(10+ kms)	W,Tk	-(10+ kms)	..	-(5-10 kms)	KR
18	Momaymora	3,734.81	737 (152)	P	CHW	W,Tk	PO	..	BS	KR
19	Moda	3,148.41	1,227 (204)	P	-(10+ kms)	W,Tk,TW	PO	..	BS	KR
20	Khandek	1,732.48	1,649 (274)	P	-(5-10 kms)	W,Tk	PO	..	BS	KR
21	Sangadh	490.48	427 (73)	P	CHW	W,Tk	-(10+ kms)	..	BS	KR

+ Includes in Deshalpar village (L.C. No. 10)

DIRECTORY

Land Use

Amenities—*Contd.*			Land use (i. e., area under different types of land use in hectares rounded upto 2 decimal places,)					Remarks (including any place of religious, historical or archaeological interest)	Location-Code No.
Nearest town and distance (in km.)	Power Supply	Staple Food	Forest	Irrigated by Source	Unirrigated	Culturable waste (including gauchar and groves)	Area not available for cultivation		
12	13	14	15	16	17	18	19	20	1
Rapar-54	..	Bajri, Jowar, Wheat, Rice	..	..	775.00	4.28	..	..	1
Rapar-47	..	Bajri, Jowar, Wheat, Rice	..	T (15.00) W (15.00)	4,243.00	860.00	5,687.10	N2	2
Rapar-43	..	Bajri, Jowar, Wheat, Rice	..	..	2,209.00	279.90	6,334.00	N2	3
Rapar-45	..	Bajri, Jowar, Wheat, Rice	6,596.00	T (80.00) W (14.00) O (86.00)	5,615.00	8.13	150.00	N2; M	4
Rapar-53	..	Bajri, Jowar, Wheat, Rice	..	T (23.00) W (23.00)	742.53	..	..	N2	5
Rapar-55	..	Bajri, Jowar, Wheat, Rice	890.00	T (31.00) GC (31.00)	3,860.36	1,434.00	2,260.00	N3; M	6
Rapar-65	..	Bajri, Jowar, Wheat, Rice	2,251.00	T (57.00) GC (57.00)	3,001.00	4.01	..	N2; C3; T	7
Rapar-52	..	Bajri, Jowar, Wheat, Rice	..	T (32.00) GC (32.00)	1,053.20	341.00	1,186.00	Well known for memorial stones of Sati and Dholi N	8
Rapar-53	..	Bajri, Jowar, Wheat, Rice	..	T (32.00) GC (32.00)	1,343.00	696.49	323.00	N2	9
Rapar-22	..	Bajri, Jowar, Wheat, Rice	..	T (17.00) W (17.00)	2,903.08	3,144.00	20.00	N2	10
Rapar-23	..	Bajri, Jowar, Wheat, Rice	1,785.00	..	644.57	68.00	..	..	11
Rapar-22	..	Bajri, Jowar, Wheat, Rice	..	..	405.00	361.57	..	..	12
Rapar-23	EA	Bajri, Jowar, Wheat, Rice	..	..	1,701.00	1,157.88	1.00	N	13
Rapar-28	..	Bajri, Jowar, Wheat, Rice	..	..	..	..	..	..	14
Rapar-28	..	Bajri, Jowar, Wheat	613.00	..	7,230.00	509.28	3,523.00	Temple of Achaleshwar Mahadev N3	15
Rapar-26	ED,EAg	Bajri, Jowar, Wheat	595.00	T (177.00) GC (117.00) WE (60.00)	4,971.00	2,778.00	563.19	N10, M; T	16
Rapar-33	..	Bajri, Jowar, Wheat	144.00	T (12.00) W (12.00)	1,305.00	295.00	776.36	..	17
Rapar-50	EA	Bajri, Jowar, Wheat	82.00	..	1,536.00	309.00	1,807.81	N2	18
Rapar-50	ED,EAg	Bajri, Jowar, Wheat	..	T (26.00) WE (26.00)	1,432.00	183.00	1,507.41	N2	19
Rapar-34	EAg	Bajri, Jowar, Wheat	..	T (111.00) WE (111.00)	1,149.00	322.48	150.00	N	20
Rapar-20	..	Bajri, Jowar, Wheat	..	..	340.00	15.00	135.48	..	21

TALUKA : RAPAR **VILLAGE**

Amenities and

Location Code No.	Name of village	Total area of the village (in hectares)	Total population and number of households	Amenities available (If not available within the village, a dash(-) is shown in the column and next to it in the brackets, the distance in broad ranges viz., -5 kms, 5-10 kms and 10 + kms of the nearest place where the facility is available is given.)						
				Educational	Medical	Drinking Water (potable)	Post and Telegraph	Day or days of Market/ Hat, if any	Communication, (Bus-Stop, Railway Station, Waterway)	Approach to village
1	2	3	4	5	6	7	8	9	10	11
22	Thanpar	+	200 (32)	P	-(10+ kms)	W	-(10+ kms)	..	-(-5 kms)	KR
23	Rav Moti	13,217.38	5,310 (965)	P(3)	PHS,FPC, CHW(3),O	Tk	PO,Phone	...	BS	PR,KR
24	Sudanavandh	1,504.49	36 (6)	-(5-10 kms)	-(5-10 kms)	W,Tk	-(5-10 kms)	...	BS	KR
25	Vanoi	1,834.48	1,035 (221)	P	-(5-10 kms)	W,Tk	PO	...	BS	KR
26	Khengarpar	880.22	743 (140)	P	-(-5 kms)	W,Tk,R	PO	...	BS	KR
27	Naranpar	435.90	380 (74)	P	-(10+ kms)	W,Tk	-(-5 kms)	..	BS	KR
28	Guvuripar	497.41	564 (107)	P	-(10+ kms)	W,Tk	PO	...	BS	KR
29	Suvai	4,609.20	2,008 (440)	P(2)	MH,PHS,D, FPC,CHW	T,W,Tk, R,C	PO	...	BS	KR
30	Jesda	4,221.26	828 (175)	P	-(-5 kms)	W,Tk	-(-5 kms)	...	BS	KR
31	Nandasar	3,510.58	1,303 (235)	P	CHW	W,Tk	PO	...	BS	PR,KR
32	Kalyanpar	4,219.53	777 (143)	P	CHW	W,Tk	PO	..	BS	PR,KR
33	Selari	2,563.41	2,407 (415)	P	CHW	T,W,Tk	PO	..	BS	KR
34	Hamirpar Moti	4,000.31	2,171 (383)	P	PHS,FPC, CHW	W,Tk	PO	..	BS	KR
35	Hamirpar Nani	1,812.41	1,044 (172)	P	CHW	W,Tk	-(10+ kms)	...	BS	KR
36	Sanva	8,422.28	2,950 (528)	P	-(10+ kms)	W,Tk	PO	..	BS	KR
37	Bambhansar	1,542.84	326 (57)	P	-(-5 kms)	Tk	-(-5 kms)	..	BS	PR

+ Includes in Kalyanpar village (L.C. No. 32)

DIRECTORY

Land Use

Amenities—*Contd.*			Land use (i.e. area under different types of land use in hectares rounded upto 2 decimal places.)					Remarks (including any place of religious, historical or archaeological interest)	Location Code No.
Nearest town and distance (in km.)	Power Supply	Staple Food	Forest	Irrigated by Source	Un-irrigated	Culturable waste (including gauchas and groves)	Area not available for cultivation		
12	13	14	15	16	17	18	19	20	1
Rapar-12	EA	Bajri, Jowar, Wheat, Rice	..	..	..	--	...	--	22
Rapar-13	ED,EO	Bajri, Jowar, Wheat	..	..	4,693.00	2,501.00	6,923.38	Temple of Ravechi Mata N6	23
Rapar-19	..	Bajri, Jowar, Wheat, Rice	..	..	696.49	97.00	711.00	..	24
Rapar-31	EAg	Bajri. Jowar, Wheat, Rice	--	T (69.00) GC (57.00) WE (12.00)	934.48	144.00	687.00	N	25
Rapar-26	EAg	Bajri, Jowar, Wheat, Rice	..	T (44.00) WE (44.00)	769.00	60.22	7.00	N	26
Rapar-25	..	Bajri, Jowar, Wheat, Rice	..	T (20.00) GC (10.00) W (10.00)	370.00	8.90	37.00	--	27
Rapar-25	EA	Bajri, Jowar, Wheat, Rice	..	T (42.00) GC (12.00) W (30.00)	445.00	7.41	3.00	N	28
Rapar-24	ED,EAg	Bajri, Jowar, Wheat	...	T (204.00) GC (168.00) WE (12.00) TW (24.00)	2,666.00	828.20	911.00	N10; M; C; T2	29
Rapar-22	EA	Bajri, Jowar, Wheat, Rice	--	T (31.00) W (31.00)	2,121.00	223.00	1,846.26	N2	30
Rapaa-6	ED,EAg	Bajri, Jowar, Wheat, Rice	--	T (87.00) GC (45.00) W (28.00) TW (14.00)	1,845.58	209.00	1,369.00	N2; M	31
Rapar-5	EAg	Bajri, Jowar, Wheat, Rice	--	T (20.00) WE (20.00)	2,719.00	134.00	1,346.53	N	32
Rapar-11	EAg	Bajri, Jowar, Wheat, Rice	168.00	T (12.00) W (4.00) WE (8.00)	1,830.41	267.00	286.00	N4	33
Rapar-25	EA	Bajri, Jowar, Wheat	..	T (194.00) W (182.00) WE (12.00)	2,300.00	168.31	1,338.00	N4; C	34
Rapar-26	EA	Bajri, Jowar, Wheat	..	T (85.00) W (77.00) WE (8.00)	1,205.00	49.41	473.00	N5	35
Rapar-44	EA	Bajri, Jowar, Wheat, Rice	1,025.00	T (100.00) GC (80.00) W (20.00)	3,585.00	126.28	3,586.00	N3	36
Rapar-47	..	Bajri, Jowar, Wheat, Rice	132.00	--	258.84	257.00	895.00	N	39

TALUKA : RAPAR

VILLAGE

Amenities and

Location Code No.	Name of village	Total area of the village (in hectares)	Total population and number of households	Amenities available (if not available within the village, a dash (-) is shown in the column and next to in the brackets, the distance in broad ranges viz., -5 kms, 5-10 kms and 10 + kms of the nearest place where the facility is available is given.)						
				Educational	Medical	Drinking Water (potable)	Post and Telegraph	Day or days of Market/ Hat if any	Communication, (Bus-Stop, Railway Station, Waterway)	Approach to village
1	2	3	4	5	6	7	8	9	10	11
38	Nanda	2,650.96	324 (56)	P	-(10+ kms)	Tk	-(10+ kms)	..	-(10+ kms)	KR
39	Adesar	5,601.48	4,261 (780)	P,H,O	PHS,D,FPC, CHW	W,Tk	PTO Phone	..	BS,RS	PR,KR
40	Lakhagadh	2,522.63	1,086 (211)	P	-(5-10 kms)	W,Tk	PO	..	BS	KR
41	Jadupur(Bhangera)	959.32	660 (124)	P	-(5-10 kms)	W,Tk	-(5-10 kms)	..	BS	KR
42	Bhimasar	7,020.71	6,154 (1,050)	P(2)	PHS,D,FPC, CHW	W,Tk	PTO	..	BS,RS	KR
43	Bhutakia	2,777.23	1,968 (338)	P	PHS,D,FPC,O	W,Tk	PO	..	BS	KR
44	Kanpar	1,189.41	620 (92)	P	-(10+ kms)	W,Tk	PO	..	BS	KR
45	Pragpar	1,406.81	1,994 (346)	P	-(10+ kms)	T,W,Tk	PO	..	BS	PR,KR
46	Umaiya	2,684.42	1,714 (290)	P	-(10+ kms)	W,Tk	PO	..	BS	KR
47	Sonalva	872.94	198 (40)	P	CHW	W,Tk	PO	..	BS	KR
48	Karuda	718.86	281 (50)	P	-(10+ kms)	W	-(-5 kms)	..	BS	PR
40	Palanpar	1,096.69	263 (46)	P	-(5-10 kms)	W,Tk	-(5-10 kms)	..	-(5-10 kms)	KR
50	Trambau (Karuvandh-H)	6,597.26	1,941 (394)	P(2)	CHW	W,Tk,R	PO	..	BS	KR
51	Vijaypar	296.67	449 (72)	P	CHW	W,Tk	PO	..	BS	KR
52	Kuda (Nilpar) (Kuda-Jampar)	*	774 (160)	P	-(-5 kms)	W,Tk	PO	..	BS	KR
53	Ramvav	5,681.01	2,149 (441)	P	PHS,FPC, CHW	W,Tk	PO	..	BS	KR
54	Dhadadhroni-Vandh	567.88	692 (107)	P	-(10+ kms)	Tk	(10+ kms)	..	BS	KR
55	Pagivandh	221.64	359 (67)	P	-(5-10 kms)	W,Tk	-(5-10 kms)	..	-(5-10 kms)	KR

* Included in RamvavVillage L.C. No. 53

Land Use

Amenities—*Contd.*			Land use (i. e., area under different types of land use in hectares rounded upto 2 decimal places.)					Remarks (including any place of religious, historical or archaeological interest)	Location Code No.
Nearest town and distance (in km.)	Power Supply	Staple Food	Forest	Irrigated by source	Un-irrigated	Culturable waste (including gauchar and groves)	Area not available for cultivation		
12	13	14	15	16	17	18	19	20	1
Rapar-72	—	Bajri, Jowar, Wheat, Rice	..	—	704.96	82.00	1,864.00	.. Adishvar Mahadev	38
Rapar-38	EA	Bajri, Jowar, Wheat	201.00	T (40.00) WE (40.00)	2,726.48	94.00	2,537.00	N14; M4; C2	39
Rapar-43	EA	Bajri, Jowar, Wheat, Rice	..	T (36.00) W (36.00)	1,334.00	66.63	1,086.00	N	40
Rapar-34	EA	Bajri, Jowar, Wheat, Rice	..	T (53.00) W (53.00)	567.32	130.00	209.00	N	41
Rapar-32	EA	Bajri, Jowar, Wheat, Rice	—	T (445.00) W (445.00)	4,546.00	394.71	1,635.00	N15; M4; C	42
Rapar-21	EAg	Bajri, Jowar, Wheat, Rice	..	T (101.00) W (44.00) WE (57.00)	1,567.23	31.00	1,078.00	N3	43
Rapar-21	EAg	Bajri, Jowar, Wheat, Rice	..	T (89.00) WE (89.00)	936.41	19.00	145.00	N	44
Rapar-13	EAg	Bajri, Jowar, Wheat	..	T (142.00) GC (25.00) W (56.00) WE (61.00)	924.81	325.00	15.00	N3	45
Rapar-17	EAg	Bajri, Jowar, Wheat, Rice	—	T (171.00) W (135.00) WE (36.00)	1,536.42	127.00	850.00	N3	46
Rapar-16	EA	Bajri, Jowar, Wheat	—	T (75.00) W (75.00)	434.00	63.00	300.94	N	47
Rapar-8	EAg	Bajri, Jowar, Wheat	—	T (113.00) GC (16.00) W (44.00) WE (53.00)	443.00	42.00	120.86	..	48
Rapar-5	EA	Bajri, Jowar, Wheat	411.00	T (20.00) GC (6.00) W (14.00)	215.69	56.00	394.00	..	49
Rapar-11	ED,EAg	Bajri, Jowar, Wheat, Rice	—	T (40.00) W (20.00) WE (20.00)	2,645.00	920.26	2,992.00	N3	50
Rapar-17	ED	Bajri, Jowar, Wheat, Rice	..	T (12.00) W (12.00)	274.00	8.67	2.00	—	51
Rapar-30	..	Bajri, Jowar, Wheat, Rice	—	—	..	—	..	N2	52
Rapar-22	EAg	Bajri, Jowar, Wheat, Rice	—	T (299.00) W (279.00) WE (20.00)	2,295.01	744.00	2,343.00	N3	53
Rapar-20	—	Bajri, Jowar, Wheat Rice	..	..	536.00	14.00	17.88	—	54
Rapar-9	—	Bajri, Jowar, Wheat	..	T (6.00) W (6.00)	209.64	4.00	2.00	—	55

Location Code No.	Name of village	Total area of the village (in hectares)	Total population and number of households	Amenities available (if not available within the village, a dash(-) is shown in the column and next to it in the brackets, the distance in broad ranges viz., -5 kms, 5-10 kms and 10 + kms of the nearest place where the facility is available is given)						
				Educational	Medical	Drinking Water (potable)	Post and Telegraph	Day or days of Market/ Hat, if any	Communication, (Bus-Stop, Railway Station, Waterway)	Approach to village
1	2	3	4	5	6	7	8	9	10	11
56	Sarasla	164.94	171 (32)	-(5-10 kms)	-(5-10 kms)	W	-(5-10 kms)	..	-(5-10 kms)	KR
57	Nilpar	2,943.14	1,395 (241)	P(2),H, PUC,I	-(5-10 kms)	W,Tk	PO	..	BS	KR
58	Dambhuda	1,965.10	698 (131)	P	-(5-10 kms)	W,Tk	PO	..	BS	KR
59	Tindalva Mota	2,054.21	928 (160)	P	-(10+ kms)	W,Tk	PO	..	-(-5 kms)	KR
60	Vallabhpar	222.87	548 (96)	P	-(10+ kms)	W,Tk	PO	..	BS	KR
61	Chhotapar	296.69	222 (40)	P	CHW	W,Tk	PO	..	BS	KR
62	Padampar	507.86	1,454 (222)	P	CHW	W,Tk	PO	..	BS,RS	KR
63	Makbel	1,838.10	1,075 (183)	P	-(5-10 kms)	W,Tk	PO	..	BS	PR
64	Taga	532.41	1,029 (153)	P	-(5-10 kms)	W,Tk	PO	..	-(-5 kms)	KR
65	Pandyanogadh	1,351.23	253 (44)	P	-(5-10 kms)	W,Tk	-(-5 kms)	..	-(-5 kms)	KR
66	Vijapar	1,495.37	453 (65)	P	-(10+ kms)	W,Tk	-(10+ kms)	..	BS	KR
67	Vanun	1,671.58	402 (80)	P	CHW	W,Tk	-(-5 kms)	..	BS	KR
68	Sukhpar	3,198.15	642 (113)	P	CHW	W,Tk	PO	..	BS	KR
69	Amrapar	421.67	465 (80)	P	-(-5 kms)	W,Tk	-(5-10 kms)	..	-(5-10 kms)	KR
70	Palansva	13,953.02	5,891 (1,026)	P(2)	PHs,FPC, CHW	W,Tk	PO	..	BS	PR,KR
71	Mangadh	308.00	622 (97)	P	CHW	W,R	-(5-10 kms)	..	BS	PR
72	Somaninivandh	331.11	619 (86)	P	-(5-10 kms)	W,Tk	-(5-10 kms)	..	-(-5 kms)	KR
73	Vekra	658.42	163 (34)	-(-5 kms)	-(5-10 kms)	W,Tk	-(5-10 kms)	..	-(5-10 kms)	KR
74	Sai	3,745.54	2,376 (442)	P	CHW(2)	W,Tk	PO	..	BS	KR

Land Use

Amenities—*Contd.*			Land use (i. e., area under different types of land use in hectares rounded upto 2 decimal places.)					Remarks (including any place of religious, historical or archaeo-logical interest)	Loca-tion Code No.
Nearesti town and distance (in km.)	Power Supply	Staple Food	Forest	Irrigated by source	Un-irrigated	Cultu-rable waste (inclu-ding gauchar and groves)	Area not availa-ble for culti-vation		
12	13	14	15	16	17	18	19	20	1
Rapar-28	..	Bajri, Jowar, Wheat, Rice	..	..	62.94	4.00	98.00	..	56
Rapar-8	ED,EAg	Bajri, Jowar. Wheat. Rice	..	T (40.00) WE (40.00)	992.00	107.14	1,804.00	N4	57
Rapar 6	EA	Bajri, Jowar. Wheat Rice	..	T (101.00) W (48.00) WE (53.00)	843.10	32.00	969.00	N	58
Rapar-8	EA	Bajri, Jowar, Wheat, Rice	..	T (101.00) W (101.00)	1,564.21	81.00	308.00	N	59
Rapar-17	EAg	Bajri, Jowar, Wheat, Rice	..	T (24.00) W (16.00) WE (8.00)	155.87	2.00	41.00	N3	60
Rapar-21	EAg	Bajri, Jowar, Wheat	..	T (14.00) W (13.00) WE (1.00)	226.00	6.00	50.69	N2	61
Rapar-28	EAg	Bajri, Jowar, Wheat, Rice	..	T (28.00) WE (28.00)	430.00	1.00	48.86	N	62
Rapar 48	ED	Bajri, Jowar, Wheat, Rice	..	..	1,143.00	154.10	541.00	N2	63
Rapar-54	EA	Bajri, Jowar, Wheat, Rice	41.00	..	383.41	108.00	..	..	64
Rapar-68	..	Bajri, Jowar, Wheat, Rice	775.00	..	517.00	69.23	..	..	65
Rapar-60	..	Bajri, Jowar, Wheat. Rice	..	..	967.37	101.00	427.00	..	66
Rapar-65	..	Bajri, Jowar. Wheat, Rice	..	..	523.58	68.00	1,080.00	..	67
Rapar-65	..	Bajri, Jowar, Wheat. Rice	299.00	..	1,301.15	67.00	1.531.00	..	68
Rapar-38	EA	Bajri, Jowar, Wheat	..	T (4.00) W (4.00)	..	417.67	..	..	69
Rapar-40	EA	Bajri, Jowar, Wheat, Rice	..	T (8.00) W (8.00)	6,294.00	360.02	7,291.00	N8; C; T3	70
Rapar-39	..	Bajri, Jowar, Wheat. Rice	..	..	251.00	1.00	56.00	..	71
Rapar-26	EAg	Bajri, Jowar, Wheat, Rice	..	T (9.00) W (8.00) WE (1.00)	298.11	15.00	9.00	..	72
Rapar-23	EAg	Bajri. Jowar. Wheat, Rice	..	T (33.00) W (11.00) WE (22.00)	385.42	19.00	221.00	..	73
Rpar-13a	..	Bajri. Jowar, Wheat, Rice	..	T (272.00) W (272.00)	2,490.00	64.54	919.00	N2	74

TALUKA : RAPAR **VILLAGE**

Amenities and

Location Code No.	Name of village	Total area of the village (in hectares)	Total population and number of house holds	Amenities available (if not available within the village, a dash(-) is shown in the column and next to it in the brackets, the distance in broad ranges viz., -5 kms, 5-10 kms and 10 + kms of the nearest place where the facility is available is given.)						
				Educational	Medical	Drinking Water (potable)	Post and Telegraph	Day or days of Market/ Hat, if any	Communication, (Bus-Stop, Railway Station, Water way)	Approach to village
1	2	3	4	5	6	7	8	9	10	11
75	Badargadh	7,390.82	1,959 (369)	P	PHS,FPC	W,Tk	PO	..	BS	PR,KR
76	Govindpar	790.25	342 (64)	P	-(10+ kms)	W	PO	..	BS	KR
77	Khirai	1,357.07	975 (67)	P	D	T,W	PO	--	BS	PR,KR
78	Kidiyanagar	6,759.43	3,798 (678)	P	PHS,FPC RP(2)	W,Tk	PO	--	BS,RS	KR
79	Ghanithal	2,636.14	1,428 (269)	P	(-5 kms)	T,Tk,R, N,O	PO	--	BS	KR
80	Kanmer	6,743.88	2,009 (412)	P	-(10+ kms)	W,Tk	PO	..	BS	PR,KR
81	Jadavas	639.19	132 (23)	-(-5 kms)	-(10+ kms)	W,Tk,R	-(-5 kms)	..	-(-5 kms)	KR
82	Badalpar	639.19	1,111 (176)	P	CHW	W,Tk	-(-5 kms)	..	BS	KR
83	Naliyatimbo	1,026.47	296 (47)	P	-(5-10 kms)	W,Tk	-(5-10 kms)	..	BS	KR
84	Sany	1,258.21	443 (76)	P	-(10+ kms)	W,Tk.R,C	PO	--	BS	KR
85	Gagodar	5,056.81	3,484 (677)	P(2)	PHS,D, FPC	T,Tk,R	PTO,Phone	--	BS	PR,KR
86	Mevasa	2,296.16	590 (102)	P	-(10+ kms)	W,Tk,R	-(10+ kms)	--	BS	KR
87	Dedarva	1,202.75	524 (107)	P	-(10+ kms)	W,Tk	-(5-10 kms)	..	BS	KR
88	Chitrod	9,655.30	3,411 (603)	P	PHS,FPC, CHW(2)	W,Tk,Hp	PO	--	BS,RS	PR,KR
89	Khanpar	1,141.85	362 (63)	-(5-10 kms)	-(10+ kms)	W,Tk	-(5-10 kms)	--	-(5-10 kms)	KR
90	Rampar	378.30	188 (31)	-(10+ kms)	-(10+ kms)	W,Tk	-(10+ kms)	--	-(-5 kms)	KR
91	Pratapgadh	825.26	230 (40)	P	-(10+ kms)	Tk,R	-(10+ kms)	--	BS	PR,KR
92	Thoriavi	1,445.14	798 (160)	P	PHS,FPC, CHW	W,Tk	PO	--	BS	KR

Land Use

Amenities—*Contd.*			Land use (i. e., area under different types of land use in hectares rounded upto 2 decimal places.)					Remarks (including any place of religious, historical or archaeological interest)	Location Code No.
Nearest town and distance (in km.)	Power Supply	Staple Food	Forest	Irrigated by Source	Unirrigated	Culturable waste (including gauchar and groves)	Area not available for cultivation		
12	13	14	15	16	17	18	19	20	1
Rapar-14	EAg	Bajri, Jowar, Wheat	1,681.00	T (154.00) W (105.00) WE (49.00)	1,954.82	49.00	3,552.00	N5	75
Rapar-20	EAg	Bajri, Jowar, Wheat, Rice	..	T (22.00) W (13.00) WE 9.00)	277.25	3.00	488.00	--	76
Rapar-15	ED,EAg	Bajri, Jowar, Wheat, Rice	..	T (18.00) W (69.00) WE (49.00)	520.07	212.00	507.00	..	77
Rapar-24	EAg	Bajri, Jowar, Wheat, Rice	..	T (306.00) W (293.00) WE (13.00)	3,336.00	424.43	2,693.00	N6; T	78
Rapar-32	ED	Bajri, Jowar. Wheat, Rice	141.00	T (20.00) GC (20.00)	1,435.14	396.00	644.00	N	79
Rapar-39	EA	Bajri, Jowar. Wheat, Rice	..	T (24.00) W (24.00)	3,366.88	22.00	3,331.00	N2	80
Rapar-30	..	Bajri. Jowar. Wheat, Rice	..	T (50.00) GC (50.00)	197.19	29.00	563.00	N2	81
Rapar-22	..	Bajri, Jowar, Wheat, Rice	..	T (43.00) W (43.00)	543.00	12.19	41.00	--	82
Rapar-26	EA	Bajri, Jowar, Wheat	..	T (38.00) W (38.00)	558.47	6.00	424.00	T	83
Rapar-31	EA	Bajri, Jowar. Wheat, Rice	..	T (26.00) WE (26 00)	810.00	51.00	371.21	N2	84
Rapar-36	EA	Bajri, Jowar, Wheat, Rice	..	T (51.00) W (36.00) WE (15.00)	2,664.81	473.00	1,868.00	N10	85
Rapar-29	EA	Bajri, Jowar. Wheat, Rice	..	T (48.00) GC (40.00) W (8.00)	1,167.00	77.16	1,004.00	N4; M2; T	86
Rapar-20	..	Bajri, Jowar, Wheat, Rice	..	T (22.00) W (22.00)	675.75	48.00	457.00	--	87
Rapar-24	EA	Bajri, Jowar, Wheat, Rice	6,932 00	T (61.00) GC (53.00) WE (28.00)	1,994.00	668.30	--	An ancient Stone incription N5	88
Rapar-28	..	Bajri, Jowar. Wheat. Rice	..	..	772.85	40.00	329.00	..	89
Rapar-35	--	Bajri, Jowar, Wheat	--	--	209.30	20.00	149.00	..	90
Rapar-30	..	B jri, Jowar, Wheat, Rice		..	550.00	37.26	248.00	--	91
Rapar-38	EA	Bajri, Jowar, Wheat, Rice	--	T (21.00) W (21.00)	1,186.14	33.00	205.00	N2	92

TALUKA : RAPAR

VILLAGE

Amenities and

Location Code No.	Name of village	Total area of the village (in hectares)	Total population and number of households	Amenities available (if not available within the village, a dash(-) is shown in the column and next to in the brackets, the distance in broad ranges viz., -5 kms, 5-10 kms and 10 + kms of the nearest place where the facility is available is given.)						
				Educational	Medical	Drinking Water (potable)	Post and Telegraph	Day or days of Market/ Hat if any	Communicatton, (Bus-Stop, Railway Station, Waterway)	Approach to village
1	2	3	4	5	6	7	8	9	10	11
93	Fulpara	428.75	303 (45)	P	-(5-10 kms)	Tk	-(-510 kms)	..	-(5-10 kms)	KR
94	Kumbhariya	2,555.41	1,145 (204)	P	CHW	W,Tk	PO	..	BS	KR
95	Pethapar	839.72	299 (57)	P	CHW	W,Tk	PO	..	BS	KR
96	Bhimdevka	6,474.74	482 (75)	-(-5 kms)	-(-5 kms)	Tk	-(-5 kms)	..	-(-5 kms)	KR
97	Manaba	5,313.01	619 (94)	P	-(10+ kms)	Tk	PO	..	BS	KR
	Total	297,183.99	124,528 (22,324)	P (101) H (2) PUC (1) I (1) O (3)		MH (1) PHS (17) D (9) FPC (17) RP (3) CHW (42) O (2)				

Note : The figures in the last line indicate Taluka totals. The figures in brackets in this line under Col. 5,6 and 20 indicate the number of those particular amenities.

Land Use

Amenities—*Contd.*			Land use (i. e., area under different types of land use in hectares rounded upto 2 decimal places,)					Remarks (including any place of religious, historical or archaeo-logical interest)	Location-Code No.
Nearest town and distance (in km.)	Power Supply	Staple Food	Forest	Irrigated by Source	Un-irrigated	Cultu-rable waste (inclu-ding gauchar and groves)	Area not availa-ble for culti-vation		
11	13	14	15	16	17	18	19	20	1
Rapar-44	..	Bajri, Jowar, Wheat, Rice	..	..	428.75	—	—	—	93
Rapar-40	—	Bajri, Jowar, Wheat, Rice	..	—	1,736.00	64.00	755.41	—	94
Rapar-43	—	Bajri, Jowar, Wheat, Rice	..	—	830.00	1.72	8.00	—	95
Rapar-44	—	Bajri, Jowar, Wheat, Rice	—	—	1,325.74	..	5,149.00	—	96
Rapar-52	—	Bajri, Jowar, Wheat, Rice	—	—	864.01	45.00	4,404.00	..	97
			24,765.00	4,801.00	140,124.84	25,352.78	102,140.37	N (191) M (15) C (9) T (10)	

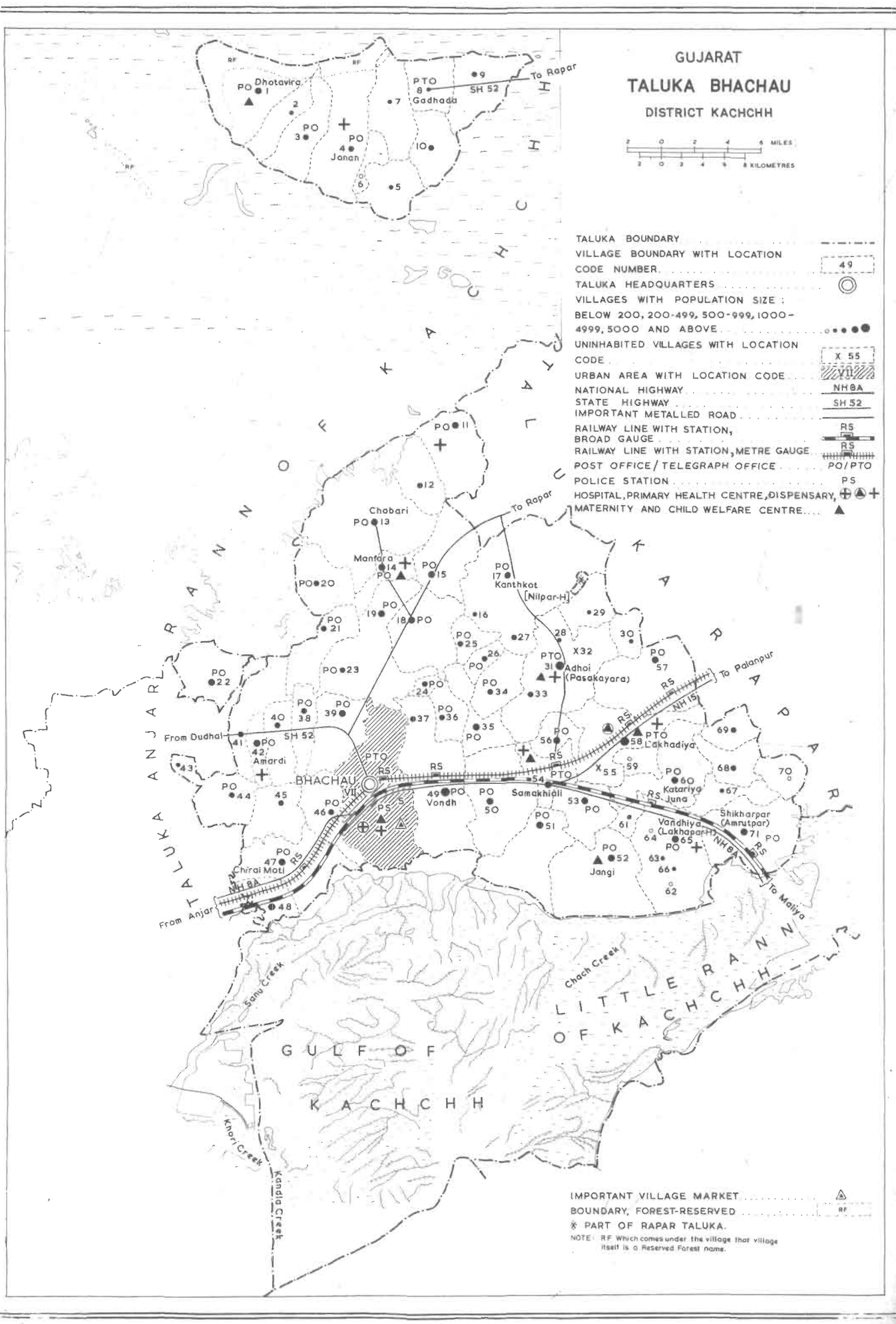
GUJARAT
TALUKA BHACHAU
DISTRICT KACHCHH
2 0 2 4 6 MILES
2 0 2 4 6 8 KILOMETRES
TALUKA BOUNDARY
VILLAGE BOUNDARY WITH LOCATION CODE NUMBER
49
TALUKA HEADQUARTERS
VILLAGES WITH POPULATION SIZE : BELOW 200, 200-499, 500-999, 1000-4999, 5000 AND ABOVE
UNINHABITED VILLAGES WITH LOCATION CODE
X 55
URBAN AREA WITH LOCATION CODE
VII
NATIONAL HIGHWAY
NH 8A
STATE HIGHWAY
SH 52
IMPORTANT METALLED ROAD
RAILWAY LINE WITH STATION, BROAD GAUGE
RS
RAILWAY LINE WITH STATION, METRE GAUGE
RS
POST OFFICE / TELEGRAPH OFFICE
PO/PTO
POLICE STATION
PS
HOSPITAL, PRIMARY HEALTH CENTRE, DISPENSARY, MATERNITY AND CHILD WELFARE CENTRE
IMPORTANT VILLAGE MARKET
BOUNDARY, FOREST-RESERVED
RF
PART OF RAPAR TALUKA.
NOTE : RF Which comes under the village that village itself is a Reserved Forest name.
TALUKA ANJAR
TALUKA RAPAR
GULF OF KACHCHH
LITTLE RANN OF KACHCHH
BHACHAU
Dhotaviro
Janan
Gadhada
To Rapar
SH 52
Chobari
Mantara
Kanthkot (Nilpar-H)
Adhoi (Pasakayara)
To Palanpur
NH 15
From Dudhai
Amardi
Lakhadiya
Katariya
Juna
Samakhiali
Vondh
Vandhiya (Lakhapar-H)
Shikharpar (Amrutpar)
Jangi
Chirai Moti
From Anjar
To Maliya
NH 8A
Sanu Creek
Chach Creek
Khori Creek
Kandla Creek

TALUKA
BHACHAU

ALPHABETIC LIST OF VILLAGES

8 BHACHAU TALUKA

Sl. No.	Name of Village	Location Code No.	Page No. Part A Village Directory	Page No. Part B Primary Census Abstract
1	2	3	4	5
1	Adhoi (Pasakayara)	31	134	84
2	Amaliyara	51	136	84
3	Amardi	42	136	84
4	Bambhanka	5	132	82
5	Bandhadi	23	134	82
6	Baniari	22	134	82
7	Bapuari	6	132	82
8	Bharudia (Ekalvandh)	11	132	82
9	Bhujpar	43	136	84
10	Chandrodi	68	138	84
11	Chhadvala (Rampar)	50	136	84
12	Chirai Moti	47	136	84
13	Chirai Nani	48	136	84
14	Chobari	13	132	82
15	Chopadva	46	136	84
16	Dholavira	1	132	82
17	Gadhada	8	132	82
18	Gamdau	28	134	82
19	Ganeshpar	10	132	82
20	Garan	56	138	84
21	Godpar	64	138	84
22	Halra	26	134	82
23	Jadsa	16	132	82
24	Janan	4	132	82
25	Jangi	52	136	84
26	Kotau	40	136	84
27	Kadol	20	132	82
28	Kakarva	15	132	82
29	Kalvanpar	3	132	82
30	Kankhoi	12	132	82
31	Kanthkot (Nilpar-H)	17	132	82
32	Karmariya	37	136	84
33	Katariya Juna	60	138	84
34	Katariya Nava	61	138	84
35	Kharoda	2	132	82
36	Kharoi	19	132	82
37	Khodasar	69	140	84
38	Kumbharai (Shikarai-H)	38	136	84
39	Lakadiya	58	138	84
40	Lakhapar	66	138	84
41	Lakhdhirgadh	62	138	84
42	Lakhpat	33	134	84
43	Laliana	53	136	84
44	Lunva	45	136	84
45	Manfara	14	132	82
46	May (Lakhavat)	18	132	82
47	Meghpar	24	134	82
48	Modpar	63	138	84
49	Morgar	41	136	84
50	Nara	29	134	82
51	Naransari	67	138	84
52	Ner (Amarsar)	21	134	82
53	Pasa	32	134	84
54	Piparapati	55	138	84
55	Rajatsar	59	138	84
56	Rajthali	70	140	84
57	Rampar	54	134	84
58	Ratanpar	7	132	82
59	Samakhiali	54	138	84
60	Shikarpar (Amrutpar)	71	140	84
61	Shivlakha	57	138	84
62	Sikara	39	136	84
63	Sukhpar	44	136	84
64	Toraniya	27	134	82
65	Umarapar	9	132	82
66	Vamka	25	134	82
67	Vandhiya	65	138	84
68	Vasatva	30	134	82
69	Vijpasar	35	134	84
70	Vondh	49	136	84
71	Vondhada	36	134	84

Location Code No.	Name of village	Total area of the village (in hectares)	Total population and number of households	Amenities available (if not available within the village, a dash(-) is shown in the column and next to it in the brackets, the distance in broad ranges viz., -5 kms, 5-10 kms and 10 + kms of the nearest place where the facility is available is given.)						
				Educational	Medical	Drinking Water (potable)	Post and Telegraph	Day or days of Market/ Hat, if any	Communication, (Bus-Stop, Railway Station, Waterway)	Approach to village
1	2	3	4	5	6	7	8	9	10	11
1	Dholavira	5,287.43	1,042 (180)	P	CWC,CHW	W,Tk	PO	..	BS	KR
2	Kharoda	1,993.91	206 (33)	P	-(-5 kms)	W,Tk	-(-5 kms)	..	BS	KR
3	Kalyanpai	1,895.68	893 (179)	P	CHW	W,Tk	PO	-	BS	KR
4	Janan	4,844.68	765 (139)	P	PHS,D,FPC	W,Tk,O	PO	-	BS	KR
5	Bambhanka	2,170.39	374 (73)	P	CHW	W,Tk	-(-5 kms)	..	BS	KR
6	Bapuari	587.54	89 (15)	-(-5 kms)	-(-5 kms)	Tk	-(-5 kms)	-	-(-5 kms)	KR
7	Ratanpar	5,384.44	478 (93)	P	-(-5 kms)	W,Tk	-(-5 kms)	-	BS	KR
8	Gadhada	2,795.03	354 (82)	P	-(10+ kms)	W,Tk	PTO	..	BS	KR
9	Umarapar	3,723.01	709 (151)	P	-(5-10 kms)	W,Tk	-(-5 kms)	-	BS	KR
10	Ganeshpar	2,723.68	707 (138)	P	-(10+ kms)	W,Tk	-(-5 kms)	-	BS	KR
11	Bharudia (Ekalvandh)	4,358.15	1,951 (405)	P	D,CHW	W,Tk	PO	-	BS	KR
12	Kankhoi	2,936.30	801 (161)	P	CHW	W,Tk	-(-5 kms)	..	BS	KR
13	Chobari	9,239.67	4,489 (826)	P(2)	CHW	W,Tk	PO,Phone	-	BS	KR
14	Manfara	1,432.97	2,264 (512)	P(2)	CWC,PHS, D,FPC	W,Tk,TW	PO	-	BS	KR
15	Kakarva	3,700.11	1,022 (233)	P	CHW	W,Tk,TW	PO	-	BS	KR
16	Jadsa	+	449 (74)	P	RP	W,Tk,L	-(5-10 k s)	..	BS	KR
17	Kanthkot (Nilpar-H)	11,492.10	2,189 (448)	P	RP,CHW	W,Tk,TW	PO	..	BS	KR
18	May (Lakhavat)	4,306.50	1,363 (282)	P	-(5-10 kms)	W,Tk	PO	..	BS	KR
19	Kharoi	2,352.98	1,375 (283)	P	RP,CHW	W,Tk	PO	-	BS	PR,KR
20	Kadol	2,718.80	955 179)	P	-(5-10 kms)	W,Tk	PO	-	BS	KR

+ Area of Jadsa Village is included in the Village Kanthkot (Nilpar-H) (L.C. No. 17)

Land Use

Amenities—*Contd.*			Land use (i. e., area under different types of land use in hectares rounded upto 2 decimal places.)					Remarks (including any place of religious, historical or archaeological interest)	Location-Code No.
Nearest town and distance (in km.)	Power Supply	Staple Food	Forest	Irrigated by Source	Un-irrigated	Cultu-rable waste (including gauchar and groves)	Area not availa-ble for culti-vation		
12	13	14	15	16	17	18	19	20	1
Rapar-90	..	Bajri, Wheat, Rice	..	T (14.00) W (14.00)	1,228.00	173.00	3,872.43	N3	1
Rapar-87	..	Bajri, Wheat, Rice	—	—	495.91	147.00	1,351.00	—	2
Rapar-85	..	Bajri, Wheat, Rice	..	T (7.00) W (7.00)	893.00	616.68	379.00	N2 The Pandav Temple	3
Rapar-87	..	Bajri, Jowar, Wheat, Rice	..	T (51.00) GC (51.00)	1,098.00	254.08	3,441.00	N3	4
Rapar-87	..	Bajri, Jowar, Wheat, Rice	..	T (54.00) GC (54.00)	448.00	204.00	1,464.39	..	5
Rapar-80	..	Jowar	..	T (14.00) GC (14.00)	159.00	1.00	413.54	—	6
Rapar-80	..	Bajri, Wheat, Rice	..	T (67.00) W (7.00) GC (60.00)	1,100.00	34.00	4,183.44	N2 Holy place of perennial Stream	7
Rapar-80	..	Bajri, Jowar, Wheat, Rice	—	T (9.00) Tk (9.00)	211.00	325.00	2,250.03	N2	8
Rapar-76	..	Bajri, Jowar, Rice	—	T (6.00) W (6.00)	905.01	34.00	2,778.00	..	9
Rapar-80	..	Bajri, Wheat, Rice	—	T (4.00) W (4.00)	932.00	66.68	1,721.00	..	10
Bhachau-43	EAg	Bajri, Jowar, Wheat, Rice	—	T (88.00) W (64.00) WE (24.00)	2,729.15	3.00	1,538.00	N3	11
Bhachau-40	—	Bajri, Jowar, Wheat, Rice	..	T (30.00) W (30.00)	1,129.00	1,751.00	26.30	N2: C	12
Bhachau-36	EAg	Bajri, Jowar, Wheat, Rice	—	T (200.00) W (136.00) WE (64.00)	5,293.00	3.67	3,743.00	Historical Place N4	13
Bhachau-22	ED,EAg	Bajri, Jowar, Wheat, Rice	..	T (95.00) W (12.00) WE (83.00)	1,061.00	23.97	253.00	N5: T2	14
Bhachau-26	EA	Bajri, Jowar, Wheat, Rice	..	T (36.00) GC (18.00) W (18.00)	1,165.11	4.00	2,495.00	N: C	15
Bhachau-58	EA	Bajri, Jowar, Wheat, Rice	..	—	..	—	—	—	16
Bhachau-52	EAg	Bajri, Jowar, Wheat	—	T (114.00) WE (114.00)	3,154.00	7,985.00	239.10	Famous Sun Temple and an old Fort	17
Bhachau-24	EAg	Bajri, Jowar, Wheat, Rice	—	T (76.00) W (36.00) WE (40.00)	2,158.00	659.00	1,413.50	N2	18
Bhachau-20	EO	Bajri, Jowar, Wheat, Rice	—	—	2,186.98	21.00	145.00	N2: C	19
Bhachau-32	..	Bajri, Jowar, Wheat	..	—	1,820.00	92.80	806.00	T2	20

Location Code No.	Name of village	Total area of the village (in hectares)	Total population and number of house holds	Amenities available (If not available within the village, a dash(-) is shown in the column and next to it in the brackets, the distance in broad ranges viz.,-5 kms, 5-10 kms and 10 + kms of the nearest place where the facility is available is given.)						
				Educational	Medical	Drinking Water (potable)	Post and Telegraph	Day or days of Market Hat if any	Communication, (Bus-stop, Railway Station, Water way)	Approach to village
1	2	3	4	5	6	7	8	9	10	11
21	Ner (Amarsar)	2,719.60	895 (138)	P	-(-5 kms)	T,W,Tk	PO	..	BS	KR
22	Baniari	3,023.83	1,025 (195)	P(2)	CHW	W,Tk	PO	..	BS	KR
23	Bandhadi	2,951.06	697 (135)	P	O	T,Tk	PO	..	BS	KR
24	Meghpar	965.73	656 (111)	P	CHW	T,W,Tk	PO	..	BS	KR
25	Vamka	1,179.20	832 (161)	P	CHW	W,Tk	PO	..	BS	KR
26	Halra	775.21	525 (115)	P	CHW	W,Tk	PO,Phone	..	BS	KR
27	Toraniya	+	547 (114)	P	-(5-10 kms)	W,Tk	-(5-10 kms)	..	BS	KR
28	Gamdau	++	277 (47)	-(5 kms)	-(-5 kms)	W,Tk	-(5-10 kms)	..	-(5-10 kms)	KR
29	Nara	1,792.19	291 (47)	P	-(5-10 kms)	W,Tk	-(5-10 kms)	..	-(5-10 kms)	KR
30	Vasatva	1,108.19	221 (42)	P	-(5-10 kms)	W,Tk	-(5-10 kms)	..	-(5-10 kms)	KR
31	Adhoi (Pasakayara)	5,908 69	5,781 (1,107)	P(2)	CWC,PHS, D.FPC	T,W,Tk	PTO,Phone	..	BS	PR,KR
32	*Pasa	+++	..	..	..	..	..	..	..	..
33	Lakhpat	1,367.19	567 (110)	P	CHW	W,Tk	-(-5 kms)	..	BS	KR
34	Rampar	2,090.37	747 (144)	P	CHW	W,Tk	PO	..	BS	KR
35	Vijpasar	2,069.44	1,531 (267)	P	CHW	W,Tk	PO	..	BS	KR
36	Vondhada	1,420.50	711 (136)	P	CHW	W,Tk	PO	..	BS	KR

* Uninhabited
\+ Area of Toraniya Village is included in the Village Kanthkot (Nilpar-H) (L.C. No. 17)
++ Area of Gandau Village is included in the Village Adhoi Pasakayara (L.C. No. 31)
+++ Area of Pasa Village is included in the Village Adhoi Pasakayara (L.C. No. 31)

Land Use

Amenities—*Contd.*			Land use (i. e., area under different types of land use in hectares rounded upto 2 decimal places.)					Remarks (including any place of religious, historical or archaeological interest)	Location Code No
Nearest town and distance (in km.)	Power supply	Staple Food	Forest	Irrigated by Source	Un-irrigated	Culturable waste (including gauchar and groves)	Area not available for cultivation		
12	13	14	15	16	17	18	19	20	1
Bhachau-22	EA	Bajri, Jowar, Wheat	--	..	1,899.00	322.60	498.00	N	21
Bhachau-32	--	Bajri, Jowar, Wheat	--	--	1,421.83	205.00	1,397.00	--	22
Bhachau-17	EA	Bajri, Jowar, Wheat	--	--	2,100.06	426.00	425.00	N2	23
Bhachau-12	EA	Bajri, Jowar, Wheat	--	--	790.00	..	176.73	N1 M: T3	24
Bhachau-45	EAg	Bajri, Jowar, Wheat, Rice	..	T (22.00) W (6.00) WE (6.00)	814.20	17. 0	326.00	N	25
Bhachau-41	ED,EAg	Bajri, Jowar, Wheat, Rice	..	T (20.00) W (6.00) WE (14.00)	669.21	60.00	26.00	N	26
Bhachau-38	ED	Bajri, Jowar, Wheat, Rice	..	--	--	--	--	--	27
Bhachau-38	--	Bajri, Jowar, Wheat, Rice	..	--	..	--	--	--	28
Bhachau-40	..	Bajri, Jowar, Wheat, Rice	--	T (21.00) W (21.00)	357.00	568.00	846.19	--	29
Bhachau-41	--	Bajri, Jowar, Wheat, Rice	..	T (10.00) W (10.00)	282 00	46.00	770.19	--	30
Bhachau-33	ED,EAg	Bajri, Jowar, Wheat, Rice	..	T (250.00) W (130.00) WE (120.00)	3,192.00	116.00	2,350.69	N5 M: C2: T	31
--	..	..	..	..	--	..	--	--	32
Bhachau-24	EAg	Bajri, Jowar, Wheat, Rice	--	T (47.00) W (17.00) WE (30.00)	1,250.00	32.00	38.69	N	33
Bhachau-21	EA	Bajri, Jowar, Wheat, Rice	..	T (17.00) W (17.00)	1,836.00	--	237.37	N	34
Bhachau-13	EAg	Bajri, Jowar, Wheat, Rice	--	T (102.00) W (90.00) WE (12.00)	1,704.00	11.44	252.00	N2	35
Bhachau-12	EA	Bajri, Wheat	--	T (36.00) Tk (36.00)	1,271.00	40.00	73.50	--	36

Location Code No.	Name of village	Total area of the village (in hectares)	Total population and number of households	Amenities available (if not available within the village, a dash(-) is shown in the column and next to in the brackets, the distance in broad ranges viz., -5 kms, 5-10 kms and 10 + kms of the nearest place where the facility is available is given.)						
				Educational	Medical	Drinking Water (potable)	Post and Telegraph	Day or days of Market/ Hat if any	Communication, (Bus-Stop, Railway Station, Waterway)	Approach to village
1	2	3	4	5	6	7	8	9	10	11
37	Karmariya (Shikara-H)	1,522.22	661 (149)	P	CHW	T,W,Tk	-(5-10 kms)	-	BS	KR
38	Kumbhardi (Shikara-H)	1,655.83	688 (128)	P	CHW	T,W,Tk TW	PO	..	BS	PR
39	Sikara	3,350.90	1,923 (387)	P	RP,CHW	T,W,Tk	PO	-	BS	PR
40	Kabrau	2,072.96	877 (162)	P	-(10+ kms)	T,Tk,TW	-(-5 kms)	-	BS	PR
41	Morgar	2,683.10	808 (160)	P	CHW	W,Tk,TW	-(-5 kms)	-	BS	PR
42	Amardi	1,036.25	1,174 (240)	P	D,RP,CHW	W,Tk,TW	PO	-	BS	KR
43	Bhujpar	568.56	216 (43)	P	-(10+ kms)	W,Tk	-(5-10 kms)	..	BS	KR
44	Sukhpar	2,439.15	545 (114)	P	-(10+ kms)	W	PO	..	BS	KR
45	Lunva	2,484.25	670 (145)	P	-(10+ kms)	W,Tk	-(5-10 kms)	-	BS	KR
46	Chopadva	2,219.12	888 (166)	P	-(5-10 kms)	W,Tk	PO	..	BS	PR,KR
47	Chirai Moti	4,835.42	2,522 (522)	P	PHS,FPC, CHW	T,Tk	PO	..	BS,RS	PR
48	Chirai Nani	2,100.35	1,568 (254)	P	-(-5 kms)	Tk	-(-5 kms)	-	BS	PR,KR
49	Vondh	6,275.78	5,161 (958)	P	-(-5 kms)	W,Tk	PO	..	BS,RS	PR,KR
50	Chhadvala (Rampar)	5,263.56	1,408 (266)	P(2)	CHW	W,Tk	PO	-	BS	KR
51	Amaliyara	4,825.81	1,283 (241)	P	-(5-10 kms)	W,Tk	PO	..	BS	KR
52	Jangi	6,506.53	2,848 (528)	P,O	CWC,PHS, FPC,RP,CHW	T,Tk	PO	..	BS	KR
53	Laliana	2,620.28	1,755 (323)	P	CHW	W,Tk	PO	-	BS	PR,KR

DIRECTORY

Land Use

Amenities—*Contd.*			Land use (i. e., area under different types of land use in hectares rounded upto 2 decimal places,)					Remarks (including any place of religious, historical or archaeological interest)	Location-Code No.
Nearest town and distance (in km.)	Power Supply	Staple Food	Forest	Irrigated by Source	Un-irrigated	Cultu-rable waste (including gauchar and groves)	Area not availa-ble for culti-vation		
12	13	14	15	16	17	18	19	20	1
Bhachau-8	EA	Bajri, Jowar, Wheat, Rice	--	--	1,351.00	14.22	157.00	--	37
Bhachau-14	EAg	Bajri, Jowar, Wheat, Rice	..	T (119.00) WE (119.00)	1,178.00	165.00	193.83	N	38
Bhachau-11	EA	Bajri, Jowar, Wheat, Rice	..	T (100.00) W (40.00) WE (60.00)	2,788.00	270.00	192.90	N3; M; T3	39
Bhachau-14	ED,EAg	Bajri, Wheat, Rice	--	T (92.00) W (52.00) WE (40.00)	1,533.00	366.00	81.96	N2	40
Bhachau-10	EA	Bajri, Wheat, Rice	--	T (60.00) W (17.00) WE (23.00) TWE (20.00)	2,042.00	183.00	398.10	N	41
Bhachau-18	EAg	Bajri, Jowar, Wheat, Rice	..	T (72.00) W (4.00) WE (22.00) TWE (10.00)	770.00	30.00	164.25	N2; T	42
Anjar-25	EAg	Bajri, Jowar, Wheat	..	T (81.00) WE (81.00)	224.00	152.56	111.00	..	43
Anjar-25	EAg	Bajri, Wheat, Rice	..	T (141.00) WE (141.00)	912.00	136.00	1,250.15	..	44
Bhachau-21	ED,EAg	Bajri, Jowar, Wheat, Rice	...	T (59.00) WE (59.00)	1,391.00	47.00	937.25	N; T	45
Bhachau-9	EA	Bajri, Jowar, Wheat, Rice	..	T (48.00) W (18.00) WE (30.00)	1,412.00	78.00	681.12	N; M; T4	46
Bhachau-13	EA	Bajri, Jowar, Wheat, Rice	--	T (10.00) Tk (10.00)	3,467.42	384.00	974.00	Two fairs are held in memory of mota pir N3 M2 C T11	47
Bhachau-15	DA	Bajri, Jowar, Wheat, Rice	--	--	1,682.00	162.00	256.35	N3 M2; T4	48
Bhachau-5	ED,EAg	Bajri, Jowar, Wheat, Rice	..	T (121.00) WE (121.00)	4,000.00	1,624.78	530.00	N4; M2; T10	49
Gandhidham-40	EA	Bajri, Wheat, Rice	--	..	4,382.56	..	881.00	N; T2	50
Bhachau-27	...	Bajri, Jowar, Wheat, Rice	--	T (17.00) Tk (17.00)	2,702.00	108.00	1,998.81	N	51
Bhachau-31	EA	Bajri, Wheat, Rice	778.53	T (5.00) W (5.00)	3,367.00	469.00	1,887.00	N2 C2 "Mekandada Temple,,	52
Bhachau-26	..	Bajri, Jowar, Wheat, Rice	--	T (6.00) W (6.00)	2,337.00	14.28	263.00	N; T2	53

Amenities and

Location Code No.	Name of village	Total area of the village (in hectares)	Total population and number of households	Amenities available (If not available within the village, a dash(-) is shown in the column and next to it in the brackets, the distance in broad ranges viz., -5 kms, 5-10 kms and 10 + kms of the nearest place where the facility is available is given.)						
				Educational	Medical	Drinking Water (potable)	Post and Telegraph	Day or days of Market/ Hat, if any	Communication (Bus-Stop, Railway Station, Waterway)	Approach to village
1	2	3	4	5	6	7	8	9	10	11
54	Samakhiali	2,095.18	3,603 (785)	P	CWC,PHS, D,FPC,RP, CHW	W,Tk	PTO,Phone	..	BS,RS	PR,KR
55	*Piparapati	+	..	..	..	..	..	..	..	..
56	Garana	1,411.18	1,971 (341)	P	-(-5 kms)	W,Tk	PO	..	BS	KR
57	Shivlakha	5,474.40	1,462 (293)	P	-(5-10 kms)	W,Tk	PO	..	BS,RS	KR
58	Lakadiya	4,121.53	5,688 (1,283)	P,H,O	MH,CWC, PHC,D,FPC, RP	T,W,Tk	PTO,Phone	..	BS,RS	PR,KR
59	Rajansar	1,008.50	180 (26)	P	-(-5 kms)	W,Tk	-(-5 kms)	..	BS	KR
60	Katariya Juna	4,198.87	2,219 (383)	P(2),H	CHW,O	T,W,Tk	PO	..	BS,RS	PR,KR
61	Katariya Nava	674.23	461 (70)	P(2)	-(10+ kms)	T,W,Tk	-(-5 kms)	..	-(-5 kms)	KR
62	Lakhdhirgadh	532.26	192 (33)	P	-(-5 kms)	W,Tk	-(-5 kms)	..	BS	KR
63	Modpar	444.06	204 (43)	P	-(5-10 kms)	W,Tk	-(-5 kms)	..	BS	KR
64	Godpar	197.51	147 (32)	-(5-10 kms)	-(5-10 kms)	W,Tk	-(5-10 kms)	..	BS	KR
65	Vandhiya	4,598.02	2,470 (455)	P	D,RP,CHW	T,W,Tk	PO	..	BS	KR
66	Lakhapar	+	222 (39)	P	-(5-10 kms)	W,Tk	-(5-10 kms)	..	BS	KR
67	Naransari	1,410.81	421 (70)	P	-(5-10 kms)	W,Tk	-(-5 kms)	..	BS	KR
68	Chandrodi	1,537.73	541 (106)	P	-(5-10 kms)	W,Tk	-(5-10 kms)	..	BS	KR

* Uninhabited

+ Area is included in the village Lakadiya (L.C. No. 58)

Amenities—*Contd.*			Land use (i.e. area under different types of land use in hectares rounded upto 2 decimal places.)					Remarks (including any place of religious, historical or archaeological interest)	Location Code No.
Nearest town and distance (in km.)	Power Supply	Staple Food	Forest	Irrigated by Source	Un-irrigated	Culturable waste (including gauchar and groves)	Area not available for cultivation		
12	13	14	15	16	17	18	19	20	1
Bhachau-18	EA	Bajri, Jowar, Wheat, Rice	--	T (13.00) W (8.00) WE (5.00)	1,877.00	13.00	192.18	N5; M2; C3; T4	54
..	..	..	..	..	..	..	..	..	55
Bhachau-26	EAg	Bajri, Jowar, Wheat, Rice	..	T (40.00) W (13.00) WE (27.00)	1,285.00	21.00	65.18	N3	56
Bhachau-35	ED,EAg	Bajri, Jowar, Wheat	..	T (683.00) W (103.00) WE (500.00)	3,000.00	35.00	1,836.40	N	57
Bhachau-28	EA	Bajri, Wheat	..	T (80.00) W (20.00) WE (60.00)	3,261.00	334.00	446.53	Lakadia Pirs Shrine N7; M; C2; T3	58
Bhachau-28	EAg	Bajri, Jowar, Wheat	..	T (6.00) WE (6.00)	803.00	37.00	162.50	--	59
Bhachau-32	EA	Bajri, Jowar, Wheat, Rice	..	T (126.00) W (80.00) WE (46.00)	3,126.00	104.00	842.87	Old Jain temple N2	60
Bhachau-32	EA	Bajri, Jowar, Wheat, Rice	--	T (26.00) W (20.00) WE (6.00)	537.00	105.00	6.23	..	61
Bhachau-40	EA	Bajri, Jowar, Wheat, Rice	--	..	500.00	27.00	5.26	M	62
Bhachau-39	EA	Bajri, Jowar, Wheat, Rice	--	--	436.00	5.06	3.00	..	63
Bhachau-42	EA	Bajri, Jowar, Wheat, Rice	--	--	188.51	--	9.00	--	64
Bhachau-36	ED,EAg	Bajri, Jowar, Wheat, Rice	..	T (20.00) W (16.00) WE (4.00)	2,728.00	250.00	1,600.02	N3; M2; T4	65
Bhachau-42	..	Bajri, Jowar, Wheat, Rice	--	--	--	--	--	..	66
Bhachau-38	..	Bajri, Jowar, Wheat, Rice	--	--	751.81	--	659.00	--	67
Bhachau-30	..	Bajri, Jowar, Wheat	..	T (63.00) Tk (15.00) R (48.00)	1,116.00	52.73	306.00	--	68

Location Code No.	Name of village	Total area of the village (in hectares)	Total population and number of households	Amenities available (If not available within the village, a dash(-) is shown in the column and next to it in the brackets, the distance in broad ranges viz.,-5 kms, 5-10 kms and 10 + kms of the nearest place where the facility is available is given.)						
				Educational	Medical	Drinking Water (potable)	Post and Telegraph	Day or days of Market/ Hat, if any	Communication, (Bus-stop, Railway Station, Water way)	Approach to village
1	2	3	4	5	6	7	8	9	10	11
69	Khodasar	1,397.30	522 (98)	P	-(5-10 kms)	W,Tk	-(5-10 kms)	..	-(-5 kms)	KR
70	Rajthali	1,208.40	93 (20)	P	-(10+ kms)	W,Tk	-(5-10 kms)	..	BS	KR
71	Shikharpar (Amrutpar)	5,194.21	3,167 (599)	P	-(10+ kms)	W,Tk	PO	..	BS	PR,KR
	Total	189,279.73	86,329 (16,916)	P (73) H (2) O (2)	MH (1) CWC (6) PHC (1) PHS (6) D (8) FPC (7) RP (9) CHW (29) O (2)					

Note : The figures in the last line indicate Taluka totals. The figures in brackets in this line under Col. 5, 6 and 20 indicate the number of those particular amenities.

\+ Area is included in the village vandhiya (L.C. No. 65)

DIRECTORY

Land Use

Amenities—*Contd.*			Land use (i. e., area under different types of land use in hectares rounded upto 2 decimal places.)					Remarks (including any place of religious, historical or archaeological interest)	Location Code No.
Nearest town and distance (in a km.)	Power Supply	Staple Food	Forest	Irrigated by Source	Un-irrigated	Culturable waste (including gauchas and groves)	Area not available for cultivation		
12	13	14	15	16	17	18	19	20	1
Bhachau-27	--	Bajri, Jowar, Wheat, Rice	..	..	1,011.00	28.00	358.30	--	69
Bhachau-30	--	Bajri, Jowar, Wheat	..	T (19.00) Tk (14.00) R (5.00)	1,159.40	--	30.00	..	70
Bhachau-38	..	Bajri, Jowar, Wheat, Rice	..	--	2,586.00	114.00	2,494.21	N7	71
			778.53	3,317.00	105,657.16	19,572.55	59,954.49	N (100) M (16) C (13) T (57)	

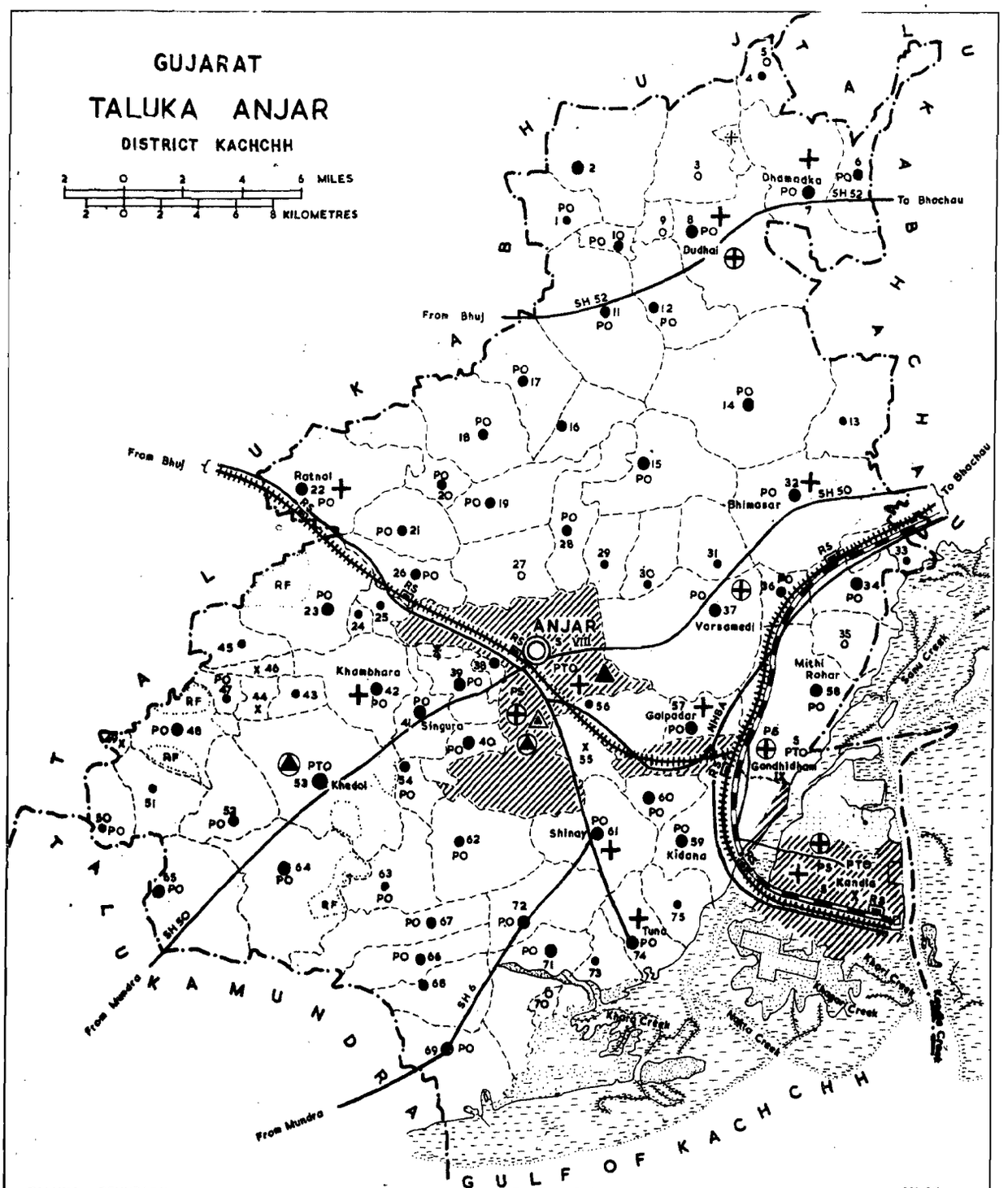
GUJARAT
TALUKA ANJAR
DISTRICT KACHCHH
2 0 2 4 6 MILES
2 0 2 4 6 8 KILOMETRES
TALUKA BOUNDARY
VILLAGE BOUNDARY WITH LOCATION CODE NUMBER
TALUKA HEADQUARTERS
VILLAGES WITH POPULATION SIZE: BELOW 200, 200-499, 500-999, 1000-4999, 5000 AND ABOVE
UNINHABITED VILLAGES WITH LOCATION CODE
URBAN AREA WITH LOCATION CODE
NATIONAL HIGHWAY
Note : RF Which comes under the village that village itself is a Reserved Forest name.
STATE HIGHWAY
IMPORTANT METALLED ROAD
RAILWAY LINE WITH STATION, BROAD GAUGE
RAILWAY LINE WITH STATION, METRE GAUGE
POST OFFICE / TELEGRAPH OFFICE
HIGHER SECONDARY SCHOOL
HOSPITAL, PRIMARY HEALTH CENTRE, DISPENSARY
MATERNITY AND CHILD WELFARE CENTRE
BOUNDARY, FOREST-RESERVED
Part Of L.C. No. 38
Part Of L.C. No. 4
ANJAR
Ratnal
Dudhai
Dhamadka
Bhimasar
Varsamedi
Khambhara
Singura
Khedoi
Shinay
Golpadar
Gandhidham
Mithi Rohar
Kidana
Kandla
Tuna
From Bhuj
From Mundra
To Bhachau
SH 52
SH 50
SH 6
NH 8A
GULF OF KACHCHH
KAMUNDRA
KUTCH
BHACHAU

TALUKA
ANJAR

ALPHABETIC LIST OF VILLAGES

9 ANJAR TALUKA

Sl. No.	Name of Village	Location Code No.	Page No. Part A Village Directory	Page No. Part B Primary Census Abstract
1	2	3	4	5
1	Ajapar	31	148	88
2	Ambapar	16	146	88
3	Amrapar	4	146	88
4	Antarjal	60	150	90
5	Bhadroi	25	148	88
6	Bhalot	50	150	90
7	Bharapar	75	152	90
8	Bhimasar	32	148	88
9	Bhuvad	64	150	90
10	Budharmora	6	146	88
11	Chandiya	48	150	90
12	Chandrani	11	146	88
13	Chandrapar	70	152	90
14	Chandroda	65	150	90
15	Chudva	35	148	88
16	Devaliya	62	150	90
17	Devisar	3	146	88
18	Dhamadka	7	146	88
19	Dudhai	8	146	88
20	Galpadar	57	150	90
21	Hamirpar	46	150	90
22	Hirapar	1	146	88
23	Jagatpar	5	146	88
24	Jaru	19	146	88
25	Khambhara	42	148	90
26	Khedoi	53	150	90
27	Khengarpar	9	146	88
28	Khirsara	2	146	88
29	Khokhra	18	146	88
30	Kidana	59	150	90
31	Kotda	12	146	88
32	Kumbharia	63	150	90
33	Lakhapar	15	146	88
34	Lohariya (Mota)	47	150	90
35	Lohariya Nana	44	150	90
36	Makhiana	51	150	90
37	Maringana	24	148	88
38	Mathak	72	152	90
39	Mathda	52	150	90
40	Meghpar (Borichi)	56	150	90
41	Meghpar (Kumbhardi)	55	150	90
42	Mindhiala	54	150	90
43	Mitni Rohar	58	150	90
44	Modsar	20	146	88
45	Modvadar	36	148	90
46	Nagalpar Moti	39	148	90
47	Nagalpar Nani	38	148	90
48	Nagavaladiya	68	152	90
49	Navagam	10	146	88
50	Ningal	23	148	88
51	Padana	34	148	88
52	Pantiya	43	148	90
53	Pashuda	13	146	88
54	Pashwadi Khara	30	148	88
55	Pashwadi Mitha	29	148	88
56	Rampar	73	152	90
57	Rapar	17	146	88
58	Ratatalav	27	148	88
59	Ratnal	22	146	88
60	Sangad	71	152	90
61	Sapera	26	148	88
62	Sarkhan	49	150	90
63	Satapar	28	148	88
64	Shinay	61	150	90
65	Sinugra	41	148	90
66	Sugariya	21	146	88
67	Tapar	14	146	88
68	Tuna	74	152	90
69	Vada	45	150	90
70	Valadiya Bitta (East)	67	152	90
71	Valadiya Bitta (West)	66	152	90
72	Varsamedi	37	148	90
73	Varsana	33	148	88
74	Vidi	40	148	90
75	Vira	69	152	90

TALUKA : ANJAR **VILLAGE**

Amenities and

Location Code No.	Name of village	Total area of the village (in hectares)	Total population and number of households	Amenities available (if not available within the village, a dash(-) is shown in the column and next to it is the brackets, the distance in broad ranges viz., -5 kms, 5-10 kms and 10 + kms of the nearest place where the facility is available is given.)						
				Educational	Medical	Drinking Water (potable)	Post and Telegraph	Day or days of Market/ Hat, if any	Communication (Bus-Stop, Railway Station, Water-way)	Approach to village
1	2	3	4	5	6	7	8	9	10	11
1	Hirapar	1,284.14	437 (92)	P,Ac(2)	-(10+ kms)	T,W,Tk, TW,O	PO	..	BS	PR
2	Khirsara	2,824.97	1,086 (218)	P	-(10+ kms)	W,Tk.TW,R	-(-5 kms)	..	-(-5 kms)	KR
3	Devisar	2,202.76	146 (23)	-(-5 kms)	-(-5 kms)	W,Tk	-(-5 kms)	..	-(-5 kms)	KR
4	Amrapar	233.66	324 (73)	P	-(-5 kms)	W,Tk	-(-5 kms)	..	BS	KR
5	Jagatpar	676.79	199 (50)	-(-5 kms)	-(10+ kms)	Tk	-(-5 kms)	..	-(-5 kms)	KR
6	Budharmora	1,559.13	767 (152)	P,Ac(2)	-(10+ kms)	W,Tk,TW	PO	..	BS	PR
7	Dhamadka	3,101.65	1,320 (244)	P,Ac(2)	D	W,Tk,TW	PO	..	BS	PR
8	Dudhai	3,272.60	2,751 (502)	P,Ac(7)	H,PHS,D, FPC	W,Tk,TW,R	PO	..	BS	PR
9	Khengarpar	338.58	90 (16)	P	-(10+ kms)	W,Tk	-(-5 kms)	..	-(-5 kms)	KR
10	Navagam	406.43	727 (139)	P,Ac(3)	-(10+ kms)	Tk,TW,R	PO	..	BS	KR
11	Chandrani	3,600.05	974 (199)	P,Ac(3)	-(10+ kms)	Tk,R,N	PO	..	BS	KR
12	Kotda	1,778.37	933 (212)	P,Ac(2)	-(-5 kms)	W,Tk,R	PO	..	BS	PR,KR
13	Pashuda	1,911.60	391 (86)	P,Ac	-(-5 kms)	Tk	-(-5 kms)	.	BS	KR
14	Tapar	5,440.78	1,731 (358)	P,Ac(3)	PHS,FPC,R	T,Tk	PO	..	BS	KR
15	Lakhapar	2,464.19	1,009 (200)	P,Ac(2)	-(-5 kms)	T,W,Tk	PO	..	BS	PR
16	Ambapar	371.09	917 (194)	P,Ac	PHS,FPC	T,W,Tk	-(-5 kms)	..	BS	KR
17	Rapar	2,785.28	752 (156)	P,Ac(2)	-(10+ kms)	T,W,Tk	PO	..	BS	KR
18	Khokhra	2,371.58	653 (121)	P,Ac	-(10+ kms)	T,W,Tk,TW	PO	..	BS	KR
19	Jaru	1,826.80	546 (119)	P,Ac	-(10+ kms)	T	PO	..	BS	PR
20	Modsar	1,273.26	615 (124)	P,Ac	-(10+ kms)	T,Tk	PO	..	BS	PR,KR
21	Sugariya	1,473.42	537 (115)	P,Ac(2)	-(10+ kms)	T,Tk	PO	..	BS	PR
22	Ratnal	2,777.51	2,790 (588)	P,Ac(2)	D,FPC,CHW	T,W,Tk	PO	..	BS,BS	PR,KR

Land Use

Amenities—*Contd.*			Land use (i. e., area under different types of land use in hectares rounded upto 2 decimal places.)					Remarks (including any place of religious, historical or archaeological interest)	Location Code No.
Nearest town and distance (in km.)	Power Supply	Staple Food	Forest	Irrigated by source	Un-irrigated	Cultu-rable waste (inclu-ding gauchar and groves)	Area not availa-ble for culti-vation		
12	13	14	15	16	17	18	19	20	1
Anjar-45	EAg	Bajri, Jowar, Wheat	..	T (185.00) WE (185.00)	680.00	117.14	302.00	M	1
Anjar-46	EA	Bajri, Jowar, Wheat	..	T (16.00) W (16.00)	1,297.00	195.97	1,316.00	..	2
Anjar-34	..	Bajri, Jowar, Wheat	..	..	799.00	32.00	1,371.76	..	3
Anjar-34	..	Bajri, Jowar, Wheat	..	..	81.66	..	152.00	..	4
Bhachau-32	..	Bajri, Wheat, Mag	..	..	215.00	16.79	445.00	..	5
Bhachau-25	EAg	Bajri, Wheat, Mag	..	T (167.00) TWE (167.00)	811.00	295.13	286.00	..	6
Bhachau-27	EAg	Bajri, Wheat, Mag	..	T (15.00) WE (15.00)	1,680.00	352.65	1,054.00	..	7
Anjar-32	EA	Bajri, Jowar, Wheat, Rice	..	T (142.00) WE (142.00)	2,617.00	446.00	67.60	..	8
Anjar-41	EAg	Bajri, Wheat, Mag	..	T (43.00) TWE (43.00)	184.00	43.58	68.00	..	9
Anjar-42	ED.EAg	Bajri, Wheat, Rice, Mag	..	T (181.00) WE (181.00)	164.00	50.43	11.00	N2; T	10
Anjar-22	EAg	Bajri, Jowar, Wheat Rice	..	T (6.00) WE (6.00)	2,383.00	94.05	1,117.00	T	11
Anjar-26	EAg	Bajri, Wheat, Rice, Mag	..	T (6.00) WE (6.00)	1,103.00	117.37	552.00	T	12
Anjar-23	EA	Bajri, Mag	..	..	1,316.00	48.60	547.00	N	13
Anjar-18	EA	Bajri, Wheat, Rice, Mag	..	T (12.00) Tk (12.00)	1,923.78	..	3,505.00	N4; M4; T	14
Anjar-9	EAg	Bajri, Jowar, Wheat, Rice	..	T (40.00) WE (40.00)	2,065.00	10.00	349.19	N3; T2	15
Anjar-12	EAg	Bajri, Jowar, Wheat, Mag	..	T (20.00) WE (20.00)	329.00	..	22.09	M2	16
Anjar-16	EA	Bajri, Jowar, Wheat, Mag	..	..	2,024.00	204.28	557.00	N	17
Anjar-21	EA	Bajri, Wheat, Mag	..	T (80.00) WE (80.00)	1,828.00	68.00	395.58	N; T	18
Anjar-8	EA	Bajri, Wheat, Mag	..	T (167.00) W (167.00)	1,274.00	153.80	232.00	..	19
Anjar-12	EAg	Bajri, Wheat, Mag	..	T (203.00) WE (203.00)	857.00	..	213.26	N	20
Anjar-10	EA	Bajri, Wheat, Mag	..	T (127.00) WE (17.00) Tk (110.00)	1,176.00	123.42	47.00	N	21
Anjar-12	EA	Bajri, Jowar, Wheat	..	T (18.00) TWE (18.00)	2,049.00	420.00	290.51	N2	22

Location Code No.	Name of village	Tota area of the village (in hectares)	Total population and number of households	Amenities available (if not available within the village, a dash(-) is shown in the column and next to it in the brackets, the distance in broad ranges viz.. -5 kms, 5-10 kms and 10 + kms of the nearest place where the facility is available is given.)						
				Educational	Medical	Drinking Water (potable)	Post and Telegraph	Day or days of Market/ Hat, if any	Communication, (Bus-Stop, Railway Station, Waterway)	Approach to village
1	2	3	4	5	6	7	8	9	10	11
23	Ningal	2,734.23	1,206 (223)	P,AC(2)	FPC,RP	W,Tk	PO	..	BS	KR
24	Maringana	220.07	377 (47)	-(-5 kms)	CHW	W,Tk	-(-5 kms)	..	BS	KR
25	Bhadroi	366.48	232 (52)	P	-(10+ kms)	W,Tk	-(-5 kms)	..	BS	KR
26	Sapera	1,099.54	997 (180)	P,AC(2)	-(10+ kms)	W,Tk	PO	..	BS,RS	PR,KR
27	Ratatalav	1,707.56	66 (14)	-(10+ kms)	-(10+ kms)	Tk	-(10+ kms)	..	BS	KR
28	Satapar	1,639.29	861 (189)	P,AC	-(-5 kms)	W,Tk	PO	..	BS	PR,KR
29	Pashwadi Mitha	883.01	394 (83)	P	-(-5 kms)	W,Tk,Hp	-(-5 kms)	..	BS	KR
30	Pashwadi Khara	1,016.55	385 (73)	P,AC	-(10+ kms)	W,Tk	-(-5 kms)	..	BS	KR
31	Ajapar	1,232.44	446 (93)	P,AC	CHW	T,W,Tk	-(-5 kms)	..	BS	KR
32	Bhimasar	3,809.13	1,769 (375)	P,AC(3)	PHS,D,FPC	W,Tk	PO	..	BS,RS	PR
33	Varsana	1,090.60	226 (49)	-(-5 kms)	-(5-10 kms)	W	-(-5 kms)	..	BS	KR
34	Padana	1,164.89	1,542 (275)	P,AC(2)	-(5-10 kms)	W,Tk	PO	..	BS	PR,KR
35	Chudva	1,009.31	71 (12)	-(-5 kms)	-(-5 kms)	W,Tk	-(-5 kms)	..	BS	KR
36	Modvadar	694.22	748 (116)	P(2),AC	CHW	T,W,TW	PO	..	BS	KR
37	Varsamedi	4,378.98	1,516 (322)	P(2),AC(3)	H,CHW	W,Tk	PO	..	BS	PR,KR
38	Nagalpar Nani	309.82	523 (66)	P,AC(2),O	-(-5 kms)	W	-(-5 kms)	..	BS	PR,KR
39	Nagalpar Moti	982.40	2,507 (532)	P,AC(2),O	PHS,FPC,RP	T,W	PO	..	BS	PR
40	Vidi	690.43	1,146 (184)	P,A	-(-5 kms)	W	PO	..	BS	KR
41	Sinugra	1,156.74	1,593 (324)	P,AC(4)	RP,CHW	T,W,TW	PO	..	BS	PR,KR
42	Khambhara	2,123.99	1,098 (224)	P,AC(4)	D,CHW	W,Tk	PO	..	BS	PR,KR
43	Pantiya	521.00	411 (64)	P,AC	-(5-10 kms)	W,Tk	-(5-10 kms)	..	BS	KR

Land Use

Amenities—*Contd.*			Land use (i. e., area under different types of land use in hectares rounded upto 2 decimal places.)					Remarks (including any place of religious, historical or archaeological interest)	Location Code No.
Nearest town and distance (in km.)	Power Supply	Triple Food	Forest	Irrigated by Source	Un-irrigated	Culturable waste (including gauchar and groves)	Area not available for cultivation		
12	13	14	15	16	17	18	19	20	1
Anjar-12	EAg	Bajri, Wheat, Mag	..	T (267.00) WE (267.00)	1,057.00	226.23	1,184.00	N2. M	23
Anjar-8	EA	Bajri, Jowar, Wheat, Rice	..	..	81.00	13.07	126.00	..	24
Anjar-9	EAg	Bajri, Jowar, Wheat, Rice	..	T (17.00) TWE (17.00)	250.00	2.48	97.00	..	25
Anjar-7	EAg,EO	Bajri, Jowar, Wheat, Rice	..	T (19.00) WE (19.00)	407.00	65.00	608.54	N	26
Anjar-7	EAg	Bajri, Jowar, Wheat, Rice	..	T (9.00) WE (9.00)	790.00	138.56	770.00	..	27
Anjar-4	EAg	Bajri, Jowar, Wheat, Rice	..	T (51.00) WE (51.00)	1,298.00	6.00	284.29	N	28
Anjar-6	EAg	Bajri, Wheat, Mag	..	T (13.00) WE (13.00)	677.00	29.00	164.01	..	
Anjar-9	..	Bajri, Wheat, Mag	..	T (12.00) W (12.00)	647.00	35.00	322.55	..	30
Anjar-12	EA	Bajri, Jowar, Mag	..	T (25.00) W (25.00)	1,011.00	43.00	153.44	T	31
Anjar-15	ED	Bajri, Jowar, Mag	..	..	3,138.00	110.13	561.00	N12 T	32
Gandhidham-8	EA	Bajri, Jowar, Mag	..	..	822.60	25.00	243.00	..	33
Gandhidham-9	EA	Bajri, Jowar, Wheat, Rice	..	T (40.00) W (40.00)	408.00	312.89	404.00	N2; M	34
Gandhidham-6	..	Bajri, Jowar, Wheat	..	T (21.00) W (21.00)	703.31	80.00	205.00	T	35
Anjar-18	EAg,EO	Bajri, Wheat, Mag	..	T (20.00) WE (20.00)	499.00	16.00	159.22	M20; T	36
Anjar-8	EAg	Bajri, Jowar, Wheat, Mag	..	T (235.00) GC (121.00) W (10.00) WE (10.00) Tk (30.00) R (64.00)	3,248.98	200.00	695.00	N2; T	37
Anjar-2	EAg	Bajri, Jowar, Wheat, Rice	..	T (22.00) WE (22.00)	251.00	26.00	10.82	N2; M10; T3	38
Anjar-3	ED,EAg	Bajri, Jowar, Wheat, Rice	..	T (167.00) WE (167.00)	301.00	17.40	497.00	N5; M35; T	39
Anjar-6	EA	Bajri, Jowar, Wheat, Rice	..	T (88.00) WE (88.00)	286.43	235.00	81.00	N2; M2	40
Anjar-6	ED,EAg	Bajri, Wheat, Rice, Mag	..	T (118.00) WE (118.00)	477.00	74.00	487.74	N2; T2	41
Anjar-9	ED,EAg	Bajri, Wheat, Rice, Mag	..	T (88.00) WE (88.00)	783.00	239.00	1,013.99	N2; M3; T	42
Anjar-15	EAg	Bajri, Jowar, Wheat, Rice	..	T(42.00) WE (22.00) TWE (20.00)	240.00	181.00	58.00	M; T2	43

Amenities and

Location Code No	Name of village	Total area of the village (in hectares)	Total population and number of house holds	Amenities available (If not available within the village, a dash(-) is shown in the column and next to it in the brackets, the distance in broad ranges viz., -5 kms, 5-10 kms and 10+ kms of the nearest place where the facility is available is given.)						
				Educational	Medical	Drinking Water (potable)	Post and Telegraph	Day or days of Market/ Hat, if any	Communication, (Bus-Stop, Railway Station, Waterway)	Approach to village
1	2	3	4	5	6	7	8	9	10	11
44	*Lohariya Nana	374.02	--	..	--	..	--	..	..	..
45	Vada	1,122.06	358 (69)	P,AC(2)	CHW	W,R	-(-5 kms)	..	BS	KR
46	*Hamirpar	358.88	..	..	..	--	--	..	..	--
47	*Lohariya (Mota)	394.52	448 (71)	P,AC	-(-5 kms)	W,R	PO	..	BS,RS	PR,KR
48	Chandiya	1,694.07	1,145 (211)	P,AC	PHS,FPC	T,W,Tk, TW	PO	..	BS	PR,KR
49	*Sarkhan	+	..	..	--	..	--	..	..	..
50	Bhalot	1,079.62	470 (102)	P,AC	-(-5 kms)	W,Tk,Hp,R	PO	..	BS	KR
51	Makhiana	1.508.70	262 (39)	P,AC	-(-5 kms)	W,Tk,R	-(-5 kms)	..	BS	KR
52	Mathda	1,679.91	931 (164)	P,AC	-(-5 kms)	W	PO	..	BS	KR
53	Khedoi	4,402.29	5,196 (972)	P(3),AC(7) H,O	PHC,FPC,RP	T,W	PTO,Phone	..	BS	PR,KR
54	Mindhiala	563.04	733 (167)	P,AC(2)	CHW	W,Tk	PO	..	BS	KR
55	*Meghpar (Kumbhardi)	771.22	..	..	..	--	..	..	--	--
56	Meghpar (Borichi)	1,304.13	257 (52)	P,AC	-(-5 kms)	W,Tk	-(-5 kms)	..	BS	PR,KR
57	Galpadar	779.94	2,775 (556)	P,AC	PHS,D,FPC, CHW	W,Tk,Hp R	PO.Phone	..	BS	PR,KR
58	Mithi Rohar	3,002.92	3,211 (580)	P,AC	-(5-10 kms)	T	PO	..	BS	PR,KR
59	Kidana	2,035.37	2,105 (388)	P,AC	CHW	W,Tk,R	PO	..	BS	KR
60	Antarjal	964.45	1,911 (370)	P,AC(3)	CHW	W,Tk,Hp	PO	..	BS	PR,KR
61	Shinay	2,311.23	2,102 (407)	P,AC(2)	D,CHW	W,Tk,N	PO	..	BS	PR,KR
62	Devaliya	2,367.29	634 (154)	P,AC(2)	-(10+ kms)	W,Hp	PO	..	BS	KR
63	Kumbharia	1,608.00	479 (106)	P,AC	-(5-10 kms)	W,Tk, TW	PO	..	BS	KR
64	Bhuvad	3,627.32	1,258 (250)	P,AC	-(5-10 kms)	W,Tk	PO	..	BS	PR
65	Chandroda	2,582.92	1,142 (219)	P,AC	CHW	W,Tk,R	PO	..	BS	KR

* Uninhabited
@ Included in the area of Makhiana village L.C. No. 51

DIRECTORY

Land Use

Amenities—*Contd.*			Land use (i. e., area under different types of land use in hectares rounded upto 2 decimal places.)					Remarks (including any place of religious, historical or archaeological interest)	Location Code No.
Nearest town and distance (in kms.)	Power Supply	Staple Food	Forest	Irrigated by Sources	Un-irrigated	Culturable waste (including gauchar and groves)	Area not available for cultivation		
12	13	14	15	16	17	18	19	20	1
Anjar-30	EAg	..	..	..	49.00	6.00	319.02	..	44
Anjar-30	EAg	Bajri, Jowar, Wheat	..	T (53.00) WE (53.00)	246.00	813.00	10.06	..	45
Anjar-22	..	..	..	T (4.00) W (4.00)	81.00	153.00	120.88	..	46
Anjar-22	..	Bajri, Jowar, Wheat, Rice	..	T (50.00) WE (50.00)	127.52	210.00	7.00	..	47
..	..	Bajri, Jowar, Wheat, Rice	..	T (62.00) WE (62.00)	604.00	23.00	1,005.07	N2	48
..	..	..	..	..	..	..	..	..	49
Anjar-30	EAg	Bajri, Jowar, Wheat, Rice	..	T (40.00) WE (40.00)	452.62	16.00	571.00	N	50
Anjar-24	EA	Bajri, Jowar, Wheat, Rice	..	T (10.00) W (10.00)	512.00	22.00	964.70	..	51
Anjar-18	EAg,EO	Bajri, Jowar, Wheat	..	T (92.00) WE (92.00)	268.00	761.91	558.00	N2	52
Anjar-14	EA	Bajri, Jowar, Wheat, Rice	591.00	T (783.00) WE (783.00)	1,936.00	405.00	687.29	N5; M28; T9	53
Anjar-12	EA	Bajri, Jowar, Wheat, Rice	..	..	312.00	40.00	211.04	N2; M1 C2	54
..	..	..	..	T (7.00) Tk (7.00)	545.00	74.00	145.22	..	55
Anjar-4	ED	Bajri, Jowar, Wheat	..	T (6.00) W (6.00)	1,063.13	89.00	146.00	..	56
Gandhidham-6	EA	Bajri, Jowar, Wheat	..	T (35.00) WE (35.00)	374.00	293.00	77.94	N2 M6	57
Gandhidham-5	EAg	Bajri, Jowar, Wheat, Rice	..	T (122.00) WE (122.00)	1,559.00	462.92	859.00	N3; M6	58
Gandhidham-4	ED	Bajri, Jowar, Wheat, Rice	..	T (18.00) WE (18.00)	447.00	62.37	1,508.00	Religious place of Jesal-Toral N3; T	59
Gandhidham-2	EAg	Bajri, Jowar, Wheat, Rice	..	T (10.00) WE (10.00)	176.00	152.00	626.45	N3; M2; T	60
Gandhidham-4	ED, EAg	Bajri, Wheat, Rice, Mag	..	T (320.00) WE (320.00)	1,505.23	145.00	341.00	N3; M12; C3; T11	61
Anjar-12	EA	Jowar, Wheat, Rice	..	..	1,536.00	109.29	722.00	N10	62
Anjar-15	..	Jowar Wheat, Rice	..	T (4.00) Tk (4.00)	1,062.00	207.00	335.00	N	63
Anjar-18	EA	Bajri, Jowar, Wheat	40.00	T (62.00) W (62.00)	2,428.00	197.32	900.00	N; M	64
Anjar-22	EAg	Bajri, Jowar, Wheat	..	T (382.00) GC (301.00) WE (81.00)	1,477.00	112.92	1,011.00	..	65

Location Code No.	Name of village	Total area of the village (in hectares)	Total population and number of households	Amenities available (If not available within the village, a dash(-) is shown in the column and next to it in the brackets, the distance in broad ranges viz., -5 kms, 5-10 kms and 10 + kms of the nearest place where the facility is available is given)						
				Educational	Medical	Drinking Water (potable)	Post and Telegraph	Day or days of Market/ Hat, if any	Communication, (Bus-Stop, Railway Station, Waterway)	Approach to village
1	2	3	4	5	6	7	8	9	10	11
66	Valadiya Bitta (West)	1,509.87	587 (115)	P,AC(3)	-(10+ kms)	T,W,Tk,N	PO	..	BS	KR
67	Valadiya Bitta (East)	1,789.78	680 (153)	P	-(10+ kms)	T,W,Tk,N	PO	..	BS	KR
68	Nagavaladiya	1,597.01	815 (172)	P,AC(2)	CHW	W,Tk,N	-(-5 kms)	..	BS	PR,KR
69	Vira	2,194.41	1,008 (227)	P,AC(2)	CHW	W,Tk,R,C	PO	..	BS	KR
70	Chandrapar	228.08	23 (1)	-(-5 kms)	-(10+ kms)	O	-(-5 kms)	..	BS	KR
71	Sangad	2,194.72	1,637 (318)	P,AC	-(10+ kms)	W,Tk	PO	..	BS	KR
72	Mathak	1,874.89	1,267 (259)	P,AC(4)	PHS,FPC	W,Tk	PO	..	BS	PR,KR
73	Rampar	1,201.09	395 (63)	P,AC	-(-5 kms)	W,Tk	-(-5 kms)	..	BS	KR
74	Tuna	1,134.40	2,434 (439)	P,AC(2)	D,SMP	W,Tk	PO	..	BS	PR,NW
75	Bharapar	986.22	226 (42)	P	-(-5 kms)	W,Tk	-(-5 kms)	..	BS	KR
	Total	122.447.69		P (68)	H (2)					
	Anjar Village Area	5,377.22		H (1)	PHC (1)					
			72,298	AC (112)	PHS (8)					
	Grand Total	127,824,91	(14,144)	O (3)	D (8)					
					FPC (11)					
					RP (5)					
					SMP (1)					
					CHW (16)					

Note : The figures in the last line indicate Taluka totals. The figures in brackets in this line under Col. 5, 6 and 20 indicate the number of these particular amenities.

Land Use

Amenities—*Contd.*			Land use (i. e., area under different types of land use in hectares rounded upto 2 decimal places.)					Remarks (including any place of religious historical or archaeological interest)	Location Code No.
Nearest town and distance (in km.)	Power Supply	Staple Food	Forest	Irrigated by source	Un-irrigated	Culturable waste (including gauchar and groves)	Area not available for cultivation		
12	13	14	15	16	17	18	19	20	1
Anjar-21	..	Bajri, Jowar, Wheat, Rice	..	T (4.00) W (4.00)	1,007.87	251.00	247.00	..	66
Anjar-21	..	Bajri, Jowar, Wheat, Rice	..	..	1,358.00	155.00	276.78	..	67
Anjar-24	..	Bajri, Jowar Wheat, Rice	..	T (4.00) W (4.00)	1,324.00	101.01	168.00	M2	68
Anjar-27	..	Bajri, Jowar, Wheat, Rice	..	T (16.00) W (16.00)	1,260.00	87.41	831.00	Reservoir of Jogni Devi M	69
Gandhidham-16	..	Bajri, Jowar, Wheat, Mag	..	..	106.00	105.08	17.00	..	70
Gandhidham-16	..	Bajri, Wheat, Mag	..	T (18.00) W (18.00)	1,434.00	55.00	687.72	N2	71
Gandhidham-14	..	Bajri, Wheat, Mag	..	T (16.00) W 16.00)	1,136.00	130.00	592,89	N M	72
Gandhidham-10	..	Bajri, Jowar, Wheat, Rice	..	T (45.00) W (45.00)	546.00	88.00	522.09	N2	73
Gandhidham-9 EAg		Bajri, Jowar, Wheat, Rice	..	T (80.00) WE (80.00)	455.40	36.00	563.00	N8; M4; C2	74
Gandhidham-8		Bajri, Jowar, Wheat, Rice	..	..	657.00	49.22	280.00	C	75
			631.00	4,925.00	70,277.53	10,276.42	36,337.74	N (100) M (144) C (8) T (43)	

APPENDICES TO VILLAGE DIRECTORY

APPENDIX

TALUKAWISE ABSTRACT OF EDUCATIONAL,

Sl. No.	Name of Taluka/ Mahal	EDUCATIONAL														
		Primary School		Middle School		Matriculation/Secondary School		Higher Secondary/PUC/ Intermediate/ Junior College		College (Graduate and above)		Adult Literacy Class/Centre		Others		Villages with no educational facilities
		Villages	Institutions	Villages	Institutions	Villages	Institutions	Villages	Institutions	Villages	Institutions	Villages	Institutions	Villages	Institutions	
1	2	3	4	5	6	7	8	9	10	11	12	13	14	15	16	17
1	Bhuj	116	128	—	—	6	6	—	—	—	..	—	—	4	5	29
2	Mundra	54	65	..	—	6	6	1	1	—	—	—	—	13	17	4
3	Mandvi	86	89	—	..	10	10	1	1	..	..	76	123	12	13	3
4	Abdasa	112	118	—	—	4	4	..	..	—	..	—	—	11	11	38
5	Lakhpat	42	42	—	..	1	1	—	—	—	—	—	..	3	3	42
6	Nakhatrana	96	112	..	..	6	6	1	1	..	—	—	..	2	2	27
7	Rapar	88	101	..	..	2	2	1	1	—	..	—	—	4	4	8
8	Bhachau	66	73	..	—	2	2	..	—	—	..	—	—	2	2	3
9	Anjar	64	68	..	—	1	1	—	—	—	..	57	112	3	3	7
	Total	724	796	..	..	38	38	4	4	..	..	133	235	54	60	161

DIRECTORY

I

MEDICAL AND OTHER AMENITIES

MEDICAL																		
Dispensary		Hospital		Maternity and Child Welfare Centre/ Maternity Home/ Child Welfare Centre		Primary Health Centre/ Health Centre		Family Planning Centre		Primary Health Sub-Centre		Community Health Worker		Others		Villages with no medical facility	Name of Taluka/ Mahal	Sl. No.
Villages	Institutions	Villages	Institutions	Villages	Institutions	Villages	Institutions	Villages	Institutions	Villages	Institutions	Villages	Institutions	Villages	Institutions			
18	19	20	21	22	23	24	25	26	27	28	29	30	31	32	33	34	2	1
12	12	4	4	12	16	1	1	15	15	13	13	37	43	18	42	115	Bhuj	1
10	10	10	10	4	7	1	1	8	8	7	7	41	43	20	26	31	Mundra	2
20	20	1	1	8	12	1	1	11	11	9	9	24	24	20	26	53	Mandvi	3
14	14	3	3	2	2	..	..	9	9	8	8	22	22	17	18	123	Abdasa	4
6	6	1	1	4	4	1	1	7	7	6	6	21	21	18	18	63	Lakhpat	5
8	8	..	..	6	7	1	1	16	16	13	13	58	72	32	52	87	Nakhatrana	6
9	9	..	..	1	1	..	..	17	17	17	17	38	42	4	5	78	Rapar	7
8	8	..	..	6	7	1	1	7	7	6	6	29	29	11	11	52	Bhachau	8
8	8	2	2	..	..	1	1	11	11	8	8	16	16	6	6	54	Anjar	9
95	95	21	21	43	56	7	7	101	101	87	87	286	312	146	204	656	Total	

APPENDIX

TALUKAWISE ABSTRACT OF EDUCATIONAL,

Sl. No.	Name of Taluka/ Mahal	DRINKING WATER									
		Tap	Well	Tank	Tube well	River	Fountain	Canal	Others	More than one Source	Villages with no drinking water facility of any type
1	2	35	36	37	38	39	40	41	42	43	44
1	Bhuj	29	116	121	16	23	—	2	11	116	—
2	Mundra	19	54	36	1	16	—	1	8	46	..
3	Mandvi	23	83	66	8	31	—	1	13	80	—
4	Abdasa	11	105	140	2	42	1	9	21	111	..
5	Lakhpat	6	53	80	1	31	..	3	9	68	1
6	Nakhatrana	49	92	74	1	1	..	1	7	86	—
7	Rapar	9	85	91	1	13	—	2	3	85	—
8	Bhachau	14	63	68	7	—	..	—	2	66	—
9	Anjar	19	60	57	11	13	—	1	12	61	..
	Total	179	711	733	48	170	1	23	86	719	1

I—*Concld.*

MEDICAL AND OTHER AMENITIES

POST AND TELEGRAPH							COMMUNICATIONS			POWER SUPPLY			
P.O.	T.O.	P.T.O.	P.O.& Phone	T.O.& Phone	P.T.O. & Phone	Phone	Bus Stop	Railway Station	Navigable Waterway	Available	Not available	Name of Taluka/ Mahal	Sl. No.
45	46	47	48	49	50	51	52	53	54	55	56	2	1
51	..	..	6	..	7	1	128	1	—	88	57	Bhuj	1
24	..	1	16	..	2	..	54	..	1	48	11	Mundra	2
46	—	—	13	..	6	..	79	..	—	83	6	Mandvi	3
74	..	1	..	..	2	..	107	..	..	93	57	Abdasa	4
23	—	..	1	—	1	..	49	—	—	9	75	Lakhpat	5
54	—	1	7	—	3	1	98	—	—	80	43	Nakhatrana	6
52	..	1	3	—	2	..	78	5	—	56	41	Rapar	7
34	..	1	2	..	3	—	63	6	—	45	24	Bhachau	8
45	—	—	1	—	1	—	67	3	..	56	15	Anjar	
403	..	5	49	—	27	2	723	15	1	558	329	Total	

APPENDIX IV

LIST OF VILLAGES ACCORDING TO THE PROPORTION OF SCHEDULED CASTES AND SCHEDULED TRIBES TO THE TOTAL POPULATION BY RANGES

A. SCHEDULED CASTES

Range of Scheduled Castes - Population (Percentages)	L.C. No.	Name of Village
1	2	3
Taluka : Bhuj—		
0—5*	1	Luna
	2	Bhitara
	3	Bhagadio
	4	Midhdo
	6	Shervo
	23	Dhrodana
	40	Kamaguna
	43	Nokhaniya
	56	Jikadi
	78	Traya
	89	Kanaiyabe
	95	Gado
	96	Mirjhapar
	97	Sukhpar
	116	Ler
	146	Bandhara Nana
	152	Kotdaugamana
6—10	12	Bhirandiyara
	19	Juna Juria
	20	Khavda
	21	Ratadiya
	22	Dinara
	25	Kunariya
	31	Sadhara
	49	Jawaharnagar
	52	Dharmapur
	53	Modsar
	55	Habay
	75	Ratiya
	76	Nagor
	84	Chapreli
	85	Mamuara
	88	Mokhana
	91	Dhaneti
	102	Fotdi
	109	Anandsar
	117	Kukma
	120	Kanderai
	121	Chubdak
6—10	126	Reha Mota
	129	Naranpar Ravli
	132	Vadasar
	139	Kera
	151	Reha Nana
	155	Varli
	158	Gandhera
11—15	7	Gorewali
	8	Daddhar Moti
	10	Hodka
	13	Misariyado
	18	Ludiya
	30	Andhau
	32	Dhori
	34	Sumarasar
	46	Dharang
	47	Lodai
	59	Saraspar
	65	Baukhosama
	71	Natharkrkui
	79	Raydhanpar
	83	Hali Talavdi
	86	Nadapa
	87	Dagala
	92	Vadvara
	94	Lakhond
	100	Mankuva
	101	Kodki
	106	Deshalpar
	110	Kurbai
	113	Bharasar
	128	Sedat
	135	Dahinsara
	136	Chunadi
	140	Baladiya
	145	Bandhara Mota

* Excludes the villages with no SC population.

APPENDIX IV—*Contd.*

LIST OF VILLAGES ACCORDING TO THE PROPORTION OF SCHEDULED CASTES AND SCHEDULED TRIBES TO THE TOTAL POPULATION BY RANGES

A. SCHEDULED CASTES—*Contd.*

Range of Scheduled Castes - Population (Percentages)	L. C. No.	Name of Village
1	2	3
Taluka Bhuj—*Contd.*		
16—20	26	Dhoravar
	28	Khari
	35	Lorja
	82	Varnora Mota
	112	Samatra
	124	Vadva
	131	Godpar
	133	Sarli
	138	Narainpar Keravali
	141	Bharapar
	153	Hajapar
21—30	33	Sumarasar
	36	Juriya
21—30	44	Kotay
	130	Meghpar
	137	Gajod
	144	Vadjhar
	147	Chakar
	149	Jambudi
	150	Kotda Athamana
31+	24	Kuran
	38	Tankansar
	69	Pirvadi
	74	Makhna
	115	Bhujodi
	142	Jhumkha
Taluka Mundra		
0—5*	5	Kanjra
	18	Fachariya
	20	Vagura
	22	Kandagara nana
	57	Hatdi
	59	Kukadsar
6—10	10	Depa
	21	Bogda
	29	Tunda
	40	Chhasra
	41	Vovar
	44	Mokha
	55	Luni
	60	Bhadresar
11—15	1	Tumbadi Nani
	2	Tumbadi Moti
	6	Vanki
	17	Patri
	19	Lifara
	26	Moti Bhujpar
	28	Kandagara Mota
	30	Navinal
	31	Jarpara
	36	Toda
	38	Ratadiya
	43	Vadala
11—15	51	Dharab
	54	Shekhadiya
	56	Pavadiara
16—20	9	Ramaniya
	12	Khakhar Moti
	13	Deshalpar
	14	Gelda
	16	Lakhapar
	33	Samagoga
	52	Baroi
21—30	3	Babiya
	4	Tappar
	8	Beraja
	15	Karagoga
	23	Baraya
	35	Bhorara
	39	Kundrodi
	46	Gundala
	47	Sadau
31+	24	Pragpar
	27	Shiracha
	32	Nani Bhujpar
	37	Virariya
	48	Mangra
	49	Mota Kapaya
	53	Goersama

* Excludes the villages with no SC population.

APPENDIX IV—*Contd.*

LIST OF VILLAGES ACCORDING TO THE PROPORTION OF SCHEDULED CASTES AND SCHEDULED TRIBES TO THE TOTAL POPULATION BY RANGES

A. SCHEDULED CASTES—*Contd.*

Range of Scheduled Castes - Population (Percentages)	L. C. No.	Name of Village
1	2	3
Taluka : Mandvi		
0—5*	7	Gadhsisa
	14	Rampar
	30	Ratadiya Nana
	37	Dhunai
	51	Padamapar
	55	Vindh
	67	Jakhaniya
	72	Pipari
	80	Pachatiya
	81	Bhada
	82	Layja Nana
	89	Tragadi
6—10	13	Vekra
	17	Bheraiya
	18	Rajpar
	24	Halapar
	29	Nagrecha
	32	Sherdi
	40	Asambiya Mota
	42	Goniyasar Mota
	44	Dhokda
	45	Bhadai Moti
	47	Ratadiya Mota (Gandhigram-H)
	57	Bambhadai
	61	Bhinsara
	62	Layja Mota (Jawaharpur-H)
	66	Koday (Madanpur-H)
	78	Vada
	83	Kathda
	87	Maska
	88	Gundiyali (Modhava-H)
11—15	2	Makda
	6	Dujapar
	12	Vingadiya
	15	Ludva
	20	Manjal
	23	Kotdi
11—15	26	Sabhrai Moti
	28	Bhojay
	33	Vandh
	56	Modkuba
	60	Bada (Janakpar-H)
	64	Rajda
	65	Don
	69	Bidada
	71	Mota Bhadiya
16—20	8	Virani
	36	Kojachora
	39	Faradi
	53	Dedhiya
	63	Godhra
	68	Talvana
	70	Nani Khakhar
	76	Rayan Moti
	77	Durgapar
	85	Bharapar
	86	Nagalpar
21—30	22	Poladiya
	31	Hamla
	34	Darashadi
	38	Punadi
	41	Asambiya Nana
	50	Undoth Moti
	52	Bayath
	59	Mapar
	54	Kokaliya
	79	Merai
	90	Nana Bhadiya
31—+	5	Devpar
	16	Jamthada
	49	Undoth Brahmanvali
	57	Bambhadai
	58	Changdai

* Excludes the villages with no SC population.

APPENDIX IV (Contd.)

LIST OF VILLAGES ACCORDING TO THE PROPORTION OF SCHEDULED CASTES AND SCHEDULED TRIBES TO THE TOTAL POPULATION BY RANGES

A. SCHEDULED CASTES—*Contd.*

Range of Scheduled Castes - Population (Percentages)	L. C. No.	Name of Village
1	2	3
Taluka : Abdasa		
0..5*	2	Golay
	7	Akri Moti
	9	Vayor
	19	Jagaliya
	30	Butta (Abdawadi)
	31	Nangiya
	32	Sujapar
	38	Ashapar
	52	Dadamapar
	67	Tera
	68	Bharapar
	72	Balapar
	13	Budadhro
	76	Hamirpar
	84	Vadapaddhar
	91	Sindhodi Moti
	110	Nagor
	114	Rapar Gadhvali
	129	Mothala
	133	Kandhay
6—10	4	Ber Nani
	11	Vagapaddhar
	12	Fulay
	15	Ukir
	17	Mokhara
	20	Aida
	29	Chhasra
	36	Ker Vandh
	39	Bara
	41	Ustiya
	42	Bandiya
	54	Jakhau
	55	Bela Vandh
	59	Jasapar
	66	Sudadhro Moti
	74	Dhufi Moti
	77	Kunathia
	78	Kalatalav
	79	Raydhanpar (Moti and Nani)
6—10	80	Bhanada
	85	Prajau
	93	Vanku
	98	Sandhav
	101	Bitta
	104	Vamoti Nani
	106	Bhavanipar
	113	Arikhana
	117	Suthari
	121	Vinjhan
	125	Dhanavara Vada
	132	Balachod Nani
	136	Nundhatad
	138	Hojapar
	165	Chhachhi
11—15	18	Goyla
	22	Laiyari
	25	Charopdi Moti
	43	Kavapadhar
	45	Lakhania
	58	Kukdau
	87	Lala
	92	Sindhodi Nani
	97	Sanyara
	100	Bhachunda
	102	Vamoti Moti
	107	Berachiya
	109	Biriari
	128	Kanakpar
	141	Naranpar
	146	Sandhan
	155	Balachod Moti
	163	Lathedi
16—20	3	Bermoti
	60	Hothi Vandh
	96	Kothara
	99	Khirsara
	108	Rava
	135	Kharua

* Excludes the villages with no SC population.

APPENDIX IV—*Contd.*

LIST OF VILLAGES ACCORDING TO THE PROPORTION OF SCHEDULED CASTES AND SCHEDULED TRIBES TO THE TOTAL POPULATION BY RANGES

A. SCHEDULED CASTES—*Contd.*

Range of Scheduled Castes - Population (Percentages)	L. C. No.	Name of Village
1	2	3
Taluka : Abdasa—*Contd.*		
16—20	147	Dumra
	149	Reladiya Manjal
	161	Karodiya Mota
21—30	33	Trambo
	48	Chhadura
	70	Khanay
	75	Dhufi Nani
	112	Varadiya
	131	Piyoni
	140	Khirsara
	148	Vandi Moti
	151	Chiyasar
	154	Naredi
31+	86	Vingaber
	124	Nanavada
	126	Gadhvala Vada
	142	Vandi Nani
	150	Raydhanpar
	156	Sanosara
Taluka : Lakhpat		
0—5*	2	Chher Nani
	5	Dhedhapar
	7	Lakhpat
	19	Kapurasi
	27	Kaiyari
	49	Sanandaro
	50	Virani
	52	Haroda
	54	Dayapar
	57	Bitiari
	76	Jadva
6—10	20	Koriyani
	28	Panandhro
	31	Shiyot
	38	Ghaduli
	43	Godhatad
	46	Kunri
	48	Mindhiari
	55	Junachay
	68	Dolatpar
	87	Juna Giya
	91	Kharai
	96	Bhadaranana
11—15	22	Narayan Sarovar
	36	Lakhapar
	61	Lakki
	86	Kotda
	97	Bhadara Mota
16—20	9	Guneri
	34	Meghpar
	39	Dhareshi
	56	Nara
	80	Saran Moti
21—30	11	Mudhan
	12	Atdo
	15	Dhedhdi
	29	Fular
	35	Khatiyan
	69	Matano Madh
	73	Baranda
	75	Pipar
	94	Sambhda
31 +	45	Guhar Moti
	77	Kharoda

* Excludes the villages with no SC population.

APPENDIX IV—Contd.

LIST OF VILLAGES ACCORDING TO THE PROPORTION OF SCHEDULED CASTES AND SCHEDULED TRIBES TO THE TOTAL POPULATION BY RANGES

A. SCHEDULED CASTES—*Contd.*

Range of Scheduled Castes - Population (Percentages)	L. C. No.	Name of Village
1	2	3
Taluka : Nakhatrana		
0—5*	21	Vang
	24	Dador
	30	Jinjay
	55	Haripar
	78	Nakhatrana
	79	Jinday
	104	Kalyanpar
	108	Anandpar
	121	Jiyapar
	123	Versalpar
	132	Vadva
6—10	2	Valka Mota
	9	Aiyar
	10	Ambara
	12	Garani
	14	Ravapar
	15	Nagviri
	16	Vigodi
	17	Ratadiya
	27	Jatavira
	32	Deshalpar
	35	Khombhdi Nani
	36	Rampar
	44	Netra
	45	Khombhdi Moti
	58	Nirona
	65	Lakhiyar Vira
	67	Sukhpar
	68	Virani Moti
	70	Kotada Jadodar
	74	Rasaliya
	80	Nagalpar
	82	Tharavda
	86	Vithon
	88	Dhavda Mota
	91	Angiya Nana
	92	Beru
	117	Vibhapar
	122	Khirsara (Nava)
11—15	5	Gajansar
	13	Lifri
	23	Kharadiya
	33	Moray
	46	Todiya
	52	Devipur
	59	Bari
	62	Ulat
	69	Virani Nani
	72	Kadiya Nani
	73	Kadiya Moti
	77	Nakhatrana Nana
	83	Kotda
	90	Angiya Mota
	97	Sanyra
	98	Devpar
	110	Naranpar
	112	Rampar
16—20	1	Paneli
	26	Aral Moti
	28	Charakhda
	34	Ugedi
	37	Khirsara
	40	Lakshmipur
	47	Mathal
	51	Aral Nani
	66	Devsar
	75	Ukharda
	107	Palivad
	113	Sukhpar
	118	Manjal
	125	Bhitara
21—30	18	Maru
	22	Bibar
	63	Virkhal
	71	Jadodar
	81	Chavadka
	84	Bhadali

* Excludes the villages with no SC population.

APPENDIX IV—Contd.

LIST OF VILLAGES ACCORDING TO THE PROPORTION OF SCHEDULD CASTES AND SCHEDULED TRIBTS TO THE TOTAL POPULATION BY RANGES

A. SCHEDULED CASTES—*Contd.*

Range of Scheduled Castes - Population (Percentages)	L. C. No.	Name of Village
1	2	3
Taluka : Nakhatrana —*Contd.*		
21—30	87	Anandsar
	116	Mangvena
	124	Roha
	126	Jarjok
	127	Kotada
31 +	3	Valka Nana
	50	Bharpar
	85	Morjar
	93	Vehar
	95	Sangnara
	105	Tara
	111	Gangon Ugamani
	114	Vijyasar
	115	Varamseda
	120	Morgar
Taluka : Rapar		
0—5*	8	Vrajvani
	9	Anandpar
	26	Khangarpar
	32	Kalyanpar
	33	Selari
	44	Kanpar
	58	Dambhuda
	60	Vallabhpar
	62	Padampar
	64	Taga
	69	Amrapar
	86	Mevasa
	87	Dedarva
	92	Thoriari
	96	Bhimdevka
6—10	2	Lodrani
	3	Balasar
	4	Jatavada (Jilar-Vandh-H)
	7	Mauvana
	10	Deshalpar
	13	Davri
	15	Gedi
	17	Manjuvas
	18	Momaymora
	23	Rav Moti
	25	Vanoi
	31	Nandasar
	34	Hamirpar Moti
	35	Hamirpar Nani
	38	Nanda
	45	Pragpar
	50	Trambau
	53	Ramvav
	57	Nilpar
	63	Makhel
	68	Sukhpar
	70	Palansya
	73	Vekra
	74	Sai
	77	Khirai
	78	Kidiya Nagar
	84	Sany
	85	Gagodar
	97	Manaba
11—15	16	Fategadh
	19	Moda
	20	Khandek
	28	Gavanipas
	36	Sanva
	39	Adesar
	42	Bhimasar

* Excludes the villages with no SC population.

APPENDIX IV —*Contd.*

LIST OF VILLAGES ACCORDING TO THE PROPORTION OF SCHEDULED CASTES AND SCHEDULED TRIBES TO THE TOTAL POPULATION BY RANGES

A. SCHEDULED CASTES—*Contd.*

Range of Scheduled Castes - Population (Percentages)	L. C. No.	Name of Village
1	2	3
Taluka : Rapar—*Contd.*		
11—15	43	Bhutakia
	52	Kuda
	59	Tindalva Mota
	75	Badargadh
	79	Ghanithal
	80	Kanmer
	88	Chitrod
	94	Kumbhariya
16—20	6	Bela
	29	Suvai
Taluka: Bhachau		
0—5•	3	Kalyanpar
	5	Bambhanka
	9	Umarapar
	26	Halra
	34	Rampar
	39	Sikarai
	45	Lunva
	49	Vondh
	62	Lakhdhirgadh
	67	Naransari
	70	Rayvari
6—10	4	Janan
	13	Chobari
	14	Manfara
	19	Kharoi
	21	Ner
	24	Meghpar
	27	Toraniya
	33	Lakhpat
	35	Vijpasar
	38	Kumbhardi (Shikrai-H)
	42	Amardi
	43	Bhujpar
	46	Chopadva
	47	Chirai Moti
	48	Chirai Nani
	50	Chhadvala (Rampar)
	51	Amaliyara
	53	Laliana
16—20	40	Lakhagadh
	46	Umaiya
	51	Vijaypar
	76	Govindpar
21—30	30	Jesda
	41	Jadupur Bhangera
	95	Pethapar
31+	47	Sonalva
6—11	54	Samakhiali
	56	Garan
	60	Katariya Juna
	68	Chandrodi
	71	Shikarpar (Amrut Par)
11—15	1	Dholavira
	11	Bharudia
	12	Kankhoi
	17	Kanthkot
	18	May (Lakhavat)
	22	Baniari
	23	Bandhadi
	25	Vamka
	31	Adhoi (Pasakayara)
	40	Kabrau
	41	Morgar
	52	Jangi
	57	Shivlakha
	58	Lakadiya
	65	Wandhiya
16—20	15	Kakarva
	20	Kadol
	37	Karmariya
	44	Sukhpar
21—30	7	Ratanpar
	10	Ganeshpar
	69	Khodasar
	36	Vondhada

• Excludes the villages with no SC population.

APPENDIX IV—Contd.

LIST OF VILLAGES ACCORDING TO THE PROPORTION OF SCHEDULED CASTES AND SCHEDULED TRIBES TO THE TOTAL POPULATION BY RANGES

A. SCHEDULED CASTES—*Concld.*

Range of Scheduled Castes - Population (Percentages)	L. C. No.	Name of Village
1	2	3
Taluka : Anjar		
0—5•	1	Hirapar
	2	Khirsara
	6	Badharmora
	16	Ambapar
	21	Sugariya
	36	Modvadar
	40	Vidi
	43	Panfiya
	51	Makhiana
	61	Shinay
	65	Chandroda
	68	Nagavaladiya
	72	Mathak
6—10	7	Dhamadka
	8	Dudhai
	10	Navagam
	11	Chandrani
	12	Kotda
	13	Pashuda
	14	Tapar
	15	Lakhapar
	18	Khokhra
	19	Jaru
	22	Ratnal
	24	Maringana
	26	Sapera
	31	Ajapar
	34	Padana
	37	Varsamedi
	45	Vada
	58	Mithi Rohar
6—10	59	Kidana
	60	Antarjal
	66	Valadiya Bitta (West)
	69	Vira
	74	Tuna
11—15	17	Rapar
	20	Modsar
	23	Ningal
	28	Satapar
	29	Pashwadi Mitha
	39	Nagalpar Moti
	47	Lohariya (Mota)
	48	Chandiya
	50	Bhalot
	52	Mathda
	53	Khedoi
	57	Galpadar
	62	Devaliya
	64	Bhuvad
	67	Valadiya Bitta (East)
16—20	4	Amrapar
	30	Pashwadi Khara
	41	Sinugra
	56	Meghpar (Borichi)
	63	Kumbharia
	71	Sangad
21—30	42	Khambhara
	54	Mindhiala
	73	Rampar
31+	25	Bhadroi
	27	Ratatalav

• Excludes the villages with no SC population.

APPENDIX IV

LIST OF VILLAGES ACCORDING TO THE PROPORTION OF SCHEDULED CASTES AND SCHEDULED TRIBES TO THE TOTAL POPULATION BY RANGES

B. SCHEDULED TRIBES

Range of Scheduled Tribes - Population (Percentages)	L.C. No.	Name of Village
1	2	3
Taluka : Bhuj		
0—5*	2	Bhitara Mota
	11	Dedhiya Nana-Mota
	21	Ratadiya
	25	Kunariya
	32	Dhori
	36	Juria
	47	Lodai
	53	Modsar
	56	Jikadi
	59	Sarspar
	69	Pirvadi
	75	Ratiya
	76	Nagor
	87	Dagala
	88	Mokhana
	93	Padhar
	94	Lakhond
	96	Mirjhapar
	97	Sukhpar
	99	Kalyanpar
	102	Fotdi
	105	Nagiyari
	106	Deshalpar
	110	Kurbai
	112	Samatra
	115	Bhujodi
	117	Kukma
	126	Reha Mota
	128	Sedat
	129	Naranpar Ravli
	130	Meghpar
	131	Godpar
	132	Vadasar
	138	Naranpar (Pasayati)
0—5*	140	Baladiya
	141	Bharapar
	150	Kotda-Athamana
	151	Reha Nana
	152	Kotda-Ugamana
	155	Varli
6—15	5	Udhmo
	34	Kunria Nana-Mota
	35	Loria
	44	Kotay
	49	Jawaharnagar
	78	Traya
	79	Raydhanpar
	91	Dhaneti
	100	Mankuva
	101	Kodki
	113	Bharasar
	133	Sarli
	35	Dahinsara
	139	Kera
	146	Bandhara Nana
	147	Chakar
	149	Jambudi
16—25	20	Khavda
	52	Dharampur
	108	Kanpar
26—35	45	Fulay
	61	Trambau
	81	Galpadar
36—50	62	Makanpar

* Excludes the villages with no ST population.

APPENDIX IV—*Contd.*

LIST OF VILLAGES ACCORDING TO THE PROPORTION OF SCHEDULED CASTES AND SCHEDULED TRIBES TO THE TOTAL POPULATION BY RANGES

B. SCHEDULED TRIBES—*Contd.*

Range of Scheduled Tribes - Population (Percentages)	L. C. No.	Name of Village	Range of Scheduled Tribes - Population (Percentages)	L. C. No.	Name of Village
1	2	3	1	2	3
Taluka: Mundra					
0—5*	1	Tumbadi Nani	0—5*	49	Mota Kapaya
	3	Babiya		53	Goersama
	8	Beraja		55	Luni
	9	Ramaniya		60	Bhadresar
	10	Depa			
	12	Khakhar Moti	6—15	4	Tappar
	13	Deshalpar		6	Vanki
	15	Karagoga		14	Gelda
	16	Lakhapar		22	Kandagara Nana
	17	Patri		26	Moti Bhujpar
	20	Vagura		39	Kundrodi
	21	Bagda		43	Vadala
	25	Pratappar		44	Mokha
	28	Kandagara Mota		52	Baroi
	30	Navinal		57	Hatdi
	31	Jarpara			
	33	Samagoga	16—25	40	Chhasra
	35	Bhorara		47	Sadau
	37	Viraniya			
	38	Ratadiya	51 +	32	Nani Bhujpar
	46	Gundala		58	Kuvay
	48	Mangra			
Taluka: Mandvi					
0—5*	2	Makda	0—5*	28	Bhojay
	3	Mau Moti		29	Nagrecha
	5	Devpar		32	Sherdi
	6	Dujapar		39	Faradi
	7	Gadhsisa		40	Asambiya Mota
	8	Virani		41	Asambiya Nana
	12	Vingadiya		47	Ratadiya Mota
	13	Vekra		50	Undoth Moti
	14	Rampar		52	Bayath
	15	Ludva		58	Changdai
	18	Rajpar		59	Mapar
	22	Poladiya		68	Talvana
	26	Sabhrai Moti		69	Bidada

* Excludes the villages with no ST population.

APPENDIX IV—*Contd.*

LIST OF VILLAGES ACCORDING TO THE PROPORTION OF SCHEDULED CASTES AND SCHEDULED TRIBES TO THE TOTAL POPULATION BY RANGES

B. SCHEDULED TRIBES—*Contd.*

Range of Scheduled Tribes - Population (Percentages)	L. C. No.	Name of Village	Range of Scheduled Tribes - Population (Percentages)	L. C. No.	Name of Village
1	2	3	1	2	3
Taluka : Mandvi—*Contd.*					
0—5*	70	Nani Khakhar	6—15	51	Padamapar
	74	Rayan Nani		57	Bambhadai
	78	Vada		60	Bada (Janakpar-H)
	80	Pachatiya		62	Layja Mota (Jawahar-par-H)
	82	Layja Nana			
	83	Kathda		63	Godhra
	84	Shirva		65	Don
	85	Bharapar		76	Rayan Moti
	87	Maska		77	Durgapar
	88	Gundiyali (Madhava-H)		79	Merai
				90	Nana Bhadiya
6—15	17	Bheraiya		91	Mandvi (Rural)
	23	Kotdi			
	24	Halapar	16—25	67	Jakhaniya
	34	Darashadi			
Taluka : Abdasa					
0—5*	2	Golay	0—5*	93	Vanku
	7	Akri Moti		96	Kothara
	15	Ukir		97	Sanyara
	19	Jagaliya		98	Sandhav
	29	Chhasra		100	Bhachunda
	30	Butta (Abdawali)		101	Bitta
	32	Sujapar		104	Vamoti Nani
	38	Ashapar		113	Arikhana
	39	Bara		129	Mothala
	41	Ustiya		133	Kandhay
	43	Kuvapaddhar		136	Nundhatad
	45	Lakhania		138	Hajapar
	48	Chhadura		147	Dumra
	50	Memon Vandh		151	Chiyasar
	52	Dadamapar		154	Naredi
	76	Hamirpar		155	Balachod Moti
	80	Bhanada		156	Sanosara
	85	Prajau		161	Karodiya Mota
	87	Lala		163	Lathedi

* Excludes the villages with no ST population.

APPENDIX IV—*Contd.*

LIST OF VILLAGES ACCORDING TO THE PROPORTION OF SCHEDULED CASTES AND SCHEDULED TRIBES TO THE TOTAL POPULATION BY RANGES

B. SCHEDULED TRIBES—*Contd.*

Range of Scheduled Tribes - Population (Percentages)	L. C. No.	Name of Village
1	2	3
Taluka : Abdasa—*Contd.*		
6—15	4	Ber Nani
	9	Vayor
	17	Mokhra
	18	Goyla
	20	Aida
	22	Laiyari
	24	Charopdi Nani
	27	Kosa
	33	Trambau
	34	Rampar
	36	Ker Vandh
	46	Sukhpar Bara
	54	Jakhau
	67	Tera
	74	Dhufi Moti
	84	Vadapaddhar
	91	Sindhodi Moti
	107	Berachiya
	117	Suthari
	121	Vinjhan
	128	Kanakpar
	145	Khuado
	146	Sandhan
	165	Chhachhi
16—25	5	Navavas (Vandh)
	6	Thumdi
	14	Vagoth
	16	Valsara
	25	Charopdi Moti
	35	Vadsar
	37	Notiyar Vandh
	114	Rapar Gadhvali
Taluka : Lakhpat		
0—5*	1	Chher Moti
	2	Chher Nani
	7	Lakhpat
	20	Koriyani
	22	Narayan Sarovar
	25	Sheh
	34	Megehpar
	36	Lakhapar
	38	Ghaduli
	39	Dhareshi
	50	Virani
	54	Dayapar
	55	Junachay
	56	Nara
	61	Lakki
	69	Matano Madh
	86	Kotda
	91	Kharai
6—15	15	Dhedhdi
	27	Kaiyari
	28	Panandhro
	29	Fulra
	31	Shiyot
	45	Guhar Moti
	49	Sanandhro (Subhashpar)
	68	Dolatpar
	75	Pipar
	90	Khirsara (Gunau-H)
16—25	5	Dhedhapar
	77	Kharoda
26—35	46	Kunri

* Excludes the villages with no ST population.

APPENDIX IV—*Contd.*

LIST OF VILLAGES ACCORDING TO THE PROPORTION OF SCHEDULED CASTES AND SCHEDULED TRIBES TO THE TOTAL POPULATION BY RANGES

B. SCHEDULED TRIBES—*Contd.*

Range of Scheduled Tribes - Population (Percentages)	L. C. No.	Name of Village
1	2	3
Taluka : Nakhatrana		
0—5*	3	Valka Nana
	9	Aiyar
	10	Ambara (Amara)
	12	Garani
	14	Ravapar (Navavas-H)
	15	Nagviri
	16	Vigodi
	18	Maru
	19	Fulay
	20	Tal
	22	Bibar
	34	Ugedi
	36	Rampar (Sarva)
	40	Lakshmipur (Bhunjay)
	44	Netra
	45	Khombhdi Moti
	47	Mathal
	51	Aral Nani
	52	Devipur (Devisar)
	55	Haripar
	58	Nirona
	59	Bari (Palanpur-H)
	60	Medisar
	65	Lakhiyarvira
	68	Virani Moti
	70	Kotada Jadodar
	71	Jadodar
	73	Kadiya Moti
	74	Rasaliya
	75	Ukharda
	76	Jadai
	77	Nakhatrana Nana
	78	Nakhatrana
	80	Nagalpar
	82	Tharavda
	84	Bhadali
	86	Vithon
	90	Angiya Mota
	91	Angiya Nana
	103	Lakshmipur (Tara)
0—5*	104	Kalyanpar
	110	Naranpar
	116	Mangvana
	117	Vibhapar
	118	Manjal
	121	Jiyapar
	122	Khirsara (Nava)
	125	Bhitara
	127	Kotada (Roha)
	132	Vadva Kanyavala
6—15	1	Paneli
	2	Valka Mota
	8	Dhoro
	17	Ratadiya
	26	Aral Moti
	27	Jatavira
	30	Jinjay
	32	Deshalpar
	37	Khirsara
	46	Todiya
	56	Ratamiya
	67	Sukhpar (Virani)
	72	Kadiya Nani
	85	Morjar
	88	Dhavda Mota
	92	Beru
	95	Sangnara
	97	Sanyra
	98	Devpar
	99	Kakadbhit
	107	Palivad
	112	Rampar (Roha)
	113	Sukhpar (Roha)
16—25	11	Nadapar
	28	Charakhda
	105	Tara
36—50	33	Moray

* Excludes the villages with no ST population.

APPENDIX IV—*Contd.*

LIST OF VILLAGES ACCORDING TO THE PROPORTION OF SCHEDULED CASTES AND SCHEDULED TRIBES TO THE TOTAL POPULATION BY RANGES

B. SCHEDULED TRIBES—*Contd.*

Range of Scheduled Tribes – Population (Percentages)	L. C. No.	Name of Village
1	2	3
Taluka : Rapar		
0—5*	1	Versara
	10	Deshalpar
	16	Fategadh
	20	Khandek
	23	Rav Moti
	31	Nandasar
	39	Adesar
	41	Jadupur (Bhangera)
	51	Vijaypar
	53	Ramvav
	61	Chhotapar
	77	Khirai
	78	Kidiyanagar
6—15	3	Balasar
	4	Jatavada (Jilur-Vandh-H)
	6	Bela
	15	Gedi
	19	Moda
	26	Khengarpar
	29	Suvai
	30	Jesda
	33	Selari
	34	Hamirpar Moti
	37	Bambhansar
	42	Bhimasar
	44	Kanpar
	45	Pragpar
	46	Umaiya
	63	Makhel
	64	Taga
	65	Pandyanogadh
	67	Varnun
	70	Palansva
	74	Sai
	75	Badargadh
	79	Ghanithal
	84	Sany
	85	Gagodar
	94	Kumbhariya
16—25	5	Dhabda
	7	Mauvana (Shivagadh-H)
	8	Vrajvani
	17	Manjuvas
	35	Hamirpar Nani
	36	Sanva
	40	Lakhagadh
	43	Bhutakia
	49	Palanpar
	57	Nilpar
	58	Dambhuda
	59	Tindalva Mota
	62	Padampar
	69	Amrapar
	80	Kanmer
	86	Mevasa
	88	Chitrod
26—35	2	Lodrani (Parkera Vandh-H)
	25	Vanoi
	47	Sonalva
	87	Dedarva
	92	Thoriari
	97	Manaba
36—50	50	Trambau (Karuvandh-H)
	68	Sukhpar
	81	Jadavas
	82	Badalpar
51 +	9	Anandpar
	11	Lakdavandh
	12	Surbavandh
	13	Davri
	14	Nagalpar
	21	Sangadh
	27	Naranpar
	48	Karuda
	54	Dhadadhroni Vandh

* Excludes the villages with no ST population.

APPENDIX IV—*Contd.*

LIST OF VILLAGES ACCORDING TO THE PROPORTION OF SCHEDULED CASTES AND SCHEDULED TRIBES TO THE TOTAL POPULATION BY RANGES

B. SCHEDULED TRIBES—*Contd.*

Range of Scheduled Tribes - Population (Percentages)	L. C. No.	Name of Village
1	2	3
Taluka : Rapar —*Contd.*		
51 +	55	Pagivandh
	56	Sarasla
	60	Vallabhpar
	71	Mangadh
	72	Somaninivandh
	89	Khanpar
	90	Rampar
	91	Pratapgadh
	93	Fulpara
	95	Pethapar
	96	Bhimdevka
Taluka : Bhachau		
0—5*	2	Kharoda
	7	Ratanpar
	13	Chobari
	22	Baniari
	23	Bandhadi
	26	Halra
	29	Nara
	34	Rampar
	35	Vijpasar
	39	Sikara
	42	Amardi
	46	Chopadva
	54	Samakhiali
	65	Vandhiya
6—15	4	Janan
	6	Bapuari
	12	Kankhoi
	15	Kakarva
	18	May (Lakhavat)
	19	Kharoi
	20	Kadol
	24	Meghpar
	25	Vamka
	31	Adhoi (Pasakayara)
	33	Lakhpat
	40	Kabrau
	43	Bhujpar
	44	Sukhpar
	47	Chirai Moti
	49	Vondh
6—15	50	Chhadvala (Rampar)
	51	Amaliyara
	53	Laliana
	56	Garana
	57	Shivlakha
	58	Lakadiya
	60	Katariya Juna
	61	Katariya Nava
	62	Lakhdhirgadh
	67	Naransari
	71	Shikarpar (Amrutpar)
16—25	5	Bambhanka
	11	Bharudia
	17	Kanthkot (Nilpar-H)
	21	Ner (Amarsar)
	41	Morgar
	45	Lunva
	52	Jangi
26—35	8	Gadhada
	9	Umarapar
	14	Manfara
	27	Toraniya
	28	Gamdau
36—50	1	Dholavira
	69	Khodasar
51 +	3	Kalyanpar
	16	Jadsa
	59	Rajansar
	64	Godpar
	66	Lakhapar

* Excludes the villages with no ST population.

APPENDIX IV —*Concld.*

LIST OF VILLAGES ACCORDING TO THE PROPORTION OF SCHEDULED CASTES AND SCHEDULED TRIBES TO THE TOTAL POPULATION BY RANGES

B. SCHEDULED TRIBES—*Concld.*

Range of Scheduled Tribes – Population (Percentages)	L. C. No.	Name of Village
1	2	3
Taluka : Anjar		
0—5*	6	Budharmora
	7	Dhamadka
	8	Dudhai
	12	Kotda
	15	Lakhapar
	19	Jaru
	22	Ratnal
	23	Ningal
	26	Sapera
	28	Satapar
	36	Modvadar
	37	Varsamedi
	39	Nagalpar Moti
	41	Sinugra
	42	Khambhara
	43	Pantiya
	48	Chandiya
	52	Mathda
	53	Khedoi
	57	Galpadar
	58	Mithi Rohar
	60	Antarjal
	62	Devaliya
	63	Kumbharia
	64	Bhuvad
0—5*	65	Chandroda
	68	Nagavaladiya
	69	Vira
	71	Sangad
	74	Tuna
6—15	1	Hirapar
	3	Devisar
	10	Navagam
	11	Chandrani
	13	Pashuda
	14	Tapar
	31	Ajapar
	32	Bhimasar
	50	Bhalot
	73	Rampar
16—25	18	Khokhra
	30	Pashwadi Khara
	40	Vidi
26—35	9	Khengarpar
	27	Ratatalav
36—50	34	Padana

* Excludes the villages with no ST population.

SECTION II : TOWN DIRECTORY

LIST OF ABBREVIATIONS AND CODES USED IN THE TOWN DIRECTORY

Statement I

Col. 2–Civic Administrative Status of Town

1	Municipal Corporation/Corporation	MC
2	Municipality	M
3	Cantonment Board/Cantonment	CB
4	Notified Area/Notified Area Committee/Notified Committee	NAC
5	Town Committee/Town Area Committee	TC
6	Town Board	TB
7	Gram Panchayat/Village Panchayat	GP/VP
8	Nagar Panchayat/Town Panchayat	NP
9	Non-Municipal Town/Committee/ Panchayat Committee	NM

Statement IV

Col. 6 – Road Length

1	Pucca Road	PR
2	Kuchha Road	KR

Col. 7 – System of Sewerage

1	Sewer	S
2	Open Surface Drains	OSD
3	Box Surface Drains	BSD
4	Sylk Drains	SD
5	Cesspool Method	CD
6	Pit System	Pt

Col. 11 – Method of Disposal of Night Soil

1	Head Loads	HL
2	Baskets	B
3	Wheel Barrows	WB
4	Septic Tank Latrines	ST
5	Sewerage	S

Col. 12–13 – Protected Water Supply – Source and Capacity of Storage Systems

1	Overhead Tank	OHT
2	Service Reservoir	SR
3	River Infiltration Gallery	IG
4	Borewell Pumping System	BWP
5	Pressure Tank	PT
6	Tubewell Water/Handpump	TW
7	Tap Water	T
8	Well Water	W
9	Tank Water	TK
10	Others	O

Statement V – Col. 4–5 – Medical Facilities

1	Hospital	H
2	Dispensary	D
3	Health Centre	HC
4	Family Planning Centre	FC
5	T. B. Clinic	TB
6	Nursing Home	NH
7	Others	O

In Col. 4 the following additional abbreviations are used as follows:

1	Ayurvedic	A
2	Unani	U
3	Homeopathic	Hom

Col. 6 – Educational Facilities

1	Arts Only	A
2	Science Only	S
3	Arts and Science Only	AS
4	Commerce Only	C
5	Arts and Commerce Only	AC
6	Combined for all categories–Arts, Science and Commerce	ASC
7	Law	L
8	Agricultural College	AG
9	Commerce & Law	CL

Col. 10 – Recognised Shorthand, Typewriting and Other Vocational Training Institutions

1	Shorthand	SH
2	Typewriting	Type
3	Shorthand & Typewriting	Sh. Type
4	Others	O

Col. 20 – Recreational and Cultural Facilities

1	Public Library	PL
2	Reading Room	RR

Abbreviations relating to Class of Town

Population	Class
100,000 and above	I
50,000–99,999	II
20,000–49,999	III
10,000–19,999	IV
5,000– 9,999	V
Below 5,000	VI

Sl. No.	Class, Name and Civic Administration Status of Town	Location Code No.	Name of Taluka/Mahal	Area (in Sq.Kms.)	Number of Households including Houseless Households (in 1981 Census)	Population and Growth Rate		
						1901	1911	1921
1	2	3	4	5	6	7	8	9
1	III Anjar (M)	7/VIII	Anjar	17.81	6,369	18,014	15,238 (-15.41)	13,510 (-11.34)
2	IV Bhachau (NP)	7/VII	Bhachau	92.44	2,693	4,203	3,922 (-6.69)	3,555 (-9.36)
3	II Bhuj @ (M)	7/I	Bhuj	N.A	13,365	26,362	21,579 (-18.14)	19,281 (-10.65)
4	II Gandhidham @ (M)	7/IX	Anjar	N.A	11,480	*	*	*
5	III Kandla (NM)	7/X	Anjar	2.97	4,993	*	*	*
6	IV Madhapar (NP)	7/II	Bhuj	35.81	2,489	*	*	*
7	III Mandvi (M)	7/IV	Mandvi	14.89	5,991	25,683	24,235 (-1.82)	22,638 (-6.59)
8	IV Mundra (NP)	7/III	Mundra	20.75	2,049	10,600	9,646 (-9.00)	6,053 (-37.25)
9	V Naliya (VP)	7/V	Abdasa	73.96	1,390	6,080	5,477 (-9.92)	4,360 (-20.39)
10	IV Rapar (VP)	7/VI	Rapar	51.83	1,916	3,685	3,058 (-17.01)	3,017 (-1.34)

Note : N.A. = Not Available

* Not classified as Town during relevant Census.

@ Please see Appendix for Non-town components of Urban Agglomeration.

TOWN DIRECTORY

I

Growth History

of the Town at the Censuses of						Density (in 1981 Census)	Sex Ratio			Sl. No.
1931	1941	1951	1961	1971	1981		1961 Census	1971 Census	1981 Census	
10	11	12	13	14	15	16	17	18	19	1
15,178 (+12.35)	15,468 (+1.91)	19,300 (+24.77)	23,301 (+20.73)	27,302 (+17.17)	33,623 (+23.15)	1,888	1,043	998	974	1
3,841 (+8.05)	3,814 (-0.70)	4,868 (+27.64)	*	10,023	13,923 (+38.91)	151	..	950	959	2
21,859 (+13.37)	23,282 (+6.51)	30,985 (+33.09)	40,180 (+29.68)	52,861 (+31.56)	70,211 (+32.82)	N.A.	944	921	898	3
*	*	5,092	26,514 (+420.70)	38,908 (+46.75)	61,489 (+58.04)	N,A.	850	877	887	4
*	*	*	9,617	17,995 (+87.12)	23,978 (+33.25)	8,073	740	780	788	5
*	*	5,242	*	9,998	11,244 (+12.46)	314	..	1,129	1,043	6
25,342 (+11.94)	27,028 (+6.65)	29,305 (+8.42)	26,609 (-9.20)	27,849 (+4.66)	32,114 (+15.31)	2,157	1,062	1,041	1,045	7
8,761 (+44.74)	9,356 (+6.79)	7,709 (-17.60)	8,817 (+14.37)	9,183 (+4.15)	10,149 (+10.52)	489	1,056	1,040	994	8
5,066 (+16.19)	4,512 (-10.94)	*	*	6,433	7,120 (+10.68)	96	..	1,014	1,006	9
3,192 (+5.80)	3,343 (+4.73)	3,587 (+ 7.30)	*	7,203	10,521 (+46.06)	203	..	886	921	10

STATEMENT

Physical Aspects and

Sl. No.	Class and Name of Town	Physical Aspects			Name of and Road	
		Rainfall (in m.m.)	Temperature (in centigrade)		State HQs.	District HQs.
			Maximum	Minimum		
1	2	3	4	5	6	7
1	III Anjar	1,154.0	46.0	12.4	Gandhinagar (443.4)	Bhuj (41.0)
2	IV Bhachau	867.0	41.5	5.1	Gandhinagar (347.0)	Bhuj (77.0)
3	II Bhuj*	840.1	45.0	3.1	Gandhinagar (459.0)	Bhuj (0)
4	II Gandhidham*	19.12	46.0+	12.4+	Gandhinagar (300.0)	Bhuj (48.0)
5	III Kandla	413.4	47.1	11.0	Gandhinagar (375.0)	Bhuj (69.0)
6	IV Madhapar	75.0	42.2	5.5	Gandhinagar (425.0)	Bhuj (5.0)
7	III Mandvi	908.0	32.7	14.2	Gandhinagar (584.4)	Bhuj (58.0)
8	IV Mundra	837.0	33.0	6.0	Gandhinagar (454.0)	Bhuj (51.0)
9	V Naliya	949.0	42.8	3.5	Gandhinagar (531.0)	Bhuj (100.0)
10	IV Rapar	875.0	34.4	7.3	Gandhinagar (310.0)	Bhuj (150.0)

Note :

The Temperature data for Bhuj, Kandla and Naliya towns have been obtained from the Director General of Observatories, Meteorological Department, Government of India. For the rest of the towns the data have been, obtained locally. The Rainfall data have been obtained locally.

+ The Temperature figures for Gandhidham town are not available, the temperature figures of Anjar which is the nearest town have been adopted.

* Please see Appendix for Non-town components of Urban Agglomeration.

TOWN DIRECTORY

II

Location of Towns, 1979

Distance (in Kms.) from					
Sub-Division/Taluka/ Mahal HQs.	Nearest City with Population of One Lakh and more	Railway Station	Bus Route	Navigable River/ Canal (if within 10 Kms.)	Sl. No.
8	9	10	11	12	1
Anjar/Anjar (0) (0)	Rajkot (233.0)	Anjar (0)	Anjar (0)	..	1
Anjar/Bhachau (38.0) (0)	Rajkot (160.0)	Bhachau (0)	Bhachau (0)	..	2
Bhuj/Bhuj (0) (0)	Rajkot (307.0)	Bhuj (0)	Bhuj (0)	..	3
Anjar/Anjar (8.0) (8.0)	Rajkot (221.0)	Gandhidham (0)	Gandhidham (0)	..	4
Anjar/Anjar (29.0) (29.0)	Rajkot (263.0)	Kandla (0)	Kandla (0)	..	5
Bhuj/Bhuj (5.0) (5.0)	Rajkot (305.0)	Madhapar (0)	Madhapar (0)	..	6
Bhuj/Mandvi (58.0) (0)	Rajkot (337.2)	Bhuj (58.0)	Mandvi (0)	..	7
Bhuj/Mundra (51.0) (0)	Rajkot (298.0)	Gandhidham (64.0)	Mundra (0)	..	8
Nakhatrana/Naliya (40.0) (0)	Rajkot (390.0)	Bhuj (100.0)	Naliya (0)	..	9
Anjar/Rapar (109.0) (0)	Rajkot (205.0)	Chitrod (2.0)	Rapar (0)	..	10

STATEMENT

Municipal Finance,

Sl. No.	Class and Name of Town	Civic Administration Status (in 1980)	Receipt (in Rs. '00)						
			Receipt through Taxes, etc.	Revenue derived from Municipal Properties and Power apart from Taxation	Government Grant	Loan	Advance	Other Sources (Specify)	Total Receipt
1	2	3	4	5	6	7	8	9	10
1	III Anjar	M	14,646	154	3,182	..	944	2,044	20,970
2	IV Bhachau	NP	1,870	270	350	..	580	–	3,070
3	II Bhuj*	M	33,990	3,250	4,550	33,000	13,070	31,030	118,890
4	II Gandhidham*	M	22,190	740	3,180	..	...	...	26,110
5	III Kandla	NM	N.A.	N.A.	N.A.	N.A.	N.A.	N.A.	N.A.
6	IV Madhapar	NP	1,347	26	418	5	58	22	1,876
7	III Mandvi	M	8,620	2,140	5,410	–	5,510	220	21,900
8	IV Mundra	NP	1,030	10	560	...	520	...	2,120
9	V Naliya	VP	610	170	350	–	230	150	1,510
10	IV Rapar	VP	1,356	–	42	...	...	...	1,398

N.A. : Not Available.

* Please see Appendix for Non-town components of Urban Agglomeration.

Expenditure (in Rs. '00)							Class and Name of Town		Sl. No
General Administration	Public Safety	Public Health and Conveniences	Public Works	Public Institutions	Others (Specify)	Total Expenditure			
11	12	13	14	15	16	17	2		1
3,682	677	7,781	3,873	1,060	13,013	30,086	Anjar	III	1
410	10	830	550	130	60	1,990	Bhachau	IV	2
5,140	2,260	17,710	21,640	70,080	..	116,830	Bhuj*	II	3
5,250	1,450	13,190	1,920	160	100	22,070	Gandhidham*	II	4
N.A.	N.A.	N.A	N.A.	N.A.	N.A.	N.A.	Kandla	III	5
56	...	765	674	4	326	1,825	Madhapar	IV	6
3,180	600	4,670	850	500	8,590	18,390	Mandvi	III	7
190	–	510	500	130	1,260	2,590	Mundra	IV	8
120	...	120	490	260	90	1,080	Naliya	V	9
66	–	177	89	..	–	332	Rapar	IV	10

STATEMENT

Civic and Other

Sl. No.	Class and Name of Town	Civic Administration Status (in 1980)	Population	Scheduled Castes and Scheduled Tribes Population	Road Length (in Kms.)	System of Sewerage	Number of Latrines		
							Water Borne	Service	Others
1	2	3	4	5	6	7	8	9	10
1	III Anjar	M	33,623	SC 1,954 ST 1,967	PR (20.84) KR (20.63)	S	3,793	67	153
2	IV Bhachau	NP	13,923	SC 685 ST 646	PR (2.00) KR (6.30)	OSD	50	116	..
3	II Bhuj*	M	70,211	SC 2,656 ST 2,253	PR (38.86) KR (10.49)	S	4,085	..	..
4	II Gandhidham*	M	61,489	SC 11,807 ST 1,298	PR (45.96) KR (66.08)	S	3,273	124	13
5	III Kandla	NM	23,978	SC 4,019 ST 865	PR (57.37)	S	2,535	13	..
6	IV Madhapar	NP	11,244	SC 747 ST 420	PR (2.00) KR (3.20)	S	302	..	2
7	III Mandvi	M	32,114	SC 2,531 ST 1,568	PR (24.13) KR (43.87)	S	1,586	1,699	..
8	IV Mundra	NP	10,149	SC 982 ST 430	PR (2.00) KR (1.00)	PT	280	322	25
9	V Naliya	VP	7,120	SC 471 ST 317	PR (1.70) KR (1.60)	PT	608	10	..
10	IV Rapar	VP	10,521	SC 1,026 ST 643	PR (28.00) KR (1.00)	PT	133	18	..

Note: -* Please see Appendix for Non-town components of Urban Agglomeration

TOWN DIRECTORY

IV

Amenities, 1979

Method of Disposal of Night Soil	Protected Water Supply: Source of Supply	Protected Water Supply: System of Storage with Capacity in Litres (in brackets)	Fire Fighting Service	Electrification (Number of Connections): Domestic	Industrial	Commercial	Road Lighting (Points)	Others	Sl. No.
11	12	13	14	15	16	17	18	19	1
ST	T,W	OHT (2,600,000)	Gandhidham (10.0)	3,121	64	434	848	1	1
WB	TW	182,000	Gandhidham (40.0)	1,503	48	200	166	..	2
S	T,TW	6,800,000	Yes	8,256	318	2,480	1,645	66	3
S	TW	OHT (5,420,000)	Yes	6,718	261	1,552	677	..	4
S	T	3,791,000	Yes	1,351	6	184	250	19	5
S	W	BWP (207,000)	Bhuj (5.0)	1,215	40	80	155	14	6
WB	W,O	670,000	Bhuj (58.0)	3,553	141	1,181	729	96	7
WB	TW	184,000	Bhuj (51.0)	900	30	425	260	67	8
ST	T,W	295,500	Bhuj (95.0)	850	3	107	146	7	9
WB	W	100,000	Gandhidham (110.0)	671	22	321	118	62	10

1981 CENSUS

STATEMENT

Civic and Other Amenities

Sl. No.	Class and Name of Town	Name of Slum	Area of Slum (in Sq. Km.)	Population of Slum	Paved Roads (in Kms.)	System of Sewerage
1	2	3	4	5	6	7
1	II Bhuj			There is no Slum Area as reported		
2	II Gandhidham	Sundarpuri	0.40	6,224	..	OSD

SP : Stand Post.

TOWN DIRECTORY

IV A

in Notified Slums, 1979

Number of Latrines			Community	Method of Disposal of Night Soil	No. of Tap Points/Public Hydrants installed for Supply of Protected Water	Electrification (No. of Connections)			Sl. No.
Private						Domestic	Road Lighting (Points)	Others	
Water Borne	Service	Others							
8	9	10	11	12	13	14	15	16	1
by Municipal Authority.									1
--	..	--	..	..	32 SP	--	40	40	2

STATEMENT

Medical, Educational, Recreational and

Sl No.	Class and Name of Town	Population	Medical Facilities		Educational			
			Hospitals/ Dispensaries/T.B. Clinics, etc.	Beds in Medical Institutions noted in Column 4	Arts/Science/ Commerce Colleges (of Degree Level and above)	Medical Colleges	Engineering Colleges	Polytechnics
1	2	3	4	5	6	7	8	9
1	III Anjar	33,623	H (5) D (7)	102 ..	Gandhidham (8.0)	Jamnagar (329.0)	Morvi (269.0)	Gandhidham (8.0)
2	IV Bhachau	13,923	H (2) D (4) NH (2) FC (1)	28 .. 34 ..	Gandhidham (46.0)	Ahmadabad (325.0)	Morvi (66.0)	Gandhidham (46.0)
3	II Bhuj*	70,211	H (3) Tb (1) FC (1)	227	A (1) S (1) C (1) L (1)	Jamnagar (403.0)	Morvi (367.0)	Gandhidham (56.0)
4	II Gandhidham*	61,489	H (4)	105	AS (1) C (1)	Jamnagar (317.0)	Morvi (281.0)	1
5	III Kandla	23,978	H (1) D (4)	24 13	Gandhidham (12.0)	Jamnagar (305.0)	Morvi (139.0)	Gandhidham (12.0)
6	IV Madhapar	11,244	H (1) FC (1) O (1)	12 .. 4	Bhuj (5.0)	Jamnagar (408.0)	Morvi (372.0)	Gandhidham (61.0)
7	III Mandvi	32,114	H (2) NH (1) FC (1)	56 12 ..	AC (1)	Jamnagar (461.0)	Morvi (397.2)	Gandhidham (121.0)
8	IV Mundra	10,149	H (2) D (3) FC (1)	22	Bhuj (58.0)	Jamnagar (461.0)	Morvi (425.0)	Gandhidham (56.0)
9	V Naliya	7,120	HC (1) FC (1)	6 ..	Mandvi (85.0)	Jamnagar (390.0)	Morvi (264.0)	Gandhidham (155.0)
10	IV Rapar	10,521	D (3) HC (1) FC (1)	8 4 ..	Gandhidham (110.0)	Jamnagar (301.0)	Moryi (265.0)	Gandhidham (110.0)

*Please see Appendix for Non-town components of Urban Agglomeration.

Note : In Gujarat State the levels of Education are classified as under :
(i) Primary (From Standard I to VII passed),
(ii) Secondary/Matriculation (From Standard VIII to X passed),
(iii) Higher Secondary (From Standard XI to XII passed).

Hence the details under Col. 13 are not given.

TOWN DIRECTORY

V

Cultural Facilities, 1979

Facilities								Number of Recreational Facilities				
Recognised Shorthand Typewriting and Vocational Training Institutions	Higher Secondary, Intermediate/ PUC (Pre-University College/ Junior College Level)	Secondary/ Matriculation	Junior Secondary/and Middle Schools	Primary Schools	Adult Literacy Classes/ Centres, Others (Specify)	Working Women's Hostels with Number of Seats		Stadia	Cinema	Auditoria/ Drama/ Community Halls	Public Libraries including Reading Rooms	Sl. No.
10	11	12	13	14	15	16	17	18	19	20		1
Type (4)	3	3	..	11	6	...	..	1	1		PL (3) RR (1)	1
Gandhidham (46.0)	2	2	..	8	2	..	..	1	1		PL (1) RR (1)	2
Type (3) Sh. Type (1)	4	4	..	29	1	..	1	5	2		PL (2)	3
Type (5) Sh. (1) Sh. Type (1)	7	7	—	16	6	—	..	3	2		PL (1) RR (2)	4
Gandhidham (12.0)	1	1	..	5	Gandhidham (12.0)	..	..	1	..		PL (1)	5
Gandhidham (61.0)	1	1	..	5	1	...	..	—	—		PL (1)	6
Type (6)	6	6	..	19	Bhuj (58.0)	..	..	2	1		PL (2)	7
Gandhidham (56.0)	2	2	—	12	Bhuj (51.0)	—	—	1	1		PL (1) RR (1)	8
Bhuj (95.0)	2	2	—	2	3	..	..	—	1		RR (1)	9
Gandhidham (110.0)	1	1	—	2	2	—	—	1	1		PL (1)	10

STATEMENT

Trade, Commerce, Industry

Sl. No.	Class and Name of Town	Name of Three Most Important Commodities Imported			Name of Three Most Important Exported	
		1st	2nd	3rd	1st	2nd
1	2	3	4	5	6	7
1	III Anjar	Cloth	Cement	Iron/Timber-wood	Bricks	Nut-crackers/ Pen-Knives
2	IV Bhachau	Cloth	Gur	Tea	Pulses/Oil Seeds	Cotton/Cotton-seeds
3	II Bhuj*	Electric Equipment	Cloth	Iron/Medicine	Batique Printed Cloth	..
4	II Gandhidham*	Cotton	Cement	Iron Bar/ Sheets	Cotton thread	Iron Furniture and Cupboard
5	III Kandla	Edible Oil	Methynol	Spectacles/ Stainless Steel	Stainless Steel Utensils	Eatable Oil
6	IV Madhapar	Gur/Sugar	Fertilizers	Machinery Parts	Groundnut	Colour Chemicals Bantonight
7	III Mandvi	Medicines	Cement	Timberwood	Mineral Powder	Cloth
8	IV Mundra	Cotton	Cloth	Groundnut	Cotton Bales	Batique Printed Cloth
9	V Naliya	Gum	Dellium	Pure Ghee	Oilseeds	Pulses
10	IV Rapar	Sugar	Gur	Edible Oil	Bajri	Wheat

* Please see Appendix for Non-town components of Urban Agglomeration.

Commodities	Name of Three Most Important Commodities Manufactured			Number of Banks	Number of Agricultural Credit Societies	Number of Non-Agri-cultural Credit Societies	Sl. No.
3rd	1st	2nd	3rd				
8	9	10	11	12	13	14	1
Batigque Products	Bricks	Nut crackers/ pen Knives	Batique Prints	6	35	15	1
Bricks	Salt	Cotton	Bricks	4	1	4	2
..	Groudnut Oil	Batique Printed Cloth	..	15	233	51	3
Cement Block and Pipe/Tiles	Marin Chemicals Bantonight	Soap	Hosiery	12	..	..	4
Spectacles	Formal dihyde Bantonight	Stainless Steel Utensils	Spectacles	6	..	..	5
Pulses	Colour Chemicals Bantonight	Cement blocks/ Poles	Papad	4	1	..	6
Groundnut	Edible Oil	Soap	Minerals	9	27	17	7
Salt	Cotton Bales	Groundnut Oil	Salt	3	1	4	8
Bajri	..	..	..	2	1	2	9
Pulses	Handloom Cloth	Shoes	—	1	1	..	10

APPENDIX

Towns showing their outgrowth with population

Sl. No.	Name of the town with Location Code		Population of Core Town	Outgrowth	Population of Outgrowth
1	2		3	4	5
1	Bhuj	7/I	69,693	(i) Bhuj	518
2	Gandhidham	7/IX	61,415	(i) Railway Colony	74

PART XIII - B

PRIMARY CENSUS ABSTRACT

EXPLANATORY NOTE FOR PRIMARY CENSUS ABSTRACT

Primary Census Abstract of 1981 Census provides information in respect of each village in rural area and town/ward in urban area. It gives information about the area of the village in hectares and towns in Square Kilometres, number of occupied residential houses and households, total population with sex break-up (including Houseless and Institutional Population) and population of Scheduled Castes and Scheduled Tribes, literates. The entire population of village/town/ward is divided into main workers, marginal workers and non-workers and main workers are further divided into four broad industrial categories as under :

1 Cultivators (I)

2 Agricultural Labourers (II)

3 Household Industry -
Manufacturing, Processing, Servicing and Repairs [V(a)]

4 Other Workers (III, IV, V(b) & VI to IX)

The sexwise break-up of total main workers (industrial category I to IX) has been presented in addition to similar break-up for each broad industrial category of workers, marginal workers and non-workers.

The following abbreviations have been used in the Primary Census Abstract for facility of presentation :

1	Municipal Corporation	MC
2	Municipality	M
3	Non-Municipal Area	NM
4	Nagar Panchayat	NP
5	Village Panchayat	VP
6	Cantonment	Cantt.
7	Notified Area	n. a.
8	Industrial Notified Area	INA
9	Not Available	NA
10	Urban Agglomeration	UA
11	Out-Growth	OG

The following conversion factor has been used for converting acres into hectares and hectares into Km^2.

Acres x 0.40467 $\simeq$ Hectares

Hectares x 100 $\simeq$ Km^2.

DISTRICT
PRIMARY CENSUS ABSTRACT
(GENERAL)

Location Code No.	District/ Taluka/ Mahal	Total Rural Urban	Area in Km2	No. of Occupied Residential Houses	No. of House-holds	Total Population (including Institutional and Houseless Population) P	M	F
1	2	3	4	5	6	7	8	9
7	**KACHCHH DISTRICT**							
		T	**45,652.0**	**200,271**	**202,422**	**1,050,161**	**525,431**	**524,730**
		R	*45,319.2*	*148,378*	*149,687*	*775,789*	*382,972*	*392,817*
		U	*332.8*	*51,893*	*52,735*	*274,372*	*142,459*	*131,913*
1	**Bhuj Taluka**							
		T	**4,528.2**	**43,013**	**43,386**	**216,318**	**109,472**	**106,846**
		R	4,482.9	27,538	27,532	134,863	66,980	67,883
		U	45.3	15,675	15,854	81,455	42,492	38,963
2	**Mundra Taluka**							
		T	**888.1**	**13,221**	**13,308**	**63,224**	**30,733**	**32,491**
		R	867.4	11,176	11,259	53,075	25,643	27,432
		U	20.7	2,045	2,049	10,149	5,090	5,059
3	**Mandvi Taluka**							
		T	**1,406.2**	**24,643**	**24,922**	**130,146**	**62,551**	**67,595**
		R	1,391.3	18,717	18,931	98,032	46,846	51,186
		U	14.9	5,926	5,991	32,114	15,705	16,409
4	**Abdasa Taluka**							
		T	**2,398.2**	**15,100**	**15,362**	**78,982**	**38,157**	**40,825**
		R	2,324.3	13,725	13,972	71,862	34,607	37,255
		U	73.9	1,375	1,390	7,120	3,550	3,570
5	**Lakhpat Taluka**							
		T	**1,945.0**	**5,298**	**5,429**	**28,902**	**14,545**	**14,357**
		R	1,945.0	5,298	5,429	28,902	14,545	14,357
		U	..	..	..	..	..	..
6	**Nakhatrana Taluka**							
		T	**1,984.7**	**19,026**	**19,180**	**105,900**	**50,054**	**55,846**
		R	1,984.7	19,026	19,180	105,900	50,054	55,846
		U	..	..	..	..	..	..
7	**Rapar Taluka**							
		T	**3,023.6**	**24,177**	**24,240**	**135,049**	**69,927**	**65,122**
		R	2,971.8	22,268	22,324	124,528	64,449	60,079
		U	51.8	1,909	1,916	10,521	5,478	5,043
8	**Bhachau Taluka**							
		T	**1,985.2**	**19,413**	**19,609**	**100,252**	**50,458**	**49,794**
		R	1,892.8	16,735	16,916	86,329	43,350	42,979
		U	92.4	2,678	2,693	13,923	7,108	6,815
9	**Anjar Taluka**							
		T	**1,312.0**	**36,380**	**36,986**	**191,388**	**99,534**	**91,854**
		R	1,278.2	14,095	14,144	72,298	36,498	35,800
		U	33.8	22,285	22,842	119,090	63,036	56,054

Scheduled Castes		Scheduled Tribes		Literates		Total Rural Urban	District/ Taluka/ Mahal	Location Code No.
M	F	M	F	M				
10	11	12	13	14	15	3	2	1
							KACHCHH DISTRICT	7
56,776	**55,106**	**32,979**	**30,322**	**231,917**	**140,022**	T		
42,883	*42,121*	*27,581*	*25,313*	*141,841*	*81,382*	*R*		
13,893	*12,985*	*5,398*	*5,009*	*90,076*	*58,640*	*U*		
							Bhuj Taluka	1
9,330	**9,098**	**3,761**	**3,533**	**53,299**	**33,611**	T		
7,525	7,500	2,390	2,231	23,846	13,407	R		
1,805	1,598	1,371	1,302	29,453	20,204	U		
							Mundra Taluka	2
5,100	**4,976**	**1,617**	**1,557**	**14,657**	**9,684**	T		
4,583	4,511	1,386	1,358	11,475	7,498	R		
517	465	231	199	3,182	2,186	U		
							Mandvi Taluka	3
7,261	**7,140**	**2,505**	**2,407**	**33,070**	**23,545**	T		
5,987	5,883	1,719	1,625	23,025	16,331	R		
1,274	1,257	786	782	10,045	7,214	U		
							Abdasa Taluka	4
3,837	**3,712**	**1,574**	**1,497**	**15,110**	**9,985**	T		
3,597	3,481	1,417	1,337	12,873	8,415	R		
240	231	157	160	2,237	1,570	U		
							Lakhpat Taluka	5
1,376	**1,405**	**407**	**431**	**4,452**	**2,495**	T		
1,376	1,405	407	431	4,452	2,495	R		
..	..	..	..	..	..	U		
							Nakhatrana Taluka	6
6,042	**6,294**	**2,060**	**1,969**	**24,333**	**18,966**	T		
6,042	6,294	2,060	1,969	24,333	18,966	R		
..	..	..	..	..	..	U		
							Rapar Taluka	7
6,454	**6,077**	**11,567**	**10,300**	**18,642**	**5,885**	T		
5,923	5,582	11,228	9,996	1,5891	4,484	R		
531	495	339	304	2,751	1,401	U		
							Bhachau Taluka	8
4,582	**4,326**	**5,591**	**5,182**	**17,161**	**6,926**	T		
4,231	3,992	5,260	4,867	13,139	4,718	R		
351	334	331	315	4,022	2,208	U		
							Anjar Taluka	9
12,794	**12,078**	**3,897**	**3,446**	**51,193**	**28,925**	T		
3,619	3,473	1,714	1,499	12,807	5,068	R		
9,175	8,605	2,183	1,947	38,386	23,857	U		

Location Code No.	District/ Taluka/ Mahal	Total Rural Urban	MAIN							
			Total Main Workers (I-IX)		Cultivators (I)		Agricultural Labourers (II)		Household Industry-Manufacturing, Procesing, Servicing aud Repairs [V(a)]	
			M	F	M	F	M	F	M	F
1	2	3	16	17	18	19	20	21	22	23
7	KACHCHH DISTRICT									
		T	271,748	61,702	94,631	19,292	48,164	28,415	8,168	2,300
		R	*199,931*	*53,253*	*92,102*	*18,639*	*46 135*	*27,317*	*7,311*	*2,090*
		U	*71.817*	*8,449*	*2.529*	*653*	*2,029*	*1,098*	*857*	*210*
1	Bhuj Taluka									
		T	56,559	13,759	13,958	3,663	7,866	6,318	1,552	672
		R	34,029	11,004	13,498	3,386	7,363	5,976	1,301	540
		U	22,530	2,755	460	277	503	342	251	132
2	Mundra Ta'uka									
		T	15,545	3,854	5,799	801	3,935	2,082	433	386
		R	13,142	3,430	5,659	767	3,745	1,890	322	375
		U	2,403	424	140	34	190	192	111	11
3	Mandvi Taluka									
		T	30,318	8,398	9,779	2,955	6,884	3,910	982	252
		R	22,928	7,725	9,640	2,908	6,661	3,861	863	236
		U	7,390	673	139	47	223	49	119	16
4	Abdasa Taluka									
		T	20,497	6,263	9,640	2,741	3,915	2,444	585	403
		R	18,803	5,977	9,407	2,676	3,767	2,386	547	392
		U	1,694	286	233	65	148	58	38	11
5	Lakhpat Taluka									
		T	8 4 1	2,029	4,404	988	1,352	589	172	27
		R	8,401	2,029	4,404	988	1,352	589	172	27
		U	..	..	..	..	..	..	..	..
6	Nakhatrana Taluka									
		T	23,336	8,961	8,446	3,886	5,091	4,172	1,345	186
		R	23,336	8,961	8,446	3,886	5,091	4,172	1,345	186
		U	..	..	..	..	..	..	..	..
7	Rapar Taluka									
		T	39,205	4,392	21,636	1,095	8,384	2,869	1.514	101
		R	36,252	4,185	20,984	1,033	7,967	2,796	1,423	94
		U	2,953	.207	652	62	417	73	91	7
8	Bhachau Taluka									
		T	:6 266	6,205	12,363	1,988	5,512	3,488	865	167
		R	22,992	5,724	11,798	1,860	5,138	3,276	812	162
		U	3,274	481	565	128	374	212	53	5
9	Anjar Taluka									
		T	51.621	7,841	8,606	1 175	5,225	2,543	720	106
		R	20,048	4,218	8,266	1,135	5,051	2,371	526	78
		U	31,573	3,623	340	40	174	172	194	28

CENSUS ABSTRACT

WORKERS								
Other Workers [III, IV, V(b) & VI to IX]		Marginal Wokers		Non-Workers		Total Rural Urban	District/ Ta'uka/ Mahal	Location Code No.
M	F	M	F	M	F			
24	25	26	27	28	29	3	2	1
							KACHCHH DISTRICT	7
120,785	11,695	4,739	39,127	248,944	423,901	T		
54,383	*5,207*	*3,865*	*37,425*	*179,176*	*302,139*	*R*		
66,402	*6,488*	*874*	*1,702*	*69,768*	*121,762*	*U*		
							Bhuj Taluka	1
33,183	3,106	883	5,318	52,030	87,769	T		
11,867	1,102	768	5,048	32,183	51,831	R		
21,316	2,004	115	270	19,847	35,938	U		
							Mundra Taluka	2
5,378	585	353	1,664	14,835	26,973	T		
3,416	398	325	1,531	12,176	22,471	R		
1,962	187	28	133	2,659	4,502	U		
							Mandvi Taluka	3
12,673	1,281	609	5,074	31,624	54,123	T		
5,764	720	461	4,869	23,457	38,592	R		
6,909	561	148	205	8,167	15,531	U		
							Abdasa Taluka	4
6,357	675	542	5,361	17,118	29,201	T		
5,082	523	521	5,178	15,283	26,100	R		
1,275	152	21	183	1,835	3 101	U		
							Lakhpat Taluka	5
2,473	425	185	2,345	5,959	9,983	T		
2,473	425	185	2,345	5,959	9,983	R		
..	..	--	..	..	..	U		
							Nakhatrana Taluka	6
8,454	717	580	6,457	26,138	40,428	T		
8,454	717	580	6,457	26,138	40,428	R		
..	..	..	..	..	..	U		
							Rapar Taluka	7
7,671	327	555	5,607	30,167	55,123	T		
5,878	262	540	5,533	27,657	50,361	R		
1,793	65	15	74	2,510	4,762	U		
							Bhachau Taluka	8
7,526	562	277	3,854	23,915	39,735	T		
5,244	426	243	3,582	20,115	33,673	R		
2,282	136	34	272	3,800	6,062	U		
							Anjar Taluka	9
37,070	4,017	755	3,447	47,158	80,566	T		
6,205	634	242	2,882	16,208	28,700	R		
30,865	3,383	513	565	30,950	51,866	U		

DISTRICT
PRIMARY CENSUS ABSTRACT
(SCHEDULED CASTES)

Location Code No.	District/ Taluka/ Mahal	Total Rural Urban	No. of Households with SC Member	Total SC Population (including Institutional and Houseless Population)			Literates			MAIN Total Main Workers (I-IX)			MAIN Cultivators (I)		
				P	M	F	P	M	F	P	M	F	P	M	F
1	2	3	4	5	6	7	8	9	10	11	12	13	14	15	16
7	**KACHCHH DISTRICT**														
		T	20,659	111,882	56,776	55,106	24,480	20,100	4,380	37,545	28,233	9,292	7,451	6,446	1,005
		R	*15,862*	*85,004*	*42,883*	*42,121*	*16,363*	*13,812*	*2,551*	*30,027*	*22,050*	*7,977*	*7,312*	*6,330*	*982*
		U	*4,797*	*26,878*	*13,893*	*12,935*	*8,117*	*6,288*	*1,829*	*7,518*	*6,283*	*1,315*	*139*	*116*	*23*
1	**Bhuj Taluka**														
		T	3,547	18,428	9,330	9,098	4,419	3,500	919	6,513	4,657	1,856	871	791	80
		R	2,887	15,025	7,525	7,500	3,129	2,534	595	5,343	3,711	1,632	867	787	80
		U	660	3,403	1,805	1,598	1,290	966	324	1,170	946	224	4	4	..
2	**Mundra Taluka**														
		T	1,843	10,076	5,100	4,976	2,477	2,098	379	3,753	2,551	1,202	928	778	150
		R	1,672	9,094	4,583	4,511	2,113	1,793	320	3,456	2,334	1,122	905	764	141
		U	171	982	517	465	364	305	59	297	217	80	23	14	9
3	**Mandvi Taluka**														
		T	2,695	14,401	7,261	7,140	3,771	3,042	729	4,558	3,479	1,079	897	759	138
		R	2,250	11,870	5,987	5,883	2,864	2,377	487	3,520	2,929	1,011	890	752	138
		U	445	2,531	1,274	1,257	907	665	242	618	550	68	7	7	..
4	**Abdasa Taluka**														
		T	1,412	7,549	3,837	3,712	1,251	1,104	147	2,934	2,031	903	1,120	872	248
		R	1,308	7,078	3,597	3,481	1,088	967	121	2,805	1,922	883	1,108	861	247
		U	104	471	240	231	163	137	26	129	109	20	12	11	1
5	**Lakhpat Taluka**														
		T	546	2,781	1,376	1,405	451	386	65	1,036	804	232	421	372	49
		R	546	2,781	1,376	1,405	451	386	65	1,036	804	232	421	372	49
		U	..	..	..	..	..	..	..	..	..	..	..	..	..
6	**Nakhatrana Taluka**	T	2,268	12,336	6,042	6,294	2,806	2,236	570	4,168	3,002	1,166	834	638	196
		R	2,268	12,336	6,042	6,294	2,806	2,236	570	4,168	3,002	1,166	834	638	196
		U	..	..	..	..	..	..	..	..	..	..	..	..	
7	**Rapar Taluka**														
		T	2,197	12,531	6,454	6,077	1,736	1,555	181	4,167	3,506	661	1,298	1,260	38
		R	2,014	11,505	5,923	5,582	1,568	1,411	157	3,834	3,219	615	1,221	1,193	28
		U	183	1,026	531	495	168	144	24	333	287	46	77	67	10
8	**Bhachau Taluka**														
		T	1,730	8,908	4,582	4,326	1,360	1,189	171	3,175	2,368	807	683	636	47
		R	1,591	8,223	4,231	3,992	1,220	1,081	139	2,922	2,202	720	669	625	44
		U	139	685	351	334	140	108	32	253	166	87	14	11	3
9	**Anjar Taluka**														
		T	4,421	24,872	12,794	12,078	6,209	4,990	1,219	7,241	5,855	1,386	399	340	59
		R	1,326	7,092	3,619	3,473	1,124	1,027	97	2,523	1,927	596	397	338	59
		U	3,095	17,780	9,175	8,605	5,085	3,963	1,122	4,718	3,928	790	2	2	..

CENSUS ABSTRACT

CASTES

WORKERS															Location Code No.
Agricultural Labourers (II)			Household Industry–Manufacturing, Processing, Servicing and Repairs [V(a)]			Other Workers [III,IV, V (b) & VI to IX]			Marginal Workers			Non-Workers			
P	M	F	P	M	F	P	M	F	P	M	F	P	M	F	
17	18	19	20	21	22	23	24	25	26	27	28	29	30	31	1
															7
16,539	10,221	6,318	2,497	2,276	221	11,058	9,310	1,748	5,458	709	4,749	68,879	27,814	41,065	
15,939	*9,804*	*6,135*	*2,365*	*2,161*	*204*	*4,411*	*3,755*	*656*	*5,188*	*599*	*4,589*	*49,789*	*20,234*	*29,555*	
600	*417*	*183*	*132*	*115*	*17*	*6,647*	*5,555*	*1,092*	*270*	*110*	*160*	*19,090*	*7,580*	*11,510*	
															1
2,700	1,440	1,260	644	564	80	2,298	1,862	436	796	117	679	11,119	4,556	6,563	
2,668	1,421	1,247	612	538	74	1,196	965	231	781	114	667	8,901	3,700	5,201	
32	19	13	32	26	6	1,102	897	205	15	3	12	2,218	856	1,362	
															2
2,225	1,272	953	150	90	60	450	411	39	356	68	288	5,967	2,481	3,486	
2,152	1,248	904	135	76	59	264	246	18	356	68	288	5,282	2,181	3,101	
73	24	49	15	14	1	186	165	21	..	...	...	685	300	385	
															3
2,544	1,710	834	290	276	14	827	734	93	956	110	846	8,887	3,672	5,215	
2,376	1,561	815	269	256	13	405	360	45	889	98	791	7,041	2,960	4,081	
168	149	19	21	20	1	422	374	48	67	12	55	1,846	712	1,134	
															4
1,316	746	570	112	105	7	386	308	78	698	93	605	3,917	1,713	2,204	
1,281	720	561	111	104	7	305	237	68	677	93	584	3,596	1,582	2,014	
35	26	9	1	1	..	81	71	10	21	..	21	321	131	190	
															5
285	176	109	59	57	2	271	199	72	284	12	272	1,461	560	901	
285	176	109	59	57	2	271	199	72	284	12	272	1,461	560	901	
..	..	...	...	..	..	..	..	..	..	..	...	..	..	..	
															6
1,955	1,102	853	455	432	23	924	830	94	842	86	756	7,326	2,954	4,372	
1,955	1,102	853	455	432	23	924	830	94	842	86	756	7,326	2,954	4,372	
..	..	...	..	..	..	..	..	..	..	...	..	...	...	..	
															7
2,098	1,525	573	412	397	15	359	324	35	597	74	523	7,767	2,874	4,893	
1,999	1,442	557	405	390	15	209	194	15	588	70	518	7,083	2,634	4,449	
99	83	16	7	7	..	150	130	20	9	4	5	684	240	444	
															8
1,931	1,213	718	188	181	7	373	338	35	444	32	412	5,289	2,182	3,107	
1,760	1,118	642	185	178	7	308	281	27	436	32	404	4,865	1,997	2,868	
171	95	76	3	3	..	65	57	8	8	...	8	424	185	239	
															9
1,485	1,037	448	187	174	13	5,170	4,304	866	485	117	368	17,146	6,822	10,324	
1,463	1,016	447	134	130	4	529	443	86	335	26	309	4,234	1,666	2,568	
22	21	1	53	44	9	4,641	3,861	780	150	91	59	12,912	5,156	7,759	

DISTRICT
PRIMARY CENSUS ABSTRACT
(SCHEDULED TRIBES)

Location Code No.	District/ Taluka/ Mahal	Total Rural Urban	No. of Households with ST Membar	Total ST population (including Institutional and Houseless population)			Literates			MAIN Total Main Workers (I-IX)			MAIN Cultivators (I)		
				P	M	F	P	M	F	P	M	F	P	M	F
1	2	3	4	5	6	7	8	9	10	11	12	13	14	15	16
7	**KACHCHH DISTRICT**	T	11,241	63,301	32,979	30,322	3,863	3,425	438	22,409	17,600	4,809	6,163	5,685	478
		R	*9,239*	*52,894*	*27,581*	*25,313*	*2,878*	*2,624*	*254*	*18,974*	*14,908*	*4,066*	*6,079*	*5,612*	*467*
		U	*2,002*	*10,407*	*5,398*	*5,009*	*985*	*801*	*184*	*3,435*	*2,692*	*743*	*84*	*73*	*11*
1	**Bhuj Taluka**	T	1,399	7,294	3,761	3,533	536	438	98	2,686	1,896	760	215	178	37
		R	853	4,621	2,390	2,231	249	210	39	1,786	1,196	590	208	174	34
		U	546	2,673	1,371	1,302	287	228	59	870	700	170	7	4	3
2	**Mundra Taluka**	T	566	3,174	1,617	1,557	253	220	33	1,244	873	371	292	254	38
		R	485	2,744	1,386	1,358	220	189	31	1,078	758	320	288	250	38
		U	81	430	231	199	33	31	2	166	115	51	4	4	..
3	**Mandvi Taluka**	T	853	4,912	2,505	2,407	321	285	36	1,671	1,252	419	116	86	30
		R	591	3,344	1,719	1,625	162	142	20	1,211	858	353	115	85	30
		U	262	1,568	786	782	159	143	16	460	394	66	1	41	..
4	**Abdasa Taluka**	T	612	3,071	1,574	1,497	185	163	22	1,172	894	278	192	173	19
		R	552	2,754	1,417	1,337	133	118	15	1,077	815	262	190	171	19
		U	60	317	157	160	52	45	7	95	79	16	2	2	..
5	**Lakhpat Taluka**	T	155	838	407	431	56	42	14	291	222	69	43	41	2
		R	155	838	407	431	56	42	14	291	222	69	43	41	2
		U	--	--	--	--	..	..	..	--	..	..	..	..	..
6	**Nakhatrana Taluka**	T	748	4,029	2,060	1,969	168	149	19	1,506	1,075	431	57	51	6
		R	748	4,029	2,060	1,969	168	149	19	1,506	1,075	431	57	51	6
		U	..	..	..	..	..	..	..	..	..	..	..	..	..
7	**Rapar Taluka**	T	3,597	21,867	11,567	10,300	1,290	1,194	96	7,181	6,334	847	3,714	3,531	183
		R	3,461	21,224	11,228	9,996	1,275	1,180	95	6,9..	6,144	808	3,7 1	3,529	182
		U	136	643	339	304	15	14	1	229	190	39	3	2	1
8	**Bhachau Taluka**	T	1,944	10,773	5,591	5,182	601	577	24	3,896	3,050	846	1,465	1,261	144
		R	1,824	10,127	5,260	4,867	545	532	13	3,720	2,891	829	1,351	1,212	139
		U	120	646	331	315	56	45	11	176	159	17	54	49	5
9	**Anjar Taluka**	T	1,367	7,343	3,897	3,446	453	357	96	2,792	2,004	788	129	110	19
		R	570	3,213	1,714	1,499	70	62	8	1,353	949	404	116	99	17
		U	797	4,130	2,183	1,947	383	295	88	1,439	1,055	384	13	11	2

CENSUS ABSTRACT

TRIBES

WORKERS															
Agricultural Labourers (II)			Household Industry–Manufacturing, Processing, Servicing and Repairs [V(a)]			Other Workers [III V, V (b) & VI to IX]			Marginal Workers			Non Workers			Location Code No.
P	M	F	P	M	F	P	M	F	P	M	F	P	M	F	1
17	18	19	20	21	22	23	24	25	26	27	28	29	30	31	1
															7
10,349	7,463	2,886	232	181	81	5,635	4,271	1,364	2,903	369	2,534	37,989	15,010	22,979	
9,961	*7,156*	*2,805*	*223*	*145*	*78*	*2,711*	*1,995*	*716*	*2,819*	*359*	*2,460*	*31,101*	*12,314*	*18,787*	
388	*307*	*81*	*39*	*36*	*3*	*2,924*	*2,276*	*648*	*84*	*10*	*74*	*6,888*	*2,696*	*4,192*	
															1
1,264	804	460	55	37	18	1,122	877	245	279	87	192	4,359	1,778	2,581	
1,185	743	442	52	37	15	341	242	99	233	83	150	2,602	1,111	1,491	
79	61	18	3	..	3	781	635	146	46	4	42	1,757	667	1,090	
															2
673	445	228	16	5	11	263	169	94	104	13	91	1,826	731	1,095	
644	424	220	16	5	11	130	79	51	96	13	83	1,570	615	955	
29	21	8	...	..	..	133	90	43	8	..	8	256	116	140	
															3
899	609	290	58	44	14	598	513	85	130	4	126	3,111	1,249	1,862	
889	602	287	29	15	14	178	156	22	127	4	123	2,006	857	1,149	
10	7	3	29	29	..	420	357	63	3	..	3	1,105	392	713	
															4
646	472	174	27	19	8	307	230	77	231	16	215	1,668	664	1,004	
616	452	164	27	19	8	244	173	71	220	15	205	1,457	587	870	
30	20	10	..	..	..	63	57	6	11	1	10	211	77	134	
															5
155	117	38	5	5	..	88	59	29	65	2	63	482	183	299	
155	117	38	5	5	..	88	59	29	65	2	63	482	183	299	
..	..	..	..	..	..	..	..	..	..	..	..	..	..	..	
															6
955	629	326	37	28	9	457	367	90	322	35	287	2,201	950	1,251	
955	629	326	37	28	9	457	367	90	322	35	287	2,201	950	1,251	
..	..	..	..	..	..	..	..	..	..	..	..	..	..	..	
															7
3,197	2,580	617	9	8	1	261	215	46	1,108	149	959	13,578	5,084	8,494	
3,026	2,440	586	5	4	1	210	171	39	1,108	149	959	13,164	4,935	8,229	
171	140	31	4	4	..	51	44	7	..	..	..	414	149	265	
															8
1,954	1,383	571	28	18	10	509	388	121	546	52	494	6,331	2,489	3,842	
1,907	1,338	569	28	18	10	434	323	111	542	52	490	5,865	2,317	3,548	
47	45	2	..	..	..	75	65	10	4	..	4	466	172	294	
															9
606	424	182	27	17	10	2,030	1,453	577	118	11	107	4,433	1,882	2,551	
584	411	173	24	14	10	629	425	204	105	6	100	1,754	759	995	
22	13	9	3	3	..	1,401	1,028	373	13	5	7	2,679	1,123	1,556	

VILLAGE/TOWNWISE
PRIMARY CENSUS ABSTRACT

TALUKA
BHUJ

Location Code No.	Name of Village/ Urban Agglomeration/ Town / Ward	Area of Village in hectares & of Town/ Ward in Km.2	No. of Occupied Residential Houses	No. of Households	Total Population (including Institutional and Houseless Population)			Scheduled Castes		Scheduled Tribes		Literates	
					P	M	F	M	F	M	F	M	F
1	2	3	4	5	6	7	8	9	10	11	12	13	14
7	**KACHCHH DISTRICT**												
	Total	**Km.2 200,271 @45 652.2 Hectares (4,565,262.33)**	**202,422**	**1,050,161**	**525,431**	**524,730**		**56,776**	**55,106**	**32,979**	**30,322**	**231,917**	**140,022**
	Rural	*Km.2 148,378 45,319.2 Hectares (4,531,982.08)*	*149,687*	*775,789*	*382,972*	*392,817*		*42,883*	*42,121*	*27,581*	*25,313*	*141,841*	*81,382*
	Urban	*Km.2 51,893 332.8*	*52,735*	*274,372*	*142,459*	*131,913*		*13,893*	*12,985*	*5,398*	*5,009*	*90,076*	*58,640*
1	**BHUJ TALUKA**												
	Total	**Km.2 43,013 4,528.2 Hectares +(452,837.45)**	**43,386**	**216,318**	**109,472**	**106,846**		**9,330**	**9,098**	**3,761**	**3,533**	**53,299**	**33,611**
	Rural	*Km.2 27,338 4,482.9 Hectares (448,286.18)*	*27,532*	*134,863*	*66,980*	*67,883*		*7,525*	*7,500*	*2,390*	*2,231*	*23,846*	*13,407*
	Urban	*Km.2 15,675 45.3*	*15,854*	*81,455*	*42,492*	*38,963*		*1,805*	*1,598*	*1,371*	*1,302*	*29,453*	*20,204*
	RURAL AREAS												
1	Luna	*	221	228	979	512	467	16	15	—	—	4	—
2	Bhitara Mota	*	222	222	996	498	498	13	6	1	1	14	..
3	Bhagadio	*	166	166	925	477	448	3	5	..	..	..	..
4	Mithdo	*	499	499	2,226	1,278	948	46	49	..	..	103	18
5	Udhmo	*	25	25	120	61	59	—	..	7	9	2	—
6	Shervo	*	96	96	386	212	174	1	6	—	..	3	1
7	Goreवali	*	330	330	1,177	663	514	73	68	—	..	164	24
8	Daddhar Moti	*	91	91	438	220	218	20	31	..	..	13	..
9	Daddhar Nani	*	93	93	452	240	212	..	..	—	..	36	1
10	Hodka	*	550	550	2,086	1,047	1,039	104	128	..	—	146	16
11	Dedhiya NanaMota	*	68	68	306	149	157	..	..	2	3	..	..
12	Bhirandiyara	*	415	415	1,737	875	862	80	92	..	..	15	1
13	Misariyado	*	210	210	843	412	431	45	51	..	..	24	..
14	Bhojarado	*	186	186	837	423	414	..	..	—	..	11	—
15	Kharod	*	..	..	..	—	Uninhabited		..	—	—	..	..
16	Bardo	*	88	88	411	212	199	..	..	..	..	24	9
17	Raiyada	*	128	128	470	229	241	—	..	—	..	5	—
18	Ludiya	3,717.81	214	214	1,004	525	479	75	67	—	..	38	..
19	Juna Juria	4,351.13	190	190	1,127	585	542	30	35	..	..	40	..
20	Khavda	1,061.37	543	543	2,696	1,351	1,345	136	109	251	258	653	373

@ These represent provisional 'geographical area' figures supplied by the Surveyor General. Figures for urban area are those supplied by the local authorities. Area figures for rural area are derived by substracting the urban area from the total area of the District. The total of the area figures of the Talukas/Mahals will not tally with the district figures because the former represent 'land use' area and are derived from the figures supplied by the Director of Land Records.

* Includes 192,226.68 Hectares area of the Banni.
+ Included in the Banni Village.

PRIMARY CENSUS ABSTRACT

MAIN WORKERS														
Total Main Workers (I–IX)		Cultivators (I)		Agricultural Labourers (II)		Household Industry–Manufacturing, Processing, Servicing and Repairs [V(a)]		Other Workers [III, IV, V(b) & VI to IX]		Marginal Workers		Non-Workers		Location Code No.
M	F	M	F	M	F	M	F	M	F	M	F	M	F	
15	16	17	18	19	20	21	22	23	24	25	26	27	28	1
271,748	61,702	94,631	19,292	48,164	28,415	8,168	2,300	120,785	11,695	4,739	39,127	248,944	423,901	7
199,931	*53,253*	*92,102*	*18,639*	*46,135*	*27,317*	*7,311*	*2,090*	*54,383*	*5,207*	*3,865*	*37,425*	*179,176*	*302,139*	
71,817	*8,449*	*2,529*	*653*	*2,029*	*1,098*	*857*	*210*	*66,402*	*6,488*	*874*	*1,702*	*69,768*	*121,762*	
56,559	13,759	13,958	3,663	7,866	6,318	1,552	672	33,183	3,106	883	5,318	52,030	87,769	1
34,029	*11,004*	*13,498*	*3,386*	*7,363*	*5,976*	*1,301*	*540*	*11,867*	*1,102*	*768*	*5,048*	*32,183*	*51,831*	
22,530	*2,755*	*460*	*277*	*503*	*342*	*251*	*132*	*21,316*	*2,004*	*115*	*270*	*19,847*	*35,938*	
279	26	—	..	..	..	..	..	229	26	..	..	283	441	1
241	48		..	—	..	..	48	241		1	1	256	449	2
162	6	..	..	..	..	..	..	162	6	..	..	315	442	3
490	105	..	..	..	..	17	85	473	20	5	30	783	813	4
27	..	..	..	..	..	..	—	27	..	..	11	34	48	5
114	7	..	—	8	—	..	5	106	2	..	..	98	167	6
354	56	..	..		..	33	51	321	5	..	86	309	372	7
114	..	96	..	9	..	4	—	5	—	..	..	106	218	8
127	..	43	..	66	..	1	—	17	..	—	..	113	212	9
646	28	..	..	..	..	49	12	597	16	—	512	401	499	10
84	1	84	1	..	..	..	—	..	..	..	—	65	156	11
468	3	—	..	58	1		—	410	2	19	65	388	794	12
219	1	..	..	..	—	20	..	199	1	..	1	193	429	13
260	66	—	..	..	—	—	62	260	4	2	6	161	342	14
—	..	—	..	—	—	—	..	..	..	—	—	—	..	15
107	2		..	6	2	..	..	101	..	14	106	91	91	16
162	1	84	..	77	..	..	..	1	1	—	2	67	238	17
331	3	266	2	61	1	—	..	4	—	—	..	194	476	18
335	2	332	2	3	..	..	..	..	..	15	31	235	509	19
662	65	149	24	42	6	34	4	437	31	87	138	602	1,142	20

Location Code No.	Name of Village / Urban Aggiomeration / Town / Ward	Area of Village in hectares & of Town / Ward in Km.²	No. of Occupied Residential Houses	No. of Households	Total Population (including Institutional and Houseless Population)			Scheduled Castes		Scheduled Tribes		Literates	
					P	M	F	M	F	M	F	M	F
1	2	3	4	5	6	7	8	9	10	11	12	13	14
21	Ratadiya	6,298.01	286	286	1,609	856	753	59	48	11	8	265	89
22	Dinara	4,527.24	616	616	3,082	1,594	1,488	92	95	..	..	162	28
23	Dhrodana	3,687.59	454	454	2,486	1,312	1,174	67	62	..	..	99	13
24	Kuran	2,473.45	133	133	713	369	344	100	162	..	..	68	3
25	Kunariya	7,341.52	215	215	1,069	554	515	37	44	23	28	100	17
26	Dhoravar	3,375.56	183	183	902	440	462	86	88	..	..	44	..
27	Goopar (Khadia)	586.00	98	98	353	179	174	..	..	..	..	14	..
28	Khari	1,578.37	165	165	754	394	360	63	57	..	..	19	1
29	Soyla	1,638.66	98	98	474	237	237	..	..	..	..	39	..
30	Andhau	3,349.73	102	102	503	257	246	28	29	..	..	181	33
31	Sadhara	1,690.19	80	80	326	183	143	12	6	..	..	13	..
32	Dho i	1,960.10	437	437	2,337	1,195	1,142	154	157	10	6	271	65
33	SumarasarShekhvali	2,255.29	588	598	3,323	1,697	1,626	382	332	..	..	356	61
34	Kun ia Nana Mota	3,370.92	196	196	872	466	406	48	47	59	45	130	22
35	Loria	6,364.77	198	205	1,187	611	576	110	91	55	48	142	45
36	Juriya	4,074.59	599	614	3,322	1,712	1,610	382	345	23	21	442	65
37	Vehro	1,464.77	11	11	44	21	23	..	..	..	..	..	..
38	Tankansar	1,168.93	57	57	292	155	137	62	55	..	..	14	5
39	Vatachhad	2,545.82	18	18	88	41	47	..	..	..	..	3	..
40	Kamaguna	1,974.60	63	63	351	182	169	6	5	..	..	54	..
41	Mod Bhakhari	799.15	..	Uninhabited		..	..	..	..	..	..	..	..
42	Notiyar Bhakhari	1,457.12	22	22	106	57	49	..	..	..	..	2	..
43	Nokhaniya	1,950.93	52	52	272	141	131	1	2	..	..	12	1
44	Kotay	2,125.84	124	131	718	373	345	99	95	24	22	137	41
45	Fulay	791.10	3	3	24	14	10	..	..	3	4	..	..
46	Dhrang	2,072.54	117	117	534	286	248	41	37	..	..	121	28
47	Lodai	5,254.78	663	665	3,649	1,828	1,821	189	196	85	80	470	148
48	Vamra	2,214.97	42	42	224	130	94	..	..	..	..	..	..
49	Jawaharnagar	3,684.87	240	245	1,070	551	519	54	53	56	45	138	25
50	Lonthia	+	15	15	71	37	34	..	..	..	..	3	..
51	Rudramata	+	3	3	16	13	3	..	..	..	..	9	..
52	Dharampur	+	81	81	386	193	193	13	17	41	35	46	9
53	Modsar	1,610.37	55	55	268	133	135	11	8	5	3	27	3
54	Naliyeri Timbo	906.36	..	Uninhabited		..	..	..	..	..	..	..	..
55	Habay	1,680.48	136	136	712	368	344	19	23	..	..	87	12
56	Jikadi	2,085.78	168	168	877	452	425	17	14	10	2	146	29
57	Boladi	*	24	24	121	61	60	..	..	..	..	1	..
58	Paiya	420.28	45	45	256	130	126	..	..	..	..	11	4
59	Sarspar	2,143.71	47	47	243	130	113	22	15	5	4	9	..
60	Sangara Timbo	685.00	..	Uninhabited		..	..	..	..	..	..	..	..
61	Trambau	605.10	36	36	196	100	96	..	..	37	30	41	25
62	Makanpar	2,900.18	19	19	100	62	38	..	..	23	13	5	..
63	Dhonsa	584.56	14	14	80	50	30	..	..	..	..	1	..
64	Baukho(Odhejavalo)	1,182.54	51	51	276	137	139	..	..	..	..	..	..
65	Baukho(Samavalo)	1,101.95	35	35	207	106	101	9	16	..	..	2	..
66	Khilna	966.29	..	Uninhabited		..	..	..	..	..	..	..	..
67	Sumarasar (Jatvali)	841.71	65	65	372	189	183	..	..	..	..	16	4
68	Vrai	801.84	5	5	27	14	13	..	..	..	..	2	..
69	Pirvadi	761.45	34	34	171	86	85	50	46	3	4	21	14
70	Vinchhiya	1,511.28	18	18	100	50	50	..	..	..	..	3	..

\+ Included in the Jawaharnagar Village.
* Included in the Jikadi Village.

PRIMARY CENSUS ABSTRACT

MAIN WORKERS														
Total Main Workers (I–IX)		Cultivators (I)		Agricultural Labourers (II)		Household Industry–Manufacturing, Processing, Servicing and Repairs [V(a)]		Other Workers [III,IV, V (b) & VI to IX]		Marginal Workers		Non-Workers		Location Code No.
M	F	M	F	M	F	M	F	M	F	M	F	M	F	
15	16	17	18	19	20	21	22	23	24	25	26	27	28	1
440	244	261	72	163	170	8	2	8	—	76	229	340	280	21
956	39	811	9	103	28	17	..	25	2	2	24	636	1,425	22
726	3	627	1	1	1	23	—	75	1	9	351	577	820	23
193	2	165	..	8	..	1	—	19	2	4	27	172	315	24
334	128	226	..	103	128	—	..	5	—	..	158	220	229	25
293	4	154	—	130	4	1	—	8	—	—	3	147	455	26
120	27	91	23	28	4	—	..	1	—	—	1	59	146	27
222	56	164	—	29	55	4	—	25	1	15	154	157	150	28
136	1	104	1	29	—	—	—	3	—	—	..	101	236	29
151	46	140	46	—	—	1	—	10	—	..	1	106	199	30
113	..	77	..	31	—	4	..	1	..	5	56	65	87	31
641	26	356	1	118	17	28	3	139	5	..	358	554	758	32
1,018	867	383	28	556	826	7	8	72	5	—	3	679	756	33
262	56	172	19	69	37	4	..	17	—	—	65	204	285	34
309	94	161	28	124	66	—	—	24	—	—	17	302	465	35
910	137	468	46	317	87	33	—	92	4	24	112	778	1,361	36
14	9	9	7	4	2	—	—	1	—	—	..	7	14	37
88	1	35	—	27	1	5	..	21	—	1	9	66	127	38
22	1	11	1	11	..	—	..	—	..	—	—	19	46	39
101	2	38	1	61	—	—	—	2	1	—	21	81	146	40
..	..	—	..	..	—	Uninhabited		—	—	—	..	..	..	41
31	—	6	..	24	..	—	..	1	—	1	5	25	44	42
87	9	56	..	21	8	—	—	10	1	..	—	54	122	43
172	14	114	—	17	8	7	3	34	3	—	..	201	331	44
4	..	1	..	3	..	—	—	—	..	..	—	10	10	45
153	7	117	—	20	7	5	..	11	..	..	10	133	231	46
1,014	96	455	12	185	70	67	8	307	6	4	220	810	1,505	47
66	5	17	..	39	5	—	—	10	—	..	..	64	89	48
317	14	115	—	115	6	11	2	76	6	..	7	234	498	49
22	—	1	..	—	—	..	—	21	—	..	—	15	34	50
4	..	1	..	2	—	—	—	1	—	..	—	9	3	51
115	12	72	..	34	12	—	—	9	..	..	1	78	180	52
85	16	41	..	16	15	..	—	28	1	..	3	48	116	53
..	..	—	..	..	—	Uninhabited		—	—	—	—	—	—	54
187	..	118	—	29	—	4	..	35	..	..	136	181	208	55
236	43	166	38	4	2	11	—	55	3	—	—	216	382	56
30	..	18	..	12	—	..	—	—	—	..	..	31	60	57
50	..	36	..	13	—	—	..	1	..	..	..	80	126	58
72	—	62	..	10	..	..	..	—	—	—	56	58	57	59
..	..	..	—	..	..	Uninhabited		..	..	..	..	..	..	60
54	47	27	22	18	25	—	—	9	—	1	—	45	49	61
34	6	11		23	6	—	—	—	..	..	—	28	32	62
34	3	..	..	34	3	—	—	..	..	..	2	16	25	63
89	20	17	..	71	19	..	—	1	1	..	3	48	116	64
50	13	3	..	14	13	—	—	33	—		..	56	88	65
..	—	..	..	..	..	Uninhabited		—	..	—	—	..	..	66
113	9	50	2	62	7	..	—	1	..	..	..	76	174	67
8	—	2	—	6	..	..	..	..	—	—	..	6	13	68
46	5	9	..	14	—	13	5	10	..	..	3	40	77	69
31	..	8	..	20	—	..	—	3	..	—	..	19	50	70

Location Code No.	Name of Village/ Urban Agglomeration/ Town/ Ward	Area of Village in hectares & of Town/ Ward in Km.2	No. of Occupied Residential Houses	No. of Households	Total Population (including Institutional and Houseless Population)			Scheduled Castes		Scheduled Tribes		Literates	
					P	M	F	M	F	M	F	M	F
1	2	3	4	5	6	7	8	9	10	11	12	13	14
71	Natharkui	888.16	63	63	333	169	164	23	23	..	..	54	12
72	Kuvathada	1,811.43	35	35	201	97	104	..	—	—	—	17	9
73	Payarko	933.45	7	7	61	34	27	..	..	—	—	1	..
74	Makhna	2,391.73	89	89	393	187	206	68	81	..	—	55	8
75	Ratiya	4,943.05	103	103	563	288	275	21	20	11	7	67	22
76	Nagor	1,341.99	205	205	1,095	519	576	32	31	4	2	365	226
77	Purasar	489.41	..	—	—	Uninhabited		..	..	—	—	..	..
78	Traya	820.01	61	61	378	198	175	6	7	17	13	95	29
79	Raydhanpar	754.45	91	92	469	232	237	29	23	25	23	99	55
80	Varnora Nana	519.58	61	61	392	201	191	—	..	..	..	17	1
81	Galpadar	416.44	45	45	251	123	128	..	..	34	37	—	—
82	Varnora Mota	1,142.95	79	79	476	242	234	44	38	..	—	37	4
83	Kali Talavdi	2,036.90	172	172	934	467	467	49	58	—	..	141	46
84	Chapreli	2,782.00	183	183	802	404	398	32	34	..	..	179	19
85	Mamuara	1,915.93	115	115	509	241	268	24	10	..	—	23	23
86	Nadapa	3,574.97	183	185	798	418	380	45	53	—	..	46	3
87	Dagala	2,616.64	255	255	1,195	613	582	65	77	6	8	226	43
88	Mokhana	1,917.50	158	158	881	444	437	44	38	19	11	121	18
89	Kanaiyabe	1,616.18	161	161	892	463	429	21	18	66	68	130	67
90	Moro	1,092.88	36	36	175	91	84	..	—	..	—	58	27
91	Dhaneti	3,473.97	345	349	1,461	710	751	52	38	48	39	241	87
92	Vadvara	560.17	31	31	126	61	65	8	7	..	..	..	..
93	Padhar	3,970.82	278	278	1,294	633	661	..	..	16	13	175	30
94	Lakhond	1,537.77	309	309	1,331	650	681	80	78	16	20	209	55
95	Gado	829.30	37	37	188	96	92	3	3	—	..	6	—
96	Mirjhapar	1,116.54	557	572	2,549	1,231	1,318	33	37	68	57	635	512
97	Sukhpar	1,076.17	1,285	1,292	6,523	3,068	3,455	98	126	184	156	1,858	1,380
98	Godsar (Rakhal)	252.71	..	..	..	Uninhabited		..	—	—	—	..	..
99	Kalyanpar (Sakhpar)	621.62	26	26	168	84	84	..	..	3	4	9	2
100	Mankuva	2,127.77	1,106	1,124	6,043	2,917	3,126	445	471	213	201	1,704	1,122
101	Kodki	1,830.06	361	367	1,854	862	992	138	136	60	46	390	285
102	Fotdi	1,524.90	146	155	736	332	404	29	31	9	9	165	139
103	Fulra Timbo	1,064.10	4	4	15	8	7	..	..	—	—	—	..
104	Sadaurakhal	729.40	—	—		Uninhabited		..	—	..	..	..	..
105	Nagiyari	1,112.97	131	131	706	344	362	..	—	3	3	79	5
106	Deshalpar	953.80	326	327	1,965	949	1,016	121	126	43	31	595	445
107	Nabhio	530.01	..	—	..	Uninhabited		..	..	..	..	..	..
108	Kanpar	593.07	18	18	89	43	46	..	..	11	6	21	12
109	Anandsar	431.08	150	150	965	490	475	55	42	..	..	346	243
110	Kurbai	2,190.33	163	169	950	486	464	72	69	23	19	258	143
111	Vandhay	2,731.46	36	36	214	127	87	..	..	..	..	97	31
112	Samatra	1,248.42	360	366	1,755	837	918	133	146	35	30	471	323
113	Bharasar	6,304.36	334	336	1,659	786	873	94	107	84	84	432	348
114	Vandhsim	1,038.99	..	..	..	Uninhabited		..	..	..	..	..	—
115	Bhujodi	714.01	142	142	742	370	372	211	225	12	11	183	67
116	Ler	2,505.44	19	19	103	50	53	1	1	..	..	4	2
117	Kukma	1,818.50	523	524	2,202	1,050	1,152	98	84	19	25	722	640
118	Reldi-Nani	1,178.47	19	19	90	47	43	..	—	..	—	1	..
119	Reldi Moti	1,367.45	17	17	86	46	40	—	..	..	..	..	—
120	Kanderai	1,070.29	75	75	318	176	142	19	10	—	..	77	10

MAIN WORKERS														
Total Main Workers (I-IX)		Cultivators (I)		Agricultural Labourers (II)		Household Industry-Manufacturing, Processing, Servicing and Repairs [V(a)]		Other Workers [III, IV, V(b) & VI to IX]		Marginal Workers		Non-Workers		Location-Code No.
M	F	M	F	M	F	M	F	M	F	M	F	M	F	
15	16	17	18	19	20	21	22	23	24	25	26	27	28	1
109	18	54	1	47	17	4	—	4	..	...	..	60	146	71
56	9	19	2	25	6	—	—	12	1	..	...	41	95	72
19	11	17	11	2	..	—	..	—	—	1	...	14	16	73
103	34	8	..	23	18	10	15	62	1	6	19	78	153	74
163	145	41	42	60	92	—	1	62	10	2	6	123	124	75
240	137	32	22	112	112	11	—	85	3	7	19	272	420	76
..	...	..	—	..	..	—	Uninhabited		..	—	—	—	—	77
101	9	78	3	11	6	—	—	12	—	—	1	97	165	78
126	87	50	35	34	49	4	2	38	1	7	24	99	126	79
96	22	57	1	38	21	—	—	1	..	..	—	105	169	80
70	24	40	1	29	23	—	..	1	..	..	—	53	104	81
171	9	31	4	46	5	7	..	87	..	..	24	71	201	82
245	150	134	120	50	27	5	2	56	1	9	29	213	288	83
238	12	165	8	35	4	9	—	29	..	—	11	166	375	84
113	8	49	4	32	4	..	—	32	—	—	8	128	252	85
271	5	183	4	15	..	3	—	70	1	2	229	145	146	86
340	16	222	..	60	15	29	—	29	1	9	165	264	401	87
247	43	142	16	55	26	3	—	47	1	4	45	193	349	88
239	59	126	45	107	14	—	..	6	—	..	..	224	370	89
42	..	41	—	1	..	..	..	—	..	3	1	46	83	90
407	178	150	41	163	117	11	5	83	15	12	62	291	511	91
44	..	44	..	..	..	—	..	..	..	6	51	11	14	92
393	138	273	133	28	1	13	1	79	3	..	102	240	421	93
370	225	159	87	41	102	2	—	168	36	4	14	276	442	94
66	11	1	..	27	11	..	—	38	..	..	—	30	81	95
576	53	18	5	126	1	..	—	432	47	—	—	655	1,265	96
1,284	751	399	377	164	244	21	6	700	124	2	6	1,782	2,698	97
..	..	—	..	..	..	—	Uninhabited		..	..	..	..	..	98
50	28	..	..	27	27	..	..	23	1	2	6	32	58	99
1,312	391	355	85	325	254	80	10	552	42	3	18	1,602	2,717	100
358	254	151	136	106	100	..	..	101	18	9	56	495	682	101
111	103	41	50	5	41	18	9	47	3	21	46	200	255	102
2	—	..	—	..	—	..	..	2	..	3	3	3	4	103
..	..	..	..	..	—	..	Uninhabited		..	..	—	—	—	104
198	1	136	1	30	..	—	..	32	..	—	..	146	361	105
468	307	154	35	182	256	15	1	117	15	..	1	481	708	106
..	..	..	..	..	..	—	Uninhabited		—	..	..	..	—	107
20	..	15	..	3	..	2	1	..	..	..	..	23	46	108
261	161	114	78	101	74	11	4	35	5	..	..	229	314	109
291	311	111	99	111	207	6	—	63	5	..	..	195	153	110
42	2	29	—	4	—	—	..	9	2	..	..	85	85	111
283	166	76	82	5	4	21	6	181	74	3	1	551	751	112
346	214	81	12	149	180	5	..	111	22	..	..	440	659	113
..	..	..	..	..	—	..	Uninhabited		—	..	..	..	..	114
180	40	..	..	13	25	31	3	136	12	1	..	189	332	115
25	..	14	..	9	..	—	..	2	—	..	—	25	53	116
473	76	79	22	74	17	21	6	299	31	46	27	531	1,049	117
26	..	14	..	12	..	..	..	—	—	..	—	21	43	118
25	..	16	..	9	..	..	..	..	..	..	..	21	40	119
114	1	93	..	..	—	13	—	8	1	6	91	56	50	1210

Location Code No.	Name of Village/ Urban Agglomeration/ Town/ Ward	Area of Village in hectares & of Town/ Ward in Km.²	No. of Occupied Residential Houses	No. of Households	Total Population (including Institutional and Houseless Population)			Scheduled Castes		Scheduled Tribes		Literates	
					P	M	F	M	F	M	F	M	F
1	2	3	4	5	6	7	8	9	10	11	12	13	14
121	Chubdak	1,311.34	37	37	187	100	87	6	5	—	—	21	—
122	Saiyedpar	468.85	5	5	25	14	11	..	..	..	..	—	..
123	Vavdi	1,202.98	5	5	17	8	9	..	..	..	..	..	..
124	Vadva	1,113.67	49	49	249	127	122	26	25	..	..	40	18
125	Harudi	979.36	57	57	169	64	105	..	—	..	..	27	10
126	Reha Mota	984.73	276	277	1,140	544	596	70	49	14	15	276	219
127	Jadura	1,656.33	74	75	385	167	218	—	..	..	—	15	..
128	Sedat	1,784 72	142	142	865	459	406	73	55	4	2	165	51
129	Naranpar Ravli	2,250.57	360	367	1,822	829	993	79	71	28	32	432	369
130	Meghpar	1,398.57	239	239	1,263	604	659	166	156	11	11	301	217
131	Godpar	810.02	247	247	1,159	536	623	92	96	23	31	240	173
132	Vadasar	983.60	152	152	704	295	409	25	32	4	6	131	127
133	Sarli	695.94	178	178	908	418	490	79	97	24	27	203	165
134	Zizutimbo	275.65	..	..	..	Uninhabited ..		—	..	—	—	..	..
135	Dahinsara	2,053.87	519	519	2,276	1,069	1,207	154	145	124	132	593	374
136	Chunadi	2,431.90	73	73	371	176	195	25	32	—	..	59	41
137	Gajod	3,551.23	111	111	545	278	267	77	73	—	..	64	27
138	Naranpar Pasayati	655.27	614	618	2,994	1,447	1,547	263	266	9	6	852	577
139	Kera	4,056.18	1,030	1,062	4,628	2,148	2,480	151	168	130	135	1,237	1,006
140	Baladiya	1,358.87	891	901	3,749	1,688	2,061	248	257	47	45	996	815
141	Bharapar	1,839.61	641	643	3,078	1,488	1,590	313	294	30	39	726	444
142	Jhumkha	1,144.09	22	22	121	74	47	31	22	—	..	1	..
143	Sapar Timbo	287.05	..	..	..	Uninhabited ..		..	..	—	—	..	..
144	Vadjhar	1,660.40	64	65	288	152	136	45	35	—	—	29	12
145	Baudhara Mota	2,863.13	128	128	677	347	330	41	49	..	—	144	64
146	Bandhara Nana	2,603.12	45	45	240	120	120	8	5	9	10	62	42
147	Chakar	209.41	119	119	543	270	273	68	78	35	33	129	62
148	Sanosra	1,462.13	53	56	242	118	124	.	..	..	..	15	7
149	Jambudi	858.98	117	117	651	332	319	69	105	32	18	119	71
150	Kotda-Athamana	154.18	201	201	1,183	607	576	175	175	31	25	377	178
151	Reha Nana	2,028.71	137	139	784	393	391	39	38	13	12	136	32
152	Kotda Ugamana	638.63	293	293	1,563	765	798	25	29	41	43	516	377
153	Hajapar	264.57	103	103	354	159	195	33	37	..	..	95	67
154	Sakrai Timbo	1,047.63	..	..	..	..	..	..	..	..	..	..	..
155	Varli	1,100.67	182	182	1,077	520	557	46	46	18	17	156	54
156	Tharavada Mota	1,824.37	54	54	364	189	175	..	—	..	..	33	4
157	Tharavada Nana	•	117	117	675	341	334	..	..	..	..	160	78
158	Gandher	1,712.39	57	57	263	135	128	10	5	..	..	5	..
	URBAN AREAS												
	Bhuj U.A.	N.A. Km.²	**13,246**	**13,365**	**70,211**	**36,987**	**33,224**	**1,427**	**1,229**	**1,160**	**1,093**	**25,970**	**17,611**
7/I (i)	**Bhuj (M)**	**9.48**	**13,154**	**13,273**	**69,693**	**36,727**	**32,966**	**1,419**	**1,221**	**1,160**	**1,093**	**25,888**	**17,582**
	Ward No. I	N.A.	1,051	1,052	4,945	2,524	2,421	..	—	..	..	2,167	1,861
	II	N.A.	956	957	4,843	2,418	2,425	2	..	..	—	2,063	1,815
	III	N.A.	1,110	1,110	6,075	3,072	3,003	120	134	3	3	2,432	1,968
	IV	N.A.	567	567	2,965	1,457	1,508	..	..	4	2	1,253	1,163
	V	A.N.	890	891	5,077	2,515	2,562	125	121	4	3	2,070	1,760
	VI	N.A.	994	994	5,622	2,808	2,814	195	211	2	15	1,753	1,106
	VII	N.A.	974	975	5,032	2,528	2,504	4	3	1	2	1,897	1,350
	VIII	N.A.	1,405	1,405	6,999	3,585	3,414	16	..	3	1	2,804	2,014
	IX	N.A.	1,097	1,112	5,967	3,139	2,828	351	329	183	158	1,038	407
	X	N.A.	1,707	1,807	8,625	4,515	4,110	330	248	237	251	2,988	2,027

• Included in the area of Tharavada Mota(L.C No, 156)

PRIMARY CENSUS ABSTRACT

MAIN WORKERS														
Total Main Workers (I-IX)		Cultivators (I)		Agricultural Labourers (II)		Household Industry-Manufacturing, Processing, Servicing and Repairs [V (a)]		Other Workers [III, IV, V (b) & VI to IX]		Marginal Workers		Non-Workers		Location Code No.
M	F	M	F	M	F	M	F	M	F	M	F	M	F	
15	16	17	18	19	20	21	22	23	24	25	26	27	28	1
66	4	3	..	3	—	..	—	60	4	..	—	34	83	121
9	..	6	..	2	..	..	—	1	..	..	—	5	11	122
5	1	5	..	..	1	—	..	—	—	..	—	3	8	123
69	3	45	..	10	3	10	..	4	—	1	—	57	119	124
44	16	2	..	4	1	—	8	38	7	..	..	20	89	125
310	66	68	4	90	56	12	2	140	4	4	30	230	500	126
105	57	56	24	1	..	—	1	48	32	..	1	62	160	127
229	92	69	44	27	21	2	..	131	27	..	1	230	313	128
345	275	105	114	61	137	12	1	167	23	9	42	475	676	129
307	236	117	85	79	132	13	4	98	15	—	—	297	423	130
253	155	53	71	16	44	47	13	137	27	10	92	273	376	131
140	157	56	59	31	73	30	21	23	4	2	13	153	239	132
193	157	46	69	9	52	30	13	108	23	24	61	201	272	133
..	..	..	..	..	..	Uninhabited		..	..	..	..	..	..	134
507	399	98	124	105	185	45	27	259	63	3	30	559	778	135
106	27	59	4	20	19	—	..	27	4	..	..	70	168	136
141	6	77	1	21	5	..	—	43	.	31	49	106	212	137
654	542	208	218	159	296	48	5	239	23	12	98	781	907	138
965	486	259	178	257	256	33	11	416	41	85	215	1,098	1,779	139
694	510	198	187	178	286	17	4	301	33	3	4	991	1,547	140
676	309	67	49	103	175	40	9	466	76	19	118	793	1,163	141
49	9	21	..	23	9	..	..	5	..	2	18	23	20	142
..	..	..	..	..	..	Uninhabited		.	..	..	..	..	..	143
75	5	29	1	2	..	1	..	43	4	10	26	67	105	144
204	113	110	50	36	41	23	21	35	1	5	4	138	213	145
68	26	36	..	20	6	—	19	12	1	1	11	51	83	146
116	58	8	7	30	21	8	—	70	30	16	4	138	211	147
54	2	..	..	7	2	..	..	47	..	11	19	53	103	148
173	26	24	1	71	21	19	2	59	2	—	53	159	240	149
268	59	102	2	119	55	—	—	47	2	—	1	339	516	150
219	21	46	3	39	7	103	6	31	5	15	19	159	351	151
357	190	167	56	87	122	33	3	70	9	9	30	399	578	152
66	31	16	2	27	28	2	—	21	1	2	1	91	163	153
..	..	—	—	..	—	..	—	..	..	—	..	—	—	154
263	126	143	7	61	113	6	1	53	5	1	14	256	417	155
104	81	44	28	60	53	—	—	..	..	..	..	85	94	156
130	63	77	50	33	9	..	—	20	4	40	5	171	266	157
66	5	36	—	28	5	—	—	2	—	—	—	69	123	158
19,950	**1,842**	**85**	**17**	**155**	**75**	**140**	**108**	**19,570**	**1,642**	**98**	**225**	**16,939**	**31,157**	
19,821	**1,785**	**69**	**4**	**139**	**58**	**140**	**108**	**19,473**	**1,615**	**98**	**221**	**16,808**	**30,960**	**7/1 (i)**
1,282	196	5	..	..	—	2	2	1,275	194	6	13	1,236	2,212	I
1,337	163	..	..	..	..	3	5	1,334	158	9	14	1,072	2,248	II
1,661	132	..	..	..	1	10	9	1,651	122	3	9	1,408	2,862	III
826	74	..	—	..	..	4	2	822	72	25	57	606	1,377	IV
1,352	89	5	1	..	..	16	16	1,331	72	..	15	1,163	2,458	V
1,503	85	20	—	13	..	12	11	1,457	74	—	9	1,306	2,720	VI
1,327	124	2	2	..	1	26	36	1,299	85	9	3	1,192	2,377	VII
1,788	197	2	—	12	7	9	16	1,765	174	22	26	1,775	3,191	VIII
1,570	128	14	—	16	1	34	7	1,506	120	8	12	1,561	2,688	IX
2,263	290	2	..	5	..	12	...	2,244	290	6	2	2,246	3,818	X

Location Code No.	Name of Village/ Urban Agglomeration/ Town/ Ward	Area of Village in hectares & of Town/ Ward in Km.2	No. of Occupied Residential Houses	No. of Households	Total Population (including Institutional and Houseless Population)			Scheduled Castes		Scheduled Tribes		Literates	
					P	M	F	M	F	M	F	M	F
1	2	3	4	5	6	7	8	9	10	11	12	13	14
	Ward No. XI	N.A.	970	970	5,262	2,711	2,551	160	134	647	592	881	377
	XII	NA.	1,433	1,433	8,281	5,455	2,826	116	41	76	66	4,542	1,734
		Km.2											
(iii) Bhuj (OG)		N.A.	92	92	518	260	258	8	8	..	..	82	29
	Ward No, 00	N.A.	92	92	518	260	258	8	8	..	..	82	29
		Hectares											
Bhuj Village		11,828.58											
		Km.2											
7/II Madhapar (P) *		35.81	2,429	2,489	11.244	5,505	5,739	378	369	211	209	3,483	2,593
	Ward No. I	N.A.	397	397	1,935	990	945	4	3	18	21	752	569
	II	N.A.	272	272	1.286	639	647	..	..	..	..	452	354
	III	N.A.	255	259	1,050	521	529	..	..	..	..	339	237
	IV	N.A.	294	312	1,217	565	652	..	..	..	..	392	358
	V	N.A.	1,211	1,249	5.756	2,790	2,966	374	366	193	188	1,548	1,075

* This area has been included in the Rural Area of the Taluka.

PRIMARY CENSUS ABSTRACT

MAIN WORKERS														
Total Main Workers (I–IX)		Cultivators (I)		Agricultural Labourers (II)		Household Industry–Manufacturing, Processing, Servicing and Repairs [V(a)]		Other Workers [III, IV, V(b) & VI to IX]		Marginal Workers		Non-Workers		Location Code No.
M	F	M	F	M	F	M	F	M	F	M	F	M	F	
15	16	17	18	19	20	21	22	23	24	25	26	27	28	1
1,365	193	14	1	89	48	10	3	1,252	146	2	31	1,344	2,322	XI
3,548	109	5	...	4	..	2	1	3,537	108	8	30	1,899	2,687	XII
129	**57**	**16**	**13**	**16**	**17**	..	..	**97**	**27**	..	**4**	**131**	**197**	**(Iii)**
129	57	16	13	16	17	..	..	97	27	..	4	131	197	(00)
2,580	**913**	**375**	**260**	**348**	**267**	**111**	**24**	**1,746**	**362**	**17**	**45**	**2,908**	**4,781**	**7/II**
469	39	8	1	113	16	5	..	343	22	..	1	521	905	I
314	61	18	1	50	37	15	6	231	17	..	..	325	586	II
227	90	21	16	11	26	3	..	192	48	10	10	284	429	III
254	142	75	56	31	53	2	..	146	33	–	1	311	509	IV
1,316	581	253	186	143	135	86	18	834	242	7	33	1,467	2,352	V

TALUKA
MUNDRA

Location Code No.	Name of Village/ Urban Agglomeration/ Town/ Ward	Area of Village in hectares & of Town/ Ward in Km.2	No. of Occupied Residential Houses	No. of Households	Total Population (including Institutional and Houseless Population)			Scheduled Castes		Scheduled Tribes		Literates	
					P	M	F	M	F	M	F	M	F
1	2	3	4	5	6	7	8	9	10	11	12	13	14
2 MUNDRA TALUKA													
	Total	**Km.2 888.1 Hectares (88,815.26)**	**13,221**	**13,308**	**63,224**	**30,733**	**32,491**	**5,100**	**4,976**	**1,617**	**1,557**	**14,657**	**9,684**
	Rural	*Km.2 867.4 Hectares (86,739.99)*	*11,176*	*11,259*	*53,075*	*25,643*	*27,432*	*4,583*	*4,511*	*1,386*	*1,358*	*11,475*	*7,498*
	Urban	*Km.2 20.7*	*2,045*	*2,049*	*10,149*	*5,090*	*5,059*	*517*	*465*	*231*	*199*	*3,182*	*2,186*
RURAL AREAS													
1	Tumbadi-Naai	1,195.33	218	220	864	401	463	68	55	16	20	180	178
2	Tumbadi-Moti	1,390.79	79	85	459	255	204	36	28	..	..	78	20
3	Babiya	839.81	11	19	101	49	52	15	7	2	1	6	12
4	Tappar	2,392.81	140	144	793	389	404	119	96	49	59	188	136
5	Kanajra	940.47	74	74	418	214	204	6	4	..	..	74	35
6	Vanki	3,106.31	280	280	1,225	576	649	92	95	40	29	282	251
7	Bocha	527.39	19	19	100	46	54	..	..	..	..	1	..
8	Beraja	4,203.04	317	317	1,340	633	707	185	166	27	31	306	234
9	Ramaniya	2,252.96	288	290	1,190	558	632	110	117	10	7	353	279
10	Depa	903.11	88	88	352	152	200	13	17	5	4	70	63
11	Sukhpar	819.83	..	..	..	Uninhabited			..	..	..	..	..
12	Khakhara Moti	1,250.77	231	231	1,021	481	540	96	108	6	15	229	186
13	Deshalpar	2,929.75	359	359	1,439	650	789	138	128	23	21	333	344
14	Gelda	1,629.21	126	126	599	304	295	54	58	39	37	138	99
15	Karagoga	1,383.55	115	116	469	220	249	58	65	5	5	101	70
16	Lakhapar	1,543.71	228	228	919	415	504	93	86	3	6	239	212
17	Patri	2,950.42	508	509	2,158	1,031	1,127	167	143	49	48	543	430
18	Fachariya	522.27	48	48	195	92	103	4	5	..	..	17	21
19	Lifara	1,343.71	62	62	406	222	184	27	25	..	..	76	10
20	Vaguna	1,718.53	146	146	682	318	364	20	16	2	2	102	24
21	Bogda	1,154.75	113	113	558	269	289	24	21	7	3	96	32
22	Kandagara Nana	760.19	24	24	142	81	61	3	3	6	8	29	16
23	Baraya	1,241.16	58	58	299	150	149	42	38	..	..	53	14
24	Pragpar	1,314.58	124	124	438	199	239	119	110	..	..	108	73
25	Pratappar	343.55	35	35	120	39	81	..	..	..	..	27	37
26	Moti Bhujpar	3,298.38	849	851	3,924	1,840	2,084	275	279	226	218	975	685
27	Shiracha	1,676.64	117	117	580	286	294	154	163	..	..	56	19
28	Kandagara Mota	2,084.96	357	357	1,541	707	834	94	97	21	14	360	332
29	Tunda	1,314.30	178	178	784	374	410	28	20	..	..	124	92
30	Nnvinal	1,038.33	199	199	785	369	416	60	57	20	13	180	134
31	Jarpara	3,191.30	778	778	4,246	2,113	2,133	267	278	50	64	681	149
32	Nani Bhujpar	440.98	68	68	350	165	185	74	92	91	93	70	20
33	Samagoga	1,380.81	271	273	1,305	623	682	102	115	14	11	392	281
34	Borana	107.29	41	41	228	119	109	..	..	..	..	5	..
35	Borana	716.80	154	154	631	284	347	74	82	7	9	101	103

PRIMARY CENSUS ABSTRACT

MAIN WORKERS														
Total Main Workers (I–IX)		Cultivators (I)		Agricultural Labourers (II)		Household Industry–Manufacturing, Processing, Servicing and Repairs [V (a)]		Other Workers [III, IV, V(b) & VI to IX]		Marginal Workers		Non-Workers		Location Code-No.
M	F	M	F	M	F	M	F	M	F	M	F	M	F	
15	16	17	18	19	20	21	22	23	24	25	26	27	28	1
														2
15,545	3,854	5,799	801	3,935	2,082	433	386	5,378	585	353	1,664	14,835	26,973	
13,142	*3,430*	*5,659*	*767*	*3,745*	*1,890*	*322*	*375*	*3,416*	*398*	*325*	*1,531*	*12,176*	*22,471*	
2,403	*424*	*140*	*34*	*190*	*192*	*111*	*11*	*1,962*	*187*	*28*	*133*	*2,659*	*4,502*	
205	80	58	6	69	65	15	—	63	9	7	1	189	382	1
151	19	78	..	30	18	4	..	39	1	6	6	98	179	2
29	3	10	..	3	..	—	—	16	3	2	6	18	43	3
179	51	57	4	99	47	3	..	20	—	—	—	210	353	4
137	57	91	—	43	57	..	..	3	—	..	..	77	147	5
322	172	111	53	125	90	24	17	62	12	—	1	254	476	6
25	2	1	1	6	..	..	..	18	1	3	6	18	46	7
228	39	110	2	38	31	4	..	76	6	111	131	294	537	8
261	269	82	2	51	2	3	257	125	8	—	15	297	338	9
71	17	39	3	12	13	2	..	18	1	..	..	81	183	10
..	..	—	—	..	—	Uninhabited		..	..	—	..	..	..	11
231	3	108	..	75	1	4	..	44	2	..	..	250	537	12
339	161	128	17	91	89	31	12	89	43	6	27	305	601	13
134	6	50	1	56	1	1	..	27	4	15	59	155	230	14
84	31	29	7	31	19	4	..	20	5	14	17	122	201	15
212	71	76	11	74	46	4	1	58	13	..	..	203	433	16
543	144	179	53	148	47	6	3	210	41	..	1	488	982	17
52	4	28	..	10	4	..	..	14	..	—	1	40	98	18
129	15	90	..	9	15	..	—	30	—	..	16	93	153	19
185	141	134	27	45	114	..	—	6	—	—	..	133	223	20
137	47	73	..	46	47	..	—	18	—	—	..	132	242	21
54	4	45	3	5	1	—	—	4	..	..	..	27	57	22
73	7	52	5	2	1	—	—	19	1	..	..	77	142	23
103	31	56	9	31	20	1	—	15	2	—	18	96	190	24
17	15	12	10	3	3	—	—	2	2	—	2	22	64	25
940	198	261	31	288	73	22	29	369	65	8	140	892	1,746	26
169	44	100	11	54	33	10	..	5	..	..	—	117	250	27
338	49	139	2	108	25	15	13	76	9	—	1	369	784	28
179	44	53	18	27	24	5	—	94	2	20	65	175	301	29
175	34	65	7	57	25	4	..	49	2	..	..	194	382	30
1,236	221	787	85	248	113	19	4	182	19	14	415	863	1,497	31
93	38	41	3	38	35	4	—	10	..	..	36	72	111	32
294	75	136	25	92	45	3	—	63	5	..	7	329	600	33
71	43	71	43	..	—	—	—	..	..	1	22	47	44	34
154	62	80	16	43	45	..	..	31	1	..	2	130	283	35

Location Code No.	Name of Village/ Urban Agglomeration/ Town/ Ward	Area of Village in hectares & of Town/ Ward in Km.²	No. of Occupied Residential Houses	No. of Households	Total Population (Including Institutional and Houseless Population)			Scheduled Castes		Scheduled Tribes		Literates	
					P	M	F	M	F	M	F	M	F
1	2	3	4	5	6	7	8	9	10	11	12	13	14
36	Toda	96.36	117	117	553	269	284	40	35	..	..	201	154
37	Viraniya	819.32	101	101	558	302	256	98	97	17	12	131	51
38	Rataidya	1,584.62	219	219	992	468	524	68	83	8	7	232	182
39	Kundrodi	2,173.37	203	203	960	469	491	148	141	38	25	230	137
40	Chhasra	1,643.27	219	221	1,024	536	488	42	23	114	99	222	150
41	Vovar	1,026.83	153	153	1,131	543	588	59	51	..	..	128	11
42	Bharudiya	1,178.39	1	1	1	1	..	..	..	..	..	1	..
43	Vadala	3,641.30	422	422	1,729	800	929	115	112	104	106	410	331
44	Mokha	1,017.68	127	127	538	249	289	15	16	27	32	146	134
45	Raga	363.94	13	13	82	38	44	..	—	..	—	3	1
46	Gundala	2,463.42	361	361	1,401	657	744	172	166	26	27	352	284
47	Sadau	647.60	241	244	1,068	517	551	121	122	103	94	202	117
48	Mangra	480.13	100	100	526	270	256	88	73	11	9	86	26
49	Mota Kapaya	1,187.48	296	296	1,242	553	689	214	221	22	21	314	244
50	Nana Kapaya	740.74	124	124	732	369	363	253	249	..	..	114	22
51	Dhrab	1,573.70	138	139	905	432	473	48	57	..	..	124	30
52	Baroi	1,126.67	309	314	1,409	648	761	123	128	72	82	326	240
53	Goersama	599.48	59	59	307	160	147	63	63	8	8	47	2
54	Shekhadiya	590.11	72	72	419	209	210	28	30	..	..	54	5
55	Luni	2,804.26	359	359	2,221	1,237	984	105	115	33	37	643	192
56	Pavadiaro	443.68	24	24	199	106	93	17	12	..	..	36	19
57	Haidi	1,179.96	73	79	416	227	189	10	8	27	30	89	42
58	Kuvay	*	14	14	62	32	30	.	..	32	30	3	..
59	Kukadsar	1,614.95	85	85	398	174	224	2	—	..	..	8	6
60	Bhadresar	3,835.54	643	681	3,551	1,753	1,798	137	135	26	21	800	528
	URBAN AREA												
7/III	Mundra (N.P.)	Km.² 20.75	2,045	2,049	10,149	5,090	5,059	517	465	231	199	3,182	2,186
	Ward No. I	N.A.	429	430	1,935	970	965	160	132	5	3	646	523
	II	N.A.	431	432	2,154	1,084	1,070	69	26	86	63	535	321
	III	N.A.	382	382	1,777	890	887	9	8	10	5	667	561
	IV	N.A.	396	398	2,130	1,054	1,076	86	80	2		691	439
	V	N.A.	407	407	2,153	1,092	1,061	193	219	128	128	643	342

* Included in the area of Kukadsar Village (L C. No 59)

PRIMARY CENSUS ABSTRACT

MAIN WORKERS														
Total Main Workers (I–IX)		Cultivators (I)		Agricultural Labourers (II)		Household Industry–Manufacturing, Processing, Servicing and Repairs [V(a)]		Other Workers [III, IV, V(b) & VI to IX]		Marginal Workers		Non-Workers		Location Code No.
M	F	M	F	M	F	M	F	M	F	M	F	M	F	
15	16	17	18	19	20	21	22	23	24	25	26	27	28	1
152	13	58	1	65	11	12	..	17	1	...	7	117	264	36
162	28	67	7	73	20	..	..	22	1	..	4	140	214	37
218	64	67	..	81	57	15	1	55	6	2	32	248	428	38
228	42	93	2	66	35	7	—	62	5	17	24	224	425	39
269	86	75	23	121	57	15	3	58	3	—	—	267	402	40
335	11	293	7	29	—	..	..	13	..	..	—	208	577	41
1	..	—	..	..	—	..	..	1	..	..	..	..	..	42
442	190	215	65	127	112	11	2	89	11	..	—	358	739	43
129	43	74	14	43	27	—	1	12	1	..	1	120	245	44
20	1	19	1	1	—	—	—	..	—	—	..	18	43	45
337	90	151	50	27	15	17	7	142	18	21	93	299	561	46
256	73	71	9	128	53	4	1	53	10	9	50	252	428	47
140	25	47	2	84	23	..	..	9	..	..	—	130	231	48
259	37	102	16	107	20	10	—	40	1	—	4	294	648	49
187	26	46	1	127	25	—	—	14	..	9	79	173	258	50
245	86	213	79	18	7	..	—	14	..	—	17	187	370	51
324	101	63	9	198	84	10	5	53	3	1	12	323	648	52
96	34	46	4	33	30	..	—	17	—	...	1	64	112	53
112	37	4	..	44	21	—	..	64	16	—	—	97	173	54
476	59	128	5	101	43	12	...	235	11	1	..	760	925	55
51	..	49	..	..	..	..	..	2	..	—	...	55	93	56
131	9	72	..	29	..	4	9	26	..	...	1	96	179	57
19	1	17	..	2	—	—	1	..	—	..	2	13	27	58
118	57	41	15	3	26	..	..	74	16	...	..	56	167	59
885	120	218	2	181	71	17	9	469	38	58	209	810	1,469	60
2,403	424	140	34	190	192	111	11	1,962	187	28	133	2,659	4,502	7/III
476	54	1	..	7	1	62	1	406	52	..	1	494	910	I
506	202	11	5	105	126	7	2	383	69	1	4	577	864	II
426	40	7	..	13	3	14	2	392	35	3	9	461	838	III
507	30	—	6	12	6	4	6	444	12	10	105	537	941	IV
488	98	74	23	53	56	24	...	337	19	14	14	590	949	V

TALUKA
MANDVI

Location Code No.	Name of Village/ Urban Agglomeration/ Town/ Ward	Area of village in hectares & of Town/ Ward in Km.2	No. of Occupied Residential Houses	No. of Households	Total Population (including Institutional and Houseless Population)			Scheduled Castes		Scheduled Tribes		Literates	
					P	M	F	M	F	M	F	M	F
1	2	3	4	5	6	7	8	9	10	11	12	13	14
3	MANDVI TALUKA												
	Total	**Km.2 1,406.2 Hectares (140,617.98)**	**24,643**	**24,922**	**130,146**	**62,551**	**67,595**	**7,261**	**7,140**	**2,505**	**2,407**	**33,070**	**23,545**
	Rural	*Km.2 1,391.3 Hectares (139,128.53)*	*18,717*	*18,931*	*98,032*	*46,846*	*51,186*	*5,987*	*5,883*	*1,719*	*1,625*	*23,025*	*16,331*
	Urban	*Km.2 14.9*	*5,926*	*5,991*	*32,114*	*15,705*	*16,409*	*1,274*	*1,257*	*786*	*782*	*10,045*	*7,214*
	RURAL AREAS												
1	Traya	1,151.41	—	..	—	..	Uninhabited		..	..	..	..	..
2	Makda	1,553.81	114	116	576	292	284	108	95	8	9	93	52
3	Mau Moti	2,209.16	396	399	2,033	1,012	1,021	152	163	52	48	531	401
4	Mau Nani	1,327.28	14	14	84	42	42	..	—	..	..	3	3
5	Devpar	1,846.22	398	403	1,723	777	946	331	341	6	5	333	274
6	Dujapar	843.70	88	88	540	248	292	34	36	9	6	149	144
7	Gadhsisa	3,351.99	758	834	4,424	2,067	2,357	14	19	77	77	1,261	1,075
8	Virani	868.03	210	212	1,252	571	681	100	115	7	9	410	328
9	Filon	404.14	17	17	70	30	40	—	..	..	..	9	6
10	Nabhoi	728.12	14	14	96	47	49	..	..	..	..	20	15
11	Ajapar	924.95	12	12	97	47	50	—	..	..	—	19	16
12	Vingadiya	727.64	35	35	207	100	107	11	17	6	5	43	30
13	Vekra	1,816.68	278	279	1,405	638	767	52	40	13	9	258	212
14	Rampar	379.85	441	445	2,176	1,038	1,138	3	2	6	7	415	300
15	Ludva	514.38	244	247	1,529	778	751	90	96	16	19	527	321
16	Jamthada	780.62	86	86	536	278	258	125	96	.	..	163	92
17	Bheraiya	581.78	110	110	700	327	373	36	34	22	17	207	177
18	Rajpar	1,107.87	134	143	984	505	479	34	26	12	6	308	154
19	Asarani	485.59	24	27	195	96	99	..	..	..	..	37	11
20	Manjal	1,631.03	53	53	298	140	158	17	15	..	..	66	40
21	Pyaka	877.81	22	22	94	34	60	..	—	..	..	24	29
22	Poladiya	2,706.30	92	92	501	280	221	69	74	17	9	116	35
23	Kotdi	3,711.72	293	306	1,424	699	725	112	107	55	48	347	281
24	Halapar	475.85	178	173	671	299	372	17	20	25	27	162	153
25	Kotaya	488.37	64	64	346	172	174	—	..	..	..	50	21
26	Sabhrai Moti	2,032.06	209	213	1,081	513	568	57	61	18	16	181	136
27	Sabhrai Nani	47.95	17	17	68	31	37	..	..	..	..	14	...
28	Bhojay	2,411.11	258	262	1,079	488	591	60	74	11	6	225	190
29	Nagrecha	2,916.30	113	115	492	225	267	13	28	8	6	67	63
30	Ratadiya Nana	980.91	76	76	369	182	187	10	10	..	..	58	35
31	Hamla	1,506.79	92	92	463	213	250	50	65	—	—	84	60
32	Sherdi	3,039.14	352	352	1,555	753	802	79	58	18	17	374	319
33	Vandh	3,303.94	164	165	831	412	419	52	47	..	..	205	59
34	Darashadi	1,266.14	354	356	1,913	896	1,017	187	226	89	74	496	384
35	Mamaymora	815.87	194	196	1,215	574	641	..	..	—	—	328	249

PRIMARY CENSUS ABSTRACT

MAIN WORKERS														
Total Main Workers (I-IX)		Cultivators (I)		Agricultural Labourers (II)		Household Industry-Manufacturing, Processing, Servicing and Repairs [V (a)]		Other Workers [III, IV, V (b) & VI to IX]		Marginal Workers		Non-Workers		Location Code No.
M	F	M	F	M	F	M	F	M	F	M	F	M	F	
15	16	17	18	19	20	21	22	23	24	25	26	27	28	1
														3
30,318	8,398	9,779	2,955	6,884	3,910	982	252	12,673	1,281	609	5,074	31,624	54,123	
22,928	*7,725*	*9,640*	*2,908*	*6,661*	*3,861*	*863*	*236*	*5,764*	*720*	*461*	*4,869*	*23,457*	*38,592*	
7,390	*673*	*139*	*47*	*223*	*49*	*119*	*16*	*6,909*	*561*	*148*	*205*	*8,167*	*15,531*	
						Uninhabited								1
170	16	58	2	64	12	1	..	47	2	6	91	116	177	2
488	137	179	40	179	75	34	14	96	8	1	230	523	654	3
25	2	20	1	5	1	..	..	..	..	..	20	17	20	4
365	155	85	13	142	126	16	2	122	14	9	116	403	675	5
93	96	48	..	31	95	6	..	8	1	..	..	155	196	6
955	204	241	32	271	111	64	23	379	38	8	108	1,104	2,015	7
276	28	155	10	70	15	16	1	35	2	11	116	284	537	8
16	..	..	..	3	..	..	..	13	..	..	..	14	40	9
24	4	19	2	5	1	..	..	..	1	..	1	23	44	10
29	2	23	1	..	..	..	..	6	1	..	11	18	37	11
56	5	14	..	15	..	..	..	27	5	..	8	44	94	12
252	179	70	86	15	72	16	4	151	17	24	66	362	522	13
487	387	275	272	125	96	3	1	84	18	5	10	546	741	14
395	24	160	9	74	4	34	5	127	6	..	115	383	612	15
146	9	67	3	21	2	36	3	22	1	..	92	132	157	16
137	28	87	16	6	10	15	..	9	2	12	57	178	288	17
260	21	174	8	31	13	8	..	47	..	6	225	239	233	18
56	..	56	..	..	..	..	..	..	..	..	56	40	43	19
85	5	31	3	37	2	..	..	17	..	..	2	55	151	20
14	3	12	2	..	..	..	..	2	1	..	2	20	55	21
164	3	78	..	51	1	..	..	35	2	..	..	116	218	22
350	107	129	25	108	68	2	1	111	13	..	2	349	616	23
145	22	64	1	58	11	..	2	23	8	..	..	154	350	24
107	38	59	2	19	36	..	..	29	..	..	..	65	136	25
252	129	63	2	127	103	5	15	57	9	1	3	260	436	26
24	18	1	..	19	18	..	..	4	..	..	..	7	19	27
250	66	129	22	82	42	..	..	39	2	..	8	238	517	28
126	35	62	11	42	22	..	..	22	2	..	..	99	232	29
103	51	57	31	17	16	..	..	29	4	2	34	77	102	30
115	26	46	3	10	..	..	..	59	23	..	57	98	167	31
408	253	194	131	119	100	14	8	81	14	19	142	326	407	32
203	73	70	25	59	31	1	..	73	17	..	35	209	311	33
395	50	100	4	108	29	24	1	163	16	12	250	489	717	34
278	119	131	44	71	69	6	..	70	6	..	1	296	521	35

Location Code No.	Name of Village/ Urban Agglomeration/ Town/ Ward	Area of Village in hectares & of Town/ Ward in Km.2	No. of Occupied Residential Houses	No. of Households	Total Population (including Institutional and Houseless Population)			Scheduled Castes		Scheduled Tribes		Literates	
					P	M	F	M	F	M	F	M	F
1	2	3	4	5	6	7	8	9	10	11	12	13	14
36	Kojachora	1,566.41	104	108	599	307	292	58	43	--	--	119	56
37	Dhunai	1.804.43	175	175	767	320	447	19	17	..	..	193	199
38	Punadi	3.909.62	127	127	564	276	288	72	69	--	..	130	104
39	Faradi	5.870.14	335	335	1,581	781	800	160	115	16	11	295	244
40	Asambiya Mota	2,706.11	446	446	2.093	1 035	1,058	101	103	59	56	438	301
41	Asambiya Nana	1,118.66	220	220	963	475	488	135	124	14	11	218	156
42	Goniyasar Mota	1,643.96	66	69	327	156	171	12	11	..	--	56	35
43	Goniyasar Nana	802.69	4	4	24	14	10	..	.	--	--	10	7
44	Dhokda	1,431.81	51	51	305	164	141	16	13	..	..	67	34
45	Bhadai Moti	4,184.94	157	157	807	366	441	34	39	--	..	148	141
46	Bhadai Nani	•	49	49	273	139	134	..	..	..	--	43	22
47	Ratadiya Mota (Gandhigram-H)	2,272.76	243	244	1,357	671	686	54	52	31	28	357	250
48	Undoth Nani	363.79	43	43	227	108	119	.	..	--	..	37	7
49	Undoth Brahmanvali	211.13	16	16	88	41	47	16	15	..	..	14	7
50	Undoth Moti	2,189.13	188	188	860	386	474	105	109	7	5	177	172
51	Padamapar	1,221.61	131	131	859	398	461	28	19	27	24	251	221
52	Bayath	2,108.52	224	226	1,170	554	616	126	138	6	9	237	156
53	Dedhiya	1,073.56	105	107	469	224	245	45	42	..	..	80	79
54	Kokaliya	1,266.06	95	97	473	224	249	68	66	..	..	125	60
55	Vindh	622.28	79	79	318	138	180	5	7	--	..	77	88
56	Modkuba	1,200.62	112	112	594	257	337	36	32	..	..	128	127
57	Bambhadai	3,582.12	146	146	708	328	380	29	29	35	35	154	104
58	Changdai	1,226.39	47	47	221	101	120	47	48	3	8	46	22
59	Mapar	630.52	69	69	283	135	148	39	37	7	2	87	61
60	Bada (Janakpar-H)	3,725.45	307	307	1,526	734	792	115	97	52	40	335	282
61	Bhinsara	1,185.47	39	39	128	54	74	5	7	--	--	30	21
62	Layja Mota (Jawharpar-H)	3,071.91	338	339	1,504	701	803	77	70	56	47	365	248
63	Godhra	3,837,35	498	498	2,535	1,142	1,393	232	225	155	164	521	465
64	Rajda	1,228.02	50	50	242	127	115	19	16	--	..	57	27
65	Don	1,961.83	252	254	1,028	476	552	60	55	32	30	221	206
66	Koday (Madanpar .H)	3,871.20	651	651	3,382	1,449	1,633	150	170	..	..	782	590
67	Jakhariya	1,428.13	62	62	327	165	162	8	9	30	30	46	17
68	Talvana	1,687.06	357	359	1,961	1,000	961	180	159	54	39	514	314
69	Bidada	2,758.99	1,122	1,130	5,630	2,680	2,950	416	413	78	71	1,579	1,153
70	Nani Khakhar	981.91	419	422	2,174	1,025	1,149	182	173	47	63	476	423
71	Mota Bhadiya	436.76	230	230	1,242	614	628	75	67	--	--	176	52
72	Pipari	456.26	181	181	957	465	492	19	18	..	..	94	22
73	Bag	813.96	345	346	2,017	1,000	1,017	..	..	--	..	432	199
74	Rayan Nani	388.86	73	73	457	225	232	..	..	6	4	147	54
75	Rajpar Timbo	156.93	--	--	.. Uninhabited ..			--	--	..	--	--	--
76	Rayan Moti	740.13	469	472	2,533	1,166	1,367	232	252	87	76	684	506
77	Durgapar	1,318.52	481	514	2,848	1,378	1,470	258	257	182	172	688	521
78	Vada	1,033 62	162	162	995	496	499	38	42	4	3	279	114
79	Merai	1,452.81	291	292	1,513	679	834	165	163	52	58	387	306
80	Pachatiya	1,334.37	124	124	668	309	359	10	10	1	--	163	66
81	Bhada	616.18	115	115	582	288	294	13	11	--	..	105	12
82	Layja Nana	1,002.80	108	108	567	288	279	15	10	3	6	112	17
83	Kathda	2.009.11	344	344	1,982	957	1,025	95	84	14	18	471	218
84	Shirva	493.76	293	294	1,368	604	764	..	..	7	8	369	335
85	Bharapar	401.46	214	216	1,174	564	610	87	101	18	13	272	1 82

• Included in the area of Bhadai Moti

PRIMARY CENSUS ABSTRACT

MAIN WORKERS														
Total Main Workers (I–IX)		Cultivators (I)		Agricultural Labourers (II)		Household Industry–Manufacturing, Processing, Servicing and Repairs [V(a)]		Other Workers [III, IV, V(b) & VI to IX]		Marginal Workers		Non-Workers		Location-Code No.
M	F	M	F	M	F	M	F	M	F	M	F	M	F	
15	16	17	18	19	20	21	22	23	24	25	26	27	28	1
169	72	90	7	71	65	..	..	8	—	..	1	138	219	36
118	114	21	22	37	88	1	2	59	2	..	..	202	333	37
152	57	67	2	30	25	..	26	55	4	..	..	124	231	38
371	102	192	55	141	44	1	..	37	3	2	26	408	672	39
478	156	137	8	218	113	11	5	112	30	18	96	539	806	40
255	114	77	28	101	80	13	..	64	6	..	1	220	373	41
96	30	48	7	28	20	..	3	20	..	—	13	60	128	42
10	5	10	..	..	..	—	5	..	..	..	—	4	5	43
89	15	58	—	31	15	..	—	..	..	—	3	75	123	44
196	59	123	9	48	48	3	—	22	2	..	20	170	362	45
78	2	70	..	7	2	—	..	1	..	..	—	61	132	46
360	77	218	40	65	24	17	11	60	2	9	180	302	429	47
68	10	60	3	6	7	..	—	2	—	7	74	33	35	48
24	5	23	5	1	—	..	—	—	—	—	18	17	24	49
206	137	109	62	46	69	6	2	45	4	47	101	133	236	50
205	123	155	91	44	28	..	..	6	4	..	51	193	287	51
282	39	100	6	93	28	21	1	68	4	2	43	270	534	52
117	2	55	..	32	..	..	—	30	2	—	..	107	243	53
122	5	43	—	61	—	4	5	14	—	—	48	102	196	54
85	21	59	14	10	4	—	3	16	—	—	3	53	156	55
127	73	67	46	21	20	6	1	33	6	—	19	130	245	56
162	12	87	1	50	8	..	—	25	3	17	177	149	191	57
49	7	25	2	16	5	1	..	7	—	..	17	52	96	58
62	16	32	11	14	2	5	..	11	3	1	21	72	111	59
377	230	204	146	105	75	7	1	61	8	6	3	351	559	60
31	14	24	10	4	4	—	—	3	..	..	—	23	60	61
346	32	111	5	113	17	16	1	106	9	16	17	339	754	62
524	278	160	60	235	193	12	11	117	14	..	4	618	1,111	63
59	4	30	..	14	4	—	..	15	—	2	—	66	111	64
228	85	49	2	113	75	9	4	57	4	9	21	239	446	65
625	281	240	119	177	125	34	11	174	26	95	265	729	1,087	66
77	47	12	12	47	35	—	—	18	..	3	7	85	108	67
497	113	180	9	229	100	8	—	80	4	3	13	500	835	68
1,303	156	607	14	326	98	62	9	308	35	12	647	1,365	2,147	69
529	92	191	21	172	49	26	6	140	16	4	12	492	1,045	70
331	91	153	15	135	73	11	1	32	2	5	73	278	464	71
237	67	113	17	94	49	4	..	26	1	7	16	221	409	72
495	49	229	10	178	34	—	—	88	5	2	76	503	892	73
120	82	83	71	23	10	..	..	14	1	..	..	105	150	74
—	..	..	..	..	..	Uninhabited	..	..	..	..	—	—	—	75
570	193	250	91	167	93	22	—	131	9	3	324	593	850	76
627	56	166	4	168	37	58	8	235	7	8	196	743	1,218	77
239	145	117	66	68	76	1	2	53	1	1	4	256	350	78
315	119	100	33	126	61	22	8	67	17	4	111	360	604	79
173	16	109	2	12	14	4	..	48	—	—	..	136	343	80
171	18	107	6	30	10	6	..	28	2	3	44	114	232	81
155	9	50	—	25	8	4	—	76	1	..	4	133	266	82
489	383	207	207	124	134	5	1	153	41	8	10	460	632	83
255	156	102	36	73	114	2	..	78	6	..	29	349	579	84
203	208	114	141	54	63	12	..	23	4	11	40	350	362	85

Location Code No.	Name of Village/ Urban Agglomeration/ Town/ Ward	Area of Village in hectares & of Town/ Ward in Km.2	No. of Occupied Residential Houses	No. of Households	Total Population (including Institutional and Houseless Population)			Scheduled Castes		Scheduled Tribes		Literates	
					P	M	F	M	F	M	F	M	F
1	2	3	4	5	6	7	8	9	10	11	12	13	14
86	Nagalpar	*	274	282	1,221	552	669	111	109	..	..	335	240
87	Maska	1,393.07	700	701	4,000	1,928	2,072	139	108	30	38	1,025	691
88	Gandiyali (Modhava-H)	2,898.52	572	573	3,890	1,998	1,892	159	153	22	10	651	325
89	Tragadi	1,456.88	104	104	515	231	284	..	1	..	..	62	63
90	Nansa Bhadiya	1,853.32	190	190	794	347	447	109	110	20	26	172	161
91	Mandvi (Rural)	1,272,12	218	218	1,615	802	813	..	..	89	100	405	183
	URBAN AREAS	Km.2											
7/IV	Mandvi (M.)	14.89	5,926	5,991	32,114	15,705	16,409	1,274	1,257	786	782	10,045	7,214
	Ward No. I	N.A.	427	428	2,143	1,023	1,120	1	2	1	3	839	813
	II	N.A.	703	703	3,270	1,618	1,652	..	..	..	..	1,273	1,098
	III	N.A.	500	522	2,895	1,417	1,478	87	88	..	..	946	679
	IV	N.A.	538	547	2,664	1,297	1,367	55	53	..	..	994	941
	V	N.A.	700	707	3,559	1,686	1,873	7	7	..	..	1,356	1,248
	VI	N.A.	649	657	3,600	1,697	1,903	3	4	..	..	1,265	1,086
	VII	N.A.	563	563	2,996	1,570	1,426	..	..	..	..	984	488
	VIII	N.A.	930	936	5,038	2,521	2,517	805	812	252	249	1,186	494
	IX	N.A.	916	928	5,949	2,876	3,073	316	291	533	530	1,202	367

* Included in the area of Mandvi

PRIMARY CENSUS ABSTRACT

MAIN WORKERS														
Total Main Workers (I–IX)		Cultivators (I)		Agricultural Labourers (II)		Household Industry–Manufacturing, Processing, Servicing and Repairs [V(a)]		Other Workers [III, IV, V(b) & VI to IX]		Marginal Workers		Non-Workers		Location Code No.
M	F	M	F	M	F	M	F	M	F	M	F	M	F	
15	16	17	18	19	20	21	22	23	24	25	26	27	28	1
215	46	6	2	85	30	23	1	101	13	..	..	337	623	86
885	280	258	142	132	87	44	3	451	48	16	53	1,027	1,739	87
1,060	475	424	81	293	241	68	24	275	129	22	50	916	1,367	88
125	9	44	6	21	1	..	1	60	1	..	3	106	272	89
169	32	36	11	85	15	13	..	35	6	2	77	176	338	90
368	411	281	349	58	60	..	..	29	2	..	..	434	402	91
7,390	673	139	47	223	49	119	16	6,909	551	148	205	8,167	15,531	7/IV
527	52	..	..	..	..	..	3	527	49	..	4	496	1,064	I
836	92	1	..	1	..	5	3	829	89	4	8	778	1,552	II
716	40	2	..	..	..	7	3	707	37	2	32	699	1,406	III
594	62	1	..	..	..	13	2	580	60	6	1	697	1,304	IV
788	67	4	..	..	..	14	3	770	64	24	3	874	1,803	V
748	55	..	..	2	..	7	1	739	54	45	15	904	1,833	VI
720	33	2	..	1	..	1	..	716	33	..	..	850	1,393	VII
1,145	171	117	43	202	46	36	1	790	81	39	95	1,337	2,251	VIII
1,316	101	12	4	17	3	36	..	1,251	94	28	47	1,532	2,925	IX

TALUKA
ABDASA

Location Code No.	Name of Village/ Urban Agglomeration/ Town / Ward	Area of Village in hectares & of Town/ Ward in Km.2	No. of Occupied Residential Houses	No. of Households	Total Population (including Institutional and Houseless Population)			Scheduled Castes		Scheduled Tribes		Literates	
					P	M	F	M	F	M	F	M	F
1	2	3	4	5	6	7	8	9	10	11	12	13	14
4	ABDASA TALUKA												
	Total	Km.2 2,398.2 Hectares (239,626.09)	151,00	15,362	78,982	38,157	40,825	38,37	3,712	1.574	1,497	15,110	9,985
	Rural	*Km.2 2,324.3 Hectares (232,429.82)*	*13,725*	*13,972*	*71,862*	*34,607*	*37,255*	*3,597*	*34,81*	*1,417*	*1.337*	*12,873*	*8,415*
	Urban	*Km.2 73.9*	*1.375*	*1,390*	*7.120*	*3.550*	*3.570*	*240*	*231*	*157*	*160*	*2,237*	*1,570*
	RURAL AREAS												
1	Hoihiay (Vijir-Vandh 17)	1,197.08	30	30	161	76	85	...	..	—	—	11	5
2	Golay	2,377.28	53	53	287	152	135	1	..	9	7	2	.
3	Ber Moti	1,677.01	59	67	344	157	187	29	28	..	..	38	21
4	Ber Nani	1,865.70	35	38	195	91	104	4	11	10	7	22	14
5	Navavas (Vandh)	640.75	16	16	88	42	46	..	..	9	5	5	..
6	Thumdi	510.27	10	10	48	20	28	..	..	4	4	5	..
7	Akri Moti	3,543.27	51	51	271	127	144	2	3	1	4	42	49
8	Karamia	2,150.30	28	28	121	56	65	..	..	..	..	5	1
9	Vayor	1,499.16	203	234	1,338	677	661	19	24	57	45	239	107
10	Saraugvado	1,060.99	5	5	21	9	12	..	..	..	—	..	—
11	Vagapaddhar	1,914.38	60	60	345	192	153	12	11	—	—	36	1
12	Fulay	1,465.81	40	40	239	125	114	13	12	..	..	37	20
13	Bhoa	791.10	14	14	71	33	38	..	—	—	..	11	6
14	Vagoth	710.65	24	24	140	72	68	..	..	14	16	2	..
15	Ukir	1,439.88	56	58	300	154	146	12	16	4	6	26	6
16	Valsra	446.83	39	39	200	107	93	..	..	17	16	1	—
17	Mokhra	309.45	55	55	299	139	160	10	9	20	17	46	39
18	Goyla	2,206.27	62	62	331	168	163	23	17	22	23	64	24
19	Jagaliya	2,690.91	130	142	757	367	390	12	16	17	10	157	73
20	Aida	3,191,66	100	100	583	278	305	26	25	23	17	108	49
21	Jogiyay	*	..	..	..	Uninhabiled		..	..	..	..	..	..
22	Laiyari	1,636.35	68	68	313	158	155	21	23	23	18	30	3
23	Sukhpar (Savand)	971.91	23	23	141	67	74	..	..	—	..	32	23
24	Charopdi Nani	650.76	5	18	109	66	43	—	—	10	6	2	—
25	Charopdi Moti	1,445.58	39	39	223	120	103	15	18	30	21	48	10
26	Mohadi	602.53	53	53	292	140	152	..	—	—	—	33	11
27	Kosa	3,118.22	40	40	197	104	93	..	—	8	6	18	2
28	Jana Kosa	872.41	—	..	—	Uninhabited		..	..	—	—	..	..
29	Chhasra	781.79	45	45	256	109	147	10	14	6	7	50	47
30	Futia (Abdawali)	2,558,68	138	140	712	321	391	8	7	9	11	119	65
31	Nangiya	2,094.34	55	63	260	110	150	3	4	—	..	51	52
32	Sujapar	1,773.42	85	85	419	218	201	9	7	7	6	69	40
33	Trambau	1,258.20	55	94	540	291	249	69	66	16	21	65	15
34	Rampar	4,124,28	195	195	1.009	471	538	—	..	69	53	155	96
35	Vadsar	**	36	36	197	95	102	..	..	14	17	25	19

* Included in the area of Laiyari Village (L.C. No. 22)
** Included in the area of Ker Vandh Village (L.C.No. 36)

PRIMARY CENSUS ABSTRACT

MAIN WORKERS														
Total Main Workers (I–IX)		Cultivators (I)		Agricultural Labourers (II)		Household Industry–Manufacturing, Processing, Servicing and Repairs [V(a)]		Other Workers [III, IV, V(b) & VI to IX]		Marginal Workers		Non-Workers		Location Code No.
M	F	M	F	M	F	M	F	M	F	M	F	M	F	
15	16	17	18	19	20	21	22	23	24	25	26	27	28	1
														4
2,0497	6,263	9,640	2,741	3,915	2,444	585	403	6,357	675	542	5,361	1,7118	2?,201	
18,803	*5,977*	*9,407*	*1,676*	*2,767*	*2,386*	*547*	*392*	*5,082*	*523*	*521*	*5,178*	*15,283*	*26,100*	
1,694	*286*	*233*	*65*	*148*	*58*	*38*	*11*	*1,275*	*152*	*21*	*183*	*1,835*	*3,101*	
38	..	25	..	12	...	..	—	1	...	..	..	38	85	1
81	14	44	..	22	14	..	..	15	...	..	..	71	121	2
93	22	37	..	15	18	..	..	41	4	..	..	64	165	3
42	14	21	..	18	14	..	..	3	..	..	..	49	90	4
26	1	9	..	12	1	..	..	5	—	..	..	16	45	5
12	3	9	2	2	1	—	—	1	..	1	4	7	21	6
84	16	37	8	18	8	..	—	29	—	1	13	42	115	7
44	9	16	5	14	4	..	—	14	—	..	22	12	34	8
415	60	121	4	87	37	42	12	165	7	...	6	262	595	9
6	..	6	..	..	—	..	—	..	..	..	2	3	10	10
120	—	109	—	2	—	..	..	9	..	—	15	72	138	11
87	2	75	1	2	...	1	..	9	1	...	34	38	78	12
25	1	25	1	..	—	..	..	..	—	..	1	8	36	13
44	1	13	..	29	..	—	1	2	..	—	14	28	53	14
96	3	44	2	11	1	7	—	34	—	..	27	58	116	15
70	3	66	3	4	..	—	..	—	..	2	11	35	79	16
72	..	58	—	8	..	..	..	6	..	..	104	67	56	17
108	4	61	..	8	..	6	3	33	1	..	84	60	75	18
182	151	118	127	20	11	3	..	41	13	30	61	155	178	19
152	6	111	2	21	4	5	..	15	..	2	117	124	182	20
..	..	..	..	..	..	—	Uninhabited		...	..	..	..	..	21
93	16	87	12	1	4	—	..	5	..	..	1	65	138	22
28	..	20	—	..	..	...	...	8	—	1	23	38	51	23
55	4	16	—	..	..	..	..	39	4	..	20	11	19	24
67	1	47	—	15	..	..	1	5	..	...	74	53	28	25
99	..	74	..	24	—	..	—	1	—	..	109	41	43	26
63	5	40	4	12	—	...	...	11	1	..	37	41	51	27
..	..	..	—	..	—	..	Uninhabited		..	..	..	..	..	28
60	3	43	3	8	..	...	...	9	..	...	62	49	82	29
183	37	109	19	5	4	..	..	69	14	21	173	117	181	30
60	..	42	..	..	..	...	...	18	..	..	76	50	74	31
148	1	75	—	17	1	1	..	55	..	5	41	65	159	32
188	11	50	.	11	3	..	—	127	8	..	43	103	195	33
255	138	136	71	59	38	3	..	57	29	3	48	213	352	34
55	8	36	6	10	..	..	—	9	2	—	25	40	69	35

Location Code No.	Name of Village/ Urban Aggiomeration/ Town/ Ward	Area of Village in hectares & of Town/ Ward in Km.2	No. of Occupied Residential Houses	No. of Households	Total Population (including Institutional and Houseless Population)			Scheduled Castes		Scheduled Tribes		Literates	
					P	M	F	M	F	M	F	M	F
1	2	3	4	5	6	7	8	9	10	11	12	13	14
36	Ker Vandh	2,200.61	111	111	573	293	280	31	29	15	17	57	1
37	Notiyar Vandh	*	10	10	48	24	24	..	..	4	7	..	..
38	Ashapar	2,015.75	104	115	567	273	294	11	6	9	8	114	78
39	Bara	2,054.33	95	98	548	248	300	15	17	16	11	116	94
40	Ragan Vandh	202.97	..	..	..	Uninhabited		..	..	..	..	..	..
41	Ustiya	1,359.93	148	148	701	311	390	30	30	7	6	141	108
42	Bandiya	4,419.43	130	130	689	331	358	28	28	..	..	144	107
43	Kuvapaddhar	1,282.02	70	70	341	182	159	21	25	2	1	32	18
44	Karaiya	1,202.67	19	19	117	55	62	..	..	..	..	26	17
45	Lakhapar (Bara)	2,220.22	74	74	418	194	224	25	30	9	7	20	23
46	Sukhpar Bara	824.40	31	31	167	73	94	..	..	6	6	19	16
47	Gudthar	1,015.41	14	14	65	35	30	..	..	..	..	11	5
48	Chhadura	1,738.61	92	92	520	252	268	63	56	6	9	116	46
49	Mokarshi Vandh	*	44	47	279	140	139	..	..	..	..	22	..
50	Meman Vandh	*	11	11	84	37	47	..	..	1	1	3	..
51	Bhadu Vandh	*	8	8	62	31	31	..	..	..	..	4	..
52	Dadamapar	**	47	47	276	125	151	4	11	2	4	71	41
53	Chalanga Vandh	**	..	..	..	Uninhabited		..	..	..	..	..	..
54	Jakhau	13 014.48	653	658	3,086	1,466	1,620	87	84	85	86	556	364
55	Bela-Vandh	**	21	21	95	50	45	4	4	..	..	14	11
56	Jabra Vandh	**	7	7	47	16	31	..	..	..	..	..	..
57	Dabad Vandh	**	10	10	56	31	25	..	..	..	..	..	..
58	Kukadau	932.47	35	35	177	89	88	12	13	..	..	15	29
59	Jasapar	746.93	34	34	160	81	79	6	10	..	..	23	13
60	Hothi Vandh	*	12	12	63	32	31	3	9	..	..	3	..
61	Odhejawai Vandh	*	7	7	50	25	25	..	..	..	..	..	..
62	Theba Vandh	*	..	..	..	Uninhabited		..	..	..	..	..	..
63	Bhajir Vandh	*	..	..	..	..	..	..	..	..	..	..	..
64	Bhadra Vand	*	31	33	163	86	77	..	..	..	..	..	..
65	Sudadhro Nani	806,82	53	53	310	137	173	..	..	..	..	65	40
66	Sudadhro Moti	2,997,31	146	146	770	361	409	38	37	..	..	126	75
67	Tera	4,586,17	499	499	2,485	1,132	1,353	29	32	114	91	629	567
68	Bharapar	***	67	67	330	141	189	2	3	..	3	69	58
69	Pat	1,396,27	19	19	123	64	59	..	..	..	..	14	15
70	Khanay	2,062.28	54	54	237	122	115	25	27	..	..	44	17
71	Daban	891.81	19	19	79	43	36	..	..	..	..	..	..
72	Balapar	1,526.09	45	45	224	87	137	8	4	..	..	45	47
73	Budadhro	+	26	26	152	73	79	..	6	..	..	20	1
74	Dhufi Moti	2,192.16	89	89	443	230	213	24	22	23	20	93	52
75	Dhufi Nani	1,572.56	57	60	297	156	141	37	30	..	..	49	20
76	Hamirpar	636.56	87	95	428	175	253	14	9	2	2	84	109
77	Kunathlya	1,018,59	46	46	259	127	132	11	9	..	..	1	..
78	Kalatalav	1,019.94	95	95	479	234	245	14	13	..	..	73	67
79	Rayadhanpar	126.04	42	42	266	145	121	13	10	..	..	12	..
80	Bhanada	3,035.33	241	241	1,212	774	438	54	46	1	4	577	218

* Included in the area of Naliya town
** Included in the area of Jakhau Village (L.C. No.54)
*** Included in the Dhufi Moti Village (L.C. No. 74)
\+ Included in he Balapar village (L.C. No. 72)

PRIMARY CENSUS ABSTRACT

MAIN WORKERS														
Total Main Workers (I-IX)		Cultivators (I)		Agricultural Labourers (II)		Household Industry-Manufacturing, Processing, Servicing and Repairs [V(a)]		Other Workers [III,IV, V (b) & VI to IX]		Marginal Workers		Non-Workers		Location Code No.
M	F	M	F	M	F	M	F	M	F	M	F	M	F	
15	16	17	18	19	20	21	22	23	24	25	26	27	28	1
164	25	93	2	42	23	..	..	29	—	1	132	128	123	36
17	15	6	..	4	12	..	..	7	3	..	..	7	9	37
131	94	89	63	19	28	1	—	22	3	1	52	141	148	38
97	3	57	3	10	..	7	—	23	..	30	87	121	210	39
..	..	..	..	..	..	Uninhabited		..	..	..	..	..	..	40
161	138	79	103	33	34	—	—	31	1	—	—	150	252	41
206	63	73	18	87	34	5	..	41	11	..	..	125	295	42
114	..	62	..	22	..	..	—	30	..	..	24	68	135	43
31	1	27	1	1	..	—	—	3	—	..	27	24	34	44
110	5	78	..	29	5	2	..	1	—	..	98	84	121	45
29	8	22	7	4	1	..	..	3	..	3	33	41	53	46
25	..	17	..	3	—	—	—	5	—	2	..	8	30	47
133	137	92	..	27	135	3	1	11	1	4	20	115	111	48
86	14	66	..	1	14	..	..	19	..	1	60	53	65	49
20	1	12	..	2	—	—	—	6	1	3	14	14	32	50
16	..	10	—	1	—	—	—	5	—	1	7	14	24	51
58	3	54	1	1	1	—	1	3	—	5	13	62	135	52
..	..	..	—	..	..	Uninhabited		—	..	—	..	..	..	53
780	78	263	7	121	20	26	5	370	46	10	183	676	1,359	54
35	..	22	—	11	—	..	..	2	..	—	2	15	43	55
10	..	7	..	1	—	..	..	2	—	—	4	6	27	56
20	—	13	..	7	..	—	..	..	..	..	8	11	17	57
50	—	32	..	13	..	—	—	5	..	..	9	39	79	58
48	9	16	—	30	8	—	—	2	1	..	..	33	70	59
21	7	16	..	5	7	—	—	—	..	1	1	10	23	60
18	3	10	—	6	2	..	..	2	1	2	12	5	10	61
..	—	—	—	..	..	Uninhabited		—	—	..	..	..	—	62
..	..	..	..	..	..	—	—	..	—	—	..	..	..	63
57	36	40	—	5	36	—	—	12	—	3	6	26	35	64
70	1	49	—	17	1	2	—	2	—	5	59	62	113	65
201	89	143	17	49	54	—	16	9	2	2	52	158	268	66
591	204	193	75	133	115	63	2	202	12	9	154	532	995	67
68	56	50	8	15	48	—	—	3	..	—	22	73	111	68
34	8	61	..	15	8	—	..	..	—	—	8	30	43	69
75	11	43	—	11	8	—	..	21	3	..	20	47	84	70
30	..	15	..	1	..	—	—	14	—	..	—	13	36	71
45	55	32	51	1	3	4	—	8	1	..	13	42	69	72
44	25	42	22	2	3	—	..	..	—	3	15	26	39	73
129	33	43	1	67	30	9	2	10	—	..	44	101	136	74
104	18	44	—	42	18	1	..	17	..	..	46	52	77	75
78	34	49	33	8	1	2	..	19	..	..	18	97	201	76
69	4	69	2	..	2	—	—	—	—	4	11	54	117	77
151	118	132	105	15	13	3	—	1	..	—	..	83	127	78
80	5	71	3	9	2	—	—	..	—	..	33	65	83	79
570	73	79	59	6	9	—	—	485	5	—	..	204	365	80

Location Code No.	Name of Village/ Urban Agglomeration/ Town/ Ward	Area of Village in hectares & of Town/ Ward in Km.2	No. of Occupied Residential Houses	No. of Households	Total Population (including Institutional and Houseless Population)			Scheduled Castes		Scheduled Tribes		Literates	
					P	M	F	M	F	M	F	M	P
1	2	3	4	5	6	7	8	9	10	11	12	13	14
81	Nodevandh	237.49	24	24	156	67	89	..	..	..	..	—	..
82	Fulay Vandh	526.80	..	—		Uninhabited		—	..	—	..	—	..
83	Nani Vandh	*	7	7	39	19	20	..	..	..	..	—	..
84	Vad paddhar	1,963.96	124	124	670	334	336	13	6	42	46	144	113
85	Prajan	3,269.51	124	126	693	306	387	20	25	4	6	152	136
86	Vingaber	1,603.37	35	35	214	102	112	35	36	..	—	39	15
87	Lala	1,029.80	95	95	607	326	281	46	44	13	5	95	40
88	Budiya	601.62	19	19	115	61	54	..	..	..	..	11	—
89	Ranpur	778.30	—	..	..		Uninhabited	—	..	..	..	—	..
90	Varneri Ludia	372.55	—	..	..		Uninhabited	..	..	..	..	..	—
91	Sirchodh Moti	3,441.34	123	123	563	263	300	6	9	36	43	67	40
92	Sindhoji Nani	401.36	11	11	58	23	35	4	4	..	..	7	18
93	Vanku	3,425.93	199	199	1,103	593	510	50	37	20	25	213	146
94	Bhedi	71.34	51	51	344	175	169	—	..	..	..	7	—
95	Pay	59.61	39	39	241	122	119	—	..	..	—	15	1
96	Kothara	4,581.04	604	610	3,098	1,554	1,544	281	260	82	85	845	500
97	Sanyara	2,012.12	162	162	726	337	389	55	49	8	14	151	129
98	Sandhav	2,060.15	97	97	474	215	259	14	16	15	11	87	80
99	Khirsara	1,414.64	115	115	674	342	332	60	48	—	..	57	19
100	Bhachunda	2,731.57	103	105	509	218	291	35	29	5	1	83	80
101	Bitta	2,922.51	319	319	1,501	657	844	71	56	21	21	334	272
102	Vamoti Moti	3,232.53	180	183	889	408	481	61	60	..	..	168	99
103	Samanda	2,027.23	13	13	72	38	34	..	—	..	..	9	4
104	Vamoti Nani	3,111.48	130	130	646	305	341	33	32	6	4	143	120
105	Vandh Timbo	355.71	—	..	—		Uninhabited	..	..	—	—	—	—
106	Bhavanipar	2,023.47	216	216	1,143	482	661	43	44	..	—	245	238
107	Berachiya	631.55	34	88	467	265	202	37	29	33	30	94	36
108	Rava	1,974.02	151	151	758	344	414	71	78	—	..	149	33
109	Bamari	933.72	60	60	262	113	149	20	20	..	..	53	43
110	Nagor	250.34	30	30	220	110	110	1	..	..	..	8	..
111	Saleman Vandh	**	..	..	..		Uninhabited	..	—	—	..	..	..
112	Vaghdiya	1,627.34	282	282	1,576	768	808	184	187	..	..	198	100
113	Ankhana	1,404.30	109	109	586	282	304	19	18	6	9	86	56
114	Rapar Gadhvali	1,245.17	75	75	316	154	162	7	5	42	33	45	44
115	Kadadi	1,108.82	32	32	201	102	99	..	—	..	—	11	15
116	Kamand	950.08	6	6	48	25	23	..	..	..	..	—	—
116	Suthari	6,793.56	398	399	1,894	859	1,035	55	54	65	49	340	271
118	Ishawali Vandh	**	..	..	..		Uninhabited	—	..	..	..	..	..
119	Meru Vandh	**	..	..	..		Uninhabited	..	..	..	—	..	..
120	Shiru Vandh	**	25	25	132	64	68	..	..	..	..	1	1
121	Vinjhan	6,675.57	365	366	1,921	938	983	52	58	68	69	350	226
122	Amar Vandh	**	83	83	553	273	280	..	..	..	..	30	..
123	Vandhawali Vandh	***	1	1	1	1	..	..	..	..	..	—	—
124	Naliya Vada	116.29	41	41	250	122	128	48	52	..	—	7	..
125	Dhoro Vara Vada	1,399.97	128	128	795	371	424	45	33	—	..	151	105

* Included in the Kothara village (L.C. No. 96)

** Included in the area of Vinjhan village (L.C. No. 121)

*** Included in the area of Naliya Town.

MAIN WORKERS														
Total Main Workers (I-IX)		Cultivators (I)		Agricultural Labourers (II)		Household Industry-Manufacturing, Processing, Servicing and Repairs [V (a)]		Other Workers [III, IV, V (b) & VI to IX]		Marginal Workers		Non Workers		Location Code No.
M	F	M	F	M	F	M	F	M	F	M	F	M	F	
15	16	17	18	19	20	21	22	23	24	25	26	27	28	1
49	62	42	59	2	3	..	..	5	..	..	..	18	27	81
..	..	..	..	..	..	Uninhabited		..	..	..	..	..	..	82
15	18	14	15	..	3	..	..	1	..	..	..	4	2	83
173	60	42	..	85	50	4	8	42	2	..	..	161	76	84
150	36	98	9	19	20	4	4	29	3	10	46	146	95	85
59	1	57	..	1	1	..	..	1	..	..	1	43	10	86
150	43	73	19	25	19	7	..	45	5	15	66	161	172	87
30	1	17	..	4	..	..	..	9	1	2	20	29	33	88
..	..	..	..	..	..	Uninhabited		..	..	..	..	..	..	89
..	..	..	..	..	..	Uninhabited		..	..	..	..	..	.	90
163	31	65	20	36	11	2	..	60	..	..	..	100	269	91
13	2	10	..	2	2	..	..	1	..	..	1	10	32	92
347	89	129	1	142	12	6	71	70	5	..	..	246	421	93
95	..	86	..	6	..	..	..	3	..	6	40	74	129	94
75	1	70	1	1	..	..	..	4	..	1	2	46	116	95
820	180	111	20	252	110	89	27	368	23	..	3	734	1,201	96
175	9	108	2	23	..	6	..	38	7	..	77	162	303	97
128	88	79	16	29	21	3	44	17	7	3	23	84	148	98
173	8	162	2	2	..	..	6	9	..	32	158	137	166	99
86	4	51	..	10	..	3	1	22	3	16	105	116	182	100
308	261	130	160	70	88	12	1	96	12	6	52	343	531	101
228	132	126	80	26	29	24	15	52	8	..	22	180	327	102
22	..	21	..	1	..	..	..	..	..	..	..	16	34	103
153	6	71	1	46	4	11	..	25	1	1	37	151	298	104
..	..	..	..	..	..	Uninhabited		..	..	..	..	..	..	105
204	147	144	118	17	21	5	2	38	6	1	122	277	392	106
172	78	25	1	7	22	..	..	140	55	1	18	92	106	107
138	12	68	6	22	3	8	..	40	3	28	141	178	261	108
47	30	29	1	12	20	..	8	6	1	1	6	65	113	109
60	53	46	48	5	5	..	..	9	..	1	12	49	45	110
..	..	..	..	..	..	Uninhabited		..	..	..	..	..	..	111
429	299	177	95	162	152	19	42	71	10	21	29	318	689	112
173	129	108	1	34	66	1	55	30	7	..	3	109	172	113
78	2	30	..	31	..	4	..	13	2	11	35	65	125	114
51	..	36	..	4	..	..	..	11	..	6	20	45	79	115
9	..	5	..	3	..	..	..	1	..	2	6	14	17	116
427	93	123	23	36	5	27	23	241	42	38	164	394	778	117
..	..	..	..	..	..	Uninhabited		..	..	..	..	..	.	118
..	..	..	..	..	..	Uninhabited		..	..	..	..	..	.	119
36	..	20	..	11	..	..	..	5	..	2	21	26	47	120
530	135	225	11	111	68	28	24	166	32	..	16	408	532	121
159	17	107	16	27	1	..	..	25	..	3	31	111	232	122
1	..	..	..	..	..	..	..	1	..	..	..	..	..	123
69	27	35	11	27	15	1	..	6	1	7	28	46	73	124
139	155	124	125	28	28	2	..	35	2	1	37	181	232	125

Location Code No.	Name of Village/ Urban Agglomeration/ Town/ Ward	Area of Village in hectares & of Town/ Ward in Km.²	No. of Occupied Residential Houses	No. of Households	Total Population (including Institutional and Houseless Population)			Scheduled Castes		Scheduled Tribes		Literates	
					P	M	F	M	F	M	F	M	F
1	2	3	4	5	6	7	8	9	10	11	12	13	14
126	Gadhvala Vada	1,450.46	41	41	240	124	116	66	57	--	--	26	7
127	Duja Vandh	*	--	..	Uninhabited		--	..	--	--	..	..	..
128	Kanakpar	313.95	35	35	235	114	121	14	22	11	4	69	54
129	Mothala	7,231.29	652	672	3,215	1,562	1,653	57	59	61	57	689	482
130	Sarguara	**	35	35	174	87	87	--	--	--	--	3	1
131	Piyoni	1,506.99	7	7	40	16	24	3	8	7	11	4	..
132	Balachod Nani	1,448.42	79	79	391	183	208	17	20	..	--	71	50
133	Kandhay	1,010.24	79	80	303	133	170	4	5	7	7	71	73
134	Bhimpar	316.71	7	7	47	31	16	..		..	--	3	--
135	Kharua	744.70	64	64	280	140	140	29	25	..	..	59	49
136	Nundhatad	2,319.07	226	226	1,171	520	651	41	42	22	31	185	146
137	Kalar Vandh	***	18	18	105	58	47	..	--	..	..	5	1
138	Hajapar	270.85	126	126	652	282	370	23	29	1	..	163	138
139	Miyani	644.42	9	9	42	24	18	..	..	--	--	6	1
140	Khirsara Vinjhan	1,008.64	97	99	633	301	332	92	88	..	..	135	2
141	Naranpar	763.34	96	98	476	216	260	24	32	--	..	105	104
142	Vandi Nani	+	5	5	35	20	15	7	6	--	..	5	..
143	Bera	@	23	23	166	91	75	--	--	..	..	28	4
144	Hadapar	@	14	14	120	56	64	..	--	--	..	13	1
145	Khuado	623.97	39	39	197	101	96	--	--	6	5	20	8
146	Sandhan	3,846.09	304	305	1,521	691	830	88	74	41	59	231	177
147	Dumra	2,657.42	359	360	1,693	781	912	129	137	31	25	364	354
148	Vandi Moti	571.95	64	64	320	152	168	41	39	--	--	76	58
149	Reladiya Manjal	1,746.07	126	129	605	316	289	56	46	..	--	96	43
150	Raydhanpar	1,420.58	146	150	664	294	370	105	101	--	--	113	98
151	Chiyasar	2,266.69	157	157	705	334	371	85	72	14	17	149	89
152	Chavadaka	183.30	--	--	Uninhabited		..	..	..	..	--	..	--
153	Hinganta	752.32	43	43	236	127	109	--	..	..	..	48	12
154	Naredi	2,505.89	287	287	1,431	659	772	142	155	11	9	285	220
155	Balachod Moti	2,120.18	81	81	441	209	232	28	30	4	6	85	63
156	Sanosara	1,061.02	132	132	654	324	330	148	138	1	1	148	79
157	Nandhra Mota	675.13	7	7	54	29	25	..	..	..	..	13	11
158	Nandhra Nana	878.40	20	20	103	50	53	..	..	..	..	23	18
159	Daha	463.09	15	15	68	32	36	--	--	..	..	..	--
160	Boha	1,601.03	48	49	267	144	123	--	--	--	..	17	8
161	Karodiya Mota	1,876.20	135	135	645	330	315	74	55	5	6	83	22
162	Karodiya Nana	1,107.62	35	35	157	75	82	..	..	..	..	5	2
163	Lathedi	4,197.77	122	122	575	264	311	40	30	2	2	87	62
164	Dhunvai	276.04	10	10	76	33	43	..	..	..	--	4	--
165	Chhachhi	528.44	62	62	357	173	184	11	11	26	23	32	3

* Included in the area of Vinjhan Village (L.C. No. 121)

** Included in the area of Mothala Village (L.C. No. 129)

*** Included in the area of Chiyasar Village (L.C. No. 151)

\+ Indeud in the area of Vinjhan Village (L.C. No. 121)

@ Included in the area of Suthari Village (L.C. No. 117)

PRIMARY CENSUS ABSTRACT

MAIN WORKERS														
Total Main Workers (I-IX)		Cultivators (I)		Agricultural Labourers (II)		Household Industry-Manufacturing, Processing, Servicing and Repairs [V(a)]		Other Workers [III, IV, V(b) & VI to IX]		Marginal Workers		Non-Workers		Location-Code No.
M	F	M	F	M	F	M	F	M	F	M	F	M	F	
15	16	17	18	19	20	21	22	23	24	25	26	27	28	1
68	14	46	11	17	3	2	..	3	..	5	27	51	75	126
..	..	..	..	..	..	Uninhabited		..	..	..	..	..	..	127
51	52	32	33	16	18	..	..	3	1	..	..	63	69	128
811	220	388	121	176	79	35	10	212	10	6	187	745	1,246	129
54	..	21	..	4	..	..	..	29	..	..	33	33	54	130
13	..	8	..	2	..	..	..	3	..	..	16	3	8	131
108	50	64	37	8	4	..	1	36	8	..	48	75	110	132
65	6	43	6	4	..	1	..	17	..	1	93	67	71	133
17	..	16	..	..	..	..	..	1	..	..	..	14	16	134
88	30	46	15	6	15	1	..	35	..	1	57	51	53	135
263	186	131	102	99	83	..	..	33	1	..	..	257	465	136
45	2	16	2	8	..	..	..	21	..	..	31	13	14	137
141	96	88	71	27	21	3	1	23	3	..	..	141	274	138
17	..	16	..	..	..	..	..	1	..	..	..	7	18	139
154	..	106	..	26	..	4	..	18	..	15	102	132	230	140
117	32	67	..	25	28	..	1	25	3	1	32	98	196	141
13	3	8	..	1	3	..	..	4	..	..	..	7	12	142
55	23	36	10	16	13	..	..	3	..	..	..	36	52	143
32	29	20	13	8	15	..	..	4	1	..	..	24	35	144
50	9	31	7	8	1	..	1	11	..	..	30	51	57	145
360	143	141	65	116	69	..	..	103	9	3	41	328	646	146
335	90	117	27	107	46	16	1	95	16	17	71	429	751	147
72	30	36	..	24	29	..	..	12	1	..	..	80	138	148
179	74	76	42	17	28	3	..	83	3	24	99	113	116	149
157	161	88	71	40	88	..	..	29	2	..	15	137	194	150
162	78	64	39	18	27	8	1	72	11	19	91	153	202	151
..	..	..	..	..	..	Uninhabited		..	..	..	..	..	..	152
69	5	63	4	5	..	..	..	1	1	..	..	58	104	153
339	241	155	130	119	89	5	..	60	22	1	..	319	531	154
111	62	63	15	33	34	..	..	15	13	..	..	98	170	155
169	11	91	3	39	5	2	..	37	3	25	130	130	189	156
12	..	10	..	1	..	..	..	1	..	5	10	12	15	157
27	..	18	..	4	..	..	..	5	..	6	12	17	41	158
21	3	6	2	7	1	..	..	8	..	1	9	10	24	159
74	..	57	..	14	..	..	..	3	..	2	3	68	120	160
210	157	116	94	82	63	..	..	12	..	1	28	119	130	161
55	48	45	41	7	7	..	..	3	..	..	3	20	31	162
71	3	34	1	7	..	5	..	25	2	14	86	179	222	163
12	..	7	..	..	..	..	..	5	..	2	10	19	33	164
95	2	46	2	14	..	..	..	35	..	1	38	77	144	165

Location Code No.	Name of Village/ Urban Agglomeration/ Town/ Ward	Area of Village in hectares & of Town/ Ward in Km.2	No. of Occupied Residential Houses	No. of Households	Total Population (including Institutional and Houseless Population)			Scheduled Castes		Scheduled Tribes		Literates	
					P	M	F	M	F	M	F	M	F
1	2	3	4	5	6	7	8	9	10	11	12	13	14
	URBAN AREAS												
7/V	Naliya (V.P.)	Km.2 73.96	1,375	1,390	7,120	3,550	3,570	240	231	157	160	2,237	1,570
	Ward No. I	N.A.	355	356	1,545	763	782	4	2	..	..	476	419
	II	N.A.	299	301	1,809	854	955	..	..	2	6	578	411
	III	N.A.	249	249	1,339	652	687	80	86	10	21	365	259
	IV	N.A.	327	339	1,689	819	870	71	97	20	15	503	414
	V	N.A.	145	145	738	462	276	85	46	125	118	315	67

PRIMARY CENSUS ABSTRACT

MAIN WORKERS														
Total Main Workers (I-IX)		Cultivators (I)		Agricultural Labourers (II)		Household Industry-Manufacturing, Processing, Servicing and Repairs [V(a)]		Other Workers [III, IV, V(b) & VI to IX]		Marginal Workers		Non-Workers		Location Code No.
M	F	M	F	M	F	M	F	M	F	M	F	M	F	
15	16	17	18	19	20	21	22	23	24	25	26	27	28	1
1,694	**286**	**233**	**65**	**148**	**58**	**38**	**11**	**1,275**	**152**	**21**	**183**	**1,835**	**3,101**	**7/V**
383	36	35	..	24	5	..	4	324	27	6	45	374	701	I
342	153	131	64	18	21	13	5	180	63	7	72	505	730	II
361	23	35	1	41	8	25	1	260	13	3	49	288	615	III
444	36	28	..	48	4	..	1	368	31	5	17	370	817	IV
164	38	4	..	17	20	..	..	143	18	..	..	298	238	V

TALUKA
LAKHPAT

Location Code No.	Name of Village/ Urban Agglomeration/ Town/ Ward	Area of village in hectares & of Town/ Ward in Km.2	No. of Occupied Residential Houses	No. of Households	Total Population (including Institutional and Houseless Population)			Scheduled Castes		Scheduled Tribes		Literates	
					P	M	F	M	F	M	F	M	F
1	2	3	4	5	6	7	8	9	10	11	12	13	14
5	**LAKHPAT TALUKA**												
	Total	**Km.2 1,945.0 Hectares (194,499.32)**	**5,298**	**5,429**	**28,902**	**14,545**	**14,357**	**1,376**	**1,405**	**407**	**431**	**4,452**	**2,495**
	Rural	*Km.2 1,945.0 Hectares (194,499.32)*	*5,298*	*5,429*	*28,902*	*14,545*	*14,357*	*1,376*	*1,405*	*407*	*431*	*4,452*	*2,495*
	Urban	..	..	..	—	—	—	—	..	..	—	..	..
	RURAL AREAS												
1	Chher Moti	910.49	53	53	244	139	105	—	—	5	1	21	..
2	Chher Nani	782.81	47	47	262	126	136	3	6	3	5	13	10
3	Khengarpar	715.14	4	13	80	42	38	..	—	..	..	—	..
4	Fatehpur	195.99	..	..	—	Uninhabited		..	..	..	..	..	—
5	Dhedhapar	2,325.34	28	28	170	77	93	2	4	11	18	5	2
6	Kaner	*	—	..	—	Uninhabited		..	..	..	..	..	..
7	Lakhpat	1,665.90	117	137	591	316	275	15	12	4	5	147	73
8	Karanpur	362.92	..	..	..	Uninhabited		..	..	..	..	..	..
9	Guneri	5,229.66	86	91	562	301	261	53	55	..	..	139	3
10	Sayra	977.60	27	27	164	95	69	—	—	—	—	21	..
11	Mudhan	4,381.49	58	58	326	175	151	42	35	..	—	70	6
12	Atdo	1,812.04	41	41	238	121	117	22	35	..	—	17	..
13	Ukher	389.05	..	..	—	Uninhabited		..	..	..	..	..	—
14	Pranpar	1,413.05	..	..	..	Uninhabited		..	..	..	..	..	—
15	Dhedhdi	2,894.22	43	43	218	115	103	29	31	6	8	35	5
16	Baiyava	1,352.48	12	12	74	43	31	..	..	..	..	8	..
17	Malda	822.93	8	8	36	14	22	..	..	..	..	—	..
18	Mundhvay	1,940.98	66	66	287	148	139	..	—	..	..	..	..
19	Kapurasi	1,585.75	165	165	936	489	447	7	10	..	..	117	5
20	Koriyani	1,338.14	94	108	545	300	245	21	14	12	12	69	29
21	Koteshvar	256.57	1	1	1	1	..	..	..	..	..	1	..
22	Narayan Sarovar	909.79	103	106	472	258	214	28	35	1	..	157	95
23	Dhunay	490.56	..	..	..	Uninhabited		..	..	..	..	..	..
24	Kanoj	969.11	23	23	97	56	41	..	..	..	..	1	..
25	Sheh	3,105.79	19	19	94	47	47	—	..	3	1	..	—
26	Tahera	277.94	26	26	122	65	57	—	..	..	..	1	..
27	Kaiyari	2,739.78	24	26	113	63	50	3	1	5	4	..	..
28	Panandhro	5,845.25	318	323	1,625	889	736	85	76	41	49	294	93
29	Fulra	2,520.27	95	95	499	244	255	54	57	29	25	59	1
30	Umarsar	1,092.95	21	21	81	36	45	..	..	—	..	4	..
31	Shiyot	757.96	142	143	836	349	487	27	29	26	31	182	162
32	Bana	1,902.87	..	..		Uninhabited		..	—	—	..	—	..
33	Jara	1,604.46	19	19	96	50	46	..	—	..	—	..	..
34	Meghpar	613.23	62	62	315	150	165	27	25	7	6	80	59
35	Khatiyun (Khatia)	2,410.04	26	26	130	65	65	19	16	—	..	15	13

* Included in the area of Lakhpat (L.C. No. 2)

PRIMARY CENSUS ABSTRACT

MAIN WORKERS														
Total Main Workers (I–IX)		Cultivators (I)		Agricultural Labourers (II)		Household Industry–Manufacturing, Processing, Servicing and Repairs [V (a)]		Other Workers [III, IV, V (b) & VI to IX]		Marginal Workers		Non-Workers		Location Code No.
M	F	M	F	M	F	M	F	M	F	M	F	M	F	
15	16	17	18	19	20	21	22	23	24	25	26	27	28	1
														5
8,401	2,029	4,404	988	1,352	589	172	27	2,473	425	185	2,345	5,959	9,983	
8,401	*2,029*	*4,404*	*988*	*1,352*	*589*	*172*	*27*	*2,473*	*425*	*185*	*2,345*	*5,959*	*9,983*	
..	—	..	—	..	..	—	—	..	—	—	—	..	..	
99	1	84	1	1	..	—	..	14	..	—	..	46	104	1
73	9	47	1	—	—	..	..	26	8	—	55	53	72	2
25	..	6	—	..	..	—	..	19	..	—	7	17	31	3
..	—	..	..	..	..	Uninhabited		..	—	—	..	..	—	4
54	11	37	..	6	7	—	—	11	4	—	33	23	49	5
..	..	..	—	..	—	Uninhabited		—	—	..	..	..	..	6
177	38	29	11	31	23	..		117	4	—	—	139	237	7
..	..	..	..	..	..	Uninhabited		—	—	..	..	..	..	8
186	..	103	..	9	—	2	..	72	..	3	63	112	198	9
58	2	38	1	8	1	1	—	11	—	2	31	35	36	10
105	12	64	5	18	5	—	—	23	2	—	..	70	139	13
80	10	48	6	23	3	..	..	9	1	—	8	41	99	12
..	..	..	..	..	..	Uninhabited		..	—	—	..	—	—	13
..	..	..	..	—	..	Uninhabited		..	..	..	..	..	..	14
64	2	55	—	2	2	..	—	7	..	..	18	51	83	15
24	—	22	—	2	..	..	—	..	—	—	—	19	31	16
11	..	10	—	1	..	..	..	..	..	—	—	3	22	17
86	2	66	..	6	..	—	..	14	2	..	31	62	106	18
286	26	146	15	66	10	2	—	72	1	1	48	202	373	19
188	9	91	—	51	9	—	..	46	—	3	16	109	220	20
1	—	..	..	..	..	—	—	1	—	—	—	..	..	21
156	24	14	..	9	9	..	2	133	13	—	1	102	189	22
—	..	..	..	—	—	Uninhabited		..	..	—	..	—	..	23
33	15	13	4	1	1	..	..	19	10	1	1	22	25	24
26	14	6	—	2	—	..	..	18	14	..	—	21	33	25
47	16	11	1	2	—	20	..	14	15	—	..	18	41	26
40	1	15	—	10	—	..	..	15	1	..	5	23	44	27
543	127	159	13	78	30	..	—	306	84	40	116	306	493	28
155	30	78	..	19	..	1	..	57	30	—	—	89	225	29
24	1	20	..	1	1	..	—	3	—	—	—	12	44	30
163	120	76	74	37	43	1	—	49	3	—	—	186	367	31
—	..	..	..	..	—	Uninhabited		..	..	—	..	—	—	32
35	8	17	6	3	..	..	..	15	2	1	2	14	36	33
75	8	25	1	20	..	4	2	26	5	—	8	75	149	34
35	1	33	..	1	1	..	—	1	..	—	16	30	48	35

Location Code No.	Name of Village/ Urban Agglomeration/ Town/ Ward	Area of Village in hectares & of Town/ Ward in Km.²	No. of Occupied Residential Houses	No. of Households	Total Population (including Institutional and Houseless Population)			Scheduled Castes		Scheduled Tribes		Literates	
					P	M	F	M	F	M	F	M	F
1	2	3	4	5	6	7	8	9	10	11	12	13	14
36	Lakhapar	1,575.84	87	87	489	244	245	24	31	9	7	87	35
37	Chhuger	655.26	12	12	67	33	34	--	--	--	--	..	..
38	Ghaduli	2,881.33	381	387	2,172	1,006	1,166	65	57	34	40	561	487
39	Dhareshi	3,459.66	81	81	454	210	244	39	41	3	3	119	114
40	Akari	1,358.03	7	7	36	15	21	..	--	--	--	--	..
41	Khanot	1,654.43	35	35	177	87	90	..	--	..	--	..	--
42	Naredi	2,973.01	13	13	108	49	59	..	--	--	--	12	..
43	Godhatad	1,953.15	11	11	79	38	41	6	1	--	..	--	..
44	Guhar Nani	947.36	--	..	..	Uninhabited		--	..	..	..	..	--
45	Guhar Moti	773.37	39	39	169	92	77	56	43	11	14	9	--
46	Kunri	959.86	11	11	47	24	23	3	1	7	9	1	--
47	Mudiya	1,582.17	11	11	77	43	34	..	..	..	--	1	..
48	Mindhiari	4,880.56	62	72	347	178	169	14	16	..	..	10	..
49	Sanandhro	2,408.12	38	50	279	141	138	4	5	5	15	32	28
50	Virani (Sudhaspur)	1,721.64	179	184	1,001	462	539	22	24	9	13	205	186
51	Amiya	2,539.54	32	36	176	107	69	..	..	--	..	..	..
52	Haroda	2,043.52	62	62	311	154	157	1	..	--	..	30	5
53	Jumra	3,720.27	132	132	575	298	277	..	..	..	..	18	1
54	Dayapar	4,755.12	429	432	2,414	1,185	1,229	51	42	40	39	798	568
55	Junachay	3,728.77	61	61	276	146	130	14	9	7	3	27	2
56	Nara	11,159.63	239	239	1,298	698	600	116	103	23	17	186	38
57	Bhuriari (Budha)	2,297.21	73	79	370	192	178	3	3	--	..	23	9
58	Chamra	1,815.52	19	19	80	40	40	..	..	..	--	..	..
59	Budha	2,334.64	18	18	109	52	57	..	..	--	--	1	..
60	Hamarkhudi	1,016.82	1	1	1	1	..	--	--	--	..	..	--
61	Lakki	1,436.32	51	52	272	144	128	18	12	3	4	2	..
62	Bhujapar	266 68	..	..	..	Uninhabited		..	..	--	--	..	--
63	Ratipar	906.07	..	..	..	Uninhabited		..	..		--	..	..
64	Gugariana	495.93	37	37	192	102	90	..	--	..	..	1	--
65	Lakhmirani	1,688.19	9	9	42	23	19	--	--	--	--	--	..
66	Naredo	1,724.63	10	10	53	27	26	..	--	..	..	..	..
67	Asaldi	1,329.93	47	47	205	109	96	..	..	..	..	16	..
68	Dolatpar	2,744.53	163	167	855	376	479	34	41	30	36	184	161
69	Matano Madh	5,192.88	198	198	1,091	543	548	117	133	28	22	265	194
70	Ravardshvar	1,267.39	4	4	25	12	13	..	..	--	..	..	..
71	Khadek	2,913.69	6	6	39	23	16	..	..	..	--	--	..
72	Cahkrai	1,524.39	12	12	76	48	28	--	..	..	..	..	..
73	Baranda	4,947.23	87	108	571	277	294	76	81	--	..	98	48
74	Mori	2,183.46	7	7	28	13	15	..	..	..	..	1	..
75	Pipar	4,989.08	127	127	692	336	356	74	89	20	22	35	6
76	Jadva	3,049.22	64	64	337	176	161	3	5	--	..	..	..
77	Kharoda	1,789.14	8	8	49	28	21	18	13	5	4	--	--
78	Julrai	1,737.98	32	32	210	115	95	--	..	..	..	--	..
79	Sarnnani	1,840.86	..	..	..	Uninhabited		..	--	..	..	..	--
80	Saran Moti	1,155.19	52	53	299	151	148	26	28	--	..	3	..
81	Samjiwaro	1,456.77	39	39	207	114	93	..	--	..	..	19	1
82	Murchbana	2,260.84	10	10	49	24	25	..	--	..	..	..	--
83	Denma	1,151.09	7	7	43	22	21	..	--	..	..	1	..
84	Dhrang	511.12	..	--	--	Uninhabited		..	..	--	..	..	--
85	Dedrani	801.05	--	..	..	Uninhabited		..	--	--	..	..	--

PRIMARY CENSUS ABSTRACT

MAIN WORKERS														
Total Main Workers (I–IX)		Cultivators (I)		Agricultural Labourers (II)		Household Industry–Manufacturing, Processing, Servicing and Repairs [V(a)]		Other Workers [III, IV, V(b) & VI to IX]		Marginal Workers		Non-Workers		Location Code No.
M	F	M	F	M	F	M	F	M	F	M	F	M	F	
15	16	17	18	19	20	21	22	23	24	25	26	27	28	1
143	125	88	81	40	36	12	8	3	..	..	..	101	120	36
22	1	16	..	3	..	..	..	3	1	..	16	11	71	37
491	257	178	140	90	86	32	6	191	25	..	9	515	900	38
93	13	59	..	12	3	..	..	22	10	..	2	117	229	39
9	6	4	..	..	..	..	..	5	6	..	..	6	15	40
67	11	25	..	27	..	..	..	15	11	..	..	20	79	41
37	..	11	..	20	..	..	..	6	..	..	..	12	59	42
22	..	22	..	..	..	..	..	..	..	..	..	16	41	43
..	..	..	..	..	..	Uninhabited		..	..	..	..	..	..	44
52	15	13	..	2	2	3	..	34	13	..	..	40	62	45
17	1	7	1	10	..	..	..	..	..	..	..	7	22	46
26	..	19	..	5	..	..	..	2	..	..	12	17	22	47
118	3	39	2	39	..	..	..	40	1	1	84	59	82	48
71	3	26	..	6	2	..	..	39	1	17	71	53	64	49
220	224	66	144	12	13	15	4	127	63	4	15	238	300	50
68	4	22	..	26	4	..	..	20	..	..	..	39	65	51
90	3	69	..	6	2	..	..	15	1	7	95	57	59	52
132	6	68	..	20	1	..	..	44	5	64	141	102	130	53
514	144	185	107	93	11	9	2	227	24	16	280	655	805	54
98	6	64	..	18	3	..	..	16	3	..	..	48	124	55
449	159	387	148	27	10	..	..	35	1	..	72	249	369	56
128	37	70	20	12	15	1	..	45	2	11	38	53	103	57
24	..	9	..	15	..	..	..	..	..	..	17	16	23	58
35	..	31	..	4	..	..	..	..	..	..	24	17	33	59
1	..	..	..	..	..	..	..	1	..	..	..	..	..	60
91	2	45	..	39	2	1	..	6	..	1	24	52	102	61
..	..	..	..	..	..	Uninhbited		..	..	..	..	..	..	62
..	..	..	..	..	..	Uninhbited		..	..	..	..	..	..	63
79	..	30	..	49	..	..	..	..	..	..	2	23	88	64
16	1	12	..	4	1	..	..	..	..	..	10	7	8	65
17	..	16	..	..	..	..	..	1	..	..	..	10	26	66
61	25	31	4	..	..	..	..	30	21	..	3	48	68	67
201	238	81	154	35	72	15	2	70	10	..	..	175	241	68
284	5	162	1	30	1	18	..	74	3	..	310	259	233	69
6	1	6	1	..	..	..	..	..	..	..	..	6	12	70
19	..	6	..	..	..	..	..	13	..	..	..	4	16	71
27	..	26	..	..	..	..	..	1	..	..	..	21	28	74
164	10	64	..	14	4	11	..	75	6	1	23	112	261	73
7	..	3	..	2	..	..	..	2	..	1	6	5	9	72
224	9	122	..	66	..	..	..	36	6	..	118	112	232	75
116	..	100	..	16	..	..	..	..	..	..	62	60	99	76
18	..	9	..	..	..	9	..	..	..	..	..	10	21	77
79	19	70	3	7	15	..	..	2	1	..	..	36	76	78
..	..	..	..	..	..	Uninhabited		..	..	..	..	..	..	79
101	26	78	7	9	13	11	..	3	6	..	..	50	122	80
72	11	45	3	9	7	..	..	18	1	2	7	40	75	81
13	..	9	..	4	..	..	..	..	..	..	13	11	12	82
14	..	13	..	1	..	..	..	..	..	..	13	8	8	83
..	..	..	..	..	..	Uninhabited		..	..	..	..	..	..	84
..	..	..	..	..	..	Uninhabited		..	..	..	..	..	..	85

Location Code No.	Name of Village/ Urban Agglomeration/ Town/ Ward	Area of Village in hectares & of Town/ Ward in Km.2	No. of Occupied Residential Houses	No. of Households	Total Population (including Institutional and Houseless Population)			Scheduled Castes		Scheduled Tribes		Literates	
					P	M	F	M	F	M	F	M	F
1	2	3	4	5	6	7	8	9	10	11	12	13	14
86	Kotda	2,087·31	156	156	935	434	501	64	80	4	3	95	31
87	Junagiya	1,687.59	34	34	188	95	93	7	7	..	—	15	2
88	Ramaniya	1,232.26	12	12	76	43	33	..	—	..	—	..	..
89	Harudi	2,3?2.21	17	17	96	49	47	..		—	—	—	..
90	Khirsara (Gunav)	1,552.70	35	35	232	119	113	..	..	9	6	1	..
91	Kharai	3,244.92	56	55	349	164	185	11	16	7	9	27	11
92	Maniara	1,740.43	—	..	—	Uninhabited		.	..	..	—	..	..
93	Pakho	620.91	13	13	71	37	34	..	—	—	..	..	—
94	Sambhda	1,766.34	26	26	138	73	65	29	18	..	..	5	1
95	Kandhara	562.81	11	11	47	21	26	..	..	—	..	6	..
96	Bhadaranana	1,221.20	51	51	228	112	116	9	11	..	..	7	2
97	Bhadaramota	4,050.02	148	148	832	440	392	44	54	—	..	106	7
98	Ekiun	795.46	..	—	..	Uninhabited		—	..	..	..	..	..
99	Sujvanndh	394.70	8	8	49	26	23	..	..	..	..	..	..

PRIMARY CENSUS ABSTRACT

MAIN WORKERS														
Total Main Workers (I–IX)		Cultivators (I)		Agricultural Labourers (II)		Household Industry–Manufacturing, Processing, Servicing and Repairs [V (a)]		Other Workers [III, IV, V(b) & VI to IX]		Marginal Workers		Non-Workers		Location Code No.
M	F	M	F	M	F	M	F	M	F	M	F	M	F	
15	16	17	18	19	20	21	22	23	24	25	26	27	28	1
284	105	181	4	74	99	..	..	29	2	1	194	149	202	86
56	..	41	..	3	..	..	..	12	..	..	52	39	41	87
29	..	28	..	..	..	..	..	1	..	..	20	14	13	88
28	1	23	..	4	..	..	..	1	1	..	5	21	41	89
87	2	74	2	13	..	..	..	..	..	..	20	32	91	90
94	21	61	14	3	4	3	1	27	2	8	67	62	97	91
..	..	..	..	..	..	..		Uninhabited	..	..	..	..	..	92
25	8	14	6	4	2	..	..	7	..	..	10	12	16	93
46	..	44	..	2	..	..	..	..	..	..	36	27	29	94
18	2	14	..	3	2	..	..	1	..	..	14	3	10	95
78	14	33	6	9	8	..	..	36	..	..	1	34	101	96
257	25	158	..	58	25	1	..	40	..	..	..	183	367	97
..	..	..	..	..	..	..		Uninhabited	..	..	..	..	..	98
14	2	14	1	..	1	..	..	..	..	..	..	12	21	99

TALUKA
NAKHATRANA

Location Code No.	Name of Village/ Urban Agglomeration/ Town / Ward	Area of Village in hectares & of Town/ Ward in Km.2	No. of Occupied Residential Houses	No. of Households	Total Population (including Institutional and Houseless Population)			Scheduled Castes		Scheduled Tribes		Literates	
					P	M	F	M	F	M	F	M	F
1	2	3	4	5	6	7	8	9	10	11	12	13	14
6	NAKHATRANA TALUKA												
	Total	Km.2 1,984.7 Hectares (198,465.73)	19,026	19,180	105,900	50,054	55,846	6,042	6,294	2,060	1,969	24,333	18,966
	Rural	*Km.2 1.984.7 Hectares (198,465.73)*	*19,026*	*1,9180*	*105,900*	*50,054*	*55,846*	*6,042*	*6,294*	*2.060*	*1,969*	*24,333*	*18,966*
	Urban	..	..	—	—	—	..	—	—	—	—	—	..
	RURAL AREAS												
1	Paneli	3,009.19	94	99	599	266	333	46	57	14	24	120	105
2	Valka Mota	2,112.51	183	186	1,083	495	588	40	48	39	38	245	195
3	Valka Nana	1,627.29	46	46	281	137	144	91	95	4	4	15	1
4	Rajday	1,967.22	..	..	.		Uninhabited			..	..	..	..
5	Gajansar	3,095.62	24	24	138	73	65	8	10	..	..	4	1
6	Uthongadi	89.38	9	9	46	26	20	..	..	..	..	..	..
7	Ludbay	268.40	87	87	418	236	182	—	..	..	..	9	..
8	Dhoro	1,752.71	66	66	332	165	167	..	..	7	13	15	..
9	Aiyar	508.41	109	109	659	309	350	32	32	16	11	183	160
10	Ambara (Amara)	3,154.89	212	212	1,218	541	677	46	51	26	28	180	152
11	Nadapar	1,812.75	5	5	37	14	23	..	..	3	6	..	4
12	Garani	2,914.57	404	404	2,473	1,110	1,363	99	117	63	55	569	547
13	Lifri	2,370.12	23	23	109	63	46	9	4	..	..	—	—
14	Ravapar(Navavash)	1,948.17	580	588	3,149	1,436	1,713	143	124	50	51	749	638
15	Nagviri	1,003.92	133	137	763	346	417	34	31	22	15	200	170
16	Vigodi	2,106.50	232	232	1,362	604	758	52	80	14	16	300	295
17	Ratadiya	1,773.02	209	210	1,160	496	664	29	49	34	32	263	244
18	Maru	5,664.88	109	109	576	285	291	87	87	9	11	91	43
19	Fulay	11,561.32	200	200	991	521	470	..	..	5	5	54	..
20	Tal	69.47	162	162	840	422	418	..	..	22	16	27	..
21	Vang	1,804.17	192	192	878	458	420	5	4	.	..	96	7
22	Bibar	7,796.58	300	300	1,481	802	679	194	192	17	15	272	82
23	Kharadiya	2,769.83	92	92	485	247	238	28	34	..	..	74	18
24	Dador	2,745.68	61	61	290	152	138	3	4	—	..	1	.
25	Jalu	2,021.51	44	44	230	121	109	—	..	..	—	6	2
26	Aral Moti	2,836.48	57	57	273	150	123	29	25	13	12	20	9
27	Jatavira	1,779.78	58	58	409	194	215	16	16	26	29	92	75
28	Charakhda	1,297.68	34	34	196	101	95	16	18	23	18	9	...
29	Dhamay	1,152.64	83	83	216	119	97	.	..	—	..	34	16
30	Jinjay	1,258.29	72	72	426	197	229	3	8	18	19	81	71
31	Umrapar	780.78	..	..	..	..	Uninhabited			—	..	..	..
32	Deshalpar	2,015.74	222	223	1,201	592	609	69	48	51	35	314	228
33	Moray	361.01	4	6	27	13	14	1	2	4	6	3	
34	Ugedi	1,391.75	171	173	883	410	473	72	63	2	3	214	178
35	Khombhdi Nani	1,108.04	44	44	266	129	137	15	12	..	..	28	4

PRIMARY CENSUS ABSTRACT

MAIN WORKERS														
Total Main Workers (I-IX)		Cultivators (I)		Agricultural Labourers (II)		Household Industry-Manufacturing, Processing, Servicing and Repairs [V(a)]		Other Workers [III, IV, V(b) & VI to IX]		Marginal Workers		Non-Workers		Location Code No.
M	F	M	F	M	F	M	F	M	F	M	F	M	F	
15	16	17	18	19	20	21	22	23	24	25	26	27	28	1
														6
2,3336	8,961	8,446	3,886	5,091	4,172	1,345	186	8,454	717	580	6,457	2,6138	40,428	
23,336	*8,961*	*8,446*	*3,886*	*5,091*	*4,172*	*1,345*	*186*	*8,454*	*717*	*580*	*6,457*	*26,138*	*40,428*	
..	--	..	..	..	..	..	..	..	..	—	—	..	..	
125	16	79	7	7	8	3	—	36	1	2	96	139	221	1
210	43	94	22	52	21	13	..	51	..	2	176	283	369	2
92	28	78	28	3	..	1	—	10	..	—	32	45	84	3
..	..	..	—	..	..	Uninhabited			..	..	—	—	..	4
49	7	16	1	5	2	..	..	28	4	..	10	24	48	5
19	..	19	..	—	—	..	..	..	..	—	..	7	20	6
149	..	71	..	78	..	..	..	..	..	—	..	87	182	7
92	3	75	—	15	3	..	..	2	..	1	1	72	163	8
107	83	44	57	23	25	6	..	34	1	..	..	202	267	9
259	3	106	1	107	1	11	..	35	1	1	9	281	665	10
9	7	5	5	3	2	..	..	1	..	—	1	5	15	11
455	323	215	207	77	98	22	6	141	12	7	241	648	799	12
30	8	9	.	5	3	1	3	15	2	1	19	32	19	13
561	148	102	90	57	21	40	3	362	34	21	355	854	1,210	14
129	106	64	67	15	28	9	2	41	9	39	129	178	182	15
270	124	104	79	77	41	23	..	66	4	30	171	304	463	16
206	161	80	76	20	52	7	1	99	32	27	190	263	313	17
191	66	60	17	79	37	5	12	47	..	1	..	93	225	18
312	..	111	..	122	..	..	..	79	—	11	110	198	360	19
258	1	123	1	21	—	..	—	114	—	—	124	164	293	20
266	7	151	5	80	2	15	..	20	..	—	1	192	412	21
501	20	286	5	138	12	16	1	61	2	1	7	300	652	22
142	2	98	..	8	2	2	—	34	..	1	41	104	195	23
100	44	52	17	36	27	..	..	12	..	9	43	43	51	24
67	32	26	..	17	31	..	—	24	1	—	..	54	77	25
62	2	13	..	35	1	—	1	14	..	8	26	80	95	26
102	..	63	..	18	..	3	..	18	..	5	80	87	135	27
58	..	5	—	21	—	1	..	31	—	4	59	39	36	28
77	7	62	7	1	..	..	—	14	..	1	3	41	87	29
100	76	35	40	14	17	2	—	49	19	13	43	84	110	30
—	..	..	..	..	..	Uninhabited			—	—	..	..	..	31
290	199	65	97	44	65	30	4	151	33	9	29	293	381	32
8	2	1	..	4	2	..	..	3	..	..	3	5	9	33
202	118	49	45	22	51	21	3	110	19	..	25	208	330	34
63	4	24	..	22	2	1	2	16	..	1	33	65	100	35

Location Code No.	Name of Village/ Urban Agglomeration/ Town/ Ward	Area of Village in hectares & of Town/ Ward in Km.2	No. of Occupied Residential Houses	No. of Households	Total Population (including Institutional and Houseless Population)			Scheduled Castes		Scheduled Tribes		Literates	
					P	M	F	M	F	M	F	M	F
1	2	3	4	5	6	7	8	9	10	11	12	13	14
36	Rampar (Sarva)	1,829.55	200	200	1,183	513	670	43	60	27	21	297	274
37	Khirsara	802.49	151	154	804	355	449	63	68	27	26	164	148
38	Bhujay Moti	1,000.97	8	8	35	20	15	--	..	--	--	..	..
39	Bhujay Nani	651,13	..	..	..	Uninhabited		..	..	--	..	..	..
40	Lakshmipur(Bhunjay)	1,462.71	170	172	959	411	548	70	89	12	13	156	152
41	Bharapara (Bhadravl)	836.51	30	30	187	87	100	..	..	..	--	53	15
42	Badiyara	872.82	14	14	82	43	39	--	--	--	..	--	..
43	Rangaypadar	121.38	--	..	..	..	..	..	..	..	..	..	..
44	Netra	2,572.71	751	759	4,319	1,939	2,380	217	233	86	69	1,060	992
45	Khombhdi Moti	1,365.02	414	423	2,413	1,059	1,354	90	93	24	25	547	579
46	Tediya	1,177.11	247	250	1,407	641	766	86	96	43	49	284	235
47	Mathal	1,707.46	335	346	2,065	977	1,088	206	187	34	35	503	380
48	Khambhla	1,928.89	36	36	172	87	85	..	..	..	..	2	..
49	Bagpat	1,432.97	--	..	--	Uninhabited		..	..	..	..	..	--
50	Bharapar (Gada Putha H)	1,634.13	20	20	98	46	52	26	19	..	--	11	13
51	Aral Nani	1,237.06	172	172	964	490	474	76	75	20	22	139	80
52	Devipur (Devisar)	1,971.94	290	290	1,628	747	881	128	115	26	27	437	354
53	Than	1,002 25	73	73	322	186	136	..	..	--	..	78	14
54	Bhilpar (Bhimsar)	635.36	28	28	107	59	48	..	..	..	..	2	..
55	Haripar	811.56	93	93	406	223	183	2	3	4	2	61	10
56	Ratamiya	265.13	13	13	96	48	48	..	..	3	8	28	18
57	Otiro	1,556.57	55	55	250	134	116	--	..	--	--	49	3
58	Nirona	12,849.37	777	781	4,348	2,200	2,148	218	218	82	81	886	480
59	Bari (Palanpur)	1,908.56	76	76	529	277	252	45	35	4	3	114	65
60	Medisar	1,152.55	8	8	36	19	17	--	..	..	1	10	5
61	Akadna	3,104.19	9	9	42	22	20	..	..	..	..	4	..
62	Ulat	1,315.32	27	27	126	65	61	11	8	--	..	2	..
63	Virkhal	356.21	3	3	4	4	..	1	..	..	..	4	--
64	Vamrapadar	*	--	--	..	Uninhabited		..	..	..	..	--	..
65	Lakhiyarvira	1,674,19	52	54	277	131	146	8	10	5	3	67	22
66	Devsar	757.50	33	33	172	89	83	20	14	..	--	3	2
67	Sukhpar (Virani)	465.87	44	44	248	117	131	11	15	13	13	65	47
68	Virani Moti	1,337.81	659	665	3,872	1,827	2,045	118	132	41	36	1,211	930
69	Virani Nani	556.83	41	41	213	109	104	15	8	--	..	23	5
70	Kotada Jadodar	4,363.55	785	792	4,642	2,090	2,552	200	200	103	80	1,155	1,069
71	Jadodar	606.60	111	111	555	270	285	68	76	16	12	105	65
72	Kadiya Nani	524.10	240	242	1,220	525	695	73	101	75	62	288	271
73	Kadiya Moti	758 80	156	156	857	385	472	47	51	7	6	179	185
74	Rasaliya	2,031.91	357	357	1,937	859	1,078	95	100	36	38	409	399
75	Ukharda	1,656.95	192	196	1,024	438	586	87	108	27	20	182	174
76	Jadai	907.41	29	29	144	79	65	..	..	3	3	1	--
77	Nakharana Nana	825,87	88	88	465	230	235	26	34	5	5	60	25
78	Nakhatrana	2,428.13	1,400	1.426	8,395	4,147	4,248	212	215	199	193	2,808	2,049
79	Jinday	596.90	28	28	155	73	82	1	1	..	--	37	11
80	Nagalpar	121.53	88	88	530	249	281	17	14	12	13	162	140
81	Chavadka	3,091.57	78	78	379	199	180	47	53	..	..	40	3
82	Thravda	822.51	124	124	686	347	339	18	31	20	11	162	90
83	Kotda (Tharavda)	696.47	21	21	129	62	67	8	11	.	..	13	2
84	Bhadali	1,722.35	197	197	1,136	532	604	117	123	16	20	270	185
85	Morjar	1,168.71	83	83	438	206	232	63	71	21	8	110	82

* Area Included in Chavdka Village (L.C.No. 81)

MAIN WORKERS														
Total Main Workers (I-IX)		Cultivators (I)		Agricultural Labourers (II)		Household Industry-Manufacturing, Processing, Servicing and Repairs [V (a)]		Other Workers [III, IV, V (b) & VI to IX]		Marginal Workers		Non-Workers		Location Code No.
M	F	M	F	M	F	M	F	M	F	M	F	M	F	
15	16	17	18	19	20	21	22	23	24	25	26	27	28	1
201	207	80	115	54	80	16	6	51	6	1	26	311	437	36
162	9	60	..	16	6	9	1	77	2	10	68	183	372	37
12	..	7	..	5	..	..	..	..	..	..	..	8	15	38
..	..	..	..	..	..	Uninhabited		..	..	..	..	..	..	39
161	138	64	76	33	38	13	2	51	4	4	43	246	367	40
51	35	7	33	1	2	..	..	13	4	4	25	32	40	41
27	..	24	..	3	..	..	..	..	..	..	20	16	19	42
..	..	..	..	..	..	Uninhabited		..	..	..	..	..	..	43
829	160	226	28	170	100	63	3	370	29	4	342	1,106	1,878	44
446	315	134	86	124	214	49	3	139	12	..	23	613	1,016	45
305	186	90	93	61	65	24	12	130	16	2	67	334	513	46
448	292	143	184	97	82	35	..	193	26	4	95	525	701	47
47	19	19	4	11	15	..	..	17	..	..	..	40	66	48
..	..	..	..	..	..	Uninhabited		..	..	..	..	..	..	49
32	6	8	4	13	2	..	..	11	..	..	..	14	46	50
225	117	74	41	99	74	9	..	43	2	..	..	285	327	51
353	276	121	109	116	162	33	2	83	3	2	11	392	594	52
93	..	49	..	38	..	..	..	6	..	8	8	85	128	53
36	27	10	5	26	22	..	..	..	..	1	..	22	21	54
136	36	75	22	30	14	..	..	31	..	6	64	81	83	55
18	8	7	..	4	8	..	..	7	..	..	1	30	39	56
80	60	43	34	34	26	..	..	3	..	..	..	54	56	57
1,276	396	637	158	423	230	55	..	161	8	2	58	922	1,694	58
152	98	73	58	56	39	4	..	19	1	..	..	125	154	59
13	10	12	9	..	1	..	..	1	..	..	..	6	7	60
12	2	8	..	4	2	..	..	..	..	..	..	10	18	61
39	8	24	3	2	5	..	..	13	..	12	10	14	43	62
4	..	..	..	..	..	..	..	4	..	..	..	..	..	63
..	..	..	..	..	..	Uninhabited		..	..	..	..	..	..	64
55	3	32	1	..	1	1	..	22	1	19	19	57	124	65
62	10	..	1	2	..	12	6	48	3	3	28	24	45	66
40	26	21	15	4	8	..	..	15	3	15	51	62	54	67
743	472	220	167	162	278	39	2	322	25	..	..	1,084	1,573	68
63	14	..	..	14	6	..	..	49	8	..	..	46	90	69
835	200	255	105	98	70	107	8	375	17	23	442	1,232	1,910	70
133	22	27	1	56	14	6	1	44	6	..	53	137	210	71
211	45	74	7	36	30	30	2	71	6	44	260	270	390	72
170	12	35	7	40	3	12	..	83	2	1	147	214	313	73
386	328	112	128	125	196	43	..	106	4	..	4	473	746	74
190	67	30	22	38	27	17	1	105	17	32	150	216	369	75
55	..	38	..	13	..	..	1	4	..	..	..	24	65	76
126	22	15	3	22	13	..	..	89	6	..	6	104	207	77
1,836	401	375	174	213	147	70	7	1,178	73	28	272	2,283	3,575	78
46	31	34	26	7	5	..	..	5	..	..	13	27	38	79
100	70	36	16	23	47	3	..	39	6	..	52	149	159	80
130	24	56	1	50	23	2	..	22	..	..	..	69	156	81
151	66	66	..	49	63	7	1	29	2	1	..	195	273	82
30	13	15	..	13	13	1	..	1	..	..	..	32	54	83
251	71	59	33	100	32	32	5	60	1	3	113	278	420	84
97	54	33	26	39	27	2	..	23	1	..	1	109	177	85

Location Code No.	Name of Village/ Urban Agglomeration/ Town/ Ward	Area of Village in hectares & of Town/ Ward in Km.2	No. of Occupied Residential Houses	No. of Households	Total Population (including Institutional and Houseless Population)			Scheduled Castes		Scheduled Tribes		Literates	
					P	M	F	M	F	M	F	M	F
1	2	3	4	5	6	7	8	9	10	11	12	13	14
86	Vithon	409.23	701	701	3,960	1,824	2,136	134	131	106	109	1,125	1,025
87	Anandsar	105.48	79	79	468	212	256	45	53	—	—	127	104
88	Dhavda Mota	767.70	183	183	1,016	467	549	41	45	33	43	275	249
89	Dhavda Nana	118.53	32	32	168	84	84	..	..	..	..	57	40
90	Angiya Mota	90.92	167	167	834	411	423	47	45	3	3	258	130
91	Angiya Nana	2,393.34	334	334	1,952	870	1,082	83	89	18	21	568	485
92	Beru	807.20	61	61	319	155	164	11	19	8	10	4	..
93	Vehar	1,430.22	92	92	434	230	204	69	69	..	—	30	7
94	Odangiya	446.74	—	..	..	Uninhabited		—	..	..	..	—	..
95	Sangnara	1,203.87	120	120	597	294	303	108	98	20	21	120	58
96	Sukhsan	1,426.76	14	14	88	45	43	..	..	..	—	..	—
97	Sanyra	1,200.01	253	253	1,350	605	745	99	93	51	54	333	318
98	Devpar	769.20	285	290	1,591	719	872	118	118	45	59	406	320
99	Kakadbhit	294.54	36	37	168	85	83	..	..	14	11	48	20
100	Adhochhani	285.64	9	9	45	21	24	..	..	..	..	..	..
101	Ranara Mota	382.95	4	6	25	13	12	..	..	—	..	2	1
102	Ranara Nana	382.91	..	..		Uninhabited			..	..	..	—	..
103	Lakhmipur (Tara)	991.87	131	133	835	381	454	..	..	17	14	224	210
104	Kalyanpar	622.80	189	189	1,130	519	611	12	11	10	13	339	299
105	Tara	236.38	109	109	536	266	270	109	117	59	58	105	49
106	Lakhadi	1,448.66	11	11	71	36	35	..	..	—	..	26	20
107	Palivad	242.80	121	123	646	290	356	55	65	23	22	150	125
108	Anandpar	129.49	127	128	683	300	383	12	13	..	..	211	200
109	Mosuna	*	45	45	226	114	112	..	..	..	—	4	1
110	Naranpar	2,142.21	51	56	298	139	159	20	19	2	1	60	47
111	Gangon Ugamani	1,909.67	82	82	359	159	200	69	74	..	..	38	17
112	Rampar (Roha)	1,090.58	109	109	700	328	372	49	53	23	25	190	143
113	Sukhpar (Roha)	1,174.53	278	279	1,271	606	665	122	104	55	51	325	234
114	Vijyasar	250.07	67	67	388	185	203	173	190	..	—	87	30
115	Varamseda	293.71	64	64	377	190	187	87	105	—	..	25	6
116	Mangvana	1,907.87	237	237	1,309	615	694	138	159	26	23	381	279
117	Vibhapar	441.56	46	46	258	115	143	8	7	4	3	71	57
118	Manjal	2,553.12	448	448	2,306	1,125	1,181	194	195	29	22	625	478
119	Matnal Padar	210.43	—	..	..	Uninhabited		..	..	..	..	..	..
120	Morgar	1,368.62	80	80	444	210	234	72	78	..	..	100	56
121	Jiyapar	560.96	193	193	1,208	570	638	21	19	4	4	337	274
122	Khirsara(Nava)	1,226.99	58	59	340	170	170	9	10	4	4	81	53
123	Versalpar	1,199.99	63	63	365	178	187	7	6	..	..	126	100
124	Roha (Taleti)	2,173.85	153	154	875	440	435	108	94	..	..	124	58
125	Bhitara	1,721.51	71	71	400	194	206	33	34	7	6	68	44
126	Jarjok	1,586.33	38	39	197	86	111	18	27	..	..	28	20
127	Kotada (Roha)	1,593.07	428	447	2,000	918	1,082	238	242	4	9	437	395
128	Bhojrajvandh	*	15	15	94	46	48	..	..	..	..	..	—
129	Jesarvandh	239.77	16	16	82	43	39	..	—	..	..	13	2
130	Danana	907.19	29	29	214	109	105	..	..	..	..	15	4
131	Vadva Bhopavala	1,504.82	48	48	233	113	120	..	—	..	..	7	1
132	Vadva Kanyavala	1,613.86	222	222	1,489	728	761	33	34	22	16	274	189

* Area included in Kotada (Roha) Village (L.C.No.127)

PRIMARY CENSUS ABSTRACT

MAIN WORKERS														
Total Main Workers (I–IX)		Cultivators (I)		Agricultural Labourers (II)		Household Industry–Manufacturing, Processing, Servicing and Repairs [V(a)]		Other Workers [III, IV, V(b) & VI to IX]		Marginal Workers		Non-Workers		Location Code No.
M	F	M	F	M	F	M	F	M	F	M	F	M	F	
15	16	17	18	19	20	21	22	23	24	25	26	27	28	1
737	337	279	163	68	131	72	14	318	29	1	76	1,086	1,723	86
74	71	31	39	26	30	6	..	11	2	9	40	129	145	87
200	141	76	15	48	120	21	.	55	6	1	79	266	329	88
44	6	13	1	19	3	—	1	12	1	..	..	40	78	89
207	11	6	2	32	6	26	..	143	3	—	—	204	412	90
366	20	183	10	19	3	33	..	131	7	12	460	492	602	91
103	67	24	11	49	56	..	..	30	—	..	—	52	97	92
127	12	37	4	18	8	1	..	71	..	31	93	72	99	93
..	..	..	..	—	—	Uninhabited		..	..	..	..	..	..	94
137	34	27	19	13	1	21	2	76	12	22	97	135	172	95
23	7	11	5	12	2	..	..	..	..	—	12	22	24	96
264	165	90	104	61	52	19	5	94	4	2	10	339	570	97
310	53	119	38	48	8	39	1	104	6	8	246	401	573	98
45	6	5	1	22	5	1	—	17	..	—	36	40	4	99
13	3	..	..	—	3	—	..	13	..	..	..	8	21	100
10	—	—	..	..	..	..	..	10	..	—	7	3	5	101
..	..	..	..	..	—	Uninhabited		—	—	—	—	..	..	102
154	106	86	83	18	14	4	..	46	9	3	99	224	249	103
239	59	111	24	28	31	16	..	84	4	1	223	279	329	104
123	105	27	11	27	62	13	..	56	32	2	3	141	162	105
20	12	18	12		—	..	..	2	—	2	2	14	21	106
99	11	27	9	12	..	18	1	42	1	17	144	174	201	107
92	115	54	83	9	30	—	..	29	2	..	2	208	266	108
87	1	19	..	8	1	..	..	60	..	2	23	25	88	109
62	44	33	27	15	17	1	..	13	..	8	12	69	103	110
76	11	3	..	26	10	3	..	44	1	12	40	71	149	111
148	15	68	..	31	11	..	..	49	4	1	103	179	254	112
264	185	53	93	92	85	2	..	117	7	9	27	333	453	113
59	5	13	3	3	2	11	..	32	..	6	22	120	176	114
99	19	..	—	22	19	14	..	63	—	..	..	91	168	115
271	132	58	48	46	75	..	..	167	9	..	14	344	548	116
39	26	18	22	6	4	..	..	15	..	..	5	76	112	117
592	342	162	122	169	173	27	19	234	28	4	17	529	822	118
..	..	—	—	..	..	Uninhabited		—	—	..	—	..	—	119
109	35	33	1	35	26	..	7	41	1	..	..	101	199	120
212	179	130	6	22	170	1	—	59	3	—	..	358	459	121
84	41	57	30	20	11	..	—	7	..	..	12	86	117	122
62	48	49	39	—	7	..	—	13	2	—	—	116	139	123
242	113	85	1	42	92	25	10	90	10	..	—	198	322	124
98	86	88	86	..	—	2	..	8	..	—	1	96	119	125
49	26	22	—	26	16	—	10	1	..	..	—	37	85	126
438	201	109	25	88	109	17	15	224	52	1	1	479	880	127
29	10	15	6	3	4	..	—	11	—	..	5	17	33	128
26	..	25	..	..	—	—	—	1	..	..	..	17	39	129
69	1	64	1	5	..	..	..	—	—	—	2	40	102	130
66	12	—	..	37	12	..	..	29	..	2	11	45	97	131
339	92	175	73	117	19	26	..	21	..	—	4	389	665	132

TALUKA
RAPAR

Location Code No.	Name of Village/ Urban Agglomeration/ Town/ Ward	Area of Village in hectares & of Town/ Ward in Km.2	No. of Occupied Residential Houses	No. of Households	Total Population (including Institutional and Houseless Population)			Scheduled Castes		Scheduled Tribes		Literates	
					P	M	F	M	F	M	F	M	F
1	2	3	4	5	6	7	8	9	10	11	12	13	14
7 RAPAR TALUKA													
	Total	**Km.2 3,023.6 Hectares (302,367.01)**	**24,177**	**24,240**	**135,049**	**69,927**	**65,122**	**6,454**	**6,077**	**11,567**	**10,300**	**18,642**	**5,885**
	Rural	***Km.2 2,971.8 Hectares (297,183.99)***	***22,268***	***22,324***	***124,528***	***64,449***	***60,079***	***5,923***	***5,582***	***11,228***	***9,996***	***15,891***	***4,484***
	Urban	***Km.2 51.8***	***1,909***	***1,916***	***10,521***	***5,478***	***5,043***	***531***	***495***	***339***	***304***	***2,751***	***1,401***
RURAL AREAS													
1	Versara	779.28	73	73	407	210	197	..	—	13	9	55	25
2	Lodrani (ParkaraVandh-.H)	10,805.10	408	408	2,330	1,241	1,089	123	87	432	382	229	42
3	Balasar	8,822.90	373	373	1,981	1,059	922	89	72	62	63	164	47
4	Jatavada (Jilar Vandh-.H)	12,449.13	714	730	4,156	2,137	2,019	190	165	244	269	448	115
5	Dhabda	765.53	121	123	629	320	309	..	—	54	50	29	5
6	Bela	8,475.36	480	482	2,901	1,518	1,383	272	244	131	115	340	134
7	Mauvana	5,313.01	370	370	1,943	1,042	901	92	86	250	207	193	49
8	Vrajvani Shuvagadh	2,612.20	169	169	976	499	477	6	6	91	92	98	10
9	Anandpar	2,394.49	142	142	1,003	507	495	4	8	294	299	126	9
10	Deshalpar	5,184.08	288	288	1,465	797	668	63	58	23	15	72	18
11	Lakdavandh	2,497.57	40	40	261	129	132	—	—	128	132	17	4
12	Surbavandh	766.57	21	21	133	66	67	—	—	66	67	24	12
13	Devri	2,859.88	178	178	989	531	458	33	29	276	253	169	13
14	Nagalpar	*	9	9	47	25	22	—	—	25	22	—	..
15	Gedi	11,875.28	715	715	3,950	2,076	1,874	193	204	293	259	254	91
16	Fategadh	9,084.19	736	736	4,198	2,146	2,052	241	227	119	109	615	198
17	Manjuvas	2,532.36	143	143	816	438	378	37	32	85	62	91	8
18	Momaymora	3,734.81	152	152	737	378	359	33	26	..	..	68	12
19	Moda	3,148.41	204	204	1,227	612	615	73	67	48	43	118	24
20	Khandek	1,732.48	274	274	1,649	865	784	111	108	48	41	225	32
21	Sangadh	490.48	72	73	427	239	188	..	—	238	188	26	..
22	Thanpar	..	32	32	200	105	95	..	..	..	..	22	9
23	Rav Moti	13,217.38	965	965	5,310	2,729	2,581	279	261	157	128	681	251
24	Sudanavandh	1,504.49	6	6	36	15	21	..	..	..	—	2	..
25	Vanoi	1,834.48	221	221	1,035	513	522	31	37	160	145	166	41
26	Khengarpar	880.22	140	140	743	378	365	7	11	33	30	58	27
27	Naranpar	435.90	74	74	380	211	169	..	—	155	113	56	5
28	Gamirpar	497.41	107	107	564	303	261	33	30	..	—	73	36
29	Suvai	4,609.20	440	440	2,008	998	1,010	175	169	121	104	422	258
30	Jesda	4,221.26	175	175	828	443	385	149	92	54	50	70	26
31	Nandasar	3,510.58	235	235	1,303	630	673	38	40	15	12	155	40
32	Kalyanpar	4,219.53	143	143	777	354	423	11	15	..	—	118	14
33	Selari	2,563.41	415	415	2,407	1,233	1,174	11	14	95	87	383	60
34	Hamirpar Moti	4,000.31	381	383	2,171	1,117	1,054	90	91	71	61	322	92
35	Hamirpar Nani	1,812.41	172	172	1,044	535	509	52	56	105	91	110	25

* Area included in **Deshalpar** Village (L.C.No.10).

PRIMARY CENSUS ABSTRACT

MAIN WORKERS														
Total Main Workers (I–IX)		Cultivators (I)		Agricultural Labourers (II)		Household Industry–Manufacturing, Processing, Servicing and Repairs [V(a)]		Other Workers [III, IV, V(b) & VI to IX]		Marginal Workers		Non–Workers		Location Code No.
M	F	M	F	M	F	M	F	M	F	M	F	M	F	
15	16	17	18	19	20	21	22	23	24	25	26	27	28	1
														7
39,205	4,392	21,636	1,095	8,384	2,869	1,514	101	7,671	327	555	5,607	30,167	55,123	
36,252	*4,185*	*20,984*	*1,033*	*7,967*	*2,796*	*1,423*	*94*	*5,878*	*262*	*540*	*5,533*	*27,657*	*50,361*	
2,953	*207*	*652*	*62*	*417*	*73*	*91*	*7*	*1,793*	*65*	*15*	*74*	*2,510*	*4,762*	
112	..	97	..	9	–	3	..	3	..	..	85	98	112	1
639	16	429	3	115	11	7	..	88	2	..	94	602	979	2
605	6	449	2	59	..	8	–	89	4	3	100	451	816	3
1,304	114	773	10	221	97	71	1	239	6	..	129	833	1,776	4
167	7	137	..	6	6	1	..	23	1	1	137	152	165	5
900	41	513	3	173	32	66	1	148	5	1	320	617	1,022	6
590	88	222	1	266	86	12	1	90	..	..	14	452	799	7
290	32	172	6	38	25		..	80	1	..	23	209	422	8
242	113	157	43	71	69	2	..	12	1	22	114	243	269	9
489	6	363	2	24	..	73	..	29	4	7	185	301	477	10
65	–	62	..	1	..	..	..	2	–	..	59	64	73	11
38	1	33	1	5	..	..	..	..	–	..	40	28	26	12
288	12	209	6	36	6	1	..	42	..	6	136	237	310	13
12	–	11	–	1	–	–	–	–	..	–	12	13	10	14
1,259	73	806	4	197	56	67	..	189	13	1	16	816	1,785	15
1,140	181	575	37	236	136	74	..	255	8	3	152	1,003	1,719	16
244	1	158	..	63	1	7	–	16	..	8	43	186	334	17
232	..	182	..	15	–	2	–	33	..	1	210	145	149	18
381	6	248	..	46	2	..	..	87	4	..	..	231	609	19
472	90	249	7	134	53	23	1	66	29	..	3	393	691	20
115	29	76	9	38	20	..	..	1	–	–	..	124	159	21
60	–	56	..	1	–	..	..	3	..	..	6	45	89	22
1,537	250	944	178	239	56	59	7	295	9	23	256	1,169	2,075	23
7	..	7	..	..	..	..	..	–	..	..	..	8	21	24
301	22	157	15	118	6	..	1	26	–	9	16	203	484	25
234	181	110	..	114	180	1	1	9	..	..	..	144	184	26
127	..	39	..	85	–	2	–	1	..	..	76	84	93	27
149	66	101	4	30	62	9	..	9	..	..	20	154	175	28
539	21	127	3	229	12	34	1	149	5	17	77	442	912	29
278	2	266	2	3	..	..	–	9	..	..	46	165	337	30
302	20	2	1	18	2	14	4	39	2	22	252	306	401	31
198	46	123	20	1	..	5	17	69	9	1	70	155	307	32
632	30	328	4	102	15	45	3	157	8	76	507	525	637	33
641	5	447	4	89	..	28	..	77	1	..	..	476	1,049	34
294	14	234	5	37	8	8	..	15	1	–	2	241	493	35

Location Code No.	Name of Village/ Urban Agglomeration/ Town/ Ward	Area of Village in hectares & of Town/ Ward in Km.2	No. of Occupied Residential Houses	No. of Households	Total Population (including Institutional and Houseless Population)			Scheduled Castes		Scheduled Tribes		Literates	
					P	M	F	M	F	M	F	M	F
1	2	3	4	5	6	7	8	9	10	11	12	13	14
36	Sanva	8,422.28	521	528	2,950	1,569	1,381	194	183	319	246	333	91
37	Bambhansar	1,542.84	57	57	326	179	147	..	—	22	9	52	3
39	Nanda	2,650,96	56	56	324	164	160	13	9	..	..	24	9
38	Adesar	5,601.48	772	780	4,261	2,228	2,033	239	243	114	112	799	261
40	Lakhagadh	2,522.63	211	211	1,086	570	516	99	98	133	111	173	40
41	Jadupur(Bhangera)	959.32	123	124	660	352	308	74	66	17	13	107	16
42	Bhimasar	7,020.71	1,044	1,050	6,154	3,152	3,002	348	329	346	327	786	265
43	Bharidia(Bhutakia)	2,777.23	338	338	1,968	997	971	108	129	161	174	188	57
44	Kanpar	1,189.41	92	92	620	303	317	7	7	23	26	119	7
45	Pragpar	1,406.81	345	346	1,994	1,036	958	116	82	88	80	348	53
46	Umaiya	2,684.42	290	290	1,714	927	787	168	128	120	104	208	18
47	Sonalva	872.94	40	40	198	104	94	42	46	30	27	38	6
48	Karuda	718.86	50	50	281	139	142	—	..	133	138	1	..
49	Palanpar	1,096.69	46	46	263	138	125	..	..	27	24	54	7
50	Trambau (Karuvandh-H)	6,597.26	394	394	1,941	955	986	85	88	502	440	232	151
51	Vijaypar	296.67	72	72	449	237	212	36	40	10	10	97	18
52	Kuda (Nilpar) (Kuda-Jampar)	*	160	160	774	387	387	52	56	..	..	83	11
53	Ramvav	5,681.01	441	441	2,149	1,139	1,010	120	101	38	31	254	112
54	Dhadadhroni-Vandh	567.88	107	107	692	349	343	..	—	349	343	14	..
55	Pagivandh	221.64	67	67	359	196	163	..	..	171	137	47	1
56	Sarasla	164.94	32	32	171	92	79	..	..	92	79	2	..
57	Nilpar	2,943.14	241	241	1,395	762	633	61	51	207	115	392	121
58	Dambhuda	1,965.10	129	131	698	370	328	11	6	75	57	59	25
59	Tindalva Mota	2,054.21	160	160	928	503	425	64	62	125	106	68	22
60	Vallabhpar	222.87	96	96	548	294	254	15	10	273	238	88	6
61	Chhotapar	296.69	39	40	222	104	118	..	..	4	1	4	5
62	Padampar	507.86	222	222	1,454	767	687	41	30	157	127	240	33
63	Makhel	1,838.10	183	183	1,075	565	510	63	46	52	50	168	34
64	Taga	532.41	153	153	1,029	549	480	8	7	35	28	28	1
65	Pandyanogadh	1,361.23	44	44	253	137	116	..	..	16	13	37	11
66	Vijapar	1,495.37	65	65	453	239	214	..	—	—	..	32	1
67	Varnun	1,671.58	80	80	402	203	199	..	..	11	13	37	14
68	Sukhpar	3,198.15	113	113	642	315	327	21	24	149	158	52	10
69	Amrapar	421.67	80	80	465	231	234	3	2	51	39	83	2
70	Palansva	13,953.02	1,026	1,026	5,891	3,100	2,791	207	211	300	248	838	235
71	Mangadh	308.00	97	97	622	317	305	..	..	317	305	50	7
72	Somaninivandh	331.11	86	86	619	323	296	—	—	279	248	57	18
73	Vekra	658,42	34	34	163	85	78	5	7	..	..	3	..
74	Sai	3,745.54	442	442	2,376	1,186	1,190	67	75	80	76	315	73
75	Badargadh	7,390.82	368	369	1,959	974	985	113	110	82	72	291	79
76	Govindpar	790,25	64	64	342	172	170	25	32	..	..	19	1
77	Khirai	1,357.07	167	167	975	468	507	37	46	29	20	161	51
78	Kidiyanagar	6,759.43	672	678	3,798	2,020	1,778	183	178	99	82	375	108
79	Ghanithal	2,636.14	269	269	1,428	684	744	91	97	62	64	283	135
80	Kanmer	6,743.88	412	412	2,009	1,064	945	141	127	241	212	198	44
81	Jadavas	839.19	23	23	132	70	62	..	—	32	24	36	..
82	Badalpar	639.19	176	176	1,111	582	529	..	..	240	208	99	4
83	Naliyatimbo	1,026.47	47	47	296	157	139	—	..	..	..	26	10
84	Sany	1,258.21	76	76	443	228	215	14	14	37	28	90	27
85	Gagodar	5,056.81	677	677	3,484	1,715	1,769	166	176	130	111	675	228

* Area included in Ramvav Village (L.C. No 53)

PRIMARY CENSUS ABSTRACT

MAIN WORKERS														
Total Main Workers (I-IX)		Cultivators (I)		Agricultural Labourers (II)		Household Industry–Manufacturing, Processing, Servicing and Repairs [V(a)]		Other Workers [III, IV, V(b) & VI to IX]		Marginal Workers		Non-Workers		Location-Code No.
M	F	M	F	M	F	M	F	M	F	M	F	M	F	
15	16	17	18	19	20	21	22	23	24	25	26	27	28	1
991	11	619	1	197	7	16	..	159	3	..	..	578	1,370	36
103	1	45	1	40	—	..	..	18	—	..	40	76	105	37
98	..	81	..	15	..	..	..	2	..	..	..	66	160	38
1,237	82	435	6	318	69	61	1	423	6	1	11	990	1,940	39
342	117	213	9	78	108	5	—	46	..	..	2	228	397	40
192	4	93	..	49	4	4	..	46	..	..	6	160	298	41
1,878	116	1,130	70	330	33	88	4	330	9	—	36	1,274	2,850	42
558	163	238	14	200	143	11	4	109	2	1	24	438	784	43
160	84	120	69	16	14	1	—	23	1	—	54	143	179	44
560	105	306	1	120	102	35	—	99	2	5	103	471	750	45
360	—	194	..	53	—	6	..	107	..	161	180	406	607	46
56	14	28	—	26	14	..	..	2	—	3	10	45	70	47
71	4	56	4	14	—	..	—	1	—	..	71	68	67	48
53	..	51	..	..	—	2	..	..	—	—	..	85	125	49
518	13	380	..	57	9	19	—	62	4	2	199	435	774	50
130	7	64	—	16	5	14	..	36	2	..	1	107	204	51
191	23	118	7	55	16	7	—	11	—	..	23	196	341	52
654	85	417	2	123	82	15	—	99	1	..	2	485	923	53
178	6	159	—	14	6	1	..	4	..	—	4	171	333	54
96	8	67	..	12	..	—	—	17	8	6	53	94	102	55
60	..	60	—	..	..	..	—	..	..	—	46	32	33	56
359	92	129	30	136	53	18	1	76	8	—	41	403	500	57
233	13	150	..	55	12	2	..	26	1	..	42	137	273	58
330	170	203	88	90	66	4	4	33	12	..	15	173	240	59
137	49	95	37	23	7	—	..	19	5	29	57	128	148	60
56	—	48	..	3	—	1	—	4	..	..	—	48	118	61
393	149	203	29	112	119	18	..	60	1	..	..	374	538	62
298	7	194	1	47	3	8	2	49	1	..	1	267	502	63
305	55	200	29	93	25	—	—	12	1	—	—	244	425	64
66	17	24	..	39	15	—	2	3	—	—	1	71	98	65
136	7	58	..	73	7	—	..	5	..	—	..	103	207	66
125	..	89	..	1	—	—	—	35	—	—	—	78	199	67
197	1	188	..	—	1	..	—	9	..	..	1	118	325	68
161	3	140	3	21	—	—	..	..	..	..	—	70	231	69
1,786	251	861	60	583	171	65	11	277	9	1	136	1,313	2,404	70
204	3	130	1	74	2	..	..	..	—	—	..	113	302	71
209	..	49	..	147	—	1	—	12	—	..	1	114	295	72
49	—	29	..	10	..	1	—	9	..	..	..	36	78	73
729	174	412	16	86	153	53	4	178	1	15	146	442	870	74
535	8	344	..	36	3	60	1	95	4	10	415	429	562	75
102	2	51	..	2	..	9	..	40	2	..	94	70	74	76
267	77	126	13	58	61	13	2	70	1	3	69	198	361	77
1,190	49	631	4	326	38	48	4	185	3	3	101	827	1,628	78
364	70	146	2	108	56	24	..	86	12	..	15	320	659	79
633	58	471	10	118	47	18	1	26	—	—	—	431	887	80
35	1	32	—	2	—	..	—	1	1	..	1	35	60	81
348	29	245	20	73	9	9	—	21	..	—	1	234	499	82
92	4	79	3	6	1	3	..	4	—	—	10	65	125	83
129	8	97	8	23	—	8	..	1	..	1	76	98	131	84
917	48	459	2	201	36	72	1	185	9	1	115	797	1,606	85

Location Code No.	Name of Village/ Urban Agglomeration/ Town/ Ward	Area of Village in hectares & of Town/ Ward in Km.2	No. of Occupied Residential Houses	No. of Households	Total Population (including Institutional and Houseless Population)			Scheduled Castes		Scheduled Tribes		Literates	
					P	M	F	M	F	M	F	M	F
1	2	3	4	5	6	7	8	9	10	11	12	13	14
86	Mevasa	2,296.16	102	102	590	309	281	10	12	61	66	85	28
87	Dedarva	1,202.75	107	107	524	285	239	10	12	88	72	82	31
88	Chitrod	9,655.30	603	603	3,411	1,737	1,674	246	246	316	297	510	170
89	Khanpar	1,141.85	63	63	362	185	177	..	..	171	166	5	1
90	Rampar	378.30	31	31	188	101	87	..	..	75	66	..	
91	Pratapgadh	825.26	40	40	230	119	111	..	..	119	111	26	36
92	Thoriari	1,445.14	160	160	798	405	393	16	17	108	101	144	63
93	Fulpara	428.75	45	45	303	149	154	..	..	149	154	7	..
94	Kumbhariya	2,555.41	204	204	1,145	596	549	89	87	43	42	162	33
95	Pethapar	839.72	57	57	299	157	142	45	32	82	74	66	22
96	Bhimdevka	6,474.74	75	75	482	280	202	11	9	269	193	7	..
97	Manaba	5,313.01	94	94	619	330	289	23	16	83	82	67	3
URBAN AREA													
7/VI	**Rapar (V P.)**	**Km.2 51.83**	**1,909**	**1,916**	**10,521**	**5,478**	**5,043**	**531**	**495**	**339**	**304**	**2,751**	**1,401**
Ward No.	I	N.A.	287	289	1,641	834	807	69	61	20	20	403	247
	II	N.A.	192	192	1,003	516	487	1	..	8	7	415	287
	III	N.A.	289	291	1,587	828	759	65	57	10	5	495	273
	IV	N.A.	251	253	1,474	746	728	151	157	7	5	390	160
	V	N.A.	453	453	2,582	1,328	1,254	95	93	215	213	578	292
	VI	N.A.	437	438	2,234	1,226	1,008	150	127	79	54	470	142

PRIMARY CENSUS ABSTRACT

MAIN WORKERS														
Total Main Workers (I–IX)		Cultivators (I)		Agricultural Labourers (II)		Household Industry–Manufacturing, Processing, Servicing and Repairs [V(a)]		Other Workers [III,IV, V (b) & VI to IX]		Marginal Workers		Non-Workers		Location Code No.
M	F	M	F	M	F	M	F	M	F	M	F	M	F	
15	16	17	18	19	20	21	22	23	24	25	26	27	28	
169	10	57	..	76	9	2	..	34	1	..	.	140	271	86
162	5	80	..	32	4	..	..	50	1	5	3	118	231	87
977	206	338	96	373	81	68	12	198	17	29	31	731	1,437	88
122	15	31	..	91	15	..	..	..	..	..	..	63	162	89
64	6	20	..	36	5	..	..	8	1	..	..	37	81	90
59	1	18	..	41	1	..	..	..	..	..	..	60	110	91
191	102	83	..	51	101	6	1	51	..	..	..	214	291	92
96	2	95	2	1	..	..	..	..	..	..	..	53	152	93
326	149	138	..	135	129	3	1	50	19	1	14	269	386	94
80	5	67	1	11	4	1	..	1	..	..	1	77	136	95
137	..	133	..	4	..	..	..	..	..	..	4	143	198	96
115	23	76	13	17	9	1	..	21	1	62	77	153	189	97
2,953	207	652	62	417	73	91	7	1,793	65	15	74	2,510	4,762	7/V[1]
452	47	101	24	22	6	13	3	316	14	..	..	382	760	I
274	3	..	..	2	..	2	2	270	1	5	..	237	484	II
441	14	137	6	24	3	2	..	278	5	1	..	386	745	III
420	34	172	17	59	11	32	..	157	6	9	46	317	648	IV
728	70	103	10	189	30	34	2	402	28	..	15	600	1,169	V
638	39	139	5	121	23	8	..	370	11	..	13	588	956	VI

TALUKA
BHACHAU

Location Code No.	Name of Village/ Urban Agglomeration/ Town/ Ward	Area of village in hectares & of Town/ Ward in Km.2	No. of Occupied Residential Houses	No. of Households	Total Population (including Institutional and Houseless Population)			Scheduled Castes		Scheduled Tribes		Literates	
					P	M	F	M	F	M	F	M	F
1	2	3	4	5	6	7	8	9	10	11	12	13	14
8	**BHACHAU TALUKA**												
	Total	**Km.2 1,985.2 Hectares (198,523.87)**	19,413	19,609	100,252	50,458	49,794	4,582	4,326	5,591	5,182	17,161	6,926
	Rural	*Km.2 1,892.8 Hectares (189,279.73)*	*16,735*	*16,916*	*86,329*	*43,350*	*42,979*	*4,231*	*3,992*	*5,260*	*4,867*	*13,131*	*4,718*
	Urban	*Km.2 92.4*	*2,678*	*2,693*	*13,923*	*7,108*	*6,815*	*351*	*334*	*331*	*315*	*4,023*	*2,208*
	RURAL AREAS												
1	Dhola Vira	5,287.43	180	180	1,042	558	484	84	64	262	218	81	18
2	Kharoda	1,993.91	33	33	206	115	91	..	..	1	2	11	2
3	Kalyanpar	1,895.68	179	179	893	434	459	4	3	306	340	71	5
4	Janan	4,844.08	139	139	765	408	357	38	40	40	28	98	47
5	Bambhanka	2,170.39	73	73	374	195	179	7	10	41	40	29	4
6	Bapuari	587.54	15	15	89	45	44	..	..	4	3	6	..
7	Ratanpar	5,384.44	93	93	478	262	216	51	53	10	10	60	13
8	Gadhada	2,795.03	82	82	354	197	157	..	..	60	51	69	21
9	Umarapar	3,723.01	151	151	709	389	320	6	6	95	86	74	7
10	Ganeshpar	2,723.68	138	138	707	372	335	74	84	..	..	73	10
11	Bharudia (Ekalvandh)	4.358.15	404	405	1,951	1,001	950	161	108	169	154	259	149
12	Kankhoi	2,936.30	161	161	801	422	379	53	44	40	35	65	2
13	Chobari	9,239.67	820	826	4,489	2,367	2,122	214	199	122	101	420	113
14	Manfara	1,432.97	512	512	2,264	1,043	1,221	84	77	310	296	368	248
15	Kakarva	3,700.11	233	233	1,022	516	506	74	88	71	56	120	41
16	Jadsa	*	74	74	449	234	215	..	..	234	215	67	2
17	KanthkotNilpar-H	11,492.10	448	448	2,189	1,135	1,054	140	122	199	168	323	39
18	May (Lakhavat)	4,306.50	281	282	1 363	698	665	72	73	108	103	131	35
19	Kharoi	2,352.98	281	283	1,375	667	708	74	62	75	75	279	143
20	Kadol	2,718.80	179	179	955	507	448	89	81	50	42	27	7
21	Ner (Amarsar)	2,719.60	188	188	895	422	473	42	39	77	75	85	21
22	Baniari	3,023.83	195	195	1,025	528	497	74	66	7	5	37	5
23	Bandhadi	2,951.06	135	135	697	359	338	43	41	12	7	78	14
24	Meghpar	966.73	11	110	656	304	352	18	21	22	29	62	28
25	Vamka	1,179.20	161	161	832	429	403	52	46	48	46	112	21
26	Halra	775.21	115	115	225	248	277	6	6	9	5	88	26
27	Toraniya	**	114	114	547	279	268	27	19	88	74	70	..
28	Gamdau	***	47	47	277	155	122	..	..	48	37	1	..
29	Nara	1,792.19	47	47	291	160	131	—	—	1	..	14	2
30	Vasatva	1,108.19	42	42	221	120	101	..	..	..	—	14	1

* Inculded in the Adhoi village L.C. No. 31

** Included in the Kankhoi village L.C. No 12

*** Included in the Adhot village L.C. No. 31

PRIMARY CENSUS ABSTRACT

MAIN WORKERS														
Total Main Workers (I–IX)		Cultivators (I)		Agricultural Labourers (II)		Household Industry–Manufacturing, Processing, Servicing and Repairs [V (a)]		Other Workers [III, IV, V (b) & VI to IX]		Marginal Workers		Non-Workers		Location Code No.
M	F	M	F	M	F	M	F	M	F	M	F	M	F	
15	16	17	18	19	20	21	22	23	24	25	26	27	28	1
														8
26,866	6,205	12,363	1,988	5,512	3,488	865	167	7,526	562	277	3,854	23,915	39,735	
22,992	*5,724*	*11,798*	*1,860*	*5,138*	*3,276*	*812*	*162*	*5,244*	*426*	*243*	*3,582*	*20,115*	*33,673*	
3,274	*481*	*565*	*128*	*374*	*212*	*53*	*5*	*2,282*	*136*	*34*	*272*	*3,860*	*6,062*	
321	98	188	56	84	27	—	14	49	1	5	22	232	364	1
60	..	54	..	6	—	..	..	..	..	—	12	55	79	2
250	4	188	—	26	4	—	..	36	—	—	30	184	423	3
251	36	120	1	65	23	5	8	61	4	10	42	147	279	4
111	1	71	1	23	..	—	..	17	—	—	3	84	175	5
25	9	13	—	11	1	..	8	1	—	—	..	20	35	6
142	2	84	..	17	..	5	2	36	..	—	99	120	115	7
108	1	26	..	14	—	1	..	67	1	..	61	89	95	8
214	..	175	..	14	—	4	..	21	..	3	121	172	199	9
210	1	179	..	9	—	7	—	15	1	—	171	162	163	10
524	70	231	5	158	63	10	—	125	2	2	28	475	852	11
243	26	183	..	54	26	2	..	4	..	19	184	160	169	12
1,395	233	860	118	217	68	54	35	264	12	7	241	965	1,648	13
572	289	204	61	192	216	4	2	172	10	..	..	471	932	14
290	22	165	11	19	7	6	1	100	3	..	—	226	484	15
121	6	117	1	4	5	..	—	..	—	—	11	113	198	16
554	66	258	5	221	58	9	..	66	3	..	56	581	932	17
362	97	207	64	82	33	5	..	68	..	35	46	301	522	18
323	131	116	10	120	115	26	3	61	3	—	—	344	577	19
321	260	191	7	122	250	4	3	4	—	—	1	186	187	20
256	166	151	57	48	105	7	—	50	4	—	2	166	305	21
271	34	104	..	98	34	2	..	67	..	—	2	257	461	22
204	101	104	65	33	31	6	1	61	4	—	..	156	237	23
142	129	97	104	25	25	4	..	16	—	—	3	162	220	24
210	89	135	73	54	15	4	..	17	1	..	7	219	307	25
118	51	74	28	23	17	..	1	21	5	—	80	130	146	26
154	2	111	..	31	2	2	..	10	—	..	—	125	266	27
96	17	25	7	3	9	..	—	68	1	—	2	59	103	28
90	23	83	..	5	..	1	23	1	..	—	—	70	108	29
74	—	65	..	—	—	..	—	9	—	—	41	46	60	30

Location Code No.	Name of Village/ Urban Agglomeration/ Town/ Ward	Area of Village in hectares & of Town/ Ward in Km.²	No. of Occupied Residential Houses	No. of Households	Total Population (including Institutional and Houseless Population)			Scheduled Castes		Scheduled Tribes		Literates	
					P	M	F	M	F	M	F	M	F
1	2	3	4	5	6	7	8	9	10	11	12	13	14
31	Adhoi (Pasakayara)	5,908.69	1,159	1,167	5,781	2,822	2,959	424	421	225	222	1,083	521
32	Pasa	..	..	..	Uninhabited			..	..	..	..	..	..
33	Lakhpat	1,367.69	100	100	560	293	267	27	24	41	36	100	8
34	Rampar	2,090.37	144	144	747	374	373	22	17	12	13	152	20
35	Vijapasar	2,069.44	267	267	1,531	782	749	71	89	47	37	271	103
36	Vondhada	1,420.50	136	136	711	376	335	86	70	..	..	101	21
37	Karmariya	1,522.22	149	149	661	340	321	53	53	..	..	104	20
38	Kumbhardi	1,655.83	128	128	688	347	341	32	38	..	..	121	56
39	Sikara	3,360.90	387	387	1,923	870	1,053	44	53	43	41	301	96
40	Kabrau	2,072.96	162	162	877	445	423	63	58	37	33	142	33
41	Morgar	2,683.10	159	160	808	395	413	46	40	59	68	114	27
42	Anjardi	1,036.25	234	240	1,174	543	631	44	48	18	15	217	105
43	Bhujpar	568.56	43	43	216	107	109	7	9	12	16	36	19
44	Sukhpar	2,439.15	114	114	545	299	246	55	32	18	20	80	46
45	Lunva	2,484.25	144	145	670	354	316	19	14	62	51	62	9
46	Chopadva	2,219.12	166	166	888	441	447	52	39	7	4	174	54
47	Chirai Moti	4,835.42	476	522	2,522	1,303	1,219	91	85	190	181	470	168
48	Chirai Nani	2,100.35	227	254	1,568	822	746	77	80	..	..	91	11
49	Vondh	6,275.78	957	958	5,161	2,467	2,694	127	113	157	157	817	184
50	Chhadvala	5,263.56	266	266	1,408	718	690	52	47	94	74	178	29
51	Amaliyara	4,825.81	241	241	1,283	668	615	45	42	66	71	161	40
52	Jangi	6,506.53	491	528	2,848	1,434	1,414	161	178	246	236	304	68
53	Laliana	2,620.28	318	323	1,755	907	848	80	74	76	73	272	91
54	Samakhiali	2,095.18	783	785	3,603	1,732	1,871	149	138	93	95	928	473
55	Piprapati	..	..	..	Uninhabited			..	..	..	..	..	..
56	Garana	1,411.18	341	341	1,971	1,045	926	54	55	133	118	250	40
57	Shivlakha	5,474.40	276	293	1,462	729	733	83	84	65	62	213	96
58	Lakadiya	4,121.53	1,279	1,283	5,688	2,608	3,080	335	311	364	287	1,238	996
59	Rajansar	1,108.50	26	26	180	92	88	..	..	84	82	25	3
60	Katariya Junal	4,198.87	383	383	2,219	1,202	1,017	102	101	61	62	580	117
61	Katariya Nava	674.23	70	70	461	210	251	—	—	23	26	81	14
62	Lakhdhirgadh	532.26	33	33	192	99	93	1	..	12	7	42	9
63	Modpar	444.06	43	43	204	87	117	—	..	—	..	28	11
64	Godpar	197.51	32	32	147	71	76	—	—	71	76	5	—
65	Vandhiya	4,598.02	455	455	2,470	1,224	1,246	129	143	54	43	451	92
66	Lakhapar	*	39	39	222	112	110	..	..	112	110	16	—
67	Naransari	1,410.81	70	70	421	207	214	13	9	18	13	91	16
68	Chandrodi	1,537.73	106	106	521	278	263	26	29	..	..	50	..
69	Khodsrar	1,397.30	98	98	522	283	239	66	52	112	115	83	6
70	Rayvari (Rajthali)	1,208.40	20	20	93	58	35	2	1	—	..	10	2
71	Shikarpar(Amrutpur)	5,194.21	583	599	3,167	1,628	1,539	106	93	140	122	405	90
	URBAN AREAS	**Km.²**											
7/VII	Bhachau (N.P.)	92.44	2,678	2,693	13,923	7,108	6,815	351	334	331	315	4,022	2,208
	Ward No. I	N.A.	557	557	2,968	1,441	1,527	1	..	4	..	910	600
	II	N.A.	465	565	2,387	1,109	1,278	186	191	..	..	593	425
	III	N.A.	705	708	3,353	1,716	1,637	10	11	217	201	807	414
	IV	N.A.	951	963	5,215	2,842	2,373	154	132	110	114	1,712	769

* Included in Vandhiya village L.C. No. 65

* Included in Lakadiya village L.C. No. 58

MAIN WORKERS														
Total Main Workers (I-IX)		Cultivators (I)		Agricultural Labourers (II)		Household Industry-Manufacturing, Processing, Servicing and Repairs [V (a)]		Other Workers [III, IV, V (b) & VI to IX]		Marginal Workers		Non-Workers		Location Code No.
M	F	M	F	M	F	M	F	M	F	M	F	M	F	
15	16	17	18	19	20	21	22	23	24	25	26	27	28	1
1,341	460	638	187	246	241	162	6	S95	26	1	38	1,480	2,461	31
..	..	..	..	..	..	Uninhabited		..	..	..	..	..	..	32
157	25	65	..	69	25	11	..	12	..	..	5	136	237	33
206	56	132	8	56	47	5	..	13	1		..	168	317	34
435	76	273	19	76	52	13	2	73	3	2	189	345	484	35
210	65	103	..	60	65	3	..	44	..	..	7	166	263	36
141	3	73	..	60	2	..	..	8	1	..	..	199	318	37
178	85	76	25	52	56	3	1	47	3	..	134	169	122	38
417	350	235	257	53	67	12	6	117	20	..	1	453	702	39
223	85	129	3	61	81	2	..	31	1	1	162	230	176	40
219	165	139	88	37	75	3	..	40	2	2	49	174	199	41
297	102	122	2	84	96	29	3	62	1	2	79	244	450	42
53	3	34	..	15	3	3	..	1	..	5	2	49	104	43
110	7	66	..	29	7	2	..	13	..	44	6	145	233	44
181	11	107	2	51	8	..	..	23	1	..	24	173	281	45
180	162	99	2	26	147	8	..	47	13	..	..	261	285	46
734	183	230	..	253	122	21	1	230	60	5	59	564	977	47
432	133	160	48	118	53	8	1	146	31	9	56	381	557	48
1,278	303	738	159	257	132	50	7	233	5	..	93	1,189	2,298	49
445	50	274	12	82	31	19	4	70	3	..	19	273	621	50
389	105	238	35	94	69	12	1	45	..	..	2	279	508	51
830	422	264	29	286	344	53	14	227	35	1	2	603	990	52
518	64	282	5	101	47	11	2	124	10	3	78	386	706	53
938	77	326	24	163	42	61	2	388	9	3	129	791	1,665	54
..	..	..	..	..	..	Uninhabited		..	..	..	..	..	..	55
575	135	342	85	150	50	13	..	70	..	..	7	470	784	56
415	98	199	2	122	37	3	..	91	59	6	3	308	632	57
1,304	360	426	167	424	145	48	6	476	42	4	148	1,300	2,572	58
44	3	44	3	..	..	..	..	..	..	6	19	42	66	59
549	62	299	10	70	48	13	2	167	2	..	4	653	951	60
97	6	80	3	8	2	2	..	7	1	..	102	113	143	61
47	23	33	4	7	19	..	..	7	..	..	21	52	49	62
39	22	37	1	1	21	..	..	1	..	3	10	45	85	63
34	..	32	..	1	..	..	..	1	..	11	35	26	41	64
638	10	340	..	50	4	51	3	197	3	37	315	549	921	65
63	37	13	6	..	..	..	..	50	31	13	24	36	49	66
83	..	56	..	15	..	4	..	8	..	..	96	124	118	67
172	8	109	..	6	1	6	..	51	7	3	36	103	219	68
144	1	93	..	31	1	..	..	20	..	..	3	139	235	69
28	..	25	..	..	..	..	..	3	..	..	17	30	18	70
836	3	288	..	166	2	13	..	369	1	1	343	791	1,193	71
3,274	481	565	128	374	212	53	5	2,282	136	34	272	3,800	6,062	7/VII
690	33	108	8	39	5	6	..	537	20	12	82	739	1,412	I
509	147	174	55	123	88	1	3	211	1	18	129	582	1,002	II
875	62	48	..	62	3	34	1	731	58	2	10	839	1,565	III
1,200	239	235	65	150	116	12	1	803	57	2	51	1,640	2,083	IV

TALUKA
ANJAR

Location Code No.	Name of Village/ Urban Agglomeration/ Town/ Ward	Area of Village in hectares & of Town/ Ward in Km.2	No. of Occupied Residential Houses	No. of Households	Total Population (including Institutional and Houseless Population)			Scheduled Castes		Scheduled Tribes		Literates	
					P	M	F	M	F	M	F	M	F
1	2	3	4	5	6	7	8	9	10	11	12	13	14
9 ANJAR TALUKA													
	Total	**Km.2 1,312 0 Hectares (131,200.09)**	**36,380**	**36,986**	**191,388**	**99,534**	**91,854**	**12,794**	**12,078**	**3,897**	**3,446**	**51,193**	**28,925**
	Rural	*Km.2 1,278.2 Hectares (127,824.91)*	*14,095*	*14,144*	*72,298*	*36,498*	*35,800*	*3,619*	*3,473*	*1,714*	*1,499*	*12,807*	*5,068*
	Urban	*Km.2 33.8*	*22,285*	*22,842*	*119,090*	*63,036*	*56,054*	*9,175*	*8,605*	*2,183*	*1,947*	*38,386*	*23,857*
RURAL AREAS													
1	Hirapar	1,284.14	92	92	437	241	196	6	4	39	27	87	15
2	Khirsara	2,824.97	218	218	1,086	528	558	22	28	..	..	104	32
3	Devisar	2,202.76	23	23	146	74	72	..	..	8	7	2	..
4	Amrapar	233.66	73	73	324	166	158	26	29	..	..	10	..
5	Jagatpar	676.79	50	50	199	103	96	..	..	..	..	17	..
6	Budharmora	1,559.13	152	152	767	393	374	19	12	14	9	119	23
7	Dhamadda	3,101.65	244	244	1,320	648	672	69	67	20	20	210	80
8	Dudhai	3,272.60	502	502	2,751	1,357	1,394	133	113	66	74	496	209
9	Khengarpar	338.58	16	16	90	45	45	..	..	14	11	21	18
10	Navagam	406.43	139	139	727	364	363	27	21	41	33	102	35
11	Chandrani	3,600.05	199	199	974	494	480	51	41	38	29	155	34
12	Kotda	1,778.37	212	212	933	467	466	42	39	11	7	133	39
13	Pashuda	1,911.60	85	86	391	198	193	16	14	14	14	55	4
14	Tapar	5,440.78	358	358	1,731	896	835	63	51	95	80	268	58
15	Lakhapar	2,464.19	200	200	1,009	487	522	35	42	20	24	165	48
16	Ambapar	371.09	194	194	917	458	459	25	24	..	..	128	33
17	Rapar	2,785.28	156	156	752	396	356	48	42	..	..	158	47
18	Khokhra	2,371.58	121	121	653	344	309	20	20	63	47	102	35
19	Jaru	1,826.80	119	119	546	284	262	20	20	15	14	63	13
20	Modsar	1,273.26	124	124	615	301	314	31	40	..	..	86	17
21	Sugariya	1,473.42	115	115	537	267	270	8	8	..	..	128	43
22	Ratnal	2,777.51	588	588	2,790	1,424	1,366	104	106	24	19	504	119
23	Ningal	2,734.23	223	223	1,206	602	604	77	80	5	4	194	47
24	Maringana	220.07	47	47	377	199	178	15	12	..	..	6	..
25	Bhadroi	366.48	52	52	232	100	132	34	42	..	..	4	..
26	Sapera	1,099.54	180	180	997	494	503	41	56	9	12	166	53
27	Ratatalav	1,707.56	14	14	66	34	32	11	11	11	10	6	..
28	Satapar	1,639.29	189	189	861	444	417	52	50	15	13	162	44
29	Pashwadi Mitha	883.01	83	83	394	206	188	25	22	.	..	37	5
30	Pashwadi Khara	1,016.55	73	73	385	197	188	37	27	44	51	26	2
31	Ajapar	1,232.44	93	93	446	215	231	17	14	11	14	65	12
32	Bhimasar	3,809.13	375	375	1,769	931	838	85	74	118	99	290	62
33	Varsana	1,090.60	49	49	226	107	119	..	..	..	..	3	3
34	Padana	1,164.89	275	275	1,542	852	690	67	58	389	269	77	24
35	Chudva	1,009.31	12	12	71	39	32	..	..	..	..	..	..

PRIMARY CENSUS ABSTRACT

MAIN WORKERS														
Total Main Workers (I–IX)		Cultivators (I)		Agricultural Labourers (II)		Household Industry–Manufacturing, Processing, Servicing and Repairs [V(a)]		Other Workers [III, IV, V(b) & VI to IX]		Marginal Workers		Non-Workers		Location Code No.
M	F	M	F	M	F	M	F	M	F	M	F	M	F	
15	16	17	18	19	20	21	22	23	24	25	26	27	28	1
														9
51,621	7,841	8,606	1,175	5,225	2,543	720	106	37,070	4,017	755	3,447	47,158	80,566	
20,048	*4,218*	*8,266*	*1,135*	*5,051*	*2,371*	*526*	*78*	*6,205*	*634*	*242*	*2,882*	*16,208*	*28,700*	
31,573	*3,623*	*340*	*40*	*174*	*172*	*194*	*28*	*30,865*	*3,383*	*513*	*565*	*30,950*	*51,866*	
129	6	81	1	24	3	1	1	23	1	..	4	112	186	1
268	18	172	..	61	18	..	..	35	—	..	..	260	540	2
38	2	36	2	2	..	..	..	—	..	4	40	32	30	3
114	8	72	..	39	8	1	..	2	—	..	78	52	72	4
75	5	..	..	44	5	1	—	30	—	..	29	28	62	5
205	60	153	47	18	10	5	1	29	2	2	131	186	183	6
389	11	96	..	180	10	47	1	66	—	—	45	259	616	7
641	93	223	20	153	65	44	3	221	5	33	141	683	1,160	8
22	..	8	..	11	—	—	—	3	..	—	6	23	39	9
198	5	60	1	81	4	6	—	51	..	..	2	166	356	10
265	7	99	—	117	—	18	4	31	3	1	81	228	392	11
291	14	112	3	104	7	15	2	60	2	12	89	164	363	12
116	61	85	43	24	18	3	—	4	—	—	57	82	75	13
481	165	170	23	181	137	17	1	113	4	1	127	414	543	14
298	238	191	184	41	51	..	—	66	3	..	1	189	283	15
284	30	209	7	23	19	9	2	43	2	..	248	174	181	16
254	22	181	10	33	12	5	..	35	..	—	111	142	223	17
192	86	126	18	45	65	10	3	11	..	1	20	151	203	18
153	56	123	42	6	14	11	..	13	..	—	12	131	194	19
178	18	112	2	45	16	—	..	21	..	..	—	123	296	20
152	127	84	2	50	125	1	..	17	—	..	5	115	138	21
721	18	378	6	132	7	12	..	199	5	29	32	674	1,316	22
314	4	160	1	31	1	33	1	90	1	..	1	288	599	23
107	1	5	—	3	..	3	1	96	—	..	..	92	177	24
60	5	27	—	30	3	1	2	2	..	—	..	40	127	25
267	80	151	8	41	57	6	—	69	15	2	13	225	410	26
20	11	1	..	17	11	—	—	2	..	..	2	14	19	27
272	43	135	4	64	38	7	—	66	1	—	3	172	371	28
126	17	89	9	32	8	1	..	4	..	—	..	80	171	29
125	9	71	1	35	8	..	..	19	..	..	14	72	165	30
136	10	77	8	37	2	..	—	22	..	..	..	79	221	31
551	149	250	80	68	42	5	..	228	27	3	93	377	596	32
60	9	38	3	10	4	1	—	11	2	..	—	47	110	33
532	315	142	103	..	2	2	1	388	209	..	—	320	375	34
26	13	16	6	—	..	—	—	10	7	—	..	13	19	35

Location Code No.	Name of Village/ Urban Agglomeration/ Town/ Ward	Area of Village in hectares & of Town/ Ward in Km.2	No. of Occupied Residential Houses	No. of Households	Total Population (including Institutional and Houseless Population)			Scheduled Castes		Scheduled Tribes		Literates	
					P	M	F	M	F	M	F	M	F
1	2	3	4	5	6	7	8	9	10	11	12	13	14
36	Modvadar	694.22	116	116	748	356	392	15	22	3	4	97	28
37	Varsamedi	4,378.98	322	322	1,516	746	770	67	85	22	24	285	123
38	Nagalpar Nani	309.82	66	66	523	263	260	..	..	..	..	183	113
39	Nagalpar Moti	982.40	532	532	2,507	1,284	1,223	202	182	6	5	767	499
40	Vidi	690.43	184	184	1,146	584	562	2	1	138	143	171	50
41	Sinugra	1,156.74	324	324	1,593	804	789	125	142	33	26	456	316
42	Khambhara	2,123.99	223	224	1,098	561	537	177	125	3	4	277	140
43	Pantiya	521.00	62	64	411	200	211	3	3	3	7	108	66
44	Lohariya Nana	374.02	..	..	Uninhabited			..	..	..	..	..	..
45	Vada	1,122.06	69	69	358	184	174	13	11	..	..	12	..
46	Hamirpar	358.88	..	..	Uninhabited			..	..	..	..	..	..
47	Lohariya Mota	394.52	71	71	448	232	216	32	29	..	..	119	92
48	Chandiya	1,694.07	210	211	1,145	581	564	77	76	4	8	289	120
49	Sarkhan	+	..	..	Uninhabited			..	..	..	..	..	..
50	Bhalot	1,079.62	102	102	470	247	223	34	25	18	16	62	22
51	Makhiana	1,508.70	39	39	262	142	120	9	4	..	..	22	11
52	Mathda	1,679.91	164	164	931	446	485	53	57	6	9	56	12
53	Khedoi	4,402.29	961	972	5,196	2,650	2,546	313	287	139	131	2,271	861
54	Mindhiala	563.04	166	167	733	334	399	99	107	..	..	98	16
55	Meghpar (Kumbhardi)	771.22	..	..	Uninhabited			..	..	..	..	..	..
56	Meghpar (Borichi)	1,304.13	52	52	257	132	125	27	16	..	..	35	11
57	Galpadar	779.94	552	556	2,775	1,388	1,387	184	191	53	48	682	338
58	Mithi Rohar	3,002.92	580	580	3,211	1,658	1,553	127	114	35	42	326	77
59	Kidana	2,035.37	388	388	2,105	1,041	1,064	85	77	..	..	324	87
60	Antarjal	964.45	370	370	1,911	979	932	83	70	51	31	375	126
61	Shinay	2,311.23	399	407	2,102	1,047	1,055	6	9	..	..	532	219
62	Devaliya	2,367.29	153	154	634	303	331	45	52	12	18	153	98
63	Kumbharia	1,608.00	106	106	479	241	238	50	46	7	3	120	56
64	Bhuvad	3,627.32	250	250	1,258	608	650	81	72	15	14	167	56
65	Chandioda	2,982.92	219	219	1,142	567	575	29	33	3	10	124	17
66	Valadiyabitta (West)	1,509.87	113	115	587	299	288	21	18	..	..	76	16
67	Valadiya Bitta (East)	1,789.78	153	153	680	339	341	36	38	..	..	117	12
68	Nagavaladiya	1,597.01	167	172	815	426	389	18	20	3	2	135	20
69	Vira	2,194.41	216	227	1,008	504	504	44	47	28	26	172	20
70	Chandrapar	228.08	3	1	23	12	11	..	..	..	..	2	1
71	Sangad	2,194.72	315	318	1,637	829	808	157	142	7	7	267	46
72	Mathak	1,874.89	259	259	1,267	625	642	25	25	..	..	234	34
73	Rampar	1,201.09	63	63	395	201	194	41	51	12	14	55	8
74	Tuna	1,134.40	439	439	2,434	1,214	1,220	113	129	29	20	467	203
75	Bharapar	986.22	42	42	226	116	110	..	..	..	..	22	..
	URBAN AREAS	Km.2											
7/VIII	Anjar (M)	17.81	6,342	6,369	33,623	17,037	16,586	991	963	1,016	951	10,495	7,219
	Ward No. I	N.A.	535	536	2,938	1,466	1,472	5	6	..	..	1,182	929
	II	N.A.	799	801	3,870	1,952	1,918	..	..	..	..	1,464	1,033
	III	N.A.	930	939	4,801	2,423	2,378	2	4	2	4	1,685	1,143
	IV	N.A.	743	749	3,745	1,876	1,869	..	..	..	..	1,534	1,284
	V	N.A.	642	644	3,833	1,896	1,937	560	575	..	..	806	69
	VI	N.A.	675	675	3,651	1,875	1,776	23	16	578	511	533	67
	VII	N.A.	638	638	3,426	1,754	1,672	51	41	156	158	911	14
	VIII	N.A.	714	720	3,749	1,924	1,825	336	315	268	267	1,016	586
	IX	N.A.	666	667	3,610	1,871	1,739	14	6	12	11	1,364	599
	Anjar Village	*5,377.22											

+ Incuded in the area of Makhiana Village (L.C. No. 51)

* This area has been included in the rural area of the Taluka.

PRIMARY CENSUS ABSTRACT

MAIN WORKERS														
Total Main Workers (I–IX)		Cultivators (I)		Agricultural Labourers (II)		Household Industry–Manufacturing, Processing, Servicing and Repairs [V(a)]		Other Workers [III, IV, V(b) & VI to IX]		Marginal Workers		Non-Workers		Location Code No.
M	F	M	F	M	F	M	F	M	F	M	F	M	F	
15	16	17	18	19	20	21	22	23	24	25	26	27	28	1
215	56	113	40	33	15	2	1	67	..	...	7	141	329	36
425	75	169	17	103	43	2	4	151	11	3	3	318	692	37
135	2	121	2	12	..	...	..	2	..	...	...	128	258	38
674	100	178	4	315	76	6	..	175	20	37	299	573	824	39
347	42	97	1	58	21	20	1	172	19	1	...	236	520	40
376	51	86	5	130	23	6	..	154	23	5	15	423	723	41
302	101	73	22	117	65	16	4	96	10	5	14	254	422	42
98	74	63	56	14	12	5	4	16	2	16	29	86	108	43
...	..	..	...	..	...	Uninhabited		...	..	...	..	...	..	44
93	57	70	43	21	12	..	...	2	2	14	36	77	81	45
...	..	...	...	..	...	Uninhabited		..	...	...	...	...	..	46
120	5	66	3	34	1	1	..	19	1	...	..	112	211	47
276	128	139	74	70	48	8	..	59	6	11	40	294	396	48
..	...	..	..	..	..	Uninhabited		...	...	..	...	...	...	49
118	77	81	52	33	23	..	1	4	1	...	...	129	146	50
105	9	14	..	3	9	...	...	88	..	..	23	37	88	51
251	71	160	1	69	67	10	2	12	1	...	..	195	414	52
1,381	288	326	32	650	216	36	8	369	32	20	165	1,249	2,093	53
202	15	27	...	41	14	111	..	23	1	...	2	132	382	54
..	..	..	..	..	...	Uninhabited		..	...	...	..	..	..	55
84	12	45	7	12	5	...	..	27	..	..	..	48	113	56
745	52	111	3	149	13	..	1	485	35	..	1	643	1,334	57
899	89	237	13	115	41	1	4	546	31	...	56	759	1.408	58
557	133	94	26	131	92	10	9	322	6	...	..	484	931	59
536	153	113	..	81	133	2	9	340	11	..	2	443	777	60
554	119	230	26	113	93	..	...	211	...	...	9	493	927	61
137	24	61	..	54	21	..	1	22	2	..	...	166	307	62
139	82	86	18	17	62	2	..	34	2	9	34	93	122	63
352	192	22	16	290	173	5	2	35	1	...	..	256	458	64
301	10	232	2	22	8	3	..	44	...	...	..	266	565	65
192	..	148	..	12	..	5	..	27	...	..	207	107	81	66
223	12	145	4	61	7	2	...	15	1	5	156	111	173	67
259	130	210	2	25	120	1	3	23	5	4	80	163	179	68
298	39	150	9	86	22	..	...	62	8	2	67	204	398	69
7	3	...	..	...	...	...	...	7	3	..	..	5	8	70
442	30	186	4	160	24	..	...	96	2	4	125	383	653	71
352	54	219	3	95	48	3	...	35	3	1	6	272	582	72
113	27	48	5	17	16	1	1	47	5	...	..	88	167	73
623	173	180	11	118	64	3	...	322	98	13	121	578	926	74
57	17	33	...	8	14	...	...	16	3	4	..	55	93	75
8,345	899	323	39	142	170	117	13	7,763	677	268	321	8,424	15,366	7/VIII
755	38	2	..	...	1	12	...	741	37	3	4	708	1,430	I
965	92	8	1	1	20	8	7	948	64	28	36	959	1,790	II
1,004	103	1	2	29	23	2	1	972	77	210	155	1,209	2,120	III
1,002	74	...	...	...	...	2	1	1,000	73	...	2	874	1,793	IV
947	70	...	..	..	..	47	3	900	67	5	22	944	1,845	V
942	138	88	30	31	29	2	..	821	79	7	80	926	1,558	VI
804	133	165	2	38	63	7	...	594	68	9	6	941	1,533	VII
938	145	55	4	43	34	17	1	823	106	6	9	980	1,671	VIII
988	106	4	..	...	...	20	...	964	106	...	7	883	1,626	IX

Location Code No.	Name of Village/ Urban Agglomeration/ Town/ Ward	Area of Village in hectares & of Town/ Ward in Km.²	No. of Occupied Residential Houses	No. of Households	Total Population (Including Institutional and Houseless Population)			Scheduled Castes		Scheduled Tribes		Literates	
					P	M	F	M	F	M	F	M	F
1	2	3	4	5	6	7	8	9	10	11	12	13	14
7/IX	Gandhidham (U.A)	N.A. Km.²	11,195	11,480	61,489	32,590	28,899	6,169	5,638	704	594	22,281	14,448
(i)	Gandhidham (M)	12.98	11,180	11,465	61,415	32,465	28,869	6,149	5,627	704	594	22,247	14,433
	Ward No I	N.A.	776	841	5,118	2,776	2,342	..	..	4	1	2,153	1,580
	II	N.A.	475	475	2,781	1,473	1,308	6	6	..	..	1,241	958
	III	N.A.	4,313	4,471	23,902	12,702	11,200	4,590	4,228	408	347	7,640	4,143
	IV	N A.	1,577	1,618	8,325	4,707	3,618	300	252	170	138	3,412	1,559
	V	N.A.	587	594	3,000	1.583	1,417	145	132	12	8	1,270	979
	VI	N.A.	1,137	1,149	5,874	2,903	2,971	81	82	27	20	2,274	1,984
	VII	N.A.	681	681	3,516	1,816	1,700	24	17	17	19	1,513	1,215
	VIII	N.A.	821	823	4,222	2,181	2,041	80	68	6	4	1,638	1,219
	IX	N.A.	813	813	4,677	2,405	2,272	923	842	60	57	1,106	396
(ii)	RailwayColony(O.G)	N.A.	15	15	74	44	30	20	11	..	..	34	15
7/X	Kandla (N.M.)	Km.² 2.97	4,748	4,993	23.978	13,409	10,569	2,015	28,004	463	402	5,610	2,190
	Ward No. I	N.A.	631	650	3,163	1,780	1,383	297	322	317	277	496	142
	II	N A.	1,408	1,477	7,900	4,315	3,585	1,155	1,130	74	66	2,403	1,214
	III	N.A.	1,049	1,055	5,080	2,893	2,187	186	182	42	35	1,342	427
	IV	N.A.	1,660	1,811	7,835	4,421	3,414	377	370	30	24	1,369	407

PRIMARY CENSUS ABSTRACT

MAIN WORKERS														
Total Main Workers (I–IX)		Cultivators (I)		Agricultural Labourers (II)		Household Industry–Manufacturing, Processing, Servicing and Repairs [V (a)]		Other Workers [III, IV, V(b) & VI to IX]		Marginal Workers		Non-Workers		Location Code-No.
M	F	M	F	M	F	M	F	M	F	M	F	M	F	
15	16	17	18	19	20	21	22	23	24	25	26	27	28	1
16,116	1,745	17	1	30	1	73	15	15,996	1,728	181	230	16'293	26,924	7/IX
16.098	1,742	17	1	30	1	73	15	15,978	1,725	181	230	16,267	26,897	(i)
1,498	78	2	—	..	..	12	1	1,484	77	7	3	1,271	2,261	I
752	51	1	..	1	..	4	..	746	51	—	5	721	1,252	II
6,242	736	—	—	1	..	26	7	6,215	729	109	161	6,351	10,303	III
2,478	160	7	..	18	..	16	1	2,437	159	1	8	2,228	3,450	IV
804	143	1	—	..	..	2	—	801	143	19	5	760	1,269	V
1,386	242	1	—	10	1	5	2	1,370	239	12	14	1,505	2,715	VI
818	122	5	1	—	..	3	2	810	119	23	23	975	1,555	VII
1,052	105	..	—	—	—	1	2	1,051	103	9	10	1,120	1,926	VIII
1,068	105	—	..	..	..	4	..	1,064	105	1	1	1,336	2,166	IX
18	3	..	—	..	—	—	—	18	3	..	..	26	27	(ii)
7,112	979	..	—	2	1	4	—	7,106	978	64	14	6,233	9,576	7/X
1,127	314	—	—	..	..	..	—	1,127	314	—	..	653	1,069	I
1,978	218	..	—	..	—	1	—	1,977	218	64	10	2,273	3,357	II
1,689	384	..	..	2	1	3	—	1,684	383	..	3	1,204	1,800	III
2,318	63	—	..	—	..	—	—	2,318	63	..	1	2,103	3,350	IV

APPENDICES TO PRIMARY CENSUS ABSTRACT

APPENDIX

Total, Scheduled Castes and Scheduled Tribes Population—Urban Block-wise

Location Code No.	Name of Town/Ward/ Urban Block	Total Population	Scheduled Castes	Scheduled Tribes
1	2	3	4	5
7/I	**Bhuj U.A.**	**70,211**	**2,656**	**2,253**
	Bhuj-M	**69,693**	**2,640**	**2,253**
	Total Ward : I	**4,945**	—	—
	Block No. 1	435	—	..
	2	573	—	..
	3	498	—	—
	4	459	—	—
	5	380	..	—
	6	456	—	—
	7	411	—	—
	8	484	—	—
	9	430	—	—
	10	446	..	—
	11	373	—	..
	Total Ward : II	**4,844**	**2**	—
	Block No. 12	429	1	..
	13	533	—	—
	14	412	..	—
	15	563	1	—
	16	449	—	..
	17	446	—	—
	18	421	—	—
	19	586	..	..
	20	447	—	..
	21	557	..	..
	Total Ward..III	**6,075**	**254**	**6**
	Block No. 22	268	—	—
	23	546	8	6
	24	419	92	..
	25	561	..	..
	26	536	..	..
	27	482	2	..
	28	456	..	—
	29	471	..	..
	30	450	—	..
	31	368	..	..
	32	550	..	—
	33	385	..	..
	34	583	152	—
	Total Ward: IV	**2,965**	—	**6**
	Block No. 35	466	..	..
	36	455	..	—
	37	386	..	—
	38	429	..	—
	39	342	..	6
	40	477	—	—
	41	410	—	—
	Total Ward: V	**5,077**	**246**	**7**
	Block No. 42	628	..	7
	43	422	..	—
	44	512	—	..
	45	408	..	—
	46	435	..	—
	47	386	206	—
	48	638	6	..
	49	666	..	..
	50	284	34	..
	51	480	..	—
	52	218	..	..
	Total Ward : VI	**5,622**	**406**	**17**
	Block No. 53	638	..	..
	54	477	..	—
	55	651	..	..
	56	581	9	..
	57	528	314	—
	58	599	..	..
	59	511	74	..
	60	595	..	..
	61	483	4	10
	62	559	5	7
	Total Ward: VII	**5,032**	7	3
	Block No. 63	578	..	..
	64	571	..	3
	65	591	—	—
	66	551	..	..
	67	516	..	..
	68	442	7	..
	69	639	—	..
	70	599	..	..
	71	545	—	..

APPENDIX—*Contd.*

Total, Scheduled Castes and Scheduled Tribes Population—Urban Block-wise

Location Code No.	Name of Town/Ward/ Urban Block	Total Population	Scheduled Castes	Scheduled Tribes
1	2	3	4	5
Total Ward : VIII		**6,999**	**16**	**4**
Block No.	72	531	..	4
	73	256	—	—
	74	492	..	..
	75	514	..	..
	76	667	—	—
	77	433	—	..
	78	498	..	..
	79	533	..	—
	80	447	..	..
	81	433	..	..
	82	438	—	..
	83	563	..	..
	84	580	—	..
	85	415	..	..
	86	199	16	..
Total Ward : IX		**5,967**	**680**	**341**
Block No.	87	516	—	—
	88	326	34	5
	89	602	5	5
	90	247	5	..
	91	659	133	46
	92	445	3	97
	93	199	90	—
	94	508	—	..
	95	712	..	9
	96	455	9	..
	97	493	186	—
	98	424	215	—
	99	381	..	179
Total Ward : X		**8,625**	**578**	**488**
Block No.	100	470	280	—
	101	411	46	3
	102	384	..	189
	103	483	6	..
	104	463	12	51
	105	537	2	13
	106	258	4	—
	107	459	..	..
	108	483	..	..
	109	438	5	..
Block No.	110	589	35	8
	111	918	121	188
	112	569	..	..
	113	613	..	..
	114	545	20	31
	115	518	14	..
	116	487	33	5
Total Ward : XI		**5,262**	**294**	**1,239**
Block No.	117	431	—	..
	118	449	—	196
	119	374	..	182
	120	360	50	256
	121	375	103	232
	122	234	5	37
	123	558	..	..
	124	334	..	76
	125	397	—	135
	126	378	..	—
	127	495	85	122
	128	325	51	3
	129	552	—	..
Total Ward: XII		**8,281**	**157**	**142**
Block No.	130	527	12	104
	131	761	8	8
	132	384	2	..
	133	454	—	..
	134	394	..	..
	135	390	..	—
	136	432	..	—
	137	444	..	..
	138	477	11	..
	139	229	7	4
	140	3,789	117	26
Total Ward: 00		**518**	**16**	**—**
Block No.	141	518	16	..
7/II Madhapar		**11,244**	**747**	**420**
Total Ward: I		**1,935**	**7**	**39**
Block No.	1	560	..	..
	2	519	7	37
	3	462	..	—
	4	394	..	2

APPENDIX-- *Contd.*

Total, Scheduled Castes and Scheduled Tribes Population—Urban Block-wise

Location Code No.	Name of Town/Ward/ Urban Block	Total Population	Scheduled Castes	Scheduled Tribes
1	2	3	4	5
Total Ward : II		**1,286**	..	..
Block No.	5	613	..	..
	6	673	..	..
Total Ward : III		**1,050**	..	..
Block No.	7	504	..	..
	8	546	..	..
Total Ward : IV		**1,217**	..	..
Block No.	9	457	..	..
	10	503	..	..
	11	257	..	..
Total Ward: V		**5,756**	**740**	**381**
Block No.	12	391	..	..
	13	569	..	..
	14	462	..	..
	15	599	..	..
	16	664	10	28
	17	433	..	..
	18	361	..	..
	19	723	..	..
	20	581	581	..
	21	348	18	..
	22	**625**	**131**	**353**
7/III Mundra NP		**10,149**	**982**	**430**
Total Ward: I		**1,935**	**292**	**8**
Block No.	1	332	..	1
	2	347	..	..
	3	599	94	..
	4	657	198	7
Total Ward : II		**2,154**	**95**	**149**
Block No.	5	329	..	..
	6	533	..	..
	7	602	71	3
	8	553	..	33
	9	137	24	113
Total Ward III		**1,777**	**17**	**15**
Block No.	10	397	17	4
	11	497	..	..
	12	622	..	..
	13	261	..	11
Total Ward : IV		**2,130**	**166**	**2**
Block No.	14	529	128	..
	15	583	..	..
	16	409	5	..
	17	609	33	2
Total Ward : V		**2,153**	**412**	**256**
Block No.	18	502	258	3
	19	432	..	..
	20	458	..	..
	21	274	14	138
	22	487	140	115
7/IV Mandvi-M		**32,114**	**2,531**	**1,568**
Total Ward: I		**2,143**	**3**	**4**
Block No.	1	654	..	..
	2	421	..	..
	3	371	..	..
	4	697	3	4
Total Ward: II		**3,270**	..	..
Block No.	5	521	..	..
	6	514	..	..
	7	538	..	..
	8	368	..	..
	9	348	..	..
	10	500	..	..
	11	481	..	..
Total Ward : III		**2,895**	**175**	..
Block No.	12	290	..	..
	13	454	4	..
	14	552	155	..
	15	475	16	..
	16	590	..	..
	17	534	..	..

APPENDIX—*Contd.*

Total, Scheduled Castes and Scheduled Tribes Population—Urban Block-wise

Location Code No.	Name of Town/Ward/ Urban Block	Total Population	Scheduled Castes	Scheduled Tribes
1	2	3	4	5
Total Ward IV		**2,664**	**108**	—
Block No.	18	605	49	..
	19	432	25	..
	20	538	15	—
	21	568	11	..
	22	521	8	—
Total Ward : V		**3,559**	**14**	..
Block No.	23	343	..	..
	24	542	..	—
	25	617	..	—
	26	493	2	—
	27	460	7	..
	28	679	5	—
	29	425	—	—
Total Ward : VI		**3,600**	**7**	—
Block No.	30	403	6	—
	31	534	—	..
	32	376	—	..
	33	496	1	—
	34	688	—	..
	35	458	..	..
	36	645	—	..
Total Ward : VII		**2,996**	—	..
Block No.	37	598	..	—
	38	610	—	..
	39	474	—	—
	40	603	—	—
	41	711	..	—
Total Ward : VIII		**5,038**	**1,617**	**501**
Block No.	42	568	2	—
	43	381	—	..
	44	434	—	225
	45	306	..	225
	46	610	610	—
	47	206	206	—
	48	537	532	..
	49	503	8	16
	50	271	—	10
	51	462	253	—
	52	449	6	25
	53	311	—	—
Total Ward : IX		**5,949**	**607**	**1,063**
Block No.	54	517	—	..
	55	523	..	—
	56	658	—	—
	57	464	26	13
	58	600	..	—
	59	587	—	—
	60	678	211	94
	61	521	370	..
	62	535	..	438
	63	657	..	372
	64	209	—	146
7/V Naliya VP		**7,120**	**471**	**317**
Total Ward : I		**1,545**	**6**	..
Block No.	1	320	..	—
	2	405	5	..
	3	506	1	—
	4	314	..	—
Total Ward : II		**1,809**	—	**8**
Block No.	5	335	—	—
	6	533	..	8
	7	263	—	..
	8	457	—	..
	9	221	..	..
Total Ward : III		**1,339**	**166**	**31**
Block No.	10	531	..	—
	11	579	..	—
	12	229	166	31
Total Ward : IV		**1,689**	**168**	**35**
Block No.	13	557	11	7
	14	497	16	..
	15	635	141	28
Total Ward : V		**738**	**131**	**243**
Block No.	16	389	43	197
	17	349	88	46

APPENDIX— *Contd.*

Total, Scheduled Castes and Scheduled Tribes Population—Urban Block-wise

Location Code No.	Name of Town/Ward/ Urban Block	Total Population	Scheduled Castes	Scheduled Tribes
1	2	3	4	5
7/VI	Rapar VP	10,521	1,026	643
Total Ward : I		1,641	130	40
Block No.	1	645	130	39
	2	433	..	..
	3	329	..	1
	4	234	..	..
Total Ward : II		1,003	1	15
Block No.	5	429	..	..
	6	574	1	15
Total Ward : III		1,587	122	15
Block No.	7	627	..	..
	8	583	74	15
Block No.	9	377	48	..
Total Ward : IV		1,474	308	12
Block No.	10	317	6	..
	11	475	208	12
	12	682	94	..
Total Ward : V		2,582	188	428
Block No.	13	652	..	..
	14	449	6	3
	15	295	138	12
	16	622	30	198
	17	564	14	215
Total Ward : VI		2,234	277	133
Block No.	18	691	29	31
	19	508	9	19
	20	525	62	57
	21	510	177	26
7/VII	Bhachau NP	13,923	685	646
Total Ward : I		2,968	1	4
Block No.	1	412	..	..
	2	356	..	..
	3	397	..	..
	4	469	1	4
	5	610	..	..
	6	364	..	..
	7	360	..	..
Total Ward II		2,387	377	..
Block No.	8	587	..	..
	9	430	..	..
	10	377	377	..
	11	540	..	..
	12	453	..	..
Total Ward : III		3,353	21	418
Block No.	13	598	3	13
	14	351	9	..
	15	384	..	..
	16	605	..	8
	17	581	3	195
	18	300	..	178
	19	534	6	24
Total Ward IV		5,215	286	224
Block No.	20	456	..	163
	21	360	..	..
	22	625	39	2
	23	588	38	18
	24	462	36	15
	25	325	51	..
	26	472	26	16
	27	433	..	..
	28	557	5	..
	29	476	..	..
	30	461	91	10
7/VIII	Anjar M	33,623	1,954	1,967
Total Ward I		2,938	11	..
Block No.	1	474	6	..
	2	555	..	..
	3	543	..	..
	4	584	..	..
	5	421	..	..
	6	361	5	..
Total Ward II		3,870	..	..
Block No.	7	423	..	..
	8	466	..	..
	9	504	..	..
	10	441	..	..
	11	497	..	..
	12	433	..	..
	13	478	..	..
	14	628	..	..

APPENDIX—*Contd.*

Total, Scheduled Castes and Scheduled Tribes Population—Urban Block-wise

Location Code No.	Name of Town/Ward/ Urban Block	Total Population	Scheduled Castes	Scheduled Tribes
1	2	3	4	5
Total Ward : III		**4,801**	**6**	**6**
Block No.	15	473	..	..
	16	481	..	..
	17	318	..	..
	18	596	..	..
	19	313	6	..
	20	433	..	..
	21	556	..	..
	22	534	..	..
	23	523	..	6
	24	574	..	..
Total Ward : IV		**3,745**	..	..
Block No.	25	438	..	..
	26	417	..	..
	27	465	..	..
	28	462	..	..
	29	518	..	..
	30	480	..	..
	31	414	..	..
	32	551	..	..
Total Ward : V		**3,833**	**1,135**	..
Block No.	33	504	3	..
	34	299	6	..
	35	544	..	..
	36	559	463	..
	37	354	171	..
	38	331	331	..
	39	479	41	..
	40	638	..	..
	41	125	120	..
Total Ward : VI		**3,651**	**39**	**1,089**
Block No.	42	465	24	..
	43	347	..	..
	44	441	..	..
	45	281	..	48
	46	486	..	486
	47	744	15	547
	48	323	..	..
	49	564	..	8
Total Ward VII		**3,426**	**92**	**314**
Block No.	50	332	..	6
	51	489	78	..
	52	593	..	..
	53	693	14	184
	54	588	..	124
	55	440	..	..
	56	291	..	..
Total Ward : VIII		**3,749**	**651**	**535**
Block No.	57	578	413	72
	58	276	143	37
	59	596	..	193
	60	633	47	167
	61	327	..	..
	62	412	45	35
	63	384	..	25
	64	543	3	6
Total Ward : IX		**3,610**	**20**	**23**
Block No.	65	307	..	..
	66	431	..	..
	67	368	..	..
	68	453	17	..
	69	633	..	23
	70	634	..	..
	71	784	3	..
7/IX	**Gandhidham U.A.**	**61,489**	**11,807**	**1,298**
	Gandhidham M	**61,415**	**11,776**	**1,298**
Total Ward : 1		**5,118**	..	**5**
Block No.	1	322	..	..
	2	422	..	..
	3	438	..	..
	4	277	..	..
	5	382	..	..
	6	329	..	..
	7	400	..	..
	8	627	..	..
	9	416	..	..
	10	258	..	5
	11	334	..	..
	12	430	..	..
	13	483	..	..

APPENDIX—*Contd.*

Total, Scheduled Castes and Scheduled Tribes Population—Urban Block-wise

Location Code No.	Name of Town/Ward/ Urban Block	Total Population	Scheduled Castes	Scheduled Tribes
1	2	3	4	5
Total Ward II		**2,781**	**12**	..
Block No.	14	281	12	—
	15	653	..	..
	16	591	..	—
	17	576	..	..
	18	680	..	..
Total Ward: III		**23,902**	**8,818**	**755**
Block No.	19	473	..	—
	20	333	..	—
	21	404	..	..
	22	291	..	..
	23	282	..	..
	24	360	28	—
	25	283	7	—
	26	399	10	..
	27	327	48	—
	28	750	339	5
	29	421	416	—
	30	174	174	—
	31	524	262	—
	32	525	492	—
	33	335	309	16
	34	572	223	34
	35	667	..	318
	36	732	..	24
	37	282	—	—
	38	452	—	..
	39	536	28	..
	40	824	..	5
	41	609	596	4
	42	678	422	179
	43	445	431	..
	44	642	539	—
	45	484	455	—
	46	456	435	..
	47	613	597	—
	48	501	..	..
	49	327	6	26
	50	545	4	1
	51	709	15	—
	52	365	..	—
	53	330	..	108
	54	638	—	—
	55	287	..	..
	56	409	—	—
	57	415	415	—
	58	359	459	—
Block No.	59	598	598	—
	60	367	24	5
	61	314	47	..
	62	446	439	—
	63	305	243	4
	64	292	18	—
	65	441	433	—
	66	236	236	—
	67	361	29	18
	68	509	22	..
	69	560	43	—
	70	301	14	..
	71	414	62	8
Total Ward: IV		**8,325**	**552**	**308**
Block No.	72	573	—	—
	73	544	..	—
	74	485	5	16
	75	563	..	13
	76	584	..	11
	77	562	18	6
	78	671	..	7
	79	658	—	—
	80	606	47	42
	81	595	49	18
	82	888	278	47
	83	488	26	51
	84	543	46	61
	85	565	83	36
Total Ward: V		**3,000**	**277**	**20**
Block No.	86	375	..	—
	87	614	20	8
	88	608	49	..
	89	496	60	12
	90	577	29	..
	91	330	119	..
Total Ward: VI		**5,874**	**163**	**67**
Block No.	92	453	42	18
	93	491	31	—
	94	581	3	10
	95	426	87	19
	96	585	—	—
	97	456	—	—
	98	394	—	—
	99	672	..	—
	100	616	—	—
	101	198	—	—
	102	397	—	—
	103	308	—	—
	104	297	—	—

APPENDIX—*Contd.*

Total, Scheduled Castes and Scheduled Tribes Population—Urban Block-wise

Location Code No.	Name of Town/Ward/ Urban Block	Total Population	Scheduled Castes	Scheduled Tribes
1	2	3	4	5
Total Ward VII		**3,516**	**41**	**36**
Block No.	105	667	6	5
	106	669	..	19
	107	625	..	12
	108	421	—	—
	109	550	35	..
	110	644	—	—
Total Ward, VIII		**4,222**	**148**	**10**
	111	516	6	..
	112	597	65	..
	113	714	14	5
	114	511	—	—
	115	648	..	—
	116	604	9	..
	117	632	54	5
Total Ward: IX		**4,677**	**1,765**	**117**
Block No.	118	573	55	18
	119	568	199	69
	120	559	559	..
	121	434	25	..
	122	544	115	..
	123	587	221	..
	124	544	280	..
	125	555	237	..
	126	303	74	30
Total Ward: OO		**74**	**31**	—
Block	127	74	31	—
7/X Kandla-NM		**23,978**	**4,019**	**865**
Total Ward: I		**3,163**	**619**	**594**
Block No.	1	319	40	19
	2	393	126	95
	3	708	251	268
	4	236	2	212
	5	485	44	..
	6	473	156	..
	7	549	—	—

Location Code No.	Name of Town/Ward/ Urban Block	Total Population	Scheduled Castes	Scheduled Tribes
1	2	3	4	5
Total Ward: II		**7,900**	**2 285**	**140**
Block No.	8	562	69	13
	9	446	15	39
	10	530	17	1
	11	527	74	—
	12	526	221	—
	13	359	357	..
	14	318	159	2
	15	438	190	2
	16	440	440	..
	17	502	502	—
	18	587	9	—
	19	655	36	9
	20	542	54	42
	21	437	64	22
	22	632	72	—
	23	399	6	—
Total Ward: III		**5,080**	**368**	
Block No.	24	226	7	
	25	532	152	..
	26	472	21	4
	27	504	25	—
	28	622	21	60
	29	632	37	—
	30	524	57	—
	31	549	31	12
	32	589	17	1
	33	430	—	—
Total Ward, IV		**7,835**	**747**	**54**
Block No.	34	351	24	7
	35	339	61	12
	36	372	28	..
	37	296	20	1
	38	805	15	..
	39	388	..	7
	40	511	—	—
	41	577	3	—
	42	499	..	—
	43	327	..	—
	44	356	52	..
	45	565	..	—
	46	632	332	—
	47	215	19	—
	48	483	38	..
	49	359	124	5
	50	410	7	18
	51	350	24	4