

CENSUS 1981

SERIES-5
GUJARAT

DISTRICT CENSUS HANDBOOK

PARTS XIII-A & B

TOWN & VILLAGE DIRECTORY

VILLAGE & TOWNWISE PRIMARY CENSUS ABSTRACT

JUNAGADH DISTRICT

R. S. CHHAYA
of the Indian Administrative Service
Director of Census Operations
Gujarat

CENSUS OF INDIA 1981

LIST OF PROPOSED PUBLICATIONS

CENTRAL GOVERNMENT PUBLICATIONS

Census of India, 1981 Series-5 Gujarat are being published in the following parts :

Part Number	*Subject Covered*
*I-A	Administration Report-Enumeration
I-B	Administration Report-Tabulation
*II-A	General Population Tables
*II-B	General Population Tables - Primary Census Abstract
III-A	General Economic Tables - B-Series (Tables B-1 to B-10)
III-B	General Economic Tables - B-Series (Tables B-11 to B-22)
IV-A	Social and Cultural Tables - C-Series (Tables C-1 to C-6)
IV-B	Social and Cultural Tables - C-Series (Tables C-7 to C-10)
V-A	Migration Tables - D-Series (Tables D-1 to D-4)
V-B	Migration Tables - D-Series (Tables D-5 to D-13)
VI-A	Fertility Tables - F-Series (Tables F-1 to F-19)
VI-B	Fertility Tables - F-Series (Tables F-20 to F-28)
*VII	Tables on Houses and Disabled Population
VIII-A	Household Tables (Tables HH-1 to HH-16)
VIII-B	Household Tables (Tables HH-17)
VIII-C	Report on Households
IX	Special Tables on Scheduled Castes and Scheduled Tribes
§ X-A	Town Directory
X-B	Survey Reports on Selected Towns
X-C	Survey Reports on Selected Villages
XI	Ethnographic Notes and Special Studies on Scheduled Castes and Scheduled Tribes
XII	Census Atlas

DISTRICT CENSUS HANDBOOK

XIII-A	Village and Town Directory
XIII-B	Village and Townwise Primary Census Abstract

* Published
§ Under Print

Note : (1) All the maps included in this publication are based upon Survey of India map with the permission of the Surveyor General of India.

(2) The territorial waters of India extend into the sea to a distance of twelve nautical miles measured from the appropriate Base line.

(3) (©) Government of India Copyright 1986.

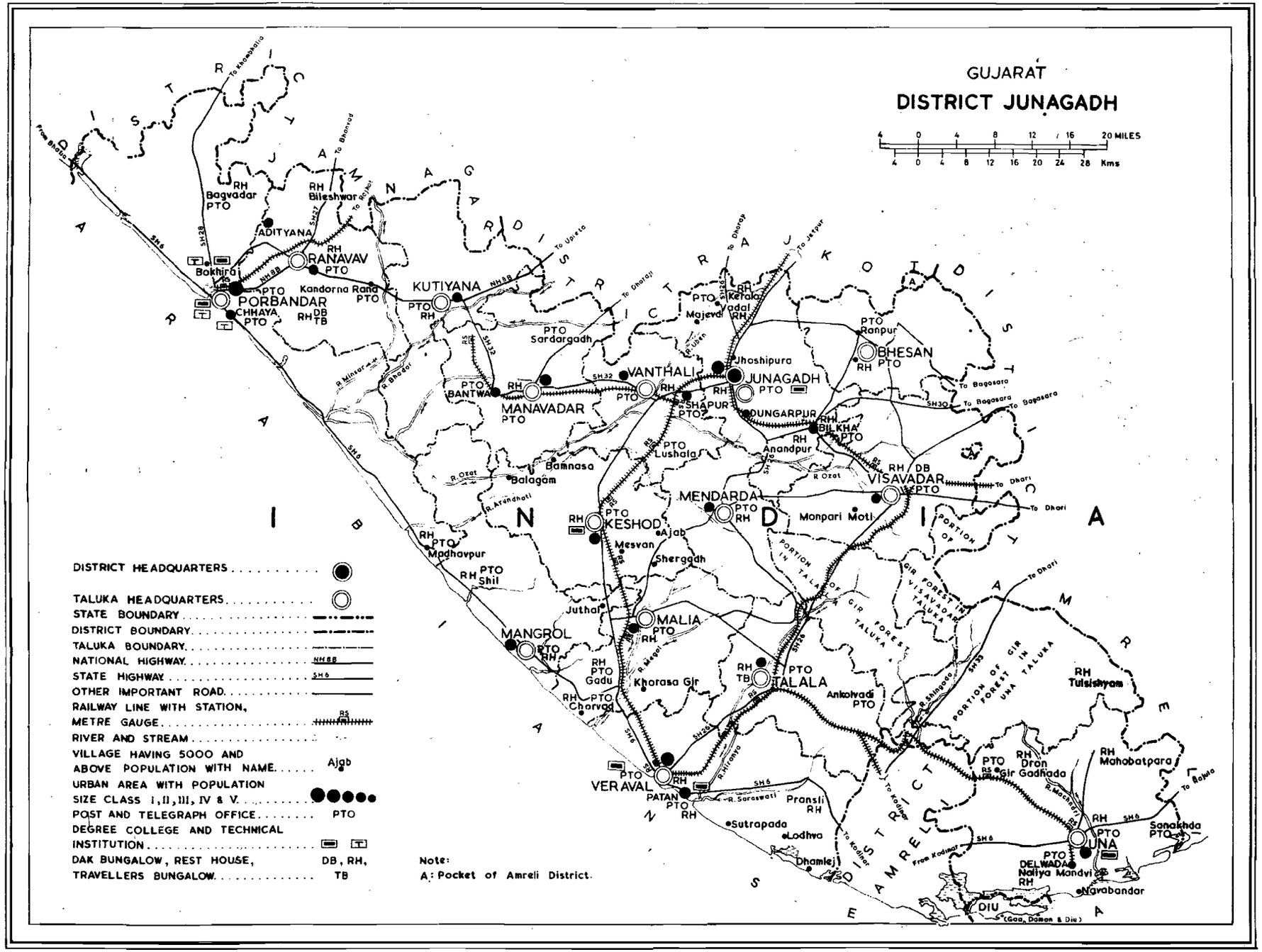
GUJARAT
DISTRICT JUNAGADH
4 0 4 8 12 16 20 MILES
4 0 4 8 12 16 20 24 28 Kms
DISTRICT HEADQUARTERS
TALUKA HEADQUARTERS
STATE BOUNDARY
DISTRICT BOUNDARY
TALUKA BOUNDARY
NATIONAL HIGHWAY NH88
STATE HIGHWAY SH6
OTHER IMPORTANT ROAD
RAILWAY LINE WITH STATION, METRE GAUGE RS
RIVER AND STREAM
VILLAGE HAVING 5000 AND ABOVE POPULATION WITH NAME Ajab
URBAN AREA WITH POPULATION SIZE CLASS I, II, III, IV & V
POST AND TELEGRAPH OFFICE PTO
DEGREE COLLEGE AND TECHNICAL INSTITUTION
DAK BUNGALOW, REST HOUSE, TRAVELLERS BUNGALOW DB, RH, TB
Note:
A: Pocket of Amreli District.
PORBANDAR
RANAVAV
KUTIYANA
MANAVADAR
VANTHALI
JUNAGADH
BHESAN
VISAVADAR
MENDARDA
KESHOD
MALIA
MANGROL
TALALA
VERAVAL
UNA
DELWADA
DIU
(Goa, Daman & Diu)
ARABIAN SEA
GULF OF KUTCH
GIR FOREST IN VISAVADAR TALUKA
PORTION OF GIR FOREST IN UNA TALUKA
PORTION IN TALUKA OF GIR FOREST



Somnath is the first of the twelve Swayambhu (self existent) Jyotirlingas of Lord Shiva. It is also one of the most important place of pilgrimage in India. It is great vicissitudes from the highest glory of utter devastation. During the historical times, temples were built several times one after another on the site of prehistoric temple.

The present new and grand temple is renovated on its old site on the appeal of Maharaja Jamsaheb, Sardar Vallabhabhai Patel, K.M. Munsi and N. V. Gadgil to the people of Saurashtra. This new temple is known as Kailas Nath Maha Meru Prasad

Gir is almost synonymous with lion. The forests of Gir are known all over the world as the last home of Asiatic lion. Here roam in the wild, these great Cats in their unbelievable maginficence beauty, power and pride. The Asiatic lion has taken its final refuge in the Gir forest about 100 years ago As per lion population of 1979, there are 205 lions in the Gir Forest.

CONTENTS

		Pages
1	FOREWORD	(v)—(vi)
2	PREFACE	(vii)—(ix)
3	Map of District	Frontispiece
4	Important Statistics	(xiii)—(xiv)
5	Analytical Notes and Tables	i—xliii
	(i) Census concept of rural and urban areas and other terms	i
	(ii) Brief history of district and District Census Handbook	iv
	(iii) Scope of Village Directory, Town Directory and Primary Census Abstract	v
	(iv) Physical aspects highlights of the changes in the jurisdiction of the district during the decade	vi
	(v) Major characteristics of the district particularly in relation to the economic resources	vii
	(vi) Brief discription of places of religion, historical or archacological importance and places of tourist interest in villages and towns	xiv
	(vii) Brief analysis of Village and Town Directory and Primary Census Abstract	xxi
	PART XIII-A VILLAGE & TOWN DIRECTORY	**1—260**
SECTION I-VILLAGE DIRECTORY		1—230
	List of Abbreviations used in the Village Directory	2
1	**Junagadh Taluka**	
	(i) Taluka Map	Facing page 3
	(ii) Alphabetic List of Villages	5
	(iii) Village Directory	6—15
2	**Mendarda Mahal**	
	(i) Taluka Map	Facing page 17
	(ii) Alphabetic List of Villages	19
	(iii) Village Directory	20—25
3	**Talala Taluka**	
	(i) Taluka Map	Facing page 27
	(ii) Alphabetic List of Villages	28—29
	(iii) Village Directory	30—39
4	**Patan-Veraval Taluka**	
	(i) Taluka Map	Facing page 41
	(ii) Alphabetic List of Villages	42—43
	(iii) Village Directory	44—55
5	**Malia Taluka**	
	(i) Taluka Map	Facing page 57
	(ii) Alphabetic List of Villages	59
	(iii) Village Directory	60—69

Pages

6 Mangrol Taluka

(i) Taluka Map — Facing page 71
(ii) Alphabetic List of Villages — 73
(iii) Village Directory — 74—81

7 Keshod Taluka

(i) Taluka Map — Facing page 83
(ii) Alphabetic List of Villages — 85
(iii) Village Directory — 86—93

8 Porbandar Taluka

(i) Taluka Map — Facing page 95
(ii) Alphabetic List of Villages — 97
(iii) Village Directory — 98—107

9 Ranavav Taluka

(i) Taluka Map — Facing page 109
(ii) Alphabetic List of Villages — 111
(iii) Village Directory — 112—119

10 Kutiyana Taluka

(i) Taluka Map — Facing page 121
(ii) Alphabetic List of Villages — 123
(iii) Village Directory — 124—129

11 Manavadar Taluka

(i) Taluka Map — Facing page 131
(ii) Alphabetic List of Villags — 133
(iii) Village Directory — 134—141

12 Vanthali Taluka

(i) Taluka Map — Facing page 143
(ii) Alphabetic List of Villages — 145
(iii) Village Directory — 146—151

13 Bhesan Mahal

(i) Taluka Map — Facing page 153
(ii) Alphabetic List of Villages — 155
(iii) Village Directory — 156—161

14 Visavadar Taluka

(i) Taluka Map — Facing page 163
(ii) Alphabetic List of Villages — 164—165
(iii) Village Directory — 166—177

15 Una Taluka

(i) Taluka Map — Facing page 179
(ii) Alphabetic List of Villages — 181—183
(iii) Village Directory — 184—205

		Pages
Appendix I	Talukawise Abstract of Educational, Medical and other Amenities	208—211
Appendix II	Land Utilisation Data in Respect of Non-Municipal Towns	212
Appendix III	Talukawise List of Villages where no Amenities, viz, Educational, Medical, Post and Telegraph, Market/Hat, Communication and Power Supply are available	212—213
Appendix IV	List of Villages according to the Proportion of Scheduled Castes and Scheduled Tribes to Total Population by Ranges	214—230
SECTION II-TOWN DIRECTORY		232—260
List of Abbreviations and Codes used in the Town Directory		233
Statement I	Status and Growth History	234—237
Statement II	Physical Aspects and Locations of Towns, 1979	238—241
Statement III	Municipal Finance, 1979	242—243
Statement IV	Civic and other Amenities, in Notified Slums 1979	244—247
Statement IV-A	Civic and other Amenities in Notified Slums, 1979	248—249
Statement V	Medical, Educational, Recreational and Cultural Facilities, 1979	250—255
Statement VI	Trade, Commerce, Industry and Banking, 1979	256—259
Appendix	Towns showing their Out growths with Population	260
PART XIII-B PRIMARY CENSUS ABSTRACT		1—143
Explanatory Note for Primary Census Abstract		2
DISTRICT PRIMARY CENSUS ABSTRACT		
1 General Primary Census Abstract		3-7
2 Scheduled Castes Primary Census Abstract		9—11
3 Scheduled Tribes Primary Census Abstract		13—15
VILLAGE / TOWNWISE PRIMARY CENSUS ABSTRACT		
1 Junagadh Taluka		19—25
2 Mendarda Mahal		27—31
3 Talala Taluka		33—39
4 Patan-Veraval Taluka		41—47
5 Maliya Taluka		49—53
6 Magnrol Taluka		55—59
7 Keshod Taluka		61—65
8 Porbandar Taluka		67—73
9 Ranavav Taluka		75—79
10 Kutiyana Taluka		81—85
11 Manavadar Taluka		87—91
12 Vanthali Taluka		93—97
13 Bhesan Mahal		99—103
14 Visavadar Taluka		105—111
15 Una Taluka		113—123
Appendix : Total, Scheduled Castes and Scheduled Tribes Population-Urban Block-wise		125—143

FOREWORD

The district census handbook (DCH), compiled by the Census Organisation on behalf of the State governments, is one of the most valuable products of the Census. The DCH is constantly referred to by planners, administrators, academicians and researchers. It is *inter alia* used for delimitation of constituencies, formulation of local level and regional plans and as an aid to District administration. The district census handbook is the only publication which provides Primary Census Abstract (PCA) data upto village level for the rural areas and ward-wise for each city or town. It also provides data on infrastructure and amenities in villages and towns, etc.

The district census handbook series was initiated during the 1951 Census. It contained important census tables and PCA for each village and town of the district. During 1961 Census the scope of the DCH was enlarged and it contained a descriptive account of the district, administrative statistics, census tables and a village and town directory, including PCA. The 1971 DCH series was planned in three parts. Part-A related to village and town directory. Part-B to village and town PCA and Part-C comprised analytical report, administrative statistics, district census tables and certain analytical tables based on PCA and amenity data in respect of villages. However, in some States it was confined to district census tables and in a few cases altogether given up due to delay in compilation and printing.

While designing the format of 1981 DCH series some new features along with the restructuring of the format of village and town directory have been attempted. At the same time, comparability with the 1971 data has also been kept in view. All the amenities except power supply in the village have been brought together in the village directory with the instruction that in case an amenity is not available in the referrent village the distance in broad ranges from the nearest place where the amenity is available may be given. The restructuring of the format of the village directory and incorporating more exhaustive data on infrastructure aspec particularly in relation to amenities and land-use pattern is expected to further meet the need of micro level planning for rural areas. It is expected to help not only in local area planning but regulating the provision of goods and services as well so as to minimise the regional imbalances in the process of development. A few new items of information have also been introduced to meet some of the requirements of the Revised Minimum Needs Programme. Such new items of information as adult literacy centres, primary health sub-centres and community health workers in the village have been introduced in the village directory with this objective in mind. The new item on approach to the village is to have an idea about the villages in the district which are inaccessible. A new column, "total population and number of households" has been introduced to examine the correlation of the amenities with the population and number of households they serve. Addition of two more appendices listing the villages where no amenities are available and according to the proportion of Scheduled Castes and Scheduled Tribes population to the total population has also been made with this view in mind.

The formats of the town directory have also been modified to meet the requirements of the Minimum Needs Programme by providing information on a few new items. A new statement on civic and other amenities in slums in Class-I and Class-II towns (Statement IV-A) has been introduced with this objective in mind. It is expected that this will help the planners to chalk out programmes on provision of civic amenities for the improvement of slums. The columns on Scheduled Castes and Scheduled Tribes population in statement IV relating to civic and other amenities and adult literacy classes/centres under educational facilities in statement V are also added *inter alia* with this view. A significant addition is class of town in all the seven statements of the town directory. The infrastructure of amenities in urban areas of the country can be best analysed by taking the class of towns into consideration. The

addition of the columns on civ ic administration status and population in a few statements also serves this purpose.

The format of the primary census abstract for the villages and towns has been formulated in the light of changes in the economic and other questions canvassed through the individual slip of 1981 Census.

In order to avoid delay in publication of 1981 DCH series it has been so designed that Part-A of the volume contains village and town directory and Part-B, the PCA of villages and towns including the Scheduled Castes and Scheduled Tribes PCA upto Tahsil/Town levels. At the beginning of the DCH a detailed analytical note supported by a number of inset tables based on PCA and non census data in relation to the infrastructure has been introduced to enhance its value. The district and Tahsil/Police Station/C D Block etc., level maps depicting the boundaries and other important features have been inserted at appropriate places, to further enhance the value of the publication.

This publication is a joint venture of the State Government and the Census Organisation. The data have been collected and compiled in the State under the direction of *Shri R. S. Chhaya* the Director of Census Operations, *Gujarat* on behalf of the State Government which has borne the cost of printing. The task of planning, designing and co-ordination of this publication was carried out by Shri N. G. Nag, Deputy Registrar General (Social Studies) of my office. Dr. B. K. Roy, Deputy Registrar General (Map) provided the technical guidance in the preparation of the maps. Data received from Census Directorates have been scrutinised in the Social Studies Division at the headquarters under the guidance of Shri M. M. Dua, Senior Research Officer. I am thankful to all who have contributed in this project.

NEW DELHI
the 26th April, 1982

P. PADMANABHA
Registrar General, India

PREFACE

The District Census Handbooks are printed during every decadal Census from 1951. These District Census Handbooks are prepared by the Census Organisation and DCHB unit of the State Government. These are published by the State Government at their own cost. The District Census Handbooks are the first Publications in the series of 1981 Census Publication. The Census Organisation has been collecting an enormous data both during the Census Enumeration period as well as after the Census Enumeration period. This data is very valuable to the Administrators, Economists, Planners, Research Workers, Scholars and other intelligentsia and also to the several institutions dealing with social-economic and developmental aspects of the State. It is absolutely necessary that this data after its collection is printed in the time and reaches the data users also in time. It is a matter of great satisfaction that the present volume is being published in the minimum possible time after the Census count.

The Census count in Gujarat State was taken during the period February-March 1981. The provisional figures collected through the District Census officers were published and presented to the Chief Minister of Gujarat State on 23rd March, 1981. After the declaration of the provisional count six Regional Tabulation Offices were opened at different places in the State. Three such Regional Tabulation Offices were opened at Ahmadabad, one at Vadodara, one at Surat and one at Rajkot. The Census records were edited and checked in these offices and the Primary Census Abstract for all the areas of the State were prepared. For this purpose 1,102 Tabulators, 184 Checkers and 61 Supervisors were temporarily engaged for a period of ten months. These offices were supervised by Deputy Directors of Census Operations who were taken on deputation from the State Government.

The District Census Handbook for the 1981 Census is published in two parts as follows :

I. Part A

(1) Village Directory

(2) Town Directory

II. Part B

District/Talukawise Primary Census Abstract

Both the Parts A and B of the District Census Handbook for 1981 Census have been combined and printed in one volume.

The Village Directory contains comprehensive information about the basic amenities available at the village leval such as medical, educational, drinking water, etc. The Town Directory also consists of information about the status, growth history, municipal finances, civic and other amenities, etc.

The Primary Census Abstract contains information about the number of occupied residential houses and households, total population including houseless and institutional population, literacy, Scheduled Castes/Scheduled Tribes population and the information pertaining to workers and non-workers. A special feature of the 1981 District Census Handbook is the inclusion of Scheduled Castes/Scheduled Tribes Primary Census Abstracts which gives complete District/Taluka/Townwise data on Scheduled Castes/Scheduled Tribes.

The data for the Village Directory has been collected through the Taluka Development Officers who in turn obtained the data from the village officials through their Statistical Assistants. In the District Census Handbook Cell this data subjected to a very close scrutiny and inaccuracies or deficiencies where noted were again got checked through the Statistical Assistants. For this purpose persons were deputed to the districts for obtaining the informations quickly. The area figures as reported by the village officials were also checked with the figures reported by the District Inspectors of Land Records. Utmost

care has been taken to see that the spellings of the villages are correct. Some of the data collected from the village level has also been cross-checked with the data which was supplied by the different Directorates and the Heads of the Departments of the State Goverment. The information pertaining to the District write-up (Item V of the Analytical Note) has been obtained through the Collector and the District Development Officers and the other district heads.

The data on Town Directory has been obtained through the various local bodies such as Municipal Corporation, Municipalities, Nagar Panchayats and Gram Panchayats. These were also checked in the Directorate by a Special Cell.

The Primay Census Abstract and Town Directory with their Inset Tables have been prepared in the Directorate whereas Village Directory alongwith its Inset Tables have been prepared in District Census Handbook Cell.

Maps

In each volume one district map showing the taluka boundaries, location of towns and villages having a population of 5,000, comunications, etc. has been printed. Taluka maps for each of the talukas in the district are also inserted in the District Census Handbook. These taluka maps indicate the boundaries of the villages and towns within the taluka and the location code numbers of each village. The maps were prepared in the map section of the Director of Census Operations.

Acknowledgement

The compilation of a huge mass of data which is printed in this book requires the active help and co-operation of the State Government in addition to the help and co-operation of all the officers and staff members of the Census Directorate. I am deeply indebted to Shri H. K. L. Kapoor, Chief Secretary to the Government of Gujarat for extending all help in the matter. Shri K. Rammoorthy who was working as Secretary, General Administration Department, during the Census Enumeration period extended his wholehearted co-operation. Shri V. Krishnamurthy who subsequently took over as Secretary, General Administration Department, also tookactive interest in the progress of Census work. I would like to make a special mention about the extra facilities granted by the State Government by way of creation of a Special Cell for the compilation of District Census Handbooks. One post of Deputy Director and several posts of Research Assistants, Statistical Assistants, Clerks and Typists have been sanctioned by the State Government specially for the coilmpation of the data. The services of all these persons were placed at the disposal of the Directorate for the compilation work.

Shri G. S. Shah, Director, Bureau of Economics & Statistics, Government of Gujarat, also rendered very valuable help by providing whatever data was required for cross-checks and by providing personnel for the Special Cell of District Census Handbook.

The Collectors and the District Development Officers incharge of the districts and the Municipal Commissioners incharge of the Municipal Corporation areas, have extended their wholehearted co-operation for the Census work. The Resident Deputy Collectors, the Deputy Collectors incharge of Sub-Divisionals, the District Statistical Officers, the Deputy District Development Officers, the Mamlatdars, the Taluka Development Officers, the Chief Officers of the Municipalities, the Deputy Mamlatdars and the Statistical Assistants at the District/Taluka levels, all played an important role in the Census work. I express my deep gratitude to all of them. After the Census count a large number of young boys and girls coming right from the schools and colleges were employed as Tabulators, Checkers and Supervisors and all of them worked very hard for the compilation of the useful data.

Shri P. T. Thakkar, Director of Printing and Stationery, Government of Gujarat, has taken the interest in the printing of the Handbooks. I here by acknowledge the valuable help, guidance and assistance rendered by him and other officers of the Printing Department. Shri P. K. Choksi, Printing Inspector in this Directorate, looked after the printing jobs very well.

In the Census Directorate Shri J. K. Patel, Deputy Director of Census Operations (Tech.) was looking after the Compilation Section so far as Census data was concerned. The collection and compilation of data for the Village Directory was looked after by Mrs. Neelaben A. Bhatt, Deputy Director whose services were placed at the disposal of the Directorate. Both these officers have put in hard labour for the compilation and printing of the data.

Shri K. H. Desai, Shri V. A. Sathe, Shri K. R. Shridharani and Shri S. D. Vadera, who were officers on deputation from the Gujarat Administrative Service, supervised the editing, checking and compilation work at the Regional Offices in Ahmadabad, Surat, Vadodara and Rajkot respectively. Shri P. J. Jhala and Shri M. A. Malwade, who were officers on deputation from the State Government from the Bureau of Economics and Statistics, supervised the editing, checking and compilation work at Regional Tabulation Offices in Ahmadabad. Shri V. H. Vasavada, Deputy Director from the General Administrative Service looked after the administration work. All these officers worked diligently and accurately during their service in the Census Organisation.

In the Directorate Shri J. K. Patel, Deputy. Director was assisted by Shri R. V. Sanghani and Smt. D. D. Jhala, Investigators and Satistical Asistants Shri K.P. Patel, Shri R.R Upadhyay, Kum. J.R. Megha, Smt. M.B. Patel and Smt. K.S. Mehta. The typing of Primary Census Abstract was undertaken in a special section which was headed by Investigator Shri M. H. Patel. In the State Cell of District Census Handbook Smt. Neelaben A. Bhatt, Deputy Director was assisted by the Assistant Director Shri V. R. Gandhi and Research Assistants Kum. T. K. Shah and Smt. S. B. Solanki and Statistical Assistants Smt. H. A. Patel, Smt. C. C. Mehta, Shri S. V. Patel and Shri P. K. Shastri.

In the Map Section the work of preparation of State/ District / Taluka maps was looked after by Shri K. M. Dhawale, Senior Geographer and Shri B. L. Arya, Geographer. They were ably assisted by Shri K. K. Patel, Artist, Sarvashri M. S. Bhatt and B. J. Modi Senior Draftsmen and Sarvashri D. A. Maroo, R. K. Joshi, G. M. Kosti, B. C. Trivedi and M.A. Shukla, Draftsmen.

The work of dictations and typing of notes, reports, tables, etc., was undertaken by Shri J. A. Harry, Confidential Assistant in the Directorate, diligently with speed and accuracy. He was assisted by a number of Typists in the office.

Limitations of space prevent me from making individual mention of all those who have contributed to the making of this volume so accurate and complete. Quite a large number of Assistant Compilers, Computors, Clerks, Typists, Proof Readers, Draftsmen, Artist, etc., have contributed valuable help in this work.

Finally, I would like to express my deep gratitude to Shri P. Padmanabha, IAS, Registrar General, Government of India, and Sarvashri K. K. Chakravorty, V. P. Pandey, N. G. Nag and Dr. B. K. Roy, Deputy Registrars General, for the guidance given to me from time to time.

AHMADABAD
18th August, 1982

R. S. CHHAYA
Director of Census Operations, Gujarat, Ahmadabad

IMPORTANT STATISTICS AND ANALYTICAL NOTES AND TABLES

IMPORTANT STATISTICS

		State *Gujarat*	District Junagadh
POPULATION TOTAL	Persons	34,085,799	2,100,709
	Males	17,552,640	1,074,605
	Females	16,533,159	1,026,104
RURAL	Persons	23,484,146	1,460,908
	Males	11,986,672	746,509
	Females	11,497,474	714,399
URBAN	Persons	10,601,653	639,801
	Males	5,565,968	328,096
	Females	5,035,685	311,705
DECENNIAL POPULATION GROWTH RATE 1971-81		+ 27.67	+ 26.80
AREA (Sq. Km.)		196,024.0	10,607.0
DENSITY OF POPULATION (Per Sq. Km.)		174	198
SEX RATIO (Number of Females per 1,000 Males)		942	955
LITERACY RATE	Persons	43.70	41.63
	Males	54.44	52.58
	Females	32.30	30.15
PERCENTAGE OF URBAN POPULATION TO TOTAL POPULATION		31.10	30.45
PERCENTAGE TO TOTAL POPULATION			
(I) MAIN WORKERS	Persons	32.23	29.58
	Males	52.19	49.51
	Females	11.03	8.70
(II) MARGINAL WORKERS	Persons	5.04	4.62
	Males	0.72	0.97
	Females	9.63	8.46

IMPORTANT STATISTICS—Contd.

		State Gujarat	District Junagadh
(III) NON-WORKERS	Persons	62.73	65.80
	Males	47.09	49.52
	Females	79.34	82.84
BREAK-UP OF MAIN WORKERS :			
PERCENTAGE AMONG MAIN WORKERS			
(I) CULTIVATORS	Persons	37.46	43.56
	Males	38.95	44.43
	Females	30.02	38.42
(II) AGRICULTURAL LABOURERS	Persons	22.65	20.71
	Males	17.59	17.07
	Females	48.08	42.42
(III) HOUSEHOLD INDUSTRY	Persons	2.44	2 56
	Males	2.42	2.75
	Females	2.48	1.43
(IV) OTHER WORKERS	Persons	37.45	33.17
	Males	41.04	35.75
	Females	19.42	17.73
PERCENTAGE OF SCHEDULED CASTES POPULATION TO TOTAL POPULATION	Persons	7.15	8.41
	Males	7.15	8.41
	Females	7.15	8.41
PERCENTAGE OF SCHEDULED TRIBES POPULATION TO TOTAL POPULATION	Persons	14.22	0.51
	Males	13.98	0.52
	Females	14.49	0.50
NUMBER OF OCCUPIED RESIDENTIAL HOUSES		5,854,862	328,490
NUMBER OF VILLAGES	Total	18,550	1,148
	Inhabited	18,114	1,071
	Uninhabited	436	77
NUMBER OF TOWNS		255	22

ANALYTICAL NOTES AND TABLES

1. Census concepts of rural and urban areas an other terms, viz., Census House, Household, Scheduled Castes, Scheduled Tribes, Literates, Main Workers, Marginal Workers, Non-Workers, etc.

The 1981 Census was carried out in Gujarat in two stages. The first stage of houselisting was completed in the months of June-July 1980. The houselists thus prepared provided a frame for the enumeration work. In the second stage the house to house Census enumeration was carried out from 9th February, 1981 to 28th February, 1981 with reference date as Sunrise of 1st March, 1981. The enumeration of houseless population was carried out on the night of 28th February, 1981. A revisional round was also taken from 1st March, 1981 to 5th March, 1981. In this revisional round the Enumerators recorded new births that had taken place after their last visit for enumeration but before the Sunrise of 1st March, 1981 and also any visitor(s) that had moved into household and who had been away from his/her/their place of normal residence throughout the enumeration period or an entire household that had moved into the jurisdiction of the enumeration during this period and which had not been enumerated before. The names of persons who had died after the enumeration period but before the Sunrise of 1st March, 1981 were deleted from the Individual Slips which had been filled up during enumeration period.

In Gujarat prior to the taking of 1981 Census a special programme of updating permanent house-numbering scheme in the different parts of the State was also carried out in co-ordination with the Local Bodies and State Government. The permanent house-numbering scheme in Gujarat was introduced during the 1971 Census and the District/Taluka Panchayats, Municipal Corporations, Municipalities, Nagar Panchayats and Village Panchayats played a very useful role in fixing the number plates on the houses and buildings.

After the Census count was over the Enumerators submitted the figures to the Charge Officers through their Supervisors. These figures were obtained by the Director of Census Open rations through the District Census Officers and the figures after compilation were declared on 23rd March, 1981 as Provisional Census Figures for 1981 Census. Paper i showing those figures was printed and published and distributed on a complimentary basis.

During the Census Operations mainly two Census records were filled up by the Enumerators in each block. These were (1) Household Schedules and (2) Individual Slips. The different concepts which were adopted during the houselisting stage as well as during the Census enumeration are as follows.

(I) Rural and Urban Areas

Rural Areas : The basic unit for rural areas is a revenue village which has a definite boundary. The revenue village may comprise several hamlets but the entire village has been treated as one unit for presentation of the data.

Urban Areas : Urban areas have been specifically defined for the 1981 Census. The criteria adopted during the 1981 Census was almost the same as adopted in 1961 and 1971 Censuses. The following criteria were adopted for classifying urban areas in the States :

(a) All places with a Municipality, Municipal Corporation or Cantonment Board or Notified Town Area.

(b) All other places which specified the following criteria :

1 A minimum population of 5,000;

2 At least 75 per cent of the male working population engaged in non-agricultural (and allied) activity;

3 A population of at least 400 persons per sq. km. or a population of 1,000 per sq. mile.

The slight variation of the criteria adopted in 1981 and that adopted in 1961-1971 Censuses was that during 1981 Census the persons working in activities such as fishing, logging, etc., were

treated as par with cultivators and agricultural labourers whereas in 1961–1971 Censuses these were treated as engaged in non-agricultural activity.

(II) Census House

A 'Census House' is a building or part of a building having separate main entrance from the road or common courtyard or staircase, etc., used or recognised as a separate unit. It may be occupied or vacant. It may be used for a residential or non-residential purpose or both. In case of a building having a number of flats or blocks which are independent of one another having separate entrances of their own from the road or a common staircase or a common courtyard leading to a main gate, were considered as separate Census houses.

(III) Census Household

A household is a group of persons who commonly live together and would take their meals from a common kitchen unless the exigencies of work prevented any of them from doing so. There may be a household of persons related by blood or a household of unrelated persons or having a mix of both. Examples of unrelated household are boarding houses, messes, hostels, residential hotels, rescue homes, jails, etc. These are called 'Institutional Households'.

(IV) Scheduled Castes/Scheduled Tribes

The Scheduled Castes and Scheduled Tribes as notified under the Constitution for Gujarat State have been treated as Scheduled Castes and Scheduled Tribes for the purpose of Enumeration. A list of such Scheduled Castes/Scheduled Tribes notified for Gujarat is as under :

GUJARAT

The Scheduled Castes and Scheduled Tribes Orders (Amendment) Act, 1976 (No. 108 of 1976, dated the 18th September, 1976)

Scheduled Castes

1 Ager
2 Bakad, Bant
3 Bawa Dedh, Dedh Sadhu
4 Bhambi, Bhambhi, Asadaru, Asodi, Chamadia, Chamar, Chambhar, Chamgar, Haralayya, Harali, Khalpa, Machigar, Mochigar, Madar, Madig, Mochi, Nalia, Telegu Mochi, Kamati Mochi, Ranigar, Rohidas, Roh it, Samgar
5 Bhangi, Mehtar, Olgana, Rukhi, Malkana, Halalkhor, Lalbegi, Balmiki, Korar, Zadmalli
6 Chalvadi, Channayya
7 Chenna Dasar, Holaya Dasar
8 Dangashia
9 Dhor, Kakkayya, Kankayya
10 Garmatang
11 Garoda, Garo
12 *Halleer*
13 Halsar, Haslar, Hulasvar, Halasvar
14 Holar, Valhar
15 Holaya, Holer
16 Lingader
17 Mahar, Taral, Dhegu Megu
18 Mahyavansi, Dhed, Dhedh, Vankar, Maru Vankar, Antyaj
19 Mang, Matang, Minimadig
20 Mang Garudi
21 Meghval, Meghwal, Menghvar
22 Mukri
23 Nadia, Hadi
24 Pasi
25 Senva, Shenva, Chenva, Sedma, Rawat
26 Shemalia
27 Thori
28 Tirgar, Tirbanda
29 Turi
30 Turi Barot, Dedh Barot

Scheduled Tribes

1 Barda
2 Bavacha, Bamcha
3 Bharwad (in the Nesses of the forests of Alech, Barada and Gir)
4 Bhil, Bhil Garasia, Dholi Bhil, Dungri Bhil, Dungri Garasia, Mewasi Bhil, Rawal Bhil, Tadvi Bhil, Bhagalia, Bhilala, Pawra, Vasava, Vasave
5 Charan (in the Nesses of the forests of Alech, Barada and Gir)
6 Chaudhri (in Surat and Valsad districts)
7 Chodhara
8 Dhanka, Tadvi, Tetaria, Valvi
9 Dhodia
10 Dubla, Talavia, Halpati
11 Gamit, Gamta, Gavit, Mavchi, Padvi
12 Gond, Rajgond
13 Kathodi, Katkari, Dhor Kathodi, Dhor Katkari, Son Kathodi, Son Katkari
14 Kokna, Kokni, Kukna

15 Koli (in Kutch district)
16 Koli Dhor, Tokre Koli, Kolcha, Kolgha
17 Kunbi (in the Dangs district)
18 Naikda, Nayaka, Cholivala Nayaka, Kapadia Nayaka, Mota Nayaka, Nana Nayaka
19 Padhar
20 Paradhi (in Kutch district)
21 Pardhi, Advichincher, Phanse Pardhi (excluding Amreli, Bhavnagar, Jamnagar, Junagadh, Kutch, Rajkot and Surendranagar districts)
22 Patelia
23 Pomla
24 Rabari (in the Nesses of the forests of Alech, Barada and Gir)
25 Rathawa
26 Siddi (in Amreli, Bhavnagar, Jamnagar, Junagadh, Rajkot and Surendranagar districts)
27 Vaghri (in Kutch district)
28 Varli
29 Vitola, Kotwalia, Barodia

(V) Literates

A person who can both read and write with understanding in any language is taken as 'literate'. A person who can merely read but cannot write is not literate. It is not necessary that a person who is literate should have received any formal education or should have passed any minimum educational standard.

(VI) Main Workers, Marginal Workers, Non-Workers

During the 1981 Census 'Work' had been defined as participation in any economically productive activity. Such participation may be physical or mental in nature. The work involves not only actual work but also effective supervision and direction of work.

The reference period for 'Work' is one year preceding the date of enumeration. The main-worker was a person who had worked for the major part of the year in that activity. By major part of the year it was intended to find out as to whether a person had worked for 183 days or more or in other words worked for six months or more. Those who had worked for less than six months or 183 days were treated as marginal workers. A Non-Worker was one who had no economical activity during the year.

The information on 'Workers, and Non-Workers' were obtained through Q. Nos. 14(a) to 16 of the Individual Slip. The main activity of workers has been classified into four categories, viz., cultivator, agricultural labourer, household industry and other worker. These terms are explained below :

Cultivator

For purposes of the Census a person is working as Cultivator if he or she is engaged either as employer, single worker or family worker in cultivation of land owned or held from Government or held from private persons or institutions for payment in money, kind or share. Cultivation includes supervision or direction of cultivation.

A person who has given out his/her land to another person or persons for cultivation for money, kind or share of crop and who does not even supervise or direct cultivation of land, will not be treated as cultivator. Similarly, a person working in another person's land for wages in cash or kind or a combination of both (agricultural labourer) will not be treated as cultivator.

Cultivation involves ploughing, sowing and harvesting and production of cereals and millet crops such as wheat, paddy, jowar, bajri, ragi, etc., and other crops such as sugarcane, groundnuts, tapioca, etc., and pulses, raw jute and kindred fibre crop, cotton, etc., and does not include fruit growing, vegetable growing or keeping orchards or groves or working of plantations like tea, coffee, rubber, cinchona and other medicinal plantations.

Agricultural Labourer

A person who works in another person's land for wages in money, kind or share is regarded as an agricultural labourer. He or she has no risk in the cultivation but he/she merely works in another person's land for wages. An agricultural labourer has no right of lease or contract on land on which he/she works.

Household Industry

Household Industry is defined as an industry conducted by the head of the household himself/herself and or by the members of the household at home or within the village in rural areas and only within the precinct of the house where the household lives in urban areas. The larger proportion of workers in a household industry

should consist of member of the household including the head. The industry should not be run on the scale of a registered factory which would qualify or has to be registered under the Indian Factory Act.

There may be an industry which is being run by a large joint family of more than 10 persons and where power is used or more than 20 persons where power is not used. In such cases, though only family members are involved, this is not to be treated as 'HHI'. Thus, the meaning of the term 'run on the scale of a registered factory' refers to such cases even if these are not registered as such.

The main criterion of a Household Industry is the participation of one or more members of a household. This criterion applies in urban areas too. Even if the industry is not actually located at home in rural areas there is greater possibility of the members of the household participating even if it is located anywhere within the village limits. In the urban areas where organised industry takes greater prominence, the Household Industry should be confined to the precincts of the house where the participants live. In urban areas even if the members of the household by themselves run an industry, but at a place away from the precincts of their home, it is not to be considered a Household Industry. It should be located within the precincts of the house where the members live in the case of urban areas.

A Household Industry should relate to production, processing, servicing, repairing or making and selling (but not merely selling) of goods. It does not include professions such as a Pleader or Doctor or Barber, Musician, Dancer, Waterman, Dhobi, Astrologer, etc., or merely trade or business, even if such professions, trade or services are run at home by members of the household.

Other Workers

All workers, i.e., those who have been engaged in some economic activity during the last one year, who are not cultivators or agricultural labourers or in Household Industry, are 'Other Workers'. The type of workers that come under this category include factory workers, plantation workers, those in trade, commerce, business, transport, mining, construction, political or social work, all Government servants, Municipal employees, teachers, priests, entertainment artists, etc. In effect, all those who work in any field of economic activity other than cultivator, agricultural labourer or household industry, are 'Other Workers'.

II. Brief history of the District and District Census Handbook

[A] History of the District

The history of the Junagadh district, formerly known as Sorath, forming part of Saurashtra, dates back to the hoary antiquity. Sorath is an ancient lend splendour, testimony of which can be had from the edicts of Ashok on a granite rock (256-B. C.) Rudradaman inscription (150 A. D.) and Skandgupta's inscription (457 A. D.)

Formerly the Sorath area was ruled by Chudasama Rajputs. During the reign of Ra' Khengar, Junagadh was one of the important States of that time. Breaking down of one the Anhilvada gates by Ra' Khengar during the absence of Sidhraj and the espousal by him of Ranak Devi who had been sought also in marriage by Sidhraj, promoted the letter toward the conquest of Sorath. In 1125 A. D. the Anhilwada army entered the province and over-ran the Ra' Khengar's dominions. Sidhraj put Ra' Khengar's son to death and carried off Ranak Devi in the hope of persuading her to be his wife. But she was unable to forgive the death of her husband and children and after cursing Sidhraj mounted the funeral pyre at Wadhwan where her shrine stends to this day. It is belived that the Chudasama Rajputs ruled this area since the 7th or 8th century, after which the political power went to Muslims. The well-known Muslim invasions in this area were brought by Mohamed Taglag, Ahmedsha and Mohamed Begada. Sorath came under the rule of Muslims when Ra' Mandlik was defeated by Mohamed Begada.

The founder of the last ruling dynasty in Sorath, Sherkhan-Babi, was originally a landlord of Ghogha bunder. He gradually took possession of Junagadh and the adjoining territories. The rulers of Babi family ruled the area

for about two centuries. The age-old monarchy was brought to an and in November. 1948 by the people themselves, by a popular agitation against the last ruling Nawab Mohabatkhan, who had desired to annex the State with Pakistan. But the popular agitation was so intense and powerful that the last ruler ran away to Pakistan to find refuge and the people of Junagadh acceded the State to the Indian Union.

Before the achievement of Independence another principal native state in the Sorath area was Porbandar, ruled by Jethwa Rajputs who trace their descent to Hanumanji. Upon the achievement of Independence, it merged with the State of Saurashtra. Other minor princely States in Sorath before 1947 were Mangrol, Manavadar, Bantwa, Sardargadh and Bilkha which from part of Sorath, now Junagadh district since 1949.

The district as then constituted comprised the former princely territories of Junagadh, Porbandar, Manavadar, Mangrol, Bantwa (Bada Majim), Bantwa (Chota Majim), Manpur, Thumbala, Sardargadh, Bilkha and parts of Gondal, Jetpur States and Lakhapadar thana.

In November, 1956, the States were reorganised and the bigger bilingual State of Bombay was formed with Vidarbha, Marathawada, Saurashtra and Kachchh regions and Junagadh district became a part of the bigger bilingual State.

Lastly, the Bombay State was bifurcated on 1st May, 1960 and separate States of Gujarat and Maharastra were formed. Since that date the Junagadh district became a part of the Gujarat State.

[B] History of District Census Handbook

Prior to the 1951 Census the Census figures were brought out villagewise under a booklet known as 'Village Handbook' which contained only the population totals of villages. These books were prepared by the Census Organisation on behalf of the State Government and published by the latter. It was for the first time in 1951 Census that a more detailed and well organised book known as 'District Census Handbook' was brought out by the Census Organisation. The 1951 Census Handbook contained the villagewise Primary Census Abstracts which also included the information on post offices, railway stations and the nearest bazars of each village. The Handbook also contained several district tables.

During the 1961 Census the District Census Handbooks were brought out which contained the Primary Census Abstracts as well as certain district tables.

During 1971 Census also the District Census Handbooks were published which in addition to the Primary Census Abstracts contained a Village Directory showing the different village amenities and land-use of all the villages in the district. A separate portion known as 'Town Directory' was also included in the District Census Handbook. The Handbook was divided into three subparts known as Part-A, which contained the Village Directory and Town Directory, Part-B which contained the Primary Census Abstracts and Part-C which contained the Introductory Essay, Official Statistics, etc.

For the 1981 Census the District Census Handbook is being brought out in two Parts, Part XIII-A and Part XIII-B. Part XIII-A will contain the Village and Town Directory whereas Part XIII-B will contain the Primary Census Abstracts both General and Scheduled Castes and Scheduled Tribes. The Part-C as it was brought out during the 1971 Census has been dropped.

III. Scope of Village Directory, Town Directory and Primary Census Abstract

The District Census Handbooks which are now being printed during every Census after the 1951 Census, are very important publications of the Census Organisation. With the emphasis by the Planning Commission on the 'Minimum Needs Programme' of the rural areas the District Census Handbook has become an important tool in the hands of the Administrators, Planners, Policy Makers and Academicians. For the 1981 Census the District Census Handbook has been divided into two parts which are combined in one volume. The details of the contents of each of these two parts are as follows.

PART-A : VILLAGE AND TOWN DIRECTORY

Village Directory

This Part-A contains the non-census statistics of each village and town in the district. The Village Directory gives villagewise particulars of amenities available for each village in the spheres of education, medical, power supply, drinking water, post and telegraph, communication, land-use, weekly markets and places of religious, historical and archaeological interests in the village. During the 1981 Census additional information regarding (1) copies of the newspapers coming in the village, (2) number of motor-cycles and scooters available in the village, (3) number of cars and jeeps available in the village and (4) number of tractors available in the village have been added. The above non-census data of the Village Directory was collected from the Taluka Development Officers of each Taluka Panchayat in the State. In Gujarat under the democratic decentralisation scheme the Panchayats are now exercising very wide powers and the post of Statistical Assistants are under the administrative and technical control of the Taluka Panchayats. Besides, the Talati-*cum*-Mantris at the village level who are the base village functioneries are also under the control of the Taluka Panchayats. The proforme for soliciting the information were despatched to the Talati-*cum*-Mantris through the Taluka Development Officers and thereafter they were filled up were checked by the Taluka Development Officers and also by the District Statistical Officers who work under the administrative and technical control of the District Panchayats. The data thus received was checked fully in the District Census Handbook Unit of the State Government. At the end of Village Directory a taluka abstract in Appendix-I of educational, medical and other amenities is also prepared and printed. Appendix-II which shows the land utilisation data in respect of non-municipal towns is printed. In Appendix-III the talukawise list of villages where no amenities relating to educational, medical, drinking water, post and telegraph, communication, power supply and market/hats, are available have been shown. Appendix-IV shows talukawise list of villages according to the proportion of Scheduled Castes/Scheduled Tribes population by ranges. The last two appendices have been included for the first time in the 1981 Census.

Town Directory

The Town Directory portion furnishing the data for each town in the district is exihibited in seven statements covering (1) the status and growth of the civic administration, (2) physical aspect and location of towns, (3) the civic finances of the towns, (4) the civic and other amenities in the towns, (5) the medical, educational, recreational and cultural facilities in the towns, (6) trade, commerce, industries and banking in the towns and lastly (7) the civic and other amenities in notified slums wherever they exist.

The non-census data for each of the towns for the Town Directory were obtained from the Municipal authority in case of municipal towns and for other towns the data were obtained from the concerned Nagar and Gram Panchayats. An Appendix showing the towns with their outgrowths with population is also prepared and attached at the end of the Town Directory.

PART-B : PRIMARY CENSUS ABSTRACT

Part-B gives for each village and for each ward of the town the primary census data incorporating area of the town in sq. kms. and of the villages in hectares, the number of occupied residential houses, the number of households, total population and its break-up by sex, Scheduled Castes and Scheduled Tribes population, literate population and working population by four broad categories, viz., (1) cultivators, (2) agricultural labourers, (3) those working in household industries and (4) other workers. There is a slight departure in the presentation from the 1971 categories which were in all nine categories.

The Scheduled Castes/Scheduled Tribes Primary Census Abstracts at the District/Taluka/town level are also printed in Part-B of the Handbook.

IV. Physical aspects, highlights on the changes in the jurisdiction of the district during the decade including its boundaries and any important event on geographic or geophysical aspect

There have been no major jurisdictional changes in the district boundaries during the last decade. The administrative jurisdiction of all the talukas of the district as shown in 1971 Census is the same during 1981 Census except a few changes in villages/towns which are as under :

Dungarpur of Junagadh taluka which was a revenue village of 1971 Census has been classified as a town for the purpose of enumeration in 1981 Census.

Lotakvadala (L. C. No. 65) of Junagadh taluka of 1971 Census is renamed as "Prabhatpur" by the State Government under GR No. NMC-1075-4635/CH-1 dt. 6-3-1978 in 1981 Census.

In addition to the above urban/rural changes 40 places are added as independent villages in 1981 Census as these villages have been reported to treat them as independent villages by the concerned revenue authorities. These villages are as under :

Sl. No.	Taluka	L.C.No.	Name of village
1	Mendarda	47	Jambudi Nes
2	Talala	97	Chhodia
		98	Kadali
		99	Lakadvera Nes
3	Mangrol	63	Chotilividi
4	Visavadar	99	Karkadi
		100	Panvi
		101	Bar Vania Nes
		102	Haldarva Nes
5	Una	19	Nawa Ugla
		189	Biliyat
		190	Sudavi
		191	Vanjara
		192	Vankidas
		193	Vakumbha
		194	Gola
		195	Chhela
		196	Kanek
		197	Pareva
		198	Oyna
		199	Mahuda
		200	Gafagal
		201	Bobadiya
		202	Giglani Gor
		203	Biliyat
		204	Bilivali Tali
		205	Piliyo Dhuno
		206	Chhatarla
		207	Laptni
		208	Aral
		209	Ganeshgali
		210	Gupti
		211	Hadkala
		212	Kandha-Vala
		213	Lamdhar
		214	Butada Kothi
		215	Damacha
		216	Marsupada Nes
		217	Tadhodiya
		218	Bharawala
		219	Tapakeshvar

Moreover, one village of Junagadh taluka and two villages of Porbandar taluka have been deleted from the village list of 1981 Census as these villages have been reported to be hamlets of nearby villages by the concerned revenue authorities. These villages are as under :

Sl. No.	Taluka/ Mahal	L.C. No.	Name of village during 1971 Census	L.C. No.	Name of villages in which included as hamlets during the 1981 Census
1	Junagadh	53	Gediya	51	Chorvadi
2	Porbandar	67	Goganbet	64	Garej
				67	Ratiya
		78	Mul Madhavpur	76	Madhavpur
3	Ranavav	38	Aditpara	XIV	Adityana Town

V. Major characteristics of the district particularly in relation to the economic resources, namely, Agriculture, Irrigation, Co-operation, Livestock and Animal Husbandary, Fisheries, Industries, Power Supply, Transport and Communication, Prices, Insurance, Education, Medical and Public Health, etc.

[1] Agriculture

(a) Land Utilisation

The total reporting area in the district in the year 1979-80 was 10.6 lakh hectares. The details of land utilisation for the year 1979-80 are as under :

Land Utilisation

Sl. No.	Classification of area	Area in '00 hectares
1	Forest	1,999
2	Barren and uncultivable land	225
3	Land put to non-agricultural use	506
4	Culturable waste	164
5	Permanent pasture and other grazing land	1,143
6	Land under miscellaneous tree crops and groves not included in area sown	--
7	Current fallows	314
8	Other fallows	126
9	Net area sown	6,078
	Total area	**10,555**

(*b*) *Area Under Major Crops*

Area under major crops in the year 1971-72, 1975-76 and 1980-81 are shown in the table below :

Area under different Crops

Sl. No.	Crop	Area under different crops (in '00 hectares)		
		1971-72	1975-76	1980-81
1	Bajri	609	589	440
2	Jowar	378	319	173
3	Wheat	379	222	275
4	Rice	69	23	28
5	Other Cereals	2	15	8
6	Total Cereals	1,437	1,168	924
7	Gram	76	79	56
8	Other Pulses	17	25	11
9	Total Pulses	93	104	67
10	Groundnut	3,784	3,971	3,874
11	Cotton	592	326	358
12	Sugarcane	57	64	78

The above figures reveal that the main food crops are Bajri, Jowar, Wheat, Rice and Gram whereas the main non-food crops are Groundnut and Cotton.

(*c*) *Yield per Hectare*

During the year 1971-72, 1975-76 and 1980-81 the yield per hectare of important crops in the district is as under :

Yield per Hectare

Sl. No.	Crop	1971-72	1975-76	(in Kg.) 1980-81
1	Wheat	2,023	2,014	2,701
2	Bajri	1,021	2,615	911
3	Jowar	928	1,262	2,048
4	Rice	925	1,532	1,625
5	Pulses	577	535	642
6	Groundnut	1,294	1,428	2,955
7	Cotton	463	319	377
8	Sugarcane	5,021	4,420	4,397

(*d*) *Crop Calendar*

The months of sowing and harvesting of different crops are given below :

Crop Calendar

Sl. No.	Crop	Months of sowing	Months of harvesting
1	Paddy	June-July	October
2	Wheat	November-December	February
3	Bajri	June-July	October
4	Jowar	June-July	October
5	Groundnut	June-July	October
6	Cotton	June-July	October

(*e*) *Scarcity*

The scarcity affected village in the district during the year 1971-72 to 1979-80 are as under :

Scarcity

Sl. No.	Year	Scarcity affected villages
1	1971-72	..
2	1972-73	956
3	1973-74	..
4	1974-75	877
5	1975-76	..
6	1976-77	..
7	1977-78	--
8	1978-79	1,092
9	1979-80	1,092

[2] Irrigation

The area irrigated by different crops for the year 1971–72, 1975–76 and 1979–80 are given below:

Area Irrigated by Crops

(in '00 hectares)

Sl. No.	Crops	1971–72	1975–76	1979–80
1	Wheat	379	222	416
2	Rice	69	33	30
3	Jowar	68	50	46
4	Sugarcane	57	64	96
5	Other food crops	85	105	145
6	Total food crops	658	474	733
7	Cotton	335	201	192
8	Groundnut	9	2	9
9	Fodder crops	111	100	128
10	Other non-food crops	3	5	9
11	Total non-food crops	459	308	368
	Total gross area under irrigation	**1,117**	**782**	**1,101**

The irrigated crops are mainly Wheat, Jowar, Rice Sugarcane and Fooder crops whereas other crops are mainly depending on the monsoon.

(*b*) *Sources of Irrigation*

During the year 1971–72, 1975–76 and 1979–80 the sources of irrigation are as follow :

Irrigation by Source

(in '00 hectares)

Sl. No.	Source	1971–72	1975–76	1979–80
1	Government Canals	23	35	37
2	Tanks	1	..	..
3	Wells	991	670	958
4	Other Sources	..	..	..
5	Net Area Irrigated	1,015	705	995
6	Gross Area Irrigated	1,117	782	1,101

The major source of irrigation in the district is wells followed by Government Canals.

(c) Minor Irrigation Scheme

During 1971 to 1980 minor irrigation schemes viz. (1) Rupen scheme was completed which provide a total gross command area of 1,491 hectares.

In addition to this a minor irrigation schemes under construction as on 1-1-81. viz. (1) Khihvad, (2) Farera, (3) Ishwaria, (4) Gunadajai, (5) Paswala, (6) Chhadavadi, (7) Ambakui, (8) Uakariya and (9) Sarswati. Total gross command area of 4,711 hectares will be irrigated under all these schemes.

(d) Medium Irrigation Scheme

In the year 1980–81 medium irrigation schemes and its ultimate potential and its achievement of potential and utilisation are given as below.

Medium Irrigation Scheme

(in '00 hectares)

Sl. No.	Scheme	Ultimate potential	Achievement at the end of 1980–81 Potential	Utilisation
1	Raval I	0.45	0.45	0.73
2	Raval II	5.23	2.22	..
3	Machhundri I	0.45	0.45	0.31
4	Machhundri II	8.50	1.27	..
5	Hiran	2.63	2.63	0.75
6	Hiran (New)	7.15	4.14	0.14
7	Ozat	2.39	2.39	2.10
8	Shingoda	3.75	1.88	..
9	Zanieshwari	1.65	1.65	1.33
10	Kalindri	2.56	2.56	0.06
11	Madhuwanti	2.19	2.19	0.90
12	Sorthi	2.40	1.86	0.46
	Total	**39.35**	**23.69**	**6.78**

[3] Co-operation

Co-operative societies have been playing an increasingly important role in the rural economy of this district during the last decade. A super structure of Co-operative societies with an apex bank at the state level, The District Central Co-operative Bank at the district level and Co-operatives societies at the village level is built up with the objective of strengthening the rural economy. The agricultural credit co-operative societies advance short and medium term loans to their members for purchasing seeds, fertilizers, agricultural

implements, etc. The head office of the District Co-operative bank is located at Junagadh.

The details regarding Co-operative societies during the year 1971-72, 1975-76 and 1979-80 are as under.

Co-operative Societies

Sl. No.	Co-operative Societies	Item	1971-72	1975-76	1979-80
1	Primary Agricultural Credit Societies	Societies	558	589	543
		Members (in '00)	880	1,110	1,232
2	Primary Non-agricultural Credit Societies	Societies	56	57	61
		Members (in '00)	230	430	500
3	Primary Consumers Stores	Societies	22	33	35
		Members (in '00)	48	54	76
4	Primary Marketing Societies	Societies	17	14	14
		Members (in '00)	13	12	13
5	Central and State Marketing Societies	Societies	1	1	1
		Members (in '00)	1	2	2
6	Primary Processing Societies (including Spinning)	Societies	2	5	5
		Members (in '00)	92	91	117
7	All other types of Primary Societies	Societies	272	433	652
		Members (in '00)	134	186	291
8	All other types of Societies (Central and State)	Societies	3	4	5
		Members (in '00)	9	37	45

The data reveal an increasing trend in the field of Co-operative Societies.

It would be observed from the above figures that during the year 1979-80 a majority of the Co-operative Societies are Primary Agricultural Credit Society. The number of Co-operative Societies have increased from 931 in 1971-72 to 1,316 in 1979-80.

During the decade the scheduled banks have also increased their credit activities in the different spheres of agriculture, industry, etc.

[4] Livestock and Animal Husbandary

(a) Livestock

According to the Livestock Censuses of 1972 and 1977 the cattle population of the district is found to be distributed as under :

Livestock

Sl. No.	Category of Livestock	1972	1977
I	**Total Livestock**	**950,028**	**916,059**
	A Bullocks and Cows	520,295	490,394
	(1) Males over 3 years	217,921	204,913
	(2) Females over 3 years	152,974	149,368
	(3) Young stock	149,400	136,113
	B Buffaloes	222,726	206,976
	(1) Males over 3 years	3,036	1,997
	(2) Females over 3 years	140,521	134,274
	(3) Young stock	79,169	70,705
	C Sheep	95,493	88,271
	D Goats	98,780	118,964
	E Horses and Ponies	6,228	6,274
	F Mules	118	4
	G Donkeys	4,724	4,058
	H Camels	1,641	956
	I Pigs	23	162
II	*Poultry*	73,372	85,560

It will be seen from the above statement that there is a considerable decrease in the livestock population between 1972 and 1977.

The number of poultry birds have increased from 73,372 to 85,560.

During the year 1979-80 there were 15 veterinary dispensaries and 21 stockmen centres. There are poultry farms at Junagadh and Keshod in the district. There were 88 Primary Milk Co. Operative Societies in the year 1979-80.

(b) Agricultural Tools and Implements

The following table shows the agricultural implements in the district during the year 1972 and 1977 as per the Livestock Census.

Agricultural Implements

Sl. No.	Agricultural Implement	1972	1977
1	Plough	92,357	88,354
	(1) Wooden	79,910	69,465
	(2) Iron	12,447	18,889
2	Carts	86,014	75,522
3	Sugarcane Crushers	610	622
4	Oil Engines	65,678	70,598
5	Electric Motors & Pumps	7,208	11,868
6	Tractors	401	449

It will be observed from the above table that the use of modern agricultural implements like Iron Ploughs, Oil Engines, Electric Motors and Pumps and Tractors indicate an increasing trend during the period of 1972–77.

[5] Fisheries

There are fishing activities in six talukas namely Una, Kutiyana, Porbandar, Malia, Mangrol, Patan-Veraval. According to livestock Census 1977, 33,899 persons were engaged in these activities. There were 18 fishing Co-operatives Societies in the year 1979–80 in this district. The total fish production during the year 1979–80 was 147 tons.

[6] Industries

The following table gives the details of important industries classified by major groups of industry during the year 1981.

Distribution of Important Industrial Establishments by Major Industry Groups

Sl. No.	Major Group	Description	No. of establishments	No. of persons employed
1	31	Manufacture of chemical & chemical products (except products of petrolium and coal)	36	5,263
2	20–21	Manufacture of food products	205	8,207
3	23	Manufacture of Textiles	60	4,086
4	32	Manufacture of non-metalic mineral products	34	1,800
5	34	Manufacture of Metal product & parts except machinery and transport equipment	39	1,022
6	97	Repair services	13	985
7	40	Manufacture of electricity	13	797

Establishment engaged in the manufacture of chemical and chemical products (except of petrolium and coal) provided employment to a major portion of the industrial workers, followed by manufacture of food products. These two industries together provided employment to 58.83 per cent of the industrial workers.

The establishment engaged in manufacture of cotton textiles, manufacture of non-metallic mineral products and manufacture of metal products and parts except machinery and transfer equipment covers 30.17 per cent of total industrial workers.

During the houselisting operations for the 1981 Census an Economic Census was also conducted in the year 1980 alongwith the Houselisting Operations. The Economic Census was conducted through Bureau of Economics and Statistics at the State Level and through the Central Statistical Organisation at the National Level. The preliminary provisional results of Economic Census 1980 have been published by the State Bureau. According to the provisional figures the total enterprises in Junagadh district in both rural and urban areas 64,699. Out of which 4,665 are agricultural enterprises whereas 60,034 are non-agricultural enterprises. The total number of persons actually working in these enterprises are 172,572. Out of which 13,065 persons are working in agricultural enterprises, whereas 159,607 persons are working in non-agricultural enterprises.

During the 1981 Census out of total 621,307 workers 43.56 per cent were cultivators, 20.71 per cent were agricultural labourers, 2.57 per cent were household industries and 33.16 per cent were other workers.

The District Industrial Centre was establishment at Junagadh on 1-5-78. This centre also provides term loans to new enterprenturs and also provides working capital requirements of the industries. The centre also helps the industries for building up the infrastructure facilities and providing raw materials.

There were 147 small scale industrial units at the end of 1980. A large number of small scale industries are pertaining to Chemicals Industry (25), followed by food products, (17) Glass Earthwere and Cement Products (16) and Paper and Paper Products (11) etc.

There are 3 Industrial Estates managed by Gujarat Industrial Development Corporation in the district at the end of the year 1980.
(1) Junagadh, (2) Porbandar, (3) Veraval.

Industrial Estates at Visavadar, Junagadh, have also been planned by the Gujarat Industrial Development Corporation in the district.

The total number of sheds completed in all these estates as on 31-3-81 were 96 sheds and 2 sheds are under construction wereas construction of 10 sheds were yet to be started. The total number of persons employed in these units were 1,110 as on March 1981.

[7] Trade and Commerce

There were 42 joint-stock companies in the district as on 31-3-80 with authorised capital of 243.33 lakh and paid up capital of 105.71 lakh.

In the year 1978 there were 119 Commercial Banks at 56 places in the district whereas there were 50 Co-operative Banks at 35 places.

[8] Power Supply

The Gujarat Electricity Board is the chief source of electric power in the district. The use of electricity both in rural and urban area has increased during the last decade.

During 1971 Census 253 villages were electrified within a decade the number of villages electrified has increased to 848 which covers 79.18 per cent of the total inhabited villages of the district.

[9] Transport and Communication

(a) Roads

In the year 1971-72, the total road mileage was 2,252 kms. which increased to 2,569 kms. in the year 1980-81. The detail information regarding types of road for the year 1971-72, 1975-76 and 1980-81 are as under :

Roads

(in kms.)

Sl. No.	Year	National Highway	State Highway	Major District Roads	Other Roads	Village Roads	Total
1	1971-72	60	560	517	479	636	2,252
2	1975-76	75	597	535	552	585	2,344
3	1980-81	60	602	486	559	862	2,569

It would be observed from the above table that there is a improvement in the net work of roads in the district.

(b) Railways

There are 364 kms. of railways in the district and the number of railway stations are 49. All the talukas except Kutiyana, Bhesan, Mangrol and Mendarda are connected by railways.

(c) Ports

There are 6 ports in Junagadh district namely Porbandar, Veraval, Mangrol, Madhwad, Navabandar, Rajpara.

(d) Post and Telegraph

All the towns of district have post and telegraph and phone facilities. The villages with post, telegraph and phone facilities are 520, 14, 163 respectively.

(e) State Road Transport

Out of 1,071 inhabited villages, 892 villages are connected by State Road Transport buses.

(f) Air Services

The district is served by aerodrame located at Keshod and Porbandar. Junagadh is linked by air with Bombay.

[10] Prices

The retail prices per kilogram of some of the important commodities during the month of January 1971, January 1976 and January 1981 are as follows :

Retail prices per kg. (in Rs.)

Sl. No.	Commodity	Jan. 1971	Jan. 1976	Jan. 1981
1	Rice-Fine	1.75	3.07	3.40
2	Rice-Medium	1.55	2.45	2.70
3	Rice-Coarse	1.30	2.07	2.20
4	Wheat-Medium	1.21	2.03	1.90
5	Wheat-Coarse	1.10	1.93	1.80

Retail Prices per kg. (in Rs.)

Sl. No.	Commodity	Jan. 1971	Jan. 1976	Jan. 1981
6	Jowar	0.80	1.30	1.70
7	Bajri	0.82	1.25	1.75
8	Gram Dal	1.40	2.75	5.70
9	Tur Dal	2.33	3.37	6.80
10	Groundnut Oil	4.55	5.10	12.40
11	Gur	N.R.*	N.R.	4.00
12	Sugar	1.76	4.60	7.35

Not Reported

[11] Insurance

The Life Insurance activity in the district during the year 1971–72, 1975–76 and 1980–81 is shown below :

Life Insurance Activity

Sl. No.	Year	No. of Policies	Sum Assured (in Lakhs)
1	1971–72	6,241	447.69
2	1975–76	7,003	718.14
3	*1980–81*	*5,665*	*706.66*

[12] Education

Education plays an important role in the National Development Programme. Primary education is compulsory both for boys and girls in the age group 6–11 years. The State Government has been making all efforts to provide at least one Primary School in each village of the State so that the basic necessity can be within the reach of every rural citizen. After the formation of District Panchayats in Gujarat, the function of primary education has been transferred to the District Panchayats in the rural areas, whereas in urban areas the same is under municipalities.

Education facilities in the district for the year 1971–72, 1975–76 and 1979–80 are as under:

Education Facilities

Sl. No.	Education		1971–72	1975–76	1979–80
1	Primary Education	Institutions	1,098	1,119	1,188
		Pupils	217,920	272,771	335,779
		Teachers	5,620	6,633	7,564
2	Secondary Education	Institutions	116	131	167
		Pupils	30,446	48,151	61,745
		Teachers	1,149	1,427	1,935
3	Higher Education	Institutions	9	12	13
		Pupils	4,809	9,470	6,940
		Teachers	231	320	246

[13] Medical and Public Health

(*a*) *Medical Institutions in Rural Areas*

There are 2 hospitals, 102 dispensaries, 171 family planning centres, 5 primary health centres, 160 primary health sub-centres, 24 maternity and child welfare centres and 452 community health workers in the district.

(*b*) *Medical Institutions in Urban Areas*

Hospital facilities are available in a 9 towns viz. Bantwa, Bilkha, Junagadh, Keshod, Malia, Manavader, Mangrol, Mendarda, Patan-Veraval Dispensaries are available in 12 towns viz. Bilkha, Delwada, Junagadh, Keshod, Malia, Mangrol, Mendarda, Patan-Veraval, Porbandar, Ranavav, Vanthli, Visavadar. All the towns have family planning centre, except Chhaya and Veraval towns. There are 14 towns Bantwa, Delwada, Keshod, Kutiyana, Malia, Manavadar, Mangrol, Patan-Veraval, Porbandar, Ranavav, Shapur, Talala, Vanthli and Visavadar have the facility of Health Centre. 3 towns viz. Keshod, Patan-Veraval and Una have facility of T. B. clinic.

VII. Brief description of places of religious, historical or archaeological importance and places of tourist interest in the villages/towns of the district

Sl. No.	Name of Taluka/Mahal	L.C. No.	Name of Town/ Village	Details of religious, historical or archaeological interest
1	2	3	4	5
1	Junagadh	1	Junagadh	Junagadh is a town of historical importance. It is Situated at the foot of the celebrated mount girnar. The town Junagadh derives its name from the old fortress situated in the uparkot (Citadel). The uparkot forms the ancient Junagadh, which was named mustafabad by Mahmud begada. There are two step-wells one of which, the adi kadi vav (15th century) named after two maid servants of Ra' Navghan has a long staircase. The Navghan well built by Ra' Navghan and completed by his son Ra' Khengar in the 11th century cut to a great depth out of soft stone has an imposing circular staircase. The narsinh Mehta's Choro, On the eastern side of the town near the majevadi gate, there is a place called Narsinh mehta's choro. The Ranchhodji mandir, For a devout Vaishnav in particular and for other Hindus in general. the Ranchhodji temple situated in the heart of the town. is a place worth vtsiting. Shree swaminarayan temple, The circumference of the temple proper is 278 feet. It is a place of pilgrimage for the followers of the Swaminarayan sect. The haveli, the haveli is the temple of Lord Shree Krishna. The willingdon Dam The Willingdon Dam is situated to the east of the town and near the foot of the Datar Hill. The hills surrounding on the the three sides and a garden in the front it affords a beautiful view. City Rajmahel. A part of this palace was called Ayna Mahel (the palace of Mirrors). the walls of which are studded with mirrors The Girnar The Mount Girnar is mentioned in old publications as Ujjayant, Urjayant or Raivatak. It was called Girinarayan in later years and is now called Girnar. The sacred Mount Girnar with its rugged pinnacles and the winding flights of steps stands to the easte of the city of Junagadh with five peaks, namely; (1) the Amba Mata, (or the Girnari goddess) crowning the first peak, Visited by the newly weds to ensure nuptial bliss. (2) Gorakhnath. the highest of all and the culminating point of Girnar, 3,065 feet above sea level, (3) the oghad Shikhar, (4) Guru Dattatray on the top of this lottiest crag clings a litte shrine dedicated to Gorakhnath and (5) Kalka's peak supposed to be the resort of Aghoris. The main entrance to the hill is in front of the Uparkot which is a fortified place containing jain temples, the principal being that of Neminath, the presiding Thirthanker of this place. Among places of religious importance may be mentioned three kunds or reservoirs, namely the Gau Mukhi, Hanuman Dhara and kamanadak kund. A temple of wagheshwari or vageswari Mata stands to the right of the road leading to Damodar kund, kund is named after krishna or Damodar-'Dam' means rope and 'Udar' means belly, alluding to the rope with which krishna's mother tied him. Damodar kund. is the temple of Bhavnath Mahadev and Chadani vav. The adjoining hill of Datar, 845 metres above sea-level is a Muslim shrine which is held sacred by the Muslims due to its associations with the Muslim saint Jamial Sha Datar. The other places of interest in the city are willingdon Dam a pleasure spot selected by Government of India for developing as a National Park for medicinal herbs, the Rupayatan, an institution for development of handicrafts, the Sakkar Bag having museum and the zoo, the khapra kodia and Bava Piar as caves, the Sardar Bag, the Makbaras (mausoleum) of the Nawabs. Three big fairs are held at this place. The first is held from the 11th to 15th day of Kartik (November). It is Known as the Parikrma fair. The second fair which is held at the same temple is called the Bhavnath fair, on

Sl. No.	Name of Taluka/Mahal	L.C. No.	Name of Town/ Village	Details of religious, historical or archaeological interest
1	2	3	4	5
				Maha Shivratri, Magh Vad 14, (February) when pilgrims bathe in the Mrigi kund. The third fairs held on the Bhadarvi Amas–Shravan vad 30, (August).
2	Junagadh	II	Bilkha	Bilkha is known in ancient times as Balishnath. Lord Shiv visited him once in the garb of an ascetic and to test his devotion he asked him to cut off the head of his only son Chalaiyo, pound it and then give it to him to eat. Sagalsha performed this sacrifice and Lord Shiv, satisfied wtth his devotion, restored Chalai yo to life and offered his blessings. The place of Sagalsha Sheth is situated to the east of the Anand Ashram. within the Ashram, the Samadhi of Shri Nathuram Sharma is on the west of the temple facing southward as he was the devotee of the Dakshinamurti Maheshwar (Mahadev).
	Junagadh	7	Bhiyal	The village is famous for its Lalji Mandir built near the banyan tree. on kartik Vad 7, a fair is held where thousends of devotees congregate. The famous poet Sunderdas who wrote prahlad Akhyan and Dhruv Akhyan lived in this village.
4	Mendarda	5	Datrana	Datrana is known for the shrine and memorial stone of Nagbai.
5	Talala	V	Talala	The Ashram of Shribai is still there on the river bank at Talala. On every Vaishakh Sud 14 a fair is held here.
6	Talala	22	Madhupur Jambur	It is a place of pilgrimage for the Siddis. Every year on the 16th day of the Hijri month of Rajab, an Urs (annual fair) is held in honour of Bava Ghor and Nagarchi Shah Pir, when Dhamal the traditional folk-dance of the Siddis and the feat of fire-walking with bare feet are performed.
7	Talala	67	Sasan	The Sasan Gir is the only abode and the last refuge of the Indian lions. The lion shows are arranged here on Sundays and other public holidays.
8	Patan–Veraval	VI	Patan Somnah	Somnath Patan is a celebrated place of Hindu pilgrimage. Patan is known as Somnath Patan. Prabhas Patan or Dev Patan where the three holy rivers, the Sarswati, the Hiranya and the Kapila meet and from the confluence of the sacred Triveni before meeting the Arabian sea. It is the seat of one of the twelve jyotirlingas of Lord Shiv. Because of its historical and religious past, the town abounds in ancients monunents which are protected under the law. They are the pre-Solanki Sun temple, the inscription in Kazi's mosque (902) Muzaffar Shah's mosque (902), Sultan Ahmed's edict, (950), the inscription near Mota Gate, Mangroli Shah's Makbara and tombs of Sahid's inscription, the Rudreshwar temple, the mosque with minarets at Prabhas Patan (3rd century), the old caves (3rd century), the Bhadra Kali Mata's temple (12th century), the pond with old architecture (12th century), the Vaneshwar Mahadev temple (7th century),Daityasudan temple (7th century) and the

Sl. No.	Name of Taluka Mahal	L.C. No.	Name of Town/ Village/	Details of religious, historical or archaeologieal interest
1	2	3	4	5
				Shashibhusan Mainpuri Masjid, the Museum and its old building (1169 A. D.) and the old Jain temple. A fair called the Kartik Purnima or the Tripuranaka fair is held here from Sud 14 to Vad 2 of the month of Kartik (October) and celebrate the birth day of Kartikeya, son of Lord Shiv. During the fair, the people take bath in the Triveni Sangam and then worship Somnath Mahadev. At Dehotsarg Tirth, Shri Vallabhacharya had given discourses on the Shrimad Bhagvat for seven days. This place is, therefore, considered as sacred as Maha-prabhuji's Bethak. Nearby there are temples of Mahakali and Laxmi-narayan. Close by the Dehotsarg, a beautiful Gita Mandir has been built by the Somnath Trust. The temple has 18 pillars on each of which one chapter from Shrimad Bhagvat Geeta has been inscribed.
9	Patan-Veraval	VII	Veraval	Prabhas-Patan, the famous pilgrimage centre is at a distance of only 4 kms., from Veraval. Bhalka Tirth, a place where Lord Krishna while reclining under a tree was shot by an arrow, by a hunter named Jara of Valka Bhil mistaking the Lord as a deer from the site of the present Bhid Bhhanjan Mahadev temple.
10	Patan-Veraval	27	Mandor	It is surrounded by a fort-wall of out stone with a handsome gate. There are about six-caves on the bank of the affluent of the Hiran and one cave on the bank of the Hiran itself Some Buddhist caves, cut on the bank of a stream which joins the Hiran are protected monuments.
11	Patan-Veraval	56	Ghantiya (Prachi)	Prachi is an important place of pilgrimage near village Ghantia in the Patan-Veraval taluka. The site of a pipal tree at Prachi, known as the Moksh Piplo, is supposed to exorcise evil spirits. It was under this tree that Lord Krishna gave His discourses of Shrimad Bhagwat to Shri Uddhavji. This piple tree is steel there at Prachi. According to a legend the Pandavas were advised by Lord Krishna to go to Prachi and bath in the river Saraswati. Lord Krishna told Yudhisthir that the Prachi Saraswati was more sacred than Gayaji the Ganges and Pushkar. There is a proverb. Which means that only one visit of Prachi is worth 100 visits of Kashi. Prachi abounds in temples which include the Pritheshwar Mahadev temple established by Pruthu Raja who had performed 100 Ashva Medh Yagna at this place and the temple of the Siddheshwar Mahadev built by Dharma Raja, the eldest of the Pandavas. Besides, there are three temples built by Diwan Vitthalrao of Gaekawad and known as (1) Vitthaleshwar Mahadev, (2) Govindeshwar Mahadev and (3) Devdeveshwar Mahadev. Another temple is known as Arjuneshwar Mahadev the Shivling of which is believed to have been prepared by the two Pandavas, Bhim and Arjun. Besides there is a Vyas Ashram on the bank of the river Saraswati. Shri Vyas Muni is said to have written Shrimad Bhagavat at this place. There is also a Shitala Mata temple which is recently constructed. A fair is held here from Chaitra Sud 13 to 15 (April) when the sacred pipal tree is watered by the pilgrims for the propitation of their forefathers.
12	Patan-Veraval	85	Sutrapada	There is a Sun temple. Besides, there are temples of the Goddess Navdurga, a Shiv temple and a temple of Shri Krishna and Shitala Mata. The Surya Kund, the Sun temple and the Chyavan Kund have been declared as protected monuments. A fair is held at the Chyavan Ashram on the last three days of Shravan. There is a temple of Varaha, the boar incrnation of Lord Vishnu. The temple has two other images, one of the Narsinh Avatar and the other of the Waman Avatar.

Sl. No.	Name of Taluka/Mahal	L.C. No.	Name of Town/ Village	Details of religious, historical or archaeological interest
1	2	3	4	5
13	Patan-Veraval	94	Prashnavada	There is a temple and a large square and deep Kund sacred to goddess Gayatri, the wife of Brahma. The temple of Gayatridevi is 3 kms., south of the Prashnavada village and was a protected monument under the Junagadh State. A fair is held here on the Ramnavami festival.
14	Mangrol	IX	Mangrol	Among the places of interest in Mangrol may be mentioned the Darbargadh, the Jumma Masjid, the Pir Saheb's Dargah, the Jain temple, and the Siddhnath Mahadev.
15	Keshod	X	Keshod	There are temples of Nilkanth Mahadev and Vagheshwari Mata.
16	Keshod	18	Panchala	The north of the village on the tank there is Patana Hanuman. Behind this temple there is a tank called Bindu Sarovar because it contains drops of tears which came of Shriji's eyes out of the joy he got on meeting his devotees. There is another tank called Shriji Sarovar or Gopi tank where Shriji and his devotees had taken bath.
17	Keshod	40	Sondarda	There is a temple of Shitala Mataji. There is an old step-well within its precincts. There is an old temple sacred to Nag (Cobra) named Sendardia Bapa located inside a well.
18	Porbandar	XI	Porbandar	Porbandar is well-known throughout India and abroad as the birth place of the Father of Nation, Mahatma Gandhi. It is mentioned in the Hindu Scriptures as Sudamapuri, because of the friendship of Krishna with Sudama. The town still has a temple dedicated to Sudama. Porbandar was called "Paur Vela Kul" during early days. The Kirti Mandir, is an imposing structure built 79 feet high to commemorate the birth place of Gandhiji. To perpetuate the memory of Jawaharlal Nehru, a planetorium is built here which is the first of its type in Gujarat, Buildings of Porbandar town are built with the white stones of Adityana and therefore it is called a white city.
19	Porbandar	XII	Chhaya	An ancient temple of Vindhayavasini Mataji, a titulary goddess of the Jethwas, a shrine of Ramnath Darya Pir and a Samadhi of Rana Sultanji are also there. Besides there are three Shiv temples. Chhaya is also known for the Gandhi Ashram.
20	Porbandar	69	Balej	The village falls in the Ghed area. It has places of archaeological interest, such as a Pithai temple dating back to the 11th century A.D. a stone festoon of pre-Solanki period, Mamai Mataji temple (popularly known as Hindolo) of the 17th century A. D. and the Jain Baleja Parswanathji temple of the 17th century A. D. The image of Parswanath which is made of sand had emerged from the sea near the village.
21	Porbandar	12	Shingda	Shingda village has a Shingdeshwar Mahadev temple and a Laxminarayan temple.

Sl. No.	Name of Taluka/Mahal	L.C. No.	Name of Town/ Village	Details of religious, historical or archaeological interest
1	2	3	4	5
22	Porbandar	15	Miyani	There are many old temples of archaeological interest at the village. The Brahmaji's temple is visited by many people from various parts of the country. There is a group of five temples on the north-west besides an old dargah of Kokanshah Pir to the north of the village.
23	Porbandar	27	Visavada	It is known also as Mul Dwarka. The village has attractive ancient temples of Lord Krishna and Vinzat Bhagat within the village limits.
24	Porbandar	49	Kuchhadi	The village is known for its Khimeshwar Mahadev temple said to have been built by Bhim, one of the five Pandvas. There is a Bhim Kund. A fair is held from Ashad Sud 5 to Ashad Sud 9 every year.
25	Porbandar	55	Oddar	It is a pilgrim centre of the Rabari community who worship Mami Mata of the village. The Gorakhnath temple is renovated and a regular puja is performed.
26	Porbandar	75	Pata	It has an ancient Surya Mandir or Sun temple. On the bank of the river Madhuvanti there is a Kund known as Brahma Kund where Lord Krishna is said to have bathed on Bhadrapad Sud 11. There is an Ashram of sage Dadhichi and a step-well known a Gnan Vav.
27	Porbandar	76	Madhavpur	It is an ancient town with an old temple of Lord Madhavraiji and Trikamraiji. An old Nilkanth Mahadev temple of the 14th century A. D. has been declared as a protected monument. Among places of religious importance may be mentioned the Brahma Kund on the east, the Revati Kund on the south-east, and the Kardam Kund on the north-east near Madhuvan or Rupenvan. Near the Kardam Kund there is a place known as Mahaprabhu-ni-Bethak. It is the ancient temple of goddess Chamunda on a high hill. This place is popular as the sun-set point. Closeby there is the well-known Madhu Ashram with a cave. Equally well-known is a step-well known as Gadavav. There are many other places of religious importance near the village including a magnificent Ganesh temple having an idol of Ganpati with right trunk, the Ramdev temple with a step-well, well-known as Bhamario Kuvo, the Vishnu temple. The temple of Madhavraiji built during the 13th century is about 200 feet above the sea-level. On Chaitra Sud 9, Ram Navami, a fair with a large congregation mainly of Mor community is held at the temple of Madhavraiji.
28	Ranavav	XIII	Ranavav	As the Vav was built by the Rana, the town is called Ranavav.
29	Ranavav	XIV	Adityana	It is surrounded by the forest areas and is quite close to the famous Barda Hills. In the hills, there is a large cave where king Jambuvan, whose daughter Jambuvati had married Lord Krishna, is believed to have stayed. The village is known for its quarries of white clay, building stones and lime-stone known as Makhaniyo Patthar (butter-stone).

Sl. No.	Name of Taluka/Mahal	L.C. No.	Name of Town/ Village	Details of religious, historical or archaeological interes
1	2	3	4	5
30	Ranavav	22	Bileshvar	Lord Krishna performed ling puja with bili leaves for seven months. The ling on which Lord Krishna used to place bili leaves came to be called Bileshwar Mahadev. The Bileshwar temple, belong to the Maitraka period and is, therefore, declared as a protected ancient monument. A fair is held at this place on Shravan Vad 30 (Amas).
31	Ranavav	28	Khambhala (Lake)	The surrounding natural scenery on account of the forests and the Barda hills attracts tourists to this spot. On the lake there is a beautiful palace.
32	Kutiyana	XV	Kutiyana	Kutiyana was once famous for its bards and poets. The image of Kshetrapal and the Juma Masjid inscription have been declared as protected monuments. The annual Urs, which is held on the 13th, 14th and 15th day of the Hijri month of Sabaan, the lamps are burnt not with oil but with the water of the step-well. There is a Dargah of the Miskinsha Pir along with which, strangely enough, there is a statue of the horse of Shri Ramdev Pir, Kutiyana was formerly known as Kuntanpur from the name of Kunti, the mother of the five Pandavas.
33	Kutiyana	19	Gokaran	The village derives its name from Gokaran, the son of a Rishi. Who read Shrimad Bhagwat at this place for a week for propitiation of his forefathers. There is a Shiv temple dedicated to Gokaran which is known as the Gokarneshwar Mahadev temple. Every year on the Bhadarvi Amas Shravan Vad 30-a fair is held at the Gokarneshwar Mahadev temple.
34	Manavadar	XVI	Manavadar	There is a large temple of the Swaminarayan sect. Besides, there are Vaishnava Haveli and the Trambakeshwar Mahadev. There is a temple of the Hatkeshwar Mahadev near which there is a sacred well (Prasadi no kuvo).
35	Vanthali	XVIII	Vanthali	An old mosque, the Ganganath mahadev temple, the Vijayeshwar Mahadev inscription, the Surya Kund, the stone inscription in Juma Masjid, in Sanskrit (Vikram Samvat 1408) and Khengar Vav have been declared as protected monuments. The Juma Masjid has a shape and structure of the Hindu architecture. There is a step-well known as Bhan Vav which has a cave like underground passage connecting it with the Juma Masjid. Besides, there is the Ashram of Kapil Muni and Jain temples of Shri Neminath and Shitalnath. The idol of Shitalnath was discovered in V. S. 1956 and the temple was constructed in V. S. 1971 (A. D. 1915), Vanthali is one of the five sacred places (Panch Tirth) for the Jains.
36	Vanthali	XIX	Shapur	It is known because of the Sarvodaya Ashram here.
37	Vanthali	6	Dhandhusar	On the bank of the tank is an old temple of Lord Shiv said to have been built by Dhundhali Mal along with the tank. It is believed that Bava Piara, whose monastery is at Junagadh, had stayed at this place. There is also an ancient well called Hani Vav.

Sl. No.	Name of Taluka/Mahal	L.C. No.	Name of Town/ Village	Details of religious, historical or archaeological interest
1	2	3	4	5
38	Vanthali	22	Dhan Fuliya	An annual fair is held at the dargah or Shiraji Shah on the 26th and 27th of the month of Rajab, in memory of the religious discussion between Nagbai from Marwar and Shiraji Shah.
39	Bhesan	23	Bhesan	This place was a "Nes" or hamlet, where some Rajputs of Ribda found their lost "Bhens" or buffaloes; hence the hamlet derived the name of Bhesan, situated at a distance of about 5 kms., from Bhesan is the shrine of an ascetic called Devidas credited with the miraculous powers of healing leprosy. A fair called the Parab fair is held here on Ashadh Sud 2 (June-July).
40	Visavadar	XX	Visavadar	There is the Hothalia Hill, the well-known cave of Hothal Padmini.
41	Visavadar	72	Satadhar Jambudi	The place is famous for the samadhi of saint Apa Giga in whose commemoration a fair is held. People come here for performing badha and darshan.
42	Visavadar	97	Kanakai	It is one of the most ancient villages with a fort and with the smallest population. The temples of Kanakai Mata and Kalika Mata are built of stone.
43	Una	XXII	Delwada	The Juma Masjid built during the days of Mohammad Taghlaq (13th century) with rocking towers at Delvada is a protected monument.
44	Una	XXI	Una	There are the Hindu temples of Damodarrayaji, Swaminarayan, Ram Mandir, 5 Shiv temples and one Jain temple, the Juma Masjid and the Moti Masjid built about 250 years ago at a place originally known as Rudramal. Urs is held at the dargahs (tombs) of the Madar Pir, Bada Pir, and Hazrat Saheb once in a year.
45	Una	XXII	Delwada (Gupta Prayag)	Gupta Prayag is situated within the groves of today trees and is an ancient place of penance and pilgrimage for the Hindus The village has several temples including the temples of Prayagrayji, Baldevji, Narsinhji, Brahmaji, Mahaprabhuji, etc. In the month of Kartik an Annakut fair is held here. Another fair is held on Shravan Vad 13, 14 and 30.
46	Una	46	Dron (Droneshwar)	The village Dron is well-known for the temple of Droneshwar Mahadev, a holy place, 6 kms., from Gir Gadhada, The temple was built in Vikram Samvat 1630 and has a self-emerged Shiv Ling. A fair is held here on Shravan Vad 30.
47	Una	158	Tulsishyam	Tulsishyam is a forest village and a holy place of scenic beauty on a hill 100 feet high in the midst of the Gir forest. It has an ancient temple dedicated to Lord Krishna. On Kartik Sud 11 (October), a fair called the Tulsi-Vivah or Annakut fair is held at this place in commemoration of the marriage of Sati Vrunda with Krishna. There are seven kunds filled by springs of hot water. These kunds and the Bhim Chas are declared as protected monuments.

Source : District Gazetteers-Junagadh

VII. Brief Analysis of the Village and Town Directory and Primary Census Abstract Data Based on Inset Tables

NOTE ON VILLAGE DIRECTORY

The different type of amenities available at the village level in each of the talukas of the district has been tabulated in the form of Village Directory. This statement shows the different types of amenities and land-use in each village. At the end of the Village Directory a taluka-wise abstract of all the amenities has been prepared and printed as Appendix-I. There are 1,071 inhabited and 77 uninhabited villages in the district.

It can be seen from the Appendix-I that out of 1,071 inhabited villages 939 villages have primary education facilities and 132 villages are without primary school. The number of villages where the primary schools are not available are 40 in Una taluka, 29 in Talala taluka, 22 in Ranavav taluka, 16 in Visavadar taluka, 12 in Junagadh taluka and one each in Patan-Veraval and Porbandar taluka, 7 in Bhesan mahal, 4 in Mendarda mahal. The taluka of Malia, Mangrol, Keshod, Kutiyana, Manavadar and Vanthali are fully covered with primary education facilities.

There are 98 villages in the district which have dispensary, 2 village have hospitals whereas 18 villages have maternity and child welfare centre, 5 villages have primary health centre, 171 villages have family planning centre, 160 villages have primary health sub-centre. There are in all 386 villages having community health worker.

As regards drinking water, ordinary surface wells are the main source of the drinking water facility. Almost all villages have such types of wells. There are 227 villages where water is available through taps and in 17 villages water is available through tubewells whereas 14 villages get supply through canals. In addition there are 99 tanks and 394 villages are also on the river side. However, this will not mean that abundant water supply is available through out the year at all these sources.

In respect of post, telegraph and phone facilities 379 villages have post offices whereas 127 villages have post office and phone facilities. 14 villages have post and telegraph and phone facilities and 22 villages have only phone facility.

As regards communication out of 1,071 villages, 892 villages have facilities for a bus stop. The villages where bus stop is not available are 51 in Una, 30 in Talala, 25 in Ranavav 24 in Patan-Veraval, 15 in Visavadar, 10 in Junagadh, 7 in Bhesan, 6 in Mendarda, 4 in Mangrol, 2 each in Malia and Porbandar and one each in Manavadar, Keshod and Kutiyana. There are 31 railway stations in the district.

There are 2 navigable water ways in the district one each in Patan-Veraval taluka and Una taluka.

As regards the electric power supply out of 1,071 villages 848 villages have electric power supply either for domestic or agricultural or for industrial purpose. This means that almost 79 per cent of the villages have been electrified in the district. Junagadh, Patan-Veraval, Mangrol, Porbandar Kutiyana Mahal and Manavadar are the talukas and Mendarda where more than 79 per cent of villages have been electrified, whereas the electrification in Vanthali, Malia and Keshod taluka are being 100 per cent. On the basis of the amenities noted in the Village Directory a brief analysis of the different amenities has been made which is as follows:

Amenities in Villages

Table No. 1 shows the distribution of villages according to the availability of different amenities.

TABLE 1

Distribution of villages according to the availability of different amenities

Sl. No.	Name of Taluka/ Mahal	No. of inhabited villages	No. (with percentage) of villages having one or more of the following amenities							
			Education	Medical	Drinking Water	Post and Telegraph	Market/ Hat	Communication	Approach by Pucca Road	Power Supply
1	2	3	4	5	6	7	8	9	10	11
1	Junagadh	77	65 (84.42)	20 (25.97)	77 (100.00)	39 (50.65)	.. ..	67 (87.01)	33 (42.86)	67 (87.01)
2	Mendarda	45	41 (91.11)	19 (42.22)	45 (100.00)	24 (53.33)	.. ..	39 (86.67)	12 (26.67)	36 (80.00)
3	Talala	78	49 (62.82)	30 (38.46)	78 (100.00)	37 (47.44)	.. ..	48 (61.54)	8 (10.26)	49 (62.82)
4	Patan-Veraval	102	101 (99.02)	36 (35.29)	102 (100.00)	41 (40.20)	.. ..	79 (77.45)	45 (44.12)	92 (90.20)
5	Malia	63	63 (100.00)	19 (30.16)	63 (100.00)	38 (60.32)	.. ..	61 (96.83)	10 (15.87)	63 (100.00)
6	Mangrol	63	63 (100.00)	22 (34.92)	63 (100.00)	37 (58.73)	.. ..	59 (93.65)	11 (17.46)	56 (88.89)
7	Keshod	53	53 (100.00)	24 (45.28)	53 (100.00)	43 (81.13)	.. ..	52 (98.11)	10 (18.87)	53 (100.00)
8	Porbandar	76	75 (98.68)	25 (32.89)	76 (100.00)	44 (57.89)	.. ..	74 (97.37)	42 (55.26)	66 (86.84)
9	Ranavav	52	30 (57.69)	10 (19.23)	52 (100.00)	16 (30.77)	..	27 (51.92)	16 (30.77)	29 (55.77)
10	Kutiyana	46	46 (100.00)	15 (32.61)	46 (100.00)	26 (56.52)	.. ..	45 (97.83)	11 (23.91)	42 (91.30)
11	Manavadar	55	55 (100.00)	25 (45.45)	55 (100.00)	44 (80.00)	.. ..	54 (98.18)	22 (40.00)	52 (94.55)
12	Vanthali	45	45 (100.00)	18 (40.00)	45 (100.00)	28 (62.22)	.. ..	45 (100.00)	16 (35.56)	45 (100.00)
13	Bhesan	45	38 (84.44)	20 (44.44)	45 (100.00)	22 (48.89)	.. ...	38 (84.44)	6 (13.33)	26 (57.78)
14	Visavadar	93	77 (82.80)	34 (36.56)	93 (100.00)	41 (44.09)	.. ..	78 (83.87)	13 (13.98)	59 (63.44)
15	Una	178	138 (77.53)	33 (18.54)	78 (100.00)	62 (34.83)	.. ..	127 (71.35)	53 (29.78)	113 (63.48)
	Total	**1,071**	**939 (87.68)**	**350 (32.68)**	**1,071 (100.00)**	**542 (50.61)**	.. ..	**893 (83.38)**	**308 (28.76)**	**848 (79,18)**

All the villages in the district have drinking water facilities either by way of well or tank or tubewell or hand-pump, river etc. It is also seen that about 88 per cent of the total villages of the district have the facilities of primary education and 132 villages do not have primary education. Malia, Mangrol, Keshod, Kutiyana, Manavadar and Vanthali talukas have primary education facilities in all the villages.

The medical amenities are available in about 33 per cent of the total villages of the district, percentage varies from 45.45 per cent in Manavadar taluka to 18.54 per cent in Una taluka.

It is also observed from the table that only 50.61 per cent of the total villages of the district have the facility of post and telegraph. Among the various talukas the highest coverage of 81.13

per cent is recorded in Keshod taluka as against the lowest of 30.77 per cent found in Ranavav taluka. 9 talukas have this facility in more than 50 per cent of the villages. The talukas of Patan-Veraval, Ranavav, Visavadar and Una do not have sufficient facilities of post and telegraph.

The communication facilities by way of bus or train are available in about 83 per cent of the total villages of the district. The highest percentage of 100 per cent communication is in Vanthali taluka whereas the lowest one is in Ranavav taluka which is only 51.92 per cent.

Only about 29 per cent of the total inhabited villages of the district have pucca road approach, only about 10 per cent of the villages of Talala taluka are connected by the pucca roads, which is the lowest in the district. In Porbandar taluka 55.26 per cent of the total villages have the facility of pucca roads, which is the highest in the district.

In respect of electric power supply 79 per cent of the total villages of the district have the facility of electric power supply. The talukas of Junagadh with 87.01 per cent, Patan-Veraval with 90.20 per cent, Malia with 100.00 per cent, Mangrol with 88.89 per cent, Manavadar with 94 55 per cent, Keshod with 91.30 per cent, Vanthali with 100.00 per cent and Mendarda with 80.00 per cent fall above the district average, whereas the rest of talukas are below the district average. The villages of Una, Ranavav talukas and Bhesan mahal are comparatively less electrified.

Proportion of rural population served by different amenities

Table No. 2 shows the proportion of rural population served by different amenities.

TABLE 2

Proportion of rural population served by different amenities

Sl. No.	Name of Taluka/ Mahal	Total population of inhabited villages in the taluka	Proportion of rural population served by the amenity of							
			Education	Medical	Drinking Water	Post and Telegraph	Market/ Hat	Communi-cation	Appro-ach by Pucca Road	Power Supply
1	2	3	4	5	6	7	8	9	10	11
1	Junagadh	107,096	106,014 (98.99)	53,259 (49.73)	107,096 (100.00)	83,448 (77.92)	.. ..	106,365 (99.32)	65,498 (61.16)	106,660 (99.59)
2	Mendarda	47,525	47,331 (99.59)	31,999 (67.33)	47,525 (100.00)	35,125 (73.91)	.. ..	46,877 (98.64)	17,080 (35.94)	46,179 (97.17)
3	Talala	80,700	79,341 (98.32)	58,115 (72.01)	80,700 (100.00)	69,364 (85.95)	.. ..	77,250 (95.72)	17,377 (21.53)	78,981 (97.87)
4	Patan-Veraval	155,271	154,844 (99.72)	86,855 (55.94)	155,271 (100.00)	97,970 (63.10)	.. ..	135,529 (87.29)	86,741 (55.86)	145,895 (93.96)
5	Malia	100,963	100,963 (100.00)	55,040 (54.52)	100,963 (100.00)	77,391 (76.65)	.. ..	99,178 (98.23)	42,285 (41.88)	100,963 (100.00)
6	Mangrol	105,474	105,474 (100.00)	48,693 (46.17)	105,474 (100.00)	76,437 (72.47)	.. ..	102,797 (97.46)	26,738 (25.35)	98,519 (93.41)
7	Keshod	104,641	104,641 (100.00)	70,495 (67.37)	104,641 (100.00)	95,186 (90.96)	.. ..	103,293 (98.71)	29,555 (28.24)	104,641 (100.00)
8	Porbandar	137,665	137,615 (99.96)	80,123 (58.20)	137,665 (100.00)	110,730 (80.43)	.. ..	137,046 (99.55)	132,096 (95.95)	122,187 (88.76)
9	Ranavav	46,716	44,749 (95.79)	19,326 (41.37)	46,716 (100.00)	34,413 (73.66)	.. ..	43,077 (92.21)	27,225 (58.28)	44,477 (95.21)
10	Kutiyana	61,798	61,798 (100.00)	30,944 (50.07)	61,798 (100.00)	46,300 (74.92)	.. ..	61,302 (99.20)	15,123 (24.47)	57,431 (92.93)
11	Manavadar	88,016	88,016 (100.00)	51,921 (58.99)	88,016 (100,00)	76,879 (87.35)	.. ..	87,538 (99.46)	37,490 (42.59)	85,999 (97.71)
12	Vanthali	68,198	68,198 (100.00)	42,438 (62.23)	68,198 (100.00)	53,733 (78.79)	.. ..	68,198 (100.00)	29,492 (43.24)	68,198 (100.00)
13	Bhesan	66,596	66,220 (99.44)	47,049 (70.65)	66,596 (100.00)	52,945 (79.50)	.. .	65,016 (97.63)	19,434 (29.18)	55,668 (83.59)
14	Visavadar	104,439	103,521 (99.12)	68,943 (66.01)	104,439 (100.00)	76,337 (73.09)	.. .	101.853 (97.52)	16,733 (16.02)	84,836 (81.23)
15	Una	185,810	184,019 (99.04)	75,865 (40.83)	185,810 (100.00)	125,077 (67,31)	.. ..	165,359 (88.99)	72,670 (39.11)	166,198 (89.45)
	Total	**1,460,908**	**1,452,774 (99.44)**	**821,065 (56.20)**	**1,460,908 (100.00)**	**1,111,335 (76.07)**	.. ..	**1,400,678 (95.88)**	**635,537 (43.50)**	**1,366,832 (93.56)**

It will be seen from the above table that rural population of Malia, Mangrol, Keshod, Kutiyana, Manavadar and Vanthali have been fully covered by primary education facilities, whereas in the talukas of Junagadh, Talala, Patan-Veraval, Porbandar, Ranavav, Visavadar, Una and Mendarda and Bhesan mahal. It varies from 99.96 per cent in Porbandar to 95.79 per cent in Ranavav.

As regards medical facilities, the rural population coverage is 56.17 per cent. The rural population of the district is fully covered by drinking water facility. In respect of post and telegraph facilities the rural population of Junagadh, Talala, Malia, Keshod, Porbandar, Manavadar, and Vanthali talukas and Bhesan mahal are well covered and they fall above the district average of 76.07 per cent whereas Patan-Veraval taluka, has the lowest rural population coverage with post and telegraph facility.

As regards communication the population coverage is fairly wide. The position of approach to the village by pucca roads in the district is not so satisfactory and only about 44 per cent of the rural population is covered by pucca approach road. The position in Visavadar is not satisfactory where only 16.02 per cent of the rural population coverage. As regards power supply the talukas of Vanthali, Malia, Keshod, Manavadar, Kutiyana, Junagadh and Mendarda mahal, have the large coverage, whereas Visavadar taluka and Bhesan mahal have low coverage.

Distribution of villages not having certain amenities arranged by distance ranges from the places where they are available

Table No. 3 shows the distribution of villages not having certain amenities arranged by distance ranges from the places where these are available.

TABLE 3

Distribution of villages not having certain amenities, arranged by distance ranges from the places where these are available

Sl. No.	Villages not having the amenity of	Number of villages where the amenity is not available and available at distance of			
		-5 Kms.	5-10 Kms.	10+ Kms.	Total (Cols.3-5)
1	2	3	4	5	6
1	Education	43	38	51	132
2	Medical	379	137	205	721
3	Drinking Water	..	..	..	..
4	Post and Telegraph	331	100	98	529
5	Market/Hat	..	..	..	..
6	Communication	89	40	49	178

It will be observed from the above table that in all 132 villages of the district have no primary education facility, available. In 43 villages it is available at a distance of less than 5 kms. and in 38 villages this facility is available at a distance of 5 to 10 kms. and in the remaining 51 villages the same is available at a distance of 10 or more kms.

Out of total 1,071 villages 721 villages of the district have no medical facilities, out of which 516 villages have this facility available at a distance of less than 10 kms. whereas in 205 villages the same is available at a distance of 10 or more kms. from the village.

In respect of post and telegraph facilities, 529 villages have no such facilities. Out of that 431 villages have such a facility at a distance of less than 10 kms. from the village. Whereas 98 villages have this facility at a distance of 10 or more kms. away from the village.

In respect of communication facility 178 villages have no such facility. Out of these 129 villages have such a facility at a distance of less than 10 kms. from the villages whereas 49 villages have this facility at a distance of 10 or more kms. from the village.

Distribution of villages according to the distance from the nearest town and availability of different amenities :

Table No. 4 shows the distribution of villages according to the distance from the nearest town and availability of different amenities.

TABLE 4

Distribution of villages according to the distance from the nearest town and availability of different amenities

Sl. No.	Distance Range from the nearest town (in kms.)	No. of inhabited villages in each range	No. (with percentage) of villages having the amenity of							
			Education	Medical	Drinking Water	Post and Telegraph	Market/ Hat	Commu-nication	Approach by Pucca Road	Power Supply
1	2	3	4	5	6	7	8	9	10	11
1	0–5	157	125 (79.62)	24 (15.29)	157 (100.00)	75 (47.77)	..	114 (72.61)	51 (32.48)	122 (77.71)
2	6–15	519	491 (94.61)	205 (39.50)	519 (100.00)	295 (56.84)	..	461 (88.82)	156 (30.06)	450 (86.71)
3	16–50	395	323 (81.77)	121 (30.63)	395 (100.00)	172 (43.54)	..	318 (80.51)	101 (25 57)	276 (69.87)
4	51 +	..	..	..	..	..	..	..	..	..
5	Unspecified	..	..	..	..	..	..	..	..	..
	Total	**1,071**	**939 (87.68)**	**350 (32.68)**	**1,071 (100.00)**	**542 (50.61)**	..	**893 (83.38)**	**308 (28.76)**	**848 (79.18)**

In the district 157 villages are at a distance range of 0–5 kms. from the nearest town. Out of which about half the number of villages have facility of post and telegraph.

There are 24 villages in this range have medical facilities whereas the other facilities of primary education, drinking water, communication and power supply are quite satisfactory.

Out of total 1,071 villages, 519 villages are situated at a distance range of 6–15 kms. from the nearest town, out of these villages, 295 villages have post and telegraph facilities 205 villages have medical facilities 156 villages have approach by pucca road. The other facilities are being satisfactory.

There are 395 villages are at a distance range of 16–50 kms. from the nearest town. Out of which 172 villages have post and telegraph facilities, 121 villages have in this range medical facilities 101 villages have approach by pucca road.

There is no villages in the range of the 51 kms. and more from the nearest town.

Distribution of villages according to population range and amenities available

Table No. 5 shows the distribution of villages according to population range and amenities available.

TABLE 5

Distribution of villages according to population range and amenities available

Sl. No.	Population range	No. of inhabited village in each range	No. (with percentage) of villages having the amenity of							
			Education	Medical	Drinking Water	Post and Telegraph	Market/ Hat	Communication	Approach by Pucca Road	Power Supply
1	2	3	4	5	6	7	8	9	10	11
1	Upto 499	218	86 (39.45)	6 (02.75)	218 (100.00)	21 (09.63)	.. ..	94 (43.12)	34 (15.60)	58 (26.61)
2	500–1,999	638	638 (100.00)	177 (27.74)	638 (100.00)	321 (50.31)	.. ..	584 (91.54)	165 (25.86)	581 (91.07)
3	2,000–4,999	193	193 (100.00)	146 (75.65)	193 (100.00)	180 (93.26)	.. ..	193 (100.00)	91 (47.15)	187 (96.89)
4	5,000 and above	22	22 (100.00)	21 (95.45)	22 (100.00)	20 (90.91)	.. ..	22 (100.00)	18 (81.82)	22 (100.00)
	Total	**1,071**	**939 (87.68)**	**350 (32.68)**	**1,071 (100.00)**	**542 (50.61)**	.. ..	**893 (83.38)**	**308 (28.76)**	**848 (79.18)**

It will be seen from the table that there are 218 villages below 500 population, out of which the maximum facility is available in respect of drinking water 100 per cent, followed by communication 43.12 per cent, education 39.45 per cent, power supply 26.61 per cent, approach by pucca road 15.60 per cent, post and telegraph 9.63 per cent and lastly medical 2.75 per cent.

There is an increasing trend in the availability of facilities with increase in population range of the villages and the villages with more than 5,000 population are very well covered.

Staple food

Table No. 6 shows the main staple food in the majority of the villages in each taluka/ mahal of the district.

TABLE 6

Main staple food in the majority of villages in each taluka

Sl. No.	Name of Taluka/Mahal	Main staple food
1	2	3
1	Junagadh	Bajri, Jowar, Wheat, Rice
2	Mendarda	Bajri, Wheat, Rice, Jowar
3	Talala	Bajri, Jowar, Wheat, Rice
4	Patan-Veraval	Bajri, Jowar, Wheat, Rice
5	Malia	Bajri, Jowar, Wheat, Rice,
6	Mangrol	Bajri, Jowar, Wheat, Rice
7	Keshod	Bajri, Jowar, Wheat, Rice
8	Porbandar	Bajri, Jowar, Wheat, Rice
9	Ranavav	Bajri, Jowar, Wheat, Rice
10	Kutiyana	Bajri, Jowar, Wheat, Rice
11	Manavadar	Bajri, Jowar, Wheat, Rice
12	Vanthali	Bajri, Jowar, Wheat, Rice
13	Bhesan	Bajri, Jowar, Wheat, Rice
14	Visavadar	Bajri, Jowar, Wheat, Rice
15	Una	Bajri, Jowar, Wheat, Rice

TABLE 9–*Contd.*

No. of Beds in Medical Institutions in Towns

Sl. No.	Class, Name and Civic Status of Town		No. of Beds in Medical Institution per 10,000 Population
1	2		3
8	III Keshod	(NP)	6.24
9	IV Kutiyana	(NP)	1.12
10	IV Malia	(VP)	0.60
11	III Manavadar	(NP)	1.51
12	III Mangrol	(M)	0.84
13	IV Mendarda	(VP)	1.76
14	I Patan	(See Patan Urban Agglomeration)	
	Patan U. A.		1.75
	(a) III Patan	(M)*	1.75
	(b) II Veraval	(M)*	..
15	I Porbandar	(See Porbandar Urban Agglomeration)	
	Porbandar U. A.		1.66
	(a) IV Chhaya	(VP)	..
	(b) I Porbandar	(M)	1.92
16	IV Ranavav	(NP)	0.80
17	IV Shapur	(VP)	0.56
18	IV Talala	(VP)	0.55
19	III Una	(NP)	3.98
20	IV Vanthali	(NP)	0 47
21	II Veraval	(See Patan Urban Agglomeration)	
22	IV Visavadar	(NP)	1 08
	Total		**2.01**

* There is a joint municipality for Patan and Veraval Town. As such separate data for each town are not available.

It is found that Keshod town has highest number of beds 6.24 per 1,000 population followed by Una, Junagadh and Porbandar with 3.98, 3.21 and 1.92 beds per 1,000 population respectively. Bantwa has got only 0.30 beds per 1,000 population.

Junagadh, Keshod, Patan and Porbandar have college education facilities. There are three Arts and Commerce Colleges, One each in Keshod, Patan and Porbandar. The district headquarters Junagadh has three Arts Colleges, two Commerce Colleges and one Science Colleges. In this district only Porbandar city has a Polytechnic. There is no Medical or Engineering College in the district. All the town have primary school facilities. All the towns have higher secondary, secondary school facilities except Dungarpur, Junagadh, Keshod, Kutiyana, Manavadar, Patan (Urban Agglomeration), Porbandar, Ranavav, Talala, Una, Vanthali and Visavadar have got adult literacy centres.

Table No. 10 shows the number of different categories of schools per 10,000 population in towns of the district.

TABLE 10

Schools per ten thousand population in towns

Sl. No.	Class, Name and Civic Status of Town	Higher Secondary/ Inter/PUC/Junior College	Secondary/ Matriculation	Junior Secondary/Middle	Primary
1	2	3	4	5	6
1	IV Adityana (VP)	0.820	0.820	..	1.639
2	IV Bantwa (NP)	2.384	3.576	..	4.172
3	IV Bilkha (VP)	0.966	0.965	..	2.898
4	IV Chhaya		(See Porbandar Urban Agglomeration)		
5	V Delwada (VP)	1.149	1.149	..	2.297
6	V Dunagarpur (VP)	..	..	..	1.847
7	I Junagadh (M)	0.498	0.498	..	2.159
8	III Keshod (NP)	1.249	1.249	..	0.624
9	IV Kutiyana (NP)	0.558	0.558	..	2.790
10	IV Malia (VP)	1.999	1.999	..	2.999
11	III Manavadar (NP)	0.488	0.488	..	2.438
11	III Mangrol (M)	0.789	0.789	..	1.579
13	IV Mendarda (VP)	1.857	1.857	..	3.714

TABLE 10–*Contd.*

Sl. No.	Class, Name and Civic Status of town	Higher Secondary/ Inter/PUC/Junior College	Secondary/ Matriculation	Junior Secondary/Middle	Primary
1	2	3	4	5	6
14	I Patan		(See Patan Urban Agglomeration)		
	Patan U A.	0.380	0.380	..	1.804
	(a) III Patan (M)*	0.380	0.380	..	1.804
	(b) II Veraval (M)*				
	I Porbandar		(See Porbandar Urban Agglomeration)		
	Porbandar U.A.	0.900	0.900	..	2 250
	(a) IV Chhaya (VP)	1.655	1.655	..	2.759
	(b) I Porbandar(M)	0.781	0.781	..	2.170
16	IV Ranavav (NP)	1 228	1.228	..	1.842
17	IV Shapur (VP)	1 857	1.857	..	3.714
18	IV Talala (VP)	0.912	0.912	..	3.647
19	III Una (NP)	0.686	1.028	..	1.371
20	IV Vanthali (NP)	1 176	0.588	..	2 939
21	II Veraval (M)		(See Patan Urban Agglomeration)		
22	IV Visavadar (NP)	1.442	0 721	..	1.442
	Total	**0.828**	**0.844**	..	**2.141**

Note : In Gujarat State the levels of Education are classified as under :

(i) Primary (from Std. I to VII passed) (ii) Secondary/Matriculation (from Std. VIII to X passed)
(iii) Higher Secondary (from Std. XI to XII passed). Hence the details under Col. 5 are not shown.

*These is a joint municipality for Patan and Veraval town. As such separate data for each town are not awailable.

The average number of higher secondary, intermediate, junior college per 10,000 population for all towns is 0.828, such average in respect of number of secondary/matriculation is 0.844. The average number of primary schools per 10,000 population for all the towns is 2.141.

As regards the primary education, the maximum number of primary schools per 10,000 population is found in Bantwa town which is 4.17 followed by Mendarda and Shapur both with 3.71 and Talala with 3.65 respectively.

The towns of Bantwa, Junagadh, Mangrol, Porbandar and Una have facilities for recognised shorthand/typewriting institutions.

There are two stadia one each in Junagadh and Patan cities. The number of cinema houses in Junagadh city are 8 which is the maximum number in any single city or town in the district. There are no cinema facilities in Adityana, Delwada, Dungarpur, Chhaya and Shapur.

Note on Statement VI

Statement VI shows the details regarding trade, commerce, industry and banking in the towns.

The important commodities imported in the towns of the district are Crude Oil, Groundnut, Rice, Sugar, Cloth, Oil Engine, Soda Ash, Raw material, Cotton, Coal, Disel Oil, Sugarcane, Spare parts, Engineering Equipment, Foodgrain, Tea, Cement, Onion, Empty Bags, Gypsum, Edible Oil, Medicines, Wood, Chillies etc.

The important commodities exported from the towns of the district are Limestone, Groundnut Oil, Sugurcane, Vegetable Ghee, Groundnut, Soda Ash, Costic Soda, Ghee, Stone Piece, Gur, Cement Pipes, Whiteclay, Cotton, Cotton Seeds, Oil Cakes, Lime, Cotton Bales, Limestone Powder, Cement, Mangoes, Sugar, Wood, Bajri, Wheat, Fish, Garlic, Firewood, Chiku etc.

The important commodities manufactured in the towns of the district are Limestone, Groundnut Oil, Sugarcane, Plastic goods, Cement pipes, Lime, Vegetable Ghee, Groundnut, Rayon-

Yarn, Cement, Soda Ash, Sugar, Gur, White-clay, Cotton Bales, Custured Powder, Shoes, Bidies, Tin Containers, Oil engines, Oil Cakes, Fish, Garlic, Limestone, Agricultural implement, Vanaspati Ghee etc.

Table No. 11 shows the details of the important commodities manufactured, imported and exported in the different towns of the district.

TABLE 11

Most important commodity manufactured, imported and exported in towns

Sl. No.	Class, Name and Civic Status of the Town	Most Important Commodity		
		Manufactured	Exported	Imported
1	2	3	4	5
1	IV Adityana (VP)	Lime Stone	Lime Stone	Crude Oil
2	IV Bantwa (NP)	Groundnut Oil	Groundnut Oil	Groundnut
3	IV Bilkha (VP)	Groundnut Oil	Groundnut Oil	Groundnut
4	IV Chhaya	(See Porbandar Urban Agglomeration)		
5	V Delwada (VP)	Sugarcane	Sugarcane	Rice
6	V Dungarpur (VP)	..	Stone	Sugar
7	I Junagadh (M)	Plastic Goods	Groundnut Oil	Sugar
8	III Keshod (NP)	Cement Pipes	Groundnut Oil	Cloth
9	IV Kutiyana (NP)	Groundnut Oil	Grouudnut	Cloth
10	IV Malia (VP)	Lime	Groundnut Oil	Groundnut
11	III Manavadar (NP)	Vegetable Ghee	Vegetable Ghee	Oil Engine
12	III Mangrol (M)	Groundnut	Vegetables	Cloth
13	IV Mendarda (VP)	Groundnut Oil	Groundnut Oil	Groundnut
14	I Patan	(See Patan Urban Agglomeration)		
	Patan U. A.	(See Constituents Units)		
	(a) III Patan (M) *	Rayon Yarn	Groundnut Oil	Groundnut
	(b) II Veraval (M) *			
15	I Porbandar	(See Porbandar Urban Agglomeration)		
	Porbandar U. A.	(See Constituents Units)		
	(a) IV Chhaya (VP)	Cement	Soda Ash, Costic Soda	Soda Ash, Raw Material
	(b) I Porbandar (M)	Soda Ash	Ghee	Cotton
16	IV Ranavav (NP)	Lime	Lime	Coal
17	IV Shapur (VP)	Groundnut Oil	Groundnut Oil	Groundnut
18	IV Talala (VP)	Sugar	Stone Pieces	Diesel Oil
19	III Una (NP)	Sugar	Groundnut Oil	Sugarcane
20	IV Vanthali (NP)	Gur	Gur	Cotton
21	II Veraval	(See Patan Urban Agglomeration)		
22	IV Visavadar (NP)	Cement Tiles/Pipes	Cement Pipes	Oil Engine Spare Parts

* There is a joint municipality for Patan and Veraval town. As such separate data for each town are not available.

All the towns and cities have banking facilities and except in Junagadh, Mangrol and Chhaya all the towns have agricultural credit societies.

Appendix to Town Directory given in Section-II shows the towns showing their out-growth with population.

NOTE ON PRIMARY CENSUS ABSTRACT

The district Primary Census Abstract of Junagadh district showing talukawise totals, rural and urban population is included in Part B of the volume. The district Primary Census Abstract is followed by Scheduled Castes/Scheduled Tribes Primary Census Abstract and Village/Townwise Primary Census Abstract.

A brief analysis of the Primary Census Abstract is as follows.

Population, number of villages and number of towns–1981, in the district

Table No. 12 shows population, number of villages and number of towns within each taluka/mahal of the district.

TABLE 12

Population, number of villages and towns, 1981

Sl. No.	Name of Taluka/Mahal	Population					
		Total			Rural		
		P	M	F	P	M	F
1	2	3	4	5	6	7	8
1	Junagadh	243,280	125,793	117,487	107,096	55,566	51,530
2	Mendarda	58,294	29,658	28,636	47,525	24,188	23,337
3	Talala	91,667	46,915	44,752	80,700	41,233	39,467
4	Patan–Veraval	260,578	133,614	126,964	155,271	79,688	75,583
5	Malia	110,966	56,686	54,280	100,963	51,501	49,462
6	Mangrol	143,474	73,237	70,237	105,474	53,960	51,514
7	Keshod	136,677	70,395	66,282	104,641	53,583	51 058
8	Porbandar	270,972	137,898	133,074	137,665	69,540	68,125
9	Ranavav	75,205	38,395	36,810	46,716	23,818	22,898
10	Kutiyana	79,722	40,232	39,490	61,798	31,216	30,582
11	Manavadar	125,302	64,027	61,275	88,016	44,908	43,108
12	Vanthali	95,980	49,425	46,555	68,198	35,108	33,090
13	Bhesan	66,596	34,076	32,520	66,596	34,076	32,520
14	Visavadar	118,309	60,207	58,102	104,439	53,184	51,255
15	Una	223,687	114,047	109,640	185,810	94,940	90,870
	Total	**2,100,709**	**1,074,605**	**1,026,104**	**1,460,908**	**746,509**	**714,399**

Sl. No.	Name of Taluka/ Mahal	Population			No. of Villages		No. of Towns
		Urban			Total	Inhabited	
		P	M	F			
1	2	9	10	11	12	13	14
1	Junagadh	136,184	70,227	65,957	78	77	3
2	Mendarda	10,769	5,470	5,299	47	45	1
3	Talala	10,967	5,682	5,285	99	78	1
4	Patan–Veraval	105,307	53,926	51,381	102	102	2
5	Malia	10,003	5,185	4,818	63	63	1
6	Mangrol	38,000	19,277	18,723	63	63	1
7	Keshod	32 036	16,812	15,224	53	53	1
8	Porbandar	133,307	68,358	64,949	76	76	2
9	Ranavav	28,489	14,577	13,912	53	52	2
10	Kutiyana	17,924	9,016	8,908	47	46	1
11	Manavadar	37,286	19,119	18,167	55	55	2
12	Vanthali	27,782	14,317	13,465	45	45	2
13	Bhesan	..	..	..	46	45	–
14	Visavadar	13,870	7,023	6,847	102	93	1
15	Una	37,877	19,107	18,770	219	178	2
	Total	**639,801**	**328,096**	**311,705**	**1,148**	**1,071**	**22**

The total population of Junagadh district is 2,100,709 during the 1981 Census which works out at 6.16 per cent of the total State population. The rural population is 6.22 per cent of total rural population of the State, whereas urban population is 6.03 per cent of total urban population of the State. The district rank 7th in population out of total 19 district of the State.

It will be seen from the above table that out of total 1,148 villages in the district, 1,071 villages are inhabited whereas 77 villages are uninhabited. There are 22 towns in the district. The highest number of villages are found in Una taluka, which are 219, followed by Patan-Veraval and Visavadar talukas with 102 villages each. The minimum number of villages are in Vanthali taluka which are 45.

The maximum urban population is in Junagadh taluka followed by Porbandar and Patan-Veraval talukas.

The proportion of urban population in the district to the total population is 30.46 per cent which is high as compared to the proportion in the State 31.10 per cent.

Decadal change in distribution of population in the district

Table No. 13 shows the talukawise details regarding the decadal change in the population during the last decade of 1971-1981.

TABLE 13

Decadal change in distribution of population

Sl. No.	Name of Taluka/ Mahal	Population						Percentage decadal (1971-81) Variation		
		1971			1981					
		Total	Rural	Urban	Total	Rural	Urban	Total	Rural	Urban
1	2	3	4	5	6	7	8	9	10	11
1	Junagadh	193,709	89,167	104,542	243,280	107,096	136,184	+25.59	+20.11	+30.27
2	Mendarda	46,948	38,695	8,253	53,294	47,525	10,769	+24.17	+22 82	+30.49
3	Talala	72,743	66,001	6,742	91,667	80,700	10,967	+26.01	+22.27	+62.67
4	Patan-Veraval	191,308	115.738	75,520	260,578	155,271	105.307	+36.21	+34.10	+39.44
5	Malia	87,017	78,8.3	8,204	110,966	100,963	10,003	+27.52	+28.10	+21.93
6	Mangrol	107,269	78,785	28,483	143,474	105,474	38,000	+33.75	+33.88	+33 41
7	Keshod	105,273	85,660	19,613	136 677	104,641	32,036	+29.83	+22 16	+63 34
8	Porbandar	225,524	118,797	106,727	270,972	137,665	133,307	+20.15	+15.88	+24.90
9	Ranavav	60,589	39,424	21,165	75,205	46,716	28,489	+24 12	+18.50	+34.60
10	Kutiyana	67,981	53,850	14,131	79,722	61,798	17,924	+17.27	+14.76	+26.84
11	Manavadar	108,284	78,783	29,501	125,302	88,016	37,286	+15 72	+11.72	+26.39
12	Vanthali	81,326	57,520	23,806	95,980	68,198	27,782	+18.02	+18.56	+16.70
13	Bhesan	49,175	49,175	..	66,596	66,596	..	+35.43	+35.43	..
14	Visavadar	90,276	79,252	11,024	118,309	104,439	13,870	+31.05	+31.78	+25.82
15	Una Taluka	169,256	141,026	28,230	223,678	185,810	37,877	+32.16	+31 76	+34.17
	Total	**1,656,677**	**1,170,736**	**485,941**	**2,100,709**	**1,460,908**	**639,801**	**+26.80**	**+24.79**	**+31.66**

The decadal growth rate of population in the district is 26.80 per cent. The decadal growth rate of Patan-Veraval, Malia, Mangrol, Keshod, Visavadar, Una talukas and Bhesan mahal is above the district growth rate whereas for the rest of the talukas it is below the district growth rate. In case of rural areas Patan-Veraval, Malia, Mangrol, Visavadar, Una talukas and Bhesan mahal are above the district growth rate. In respect of urban areas Talala, Patan-Veraval, Mangrol, Keshod, Ranavav and Una have growth rates higher than the district, growth rate whereas the urban areas of the other talukas have growth rates below the district growth rate.

It is observed from the above table that in the urban areas of Talala and Keshod have the growth rate 62.67 per cent and 63.34 per cent respectively, which is almost double than the district growth rate 31.66 per cent.

Distribution of villages by population ranges

The details of distribution of villages by population ranges are given in the Table No. 14.

TABLE 14

Distribution of villages by population ranges

Sl. No.	Range of Population	No. of villages in each range	Percentage of villages in each range
1	2	3	4
1	Less than 200	132	12.32
2	200— 499	86	8.03
3	500—1,999	638	59.57
4	2,000—4,999	193	18.02
5	5,000—9,999	18	1.69
6	10,000 and above	4	0.37
	Total	**1,071 @**	**100.00**

@ Exclusive of 77 Uninhabited Villages

Out of total villages 59.57 per cent villages are found in the population range of 500–1,999, whereas 18.02 per cent villages are in population range of 2,000–4,999. 12.32 per cent villages are within the population range of less than 200. Only 8.03 per cent villages are in range of 200–499. There are 18 villages are in population range between 5,000–9,999 and only 4 villages are in the population range of 10,000 and above.

Density of population

Table No. 15 shows the distribution of villages by density of population.

TABLE 15

Distribution of villages by density

Sl. No.	Range of density (per Sq. Km.)	Total No. of villages in each density range	Percentage of villages in each density range
1	2	3	4
1	Less then 10	..	..
2	11— 20	4	0.38
3	21— 50	21	1.96
4	51—100	92	8.59
5	101—200	505	47.15
6	201—300	219	20.45
7	301—500	66	6.16
8	501 and above	21	1 96
9	Not Known	143	13.35
	Total	**1,071@**	**100.00**

@ Exclusive of 77 Uninhabited Villages

Out of 1,071 inhabited villages 505 villages are within the density of range of 101–200 persons per sq.km. 92 villages within the range of 51–100 persons per sq.km. 25 villages have very low density range up to 50 persons per sq.km. There are 306 villages which have a high density range of 201–501 and above persons per sq.km.

Proportion of Scheduled Castes and Scheduled Tribes population to total population in the villages and towns

The total Scheduled Castes population of the district is 176,595 which is 7.24 per cent of the total Scheduled Castes population of the State whereas the total Scheduled Tribes population of the district is 10,738 which is 0.22 per cent of the total Scheduled Tribes population of the State. The Scheduled Castes population of the district is 8.41 per cent of the total district population whereas the Scheduled Tribes population is 0.51 per cent of the total district population.

Table No. 16 gives the proportion of Scheduled Castes population to total population in the villages.

TABLE 16

Proportion of Scheduled Castes population to total population in the villages

Sl. No.	Percentage range of Scheduled Castes population to total population	No. of villages in each range	Percentage of villages in each range
1	2	3	4
1	Nil	183	17.09
2	5 or Less	265	24.74
3	6 — 10	265	24.74
4	11 — 15	171	15.97
5	16 — 20	89	8.31
6	21 — 30	69	6.44
7	31 and above	29	2.71
	Total	**1,971 @**	**100.00**

@ Exclusive of 77 Uninhabited Villages

There are 183 villages in the district which have no Scheduled Castes population at all. There are 265 villages where the proportion of total Scheduled Castes population to total population is 5 per cent or less. In 265 villages theproportion of Scheduled Castes population to total population is between 6 to 10 per cent whereas 358 villages have more than 11 per cent of the total population as Scheduled Castes population. Out of which 29 villages have about more than 31 per cent of the population as Scheduled Castes population.

Table No. 17 shows the proportion of Scheduled Tribes population to total population of the village.

TABLE 17

Proportion of Scheduled Tribes population to total population in the villages

Sl. No.	Percentage range of Scheduled Tribes population to total population	No. of villages in each range	Percentage of villages in each range
1	2	3	4
1	Nil	882	82.35
2	5 or less	88	8.21
3	6 — 15	18	1.68
4	16 — 25	9	0.84
5	26 — 35	5	0 47
6	36 — 50	5	0.47
7	51 and above	64	5.98
	Total	**1,071@**	**100.00**

@ Exclusive of 77 Uninhabited Villages.

There are only 189 villages where there are Scheduled Tribes population, the majority of villages i.e. 882 villages have no Scheduled Tribes population. Proportion of Scheduled Tribes population to the total population is very in significant and district can be treated as non tribal district.

Table No. 18 shows the proportion of Scheduled Castes/Scheduled Tribes population in the different towns of the district.

TABLE 18

Proportion of Scheduled Castes/Scheduled Tribes population in towns

Sl. No.	Name of town	Total Population	Total Scheduled Castes population	Total Scheduled Tribes Population	Percentage of Scheduled Castes population to total population	Percentage of Scheduled Tribes population to total population
1	2	3	4	5	6	7
1	Adityana	12,199	2,195	13	17.99	0.11
2	Bantwa	16,777	1,254	5	7.47	0.03
3	Bilkha	10,353	651	9	6.29	0.09
4	Chhaya			(See Porbandar Urban Agglomeration)		
5	Delwada	8,706	751	..	8.63	..
6	Dungarpur	5,415	772	..	14.26	..

TABLE 18-*Contd.*

Proportion of Scheduled Castes/Scheduled Tribes population in towns

Sl. No.	Name of town	Total Population	Total Scheduled Castes population	Total Scheduled Tribes Population	Percentage of Scheduled Castes population to total population	Percentage of Scheduled Tribes population to total population
1	2	3	4	5	6	7
7	Junagadh	120,416	7,616	220	6.32	0.18
8	Keshod	32,036	1,792	8	5.59	0.03
9	Kutiyana	17,924	1,474	..	8.22	..
10	Malia	10,003	491	7	4.91	0.07
11	Manavadar	20,509	1,250	57	6.09	0.28
12	Mangrol	38,000	2,383	11	6.27	0.03
13	Mendarda	10,769	1,043	26	9.67	0 24
14	Patan	20,259	786	8	3.88	0.04
15	Porbandar			(See Porbandar Urban Agglomeration)		
	Porbandar U.A.	133,307	7,035	203	5.28	0.15
	(a) Chhaya	18,125	1,798	6	9.92	0.03
	(b) Porbandar	115,182	5,237	197	4.55	0.17
16	Ranavav	16,290	981	..	6.02	..
17	Shapur	10,770	906	24	8.41	0.22
18	Talala	10,967	810	946	7.39	8.63
19	Una	29,171	1,618	47	5.55	0.16
20	Vanthali	17,012	1,104	..	6.49	..
21	Veraval	85,048	3,533	83	4.15	0.10
22	Visavadar	13,870	419	12	3.02	0.09
	Total	**639,801**	**86,864**	**1,679**	**6.07**	**0.26**

It will be seen that proportion of Scheduled Castes population to total population is maximum in Adityana town.

In the case of proportion of Scheduled Tribes population to total population is maximum in Talala.

Literacy rates in villages and towns

The literacy rates in the district which was 30.64 per cent in 1971 Census has increased to 41.63 per cent during the 1981 Census. This is lower than the State literacy rate of 43.70. The district ranks 11th in literacy rate in the State during the 1981 Census. The male literacy rate is 52.58 and female literacy rate is 30.15 which are both lower than the State literacy rate of 54.44 and 32.30 respectively.

Literacy rate by population range of villages

Table No. 19 shows the literacy rate of the different population ranges of the villages of the district.

TABLE 19

Literacy rates by population ranges of villages

Sl. No.	Range of population	No. of villages in each range	Literacy Rate
1	2	3	4
1	Less than 200	132	10.79
2	200— 499	86	26.65
3	500—1,999	638	33.77
4	2,000—4,999	193	38.06
5	5,000—9,999	18	43.76
6	10,000 and above	4	35.23
	Total	*** 1,071**	**35.91**

* Exclusive of 77 Uninhabited Villages

It is seen from these figures that the literacy rate is directly connected to the population size of village, the increase in size of population also shows the increase in literacy rate.

In the district all the villages have the literacy rate lower than the State literacy rate except in 18 villages which are in the population range of 5,000–9,999 have a literacy rate of 43.76.

Out of 1,071 villages 856 villages in the population range up to 1,999 have literacy rate below the district literacy rate 35.91, whereas 211 villages in the population range of 2,000–9,999 have literacy rate higher the district literacy rate. Only 4 villages in the population range more than 10,000 have literacy rate of 35.23 per cent.

Literacy rates of towns

Table No. 20 shows the literacy rates of the towns of the district.

TABLE 20

Literacy rates for Towns

Sl. No.	Name of the Town	Literacy Rate
1	2	3
1	Adityana	37.54
2	Bantwa	56.66

TABLE 20-*Contd.*

Literacy Rates for Towns

Sl. No.	Name of Town	Literacy Rate
1	2	3
3	Bilkha	54.30
4	Chhaya	(See Porbandar Urban Agglomeration)
5	Delwada	41.48
6	Dungarpur	15.27
7	Junagadh	64.66
8	Keshod	59.2-
9	Kutiyana	52.71
10	Malia	55.83
11	Manavadar	59.40
12	Mangrol	38.06
13	Mendarda	56.91
14	Patan	(See Patan Urban Agglomeration)
	Patan U.A.	44.68
	(a) Patan	34.98
	(b) Veraval	46.99
15	Porbandar	(See Porbandar Urban Agglomeration)
	Porbandar U.A.	61.54
	(a) Chhaya	50.67
	(b) Porbandar	63.25
16	Ranavav	48.71
17	Shapur	56.52
18	Talala	56.24
19	Una	49.30
20	Vanthali	55.75
21	Veraval	(See Patan Urban Agglomeration)
22	Visavadar	57.02
	Total	**54.68**

It will be seen from the table that Junagadh city has the highest literacy rate of 64.66 followed by Porbandar 63.25, Porbandar (Urban Agglomeration) 61.54 and Manavadar with 59.40 per cent. The lowest literacy rate is in Dungar pur town which is 15.27 per cent.

Scheduled Castes and Scheduled Tribes population, literates, Workers and Non-workers in the district

Table No. 21 shows the Scheduled Castes/Scheduled Tribes population, literates, workers, and non-workers in the different talukas of the district as recorded during 1981 Census.

TABLE

Literates, workers, non-workers, Scheduled

Sl. No	Name of Taluka/ Mahal	Total Rural Urban	Total Population			Percentage of				
						Scheduled Castes population to total population	Scheduled Tribes population to total population	Literates to total population		
			Persons	Males	Females			P	M	F
1	2	3	4	5	6	7	8	9	10	11
1	Junagadh	T	243,280	125,793	117,487	7.22	0.12	54.58	64.01	44.49
		R	107,096	55,566	51,530	7.96	0.06	45.26	55.78	33.93
		U	136,184	70,227	65,957	6.64	0.17	61.91	70.51	52.74
2	Mendarda	T	58,294	29,658	28,636	8.16	0.37	44.39	54.01	34.43
		R	47,525	24,188	23,337	7.82	0.40	41 55	51.38	31.36
		U	10,769	5,470	5,299	9.69	0.24	56.91	65.63	47.91
3	Talala	T	91,667	46,915	44,752	6 74	4.69	40.98	52.02	29.42
		R	80,700	41,233	39,467	6.65	4.16	38.91	50.13	27.19
		U	10,967	5,682	5,285	7.37	8.63	56.24	65.75	46.02
4	Patan-Veraval	T	260,578	133,614	126,964	9.01	0.17	32.87	45.02	20.08
		R	155,271	79,688	75,583	12.34	0.23	24 85	37 73	11.28
		U	105,307	53,926	51,381	4.10	0.09	44.68	55.79	33 03
5	Malia	T	110,966	56,686	54,280	7.74	0.19	36.11	48.20	23 48
		R	100,963	51,501	49,462	8.02	0.20	34.15	46.51	21.29
		U	10,003	5,185	4,818	4.91	0.07	55.83	64.92	46.06
6	Mangrol	T	143,474	73,237	70,237	10.18	0.12	33.02	45.94	19.56
		R	105,474	53,960	51,514	11.58	0.15	31.21	44.19	17.61
		U	38,000	19,277	18,723	6.27	0.03	38.06	50.83	24.91
7	Keshod	T	136,677	70,395	66,282	10.06	0.01	46.76	57.69	35.15
		R	104,641	53,583	51,058	11.42	0.01	42.92	54.44	30.84
		U	320,36	16,812	15,224	5.59	0.02	59.28	68.03	49.61
8	Porbandar	T	270,972	137,898	133,074	7.33	0.26	48.83	59 24	38.04
		R	137,665	89,540	68,125	9.32	0.36	36 52	47.89	24.91
		U	133,307	68,358	64,949	5.28	0.15	61.54	70.78	51.82
9	Ranavav	T	75,205	38,395	36,810	10.13	2.83	38.76	49.21	27.86
		R	46,716	23,818	22,898	9.51	4.52	35 61	46.39	24.39
		U	28,489	14,577	13,912	11.15	0.05	43.93	53.80	33.58
10	Kutiyana	T	79,722	40,232	39,490	10.56	0.07	39.55	50.82	28.06
		R	61,798	31,216	30,582	11.23	0.09	35.73	47.57	23.64
		U	17,924	9,016	8,908	8.22	..	52.71	62 07	43 23
11	Manavadar	T	125,302	64,027	61,275	10 53	0.10	52.34	62.83	41.39
		R	88,016	44,908	43,108	12.15	0.07	49.88	60 81	38.48
		U	37,286	19,119	18,167	6.72	0.17	58.17	67.56	48 28
12	Vanthali	T	95,980	49,425	46,555	11.01	0.03	46.56	56.80	35.70
		R	68,198	35,108	33,090	12.55	0.10	42 70	53.47	31 27
		U	27,782	14,317	13,465	7.23	0.09	56.05	64.95	46.58
13	Bhesan	T	66,596	34,076	32,520	7.35	0.16	38.23	47.90	28.08
		R	66,596	34,076	32,520	7.35	0.16	38.23	47.90	28.08
		U	..	..	-	..	..	-	..	..
14	Visavadar	T	118,309	60,207	58,102	5.63	0.41	40 34	49.82	30.51
		R	104,439	53,184	51,255	5.97	0.45	38.12	47 73	28.16
		U	13,870	70,23	6,847	3.02	0.09	57.02	65.70	48.12
15	Una	T	223,687	114,047	109,640	7.36	0.66	28 95	40.99	16.42
		R	185,810	94,940	90,870	7 59	0.76	25.17	37.23	12.57
		U	37,877	19,107	18,770	6.25	0.12	47.50	59.68	35.10
	Junagadh District	T	**2,100,709**	**1,074,605**	**1,026,104**	**8.41**	**0.51**	**41.63**	**52.58**	**30.15**
		R	**1,460,908**	**746,509**	**714,399**	**9.43**	**0.62**	**35.91**	**47.35**	**23.95**
		U	**639,801**	**328,096**	**311,705**	**6.07**	**0.26**	**54.68**	**64.49**	**44.36**

Castes/Tribes population in the district

Percentage of												Total Rural Urban	Name of Taluka/ Mahal	Sl. No.
Main Workers to total population			Marginal Workers to total population			Total Workers to total population			Non-workers to total population					
P	M	F	P	M	F	P	M	F	P	M	F			
12	13	14	15	16	17	18	19	20	21	22	23	3	2	1
28.46	48.31	7.21	3.15	0.69	5.78	31.61	49.00	12.99	68.39	51.00	87.01	T	Junagadh	1
31.48	50.83	10.62	6.74	1.32	12.58	38.22	52.15	23.20	61.78	47.85	76.80	R		
26.09	46.32	4.54	0.32	0.18	0.47	26.41	46.50	5.01	73.59	53.50	94.99	U		
30.82	51.34	9.56	14.71	3.66	26.16	45.53	55.00	35.72	54.47	45.00	64.28	T	Mendarda	2
31.60	51.75	10.71	16 72	4.18	29.72	48.32	55.93	40.43	51.68	44.07	59.57	R		
27.36	49.49	4.51	5.86	1.37	10.49	33.22	50.86	15.00	66.78	49.14	85.00	U		
29.78	49.40	9.21	2.82	0.71	5.03	32.60	50.11	14.24	67.40	49.89	85.76	T	Talala	3
30.20	49.91	9.62	3.07	0.72	5.52	33.27	50.63	15.14	66.73	49.37	84.86	R		
26.65	45.69	6.17	1.00	0.63	1.40	27.65	46.32	7.57	72.35	53.68	92.43	U		
30.35	50.40	9.26	3.27	0.54	6.14	33.62	50.94	15.40	66.38	49.06	84.60	T	Patan-Veraval	4
33.03	52.74	12.26	5.32	0.79	10.09	38.35	53,53	22.35	61.65	46.47	77.65	R		
26.40	46.94	4.85	0.25	0.17	0.34	26.65	47.11	5.19	73.35	52.89	94.81	U		
30.61	50.29	10.05	6.72	1.35	12.34	37.33	51.64	22.39	62.67	48.36	77.61	T	Malia	5
30.93	50.41	10 65	7.02	1.43	12.84	37.95	51.84	23.49	62.05	48.16	76.51	R		
27.32	49.18	3.80	3.73	0.50	7.20	31.05	49.68	11.00	68.95	50.32	89.00	U		
28.33	46.94	8 92	4.58	0.87	8.45	32 91	47,81	17.37	67.09	52.19	82.63	T	Mangrol	6
29.57	48.24	10.01	5.41	0.94	10.08	34.98	49,18	20.09	65.02	50.82	79.91	R		
24.89	43.31	5.93	2.28	0.65	3.95	27.17	43.96	9.88	72.83	56.04	90.12	U		
28.39	47.95	7.61	4.27	1.10	7 65	32.66	49.05	15.26	67.34	50.95	84.74	T	Keshod	7
29.15	48.81	8.53	5.55	1.41	9.88	34.70	50.22	18.41	65.30	49.78	81.59	R		
25.89	45.23	4.52	0.12	0.07	0.18	26.01	45.30	4.70	73.99	54.70	95.30	U		
27.94	49.37	5.72	2.13	0.64	3.68	30.07	50.01	9.40	69.93	49 99	90.60	T	Porbandar	8
29,90	52.24	7.10	3.91	1.00	6.88	33,81	53.24	13.98	66.19	46.76	86.02	R		
25.90	46.45	4.27	0.30	0.27	0.33	26.20	46.72	4.60	73.80	53.28	95.40	U		
31.15	51.93	9.49	5.72	1.00	10.63	36.87	52.93	20.12	63.13	47.07	79.88	T	Ranavav	9
31 26	52.50	9.17	8.64	1.34	16.23	39.90	53.84	25.40	60.10	46.16	74.60	R		
30.97	50.99	9.99	0.92	0.45	1.42	31.89	51.44	11.41	68.11	48.56	88.59	U		
30 21	51.05	8.98	9.62	1.85	17.54	39.83	52.90	26.52	60.17	47.10	73.48	T	Kutiyana	10
31.23	52.21	9.83	11.54	2.12	21.15	42.77	54.33	30.98	57,23	45.67	69.02	R		
26.69	47.06	6.09	3.01	0.90	5.14	29.70	47.96	11.23	70.30	52.04	88.77	U		
28.49	47.88	8.23	5.03	1.59	8.63	33.52	49.47	16.86	66.48	50.53	83.14	T	Manavadar	11
29.13	47.99	9.49	6.35	1.80	11.08	35,48	49.79	20,57	64.52	50.21	79.43	R		
26.97	47.62	5.24	1.92	1.09	2.80	28,89	48.71	8,04	71.11	51.29	91.96	U		
30.97	49.42	11.38	5.86	1.36	10.65	36.83	50.78	22.03	63.17	49.22	77.97	T	Vanthali	12
31.59	50.24	11 80	7.99	1.77	14.60	39.58	52.01	26.40	60.42	47.99	73.60	R		
29.44	47.39	10.35	0.64	0.36	0.93	30.08	47.75	11.28	69.92	52.25	88.72	U		
31.40	49.79	12.14	5.93	0.93	11.17	37.33	50,72	23,31	62.67	49.28	76.69	T	Bhesan	13
31.40	49.79	12.14	5.93	0.93	11.17	37.33	50.72	23.31	62.67	49.28	76.69	R		
..	..	..	..	..	..	..	..	..	..	..	..	U		
31.05	50.74	10.65	7.95	1.19	14,95	39.00	51.93	25.60	61.00	48.07	74.40	T	Visavadar	14
31.57	50.96	11.45	8.82	1.28	16.65	40.39	52.24	28.10	59.61	47.76	71.90	R		
27.16	49.11	4.64	1.34	0.50	2.21	28.50	49.61	6.85	71.50	50.39	93.15	U		
30.41	50.64	9.36	3.08	0.40	5.88	33.49	51.04	15.24	66.51	48.96	84.76	T	Una	15
31.42	51.43	10.52	3.63	0.41	6.98	35.05	51.84	17.50	64.95	48.16	82.50	R		
25.43	46.73	3.74	0.44	0.33	0.56	25.87	47.06	4.30	74.13	52.94	95.70	U		
29.58	**49.51**	**8.70**	**4.62**	**0.97**	**8.46**	**34.20**	**50.48**	**17.16**	**65.80**	**49.52**	**82.84**	T	**Junagadh District**	
30.93	**50.73**	**10.24**	**6.30**	**1.23**	**11.59**	**37.23**	**51.96**	**21.83**	**62.77**	**48.04**	**78.17**	R		
26.48	**46.74**	**5.17**	**0.81**	**0.36**	**1.28**	**27.29**	**47.10**	**6.45**	**72.71**	**52.90**	**93.55**	U		

Scheduled Castes/Scheduled Tribes Population

The proportion of Scheduled Castes population to total population is vary from 5.63 per cent in Visavadar taluka to 11.01 per cent in Vanthali taluka. The respective proportion in the rural areas of talukas is vary from 5.97 per cent in Visavadar taluka to 12.55 per cent in Vanthali taluka. In the urban areas of talukas the same is vary from 3.02 per cent in Visavadar taluka, to 11.15 per cent in Ranavav taluka.

As regards the Scheduled Tribes population the percentage of Scheduled Tribes population is vary from 0.01 per cent in Keshod taluka to 4.69 per cent in Talala taluka. The respective proportion in the rural areas of talukas is vary from 0.01 in Keshod taluka to 4.52 in Ranavav taluka. In urban areas of talukas the same is vary from 0.02 in Keshod taluka to 8.63 in Talala taluka.

Literates

The proportion of literate population to the total population of the talukas vary from 10.18 per cent in Keshod taluka to 54.58 per cent in Junagadh taluka. The highest and lowest proportion of literate persons to the total rural population of the talukas are found in Manavadar taluka 49.88 and Una taluka 19.78 respectively. The proportion of literate persons to the total urban population of the talukas vary from 38 per cent in Mangrol taluka to 61.91 per cent in Junagadh taluka The talukas of Talala, Patan-Veraval, Malia, Mangrol, Keshod, Ranavav, Kutiyana, Bhesan Mahal, Visavadar, Una have literacy rate below the district literacy rate of 41.63.

Workers and Non-workers

The proportion of main workers and marginal workers to the total population is 29.58 and 4.62 per cent respectively in the district. It is also worth noting that proportion of main workers in respect of male and female workers to the total male and female population of the district is 46.51 and 8.70 correspondingly, whereas quite reverse trend is noticed in respect of marginal workers where proportion of male workers and female workers is 0.97 and 8.46 respectively. From Table No. 21 it will be seen that in respect of urban areas of the talukas the proportion of male main workers to the total male population of the taluka vary from 43.31 per cent in Mangrol taluka to 50.99 per cent in Ranavav taluka. The respective percentage of female workers vary from 3.74 per cent in Una taluka to 10.35 per cent in Vanthali taluka. It is also evident that the number of total marginal workers in rural areas in each taluka is very high as compared to its counter part of its urban areas.

The proportion of total workers to total population vary from 30.07 per cent in Porbandar taluka to 45.53 per cent in Mendarda mahal. The respective proportion is also vary in case of male workers from 47.81 per cent in Mangrol taluka to 55.00 per cent in Mendarda mahal.

Growth rate, density and sex ratio of urban population

Table No. 22 shows the growth rate, density and sex ratio of urban population in the district in relation to the State.

TABLE 22

Growth, density and sex ratio of urban population in the District in Relation to the State

Sl. No.	Census Year	Junagadh District					
		Total Population	Urban Population	%Urban Population	Decadal Percentage Variation in Urban Population	Density (Population per sq.km.)	Sex Ratio (No. of Females per 1,000 Males)
1	2	3	4	5	6	7	8
1	1951	937,595	328,665	35.05	..	N.A.	1,013
2	1961	1,245,643	351,752	28.24	+ 7.02	2,155	947
3	1971	1,656,677	485,941	29.33	+38.15	922	931
4	1981	2,100,709	639,801	30.46	+31.66	1,194	950

TABLE 22–*Contd.*

Gujarat State

Total Population	Urban Population	%Urban Population	Decadal Percentage Variation in Urban Population	Density (Population per sq.km.)	Sex Ratio (No. of Females per 1,000 Males)	Census Year	Sl. N.
9	10	11	12	13	14	2	1
16,262,657	4,427,896	27.23	..	N.A.	920	1951	1
20,633,350	5,316,624	25.77	+20.07	2,799	896	1961	2
26,697,475	7,496,500	28.08	+41.00	1,625	893	1971	3
34,085,799	10,601,653	31.10	+41.42	2,225	905	1981	4

It is observed from the table that the proportion of urban population to total population in Junagadh district is higher than the State during the first three Censuses but it is lower than the State during the 1981 Census. The urban population in the district which was 328,665 in 1951 Census is now 639,801 in 1981 Census.

The density of population in 1981 Census 1,194 persons per sq. km. which was 922 persons per sq. km. in 1971 Census. The sex ratio which was 1,013 female per 1,000 males in 1951 Census has come down to 950 females per 1,000 males in 1981 Census.

Proportion of slums population in Towns

Table No. 23 shows the proportion of slums population in towns.

TABLE 23

Proportion of the slums population in Towns

Sl. No	Class, Civic Status	Name and of the Town	Proportion of the slums Population to total Population of the Town	Density in Slums (per sq. km.)
1		2	3	4
1	I	Junagadh (M)	8.30	12,048
2	I	Porbandar (M)	Not reported by Municipal Authority	
3	I	Veraval (M)	Not reported by Municipal Authority	

In this district only Junagadh has slum area with 8.30 proportion of the slum population to total population of the town. The density in slums area is 12,048 per sq.km.

New Towns added Towns declassified in 1981 Census

Table No. 24 gives the information of new towns added or the towns declassified in 1981 Census.

TABLE 24

New towns added/towns declassified in 1981 Census

Sl. No.	Name of Towns	Population 1981 Census
1	2	3
1	Added	
	(i) Dungarpur	5,415
2	Declassified	
	Nil	..

It can be seen from the table that only one town namely Dungarpur is added as a new town during 1981 Census with a population of 5,415 whereas no town of 1971 Census has been declassified during 1981 Census.

PART XIII-A

VILLAGE & TOWN DIRECTORY

SECTION-I VILLAGE DIRECTORY

LIST OF ABBREVIATIONS USED IN THE VILLAGE DIRECTORY

The important codes used in the Village Directory are as follows :

Col. 5–Educational

1	Primary or Elementary School	P
2	Junior Secondary or Middle School	M
3	Matriculation or Secondary	H
4	Higher Secondary/Intermediate/ Pre-university/Junior College	PUC
5	College, Any College (Graduate level and above) like Arts, Science, Commerce, etc.	C
6	Industrial School	I
7	Training School	Tr
8	Adult Literacy Class/Centre	AC
9	Other Educational Institutions	O

Col. 6–Medical Amenities

1	Hospital	H
2	Maternity and Child Welfare Centre	MCW
3	Maternity Home	MH
4	Child Welfare Centre	CWC
5	Primary Health Centre	PHC
6	Primary Health Sub-Centre	PHS
7	Dispensary	D
8	Family Planning Centre	FPC
9	T.B. Clinic	TB
10	Nursing Home	NH
11	Registered Private Practitioner	RP
12	Subsidised Medical Practitioner	SMP
13	Community Health Worker	CHW
14	Others	O

Col. 7–Drinking Water

1	Tap Water	T
2	Well Water	W
3	Tank Water	Tk
4	Tubewell Water	TW
5	Handpump	HP
6	River Water	R
7	Fountain	F
8	Canal	C
9	Lake	L
10	Spring	S
11	Nallah	N
12	Others	O
13	Information Not Available	NA

Col. 8–Post and Telegraph

1	Post Office	PO
2	Telegraph Office	TO
3	Post and Telegraph Office	PTO
4	Telephone Connection	Phone

Col. 10–Communications

1	Bus	BS
2	Railway Station	RS
3	Navigable Waterway	NW

Col. 11–Approach to Village

1	Pucca Road	PR
2	Kaccha Road	KR
3	Navigable River	NR
4	Navigable Canal	NC
5	Navigable Waterway	NW

Col. 13–Power Supply

1	Electricity for Domestic Purpose	ED
2	Electricity for Agriculture	EAg
3	Electricity for other purpose like Industrial, Commercial, etc.	EO
4	Electricity for all purposes	EA

Col. 16–17–Irrigated by Source and Unirrigated (Land use)

1	Government Canal	GC
2	Private Canal	PC
3	Well (without electricity)	W
4	Well (with electricity)	WE
5	Tubewell (without electricity)	TW
6	Tubewell (with electricity)	TWE
7	Tank	Tk
8	River	R
9	Lake	L
10	Waterfall	Wf
11	Others	O
12	Total	T

Col. 20–

1	Copies of Newspapers	N
2	Motorcycles/Scooters available in village	M
3	Cars/Jeeps available in the village	C
4	Tractors available in the village	T

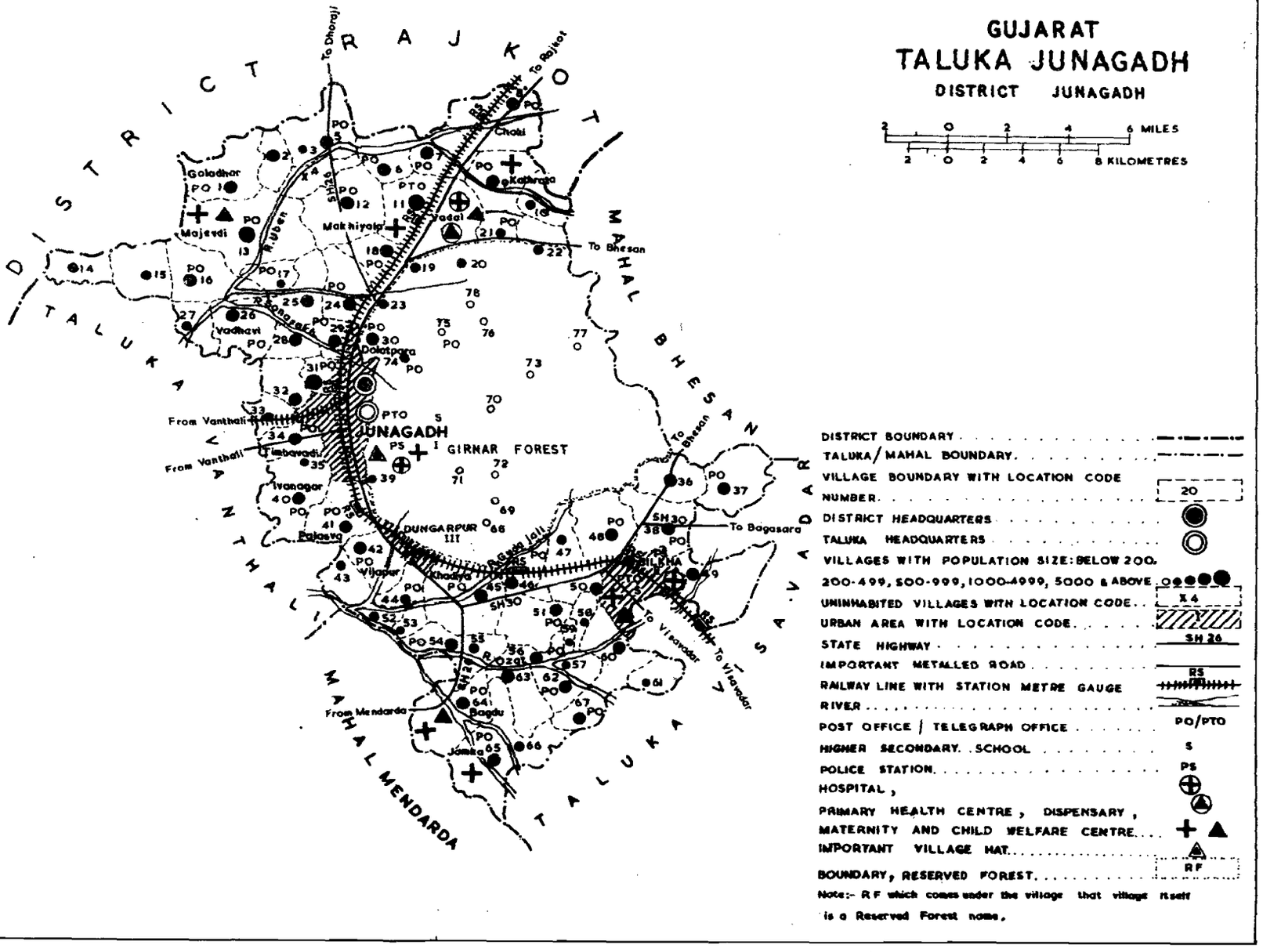
GUJARAT
TALUKA JUNAGADH
DISTRICT JUNAGADH
2 0 2 4 6 MILES
2 0 2 4 6 8 KILOMETRES
DISTRICT RAJKOT
TALUKA MAHAL BHESAN
TALUKA MAHAL MENDARDA
TALUKA SAVADO
To Dhoraji
To Rajkot
To Bhesan
To Bagasara
To Visavadar
From Vanthali
From Mendarda
Choki
Galadhar
Majevdi
Makhiyala
Vadal
Kathroja
Vadhavi
Dolatpara
JUNAGADH
GIRNAR FOREST
Limbavadi
Vanagar
Palasva
DUNGARPUR
Vilapur
Khadiya
Bagdu
Jamka
DISTRICT BOUNDARY
TALUKA/MAHAL BOUNDARY
VILLAGE BOUNDARY WITH LOCATION CODE
NUMBER
DISTRICT HEADQUARTERS
TALUKA HEADQUARTERS
VILLAGES WITH POPULATION SIZE: BELOW 200,
200-499, 500-999, 1000-4999, 5000 & ABOVE
UNINHABITED VILLAGES WITH LOCATION CODE
URBAN AREA WITH LOCATION CODE
STATE HIGHWAY
IMPORTANT METALLED ROAD
RAILWAY LINE WITH STATION METRE GAUGE
RIVER
POST OFFICE | TELEGRAPH OFFICE
HIGHER SECONDARY SCHOOL
POLICE STATION
HOSPITAL,
PRIMARY HEALTH CENTRE, DISPENSARY,
MATERNITY AND CHILD WELFARE CENTRE
IMPORTANT VILLAGE HAT
BOUNDARY, RESERVED FOREST
20
X4
SH 26
RS
PO/PTO
S
PS
RF
Note:- RF which comes under the village that village itself is a Reserved Forest name.

TALUKA
JUNAGADH

ALPHABETIC LIST OF VILLAGES

1. JUNAGADH TALUKA

Sl. No.	Name of Village	Location Code No.	Page No. Part A Village Directory	Page No. Part B Primary Census Abstract
1	2	3	4	5
1	Ambaliya	15	6	20
2	Anandpur	54	12	22
3	Avatadiya Mota	58	12	22
4	Avatadiya Nana	59	12	22
5	Badalpur	62	12	22
6	Bagdu	64	12	22
7	Baliyavad	22	8	22
8	Bamangam	19	8	20
9	Bandhala	38	10	22
10	Bela	57	12	22
11	Bhalgam	48	10	22
12	Bhavnath	74	14	24
13	Bhiyal	7	6	20
14	Bordevi	72	14	24
15	Chobari	33	8	22
16	Choki	8	6	20
17	Chokli	21	8	22
18	Chorvadi	51	10	22
19	Datar Hills	71	14	24
20	Dervan	20	8	20
21	Dolatpura	30	8	22
22	Dunger Thana	70	14	22
23	Galiyavada	25	8	22
24	Girnar Hills	73	14	24
25	Goladhar	1	6	20
26	Hasnapur	78	14	24
27	Indreshvar	75	14	24
28	Intala	52	10	22
29	Isapur	10	6	20
30	Ivnagar	40	10	22
31	Jambudi	76	14	24
32	Jamka	65	12	22
33	Jhalansar	5	6	20
34	Jhanjharda	32	8	22
35	Joshipura	31	8	22
36	Kathrota	9	6	20
37	Kerala	6	6	20
38	Khadiya	45	10	22
39	Khalilpur	28	8	22
40	Khamdhaol	29	8	22
41	Limbdi Dhar	69	12	22
42	Majevdi	13	6	20
43	Makhiyala	12	6	20
44	Mandanpara	47	10	22
45	Mandlikpur	36	10	22
46	Mevasa Kamribaina	60	12	22
47	Mevasa Khadiya	55	12	22
48	Navagam	50	10	22
49	Nava Pipaliya	37	10	22
50	Padariya	39	10	22
51	Palasava	41	10	22
52	Patapur	44	10	22
53	Patrapsar	16	6	20
54	Pipardi Timbo	4	6	20
55	Prabhatpur	63	12	22
56	Rameshvar	56	12	22
57	Ramnath	68	12	22
58	Rupavati	14	6	20
59	Sabalpur	23	8	22
60	Sagdividi	35	10	22
61	Salatha	53	12	22
62	Sankhdavadar	67	12	22
63	Saragvada	24	8	22
64	Semrala	66	12	22
65	Sodvadar	43	10	22
66	Sukhpur	18	8	20
67	Suraj Kund	77	14	24
68	Taliyadhar	27	8	22
69	Thumbala	61	12	22
70	Timbavadi	34	8	20
71	Toraniya	46	10	22
72	Umrala	49	10	22
73	Vadal	11	6	20
74	Vadasimdi	2	6	20
75	Vadhavi	26	8	22
76	Vanandiya	3	6	20
77	Vijapur	42	10	22
78	Virpur	17	8	20

Location Code No.	Name of village	Total area of the village (in hectares)	Total population and number of households	Amenities available (if not available within the village, a dash(-) is shown in the column and next to it in the brackets, the distance in broad ranges viz., -5 kms, 5-10 kms and 10 + kms of the nearest place where the facility is available is given.)						
				Educational	Medical	Drinking Water (potable)	Post and Telegraph	Day or days of Market/ Hat, if any	Communication, (Bus-Stop, Railway Station, Waterway)	Approach to village
1	2	3	4	5	6	7	8	9	10	11
1	Goladhar	1,040.49	2,801 (446)	P,H	CHW	W,Hp	PO	..	BS	PR
2	Vadasimdi	616.80	1,224 (193)	P	CHW	W,Hp,R	-(-5 kms)	..	BS	KR
3	Vanandiya	264.09	268 (39)	-(10+ kms)	-(10+ kms)	W,Hp	-(-5 kms)	-	BS	KR
4	*Pipardi Timbo	333.95	..	..	..	..	..	..	..	..
5	Jhalansar	825.52	1,948 (325)	P	PHS,FPC, RP(2),SMP(2), CHW(2)	W,Hp,R,C	PO	-	BS	PR
6	Kerala	698.27	1,160 (191)	P	CHW	W,Hp,R	PO	-	BS	KR
7	Bhiyal	682.00	1,180 (201)	P	RP(2),CHW	T,W,R	PO,Phone	..	BS	KR
8	Choki	1,282.82	3,112 (483)	P,H	PHS,FPC, CHW	W,Hp,R	PO,Phone	-	BS,RS	PR
9	Kathrota	1,171.33	2,639 (418)	P	D,RP(2), CHW	W,Hp,R	PO,Phone	-	BS	KR
10	Isapur	438.55	830 (138)	P	CHW	T,W,Hp,R	-(-5 kms)	..	BS	KR
11	Vadal	2,104.32	7,006 (1,180)	P(2),H,O	H,MCW,MH, PHC,D,FPC, RP,CHW	T,W,Hp	PTO,Phone	..	BS,RS	PR
12	Makhiyala	1,371.43	3,729 (578)	P	PHS,FPC, CHW	T,W,Hp	PO,Phone	-	BS	PR
13	Majevdi	2,246.57	5,992 (1,003)	P(2),H	MH,CWC, PHS,D.FPC, RP(2),CHW(4)	T,W,Hp,R	PO,Phone	-	BS	PR
14	Rupavati	507.93	605 (87)	P	CHW	W	-(-5 kms)	..	BS	KR
15	Ambaliya	807.79	872 (140)	P	CHW	W,Hp	-(-5 kms)	..	BS	KR
16	Patrapsar	993.32	1,710 (269)	P	CHW(2)	W,Hp	PO,Phone	..	BS	KR

* Uninhabited

DIRECTORY

Land Use

Amenities—*Contd.*			Land use (i. e., area under different types of land use in hectares rounded upto 2 decimal places.)					Remarks (including any place of religious, historical or archaeo-logical interest)	Location Code No.
Nearest town and distance (in km.)	Power Supply	Staple Food	Forest	Irrigated by Source	Un-irrigated	Cultu-rable waste (inclu-ding gauchar and groves)	Area not availa-ble for culti-vation		
12	13	14	15	16	17	18	19	20	1
Junagadh-14	EA	Bajri, Jowar, Wheat, Rice	..	T (356.00) GC (3 6.00) WE (20.00)	552.00	73.00	59.49	N5; M8; C; T3	1
Junagadh-14	EA	Bajri, Jowar, Wheat, Rice	..	T (. 51.00) GC (113.00) WE (138.00)	278.00	47.00	40.80	N3; M11; T2	2
Dhoraji-10	EAg	Bajri, Wheat, Rice	..	T (88.00) GC (1.00) W (74.00) WE (13.00)	105.09	61.00	10.00	..	3
..	..	..	..	T (13.00) W (13.00)	247.00	56.95	17.00	..	4
Dhoraji-9	EA	Bajri, Jowar, Wheat, Rice	..	T (315.00) GC (210.00) WE (105.00)	309.00	119.52	82.00	N15; M6; T	5
Junagadh-12	EAg,EO	Bajri, Wheat, Rice	..	T (222.00) GC (110.00) W (48.00) WE (64.00)	332.27	39.00	105.00	N4; M1 T	6
Junagadh-14	ED,EAg	Bajri, Wheat	..	T (68.00) WE (68.00)	477.00	75.00	62.00	Famous for Lalji Mandir N8; M	7
Junagadh-18	EA	Bajri, Jowar, Wheat, Rice	..	T (105.00) WE (105.00)	959.82	158.00	60.00	N30; M6; T	8
Junagadh-15	EA	Bajri, Wheat, Rice	..	T (135.00) WE (135.00)	880.33	116.00	40.00	N24; M9	9
Junagadh-24	EAg	Bajri, Wheat, Rice	..	T (31.00) WE (31.00)	324.55	77.00	6.00	N	10
Junagadh-12	EA	Bajri, Wheat, Rice	..	T (164.00) WE (164.00)	1,453.00	..	487.32	N56; M42; C2; T3	11
Junagadh-10	EA	Bajri, Wheat, Rice	..	T (188.00) W (88.00) WE (100.00)	1,088.00	19.43	76.00	N38; M9; T	12
Junagadh-11	EA	Bajri, Wheat, Rice	..	T (1,012.00) GC (607.00) WE (405.00)	954.00	102.00	178.57	N22; M13; T3	13
Junagadh-24	EAg	Bajri, Jowar, Wheat, Rice	..	T (88.00) W (56.00) WE (32.00)	340.00	27.93	52.00	N2	14
Junagadh-16	EAg	Bajri, Jowar, Wheat, Rice	..	T (120.00) GC (40.00) W (40.00) WE (40.00)	502.00	22.79	163.00	N2	15
Junagadh-20	EA	Bajri, Wheat, Rice	..	T (688.00) GC (486.00) W (162.00) WE (40.00)	162.00	96.00	47.32	N8; M4	16

Location Code No.	Name of village	Total area of the village (in hectares)	Total population and number of households	Amenities available (if not available within the village, a dash(–) is shown in the column and next to it in the brackets, the distance in broad ranges viz., –5 kms, 5–10 kms and 10 + kms of the nearest place where the facility is available is given.)						
				Educational	Medical	Drinking Water (Potable)	Post and Telegraph	Day or days of Market/ Hat, if any	Communication, (Bus-Stop, Railway Station, Waterway)	Approach to village
1	2	3	4	5	6	7	8	9	10	11
17	Virpur	258.42	400 (70)	P	CHW	T,W,Hp, R	PO	–	BS	KR
18	Sukhpur	452.49	1,060 (172)	P	CHW	W,Hp	PO	–	BS	PR,KR
19	Bamangam	341.28	634 (102)	P	CHW	W,R	–(–5 kms)	..	BS	PR
20	Dervan	176.75	516 (75)	P	–(–5 kms)	W,R,O	–(–5 kms)	..	BS	PR
21	Chokli	436.10	930 (144)	P	CHW	W,Hp	PO	–	BS	PR
22	Baliyavad	791.84	821 (132)	P	CHW	WHp,R	–(–5 kms)	..	BS	PR
23	Sabalpur	358.81	772 (118)	P	CHW	T,W,R	–(–5 kms)	..	BS	PR
24	Saragvada	786.62	1,513 (244)	P	–(–5 kms)	W,Hp,R	PO	..	BS	PR,KR
25	Galiyavada	859.62	1,517 (211)	P	RP,CHW	T,W,Hp,R	–(–5 kms)	–	BS	KR
26	Vadhavi	1,152.56	2,642 (412)	P	PHS,FPC	T,W,Hp,R	PO	..	BS	PR
27	Taliyadhar	468.34	707 (97)	P	CHW	W,R	–(–5 kms)	..	BS	KR
28	Khalipur	463.71	1,036 (164)	P	CHW	W,Hp,R	–(–5 kms)	–	BS	KR
29	Khamdhrol	466.95	2,123 (342)	P	CHW	W,Hp	PO	..	BS	KR
30	Dolatpara	213.91	2,287 (428)	P	CHW	W,Hp	PO,Phone	..	BS	PR
31	Joshipura	361.53	5,194 (941)	P	CHW(2)	T,W,Hp	PO,Phone	–	BS	PR
32	Jhanjharda	623.68	1,393 (210)	P	RP,CHW	W,Hp	–(–5 kms)	–	BS	PR
33	Chobari	337.72	517 (76)	P	CHW	W,Hp	–(–5 kms)	–	–(–5 kms)	KR
34	Timbavadi	467.37	2,739 (509)	P	PHS,FPC	T,W	PO,Phone	..	BS	PR

Land Use

Amenities—*Contd.*			Land use (i. e., area under different types of land use in hectares rounded upto 2 decimal places.)					Remarks (including any place of religious, historical or archaeological interest)	Location Code No.
Nearest town and distance (in km.)	Power Supply	Staple Food	Forest	Irrigated by Source	Unirrigated	Culturable waste (including gauchar and groves)	Area not available for cultivation		
12	13	14	15	16	17	18	19	20	1
Junagadh-10	EA	Bajri, Wheat, Rice	..	T (43.00) W (21.00) WE (22.00)	172.00	17.42	26.00	..	17
Junagadh-8	EA	Bajri, Wheat, Rice	..	T (65.00) WE (65.00)	346.00	22.00	19.49	N5; M2	18
Junagadh-8	ED,EAg	Bajri, Wheat, Rice	..	T (76.00) W (50.00) WE (26.00)	234.00	6.28	25.00	N4; M2	19
Junagadh-10	EAg	Bajri, Wheat, Rice	..	T (20.00) WE (20.00)	135.00	7.00	14.75	N	20
Junagadh-13	EA	Bajri, Wheat, Rice	..	T (48.00) WE (48.00)	345.00	6.10	37.00	N2; M	21
Junagadh-20	EAg	Bajri, Wheat, Rice	..	T (17.00) WE (17.00)	663.00	66.00	45.84	N	22
Junagadh-3	EA	Bajri, Wheat, Rice	..	T (11.00) WE (11.00)	264.81	8.00	75.00	N; M6	23
Junagadh-4	EA	Bajri, Wheat, Rice	..	T (102.00) WE (102.00)	584.00	61.00	39.62	N4; M3	24
Junagadh-9	ED	Bajri, Wheat, Rice	..	T (202.00) W (202.00)	540.00	77.00	40.62	N; M5; T2	25
Junagadh-13	EA	Bajri, Wheat, Rice	..	T (257.00) WE (257.00)	738.56	75.00	82.00	N2; M2; T	26
Junagadh-10	EAg	Bajri, Wheat, Rice	..	T (185.00) GC (63.00) W (61.00) WE (61.00)	222.00	34.00	27.34	N2	27
Junagadh-4	EA	Bajri, Wheat, Rice	..	T (93.00) W (40.00) WE (53.00)	321.71	13.00	36.00	N4; M2	28
Junagadh-3	EA	Bajri, Wheat, Rice	..	T (46.00) GC (46.00)	342.95	33.00	45.00	N6; M4; C; T	29
Junagadh-2	EA	Bajri, Wheat, Rice	..	T (71.00) W (34.00) WE (37.00)	107.91	..	35.00	N5; M3; T2	30
Junagadh-1	EA	Bajri, Wheat, Rice	..	T (59.00) WE (59.00)	244.00	18.53	40.00	N12; M11; T3	31
Junagadh-2	EA	Bajri, Wheat, Rice	..	T (142.00) W (60.00) WE (82.00)	407.68	53.00	21.00	N8; M3; T2	32
Junagadh-2	EA	Bajri, Wheat, Rice	..	T (73.00) W (20.00) WE (53.00)	222.00	23.72	19.00	N2; T	33
Junagadh-4	EA	Bajri, Wheat, Rice	..	T (128.00) WE (128.00)	231.00	4.37	104.00	N80; M9; T6	34

Location Code No.	Name of village	Total area of the village (in hectares)	Total population and number of households	Amenities available (if not available within the village, a dash(-) is shown in the column and next to it in the brackets, the distance in broad ranges viz., -5 kms, 5-10 kms and 10 + kms of the nearest place where the facility is available is given.)						
				Educational	Medical	Drinking Water (potable)	Post and Telegraph	Day or days of Market/ Hat, if any	Communication, (Bus-Stop, Railway Station, Waterway)	Approach to village
1	2	3	4	5	6	7	8	9	10	11
35	Sagdividi	654.74	332 (71)	-(-5 kms)	-(5-10 kms)	T,W	Phone	..	BS	PR
36	Mandlikpur	735.53	1,397 (198)	P	CHW	T,W Hp,R	-(-5 kms)	..	BS	KR
37	Nava Pipaliya	1.004.16	1,531 (228)	P	RP(2), CHW	W,Hp,R	PO	..	BS	PR
38	Bandhala	942.33	1,444 (224)	P	CHW	W,Hp,R	PO	..	BS	PR
39	Padariya	*	207 (35)	P	-(-5 kms)	T,W,Hp	-(-5 kms)	..	BS	PR
40	Ivanagar	504.30	2,508 (425)	P	CHW(2)	W,Hp	PO,Phone	..	BS	KR
41	Palasva	1,055.69	2,943 (469)	P,O	CHW	W,Hp	PO	..	BS,RS	PR,KR
42	Vijapur	641.56	2,546 (438)	P,H	PHS,FPC, CHW(2)	T,W,Hp	PO	.	BS	PR
43	Sodvadar	519.89	465 (78)	P	CHW	W,Hp,R	-(-5 kms)	..	BS	KR
44	Patapur	441.03	856 (120)	P	CHW	W,Hp,R	PO	..	BS	KR
45	Khadiya	1,774.45	3,262 (573)	P,H,O	PHS,FPC, RP(4),CHW(2)	T,W,Hp, R	PO,Phone	..	BS	PR
46	Toraniya	446.21	1,210 (207)	P	CHW	T,W, Hp,R	PO	..	BS,RS	KR
47	Mandanpara	648.86	804 (126)	P	CHW	T,W, Hp,R	-(-5 kms)	..	BS	PR,KR
48	Bhalgam	930.77	1,459 (209)	P	CHW	T,W,Hp	PO,Phone	..	BS	PR
49	Umrala	1,421.10	1,419 (207)	P	CHW	W,Hp,R	-(-5 kms)	..	BS,RS	KR
50	Navagam	329.36	1,219 (208)	P	CHW	W,Hp	-(-5 kms)	..	BS	PR
51	Chorvadi	752.73	1,983 (284)	P	RP,CHW	W,Hp	PO	..	BS	PR
52	Intala	183.74	550 (76)	P	CHW	W,Hp,R	-(5-10 kms)	..	BS	KR

* Area of the Padariya village is included in the area of Dungarpur Town.

DIRECTORY

Land Use

Amenities—*Contd.*			Land use (i. e., area under different types of land use in hectares rounded upto 2 decimal places.)					Remarks (including any place of religious, historical or archaeo-logical interest)	Location Code No.
Nearest town and distance (in km.)	Power Supply	Staple Food	Forest	Irrigated by Source	Un-irrigated	Cultu-rable waste (including gauchar and groves)	Area not available for cultivation		
12	13	14	15	16	17	18	19	20	1
Junagadh-5	EA	Bajri, Jowar, Wheat, Rice	..	T (67.00) WE (67.00)	227.00	99.00	261.74	N10; C: T4	35
Bilkha-7	EA	Bajri, Wheat, Rice	..	T (148.00) W (62.00) WE (86.00)	490.00	31.53	66.00	N4; M3; T	36
Bilkha-8	EA	Bajri, Wheat, Rice	..	T (242.00) WE (242.00)	581.16	127.00	54.00	N6; M2	37
Bilkha-4	EA	Bajri, Jowar, Wheat, Rice	..	T (340.00) GC (91.00) WE (249.00)	368.33	79.00	155.00	N; M	38
Junagadh-11	..	Bajri, Wheat, Rice	..	..	..	..	..	..	39
Junagadh-5	EA	Bajri, Wheat, Rice	..	T (152.00) WE (152.00)	254.30	51.00	47.00	N8; M16; T	40
Junagadh-6	EA	Bajri, Wheat, Rice	..	T (242.00) WE (242.00)	602.69	120.00	91.00	N4; M4	41
Junagadh-9	EA	Bajri, Wheat, Rice	..	T (212.00) W (134.00) WE (78.00)	349.00	9.56	71.00	N4; M5	42
Junagadh-10	EAg	Bajri, Wheat, Rice	..	T (133.00) W (58.00) WE (75.00)	334.00	20.89	32.00	N2; M	43
Junagadh-10	EAg	Bajri, Wheat, Rice	..	T (69.00) GC (38.00) WE (31.00)	280.00	55.00	37.03	N5; M2; T	44
Junagadh-12	EA	Bajri, Wheat, Rice	..	T (140.00) WE (140.00)	1,082.00	516.00	36.45	N14; M7; T	45
Junagadh-17	EAg	Bajri, Wheat, Rice	..	T (34.00) WE (34.00)	268.21	18.00	126.00	N4; M2	46
Bilkha-2	EA	Bajri, Wheat, Rice	..	T (122.00) W (76.00) WE (46.00)	380.86	115.00	31.00	N3; M	47
Bilkha-1	EA	Bajri, Wheat, Rice	..	T (197.00) WE (197.00)	530.77	62.00	141.00	N8; M2; T	48
Bilkha-5	EAg	Bajri, Wheat, Rice	..	T (378.00) WE (378.00)	870.00	143.00	30.10	N13; M2	49
Bilkha-1	EA	Bajri, Wheat, Rice	..	T (51.00) WE (51.00)	251.00	1.36	26.00	N12; M3; T	50
Bilkha-3	EA	Bajri, Wheat, Rice	..	T (364.00) W (324.00) WE (40.00)	271.00	101.00	16.73	N15; M3; T	51
Junagadh-18	EA	Bajri, Wheat, Rice	..	T (45.00) W (17.00) WE (28.00)	76.74	29.00	33.00	N	52

Location Code No.	Name of village	Total area of the village (in hectares)	Total population and number of households	Amenities available (if not available within the village, a dash(-) is shown in the column and next to it in the brackets, the distance in broad ranges viz., -5 kms, 5-10 kms and 10+ kms of the nearest place where the facility is available is given.)						
				Educational	Medical	Drinking Water (potable)	Post and Telegraph	Day or days of Market/ Hat, if any	Communication, (Bus-Stop, Railway Station, Waterway)	Approach to village
1	2	3	4	5	6	7	8	9	10	11
53	Salatha	278.23	447 (76)	P	-(10+ kms)	W,Hp,R	-(5-10 kms)	..	BS	KR
54	Anandpur	435.94	1,123 (152)	P	CHW	W,Hp,R	PO,Phone	..	BS	PR
55	Mevasa Khadiya	251.85	559 (86)	P	CHW	W,Hp,R	Phone	..	BS	PR
56	Rameshvar	548.16	1,066 (171)	P	CHW	W,Hp,R	PO	..	BS	KR
57	Bela	335.38	406 (63)	P	CHW	W,Hp,R	-(5-10 kms)	..	BS	KR
58	Avatadiya Mota	295.64	489 (71)	P	CHW	W,Hp,R	-(5-10 kms)	..	BS	KR
59	Avatadiya Nana	147.49	253 (41)	-(-5 kms)	CHW	W,Hp,R	-(-5 kms)	..	BS	KR
60	Mevasa Kamaribania	609.09	1,307 (184)	P	CHW	W,Hp,R	-(5-10 kms)	..	BS	KR
61	Thumbala	381.68	415 (54)	P	CHW(2)	W,Hp	-(5-10 kms)	..	BS	KR
62	Badalpur	566.89	1,251 (189)	P,H	PHS,FPC, CHW	W,Hp,R	PO,Phone	..	BS	KR
63	Praphatpur	694.13	1,469 (221)	P	RP	W,Hp	-(-5 kms)	..	BS	KR
64	Bagdu	1,604.88	3,959 (610)	P,H,O	MH,CWC, PHS,D,FPC	T,W,Hp,R	PO,Phone	..	BS	KR
65	Jamka	1,169.18	2,501 (379)	P	D,RP(2), CHW(2)	W,Hp,R	PO	..	BS	KR
66	Semraja	368.77	860 (116)	P	RP	W,Hp	-(-5 kms)	..	BS	KR
67	Sankhdavadar	736.20	1,765 (253)	P	CHW	W,Hp	PO	..	BS	KR
68	Ramnath	*	13 (5)	-(5-10 kms)	-(5-10 kms)	W	-(5-10 kms)	..	-(5-10 kms)	KR
69	Limbdi Dhar	*	2 (2)	-(-5 kms)	-(-5 kms)	W	-(-5 kms)	..	-(-5 kms)	KR

* Forest villages and hence no separate area figures are available.

Land Use

Amenities—*Contd.*			Land use (i. e., area under different types of land use in hectares rounded upto 2 decimal places.)					Remarks (including any place of religious, historical or archaeological interest)	Location Code No.
Nearest town and distance (in km.)	Power Supply	Staple Food	Forest	Irrigated by source	Un-irrigated	Cultu-rable waste (inclu-ding gauchar and groves)	Area not availa-ble for culti-vation		
12	13	14	15	16	17	18	19	20	1
Junagadh-12	EAg	Bajri, Wheat, Rice	..	T (57.00) W (22.00) WE (35.00)	176.00	19.23	26.00	N2	53
Junagadh-15	EA	Bajri, Wheat, Rice	..	T (46.00) WE (46.00)	323.94	35.00	31.00	N24; M3	54
Junagadh-18	EA	Bajri, Wheat, Rice	..	T (37.00) WE (37.00)	162.00	19.85	33.00	N24; M	55
Bilkha-10	EAg	Bajri, Wheat, Rice	..	T (130.00) WE (130.00)	344.00	44.00	30.16	N3; M3; T	56
Bilkha-5	EAg	Bajri, Jowar, Wheat, Rice	..	T (43.00) W (25.00) WE (16.00) R (2.00)	226.00	22.00	44.38	N4	57
Bilkha-6	EA	Bajri, Jowar, Wheat, Rice	..	T (49.00) W (25.00) WE (24.00)	205.64	6.00	35.00	N4	58
Bilkha-5	EA	Bajri, Jowar, Wheat, Rice	..	T (22.00) W (10.00) WE (12.00)	98.49	8.00	19.00	N4; M	59
Bilkha-4	EA	Bajri, Jowar, Wheat, Rice	..	T (180.00) W (83.00) WE (97.00)	325.00	42.09	62.00	N3; M; T	60
Bilkha-4	EAg	Bajri, Wheat, Rice	..	T (96.00) W (39.00) WE (57.00)	199.68	47.00	39.00	N2; M	61
Bilkha-8	EAg	Bajri, Wheat, Rice	..	T (129.00) W (105.00) WE (24.00)	362.00	32.89	43.00	N2; M3; T	62
Junagadh-20	EA	Bajri, Wheat, Rice	..	T (60.00) WE (60.00)	515.00	61.00	58.13	N8; M	63
Mendarda-12	EA	Bajri, Wheat, Rice	..	T (666.00) W (224.00) WE (442.00)	734.00	83.00	121.88	N90; M3; T	64
Mendarda-10	EA	Bajri, Wheat, Rice	..	T (445.00) W (405.00) WE (40.00)	444.00	139.00	141.18	N20; M4	65
Mendarda-12	EAg	Bajri, Jowar, Wheat, Rice	..	T (80.00) WE (80.00)	249.00	34.00	5.77	N6; M2	66
Bilkha-8	EAg	Bajri, Wheat, Rice	..	T (41.00) WE (41.00)	554.20	88.00	53.00	N12; M4	67
Bilkha-3	..	Bajri, Jowar, Wheat, Rice	..	..	..	..	..	..	68
Bilkha-5	..	Bajri, Jowar, Wheat	..	..	..	..	..	..	69

Location Code No.	Name of village	Total area of the village (in hectares)	Total population and number of households	Amenities available (if not available within the village, a dash(-) is shown in the column and next to it in the brackets, the distance in broad ranges viz.,-5 kms, 5-10 kms and 10 + kms of the nearest place where the facility is available is given.)						
				Educational	Medical	Drinking Water (potable)	Post and Telegraph	Day or days of Market/ Hat, if any	Communication, (Bus-stop, Railway Station, Water way)	Approach to village
1	2	3	4	5	6	7	8	9	10	11
70	Dungar Thana	*	18 (4)	-(-5 kms)	-(-5 kms)	W	-(-5 kms)	..	-(-5 kms)	PR
71	Datar Hills	*	21 (5)	-(5-10 kms)	-(5-10 kms)	W,Hp	-(5-10 kms)	..	BS	KR
72	Bordevi	*	9 (4)	-(-5 kms)	-(-5 kms)	W,R	-(-5 kms)	...	-(-5 kms)	KR
73	Girnar Hills	*	139 (49)	-(-5 kms)	-(5-10 kms)	T,O	-(-5 kms)	..	-(-5 kms)	KR
74	Bhavnath	*	979 (269)	P	-(-5 kms)	T,W,Hp	PO,Phone	..	BS	PR
75	Indreshvar	*	6 (4)	P	-(-5 kms)	W	PO	..	-(-5 kms)	KR
76	Jambudi	*	14 (7)	-(5-10 kms)	-(5-10 kms)	W,R	-(5-10 kms)	..	-(5-10 kms)	KR
77	Suraj Kund	*	6 (2)	-(-5 kms)	-(5-10 kms)	W,R	-(-5 kms)	...	-(-5 kms)	KR
78	Hasanpur	*	7 (5)	-(5-10 kms)	-(5-10 kms)	Tk,Hp	-(5-10 kms)	..	-(5-10 kms)	KR

Total	45,812.84	107,096	P (67)	H (1)
Junagadh (Village area)	+ 664.23	(17,336)	H (8)	MCW (1)
Forest area	+18,015.95		O (4)	MH (3)
				CWC (2)
				PHC (1)
				PHS (10)
				D (5)
				FPC (11)
				RP (22)
				SMP (2)
Grand Total	64,493.02			CHW (66)

* Forest villages and hence no separate area figures are available.

Note : The figures in the last line indicate Taluka totals. The figures in brackets in this line under Col. 5, 6 and 20 indicate the number of those particular amenities.

Land Use

Amenities—*Contd.*			Land use (i.e. area under different types of land use in hectares rounded upto 2 decimal places.)					Remarks (including any place of religious, historical or archaeological interest)	Location Code No.
Nearest town and distance (in km.)	Power Supply	Staple Food	Forest	Irrigated by Source	Un-irrigated	Cultu-rable waste (inclu-ding gauchar and groves)	Area not availa-ble for culti-vation		
12	13	14	15	16	17	18	19	20	1
Junagadh-7	--	Bajri, Wheat, Rice	..	--	..	..	..	..	70
Junagadh-3	..	Wheat	..	..	--	..	..	..	71
Junagadh-15	..	Bajri, Wheat	..	--	..	..	..	..	72
Junagadh-5	..	Bajri, Wheat	..	..	--	..	..	..	73
Junagadh-5	EA	Bajri, Wheat	..	..	..	..	..	..	74
Junagadh-8	ED	Jowar, Wheat, Rice	..	..	..	..	--	..	75
Junagadh-5	..	Bajri, Wheat, Rice	..	..	..	--	--	..	76
Junagadh-30	--	Bajri, Wheat, Rice	..	..	..	..	..	..	77
Junagadh-10	--	Bajri, Wheat	..	..	..	..	..	--	78
				10,499.00	27,221.69	3,875.44	4,216.71	N (648) M (244) C (5) T (48)	

GUJARAT
MAHAL MENDARDA

DISTRICT JUNAGADH

2 0 2 4 6 MILES

2 0 2 4 6 8 KILOMETRES

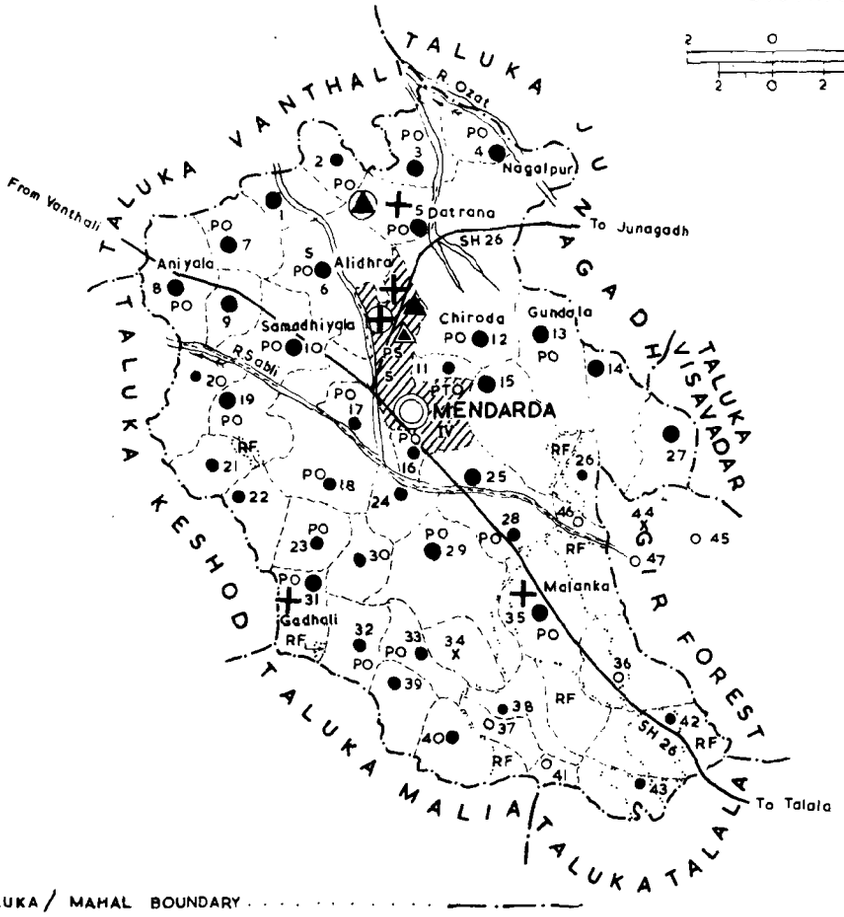

TALUKA / MAHAL BOUNDARY	
VILLAGE BOUNDARY WITH LOCATION CODE NUMBER	20
TALUKA/MAHAL HEADQUARTERS	
VILLAGES WITH POPULATION SIZE : BELOW 200, 200-499, 500-999, 1000-4999	
UNINHABITED VILLAGES WITH LOCATION CODE	X 34
URBAN AREA WITH LOCATION CODE	
STATE HIGHWAY	SH 26
IMPORTANT METALLED ROAD	
RIVER	
POST OFFICE / TELEGRAPH OFFICE	PO/PTO
POLICE STATION	PS
HIGHER SECONDARY SCHOOL	S
HOSPITAL, PRIMARY HEALTH CENTRE, DISPENSARY, MATERNITY AND CHILD WELFARE CENTRE	
IMPORTANT VILLAGE HAT	
BOUNDARY, RESERVED-FOREST	RF

NOTE :- RF Which comes under the village that village itself is a Reserved Forest name.

MAHAL
MENDARDA

ALPHABETIC LIST OF VILLAGES

2. MENDARDA MAHAL

Sl. No.	Name of Village	Location Code No.	Page No. Part A Village Directory	Page No. Part B Primary Census Abstract
1	2	3	4	5
1	Alidhra	6	20	28
2	Amargadh	17	22	28
3	Ambala	29	22	28
4	Ambla	21	22	28
5	Amrapur	40	24	30
6	Aniyala	8	20	28
7	Babartirath	24	22	28
8	Barvala	9	20	28
9	Chandravadi	39	24	30
10	Chiroda	12	20	28
11	Datrana	5	20	28
12	Dedakiyal	33	24	28
13	Devgadh	18	22	28
14	Dhandhawada	20	22	28
15	Gadakiya	41	24	30
16	Gadhali	31	22	28
17	Gundala	13	20	28
18	Gundiyali	38	24	30
19	Itali	27	22	28
20	Jambudi Nes	47	24	30
21	Jhinjhuda	15	20	28
22	Kanthala Nes	45	24	30
23	Karsangadh	36	24	30
24	Kenadipur	28	22	28
25	Khadpipli	2	20	28
26	Khijadiya	23	22	28
27	Khimpadar	3	20	28
28	Khodiyar Moti	25	22	28
29	Khodiyar Nani	14	20	28
30	Kiloriya Nes	44	24	30
31	Lilva	30	22	28
32	Malanka	35	24	28
33	Manpur	16	22	28
34	Mithapur	1	20	28
35	Nagalpur	4	20	28
36	Najapur	11	20	28
37	Najapur (Chhatariya)	43	24	30
38	Nataliya	26	22	28
39	Patarama	32	22	28
40	Rajavad	22	22	28
41	Rajesar	19	22	28
42	Ranidhar	37	24	30
43	Samadhiyala	10	20	28
44	Simasi	7	20	28
45	Surajgadh	42	24	30
46	Timbi	34	24	28
47	Vaniya Vav	46	24	30

Location Code No.	Name of village	Total area of the village (in hectares)	Total population and number of households	Amenities available (if not available within the village, a dash(-) is shown in the column and next to it in the brackets, the distance in broad ranges viz.,-5 kms, 5-10 kms and 10 + kms of the nearest place where the facility is available is given.)						
				Educational	Medical	Drinking Water (potable)	Post and Telegraph	Day or days of Market/ Hat, if any	Communication, (Bus-stop, Railway Station, Water way)	Approach to village
1	2	3	4	5	6	7	8	9	10	11
1	Mithapur	498.02	1,131 (162)	P	SMP,CHW	W,Hp,R	-(-5 kms)	..	BS	KR
2	Khadpipli	516.65	982 (158)	P,H	RP,CHW	W,Hp	PO,Phone	..	BS	KR
3	Khimpadar	644.28	1,322 (202)	P	-(-5 kms)	W,O	PO	..	BS	KR
4	Nagalpur	1,254.46	2,198 (344)	P	O	W,R,O	PO	..	BS	KR
5	Datrana	1,883.35	4,064 (620)	P(2)	D,PHC, FPC, RP(2)	W,TW, R,C	PO	..	BS	PR,KR
6	Alidhra	1,469,92	2,940 (476)	P,H PUC,O	RP(3), CHW(2)	T,W, Hp,R,C	PO,Phone	..	BS	KR
7	Simasi	720.14	1,701 (258)	P	RP,CHW, O(2)	W,Hp	PO	-	BS	PR,KR
8	Aniyala	1,052.90	2,427 (334)	P,H	RP(3)	T,W,HP	PO,Phone	..	BS	PR,KR
9	Barvala	502,02	1,255 (197)	P,H(2)	CHW	T,W,Tk, Hp	-(-5 kms)	..	BS	PR,KR
10	Samadhiyala	1,042.87	2,687 (446)	P,H	PHS,FPC	T,W,Hp	PO,Phone	..	BS	PR
11	Najapur	311.94	616 (78)	P	CHW	T,W,N	Phone	-	BS	PR,KR
12	Chiroda	939.99	2,214 (336)	P	RP,SMP,O	W,Hp,R	PO	..	BS	KR
13	Gundala	1,074.29	2,189 (303)	P	PHS, FPC, CHW	W,Hp,R	PO	-	BS	KR
14	Khodiyar Nani	670.79	1,216 (201)	P	FPC	T,W	-(-5 kms)	..	BS	PR
15	Jhinjhuda	1,323.55	1,454 (201)	P	CHW	W,Hp	-(-5 kms)	-	BS	KR

Land Use

Amenities—*Contd.*			Land use (i. e., area under different types of land use in hectares rounded upto 2 decimal places.)					Remarks (including any place of religious, historical or archaeological interest)	Location Code No.
Nearest town and distance (in km.)	Power Supply	Staple Food	Forest	Irrigated by Source	Un-irrigated	Culturable waste (including gauchar and groves)	Area not available for cultivation		
12	13	14	15	16	17	18	19	20	1
Mendarda-8	EA	Bajri, Wheat, Rice,	..	T (98.00) W (84.00) WE (14.00)	307.00	56.02	37.00	N4; M4	1
Mendarda-8	EA	Bajri, Wheat, Rice	..	T (115.00) W (59.00) WE (56.00)	299.00	64.65	38. 0	N3; M	2
Mendarda-9	EAg	Bajri, Jowar, Wheat, Rice	..	T (162.00) GC (67.00) WE (95.00)	392.28	62.00	28.00	N3; M	3
Mendarda-11	EA	Bajri, Wheat, Rice	..	T (202.00) GC (8.00) W (194.00)	777.00	150.46	125.00	N; M2	4
Mendarda-8	EA	Bajri, Jowar, Wheat, Rice	..	T (118.00) GC (25.00) W (30.00) WE (63.00)	1,505.00	188.00	72.35	Memonal Stone of Nagbai N25; M3	5
Mendarda-5	EA	Bajri, Jowar, Wheat, Rice	..	T (534.00) GC (12.00) W (186.00) WE (336,00)	772.00	90.92	64.00	N 5; M12; T2	6
Mendarda-8	EA	Bajri, Jowar, Wheat, Rice	..	T (34.00) W (17.00) WE (17.00)	578.00	77.00	31.14	M2	7
Junagadh-33	EA	Bajri, Wheat, Rice	..	T (130.00) WE (130.00)	773.90	113.00	36.00	N4. M2; T	8
Mendarda-8	EAg	Bajri, Wheat, Rice	..	T (75.00) WE (75.00)	368.00	55.02	4.00	N4	9
Mendarda-3	EA	Bajri, Wheat, Rice	..	T (180.00) W (100.00) WE (80.00)	638.87	87.00	137.00	N50; M5	10
Mendarda-1	ED,EAg	Bajri, Whaet. Rice	..	T (217.00) GC (45.00) W (132.00) WE (40.00)	67.94	15.00	12.00	N4; M3; T	11
Mendarda-4	EA	Bajri, Wheat, Rice	..	T (453.00) GG (86.00) W (327.00) WE (40,00)	362.99	66.00	58.00	N10; M5	12
Mendarda 8	ED,EAg	Bajri, Wheat, Rice	..	T (122.00) W (81.00) WE (41.00)	831.00	38.29	83.00	N23; M6; T	13
Mendarda-5	EA	Bajri, Jowar, Wheat, Rice	..	T (162.00) W (106.00) WE (56.00)	296.00	63.79	149.00	N5; M T	14
Mendarda 4	ED,EAg	Bajri, Wheat	..	T (101.00) W (61.00) WB (40.00)	572.00	162.55	174.00	N4; M2	15

Location Code No.	Name of village	Total area of the village (in hectares)	Total population and number of households	Amenities available (if not available within the village, a dash(-) is shown in the column and next to it in the brackets, the distance in broad ranges viz., -5 kms, 5-10 kms and 10 + kms of the nearest place where the facility is available is given.)						
				Educational	Medical	Drinking Water (potable)	Post and Telegraph	Day or days of Market/ Hat, if any	Communication, (Bus-Stop, Railway Station, Water-way)	Approach to village
1	2	3	4	5	6	7	8	9	10	11
16	Manpur	575.31	862 (130)	P	-(-5 kms)	W,Hp	PO	..	BS	PR
17	Amargadh	516.21	702 (115)	P	CHW	Hp,R	PO	..	BS	KR
18	Devgadh	943.71	641 (89)	P	CHW	W,Hp	PO	..	BS	KR
19	Rajesar	1,006.65	1,704 (292)	P,H	PHS,FPC, CHW	Hp,R	PO	...	BS	KR
20	Dhandhawada	338.23	408 (66)	P	CHW	Hp,R	-(5-10 kms)	...	BS	KR
21	Ambla	540.67	843 (136)	P	-(5-10 kms)	W,Hp,R	Phone	..	BS	KR
22	Rajavad	563.54	540 (91)	P	-(5-10 kms)	W,Hp,R	-(-5 kms)	..	BS	KR
23	Khijadiya	693.35	559 (82)	P	CHW	T,W,Hp	PO	...	BS	KR
24	Babarthrath	531.50	588 (87)	P	-(-5 kms)	Hp,R	Phone	..	BS	KR
25	Khodiyar Moti	859.07	1,293 (192)	P	-(5-10 kms)	W,O	-(-5 kms)	..	BS	KR
26	Nataliya	364.46	251 (28)	P	-(-5 kms)	Hp	-(5-10 kms)	..	BS	KR
27	Itali	718.02	1,229 (185)	P	-(5-10 kms)	W,O	-(-5 kms)	..	BS	KR
28	Kenadipur	833.82	891 (143)	P	-(-5 kms)	T,W	PO	..	BS	PR
29	Ambala	1,492.52	1,327 (214)	P	RP,O	T,W	PO	..	BS	KR
30	Lilva	605.81	650 (96)	P	RP	T,W	-(10+ kms)	..	BS	KR
31	Gadhali	679.21	1,069 (169)	P	PHS,D,FPC, SMP,O	W,Hp	PO	..	BS	KR
32	Patarama	675.85	718 (103)	P	SMP	W,Hp	PO	..	BS	KR

Land Use

Amenities—*Contd.*			Land use (i. e., area under different types of land use in hectares rounded upto 2 decimal places.)					Remarks (including any place of religious, historical or archaeological interest)	Location Code No.
Nearest town and distance (in km.)	Power Supply	Staple Food	Forest	Irrigated by source	Un-irrigated	Culturable waste (including gauchar and groves)	Area not available for cultivation		
12	13	14	15	16	17	18	19	20	1
Mendarda-2	EA	Bajri, Wheat, Rice	..	T (155.00) GC (90.00) W (10.00) WE (55.00)	248.00	61.31	111.00	N4; M1 T3	16
Mendarda-1	ED,EAg	Bajri, Wheat, Rice	..	T (18.00) W (10.00) WE (8.00)	389.00	16.21	93.00	N5	17
Mendarda-5	ED,EAg	Bajri, Wheat, Rice	..	T (20.00) W (14.00) WE (6.00)	748.71	73.00	102.00	N2	18
Mendarda-7	ED,EAg	Bajri, Wheat, Rice	..	T (33.00) WE (25.00) TW (8.00)	747.00	106.00	120.65	N8; T	19
Mendarda-9	ED,EO	Bajri, Wheat, Rice	..	T (9.00) W (9.00)	265.00	42.00	22.23	N21 T2	20
Mendarda-9	ED,EAg	Bajri, Wheat, Rice	..	T (81.00) W (40.00) WE (41.00)	279.00	51.00	129.67	N21 M2	21
Mendarda-10	ED,EAg	Bajri, Wheat, Rice	..	T (73.00) W (41.00) WE (32.00)	279.00	158.00	53.54	N	22
Mendarda-8	ED,EAg	Bajri, Jowar, Wheat, Rice	..	T (17.00) W (12.00) WE (5.00)	463.00	40.35	173.00	N2; M	23
Mendarda-3	ED,EAg	Bajri, Wheat, Rice	..	T (66.00) GC (4.00) W(18.00) WE (44.00)	292.00	120.50	53.00	N21 M. T	24
Mendarda-16	EA	Bajri, Wheat, Rice	13.00	T (30.00) WE (30.00)	618.07	139.00	59.00	N	25
Mendarda-10	ED	Bajri, Wheat, Rice	78.00	T (33.00) W (33.00)	86 00	87.46	80.00	..	26
Mendarda-18	EA	Bajri, Wheat, Rice	..	T (47.00) W (29.00) WE (18.00)	455.00	165.00	51.02	..	27
Mendarda-5	EAg	Bajri, Jowar, Wheat, Rice	89.00	T (184.00) WE (184.00)	224.00	99.00	237.82	N	28
Mendarda-7	ED	Bajri, Wheat, Rice	..	T (38.00) W (38.00)	768.52	212.00	474.00	N3; M2	29
Mendarda-6	ED,EAg	Bajri, Wheat, Rice	..	T (9.00) WE (9.00)	411.00	51.00	134.01	N3	30
Mendarda-13	ED,EAg	Bajri, Wheat, Rice	..	T (32.00) W (23.00) WE (9.00)	524.00	89.00	34.21	M5	31
Mendarda-15	ED	Bajri, Wheat, Rice	..	T (20.00) W (20.00)	444.00	187.85	24.00	M3	32

Amenities and

Location Code No.	Name of village	Total area of the village (in hectares)	Total population and number of households	Amenities available (if not available within the village, a dash(-) is shown in the column and next to it in the brackets, the distance in broad ranges viz., -5 kms, 5-10 kms and 10+ kms of the nearest place where the facility is available is given.)						
				Educational	Medical	Drinking Water (potable)	Post and Telegraph	Day or days of Market/ Hat, if any	Communication, (Bus-Stop, Railway Station, Waterway)	Approach to village
1	2	3	4	5	6	7	8	9	10	11
33	Dedakiyal	517.37	783 (123)	P	RP,CHW	W,Hp,N	PO	..	BS	KR
34	*Timbi	609.51	..	..	..	..	..	..	..	..
35	Malanka	2,246.23	1,098 (180)	P	PHS,D,FPC, RP,CHW	T,W,Hp,R	PO	..	BS	PR
36	Karsangadh	1,067.98	196 (33)	P	-(-5 kms)	W	-(-5 kms)	..	-(-5 kms)	KR
37	Ranidhar	424.13	180 (31)	P	CHW	W	-(10+ kms)	..	BS	KR
38	Gundiyali	429.22	259 (39)	P	CHW	W	-(10+ kms)	..	BS	KR
39	Chandravadi	705.29	901 (146)	P	PHS,FPC, RP,CHW	W,Hp,R	-(-5 kms)	..	BS	KR
40	Amrapur	846.17	726 (118)	P	CHW	W,O	-(10+ kms)	..	BS	KR
41	Gadakiya	182.02	138 (20)	-(-5 kms)	-(10+ kms)	W	-(10+ kms)	..	-(5-10 kms)	KR
42	Surajgadh	1,198.90	259 (42)	P	-(10+ kms)	W	-(10+ kms)	..	BS	PR
43	Najapur (Chhatariya)	392.92	258 (39)	P	-(10+ kms)	W,Hp	-(10+ kms)	..	-(-5 kms)	KR
44	*Kiloriya Nes	+	..	..	..	..	..	..	..	..
45	Kanthala Nes	+	42 (6)	-(-5 kms)	-(10+ kms)	W	-(-5 kms)	..	-(-5 kms)	KR
46	Vaniya Vav	+	4 (4)	-(-5 kms)	-(-5 kms)	W	-(-5 kms)	..	-(-5 kms)	PR
47	Jambudi Nes	+	10 (1)	-(5-10 kms)	-(5-10 kms)	N	-(5-10 kms)	..	-(5-10 kms)	KR
	Total	34,462.04	47,525 (7,316)	P (42) H (7) PUC (1) O (1)	PHC (1) PHS (6) D (3) FPC (8) RP (16) SMP (4) CHW (20) O (6)					

* Uninhabited

\+ Forest villages and hence no separate area figures are available.

Note: (1) The figures in the last line indicate Taluka totals. The figures in brackets in this line under Col. 5,6 and 20 indicate the number of those particular amenities.

Land Use

Amenities—*Contd.*			Land use (i. e., area under different types of land use in hectares rounded upto 2 decimal places.)					Remarks (including any place of religious, historical or archaeological interest)	Location Code No.
Nearest town and distance (in km.)	Power Supply	Staple Food	Forest	Irrigated by Source	Un-irrigated	Culturable waste (including gauchar and groves)	Area not available for cultivation		
12	13	14	15	16	17	18	19	20	1
Mendarda-18	EA	Bajri, Jowar, Wheat, Rice	..	T (33.00) W (23.00) WE (10.00)	376.37	27.00	81.00	M2	33
..	..	..	..	T (14.00) W (14.00)	131.51	463.00	1.00	..	34
Mendarda-12	ED,EAg	Bajri, Jowar, Wheat, Rice	..	T (1,435.00) GC (1,297.00) W (81.00) WE (57.00)	600.23	125.00	86.00	N3; M5	35
Mendarda-16	..	Bajri, Jowar, Wheat	825.00	T (19.00) W (19.00)	84.00	53.98	86.00	..	36
Mendarda-20	..	Bajri, Jowar, Wheat, Rice	..	T (17.00) W (17.00)	142.13	29.00	236.00	..	37
Mendarda-18	..	Bajri, Jowar, Wheat, Rice	..	T (10.00) W (10.00)	102.00	81.00	236.22	—	38
Mendarda 18	FA	Bajri, Jowar, Wheat, Rice	.	T (90.00) W (63.00) WE (27.00)	296.29	179.00	140.00	M2	39
Mendarda-20	FA	Bajri, Jowar, Wheat, Rice	..	T (31.00) WE (31.00)	370.00	151.00	294.17	M	40
Mendarda-20	..	Bajri, Jowar, Wheat	40.00	..	..	97.00	45.02	..	41
Mendarda-20	..	Bajri, Jowar, Wheat	1,032.90	T (19.00) W (19.00)	110.00	32.00	5.00	—	42
Menderda-21	..	Bajri, Jowar, Wheat	202.92	T (9.00) W (9.00)	51.00	16.00	114.00	..	43
..	..	..	—	..	..	—	..	..	44
Mendarda-18	..	Bajri, Jowar, Wheat	..	—	..	..	..	—	45
Mendarda-15	..	Bajri, Jowar, Wheat	..	..	..	..	..	—	46
Mendarda-17	..	Bajri, Jowar, Wheat	..	..	..	—	..	—	47
			2,594.82	5,245.00	18,045.81	4,251.36	4,325.05	N (214) M (74) T (13)	

27867

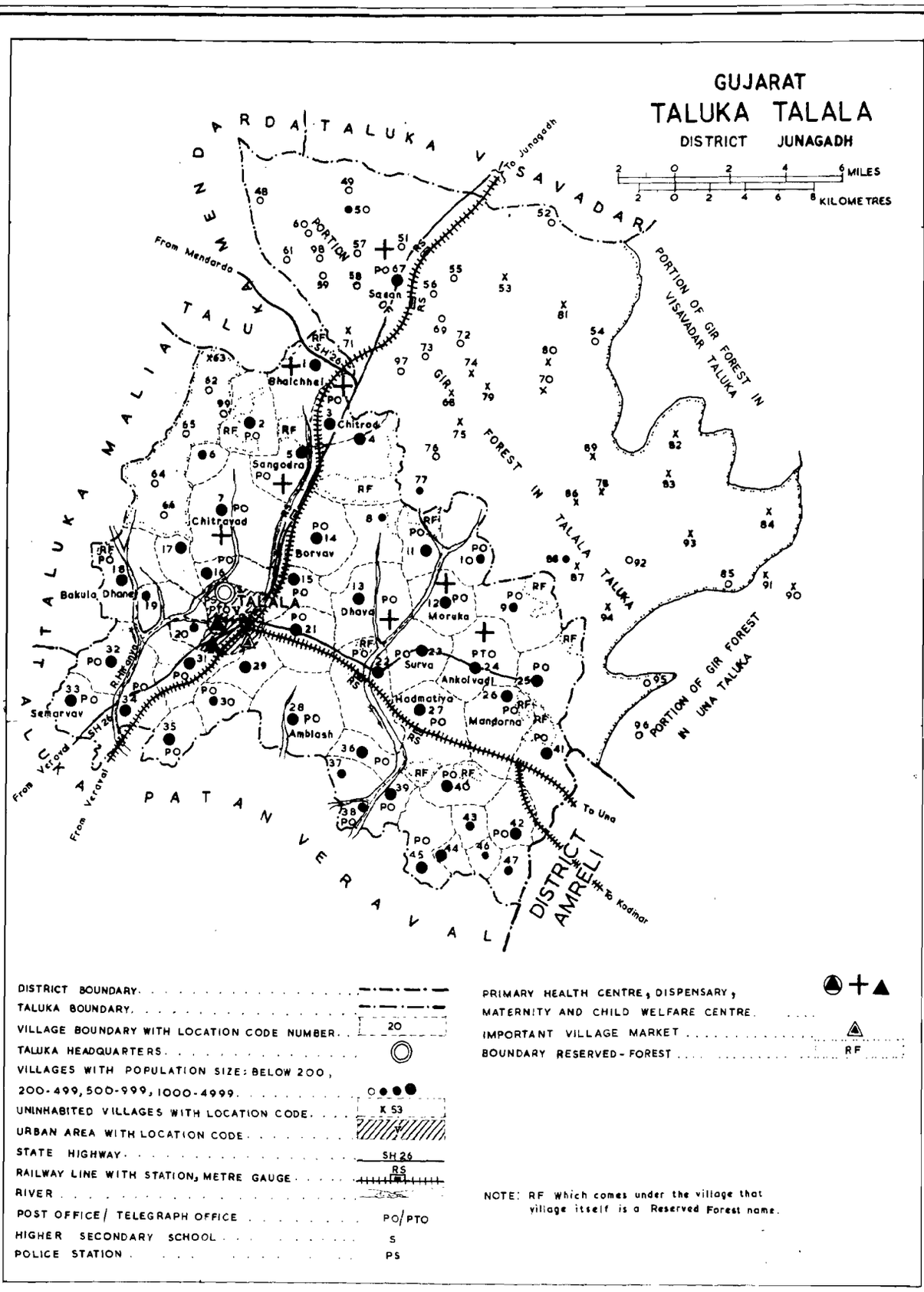

DISTRICT BOUNDARY

TALUKA BOUNDARY

VILLAGE BOUNDARY WITH LOCATION CODE NUMBER — 20

TALUKA HEADQUARTERS

VILLAGES WITH POPULATION SIZE: BELOW 200, 200-499, 500-999, 1000-4999

UNINHABITED VILLAGES WITH LOCATION CODE — K 53

URBAN AREA WITH LOCATION CODE

STATE HIGHWAY — SH 26

RAILWAY LINE WITH STATION, METRE GAUGE — RS

RIVER

POST OFFICE / TELEGRAPH OFFICE — PO/PTO

HIGHER SECONDARY SCHOOL — S

POLICE STATION — PS

PRIMARY HEALTH CENTRE, DISPENSARY, MATERNITY AND CHILD WELFARE CENTRE

IMPORTANT VILLAGE MARKET

BOUNDARY RESERVED-FOREST — RF

NOTE: RF Which comes under the village that village itself is a Reserved Forest name.

TALUKA
TALALA

ALPHABETIC LIST OF VILLAGES

3. TALALA TALUKA

Sl. No.	Name of Village	Location Code No.	Page No. Part A Village Directory	Page No. Part B Primary Census Abstract
1	2	3	4	5
1	Abudi	66	36	36
2	Alavani	56	36	36
3	Amblash	28	32	34
4	Amrutvel	77	38	36
5	Anida	37	34	36
6	Ankoldvadi	24	32	34
7	Bakula Dhanej	18	32	34
8	Bamanasa	25	32	34
9	Batheshvar	96	38	38
10	Bhagatimbi	91	38	38
11	Bhalchhel	1	30	34
12	Bhantha	85	38	36
13	Bheriya	64	36	36
14	Bhimdeval	38	34	36
15	Bhojde	4	30	34
16	Bhuvatirath	84	38	36
17	Borvav	14	30	34
18	Chopatla	87	38	38
19	Chhodia	97	38	38
20	Chitravad	7	30	34
21	Chitrod	3	30	34
22	Dayara Timbi	72	38	36
23	Dedkadi	49	36	36
24	Devalia	63	36	36
25	Dhava	13	30	34
26	Dhramanva	30	32	34
27	Dudhala	58	36	36
28	Gabha	35	34	34
29	Gadula	95	38	38
30	Galiyawad	20	32	34
31	Ghunsiya	31	32	34
32	Gola	93	38	38
33	Gundaran	21	32	34
34	Hadmatiya	27	32	34
35	Haripur	2	30	34
36	Hiranvel	6	30	34
37	Jamalpara	46	34	36
38	Jambuthana	50	36	36
39	Janvadla	92	38	38
40	Jasadhar	36	34	36
41	Jasapur	11	30	34
42	Javantri	41	34	36
43	Jepur	17	32	34
44	Junvaniya	79	38	36
45	Kadali	98	38	38
46	Kadvadi	81	38	36
47	Kamaleshwar	73	38	36
48	Kansia	51	36	36
49	Kapuriya	76	38	36
50	Karamdadi	54	36	36
51	Karamnadajia	69	36	36
52	Kathital	55	36	36
53	Kerambha	48	34	36
54	Khada	61	36	36
55	Khakhravala	75	36	36
56	Kheriyavala	83	38	36
57	Khirdhar	19	32	34
58	Khodiyar	90	38	38
59	Kiloriya	68	36	36
60	Kisa	78	38	36
61	Kutiya	52	36	36
62	Lakkadveri Nes	99	38	38
63	Lushala	8	30	34
64	Madhupur Jambur	22	32	34
65	Maljhinjhva	34	34	34
66	Mandorna	26	32	34
67	Moruka	12	30	34
68	Nana Bhilgala	53	36	36
69	Nanava	57	36	36
70	Nima	74	38	36
71	Pancholi	59	36	36
72	Patariya	80	38	36
73	Patasala	89	38	38
74	Pikhor	45	34	36
75	Pipalva	29	32	34
76	Piparda	71	38	36
77	Raidi	60	36	36
78	Ramarechi	16	30	34
79	Rampara	40	34	36

ALPHABETIC LIST OF VILLAGES

3. TALALA TALUKA – *Contd.*

Sl. No.	Name of Village	Location Code No.	Page No. Part A Village Directory	Page No. Part B Primary Census Abstract
1	2	3	4	5
80	Rasulpura	10	30	34
81	Ratidhar	39	34	36
82	Ravta	82	38	36
83	Raydi	43	34	36
84	Sajiya	65	36	36
85	Sandhbeda	62	36	36
86	Sangodra	5	30	34
87	Sasan	67	36	36
88	Semaliya	44	34	36
89	Semarvav	33	34	34
90	Shirvan	88	38	38
91	Somanisar	94	38	38
92	Surva	23	32	34
93	Umrethi	32	32	34
94	Vadala	42	34	36
95	Vadla	9	30	34
96	Vadvangada	70	36	36
97	Vanasli	86	38	38
98	Vitpur	15	30	34
99	Vithalpur	47	34	36

Amenities and

Location Code No.	Name of village	Total area of the village (in hectares)	Total population and number of households	Amenities available (if not available within the village, a dash(-) is shown in the column and next to it in the brackets, the distance in broad ranges viz., -5 kms, 5-10 kms and 10+ kms of the nearest place where the facility is available is given.)						
				Educational	Medical	Drinking Water (potable)	Post and Telegraph	Day or days of Market/ Hat, if any	Communication, (Bus-Stop, Railway Station, Waterway)	Approach to village
1	2	3	4	5	6	7	8	9	10	11
1	Bhalhchel	769.36	1,105 (182)	P,AC(5)D,	RP	W,Hp	-(5-10kms)	..	BS	KR
2	Haripur	1,446.16	1,836 (313)	P,AC(4), O	RP(3),CHW(2)	T,W,Hp	PO	..	BS	KR
3	Chitrod	669.46	1,306 (215)	P,AC(3)	PHS,D,FPC, RP,CHW	T,W Hp,R	PO,Phone	..	BS	PR
4	Bhojde	1,936.00	1,232 (193)	P,AC(2)	RP	W,Hp	Phone	..	BS	KR
5	Sangodra	1,014.34	1,169 (201)	P.AC(3)	D,RP,CHW	T,W,Hp	PO	..	BS	KR
6	Hiranvel	402.77	772 (108)	P,AC(2)	-(10+ kms)	W,Hp	-(-5 kms)	..	BS	KR
7	Chitravad	2,168.60	3,145 (504)	P,AC(3), O	PHS,D(2), FPC	W,Hp	PO,Phone	..	BS,RS	KR
8	Lushala	822.69	292 (53)	P,AC	CHW,O	W,Hp	-(-5 kms)	..	BS	KR
9	Vadla	1,278.40	904 (133)	P.AC	RP,CHW	W,O	PO	..	BS	PR
10	Rasulpura	506.30	907 (155)	P,AC	RP(2)	W,Hp	PO	..	BS	KR
11	Jasapur	1,315.88	1,456 (243)	P,AC	RP	T,W,Hp	PO	..	BS	KR
12	Moruka	1,000.64	2,132 (355)	P,AC(3)	PHS,FPC, RP,O	T,W,Hp	PO,Phone	..	BS	KR
13	Dhava	1,891.26	3,771 (606)	P,H,AC(4), O	PHS,D,FPC, RP(3)	W,Hp	PO,Phone	..	BS	KR
14	Borvav	1,663.37	3,946 (578)	P,AC(3)	PHS,FPC, RP(2),CHW	T,W,Hp	PO,phone	..	BS	KR
15	Virpur	820.08	1,690 (233)	P,AC(2)	-(-5 kms)	W,Hp	PO,Phone	..	BS	KR
16	Ramarehi	763.70	1,967 (281)	P,AC	-(-5 kms)	W,Hp	PO,Phone	..	BS	KR

DIRECTORY

Land Use

Amenities—*Contd.*			Land use (i. e., area under different types of land use in hectares rounded upto 2 decimal places.)					Remarks (including any place of religious, historical or archaeo-logical interest)	Location Code No.
Nearest town and distance (in km.)	Power Supply	Staple Food	Forest	Irrigated by Source	Un-irrigated	Cultu-rable waste (inclu-ding gauchar and groves)	Area not availa-ble for culti-vation		
12	13	14	15	16	17	18	19	20	1
Talala-15	EA	Bajri, Jowar, Wheat, Rice	..	T (57.00) W (37.00) WE (20.00)	310.00	381.00	21.36	N2	1
Talala-11	ED,EAg	Bajri, Wheat, Rice	..	T (40.00) WE (40.00)	495.00	800.16	111.00	N8 M3; C; T4	2
Talala-13	EA	Bajri, Jowar, Wheat, Rice	..	T (79.00) W (30.00) WE (49.00)	395.46	178.00	17.00	N10; M6; T2	3
Talala-14	ED,EO	Bajri, Jowar, Wheat, Rice	..	T (190.00) GC (40.00) W (150.00)	728.00	1,007.00	11.00	N1 C	4
Talala-10	EA	Bajri, Wheat, Rice	..	T (125.00) W (75.00) WE (50.00)	313.00	554.00	22.34	N12; M2; T2	5
Talala- 9	ED,EAg	Bajri, Jowar, Wheat, Rice	..	T (28.00) W (25.00) WE (3.00)	236.77	138.00	..	..	6
Talala- 9	EA	Bajri, Jowar, Wheat	..	T (460.00) W (340.00) WE (120.00)	814.60	781.00	113.00	N2; T	7
Talala- 8	EA	Bajri, Jowar, Wheat, Rice	..	T (20.00) W (20.00)	203.69	428.00	171.00	..	8
Talala-21	EAg	Bajri, Jowar Wheat, Rice	..	T (150.00) W (150.00)	418.00	700.00	10.40	N2; M	9
Talala-14	EA	Bajri, Jowar. Wheat	..	T (120.00) W (80.00) WE (40.00)	349.00	37.30	..	N5 M; T	10
Talala-13	ED,EAg	Bajri. Jowar, Wheat, Rice	..	T (120.00) W (35.00) WE (85.00)	527.00	642.88	26.00	N5; M; T	11
Talala-16	EA	Bajri, Jowar, Wheat	2.00	T (274.00) W (100.00) WE (174.00)	551.00	90.00	83.64	N10 M7; C7; T3	12
Talala- 9	EA	Bajri, Wheat, Rice	..	T (90.00) W (50.00) WE (40.00)	1,116.00	431.26	254.00	N35. M4; T3	13
Talala- 5	EAg	Bajri, Wheat, Rice	..	T (190.00) GC (89.00) W (77.00) WE (24.00)	809.00	500.00	164.37	N35; M8; T8	14
Talala- 1	EA	Bajri, Wheat, Rice	..	T (133.00) GC (27.00) W (60.00) WE (46.00)	644.08	21.00	22.00	N3; T	15
Talala- 1	ED,EAg	Bajri, Jowar, Wheat	..	T (205.00) GC (100.00) WE (105.00)	274.00	58.00	226.70	N5; M4; T5	16

Location Code No.	Name of village	Total area of the village (in hectares)	Total population and number of households	Amenities available (if not available within the village, a dash(-) is shown in the column and next to it in the brackets, the distance in broad ranges viz.,-5 kms, 5-10 kms and 10 + kms of the nearest place where the facility is available is given.)						
				Educational	Medical	Drinking Water (potable)	Post and Telegraph	Day or days of Market/ Hat, if any	Communication, (Bus-stop, Railway Station, Water way)	Approach to village
1	2	3	4	5	6	7	8	9	10	11
17	Jepur	849.51	1,157 (162)	P,AC(2)	-(5-10 kms)	W,Hp	-(-5 kms)	..	BS	KR
18	Bakula Dhanej	1,549.42	2,024 (287)	P,AC(2)	PHS,FPC	W,Hp	PO	..	BS	KR
19	Khirdhar	609.09	955 (114)	P,AC	-(5-10 kms)	W,Hp	-(-5 kms)	..	BS	KR
20	Galiyawad	255.57	872 (124)	P,AC(2)	-(-5 kms)	W,Hp	-(-5 kms)	..	BS	KR
21	Gundaran	1,222.13	1,769 (257)	P,AC(2)	RP,CHW	W,Hp	PO,Phone	..	BS	KR
22	Madhupur Jambur	1,663.90	3,093 (482)	P(3), AC(6)	PHS,FPC, RP,CHW(2)	W,Hp,R	PO	..	BS,RS	KR
23	Surva	1,150.28	2,202 (354)	P,AC	RP(3)	W,Hp	PO	..	BS	PR
24	Ankolvadi	1,494.63	4,881 (746)	P,H,AC(2)	PHS,D(2) FPC,RP(3)	T,W,Hp	PTO,Phone	..	BS	PR
25	Bamanasa	1,296.53	1,303 (218)	P,AC(3)	RP,CHW	T,W,Hp	PO	..	BS	PR
26	Mandorna	1,367.23	2,321 (366)	P,AC	RP(2)	W,Hp	PO,Phone	..	BS	KR
27	Hadmatiya	1,724.35	2,432 (350)	P,H,AC(3)	PHS,FPC RP(2)	W,HP	PO,Phone	..	BS,RS	KR
28	Amblash	2,025.27	3,570 (542)	P,H,AC(2)	PHS,FPC, RP(3),CHW,O	W,Hp	PO,Phone	..	BS	KR
29	Pipalva	636.89	1,139 (167)	P,AC(3)	-(-5 kms)	W,Hp	-(-5 kms)	..	BS	KR
30	Dhramanva	604.00	996 (155)	P,AC	-(-5 kms)	W	PO	..	-(-5 kms)	KR
31	Ghunsiya	1,450.51	3,287 (495)	P,AC(3)	PHS,FPC, RP(2),CHW	W,Hp	PO	..	BS	PR
32	Umrethi	1,026.92	1,177 (154)	P,AC(3)	-(5-10 kms)	W,Hp	PO	..	BS	KR

Land Use

Amenities—*Contd.*			Land use (i. e., area under different types of land use in hectares rounded upto 2 decimal places.)					Remarks (including any place of religious, historical or archaeological interest)	Location Code No.
Nearest town and distance (in km.)	Power Supply	Staple Food	Forest	Irrigated by source	Unirrigated	Culturable waste (including gauchar and groves)	Area not available for cultivation		
12	13	14	15	16	17	18	19	20	1
Talala- 7	ED,EAg	Bajri, Jowar, Wheat	..	T (118.00) W (18.00) WE (100.00)	338.00	63.51	330.00	N: C	17
Talala- 7	ED	Bajri, Jowar, Wheat	..	T (65.00) W (65.00)	768.42	205.00	511.00	N2	18
Talala- 6	ED,EAg	Bajri, Jowar, Wheat	..	T (13.00) WE (13.00)	337.00	8.09	251.00	..	19
Talala- 2	ED,EAg	Bajri, Jowar, Wheat	..	T (73.00) WE (73.00)	147.00	22.00	13.57	N2: M3: T2	20
Talala- 3	ED,EAg	Bajri, Jowar, Wheat, Rice	..	T (128.00) W (18.00) WE (110.00)	823.00	261.00	10.13	N14: M2: T	21
Talala- 9	EA	Bajri, Jowar, Wheat, Rice	..	T (380.00) W (100.00) WE (280.00)	980.90	290.00	13.00	Pilgrimage for Siddis N10: M3: T5	22
Talala-11	EA	Bajri, Wheat, Rice	..	T (170.00) W (100.00) WE (70.00)	660.00	276.00	44.28	N15: M3: T	23
Talala-18	EA	Bajri, Jowar, Wheat, Rice	..	T (340.00) W (125.00) WE (215.00)	740.00	317.63	97.00	N40: M15: C3: T4	24
Talala-21	EAg	Bajri, Jowar, Wheat, Rice	..	T (248.00) W (48.00) WE (200.00)	229.53	391.00	428.00	N8: M: T	25
Talala-17	ED,EAg	Bajri, Jowar, Wheat	..	T (200.00) W (120.00) WE (80.00)	532.00	567.00	68.23	N4: M5: T	26
Talala-14	EA	Bajri, Jowar, Wheat, Rice	..	T (350.00) W (235.00) WE (115.00)	734.35	295.00	345.00	N20: M5: T2	27
Talala- 7	EA	Bajri, Wheat, Rice	..	T (180.00) W (110.00) WE (70.00)	1,151.00	171.27	523.00	N50: M8: T4	28
Talala- 3	ED,EAg	Bajri, Jowar, Wheat, Rice	..	T (38.00) W (20.00) WE (18.00)	366.89	184.00	48.00	N21	29
Talala- 4	EAg	Bajri, jowar, Wheat	..	T (58.00) W (40.00) WE (18.00)	437.00	68.00	41.00	N2	30
Talala- 5	EA	Bajri, Jowar, Wheat, Rice	..	T (135.00) W (110.00) WE (25.00)	744.51	485.00	86.00	N10: M4: T2	31
Talala-10	EA	Bajri, Jowar, Wheat, Rice	..	T (100.00) W (40.00) WE (60.00)	495.00	233.00	198.92	N2: M: T3	32

Location Code No.	Name of village	Total area of the village (in hectares)	Total population and number of households	Amenities available (if not available within the village, a dash(-) is shown in the column and next to it in the brackets, the distance in broad ranges viz., -5 kms, 5-10 kms and 10 + kms of the nearest place where the facility is available is given.)						
				Educational	Medical	Drinking Water (potable)	Post and Telegraph	Day or days of Market/ Hat, if any	Communication, (Bus-Stop, Railway Station, Waterway)	Approach to village
1	2	3	4	5	6	7	8	9	10	11
33	Semarvav	1,085.00	2,150 (296)	P,AC(6)	-(10+ kms)	W,Hp	PO	..	BS	KR
34	Maljhinjhva	666.34	1,328 (173)	P,AC(2)	PHS,FPC, RP(3)	T,W,Hp	PO	..	BS	PR,KR
35	Gabha	735.83	1,147 (164)	P,AC(2)	-(5-10 kms)	W,Hp	PO	..	-(-5 kms)	KR
36	Jasadhar	586.68	1,015 (146)	P,AC(4)	RP(2)	W,Hp	PO	..	BS	KR
37	Anida	592.51	749 (119)	P,AC(2)	-(10+ kms)	W,Hp	-(-5 kms)	..	BS	KR
38	Bhimdeval	369.64	(513) (77)	P,AC	PHS,FPC, RP(2)	W,Hp	PC	..	BS	KR
39	Ratidhar	498.62	1,052 (152)	P,AC(2)	-(10+ kms)	W,Hp	PO	..	BS	KR
40	Rampara	847.00	1,275 (194)	P,AC	PHS,FPC, RP,CHW	T,W,Hp	PO	..	BS	KR
41	Javantri	1,375.51	1,287 (222)	P,AC	PHS,FPC	W,Hp	PO	..	BS	KR
42	Vadala	854.47	1,270 (192)	P,AC(2)	CHW	W,Hp	PO	..	BS	KR
43	Raydi	354.93	503 (76)	P,AC	-(10+ kms)	W,Hp	-(-5 kms)	..	BS	KR
44	Semaliya	467.34	1,085 (141)	P,AC	-(10+ kms)	W,Hp	-(-5 kms)	..	BS	KR
45	Pikhor	481.09	1,639 (220)	P,AC(3)	-(10+ kms)	W,Hp	PO	..	BS	KR
46	Jamalpara	313.53	233 (32)	P,AC	-(10+ kms)	W,Hp	-(-5 kms)	..	-(-5 kms)	KR
47	Vithalpur	387.14	740 (120)	P,AC(2)	-(5-10 kms)	W,Hp	-(-5 kms)	..	BS	KR
48	Kerambha	+	21 (5)	-(10+kms)	-(10+ kms)	W,R	-(10+ kms)	..	-(10+ kms)	KR

+ Forest area and hence no separate area figures are avilable.

Land Use

Amenities —*Contd.*			Land use (i. e., area under different types of land use in hectares rounded upto 2 decimal places.)					Remarks (including any place of religious, historical or archaeological interest)	Location Code No.
Nearest town and distance (in km.)	Power Supply	Staple Food	Forest	Irrigated by Source	Unirrigated	Culturable waste (including gauchar and groves)	Area not available for cultivation		
12	13	14	15	16	17	18	19	20	1
Talala-11	EAg,EO	Bajri, Jowar, Wheat, Rice	..	T (326.00) W (26.00) WE (300.00)	440,00	103.00	216,00	N2; M2; T4	33
Talala-8	EA	Bajri, Jowar, Wheat, Rice	..	T (179.00) W (79.00) WE (100.00)	265.34	61.00	161,00	N5; M5; C; T4	34
Talala-10	ED,EAg	Bajri, Jowar, Wheat, Rice	..	T (40.00) W (25.00) WE (15.00)	467.00	179.83	49,00	N3; M2; T	35
Talala-12	EAg	Bajri, Jowar, Wheat, Rice	..	T (155.00) W (80.00) WE (75.00)	204.68	209.00	18.00	N4; M2; C; T2	36
Talala-9	EAg	Bajri, Jowar, Wheat, Rice	..	T (100.00) W (70.00) WE (30.00)	335.00	122.00	35.51	N2; M1 T	37
Talala-20	EA	Bajri, Jowar, Wheat, Rice	..	T (70.00) W (40.00) WE (30.00)	272.00	19.64	8.00	N9; M1 T	38
Talala-20	EA	Bajri, Jowar, Wheat, Rice	..	T (50.00) W (30.00) WE (20.00)	253.62	170.00	25.00	N6; M; T	39
Talala-17	EA	Bajri, Jowar, Wheat, Rice	..	T (57.00) W (35.00) WE (22.00)	402.00	238.00	150.00	N5; M2; T	40
Talala-19	EA	Bajri, Jowar, Wheat, Rice	..	T (77.00) W (40.00) WE (37.00)	520.51	473.00	305.00	N3; M2; T2	41
Talala-20	EA	Bajri, Jowar, Wheat, Rice	..	T (200.00) W (140.00) WE (60.00)	481.00	132.00	41.47	N2; T	42
Talala-21	ED,EAg	Bajri, Jowar, Wheat, Rice	..	T (60.00) W (50.00) WE (10.00)	214.93	70.00	10.00	N	43
Talala-21	EAg	Bajri, Jowar, Wheat, Rice	..	T (45.00) W (40.00) WE (5.00)	287.00	130.00	5.34	N	44
Talala-23	EAg	Bajri Jowar, Wheat, Rice	..	T (62.00) W (48.00) WE (14.00)	202.00	147.00	70.09	N	45
Talala-21	ED	Pajri, Jowar, Wheat, Rice	..	T (20.00) W (20.00)	204.00	75.53	14.00	..	46
Talala-19	EA	Bajri, Jowar, Rice, Wheat	112.00	T (190.00) W (90.00) WE (100.00)	180.00	14.00	3.14	N; T	47
Talala-30	..	Bajri, Jowar, Wheat	..	--	--	--	..	..	48

Location Code No.	Name of village	Total area of the village (in hectares)	Total population and number of households	Amenities available (if not available within the village, a dash(-) is shown in the column and next to it in the brackets, the distance in broad ranges viz., -5 kms, 5-10 kms and 10+ kms of the nearest place where the facility is available is given.)						
				Educational	Medical	Drinking Water (potable)	Post and Telegraph	Day or days of Market/ Hat, if any	Communication, (Bus-Stop, Railway Station, Waterway)	Approach to village
1	2	3	4	5	6	7	8	9	10	11
49	Dedkadi	+	6 (5)	-(-5 kms)	RP(2)	W,Hp,N	Phone	..	-(5-10 kms)	KR
50	Jambuthana	+	220 (36)	-(5-10 kms)	-(10+ kms)	W,Hp	-(5-10 kms)	..	-(5-10 kms)	KR
51	Kansia	+	125 (28)	-(10+ kms)	-(10+ kms)	W	-(10+ kms)	..	BS,RS	KR
52	Kutiya	+	4 (4)	-(10+ kms)	-(10+ kms)	W	-(10+ kms)	..	-(10+ kms)	KR
53	*Nara Bhilgala	+	..	..	..	..	..	..	..	..
54	Karamdadi	+	3 (3)	-(-5 kms)	-(-5 kms)	R	-(-5 kms)	..	-(-5 kms)	KR
55	Kathital	+	55 (9)	-(-5 kms)	-(-5 kms)	Tk	-(-5 kms)	..	-(-5 kms)	KR
56	Alavani	+	100 (15)	-(-5 kms)	-(-5 kms)	W	-(-5 kms)	..	-(-5 kms)	KR
57	Nanava	+	40 (12)	-(5-10 kms)	-(5-10 kms)	W,N	-(5-10 kms)	..	-(5-10 kms)	KR
58	Dudhala	+	93 (18)	-(10+ kms)	-(10+ kms)	W,Hp	-(10+ kms)	..	-(10+ kms)	KR
59	Pancholi	+	91 (13)	-(10+ kms)	-(10+ kms)	W,R	-(10+ kms)	..	-(10+ kms)	KR
60	Raidi	+	26 (5)	-(10+ kms)	-(10+ kms)	W,R	-(10+ kms)	..	-(5-10 kms)	KR
61	Khada	+	30 (5)	-(10+ kms)	-(10+ kms)	W	-(10+ kms)	..	-(10+ kms)	KR
62	Sandhbeda	+	1 (1)	-(10+ kms)	-(10+ kms)	W	-(-5 kms)	..	-(-5 kms)	KR
63	*Devalia	+	..	..	..	..	..	..	..	..
64	Bheriya	+	7 (1)	-(-5 kms)	-(10+ kms)	W	-(-5 kms)	..	-(-5 kms)	KR
65	Sajiya	+	19 (3)	-(-5 kms)	-(10+ kms)	W	-(-5 kms)	..	BS	KR
66	Abudi	+	26 (3)	-(-5 kms)	-(10+ kms)	W	-(5-10 kms)	..	-(-5 kms)	KR
67	Sasan	248.24	2,166 (359)	P(2),AC(4)	PHS,D,FPC, RP(2)	T,W,R	PO,Phone	..	BS,RS	PR,KR
68	*Kiloriya	+	..	..	..	..	..	..	..	..
69	Karamnadajia	+	30 (5)	-(-5 kms)	-(-5 kms)	O	-(-5 kms)	..	-(-5 kms)	KR
70	*Vadvangada	+	..	..	..	..	..	..	..	..

* Uninhabitd

+ Forest area and hence no separate area figures are available.

Land Use

Amenities—*Contd.*			Land use (i.e. area under different types of land use in hectares rounded upto 2 decimal places.)					Remarks (including any place of religious, historical or archaeological interest)	Location Code No.
Nearest town and distance (in km.)	Power Supply	Staple Food	Forest	Irrigated by Source	Un-irrigated	Culturable waste (including gauchar and groves)	Area not available for cultivation		
12	13	14	15	16	17	18	19	20	1
Mendarda-30	..	Bajri, Wheat, Rice	..	..	..	..	..	..	49
Visavadar-18	..	Bajri, Wheat, Rice	..	..	..	..	..	..	50
Visavadar-10	..	Bajri, Jowar	..	..	..	..	..	..	51
Visavadar-15	..	Bajri, Jowar	..	..	..	..	..	..	52
..	..	..	..	..	..	..	..	..	53
Visavadar-12	..	Bajri, Jowar, Wheat	..	..	..	..	..	..	54
Visavadar-9	..	Bajri	..	..	..	..	..	..	55
Visavadar-9	..	Bajri	..	..	..	..	..	..	56
Talala-8	..	Bajri, Wheat, Rice	..	..	..	..	..	..	57
Talala-9	..	Bajri, Wheat, Rice	..	..	..	..	..	..	58
Talala-30	..	Bajri, Jowar, Wheat	..	..	..	..	..	..	59
Talala-25	..	Bajri, Jowar, Wheat	..	..	..	..	..	..	60
Talala-25	..	Bajri, Jowar, Wheat	..	..	..	..	..	..	61
Talala-15	..	Bajri, Jowar, Wheat	..	..	..	..	..	..	62
..	..	..	..	..	..	..	..	..	63
Talala-11	..	Bajri, Jowar, Wheat	..	..	..	..	..	..	64
Talala-9	..	Bajri, Jowar, Wheat	..	..	..	..	..	..	65
Talala-9	..	Bajri, Jowar, Wheat	..	..	..	..	..	..	66
Talala-16	EA	Bajri, Jowar, Wheat, Rice	..	T (14.00) W (2.00) WE (12.00)	73.00	13.00	148.24	Famous for Gir Lions N4 M2 C5; T2	67
..	..	..	..	..	..	..	..	..	68
Talala-5	..	Bajri	..	..	..	..	..	..	69
..	..	..	..	..	..	..	..	..	70

Location Code No.	Name of village	Total area of the village (in hectares)	Total population and number of households	Amenities available (if not available within the village, a dash(-) is shown in the column and next to it in the brackets, the distance in broad ranges viz.,-5 kms, 5-10 kms and 10 + kms of the nearest place where the facility is available is given.)						
				Educational	Medical	Drinking Water (potable)	Post and Telegraph	Day or days of Market/ Hat, if any	Communication, (Bus-stop, Railway Station, Water way)	Approach to village
1	2	3	4	5	6	7	8	9	10	11
71	*Piparda	+	..	..	..	..	..	..	..	..
72	Dayara Timbi	+	36 (8)	-(10+ kms)	-(10+ kms)	O	-(10+ kms)	..	-(10+ kms)	KR
73	Kamleshwar	+	5 (5)	-(10+ kms)	-(10+ kms)	W,Hp,R	-(10+ kms)	..	-(10+ kms)	KR
74	*Nima	+	..	..	..	..	..	..	..	..
75	*Khakhravala	+	..	..	..	..	..	..	..	..
76	Kapuriya	+	36 (5)	-(-5 kms)	-(-5 kms)	W,R	-(-5 kms)	..	-(-5 kms)	KR
77	Amrutvel	+	381 (64)	P,AC	-(10+ kms)	W,Hp	-(5-10 kms)	..	BS	KR
78	*Kisa	+	..	..	..	..	..	..	..	..
79	*Junvaniya	+	..	..	..	..	..	..	..	..
80	*Patariya	+	..	..	..	..	..	..	..	..
81	*Kadvadi	+	..	..	..	..	..	..	..	..
82	*Ravia	+	..	..	..	..	..	..	..	..
83	*Kheriyavala	+	..	..	..	..	..	..	..	..
84	*Bhuvatirath	+	..	..	..	..	..	..	..	..
85	Bhantha	+	81 (14)	-(10+ kms)	-(10+ kms)	W	-(10+ kms)	..	-(10+ kms)	KR
86	*Vanasli	+	..	..	..	..	..	..	..	..
87	*Chopatla	+	..	..	..	..	..	..	..	..
88	Shirvan	+	236 (53)	-(10+ kms)	-(10+ kms)	W,R	-(10+ kms)	..	-(10+ kms)	KR
89	*Patasala	+	..	..	..	..	..	..	..	..
90	*Khodiyar	+	..	..	..	..	..	..	..	..
91	*Bhagatimbi	+	..	..	..	..	..	..	..	..
92	Janvadla	+	5 (5)	-(5-10 kms)	-(5-10 kms)	W,R	-(5-10 kms)	..	-(5-10 kms)	KR
93	*Gola	+	..	..	..	..	..	..	..	..
94	*Somanisar	+	..	..	..	..	..	..	..	..
95	Gadula	+	3 (2)	-(5-10 kms)	-(10+ kms)	W,R	-(5-10 kms)	..	-(5-10 kms)	KR
96	Batheshvar	+	15 (3)	-(5-10 kms)	-(-5 kms)	W,R,N	-(-5 kms)	.	-(-5 kms)	KR
97	Chhodia	+	11 (3)	-(5-10 kms)	-(-5 kms)	R	-(-5 kms)	..	-(-5 kms)	KR
98	Kadeli	+	20 (3)	-(10+ kms)	-(10+ kms)	N	-(10+ kms)	..	-(10+ kms)	KR
99	Lakkadveri Nes	+	14 (2)	-(10+ kms)	-(10+ kms)	N	-(10+ kms)	..	-(10+ kms)	KR
	Total	47,259.11	80,710 (12,347)	P (52)	PHS (16)					
	Forest area	47,064.56		H (4)	D (9)					
				AC (112)	FPC (16)					
	Grand Total	94,323.67		O (3)	RP (47)					
					CHW (15)					
					O (3)					

* Uninhabited

\+ Forest area and hence no separate area figures are avilable

Note: The figures in the last line indicate Taluka totals. The figures in brackets in this line under Col. 5, 6 and 20 indicate the number of those particular amenities.

Land Use

Amenities—*Contd.*			Land use (i. e., area under different types of land use in hectares rounded upto 2 decimal places.)					Remarks (including any place of religious, historical or archaeo-logical interest)	Location Code No.
Nearest town and distance (in km.)	Power Supply	Staple Food	Forest	Irrigated by Source	Un-irrigated	Cultu-rable waste (inclu-ding gauchar and groves)	Area not availa-ble for culti-vation		
12	13	14	15	16	17	18	19	20	1
..	..	..	..	..	..	..	..	..	71
Talala-21	..	Bajri, Jowar	..	..	..	..	..	..	72
Talala-21	ED	Bajri, Jowar, Wheat	..	..	..	..	..	M	73
..	..	..	..	..	..	..	..	..	74
..	..	..	..	..	..	..	..	..	75
Talala-12	..	Bajri, Jowar	..	..	..	..	..	..	76
Talala-15	..	Bajri, Jowar, Wheat	..	..	..	..	..	M	77
..	..	..	..	..	..	..	..	..	78
..	..	..	..	..	..	..	..	..	79
..	..	..	..	..	..	..	..	..	80
..	..	..	..	..	..	..	..	..	81
..	..	..	..	..	..	..	..	..	82
..	..	..	..	..	..	..	..	..	83
..	..	..	..	..	..	..	..	..	84
Visavadar-30	..	Bajri, Jowar	..	..	..	..	..	..	85
..	..	..	..	..	..	..	..	..	86
..	..	..	..	..	..	..	..	..	87
Talala-15	..	Bajri, Jowar, Wheat, Rice	..	..	..	..	..	..	88
..	..	..	..	..	..	..	..	..	89
..	..	..	..	..	..	..	..	..	90
..	..	..	..	..	..	..	..	..	91
Talala-32	..	Bajri, Jowar, Wheat	..	..	..	..	..	..	92
..	..	..	..	..	..	..	..	..	93
..	..	..	..	..	..	..	..	..	94
Talala-30	..	Bajri, Wheat, Rice	..	..	..	..	..	..	95
Una-30	..	Bajri, Wheat, Rice	..	..	..	..	..	..	96
Talala-18	..	Bajri, Wheat, Rice	..	..	..	..	..	..	97
Talala-25	..	Bajri, Wheat, Rice	..	..	..	..	..	..	98
Talala-12	..	Bajri, Wheat, Rice	..	..	..	..	..	..	99
			2.00	6,522.00	22,475.28	12,742.10	5 521.73	N (406) M (109) C (20) T (78)	

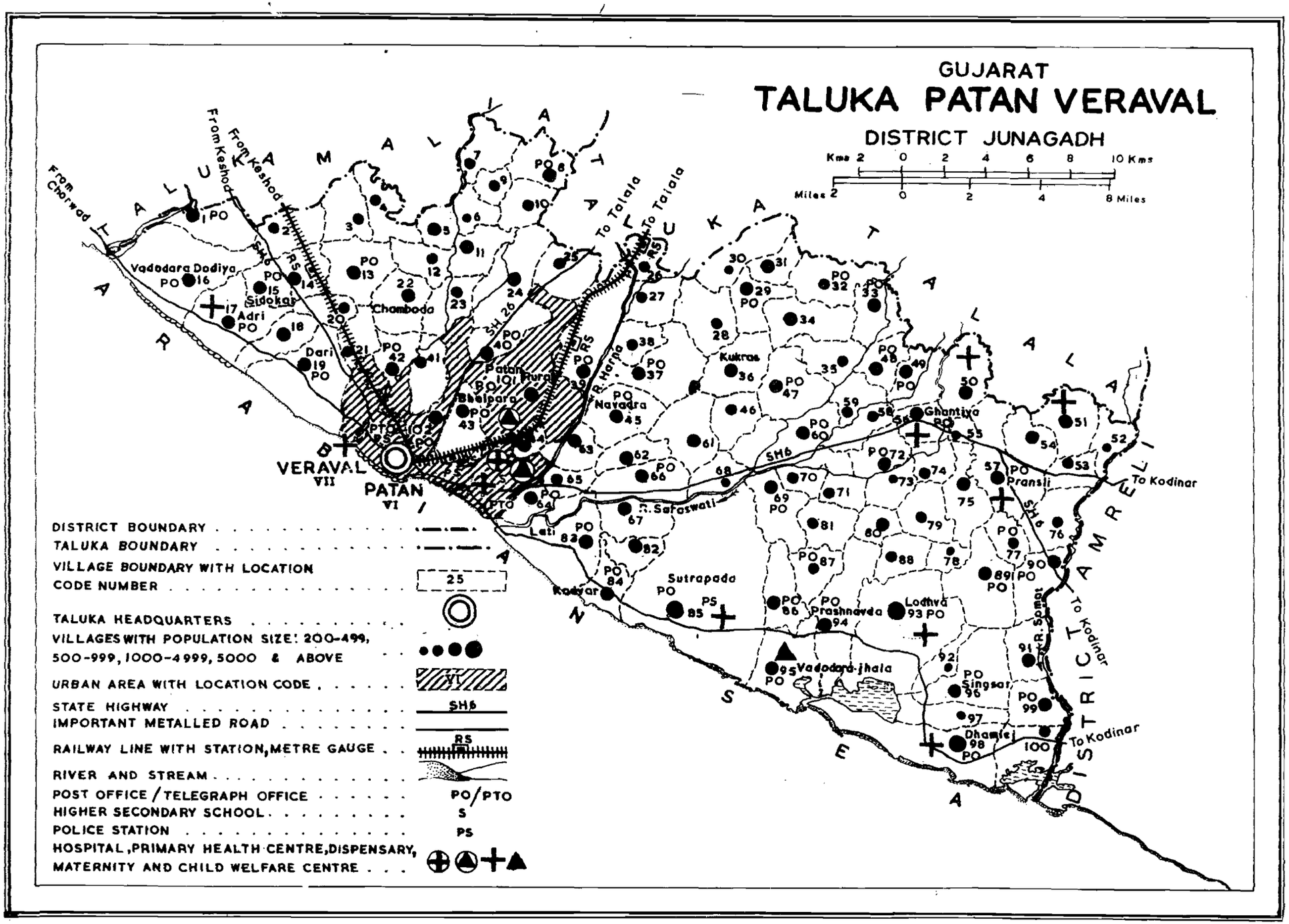
GUJARAT
TALUKA PATAN VERAVAL
DISTRICT JUNAGADH
Kms 2 0 2 4 6 8 10 Kms
Miles 2 0 2 4 8 Miles
TALUKA MALIA
TALUKA KARAMALIA
TALUKA SERAMALIA
DISTRICT AMRELI
From Chorwad
From Keshod
From Keshod
To Talala
To Talala
To Kodinar
To Kodinar
To Kodinar
VERAVAL VII
PATAN VI
Vadodara Dodiya PO
Sidokar
Adri PO
Chamboda
Dari PO
Patan PO
Bhalpara PO
Navadra PO
Kukras
Ghantiya PO
Pransli PO
Lati PO
Kodvar
Sutrapada PO PS
Prashnavda PO
Lodhva PO
Vadodara-jhala PO
Singsar PO
Dhamlej PO
R. Hiran
R. Saraswati
R. Somat
SH 26
SH6
RS
DISTRICT BOUNDARY
TALUKA BOUNDARY
VILLAGE BOUNDARY WITH LOCATION CODE NUMBER
TALUKA HEADQUARTERS
VILLAGES WITH POPULATION SIZE: 200-499, 500-999, 1000-4999, 5000 & ABOVE
URBAN AREA WITH LOCATION CODE
STATE HIGHWAY
IMPORTANT METALLED ROAD
RAILWAY LINE WITH STATION, METRE GAUGE
RIVER AND STREAM
POST OFFICE / TELEGRAPH OFFICE
HIGHER SECONDARY SCHOOL
POLICE STATION
HOSPITAL, PRIMARY HEALTH CENTRE, DISPENSARY, MATERNITY AND CHILD WELFARE CENTRE
25
SH6
RS
PO/PTO
S
PS

TALUKA
PATAN - VERAVAL

ALPHABETIC LIST OF VILLAGES

4. PATAN-VERAVAL TALUKA

Sl. No.	Name of Village	Location Code No.	Page No. Part A Village Directory	Page No. Part B Primary Census Abstract
1	2	3	4	5
1	Adri	17	44	42
2	Ajotha	66	50	44
3	Alidhra	74	52	44
4	Ambaliyala	23	46	42
5	Amrapur	72	50	44
6	Anandpara	35	46	42
7	Badalpara	65	50	44
8	Barevla	92	54	46
9	Barula	79	52	44
10	Bhalpara	43	48	44
11	Bherala	26	46	42
12	Bhetali	34	46	42
13	Bhuva Timbi	76	52	44
14	Bhuvavada	52	48	44
15	Bij	67	50	44
16	Bolas	61	50	44
17	Bosan	71	50	44
18	Chagiya	81	52	44
19	Chamoda	22	46	42
20	Chanduvav	20	46	42
21	Chhapri	7	44	42
22	Chhatroda	21	46	42
23	Dabhor	42	48	44
24	Dari	19	46	
25	Deda	5	44	42
26	Dhamlej	98	54	46
27	Gangetha	53	48	44
28	Ghantiya	56	50	44
29	Gorakh Madhi	60	50	44
30	Govindpara	40	48	44
31	Gunvantpur	30	46	42
32	Harnasa	82	52	44
33	Hasnavadar	9	44	42
34	Inaj	24	46	42
35	Indroi	37	46	44
36	Ishvariya	38	48	44
37	Kadsala	78	52	44
38	Kadvar	84	52	44
39	Kajli	64	50	44
40	Kanjotar	100	54	46
41	Khambha	49	48	44
42	Khandheri	33	46	42
43	Khera	77	52	44
44	Kherali	6	44	42
45	Kindarva	2	44	42
46	Kodidara	29	46	42
47	Kukras	36	46	44
48	Lakhapara	59	50	44
49	Lati	83	52	44
50	Lodhva	93	54	46
51	Lumbha	32	46	42
52	Mehobatpara	50	48	44
53	Malondha	12	44	42
54	Mandor	27	46	42
55	Matana	91	54	46
56	Mathasuriya	31	46	42
57	Meghpur	62	50	44
58	Mithapur	44	48	44
59	Moradiya	90	52	46
60	Moraj	25	46	42
61	Morasa	87	52	46
62	Nakhada	46	48	44
63	Navadra	45	48	44
64	Navagam	70	50	44
65	Navapara	18	44	42
66	Padruka	88	52	46
67	Paldi	4	44	42
68	Pandva	28	46	42
69	Patan (Rural)	101	54	46
70	Pipalva	54	48	44
71	Pransli	57	50	44
72	Prashnavda	94	54	46
73	Rakhej	99	54	46
74	Rampara	47	48	44
75	Rangpur	51	48	44
76	Sara	73	52	44
77	Sarasva	3	44	42
78	Savni	39	48	44
79	Sidokar	15	44	42

ALPHABETIC LIST OF VILLAGES

4. PATAN-VERAVA LTALUKA

Sl. No.	Name of Village	Location Code No.	Page No. Part A Village Directory	Page No. Part B Primary Census Abstract
1	2	3	4	5
80	Simar	1	44	42
81	Singsar	96	54	46
82	Solaj	89	52	46
83	Sonariya	63	50	44
84	Sundarapara	68	50	44
85	Supasi	14	44	42
86	Sutrapada	85	52	44
87	Tantivela	41	48	44
88	Thareli	80	52	44
89	Thordi	97	54	46
90	Timbdi	55	50	44
91	Tobra	48	48	44
92	Ukadiya	8	44	42
93	Umba	11	44	42
94	Umbri	69	50	44
95	Umrala	10	44	42
96	Vadodra Dodiya	16	44	42
97	Vadodra (Jhala)	95	54	46
98	Vansavad	75	52	44
99	Vavdi (Sutra)	86	52	46
100	Vavdi Adri	13	44	42
101	Veraval (Rural)	102	54	46
102	Virodar	58	50	44

Location Code No.	Name of village	Total area of the village (in hectares)	Total population and number of households	Amenities available (if not available within the village, a dash(-) is shown in the column and next to it in the brackets, the distance in broad ranges viz., -5 kms, 5-10 kms and 10 + kms of the nearest place where the facility is available is given.)						
				Educational	Medical	Drinking Water (potable)	Post and Telegraph	Day or days of Market/ Hat, if any	Communication, (Bus-Stop, Railway Station, Waterway)	Approach to village
1	2	3	4	5	6	7	8	9	10	11
1	Simar	797.85	1,336 (197)	P,H	-(5-10 kms)	W,R	PO	..	BS	PR,KR
2	Kindarva	533.98	932 (127)	P,AC(2)	-(-5 kms)	W	-(-5 kms)	..	BS	PR,KR
3	Sarasva	601.68	563 (81)	P,AC(3)	-(5-10 kms)	W	-(-5 kms)	..	BS	KR
4	Paldi	666.99	565 (88)	P,AC	-(5-10 kms)	W	-(-5 kms)	..	-(5-10 kms)	KR
5	Deda	386.79	1,027 (149)	P,AC	RP	W	-(-5 kms)	..	BS	KR
6	Khe·ali	384.41	446 (56)	P,AC(3)	CHW	W	-(5-10 kms)	..	BS	KR
7	Chhapri	294.01	592 (78)	P,AC	-(-5 kms)	W,R	-(-5 kms)	..	BS	KR
8	Ukadiya	520.87	1,295 (191)	P,AC(4)	RP	W	PO	..	-(-5 kms)	KR
9	Hasnavadar	252.81	657 (89)	P,AC(2)	-(5-10 kms)	W	-(5-10 kms)	..	-(-5 kms)	KR
10	Umrala	455.89	912 (129)	P	CHW	T,W	-(5-10 kms)	..	BS	KR
11	Umba	517.97	1,125 (153)	P,AC	-(10+ kms)	W	-(-5 kms)	..	-(-5 kms)	KR
12	Malondha	411.52	910 (139)	P,AC	-(10+ kms)	W	-(10+ kms)	..	BS	KR
13	Vavdi-Adri	857.39	1,788 (228)	P	-(5-10 kms)	T,W	PO	..	BS	KR
14	Supasi	441.07	1,192 (153)	P,AC(2)	-(-5 kms)	W,Hp	-(-5 kms)	..	BS,RS	PR,KR
15	Sidokar	490.92	2,961 (469)	P,AC	RP,CHW	W,Hp	PO	..	BS	PR
16	Vadodra Dodiya	1,391.24	3,144 (439)	P,AC(3)	RP,CHW	W,Hp	PO	..	BS	KR
17	Adri	901.48	4,033 (462)	P,H,AC(4)	PHS,D,FPC, RP,CHW,O	T,W,Hp	PO,Phone	..	BS	PR
18	Navapara	512.08	1,599 (227)	P,AC(3), O	-(-5 kms)	W	-(-5 kms)	..	BS	PR

Land Use

Amenities—*Contd.*			Land use (i. e., area under different types of land use in hectares rounded upto 2 decimal places.)					Remarks (including any place of religious, historical or archaeological interest)	Location Code No.
Nearest town and distance (in km.)	Power Supply	Staple Food	Forest	Irrigated by Source	Unirrigated	Culturable waste (including gauchar and groves)	Area not available for cultivation		
12	13	14	15	16	17	18	19	20	1
Veraval-19	EA	Bajri, Jowar, Wheat, Rice	1.00	T (81.00) WE (81.00)	558.85	155.00	2.00	N3; M7; T4	1
Veraval-13	EA	Bajri, Jowar, Wheat, Rice	..	T (130.00) W (80.00) WE (50.00)	248.00	155.98	..	N4; M3; T	2
Veraval-15	EA	Bajri, Wheat, Rice	..	T (14.00) W (14.00)	433.00	150.00	4.68	..	3
Veraval-13	..	Bajri, Jowar, Wheat, Rice	18.00	T (6.00) W (6.00)	453.99	167.00	22.00	..	4
Veraval-20	EAg	Bajri, Wheat, Rice	..	T (6.00) WE (6.00)	299.00	72.79	9.00	N	5
Veraval-17	ED	Bajri, Jowar, Wheat, Rice	..	T (42.00) GC (2.00) W (40.00)	192.00	43.41	107.00	N3; T2	6
Veraval-17	EAg	Bajri, Jowar, Wheat, Rice	..	T (70.00) WE (70.00)	103.00	87.00	34.01	N2 T	7
Veraval-20	EA	Bajri, Jowar, Wheat, Rice	..	T (30.00) WE (30.00)	365.87	125.00	..	M; T3	8
Veraval-17	EA	Bajri, Jowar, Wheat, Rice	..	T (50.00) W (50.00)	145.81	30.00	27.00	..	9
Veraval-14	EA	Bajri, Jowar, Wheat	..	T (17.00) W (17.00)	256.89	182.00	..	T	10
Veraval-13	EAg	Bajri, Jowar, Wheat, Rice	..	T (24.00) WE (24.00)	288.00	139.00	66.97	M2	11
Veraval-11	EAg	Bajri, Jowar, Wheat, Rice	..	T (125.00) W (76.00) WE (49.00)	211.52	74.00	1.00	..	12
Veraval-13	EAg	Bajri, Jowar, Wheat, Rice	..	T (204.00) WE (83.00) TW (121.00)	200.00	152.00	301.39	M2	13
Veraval-10	EA	Bajri, Jowar, Wheat, Rice	..	T (278.00) W (78.00) WE (200.00)	100.00	63.07	..	M5; C; T2	14
Veraval-12	EA	Bajri, Jowar, Rice	..	T (46.00) WE (46.00)	265.00	179.92	..	N10	15
Veraval-16	EA	Bajri, Jowar, Wheat, Rice	142.00	T (207.00) W (127.00) WE (80.00)	571.24	347.00	124.00	N5; M2	16
Veraval-11	EA	Bajri, Jowar, Wheat, Rice	62.00	T (8.00) WE (8.00)	511.48	235.00	85.00	M8; C2; T4	17
Veraval-9	EA	Bajri, Jowar, Wheat, Rice	43.00	T (49.00) W (25.00) WE (24.00)	400.00	20.08	..	M3	18

Location Code No.	Name of village	Total area of the village (in hectares)	Total population and number of households	Amenities available (if not available within the village, a dash(-) is shown in the column and next to it in the brackets, the distance in broad ranges viz., -5 kms, 5-10 kms and 10 + kms of the nearest place where the facility is available is given.)						
				Educational	Medical	Drinking Water (Potable)	Post and Telegraph	Day or days of Market/ Hat, if any	Communication, (Bus-Stop, Railway Station, Waterway)	Approach to village
1	2	3	4	5	6	7	8	9	10	11
19	Dari	1,163.99	3,259 (516)	P,AC(5)	PHS,FPC, RP,O	W	PO	--	BS	PR,KR
20	Chanduvav	307.65	957 (115)	P,AC(2)	-(5-10 kms)	W,Hp	-(-5 kmss)	..	BS	PR
21	Chhatroda	357.64	997 (139)	P,AC(2)	CHW	W,Tk,Hp	-(-5 kms)	..	BS	PR,KR
22	Chamoda	581.94	1,173 (155)	P,AC(3)	RP	W	-(-5 kms)	..	BS	KR
23	Ambaliyala	583.66	892 (121)	P,AC	-(5-10 kms)	W,R	-(5-10 kms)	..	-(-5 kms)	KR
24	Inaj	881.30	1,370 (208)	P,AC(4)	PHS,FPC, CHW	T,W	-(-5 kms)	..	BS	PR
25	Moraj	597.90	880 (129)	P,AC(2)	-(10+ kms)	W	-(-5 kms)	..	BS	PR,KR
26	Bherala	244.66	880 (114)	P,AC	-(10+ kms)	T,W,R	-(-5 kms)	..	BS	KR
27	Mandor	470.76	721 (94)	P,AC	-(10+ kms)	T,W,R	-(-5 kms)	--	-(-5 kms)	KR
28	Pandva	633.34	845 (125)	P,AC(2)	PHS,FPC, RP	T,W,Hp	-(-5 kms)	..	BS	KR
29	Kodidara	585.44	1,087 (157)	P	-(-5 kms)	W	PO	..	BS	KR
30	Gunvantpur	451.85	491 (80)	P	-(10+ kms)	W	-(10+ kms)	--	-(5-10 kms)	KR
31	Mathasuriya	367.73	1,082 (148)	P,H, AC(2)	-(10+ kms)	W	-(-5 kms)	..	-(5-10 kms)	KR
32	Lumbha	550.04	985 (153)	P,AC(2)	RP,CHW	W	PO	..	BS	KR
33	Khandheri	819.87	1,914 (274)	P,AC	PHS,FPC, RP	T,W	PO	--	BS	KR
34	Bhetali	651.58	1,022 (143)	P,AC(2)	-(-5 kms)	W	-(-5 kms)	--	BS	KR
35	Anandpara	355.04	720 (110)	P	CHW	W	-(10+ kms)	--	-(-5 kms)	KR
36	Kukras	883.77	1,269 (194)	P,AC	-(10+ kms)	W,Hp	-(-5 kms)	..	BS	KR
37	Indroi	1,071.38	1,977 (267)	P,AC(2)	-(10+ kms)	W	PO	..	BS	KR

Land Use

Amenities—*Contd.*			Land use (i.e. area under different types of land use in hectares rounded upto 2 decimal places.)					Remarks (including any place of religious, historical or archaeological interest)	Location Code No.
Nearest town and distance (in km.)	Power Supply	Staple Food	Forest	Irrigated by Source	Unirrigated	Culturable waste (including gauchar and groves)	Area not available for cultivation		
12	13	14	15	16	17	18	19	20	1
Veraval-8	EA	Bajri, Jowar, Wheat, Rice	190.00	T (90.00) W (65.00) WE (21.00) O (4.00)	788.99	95.00	..	M8; C; T2	19
Veraval-9	EA	Bajri, Jowar, Wheat, Rice	..	T (61.00) WE (61.00)	188 00	43.00	15.65	N4; M; T	20
Veraval-8	EA	Bajri, Jowar, Wheat, Rice	..	T (86.00) W (86.00)	229.00	42.64	..	M; T	21
Veraval-11	EAg	Bajri, Jowar, Wheat, Rice	..	T (74.00) WE (74.00)	404.94	103.00	..	..	22
Veraval-5	EAg	Bajri, Jowar, Wheat	..	T (18.00) WE (18.00)	390.00	145.66	30.00	N3; M	23
Veraval- 9	EA	Bajri, Jowar, Wheat, Rice	..	T (32.00) W (12.00) WE (20.00)	358.30	451.00	40.00	..	24
Veraval-11	EA	Bajri, Wheat	..	T (48.00) W (48.00)	380.00	70.90	99.00	M	25
Veraval-13	ED,EAg	Bajri, Jowar, Wheat, Rice	..	T (53.00) W (20.00) WE (33.00)	123.00	46.00	22.66	T2	26
Veraval-14	ED,EAg	Bajri, Jowar, Wheat, Rice	..	T (51.00) W (10.00) WE (41.00)	221.00	156.00	42.76	Budhist Caves N1 M; T2	27
Veraval-19	EAg	Bajri, Jowar, Wheat, Rice	80.00	T (24.00) W (20.00) WE (4.00)	442 00	47.34	40.00	T	28
Veraval-26	..	Bajri, Jowar, Wheat	..	T (160.00) W (160.00)	135.00	77.44	213.00	N2	29
Veraval-17	..	Bajri, Jowar, Wheat, Rice	..	T (16.00) W (16.00)	406.00	24.00	5.85	..	30
Talala-11	EAg	Bajri Jowar, Wheat ,Rice	..	T (32.00) WE (32.00)	268.73	45.00	22.00	M3; T3	31
Talala-11	EA	Bajri, Jowar, Wheat, Rice	20.00	T (148.00) W (148.00)	260.00	118.04	4.00	..	32
Talala-14	EA	Bajri, Jowar, Wheat, Rice	..	T (250.00) W (220.00) WE (30.00)	400.00	123.00	46.87	M; T	33
Veraval-28	..	Bajri, Jowar, Wheat, Rice	..	T (150.00) W (150.00)	100.00	114.00	287.58	N1 M3; T	34
Veraval-24	..	Bajri, Jowar, Wheat, Rice	..	T (18.00) W (18.00)	244.00	47.04	46.00	N2	35
Veraval-16	..	Bajri, Jowar, Wheat, Rice	..	T (56.00) W (56.00)	656.00	84.00	87.77	..	36
Veraval-13	EAg	Bajri, Jowar, Wheat, Rice	..	T (215.00) W (115.00) WE (100.00)	599.38	233.00	24.00	T3	37

Location Code No.	Name of village	Total area of the village (in hectares)	Total population and number of households	Amenities available (if not available within the village, a dash(-) is shown in the column and next to it in the brackets, the distance in broad ranges viz., -5 kms, 5-10 kms and 10+ kms of the nearest place where the facility is available is given.)						
				Educational	Medical	Drinking Water (potable)	Post and Telegraph	Day or days of Market/ Hat, if any	Communication, (Bus-Stop, Railway Station, Waterway)	Approach to village
1	2	3	4	5	6	7	8	9	10	11
38	Ishvariya	326.84	770 (92)	P	-(10+ kms)	W	-(-5 kms)	..	BS	KR
39	Savni	1,018.58	1,789 (269)	P,AC	PHS,FPC,RP	T,W,R	PO	..	BS,RS	PR
40	Govindpara	643.12	1,893 (256)	P,AC(3)	-(5-10 kms)	T,W	PO	..	BS	PR,KR
41	Tantivela	474.08	716 (111)	P,AC(2)	-(-5 kms)	W,R	-(-5 kms)	..	-(5-10 kms)	KR
42	Dabhor	414.13	1,341 (192)	P,AC	-(-5 kms)	W,R	PO	..	-(-5 kms)	KR
43	Bhalpara	511.82	2,289 (332)	P,AC O	CHW	W,TW	PO	..	BS	PR,KR
44	Mithapur	198.73	919 (128)	P,AC	CHW	W	-(-5 kms)	..	-(-5 kms)	KR
45	Navadra	744.85	2,373 (334)	P,AC	PHS,FPC,RP	W,R	PO	..	BS	KR
46	Nakhada	472.08	838 (117)	P	-(5-10 kms)	W,R,Hp	-(-5 kms)	..	BS	PR,KR
47	Rampara	809.79	1,719 (249)	P,AC(2)	PHS,FPC, CHW	W	PO	..	BS	KR
48	Tobra	432.00	1,407 (212)	P,AC(2)	RP	T,W	PO	..	BS	PR,KR
49	Khambha	576.15	1,009 (169)	P,AC(4)	RP	T,W	PO	..	BS	PR
50	Mahobatpara	670.85	1,167 (171)	P	D,CHW	W	-(-5 kms)	..	-(-5 kms)	PR,KR
51	Rangpur	696.04	1,190 (191)	P,AC	PHS,FPC, CHW	W	-(-5 kms)	..	BS	KR
52	Bhuvavada	340.02	475 (75)	P	-(-5 kms)	W	-(-5 kms)	..	-(5-10 kms)	KR
53	Gangetha	326.30	644 (91)	P,AC	-(-5 kms)	W	-(-5 kms)	..	BS	PR
54	Pipalva	544.93	1,270 (187)	P,AC	CHW	W	-(-5 kms)	..	BS	KR

Land Use

Amenities—*Contd.*			Land use (i. e., area under different types of land use in hectares rounded upto 2 decimal places.)					Remarks (including any place of religious, historical or archaeological interest)	Location Code No.
Nearest town and distance (in km.)	Power Supply	Staple Food	Forest	Irrigated by source	Un-irrigated	Cultu-rable waste (inclu-ding gauchar and groves)	Area not availa-ble for culti-vation		
12	13	14	15	16	17	18	19	20	1
Veraval-14	EAg	Bajri, Jowar, Wheat, Rice	..	T (100.00) W (25.00) WE (75.00)	156.00	59.84	11.00	T	38
Veraval-12	ED,EAg	Bajri, Jowar, Wheat	..	T (331.00) GC (108.00) W (114.00) WE (109.00)	300.00	256.58	131.00	N2; M2; T8	39
Veraval- 7	ED,EAg	Bajri, Jowar, Rice, Wheat	..	T (77.00) W (60.00) WE (17.00)	510.00	25.12	31.00	N2; M5; C	40
Veraval- 3	ED,EAg	Bajri, Jowar, Wheat, Rice	..	T (63.00) W (53.00) WE (10.00)	355.00	18.00	38.08	N	41
Veraval- 3	EA	Bajri, Jowar, Wheat	..	T (32.00) W (32.00)	316.00	48.00	18.13	N2	42
Veraval- 3	EAg	Bajri, Jowar, Wheat, Rice	..	T (95.00) W (54.00) WE (41.00)	357.82	11.00	48.00	T4	43
Veraval- 3	EAg	Bajri, Jowar, Wheat, Rice	..	T (70.00) W (60.00) WE (10.00)	79.00	31.73	18.00	T4	44
Veraval-13	EAg	Bajri, Jowar, Wheat, Rice	..	T (146.00) W (141.00) WE (5.00)	429.00	70.00	99.85	N; M	45
Veraval-20	..	Bajri, Jowar, Wheat	..	T (68.00) W (68.00)	226.00	112.00	66.08	..	46
Veraval-25	..	Bajri, Jowar, Wheat, Rice	..	T (32.00) W (32.00)	553.79	214.00	10.00	N2	47
Kodinar-20	EA	Bajri, Jowar, Wheat, Rice	..	T (115.00) WE (100.00) WE (15.00)	184.00	100.00	33.00	N15; M5; T5	48
Kodinar-18	ED	Bajri, Jowar, Wheat, Rice	..	T (150.00) W (150.00)	243.00	160.00	23.15	N5; T5	49
Kodinar-14	ED	Bajri, Jowar, Wheat, Rice	..	T (80.00) W (80.00)	364.85	226.00	..	M; T	50
Kodinar-14	..	Bajri, Jowar, Wheat, Rice	..	T (58.00) W (58.00)	302.00	211.00	125.04	N5	51
Kodinar-13	..	Bajri, Jowar, Wheat, Rice	..	T (101.00) W (101.00)	140.00	99.02	..	..	52
Kodinar-17	EA	Bajri, Jowar, Wheat, Rice	..	T (131.00) W (86.00) WE (45.00)	45.30	65.00	85.00	N4; T2	53
Kodinar-13	EA	Bajri, Jowar, Wheat, Rice	..	T (74.00) W (38.00) WE (36.00)	320.00	15.93	135.00	N4	54

Location Code No.	Name of village	Total area of the village (in hectares)	Total population and number of households	Amenities available (if not available within the village, a dash(-) is shown in the column and next to it in the brackets, the distance in broad ranges viz.,-5 kms, 5-10 kms and 10 + kms of the nearest place where the facility is available is given.)						
				Educational	Medical	Drinking Water (potable)	Post and Telegraph	Day or days of Market/ Hat, if any	Communication, (Bus-stop, Railway Station, Water way)	Approach to village
1	2	3	4	5	6	7	8	9	10	11
55	Timbdi	182.08	288 (42)	P	-(-5 kms)	T,W	-(-5 kms)	..	BS	PR
56	Ghantiya	349.84	2,003 (422)	P,AC(2)	PHS,D,FPC, RP	W,TW,R	PO	..	BS	PR
57	Pransli	1,250.37	2,510 (355)	P,AC	D,RP	W	PO	..	BS	PR
58	Virodar	413.02	735 (102)	P,AC	-(-5 kms)	W	-(-5 kms)	..	BS	PR,KR
59	Lakhapara	334.35	660 (88)	P,AC	-(10+ kms)	T,W	-(-5 kms)	..	-(-5 kms)	KR
60	Gorakh Madhi	928.66	1,577 (243)	P,AC(2),O	PHS,FPC, RP,SMP	W,Hp,R	PO	..	BS	PR
61	Bolas	861.99	1,380 (299)	P	-(-5 kms)	W,Hp,R	-(-5 kms)	..	BS	KR
62	Meghpur	471.79	1,594 (217)	P,AC(3)	-(-5 kms)	W	-(-5 kms)	..	-(-5 kms)	KR
63	Sonariya	359.85	1,446 (106)	P,AC(2)	RP	W	-(-5 kms)	..	BS	KR
64	Kajli	320.19	1,764 (233)	P,AC(4),O	-(5-10 kms)	W,R	PO	..	BS	PR,KR
65	Badalpara	232.03	876 (130)	P,AC,O	-(-5 kms)	W,R	-(-5 kms)	..	BS	PR,KR
66	Ajotha	735.62	1,986 (269)	P,AC(3)	PHS,FPC,RP	W,R	PO	..	BS	PR,KR
67	Bij	575.82	1,789 (257)	P,AC	-(5-10 kms)	W,R	-(-5 kms)	..	BS	PR,KR
68	Sundarpara	375.91	468 (62)	P,AC	-(10+ kms)	W,R	-(-5 kms)	..	BS	PR KR
69	Umbri	670.74	1,407 (195)	P,AC(2)	-(-5 kms)	W,R	PO	..	BS	KR
70	Navagam	401.05	734 (121)	P	-(-5 kms)	W,R	-(-5 kms)	..	-(-5 kms)	KR
71	Bosan	287.96	716 (104)	P,AC(2)	-(-5 kms)	W,R	-(-5 kms)	..	-(-5 kms)	KR
72	Amrapur	571.79	1,174 (157)	P,AC(2)	FPC,RP	W,Hp,R	PO	..	BS	PR,KR

Land Use

Amenities—*Contd.*			Land use (i. e., area under different types of land use in hectares rounded upto 2 decimal places.)					Remarks (including any place of religious, historical or archaeo-logical interest)	Location Code No.
Nearest town and distance (in km.)	Power Supply	Staple Food	Forest	Irrigated by Source	Un-irrigated	Cultu-rable waste (inclu-ding gauchar and groves)	Area not availa-ble for culti-vation		
12	13	14	15	16	17	18	19	20	1
Kodinar-14	EA	Bajri, Jowar, Wheat, Rice	..	T (35.00) WE (35.00)	85.08	62.00	..	N; M; T2	55
Kodinar-20	EA	Bajri, Jowar, Wheat, Rice	..	T (30.00) W (30.00)	225.84	94.00	..	Pilgrimage known as 'prachi' N; M3; C2; T2	56
Kodinar-14	EA	Bajri, Jowar, Wheat, Rice	..	T (190.00) W (150.00) WE (240.00)	490.00	283.00	87.37	T2	57
Patan-19	EA	Bajri, Jowar, Wheat, Rice	..	T (20.00) W (9.00) WE (11.00)	235.00	145.02	13.00	N	58
Veraval-25	EA	Bajri, Jowar, Wheat, Rice	62.00	T (9.00) W (6.00) WE (3.00)	186.00	60.00	17.35	N	59
Veraval-20	EA	Bajri, Jowar, Wheat, Rice	..	T (187.00) WE (187.00)	500.00	152.66	89.00	N10; M3; C	60
Veraval-15	EAg	Bajri, Jowar, Wheat	..	T (150.00) W (138.00) WE (12.00)	527.99	135.00	49.00	..	61
Veraval-16	EAg	Bajri, Jowar, Wheat, Rice	..	T (98.00) W (93.00) WE (5.00)	260.00	95.79	18.00	N2	62
Veraval-10	EAg	Bajri, Jowar, Wheat, Rice	57.00	T (83.00) W (83.00)	170.85	49.00	..	N4; M; T3	63
Veraval-9	ED,EAg	Bajri, Jowar, Wheat, Rice	23.00	T (140.00) W (20.00) WE (120.00)	119.19	35.00	3.00	N4; M; T	64
Patan-7	EA	Bajri, Jowar, Wheat, Rice	..	T (53.00) WE (53.00)	153.00	26.03	..	N2; M; T	65
Veraval-11	EA	Bajri, Jowar, Wheat, Rice	..	T (210.00) W (100.00) WE (110.00)	441.00	45.00	39.62	N6; M	66
Veraval-10	EA	Bajri, Jowar, Wheat	..	T (150.00) W (150.00)	229.00	159.00	37.82	N2	67
Veraval-14	EAg	Bajri, Jowar, Wheat, Rice	..	T (67.00) WE (67.00)	200.00	92.91	16.00	N2	68
Veraval-21	EA	Bajri, Jowar, Wheat, Rice	..	T (113.00) W (113.00)	413.74	20.00	124.00	N5; T	69
Veraval-21	ED,EAg	Bajri, Jowar, Wheat, Rice	..	T (81.00) W (73.00) WE (8.00)	196.00	12.00	118.05	N2	70
Veraval-23	ED	Bajri, Jowar, Wheat, Rice	..	T (27.00) W (27.00)	151.96	34.00	75.00	M	71
Veraval-19	EA	Bajri, Jowar, Wheat, Rice	4.00	T (150.00) W (30.00) WE (120.00)	262.00	146.00	9.79	M3; T5	72

Amenities and

Location Code No.	Name of village	Total area of the village (in hectares)	Total population and number of households	Amenities available (if not available within the village, a dash(-) is shown in the column and next to it in the brackets, the distance in broad ranges viz., -5 kms, 5-10 kms and 10 + kms of the nearest place where the facility is available is given.)						
				Educational	Medical	Drinking Water (potable)	Post and Telegraph	Day or days of Market/ Hat, if any	Communication, (Bus-Stop, Railway Station, Waterway)	Approach to village
1	2	3	4	5	6	7	8	9	10	11
73	Sara	326.69	346 (45)	P	-(-5 kms)	W,R	-(-5 kms)	..	-(-5 kms)	KR
74	Alidhra	477.63	866 (124)	P,AC	-(-5 kms)	W,R	-(-5 kms)	..	BS	KR
75	Vansavad	604.62	1,342 (185)	P,AC	-(-5 kms)	T,W	-(-5 kms)	..	BS	PR,KR
76	Bhuva Timbi	574.14	996 (138)	P,AC	-(-5 kms)	W,Tk,R	-(-5 kms)	..	BS	PR,KR
77	Khera	453.83	662 (86)	P,AC	-(-5 kms)	W	PO	..	BS	PR,KR
78	Kadsala	194.65	344 (50)	P	-(-5 kms)	W	-(-5 kms)	..	-(-5 kms)	KR
79	Barula	573.89	953 (127)	P	RP	W	-(-5 kms)	..	BS	KR
80	Tharli	295.64	1,072 (166)	P	-(5-10 kms)	W	-(-5 kms)	..	BS	KR
81	Chagiya	535.42	992 (127)	P,AC(2)	-(10+ kms)	W,R	-(-5 kms)	..	BS	KR
82	Harnasa	383.36	1,335 (174)	P	-(10+ kms)	W	-(5-10 kms)	..	BS	PR,KR
83	Lati	1,059.72	3,008 (490)	P	RP,SMP	W,Hp	PO	..	BS	PR,KR
84	Kadvar	389.71	3,007 (441)	P,AC(2), O	-(10+ kms)	W,Tk	-(-5 kms)	..	BS,NW	PR,KR
85	Sutrapada	3,490.71	11,739 (1,681)	P	PHS,D,FPC	W	PO	..	BS	PR
86	Vavdi (Sutra)	683.30	1,611 (247)	P,AC	-(10+ kms)	W,Hp	PO	..	BS	KR
87	Morasa	475.14	791 (99)	P	-(10+ kms)	W,Hp	PO	..	BS	KR
88	Padruka	472.18	540 (76)	P	-(5-10 kms)	T,W	-(-5 kms)	..	-(-5 kms)	KR
89	Solaj	1,034.67	1,359 (199)	P,AC(2)	-(10+ kms)	W	PO	..	BS	KR
90	Moradiya	663.77	1,350 (193)	P,AC	PHS,FPC,RP	T,W,R	PO,Phone	..	BS	PR

Land Use

Amenities—*Contd.*			Land use (i. e., area under different types of land use in hectares rounded upto 2 decimal places.)					Remarks (including any place of religious, historical or archaeological interest)	Location Code No.
Nearest town and distance (in km.)	Power Supply	Staple Food	Forest	Irrigated by Source	Unirrigated	Culturable waste (including gauchar and groves)	Area not available for cultivation		
12	13	14	15	16	17	18	19	20	1
Veraval-21	ED,EAg	Bajri, Jowar, Wheat, Rice	..	T (133.00) W (33.00) WE (100.00)	143.00	44.69	6.00	..	73
Kodinar-14	ED	Bajri, Jowar, Wheat, Rice	..	T (90.00) W (90.00)	312.63	69.00	6.00	..	74
Kodinar-14	EA	Bajri, Jowar, Rice	..	T (105.00) WE (105.00)	433.62	66.00	..	N2 M; T	75
Kodinar-8	EA	Bajri, Jowar, Wheat, Riee	..	T (55.00) W (51.00) WE (4.00)	379.00	107.00	33.14	N4; T6	76
Kodinar-13	EA	Bajri, Jowar, Wheat, Rice	..	T (71.00) W (31.00) WE (40.00)	285.00	91.83	6.00	T2	77
Kodinar-8	EA	Bajri, Jowar, Wheat Rice	..	T (50.00) W (50.00)	102 65	4.00	38.00	N	78
Kodinar-14	EA	Bajri, Jowar, Wheat, Rice	2.00	T (102.00) W (102.00)	340.00	41.00	88.89	N2 M2; T3	79
Veraval-23	ED,EAg	Bajri, Jowar, Wheat, Rice	--	T (14.00) W (10.00) WE (4.00)	227.00	41.00	13.64	..	80
Veraval-23	ED	Bajri, Wheat, Rice	..	T (48.00) W (48.00)	308.42	30.00	149.00	N	81
Patan-13	EAg	Bajri, Jowar, Wheat, Rice	..	T (100.00) WE (100.00)	112.00	150.00	21.36	N2 T	82
Patan-7	EA	Bajri, Jowar, Wheat, Rice	113.00	T (41.00) W (29.00) WE (12.00)	547.72	132.00	226.00	N2; M3	83
Patan-15	ED,EAg	Bajri, Jowar, Wheat, Rice	34.00	T (81.00) WE (81.00)	121.71	106.00	47.00	N; M2	84
Veraval-17	EA	Bajri, Jowar, Wheat, Rice	237.00	T (87.00) W (54.00) WE (33.00)	1,880.00	757.71	529.00	Chyavan Rushi Ashram N5; M7. T7	85
Veraval-24	EA	Bajri, Jowar, Wheat, Rice	--	T (179.00) W (80.00) WE (99.00)	341.30	128.00	35.00	N; T	86
Veraval-29	EA	Bajri, Jowar, Wheat	..	T (18.00) WE (18.00)	132.14	118.00	207.00	..	87
Kodinar-14	ED	Bajri, Jowar, Wheat, Rice	..	T (12.00) W (12.00)	326.00	108.18	26.00	M; T	88
Kodinar-10	EA	Bajri, Jowar, Wheat, Rice	--	T (70.00) W (30.00) WE (40.00)	592.67	365.00	7.00	M; T	89
Kodinar-8	EA	Bajri, Jowar, Wheat, Rice	..	T (79.00) W (40.00) WE (39.00)	365.00	196.00	23.77	N10; M2; CT;	90

Location Code No.	Name of village	Total area of the village (in hectares)	Total population and number of households	Amenities available (if not available within the village, a dash(-) is shown in the column and next to it in the brackets, the distance in broad ranges viz., -5 kms, 5-10 kms and 10 + kms of the nearest place where the facility is available is given.)						
				Educational	Medical	Drinking Water (potable)	Post and Telegraph	Day or days of Market/ Hat, if any	Communication, (Bus-Stop, Railway Station, Waterway)	Approach to village
1	2	3	4	5	6	7	8	9	10	11
91	Matana	579.57	1,215 (140)	P,AC	-(5-10 kms)	W,R	-(-5 kms)	..	-(5-10 kms)	KR
92	Barevla	241.24	446 (67)	P	RP,SMP, CHW	W	-(-5 kms)	..	BS	PR,KR
93	Lodhva	2,835.42	5,101 (758)	P	D	W	PO	..	BS	PR
94	Prashnavda	1,383.30	4,544 (617)	P	RP(2),SMP, CHW	W,Hp	PO	..	BS	KR
95	Vadodra Jhala	977.75	3,349 (454)	P,AC(4), O	CWC,RP	W	PO	..	BS	PR
96	Singsar	1,088.74	2,586 (371)	P	RP,SMP, CHW	W,Hp	PO	..	BS	KR
97	Thordi	468.22	427 (62)	-(-5 kms)	-(-5 kms)	W	-(-5 kms)	..	BS	KR
98	Dhamlej	1,371.80	6,223 (893)	P,AC(3)	PHS,D,FPC	W,Tk	PO	..	BS	PR
99	Rakhej	625.38	1,427 (201)	P,AC	-(5-10 kms)	W,O	PO	..	-(-5 kms)	KR
100	Kanjotar	703.87	926 (132)	P,AC	-(5-10 kms)	R	-(5-10 kms)	..	BS	PR
101	Patan (Rural)	148.17	2,979 (352)	P	RP	T	PO	..	BS	PR
102	Veraval (Rural)	1,313.70	1,221 (205)	P	RP	T	PO	..	BS	PR
	Total	**64,928.09**	**155,271 (22,175)**	**P (101) H (3) AC (136) O (7)**	**CWC (1) PHS (15) D (7) FPC (16) RP (30) SMP (5) CHW (18) O (2)**					

Note. (1) The figures in the last line indicate Taluka totals. The figures in brackets in this line under Col. 5,6 and 20 indicate the number of those particular amenities.

DIRECTORY

Land Use

Amenities—*Contd.*			Land use (i.e. area under different types of land use in hectares rounded upto 2 decimal places.)					Remarks (including any place of religious, historical or archaeological interest)	Location Code No.
Nearest town and distance (in km.)	Power Supply	Staple Food	Forest	Irrigated by Source	Un-irrigated	Culturable waste (including gauchar and groves)	Area not available for cultivation		
12	13	14	15	16	17	18	19	20	1
Kodinar-8	ED,EAg	Bajri, Jowar, Wheat	..	T (92.00) W (27.00) WE (65.00)	309.00	147.00	31.57	N2; M2; T3	91
Kodinar-16	EA	Bajri, Jowar, Wheat, Rice	..	T (18.00) W (18.00)	102.24	104.00	17.00	..	92
Veraval-28	EA	Bajri, Jowar, Wheat, Rice	16.00	T (283.00) WE (283.00)	1,070.00	947.42	519.00	N4; M2; C; T3	93
Kodinar-12	ED,EAg	Bajri, Jowar, Wheat, Rice	..	T (114.00) WE (114.00)	729.00	387.30	153.00	Temple of Gayatri Mata N3; M2; C; T5	94
Veraval-23	EA	Bajri, Wheat, Rice	6.00	T (162.00) W (162.00)	406.75	343.00	60.00	N; M5; T5	95
Kodinar-15	EA	Bajri, Jowar, Wheat, Rice	..	T (116.00) W (98.00) WE (18.00)	748.00	208.74	16.00	T2	96
Kodinar-9	ED,EAg	Bajri, Jowar, Wheat, Rice	..	T (202.00) W (40.00) WE (162.00)	198.00	52.00	16.22	..	97
Kodinar-8	ED,EAg	Bajri, Jowar, Wheat, Rice	124.00	T (235.00) W (65.00) WE (170.00)	428.80	485.00	99.00	N30; C T8	98
Kodinar-6	ED,EAg	Bajri, Jowar, Wheat, Rice	..	T (102.00) W (64.00) WE (38.00)	388.00	103.00	32.38	N2; T3	99
Kodinar-6	EA	Bajri, Jowar, Wheat, Rice	31.00	T (134.00) W (100.00) WE (34.00)	172.00	300.00	66.87	T10	100
Patan-1	EA	Bajri, Jowar, Wheat, Rice	..	..	..	..	148.17	..	101
Veraval-1	EA	Bajri, Jowar, Wheat, Rice	–	..	..	..	1,313.70	..	102
			1,265.00	9,478.00	33,422.05	13,446.81	7,316.23	N (200) M (113) C (12) T (145)	

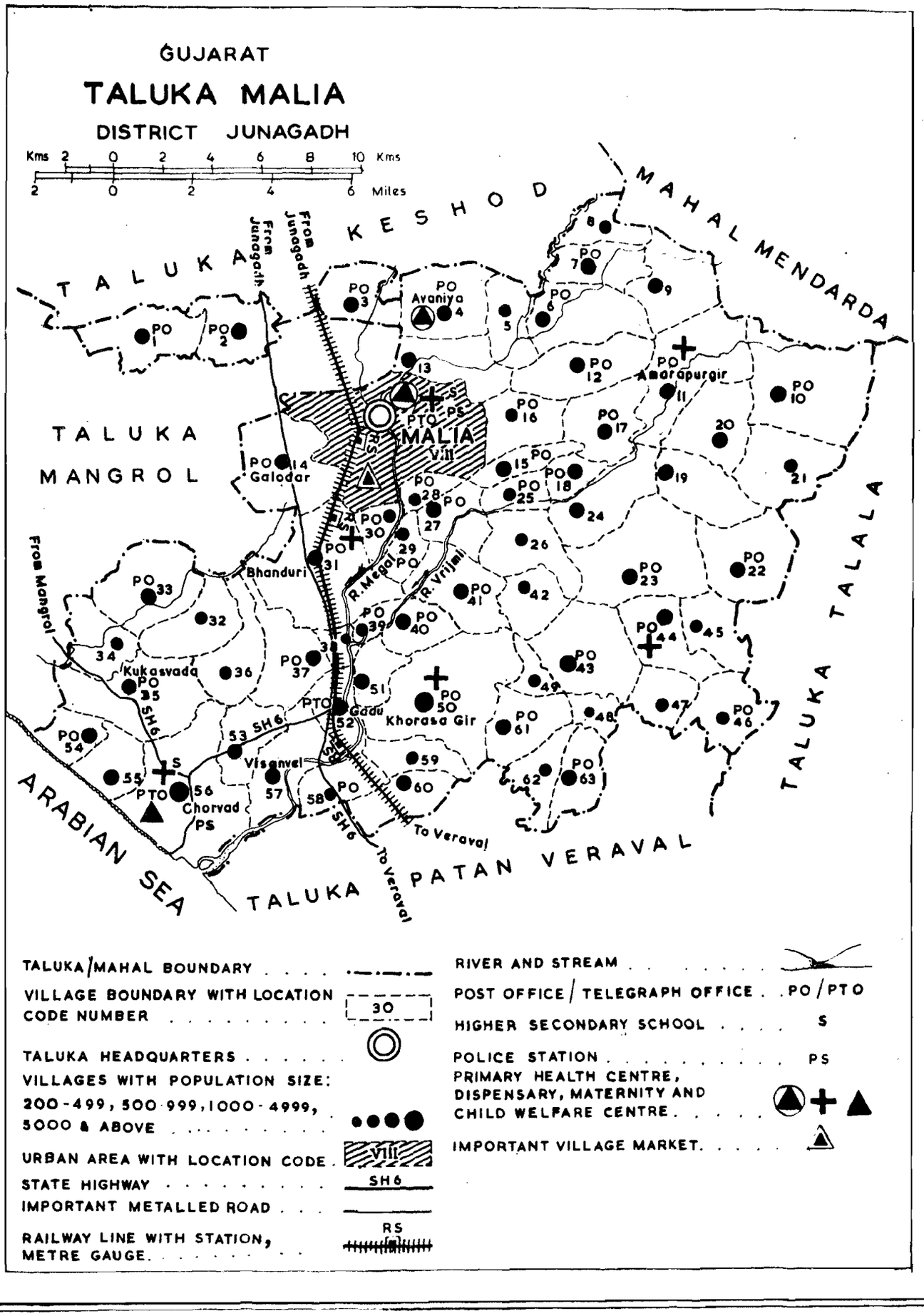
GUJARAT
TALUKA MALIA
DISTRICT JUNAGADH
Kms 2 0 2 4 6 8 10 Kms
2 0 2 4 6 Miles
TALUKA KESHOD
MAHAL MENDARDA
TALUKA MANGROL
TALUKA TALALA
TALUKA PATAN VERAVAL
ARABIAN SEA
From Junagadh
From Mangrol
To Veraval
MALIA
Vill
PS
PTO
Avaniya
Amarapurgir
Galodar
Bhanduri
Kukasvada
Gadu
Khorasa Gir
Visanvel
Chorvad
R. Megal
R. Vrijmi
SH6
PO
S
TALUKA/MAHAL BOUNDARY
VILLAGE BOUNDARY WITH LOCATION CODE NUMBER
TALUKA HEADQUARTERS
VILLAGES WITH POPULATION SIZE: 200-499, 500-999, 1000-4999, 5000 & ABOVE
URBAN AREA WITH LOCATION CODE
STATE HIGHWAY
IMPORTANT METALLED ROAD
RAILWAY LINE WITH STATION, METRE GAUGE
RIVER AND STREAM
POST OFFICE / TELEGRAPH OFFICE
HIGHER SECONDARY SCHOOL
POLICE STATION
PRIMARY HEALTH CENTRE, DISPENSARY, MATERNITY AND CHILD WELFARE CENTRE
IMPORTANT VILLAGE MARKET

TALUKA
MALIA

ALPHABETIC LIST OF VILLAGES

5. MALIA TALUKA

Sl. No.	Name of Village	Location Code No.	Page No. Part A Village Directory	Page No. Part B Primary Census Abstract
1	2	3	4	5
1	Achhidra	63	68	52
2	Akala	16	60	50
3	Akala Gir	46	64	52
4	Ambalgadh	9	60	50
5	Ambecha	30	62	50
6	Amrapur Gir	11	60	50
7	Avaniya	4	60	50
8	Babra	23	62	50
9	Barula	61	68	52
10	Bhanduri	31	62	50
11	Bhankharvad	5	60	50
12	Bodi	8	60	50
13	Budhecha	33	64	50
14	Chorvad	56	66	52
15	Chuldi	43	64	52
16	Danderi	62	68	52
17	Devgam	21	62	50
18	Dhanej Moti	40	64	52
19	Dhanej nani	39	64	52
20	Dharampur	19	62	50
21	Dhrabavad	45	64	52
22	Dudhala	18	62	50
23	Gadu	52	66	52
24	Galodar	14	60	50
25	Gangecha	3	60	50
26	Ghumli	36	64	52
27	Ghunghati	29	62	50
28	Gotana	32	62	50
29	Itali	26	62	50
30	Jalondar	10	60	50
31	Janadi	28	62	50
32	Jangar	44	64	52
33	Januda	59	66	52
34	Jhadka	38	64	52
35	Jhunjharpur	55	66	52
36	Kadaya	41	64	52
37	Kalimbhda	17	62	50
38	Kanek	53	66	52
39	Katrasa	20	62	50
40	Kerala	15	60	50
41	Khambhaliya	54	66	52
42	Khera	37	64	52
43	Khorasa-Gir	50	66	52
44	Kukasvada	35	64	50
45	Lachhadi	47	66	52
46	Ladudi-Gir	22	62	50
47	Langodra	34	64	50
48	Matarvaniya	6	60	50
49	Panidhra	2	60	50
50	Pankuva	42	64	52
51	Patla	49	66	52
52	Pikhor	1	60	50
53	Pipalva	48	66	52
54	Samdhiyala	51	66	52
55	Sarkadiya	25	62	50
56	Shantipura	60	66	52
57	Sukhpur	58	66	52
58	Tarsingda	7	60	50
59	Vadala	13	60	50
60	Vadiya	27	62	50
61	Vandarvad	24	62	50
62	Virdi	12	60	50
63	Visanvel	57	66	52

Location Code No.	Name of village	Total area of the village (in hectares)	Total population and number of households	Amenities available (if not available within the village, a dash(-) is shown in the column and next to it in the brackets, the distance in broad ranges viz., -5 kms, 5-10 kms and 10 + kms of the nearest place where the facility is available is given.)						
				Educational	Medical	Drinking Water (potable)	Post and Telegraph	Day or days of Market/ Hat, if any	Communication, (Bus-Stop, Railway Station, Waterway)	Approach to village
1	2	3	4	5	6	7	8	9	10	11
1	Pikhor	926.64	1,631 (261)	P	RP	W,Hp	PO	..	BS	KR
2	Panidhra	795.95	1,522 (211)	P	RP,CHW	W,Hp	PO	..	BS	KR
3	Gangecha	616.37	1,259 (190)	P	-(5-10 kms)	W,Hp,N	PO	..	BS	KR
4	Avaniya	1,005.85	2,117 (320)	P	PHS,FPC, RP	W,Hp	PO	..	BS	KR
5	Bhankharvad	525.55	630 (105)	P	-(-5 kms)	W,R	-(-5 kms)	..	BS	KR
6	Matarvaniya	1,126.41	1,762 (284)	P,H	RP(2), CHW	T,W, Hp,R	PO	..	BS	KR
7	Tarsingda	656.00	1,123 (170)	P,H	PHS,FPC	W,Hp,R	PO	..	BS	KR
8	Bodi	384.09	841 (119)	P	CHW	W,Hp	-(-5 kms)	..	BS	KR
9	Ambalgadh	845.63	1,137 (196)	P	CHW	W,Hp	-(-5 kms)	..	BS	KR
10	Jalondar	1,611.63	1,490 (229)	P	-(5-10 kms)	W	PO	..	BS	KR
11	Amrapur-Gir	1,770.27	3,153 (461)	P	PHS,D,FPC, RP,CHW	W,TW, Hp,R	PO,Phone	..	BS	PR,KR
12	Virdi	1,119.43	1,906 (297)	P	-(5-10 kms)	W,Hp,R	PO	..	BS	PR,KR
13	Vadala	836.19	1,353 (217)	P	-(-5 kms)	W,R,O	-(-5 kms)	..	BS	KR
14	Galodar	1,196.48	2,392 (345)	P(2)	CHW	W,Hp	PO	..	BS	KR
15	Kerala	377.20	1,035 (133)	P	CHW	W	PO	..	BS	KR
16	Akala	657.97	824 (103)	P	-(5-10 kms)	W,Hp,R	PO	..	BS	PR,KR

Land Use

Amenities—*Contd.*			Land use (i. e., area under different types of land use in hectares rounded upto 2 decimal places.)					Remarks (including any place of religious, historical or archaeological interest)	Location Code No.
Nearest town and distance (in km.)	Power Supply	Staple Food	Forest	Irrigated by Source	Un-irrigated	Cultu-rable waste (inclu-ding gauchar and groves)	Area not availa-ble for culti-vation		
12	13	14	15	16	17	18	19	20	1
Malia-12	ED,EAg	Bajri, Jowar, Wheat, Rice	..	T (55.00) W (40.00) WE (15.00)	692.64	145.00	34.00	..	1
Malia-13	ED,EAg	Bajri, Jowar, Wheat, Rice	..	T (53.00) W (39.00) WE (14.00)	598 95	98.00	46.00	N11	2
Malia- 6	EAg	Bajri, Jowar, Wheat, Rice	..	T (20.00) W (14.00) WE (6.00)	457.00	106.00	33.37	N3, M2	3
Malia- 6	EA	Bajri, Jowar, Wheat, Rice	..	T (25.00) W (15.00) WE (10.00)	870.85	65.00	45.00	N3; M4 T	4
Malia- 5	EAg	Bajri, Wheat, Rice	..	T (53.00) W (43.00) WE (10.00)	282.00	148.00	42.55	N2	5
Malia-12	EA	Bajri, Jowar, Wheat, Rice	..	T (61.00) W (49.00) WE (12.00)	792.00	148.00	125.41	N2, T	6
Malia-15	EAg	Bajri, Jowar, Wheat, Rice	..	T (162.00) W (113.00) WE (49.00)	329.00	108.00	57.00	N15; M, T	7
Malia-17	EAg	Bajri, Jowar, Wheat, Rice	..	T (71.00) W (40.00) WE (31.00)	202.00	75.09	36.00	N5	8
Malia-18	ED,EAg	Bajri, Jowar, Wheat, Rice	..	T (121.00) W (101.00) WE (20.00)	352.00	168.63	204.00	N5; M2	9
Malia-24	EAg	Bajri, Jowar, Wheat, Rice	162.00	T (132.00) W (111.00) WE (21.00)	971.63	319.00	27.00	M	10
Malia-12	EA	Bajri, Jowar, Wheat, Rice	..	T (49.00) W (32.00) WE (17.00)	1,234.00	354.00	133.27	N38; M7 ; T2	11
Malia-10	ED,EAg	Bajri, Jowar, Wheat, Rice	..	T (42.00) W (28.00) WE (14.00)	713.43	257.00	107.00	N3; M2; T	12
Malia- 4	ED,EAg	Bajri, Wheat, Rice	—	T (33.00) W (26.00) WE (7.00)	603.00	105.00	95.19	N2	13
Malia- 4	EA	Bajri, Jowar, Wheat, Rice	..	T (115.00) W (104.00) WE (11.00)	821.00	209.48	51.00	N6; M2; T	14
Malia- 7	EAg	Bajri, Jowar, Wheat, Rice	..	T (87.00) W (57.00) WE (30.00)	222.20	34.00	34.00	N	15
Malia- 8	EA	Bajri, Jowar, Wheat, Rice	..	T (22.00) W (22.00)	350.97	215.00	70.00	N	16

Location Code No.	Name of village	Total area of the village (in hectares)	Total population and number of households	Amenities available (if not available within the village, a dash(-) is shown in the column and next to it in the brackets, the distance in broad ranges viz., -5 kms, 5-10 kms and 10 + kms of the nearest place where the facility is available is given.)						
				Educational	Medical	Drinking Water (potable)	Post and Telegraph	Day or days of Market/ Hat, if any	Communication, (Bus-Stop, Railway Station, Waterway)	Approach to village
1	2	3	4	5	6	7	8	9	10	11
17	Kalimbhda	828.54	1,192 (169)	P	-(5-10 kms)	W,Hp	PO	..	BS	KR
18	Dudhala	382.45	1,077 (158)	P	-(5-10 kms)	W,Hp,R	PO	..	BS	KR
19	Dharampur	746.06	1,099 (137)	P	CHW	W,R	-(-5 kms)	..	BS	KR
20	Katrasa	815.17	1,268 (192)	P	-(5-10 kms)	W,Hp,R	-(-5 kms)	..	BS	KR
21	Devgam	780.26	748 (106)	P	-(5-10 kms)	W	-(-5 kms)	..	BS	KR
22	Ladudi-Gir	993.59	1,883 (294)	P	-(5-10 kms)	W	PO	..	BS	KR
23	Babra	1,905.16	1,850 (268)	P	PHS,FPC	W	PO	..	BS	KR
24	Vandarvad	945.37	1,271 (185)	P,(2)	RP,CHW	W,R,O	-(5-10 kms)	..	BS	KR
25	Sarkadiya	370.01	834 (129)	P	CHW	W,R	PO	..	BS	KR
26	Itali	631.04	472 (73)	P	-(-5 kms)	W,R	-(-5 kms)	..	BS	KR
27	Vadiya	559.01	1,145 (151)	P	-(-5 kms)	W,R	PO	..	BS	KR
28	Janadi	280.59	559 (86)	P	-(-5 kms)	W,R	PO	..	BS	KR
29	Ghunghati	432.51	640 (102)	P	-(5-10 kms)	W,R	PO	..	BS	KR
30	Ambecha	467.92	798 (124)	P	-(-5 kms)	W,R	PO	..	BS	KR
31	Bhanduri	1,770.50	3,699 (586)	P,H	PHS,D,FPC, RP(4),CHW(2)	W,Tk,Hp, R	PO	..	BS,RS	PR
32	Gotana	679.92	883 (117)	P	-(5-10 kms)	W,Tk,R	-(-5 kms)	..	BS	KR

DIRECTORY

Land Use

Amenities—*Contd.*			Land use (i. e., area under different types of land use in hectares rounded upto 2 decimal places.)					Remarks (including any place of religious, historical or archaeological interest)	Location Code No.
Nearest town and distance (in km.)	Power Supply	Staple Food	Forest	Irrigated by Source	Un-irrigated	Cultu-rable waste (inclu-ding gauchar and groves)	Area not availa-ble for culti-vation		
12	13	14	15	16	17	18	19	20	1
Malia-11	EA	Bajri, Jowar, Wheat, Rice	...	T (30.00) W (30.00)	501.54	224.00	73.00	N5	17
Malia-12	EA	Bajri, Jowar, Wheat, Rice	..	T (27.00) W (27.00)	273.00	68.00	14.45	N6; M2	18
Malia-18	EAg	Bajri, Jowar, Wheat, Rice	...	T (29.00) GC (7.00) W (13.00) WE (9.00)	483.06	81.00	153.00	N; M	19
Malia-20	EAg	Bajri, Jowar, Wheat, Rice	..	T (119.00) W (107.00) WE (12.00)	333.00	210.00	153.17	N8; M2; T	20
Talala-12	EA	Bajri, Jowar, Wheat, Rice	..	T (58.00) GC (11.00) W (47.00)	307.26	286.00	129.00	M	21
Talala-9	EAg	Bajri, Jowar, Wheat, Rice	..	T (162.00) W (72.00) WE (90.00)	462.00	113.00	256.59	N1 M3	22
Malia-15	EAg	Bajri, Jowar, Wheat, Rice	..	T (180.00) W (145.00) WE (35.00)	834.00	698.00	193.16	N; M3	23
Malia-12	EAg	Bajri, Jowar, Wheat, Rice	..	T (42.00) W (27.00) WE (15.00)	552.00	293.37	58.00	N; M2	24
Malia-7	EAg	Bajri, Jowar Wheat, Rice	..	T (49.00) W (38.00) WE (11.00)	269.00	9.01	43.00	..	25
Malia-7	EAg	Bajri, Jowar. Wheat, Rice	...	T (68.00) W (68.00)	300.00	227.00	36.04	..	26
Malia-6	EAg	Bajri. Jowar, Wheat, Rice	..	T (36.00) GC (5.00) W (24.00) WE (7.00)	350.00	125.91	48.00	...	27
Malia-5	EAg	Bajri, Jowar, Wheat, Rice	44.00	T (73.00) WE (73.00)	100.59	42.00	21.00	—	28
Malia-4	EA	Bajri, Jowar, Wheat, Rice	..	T (18.00) W (18.00)	299.51	89.00	26.00	T	29
Malia-4	EA	Bajri, Jowar, Wheat, Rice	..	T (19.00) W (19.00)	341.00	78.00	29.92	M	30
Malia-8	ED,EAg	Bajri, Jowar, Wheat, Rice	..	T (182.00) W (121.00) WE (61.00)	1,067.00	306.00	215.50	N3; M6; T2	31
Mangrol-17	EAg	Bajri, Jowar, Wheat, Rice	..	T (60.00) W (40.00) WE (20.00)	513.00	92.00	14.92	M	32

TALUKA: MALIA

VILLAGE

Amenities and

Location Code No.	Name of village	Total area of the village (in hectares)	Total population and number of households	Amenities available (if not available within the village, a dash(-) is shown in the column and next to it in the brackets, the distance in broad ranges viz., -5 kms, 5-10 kms and 10 + kms of the nearest place where the facility is available is given.)						
				Educational	Medical	Drinking Water (potable)	Post and Telegraph	Day or days of Market/ Hat, if any	Communication, (Bus-Stop, Railway Station, Waterway)	Approach to village
1	2	3	4	5	6	7	8	9	10	11
33	Budhecha	1,037.28	1,264 (170)	P	-(-5 kms)	W,Tk,R	PO	..	BS	KR
34	Langodra	529.01	818 (88)	P	-(-5 kms)	W,R	-(-5 kms)	..	-(-5 kms)	KR
35	Kukasvada	1,338.68	4,378 (559)	P,H	PHS,FPC, RP,O	T,W, Hp	PO	..	BS	PR,KR
36	Ghumli	759.58	752 (97)	P	-(-5 kms)	T,W	-(-5 kms)	..	BS	KR
37	Khera	1,056.43	1,554 (257)	P	-(-5 kms)	T,W	PO	..	BS	KR
38	Jhadka	199.86	493 (76)	P	CHW	W,R	-(-5 kms)	..	BS	KR
39	Dhanej Nani	257.00	548 (78)	P	-(5-10 kms)	W,R	PO	..	BS	KR
40	Dhanej Moti	551.82	1,262 (196)	P	CHW	W,Hp,R	PO	..	BS	KR
41	Kadaya	1,453.35	1,891 (310)	P	PHS,FPC, RP(2), CHW(2)	T,W,Hp,R	PO	..	BS	KR
42	Pankuva	528.14	705 (108)	P	CHW	T,W	-(-5 kms)	..	BS	KR
43	Chuldi	1,469.67	1,141 (157)	P	PHS,FPC, CHW	W,R	PO	..	BS	KR
44	Jangar	768.36	1,040 (146)	P	D	T,W	PO	..	BS	KR
45	Dhrabavad	595.12	892 (125)	P	-(-5 kms)	T,W	-(-5 kms)	..	BS	KR
46	Akala Gir	602.40	718 (89)	P	-(10+ kms)	T,W,R	PO	..	BS	KR

DIRECTORY

Land Use

Amenities—*Contd.*			Land use (i. e., area under different types of land use in hectares rounded upto 2 decimal places.)					Remarks (including any place of religious, historical or archaeological interest)	Location Code No.
Nearest town and distance (in km.)	Power Supply	Staple Food	Forest	Irrigated by source	Un-Irrigated	Cultu-rable waste (inclu-ding gauchar and groves)	Area not availa-ble for culti-vation		
12	13	14	15	16	17	18	19	20	1
Mangrol-17	EAg	Bajri, Jowar, Wheat, Rice	--	T (32.00) W (24.00) WE (8.00)	719.28	243.00	43.00	N2; T	33
Mangrol-17	EAg	Bajri, Jowar, Wheat, Rice	...	T (38.00) W (30.00) WE (8,00)	405.00	59.01	27.00	...	34
Mangrol-12	ED,EAg	Bajri, Jowar, Wheat, Rice	..	T (82.00) W (63,00) WE (19.00)	973.00	191.68	92.00	N3; M2; T	35
Malia-16	EAg	Bajri, Jowar, Wheat, Rice	--	T (65.00) W (57.00) WE (8.00)	548.58	79.00	67.00	N5	36
Malia-18	EAg	Bajri, Jowar, Wheat, Rice	..	T (96.00) W (64.00) WE (32.00)	730.00	134.43	96.00	N6	37
Malia-11	EAg	Bajri, Jowar, Wheat, Rice	..	T (12.00) GC (3.00) W (3.00) WE (6.00)	115.00	32.00	40.86	--	38
Malia-11	ED,EAg	Bajri, Jowar, Wheat, Rice	--	T (53.00) GC (10.00) W (29.00) WE (14.00)	126.00	51.00	27.00	M	39
Malia-11	EAg	Bajri, Jowar, Wheat, Rice	..	T (62.00) W (50.00) WE (12.00)	315.00	119.00	55.82	N9; M2	40
Malia-11	EAg	Bajri, Jowar, Wheat, Rice	40.00	T (122.00) GC (17.00) W (80.00) WE (25.00)	691.00	380.00	260.35	N20; M3	41
Malia-15	EA	Bajri, Jowar, Wheat, Rice	..	T (67.00) W (12.00) WE (55.00)	286.00	86.14	89.00	N3; M5	42
Malia-26	EAg	Bajri, Jowar, Wheat, Rice	..	T (162.00) W (127.00) WE (35.00)	870.67	332.00	105.00	N; M2; T	43
Veraval-27	EAg	Bajri, Jowar, Wheat, Rice	..	T (91.00) W (78.00) WE (13.00)	356.00	287.00	34.36	N4; M5; T2	44
Veraval-20	EAg	Bajri, Jowar, Wheat, Rice	...	T (56.00) W (37.00) WE (19.00)	414.00	104.12	21.00	M5; T2	45
Veraval-16	EAg	Bajri, Jowar, Wheat, Rice	31.00	T (52,00) W (41,00) WE (11,00)	368.40	94.00	57.00	M2; T	46

Location Code No.	Name of village	Total area of the village (in hectares)	Total population and number of households	Amenities available (if not available within the village, a dash(-) is shown in the column and next to it in the brackets, the distance in broad ranges viz.,-5 kms, 5-10 kms and 10 + kms of the nearest place where the facility is available is given.)						
				Educational	Medical	Drinking Water (potable)	Post and Telegraph	Day or days of Market/ Hat, if any	Communication, (Bus-stop, Railway Station, Water way)	Approach to village
1	2	3	4	5	6	7	8	9	10	11
47	Lachhadi	486.46	640 (85)	P	-(10+ kms)	W,R	-(-5 kms)	..	BS	KR
48	Pipalva	249.25	418 (53)	P	-(5-10 kms)	W,R	-(-5 kms)	..	BS	KR
49	Patla	357.13	731 (97)	P	CHW	W,Hp,R	-(-5 kms)	..	BS	KR
50	Khorasa Gir	2,258.76	5,138 (769)	P,H	PHS,D,FPC, RP(3)	W,Hp,R	PO,Phone	..	BS	PR,KR
51	Samdhiyala	480.64	1,023 (164)	P	RP	W,Hp,R	-(-5 kms)	..	BS	KR
52	Gadu	614.26	3,483 (555)	P,H	PHS,FPC, RP(4),CHW(2)	T,W,Hp, R,C	PTO,Phone	..	BS,RS	PR,KR
53	Kanek	666.48	1,006 (107)	P	-(-5 kms)	W,Tk,Hp, C	-(-5 kms)	..	BS	PR
54	Khambhaliya	403.74	1,423 (190)	P	-(-5 kms)	W,Hp	PO	..	BS	KR
55	Jhunjharpur	450.98	1,192 (176)	P	-(5-10 kms)	W,Hp	-(-5 kms)	..	BS	KR
56	Chorvad	2,153.93	16,212 (2,688)	P(2),H, PUC	MH,D,FPC, RP(2),CHW	W,Tk,Hp	PTO,Phone	..	BS	PR,KR
57	Visanvel	1,139.14	2,486 (420)	P	-(-5 kms)	W,Tk,Hp, R,C,N	-(-5 kms)	..	BS	PR,KR
58	Sukhpur	708.15	842 (114)	P	-(-5 kms)	W	PO	..	BS	KR
59	Januda	527.91	967 (145)	P	-(-5 kms)	W,R	-(-5 kms)	..	-(5-10 kms)	KR
60	Shantipura	592.26	1,160 (148)	P	-(5-10 kms)	W	-(-5 kms)	..	BS	KR

Land Use

Amenities—*Contd.*			Land use (i.e. area under different types of land use in hectares rounded upto 2 decimal places.)					Remarks (including any place of religious, historical or archaeological interest)	Location Code No.
Nearest town and distance (in km.)	Power Supply	Staple Food	Forest	Irrigated by Source	Un-irrigated	Cultu-rable waste (inclu-ding gauchar and groves)	Area not availa-ble for culti-vation		
12	13	14	15	16	17	18	19	20	1
Malia-16	ED,EAg	Bajri, Jowar, Wheat, Rice	..	T (70.00) W (45.00) WE (25.00)	270.00	128.46	18.00	M2	47
Malia-26	EAg	Bajri, Jowar, Wheat, Rice	..	T (30.00) W (17.00) WE (3.00)	147.00	60.00	22.25	N; T	48
Malia-22	EAg	Bajri, Jowar, Wheat, Rice	..	T (68.00) GC (10.00) W (42.00) WE (16.00)	176.00	94.13	19.00	N1 M; T	49
Malia-19	EA	Bajri, Jowar, Wheat, Rice	..	T (264.00) W (156.00) WE (108.00)	1,294.76	559.00	141.00	N60; M4; T	50
Malia-17	EAg	Bajri, Jowar, Wheat, Rice	..	T (34.00) GC (8.00) W (18.00) WE (8.00)	312.64	34.00	100.00	N2; M	51
Malia-14	EA	Bajri, Jowar, Wheat, Rice	..	T (78.00) GC (13.00) W (46.00) WE (19.00)	263.00	69.26	204.00	N5; M8	52
Malia-18	ED,EAg	Bajri, Jowar, Wheat, Rice	..	T (61.00) GC (9.00) W (48.00) WE (4.00)	422.00	73.00	110.48	N5; M5; T3	53
Mangrol-10	EAg	Bajri, Jowar, Wheat, Rice	36.00	T (28.00) W (5.00) WE (23.00)	193.00	118.74	28.00	N3; M5	54
Mangrol-9	ED,EAg	Bajri, Jowar, Wheat, Rice	55.00	T (4.00) WE (4.00)	265.98	108.00	18.00	N3; M	55
Mangrol-15	EA	Bajri, Jowar, Wheat, Rice	130.00	T (124.00) W (92.00) WE (32.00)	1,236.00	430.00	233.93	N18; M12; T2	56
Malia-18	EAg	Bajri, Jowar, Wheat, Rice	..	T (87.00) GC (13.00) W (49.00) WE (25.00)	745.00	125.14	182.00	N5; M; T	57
Malia-20	EAg	Bajri, Jowar, Wheat, Rice	..	T (47.00) W (17.00) WE (30.00)	548.00	69.15	44.00	N10	58
Malia-22	ED,EAg	Bajri, Jowar, Wheat, Rice	..	T (102.00) W (19.00) WE (83.00)	271.91	119.00	35.00	T	59
Malia-22	EAg	Bajri, Jowar, Wheat, Rice	..	T (48.00) W (12.00) WE (36.00)	283.26	195.00	66.00	M3	60

Amenities and

Location Code No.	Name of village	Total area of the village (in hectares)	Total population and number of households	Amenities available (if not available within the village, a dash(-) is shown in the column and next to it in the brackets, the distance in broad ranges viz., -5 kms, 5-10 kms and 10+ kms of the nearest place where the facility is available is given.)						
				Educational	Medical	Drinking Water (potable)	Post and Telegraph	Day or days of Market/ Hat, if any	Communication, (Bus-Stop, Railway Station, Waterway)	Approach to village
1	2	3	4	5	6	7	8	9	10	11
61	Barula	795.54	1,389 (176)	P	RP	W	PO	..	BS	KR
62	Danderi	503.60	587 (78)	P	-(-5 kms)	W,Hp	-(5-10 kms)	..	BS	KR
63	Achhidra	489.38	1,217 (173)	P	RP	W,Hp	PO	..	BS	KR
	Total	51,064.97	100,963 (15,112)	P (66) H (7) PUC (1)	MH (1) PHS (10) D (5) FPC (11) RP (26) CHW (22) O (1)					

Note : The figures in the last line indicate Taluka totals. The figures in brackets in this line under Col. 5, 6 and 20 indicate the number of those particular amenities.

Land Use

Amenities—*Contd.*			Land use (i. e., area under different types of land use in hectares rounded upto 2 decimal places.)					Remarks (including any place of religious, historical or archaeo-logical interest)	Location Code No.
Nearest town and distance (in km.)	Power Supply	Staple Food	Forest	Irrigated by Source	Un-irrigated	Cultu-rable waste (inclu-ding gauchar and groves)	Area not availa-ble for culti-vation		
12	13	14	15	16	17	18	19	20	1
Malia-22	ED,EAg	Bajri, Jowar, Wheat, Rice	..	T (65.00) W (24.00) WE (41.00)	553.00	82.54	95.00	N6 M4; T	61
Malia-24	EAg	Bajri, Jowar, Wheat, Rice	..	T (27.00) W (6.00) WE (21.00)	332.00	118.60	26.00	N2; T	62
Veraval-26	ED,EAg	Bajri, Jowar, Wheat, Rice	..	T (60.00) W (14.00) WE (46.00)	282.00	97.00	50.38	N2; M2; T3	63
			458.00	4,430.00	30,992.11	10,170.89	5,013.97	N (299) M (119) T (34)	

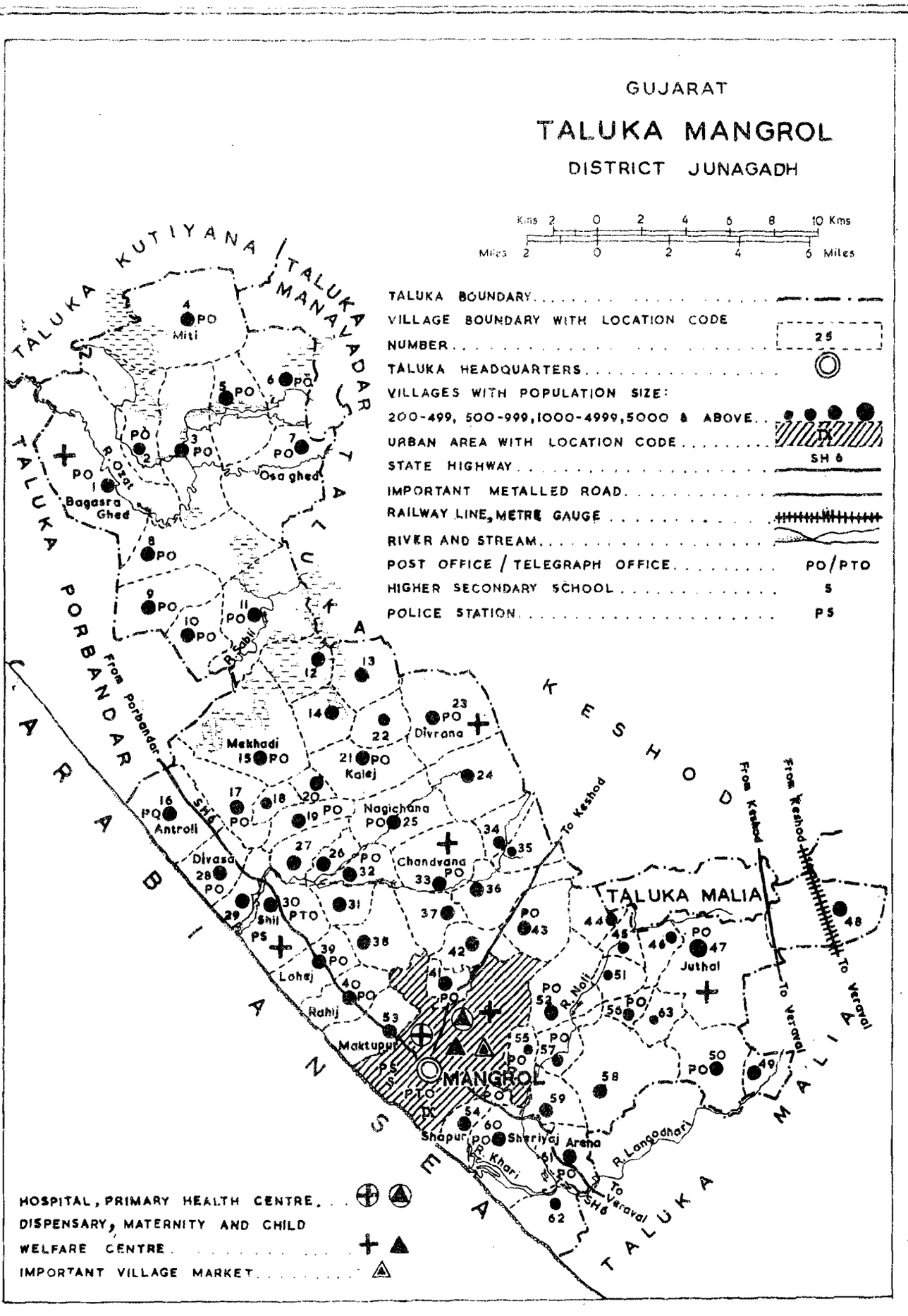
GUJARAT
TALUKA MANGROL
DISTRICT JUNAGADH
Kms 2 0 2 4 6 8 10 Kms
Miles 2 0 2 4 6 Miles
TALUKA BOUNDARY
VILLAGE BOUNDARY WITH LOCATION CODE NUMBER
25
TALUKA HEADQUARTERS
VILLAGES WITH POPULATION SIZE:
200-499, 500-999, 1000-4999, 5000 & ABOVE
URBAN AREA WITH LOCATION CODE
SH 6
STATE HIGHWAY
IMPORTANT METALLED ROAD
RAILWAY LINE, METRE GAUGE
RIVER AND STREAM
POST OFFICE / TELEGRAPH OFFICE
PO/PTO
HIGHER SECONDARY SCHOOL
S
POLICE STATION
PS
HOSPITAL, PRIMARY HEALTH CENTRE
DISPENSARY, MATERNITY AND CHILD WELFARE CENTRE
IMPORTANT VILLAGE MARKET
TALUKA KUTIYANA
TALUKA MANAVADAR
TALUKA PORBANDAR
TALUKA KESHOD
TALUKA MALIA
TALUKA ARABIAN SEA
MANGROL
Mitti
Bagasra Ghed
Osa ghed
R. Ozat
R. Fodul
Mekhadi
Kalej
Divrana
Antroli
Nagichana
Chandvana
Divasa
Shil
Lohej
Rahij
Maktupur
Shapur
Sheriyaj
Arena
Juthal
R. Noli
R. Langodhari
R. Khari
From Porbandar
To Keshod
From Keshod
To Veraval
SH 6

TALUKA
MANGROL

ALPHABETIC LIST OF VILLAGES

6. MANGROL TALUKA

Sl. No.	Name of Village	Location Code No.	Page No. Part A Village Directory	Page No. Part B Primary Census Abstract
1	2	3	4	5
1	Ajak	17	74	56
2	Antroli	16	74	56
3	Arena	61	80	58
4	Bagasra Ghed	1	74	56
5	Bamanvada	19	74	56
6	Bhatgam	44	78	58
7	Bhathrot	3	74	56
8	Chandvana	33	76	56
9	Chankhva	20	74	56
10	Chingariya	34	76	56
11	Chotilividi	63	80	58
12	Darsali	24	76	56
13	Dhelana	52	78	58
14	Divasa	28	76	56
15	Divrana	23	76	56
16	Farangta	26	76	56
17	Fulrama	5	74	56
18	Ghodadar	8	74	56
19	Gorej	36	76	58
20	Hantarpur	2	74	56
21	Husenabad	59	80	58
22	Jamvali	49	78	58
23	Juthal	47	78	58
24	Kalej	21	76	56
25	Kankana	22	76	56
26	Kankasa	38	78	58
27	Karamdi	35	76	56
28	Khodada	62	80	58
29	Kotda Juna	56	80	58
30	Kotda yava	55	80	58
31	Lambora	51	78	58
32	Langad	6	74	56
33	Lathodra	48	78	58
34	Lohej	39	78	58
35	Maktupur	53	78	58
36	Mankhetra	41	78	58
37	Mekhadi	15	74	56
38	Menanj	37	78	58
39	Miti	4	74	56
40	Nagichana	25	76	56
41	Nandarkhi	32	76	56
42	Osa Ghed	7	74	56
43	Rahij	40	78	58
44	Roodalpur	42	78	58
45	Sakrana	46	78	58
46	Samarda	10	74	56
47	Sandha	11	74	56
48	Sangavada	29	76	56
49	Sarsali	13	74	56
50	Seriyakhan	50	78	58
51	Shaikhpur	57	80	58
52	Shapur	54	80	58
53	Sharma	9	74	56
54	Shepa	58	80	58
55	Sheriyaj	60	80	58
56	Shil	30	76	56
57	Sultanpur	43	78	58
58	Talodra	31	76	56
59	Thali	12	74	56
60	Vadla	18	74	56
61	Virol	14	74	56
62	Virpur	45	78	58
63	Zariyavada	27	76	56

Location Code No.	Name of village	Total area of the village (in hectares)	Total population and number of households	Amenities available (if not available within the village, a dash(-) is shown in the column and next to it in the brackets, the distance in broad ranges viz.,-5 kms, 5-10 kms and 10 + kms of the nearest place where the facility is available is given.)						
				Educational	Medical	Drinking Water (potable)	Post and Telegraph	Day or days of Market/ Hat, if any	Communication, (Bus-stop, Railway Station, Water way)	Approach to village
1	2	3	4	5	6	7	8	9	10	11
1	Bagasra Ghed	2,945.61	3,507 (598)	P	PHS,D,FPC RP,O	W,Tk	PO	..	BS	KR
2	Hantarpur	763.04	590 (98)	P	-(-5 kms)	W,R	PO	..	BS	KR
3	Bhathrot	1,135.85	1,432 (220)	P	-(-5 kms)	W,Tk,R	PO	..	BS	KR
4	Miti	2,540.72	2,478 (402)	P	PHS,FPC CHW	W,Tk	PO	..	BS	KR
5	Fulrama	940.96	1,482 (228)	P	-(10+ kms)	W	PO	..	BS	KR
6	Langad	856.84	1,004 (153)	P	-(10+ kms)	W,R	PO	..	BS	KR
7	Osa Ghed	1,589.94	2,217 (382)	P	-(10+ kms)	W,R	PO	..	BS	KR
8	Ghodadar	1,616.06	1,800 (312)	P	-(10+ kms)	W,R	PO	..	BS	KR
9	Sharma	840.76	1,843 (289)	P	PHS,FPC	W,Tk	PO	..	BS	KR
10	Samarda	916.58	1,774 (280)	P	PHS,FPC, CHW	W,Tk	PO	..	BS	KR
11	Sandha	1,707.85	1,849 (311)	P	RP,CHW	T,R	PO	..	BS	KR
12	Thali	708.15	1,017 (154)	P	-(10+ kms)	W,Tk	-(10+ kms)	.	BS	KR
13	Sarsali	706.32	1,248 (182)	P	-(10+ kms)	W,R	-(-5 kms)	..	BS	KR
14	Virol	589.37	1,150 (151)	P	-(10+ kms)	W,Hp,R	-(-5 kms)	..	BS	KR
15	Mekhadi	1,648.33	3,302 (494)	P	PHS,FPC	W,Hp	PO	..	BS	KR
16	Antroli	921.24	2,920 (466)	P	-(5-10 kms)	W,Tk,R	PO,Phone	..	BS	KR
17	Ajak	940.91	1,634 (243)	P	RP,CHW	W,Hp	PO,Phone	..	BS	KR
18	Vadla	269.52	834 (120)	P	RP	W,Hp	-(-5 kms)	..	BS	KR
19	Bamanvada	506.50	1,682 (269)	P	CHW,O	W,Hp	PO,Phone	..	BS	KR
20	Chankhva	252.17	1,291 (176)	P	RP(3)	W,Hp	Phone	..	BS	PR,KR

DIRECTORY

Land Use

Amenities—*Contd.*			Land use (i. e., area under different types of land use in hectares rounded upto 2 decimal places.)					Remarks (including any place of religious, historical or archaeological interest)	Location Code No.
Nearest town and distance (in km.)	Power Supply	Staple Food	Forest	Irrigated by Source	Un-irrigated	Culturable waste (including gauchar and groves)	Area not available for cultivation		
12	13	14	15	16	17	18	19	20	1
Bantwa-24	ED	Bajri, Jowar, Wheat, Rice	..	T (350.00) W (350.00)	2,130.00	347.00	118.61	N5; M3 ; T	1
Bantwa-18	ED	Bajri, Jowar, Wheat, Rice	..	T (6.00) R (6.00)	544.00	184.04	29.00	--	2
Bantwa-18	ED	Bajri, Jowar, Wheat, Rice	..	T (17.00) R (17.00)	903.85	105.00	110.00	..	3
Bantwa-12	EA	Bajri, Jowar, Wheat	3.00	T (52.00) W (52.00)	2,053.00	342.00	90.72	N8; M2	4
Bantwa-17	..	Bajri, Jowar, Wheat	..	T (23.00) W (23.00)	703.00	173.96	41.00	N5; M3	5
Bantwa-12	--	Bajri, Jowar	--	T (48.00) W (48.00)	627.00	55.00	126.84	N10; M	6
Bantwa-20	--	Bajri, Jowar, Wheat, Rice	--	T (70.00) W (70.00)	1,089.00	267.00	163.94	N10; M	7
Bantwa-42	EA	Bajri, Jowar, Wheat, Rice	..	T (45.00) W (45.00)	1,420.00	90.00	61.06	N6; M4; T	8
Mangrol-38	EA	Bajri, Jowar, Wheat	--	T (5.00) W (5.00)	748.00	77.00	10.76	N8; M4	9
Keshod-33	ED	Jowar, Wheat	..	T (28.00) W (28.00)	800.00	83.00	5.58	N2; M5	10
Keshod-30	ED	Bajri, Jowar, Wheat	--	T (150.00) R (150.00)	1,333.85	161.00	63.00	N2; M2	11
Mangrol-20	EA	Bajri, Jowar, Wheat, Rice	..	T (7.00) W (7.00)	467.00	15.15	219.00	N5; M4	12
Keshod-22	EA	Bajri, Jowar, Wheat, Rice	..	T (45.00) W (45.00)	529.00	118.00	14.32	N5; T2	13
Mangrol-23	ED,EAg	Bajri, jowar, Wheat, Rice	43.00	T (151.00) W (51.00) WE (100.00)	261.37	106.00	28.00	M	14
Mangrol-25	ED,EAg	Bajri, Jowar, Wheat, Rice	..	ET (99.00) WE (99.00)	1,289.00	184.33	76.00	N14; M8	15
Mangrol-20	EAg	Bajri, Jowar, Wheat, Rice	200.00	T (170.00) W (70.00) WE (100.00)	201.00	251.00	99.24	N25; M; T2	16
Mangrol-22	ED,EAg	Bajri, Jowar, Wheat, Rice	--	T (622.00) W (522.00) WE (100.00)	200.91	73.00	45.00	N10; M	17
Mangrol-21	EA	Bajri, Jowar, Wheat, Rice	--	T (100.00) W (25.00) WE (75.00)	144.52	11.00	14.00	N2	18
Mangrol-16	EA	Bajri, Jowar, Wheat, Rice	--	T (285.00) W (285.00)	162.50	25.00	34.00	N3; M4; T2	19
Mangrol-19	EA	Bajri, Jowar, Wheat, Rice	--	T (118.00) W (68.00) WE (50.00)	108.17	11.00	15.00	N2; M4	20

Location Code No.	Name of village	Total area of the village (in hectares)	Total population and number of households	Amenities available (if not available within the village, a dash(-) is shown in the column and next to it in the brackets, the distance in broad ranges viz., -5 kms, 5-10 kms and 10 + kms of the nearest place where the facility is available is given.)						
				Educational	Medical	Drinking Water (potable)	Post and Telegraph	Day or days of Market/ Hat, if any	Communication, (Bus-Stop, Railway Station, Waterway)	Approach to village
1	2	3	4	5	6	7	8	9	10	11
21	Kalej	1,017.45	2,536 (393)	P	RP,CHW	W,Hp	PO,Phone	..	BS	PR,KR
22	Kankana	483.55	616 (89)	P	-(-5 kms)	W	-(-5 kms)	..	BS	PR
23	Divrana	1,343.99	2,062 (310)	P	D,RP,CHW(2)	T,W	PO	..	BS	KR
24	Darsali	1,201.63	1,414 (203)	P	-(10+ kms)	W	-(-5 kms)	..	BS	KR
25	Nagichana	1,100.44	2,410 (379)	P,H	PHS,FPC	W,Tk	PO,Phone	..	BS	KR
26	Farangta	320.51	1,098 (139)	P	-(10+ kms)	W,Hp	-(-5 kms)	..	BS	KR
27	Zariyavada	599.98	1,823 (297)	P	CHW,O	W,Hp	-(-5 kms)	..	BS	PR,KR
28	Divasa	698.18	2,455 (346)	P	CHW	W,Hp	PO,Phone	..	BS	PR,KR
29	Sangavada	620.97	1,105 (145)	P	-(-5 kms)	W,Tk,Hp, R	-(-5 kms)	..	BS	PR,KR
30	Shil	1,053.16	4,674 (714)	P(2),H	PHS,D,FPC RP	W	PTO,Phone	..	BS	PR,KR
31	Talodra	433.65	1,276 (184)	P	-(10+ kms)	W,Hp	Phone	..	BS	KR
32	Nandarkhi	417.13	1,456 (222)	P	CHW	W,Hp	PO	..	BS	KR
33	Chandvana	1,023.06	2,299 (319)	P,H	D,CHW	W	PO,Phone	..	BS	KR
34	Chingariya	336.89	558 (87)	P	CHW	W	-(-5 kms)	..	-(-5 kms)	KR
35	Karamdi	528.73	487 (76)	P	CHW	W	-(-5 kms)	..	BS	KR
36	Gorej	1,067.29	1,695 (247)	P	CHW	W	-(-5 kms)	..	BS	KR

DIRECTORY

Land Use

Amenities—*Contd.*			Land use (i. e., area under different types of land use in hectares rounded upto 2 decimal places.)					Remarks (including any place of religious, historical or archaeological interest)	Location Code No.
Nearest town and distance (in km.)	Power Supply	Staple Food	Forest	Irrigated by Source	Un-irrigated	Cultu-rable waste (including gauchar and groves)	Area not availa-ble for culti-vation		
12	13	14	15	16	17	18	19	20	1
Mangrol-21	EA	Bajri, Jowar, Wheat, Rice	..	T (143.00) W (227.00) WE (216.00)	420.00	109.00	45.45	N2; M3	21
Keshod-19	EAg	Bajri, Jowar, Wheat, Rice	..	T (19.00) W (14.00) WE (5.00)	340.00	49.55	75.00	..	22
Keshod-17	ED,EAg	Bajri, Jowar, Wheat, Rice	..	T (32.00) WE (32.00)	1095.99	155.00	60.00	N3; M6	23
Keshod-10	ED,EAg	Bajri, Jowar, Wheat, Rice	5.00	T (197.00) W (91.00) WE (106.00)	864.00	89.63	46.00	N3; M4	24
Mangrol-18	EA	Bajri, Jowar, Wheat	..	T (250.00) W (123.00) WE (127.00)	755.00	64.44	31.00	N25; M8	25
Mangrol-19	EA	Bajri, Jowar, Wheat, Rice	..	T (90.00) W (30.00) WE (60.00)	169.51	45.00	16.00	N6; M2; T2	26
Mangrol-14	EAg	Bajri, Jowar, Wheat, Rice	..	T (306.00) WE (306.00)	197.98	54.00	42.00	N3; M4	27
Mangrol-18	EA	Bajri, Jowar, Wheat, Rice	69.00	T (67.00) W (42.00) WE (25.00)	316.18	216.00	30.00	N10; M; T2	28
Mangrol-17	EA	Bajri, Jowar, Wheat, Rice	135.03	T (48.00) W (28.00) WE (20.00)	220.97	163.00	54.00	N2; T2	29
Mangrol-12	EA	Bajri, Jowar, Wheat, Rice	109.00	T (311.00) W (111.00) WE (200.00)	231.00	254.00	148.16	N100; M11 T3	30
Mangrol-18	EA	Bajri, Jowar, Wheat, Rice	..	T (125.00) W (40.00) WE (85.00)	235.00	49.65	24.00	N8; M3	31
Mangrol-16	ED,EAg	Bajri, Jowar, Wheat, Rice	..	T (85.00) W (73.00) WE (12.00)	276.00	50.00	6.13	N5; M1	32
Mangrol-12	ED,EAg	Bajri, Jowar, Wheat, Rice	..	T (202.00) WE (202.00)	730.00	49.00	42.06	N2; M1 T	33
Mangrol-14	FAg	Bajri, Jowar, Wheat	-	T (67.00) W (62.00) WE (5.00)	214.00	34.89	21.00	N	34
Mangrol 14	EAg	Bajri, Jowar, Wheat, Rice	..	T (34.00) W (17.00) WE (17.00)	313.00	160.73	21.00	N; M2	35
Mangrol-11	EA	Bajri, Jowar, Wheat	..	T (50.00) W (30.00) WE (20.00)	855.00	75.00	87.29	N9; M2; T	36

TALUKA : MANGROL

VILLAGE

Amenities and

Location Code No.	Name of village	Total area of the village (in hectares)	Total population and number of households	Amenities available (if not available within the village, a dash(-) is shown in the column and next to it in the brackets, the distance in broad ranges viz., -5 kms, 5-10 kms and 10 + kms of the nearest place where the facility is available is given.)						
				Educational	Medical	Drinking Water (potable)	Post and Telegraph	Day or days of Market/ Hat, if any	Communication, (Bus-Stop, Railway Station, Waterway)	Approach to village
1	2	3	4	5	6	7	8	9	10	11
37	Menanj	660.49	1,060 (167)	P	CHW	W,Hp,R	-(-5 kms)	..	BS	KR
38	Kankasa	813.39	1,635 (251)	P	RP,CHW	W,Hp	-(-5 kms)	..	BS	KR
39	Lohej	728.90	3,214 (488)	P,H	-(5-10 kms)	W	PO,Phone	..	BS	KR
40	Rahij	825.63	2,248 (319)	P	-(5-10 kms)	W,O	PO	..	BS	KR
41	Mankhetra	767.04	1,615 (216)	P	-(-5 kms)	W	PO	..	BS	PR,KR
42	Roodalpur	500.43	1,424 (195)	P	CHW	W	-(5-10 kms)	..	BS	KR
43	Sultanpur	939.54	1,359 (184)	P	PHS,FPC	W	PO	..	BS	KR
44	Bhatgam	413.79	671 (104)	P	CHW	W,R	-(5-10 kms)	..	BS	KR
45	Virpur	312.72	578 (79)	P	CHW	W,Hp	-(-5 kms)	..	BS	KR
46	Sakrana	378.17	630 (94)	P	RP,CHW	W,Hp	-(-5 kms)	..	BS	KR
47	Juthal	1,938.23	5,291 (802)	P	PHS,D,FPC, RP,CHW	T,W	PO,Phone	..	BS	PR,KR
48	Lathodra	1,296.47	1,863 (305)	P	-(-5 kms)	W,Hp,R	-(-5 kms)	..	BS	KR
49	Jamvali	297.66	1,131 (156)	P	-(10+ kms)	W,R	-(-5 kms)	..	BS	KR
50	Seriyakhan	961.44	1,695 (231)	P	CHW	T,W,R	PO	..	BS	KR
51	Lambora	473.25	387 (62)	P	CHW	W,R	-(5-10 kms)	..	BS	KR
52	Dhelana	958.51	1,567 (212)	P	-(5-10 kms)	W,R	PO	..	BS	KR
53	Maktupur	776.22	2,585 (400)	P	-(-5 kms)	W	-(-5 kms)	..	BS	KR

Land Use

Amenities—*Contd.*			Land use (i. e., area under different types of land use in hectares rounded upto 2 decimal places.)					Remarks (including any place of religious, historical or archaeo-logical interest)	Loca-tion Code No.
Nearest town and distance (in km.)	Power Supply	Staple Food	Forest	Irrigated by Source	Un-irrigated	Cultu-rable waste (inclu-ding gauchar and groves)	Area not availa-ble for culti-vation		
12	13	14	15	16	17	18	19	20	1
Mangrol-12	EA	Bajri, Jowar, Wheat, Rice	..	T (39.00) WE (39.00)	542.00	47.49	32.00	N10; M5	37
Mangrol-12	EAg	Bajri, Jowar, Wheat, Rice	..	T (136.00) W (80.00) WE (56.00)	596.39	49.00	32.00	N15; M5	38
Mangrol-11	EA	Bajri, Jowar, Wheat, Rice	83.90	T (240.00) W (240.00)	233.00	154.00	18.00	N3; M5; T3	39
Mangrol- 6	ED,EAg	Bajri, Jowar, Wheat, Rice	15.00	T (200.00) W (200.00)	417.00	153.63	40.00	N20; M	40
Mangrol- 5	EA	Bajri, Jowar, Wheat, Rice	..	T (140.00) W (90.00) WE (50.00)	569.04	49.00	9.00	N4; M4; T3	41
Mangrol- 7	ED,EAg	Bajri, Jowar, Wheat, Rice	..	T (25.00) W (20.00) WE (5.00)	425.43	26.00	24.00	--	42
Mangrol- 9	EAg	Bajri, Jowar, Wheat, Rice	..	T (140.00) W (90.00) WE (50.00)	693.00	99.00	7.54	N5; M2; T2	43
Mangrol-14	EAg	Bajri, Jowar, Wheat	..	T (36.00) W (20.00) WE (16.00)	303.79	53.00	21.00	N2	44
Mangrol-17	EAg	Bajri, Jowar, Wheat	..	T (26.00) W (20.00) WE (6.00)	237.00	28.72	21.00	N2	45
Mangrol-18	ED,EAg	Bajri, Jowar, Wheat	..	T (38.00) W (25.00) WE (13.00)	256.00	71.00	13.17	N2; M	46
Malia- 6	EA	Bajri, Jowar, Wheat	..	T (815.00) W (784.00) WE (31.00)	726.00	286.23	111.00	N2; M7	47
Malia- 3	EA	Bajri, Jowar, Wheat, Rice	..	T (130.00) W (130.00)	763.47	143.00	260.00	N5	48
Mangrol-22	ED,EAg	Bajri, Jowar, Wheat, Rice	..	T (74.00) W (74.00)	191.66	14.00	18.00	N8	49
Mangrol-20	EA	Bajri, Jowar, Wheat, Rice	--	T (73.00) W (13.00) WE (60.00)	726.00	107.00	55.44	N10; M2; T	50
Mangrol-14	--	Bajri, Jowar, Wheat	9.00	T (42.00) W (42.00)	365.00	43.25	14.00	--	51
Mangrol- 7	EA	Bajri, Jowar, Wheat, Rice	--	T (41.00) W (11.00) WE (30.00)	786.51	96.00	35.00	N2	52
Mangrol- 5	ED,EAg	Bajri, Jowar, Wheat, Rice	92.00	T (202.00) W (104.00) WE (98.00)	327.22	121.00	34.00	N12; T3	53

Amenities and

Location Code No.	Name of village	Total area of the village (in hectares)	Total population and number of households	Amenities available (if not available within the village, a dash(-) is shown in the column and next to it in the brackets, the distance in broad ranges viz., -5 kms, 5-10 kms and 10+ kms of the nearest place where the facility is available is given.)						
				Educational	Medical	Drinking Water (potable)	Post and Telegraph	Day or days of Market/ Hat, if any	Communication, (Bus-Stop, Railway Station, Waterway)	Approach to village
1	2	3	4	5	6	7	8	9	10	11
54	**Shapur**	375.27	2,619 (386)	P	CHW	W,Tk,Hp	PO	..	**BS**	KR
55	Kotda Nava	321.60	316 (48)	P	-(5-10 kms)	W,R	PO	..	**BS**	KR
56	Kotda Juna	425.25	545 (70)	P	-(5-10 kms)	W,R	PO	..	-(-5 kms)	KR
57	Shaikhpur	366.11	663 (80)	P	-(5-10 kms)	W	PO	..	-(-5 kms)	KR
58	Shepa	1,176.40	1,278 (182)	P	-(10+ kms)	W	-(-5 kms)	..	BS	KR
59	Husenabad	595.63	1,548 (218)	P	O	W	-(-5 kms)	..	BS	KR
60	Sheriyaj	972.12	3,100 (402)	P	CHW	W,Hp,R	PO	..	BS	PR,KR
61	Arena	514.60	2,232 (289)	P	PHS,FPC,RP, SMP,CHW	W	PO,Phone	..	BS	PR,KR
62	Khodada	906.26	913 (135)	P	-(-5 kms)	W	-(-5 kms)	..	-(-5 kms)	KR
63	Chotilividi	421.10	289 (60)	P	-(-5 kms)	W	-(-5 kms)	..	BS	KR
	Total	**53,759.55**	**105,474**	**P (64)**	**PHS (10)**					
	+Mangrol Village Rural	**647.66**	**(15,813)**	**H (5)**	**D (5)**					
					FPC (10)					
	Grand Total	**54,407.22**			**RP (14)**					
					SMP (1)					
					CHW (27)					
					O (4)					

Note: The figures in the last line indicate Taluka totals. The figures in brackets in this line under Col, 5 6 and 20 indicate the number of those particular amenities.

Land Use

Amenities—*Contd.*			Land use (i. e., area under different types of land use in hectares rounded upto 2 decimal places.)					Remarks (including any place of religious, historical or archaeological interest)	Location Code No.
Nearest town and distance (in km.)	Power Supply	Staple Food	Forest	Irrigated by source	Unirrigated	Culturable waste (including gauchar and groves)	Area not available for cultivation		
12	13	14	15	16	17	18	19	20	1
Mangrol- 4	EA	Bajri, Jowar	16.00	T (57.00) W (16.00) WE (41.00)	267.00	17.00	18.27	N10; M21 T	54
Mangrol- 6	EAg	Bajri, Jowar, Wheat, Rice	..	T (21.00) W (10.00) WE (11.00)	249.00	21.00	30.60	N2	55
Mangrol- 6	EA	Bajri, Jowar, Wheat, Rice	—	T (168.00) W (168.00)	200.00	34.00	23.25	..	56
Mangrol- 8	..	Bajri, Jowar, Wheat, Rice	..	T (25.00) W (25.00)	282.00	30.11	29.00	..	57
Mangrol- 9	EA	Bajri, Jowar, Wheat	—	..	995.40	86.00	95.00	M2; T	58
Mangrol- 6	EAg,EO	Bajri, Jowar, Wheat, Rice	...	T (84.00) W (84.00)	438.00	17.00	56.63	N2; T2	59
Mangrol- 6	EA	Bajri, Jowar	17.00	T (81.00) W (60.00) WE (21.00)	637.00	161.00	76.12	N10; M3	60
Mangrol-10	EA	Bajri, Jowar, Wheat, Rice	—	T (23.00) W (10.00) WE (13.00)	377.00	69.60	35.00	N5; T2	61
Mangrol-12	..	Bajri, Jowar, Wheat	307.00	T (61.00) W (61.00)	226.26	89.00	223.00	—	62
Malia- 6	..	Bajri, Jowar, Wheat	..	T (9.00) W (9.00)	361.00	—	51.10	..	63
			1,103.0	**7,643.00**	**35,139.97**	**6,375.40**	**34,97.28**	**N (433) M (134) T (37)**	

GUJARAT
TALUKA KESHOD
DISTRICT JUNAGADH

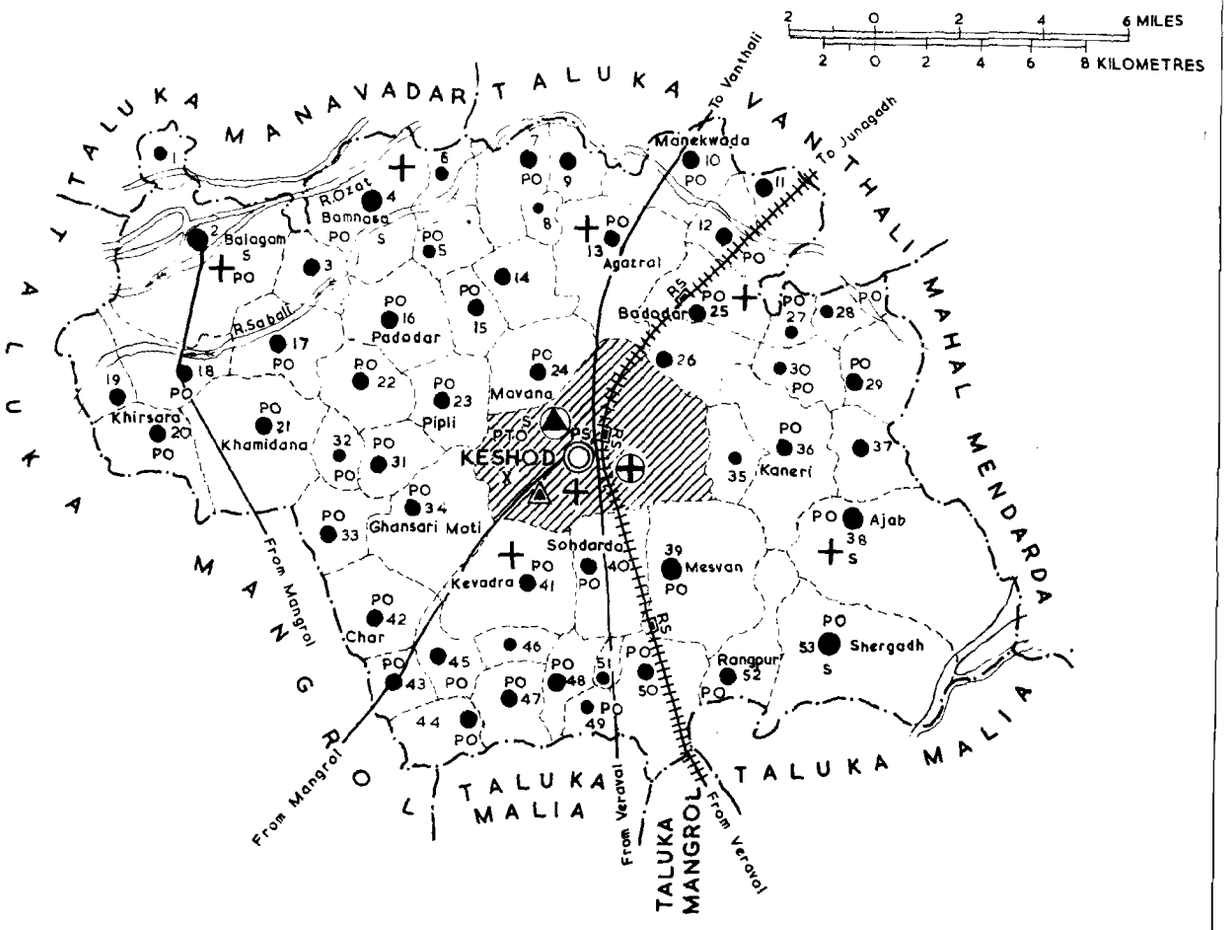

TALUKA / MAHAL BOUNDARY .....

VILLAGE BOUNDARY WITH LOCATION CODE NUMBER. 30

TALUKA HEADQUARTERS .....

VILLAGES WITH POPULATION SIZE: 200-499, 500-999, 1000-4999, 5000 & ABOVE .....

URBAN AREA WITH LOCATION CODE. X

IMPORTANT METALLED ROAD .....

RAILWAY LINE WITH STATION, METRE GAUGE. RS

RIVER .....

POST OFFICE / TELEGRAPH OFFICE ..... PO/PTO

HIGHER SECONDARY SCHOOL ..... S

POLICE STATION ..... PS

HOSPITAL, PRIMARY HEALTH CENTRE, DISPENSARY .....

IMPORTANT VILLAGE HAT .....

TALUKA
KESHOD

ALPHABETIC LIST OF VILLAGES

7. KESHOD TALUKA

Sl. No.	Name of Village	Location Code No.	Page No. Part A Village Directory	Page No. Part B Primary Census Abstract
1	2	3	4	5
1	Agatrai	13	86	62
2	Ajab	38	90	64
3	Akhodad	17	86	62
4	Badodar	25	88	62
5	Baiagam	2	86	62
6	Bamansa	4	86	62
7	Chandigadh	15	86	62
8	Char	42	90	64
9	Chitri	27	88	62
10	Dervan	11	86	62
11	Dhrabavad	30	88	62
12	Eklera	46	90	64
13	Fagli	26	88	62
14	Gelana	48	90	64
15	Ghansari Moti	34	90	62
16	Ghansari Nani	31	88	62
17	Handla	14	86	62
18	Indrana	1	86	62
19	Isra	22	88	62
20	Jonpur	7	86	62
21	Kalavani	50	92	64
22	Kaneri	36	90	64
23	Kevadra	41	90	64
24	Khamidana	21	88	62
25	Khirsara	20	88	62
26	Koyalana Lathiya	51	92	64
27	Madhda	5	86	62
28	Magharwada	12	86	62
29	Manekwada	10	86	62
30	Mangalpur	9	86	62
31	Mesvan	39	90	64
32	Movana	24	88	62
33	Muliyasa	6	86	62
34	Nonjhanvav	29	88	62
35	Nunarda	33	88	62
36	Padodar	16	86	62
37	Panchala	18	88	62
38	Pankhan	47	90	64
39	Pasvaliya	8	86	62
40	Pipli	23	88	62
41	Pransli	37	90	64
42	Rangpur	52	92	64
43	Raningpara	35	90	62
44	Revadra	49	90	64
45	Sangarsola	28	88	62
46	Sarod	3	86	62
47	Shergadh	53	92	64
48	Silodar	44	90	64
49	Simroli-Bava	43	90	64
50	Simroli-Bhat	45	90	64
51	Sondarda	40	90	64
52	Sutrej	19	88	62
53	Titodi	32	88	62

TALUKA: KESHOD **VILLAGE**

Amenities and

Location Code No.	Name of village	Total area of the village (in hectares)	Total population and number of households	Amenities available (if not available within the village, a dash(-) is shown in the column and next to it in the brackets, the distance in broad ranges viz., -5 kms, 5-10 kms and 10 + kms of the nearest place where the facility is available is given.)						
				Educational	Medical	Drinking Water (potable)	Post and Telegraph	Day or days of Market/ Hat, if any	Communication, (Bus-Stop, Railway Station, Waterway)	Approach to village
1	2	3	4	5	6	7	8	9	10	11
1	Indrana	354.00	951 (147)	P	-(-5 kms)	W,Hp,R	-(-5 kms)	..	BS	KR
2	Balagam	2,289.65	5,635 (961)	P(2),H, PUC	PHS,D,FPC, RP(4),SMP, CHW(3)	T,W,R	PO	..	BS	KR
3	Sarod	615.78	1,185 (193)	P	PHS,FPC, CHW	T,W,TW, Hp,R	-(-5 kms)	..	BS	KR
4	Bamnasa	1,800.13	5,426 (830)	P(3),H, PUC	PHS,D,FPC, RP(4), CHW(3)	T,W,TW, Hp,R	PO,Phone	..	BS	KR
5	Madhda	478.87	734 (116)	P	CHW	T,W,Hp	PO	..	BS	KR
6	Muliyasa	527.15	982 (111)	P	-(10+ kms)	W	-(5-10 kms)	..	BS	KR
7	Jonpur	955.26	1,032 (151)	P	-(10+ kms)	T,W	PO	..	BS	KR
8	Pasvaliya	227.98	447 (56)	P	-(10+ kms)	T,W	-(5-10 kms)	..	BS	KR
9	Mangalpur	507.82	1,272 (158)	P	PHS,FPC	T,W	PO,Phone	..	BS	KR
10	Manekwada	1,103.65	2,385 (331)	P	RP,CHW(2), O	T,W,Hp, R	PO	..	BS	PR,KR
11	Dervan	608.56	1,000 (150)	P	-(10+ kms)	W	-(-5 kms)	..	BS	KR
12	Magharwada	802.67	1,409 (206)	P	O	W,Hp	PO	..	BS	KR
13	Agatrai	1,804.29	4,684 (708)	P,H	D,RP(2), CHW(3)	T,W,Hp, R,N	PO,Phone	..	BS	PR,KR
14	Handla	903.64	1,606 (229)	P	CHW	T,W,Hp	Phone	..	BS	KR
15	Chandigadh	603.92	1,277 (185)	P,H	PHS,FPC, CHW	T,W,Hp	PO	..	BS	KR
16	Padodar	1,159.62	2,310 (326)	P	RP	T,W,R	PO	..	BS	KR
17	Akhodad	1,045.94	1,525 (241)	P	RP,CHW	T,W,TW, Hp,R	PO	..	BS	KR

DIRECTORY

Land Use

Amenities—*Contd.*			Land use (i. e., area under different types of land use in hectares rounded upto 2 decimal places.)					Remarks (including any place of religious, historical or archaeo-logical interest)	Location Code No.
Nearest town and distance (in km.)	Power Supply	Staple Food	Forest	Irrigated by Source	Un-irrigated	Cultu-rable waste (inclu-ding gauchar and groves)	Area not availa-ble for culti-vation		
12	13	14	15	16	17	18	19	20	1
Bantwa-13	EA	Bajri, Jowar, Wheat, Rice	..	T (48.00) W (48.00)	234.00	26.00	46.00	N11; M4; C	1
Bantwa-13	ED,EAg	Bajri, Jowar, Wheat, Rice	..	T (752.00) W (752.00)	1,398.00	25.00	114.65	N200; M; T	2
Manavadar-12	EA	Bajri, Jowar, Wheat	..	T (169.00) WE (169.00)	338.00	88.78	20.00	N9; M3	3
Manavadar-8	EA	Bajri, Jowar, Wheat	..	T (101.00) W (61.00) WE (40.00)	1,348.00	217.13	134.00	N110; M4; T	4
Keshod-16	EA	Bajri, Jowar, Wheat, Rice	..	T (92.00) W (12.00) WE (80.00)	320.87	35.00	31.00	..	5
Keshod-14	EAg	Bajri, Jowar, Wheat	..	T (100.00) W (80.00) WE (20.00)	292.00	72.00	63.15	..	6
Keshod-12	EAg	Bajri, Jowar, Wheat, Rice	..	T (165.00) W (125.00) WE (40.00)	653.26	88.00	49.00	M3	7
Keshod-9	EAg	Bajri, Jowar, Wheat, Rice	..	T (34.00) W (34.00)	73.00	69.98	51.00	..	8
Keshod-22	ED,EAg	Bajri, Jowar, Wheat, Rice	..	T (62.00) W (30.00) WE (32.00)	347.82	70.00	28.00	N4; M2	9
Keshod-11	EA	Bajri, Jowar, Wheat	..	T (158.00) W (158.00)	786.00	110.00	49.65	N30; M2; C3; T2	10
Keshod-13	EAg	Bajri, Jowar, Whaet, Rice	..	T (184.00) W (40.00) WE (144.00)	274.00	55.00	95.56	..	11
Keshod-12	ED,EAg	Bajri, Jowar, Wheat, Rice	..	T (170.00) W (130.00) WE (40.00)	495.67	106.00	31.00	N2; M5	12
Keshod-8	EA	Bajri, Jowar, Wheat, Rice	..	T (122.00) W (80.00) WE (42.00)	1,422.00	160.00	100.29	M8	13
Keshod-10	EA	Bajri, Jowar, Wheat	..	T (235.00) W (200.00) WE (35.00)	544.00	84.64	40.00	N10; M9	14
Keshod-6	EA	Bajri, Jowar, Wheat ,Rice	..	T (163.00) W (33.00) WE (130.00)	303.92	85.00	52.00	N20; M6	15
Keshod-13	EA	Bajri, Jowar, Wheat, Rice	..	T (110.00) W (40.00) WE (70.00)	847.00	138.62	64.00	N8; M4	16
Keshod-22	EA	Bajri, Jowar, Wheat, Rice	..	T (41.00) W (41.00)	816.94	137.00	51.00	N7; M4	17

Location Code No.	Name of village	Total area of the village (in hectares)	Total population and number of households	Amenities available (if not available within the village, a dash(-) is shown in the column and next to it in the brackets, the distance in broad ranges viz., -5 kms, 5-10 kms and 10 + kms of the nearest place where the facility is available is given.)						
				Educational	Medical	Drinking Water (potable)	Post and Telegraph	Day or days of Market/ Hat, if any	Communication, (Bus-Stop, Railway Station, Waterway)	Approach to village
1	2	3	4	5	6	7	8	9	10	11
18	Panchala	970.26	1,388 (218)	P	-(-5 kms)	T,W	PO	..	BS	KR
19	Sutrej	644.19	1,208 (170)	P	-(10+ kms)	W	-(-5 kms)	..	BS	KR
20	Khirsara	1,290.45	2,861 (441)	P,H	PHS,FPC,RP	T,W,Tk, TW,Hp	PO,Phone	..	BS	KR
21	Khamidana	1,644.44	2,359 (349)	P,H	RP,CHW(2)	W,Tk	PO	..	BS	KR
22	Isra	817.35	1,176 (174)	P	-(10+ kms)	T,W,Tk, Hp,R	PO	..	BS	KR
23	Pipli	938.18	2,329 (350)	P	CHW	W,Hp	PO	..	BS	KR
24	Movana	1,016.39	2,213 (335)	P	RP,CHW	T,W,Hp	PO	..	BS	KR
25	Badodar	1,069.25	2,295 (360)	P,H	PHS,D,FPC, CHW(2)	T,W,Hp, R	PO,Phone	..	BS,RS	KR
26	Fagli	723.76	1,559 (221)	P	-(5-10 kms)	W,Hp,R	Phone	..	BS	KR
27	Chitri	328.85	557 (74)	P	-(10+ kms)	W,Hp,R	PO	..	BS	KR
28	Sangarsola	427.27	530 (88)	P	CHW	W,Hp	PO	..	BS	KR
29	Nonjhan Vav	898.01	1,247 (180)	P	CHW	W,Hp,R	PO	..	BS	KR
30	Dhrabavad	645.88	799 (117)	P	PHS,FPC	W,Hp,R	PO	..	BS	KR
31	Ghansari Nani	601.53	1,521 (196)	P	CHW	W,Hp,R	PO	..	BS	KR
32	Titodi	407.13	776 (126)	P	CHW	W,Hp	PO	..	BS	KR
33	Nunarda	699.80	1,348 (214)	P	-(10+ kms)	W,Hp	PO	..	-(-5 kms)	KR

Land Use

Amenities—*Contd.*			Land use (i.e. area under different types of land use in hectares rounded upto 2 decimal places.)					Remarks (including any place of religious, historical or archaeological interest)	Location Code No.
Nearest town and distance (in km.)	Power Supply	Staple Food	Forest	Irrigated by Source	Un-irrigated	Cultu-rable waste (inclu-ding gauchar and groves)	Area not availa-ble for culti-vation		
12	13	14	15	16	17	18	19	20	1
Keshod-21	ED,EAg	Bajri, Jowar, Wheat	..	T (99.00) W (57.00) WE (42.00)	707.00	112.26	52.00	Bindu Sarovar, Shiji Sarovar N M	18
Keshod-20	ED,EAg	Bajri, Jowar, Wheat	..	T (92.00) W (50.00) WE (42.00)	414.19	98.00	40.00	M2; C2; T	19
Keshod-19	ED,EAg	Bajri, Jowar, Wheat, Rice	..	T (292.00) W (98.00) WE (194.00)	700.00	210.45	88.00	N10; M8; T	20
Keshod-19	EA	Bajri, Jowar, Wheat, Rice	..	T (55.00) W (40.00) WE (15.00)	1,081.44	418.00	90.00	N; M27; T2	21
Keshod-15	EA	Bajri, Jowar, Wheat, Rice	..	T (102.00) W (40.00) WE (62.00)	601.35	87.00	27.00	M3	22
Keshod-7	ED,EAg	Bajri, Jowar, Wheat, Rice	..	T (130.00) WE (130.00)	618.00	112.18	78.00	N15; M5	23
Keshod-5	ED	Bajri, Jowar, Wheat	..	T (143.00) W (143.00)	609.39	176.00	88.00	N10; M5; T	24
Keshod-7	EA	Bajri, Wheat, Rice	..	T (80.00) W (40.00) WE (40.00)	848.00	67.00	74.25	N3; M; T	25
Keshod-7	EA	Bajri, Wheat, Rice	..	T (271.00) WE (271.00)	309.00	93.76	50.00	N5; M2; T	26
Keshod-10	EA	Bajri, Jowar, Wheat, Rice	..	T (72.00) W (18.00) WE (54.00)	183.00	68.00	5.85	N; M3	27
Keshod-15	EAg	Bajri, Jowar, Wheat, Rice	...	T (46.00) W (30.00) WE (16.00)	291.00	61.00	29.27	M	28
Manavadar-10	EA	Bajri, Jowar, Wheat, Rice	...	T (75.00) W (65.00) WE (10.00)	593.00	190.01	40.00	..	29
Keshod-10	EAg	Bajri, Jowar, Wheat, Rice	..	T (80.00) W (10.00) WE (70.00)	388.88	55.00	122.00	N3; M4	30
Keshod-12	ED,EAg	Bajri, Jowar, Wheat, Rice	..	T (100.00) W (50.00) WE (50.00)	392.00	74.00	35.53	N10; M	31
Keshod-14	EA	Bajri, Jowar, Wheat, Rice	..	T (53.00) W (40.00) WE (13.00)	285.00	50.13	19.00	N; M2	32
Keshod-12	ED,EAg	Bajri, Jowar, Wheat, Rice	..	T (149.00) W (74.00) WE (75.00)	353.80	158.00	39.00	N2; M8; T2	33

TALUKA: KESHOD

VILLAGE

Amenities and

Location Code No.	Name of village	Total area of the village (in hectares)	Total population and number of households	Amenities available (if not available within the village, a dash(-) is shown in the column and next to it in the brackets, the distance in broad ranges viz.,-5 kms, 5-10 kms and 10 + kms of the nearest place where the facility is available is given.)						
				Educational	Medical	Drinking Water (potable)	Post and Telegraph	Day or days of Market/ Hat, if any	Communication, (Bus-stop, Railway Station, Water way)	Approach to village
1	2	3	4	5	6	7	8	9	10	11
34	Ghansari Moti	1,626.49	2,625 (388)	P	PHS,FPC, RP(2),CHW	W,Hp	PO	..	BS	KR
35	Raningpara	494.78	899 (152)	P	-(5-10 kms)	W	-(5-10 kms)	..	BS	KR
36	Kaneri	1,704.68	2,778 (437)	P	RP(2), CHW(2)	W,Hp,R,N	PO	..	BS	KR
37	Pransli	818.58	1,303 (208)	P	RP,CHW	W,Hp,R	-(-5 kms)	..	BS	KR
38	Ajab	3,238.08	7,110 (1,226)	P(2),H, PUC,O	PHS,D, FPC,RP, CHW	T,W,Hp	PO,Phone	..	BS	PR,KR
39	Mesvan	2,194.34	5,501 (847)	P,H	PHS,FPC, RP,CHW	W,Hp	PO,Phone	..	BS,RS	KR
40	Sondarda	1,114.53	2,807 (435)	P	RP,CHW(2)	W,Hp,R,N	PO,Phone	..	BS	PR,KR
41	Kevadra	1,659.91	3,943 (622)	P,H,O	PHS,D,FPC, RP,CHW	T,W,Hp	PO,Phone	..	BS	PR,KR
42	Char	1,103.80	2,159 (333)	P	-(10+ kms)	W,Hp	PO,Phone	..	BS	KR
43	Simroli Bava	499.42	1,035 (159)	P	-(10+ kms)	T,W,Tk, Hp	PO	..	BS	PR,KR
44	Silodar	748.14	1,113 (153)	P	-(10+ kms)	W	PO	..	BS	KR
45	Simroli Bhat	499.49	1,064 (180)	P	-(5-10 kms)	W,Tk,TW, Hp	PO,Phone	..	BS	PR
46	Eklera	347.19	712 (115)	P	-(10+ kms)	W,Hp	-(-5 kms)	..	BS	KR
47	Pankhan	811.41	1,985 (271)	P	-(10+ kms)	W	PO	..	BS	KR
48	Gelana	463.94	1,234 (200)	P	-(10+ kms)	W	PO	..	BS	KR
49	Revadra	315.60	719 (116)	P	-(10+ kms)	W	PO	..	BS	PR,KR

DIRECTORY

Land Use

Amenities—*Contd.*			Land use (i. e., area under different types of land use in hectares rounded upto 2 decimal places.)					Remarks (including any place of religious, historical or archaeological interest)	Location Code No.
Nearest town and distance (in km.)	Power Supply	Staple Food	Forest	Irrigated by Source	Unirrigated	Culturable waste (including gauchar and groves)	Area not available for cultivation		
12	13	14	15	16	17	18	19	20	1
Keshod-10	ED,EAg	Bajri, Jowar, Wheat, Rice	..	T (250.00) W (130.00) WE (120.00)	1,207.00	127.00	42.49	N45; M5; T2	34
Keshod-7	ED,EAg	Bajri, Wheat	..	T (152.00) W (106.00) WE (46.00)	188.00	94.78	60.00	N4	35
Keshod-8	EA	Bajri, Wheat, Rice	..	T (77.00) W (65.00) WE (12.00)	1,208.00	276.68	143.00	N4; M7; T	36
Keshod-13	EA	Bajri, Wheat, Rice	..	T (64.00) W (30.00) WE (34.00)	639.00	96.00	19.58	M5; T	37
Keshod-12	EA	Bajri, Wheat, Rice	..	T (480.00) W (280.00) WE (200.00)	2,279.08	203.00	276.00	N170; M8; C3; T2	38
Keshod-8	ED,EAg	Bajri, Jowar, Wheat, Rice	..	T (60.00) W (40.00) WE (20.00)	1,780.00	210.34	144.00	N50; M7; T4	39
Keshod-4	EA	Bajri, Wheat, Rice	..	T (112.00) W (32.00) WE (80.00)	874.53	24.00	104.00	Temple of Shitala Mataji N112; M9; C	40
Keshod-10	EA	Bajri, Jowar, Wheat, Rice	..	T (125.00) W (25.00) WE (100.00)	1,144.00	178.91	212.00	N59; M10	41
Keshod-11	ED,EO	Bajri, Jowar, Wheat, Rice	..	T (164.00) W (164.00)	708.00	115.80	116.00	N12; M4	42
Keshod-12	EA	Bajri, Jowar, Wheat, Rice	..	T (20.00) WE (20.00)	422.00	39.42	18.00	N4; M	43
Keshod-16	EAg	Bajri, Jowar, Wheat, Rice	..	T (250.00) W (130.00) WE (120.00)	293.00	146.00	59.14	N3; M2; T3	44
Keshod-12	EA	Bajri, Jowar, Wheat, Rice	..	T (28.00) WE (28.00)	411.00	51.49	9.00	N2; M	45
Keshod-12	EAg	Bajri, Jowar, Wheat, Rice	..	T (22.00) W (20.00) WE (2.00)	253.19	61.00	11.00	..	46
Keshod-13	EAg	Bajri, Jowar, Wheat, Rice	..	T (144.00) W (80.00) WE (64.00)	481.41	133.00	53.00	N4; M2; T	47
Keshod-10	ED,EAg	Bajri, Jowar, Wheat, Rice	..	T (150.00) W (30.00) WE (120.00)	178.00	118.94	17.00	..	48
Keshod-12	ED,EAg	Bajri, Jowar, Wheat	..	T (100.00) W (35.00) WE (65.00)	176.00	27.00	12.60	..	49

TALUKA : KESHOD

VILLAGE

Amenities and

Location Code No.	Name of village	Total area of the village (in hectares)	Total population and number of households	Amenities available (if not available within the village, a dash(-) is shown in the column and next to it in the brackets, the distance in broad ranges viz., -5 kms, 5-10 kms and 10+ kms of the nearest place where the facility is available is given.)						
				Educational	Medical	Drinking Water (potable)	Post and Telegraph	Day or days of Market/ Hat, if any	Communication, (Bus-Stop, Railway Station, Waterway)	Approach to village
1	2	3	4	5	6	7	8	9	10	11
50	Kalavani	1,096.96	1,753 (268)	P	RP(2)	W,Hp	PO	--	BS	KR
51	Koyalana Lathiya	399.27	768 (110)	P	-(10+ kms)	W,Hp,N	-(10+ kms)	--	BS	PR,KR
52	Rangpur	914.80	2,067 (340)	P	-(10+ kms)	W,Hp	PO	--	BS	KR
53	Shergadh	2,511.38	5,040 (771)	P(2),H, PUC	PHS,FPC,RP	T,W,Hp	PO,Phone	--	BS	PR
	Total	51,474.46	104,641 (16,023)	P (58) H (11) PUC (4) O (2)	PHS (13) D (6) FPC (13) RP (29) SMP (1) CHW (35) O (2)					

Note: The figures in the last line indicate Taluka totals. The figures in brackets in this line under Col. 5,6 and 20 indicate the number of those particular amenities.

Land Use

Amenities—*Contd.*			Land use (i. e., area under different types of land use in hectares rounded upto 2 decimal places.)					Remarks (including any place of religious, historical or archaeological interest)	Location Code No.
Nearest town and distance (in km.)	Power Supply	Staple Food	Forest	Irrigated by Source	Un-irrigated	Cultu-rable waste (including gauchar and groves)	Area not available for cultivation		
12	13	14	15	16	17	18	19	20	1
Keshod-10	ED,EAg	Bajri, Jowar, Wheat, Rice	..	T (82.00) W (40.00) WE (42.00)	843.00	107.00	64.96	N20; M	50
Keshod-10	ED	Bajri, Jowar, Wheat, Rice	..	T (28.00) W (28.00)	316.27	29.00	26.00	..	51
Keshod-15	EA	Bajri, Jowar, Wheat, Rice	..	T (120.00) W (50.00) WE (70.00)	657.00	81.80	56.00	N50; M2; T2	52
Keshod-18	EA	Bajri, Jowar, Wheat, Rice	..	T (90.00) W (52.00) WE (38.00)	2,155.00	102.00	164.38	N15; M4; C; T2	53
				7,063.00	35,083.01	5,822.10	3,506.35	N (1,027) M (196) C (11) T (31)	

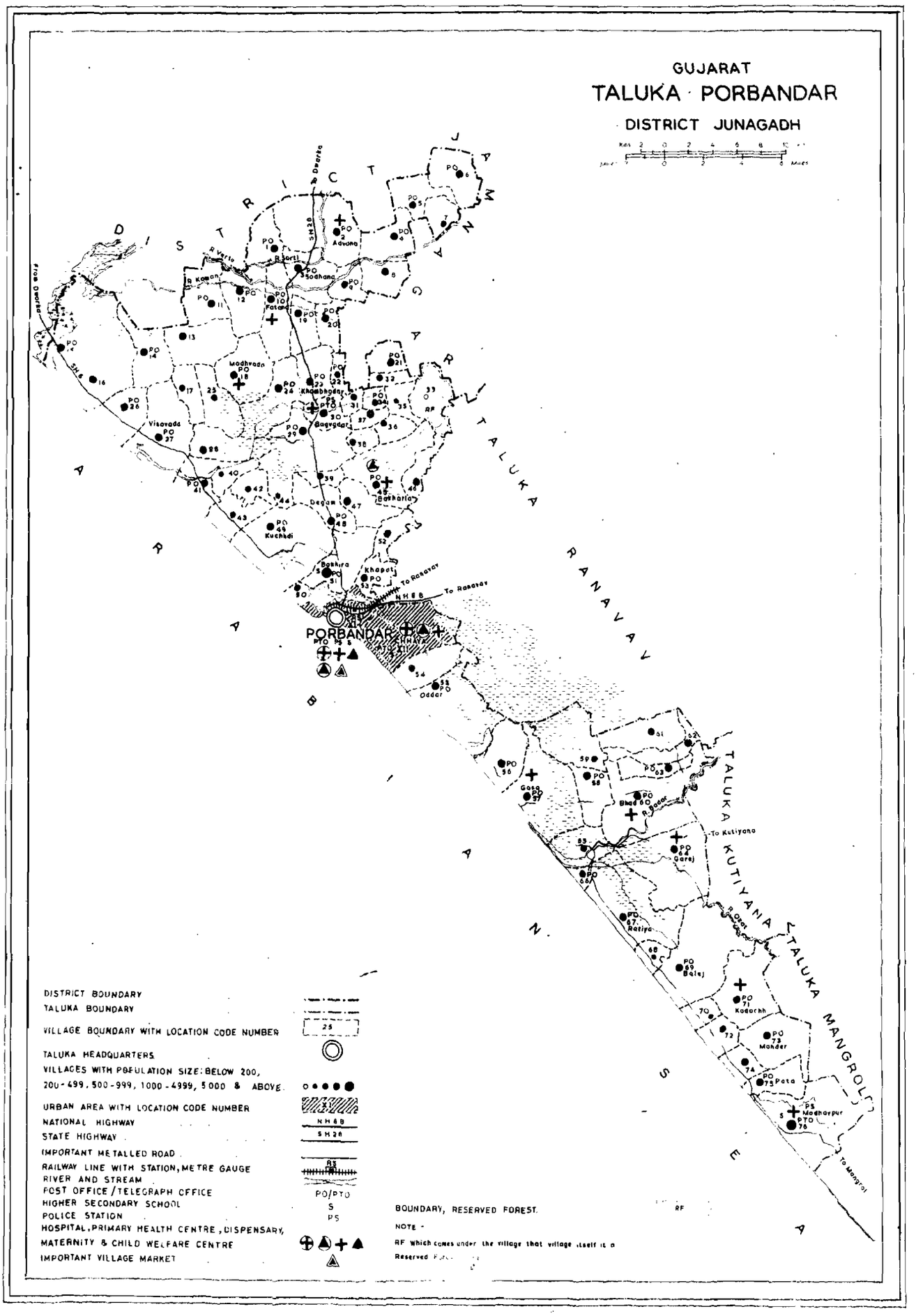
GUJARAT
TALUKA · PORBANDAR
DISTRICT JUNAGADH
Kms 2 0 2 4 6 8 10
Miles 1 0 1 2 3 4 5
DISTRICT JAMNAGAR
TALUKA PANAVAL
TALUKA KUTIYANA
TALUKA MANGROL
ARABIAN SEA
R. Vartu
R. Khanan
R. Bileshwar
R. Bokal
PORBANDAR
To Rajkot
To Rajkot
To Kutiyana
To Mangrol
Adyana
Rilorti
Sodhana
Patana
Madhvada
Khambhodar
Bagvadar
Visavada
Barkharia
Dedan
Kuchhdi
Bokhira
Khapat
Oddar
Gosa
Bhad
R. Bandar
Garej
Ratiya
Balej
Kodarbh
Mander
Pata
Madhavpur
DISTRICT BOUNDARY
TALUKA BOUNDARY
VILLAGE BOUNDARY WITH LOCATION CODE NUMBER
TALUKA HEADQUARTERS
VILLAGES WITH POPULATION SIZE: BELOW 200, 200-499, 500-999, 1000-4999, 5000 & ABOVE
URBAN AREA WITH LOCATION CODE NUMBER
NATIONAL HIGHWAY
STATE HIGHWAY
IMPORTANT METALLED ROAD
RAILWAY LINE WITH STATION, METRE GAUGE
RIVER AND STREAM
POST OFFICE / TELEGRAPH OFFICE
HIGHER SECONDARY SCHOOL
POLICE STATION
HOSPITAL, PRIMARY HEALTH CENTRE, DISPENSARY,
MATERNITY & CHILD WELFARE CENTRE
IMPORTANT VILLAGE MARKET
NH 8 B
S H 26
PO/PTO
S
PS
BOUNDARY, RESERVED FOREST.
NOTE -
RF Which comes under the village that village itself is a
Reserved For...
RF

TALUKA
PORBANDAR

ALPHABETIC LIST OF VILLAGES

8. PORBANDAR TALUKA

Sl. No.	Name of Village	Location Code No.	Page No. Part A Village Directory	Page No. Part B Primary Census Abstract
1	2	3	4	5
1	Advana	2	98	68
2	Ambarama	13	98	68
3	Bagvadar	30	100	68
4	Bakharla	45	102	70
5	Balej	69	106	70
6	Baradiya	40	102	70
7	Bavalvav	32	100	68
8	Beran	38	102	70
9	Bhad	60	104	70
10	Bharvada	29	100	68
11	Bbavpara	16	98	68
12	Bhetkadi	1	98	68
13	Bhomiyavadar	4	98	68
14	Bokhira	51	104	70
15	Boricha	46	102	70
16	Chikasa	65	104	70
17	Chingariya	74	106	70
18	Degam	48	102	70
19	Devodar	62	104	70
20	Erada	61	104	70
21	Fatana	10	98	68
22	Garej	64	104	70
23	Godhana	35	102	68
24	Gorsar	72	106	70
25	Gosa	57	104	70
26	Ishvariya	7	98	68
27	Kadachh	71	106	70
28	Kantela	43	102	70
29	Katvana	36	102	70
30	Keshav	25	100	68
31	Keshod	59	104	70
32	Khambhodar	23	100	68
33	Khapat	53	104	70
34	Khistri	34	100	68
35	Kindar Kheda	24	100	68
36	Kolikhada	52	104	70
37	Kuchhdi	49	102	70
38	Kunvadar	20	100	68
39	Madhavpur	76	106	70
40	Majivana	19	100	68
41	Mander	73	106	70
42	Mitrala	63	104	70
43	Miyani	15	98	68
44	Mocha	70	106	70
45	Modhvada	18	98	68
46	Morana	9	98	68
47	Nagka	21	100	68
48	Natvar Nagar	22	100	68
49	Navibandar	66	104	70
50	Oddar	55	104	70
51	Palkhada	28	100	68
52	Pandavadar	47	102	70
53	Paravada	8	98	68
54	Pata	75	106	70
55	Rajpar	58	104	70
56	Ratanpar	54	104	70
57	Ratdi	41	102	70
58	Ratiya	67	104	70
59	Rinavada	44	102	70
60	Rojhivada	6	98	68
61	Sakhpur	17	98	68
62	Shingda	12	98	68
63	Shrinagar	42	102	70
64	Simani	39	102	70
65	Simar	5	98	68
66	Sinhjhar	33	100	68
67	Sisli	11	98	68
68	Sodhana	3	98	68
69	Tukda Gosa	56	104	70
70	Tukda Miyani	26	100	68
71	Untada	68	104	70
72	Vachhoda	31	100	68
73	Vadala	14	98	68
74	Vinjhrana	37	102	70
75	Visavada	27	100	68
76	Zavar	50	102	70

Location Code No.	Name of village	Total area of the village (in hectares)	Total population and number of households	Amenities available (if not available within the village, a dash(-) is shown in the column and next to it in the brackets, the distance in broad ranges viz., -5 kms, 5-10 kms and 10 + kms of the nearest place where the facility is available is given.)						
				Educational	Medical	Drinking Water (potable)	Post and Telegraph	Day or days of Market/ Hat, if any	Communication, (Bus-Stop, Railway Station, Waterway)	Approach to village
1	2	3	4	5	6	7	8	9	10	11
1	Bhetkadi	953.30	1,458 (262)	P	CHW	W,Tk,Hp,R	PO	..	BS	KR
2	Advana	3,271.95	3,051 (514)	P(2),H	D,CHW	W,R	PO	..	BS	PR
3	Sodhana	1,623.59	3,793 (662)	P(2)	PHS,FPC	T,W,Hp,R	PO	..	BS	PR
4	Bhomiyavadar	1,186.45	1,723 (288)	P	PHS FPC, CHW	W,R	PO	..	BS	KR
5	Simar	1,304.72	1,818 (363)	P	-(10+ kms)	W,Tk	PO	..	BS	KR
6	Rojhivada	1,521.66	1,682 (293)	P	-(10+ kms)	W,Tk,S	PO	..	BS	KR
7	Ishvariya	591.15	569 (82)	P	-(10+ kms)	W,Tk,R,S	-(-5 kms)	..	-(-5 kms)	KR
8	Paravada	921.41	1,459 (220)	P	-(10+ kms)	W,R	-(-5 kms)	..	BS	KR
9	Morana	732.41	878 (140)	P	-(10+ kms)	W	PO	..	BS	KR
10	Fatana	1,843.48	3,798 (591)	P(2),H	D	W,Hp	PO,Phone	..	BS	KR
11	Sisli	1,096.02	1,514 (259)	P	-(10+ kms)	T,W,Tk, TW,R	PO,Phone	..	BS	KR
12	Shingda	1,859.41	1,884 (316)	P	PHS,FPC	T,W	PO,Phone	..	BS	KR
13	Ambarama	1,858.57	1,297 (217)	P	-(-5 kms)	T,W,Tk	-(-5 kms)	..	BS	KR
14	Vadala	1,726.44	1,481 (278)	P	CHW	W	PO	..	BS	KR
15	Miyani	3,276.56	1,553 (270)	P	-(10+ kms)	W,Hp	PO	..	BS	PR,KR
16	Bhavpara	1,113.51	1,123 (224)	P	PHS,FPC	W,Hp	-(-5 kms)	..	BS	PR,KR
17	Sakhpur	811.10	586 (99)	P	CHW	W,Tk	-(-5 kms)	..	BS	KR
18	Modhvada	2,150.87	3,513 (598)	P(2),H	D	W,Hp	PO	..	BS	PR,KR

Amenities—*Contd.*			Land use (i. e., area under different types of land use in hectares rounded upto 2 decimal places.)					Remarks (including any place of religious, historical or archaeological interest)	Location Code No.
Nearest town and distance (in km.)	Power Supply	Staple Food	Forest	Irrigated by Source	Unirrigated	Culturable waste (including gauchar and groves)	Area not available for cultivation		
12	13	14	15	16	17	18	19	20	1
Porbandar-36	EA	Bajri, Jowar, Wheat, Rice	40.00	T (140.00) W (140.00)	559.30	202.00	12.00	N5; T	1
Porbandar-33	EAg	Bajri, Jowar, Wheat, Rice	..	T (471.00) GC (188.00) W (263.00) WE (20.00)	2,090.00	139.00	571.95	M7; T5	2
Porbandar-30	ED,EAg	Bajri, Jowar, Wheat	..	T (320.00) WE (320.00)	856.59	429.00	18.00	N25; M8; T15	3
Bhanvad-15	EA	Bajri, Jowar, Wheat, Rice	..	T (206.00) W (206.00)	737.45	125.00	118.00	N2; M7; T4	4
Bhanvad-15	EAg	Bajri, Jowar, Wheat, Rice	..	T (16.00) W (2.00) WE (14.00)	1,115.00	127.00	46.72	M5; T2	5
Bhanvad-15	EAg	Bajri, Jowar, Wheat, Rice	..	T (126.00) W (100.00) WE (26.00)	1,019.00	314.66	62.00	N5; M4	6
Bhanvad-17	EAg	Bajri, Jowar, Wheat, Rice	..	T (70.00) W (50.00) WE (20.00)	254.00	109.00	158.15	..	7
Bhanvad-15	EAg	Bajri, Jowar, Wheat, Rice	..	T (194.00) W (100.00) WE (94.00)	554.41	95.00	78.00	N3; M2; T	8
Bhanvad-17	EAg	Bajri, Jowar, Wheat, Rice	..	T (152.00) W (152.00)	574.41	6.00	..	N; M; T	9
Porbandar-27	ED,EAg	Bajri, Jowar, Wheat, Rice	..	T (234.00) WE (234.00)	1,382.00	..	227.48	N3; M5; C; T10	10
Porbandar-35	..	Bajri, Jowar, Wheat, Rice	..	T (27.00) Tk (15.00) R (12.00)	903.02	9.00	157.00	N3; M; T15	11
Porbandar-32	EA	Bajri, Wheat, Rice	..	T (665.00) W (504.00) WE (161.00)	920.00	153.00	121.41	Shingde shwar Mahadev N20 M3; T6	12
Porbandar-24	EAg	Bajri, Jowar, Wheat, Rice	4.00	T (337.00) WE (337.00)	1,088.57	52.00	377.00	N; M; T3	13
Porbandar-32	EAg	Bajri, Jowar, Wheat, Rice	132.00	T (80.00) W (40.00) WE (40.00)	760.44	122.00	632.00	N2; T5	14
Porbandar-36	EAg	Bajri, Jowar, Wheat, Rice	..	T (100.00) WE (100.00)	1,000.00	800.00	1,376.56	Temple of Harsad Mata N2; M2	15
Porbandar-33	ED,EAg	Bajri, Jowar, Wheat, Rice	..	T (28.00) WE (28.00)	395.00	82.51	608.00	N2; T2	16
Porbandar-28	ED,EAg	Bajri, Wheat, Rice	..	T (95.00) W (90.00) WE (5.00)	466.00	171.10	79.00	M	17
Porbandar-27	EA	Bajri, Jowar, Wheat, Rice	..	T (129.00) W (129.00)	1,467.00	134.00	420.87	N3; M11; T5	18

Location Code No.	Name of village	Total area of the village (in hectares)	Total population and number of households	Amenities available (if not available within the village, a dash(-) is shown in the column and next to it in the brackets, the distance in broad ranges viz., -5 kms, 5-10 kms and 10+ kms of the nearest place where the facility is available is given.)						
				Educational	Medical	Drinking Water (potable)	Post and Telegraph	Day or days of Market/ Hat, If any	Communication, (Bus-Stop, Railway Station, Waterway)	Approach to village
1	2	3	4	5	6	7	8	9	10	11
19	Majivana	969.05	1,194 (193)	P	RP,CHW	T,W	PO	..	BS	PR,KR
20	Kunvadar	806.95	1,213 (202)	P	(10+ kms)	W,R	PO	..	BS	KR
21	Nagka	793.39	1,659 (274)	P	(10+ kms)	W	PO	..	BS	PR
22	Natvar Nagar	471.66	617 (106)	P	CHW	W	PO	..	BS	PR
23	Khambhodar	1,373.75	2,012 (382)	P(2)	PHS,FPC, CHW	T,W	PO,Phone	..	BS	PR
24	Kindar Kheda	1,967.01	1,373 (224)	P	PHS,FPC	T,W, Tk	PO	..	BS	PR
25	Keshav	1,489.74	608 (105)	P	-(-5 kms)	W	-(-5 kms)	..	BS	KR
26	Tukda-Miyani	1,237.12	1,762 (341)	P(2)	-(-5 kms)	T,W, Hp	PO	..	BS	PR
27	Visavada	2,717.57	2,279 (426)	P,H	PHS,FPC CHW	T,W, Tk	PO	..	BS	KR
28	Palkhada	1,573.83	1,131 (195)	P	CHW	W	(10+ kms)	..	BS	KR
29	Bharvada	2,754.11	1,749 (355)	P(2)	-(-5 kms)	T,W, Hp	PO	..	BS	PR
30	Bagvadar	504.83	1,067 (234)	P,H	D,CHW	W	PTO,Phone	..	BS	PR
31	Vachhoda	339.00	608 (103)	P	-(-5 kms)	W	-(-5 kms)	..	BS	KR
32	Bavalvav	423.40	543 (80)	P	CHW	W	-(-5 kms)	..	BS	KR
33	Sinhjhar	*	50 (11)	-(-5 kms)	-(-5 kms)	W,R	-(-5 kms)	..	-(-5 kms)	KR
34	Khistri	350.09	749 (148)	P	CHW	W,O	PO	..	BS	KR

+ Forest village and hence no separate area figures are available.

DIRECTORY

Land Use

Amenities—*Contd.*			Land use (i. e., area under different types of land use in hectares rounded upto 2 decimal places.)					Remarks (including any place of religious, historical or archaeological interest)	Location Code No.
Nearest town and distance (in km.)	Power Supply	Staple Food	Forest	Irrigated by source	Un-irrigated	Cultu-rable waste (inclu-ding gauchar and groves)	Area not availa-ble for culti-vation		
12	13	14	15	16	17	18	19	20	1
Porbandar-25	ED,EAg	Bajri, Jowar, Wheat, Rice	..	T (45.00) W (35.00) WE (10.00)	782 00	38.05	104.00	N2; T2	19
Porbandar-25	EA	Bajri, Jowar, Wheat, Rice	..	T (147.00) W (147.00)	546.00	5.00	108.95	N2; M; T12	20
Porbandar-25	EAg	Bajri, Wheat, Rice	..	T (153.00) W (112.00) WE (41.00)	550.39	..	90.00	N1; M2; T8	21
Porbandar-19	ED,EAg	Bajri, Jowar, Wheat, Rice	..	T (114.00) W (86.00) WE (28.00)	300.00	40.00	17.66	M4	22
Porbandar-19	EA	Bajri, Jowar, Wheat, Rice	..	T (275.00) W (190.00) WE (85.00)	896.00	165.00	37.75	N10; M10; T2	23
Porbandar-22	EA	Bajri, Jowar, Wheat	..	T (45.00) W (40.00) WE (5.00)	733.00	162.00	1,027.01	N2; M2	24
Porbandar-25	EAg	Bajri, Jowar, Wheat	..	T (83.00) W (43.00) WE (40.00)	879.00	107.74	420.00	M; T2	25
Porbandar-34	EA	Bajri, Jowar, Wheat, Rice	..	T (445.00) W (245.00) WE (200.00)	453.12	327.00	12.00	N2; M3	26
Porbandar-27	ED,EAg	Bajri, Jowar, Wheat, Rice	..	T (443.00) W (300.00) WE (143.00)	1,214.00	165.00	895.57	Temple of "Mul Dwarka" N10; M19; T5	27
Porbandar-24	..	Bajri, Jowar, Wheat, Maize	..	T (105.00) W (105.00)	1,112.00	270.83	86.00	N2	28
Porbandar-14	ED,EAg	Bajri, Jowar, Wheat, Rice	..	T (127.00) W (100.00) WE (27.00)	1,130.00	238.00	1,259.11	N2; M2	29
Porbandar-17	EA	Bajri, Jowar, Wheat, Rice	..	T (97.00) W (97.00)	276.83	80.00	51.00	N2; M T	30
Porbandar-18	EA	Bajri, Jowar, Wheat, Rice	..	T (74.00) W (72.00) WE (2.00)	229.00	25.00	11.00	N2; M2; T	31
Porbandar-23	EAg	Bajri, Jowar, Wheat, Rice	..	T (42.00) W (30.00) WE (12.00)	236.00	134.40	11.00	N1 T	32
Porbandar-25	..	Bajri, Jowar, Wheat	..	..	..	..	..	..	33
Porbandar-20	EA	Bajri, Jowar, Wheat, Rice	..	T (43.00) W (40.00) WE (300)	259.00	7.00	41.09	N; M2; T2	34

Amenities and

Location Code No.	Name of village	Total area of the village (in hectares)	Total population and number of households	Amenities available (if not available within the village, a dash (-) is shown in the column and next to it in the brackets, the distance in broad ranges viz.,-5 kms, 5-10 kms and 10 + kms of the nearest place where the facility is available is given.)						
				Educational	Medical	Drinking Water (potable)	Post and Telegraph	Day or days of Market/ Hat, if any	Communication, (Bus-stop, Railway Station, Water way)	Approach to village
1	2	3	4	5	6	7	8	9	10	11
35	Godhana	690.80	339 (64)	P	-(5-10 kms)	W	-(-5 kms)	..	BS	PR
36	Katvana	697.86	988 (159)	P	CHW	W	-(-5 kms)	..	BS	KR
37	Vinjhrana	452.65	1,294 (230)	P	CHW	W,Tk	-(-5 kms)	..	BS	KR
38	Beran	336.68	697 (107)	P	-(-5 kms)	W,Tk,R	-(5-10 kms)	..	BS	KR
39	Simani	333.25	544 (84)	P	-(10+ kms)	W	-(5-10 kms)	..	BS	KR
40	Baradiya	877.79	325 (59)	P	CHW	W,Tk	-(-5 kms)	..	BS	PR,KR
41	Ratdi	602.79	1,000 (195)	P	CHW	W,Tk	PO	..	BS	PR
42	Shrinagar	809.74	910 (120)	P	CHW	W,Tk	-(-5 kms)	..	BS	PR,KR
43	Kantela	939.36	854 (137)	P	-(10+ kms)	W,Tk,Hp	-(10+ kms)	..	BS	KR
44	Rinavada	972.78	438 (76)	P	-(10+ kms)	W	-(10+ kms)	..	BS	KR
45	Bakharla	2,797.63	3,985 (713)	P(2),H	MH,PHC,D, FPC	T,W	PO	..	BS	PR,KR
46	Boricha	1,009.98	1,374 (271)	P	-(-5 kms)	W,Tk	-(-5 kms)	..	BS	PR,KR
47	Pandavadar	1,141.57	1,023 (156)	P	CHW	W,Tk	-(10+ kms)	..	BS	KR
48	Degam	1,305.32	2,215 (365)	P	-(5-10 kms)	W	PO	..	BS	PR
49	Kuchhdi	3,254.61	2,262 (357)	P	PHS,FPC	W	PO	..	BS	PR
50	Zavar	253.16	937 (184)	P	-(-5 kms)	W,O	-(-5 kms)	..	BS	PR

Land Use

Amenities—*Contd.*			Land use (i. e., area under different types of land use in hectares rounded upto 2 decimal places.)					Remarks (including any place of religious, historical or archaeological interest)	Location Code No.
Nearest town and distance (in km.)	Power Supply	Staple Food	Forest	Irrigated by Source	Un-irrigated	Cultu-rable waste (including gauchar and groves)	Area not available for cultivation		
12	13	14	15	16	17	18	19	20	1
Porbandar-23	EAg	Bajri, Jowar, Wheat, Rice	..	T (85.00) W (64.00) WE (21.00)	293.80	..	312.00	T	35
Porbandar-18	EAg	Bajri, Jowar, Wheat, Rice	..	T (61.00) W (31.00) WE (30.00)	498.00	60.00	78.86	N	36
Porbandar-18	EAg	Bajri, Jowar, Wheat, Rice	..	T (42.00) W (22.00) WE (20.00)	323.65	72.00	15.00	N; M2; T2	37
Porbandar-18	EAg	Bajri, Jowar, Wheat, Rice	..	T (56.00) W (40.00) WE (16.00)	206.68	..	74.00	..	38
Porbandar-13	EAg	Bajri, Jowar, Wheat, Rice	..	T (73.00) W (60.00) WE (13.00)	123.00	..	137.25	N; M, T3	39
Porbandar-19	EAg	Bajri, Jowar, Wheat, Rice	..	T (50.00) W (30.00) WE (20.00)	607.00	111.00	109.79	N2	40
Porbandar-19	EAg	Bajri, Jowar, Wheat, Rice	..	T (50.00) W (50.00)	138.00	84.79	330.00	N; M	41
Porbandar-16	EAg	Bajri, Jowar, Wheat, Rice	..	T (46.00) WE (46.00)	485.00	254.00	24.74	N2	42
Porbandar-15	ED,EAg	Bajri, Jowar, Wheat, Rice	..	T (181.00) W (100.00) WE (81.00)	391.36	152.00	215.00	M4; T	43
Porbandar-15	ED,EAg	Bajri, Jowar, Wheat	10.00	T (31.00) W (16.00) WE (15.00)	488.00	121.78	322.00	M, T2	44
Porbandar-13	EA	Bajri, Jowar, Wheat, Rice	..	T (78.00) W (76.00) WE (2.00)	1,987.00	146.00	586.63	N8; M10; C; T9	45
Adityana-3	EAg	Bajri, Jowar, Wheat, Rice	..	T (51.00) W (40.00) WE (11.00)	806.98	92.00	60.00	N5; M15; T2	46
Porbandar-10	EAg	Bajri, Jowar, Wheat, Rice	..	T (34.00) W (20.00) WE (14.00)	854.00	34.00	219.57	N; M2	47
Porbandar- 8	EAg	Bajri, Jowar, Wheat	..	T (45.00) W (25.00) WE (20.00)	813.32	130.00	317.00	N2; M6; T4	48
Porbandar-12	EAg	Bajri, Jowar, Wheat	..	T (217.00) W (100.00) WE (117.00)	1,173.61	141.00	1,723.00	Khimeshvar Mahadev N; M15; T	49
Porbandar- 3	..	Bajri, Jowar, Wheat, Rice	..	T (16.00) W (16.00)	45.00	39.00	153.16	..	50

TALUKA : PORBANDAR

VILLAGE

Amenities and

Location Code No.	Name of village	Total area of the village (in hectares)	Total population and number of households	Amenities available (if not available within the village, a dash(–) is shown in the column and next to it in the brackets, the distance in broad ranges viz., –5 kms, 5–10 kms and 10 + kms of the nearest place where the facility is available is given.)						
				Educational	Medical	Drinking Water (potable)	Post and Telegraph	Day or days of Market/ Hat, if any	Communication, (Bus–Stop, Railway Station, Waterway)	Approach to village
1	2	3	4	5	6	7	8	9	10	11
51	Bokhira	1,878.13	10,366 (1,739)	P(3),H, PUC,C,I	PHS,FPC, RP,CHW,O	T,W,Hp	PO,Phone	–	BS	PR
52	Kolikhada	796.43	1,390 (221)	P	–(–5 kms)	W,Tk	–(–5 kms)	..	BS	PR
53	Khapat	693.75	3,012 (515)	P(2)	–(–5 kms)	T,W	PO	..	BS	PR
54	Ratanpar	1,733.26	830 (131)	P	CHW	W,Tk	–(–5 kms)	..	BS	PR,KR
55	Oddar	3,074.63	2,260 (387)	P	CHW	W,Tk	PO	..	BS	PR
56	Tukda Gosa	1,574.36	1,315 (204)	P	CHW	W	PO	..	BS	PR
57	Gosa	4,049.57	2,323 (408)	P,H	PHS,D,FPC	W	PO	..	BS	PR
58	Rajpar	1,324.99	1,255 (194)	P	CHW	W,O	PO	..	BS	PR,KR
59	Keshod	1,302.85	520 (86)	P	–(10+ kms)	Tk,R	–(–5 kms)	–	BS	KR
60	Bhad	3,337.81	3,292 (627)	P	PHS,D,FPC, RP(2),CHW(3)	T,Tk,R	PO	..	BS	KR
61	Erada	1,623.83	1,254 (220)	P	PHS,FPC, CHW	W,Tk	–(–5 kms)	..	BS	KR
62	Devodar	975.36	1,381 (245)	P	–(–5 kms)	W,Tk,O	–(–5 kms)	..	BS	KR
63	Mitrala	982.86	1,434 (257)	P	–(–5 kms)	W,Tk,R	PO	..	BS	KR
64	Garej	2,626.78	3,673 (627)	P(2),H	PHS,D,FPC, CHW(3)	T,Tk	PO	..	BS	PR,KR
65	Chikasa	1,216.24	755 (129)	P	CHW	W,R	–(5–10 kms)	..	BS	PR
66	Navibandar	82.44	528 (85)	P	–(10+ kms)	W	PO	–	BS	PR
67	Ratiya	3,196.61	2,727 (398)	P(3)	CHW(2)	W,Tk	PO	..	BS	PR,KR
68	Untada	437.17	489 (75)	P	CHW	W	–(5–10 kms)	..	BS	PR,KR

DIRECTORY

Land Use

Amenities—*Contd.*			Land use (i. e., area under different types of land use in hectares rounded upto 2 decimal places.)					Remarks (including any place of religious, historical or archaeological interest)	Location Code No.
Nearest town and distance (in km.)	Power Supply	Staple Food	Forest	Irrigated by Source	Un-irrigated	Culturable waste (including gauchar and groves)	Area not available for cultivation		
12	13	14	15	16	17	18	19	20	1
Porbandar-3	EA	Bajri Jowar, Wheat, Rice	..	T (349.00) W (300.00) WE (49.00)	758.00	291.13	480.00	N3; M44; T10	51
Porbandar-5	EAg	Bajri, Jowar, Wheat. Rice	..	T (21.00) W (21.00)	495.43	110.00	170.00	N2; M	52
Porbandar-4	EAg	Bajri, Jowar, Wheat, Rice	..	T (127.00) W (100.00) WE (27 00)	345.75	126.00	95.00	N3; M21; T2	53
Porbandar-8	EA	Bajri, Jowar, Wheat, Rice	..	T (34.00) W (30.00) WE (4.00)	481.00	188.00	1,030.26	N2; M4	54
Porbandar-10	EA	Bajri, Jowar, Wheat	137.00	T (36.00) W (30.00) WE (6.00)	1,210.00	243.00	1,448.63	Pilgrim Centre of Rabari Community N2; M5; T2	55
Porbandar-17	EA	Bajri, Jowar, Wheat	25.00	T (45.00) W (30.00) WE (15.00)	915.36	222.00	367.00	N2; M	56
Porbandar-21	EA	Bajri, Jowar, Wheat	50.00	T (189.00) W (189.00)	1,973.57	672.00	1,165.00	N2; M	57
Porbandar-20	EA	Bajri, Jowar, Wheat, Rice	..	T (43.00) W (40.00) WE (3.00)	810.00	159.00	312.99	N; M	58
Porbandar-30	EA	Bajri, Jowar, Wheat, Rice	..	T (8.00) R (8.00)	1,164.00	90.85	40.00	N	59
Porbandar-34	..	Bajri, Jowar, Wheat	..	T (100.00) R (100.00)	2,805.00	383.00	49.81	N3; M	60
Ranavav-27	ED	Bajri, Jowar, Wheat, Rice	..	T (6.00) Tk (2.00) R (4.00)	1,172.00	373.00	72.83	N; M	61
Kutiyana-16	..	Bajri, Jowar, Wheat, Rice	..	T (6.00) R (6.00)	757.00	103.36	109.00	N	62
Ranavav-28	..	Bajri, Jowar, Wheat, Rice	..	T (6.00) R (6.00)	840.00	52.00	84.86	N; M	63
Porbandar-38	EA	Bajri, Jowar, Wheat, Rice	..	T (607.00) Tk (400.00) R (207.00)	1,109.78	666.00	244.00	N3; M3	64
Porbandar-37	EA	Bajri, Jowar, Rice	..	T (81.00) W (41.00) WE (40.00)	505.24	319.00	311.00	N2	65
Porbandar-32	EA	Bajri, Jowar, Wheat, Rice	..	T (4.00) W (4.00)	6.00	..	72.44	N	66
Porbandar-37	EA	Bajri. Jowar, Wheat	175.00	T (64.00) WE (64.00)	1,700.00	1,156.61	101.00	N2; M3; T	67
Porbandar-39	..	Bajri, Jowar, Wheat	24.00	T (20.00) WE (20.00)	187.00	205.00	1.17	N	68

Location Code No.	Name of village	Total area of the village (in hectares)	Total population and number of households	Amenities available (if not available within the village, a dash(-) is shown in the column and next to it in the brackets, the distance in broad ranges viz.,-5 kms, 5-10 kms and 10 + kms of the nearest place where the facility is available is given.)						
				Educational	Medical	Drinking Water (potable)	Post and Telegraph	Day or days of Market/ Hat, if any	Communication, (Bus-stop, Railway Station, Water way)	Approach to village
1	2	3	4	5	6	7	8	9	10	11
69	Bulej	4,170.54	4,056 (702)	P	PHS,FPC	W,Tk,Hp, S,N	PO	..	BS	PR,KR
70	Mocha	572.18	456 (73)	P	-(-5 kms)	W	-(-5 kms)	..	BS	PR,KR
71	Kadachh	2,741.68	4,522 (767)	P,H	PHS,D,FPC	W,Tk,Hp, R	PO	..	BS	KR
72	Gorsar	659.15	895 (149)	P	RP	W,Tk	-(-5 kms)	..	BS	PR,KR
73	Mander	2,364.07	3,982 (663)	P	PHS,FPC, RP(2),CHW(3)	W,Tk	PO	..	BS	PR,KR
74	Chingariya	488.87	1,268 (190)	P	-(-5 kms)	W,Tk	-(5-10 kms)	..	BS	PR,K
75	Pata	1,085.93	2,440 (390)	P	RP,CHW(2)	W,R	PO,Phone	..	BS	PR,KR
76	Madhavpur	3,460.57	10,263 (1,703)	P,H,PUC, O	MCW,D,CHW	T,W,Hp	PTO,Phone	..	BS	PR
	Total	**108,540.13**	137,665 (23,517)	**P (89)**		**MCW (1)**				
	Forest Area +	**1,765.34**		**H (11)**		**MH (1)**				
				PUC (2)		**PHC (1)**				
	Grand Total	**110,305.47**		**C (1)**		**PHS (16)**				
				I (1)		**D (10)**				
				O (1)		**FPC (17)**				
						RP (8)				
						CHW (41)				
						O (1)				

Note: The figures in the last line indicate Taluka totals. The figures in brackets in this line under Col, 5, 6 and 20 indicate the number of those particular amenities.

Land Use

Amenities—*Contd.*			Land use (i.e. area under different types of land use in hectares rounded upto 2 decimal places.)					Remarks (including any place of religious, historical or archaeological interest)	Location Code No.
Nearest town and distance (in km.)	Power Supply	Staple Food	Forest	Irrigated by Source	Uirrigated	Cultu-rable waste (including gauchar and groves)	Area not available for cultivation		
12	13	14	15	16	17	18	19	20	1
Porbandar-40	EA	Bajri, Jowar, Wheat, Rice	122.00	T (318.00) W (200.00) WE (128.00)	3,041.54	587.00	92.00	N2; M2	69
Mangrol-36	ED,EAg	Bajri, Jowar, Wheat	75.00	T (83.00) W (43.00) WE (40.00)	196.00	24.18	194.00	..	70
Mangrol-36	EA	Bajri, Jowar, Wheat, Rice	..	T (203.00) W (103.00) WE (100.00)	2,232.68	295.00	11.00	N2	71
Mangrol-37	EAg	Bajri, Jowar, Wheat	128.00	T (65.00) W (60.00) WE (5.00)	210.00	104.00	152.15	T	72
Mangrol-30	..	Bajri, Jowar, Wheat	..	T (57.00) W (57.00)	2,106.00	181.00	20.07	N2; M3	73
Mangrol-35	..	Bajri, Jowar, Wheat	67.00	T (48.00) W (48.00)	209.87	46.00	118.00	..	74
Mangrol-29	EAg	Bajri, Jowar, Wheat	..	T (121.00) W (20.00) WE (20.00) R (81.00)	685.00	220.93	59.00	Ancient Surya Mandir N3; M3	75
Mangrol-27	EA	Bajri, Jowar, Wheat, Rice	..	T (283.00) W (102.00) WE (100.00) R (81.00)	2,357.00	526.57	294.00	Madhavraiji's Temple N10; M3; G3; T	76
			989.00	9,678.00	63,246.15	13,617.49	21,009.49	N (194) M (262) C (5) T (153)	

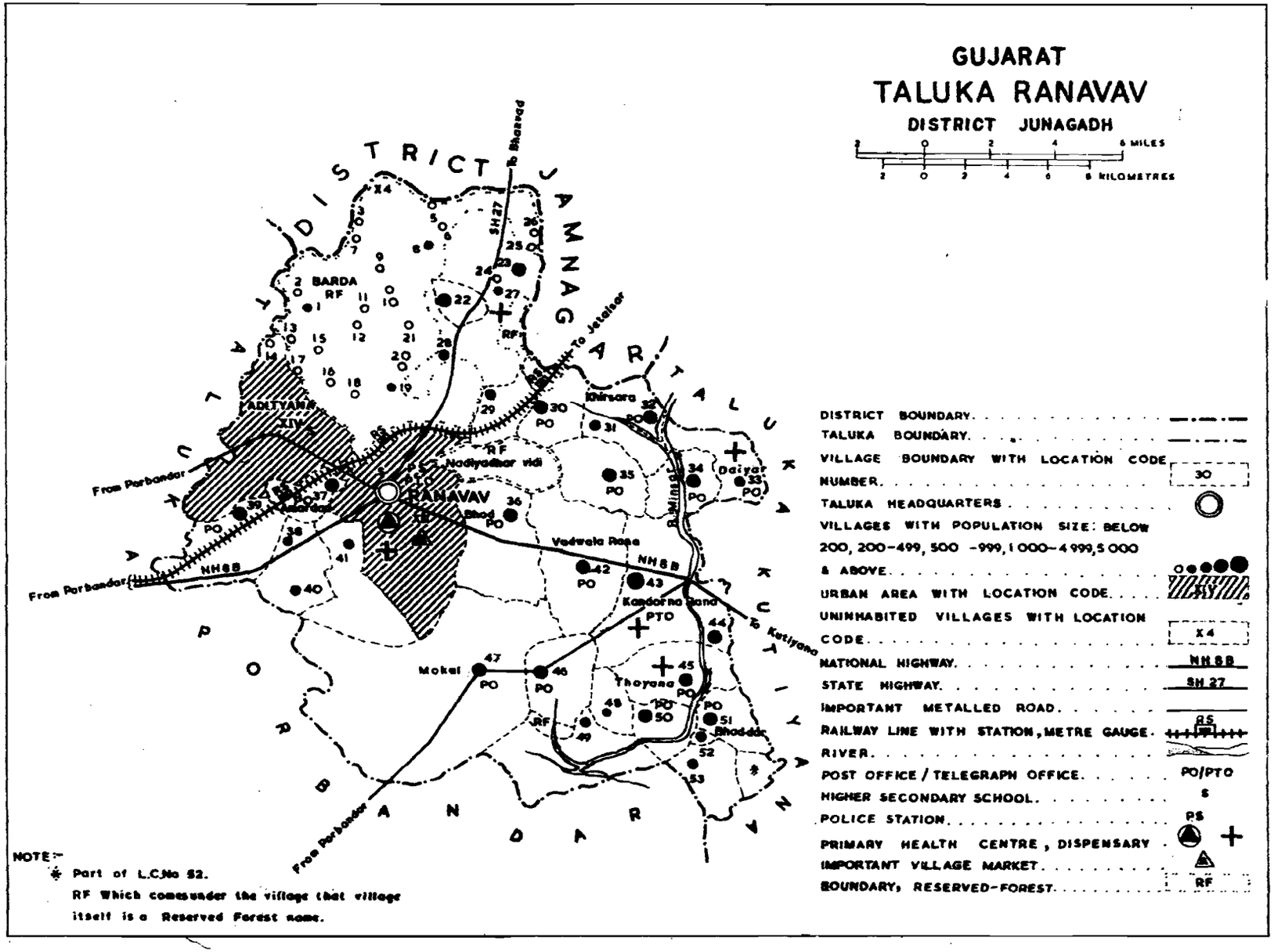
GUJARAT
TALUKA RANAVAV
DISTRICT JUNAGADH
6 MILES
6 KILOMETRES
DISTRICT JAMNAGAR
TALUKA KALAVAD
TALUKA JAMJODHPUR
TALUKA DHROL
PORBANDAR
To Bhanvad
To Jetalsar
From Porbandar
From Porbandar
From Porbandar
SH 27
NH 8 B
RANAVAV
BARDA RF
ADITYANA XIV
Nadiyadhar vidi
Amardad
Bhod
Vadvala Rape
Kandorna Rand
PTO
Mokal
Thoyana
Bhoddar
Khirsara
Dairar
Katiyana
RF
PS
PO
PTO
DISTRICT BOUNDARY
TALUKA BOUNDARY
VILLAGE BOUNDARY WITH LOCATION CODE NUMBER
30
TALUKA HEADQUARTERS
VILLAGES WITH POPULATION SIZE: BELOW 200, 200–499, 500 –999, 1 000–4 999, 5 000 & ABOVE
URBAN AREA WITH LOCATION CODE
UNINHABITED VILLAGES WITH LOCATION CODE
X4
NATIONAL HIGHWAY
NH 8 B
STATE HIGHWAY
SH 27
IMPORTANT METALLED ROAD
RAILWAY LINE WITH STATION, METRE GAUGE
RS
RIVER
POST OFFICE / TELEGRAPH OFFICE
PO/PTO
HIGHER SECONDARY SCHOOL
S
POLICE STATION
PS
PRIMARY HEALTH CENTRE, DISPENSARY
IMPORTANT VILLAGE MARKET
BOUNDARY, RESERVED-FOREST
RF
NOTE:-
* Part of L.C.No 52.
RF Which comes under the village that village itself is a Reserved Forest name.

TALUKA
RANAVAVA

ALPHABETIC LIST OF VILLAGES

9. RANAVAV TALUKA

Sl. No.	Name of Village	Location Code No.	Page No. Part A Village Directory	Page No. Part B Primary Census Abstract
1	2	3	4	5
1	Ajmapat Nes	6	112	76
2	Amardad	37	114	78
3	Aniali	35	114	76
4	Anti Nes	15	112	76
5	Ashiyapat	24	114	76
6	Bapodar	46	116	78
7	Bedawada Nes	14	112	76
8	Bhod	36	114	78
9	Bhoddar	51	116	78
10	Bhukhbara Nes	5	112	76
11	Bileshwar	22	114	76
12	Bordi	30	114	76
13	Boriavala Nes	10	112	76
14	Chhapravala Nes	9	112	76
15	Daiyar	33	114	76
16	Datania Nes	16	112	76
17	Dharampur	39	116	78
18	Dhoria Nes	18	112	76
19	Dhorivav Nes	12	112	76
20	Dhraphadia Nes	13	112	76
21	Dhuna Nes	17	112	76
22	Digvijaygadh	38	116	78
23	Dolatgadh	31	114	76
24	Fatahem Nes	26	114	76
25	Gandiyavad Nes	8	112	76
26	Hanumangadh	23	114	76
27	Jambu	50	116	78
28	Jarera Nes	27	114	76
29	Kandorna-Rana	43	116	78
30	Kerala	48	116	78
31	Khakhravala Nes	4	112	76
32	Khambhala	28	114	76
33	Kharavira Nes	19	112	76
34	Khijdad	44	116	78
35	Khirsara	32	114	76
36	Mahira	52	116	78
37	Malek Nes	3	112	76
38	Mokal	47	116	78
39	Morivirda Nes	21	112	76
40	Nerana	53	118	78
41	Padardi	49	116	78
42	Pipaliya	41	116	78
43	Ramgadh	29	114	76
44	Ranava Nes	2	112	76
45	Sajanwada Nes	25	114	76
46	Satvira Nes	1	112	76
47	Shermalki Nes	11	112	76
48	Thoyana	45	116	78
49	Umrivala Nes	20	112	76
50	Vadwala-Rana	42	116	78
51	Valotra	34	114	76
52	Vijfadiya Nes	7	112	76
53	Virpur	40	116	78

TALUKA : RANAVAV

VILLAGE

Amenities and

Location Code No.	Name of village	Total area of the village (in hectares)	Total population and number of households	Amenities available (if not available within the village, a dash(–) is shown in the column and next to it in the brackets, the distance in broad ranges viz., –5 kms, 5–10 kms and 10 + kms of the nearest place where the facility is available is given.)						
				Educational	Medical	Drinking Water (potable)	Post and Telegraph	Day or days of Market/ Hat, if any	Communication, (Bus-Stop, Railway Station, Waterway)	Approach to village
1	2	3	4	5	6	7	8	9	10	11
1	Satvira Nes	+	302 (51)	–(10+ kms)	–(10+ kms)	W	–(10+ kms)	..	–(10+ kms)	KR
2	Ranava Nes	+	65 (11)	–(10+ kms)	–(10+ kms)	W	–(10+ kms)	..	–(10+ kms)	KR
3	Malek Nes	+	27 (4)	–(10+ kms)	–(10+ kms)	W	–(10+ kms)	..	–(10+ kms)	KR
4	*Khakhravala Nes	*	–	–	..	..	–	..	..	..
5	Bhukhbara Nes	+	140 (27)	–(10+ kms)	–(10+ kms)	W	–(10+ kms)	–	–(10+ kms)	KR
6	Ajmapat Nes	+	156 (26)	–(10+ kms)	–(10+ kms)	W	–(10+ kms)	..	–(10+ kms)	KR
7	Vijfadiya Nes	+	50 (8)	–(10+ kms)	–(10+ kms)	W	–(10+ kms)	..	–(10+ kms)	KR
8	Gandiyavad Nes	+	201 (40)	–(–5 kms)	–(10+ kms)	W	–(–5 kms)	–	–(–5 kms)	KR
9	Chhapravala Nes	+	15 (3)	–(10+ kms)	–(10+ kms)	W	–(10+ kms)	–	–(10+ kms)	KR
10	Boriavala Nes	+	92 (16)	–(10+ kms)	–(10+ kms)	W	–(10+ kms)	–	–(10+ kms)	KR
11	Shermalki Nes	+	62 (11)	–(10+ kms)	–(10+ kms)	W	–(10+ kms)	–	–(10+ kms)	KR
12	Dhorivav Nes	+	53 (8)	–(10+ kms)	–(10+ kms)	W	–(10+ kms)	–	–(10+ kms)	KR
13	Dhraphadia Nes	+	38 (5)	–(10+ kms)	–(10+ kms)	W	–(10+ kms)	–	–(10+ kms)	KR
14	Bedawada Nes	+	17 (3)	–(10+ kms)	–(5–10 kms)	W	–(10+ kms)	..	–(10+ kms)	KR
15	Anti Nes	+	66 (16)	–(5–10 kms)	–(5–10 kms)	W	–(5–10 kms)	..	–(5–10 kms)	KR
16	Datania Nes	+	58 (8)	–(10+ kms)	–(10+ kms)	W	–(10+ kms)	–	–(10+ kms)	KR
17	Dhuna Nes	+	6 (1)	–(10+ kms)	–(10+ kms)	W	–(10+ kms)	..	–(10+ kms)	KR
18	Dhoria Nes	+	85 (16)	–(10+ kms)	–(10+ kms)	W	–(10+ kms)	..	–(10+ kms)	KR
19	Kharavira Nes	+	229 (30)	–(10+ kms)	–(10+ kms)	W	–(10+ kms)	–	–(10+ kms)	KR
20	Umrivala Nes	+	48 (9)	–(10+ kms)	–(10+ kms)	W	–(10+ kms)	..	–(10+ kms)	KR
21	Morivirda Nes	+	23 (4)	–(10+ kms)	–(10+ kms)	W	–(10+ kms)	..	–(10+ kms)	KR

+ Uninhabited

* Forest village and hence no separate area figures are available.

DIRECTORY

Land Use

Amenities—*Contd.*			Land use (i. e., area under different types of land use in hectares rounded upto 2 decimal places.)					Remarks (including any place of religious, historical or archaeo-logical interest)	Location Code No.
Nearest town and distance (in km.)	Power Supply	Staple Food	Forest	Irrigated by source	Un-irrigated	Cultu-rable waste (inclu-ding gauchar and groves)	Area not availa-ble for culti-vation		
12	13	14	15	16	17	18	19	20	1
Adityana-10	..	Bajri, Jowar, Rice	--	..	..	..	..	..	1
Adityana-10	..	Bajri, Jowar, Rice	..	..	..	..	..	..	2
Ranavav-17	--	Bajri, Jowar, Rice	..	..	..	..	..	..	3
..	--	..	..	..	..	..	..	--	4
Ranavav-12	..	Bajri, Jowar Rice	--	..	..	..	..	..	5
Ranavav-25	..	Bajri, Jowar, Rice	..	..	..	--	..	..	6
Ranavav-14	--	Bajri, Jowar, Rice	..	--	--	..	..	--	7
Ranavav-15	..	Bajri, Jowar, Rice	..	..	--	--	..	..	8
Ranavav-14	..	Bajri, Jowar, Rice	..	--	--	--	..	..	9
Ranavav-15	..	Bajri, Jowar, Wheat, Rice	..	..	..	..	--	..	10
Ranavav-15	..	Bajri, Jowar, Rice	..	..	..	..	--	..	11
Ranavav-14	..	Bajri, Jowar, Wheat, Rice	..	--	..	..	..	--	12
Ranavav-11	..	Bajri, Jowar, Rice	..	..	..	..	..	..	13
Porbandar-16	..	Bajri, Jowar, Wheat, Rice	..	--	..	..	..	..	14
Ranavav-12	..	Bajri, Jowar, Wheat, Rice	..	..	--	..	..	--	15
Adityana-10	..	Bajri, Jowar, Rice	..	--	--	..	..	..	16
Ranavav-11	..	Bajri, Jowar, Rice	--	..	..	..	--	..	17
Adityana-12	..	Bajri, Jowar, Rice	..	..	..	..	..	..	18
Ranavav-6	..	Bajri, Jowar, Wheat, Rice	..	..	..	..	..	..	19
Ranavav-11	..	Bajri, Jowar, Wheat, Rice	--	--	..	..	..	..	20
Ranavav-12	..	Bajri, Jowar, Wheat, Rice	..	--	--	..	--	--	21

Amenities and

Location Code No.	Name of village	Total area of the village (in hectares)	Total population and number of households	Amenities available (if not available within the village, a dash(-) is shown in the column and next to it in the brackets, the distance in broad ranges viz., -5 kms, 5-10 kms and 10 + kms of the nearest place where the facility is available is given.)						
				Educational	Medical	Drinking Water (potable)	Post and Telegraph	Day or days of Market/ Hat, if any	Communication, (Bus-Stop, Railway Station, Waterway)	Approach to village
1	2	3	4	5	6	7	8	9	10	11
22	Bileshwar	520.93	1,179 (200)	P	-(-5 kms)	W,R	-(-5 kms)	..	BS	PR
23	Hanumangadh	548.02	1,074 (192)	P	-(10+ kms)	W	-(10+ kms)	..	BS	PR
24	Ashiyapat	1,113.94	18) (28)	P	-(10+ kms)	W,R	-(10+ kms)	..	-(-5 kms)	PR
25	Sajanwada Nes	+	177 (29)	-(-5 kms)	-(10+ kms)	W	-(10+ kms)	..	-(-5 kms)	PR
26	Fataltem Nes	+	57 (12)	-(-5 kms)	-(10+ kms)	Tk	-(10+ kms)	..	-(-5 kms)	KR
27	Jarera Nes	+	272 (49)	P	D	W	-(10+ kms)	..	-(-5 kms)	PR
28	Khambhala	1,299.83	811 (135)	P	-(-5 kms)	W,Tk	-(5-10 kms)	..	BS	PR,KR
29	Ramgadh	806.58	778 (118)	P	-(-5 kms)	W	-(-5 kms)	..	BS	KR
30	Bordi	1,211.47	1,923 (282)	P	PHS,FPC	W	Po,Phone	..	BS,RS	KR
31	Dolatgadh	419.98	803 (141)	P	-(10+ kms)	W	-(-5 kms)	..	BS	KR
32	Khirsara	1,427.48	2,195 (377)	P,H	PHS,FPC	W,R	PO	..	BS	PR
33	Daiyar	627.20	961 (147)	P	D	W	PO	..	BS	KR
34	Valotra	943.50	1,520 (228)	P	RP(2)	W,O	PO	..	BS	PR
35	Aniali	1,358.79	1,507 (236)	P	-(10+ kms)	W,Tk	PO	..	BS	KR
36	Bhod	2,218.68	2,518 (395)	P(3)	-(5-10 kms)	W	PO	..	BS	PR
37	Amardad	504.44	3,030 (531)	P	-(-5 kms)	W	PO	..	BS	PR

+ Forest villages and hence no Separate area figures are available.

Amenities—*Contd.*			Land use (i. e., area under different types of land use in hectares rounded upto 2 decimal places.)					Remarks (including any place of religious, historical or archaeological interest)	Location Code No.
Nearest town and distance (in km.)	Power Supply	Staple Food	Forest	Irrigated by Source	Un-irrigated	Culturable waste (including gauchar and groves)	Area not available for cultivation		
12	13	14	15	16	17	18	19	20	1
Ranavav-15E	D EAg	Bajri, Jowar, Wheat	..	T (81.00) W (9.00) WE (72.00)	131.93	45.00	263.00	Bileshvar Mahadev N7; M4; C2; T	22
Ranavav-18	EAg	Bajri, Jowar, Wheat	..	T (53.00) W (2.00) WE (51.00)	460.02	9.00	26.00	N2; M	23
Ranavav-17	EAg	Bajri, Jowar, Wheat	14.00	T (17.00) W (4.00) WE (13.00)	216.00	574.94	292.00	..	24
Ranavav-19	..	Bajri, Jowar, Rice	..	..	..	..	..	..	25
Ranavav-19	..	Bajri, Jowar, Rice	..	..	..	..	..	..	26
Ranavav-12	..	Bajri, Jowar, Rice	..	..	..	..	..	..	27
Ranavav-11	ED,EAg	Bajri, Wheat	..	T (66.00) W (4.00) WE (62.00)	218.00	96.83	919.00	Lake on Barda Hills N2; M; T	28
Ranavav-9	EAg	Bajri, Jowar, Wheat, Rice	..	T (31.00) W (9.00) WE (22.00)	581.58	65.00	129.00	T2	29
Ranavav-11	EAg	Bajri, Jowar, Wheat, Rice	..	T (48.00) W (17.00) WE (31.00)	668.47	404.00	91.00	N5; M2	30
Ranavav-13	EAg	Bajri, Jowar, Wheat, Rice	..	T (24.00) W (2.00) WE (22.00)	326.98	66.00	3.00	..	31
Kutiyana-16	EAg	Bajri, Jowar, Wheat	..	T (108.00) W (13.00) WE (95.00)	1,037.00	149.48	133.00	N34; M5; T2	32
Kutiyana-8	ED,EAg	Bajri, Jowar, Wheat	..	T (104.00) W (4.00) WE (100.00)	318.00	149.00	56.20	N4	33
Kutiyana-15	ED,EAg	Bajri, Jowar, Wheat	..	T (131.00) W (4.00) WE (127.00)	409.50	39.00	364.00	N5; M2; T	34
Ranavav-17	EAg	Bajri, Jowar, Wheat	..	T (84.00) W (36.00) WE (48.00)	768.00	413.79	93.00	N3	35
Ranavav-7	EA	Bajri, Jowar, Wheat	..	T (237.00) W (15.00) WE (222.00)	881.00	737.00	363.68	N4; M; T	36
Ranavav-4	EA	Bajri, Jowar, Wheat	..	T (50.00) W (7.00) WE (43.00)	33.44	101.00	320.00	N15; M8; C	37

Location Code No.	Name of village	Total area of the village (in hectares)	Total population and number of households	Amenities available (if not available within the village, a dash(-) is shown in the column and next to it in the brackets, the distance in broad ranges viz., -5 kms, 5-10 kms and 10 + kms of the nearest place where the facility is available is given.)						
				Educational	Medical	Drinking Water (potable)	Post and Telegraph	Day or days of Market/ Hat, if any	Communication, (Bus-Stop, Railway Station, Waterway)	Approach to village
1	2	3	4	5	6	7	8	9	10	11
38	Digvijaygadh	231.82	315 (51)	P	-(5-10 kms)	W	Phone	--	BS	KR
39	Dharampur	1,840.40	1,953 (375)	P,C	-(5-10 kms)	W	PO	..	BS	PR
40	Virpur	1,000.16	504 (78)	P	-(5-10 kms)	W	-(5-10 kms)	--	BS	PR
41	Pipaliya	1,595.98	660 (111)	P	-(-5 kms)	W	-(-5 kms)	..	BS	KR
42	Vadwala-Rana	2,652.74	3,140 (535)	P(2)	-(10+ kms)	T,W	PO	--	BS	PR
43	Kandorna-Rana	2,702.83	5,474 (889)	P(2),H	PHS,D,FPC, RP	W,R	PTO,Phone	--	BS	PR
44	Khijdad	635.14	1,220 (185)	P	-(-5 kms)	W,R	-(-5 kms)	..	-(-5 kms)	KR
45	Thoyana	1,240.72	2,166 (372)	P	D,RP	T,W	PO	--	BS	PR
46	Bapodar	1,757.32	1,838 (316)	P,H	PHS,FPC	W,Tk	PO	--	BS	KR
47	Mokal	7,537.80	2,576 (425)	P	-(10+kms)	W,Tk	PO	--	BS	KR
48	Kerala	485.48	459 (76)	P	-(10+ kms)	T,Tk	-(-5 kms)	..	BS	KR
49	Padardi	1,823.42	749 (118)	P	-(10+ kms)	T,Tk	-(-5 kms)	..	BS	KR
50	Jambu	619.95	1,032 (166)	P	-(10+ kms)	T,W	PO	..	BS	PR
51	Bhoddar	906.96	2,265 (374)	P,H	RP(2)	W	PO	..	BS	KR
52	Mahira	353.34	712 (116)	P	RP	T,W	-(-5 kms)	--	BS	KR

Amenities—*Contd.*			Land use (i. e., area under different types of land use in hectares rounded upto 2 decimal places.)					Remarks (including any place of religious, historical or archaeo-logical interest)	Loca-tion Code No.
Nearest town and distance (in km.)	Power Supply	Staple Food	Forest	Irrigated by Source	Un-irrigated	Cultu-rable waste (inclu-ding gauchar and groves)	Area not availa-ble for culti-vation		
12	13	14	15	16	17	18	19	20	1
Ranavav-4	EAg	Bajri, Jowar, Wheat	--	T (5.00) W (2.00) WE (3.00)	172.82	53.00	1.00	M	38
Porbandar-5	EO,EAg	Bajri, Jowar, Wheat	124.00	T (28.00) W (9.00) WE (19.00)	212.40	1,464.00	12.00	N5; M4; C; T	39
Porbandar-7	ED,EAg	Bajri, Jowar, Wheat	..	T (25.00) W (4.00) WE (21.00)	318.00	338.16	319.00	M2	40
Ranavav-5	EAg	Bajri, Jowar, Wheat	--	T (31.00) W (8.00) WE (23.00)	373.00	154.98	1,017.00	N; M6	41
Ranavav-11	EA	Bajri, Jowar, Wheat, Rice	--	T (133.00) W (11.00) WE (122.00)	1,897.74	419.00	203.00	N85; C; T2	42
Kutiyana-12	EA	Bajri, Jowar Wheat, Rice	--	T (407.00) W (28.00) WE (379.00)	1,859.00	329.83	107.00	N50; M7; C10; T5	43
Kutiyana-10	EAg	Bajri, Jowar, Wheat	..	T (39.00) W)36.00) WE (3.00)	481.14	50.00	65.00	N; M2; T	44
Kutiyana-15	ED,EAg	Bajri, Jowar, Wheat	1.00	T (91.00) W (10.00) WE (81.00)	937.72	192.00	19.00	N15; M2; C4	45
Ranavav-16	ED,EAg	Bajri, Jowar, Wheat, Rice	--	T (28.00) W (6.00) WE (22.00)	1,138.00	204.32	387.00	N2; T	46
Ranavav-10	ED,EAg	Bajri, Jowar, Wheat, Rice	..	T (800.00) W (42.00) WE (758.00)	1,459.00	720.00	4,558.80	N5; M2	47
Ranavav-16	ED	Bajri, Jowar, Wheat, Rice	--	T (6.00) W (6.00)	344.00	116.48	19.00	N3; M	48
Ranavav-20	ED	Bajri, Jowar, Wheat, Rice	..	T (4.00) W (4.00)	836.42	424.00	579.00	N; M	49
Kutiyana-21	ED,EAg	Bajri, Jowar, Wheat	1.00	T (57.00) W (9.00) WE (48.00)	436.00	110.00	15.95	N5	50
Kutiyana-19	ED,EAg	Bajri, Jowar, Wheat	--	T (55.00) WE (55.00)	731.00	108.00	12.96	N17; M3; C; T	51
Kutiyana-20	ED,EAg	Bajri, Jowar, Wheat, Rice	--	T (16.00) W (3.00) WE (13.00)	252.34	52.00	33.00	N2	52

Amenities and

Location Code No.	Name of village	Total area of the village (in hectares)	Total population and number of households	Amenities available (if not available within the village, a dash(-) is shown in the column and next to it in the brackets, the distance in broad ranges viz.,-5 kms, 5-10 kms and 10 + kms of the nearest place where the facility is available is given.)						
				Educational	Medical	Drinking Water (potable)	Post and Telegraph	Day or days of Market/ Hat, if any	Communication, (Bus-stop, Railway Station, Water way)	Approach to village
1	2	3	4	5	6	7	8	9	10	11
53	Nerana	878.61	935 (160)	P	-(10+ kms)	T	-(-5 kms)	..	BS	KR
	Total	**39,243.51**	**46,716**	**P (34)**	**PHS (4)**					
	Forest area +	**11,592.48**	**(7,744)**	**H (4)**	**D (4)**					
				C (1)	**FPC (4)**					
	Grand Total	**50,835.99**			**RP (7)**					

Note : The figures in the last line indicate Taluka totals. The figures in brackets in this line under Col. 5, 6 and 20 indicate the number of those particular amenities.

Land Use

Amenities—*Contd.*			Land use (i. e., area under different types of land use in hectares rounded upto 2 decimal places.)					Remarks (including any place of religious, historical or archaeo-logical interest)	Location Code No.
Nearest town and distance (in km.)	Power Supply	Staple Food	Forest	Irrigated by Source	Un-irrigated	Cultu-rable waste (inclu-ding gauchar and groves)	Area not availa-ble for culti-vation		
12	13	14	15	16	17	18	19	20	1
Kuliyana-22	ED,EAg	Bajri, Jowar, Wheat, Rice	..	T (30.00) W (16.00) WE (14.00)	688.00	110.00	50.61	N2	53
			140.00	2,789.00	18,186.50	7,675.81	10,452.20	N (276) M (55) C (20) T (19)	

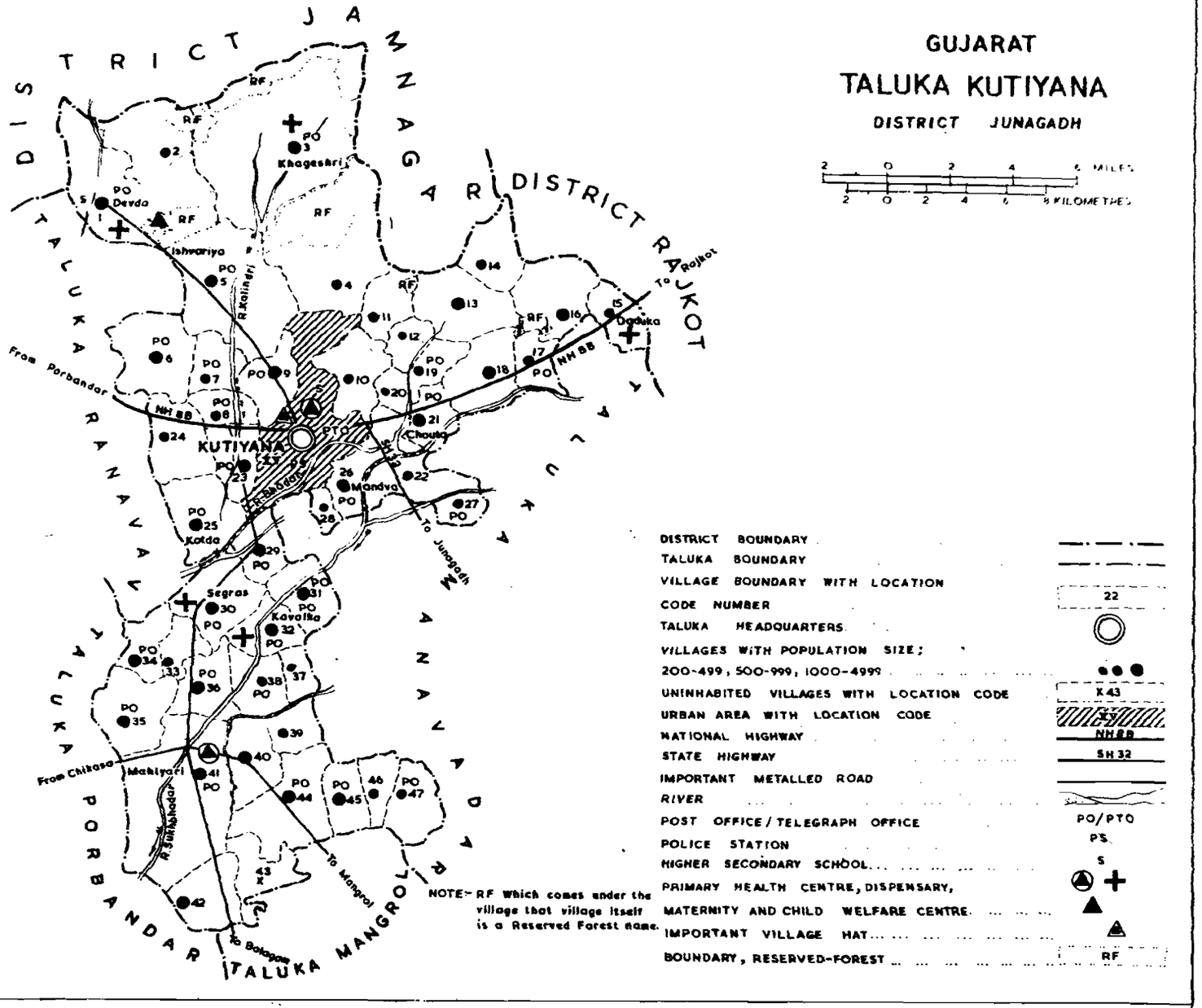
GUJARAT
TALUKA KUTIYANA
DISTRICT JUNAGADH
2 0 2 4 6 MILES
2 0 2 4 6 KILOMETRES
DISTRICT JAMNAGAR
DISTRICT RAJKOT
TALUKA RANAVAV
TALUKA PORBANDAR
TALUKA MANGROL
KUTIYANA
Khagesari
Devda
Ishwariya
Dadika
Chauta
Mandva
Kotda
Segras
Kavalka
Makiyala
From Porbandar
From Chikasa
To Rajkot
To Junagadh
To Mangrol
To Balagam
NH 8B
PTO
PO
PS
RF
R. Kaliangri
R. Bakadiya
R. Sukhabadar
NOTE:- RF Which comes under the village that village itself is a Reserved Forest name.
DISTRICT BOUNDARY
TALUKA BOUNDARY
VILLAGE BOUNDARY WITH LOCATION CODE NUMBER
TALUKA HEADQUARTERS
VILLAGES WITH POPULATION SIZE; 200-499, 500-999, 1000-4999
UNINHABITED VILLAGES WITH LOCATION CODE
URBAN AREA WITH LOCATION CODE
NATIONAL HIGHWAY
STATE HIGHWAY
IMPORTANT METALLED ROAD
RIVER
POST OFFICE / TELEGRAPH OFFICE
POLICE STATION
HIGHER SECONDARY SCHOOL
PRIMARY HEALTH CENTRE, DISPENSARY, MATERNITY AND CHILD WELFARE CENTRE
IMPORTANT VILLAGE HAT
BOUNDARY, RESERVED-FOREST
22
K 43
NH 8B
SH 32
PO/PTO
PS
S
RF

TALUKA
KUTIYANA

ALPHABETIC LIST OF VILLAGES

10. KUTIYANA TALUKA

Sl. No.	Name of Village	Location Code No.	Page No. Part A Village Directory	Page No. Part B Primary Census Abstract
1	2	3	4	5
1	Amar	6	124	82
2	Amipur	42	128	84
3	Baloch	24	126	82
4	Bavlavadar	7	124	82
5	Bhadula	47	128	84
6	Bhogsar	33	126	82
7	Bildi	17	124	82
8	Chhatrava	34	126	82
9	Choliyana	8	124	82
10	Chouta	21	126	82
11	Daduka	15	124	82
12	Devda	1	124	82
13	Dharsan	38	128	84
14	Dhruvala	4	124	82
15	Farer	45	128	84
16	Gadhvana	37	128	84
17	Gokaran	19	126	82
18	Hamadpara	10	124	82
19	Helabeli	11	124	82
20	Ishvariya	5	124	82
21	Jamra	35	126	82
22	Junej	46	128	84
23	Kadegi	44	128	84
24	Kansavad	36	128	84
25	Kantol	27	126	82
26	Katwana	28	126	82
27	Kavalka	32	126	82
28	Khageshri	3	124	82
29	Khunpur	12	124	82
30	Kotda	25	126	82
31	Mahiyari	41	128	84
32	Mohbatpura	9	124	82
33	Mal	23	126	82
34	Malanka	14	124	82
35	Mandva	26	126	82
36	Moddar	31	126	82
37	Motoghed	43	128	84
38	Paswali	29	126	82
39	Ramnagar	2	124	82
40	Revadra	39	128	84
41	Roghada	18	126	82
42	Segras	30	126	82
43	Sindhpur	13	124	82
44	Tarkhai	40	128	84
45	Teri	20	126	82
46	Thepda	22	126	82
47	Vadala	16	124	82

Amenities and

Location Code No.	Name of village	Total area of the village (in hectares)	Total population and number of households	Amenities available (if not available within the village, a dash(-) is shown in the column and next to it in the brackets, the distance in broad ranges viz., -5 kms, 5-10 kms and 10+ kms of the nearest place where the facility is available is given.)						
				Educational	Medical	Drinking Water (potable)	Post and Telegraph	Day or days of Market/ Hat, if any	Communication, (Bus-stop, Railway Station, Waterway)	Approach to village
1	2	3	4	5	6	7	8	9	10	11
1	Devda	3,005.85	3,732 (647)	P,H PUC	MH,PHS,D, FPC,RP, CHW(2)	T,W,R	PO,Phone	..	BS	PR,KR
2	Ramnagar	1,421.33	961 (135)	P	CHW	W	-(5-10 kms)	..	BS	KR
3	Khageshri	5,434.05	4,805 (775)	P,H	PHS,FPC,RP, CHW	W,HP	PO	..	BS	KR
4	Dhruvala	1,318.06	906 (144)	P	-(5-10 kms)	W	-(5-10 kms)	..	BS	KR
5	Ishvariya	3,153.10	2,430 (405)	P,H	PHS,FPC, SMP,CHW	W,HP,R	PO	..	BS	KR
6	Amar	1,451.67	1,748 (312)	P	PHS,FPC,RP SMP,CHW	W,HP,R	PO	..	BS	KR
7	Bavlavadar	640.46	936 (137)	P	-(5-10 kms)	W,R	PO	..	BS	KR
8	Choliyana	386.52	585 (94)	P	-(-5 kms)	W,R	PO	..	BS	PR
9	Mahobatpura	827.26	1,928 (309)	P	-(-5 kms)	TW,R	PO	..	BS	KR
10	Hamadpara	802.56	970 (153)	P	-(-5 kms)	W	-(-5 kms)	..	BS	KR
11	Helabeli	729.56	529 (89)	P	-(5-10 kms)	W	-(5-10 kms)	..	BS	KR
12	Khunpur	415.69	327 (49)	P	-(-5 kms)	W,HP,R	-(-5 kms)	..	BS	KR
13	Sindhpur	1,498.39	1,295 (185)	P	-(10+ kms)	W,HP	-(5-10 kms)	..	BS	KR
14	Malanka	958.74	997 (145)	P	-(10+ kms)	W	-(10+ kms)	..	BS	KR
15	Daduka	616.06	700 (103)	P	D	W,,R	-(5-10 kms)	..	BS	PR
16	Vadala	1,236.13	1,071 (159)	P	-(5-10 kms)	W,Tk	-(-5 kms)	..	BS	KR
17	Bildi	649.36	860 (139)	P	PHS,FPC	W,HP,R	PO	..	BS	PR

Amenities—*Contd.*			Land use (i. e., area under different types of land use in hectares rounded upto 2 decimal places.)					Remarks (including any place of religious, historical or archaeo-logical interest)	Location Code No.
Nearest town and distance (in km.)	Power Supply	Staple Food	Forest	Irrigated by source	Un-irrigated	Cultu-rable waste (inclu-ding gauchar and groves)	Area not availa-ble for culti-vation		
12	13	14	15	16	17	18	19	20	1
Kutiyana-19	EA	Bajri, Wheat, Rice	5.00	T (500.00) W (200.00) WE (300.00)	1,520.00	980.85	..	N60	1
Kutiyana-24	EAg,EO	Bajri, Jowar, Wheat, Rice	..	T (100.00) W (30.00) WE (70.00)	660.00	661.33	..	N2; T	2
Kutiyana-16	EA	Bajri, Jowar, Wheat, Rice	873.05	T (294.00) W (94.00) WE (200.00)	1,864.00	2,275.00	128.00	N30; M1; T3	3
Kutiyana-9	EAg	Bajri, Jowar, Wheat, Rice	40.00	T (41.00) WE (41.00)	329.00	740.00	168.06	N3; M	4
Kutiyana-10	EA	Bajri, Wheat	194.00	T (98.00) W (40.00) WE (58.00)	1,559.00	917.00	385.10	N28; M2; T	5
Kutiyana-13	EA	Bajri, Wheat	..	T (654.00) W (454.00) WE (200.00)	687.00	95.67	15.00	N9; M2	6
Kutiyana-6	EA	Bajri, Jowar, Wheat, Rice	12.00	T (36.00) W (36.00)	431.00	156.00	5.46	N2; M2; T2	7
Kutiyana-6	EAg	Bajri, Jowar, Wheat, Rice	..	T (44.00) WE (44.00)	294.00	48.52	..	N; M	8
Kutiyana-3	EA	Bajri, Wheat, Rice	..	T (263.00) W (121.00) WE (142.00)	218.00	263.00	83.26	N15; M6 T2	9
Kutiyana-3	EAg	Bajri, Jowar. Wheat, Rice	..	T (75.00) W (41.00) WE (34.00)	550.56	133.00	44.00	N2	10
Kutiyana-9	EA	Bajri, Jowar, Wheat, Rice	..	T (39.00) W (39.00)	448.00	151.56	91.00	..	11
Kutiyana-12	ED,EAg	Bajri, Jowar, Wheat, Rice	..	T (61.00) W (40.00) WE (21.00)	251.00	34.00	69.69	..	12
Kutiyana-11	ED,EAg	Bajri, Jowar, Wheat,	245.00	T (390.00) W (160.00) WE (230.00)	520.00	155.39	188.00	N	13
Kutiyana-12	EAg	Bajri, Jowar, Wheat, Rice	..	T (50.00) W (24.00) WE (26.00)	551.00	196.00	161.74	N	14
Kutiyana-17	EAg	Bajri, Jowar, Wheat, Rice	..	T (48.00) W (48.00)	500.00	57.06	11.50	N	15
Kutiyana-15	..	Bajri, Jowar, Wheat, Rice	..	T (23.00) W (23.00)	678.13	335.00	200.00	N2	16
Kutiyana-12	EAg	Bajri, Jowar, Wheat, Rice	..	T (40.00) W (20.00) WE (20.00)	241.00	214.00	154.36	N3; M; C2	17

Location Code No.	Name of village	Total area of the village (in hectares)	Total population and number of households	Amenities available (if not available within the village, a dash(-) is shown in the column and next to it in the brackets, the distance in broad ranges viz., -5 kms, 5-10 kms and 10 + kms of the nearest place where the facility is available is given.)						
				Educational	Medical	Drinking Water (potable)	Post and Telegraph	Day or days of Market/ Hat, if any	Communication, (Bus-Stop, Railway Station, Waterway)	Approach to village
1	2	3	4	5	6	7	8	9	10	11
18	Roghada	1,090.14	1,078 (164)	P	-(-5 kms)	W,HP,R	-(10+ kms)	..	BS	PR
19	Gokaran	564.81	949 (145)	P	PHS,FPC, CHW	T,W,R	PO	..	BS	KR
20	Teri	355.05	374 (58)	P	-(5-10 kms)	W,R	-(-5 kms)	..	BS	KR
21	Chouta	738.02	2,295 (334)	P	RP,CHW	T,W,R	PO	..	BS	PR,KR
22	Thepda	237.17	873 (128)	P	CHW	T,W,R	-(-5 kms)	..	BS	KR
23	Mal	1,008.57	1,137 (176)	P	-(-5 kms)	W,R	PO	..	BS	KR
24	Baloch	1,046.31	712 (109)	P	-(5-10 kms)	W,HP	-(-5 kms)	..	BS	KR
25	Katda	1,365.57	2,730 (376)	P	-(5-10 kms)	W	PO	..	BS	KR
26	Mandva	1,005.42	2,412 (388)	P	PHS,FPC, RP(2),CHW	T,W	PO,Phone	..	BS	KR
27	Kantol	887.56	907 (164)	P	-(10+ kms)	W	PO	..	BS	PR
28	Katwana	277.17	496 (75)	P	-(-5 kms)	W	-(-5 kms)	..	-(-5 kms)	KR
29	Paswali	666.04	1,797 (284)	P	PHS,FPC, CHW	T,W,Tk, R	PO	..	BS	KR
30	Segras	1,277.75	1,650 (254)	P	D	T,R	PO	..	BS	KR
31	Moddar	891.05	1,393 (239)	P	-(-5 kms)	W	PO	..	BS	KR
32	Kavalka	761.17	1,290 (206)	P	D,RP	T,W	PO	..	BS	KR
33	Bhogsar	453.37	582 (103)	P	-(5-10 kms)	T,W,Tk, R	-(-5 kms)	..	BS	PR,KR
34	Chhatrava	669.30	1,539 (250)	P	PHS,FPC	T,W,Tk R	PO	..	BS	PR,KR
35	Jamra	1,460.43	1,481 (250)	P	-(5-10 kms)	T,W,Tk, R	PO	..	BS	KR

Land Use

Amenities—*Contd.*			Land use (i. e., area under different types of land use in hectares rounded upto 2 decimal places.)					Remarks (including any place of religious, historical or archaeo-logical interest)	Location Code No.
Nearest town and distance (in km.)	Power Supply	Staple Food	Forest	Irrigated by Source	Un-irrigated	Cultu-rable waste (inclu-ding gauchar and groves)	Area not availa-ble for culti-vation		
12	13	14	15	16	17	18	19	20	1
Kutiyana-7	ED.EAg	Bajri, Jowar, Wheat, Rice	..	T (74.00) W (41.00) WE (33.00)	678.00	195.00	143.14	N; M	18
Kutiyana-10	EA	Bajri, Jowar, Wheat, Rice	..	T (70.00) W (51.00) WE (19.00)	389.00	95.00	10.81	Gokarneshwar Mahadev N4; M4	19
Kutiyana-6	ED,EAg	Bajri, Jowar, Wheat, Rice	..	T (39.00) W (32.00) WE (7.00)	251.05	21.00	44.00	N4; M	20
Kutiyana-5	ED,EAg	Bajri, Jowar, Wheat, Rice	..	T (220.00) W (163.00) WE (57.00)	310.00	74.02	134.00	N20; M5	21
Kutiyana-4	ED,EAg	Bajri, Jowar, Wheat	..	T (69.00) WE (69.00)	113.00	21.00	34.17	N5	22
Kutiyana-5	ED,EAg	Bajri, Wheat, Rice	..	T (100.00) W (60.00) WE (40.00)	717.00	144.00	47.57	N2	23
Kutiyana-6	EA	Bajri, Jowar, Wheat, Rice	..	T (72.00) W (72.00)	786.00	154.31	34.00	N; M2; T	24
Kutiyana-9	ED,EAg	Bajri Jowar, Wheat, Rice	..	T (71.00) W (40.00) WE (31.00)	1,001.00	220.00	73.57	N3; M2; C	25
Kutiyana-3	ED,EAg	Bajri, Jowar, Wheat	..	T (276.00) W (239.00) WE (37.00)	586.42	75.00	68.00	N30; M3; T	26
Kutiyana-18	..	Bajri, Jowar, Wheat, Rice	..	T (26.00) W (26.00)	770.56	64.00	27.00	..	27
Kutiyana-4	EAg	Bajri, Jowar, Wheat, Rice	..	T (15.00) W (15.00)	205.00	57.17	..	..	28
Kutiyana-7	ED,EAg	Bajri, Jowar, Wheat	..	T (197.00) W (194.00) WE (3.00)	308.00	101.00	60.04	..	29
Kutiyana-22	EAg	Bajri, Jowar, Wheat	..	..	1,142.00	39.75	96.00	N9; M3	30
Kutiyana-8	EA	Bajri, Jowar, Wheat, Rice	..	T (49.00) W (29.00) WE (20.00)	712.00	18.05	112.00	N4	31
Kutiyana-14	EA	Bajri, Jowar, Wheat	..	..	641.17	..	120.00	N2	32
Kutiyana-15	EA	Bajri, Jowar, Wheat, Rice	..	..	391.00	41.00	21.37	N	33
Kutiyana-15	EA	Bajri, Jowar, Wheat, Rice	..	..	542.00	87.30	40.00	N2; M	34
Bantwa-18	EA	Bajri, Jowar, Wheat, Rice	..	..	1,358.00	..	102.43	N3	35

Location Code No.	Name of village	Total area of the village (in hectares)	Total population and number of households	Amenities available (if not available within the village, a dash(-) is shown in the column and next to it in the brackets, the distance in broad ranges viz.,-5 kms, 5-10 kms and 10 + kms of the nearest place where the facility is available is given.)						
				Educational	Medical	Drinking Water (potable)	Post and Telegraph	Day or days of Market/ Hat, if any	Communication, (Bus-stop, Railway Station, Water way)	Approach to village
1	2	3	4	5	6	7	8	9	10	11
36	Kansavad	910.88	1,181 (213)	P	-(-5 kms)	T,Tk	PO	..	BS	KR
37	Gadhvana	410.05	456 (76)	P	-(10+ kms)	T	-(-5 kms)	..	BS	KR
38	Dharsan	815.19	933 (145)	P	-(-5 kms)	T	PO	-	BS	KR
39	Revadra	581.56	516 (80)	P	-(-5 kms)	T	-(-5 kms)	-	BS	KR
40	Tarkhai	951.22	1,033 (169)	P	-(-5 kms)	T	-(10+ kms)	-	BS	KR
41	Mahiyari	3,759.71	4,095 (713)	P,H	PHC,FPC	T,Tk	PO	-	BS	KR
42	Amipur	1,043.12	1,101 (162)	P	-(5-10 kms)	T,Tk,O	-(10+ kms)	..	BS	KR
43	*Motoghed	1,402.27	..	..	..	..	..	..	..	..
44	Kadegi	1,651.83	1,656 (267)	P	-(-5 kms)	T,W	PO	-	BS	PR,KR
45	Farer	755.84	1,189 (179)	P	CHW	W,Tk	PO	..	BS	PR,KR
46	Junej	496.55	521 (80)	P	CHW	W	-(-5 kms)	..	BS	KR
47	Bhadula	936.57	642 (104)	P	PHS,FPC	W,Tk,Hp	PO	-	BS	KR
	Total	53,014.48	61,798 (9,871)	P (46) H (4) PUC (1)	MH (1) PHC (1) PHS (10) D (5) FPC (11) RP (7) SMP (2) CHW (13)					

* Uninhabited

Note: The figures in the last line indicate Taluka totals. The figures in brackets in this line under Col. 5,6 and 20 indicate the number of those particular amenities.

DIRECTORY

Land Use

Amenities—*Contd.*			Land use (i.e. area under different types of land use in hectares rounded upto 2 decimal places.)					Remarks (including any place of religious, historical or archaeological interest)	Location Code No.
Nearest town and distance (in km.)	Power Supply	Staple Food	Forest	Irrigated by Source	Unirrigated	Culturable waste (including gauchar and groves)	Area not available for cultivation		
12	13	14	15	16	17	18	19	20	1
Bantwa-15	EA	Bajri, Jowar, Wheat, Rice	..	..	800.88	110.00	..	N10; M1 T	36
Bantwa-15	..	Bajri, Jowar, Wheat	..	..	369.00	6.05	35.00	N3; M. T	37
Bantwa-11	..	Bajri, Jowar, Wheat, Rice	..	..	730.00	72.00	13.19	N2	38
Bantwa-13	EA	Bajri, Jowar, Wheat, Rice	..	..	560.56	21.00	..	N	39
Bantwa-12	ED	Jowar, Wheat, Rice	..	..	811.40	140.22	..	N5; M3	40
Bantwa-18	ED	Bajri, Jowar, Wheat Rice	..	..	3,374.00	195.71	190.00	N25; M4; C1 T4	41
Bantwa-25	ED	Bajri, Jowar, Wheat, Rice	..	..	895.00	41.00	107.12	N5; M3	42
..	..	..	..	..	1,346.00	39.00	17.27	..	43
Bantwa-10	ED,EAg	Bajri, Jowar, Wheat	..	T (89.00) W (49.00) WE (40.00)	1,214.00	332.83	16.00	N5; M3; T	44
Bantwa-8	ED,EAg	Bajri, Jowar, Wheat, Rice	..	T (99.00) W (81.00) WE (18.00)	559.84	68.00	29.00	N2	45
Bantwa-6	ED,EAg	Bajri, Jowar, Wheat, Rice	..	T (66.00) WE (66.00)	370.00	52.00	8.55	N2; M2	46
Bantwa-5	ED,EAg	Bajri, Jowar, Wheat, Rice	..	T (41.00) W (25.00) WE (16.00)	809.00	81.57	5.00	N2; M2	47
			1,369.05	4,329.00	34,042.17	9,980.36	3,293.90	N (313) M (78) C (4) T (18)	

GUJARAT
TALUKA MANAVADAR
DISTRICT JUNAGADH

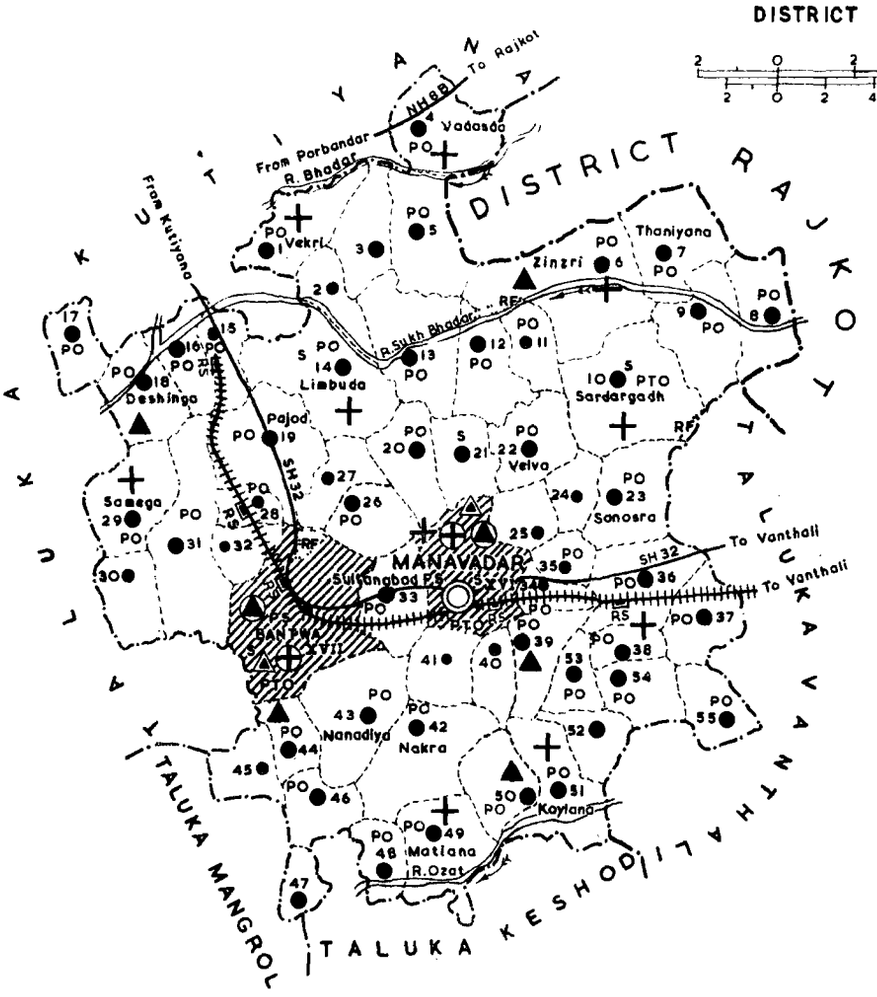

DISTRICT BOUNDARY	
TALUKA BOUNDARY	
VILLAGE BOUNDARY WITH LOCATION CODE NUMBER	30
TALUKA HEADQUARTERS	
VILLAGES WITH POPULATION SIZE: 200-499, 500-999, 1 000-4999	
URBAN AREA WITH LOCATION CODE	
NATIONAL HIGHWAY	NH 8 B
STATE HIGHWAY	SH 32
IMPORTANT METALLED ROAD	
RAILWAY LINE WITH STATION, METRE GAUGE	RS
RIVER	
POST OFFICE / TELEGRAPH OFFICE	PO / PTO
HIGHER SECONDARY SCHOOL	S
POLICE STATION	PS
HOSPITAL, PRIMARY HEALTH CENTRE, DISPENSARY, MATERNITY AND CHILD WELFARE CENTRE	

NOTE:- RF Which comes under the village that village itself is a Reserved Forest name.

IMPORTANT VILLAGE MARKET	
BOUNDARY, RESERVED-FOREST	RF

TALUKA
MANAVADAR

ALPHABETIC LIST OF VILLAGES

11. MANAVADAR TALUKA

Sl. No.	Name of Village	Location Code No.	Page No. Part A Village Directory	Page No. Part B Primary Census Abstract
1	2	3	4	5
1	Ambaliya	48	138	90
2	Bhalechda	34	136	88
3	Bhalgam	28	136	88
4	Bhindora	5	134	88
5	Bhitana	45	138	90
6	Bodka	37	138	90
7	Buri	20	136	88
8	Chikhlodra	17	134	88
9	Chudva	9	134	88
10	Dadva	26	136	88
11	Dagad	35	136	88
12	Deshinga	18	134	88
13	Eklera	32	136	88
14	Galvav	36	138	90
15	Gana	3	134	88
16	Indra	13	134	88
17	Jambuda	25	136	88
18	Jilana	21	136	88
19	Katakpara	38	138	90
20	Khadiya	8	134	88
21	Khakhavi	41	138	90
22	Kodavav	31	136	88
23	Kotoi	52	138	90
24	Kothariya	39	138	90
25	Koylana	51	138	90
26	Limbuda	14	134	88
27	Mandodra	50	138	90
28	Marmath	16	134	88
29	Matiana	49	138	90
30	Mitadi	40	138	90
31	Nakra	42	138	90
32	Nanadiya	43	138	90
33	Nandarkha	53	140	90
34	Padardi	47	138	90
35	Pajod	19	136	88
36	Piplana	55	140	90
37	Rafala	27	136	88
38	Ronki	24	136	88
39	Samega	29	136	88
40	Sanosra	23	136	88
41	Saradiya	15	134	88
42	Sarangpipli	54	140	90
43	Sardargadh	10	134	88
44	Sherdi	12	134	88
45	Sitana	44	138	90
46	Sultanabad	33	136	88
47	Thaniyana	7	134	88
48	Thapala	30	136	88
49	Untadi	11	134	88
50	Vada	2	134	88
51	Vadala	46	138	90
52	Vadasda	4	134	88
53	Vekri	1	134	88
54	Velva	22	136	88
55	Zinzri	6	134	88

Location Code No.	Name of village	Total area of the village (in hectares)	Total population and number of households	Amenities available (if not available within the village, a dash(-) is shown in the column and next to it in the brackets, the distance in broad ranges viz., -5 kms, 5-10 kms and 10 + kms of the nearest place where the facility is available is given.)						
				Educational	Medical	Drinking Water (potable)	Post and Telegraph	Day or days of Market/ Hat, if any	Communication, (Bus-Stop, Railway Station, Waterway)	Approach to village
1	2	3	4	5	6	7	8	9	10	11
1	Vekri	1,080.20	2,191 (320)	P	D	T,W,R	PO	..	BS	PR
2	Vada	568.30	714 (131)	P	-(10+ kms)	T,W	-(-5 kms)	..	BS	KR
3	Gana	911.92	1,112 (175)	P	RP,CHW	W	-(-5 kms)	..	BS	KR
4	Vadasda	1,285.68	2,252 (415)	P,H	PHS,D,FPC	T,W	PO	..	BS	PR,KR
5	Bhindora	1,026.34	1,628 (231)	P	CHW,O	T,W	PO	..	BS	KR
6	Zinzri	2,026.32	2,713 (470)	P,H	CWC,PHS, D,FPC	T,W,R	PO	..	BS	PR,KR
7	Thaniyana	1,347.10	2,000 (333)	P,H	RP,O	T,W,Hp	PO,Phone	..	BS	KR
8	Khadiya	1,083.66	1,620 (268)	P	-(5-10 kms)	W	PO	..	BS	KR
9	Chudva	1,376.25	1,684 (275)	P	CHW	T,W,Hp	PO,Phone	..	BS	KR
10	Sardargadh	2,152.74	4,369 (719)	P(2),H, PUC,O	PHS,D,FPC, RP,(2), CHW(4)	T,W,TW	PTO,Phone	..	BS	PR,KR
11	Untadi	676.02	703 (121)	P	CHW	T,W	PO,Phone	..	BS	KR
12	Sherdi	1,048.24	1,357 (205)	P	RP,CHW	T,W,Hp	PO	..	BS	KR
13	Indra	1,447.95	1,910 (322)	P,H	RP,CHW	T,W,R	PO	..	BS	KR
14	Limbuda	2,053.91	2,978 (543)	P,H, PUC	PHS,D,FPC, RP(2),CHW(2)	T,W	PO,Phone	..	BS	KR
15	Saradiya	445.18	580 (92)	P	CHW	W	PO	..	BS,RS	PR,KR
16	Marmath	861.71	1,700 (270)	P	RP,CHW	T,W	PO	..	BS	PR,KR
17	Chikhlodra	651.63	1,544 (237)	P	CHW	T,W	PO	..	BS	KR
18	Deshinga	937.99	1,494 (263)	P	CWC,PHS, FPC,CHW	T,W	PO	..	BS	KR

DIRECTORY

Land Use

Amenities—*Contd.*			Land use (i. e., area under different types of land use in hectares rounded upto 2 decimal places.)					Remarks (including any place of religious, historical or archaeological interest)	Location Code No.
Nearest town and distance (in km.)	Power Supply	Staple Food	Forest	Irrigated by Source	Un-irrigated	Cultu-rable waste (inclu-ding gauchar and groves)	Area not availa-ble for culti-vation		
12	13	14	15	16	17	18	19	20	1
Kutiyana-13	ED,EAg	Bajri, Jowar, Wheat, Rice	--	T (94.00) W (94.00)	921.00	65.20	..	N5; M	1
Bantwa-12	..	Bajri, Wheat, Rice	..	T (14.00) W (14.00)	483.00	35.30	36.00	N4; M	2
Manavadar-15	EA	Bajri, Jowar, Wheat, Rice	..	T (87.00) W (87.00)	681.00	87.00	56.92	N3. M	3
Kutiyana-14	EA	Bajri, Jowar, Wheat, Rice	--	T (71.00) W (71.00)	1,019.68	94.00	101.00	N3; M2	4
Manavadar-16	EAg	Bajri, Jowar, Wheat	..	T (165.00) W (65.00) WE (100.00)	692.00	106.34	63.00	N14; M3	5
Manavadar-16	EA	Bajri, Jowar, Wheat, Rice	..	T (341.00) W (41.00) WE (300.00)	1,196.00	116.32	373.00	N50; M5; T3	6
Manavadar-16	EA	Bajri, Jowar, Wheat, Rice	..	T (171.00) W (100.00) WE (71.00)	996.00	112.00	68.10	N3; M6; C; T4	7
Manavadar-20	ED	Bajri, Jowar, Wheat, Rice	--	T (205.00) W (205.00)	753.66	122.00	3.00	N25; M5 T2	8
Manavadar-14	EA	Bajri, Jowar, Wheat, Rice	..	T (194.00) W (94.00) WE (100.00)	1,077.00	78.00	27.25	N15; M3; T2	9
Manavadar-10	EA	Bajri, Jowar, Wheat, Rice	..	T (280.00) W (100.00) WE (180.00)	1,545.00	191.74	136.00	N200; M10. C; T10	10
Manavadar-14	ED,EAg	Bajri, Whaet, Rice	64.00	T (45.00) W (45.00)	310.00	119.02	138.00	N10; M5	11
Manavadar-10	ED	Bajri, Wheat, Rice	41.00	T (188.00) GC (188.00)	575.00	116.24	128.00	N20; M9	12
Manavadar-13	ED,EO	Bajri, Jowar, Wheat, Rice	..	T (49,00) W (49.00)	1,205.00	103.00	90.95	N14; M7; T	13
Bantwa-11	EA	Bajri, Jowar, Wheat, Rice	24.00	T (80.00) W (19.00) WE (61.00)	1,800.00	..	149.91	N100; M15; T2	14
Bantwa-13	EA	Bajri, Wheat, Rice	--	T (50,00) W (50.00)	363.18	32.00	..	N2	15
Kutiyana-12	EA	Bajri, Wheat, Rice	--	T (80.00) W (20.00) WE (60.00)	633.00	79.71	69.00	N2	16
Kutiyana- 4	EA	Bajri, Wheat, Rice	..	T (79.00) W (29,00) WE (50.00)	409.63	130.00	33.00	N3; T	17
Kutiyana-15	EA	Bajri, Wheat, Rice	..	T(92.00) W (32.00) WE (60.00)	721.00	100.00	24.99	N4; T2	18

TALUKA : MANAVADAR

VILLAGE

Amenities and

Location Code No.	Name of village	Total area of the village (in hectares)	Total population and number of household	Amenities available (if not available within the village, a dash(-) is shown in the column and next to it in the brackets, the distance in broad ranges viz.,-5 kms, 5-10 kms and 10 + kms of the nearest place where the facility is available is given.)						
				Educational	Medical	Drinking Water (potable)	Post and Telegraph	Day or days of Market/ Hat, if any	Communication, (Bus-stop, Railway Station, Water way)	Approach to village
1	2	3	4	5	6	7	8	9	10	11
19	Pajod	1,681.24	2,939 (496)	P,H	-(5-10 kms)	T,W	PO,Phone	..	BS	PR,KR
20	Buri	973.34	1,415 (223)	P,H	-(-5 kms)	T,W,Tk, Hp	PO,Phone	..	BS	KR
21	Jilana	754.81	1,301 (197)	P,H,PUC	CHW	T,W,Hp	-(-5 kms)	..	BS	KR
22	Velva	1,311.37	2,280 (343)	P,H	CHW	W,Hp	PO,Phone	..	BS	PR,KR
23	Sanosra	1,835.51	2,851 (488)	P,H	PHS,FPC, RP(3),SMP, O(2)	T,W,Tk, Hp	PO,Phone	..	BS	PR
24	Ronki	521.85	738 (106)	P	-(5-10 kms)	T,W	-(5-10 kms)	..	BS	KR
25	Jambuda	631.80	706 (100)	P	-(5-10 kms)	W,TW,S	-(-5 kms)	..	BS	KR
26	Dadva	776.97	1,014 (166)	P	CHW	T,W	PO	..	BS	PR,KR
27	Rafala	717.34	878 (139)	P,H	CHW	T,W,Hp	-(-5 kms)	..	BS	PR,KR
28	Bhalgam	465.58	788 (131)	P	CHW	T,W,R	PO	..	BS,RS	KR
29	Samega	1,339.10	2,135 (355)	P,H	D	T,W,Tk	PO,Phone	..	BS	PR,KR
30	Thapala	830.42	987 (162)	P	-(-5 kms)	W	Phone	..	BS	KR
31	Kodvav	1,775.93	1,811 (324)	P,H	RP,CHW	T,W,R	PO,Phone	..	BS	KR
32	Eklera	411.08	234 (43)	P	-(-5 kms)	W	-(-5 kms)	..	BS	PR
33	Sultanabad	984.40	2,214 (382)	P	-(-5 kms)	T,W,Hp	PO,Phone	..	BS	PR,KR
34	Bbalechda	370.57	478 (78)	P	CHW	W,Hp	PO	..	-(-5 kms)	KR
35	Dagad	482.35	628 (98)	P	-(-5 kms)	T,W,Hp	PO	..	BS	PR,KR

Amenities—*Contd.*			Land use (i. e., area under different types of land use in hectares rounded upto 2 decimal places.)					Remarks (including any place of religious, historical or archaeological interest)	Location Code No.
Nearest town and distance (in km.)	Power Supply	Staple Food	Forest	Irrigated by source	Un-Irrigated	Cultu-rable waste (including gauchar and groves)	Area not available for cultivation		
12	13	14	15	16	17	18	19	20	1
Bantwa-5	EA	Bajri, Wheat, Rice	8.00	T (283.00) W (283.00)	1,246.24	--	144.00	N75; M10 C2; T5	19
Manavadar-5	ED,EAg	Bajri, Wheat, Rice	7.00	T (121.00) W (80.00) WE (41.00)	661.00	54.34	130.00	N45; M4; T	20
Manavadar-6	ED,EAg	Bajri, Jowar, Wheat	..	T (199.00) W (162.00) WE (37.00)	373.00	63.00	119.81	N25; M5; T2	21
Manavadar-4	EA	Bajri Jowar, Wheat, Rice	..	T (149.00) W (66.00) WE (83.00)	1,059.37	51.00	52.00	N25; M; C6; T	22
Manavadar-8	EA	Bajri, Jowar, Wheat, Rice	--	T (187.00) WE (187.00)	1,385.0[illegible]	183.51	80.00	N50; M33; T	23
Manavadar-5	ED,EAg	Bajri, Wheat, Rice	..	T (180.00) W (57.00) WE (123.00)	191.85	42.00	108.00	N31; M	24
Manavadar-2	ED,EAg	Bajri, Jowar, Wheat, Rice	..	T (161.00) W (31.00) WE (130.00)	262.00	52.00	156.80	N2; M3	25
Bantwa-3	ED,EAg	Bajri, Wheat, Rice	32.00	T (54.00) W (22.00) WE (32.00)	592.00	42.97	56.00	N7; M8	26
Bantwa-3	ED,EAg	Bajri, Wheat, Rice	8.00	T (51.00) W (20.00) WE (31.00)	497.34	51.00	110.00	N9	27
Bantwa-5	ED,EAg	Bajri, Jowar, Wheat	..	T (41.00) W (19.00) WE (22.00)	358.00	59.58	7.00	N7	28
Bantwa-9	EA	Bajri, Jowar, Wheat, Rice	--	T (38.00) W (36.00) WE (2.00)	1,174.00	79.00	48.10	N37; M2	29
Bantwa-9	ED	Bajri, Jowar, Wheat	..	T (45.00) W (45.00)	676.00	80.42	29.00	N15; M2; T	30
Bantwa-7	EA	Bajri, Wheat	1.00	T (186.00) W (121.00) WE (65.00)	1,353.00	103.00	132.93	N40; M10; C ;T2	31
Bantwa-4	EAg	Bajri, Wheat, Rice	--	T (24.00) WE (24.00)	209.00	11.00	167.08	N2	32
Manavadar-3	EA	Bajri, Wheat, Rice	..	T (87.00) WE (87.00)	758.00	71.40	68.00	N20; M5; T2	33
Manavadar-2	ED,EAg	Bajri, Wheat, Rice	--	T (3.00) WE (3.00)	303.00	36.00	28.57	N4; M3; T	34
Manavadar-3	EAg	Bajri, Jowar, Wheat, Rice	--	T (127.00) W (20.00) WE (107.00)	242.35	41.00	72.00	N; M	35

Location Code No.	Name of village	Total area of the village (in hectares)	Total population and number of households	Amenities available (if not available within the village, a dash(-) is shown in the column and next to it in the brackets, the distance in broad ranges viz., -5 kms, 5-10 kms and 10 + kms of the nearest place where the facility is available is given.)						
				Educational	Medical	Drinking Water (Potable)	Post and Telegraph	Day or days of Market/ Hat, if any	Communication, (Bus-Stop, Railway Station, Waterway)	Approach to village
1	2	3	4	5	6	7	8	9	10	11
36	Galvav	871.01	1,310 (209)	P,H	-(-5 kms)	T,W,Hp	PO	..	BS,RS	PR
37	Bodka	949.07	1,815 (285)	P	RP,CHW	T,W,Tk, Hp,R	PO	...	BS	KR
38	Katakpara	538.34	1,220 (216)	P	D	W,Tk,Hp	PO	..	BS	PR,KR
39	Kotharlya	831.16	1,471 (230)	P,H	CWC,RP, CHW	T,W,Hp	PO,Phone	..	BS	KR
40	Mitadi	525.20	899 (160)	P	CHW	T,W,N	Phone	..	BS	KR
41	Khakhavi	*	244 (35)	P	CHW	W	-(-5 kms)	..	BS	KR
42	Nakra	1,746.54	2,762 (377)	P,H	PHS,FPC, CHW	T,W,TW, Hp	PO,Phone	..	BS	KR
43	Nanadiya	1,668.99	2,966 (488)	P,H	-(5-10 kms)	T,W	PO,Phone	..	BS	KR
44	Sitana	646.38	1,293 (198)	P,H	CWC,PHS, FPC,RP,CHW	T,W,Hp	PO	...	BS	KR
45	Bhitana	671.16	871 (123)	P	CHW	T,W	-(5-10kms)	..	BS	KR
46	Vadala	805.12	1,024 (172)	P	CHW	T,W	PO	..	BS	PR,KR
47	Padardi	377.42	1,059 (167)	P	CHW	T,W,R	-(5-10 kms)	..	BS	KR
48	Ambaliya	563.05	1,303 (194)	P	PHS,FPC	W,Hp	PO	..	BS	KR
49	Matiana	1,254.72	2,985 (420)	P	D	T,W,TW,R	PO,Phone	..	BS	KR
50	Mandodra	822.84	1,798 (265)	P	CWC,CHW	T,W,S	PO,Phone	..	BS	PR,KR
51	Koylana	1,323.82	3,371 (509)	P	D.CHW(2)	T,W	PO,Phone	..	BS	KR
52	Kotdi	778.58	1,280 (182)	P	-(10+ kms)	W,Hp	-(10+ kms)	..	BS	PR,KR

* Area of the Khakhavi village is included in the area of the town Manavadar

Amenities—*Contd.*			Land use (i. e., area under different types of land use in hectares rounded upto 2 decimal places.)					Remarks (including any place of religious, historical or archaeological interest)	Location Code No.
Nearest town and distance (in km.)	Power Supply	Staple Food	Forest	Irrigated by Source	Unirrigated	Culturable waste (including gauchar and groves)	Area not available for cultivation		
12	13	14	15	16	17	18	19	20	1
Manavadar-6	EA	Bajri, Wheat, Rice	..	T (139.00) W (80.00) WE (59.00)	647.00	70.00	15.01	N20; M20; T	36
Manavadar-10	EA	Bajri, Jowar, Wheat, Rice	..	T (116.00) W (102.00) WE (14.00)	731.07	92.00	10.00	M5; M2; T	37
Junagadh-9	EA	Bajri, Wheat, Rice	..	T (46.00) W (6.00) WE (40.00)	486.00	6.34	..	N2; M5; T	38
Manavadar-5	ED,EAg	Bajri, Wheat	..	T (6.00) WE (6.00)	725.16	67.00	33.00	N10; M3	39
Manavadar-2	EA	Bajri, Jowar, Wheat	10.00	T (63.00) W (20.00) WE (43.00)	415.00	1.00	36.20	N3; M8	40
Manavadar-3	..	Bajri, Jowar, Wheat	..	..	--	..	..	..	41
Bantwa-6	ED,EAg	Bajri, Wheat, Rice	..	T (38.00) WE (38.00)	1,488.00	174.54	46.00	N50; M11; T	42
Bantwa-5	ED,EAg	Bajri, Wheat, Rice	..	T (343.00) W (43.00) WE (300.00)	1,096.00	156.00	73.99	N351 M14; T4	43
Bantwa-8	EA	Bajri, Jowar, Wheat, Rice	..	T (1.00) WE (1.00)	553.38	71.00	21.00	N21; M3; T3	44
Bantwa-8	EA	Bajri, Jowar, Wheat, Rice	..	T (5.00) W (5.00)	600.00	57.16	9.00	N9; M	45
Bantwa-9	EA	Bajri, Jowar, Wheat, Rice	..	T (87.00) W (80.00) WE (7.00)	519.00	69.00	130.12	N12; M2	46
Bantwa-11	..	Bajri, Jowar, Wheat, Rice	..	T (111.00) W (111.00)	210.42	35.00	21.00	N4	47
Bantwa-10	EA	Bajri, Jowar, Wheat, Rice	..	T (120.00) W (40.00) WE (40.00) TWE (40.00)	348.00	74.00	21.05	N7; M2; T	48
Bantwa-11	ED,EAg	Bajri, Jowar, Wheat, Rice	--	T (108.00) W (50.00) WE (58.00)	947.00	172.72	27.00	N2; M; C; T	49
Manavadar-8	ED,EAg	Bajri, Jowar, Wheat, Rice	--	T (57.00) W (32.00) WE (25.00)	51.00	654.84	60.00	N5; M; C	50
Manavadar-12	EA	Bajri, Jowar, Wheat	--	T (973.00) WE (973.00)	106.00	63.00	181.82	N151 M31 T	51
Manavadar-9	ED,EAg	Bajri, Wheat, Rice	--	T (202.00) W (162.00) WE (40.00)	467.00	97.58	12.00	N2; M; T	52

Amenities and

Location Code No.	Name of village	Total area of the village (in hectares)	Total population and number of household	Amenities available (if not available within the village, a dash(-) is shown in the column and next to it in the brackets, the distance in broad ranges viz., -5 kms, 5-10 kms and 10 + kms of the nearest place where the facility is available is given.)						
				Educational	Medical	Drinking Water (potable)	Post and Telegraph	Day or days of Market/ Hat, if any	Communication, (Bus-Stop, Railway Station, Waterway)	Approach to village
1	2	3	4	5	6	7	8	9	10	11
53	Nandarkha	593.13	1,033 (168)	P	-(5-10 kms)	W, Hp	PO	..	BS	KR
54	Sarangpipli	722.32	1,402 (232)	P,H	PHS,FPC, RP	TW,S,N	PO,Phone	..	BS	PR,KR
55	Piplana	831.48	1,964 (304)	P	-(5-10 kms)	W,R	PO	..	BS	KR
	Total	53,365.13	88,016 (14,155)	P (56) H (20) PUC (3) O (1)	CWC (5) PHS (10) D (9) FPC (10) RP (17) SMP (1) CHW (35) O (4)					

Note: The figures in the last line indicate Taluka totals. The figures in brackets in this line under Col. 5, 6 and 20 indicate the number of those particular amenities.

Land Use

Amenities—*Contd.*			Land use (i. e., area under different types of land use in hectares rounded upto 2 decimal places.)					Remarks (including any place of religious, historical or archaeo-logical interest)	Location Code No.
Nearest town and distance (in km.)	Power Supply	Staple Food	Forest	Irrigated by Source	Un-irrigated	Cultu-rable waste (inclu-ding gauchar and groves)	Area not availa-ble for culti-vation		
12	13	14	15	16	17	18	19	20	1
Manavadar-8	ED,EAg	Bajri, Wheat, Rice	..	T (192.00) W (162.00) WE (30.00)	338.13	57.00	6.00	N3; M; T2	53
Manavadar-10	EA	Bajri, Wheat, Rice	..	T (32.00) W (24.00) WE (8.00)	613.00	58.32	19.00	N3; M41 T	54
Manavadar-15	EA	Bajri, Jowar, Wheat, Rice	3.00	T (258.00) W (58.00) R (200.00)	405.48	165.00	..	N101 M2	55
			198.00	7,118.00	37,468.94	4,850.59	3,729.60	N (1,062) M (245) C (13) T (61)	

GUJARAT

TALUKA VANTHALI

DISTRICT JUNAGADH

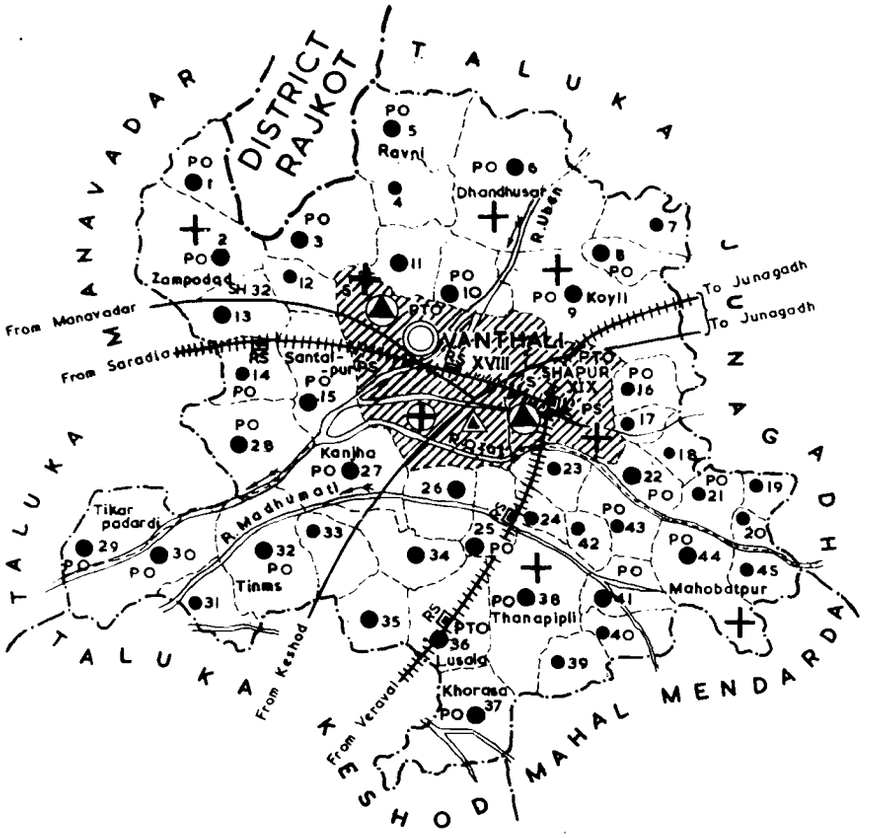

DISTRICT BOUNDARY	
TALUKA / MAHAL BOUNDARY	
VILLAGE BOUNDARY WITH LOCATION CODE NUMBER	12
TALUKA HEADQUARTERS	
VILLAGES WITH POPULATION SIZE : 200-499, 500-999, 1000-4999	
URBAN AREA WITH LOCATION CODE	XVIII
STATE HIGHWAY	SH 32
IMPORTANT METALLED ROAD	
RAILWAY LINE WITH STATION, METRE GAUGE	RS
RIVER	
POST OFFICE / TELEGRAPH OFFICE	PO/PTO
HIGHER SECONDARY SCHOOL	S
POLICE STATION	PS
HOSPITAL, PRIMARY HEALTH CENTRE, DISPENSARY	
IMPORTANT VILLAGE MARKET	

TALUKA
VANTHALI

ALPHABETIC LIST OF VILLAGES

12. VANTHALI TALUKA

Sl. No.	Name of Village	Location Code No.	Page No. Part A Village Directory	Page No. Part B Primary Census Abstract
1	2	3	4	5
1	Akha	30	148	94
2	Balot	10	146	94
3	Bandhda	24	148	94
4	Bantiya	3	146	94
5	Barwala	4	146	94
6	Bhatiya	41	148	96
7	Bodka	42	148	96
8	Dhandhusar	6	146	94
9	Dhan Fuliya	22	146	94
10	Dungri	1	146	94
11	Gadoi	33	148	94
12	Ganthila	43	148	96
13	Ghantiya	12	146	94
14	Ghudvadar	19	146	94
15	Kajaliyala Mota	25	148	94
16	Kajaliyala Nana	23	148	94
17	Kanjha	27	148	94
18	Kanjhadi	26	148	94
19	Khokharda	34	148	94
20	Khorasa	37	148	96
21	Khumbhdi	35	148	94
22	Koyli	9	146	94
23	Lushala	36	148	96
24	Luvarsar	17	146	94
25	Mahobatpur	44	150	96
26	Meghpur	14	146	94
27	Nagadiya	39	148	96
28	Nandarakhi (Ranijividi)	8	146	94
29	Naredi	13	146	94
30	Navada	28	148	94
31	Navlakhi	11	146	94
32	Ravni	5	146	94
33	Raypur	20	146	94
34	Santalpur	15	146	94
35	Selra	18	146	94
36	Sendarda	31	148	94
37	Sonardi	21	146	94
38	Sukhpur	45	150	96
39	Thana Pipli	38	148	96
40	Tikar Padardi	29	148	94
41	Tinmas	32	148	94
42	Umatwada	7	146	94
43	Vadla	16	146	94
44	Vaspada	40	148	96
45	Zampodad	2	146	94

TALUKA : VANTHALI

VILLAGE

Amenities and

Location Code No.	Name of village	Total area of the village (in hectares)	Total population and number of households	Amenities available (if not available within the village, a dash(-) is shown in the column and next to it in the brackets, the distance in broad ranges viz.,-5 kms, 5-10 kms and 10 + kms of the nearest place where the facility is available is given.)						
				Educational	Medical	Drinking Water (potable)	Post and Telegraph	Day or days of Market/ Hat, if any	Communication, (Bus-stop, Railway Station, Water way)	Approach to village
1	2	3	4	5	6	7	8	9	10	11
1	Dungri	552.69	1,122 (187)	P	CHW	T,W	PO	..	BS	PR,KR
2	Zampodad	1,338.87	2,331 (383)	P,H	PHS,D,FPC	T,W	PO,Phone	..	BS	PR
3	Bantiya	924.82	1,065 (159)	P,H	CHW	T,W,R	PO,Phone	..	BS	PR
4	Barwala	609.38	520 (82)	P	-(5-10 kms)	W	-(-5 kms)	..	BS	KR
5	Ravni	1,102.33	2,177 (318)	P,H	-(5-10 kms)	W	PO	..	BS	PR
6	Dhandhusar	2,364.39	4,427 (717)	P	PHS,D,FPC, CHW	T,W,R	PO,Phone	..	BS	PR
7	Umatwada	433.38	635 (95)	P	-(5-10 kms)	W,Hp	-(-5 kms)	..	BS	PR
8	Nandarakhi (Ranijividi)	507.38	1,183 (189)	P,H	PHS,FPC	T,W,Hp	PO,Phone	..	BS	PR
9	Koyli	1,637.19	2,802 (436)	P,H	D,CHW	W	PO,Phone	..	BS	PR
10	Balot	639.16	1,760 (265)	P	RP,CHW	T,W,R	PO	..	BS	KR
11	Navlakhi	552.29	1,061 (170)	P	-(5-10 kms)	W	-(5-10 kms)	..	BS	KR
12	Ghantiya	437.10	617 (84)	P	-(5-10 kms)	W	-(-5 kms)	..	BS	KR
13	Naredi	738.60	1,296 (190)	P	RP,CHW	W,Hp,N	-(-5 kms)	..	BS	PR
14	Meghpur	578.30	723 (129)	P	CHW	W,Hp	PO	..	BS,RS	KR
15	Santalpur	982.97	2,334 (371)	P	RP(2),CHW(2)	T,W,R	PO,Phone	..	BS	KR
16	Vadla	457.69	995 (163)	P,O	RP	W,Hp	PO,Phone	..	BS	PR
17	Luvarsar	247.71	648 (109)	P	-(-5 kms)	T,W	Phone	..	BS	PR
18	Selra	225.78	450 (67)	P	-(5-10 kms)	W	-(5-10 kms)	..	BS	KR
19	Ghudvadar	301.40	583 (88)	P	CHW	W	Phone	..	BS	KR
20	Raypur	348.36	648 (116)	P	CHW	W,Hp,R	-(5-10 kms)	..	BS	KR
21	Sonardi	332.52	957 (146)	P	CHW	W,R,F	PO	..	BS	KR
22	Dhan Fuliya	882.29	2,148 (339)	P	CHW	W,Hp,R, C	PO,Phone	..	BS	KR

DIRECTORY

Land Use

Amenities—*Contd.*			Land use (i.e. area under different types of land use in hectares rounded upto 2 decimal places.)					Remarks (including any place of religious, historical or archaeological interest)	Location Code No.
Nearest town and distance (in km.)	Power Supply	Staple Food	Forest	Irrigated by Source	Unirrigated	Culturable waste (including gauchar and groves)	Area not available for cultivation		
12	13	14	15	16	17	18	19	20	1
Vanthali-16	EA	Bajri, Wheat, Rice	..	T (134.00) WE (134.00)	334.00	60.00	24.69	N10; M3; T2	1
Vanthali-13	EA	Bajri, Jowar, Wheat, Rice	..	T (180.00) WE (180.00)	929.00	165.87	64.00	N24; M7; T	2
Vanthali-19	ED,EO	Bajri, Jowar, Wheat, Rice	4.00	T (80.00) W (80.00)	697.00	86.00	57.82	N3; M; T	3
Vanthali-9	EA	Bajri, Wheat, Rice	..	T (112.00) WE (112.00)	389.38	87.00	21.00	M	4
Vanthali-11	EA	Bajri, Wheat, Rice	..	T (268.00) WE (268.00)	649.00	135.33	50.00	N4; M3; T2	5
Vanthali-9	EA	Bajri, Jowar, Wheat, Rice	..	T (399.00) WE (399.00)	1,565.39	260.00	140.00	Shiv temple and Hari Vav N17; M4; C2; T3	6
Junagadh-8	ED,EAg	Bajri, Wheat, Rice	..	T (85.00) WE (85.00)	291.00	32.00	25.38	M	7
Junagadh-8	EA	Bajri, Jowar, Wheat, Rice	..	T (123.00) WE (123.00)	326.00	43.38	15.00	N; M6; T5	8
Vanthali-5	EA	Bajri, Wheat, Rice	..	T (473.00) WE (473.00)	1,003.00	113.00	48.19	N25; M15; T	9
Vanthali-4	EA	Bajri, Jowar, Wheat, Rice	..	T (188.00) WE (188.00)	323.16	105.00	23.00	N5; T	10
Vanthali-5	EA	Bajri, Wheat, Rice	..	T (129.00) WE (129.00)	349.00	57.29	17.00	N4	11
Vantbali-9	EA	Bajri, Jowar, Wheat, Rice	..	T (44.00) WE (44.00)	310.00	19.00	64.10	N2, M	12
Vanthali-10	EA	Bajri, Jowar, Wheat, Rice	..	T (131.00) WE (131.00)	480.00	77.00	50.60	N3; M2; T2	13
Vanthali-8	EA	Bajri, Jowar, Wheat, Rice	..	T (98.00) WE (98.00)	397.30	67.00	16.00	N3	14
Vanthali-8	EA	Bajri, Wheat, Rice	23.00	T (239.00) WE (239.00)	543.00	110.97	67.00	N15; M5; T	15
Junagadh-9	EA	Bajri, Wheat, Rice	..	T (107.00) WE (107.00)	264.00	56.00	30.69	N12; M7; T	16
Shapur-3	EA	Bajri, Wheat, Rice	..	T (69.00) WE (69.00)	121.71	38.00	19.00	N6; M3; C; T2	17
Shapur-5	ED,EAg	Bajri, Jowar, Wheat, Rice	..	T (51.00) WE (51.00)	131.00	34.78	9.00	N3; M	18
Junagadh-10	EA	Bajri, Jowar, Wheat, Rice	..	T (71.00) WE (71.00)	182.00	27.00	21.40	N4; M2	19
Shapur-7	EA	Bajri, Wheat, Rice	..	T (61.00) WE (61.00)	217.00	28.36	42.00	N3	20
Shapur-6	EA	Bajri, Jowar, Wheat, Rice	..	T (93.00) WE (93.00)	186.52	21.00	32.00	N6; M	21
Vanthali-9	EA	Bajri, Jowar, Wheat, Rice	..	T (241.00) WE (241.00)	459.00	73.00	109.29	Fair is held at dargah N7; M2; T	22

Location Code No.	Name of village	Total area of the village (in hectares)	Total population and number of households	Amenities available (if not available within the village, a dash(-) is shown in the column and next to it in the brackets, the distance in broad ranges viz., -5 kms, 5-10 kms and 10 + kms of the nearest place where the facility is available is given.)						
				Educational	Medical	Drinking Water (potable)	Post and Telegraph	Day or days of Market/ Hat, if any	Communication, (Bus-Stop, Railway Station, Waterway)	Approach to village
1	2	3	4	5	6	7	8	9	10	11
23	Kajaliyala Nana	518.09	856 (123)	P	-(-5 kms)	W,R	-(-5 kms)	..	BS	KR
24	Bandhda	254.28	816 (120)	P	-(5-10 kms)	W,R	-(5-10 kms)	..	BS,RS	KR
25	Kajaliyala Mota	618.90	1,710 (274)	P	RP(2),CHW	W,Hp,R	PO	..	BS	KR
26	Kanjhadi	641.59	1,232 (187)	P	PHS, FPC, CHW	W,R,N	-(-5 kms)	..	BS	KR
27	Kanjha	1,154.21	4,410 (702)	P,H	FPC,CHW(3)	W,TW	PO,Phone	..	BS	PR
28	Navada	1,093.53	1,961 (312)	P,H	RP,CHW	W,Hp,R	PO,Phone	..	BS	KR
29	Tikar Padardi	760.06	2,392 (339)	P,H	PHS FPC, RP,CHW	W,Hp,R	PO	..	BS	KR
30	Akha	1,150.23	1,961 (284)	P	CHW	T,W,R	PO	..	BS	KR
31	Sendarda	513.51	869 (153)	P,O	-(-5 kms)	W,Hp,R	-(10+ kms)	..	BS	KR
32	Tinmas	1,299.32	2,629 (439)	P,H	RP,CHW(3)	W,R	PO	..	BS	KR
33	Gadoi	623.05	843 (129)	P	-(5-10 kms)	W	-(5-10 kms)	..	BS	PR,KR
34	Khokharda	763.57	1,046 (140)	P	-(5-10 kms)	W,R	-(5-10 kms)	..	BS	PR
35	Khumbhdi	624.43	1,052 (211)	P	-(5-10 kms)	W,R	-(5-10 kms)	..	BS	KR
36	Lushala	978.07	2,308 (374)	P,H	PHS,FPC	T,W,Hp	PTO,Phone	..	BS,RS	PR
37	Khorasa	1,319.32	2,204 (366)	P,H	RP,SMP, CHW,O	T,W,R	PO,Phone	..	BS	PR,KR
38	Thana Pipli	1,718.56	3,965 (637)	P,H,O	PHS,D.FPC, RP,CHW(5)	T,W,Hp	PO,Phone	..	BS	KR
39	Nagadiya	514.51	801 (137)	P	CHW	T,W	-(-5 kms)	..	BS	KR
40	Vaspada	516.10	891 (143)	P	CHW	T,W,Hp	-(-5 kms)	..	BS	KR
41	Bhatiya	575.64	1,040 (168)	P	CHW	W,Hp,R	PO,Phone	..	BS	KR
42	Bodka	314.87	832 (128)	P	-(5-10 kms)	W,R	-(5-10 kms)	..	BS	KR
43	Ganthila	330.37	642 (92)	P	-(-5 kms)	W,R	PO,Phone	..	BS	KR

Land Use

Amenities—*Contd.*			Land use (i. e., area under different types of land use in hectares rounded upto 2 decimal places.)					Remarks (including any place of religious, historical or archaeo-logical interest)	Location Code No.
Nearest town and distance (in km.)	Power Supply	Staple Food	Forest	Irrigated by Source	Un-irrigated	Cultu-rable waste (inclu-ding gauchar and groves)	Area not availa-ble for culti-vation		
12	13	14	15	16	17	18	19	20	1
Shapur-2	ED,EAg	Bajri, Wheat, Rice	..	T (104.00) WE (104.00)	308.00	49.09	57.00	N3; M	23
Shapur-4	ED,EAg	Bajri, Wheat, Rice	..	T (50.00) WE (50.00)	167.28	18.00	19.00	N4; M	24
Vanthali 7	EA	Bajri, Wheat, Rice	..	T (227.00) WE (227.00)	263.00	62.00	66.90	N10; M5	25
Vanthali-6	ED,EAg	Bajri, Jowar, Wheat, Rice	..	T (138.00) WE (138.00)	391.00	52.59	60.00	N3; M8; T	26
Vanthali-5	EA	Bajri, Wheat, Rice	..	T (344.00) WE (344.00)	611.21	114.00	85.00	N20; M2 T3	27
Vanthali-11	EA	Bajri, Wheat, Rice	..	T (431.00) WE (431.00)	492.00	145.00	25.53	N4; M4; T2	28
Manavadar-15	EA	Bajri, Jowar, Wheat, Rice	..	T (150.00) WE (150.00)	403.00	147.06	60.00	N12; M5; T	29
Keshod-15	EA	Bajri, Jowar, Wheat, Rice	..	T (311.00) WE (311.00)	646.00	78.23	115.00	N3; M; T	30
Keshod-12	EAg	Bajri, Wheat, Rice	..	T (145.00) WE (145.00)	210.00	102.00	56.51	N4; M2	31
Vanthali-12	EA	Bajri, Wheat, Rice	..	T (200.00) W (150.00) WE (50.00)	869.00	166.32	64.00	N10; M	32
Vanthali-8	ED,EAg	Bajri, Jowar, Wheat, Rice	..	T (69.00) WE (69.00)	435.00	77.00	42.05	N2; M; T	33
Vanthali-7	EA	Bajri, Wheat, Rice	..	T (137.00) WE (137.00)	536.57	82.00	8.00	N3 M4. C; T	34
Vanthali-9	ED,EAg	Bajri, Wheat, Rice	..	T (97.00) WE (97.00)	444.00	71.43	12.00	N4; M	35
Vanthali-12	EA	Bajri, Wheat, Rice	..	T (150.00) WE (150.00)	660.00	94.07	74.00	N30; M; C	36
Vanthali-16	EA	Bajri, Jowar, Wheat, Rice	..	T (334.00) WE (334.00)	794.00	118.00	73.32	N14; M4; T	37
Vanthali-15	EA	Bajri, Jowar, Wheat, Rice	..	T (328.00) WE (328.00)	1,186.56	83.00	121.00	N85; M5; C4; T3	38
Vanthali-18	EA	Bajri, Jowar, Wheat, Rice	..	T (162.00) WE (162.00)	286.00	52.51	14.00	N3; M2	39
Manavadar-12	EA	Bajri, Jowar, Wheat, Rice	..	T (121.00) WE (121.00)	312.00	41.00	42.10	N2; M2	40
Vanthali-14	ED,EAg	Bajri, Jowar, Wheat, Rice	10.00	T (227.00) W (100.00) WE (127.00)	232.00	64.00	42.64	N3	41
Shapur-4	EA	Bajri, Wheat, Rice	..	T (77.00) W (27.00) WE (50.00)	189.00	37.87	11.00	N7; M3; T	42
Shapur-7	ED,EAg	Bajri, Jowar, Wheat, Rice	..	T (229.00) WE (229.00)	121.00	41.00	39.37	N4; M; T	43

Amenities and

Location Code No.	Name of village	Total area of the village (in hectares)	Total population and number of households	Amenities available (if not available within the village, a dash(-) is shown in the column and next to it in the brackets, the distance in broad ranges viz., -5 kms, 5-10 kms and 10 + kms of the nearest place where the facility is available is given.)						
				Educational	Medical	Drinking Water (Potable)	Post and Telegraph	Day or days of Market/ Hat, if any	Communication, (Bus-Stop, Railway Station, Waterway)	Approach to village
1	2	3	4	5	6	7	8	9	10	11
44	Mahobatpur	984.01	2,499 (429)	P,H	PHS,D,FPC,	T,W,C	PO,Phone	..	BS	KR
45	Sukhpur	444.77	757 (97)	P	CHW	W,Hp,R	Phone	..	BS	KR
	Total	33,905.59	68,198 (10,787)	P (45) H (13) O (3)	PHS (8) D (5) FPC (9) RP (12) SMP (1) CHW (34) O (1)					

Note: The figures in the last line indicate Taluka totals. The figures in brackets in this line under Col. 5,6 and 20 indicate the number of those particular amenities.

Land Use

Amenities—*Contd.*			Land use (i. e., area under different types of land use in hectares rounded upto 2 decimal places.)					Remarks (including any place of religious, historical or archaeo-logical interest)	Location Code No.
Nearest town and distance (in km.)	Power Supply	Staple Food	Forest	Irrigated by Source	Un-irrigated	Cultu-rable waste (inclu-ding gauchar and groves)	Area not availa-ble for culti-vation		
12	13	14	15	16	17	18	19	20	1
Shapur-7	EA	Bajri, Jowar, Wheat, Rice	..	T (215.00) W (160.00) WE (55.00)	593.00	102.01	74.00	N9; T	44
Shapur-7	EA	Bajri, Wheat, Rice	..	T (85.00) WE (85.00)	270.00	38.00	51.77	N4; M3; T4	45
			37.00	7,607.00	20,567.08	3,533.16	2,161.35	N (409) M (121) C (9) T (44)	

GUJARAT
MAHAL BHESAN
DISTRICT JUNAGADH

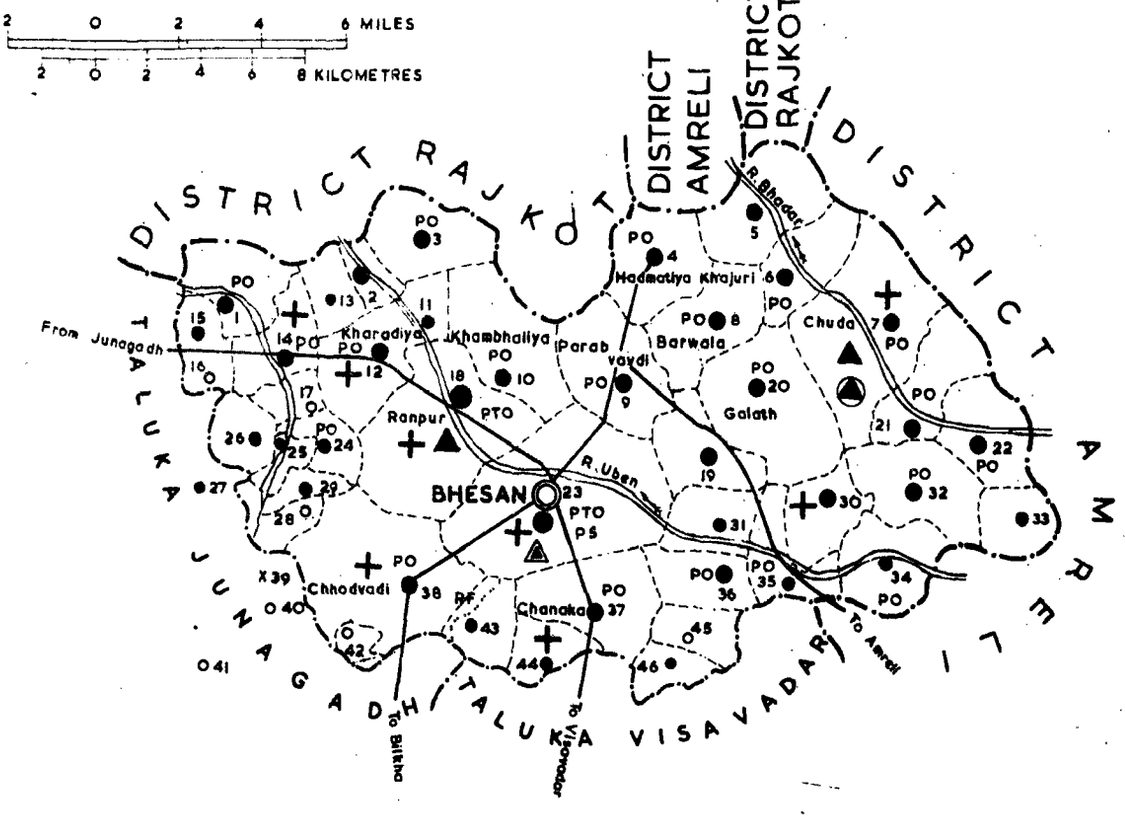

DISTRICT BOUNDARY. . . . . —·—·—

TALUKA/MAHAL BOUNDARY . . . . . —·—·—

VILLAGE BOUNDARY WITH LOCATION CODE NUMBER. 30

TALUKA/MAHAL HEADQUARTERS . . . . . ◎

VILLAGES WITH POPULATION SIZE : BELOW 200, 200-499, 500-999, 1000-4999, 5000 & ABOVE. . . . ○ ● ● ● ●

UNINHABITED VILLAGES WITH LOCATION CODE. . . X39

IMPORTANT METALLED ROAD . . . . . ═══

RIVER . . . . . ≈≈≈

POST OFFICE / TELEGRAPH OFFICE. . . . . PO/PTO

POLICE STATION . . . . . PS

PRIMARY HEALTH CENTRE, DISPENSARY, MATERNITY AND CHILD WELFARE CENTRE . . . . . ◓ + ▲

IMPORTANT VILLAGE HAT. . . . . △

BOUNDARY, RESERVED-FOREST . . . . . RF

NOTE :- RF Which comes under the village that village itself is a Reserved Forest name.

MAHAL
BHESAN

ALPHABETIC LIST OF VILLAGES

13. BHESAN MAHAL

Sl. No.	Name of Village	Location Code No.	Page No. Part A Village Directory	Page No. Part B Primary Census Abstract
1	2	3	4	5
1	Bamangadh	3	156	100
2	Barwala	8	156	100
3	Bhatgam	2	156	100
4	Bhesan	23	158	100
5	Chanaka	37	158	102
6	Chhodvadi	38	158	102
7	Chuda	7	156	100
8	Damrala	33	158	100
9	Dhari Gundali Juni	30	158	100
10	Dhari Gundali Navi	35	158	100
11	Dholwa	6	156	100
12	Dudhala	17	156	100
13	Galath	20	158	100
14	Gorakhpur	44	160	102
15	Gorviyali	34	158	100
16	Gujariya Mota	46	160	102
17	Gujariya Nana	45	160	102
18	Hadmatiya Khajuri	4	156	100
19	Hadmatiya Khakhra	21	158	100
20	Hadmatiya Vishal	1	156	100
21	Kalagadba	27	158	100
22	Kariya	24	158	100
23	Khambhaliya	10	156	100
24	Kharachiya	12	156	100
25	Malida	26	158	100
26	Mandva	11	156	100
27	Mathura Thana	41	160	102
28	Mendpara	14	156	100
29	Morwada	32	158	100
30	Parab Vavdi	9	156	100
31	Paswala	25	158	100
32	Patla	15	156	100
33	Paturan	16	156	100
34	Patwad	28	158	100
35	Pipaliya Tadka	31	158	100
36	Rafaliya	19	156	100
37	Ranpur	18	156	100
38	Ranshivav	40	158	102
39	Ratanpara	39	158	102
40	Samat Para	29	158	100
41	Sankrda	5	156	100
42	Sardarpar	22	158	100
43	Sukhpur	13	156	100
44	Umrali	36	158	102
45	Vaghaniya Nava	42	160	102
46	Vandarvad	43	160	102

Amenities and

Location Code No.	Name of village	Total area of the village (in hectares)	Total population and number of households	Amenities available (if not available within the village, a dash(-) is shown in the column and next to it in the brackets, the distance in broad ranges viz., -5 kms, 5-10 kms and 10+ kms of the nearest place where the facility is available is given.)						
				Educational	Medical	Drinking Water (potable)	Post and Telegraph	Day or days of Market/ Hat, If any	Communication, (Bus-Stop, Railway Station, Waterway)	Approach to village
1	2	3	4	5	6	7	8	9	10	11
1	Hadmatiya Vishal	1,228.11	1,745 (275)	P	RP,CHW	W,Hp,R	PO	..	BS	KR
2	Bhatgam	576.14	1,744 (332)	P	-(5-10 kms)	T,W,Hp, R	-(5-10 kms)	..	BS	KR
3	Bamangadh	1,173.55	1,641 (244)	P	PHS FPC, RP,CHW	W,Hp	PO	..	BS	KR
4	Hadmatiya Khajuri	1,265.91	1,536 (211)	P	RP,CHW	W,Hp,R, O	PO	..	BS	PR,KR
5	Sankrola	1,320.39	1,335 (184)	P	PHS,FPC, CHW,O	Hp	-(-5 kms)	..	BS	KR
6	Dholwa	1,035.91	1,608 (237)	P	RP,CHW	W,Hp	PO,Phone	..	BS	KR
7	Chuda	2,663.11	4,257 (636)	P,H,O	MCW,MH, CW(),PHC,D,FPC	W,Hp	PO,Phone	..	BS	KR
8	Barwala	1,261.71	2,067 (291)	P,H	-(5-10 kms)	W,Hp,R	PO	..	BS	KR
9	Parab Vavdi	1,561.39	2,056 (290)	P	PHS,FPC,RP	W,Hp,R	PO	..	BS	KR
10	Khambhaliya	1,767.27	2,528 (370)	P	RP,CHW	W,Hp	PO,Phone	..	BS	KR
11	Mandva	433.15	734 (103)	P	-(-5 kms)	W,R,O	-(-5 kms)	..	BS	KR
12	Kharachiya	1,308.66	2,129 (322)	P	D	T,W,Hp, R	PO	..	BS	KR
13	Sukhpur	343.76	439 (71)	P	-(-5 kms)	W,Hp	-(-5 kms)	..	BS	KR
14	Mendpara	768.77	1,532 (240)	P	D,RP,CHW	T,W,Hp, R	PO	..	BS	KR
15	Patla	347.01	825 (131)	P	RP	W,Hp	-(-5 kms)	..	BS	KR
16	Paturan	+	3 (3)	-(-5 kms)	-(5-10 kms)	W,R	-(-5 kms)	..	-(-5 kms)	KR
17	Dudhala	314.34	148 (20)	-(-5 kms)	-(-5 kms)	R	-(-5 kms)	..	-(-5 kms)	KR
18	Ranpur	2,881.26	5,724 (852)	P,H,O	MH,PHS,D, FPC,RP(4), O(5)	T,W,Tk, Hp,R	PTO,Phone	..	BS	PR,KR
19	Rafaliya	934.10	1,264 (173)	P	-(5-10 kms)	W,Hp,R	-(10+ kms)	..	BS	KR

+ Forest village and hence no separate area figures are available.

DIRECTORY

Land Use

Amenities—*Contd.*			Land use (i. e., area under different types of land use in hectares rounded upto 2 decimal places.)					Remarks (including any place of religious, historical or archaeo-logical interest)	Location Code No.
Nearest town and distance (in km.)	Power Supply	Staple Food	Forest	Irrigated by source	Un-irrigated	Cultu-rable waste (inclu-ding gauchar and groves)	Area not availa-ble for culti-vation		
12	13	14	15	16	17	18	19	20	1
Junagadh-20	EAg	Bajri, Wheat, Rice	..	T (29.00) W (17.00) WE (12.00)	1,031.00	133.00	35.11	N2; M2	1
Jetpur-18	..	Bajri, Jowar, Wheat, Rice	..	T (60.00) W (60.00)	405.14	102.00	9.00	N	2
Jetpur-15	EA	Bajri, Wheat, Rice	..	T (162.00) W (81.00) WE (81.00)	936.55	46.00	29.00	N7 M5	3
Jetpur-18	EA	Bajri, Wheat, Rice	..	T (41.00) WE (41.00)	1,066.00	112.91	46.00	N3 M6; T	4
Vadia-6	ED,EAg	Bajri, Jowar, Wheat	..	T (36.00) W (24.00) TWE (12.00)	882.39	31.00	371.00	N3; M3; T	5
Vadia-8	ED,EAg	Bajri, Jowar, Wheat	..	T (34.00) W (16.00) WE (18.00)	878.91	98.00	25.00	N3; M10; T	6
Vadia-9	ED,EAg	Bajri Jowar, Wheat, Rice	..	T (203.00) WE (203.00)	2,041.11	244.00	175.00	N35 M50; C; T4	7
Vadia-18	ED	Bajri, Wheat, Rice	..	T (46.00) TW (46.00)	1,015.00	136.00	64.71	N20; M13; T	8
Vadia-17	EAg	Bajri, Jowar, Wheat, Rice	..	T (31.00) WE (31.00)	1,336.00	112.39	82.00	M7; T2	9
Vadia-17	EAg	Bajri, Jowar, Wheat, Rice	..	T (35.00) W (35.00)	1,562.00	137.00	33.27	N20; M8; T	10
Jetpur-19	..	Bajri, Wheat, Rice	..	T (49.00) W (49.00)	297.00	53.00	34.15	N3; M3	11
Junagadh-25	ED	Bajri, Jowar, Wheat, Rice	..	T (34.00) W (34.00)	1,169.00	33.00	72.66	M5; T2	12
Junagadh 25	ED	Bajri, Jowar, Wheat, Rice	..	T (14.00) W (14.00)	283.00	42.76	4.00	M; C	13
Junagadh-20	EAg	Bajri, Jowar, Wheat, Rice	..	T (41.00) WE (41.00)	607.00	90.77	30.00	N4; M3; T	14
Junagadh-16	..	Bajri, Wheat, Rice	..	T (33.00) W (33.00)	283.01	18.00	13.00	N4	15
Junagadh-20	..	Bajri, Wheat, Maize	..	..	..	..	..	..	16
Junagadh-24	EAg	Bajri, Jowar, Wheat, Rice	..	T (7.00) W (6.00) WE (1.00)	269.00	8.00	30.34	..	17
Junagadh-30	EA	Bajri, Wheat, Rice	..	T (324.00) W (162.00) WE (162.00)	2,191.00	298.26	68.00	N3; M10; T	18
Bhagasara-23	EA	Bajri, Jowar, Wheat	..	T (41.00) W (41.00)	771.00	105.10	17.00	N10; M4	19

Amenities and

Location Code No.	Name of village	Total area of the village (in hectares)	Total population and number of households	Amenities available (if not available within the village, a dash(-) is shown in the column and next to it in the brackets, the distance in broad ranges viz., -5 kms, 5-10 kms and 10 + kms of the nearest place where the facility is available is given.)						
				Educational	Medical	Drinking Water (potable)	Post and Telegraph	Day or days of Market/ Hat, if any	Communication, (Bus-Stop, Railway Station, Waterway)	Approach to village
1	2	3	4	5	6	7	8	9	10	11
20	Galath	2,097.28	2,874 (400)	P,H	CHW	W,Hp	PO	..	BS	KR
21	Hadmatiya Khakhra	1,017.93	1,680 (236)	P	RP	W,Hp,R	PO	..	BS	KR
22	Sardarpur	1,036.08	1,200 (184)	P	-(-5 kms)	W,O	PO	..	BS	KR
23	Bhesan	3,633.36	7,699 (1,139)	P(2),H	D,RP,SMP, CHW,O	T,W,Hp,R	PTO,Phone	..	BS	PR,KR
24	Kariya	497.68	865 (139)	P	CHW	W,Hp,R	PO	..	BS	,KR
25	Paswala	183.00	396 (54)	P	CHW	W,Hp,R	-(5-10 kms)	..	BS	KR
26	Malida	607.63	799 (125)	P	CHW	T,W,Tk, Hp	-(-5 kms)	..	BS	KR
27	Kalagadba	+	274 (52)	P	-(5-10 kms)	W,R	-(-5 kms)	..	BS	KR
28	Patwad	550.43	63 (19)	-(-5 kms)	-(-5 kms)	R	-(-5 kms)	..	-(-5 kms)	KR
29	Samat Para	226.27	677 (108)	P	CHW	W,Hp,R	-(5-10 kms)	..	BS	KR
30	Dhari Gundali Juni	824.97	1,147 (188)	P	PHS,D,FPC, CHW	W,Hp,R	-(-5 kms)	..	BS	PR
31	Pipaliya Tadka	812.15	892 (137)	P	-(10+ kms)	W,Hp	-(10+ kms)	..	BS	KR
32	Morwada	1,450.95	1,865 (280)	P	-(5-10 kms)	W,Tk,O	PO	..	BS	KR
33	Damrala	637.87	737 (111)	P	-(5-10 kms)	W	-(-5 kms)	..	BS	KR
34	Gorviyali	1,0 4.90	793 (114)	P	PHS,FPC	W,Hp,R	PO	..	-(5-10 kms)	KR
35	Dhari Gundali Navi	750.15	899 (124)	P	-(-5 kms)	W,Hp,R	PO	..	BS	PR,KR
36	Umrali	823.16	1,118 (161)	P	RP,CHW	W,Hp,R	PO	..	BS	KR
37	Chanaka	1,644.54	2,429 (345)	P	RP	W,Hp	PO	..	BS	PR
38	Chhodvadi	2,664.18	4,700 (739)	P,H	D,RP,CHW	W,Hp,R	PO,Phone	..	BS	KR
39	*Ratanpara	+	..	..	..	..	..	..	..	..
40	Ranshivav	+	4 (4)	-(-5 kms)	-(-5 kms)	W	-(-5 kms)	..	-(-5 kms)	KR

+ Forest villages and hence no Separate area figures are available.

* Uninhabited

Amenities—*Contd.*			Land use (i. e., area under different types of land use in hectares rounded upto 2 decimal places.)					Remarks (including any place of religious, historical or archaeological interest)	Location Code No.
Nearest town and distance (in km.)	Power Supply	Staple Food	Forest	Irrigated by Source	Un-irrigated	Cultu-rable waste (inclu-ding gauchar and groves)	Area not availa-ble for culti-vation		
12	13	14	15	16	17	18	19	20	1
Jetpur-30	ED, EO	Jowar, Wheat, Rice, Maize	--	T (23.00) W (23.00)	1,914.28	131.00	29.00	N3; M12; C; T4	20
Vadia-12	EA	Bajri, Wheat	..	T (38.00) TW (38.00)	850.00	94.93	35.00	N5; M5; T	21
Bagasara-12	EAg	Bajri, Jowar, Wheat, Rice	--	T (17.00) TW (8.00) TWE (9.00)	881.08	59.00	79.00	N5; M5; T2	22
Junagadh-31	EA	Bajri, Jowar, Wheat, Rice	..	T (632.00) WE (160.00) TWE (472.00)	2,632.00	257.00	112.36	Parab fair is held on Ashadh sud-2 N375; M15 C8, T12	23
Junagadh-20	..	Bajri, Jowar, Wheat, Rice	..	T (8.00) W (8.00)	440.68	12.00	37.00	N2	24
Junagadh-19	--	Bajri, Jowar, Wheat, Rice	..	T (2.00) W (2.00)	136.00	12.00	33.00	N2	25
Junagadh-23	..	Bajri, Jowar, Wheat, Rice	--	T (22.00) W (22.00)	409.00	153.00	23.63	N	26
Junagadh-24	--	Bajri, Jowar, Wheat, Maize	..	..	..	..	..	..	27
Junagadh-22	..	Bajri, Jowar, Wheat	--	..	543.00	3.43	4.00	..	28
Junagadh-21	..	Bajri, Jowar, Wheat, Rice	..	T (6.00) W (6.00)	159.00	4.00	57.27	N2	29
Bagasara-20	..	Bajri, Wheat, Rice	..	T (30.00) W (30.00)	625.00	164.97	5.00	N5; M6	30
Bagasara-22	--	Bajri, Wheat, Maize	..	T (49.00) W (49.00)	607.15	46.00	110.00	N15; M4; T	31
Bagasara-15	EAg	Bajri, Wheat	--	T (98.00) WE (98.00)	1,140.95	169.00	43.00	N3; M4; T	32
Bagasara-15	..	Bajri, Jowar, Wheat	..	T (61.00) W (61.00)	486.00	75.00	15.87	N5	33
Bagasara-15	EA	Bajri, Wheat, Rice	..	T (29.00) TW (29.00)	809.00	9.00	157.90	N14	34
Bagasara-20	ED,EA[g]	Bajri, Wheat, Maize	--	T (16.00) TWE (16.00)	614.15	40.00	80.00	--	35
Bagasara-20	..	Bajri, Wheat, Rice	..	T (18.00) W (18.00)	607.00	167.16	31.00	N8; M12; T	36
Bilkha-20	EA	Bajri, Wheat	..	T (24.00) WE (24.00)	1,428.54	138.00	54.00	N3	37
Bilkha-12	EA	Bajri, Wheat	..	T (247.00) W (123.00) WE (124.00)	1,641.00	619.18	157.00	N50; M13; C; T3	38
...	...	..	..	..	..	..	..	..	39
Bilkha-6	--	Bajri, Wheat, Maize	--	--	..	..	--	--	40

Amenities and

Location Code No.	Name of village	Total area of the village (in hectares)	Total population and number of households	Amenities available (if not available within the village, a dash(-) is shown in the column and next to it in the brackets, the distance in broad ranges viz.,-5 kms, 5-10 kms and 10 + kms of the nearest place where the facility is available is given.)						
				Educational	Medical	Drinking Water (potable)	Post and Telegraph	Day or days of Market/ Hat, If any	Communication, (Bus-stop, Railway Station, Water way)	Approach to village
1	2	3	4	5	6	7	8	9	10	11
41	Mathura Thana	+	2 (1)	-(5-10 kms)	-(5-10 kms)	W,R	-(5-10 kms)	..	-(-5 kms)	KR
42	Vaghaniya Nava	159.27	72 (6)	-(-5 kms)	-(-5 kms)	W	-(-5 kms)	..	BS	KR
43	Vandarvad	734.88	953 (127)	P	-(-5 kms)	W,O	-(-5 kms)	..	BS	KR
44	Gorakhpur	394.61	567 (76)	P	D	W,O	-(-5 kms)	..	-(-5 kms)	KR
45	Gujariya Nana	440.62	84 (21)	-(-5 kms)	-(5-10 kms)	W,Hp,R	-(5-10 kms)	..	BS	KR
46	Gujariy Mota	482.85	492 (85)	P	-(5-10 kms)	W,Hp,R	-(5-10 kms)	..	BS	KR
	Total	43,859.30	66,596 (9,960)	P (39) H (6) O (2)	MCW (1) MH (2) CWC (1) PHC (1) PHS (6) D (8) FPC (7) RP (17) SMP (1) CHW (16) O (7)					

* Uninhabited

\+ Forest villages and hence no separate area figures are available.

Note : The figures in the last line indicate Taluka totals. The figures in brackets in this line under Col. 5, 6 and 20 indicate the number of those particular amenities.

Land Use

Amenities—*Contd.*			Land use (i. e., area under different types of land use in hectares rounded upto 2 decimal places.)					Remarks (including any place of religious, historical or archaeological interest)	Location Code No.
Nearest town and distance (in km.)	Power Supply	Staple Food	Forest	Irrigated by source	Unirrigated	Culturable waste (including gauchar and groves)	Area not available for cultivation		
12	13	14	15	16	17	18	19	20	1
Bilkha-6	--	Bajri, Wheat, Maize	..	..	..	..	--	..	41
Bilkha-12	..	Bajri, Wheat	..	T (17.00) W (17.00)	121.00	15.27	6.00	..	42
Bilkha-9	EAg	Bajri, Jowar, Wheat, Rice	..	T (25.00) W (25.00)	569.00	87.88	53.00	..	43
Bilkha-12	EA	Bajri, Jowar, Wheat, Rice	..	T (8.00) O (8.00)	324.00	53.00	9.61	..	44
Bagasara-27	--	Bajri, Wheat, Rice	..	T (14.00) W (14.00)	384.62	35.00	7.00	M2: T	45
Bagasara-27	..	Bajri, Wheat	--	T (2.00) W (2.00)	401.00	19.85	60.00	M5: T	46
				2,606.00	34,747.56	4,166.86	2,338.88	N (611) M (218) C (12) T (42)	

GUJARAT
TALUKA VISAVADAR
DISTRICT JUNAGADH

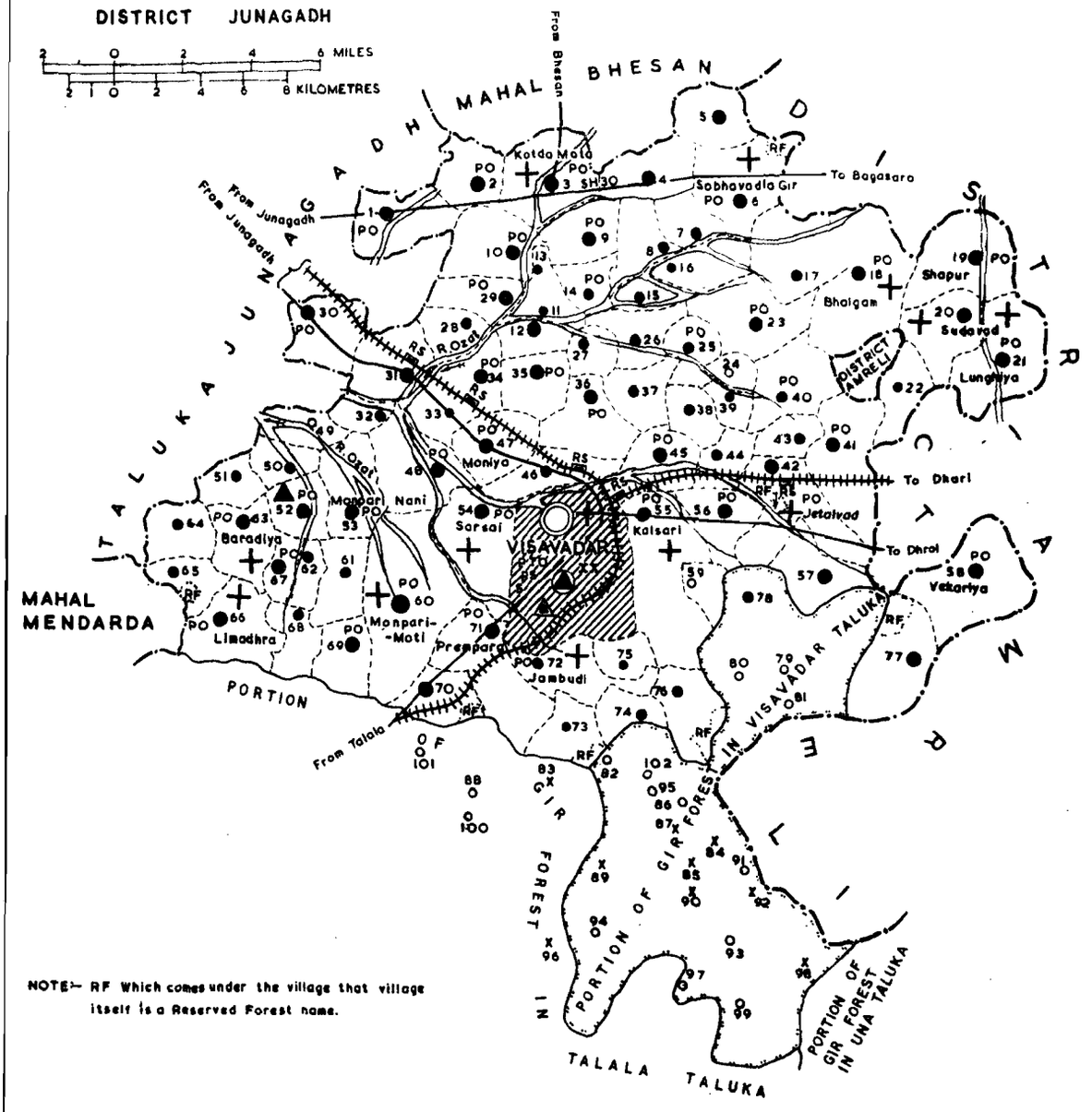

NOTE:- RF Which comes under the village that village itself is a Reserved Forest name.

DISTRICT BOUNDARY		IMPORTANT METALLED ROAD	
TALUKA BOUNDARY		RAILWAY LINE WITH STATION, METRE GAUGE	BS
VILLAGE BOUNDARY WITH LOCATION CODE NUMBER	30	RIVER AND STREAM	
TALUKA HEADQUARTERS		POST OFFICE / TELEGRAPH OFFICE	PO/PTO
VILLAGES WITH POPULATION SIZE: BELOW 200, 200-499, 500-999, 1000-4999, 5000 AND ABOVE		HIGHER SECONDARY SCHOOL	S
UNINHABITED VILLAGES WITH LOCATION CODE	X90	POLICE STATION	PS
URBAN AREA WITH LOCATION CODE	XX	DISPENSARY, MATERNITY AND CHILD WELFARE CENTRE, PRIMARY HEALTH CENTRE	
STATE HIGHWAY	SH 30	IMPORTANT VILLAGE MARKET	
		BOUNDARY, RESERVED-FOREST	RF

TALUKA
VISAVADAR

ALPHABETIC LIST OF VILLAGES

14 VISAVADAR TALUKA

Sl. No.	Name of Village	Location Code No.	Page No. Part A Village Directory	Page No. Part B Primary Census Abstract
1	2	3	4	5
1	Amaliyara	86	174	110
2	Ambala	44	170	108
3	Bagoya	79	174	108
4	Bajariya	95	176	110
5	Baradiya	63	172	108
6	Barvania Nes	101	176	110
7	Bhalgam	18	166	106
8	Bhat Vavdi	22	168	106
9	Bhutdi	45	170	108
10	Bogadiya	98	176	110
11	Chaparda	48	170	108
12	Chavand Juni	34	168	106
13	Chavand Navi	33	168	106
14	Chhalda	14	166	106
15	Chhelanka	38	170	108
16	Dadar	52	172	108
17	Desai Vadala	26	168	106
18	Devkaraniya	96	176	110
19	Dhebar	25	166	106
20	Dudhala	74	174	108
21	Ghantiyan	49	170	108
22	Ghodasan	41	170	108
23	Goradwala	94	176	110
24	Govindpara	59	172	108
25	Hadmatiya Mota	1	166	106
26	Hadmatiya Nana	16	166	106
27	Haldarva Nes	102	176	110
28	Haripur	68	172	108
29	Hasnapur	78	174	108
30	Ishvariya Gir	61	172	108
31	Ishvariya Mandavad	12	166	106
32	Jambala	64	172	108
33	Jambuda	23	168	106
34	Jambudi	72	174	108
35	Javaldi	73	174	108
36	Jetalvad	42	170	108
37	Jhanjhesar	40	170	108
38	Kagmal	81	174	108
39	Kalavad	56	172	108
40	Kalsari	55	172	108
41	Kanavadla	7	166	106
42	Kankai	97	176	110
43	Kankchiyala	43	170	108
44	Karkadi	99	176	110
45	Khamdha Gir	69	174	108
46	Khambhda	82	174	108
47	Khan bhaliya	31	168	106
48	Khijadiya	32	168	106
49	Kotda Mota	3	166	106
50	Kotda Nana	10	166	106
51	Kuba-Ravani	37	170	108
52	Kutiya-Amliara	92	176	110
53	Lalpur	57	172	108
54	Lasa	87	174	110
55	Leriya	35	168	106
56	Lilapani	91	176	110
57	Liliya	65	172	108
58	Limadhra	66	172	108
59	Lunghiya	21	168	106
60	Mahuda	39	170	108
61	Mahudi	24	168	106
62	Makhaniya	83	174	108
63	Manandiya	75	174	108
64	Mandavad	46	170	108
65	Mangalath Pipli	29	168	106
66	Miyan Vadla	62	172	108
67	Moniya	47	170	108
68	Monpari Moti	60	172	108
69	Monpari Nani	53	172	108
70	Mota Bhilgara	88	174	110
71	Navaniya	2	166	106
72	Pada Pani	89	174	110
73	Panjrapole ni-Suvardi	84	174	108
74	Panvi	100	176	110
75	Pindakhai Moti	8	166	106
76	Pindakhai Nani	17	166	106
77	Pipaliya Hajani	4	166	106

ALPHABETIC LIST OF VILLAGES

14 VISAVADAR TALUKA—Contd.

Sl. No.	Name of Village	Location Code No.	Page No. Part A Village Directory	Page No. Part B Primary Census Abstract
1	2	3	4	5
78	Pirvad	5	166	106
79	Piyava Gir	70	174	108
80	Prempara	71	174	108
81	Rabarika	15	166	106
82	Rajpara	76	174	108
83	Ratang	67	172	108
84	Ravani-Kuba	36	170	108
85	Ravani Mundiya	77	174	108
86	Rosali	93	176	110
87	Rupavati	11	166	106
88	Sarsai	54	172	108
89	Shapar	19	166	106
90	Shapur (Nes)	90	174	110
91	Shirvaniya	13	166	106
92	Shobhavadla Lashkar	6	166	106
93	Shobhavadla Gir	51	170	108
94	Sudavad	20	168	106
95	Sukhpur	27	168	106
96	Suvardi	85	174	108
97	Tadhi	80	174	108
98	Vadala Shetranj	50	170	108
99	Vajdi	28	168	106
100	Vekariya	58	172	108
101	Vichhavad	9	166	106
102	Virpur	30	168	106

Amenities and

Location Code No.	Name of village	Total area of the village (in hectares)	Total population and number of houses holds	Amenities available (if not available within the village, a dash(-) is shown in the column and next to it in the brackets, the distance in broad ranges viz., -5 kms, 5-10 kms and 10 + kms of the nearest place where the facility is available is given.)						
				Educational	Medical	Drinking Water (Potable)	Post and Telegraph	Day or days of Market/ Hat, if any	Communication, (Bus-Stop, Railway Station, Waterway)	Approach to viliage
1	2	3	4	5	6	7	8	9	10	11
1	Hadmatiya Mota	1,070.61	1,296 (184)	P	CHW	T,W,Hp,R	PO	--	BS	KR
2	Navaniya	845.06	1,257 (172)	P	CHW	W,Hp	PO	--	BS	KR
3	Kotda Mota	1,499.38	2,854 (442)	P,H	D,RP,CHW	W,Hp,R	PO	..	BS	KR
4	Pipaliya Hajani	998.75	1,205 (175)	P	RP,CHW	W,Hp	-(-5 kms)	..	BS	PR
5	Pirvad	846.57	1,306 (188)	P	RP(2), CHW	T,W,Hp,R	-(-10 kms)	..	BS	PR
6	Sobhavadla Lashkar	1,559.06	1,566 (201)	P	D,RP,CHW	W,Hp	PO	..	BS	PR
7	Kanavadla	791.29	973 (125)	P	CHW	W,Hp	-(-5 kms)	..	BS	KR
8	Pindakhai Moti	870.05	949 (140)	P	-(10+ kms)	W,Hp,R	-(-5 kms)	..	BS	KR
9	Vichhavad	936.39	1,232 (185)	P	CHW,O	W,Hp,R	PO	..	BS	KR
10	Kotda Nana	996.83	1,311 (200)	P	CHW	W,Tk,Hp,R	PO	..	BS	KR
11	Rupavati	365.09	446 (62)	P	CHW	W,HP,R	Phone	..	BS	KR
12	Ishvariya Mandavad	559.08	1,042 (151)	P	CHW	W,Hp,R	Phone	..	BS	KR
13	Shirvaniya	213.60	378 (51)	P	CHW	W,Hp,R	-(-5 kms)	--	BS	KR
14	Chhalda	552.19	609 (84)	P	CHW	W,Hp,R	PO	--	BS	KR
15	Rabarika	599.53	735 (107)	P	CHW	W,Hp,R	-(10+kms)	..	BS	KR
16	Hadmatiya Nana	433.55	440 (67)	P	-(-5 kms)	W,HP	-(-5 kms)	--	BS	KR
17	Pindakhai Nani	800.12	885 (119)	P	CHW	W,HP	-(-5 kms)	--	BS	KR
18	Bhalgam	2,274.23	3,710 (584)	P,H	PHS,D,FPC RP(2),CHW(2)	T,W,HP	PO	..	BS	KR
19	Shapar	1,324.24	2,221 (303)	P	RP,CHW(2)	T,W,Hp,R	PO	..	BS	KR

DIRECTORY

Land Use

Amenities—*Contd.*			Land use (i. e., area under different types of land use in hectares rounded upto 2 decimal places.)					Remarks (including any place of religious, historical or archaeological interest)	Location Code No.
Nearest town and distance (in km.)	Power Supply	Staple Food	Forest	Irrigated by Source	Unirrigated	Culturable waste (including gauchar and groves)	Area not available for cultivation		
12	13	14	15	16	17	18	19	20	1
Bilkha-2	ED	Bajri, Jowar, Wheat, Rice	..	T (50.00) W (50.00)	927.61	36.00	57.00	N3; M1 T	1
Bilkha-10	ED	Bajri, Jowar, Wheat, Rice	1.00	T (42.00) W (42.00)	650.00	77.06	75.00	N3; M1 T	2
Bilkha-20	EAg	Bajri, Jowar, Wheat, Rice	..	T (80.00) W (60.00) WE (20.00)	1,200.00	125.38	94.00	N3 M10; T	3
Bagasara-10	..	Bajri, Wheat, Rice	..	T (90.00) W (90.00)	531.00	208.75	169.00	N1 M4	4
Bagasara-18	..	Bajri, Jowar, Wheat, Rice	..	T (63.00) W (63.00)	590.57	160.00	33.00	N4 M7	5
Bagasara-15	..	Bajri, Jowar, Wheat, Rice	..	T (125.00) W (125.00)	995.00	203.00	236.06	N2 M4 T	6
Visavadar-15	..	Bajri, Jowar, Wheat, Rice	2.00	T (100.00) W (100.00)	506.29	48.00	135.00	M4	7
Visavadar-15	..	Bajri, Jowar, Wheat, Rice	..	T (15.00) W (15.00)	619.05	87.00	149.00	N1 M	8
Visavadar-17	..	Bajri, Wheat, Rice	..	T (80.00) W (80.00)	729.00	49.00	78.39	N1 M2 T	9
Bilkha-10	EAg	Bajri, Jowar, Wheat, Rice	..	T (96.00) W (66.00) WE (30.00)	742.00	80.00	78.83	N3 M4 T	10
Visavadar-12	ED,EAg	Bajri, Wheat, Rice	..	T (70.00) W (30.00) WE (40.00)	209.00	51.00	35.09	N1 M3 T2	11
Visavadar-15	EA	Bajri, Jowar, Wheat, Rice	3.00	T (62.00) W (50.00) WE (12.00)	372.00	87.08	35.00	N3 M7 T	12
Visavadar-16	EAg	Bajri, Jowar, Wheat, Rice	..	T (70.00) W (20.00) WE (50.00)	108.00	23.00	12.60	N1 M	13
Visavadar-16	ED	Bajri, Jowar, Wheat, Rice	..	T (100.00) W (100.00)	295.19	133.40	24.00	M2	14
Visavadar-12	EAg	Bajri, Jowar, Wheat, Rice	..	T (32.00) W (12.00) WE (20.00)	412.00	55.00	100.53	N2 M3	15
Visavadar-14	..	Bajri, Jowar, Wheat	..	T (32.00) W (32.00)	295.55	84.00	22.00	M2	16
Bagasara-17	EA	Bajri, Wheat, Rice	..	T (40.00) W (40.00)	621.00	95.12	44.00	N1 M2	17
Bagasara-12	EA	Bajri, Wheat, Rice	..	T (56.00) W (40.00) WE (16.00)	1,954.00	189.00	75.23	N3 M10 T3	18
Bagasara-10	EA	Bajri, Wheat, Rice	..	T (60.00) W (52.00) WE (8.00)	853.00	155.00	256.24	N2 M15 T	19

TALUKA : VISAVADAR

VILLAGE

Amenities and

Location Code No.	Name of village	Total area of the village (in hectares)	Total population and number of household	Amenities available (if not available within the village, a dash(-) is shown in the column and next to it in the brackets, the distance in broad ranges viz.,-5 kms, 5-10 kms and 10 + kms of the nearest place where the facility is available is given.)						
				Educational	Medical	Drinking Water (potable)	Post and Telegraph	Day or days of Market/ Hat, if any	Communication, (Bus-stop, Railway Station, Water way)	Approach to village
1	2	3	4	5	6	7	8	9	10	11
20	Sudavad	1,140.04	1,710 (267)	P	D,RP,CHW	W,Hp	-(-5 kms)	..	BS	KR
21	Lunghiya	1,610.17	2,676 (385)	P	PHS,D,FPC, RP,CHW(2)	W,Hp,R	PO	..	BS	KR
22	Bhat Vavdi	583.67	326 (56)	P	-(10+ kms)	W,Hp,R	-(-5 kms)	..	BS	KR
23	Jambuda	1,424.31	1,616 (245)	P	PHS,FPC, CHW	T,W,Hp,R	PO	..	BS	KR
24	Mahudi	258.29	176 (27)	P	CHW	W,Tk,Hp, R,C	-(-5 kms)	..	BS	KR
25	Dhebar	664.64	967 (133)	P,O	CHW	W,Hp,R	PO	..	BS	KR
26	Desai Vadala	379.38	574 (92)	P	CHW	W,Hp,R	-(10+ kms)	..	BS	PR
27	Sukhpur	423.48	825 (111)	P,H	-(5-10 kms)	W,Hp,R	-(5-10 kms)	..	BS	KR
28	Vajdi	467.78	681 (104)	P	CHW	W,Hp,R	-(-5 kms)	..	BS	KR
29	Manganath Pipli	672.29	1,086 (164)	P	PHS,FPC, CHW	T,W,Hp,R	PO	..	BS	KR
30	Virpur	1,023.95	1,739 (264)	P	RP,CHW	W,Hp,R	PO,Phone	..	BS	PR
31	Khambhaliya	867.00	1,476 (226)	P	CHW	T,W,Hp,R	-(-5 kms)	..	BS,RS	PR,KR
32	Khijadiya	394.79	718 (127)	P	RP,CHW	W,Hp,R	-(-5 kms)	..	-(-5 kms)	KR
33	Chavand Navi	814.46	293 (41)	P	-(10+ kms)	W,R	-(-5 kms)	..	BS	PR
34	Chavand Juni	508.65	1,279 (180)	P	RP,CHW	T,W,Hp	PO,Phone	..	BS,RS	PR
35	Leriya	916.69	1,722 (260)	P	PHS,FPC, RP,CHW	W,Hp	PO	..	BS	KR

DIRECTORY

Land Use

Amenities—*Contd.*			Land use (i. e., area under different types of land use in hectares rounded upto 2 decimal places.)					Remarks (including any place of religious, historical or archaeo-logical interest)	Location Code No,
Nearest town and distance (in km,)	Power Supply	Staple Food	Forest	Irrigated by Source	Un-irrigated	Cultu-rable waste (inclu-ding gauchar and groves)	Area not availa-ble for culti-vation		
12	13	14	15	16	17	18	19	20	1
Bagasara-12	EA	Bajri, Wheat, Rice	..	T (101.00) W (9[illegible].00) WE (11.00)	936.00	61.04	42.00	N5; M8; T	20
Dhari-9	EA	Bajri, Jowar, Wheat, Rice	..	T (300.00) W (200.00) WE (100.00)	961.00	299.17	50.00	N3; M12; T6	21
Bagasara-12	..	Bajri, Jowar, Wheat, Rice	..	T (41.00) W (1.00)	441.00	59.00	42.67	..	22
Visavadar-15	EAg	Bajri, Jowar, Wheat, Rice	..	T (8[illegible].00) W (70.00) WE (10.00)	795.00	433.31	116.00	N; M	23
Visavadar-11	EAg	Bajri, Jowar, Wheat, Rice	..	T (15.00) WE (15.00)	95.00	44.29	104.00	T	24
Visavadar-12	EA	Bajri, Jowar, Wheat, Rice	..	T (61.00) GC (15.00) W (35.00) WE (11.00)	505.64	64.00	34.00	N3; M3; T2	25
Visavadar-12	EAg	Bajri, Wheat	..	T (30.00) WE (30.00)	251.00	64.00	34.38	N2 M1 T	26
Visavadar-8	EAg	Bajri, Wheat	..	T (40.00) WE (40.00)	306.00	42.00	35.48	N4; M4; T2	27
Bilkha-10	EAg	Bajri, Jowar, Wheat, Rice	..	T (65.00) W (4[illegible].00) WE (25.00)	308.00	73.78	21.00	N; M3; G; T2	28
Bilkha-10	EA	Bajri, Jowar, Wheat, Rice	..	T (80.00) W (60.00) WE (20.00)	506.00	63.29	23.00	N3; M7; T	29
Bilkha-3	EA	Bajri, Jowar, Wheat, Rice	..	T (80.00) W (50.00) WE (30.00)	804.00	52.00	87.95	N3; M5; T	30
Bilkha-8	EAg	Bajri, Jowar, Wheat, Rice	..	T (65.00) W (50.00) WE (15.00)	611.00	135.00	56.00	N3; M2; T2	31
Bilkha-7	EAg	Bajri, Jowar, Wheat, Rice	..	T (30.00) W (20.00) WE (10.00)	248.00	71.79	45.00	N2; M2; T	32
Visavadar-10	EA	Bajri, Wheat, Rice	..	T (40.00) W (40.00)	604.00	66.46	104.00	N	33
Visavadar-10	EA	Bajri, Wheat, Rice	..	T (60.00) W (50.00) WE (10.00)	312.00	119.65	17.00	N3; M5	34
Visavadar-11	EA	Bajri, Jowar, Wheat, Rice	..	T (47.00) GC (15.00) W (16.00) WE (16.00)	767.00	75.00	27.69	N4; M8; T	35

Location Code No.	Name of village	Total area of the village (in hectares)	Total population and number of households	Amenities available (if not available within the village, a dash(-) is shown in the column and next to it in the brackets, the distance in broad ranges viz., -5 kms, 5-10 kms and 10+ kms of the nearest place where the facility is available is given.)						
				Educational	Medical	Drinking Water (potable)	Post and Telegraph	Day or days of Market/ Hat, if any	Communication, (Bus-stop, Railway Station, Waterway)	Approach to village
1	2	3	4	5	6	7	8	9	10	11
36	Ravani Kuba	968.23	1,450 (205)	P	CHW	T,W,Tk, Hp,R	PO	...	BS	KR
37	Kuba-Ravani	625.82	865 (121)	P	CHW	T,W,Hp,R	-(5-10 kms)	..	BS	PR
38	Chhelanka	447.90	847 (117)	P	CHW	W,Hp	-(-5 kms)	...	BS	KR
39	Mahuda	355.00	200 (29)	P	-(-5 kms)	Tk,Hp,R	-(-5 kms)	...	BS	KR
40	Jhanjhesar	1,109.09	713 (130)	P	CHW	W,Hp,R	PO	..	BS	KR
41	Ghodasan	1,837.55	1,320 (247)	P	RP(2),CHW	W,Hp	PO	..	BS	KR
42	Jetalvad	1,382.16	2,134 (322)	P	PHS,D,FPC, CHW	W,Hp	PO	..	BS,RS	KR
43	Kankchiyala	458.20	753 (119)	P	CHW	W,Hp	-(-5 kms)	..	BS	KR
44	Ambala	536.27	785 (104)	P	RP,CHW	W,Hp	-(-5 kms)	...	BS	KR
45	Bhutdi	916.75	1,571 (207)	P	CHW	W,Hp,R	PO,Phone	..	BS	KR
46	Mandavad	682.56	910 (135)	P	CHW	W,Hp,R	Phone	..	BS,RS	PR
47	Moniya	1,276.06	2,242 (330)	P	RP,CHW,O	W,Hp	PO	...	BS	PR
48	Chaparda	1,097.62	1,671 (285)	P	RP(2),CHW	W,Hp,R	PO	..	BS	PR
49	Ghantiyan	340.34	154 (27)	-(5-10 kms)	-(5-10 kms)	Hp	-(5-10 kms)	..	BS	KR
50	Vadala Shetranj	735.88	874 (125)	P	CHW	W,Hp,R	-(-5 kms)	...	BS	KR
51	Shobhavadla Gir	576.89	728 (116)	P	CHW	Hp	-(-5 kms)	..	-(5-10 kms)	KR

DIRECTORY

Land Use

Amenities—*Contd.*			Land use (i.e. area under different types of land use in hectares rounded upto 2 decimal places.)					Remarks (including any place of religious, historical or archaeological interest)	Location Code No.
Nearest town and distance (in km.)	Power Supply	Staple Food	Forest	Irrigated by Source	Un-irrigated	Cultu-rable waste (including gauchar and groves)	Area not availa-ble for culti-vation		
12	13	14	15	16	17	18	19	20	1
Visavadar-6	EA	Bajri, Jowar, Wheat, Rice	..	T (50.00) W (47.00) WE (3.00)	697.00	179.00	42.23	N3; M7; T	36
Visavadar-9	EA	Bajri, Jowar, Wheat, Rice	..	T (60.00) W (60.00)	449.00	50.00	66.82	N3; M5	37
Visavadar-7	EAg	Bajri, Jowar, Wheat, Rice	..	T (122.00) GC (80.00) W (30.00) WE (12.00)	251.90	58.00	16.00	N2; M3	38
Visavadar-11	EAg	Bajri, Jowar, Wheat, Rice	..	T (55.00) W (40.00) WE (15.00)	153.00	19.00	128.00	T	39
Visavadar-20	..	Bajri, Jowar, Wheat, Rice	..	T (70.00) W (70.00)	784.00	21.00	234.09	N, M6; T	40
Visavadar-14	..	Bajri, Jowar, Wheat, Rice	..	T (42.00) W (42.00)	1,047.00	148.00	600.55	N1 M2	41
Visavadar-12	EAg	Bajri, Jowar, Wheat, Rice	..	T (65.00) W (50.00) WE (15.00)	986.00	162.00	169.16	N3; M2; T	42
Visavadar-15	..	Bajri, Jowar, Wheat, Rice	..	T (40.00) W (40.00)	227.00	112.20	79.00	N1 M; T2	43
Visavadar-7	EAg	Bajri, Jowar, Wheat, Rice	..	T (40.00) W (30.00) WE (10.00)	377.00	..	119.27	N2; M2	44
Visavadar-5	ED	Bajri, Jowar, Wheat, Rice	..	T (102.00) GC (37.00) W (65.00)	545.00	196.00	73.75	N3; M2; T	45
Visavadar-3	EA	Bajri, Jowar, Wheat, Rice	..	T (44.00) GC (16.00) W (16.00) WE (12.00)	533.00	12.00	93.56	N4; M; C2	46
Visavadar-10	EA	Bajri, Wheat, Rice	..	T (140.00) W (140.00)	953.00	64.00	119.06	N3; M4; T	47
Visavadar-15	EA	Bajri, Wheat, Rice	..	T (61.00) GC (16.00) W (30.00) WE (15.00)	813.62	44.00	179.00	N3; M3	48
Bilkha-7	EAg	Bajri, Wheat, Rice	..	T (52.00) W (32.00) WE (20.00)	184.34	66.00	38.00	M3	49
Bilkha-10	EAg	Bajri, Jowar, Wheat, Rice	..	T (49.00) W (25.00) WE (24.00)	554.00	68.00	64.88	N; M	50
Visavadar-20	EAg	Bajri, Jowar, Wheat, Rice	..	T (112.00) W (100.00) WE (12.00)	383.00	73.00	8.89	M1 T	51

Location Code No.	Name of village	Total area of the village (in hectares)	Total population and number of households	Amenities available (if not available within the village, a dash(-) is shown in the column and next to it in the brackets, the distance in broad ranges viz., -5 kms, 5-10 kms and 10 + kms of the nearest place where the facility is available is given.)						
				Educational	Medical	Drinking Water (potable)	Post and Telegraph	Day or days of Market/ Hat, if any	Communication, (Bus-Stop, Railway Station, Waterway)	Approach to village
1	2	3	4	5	6	7	8	9	10	11
52	Dadar	635.49	1,540 (211)	P,H	CWC,PHC, FPC,RP(3),CHW	W,Hp,R	PO	..	BS	KR
53	Monpari Nani	1,256.36	2,800 (415)	P	RP,CHW(2)	T,W,Hp,R	PO,Phone	..	BS	KR
54	Sarsai	2,563.61	4,623 (752)	P,H,Tr	D(2),RP(4), CHW(6),O	W,Hp,R	PO,Phone	..	BS	KR
55	Kalsari	2,195.10	4,862 (727)	P,H	D,RP(6), CHW	W,Hp,R	PO,Phone	..	BS	KR
56	Kalavad	723.76	1,302 (196)	P	CHW	W,Hp	PO,Phone	..	BS	KR
57	Lalpur	1,125.47	1,174 (194)	P	CHW	W,Hp	-(-5 kms)	..	BS	PR
58	Vekariya	2,102.45	2,104 (349)	P	RP,CHW	W	PO	..	BS	PR
59	Govindpara	403.79	176 (27)	P	-(-5 kms)	W,Hp,R	-(-5 kms)	..	-(-5 kms)	KR
60	Monpari Moti	2,917.44	5,398 (826)	P,H	PHS,D,FPC, RP(4),CHW(4), O	W,Hp,R	PO,Phone	..	BS	KR
61	Ishvariya Gir	842.73	599 (87)	P	CHW	W,Hp	-(-5 kms)	..	BS	KR
62	Miyan Vadla	375.55	530 (73)	P	CHW	W,Hp	-(-5 kms)		BS	KR
63	Baradiya	1,081.10	2,634 (384)	P,H	D,RP(3), CHW(2)	W,Hp,R	PO,Phone	..	BS	KR
64	Jambala	634 42	930 (120)	P	CHW	W,Hp,R	-(-5 kms)	..	BS	KR
65	Liliya	690.62	932 (128)	P	CAW	T,W Hp,R	-(-5 kms)	..	BS	KR
66	Limadhra	1,381.20	1,854 (288)	P	D,FPC, CHW,O	W,O	PO,Phone	..	BS	KR
67	Ratang	476.33	1,071 (147)	P	CHW	W,Hp	PO,Phone	..	BS	KR
68	Haripur	575.66	729 (105)	P	CHW	W,Hp	Phone	..	BS	KR

Land Use

Amenities—*Contd.*			Land use (i. e., area under different types of land use in hectares rounded upto 2 decimal places.)					Remarks (including any place of religious, historical or archaeological interest)	Location Code No.
Nearest town and distance (in km.)	Power Supply	Staple Food	Forest	Irrigated by Source	Un-irrigated	Cultu-rable waste (including gaucher and groves)	Area not available for cultivation		
12	13	14	15	16	17	18	19	20	1
Visavadar-16	EA	Bajri Jowar, Wheat, Rice	..	T (62.00) W (60 00) WE (2.00)	3-7.00	152.00	24.49	N2; M10. T7	52
Visavadar-15	EA	Bajri, Jowar, Wheat, Rice	..	T (135.00) W (125.00) WE (10.00)	968.00	133.00	20.36	N3; M8	53
Visavadar-11	EA	Bajri, Jowar, Wheat, Rice	..	T (243.00) W (243.00)	1,854.61	324.00	142.00	N40; M16; T5	54
Visavadar-1	EA	Bajri, Jowar, Wheat, Rice	67.00	T (300.00) W (160.00) WE (140.00)	1,240.00	456.00	132.10	N5; M22; T6	55
Visavadar-7	EA	Bajri, Jowar, Wheat, Rice	4.00	T (45.00) W (35.00) WE (10.00)	459.00	74.00	141.76	N3; M T	56
Visavadar-6	--	Bajri, Jowar, Wheat, Rice	..	T (44.00) W (44.00)	846.00	121.00	114.47	N3; M; T	57
Dhari-8	--	Bajri, Wheat, Rice	..	T (60.00) W (60.00)	1,521.00	61.45	460.00	N2. M; T	58
Visavadar-5	..	Bajri, Jowar, Wheat, Rice	..	T (25.00) W (25.00)	259.00	..	119.79	T	59
Visavadar-18	EA	Bajri, Jowar, Wheat, Rice	..	T (450.00) W (300.00) WE (150.00)	1,853.00	376.44	238.00	N4; M3; T6	60
Visavadar-18	EAg	Bajri, Jowar, Wheat, Rice	..	T (40.00) W (25.00) WE (15.00)	671.00	63.73	68.00	N2; M2	61
Visavadar-20	EA	Bajri, Jowar, Wheat, Rice	--	T (30.00) W (20.00) WE (10.00)	304 00	..	41.55	N3; M2; T2	62
Visavadar-18	EA	Bajri, Jowar, Wheat, Rice	--	T (223.00) W (223.00)	732.00	4 00	86.10	N3 M12; T5	63
Mendarda-18	EAg	Bajri, Jowar, Wheat, Rice	..	T (56.00) W (56.00)	490.00	39.42	49.00	N M	64
Mendarad-20	EAg	Bajri, Jowar, Wheat, Rice	--	T (170.00) W (120.00) WE (50,00)	380.00	43.00	97.62	N2; M5	65
Mendarad-20	EA	Bajri, Jowar, Wheat, Rice	..	T (120.00) W (80.00) WE (40,00)	832.00	357.00	72.20	N2; M4	66
Visavadar-20	EA	Bajri, Jowar, Wheat, Rice	..	T (60 00) W (40.00) WE (20.00)	321,00	48.33	47.00	N3; M5; T3	67
Visavadar-20	EAg	Bajri, Jowar, Wheat, Rice	--	T (45.00) W (30.00) WE (15.00)	394.00	123.66	13.00	N; M	68

TALUKA : VISAVADAR

VILLAGE

Amenities and

Location Code No.	Name of village	Total area of the village (in hectares)	Total population and number of households	Amenities available (if not available within the village, a dash(-) is shown in the column and next to it in the brackets, the distance in broad ranges viz.,-5 kms, 5-10 kms and 10 + kms of the nearest place where the facility is available is given.)						
				Educational	Medical	Drinking Water (potable)	Post and Telegraph	Day or days of Market/ Hat, if any	Communication, (Bus-stop, Railway Station, Water way)	Approach to village
1	2	3	4	5	6	7	8	9	10	11
69	Khambha Gir	720.34	1,460 (217)	P	FPC,CHW	W,Hp	PO,Phone	..	BS	KR
70	Piyava Gir	680.51	1,175 (164)	P	RP,CHW	W,Hp	Phone	..	BS	KR
71	Prempara	2,112.09	3,385 (532)	P	RP(4),CHW	W,Hp,R	PO,Phone	..	BS	KR
72	Jambudi	242.81	760 (139)	P	D,CHW	W,Hp,R	PO	..	BS	KR
73	Javaldi	678.07	463 (73)	P	CHW	W,Hp	-(5-10 kms)	..	BS	KR
74	Dudhala	875.79	729 (118)	P	CHW	W,Hp	-(-5 kms)	..	BS	KR
75	Manandiya	771.76	306 (41)	P	-(10+ kms)	W,Hp	-(5-10 kms)	..	BS	KR
76	Rajpara	1,017.89	717 (97)	P	-(10+ kms)	W,Hp,R	-(10+ kms)	..	BS	KR
77	Ravani Mundiya	1,227.33	1,523 (229)	P	RP	W,Hp	-(-5 kms)	..	BS	KR
78	Hasnapur	+	603 (96)	P	-(5-10 kms)	Hp,R	-(5-10 kms)	..	-(5-10 kms)	KR
79	Bagoya	+	52 (7)	-(5-10 kms)	-(10+ kms)	R	-(5-10 kms)	..	-(5-10 kms)	KR
80	Tadhi	+	123 (11)	-(5-10 kms)	CHW	R	-(5-10 kms)	..	BS	KR
81	Kagmal	+	7 (3)	-(-5 kms)	CHW	R	-(-5 kms)	..	-(-5 kms)	KR
82	Khambhda	+	33 (8)	-(-5 kms)	PHS,FPC	Hp,N	-(-5 kms)	..	BS	KR
83	*Makhaniya	+	..	..	..	..	..	..	..	..
84	*Panjrapole ni-Suvardi	+	..	..	..	..	..	..	..	..
85	*Suvardi	+	..	..	..	..	..	..	..	..
86	Amaliyara	+	2 (2)	-(-5 kms)	-(10+ kms)	N	-(-5 kms)	..	-(10+ kms)	KR
87	*Lasa	+	-	..	..	..	..	..	..	..
88	Mota Bhilgara	+	28 (5)	-(5-10 kms)	-(10+ kms)	N	-(10+ kms)	..	-(10+ kms)	KR
89	*Pada Pani	+	..	..	..	..	..	..	..	..
90	*Shapur Nes	+	..	..	..	..	..	..	..	..

\+ Forest villages and hence no separate area figures are available.

* Uninhabited

Land Use

Amenities—*Contd.*			Land use (i. e., area under different types of land use in hectares rounded upto 2 decimal places.)					Remarks (including any place of religious, historical or archaeological interest)	Location Code No.
Nearest town and distance (in km.)	Power Supply	Staple Food	Forest	Irrigated by Source	Un-irrigated	Culturable waste (including gauchar and groves)	Area not available for cultivation		
12	13	14	15	16	17	18	19	20	1
Visavadar-24	EAg	Bajri, Jowar, Wheat, Rice	..	T (50.00) W (40.00) WE (10.00)	360.00	298.34	12.00	N3; M61 T2	69
Visavadar-15	EAg	Bajri, Jowar, Wheat, Rice	..	T (80.00) W (60.00) WE (20.00)	379.00	193.00	28.51	N; M; T	70
Visavadar-9	EA	Bajri, Jowar, Wheat, Rice	..	T (150.00) W (120.00) WE (30.00)	1,262.00	584.00	116.09	N2; M3; T3	71
Visavadar-9	EAg	Bajri, Jowar, Wheat, Rice	..	T (25.00) W (15.00) WE (10.00)	151.00	48.81	18.00	N3	72
Visavadar-13	..	Bajri, Jowar, Wheat, Rice	..	T (35.00) W (35.00)	580.00	56.00	7.07	..	73
Visavadar-8	..	Bajri, Jowar, Wheat, Rice	..	T (40.00) W (40.00)	685.00	130.00	28.79	N2	74
Visavadar-8	..	Bajri, Jowar, Wheat, Rice	—	T (15.00) W (15.00)	384.00	363.00	9.76	M	75
Visavadar-10	..	Bajri Jowar, Wheat, Rice	—	T (20.00) W (20.00)	554.00	181.89	262.00	M	76
Dhari-11	EAg	Bajri, Jowar, Wheat, Rice	..	T (100.00) W (80.00) WE (20.00)	731.00	228.00	168.33	N2; M1 T	77
Visavadar-5	..	Bajri, Jowar, Wheat	—	..	..	—	—	..	78
Visavadar-10	..	Bajri, Jowar, Wheat	..	..	..	—	..	—	79
Visavadar-13	..	Bajri, Jowar, Wheat, Rice	..	..	..	—	—	—	80
Visavadar-15	..	Bajri, Jowar, Wheat	..	..	..	—	..	—	81
Visavadar-11	..	Bajri, Wheat	—	..	..	—	—	..	82
..	..	—	—	—	..	..	—	—	83
..	—	..	—	—	—	—	—	—	84
..	..	..	..	..	..	—	..	—	85
Visavadar-20	..	Bajri, Jowar, Rice	..	—	—	..	—	..	86
..	..	—	—	—	..	—	—	..	87
Visavadar-20	..	Bajri, Wheat	..	..	..	—	—	..	88
..	..	..	—	—	..	..	—	..	89
..	..	..	—	—	—	..	—	..	90

Location Code No.	Name of village	Total area of the village (in hectares)	Total population and number of houses holds	Amenities available (if not available within the village, a dash(-) is shown in the column and next to it in the brackets, the distance in broad ranges viz., -5 kms, 5-10 kms and 10 + kms of the nearest place where the facility is available is given.)						
				Educational	Medical	Drinking Water (Potable)	Post and Telegraph	Day or days of Market/ Hat, if any	Communication, (Bus-Stop, Railway Station, Waterway)	Approach to village
1	2	3	4	5	6	7	8	9	10	11
91	Lilapani	+	3 (3)	-(5-10 kms)	-(5-10 kms)	R	-(5-10 kms)	..	-(5-10 kms)	KR
92	•Kutiya-Amliara	+	--	..	--	--	..	--	--	..
93	Rosali	+	34 (7)	-(10+ kms)	-(10+ kms)	R	-(10+ kms)	..	-(10+ kms)	KR
94	Goradwala	+	44 (8)	-(5-10 kms)	-(10+ kms)	W	-(10+ kms)	..	-(-5 kms)	KR
95	Bajariya	+	25 (6)	-(5-10 kms)	-(10+ kms)	W,Hp	-(10+ kms)	--	BS	KR
96	•Devkaraniya	+	..	--	..	--	--	..	..	..
97	Kankai	+	22 (9)	-(10+ kms)	-(-5 kms)	W,R,N	-(10+ kms)	..	BS	KR
98	•Bogadiya	+	..	..	..	..	..	--	..	..
99	Karkadi	+	74 (17)	-(5-10 kms)	-(10+ kms)	W,N	-(5-10 kms)	--	-(5-10 kms)	KR
100	Panvi	+	62 (8)	-(5-10 kms)	-(10+ kms)	N,O	-(5-10 kms)	--	-(10+ kms)	KR
101	Barvaniya Nes	+	29 (3)	-(10+ kms)	-(10+ kms)	W	-(10+ kms)	--	-(10+ kms)	KR
102	Haldarva Nes	+	26 (4)	-(10+ kms)	-(10+ kms)	W	-(10+ kms)	--	-(10+ kms)	KR
	Total	**71,339.20**	**104,439 (15,677)**	**P (77) H (8) Tr (1) O (1)**	**CWC (1) PHS (9) D (13) FPC (11) RP (48) CHW (81) O (5)**					
	Forest Area	+16,216.53								
	Grand Total	**87,555.73**								

• Uninhabited

\+ Forest villages and hence no separate area figures are available.

Note : The figures in the last line indicate Taluka totals. The figures in brackets in this line under Col. 5, 6 and 20 indicate the number of those particular amenities.

Land Use

Amenities—*Contd.*			Land use (i. e., area under different types of land use in hectares rounded upto 2 decimal places.)					Remarks (including any place of religious, historical or archaeological interest)	Location Code No.
Nearest town and distance (in km.)	Power Supply	Staple Food	Forest	Irrigated by Source	Un-irrigated	Culturable waste (including gauchar and groves)	Area not available for cultivation		
12	13	14	15	16	17	18	19	20	1
Visavadar-32	..	Bajri, Jowar, Wheat, Rice	..	..	..	..	..	..	91
..	..	..	..	..	..	..	..	..	92
Visavadar-28	..	Bajri, Wheat	..	..	..	..	..	..	93
Visavadar-15	..	Bajri, Wheat	..	..	..	..	..	..	94
Visavadar-20	..	Bajri, Wheat	..	..	..	..	..	..	95
..	..	..	..	..	..	..	..	..	96
Visavadar-30	..	Bajri, Wheat	..	..	..	..	..	Ancient Village and Kankaimata Temple	97
..	..	..	..	..	..	..	..	..	98
Visavadar-24	..	Bajri, Wheat	..	..	..	..	..	..	99
Visavadar-25	..	Bajri, Wheat	..	..	..	..	..	..	100
Visavadar-18	..	Bajri, Jowar	..	..	..	..	..	..	101
Visavadar-12	..	Bajri, Jowar	..	..	..	..	..	..	102
			77.00	6,125.00	48,606.37	9,438.44	7,092.39	N (194) M (294) C (3) T (88)	

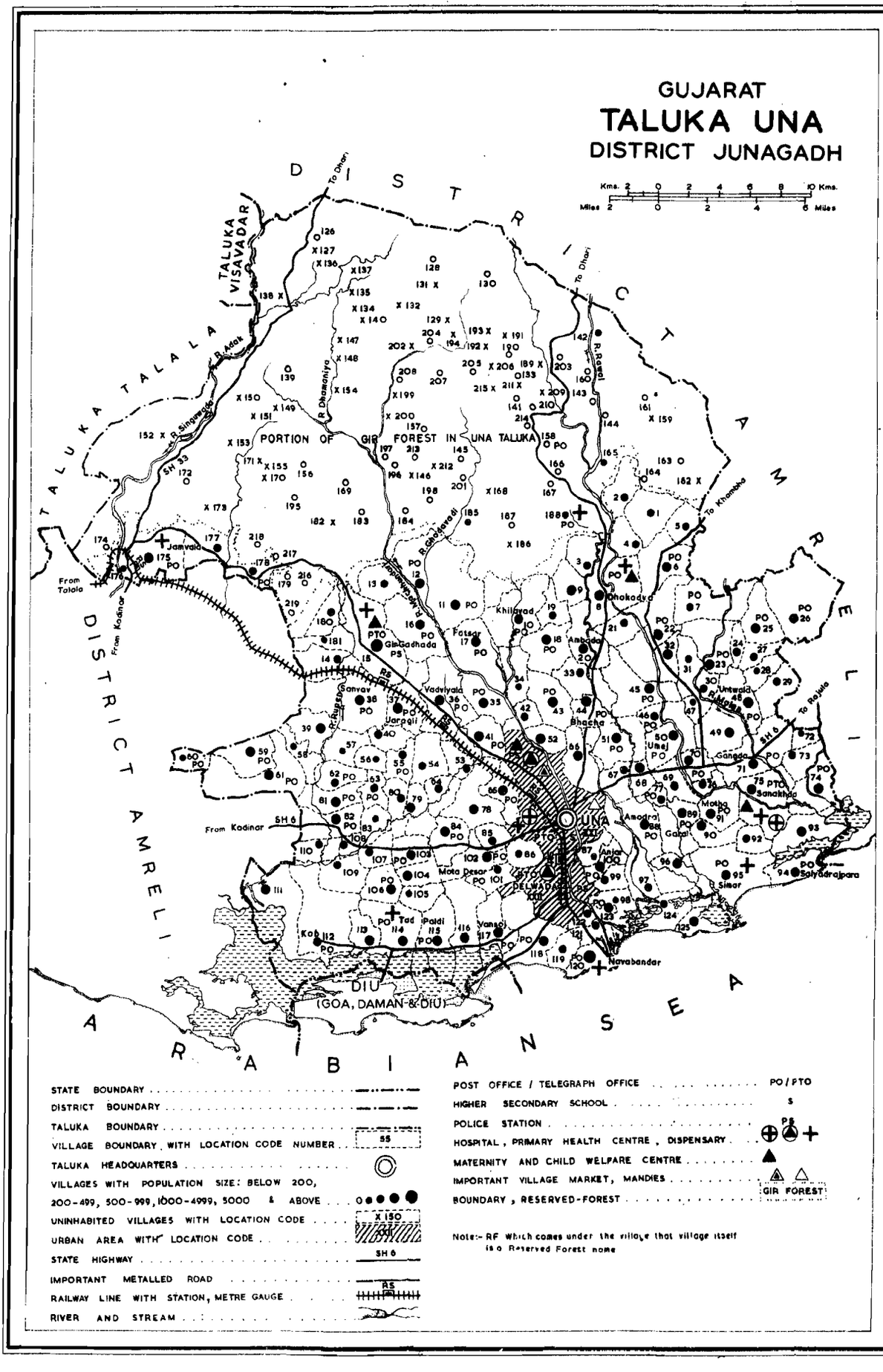
GUJARAT
TALUKA UNA
DISTRICT JUNAGADH
Kms. 2 0 2 4 6 8 10 Kms.
Miles 2 0 2 4 6 Miles
DISTRICT AMRELI
DISTRICT AMRELI
TALUKA VISAVADAR
TALUKA TALALA
To Dhari
To Dhari
To Khamba
To Rajula
From Kodinar
From Kodinar
From Talala
PORTION OF GIR FOREST IN UNA TALUKA
R. Ajak
R. Singavado
R. Dhasaniya
R. Raval
R. Ghodavadi
R. Rupavati
SH 33
SH 6
RS
Una
Jamvala
Gir Gadhada
Khilavad
Ambada
Dhokadva
Untavad
Bhacha
Umej
Ganoda
Sanakhda
Amodra
Mota Dasar
Delvada
Anjar
Simar
Solyadrajpara
Navabandar
Kod
Tad
Paldi
Vanaci
Jarpali
Fatsar
Sanvav
Vadviyala
DIU
(GOA, DAMAN & DIU)
ARABIAN SEA
STATE BOUNDARY
DISTRICT BOUNDARY
TALUKA BOUNDARY
VILLAGE BOUNDARY, WITH LOCATION CODE NUMBER
TALUKA HEADQUARTERS
VILLAGES WITH POPULATION SIZE: BELOW 200, 200-499, 500-999, 1000-4999, 5000 & ABOVE
UNINHABITED VILLAGES WITH LOCATION CODE
URBAN AREA WITH LOCATION CODE
STATE HIGHWAY
IMPORTANT METALLED ROAD
RAILWAY LINE WITH STATION, METRE GAUGE
RIVER AND STREAM
POST OFFICE / TELEGRAPH OFFICE
HIGHER SECONDARY SCHOOL
POLICE STATION
HOSPITAL, PRIMARY HEALTH CENTRE, DISPENSARY
MATERNITY AND CHILD WELFARE CENTRE
IMPORTANT VILLAGE MARKET, MANDIES
BOUNDARY, RESERVED-FOREST
GIR FOREST
Note:- RF which comes under the village that village itself is a Reserved Forest name

TALUKA
UNA

ALPHABETIC LIST OF VILLAGES

15 UNA TALUKA

Sl. No.	Name of Village	Location Code No.	Page No. Part A Village Directory	Page No. Part B Primary Census Abstract
1	2	3	4	5
1	Abudi	171	200	120
2	Ambada	20	186	114
3	Ambavad	63	190	116
4	Amodra	88	192	118
5	Anjar	160	194	118
6	Ankolali	40	188	116
7	Aral	208	202	122
8	Asundrali	143	198	120
9	Babariya	179	200	120
10	Bandharda	7	184	114
11	Banej	156	198	120
12	Barwala	163	198	120
13	Bediya	6	184	114
14	Bhacha	44	188	116
15	Bhadasi	105	194	118
16	Bhadiyadar	43	188	116
17	Bhakha	177	200	120
18	Bhuch-Gala	218	202	122
19	Bhayadhar	174	202	120
20	Bhebha	79	192	116
21	Bhingran	113	194	118
22	Bhiyal	60	190	116
23	Bhutda Hodi	214	202	122
24	Bilivali Tali	214	202	122
25	Biliyat	189	200	122
26	Biliyat Nes	203	202	122
27	Bobadiya	201	202	122
28	Bodidar	61	190	116
29	Chanchakvad	52	188	116
30	Charchock	154	198	120
31	Chhatarla	206	202	122
32	Chhela	195	200	122
33	Chhodvadi	139	196	120
34	Chikhal kubi	165	198	120
35	Chikhli	111	194	118
36	Chorali Moli	28	186	114
37	Chuldi	127	196	118
38	Dabhala	172	200	120
39	Dal	173	200	120
40	Damacha	215	202	122
41	Damasa	64	190	116
42	Dandi	97	192	118
43	Dedakiya	155	198	120
44	Dhokadva	8	184	114
45	Dhrabavad	57	188	116
46	Dhramaniya	147	198	120
47	Dodhi	144	198	120
48	Dron	16	184	114
49	Dudhala	92	192	118
50	Elampur	78	192	116
51	Fareda	180	200	120
52	Fatsar	17	184	114
53	Fulka	55	188	116
54	Gandhara	162	198	120
55	Ganeshgali	209	202	122
56	Gangda	71	190	116
57	Garal	89	192	118
58	Gafagala	200	202	122
59	Ghodavadi	185	200	120
60	Ghud Jinjva	160	198	120
61	Gigalani Gor	202	202	122
62	Gir Gadhada	15	184	114
63	Gola	194	200	122
64	Gundala	34	186	114
65	Gupti	210	202	122
66	Hadala	130	196	118
67	Hadkala	211	202	120
68	Itvaya	11	184	114
69	Jambudi	186	200	122
70	Jambupani	129	196	118
71	Jambuda	138	196	120
72	Jamvala	175	200	120
73	Jamvali	128	196	118
74	Jaragli	37	186	116
75	Jasadhar	188	200	122
76	Jenagar	133	196	118
77	Jhanjhariya	37	190	116
78	Jhankharvada	121	196	118
79	Jhankhiya	181	200	120
80	Jhudvadli	35	186	114

ALPHABETIC LIST OF VILLAGES

15 UNA TALUKA—Contd.

Sl. No.	Name of Village	Location Code No.	Page No. Part A Village Directory	Page No. Part B Primary Census Abstract
1	2	3	4	5
81	Kajardi	106	194	118
82	Kakidi Moli	27	186	114
83	Kalapan	123	196	118
84	Kalipat	153	198	120
85	Kanakbarda	69	190	116
86	Kanakiya	81	192	116
87	Kanhdi	45	188	116
88	Kanek	196	202	122
89	Kaneri	62	190	116
90	Kandhawala	212	202	122
91	Kansari	66	190	116
92	Kansaria	176	200	120
93	Kansvala	145	198	120
94	Kardapan	157	198	120
95	Karjadi	137	196	120
96	Kesariya	103	194	118
97	Khada	125	196	118
98	Khajudra	96	192	118
99	Khajuri	168	198	120
100	Khakharavali	146	198	120
101	Khan	99	194	118
102	Khapat	41	188	116
103	Khatriwada	74	190	116
104	Khilavad	10	184	114
105	Kob	112	194	118
106	Kodiya	12	184	114
107	Kothari	87	192	118
108	Kotharia	164	198	120
109	Lamdhar	86	192	118
110	Lamghar	213	202	122
111	Lapatani	207	202	122
112	Leria	141	196	120
113	Lerka	110	194	118
114	Lotha	135	196	118
115	Luvari Moli	24	186	114
116	Madhgam	107	194	118
117	Maghardi	80	192	116
118	Mahobatpara	21	186	114
119	Mahuda	199	202	122
120	Mandvi	184	200	120
121	Manekpur	93	192	118
122	Men	42	188	116
123	Morsupada Nes	216	202	122
124	Mota Desar	102	194	118
125	Mota Mindha	167	198	120
126	Motha	91	192	118
127	Moti Moli	29	186	114
128	Motisar	4	184	114
129	Nada	132	196	118
130	Nagadiya	3	184	114
131	Naliya Mandvi	118	196	118
132	Naliyeri Moli	25	186	114
133	Nana Mindha	166	198	120
134	Nandan	119	196	118
135	Nandrakh	30	186	114
136	Nathal	84	192	116
137	Nathej	68	190	116
138	Navabandar	120	196	118
139	Nava Dedakiya	170	200	120
140	Nava Ugla	19	186	114
141	Nesda	47	188	116
142	Nitli	1	184	114
143	Olvan	116	194	118
144	Oyana	198	202	122
145	Padapadar	32	186	114
146	Paldi	115	194	118
147	Panderi	56	188	116
148	Pankhan	31	186	114
149	Panvadi	149	198	118
150	Pareva	197	202	122
151	Paswala	49	188	116
152	Patapur	46	188	116
153	Patla (Mahadev)	169	198	120
154	Pichhadibela	150	198	120
155	Piliyo Dhuno	205	202	122
156	Rajasthali	161	198	120
157	Rajput Rajpara	98	194	118
158	Rameshvar	76	190	116
159	Rampara	122	196	118
160	Ranvasi	83	192	116

ALPHABETIC LIST OF VILLAGES

15 UNA TALUKA- Concld.

Sl. No.	Name of Village	Location Code No.	Page No. Part A Village Directory	Page No. Part B Primary Census Abstract
1	2	3	4	5
161	Rasulpara	13	184	114
162	Ratad	53	188	116
163	Revad	108	194	118
164	Saiyadrajpara	94	192	118
165	Sakra	159	198	120
166	Samadhiyala Mota	22	186	114
167	Samadhiyala Nana	23	186	114
168	Samter	70	190	116
169	Sanakhda	75	190	116
170	Sajnavapur	90	192	118
171	Sanosri	9	184	114
172	Sanvav	38	186	116
173	Sapnes	126	196	118
174	Sar Kadiya	187	200	122
175	Senjaliya	124	196	118
176	Shahdesar	101	194	118
177	Siloj	85	192	116
178	Simar	95	192	118
179	Simasi	82	192	116
180	Sokhda	109	194	118
181	Sonari	194	194	118
182	Sonariya	5	184	114
183	Sondarda	72	190	116
184	Sondardi	73	190	116
185	Sonpura	59	190	116
186	Sudavi	190	200	122
187	Sultanpur	77	190	116
188	Tad	114	194	118
189	Tadhodiya	217	202	122
190	Tadi	148	198	120
191	Tapakeshvar	219	204	122
192	Thordi	178	200	120
193	Timbarva	142	198	120
194	Tulsishyam	158	198	120
195	Ugla	18	186	114
196	Ujjadiya	183	200	120
197	Umarvidi	152	198	120
198	Umedpara	14	184	114
199	Umej	50	188	116
200	Uudari	54	188	116
201	Untwala	48	188	116
202	Vadli	2	184	114
203	Vadviyala	36	186	116
204	Vagha Timbi	151	198	120
205	Vajdi	33	186	114
206	Vakumbha (Karjadi)	134	196	118
207	Vakumbha (Dhramaniya)	140	196	120
208	Vakumbha (Tadi)	193	200	122
209	Vaniagali	136	196	120
210	Vankajambu	131	196	118
211	Vankidas	192	200	122
212	Vankiya	26	186	114
213	Vansoj	117	196	118
214	Vanzara	191	200	122
215	Varsingpur	65	190	116
216	Vavarda	51	188	116
217	Velakot	39	188	116
218	Viragali	182	200	120
219	Yajpur	67	190	116

TALUKA : UNA

VILLAGE

Amenities and

Location Code No.	Name of village	Total area of the village (In hectares)	Total population and number of houses holds	Amenities available (if not availble within the village, a dash(-) is shown in the column and next to it in the brackets, the distance in broad ranges viz. -5 kms, 5-10 kms and 10 + kms of the nearest p ace where the facility is available is given.)						
				Educational	Medical	Drinking Water (Potable	Post and Telegraph	Day of days of Market/ Hat, if any	Communication (Bus-Stop, Railway Station Waterway)	Approach to village
1	2	3	4	5	6	7	8	9	10	11
1	Nitli	720.37	897 (159)	P,AC	-(-5 kms)	W	-(-5 kms)	--	BS	KR
2	Vadli	682.78	766 (106)	P	-(-5 kms)	W	-(-5 kms)	..	BS	KR
3	Nagadiya	630.55	937 (118)	P,AC	-(-5 kms)	W,Hp,R, F	-(-5 kms)	--	BS	PR,KR
4	Motisar	495.89	917 (121)	P	CHW	W,Hp	-(-5 kms)	..	BS	KR
5	Sonagriya	456.46	606 (98)	P	-(5-10 kms)	W	-(-5 kms)	..	BS	KR
6	Bediya	966.96	1,517 (191)	P,AC	PHS,FPC, NH	W,Tk, Hp,N	PO,Phone	..	BS	PR,KR
7	Bandharda	413.66	966 (149)	P,AC	-(-5 kms)	W,O	PO	..	BS	KR
8	Dhokadva	1,177.67	4,139 (603)	P,H, AC(5)	CWC,PHS,D, FPC,TB,RP(2), CHW	R,O	PO,Phone	..	BS	KR
9	Sanosri	446.80	1,065 (148)	P,AC	-(-5 kms)	W,Hp,R	-(-5 kms)	..	BS	KR
10	Khilavad	1,339.70	2,203 (310)	P,AC	RP,CHW	W,Hp, R,C	PO	..	BS	KR
11	Itvaya	1,457.06	1,637 (264)	P	-(10+ kms)	W	PO	.	BS	KR
12	Kodiya	987.53	1,744 (280)	P,AC	CHW	T,W,R	PO	..	BS	KR
13	Rasulpara	794.33	797 (128)	P	-(10+ kms)	W	-(5-10 kms)	..	BS	KR
14	Umedpara	662.19	916 (140)	P	-(10+ kms)	W,Hp	-(-5 kms)	..	BS	KR
15	Gir Gadhada	2,144.11	5,631 (949)	P,H,AC	D,RP,CHW	T,W	PTO,Phone	..	BS,RS	PR,KR
16	Dron	1,341.78	1,650 (268)	P,AC	CHW	W,R	PO	..	BS	KR
17	Fatsar	1,279.80	2,887 (414)	P	PHS,FPC, RP(2)	W,Hp,R	PO	--	BS	KR

Land Use

Amenities—*Contd.*			Land use (i.e. area under different types of land use in hectares rounded upto 2 decimal places.)					Remarks (including any place of religious, historical or archaeological interest)	Location Code No.
Nearest town and distance (in km.)	Power Supply	Staple Food	Forest	Irrigated by Source	Un-irrigated	Cultivable waste (including gauchar and groves)	Area not available for cultivation		
12	13	14	15	16	17	18	19	20	1
Una-24	EA	Bajri, Wheat, Rice	..	T (2.00) WE (2.00)	442.00	257.00	19.37	N	1
Una-21	EA	Bajri, Wheat, Rice	..	T (4.00) W (4.00)	346.00	272.00	60.78	N	2
Una-18	EAg	Bajri, Jowar, Wheat Rice	..	T (277.00) W (81.00) WE (161.00) Tk (35.00)	50.00	97.00	206.55	N4	3
Una-18	ED,EAg	Bajri, Wheat, Rice	..	T (40.00) WE (40.00)	375.00	40.89	40.00	N; M2	4
Una 20	..	Bajri, Jowar, Wheat, Rice	..	T (12.00) W (12.00)	223.00	217.00	4.46	..	5
Una-18	ED,EAg	Bajri, Jowar, Wheat, Rice	..	T (80.00) WE (80.00)	646.00	234.00	6.96	N3	6
Una-15	ED,EAg	Bajri, Jowar, Wheat	..	T (16.00) WE (16.00)	313.00	29.66	55.00	T2	7
Una-18	EA	Bajri Jowar, Wheat, Rice	..	T (142.00) W (103.00) WE (31.00) R (8.00)	814.00	259.67	12.00	N2; M6	8
Una-18	EAg	Bajri, Jowar, Wheat, Rice	..	T (39.00) WE (39.00)	339.00	65.00	3.80	N2	9
Una-12	EA	Bajri, Jowar, Wheat, Rice	..	T (81.00) GC (16.00) W (24.00) WE (41.00)	1,030.00	228.70	..	M; T	10
Una-15	EA	Bajri, Jowar, Wheat	65.06	T (222.00) GC (81.00) WE (101.00) TW (40.00)	705.00	162.00	303.00	N3; M	11
Una-24	EAg	Bajri, Jowar, Wheat, Rice	–	T (105.00) W (19.00) WE (86.00)	631.53	250.00	1.00	N3; M; T	12
Una-20	–	Bajri, Jowar, Wheat, Rice	106.00	T (31.00) W (31.00)	551.00	72.33	34.70	..	13
Una-18	EA	Bajri, Wheat, Rice, Maize	..	T (38.00) W (38.00)	316.00	133.00	175.19	M	14
Una-17	EA	Bajri, Wheat, Rice	–	T (103.00) WE (103.00)	1,324.00	559.00	158.11	N5; M10; T3	15
Una-22	ED,EAg	Bajri, Jowar, Wheat, Rice	..	T (113.00) W (26.00) WE (87.00)	663.00	554.00	11.78	Drameshwar Mahadev N5 T	16
Una-12	ED,EAg	Bajri, Jowar, Wheat, Rice	..	T (210.00) GC (28.00) W (61.00) WE (121.00)	869.00	91.80	109.00	N4; M5	17

Amenities and

Location Code No.	Name of village	Total area of the village (in hectares)	Total population and number of houses holds	Amenities available (if not available within the village, a dash(-) is shown in the column and next to it in the brackets, the distance in broad ranges viz., -5 kms, 5-10 kms and 10 + kms of the nearest place where the facility is available is given.)						
				Educational	Medical	Drinking Water (Potable)	Post and Telegraph	Day or days of Market/ Hat, if any	Communication, (Bus-Stop, Railway Station Water-way)	Approach to village
1	2	3	4	5	6	7	8	9	10	11
18	Ugla	1,061.00	1,646 (220)	P	PHS,FPC,RP	W,Hp	PO	..	BS	PR
19	Nava Ugla	193.85	770 (97)	P,AC	-(10+ kms)	W,Hp,R	-(-5 kms)	..	BS	KR
20	Ambada	702.40	2,071 (296)	P	-(10+ kms)	W,R,O	-(10+ kms)	..	BS	KR
21	Mahobatpara	594.49	863 (119)	P,AC	-(-5 kms)	W,R,O	-(-5 kms)	..	BS	KR
22	Samadhiyala Mota	982.41	1,265 (170)	P,AC	-(10+ kms)	T,Hp,R	PO,Phone	..	BS	PR
23	Samadhiyala Nana	729.67	1,499 (204)	P	-(-5 mks)	W,R	PO	..	BS	KR
24	Luvari Moli	353.13	582 (76)	P	-(5-10 kms)	W	-(-5 kms)	..		
25	Naliyeri Moli	721.89	1,359 (196)	P	PHS,FPC	W	PO	.	BS	KR
26	Vankiya	1,658,70	1,962 (317)	P	-(10+ kms)	W,R	PO	..	BS	KR
27	Kakidi Moli	293.72	837 (107)	P	-(10+ kms)	W	-(5-10kms)	..	BS	KR
28	Chorali Moli	155.09	320 (41)	P	-(-5 kms)	W	-(10+ kms)	..	-(10+kms)	KR
29	Moti Moli	437.12	771 (115)	P	PHS,FPC	W	-(5-10 kms)		-(-5 kms)	KR
30	Nandrakh	324.87	789 (131)	P	-(10+kms)	W,Hp,R,F	-(-5 kms)	..	BS	PR
31	Pankhan	571.55	829 (111)	P	-(5-10 kms)	W,Hp	-(-5 kms)	..	BS	KR
32	Padapadar	918.82	1,633 (246)	P	-(5-10 kms)	W,R	-(-5 kms)	..	BS	PR, R
33	Vajdi	456.69	895 (112)	P	CHW	W,HP,R	-(10+kms)	..	BS	KR
34	Gundala	391.77	461 (60)	P,AC	-(10+kms)	W	-(-5 kms)	..	BS	KR
35	Jhudvadli	649,97	1,322 (186)	P,AC	-(10+kms)	W,HP,R	PO	..	BS	KR
36	Vadviyala	1,326.77	2,711 (420)	P	PHS,FPC CHW	W,Hp,	PO,Poneh	..	BS,RS	KR
37	Jaragli	1,017.55	2,247 (336)	P,AC	-(-5 kms)	W,Hp	PO	..	BS	KR
38	Sanvav	1,435.23	2,863 (433)	P,AC	PHS,FPC RP,CHW	W	PO	–	BS	KR

Land Use

Amenities—*Contd.*			Land use (i. e., area under different types of land use in hectares rounded upto 2 decimal places.)					Remarks (including any place of religious, historical or archaeological interest)	Location Code No.
Nearest town and distance (in km.)	Power Supply	Staple Food	Forest	Irrigated by source	Unirrigated	Culturable waste (including gauchar and groves)	Area not available for cultivation		
12	13	14	15	16	17	18	19	20	1
Una-21	EA	Bajri, Wheat, Rice	..	T (567.00) W (405.00) WE (162.00)	381.00	113.00	..	M1 T5	18
Una-21	ED,EAg	Bajri, Wheat, Rice	..	T (90.00) W (60.00) WE (30.00)	50.00	..	53.85	..	19
Una-22	EA	Bajri, Jowar, Wheat, Rice	..	T (486.00) W (203.00) WE (283.00)	110.00	28.00	78.40	..	20
Una-16	EA	Bajri, Jowar, Wheat, Rice	..	T (178.00) W (178.00)	197.00	76.49	143.00	..	21
Una-15	ED,EO	Bajri, Jowar, Wheat, Rice	..	T (70.00) W (70.00)	775.00	99.00	38.41	M2; T	22
Una-14	ED,EAg	Bajri, Jowar, Wheat	..	T (83.00) WE (83.00)	566.00	51.00	29.67	M; T3	23
Una-21	ED	Bajri, Jowar, Wheat, Rice	..	T (33.00) W (33.00)	320.13	..	..	..	24
Una-30	ED,EAg	Bajri, Jowar, Wheat	..	T (29.00) WE (29.00)	591.00	65.00	36.89	..	25
Una-32	EAg	Bajri, Jowar, Wheat	..	T (6.00) WE (6.00)	1,220.00	409.00	23.70	..	26
Una-20	EA	Bajri, Wheat	..	T (19.00) W (19.00)	242.72	20.00	12.00	..	27
Una-20	EA	Bajri, Wheat	..	T (22.00) W (22.00)	81.00	45.00	7.09	..	28
Una-20	EA	Bajri, Wheat	..	T (20.00) W (20.00)	363.00	46.00	8.12	M1 T	29
Una-13	EA	Bajri, Jowar	..	T (31.00) R (31.00)	279.00	14.87	..	..	30
Una-11	EA	Bajri, Jowar, Wheat, Rice	..	T (41.00) GC (41.00)	530.65	..	..	..	31
Una-12	EA	Bajri, Wheat, Rice, Maize	..	T (332.00) W (332.00)	355.82	91.00	140.00	N	32
Una-12	ED,EAg	Bajri, Jowar, Wheat, Rice	..	T (48.00) WE (48.00)	334.00	44.00	30.69	N1 M21 T	33
Una-13	EA	Bajri, Jowar, Wheat, Rice	..	T (42.00) W (42.00)	255.00	41.00	53.77	..	34
Una-7	EA	Bajri, Jowar, Wheat, Rice	..	T (31.00) WE (31.00)	441.00	174.00	3.97	..	35
Una-11	EA	Bajri, Jowar, Wheat, Rice	2.00	T (168.00) W (68.00) WE (100.00)	884.00	230.77	42.00	N5 M31 T3	36
Una-22	ED	Bajri, Jowar, Wheat, Rice	..	T (62.00) W (62.00)	837.00	105.00	13.55	N1 M1 T	37
Una-20	EA	Bajri, Jowar, Wheat, Rice	..	T (83.00) WE (83.00)	802.00	353.00	197.23	M31 T	38

Location Code No.	Name of village	Total area of the village (in hectares)	Total population and number of households	Amenities available (if not available within the village, a dash(-) is shown in the column and next to it in the brackets, the distance in broad ranges viz., -5 kms, 5-10 kms and 10 + kms of the nearest place where the facility is available is given.)						
				Educational	Medical	Drinking Water (potable)	Post and Telegraph	Day or days of Market/ Hat, if any	Communication, (Bus-Stop, Railway Station, Waterway)	Approach to village
1	2	3	4	5	6	7	8	9	10	11
39	Veakot	472.69	1,018 (147)	P	-(10+ kms)	W	-(10+ kms)	..	-(10+ kms)	KR
40	Ankolali	267.46	522 (63)	P	-(5-10 kms)	W	-(-5 kms)	..	BS	KR
41	Khapat	779.11	1,617 (225)	P	-(-5 kms)	T,W,Hp N	PO	..	BS	PR,KR
42	Men	379.78	709 (107)	P,AC	-(5-10 kms)	W,R	-(-5 kms)	..	BS	KR
43	Bhadiyadar	880.41	1,944 (286)	P	RP,CHW	W,Tk,Hp	PO	..	BS	KR
44	Bhacha	929.81	2,173 (333)	P,AC(2)	RP,CHW	W,Hp,R	PO	..	BS	KR
45	Kandhi	1,080.21	1,934 (294)	P	PHS,FPC, RP,CHW	W,Hp,R, C	PO	..	BS	KR
46	Patapur	186.81	594 (75)	P,AC	RP,CHW	W,R,F,C	PO	..	BS	KR
47	Nesda	215.53	256 (43)	P	-(10+ kms)	W,Hp,R	-(10+ kms)	..	BS	PR,KR
48	Untwala	904.25	2,053 (316)	P	PHS,FFC	W,Hp,R	PO	..	BS	KR
49	Paswala	609.89	1,460 (201)	P,AC	CHW	W,Hp,R	-(-5 kms)	..	-(-5 kms)	KR
50	Umej	982.24	2,058 (276)	P,AC	-(10+ kms)	T,W,R, C	PO	..	BS	PR,KR
51	Vavarda	945.43	1,641 (250)	P,AC(2)	-(5-10 kms)	W	PO	..	-(5-10 kms)	KR
52	Chanchakvad	391.89	1,126 (162)	P	-(5-10 kms)	T,TW,R	-(5-10 kms)	..	BS	KR
53	Ratad	429.62	514 (69)	P	-(10+ kms)	W	-(10+ kms)	..	-(5-10 kms)	KR
54	Undari	673.92	734 (100)	P	CHW	W,Tk	-(-5 kms)	..	BS	KR
55	Fulka	643.71	965 (145)	P,AC	CHW	W,Tk,Hp	PO	..	BS	KR
56	Panderi	337.01	385 (57)	P	-(10+ kms)	W	-(-5 kms)	..	BS	KR
57	Dhrabavad	490.17	357 (53)	P	-(10+ kms)	W	-(5-10 kms)	..	BS	KR

DIRECTORY

Land Use

Amenities—*Contd.*			Land use (i. e., area under different types of land use in hectares rounded upto 2 decimal places.)					Remarks (including any place of religious, historical or archaeological interest)	Location Code No.
Nearest town and distance (in km.)	Power Supply	Staple Food	Forest	Irrigated by Source	Un-irrigated	Culturable waste (including gauchar and groves)	Area not available for cultivation		
12	13	14	15	16	17	18	19	20	1
Una-20	EA	Bajri, Jowar, Wheat, Rice	..	T (45.00) W (45.00)	331.00	88.69	8.00	M	39
Una-25	..	Bajri, Jowar, Wheat, Rice	..	T (20.00) W (20.00)	198.00	47.00	2.46	N	40
Una-6	EA	Bajri, Jowar, Wheat, Rice	..	T (161.00) W (61.00) WE (96.00) TWE (4.00)	456.11	142.00	20.00	N3 M4 C2; T8	41
Una-13	EAg	Bajri, Jowar, Wheat, Rice	..	T (33.00) WE (33.00)	255.78	33.00	58.00	N	42
Una-12	EA	Bajri, Jowar, Wheat, Rice	..	T (168.00) W (43.00) WE (125.00)	549.00	82.00	81.41	N; M3 T7	43
Una-9	ED,EAg	Bajri, Jowar, Wheat, Rice	..	T (15.00) WE (15.00)	387.00	451.00	76.81	M4; T5	44
Una-11	EA	Bajri, Jowar, Wheat, Rice	..	T (117.00) WE (117.00)	819.00	44.00	100.21	M4; T3	45
Una-9	EA	Bajri, Jowar, Wheat, Rice	..	T (80.00) WE (80.00)	69.00	17.00	20.81	T	46
Una-14	..	Bajri, Wheat	..	T (13.00) R (13.00)	173.00	..	29.53	..	47
Una-15	EA	Bajri, Jowar, Wheat, Rice	..	T (213.00) W (116.00) WE (97.00)	588.00	84.00	19.25	..	48
Una-13	EA	Bajri Jowar, Wheat, Rice	..	T (50.00) W (11.00) WE (39.00)	486.89	52.00	21.00	T	49
Una-9	EA	Bajri, Jowar	..	T (89.00) W (40.00) WE (49.00)	825.00	20.00	48.24	M3 T	50
Una 7	EA	Bajri, Jowar, Wheat, Rice	..	T (61.00) WE (61.00)	795.00	55.00	34.43	..	51
Una-6	EAg	Bajri, Jowar, Wheat, Rice	..	T (33.00) WE (33.00)	269.00	39.89	50.00	T	52
Una 6	ED	Bajri, Jowar, Wheat, Rice	..	T (3.00) W (3.00)	273.00	148.00	5.62	..	53
Una-10	EAg	Bajri, Jowar, Wheat, Rice	..	T (61.00) WE (61.00)	384.00	50.00	178.92	..	54
Una-11	EAg	Bajri, Jowar, Wheat, Rice	..	T (56.00) WE (56.00)	379.00	13.71	195.00	M16; T	55
Una-18	ED,EO	Bajri, Jowar, Wheat	..	T (11.00) W(11.00)	247.00	46.00	33.01	..	56
Una-18	..	Bajri, Jowar, Wheat, Rice	..	T (87.00) W (87.00)	313.00	21.17	69.00	..	57

Location Code No.	Name of village	Total area of the village (in hectares)	Total population and number of households	Amenities available (if not available within the village, a dash(-) is shown in the column and next to it in the brackets, the distance in broad ranges viz., -5 kms, 5-10 kms and 10+ kms of the nearest place where the facility is available is given.)						
				Educational	Medical	Drinking Water (potable)	Post and Telegraph	Day or days of Market/ Hat, if any	Communication, (Bus-stop, Railway Station, Waterway)	Approach to village
1	2	3	4	5	6	7	8	9	10	11
58	Jhanjhariya	318.60	387 (51)	P	CHW	W	-(-5-10 kms)	..	BS	KR
59	Sonpura	441.23	1,762 (238)	P	-(-5 kms)	W,O	PO	..	BS	KR
60	Bhiyal	291.92	384 (51)	P	-(10+ kms)	W,R	PO	..	-(-5 kms)	PR,KR
61	Bodidar	1,348.74	1,860 (290)	P	-(-5 kms)	W,O	PO	..	BS	KR
62	Kaneri	516.22	892 (118)	P	PHS,FPC, CHW	W,R	PO	..	-(-5 kms)	KR
63	Ambavad	385.01	750 (94)	P	-(10+ kms)	W,Hp	PO	..	BS	KR
64	Damasa	565.29	696 (94)	P	-(5-10 kms)	W	-(-5 kms)	..	-(5-10 kms)	KR
65	Varsingpur	549.39	1,513 (191)	P	-(10+kms)	W	PO	..	BS	KR
66	Kansari	606.03	13,51 (204)	P,AC	-(-5 kms)	T,W	-(-5 kms)	..	BS	PR
67	Yajpur	421.15	904 (144)	P	-(-5 kms)	W,R	-(-5 kms)	..	-(-5 kms)	PR,KR
68	Nathej	428.69	1,020 (175)	P	-(-5 kms)	W,R	-(-5 kms)	..	BS	PR,KR
69	Kanakbarda	490.02	710 (119)	P	-(-5 kms)	W,R	-(- 5kms)	..	BS	PR,KR
70	Samter	551.15	2,056 (345)	P,H,AC	RP,CHW(2)	T,W,Hp,R	PO,Phone	..	BS	PR
71	Gangda	1,388.97	2,196 (386)	P	-(-5 kms)	W,R	PO	..	BS	PR,KR
72	Sondarda	190 96	445 (69)	P	-(-5 kms)	W	-(-5 kms)	..	-(-5 kms)	KR
73	Sondardi	310.75	588 (83)	P,AC	-(-5 kms)	W,Hp	-(-5 kms)	..	BS	KR
74	Khatriwada	767.40	1,756 (250)	P	-(-5 kms)	W	PO	..	BS	KR
75	Sanakhda	1,366.12	4,756 (753)	P,H,AC	H,MH,CWC PHS,D,FPC,RP	T,W	PTO, Phone	..	BS	PR
76	Rameshvar	144.58	694 (106)	P,AC	CHW	W,R	-(-5 kms)	..	-(-5 kms)	KR
77	Sultanpur	243.71	525 (66)	P	-(10+ kms)	W	PO	..	-(-5 kms)	KR

DIRECTORY

Land Use

Amenities—*Contd.*			Land use (i. e., area under different types of land use in hectares rounded upto 2 decimal places.)					Remarks (including any place of religious, historical or archaeological interest)	Location Code No.
Nearest town and distance (in km.)	Power Supply	Staple Food	Forest	Irrigated by Source	Unirrigated	Culturable waste (including gauchar and groves)	Area not available for cultivation		
12	13	14	15	16	17	18	19	20	1
Una-25	ED,EAg	Bajri, Jowar, Wheat, Rice	..	T (6.00) WE (6.00)	231.00	74.00	7.60	N; T3	58
Una-20	EAg	Bajri, Jowar, Wheat, Rice	..	T (202.00) W (121.00) WE (81.00)	202.00	37.23	..	T7	59
Kodinar-15	..	Bajri, Jowar, Wheat, Rice	..	T (122.00) W (122.00)	120.92	49.00	..	T	60
Una-20	ED,EAg	Bajri Jowar, Wheat, Rice	..	T (405.00) W (283.00) WE (122.00)	677 00	266.74	..	M3; T8	61
Una-21	ED	Bajri, Jowar, Wheat, Rice	..	T (24.00) WE (24.00)	421.00	55.00	16.22	N; T2	62
Una-10	..	Bajri, Wheat	..	T (25.00) W (25.00)	313.00	17.01	30.00	T2	63
Una-8	..	Bajri, Jowar, Wheat	..	T (12.00) GC (12.00)	311.00	76.00	166.29	..	64
Una-6	ED,EAg	Bajri, Jowar, Wheat, Rice	..	T (23.00) WE (23.00)	428.00	28.39	70.00	..	65
Una-4	ED,EAg	Bajri, Jowar, Wheat, Rice	..	T (77.00) W (36.00) WE (41.00)	432.00	37.03	60.00	N1 M2; T2	66
Una-6	EA	Bajri, Jowar, Wheat Rice	..	T (34.00) W (34.00)	323.00	14.15	50.00	..	67
Una-6	EAg	Bajri, Jowar, Wheat, Rice	..	T (142.00) W (61.00) WE (81.00)	202.00	52.00	32.69	T2	68
Una-10	EAg	Bajri, Jowar, Wheat, Rice	..	T (44.00) W (44.00)	356.00	84.00	6.02	T2	69
Una-9	EA	Bajri, Jowar, Wheat, Rice	..	T (102.00) WE (102.00)	446.00	2.00	1.15	N2; M6; T3	70
Una-14	EA	Bajri, Jowar, Wheat, Rice	..	T (162.00) W (61.00) WE (101.00)	1,095.00	85.00	46.97	N1 M1 T2	71
Una-14	..	Bajri, Jowar, Wheat, Rice	..	T (20.00) W (20.00)	128.00	29.00	13.96	T	72
Una-19	ED	Bajri, Jowar, Wheat, Rice	..	T (84.00) W (84.00)	174.00	7.75	45.00	..	73
Una-20	ED	Bajri, Jowar, wheat, Rice	..	T (167.00) W (167.00)	359.00	176.00	65.40	..	74
Una-12	EA	Bajri, Jowar, Wheat, Rice	..	T (148.00) WE (148.00)	877.00	258.00	83.12	N3 M3; T	75
Una-13	EAg	Bajri, Jowar, Wheat, Rice	..	T (21.00) WE (21.00)	103.00	19.58	1.00	N15	76
Una-10	ED,EAg	Bajri, Jowar, wheat, Rice	..	T (64.00) W (40.00) WE (24.00)	125.00	45.00	9.71	N3; T6	77

TALUKA : UNA

VILLAGE

Amenities and

Location Code No.	Name of village	Total area of the village (in hectares)	Total population and number of households	Amenities available (if not available within the village, a dash(-) is shown in the column and next to it in the brackets, the distance in broad ranges viz.,-5 kms, 5-10 kms and 10 + kms of the nearest place where the facility is available is given.)						
				Educational	Medical	Drinking Water (potable)	Post and Telegraph	Day or days of Market/ Hat, if any	Communication, (Bus-stop, Railway Station, Water way)	Approach to village
1	2	3	4	5	6	7	8	9	10	11
78	Elampur	994.81	1,526 (191)	P	-(-5 kms)	W,Hp	-(-5 kms)	..	BS	KR
79	Bhebha	670.66	1,107 (142)	P	PHS,FPC	W,Tk	-(-5 kms)	..	BS	KR
80	Maghardi	344.98	573 (74)	P	-(10+ kms)	W,Hp	-(-5 kms)	..	BS	KR
81	Kanakiya	550.02	1,337 (185)	P,AC	CHW	W,R	PO	..	BS	KR
82	Simasi	568.47	1,404 (227)	P	-(10+ kms)	W	PO	..	BS	PR
83	Ranvasi	328.75	420 (57)	P,AC	-(10+ kms)	W	-(-5 kms)	..	-(-5 kms)	PR,KR
84	Nathal	674.56	1,583 (168)	P	-(5-10 kms)	W,Tk	PO	..	BS	PR
85	Siloj	372.45	808 (112)	P	-(-5 kms)	W	-(-5 kms)	..	BS	PR
86	Lamdhar	390.58	897 (126)	P	-(-5 kms)	W	-(-5 kms)	..	-(-5 kms)	PR
87	Kothari	242-92	363 (54)	P	-(-5 kms)	W	-(-5 kms)	.	BS	KR
88	Amodra	1,442.04	2,929 (357)	P,H,AC(3)	-(5-10 kms)	T,W	PO,Phone	..	BS	KR
89	Garal	824.53	2,587 (371)	P,AC	O	W,R	PO	..	BS	PR
90	Sanjavapur	138.67	1,265 (193)	P	-(10+ kms)	W	-(-5 kms)	..	-(-5 kms)	KR
91	Motha	556.63	2,390 (329)	P,AC	PHS,FPC	W	PO	..	BS	KR
92	Dudhala	347.21	811 (128)	P	-(-5 kms)	W	-(-5 kms)	..	BS	KR
93	Manekpur	929.81	1,495 (229)	P	-(-5 kms)	W	-(-5 kms)	..	BS	KR
94	Saiyadraj para	417.44	4,603 (586)	P	-(-5 kms)	W,Hp	PO,Phone	..	BS	KR
95	Simar	1,895.00	3,501 (604)	P(2),AC	D	W	PO,Phone	..	BS	KR
96	Khajudra	685.69	1,300 (194)	P	O	W,Hp	-(-5 kms)	..	BS	KR
97	Dandi	456.93	515 (73)	P	-(5-10 kms)	W	-(5-10 kms)	..	BS	PR,KR

Land Use

Amenities—*Contd.*			Land use (i. e., area under different types of land use in hectares rounded upto 2 decimal places.)					Remarks (including any place of religious, historical or archaeo-logical interest)	Location Code No.
Nearest town and distance (in km.)	Power Supply	Staple Food	Forest	Irrigated by source	Un-irrigated	Culturable waste (including gauchar and groves)	Area not available for cultivation		
12	13	14	15	16	17	18	19	20	1
Una-5	EA	Bajri, Jowar, Wheat, Rice	..	T (81.00) W (81.00)	652.00	125.00	136.81	..	78
Una-2	EA	Bajri, Jowar, Wheat, Rice	..	T (9.00) W (9.00)	543.00	74.66	44.00	T2	79
Una 10	..	Bajri, Jowar, Wheat	..	T (20.00) W (20.00)	249.00	46.00	29.98	..	80
Una-20	ED,EO	Bajri, Jowar, Wheat, Rice	..	T (21.00) W (21.00)	448.00	67.00	14.02	M; T6	81
Una-15	ED,EO	Bajri, Jowar, Wheat, Rice	..	T (32.00) W (32.00)	436.47	100.00	..	T3	82
Una-14	.	Bajri, Jowar, Wheat, Rice	..	T (10.00) W (10.00)	264.00	35.00	19.76	T	83
Una-5	EA	Bajri, Jowar, Wheat, Rice	..	T (15.00) W (15.00)	525.00	92.00	42.56	..	84
Una-5	EA	Bajri, Jowar, Wheat, Rice	..	T (12.00) WE (12.00)	280.00	46.00	34.45	..	85
Una-3	EA	Bajri, Jowar, Wheat, Rice	..	T (15.00) WE (15.00)	283.58	73.00	19.00	..	86
Una-3	ED,EAg	Bajri, Jowar, Wheat, Rice	..	T (31.00) W (12.00) WE (19.00)	156.00	41.00	14.92	T	87
Una-5	ED,EAg	Bajri, Wheat, Rice	..	T (106.00) WE (106.00)	1,019.00	188.00	129.04	N40; M8; T19	88
Una-10	ED,EAg	Bajri, Jowar, Wheat, Rice	.	T (136.00) W (110.00) WE (26.00)	570.53	86.00	32.00	N3; M3; T2	89
Una-15	EAg	Bajri, Wheat, Rice	..	T (31.00) W (16.00) WE (15.00)	72.00	18.00	17.67	..	90
Una-15	EA	Bajri, Wheat, Rice	..	T (41.00) W (15.00) WE (26.00)	416.00	81.00	18.63	..	91
Una-13	..	Bajri, Jowar, Wheat, Rice	..	T (45.00) W (45.00)	85.00	83.21	134.00	..	92
Una-15	..	Bajri, Jowar, Wheat, Maize	..	T (45.00) W (45.00)	292.00	121.00	471.81	..	93
Una-15	..	Bajri, Jowar, Wheat, Rice	..	T (26.00) W (26.00)	240.00	85.00	66.44	N3; M4; T2	94
Una-16	EAg,EO	Bajri, Wheat, Rice	..	T (317.00) WE (317.00)	699.00	679.00	200.00	N; M3; T	95
Una-8	EA	Bajri, Wheat Rice	..	T (34.00) W (34.00)	435.00	166.00	50.69	N2	96
Delwada-5	EA	Bajri, Jower, Wheat, Rice	..	T (20.00) W (20.00)	274.00	143.00	19.93	..	97

Location Code No.	Name of village	Total area of the village (in hectares)	Total population and number of households	Amenities available (if not available within the village, a dash(-) is shown in the column and next to it in the brackets, the distance in broad ranges viz., -5 kms, 5-10 kms and 10 + kms of the nearest place where the facility is available is given.)						
				Educational	Medical	Drinking Water (potable)	Post and Telegraph	Day or days of Market/ Hat, if any	Communication, (Bus-Stop, Railway Station, Waterway)	Approach to village
1	2	3	4	5	6	7	8	9	10	11
98	Rajput Rajpara	602.29	328 (52)	P	-(-5 kms)	W,Hp	-(-5 kms)	..	-(-5 kms)	KR
99	Khan	241.98	968 (154)	P	-(-5 kms)	W,Hp	-(-5 kms)	..	BS	KR
100	Anjar	345.92	2,001 (274)	P	-(-5 kms)	W,Hp	PO Phone	..	BS	KR
101	Shahdesar	417.99	818 (129)	P	-(5-10 kms)	W	PO	..	BS	KR
102	Mota Desar	713.89	2,171 (284)	P	CHW	W	PO	..	BS	PR,KR
103	Kesariya	469.18	1,184 (143)	P	RP,CHW	W,N	PO	..	BS	PR
104	Sonari	459.54	1,029 (143)	P	-(-5 kms)	W,Tk	-(-5 kms)	..	BS	PR,KR
105	Bhadasi	395.99	377 (46)	P	-(-5 kms)	W,Tk,N	-(-5 kms)	..	BS	PR,KR
106	Kajardi	545.66	1,945 (317)	P,AC	PHS,FPC,	W,Tk,Hp,N	PO	..	-(-5 kms)	PR,KR
107	Madhgam	380.72	525 (74)	P	-(10+ kms)	W,R	-(-5 kms)	..	BS	PR
108	Revad	363.53	671 (111)	P	-(-5 kms)	W,R	-(-5 kms)	..	-(-5 kms)	PR,KR
109	Sokhda	673.67	910 (124)	P	-(-5 kms)	W,R	-(-5 kms)	..	BS	KR
110	Lerka	289.87	670 (98)	P	-(-5 kms)	W,R	-(-5 kms)	..	-(-5 kms)	KR
111	Chikhli	2,552.71	1,338 (193)	P,A	-(10+kms)	W,R	-(-5 kms)	..	BS	KR
112	Kob	1,712.04	2,959 (449)	P,AC	PHS,FPC	W,Tk,Hp	PO	..	BS	PR,KR
113	Bhingran	454.66	1,143 (162)	P,AC	-(-5 kms)	T,W	-(-5 kms)	..	BS	PR,NC
114	Tad	1,359.75	2,165 (323)	P,AC	D	W,Hp	PO	--	BS	PR,NC
115	Paldi	1,383.80	2,804 (421)	P,AC(2)	-(10+ kms)	W	PO	--	BS	PR
116	Olvan	965.32	1,478 (240)	P,AC	-(10+ kms)	W	-(-5 kms)	..	BS	PR

Land Use

Amenities—*Contd.*			Land use (i. e., area under different types of land use in hectares rounded upto 2 decimal places.)					Remarks (including any place of religious, historical or archaeological interest)	Location Code No.
Nearest town and distance (in km.)	Power Supply	Staple Food	Forest	Irrigated by Source	Un-irrigated	Culturable waste (including gauchar and groves)	Area not available for cultivation		
12	13	14	15	16	17	18	19	20	1
Delwada-2	ED,EAg	Bajri, Jowar, Wheat, Rice	..	T (81.00) W (40.00) WE (41.00)	247.00	255.00	19.29	..	98
Una-5	EAg	Bajri, Wheat, Rice	..	T (34.00) W (25.00) WE (9.00)	166.00	10.98	31.00	N2	99
Una-4	EA	Bajri, Jowar, Wheat, Rice	..	T (82.00) W (18.00) WE (64.00)	198.00	51.00	14.92	N1 M4; T9	100
Una-5	EA	Bajri, Jowar, Wheat, Rice	..	T (25.00) WE (25.00)	339.00	7.00	46.99	..	101
Una-5	EA	Bajri, Jowar, Wheat, Rice	..	T (37.00) WE (37.00)	554.00	3.89	119.00	M2; T2	102
Una-11	EAg	Bajri, Jowar, Wheat, Rice	..	T (91.00) W (51.00) WE (40.00)	283.00	62.00	33.18	N5; M2; T3	103
Una-13	ED,EAg	Bajri, Wheat	..	T (87.00) WE (87.00)	296.54	68.00	8.00	..	104
Una-14	EAg	Bajri, Wheat	..	T (75.00) WE (75.00)	244.00	70.00	6.99	..	105
Una-15	EA	Bajri, Wheat	..	T (97.00) WE (97.00)	351.00	73.00	24.66	..	106
Una-14	EAg	Bajri, Jowar, Wheat, Rice	..	T (41.00) W (31.00) WE (10.00)	291.00	28.72	20.00	N2	107
Una-20	EAg	Bajri, Jowar, Wheat, Rice	..	T (6.00) WE (6.00)	271.00	49.00	37.53	N; T	108
Una-21	EAg	Bajri, Jowar, Wheat, Rice	..	T (31.00) WE (31.00)	568.00	32.67	42.00	T3	109
Una-20	EAg	Bajri, Jowar, Wheat, Rice	..	T (24.00) WE (24.00)	228.00	29.87	8.00	..	110
Kodinar-18	..	Bajri, Jowar, Wheat, Rice	..	T (14.00) W (14.00)	385.00	373.71	1,780.00	N4; T	111
Una-20	EA	Bajri, Jowar, Wheat, Rice	..	T (70.00) WE (70.00)	1,067.00	549.00	26.04	T	112
Una-17	ED,EAg	Bajri, Jowar, Wheat, Rice	29.00	T (23.00) W (14.00) WE (9.00)	269.00	100.00	33.66	..	113
Una-15	EA	Bajri, Jowar, Wheat, Rice	..	T (146.00) W (61.00) WE (85.00)	569.00	208.75	436.00	M3; T3	114
Una-11	EA	Bajri, Jowar, Wheat, Rice	..	T (59.00) WE (59.00)	546.00	374.00	404.80	T	115
Una-9	EA	Bajri, Jowar, Wheat, Rice	..	T (38.00) W (25.00) WE (13.00)	563.00	145.00	219.32	M	116

Location Code No.	Name of village	Total area of the village (in hectares)	Total population and number of houses holds	Amenities available (if not available within the village, a dash(-) is shown in the column and next to it in the brackets, the distance in broad ranges viz., -5 kms, 5-10 kms and 10 + kms of the nearest place where the facility is available is given.)						
				Educational	Medical	Drinking Water (Potable)	Post and Telegraph	Day or days of Market/ Hat, if any	Communication, (Bus-Stop, Railway Station, Water-way)	Approach to village
1	2	3	4	5	6	7	8	9	10	11
117	Vansoj	808.08	2,244 (311)	P,AC	PHS,FPC	W	PO	..	BS	PR,KR
118	Naliya Mandvi	1,304.80	1,227 (115)	P	-(5-10 kms)	W	PO	..	BS	PR
119	Nandan	320.35	589 (96)	P	-(-5 kms)	W	-(-5 kms)	..	-(-5 kms)	KR
120	Navabandar	452.92	6,794 (1,005)	P	D,RP,O	W,Hp,R	PO,Phone	–	BS,NW	PR,NW
121	Jhankharvada	182.05	764 (107)	P	CHW	W	-(-5 kms)	–	-(-5 kms)	KR
122	Rampara	323.43	519 (74)	P	CHW	W,Hp,R	-(-5 kms)	–	BS	PR,KR
123	Kalapan	148.63	1,669 (242)	P	CHW,O	W,Hp,R	PO	..	BS	KR
124	Senjaliya	786.00	732 (114)	P	-(10+ kms)	W	-(10+ kms)	..	BS	KR
125	Khada	297.20	1,016 (142)	P	-(5-10 kms)	W	-(-5 kms)	..	-(-5 kms)	KR
126	Sapnes	+	25 (10)	-(5-10 kms)	-(5-10 kms)	W,N	-(5-10 kms)	..	BS	KR
127	*Chuldi	+	–	..	..	..	..	–	..	..
128	Jamvali	+	40 (6)	-(10+ kms)	-(10+ kms)	W	-(10+ kms)	–	-(10+ kms)	KR
129	*Jambupani	+	..	..	..	..	..	..	..	..
130	Hadala	+	79 (16)	-(5-10 kms)	-(10+ kms)	W	-(5-10 kms)	–	-(5-10 kms)	KR
131	*Vankajambu	+	..	..	..	..	..	..	..	..
132	*Nada	+	..	..	..	–	..	..	..	..
133	Jenagar	+	28 (4)	-(10+ kms)	-(10+ kms)	W,R	-(10+ kms)	–	-(10+ kms)	KR
134	*Vakumbha (Karjadi)	+	..	..	..	–	..	..	..	..
135	*Lotha	+	..	..	..	..	..	..	..	..
136	*Vaniagali	+	..	–	..	..	..	..	..	..
137	*Karjadi	+	..	..	..	..	..	..	–	..
138	*Jambuda	+	..	..	..	..	–	..	..	..
139	Chhodvadi	+	31 (14)	P	-(5-10 kms)	W,Hp,R	-(5-10 kms)	..	BS	KR
140	Vakumbha (Dhramania)	+	..	..	..	..	..	..	..	..
141	Leria	+	17 (4)	-(5-10 kms)	-(10+ kms)	W,R	-(5-10 kms)	..	BS	KR

* Uninhabited

\+ Forest villages and hence no separate area figures are available.

Amenities—*Contd.*			Land use (i.e. area under different types of land use in hectares rounded upto 2 decimal places.)					Remarks (including any place of religious, historical or archaeological interest)	Location Code No.
Nearest town and distance (in km.)	Power Supply	Staple Food	Forest	Irrigated by Source	Un-irrigated	Cultivable waste (including gauchar and grazing)	Area not available for cultivation		
12	13	14	15	16	17	18	19	20	1
Una-8	ED,EAg	Bajri, Jowar, Wheat, Maize	..	T (304.00) WE (304.00)	214.00	251.00	39.08	M2; C; T4	117
Delwada-3	ED,EAg	Bajri, Jowar, Wheat, Maize	..	T (344.00) WE (344.00)	487.00	430.00	43.80	..	118
Una-6	..	Bajri, Wheat,	185.00	T (7.00) W (7.00)	104.00	17.00	7.35	..	119
Una-10	ED	Bajri, Wheat, Rice	131.00	T (13.00) W (13.00)	88.00	188.92	12.00	N40; M4	120
Delwada-1	EA	Bajri, Jowar, Wheat	..	T (32.00) WE (32.00)	54.00	81.00	15.05	..	121
Delwada-1	EA	Bajri, Jowar, Wheat	46.00	T (97.00) W 36.00) WE (61.00)	131.00	64.00	15.43	N2	122
Una-6	EA	Bajri, Jowar, Wheat	..	T (80.00) W (40.00) WE (40.00)	41.00	14.00	13.63	N2	123
Delwada-7	..	Bajri, Jowar, Wheat	283.00	T (6.00) W (6.00)	245.00	25.00	227.00	..	124
Una-9	..	Bajri, Jowar, Wheat, Rice	202.00	T (4.00) W (4.00)	61.00	18.00	12.20	..	125
Dhari-19	..	Bajri, Jowar, Wheat ,Rice	..	..	..	..	..	..	126
..	..	..	..	..	..	..	..	..	127
Dhari-18	..	Bajri, Jowar, Wheat, Rice	..	..	..	..	..	..	128
..	..	..	..	..	..	..	..	..	129
Dhari-30	..	Bajri, Jowar, Wheat, Rice	..	..	..	..	..	..	1 0
..	..	..	..	..	..	..	..	..	131
..	..	..	..	..	..	..	..	..	132
Una-35	..	Bajri, Jowar	..	..	..	..	..	..	133
..	..	..	..	..	..	..	..	..	134
..	..	..	..	..	..	..	..	..	135
..	..	..	..	..	..	..	..	..	136
..	..	..	..	..	..	..	..	..	137
..	..	..	..	..	..	..	..	..	138
Una-47	..	Bajri, Jowar, Wheat, Rice	..	..	..	..	..	..	139
..	..	..	..	..	..	..	..	..	140
Una-34	..	Bajri, Wheat, Rice	..	..	..	..	..	..	141

Location Code No	Name of village	Total area of the village (in hectares)	Total population and number of households	Amenities available (if not available within the village, a dash(-) is shown in the column and next to it in the brackets, the distance in broad ranges viz., -5 kms, 5-10 kms and 10+ kms of the nearest place where the facility is available is given.)						
				Educational	Medical	Drinking Water (potable)	Post and Telegraph	Day or days of Market/ Hat, If any	Communication, (Bus-stop, Railway Station, Waterway)	Approach to village
1	2	3	4	5	6	7	8	9	10	11
142	Timbarva	+	294 (50)	P	-(10+ kms)	R	-(5-10 kms)	..	BS	PR,KR
143	Asuodrali	+	85 (15)	-(5-10 kms)	-(10+ kms)	R	-(5-10 kms)	..	BS	KR
144	Dodhi	+	64 (9)	-(-5 kms)	-(10+ kms)	W,R	-(-5 kms)	..	BS	PR,KR
145	Kansvala	+	70 (11)	-(5-10 kms)	-(10+ kms)	R	-(5-10 kms)	..	-(5-10 kms)	KR
146	*Khakharavali	+	..	..	..	..	..	..	..	..
147	*Dhamaniya	+	..	..	..	..	..	..	..	..
148	*Tadi	+	..	..	..	..	..	..	..	..
149	*Panvadi	+	..	..	..	..	..	..	..	..
150	*Pichhadibela	+	..	..	..	..	..	..	..	..
151	*Vagha Timbi	+	..	..	..	..	..	..	..	..
152	*Umarvidi	+	..	..	..	..	..	..	..	..
153	*Kalirat	+	..	..	..	..	..	..	..	..
154	*Charchock	+	..	..	..	..	..	..	..	..
155	*Dedakiya	+	..	..	..	..	..	..	..	..
156	Banej	+	9 (4)	-(10+ kms)	-(10+ kms)	W,R	-(10+ kms)	..	BS	KR
157	Kardapan	+	19 (3)	-(5-10 kms)	-(5-10 kms)	W	-(5-10 kms)	..	BS	KR
158	Tulsishyam	+	82 (14)	P	-(5-10 kms)	T,W	PO	..	BS	PR
159	*Sakra	+	..	..	..	..	..	..	..	..
160	Ghud Jinjva	+	57 (9)	-(-5 kms)	-(10+ kms)	W,R	-(5-10 kms)	..	BS	PR,KR
161	Rajasthali	+	66 (11)	-(-5 kms)	-(10+ kms)	W,N	-(10+ kms)	..	-(5-10 kms)	KR
162	*Gandhara	+	..	..	..	..	..	..	..	..
163	Barwala	+	4 (1)	-(-5 kms)	-(-5 kms)	W,Hp,N	-(5-10 kms)	..	-(5-10 kms)	KR
164	Kotharia	+	122 (15)	P	-(-5 kms)	W,Hp,N	-(-5 kms)	..	BS	KR
165	Chikhal Kuba	+	312 (49)	P	-(-5 kms)	W,R	-(-5 kms)	..	BS	PR,KR
166	Nana Mindha	+	25 (5)	-(-5 kms)	-(-5 kms)	W	-(-5 kms)	..	BS	PR
167	Mota Mindha	+	14 (3)	-(-5 kms)	-(5-10 kms)	W	-(5-10 kms)	..	BS	PR
168	*Khajuri	+	..	..	..	..	..	..	..	..
169	Patla (Mahadev)	+	5 (1)	-(10+ kms)	-(10+ kms)	W,R	-(10+ kms)	..	-(5-10 kms)	KR

* Uninhabited

+ Forest village and hence no separate area figures are available.

Amenities—*Contd.*			Land use (i. e., area under different types of land use in hectares rounded upto 2 decimal places.)					Remarks (including any place of religious, historical or archaeological interest)	Location Code No.
Nearest town and distance (in km.)	Power Supply	Staple Food	Forest	Irrigated by Source	Unirrigated	Culturable waste (including gauchar and grover)	Area not available for cultivation		
12	13	14	15	16	17	18	19	20	1
Dhari-30	..	Bajri, Jowar, Wheat, Rice	..	..	..	--	..	M2	142
Una-33	..	Bajri, Jowar, Wheat Rice	..	..	..	..	..	..	143
Una-25	--	Bajri, Jowar, Wheat, Rice	--	--	..	..	..	..	144
Una-33	--	Bajri, Wheat, Rice	..	..	--	..	..	..	145
..	--	..	..	--	..	..	..	..	146
..	..	..	--	..	..	--	--	..	147
..	..	..	..	..	--	..	--	..	148
..	--	--	..	..	--	--	..	..	149
..	..	--	..	--	--	..	..	..	150
..	..	--	--	..	..	--	..	..	151
..	..	..	..	--	--	..	..	..	152
..	..	..	..	..	..	..	..	..	153
..	..	..	..	..	..	--	..	..	154
..	--	..	--	..	--	..	..	--	155
Una-38	..	Bajri, Wheat, Rice	..	..	..	..	..	..	156
Una-34	--	Bajri	..	..	..	--	..	--	157
Una-31	..	Bajri	..	..	..	..	..	Holy place of Scenic beauty C: I'	158
..	..	..	..	..	..	..	--	..	159
Dhari-31	..	Bajri, Jowar, Wheat, Rice	..	..	..	--	--	--	160
Una-20	..	Bajri, Jowar, Wheat, Rice	--	..	..	..	..	..	161
..	..	--	--	--	..	--	..	..	162
Una-27	..	Bajri, Wheat, Rice	..	..	..	--	..	..	163
Una-26	..	Bajri, Jowar, Wheat, Rice	--	..	..	..	--	..	164
Una-24	..	Bajri, Jowar, Wheat, Rice	--	--	--	..	..	--	165
Una-27	..	Bajri, Wheat, Rice	..	..	..	--	..	..	166
Una-31	..	Bajri, Wheat, Rice	..	..	--	..	..	..	167
..	..	..	..	..	..	..	--	..	168
Una-27	..	Bajri, Wheat, Rice	..	..	..	..	..	..	169

TALUKA : UNA

VILLAGE

Amenities and

Location Code No.	Name of village	Total area of the village (in hectares)	Total population and number of households	Amenities available (if not available within the village, a dash(-) is shown in the column and next to it in the brackets, the distance in broad ranges viz.,-5 kms, 5-10 kms and 10 + kms of the nearest place where the facility is available is given.)						
				Educational	Medical	Drinking Water (potable)	Post and Telegraph	Day or days of Market/ Hat, if any	Communication, (Bus-stop, Railway Station, Water way)	Approach to village
1	2	3	4	5	6	7	8	9	10	11
170	*Nava Dedakiya	+	..	..	..	..	..	..	..	..
171	*Abudi	+	..	..	..	..	..	..	..	..
172	Dabhala	+	4 (2)	-(5-10 kms)	-(10+ kms)	W	-(10+ kms)	.	-(10+ kms)	KR
173	*Dal	+	..	..	..	..	..	..	..	..
174	Bhayadhar	+	61 (13)	-(-5 kms)	-(-5 kms)	W,Hp,R	-(-5 kms)	..	-(-5 kms)	PR,KR
175	Jamvala	1,078.96	2,724 (467)	P,H	D,RP,CHW	W,Hp,R	PO	..	BS,RS	PR,KR
176	Kansaria	297.54	263 (49)	P	-(-5 kms)	W,R	-(-5 kms)	..	-(-5 kms)	KR
177	Bhakha	968.20	841 (127)	P	RP,SMP,CHW	T,W,Hp, R	-(-5 kms)	..	BS	KR
178	Thordi	379.08	947 (144)	P	-(10+ kms)	W,R	PO	..	BS	KR
179	Babariya	308.87	190 (24)	P	-(10+ kms)	W	-(5-10 kms)	..	BS	PR
180	Fareda	517.41	764 (113)	P	-(10+ kms)	W,Hp	-(-5 kms)	..	BS	KR
181	Jhankhiya	+	350 (68)	P	-(-5 kms)	W,Hp	-(-5 kms)	..	BS	PR,KR
182	*Viragali	+	..	..	..	..	..	..	..	..
183	Ujjadiya	+	9 (1)	-(5-10 kms)	-(10+ kms)	N	-(10+ kms)	..	-(5-10 kms)	KR
184	Mandvi	+	16 (3)	-(-5 kms)	-(-5 kms)	R	-(-5 kms)	.	BS	KR
185	Ghodavadi	+	413 (71)	-(-5 kms)	-(10+ kms)	W,R	-(-5 kms)	..	-(-5 kms)	KR
186	*Jambuda	+	..	..	..	..	..	..	..	..
187	Sarakadiya	+	43 (6)	-(-5 kms)	-(-5 kms)	W,R	-(-5 kms)	..	BS	KR
188	Jasadhar	+	371 (68)	P,AC	D	W,Hp,R	PO	..	BS	PR,KR
189	*Jiliyat	+	..	..	..	..	..	..	..	..
190	Sudavi	+	34 (5)	-(10+ kms)	-(10 +kms)	W	-(10+ kms)	..	BS	KR
191	*Vanzara	+	..	..	..	..	..	..	..	..
192	*Vankidas	+	..	..	..	..	..	..	..	..
193	*Vakumbha	+	..	..	..	..	..	..	..	..
194	*Gola	+	..	..	..	..	..	..	..	..
195	Chhela	+	23 (4)	-(5-10 kms)	-(5-10 kms)	W	-(10+ kms)	..	-(5-10 kms)	KR

* Uninhabited

\+ Forest villages and hence no separate area figures are available.

La d Use

Amenities—*Contd.*			Land use (i. e., area under different types of land use in hectares rounded upto 2 decimal places.)					Remarks (*including* any place of religious, historical or archaeo-logical interest)	Loca-tion Code No.
Nearest town and distance (in km.)	Power Supply	Staple Food	Forest	Irrigated by source	Un-irrigated	Cultu-rable waste (inclu-ding gauchar and groves)	Area not availa-ble for culti-vation		
12	13	14	15	16	17	18	19	20	1
..	..	..	..	..	..	..	..	..	170
..	..	..	..	..	..	..	..	..	171
Una-42	..	Bajri, Wheat, Rice	..	..	..	..	..	..	172
..	..	..	..	..	..	..	..	..	173
Una-30	..	Bajri, Wheat; Rice	..	..	..	..	..	M1 C	174
Kodinar-21	EA	Bajri, Jowar, Wheat, Rice	275.96	T (33.00) WE (33.00)	500.00	200.00	70.00	M5; T2	175
Kodinar-20	EA	Bajri, Jowar, Wheat, Rice	..	T (36.00) W (36.00)	182.00	79.54	..	..	176
Una-27	ED,EAg	Bajri, Wheat, Rice	223.00	T (30.00) WE (30.00)	286.00	221.00	208.20	M1 T	177
Una-30	EA	Bajri, Jowar, Wheat, Rice	..	T (131.00) W (131.00)	124.00	108.00	16.08	..	178
Una-40	..	Bajri, Jowar, Wheat, Rice	..	T (85.00) W (85.00)	50.00	164.00	9.87	..	179
Una-40	EA	Bajri, Jowar, Wheat, Rice	..	T (133.00) W (133.00)	93.00	286.00	5.41	T2	180
Una-24	..	Bajri, Jowar, Wheat, Rice	..	..	..	..	..	N	181
..	..	..	..	..	..	..	..	..	182
Una-23	..	Bajri, Wheat, Rice	..	..	..	..	..	..	183
Una-31	..	Bajri, Jowar, Wheat	..	..	..	..	..	..	184
Una-27	..	Bajri	..	..	..	..	..	..	185
..	..	..	..	..	..	..	..	..	186
Una-25	..	Bajri, Jowar, Wheat	..	..	..	..	..	..	187
Una-20	ED	Bajri, Jowar, Wheat, Rice	..	..	..	..	..	N2; M4	188
..	..	..	..	..	..	..	..	..	189
Dhari-34	..	Bajri, Jowar, Wheat, Rice	..	..	..	..	..	..	190
..	..	..	..	..	..	..	..	..	191
..	..	..	..	..	..	..	..	..	192
..	..	..	..	..	..	..	..	..	193
..	..	..	..	..	..	..	..	..	194
Una-28	..	Bajri, Jowar, Wheat, Rice	..	..	..	..	..	..	195

Location Code No.	Name of village	Total area of the village (in hectares)	Total population and number of households	Amenities available (if not available within the village, a dash(-) is shown in the column and next to it in the brackets, the distance in broad ranges viz., -5 kms, 5-10 kms and 10 + kms of the nearest place where the facility is available is given.)						
				Educational	Medical	Drinking Water (potable)	Post and Telegraph	Day or days of Market/ Hat, if any	Communication, (Bus-Stop, Railway Station, Waterway)	Approach to village
1	2	3	4	5	6	7	8	9	10	11
196	Kanek	+	25 (5)	-(5-10 kms)	-(5-10 kms)	W	-(5-10 kms)	..	BS	KR
197	Pareva	+	5 (1)	-(5-10 kms)	-(10 +kms)	R	-(5-10 kms)	..	-(5-10 kms)	KR
198	Oyana	+	43 (6)	-(5-10 kms)	-(5-10 kms)	W,N	-(5-10 kms)	..	-(5-10 kms)	KR
199	*Mahuda	+	--	--	--	--	..	..	..	..
200	*Gafagala	+	--	--	--	..	--	..	..	..
201	Bobadiya	+	79 (12)	-(5-10 kms)	-(10+ kms)	C	-(5-10 kms)	..	-(-5 kms)	KR
202	*Giglani Gor	+	..	..	--	..	..	--	..	..
203	Biliyat	+	91 (11)	-(5-10 kms)	-(10+ kms)	W	-(5-10 kms)	--	-(5-10 kms)	KR
204	Bilivali Tali	+	34 (4)	-(10+ kms)	-(10+ kms)	R	-(10+ kms)	--	-(10+ kms)	KR
205	Piliye (Dhuno)	+	32 (3)	-(10+ kms)	-(10+kms)	R	-(10+ kms)	--	-(10+ kms)	KR
206	*Chhatarla	+	..	..	..	..	..	..	..	..
207	Lapatani	+	11 (4)	-(10+ kms)	-(10+ kms)	R	-(10+ kms)	..	-(10+ kms)	KR
208	Aral	+	61 (12)	-(10+ kms)	-(10+ kms)	R	-(10+ kms)	.	-(10+ kms)	KR
209	*Ganeshgali	+	..	..	..	..	..	..	..	..
210	Gupti	+	34 (5)	-(10+ kms)	-(10+ kms)	R	-(10+ kms)	..	-(10+ kms)	KR
211	*Hadkala	+	--	..	..	..	..	..	--	..
212	*Kanghawala	+	..	..	..	..	..	..	..	..
213	Lamdhar	+	31 (4)	-(10+ kms)	-(10+ kms)	N	-(10+ kms)	..	-(10+ kms)	KR
214	Bhutada Hodi	+	22 (4)	-(10+ kms)	-(10+ kms)	R	-(10+ mks)	..	-(10+ kms)	KR
215	*Damacha	+	..	..	..	..	--	..	..	..
216	Morsupada Nes	+	83 (28)	-(10+ kms)	-(10+ kms)	R	-(10+ kms)	..	-(10+ kms)	KR
217	Tadhodiya	+	12 (2)	-(5-10 kms)	-(10+ kms)	S	-(5-10 kms)	..	-(5-10 kms)	KR
218	Bhurawala	+	16 (2)	-(10+ kms)	-(10+ kms)	N	-(10 kms)	..	-(10+ kms)	KR

* Uninhabited

\+ Forest villages and hence no separate area figures are available.

Land Use

Amenities—*Contd.*			Land use (i. e., area under different types of land use in hectares rounded upto 2 decimal places.)					Remarks (including any place of religious, historical or archaeological interest)	Location Code No.
Nearest town and distance (in km.)	Power Supply	Staple Food	Forest	Irrigated by Source	Unirrigated	Culturable waste (including gauchar and groves)	Area not available for cultivation		
12	13	14	15	16	17	18	19	20	1
Una-3∞	..	Bajri Jowar, Wheat	..	..	..	..	..	..	196
Una-36	..	Bajri, Jowar, Wheat	..	..	..	..	..	..	197
Una-35	..	Bajri, Jowar, Wheat	..	..	..	..	..	..	198
..	..	..	..	..	..	..	..	..	199
..	..	..	..	..	..	..	..	..	200
Una-37	..	Bajri, Wheat, Rice	..	..	..	..	..	..	201
..	..	..	..	..	..	..	..	..	202
Dhari-40	..	Bajri, Jowar, Wheat, Rice	..	..	..	..	..	..	203
Dhari-46	..	Bajri, Jowar, Wheat, Rice	..	..	..	..	..	..	204
Dhari-32	..	Bajri, Wheat, Rice	..	..	..	..	..	..	205
..	..	..	..	..	..	..	..	..	206
Una-50	..	Bajri, Jowar, Wheat, Rice	..	..	..	..	..	..	207
Una-50	..	Bajri, Jowar, Wheat, Rice	..	..	..	..	..	..	208
..	..	..	..	..	..	..	..	..	209
Una-50	..	Bajri, Jowar, Wheat, Rice	..	..	..	..	..	..	210
..	..	..	..	..	..	..	..	..	211
..	..	..	..	..	..	..	..	..	212
Una-40	..	Bajri, Jowar, Wheat	..	..	..	..	..	..	213
Una-40	..	Bajri, Jowar, Wheat, Rice	..	..	..	..	..	..	214
..	..	..	..	..	..	..	..	..	215
Dhari-40	..	Bajri, Jowar, Wheat	..	..	..	..	..	..	216
Dhari-42	..	Bajri, Wheat. Rice	..	..	..	..	..	..	217
Dhari-42	..	Bajri, Wheat, Rice	..	..	..	..	..	..	218

Location Code No.	Name of village	Total area of the village (in hectares)	Total population and number of houses holds	Amenities available (if not available within the village, a dash(-) is shown in the column and next to it in the brackets, the distance in broad ranges viz., -5 kms, 5-10 kms and 10 + kms of the nearest place where the facility is available is given.)						
				Educational	Medical	Drinking Water (Potable)	Post and Telegraph	Day or days of Market/ Hat, if any	Communication, (Bus-Stop, Railway Station, Waterway)	Approach to village
1	2	3	4	5	6	7	8	9	10	11
219	Tapakeshvar	+	2 (1)	-(5-10 kms)	-(5-10 kms)	W	-(5-10 kms)	..	-(5-10 kms)	KR
	Total	**89,231.49**	**185,810 (27,358)**	**P (139) H (6) AC (51)**	**H (1) MH (1) CWC (2) PHS (17) D (8) FPC (17) TB (1) NH (1) RP (18) SMP (1) CHW (29) O (4)**					
	Forest Areas	+ 63,308.98								
	Grand Total	152,543.47								

* Uninhabited

\+ Forest villages and hence no separate area figures are available.

Note : The figures in the last line indicate Taluka totals. The figures in brackets in this line under Col. 5,6 and 20 indicate the number of those particular amenities.

Land Use

Amenities—*Contd.*			Land use (i. e., area under different types of land use in hectares rounded upto 2 decimal places.)					Remarks (including any place of religious, historical or archaeological interest	Location Code No.
Nearest town and distance (in km.)	Power Supply	Staple Food	Forest	Irrigated by source	Un-irrigated	Culturable waste (including gauchar and groves)	Area not available for cultivation		
12	13	14	15	16	17	18	19	20	1
Una -23	..	Bajri, Jowar	..	..	..	..	—	—	219
			1,568 02	10,599.00	52,379.67	1,537.44	9,372.36	N (205) M (141) C (5) T (165)	

APPENDICES TO VILLGE DIRECTORY

VILLAGE

APPENDIX

TALUKAWISE ABSTRACT OF EDUCATIONAL,

Sl. No.	Name of Taluka/ Mahal	EDUCATIONAL														
		Primary School		Middle School		Matriculation/Secondary School		Higher Secondary/PUC/ Intermediate/ Junior College		College (Graduate and above)		Adult Literacy Class/Centre		Others		Villages with no educational facilities
		Villages	Institutions	Villages	Institutions	Villages	Institutions	Villages	Institutions	Villages	Institutions	Villages	Institutions	Villages	Institutions	
1	2	3	4	5	6	7	8	9	10	11	12	13	14	15	16	17
1	Junagadh	65	67	..	..	8	8	..	..	..	..	..	..	4	4	12
2	Mendarda	41	42	..	..	6	7	1	1	..	..	..	..	1	1	4
3	Talala	49	52	..	..	4	4	..	..	..	..	49	112	3	3	29
4	Patan-Veraval	101	101	..	..	3	3	..	..	..	..	72	136	7	7	1
5	Malia	63	66	..	..	7	7	1	1	..	..	..	.	..	..	..
6	Mangrol	63	64	..	..	5	5	..	..	..	..	..	..	..	..	..
7	Keshod	53	58	..	..	11	11	4	4	..	..	..	..	2	2	..
8	Porbandar	75	89	..	..	11	11	2	2	1	1	..	..	1	1	1
9	Ranavav	30	34	..	..	4	4	..	..	1	1	..	..	..	..	23
10	Kutiyana	46	46	..	..	4	4	1	1	..	..	..	..	..	..	..
11	Manavadar	55	56	..	..	20	20	3	3	..	..	.	..	1	1	..
12	Vanthali	45	45	..	..	13	13	..	..	..	..	..	..	3	3	..
13	Bhesan	38	39	..	..	6	6	..	..	..	..	..	..	2	2	7
14	Visavadar	77	77	..	..	8	8	..	..	..	..	..	..	2	2	16
15	Una	138	139	..	..	6	6	..	..	..	..	42	51	..	..	40
	Total	**939**	**975**	..	..	116	117	12	12	2	2	163	299	26	26	132

DIRECTORY

I

MEDICAL AND OTHER AMENITIES

MEDICAL																		
Dispensary		Hospital		Maternity and Child Welfare Centre/ Maternity Home/ Child Welfare Centre		Primary Health Centre/ Health Centre		Family Planning Centre		Primary Health Sub-Centre		Community Health Worker		Others		Villages with no medical facility	Sl. No.	Name of Taluka/ Mahal
Villages	Institutions	Villages	Institutions	Villages	Institutions	Villages	Institutions	Villages	Institutions	Villages	Institutions	Villages	Institutions	Villages	Institutions			
18	19	20	21	22	23	24	25	26	27	28	29	30	31	32	33	34	1	2
5	5	1	1	3	6	1	1	11	11	10	10	55	66	13	24	57	1	Junagadh
3	3	..	..	..	..	1	1	8	8	6	6	19	20	15	26	26	2	Mendarda
7	9	..	..	..	..	..	..	16	16	16	16	13	15	26	50	48	3	Talala
7	7	..	..	1	1	..	..	16	16	15	15	18	18	29	37	66	4	Patan-Veraval
5	5	..	..	1	1	..	..	11	11	10	10	19	22	14	27	44	5	Malia
5	5	..	..	..	..	..	..	10	10	10	10	26	27	14	19	41	6	Mangrol
6	6	..	..	..	..	..	..	13	13	13	13	24	35	18	32	29	7	Keshod
10	10	..	..	2	2	1	1	17	17	16	16	33	41	6	9	51	8	Porbandar
4	4	..	..	..	..	..	..	4	4	4	4	..	..	5	7	42	9	Ranavav
5	5	..	..	1	1	1	1	11	11	10	10	12	13	7	9	31	10	Kutiyana
9	9	..	..	5	5	..	..	10	10	10	10	30	35	13	22	30	11	Manavadar
5	5	..	..	..	..	..	..	9	9	8	8	25	34	10	14	27	12	Vanthali
8	8	..	..	2	4	1	1	7	7	6	6	16	16	14	25	25	13	Bhesan
11	13	..	..	1	1	..	..	11	11	9	9	68	81	26	53	59	14	Visavadar
8	8	1	1	2	3	..	..	17	17	17	17	28	29	18	25	145	15	Una
98	102	2	2	18	24	5	5	171	171	160	160	386	452	228	379	721		Total

APPENDIX

TALUKAWISE ABSTRACT OF EDUCATIONAL,

Sl. No.	Name of Taluka/ Mahal	DRINKING WATER									
		Tap	Well	Tank	Tube well	River	Fountain	Canal	Others	More than one Source	Villages with no drinking water facility of any type
1	2	35	36	37	38	39	40	41	42	43	44
1	Junagadh	22	75	1	—	42	—	1	63	72	—
2	Mendarda	11	39	1	1	14	—	2	34	36	..
3	Talala	11	71	1	...	14	..	—	58	62	—
4	Patan-Veraval	19	99	4	2	29	...	..	18	56	—
5	Malia	10	63	6	1	35	..	3	34	55	...
6	Mangrol	4	61	10	—	21	...	..	21	44	...
7	Keshod	22	53	5	5	17	—	..	42	45	..
8	Porbandar	16	73	32	1	16	..	..	21	56	...
9	Ranavav	7	48	7	..	5	..	..	1	16	..
10	Kutiyana	20	38	10	..	20	..	..	10	32	..
11	Manavadar	40	54	5	5	9	..	..	25	49	—
12	Vanthali	15	45	..	1	23	1	2	17	37	..
13	Bhesan	6	42	3	..	27	..	..	38	39	..
14	Visavadar	12	80	4	..	52	..	1	85	80	—
15	Una	12	160	10	1	70	3	5	69	104	..
	Total	**227**	**1,001**	**99**	**17**	**394**	**4**	**14**	**536**	**783**	..

DIRECTORY

I—*Concld.*

MEDICAL AN OTHER AMENITIES

POST AND TELEGRAPH							COMMUNICATIONS			POWER SUPPLY		Sl. No.	Name of Taluka/ Mahal
P.O.	T.O.	P.T.O.	P.O.& Phone	T.O.& Phone	P.T.O. & Phone	Phone	Bus Stop	Railway Station	Navigable Waterway	Available	Not available		
45	46	47	48	49	50	51	52	53	54	55	56	1	2
20	..	..	16	..	1	2	67	5	..	67	10	1	Junagadh
17	..	..	4	..	..	3	39	..	..	36	9	2	Mendarda
22	..	..	12	..	1	2	48	5	..	49	29	3	Talala
39	..	..	2	..	..	..	78	3	1	92	10	4	Patan-Veraval
34	..	..	2	..	2	..	61	2	..	63	..	5	Malia
24	..	..	10	..	1	2	59	..	..	56	7	6	Mangrol
29	..	..	12	..	..	2	52	2	..	53	..	7	Keshod
36	..	..	6	..	2	..	74	..	..	66	10	8	Porbandar
13	..	..	1	..	1	1	27	1	..	29	23	9	Ranavav
24	..	..	2	..	..	..	45	..	..	42	4	10	Kutiyana
23	..	..	18	..	1	2	54	3	..	52	3	11	Manavadar
9	..	..	15	..	1	3	45	3	..	45	..	12	Vanthali
16	..	..	4	..	2	..	38	..	..	26	19	13	Bhesan
23	..	..	13	..	..	5	78	4	..	59	34	14	Visavadar
50	..	..	10	..	2	..	127	3	1	113	65	15	Una
379	..	..	127	..	14	22	892	31	2	848	223		Total

APPENDIX - II

LAND UTILISATION DATA IN RESPECT OF NON-MUNICIPAL TOWNS (CENSUS TOWNS)

Sl. No.	Name of Town and Taluka within brackets	Land use (i. e. area under different types of land use in hectares rounded to the nearest unit)					
		Total Area (in hectares)	Forest	Irrigated by Source	Unirrigated	Culturable Waste (including Gauchar and Groves)	Area not available for Cultivation
1	2	3	4	5	6	7	8
1	Bilkha (Junagadh)	1,320.95	..	117.49	971.59	53.15	178.72
2	Dungarpur (Junagadh)	498.98	..	..	209.63	148.64	140.71
3	Mendarda (Mendarda)	1,923.93	6.81	483.99	1,272.53	61.90	98.70
4	Talala (Talala)	979.96	27.91	608.65	242.81	35.91	64.68
5	Malia (Malia)	2,903.80	2.37	87.78	1,427.27	762.80	623.68
6	Keshod (Keshod)	4,186.85	..	982.61	1,852.61	561.42	790.21
7	Chhaya (Porbandar)	1,775.94	34.96	..	575.27	343.44	822.27
8	Ranavav (Ranavav)	4,380.84	1.62	719.55	1,938.42	558.54	1,162.71
9	Adityana (Ranvav)	3,584.87	..	589.04	1,115.09	371.99	1,508.75
10	Kutiyana (Kutiyana)	3,620.87	..	206.80	3,033.89	31.22	348.96
11	Manavadar (Manavadar)	2,765.90	51.27	435.24	1,632.98	285.78	360.63
12	Bantwa (Manavadar)	3,038.89	134.89	133.27	2,116.97	409.15	244.61
13	Vanthali (Vanthali)	3,563.87	..	943.00	1,885.77	392.30	342.80
14	Shapur (Vanthali)	1,844.93	9.27	226.38	1,246.95	90.53	271.80
15	Visavadar (Visavadar)	2,611 91	..	115.45	1,614.80	412.02	469.64
16	Una (Una)	3,740.87	2.80	2,755.38	153.80	327.70	501.19
17	Delawda (Una)	1,561.94	..	192.55	797.36	415.51	156.52

APPENDIX - III

TALUKAWISE LIST OF VILLAGES WHERE NO SIX AMENITIES VIZ., (EDUCATION, MEDICAL, POST & TELEGRAPH, MARKET / HAT, COMMUNICATION AND POWER SUPPLY) ARE VAILABLE.

Sl. No.	Name of Taluka	L. C. No.	Name of Village
1	2	3	4
1	Junagadh	68	Ramnath
2	,,	69	Limbdi Dhar
3	,,	70	Dungar-Thana
4	,,	72	Bordevi
5	,,	73	Girnar Hills
6	,,	76	Jambudi
7	,,	77	Surajkund
8	,,	78	Hasanpur
9	Mendarda	41*	Gadakiya
10	,,	45	Kanthala Nes
11	,,	46	Vaniya vav
12	,,	47	Jambudi Nes
13	Talala	48	Kerambha
14	,,	50	Jambuthana
15	,,	52	Kutiya
16	,,	54	Karamdadi

* In Mendarda Mahal L.C. No. 41 is not forest village.

APPENDIX – III – (Concld.)

TALUKAWISE LIST OF VILLAGES WHERE NO SIX AMENITIES VIZ., (EDUCATION, MEDICAL, POST & TELEGRAPH, MARKET / HAT, COMMUNICATION AND POWER SUPPLY) ARE AVAILABLE

Sl. No.	Name of Taluka	L.C. No.	Name of Village
1	2	3	4
17	Talala	55	Kathital
18	,,	56	Alavani
19	,,	57	Nanava
20	,,	58	Dudhala
21	,,	59	Pancholi
22	,,	60	Raidi
23	,,	61	Khada
24	,,	62	Sandhbeda
25	,,	64	Bheriya
26	,,	66	Abudi
27	,,	69	Karamnadajia
28	,,	72	Dayara Timbl
29	,,	76	Kapuriya
30	,,	85	Bhantha
31	,,	88	Shirvan
32	,,	92	Janvadla
33	,,	95	Gadula
34	,,	96	Batheshvar
35	,,	97	Chhodiya
36	,,	98	Kadeli
37	,,	99	Lakkadvera Nes
38	Porbandar	33	Sinhjhar
39	Ranavav	1	Satvira Nes
40	,,	2	Ranavav Nes
41	,,	3	Malek Nes
42	,,	5	Bhukhbara Nes
43	,,	6	Ajmapat Nes
44	,,	7	Vijfadiya Nes
45	,,	8	Gandiyavad Nes
46	,,	9	Chhapravala Nes
47	,,	10	Boriavala Nes
48	,,	11	Shermalki Nes
49	,,	12	Dhorivav Nes
50	,,	13	Dhraphadia Nes
51	,,	14	Bedawada
52	,,	15	Anti Nes
53	,,	16	Datania Nes
54	,,	17	Dhuna Nes
55	,,	18	Dhoria Nes
56	,,	19	Kharavira Nes
57	,,	20	Umrivala Nes
58	,,	21	Morivirda Nes
59	,,	25	Sajanwada Nes
60	Ranavav (Cont.)	26	Fataltem Nes
61	Bhesan	16	Paturan
62	,,	28	Patwad
63	,,	40	Ranshivav
64	,,	41	Mathura Thana
65	Visavadar	79	Bagoya
66	,,	81	Kagmal
67	,,	86	Amaliyara
68	,,	88	Mota Bhilgara
69	,,	91	Lilapani
70	,,	93	Rosali
71	,,	94	Goradwala
72	,,	99	Karkadi
73	,,	100	Panvi
74	,,	101	Barvania Nes
75	,,	102	Haldarva Nes
76	Una	128	Jamvali
77	,,	130	Hamala
78	,,	133	Jenagar
79	,,	145	Kansvala
80	,,	161	Rajasthali
81	,,	163	Barvala
82	,,	169	Patla (Mahadev)
83	,,	172	Dabhala
84	,,	174	Bhayadhar
85	,,	183	Ujjadiya
86	,,	185	Ghodavadi
87	,,	195	Chhela
88	,,	197	Pareva
89	,,	198	Oyana
90	,,	201	Bobadiya
91	,,	203	Biliyat
92	,,	204	Bilivali Tali
93	,,	205	Piliyo Dhuno
94	,,	207	Lap Gtani
95	,,	208	Aral
96	,,	210	Gupti
97	,,	213	Lamdhar
98	,,	214	Bhutda-Hodi
99	,,	216	Morsupda Nes
100	,,	217	Tadhodiya
101	,,	218	Bharawada
102	,,	219	Tapkeswar

Note : In Junagadh district the drinking water facility is available in all the villages.

APPENDIX IV

LIST OF VILLAGES ACCORDING TO THE PROPORTION OF SCHEDULED CASTES AND SCHEDULED TRIBES TO THE TOTAL POPULATION BY RANGES

A. SCHEDULED CASTES

Range of Scheduled Castes - Population (Percentages)	L. C. No.	Name of Village
1	2	3
Taluka : Junagadh		
0—5*	5	Jhalansar
	13	Majevdi
	15	Ambaliya
	16	Patrapsar
	17	Virpur
	19	Bamangam
	21	Chokli
	24	Saragvada
	25	Galiyavada
	27	Taliyadhar
	31	Joshipura
	37	Nava-Pipaliya
	38	Bandhala
	42	Vijapur
	43	Sodvadar
	48	Bhalgam
	50	Navagam
	58	Avatadiya-Mota
	60	Mevasa-Kamribaina
	61	Thumbala
	67	Sankhdavadar
6—10	8	Choki
	10	Isapur
	11	Vadal
	12	Makhiyala
	14	Rupavati
	18	Sukhpur
	29	Khamdhrol
	32	Jhanjharda
	33	Chobari
	36	Mandlikpur
6—10	41	Palasva
	45	Khadiya
	46	Toraniya
	47	Mandalpara
	57	Bela
	62	Badalpur
	64	Bagdu
	65	Jamka
	66	Semrala
	74	Bhavnath
11—15	1	Goladhar
	6	Kerala
	7	Bhiyal
	9	Kathrota
	26	Vadhavi
	28	Khalilpur
	34	Timbavadi
	40	Ivnagar
	44	Patapur
	51	Chorvadi
	54	Anandpur
	56	Rameshvar
	63	Prabhatpur
16—20	22	Baliyavad
	30	Dolatpara
	55	Mevasa-Khadiya
21—30	2	Vadasimdi
	52	Intala
	53	Saaltha
31 +	49	Umrala
Mahal : Mendarda		
0—5*	4	Nagalpur
	10	Samadhiyala
	11	Najapur
	13	Guhdala
	15	Jhihhuda
	17	Amargadh
	19	Rajesar
	20	Dhandhawada
	21	Ambla
	23	Khijadiya
	24	Babartirath
	29	Ambala
	30	Lilva
	39	Chandravadi
	40	Amrapur

* Excludes the villages with no SC population.

APPENDIX IV—Contd.

LIST OF VILLAGES ACCORDING TO THE PROPORTION OF SCHEDULED CASTES AND SCHEDULED TRIBES TO THE TOTAL POPULATION BY RANGES

A. SCHEDULED CASTES—*Contd.*

Range of Scheduled Castes - Population (Percentages)	L. C. No.	Name of Village
1	2	3
Mahal : Mendarda—*Contd.*		
6—10	2	Khadpipli
	3	Khimpadar
	5	Datrana
	7	Simasi
	12	Chiroda
	22	Rajavad
	27	Itali
	28	Kenedipur
	31	Gadhali
	32	Patarama
	33	Dedakiyal
11—15	6	Alidhra
	8	Aniyala
	9	Barvala
	16	Manpur
	25	Khodiyar Moti
	35	Malanka
16—20	1	Mithapur
21—30	14	Khodiyar-Nani
Taluka : Talala		
0—5*	1	Bhalchhel
	3	Chitrod
	4	Bhojde
	6	Hikanvel
	8	Lushala
	10	Rasulpura
	13	Dhava
	15	Virpur
	19	Khirdhar
	22	Madhupur Jambur
	23	Surva
	24	Ankolvadi
	26	Mandorna
	27	Hadmatiya
	34	Maljhinjhva
	37	Anida
	39	Ratidhar
	40	Rampara
	41	Javantri
	42	Vadala
	45	Pikhor
	46	Jamalpara
	51	Kansla
6—10	2	Haripur
	11	Jasapur
	12	Moruka
	14	Borvav
6—10	16	Ramarechi
	17	Jepur
	18	Bakula dhanej
	20	Galiyawad
	21	Gundaran
	25	Bamanasa
	28	Amblash
	29	Pipalva
	30	Dhramanva
	36	Jasadhar
	38	Bhimdeval
	44	Semaliya
	67	Sasan
	77	Amrutvel
11—15	7	Chitravad
	9	Vadla
	32	Umrethi
16—20	5	Sangodra
	31	Chunsiya
	33	Semarvav
	92	Janvadla
21—30	35	Gabha
	52	Kutiya
31 +	43	Raydi
	49	Dedkadi
	95	Gadula

* Excludes the villages with no SC population.

APPENDIX IV—*Contd.*

LIST OF VILLAGES ACCORDING TO THE PROPORTION OF SCHEDULED CASTES AND SCHEDULED TRIBES TO THE TOTAL POPULATION BY RANGES

A. SCHEDULED CASTES—*Contd.*

Range of Scheduled Castes - Population (Percentages)	L. C. No.	Name of Village
1	2	3
Taluka : Patan-Veraval		
0—5•	6	Kherali
	13	Vavdi Adri
	14	Supasi
	20	Chanduvav
	26	Bherala
	32	Lumbha
	37	Indroi
	42	Dabhor
	46	Nakhada
	49	Khambha
	50	Mahobatpara
	53	Gangetha
	60	Gorakh-Madhi
	68	Sundarpara
	71	Bosan
	73	Sara
	77	Khera
	80	Thareli
	84	Kadvar
	88	Padruka
	100	Kanjotar
	102	Veraval (Rural)
6—10	3	Sarasva
	4	Paldi
	7	Chhapri
	17	Adri
	21	Chhatroda
	22	Chamoda
	25	Moraj
	28	Pandva
	39	Savni
	40	Govindpara
	54	Pipalva
	57	Pransli
	58	Virodar
	59	Lakhapara
	67	Bij
	75	Vansavad
	82	Harnasa
	85	Sutrapada
6—10	93	Lodhva
	96	Singsar
	98	Dhamlej
11—15	11	Umba
	15	Sidokar
	16	Dadiya
	19	Dari
	27	Mandor
	30	Gunvantpur
	31	Mathasuriya
	33	Khandheri
	36	Kukras
	41	Tantivela
	56	Ghantiya
	63	Sonariya
	65	Badlpara
	76	Bhuva Timbi
	90	Moradiya
	91	Matana
	94	Prashnavda
	95	Vadodra Jhala
	99	Rakhej
16—20	1	Simar
	2	Kindarva
	12	Malondha
	29	Kodidara
	35	Anandpara
	45	Navadra
	51	Rangpur
	61	Bolas
	62	Meghpur
	66	Ajotha
	83	Lati
21—30	5	Deda
	8	Ukadiya
	23	Ambliyala
	34	Bhetali
	38	Ishvariya
	43	Bhalpara

• Excludes the villages with no SC population.

APPENDIX IV - Concld.

LIST OF VILLAGES ACCORDING TO THE PROPORTION OF SCHEDULED CASTES AND SCHEDULED TRIBES TO THE TOTAL POPULATION BY RANGES

A. SCHEDULED CASTES - *Contd.*

Range of Scheduled Castes - Population (Percentages)	L. C. No.	Name of Village
1	2	3
Taluka : Patan-Veraval--*Contd.*		
21—30	47	Rampara
	69	Umbri
	70	Navagam
	79	Barula
	81	Chagiya
	85	Vavdi-Sutra
	87	Morasa
	89	Solaj
31 +	9	Hasnavadar
	10	Umrala
	18	Navapara
	24	Inaj
	48	Tobra
	64	Kajli
	74	Alidhra
	78	Kadsala
	97	Thordi
Taluka : Malia		
0-5•	5	Bhankharvad
	6	Matarvaniya
	7	Tarsingda
	8	Bodi
	9	Ambalgadh
	15	Kerala
	19	Dharampur
	20	Ka rasa
	21	Devgam
	22	Ladudi-Gir
	23	Babara
	25	Sarkadiya
	28	Janadi
	29	Ghunghati
	33	Budhecha
	34	Langodra
	42	Pankuva
	44	Jangar
	48	Pipalva
	50	Khorasa-Gir
	54	Khanbhaliya
	57	Aisanvel
	58	Sukhpur
	59	Januda
	60	Shantipura
6-10	3	Gangecha
	10	Jalondar
	11	Amrapura-Gir
	13	Vadala
	14	Galodar
6—10	18	Dudhala
	24	Vandarvad
	26	Itali
	27	Vadiya
	36	Ghumli
	37	Khera
	40	Dhanej Moti
	46	Akala-Gir
	52	Gadu
	53	Kanek
	55	Jhujharpur
	56	Chorvad
11-15	1	Pikhor
	2	Panidhra
	4	Avaniya
	12	Virdi
	16	Akala
	17	Kalimbhda
	31	Bhanduri
	35	Kukasvada
	41	Kadaya
	45	Dhrabavad
	49	Patla
	61	Barula
16-20	43	Chuldi
	62	Danderi
21-30	30	Ambecha
	47	Lachhadi
	63	Achhidra
31 +	32	Gotana
	51	Samdhiyala

• Excludes the villages with no SC population.

APPENDIX IV-Contd.

LIST OF VILLAGES ACCORDING TO THE PROPORTION OF SCHEDULED CASTES AND SCHEDULED TRIBES TO THE TOTAL POPULATION BY RANGES

A. SCHEDULED CASTES-Contd.

Range of Scheduled Castes - Population (Percentages)	L.C. No.	Name of Village	Range of Scheduled Castes - Population (Percentages)	L. C. No.	Name of Village
1	2	3	1	2	3
Taluka : Mangrol					
0-5*	12	Thali	11-15	13	Sarsali
	23	Divrana		15	Mekhadi
	24	Darsali		16	Antroli
	40	Ratij		19	Bamanvada
	49	Jamvali		31	Talodra
	60	Sheriyaj		35	Karamdi
6-10	3	Bhathrot		38	Kankasa
	5	Fulrama		45	Virpur
	7	Osa Ghed		47	Juthal
	8	Dhodadar		48	Lathodra
	10	Samarda		53	Maktupur
	11	Sandha		54	Shapur
	18	Vadla		59	Husenabad
	20	Chankhva		61	Arena
	22	Kankana	16-20	14	Virol
	25	Nagichana		17	Ajak
	26	Farsngta		21	Kalej
	29	Sangavada		27	Zariyavada
	30	Shil		32	Nandarkhi
	33	Chandvana		43	Sultanpur
	37	Menanj		58	Shepa
	39	Lohej			
	46	Sakrana	21-30	28	Divasa
	50	Sheriyakhana		36	Gorej
	51	Lambora		42	Roodalpur
	55	Kotda Nava		44	Bhatgam
11-15	1	Bagasra Ghed		52	Dhelana
	4	Miti		56	Kotda-Juna
	6	Langad		62	Khodada
	9	Sharma	31 +	41	Mankhetra
Taluka : Keshod					
0-5*	34	Ghansari-Moti	6-10	6	Muliyasa
	38	Ajab		14	Handla
	42	Char		15	Chandigadh
	48	Gelana		16	Padodar
6-10	2	Balagam		27	Chitri
	4	Bamnasa		29	Nonjhanvav

* Excludes the villages with no SC population.

APPENDIX IV - Contd.

LIST OF VILLAGES ACCORDING TO THE PROPORTION OF SCHEDULED CASTES AND SCHEDULED TRIBES TO THE TOTAL POPULATION BY RANGES

A. SCHEDULED CASTES - *Contd.*

Range of Scheduled Castes - Population (Percentages)	L.C. No.	Name of Village
1	2	3
Taluka : Keshod—*Contd.*		
6-10	36	Kaneri
	37	Pransli
	39	Mesvan
	41	Kevadra
	43	Simroli-Bava
	47	Pankhan
	49	Revadara
	50	Kalavani
	51	Koyalana Lathiya
	52	Rangpur
	53	Shergadh
11-15	7	Jonpur
	10	Manekwada
	11	Dervan
	13	Agatrai
	18	Panchala
	20	Khirsara
	22	Isra
	23	Pipli
	28	Sangarsola
	33	Nunarda
11-15	40	Sondarda
	45	Simroli-Bhat
16-20	1	Indrana
	3	Sarod
	5	Madhda
	17	Akhodad
	21	Khamidana
	24	Movana
	26	Fagli
	31	Ghansari-Nani
21-30	9	Mangalpur
	12	Magharwada
	19	Sutrej
	25	Badodar
	30	Dhrabavad
	35	Raningpara
	44	Silodar
	46	Eklera
31 +	8	Pasvaliya
	32	Titodi
Taluka : Porbandar		
0-5*	1	Bhetkadi
	2	Advana
	4	Bhomiyavadar
	5	Simar
	11	Sisli
	13	Ambarama
	15	Miyani
	16	Bhavpara
	17	Sakhpur
	35	Godhana
	38	Beran
	39	Simani
	57	Gosa
	59	Keshod
	60	Bhad
0-5*	62	Devodar
	63	Mitrala
	64	Garej
	75	Pata
6-10	6	Rojhivada
	9	Morana
	19	Majivana
	21	Nagka
	23	Khambhodar
	24	Kindarkheda
	25	Keshav
	26	Tukda-Miyani
	28	Palkhada
	30	Bagvadar
	47	Pandavadar

* Excludes the villages with no SC population.

APPENDIX IV—*Contd.*

LIST OF VILLAGES ACCORDING TO THE PROPORTION OF SCHEDULED CASTES AND SCHEDULED TRIBES TO THE TOTAL POPULATION BY RANGES

A. SCHEDULED CASTES—*Contd.*

Range of Scheduled Castes - Population (Percentages)	L. C. No.	Name of Village
1	2	3
Taluka : Porbandar—*Contd.*		
6-10	49	Kuchhdi
	52	Kolikhada
	58	Rajpar
	61	Erada
	69	Balej
	71	Kadachh
	73	Mander
	76	Madhavpur
11-15	8	Paravada
	14	Vadala
	18	Modhvada
	20	Kunvadar
	29	Dharvada
	31	Vachhoda
	32	Bavalvav
	36	Katvana
	41	Ratdi
	42	Shrinagar
	45	Bakharla
	53	Khapat
11-15	56	Tukda Gosa
	67	Ratiya
	72	Gorsar
16-20	10	Patana
	12	Shingda
	27	Visavada
	43	Kantela
	46	Boricha
	48	Degam
	50	Zavar
	55	Oddar
	68	Untada
	74	Chingariya
21-30	3	Sodhana
	34	Khistri
	37	Vinjhrana
	40	Baradiya
	70	Mocha
31 +	51	Bokhira
Taluka : Ranavav		
0—5*	23	Hanumangadh
	31	Dolatgadh
	43	Kandorna Rana
	45	Bapodar
6—10	1	Satvira Nes
	28	Khambhala
	30	Bordi
	32	Khirsara
	33	Daiyar
	34	Valotra
	35	Aniali
	42	Vadwala Rana
	44	Khijdad
6-10	47	Mokal
	48	Kerala
11-15	22	Bileshwar
	26	Fataltem Nes
	45	Thoyana
	51	Bhoddar
	52	Mahira
	50	Jambu
	53	Nerana
21-30	24	Ashiyapat
	37	Amardad
	39	Dharampur

* Excludes the villages with no SC population.

APPENDIX IV—*Contd.*

LIST OF VILLAGES ACCORDING TO THE PROPORTION OF SCHEDULED CASTES AND SCHEDULED TRIBES TO THE TOTAL POPULATION BY RANGES

A. SCHEDULED CASTES—*Contd.*

Range of Scheduled Castes - Population (Percentages)	L. C. No.	Name of Village	Range of Scheduled Castes - Population (Percentages)	L. C. No.	Name of Village
1	2	3	1	2	3
Taluka : Kutiyana					
0—5*	2	Ramnagar	11-15	29	Paswali
	5	Ishvariya		31	Moddar
	9	Mahobatpura		33	Bhogsar
	11	Helabeli		38	Dharsan
	13	Sindhpur		42	Amipur
	23	Mal		46	Junej
	25	Kotada		47	Bhadula
	36	Kansavad	16-20	14	Malanka
	45	Farer		17	Bildi
6—10	1	Devda		18	Roghada
	3	Khageshri		20	Teri
	4	Dhruvala		26	Mandva
	6	Amar		30	Segras
	16	Vadala		32	Kavalka
	28	Katwana		37	Gadhvana
	34	Chhatrava			
	35	Jamra	21-30	7	Bavalavadar
	40	Tarkhai		8	Choliyana
	41	Mahiyari		19	Gokaran
	44	Kadegi		24	Baloch
				39	Revadra
11—15	10	Hamdpara			
	21	Choutta	31 +	12	Khunpur
	22	Thepda		27	Kantol
Taluka : Manavadar					
0-5*	3	Gana	6-10	20	Buri
	11	Untadi		21	Jilana
	35	Dagad		22	Velva
	48	Ambaliya		31	Kodvav
				34	Bhalechda
6-10	1	Vekri		36	Galvav
	4	Vadasda		37	Bodka
	5	Bhindora		40	Mitadi
	9	Chudva		46	Vadala
	10	Sardargadh		49	Matiana
	12	Sherdi		53	Nandarkha
	14	Limbuda			

* Excludes the villages with no SC population.

APPENDIX IV - Contd.

LIST OF VILLAGES ACCORDING TO THE PROPORTION OF SCHEDULED CASTES AND SCHEDULED TRIBES TO THE TOTAL POPULATION BY RANGES

A. SCHEDULED CASTES—*Contd.*

Range of Scheduled Castes - Population (Percentages)	L.C. No.	Name of Village	Range of Scheduled Castes - Population (Percentages)	L. C. No.	Name of Village
1	2	3	1	2	3
Taluka : Manavadar—*Contd.*					
11—15	2	Vada	16—20	8	Khadiya
	6	Zinzri		15	Saradiya
	7	Thaniyana		16	Marmath
	13	Indra		17	Chikhlodra
	18	Deshinga		24	Ronki
	19	Pajod		25	Jambuda
	23	Sanosra		29	Samega
	27	Rafala		41	Khakhavi
	30	Thapala		45	Bhitana
	33	Sultanabad		50	Mandodra
	38	Katakpara		52	Kotdi
	39	Kothariya		54	Sarangpipli
	42	Nakra		55	Piplana
	43	Nanadiya	21—30	26	Dadva
	47	Padardi	31 +	32	Eklera
	51	Koylana		44	Sitana
Taluka : Vanthali					
0—5*	3	Bantiya	11—15	21	Sonardi
	7	Umatwada		27	Kanjha
	18	Selra		30	Akha
	41	Bhatiya		32	Tinams
6—10	2	Zanpodad		36	Lushala
	5	Ravni		39	Nagadiya
	6	Dhandhusar		42	Bodka
	16	Vadla		43	Ganthila
	19	Ghudvasar		45	Sukhpar
	22	Dhan Fuliya	16—20	10	Balot
	23	Kajaliyala Nana		11	Navlakhi
	29	Tikar Padardi		15	Santalpur
	34	Khokharda		24	Bandhda
	35	Khumbhdi		31	Sendarda
	37	Khorasa		33	Gudoi
	38	Thana Pipli		44	Mahobatpur
11—15	1	Dungri			
	4	Barwala	21—30	14	Meghpur
	8	Nandarakhi (Ranijividi)		17	Luvasar
	9	Koyli		25	Kajaliyala-Mota
	12	Ghantiya		26	Kanjhadi
	13	Naredi		28	Navada
	20	Raypur		40	Vaspada

* Excludes the villages with no SC population.

APPENDIX IV-Contd.

LIST OF VILLAGES ACCORDING TO THE PROPORTION OF SCHEDULED CASTES AND SCHEDULED TRIBES TO THE TOTAL POPULATION BY RANGES

A. SCHEDULED CASTES-Contd.

Range of Scheduled Castes - Population (Percentages)	L.C. No.	Name of Village
1	2	3
Mahal : Bhesan		
0—5•	3	Bamangadh
	6	Dholwa
	8	Barwala
	14	Mendpra
	18	Ranpur
	19	Rafaliya
	21	Hadmatiya khakhra
	26	Malida
	27	Kalagadba
	32	Morwada
	33	Damrala
	36	Umrali
	37	Chanaka
	38	Chhodvadi
6—10	1	Hadmatiya Vishal
	4	Hadmatiya Khajuri
	7	Chuda
	9	Parab Vavdi
	11	Mandva
	12	Kharachiya
	13	Sukhpur
	15	Patla
	20	Galath
	22	Sardarpar
	23	Bhesan
	30	Dhari Gundali Juni
	31	Pipaliya Tadka
	44	Gorakhpur
11—15	5	Sankrola
	10	Khambhaliya
	43	Vandarvad
16—20	34	Goviyali
21—30	35	Dhari Gundali Navi
31 +	2	Bhatgam
Taluka : Visavadar		
0—5•	1	Hadmatiya Mota
	2	Navaniya
	7	Kanavadla
	8	Pindakhal Moti
	10	Kotda Nana
	13	Shirvaniya
	14	Chhalda
	15	Rabarika
	21	Lunghiya
	22	Bhat Vavdi
	26	Desai Vadala
	27	Sukhpur
	31	Khambhaliya
	32	Khijadiya
	33	Chavand Navi
	35	Leriya
	36	Ravani Kuba
	37	Kuba Ravani
	39	Mahuda
	42	Jetalvad
	43	Kankchiyala
	50	Vadala shetranj
	51	Shchhavadla Gir
	52	Dadar
	54	Sarsai
	55	Kalsari
	57	Lalpur
	60	Monpari Moti
	61	Ishvariya Gir
	63	Baradiya
	67	Ratang
	68	Haripur
	69	Khambha-Gir
	70	Piyava-Gir
	71	Prempara
	73	Javaldi
	74	Dudhala
	77	Ravani-Mundiya
	78	Hasnapur

• Excludes the villages with no SC population.

APPENDIX IV--Contd.

LIST OF VILLAGES ACCORDING TO THE PROPORTION OF SCHEDULED CASTES AND SCHEDULED TRIBES TO THE TOTAL POPULATION BY RANGES

A. SCHEDULED CASTES—*Contd.*

Range of Scheduled Castes - Population (Percentages)	L. C. No.	Name of Village	Range of Scheduled Castes - Population (Percentages)	L. C. No.	Name of Village
1	2	3	1	2	3
Mahal : Visavadar—*Contd.*					
6—10	3	Kotda-Mota	6—10	53	Monpari-Nani
	4	Pipaliya Hajani		64	Jambala
	5	Pirvad		65	Liliya
	6	Shobhavadla Gir		66	Limadhra
	16	Hadmatiya-Nana		76	Rajpara
	17	Pindakhai-Nani		102	Halderva Nes
	18	Bhalgam			
	19	Shapur	11—15	12	Ishvariya Mandavad
	20	Sudavad		23	Jambuda
	25	Dhebar		24	Mahudi
	28	Vajdi		40	Jhanjhesar
	29	Manganath Pipli		56	Kalavad
	30	Virpur		58	Vekariya
	34	Chavand Juni		72	Jambudi
	38	Chhelanka		97	Kankai
	41	Ghodasan			
	44	Ambala	21—30	11	Rupavati
	45	Bhutdi		62	Miyan Vadla
	46	Mandavad		75	Manandiya
	47	Moniya			
	48	Chaparda	31 +	91	Lilapani
Taluka : Una					
0—5*	2	Vadli	0—5*	28	Chorali-Moli
	3	Nagadiya		31	Panakhan
	4	Motisar		33	Vajdi
	5	Sonariya		38	Sanvav
	6	Bediya		40	Ankolali
	12	Kodiya		43	Bhadiyadar
	13	Rasulpara		50	Umej
	14	Umedpara		53	Ratad
	16	Dron		54	Undari
	17	Fatsar		57	Dhrabavad
	18	Ugla		58	Jhanjhariya
	19	Nana Ugla		62	Kaneri
	20	Ambada		64	Damasa
	21	Mahobatpara		66	Kansari
	23	Samadhiyala-Nana		72	Sondarda
	25	Naliyeri-Moli		76	Rameshvar

* Excludes the villages with no SC population.

APPENDIX IV - Contd.

LIST OF VILLAGES ACCORDING TO THE PROPORTION OF SCHEDULED CASTES AND SCHEDULED TRIBES TO THE TOTAL POPULATION BY RANGES

A. SCHEDULED CASTES—*Contd.*

Range of Scheduled Castes - Population (Percentages)	L. C. No.	Name of Village
1	2	3
Taluka : Una—*Contd.*		
0—5*	78	Elampur
	80	Maghardi
	85	Siloj
	86	Limdhar
	94	Saiyad Rajpara
	96	Khajudra
	102	Mota-Desar
	103	Kesariya
	104	Sonari
	108	Revad
	110	Lerka
	111	Chikhli
	118	Naliyamandvi
	120	Nava Bandar
	142	Timbeiva
	143	Asundrali
	165	Chikhalkuba
	175	Jamvala
	178	Thordi
	179	Babariya
	180	Fareda
	181	Jhankhiya
	185	Choda-Vadi
	216	Marsupda-Nes
6—10	7	Bandharda
	8	Dhokadva
	10	Khilavad
	15	Gir-Gadhada
	22	Samadiyala Mota
	26	Vankiya
	29	Moti-Muli
	37	Jaragli
	48	Untwala
	49	Paswala
	59	Sonpura
	65	Varsingpur
	73	Sondardi
	75	Sanakhda
6—10	82	Simasi
	87	Kothari
	88	Amodra
	99	Khan
	106	Kajardi
	115	Paldi
	121	Jhankharvada
	123	Kala-Pan
	161	Rajasthali
	166	Nana-Mindha
	177	Bhakha
	188	Jasa-Dhar
11—15	11	Itvaya
	32	Padapadar
	36	Vad Viyala
	42	Men
	44	Bhacha
	45	Kandhi
	51	Vavarda
	52	Chacnhakvad
	69	Kanakbarda
	74	Khatriwada
	95	Simar
	100	Anjar
	113	Bhingran
	117	Vansoj
	130	Hadala
16—20	35	Jhudvadli
	41	Khapat
	61	Bodidar
	67	Yajpur
	70	Samter
	71	Gangda (Ganta-Nava)
	81	Kanakiya
	89	Garal
	91	Motha
	101	Shah Desar
	112	Kob
	114	Tad

* Excludes the villages with no SC population.

APPENDIX IV—*Contd.*

LIST OF VILLAGES ACCORDING TO THE PROPORTION OF SCHEDULED CASTES AND SCHEDULED TRIBES TO THE TOTAL POPULATION BY RANGES

A. SCHEDULED CASTES— *Concld.*

Range of Scheduled Castes - Population (Percentages)	L. C. No.	Name of Village	Range of Scheduled Castes - Population (Percentages)	L. C. No.	Name of Village
1	2	3	1	2	3
		Taluka : Una--*Concld.*			
21—30	30	Nandrakh	31 +	34	Gundala
	46	Patapur		60	Bhiyal
	77	Sultanpur		68	Nathej
	92	Dudhala		126	Sapnes
	116	Olvan		138	Jambuda
	174	Bhayadhar			

APPENDI X IV—Contd.

LIST OF VILLAGES ACCORDING TO THE PROPORTION OF SCHEDULED CASTES AND SCHEDULED TRIBES TO THE TOTAL POPULATION BY RANGES

B. SCHEDULED TRIBES

Range of Scheduled Tribes - Population (Percentages)	L. C. No.	Name of Village
1	2	3
Taluka : Junagadh		
0—5*	8	Choki
	11	Vadal
	29	Khamdhrol
	52	Intala
6—15	76	Jambudi
Mahal : Mendarda		
51 +	41	Gadakiya
	45	Kanthala Nes
	47	Jambudi Nes
Taluka : Talala		
0—5*	1	Bhalchhel
	5	Sangodra
	7	Chitravad
	13	Dhava
	14	Borvav
	16	Ramarechi
	18	Bakula Dhanej
	21	Gundaran
	23	Surva
	24	Ankolvadi
	27	Madhatiya
	28	Amblash
	67	Sasan
6—15	9	Vadla
	10	Rasulpura
	12	Moruka
	20	Galiyawad
	42	Vadala
	47	Vithalpur
	69	Karamnadajia
	96	Batheshvar
16—25	41	Javanthi
	55	Kathital
	73	Kamleshwar
	77	Amrutvel
26—35	22	Madhupur Jambur
	54	Karamdadi
36—50	48	Keramdha
	51	Kansia
51 +	56	Alavani
	57	Nanava
	58	Dudhala
	59	Pancholi
	60	Raidi
	61	Khada
	65	Sajiya
	66	Abudi
	72	Dayara Timbi
	76	Kapupiya
	85	Bhantha
	88	Shirvan
	97	Chhodiya
	98	Kadeli

* Excludes the villages with no ST population.

APPENDIX IV - Contd.

LIST OF VILLAGES ACCORDING TO THE PROPORTION OF SCHEDULED CASTES AND SCHEDULED TRIBES TO THE TOTAL POPULATION BY RANGES

B. SCHEDULED TRIBES—*Contd.*

Range of Scheduled Tribes - Population (Percentages)	L. C. No.	Name of Village	Range of Scheduled Tribes - Population (Percentages)	L. C. No.	Name of Village
1	2	3	1	2	3
Taluka : Patan-Veraval					
0-5*	17	Adri	0—5*	95	Vadodra Jhala
	39	Savni		102	Veraval (R)
	40	Govindpara			
	63	Sonariya	6—15	20	Chanduvav
	79	Barula		26	Bherala
	93	Lodhva		27	Mandor
Taluka : Malia					
0—5*	6	Motarvaniya	0—5*	41	Kadaya
	11	Amrapur Gir		56	Chorvad
	14	Galodar		58	Sukhpur
	18	Dudhala			
	22	Lududi Gir	6—15	10	Jalondar
Taluka : Mangrol					
0—5*	16	Antroli	0-5*	47	Juthal
	28	Divasa			
Taluka : Keshod					
0—5*	35	Raninopara			
Taluka : Porbandar					
0—5*	8	Paravada	0—5*	66	Navidandar
	11	Sisli		67	Ratiya
	27	Visavada			
	30	Bagvadar	6—15	72	Gorsar
	41	Ratdi	16—25	35	Godhana
				70	Mocha

* Excludes the villages with no ST population.

APPENDIX IV - Contd.

LIST OF VILLAGES ACCORDING TO THE PROPORTION OF SCHEDULED CASTES AND SCHEDULED TRIBES TO THE TOTAL POPULATION BY RANGES

B. SCHEDULED TRIBES—*Contd.*

Range of Scheduled Tribes - Population (Percentages)	L. C. No.	Name of Village	Range of Scheduled Tribes - Population (Percentages)	L. C. No.	Name of Village
1	2	3	1	2	3
Taluka : Ranavav					
0—5*	23	Hanumangadh	51 +	11	Shermalki Nes
	33	Daiyar		12	Dhorivav Nes
6—15	30	Bordi		13	Dhraphadia Nes
				14	Bedawada Nes
51 +	1	Satvira Nes		15	Anti Nes
	2	Ranava Nes		16	Datania Nes
	3	Malek Nes		17	Dhuna Nes
	5	Bhukhbara Nes		18	Dhoria Nes
	6	Ajmpat Nes		19	Kharavira Nes
	7	Vijfadiya Nes		20	Umrivala Nes
	8	Gandiyavad Nes		25	Sajanwada Nes
	9	Chhapravala Nes		26	Fataltem Nes
	10	Boriavala Nes			
Taluka : Kutiyana					
0—5*	21	Chcota			
Taluka : Manavadar					
0—5*	14	Limbuda	0—5*	28	Bhalgam
	19	Pajod		41	Khakhavi
	23	Sanosara			
Taluka Vanthali					
0—5*	12	Chastiya			
Mahal : Bhesan					
0—5*	2	Bhatgam	0—5*	18	Ranpur
	10	Khambhaliya		32	Morwada
	13	Sukhpur		34	Orviyali

* Excludes the villages with no ST population.

APPENDIX IV—Concld.

LIST OF VILLAGES ACCORDING TO THE PROPORTION OF SCHEDULED CASTES AND SCHEDULED TRIBES TO THE TOTAL POPULATION BY RANGES

B. SCHEDULED TRIBES—*Concld*

Range of Scheduled Tribes - Population (Percentages)	L. C. No.	Name of Village	Range of Scheduled Tribes - Population (Percentages)	L. C. No.	Name of Village
1	2	3	1	2	3
Taluka : Visavadar					
0—5*	3	Kotda-Mota	51 +	79	Bagoya
	25	Dhebar		80	Tadhi
	42	Jetalvad		81	Kagmal
	45	Dhutdi		82	Khambhada
	56	Kalvad		88	Mota-Bhtigara
	60	Monpari-Moti		95	Bajariya
	63	Baradiya		99	Karkacli
	77	Ravani Murdiya		100	Panvi
26—35	97	Kankai		102	Haldarva
Taluka : Una					
0—5*	6	Bediya	16—25	165	Chikhalkuba
	7	Bandharda		185	Ghoda-Vadi
	10	Khihvad		201	Bobadiya
	12	Kodiya	26—35	126	Khada
	15	Girgadhada		214	Bhutda-Kothi
	17	Fatsar	36—50	116	Olvan
	18	Ugla		187	Sarakadiya
	20	Ambada		205	Piliyo-Dhumo
	29	Moti-Moli	51 +	130	Hadala
	34	Gundala		143	Asundrali
	42	Men		144	Dodhi
	44	Bhacha		160	Ghudjinjva
	69	Kanakbarda		164	Kotharia
	112	Kob		167	Mot.-Mindha
	139	Chhodvadi		190	Sudavi
	142	Timberva		193	Chhela
	175	Jamvala		196	Kanek
	176	Kansaria		198	Oyana
	177	Bhakha		203	Biliyat
	188	Jasa-Dhar		208	Aral
	216	Morsupda Nes		210	Gupti
6—15	19	Nava-Ugla		213	Lamdhar
	178	Thordi		217	Tadbodiya
	179	Babariya		218	Bhuch-Gala

* Excludes the villages with no ST population.

SECTION-II : TOWN DIRECTORY

LIST OF ABBREVIATIONS AND CODES USED IN THE TOWN DIRECTORY

Statement I

Col. 2-Civic Administratiev Status of Town

1	Municipal Corporation/Corporation	MC
2	Municipality	M
3	Municipal Board	MB
4	Municipal Council	MCl
5	Cantonment Board/Cantonment	CB
6	Notified Area/Notified Area Committee/Notified Committee	NAC
7	Town Committee/Town Area Committee	TC
8	Town Board	TB
9	Gram Panchayat/Village Panchayat	GP/VP
10	Nagar Panchayat/Town Panchayat	NP
11	Non Municipal Town/Committee/ Panchayat Committee	NM

Statement IV

Col. 6 - Road Length

1	Pucca Road	PR
2	Kuchha Road	KR

Col. 7 - System of Sewerage

1	Sewer	S
2	Open Surface Drains	OSD
3	Box Surface Drains	BSD
4	Sylk Drains	SD
5	Cesspool Method	CD
6	Pit System	Pt

Col. 11 - Method of Disposal of Night Soil

1	Head Loads	HL
2	Baskets	B
3	Wheel Barrows	WB
4	Septic Tank Latrines	ST
5	Sewerage	S

Col. 12-13 - Protected Water Supply - Source and Capacity of Storage Systems

1	Overhead Tank	OHT
2	Service Reservoir	SR
3	River Infiltration Gallery	IG
4	Borewell Pumping System	BWP
5	Pressure Tank	PT
6	Tubewell Water/Handpump	TW
7	Tap Water	T
8	Well Water	W
9	Tank Water	TK
10	Others	O

Statement V - Col. 4-5 - Medical Facilities

1	Hospital	H
2	Dispensary	D
3	Health Centre	HC
4	Family Planning Centre	FC
5	T. B. Clinic	TB
6	Nursing Home	NH
7	Others	O

In Col. 4 the following additional abbreviations are used as follows:

1	Ayurvedic	A
2	Unani	U
3	Homeopathic	Hom

Col. 6 - Educational Facilities

1	Arts Only	A
2	Science Only	S
3	Arts and Science Only	AS
4	Commerce Only	C
5	Arts and Commerce Only	AC
6	Combined for all categories-Arts, Science and Commerce	ASC
7	Law	L
8	Agricultural College	AG
9	Commerce & Law	CL

Col. 10 - Recognised Shorthand, Typewriting and Other Vocational Training Institutions

1	Shorthand	SH
2	Typewriting	Type
3	Shorthand & Typewriting	Sh. Type
4	Others	O

ol. 20 - Recreational and Cultural Facilities

1	Public Library	PL
2	Reading Room	RR

Abbreviations relating to Class of Town

Population	Class
100,000 and above	I
50,000-99,999	II
20,000-49,999	III
10,000-19,999	IV
5,000- 9,999	V
Below 5,000	VI

STATEMENT

Status and

Sl. No.	Class, Name and Civic Administration Status of Town		Location Code No.	Name of Taluka/Mahal	Area (in Sq.Kms.)	Number of Households including Houseless Households (in 1981 Census)	Population and Growth Rate		
							1901	1911	1921
1	2		3	4	5	6	7	8	9
1	IV	Adityana (VP)	6/XIV	Ranavav	35.85	2,145	*	*	*
2	IV	Bantwa (NP)	6/XVII	Manavadar	30.39	2,674	8,591	9,172 (+6.76)	10,717 (+16.84)
3	IV	Bilkha (VP)	6/II	Junagadh	13.21	1,779	4,677	4,728 (+1.09)	4,534 (-4.10)
4	IV	Chhaya	(See Porbandar Urban Agglomeration)						
5	V	Delwada (VP)	6/XXII	Una	15.62	1,392	*	*	*
6	V	Dungarpur (VP)	6/III	Junagadh	4.99	1,008	*	*	*
7	I	Junagadh@ (M)	6/I	Junagadh	N.A.	20,660	34,251	35,413 (+3.39)	33,221 (-6.19)
8	III	Keshod (NP)	6/X	Keshod	41.87	5,100	*	*	*
9	IV	Kutiyana (NP)	6/XV	Kutiyana	36.21	2,912	10,287	11,366 (+10.49)	12,332 (+8.50)
10	IV	Malia (VP)	6/VIII	Malia	29.04	1,671	*	*	*
11	III	Manavadar (NP)	6/XVI	Manavadar	27.66	3,588	*	*	*
12	III	Mangrol@ (M)	6/IX	Mangrol	N.A.	5,689	15,016	15,135 (+0.79)	14,233 (-5.96)
13	IV	Mendarda (VP)	6/IV	Mendarda	19.24	1,749	4,412	3,909 (-11.40)	3,745 (-4.20)
14	I	Patan (M)	(See Patan Urban Agglomeration)						
		Patan Urban Agglomeration	..	..	38.40	16,121	25,116	22,430 (-10.69)	27,792 (+23.91)
		(a) III Patan (M)	6/VI	Patan-Veraval	31.86	2,966	8,341	6,867 (-17.67)	8,427 (+22.72)
		(b) II Veraval (M)	6/VII	Patan-Veraval	6.54	13,155	16,775	15,563 (-7.23)	19,365 (+24.43)
15	I	Porbandar (M)	(See Porbandar Urban Agglomeration)						
		Porbandar Urban Agglomeration			30.06	23,765	24,620	24,821 (+0.82)	28,699 (+15.62)
		(a) IV Chhaya (VP)	6/XII	Porbandar	17.76	3,477	*	*	*
		(b) I Porbandar (M)	6/XI	Porbandar	12.30	20,288	24,620	24,821 (+0.82)	28,699 (+15.62)

TOWN DIRECTORY

I

Growth History

of the Town at the Censuses of						Density (in 1981 Census)	Sex Ratio			Sl. No.
1931	1941	1951	1961	1971	1981		1961 Census	1971 Census	1981 Census	
10	11	12	13	14	15	16	17	18	19	1
*	*	*	*	8,401	12,199 (+45.21)	340	..	910	914	1
13,236 (+23.50)	18,323 (+38.43)	18,635 (+1.70)	14,078 (-24.45)	15,011 (+6.63)	16,777 (+11.76)	552	972	939	964	2
5,376 (+18.57)	5,440 (+1.19)	6,664 (+22.50)	6,915 (+3.77)	8,642 (+24.97)	10,353 (+19.80)	784	1,006	957	982	3
(See Porbandar Urban Agglomeration)										4
*	*	5,034	*	6,672	8,706 (+30.49)	557	..	1,030	985	5
*	*	*	*	*	5,415	1,085	..	..	880	6
39,890 (+20.07)	58,111 (+45.68)	62,730 (+7.95)	74,298 (+18.44)	95,900 (+29.07)	120,416 (+25.56)	N.A.	911	894	938	7
*	7,500	9,131 (+21.75)	12,550 (+37.44)	19,613 (+56.28)	32,036 (+63.34)	765	884	896	906	8
14,707 (+19.26)	18,949 (+28.84)	12,579 (-33.62)	11,696 (-7.02)	14,131 (+20.82)	17,924 (+26.84)	495	995	967	988	9
*	*	6,380	6,613 (+3.65)	8,204 (+24.06)	10,003 (+21.93)	344	987	912	929	10
*	8,064	8,153 (+1.10)	11,509 (+41.16)	14,490 +(25.90)	20,509 (+41.54)	741	918	916	939	11
16,063 (+12.86)	18,818 (+17.15)	20,085 (+6.73)	21,089 (+5.00)	28,483 (+35.06)	38,000 (+33.41)	N.A.	977	957	971	12
4,385 (+17.09)	4,185 (-4.56)	4,552 (+8.77)	6,059 (+33 11)	8,253 (+36.21)	10,769 (+30.49)	560	919	906	969	13
(See Patan Urban Agglomeration)										14
30,179 (+8 59)	41,652 (+38.02)	52,434 (+25.89)	60,857 (+16.06)	75,520 (+24.09)	105,307 (+39.44)	2,742	971	949	953	
9,065 (+7.57)	11,377 (+25.50)	12,056 (+5.97)	13,927 (+15.52)	16,749 (+20.26)	20,259 (+20.96)	636	988	958	1,007	
21,114 (+9.03)	30,275 (+43.39)	40,378 (+33.37)	46,930 (+16.23)	58,771 (+25.23)	85,048 (+44.71)	13,004	966	946	940	
(See Porbandar Urban Agglomeration)										15
33,383 (+16.32)	48,493 (+45.26)	58,824 (+21.30)	75,081 (+27.64)	106,727 (+42.15)	133,307 (+24.90)	4,435	932	936	950	
*	*	*	*	9,846	18,125 (+84.08)	1,021	..	847	895	
33,383 (+16.32)	48,493 (+45.26)	58,824 (+21.30)	75,081 (+27.64)	96,881 (+29.04)	115,182 (+18.89)	9,364	932	946	959	

STATEMENT

Status and

Sl. No.	Class, Name and Civic Administration Status of Town		Location Code No.	Name of Taluka/Mahal	Area (in Sq.Kms.)	Number of Households including Houseless Households (in 1981 Census)	Population and Growth Rate		
							1901	1911	1921
1	2		3	4	5	6	7	8	9
16	IV	Ranavav (NP)	6/XIII	Ranavav	43.81	2,811	*	*	*
17	IV	Shapur (VP)	6/XIX	Vanthali	18.45	1,893	*	*	*
18	IV	Talala (VP)	6/V	Talala	9.80	1,839	*	*	*
19	III	Una (NP)	6/XXI	Una	37.41	4,539	6628	6,251 (- 5.69)	6,435 (+2.94)
20	IV	Vanthali (NP)	6/XVIII	Vanthali	35.64	2,634	7,726	8,201 (+6.15)	8,639 (+5.15)
21	II	Veraval		(See Patan Urban Agglomeration)					
22	IV	Visavadar (NP)	6/XX	Visavadar	26.12	2,293	*	*	*

Note : N.A. = Not Available

* Not Classified as Town during relevant Census.

@ Please see Appendix for non-town components of Urban Agglomeration.

TOWN DIRECTORY

I

Growth History

of the Town at the Censuses of						Density (in 1981 Census)	Sex Ratio			Sl. No.
1931	1941	1951	1961	1971	1981		1961 Census	1971 Census	1981 Census	
10	11	12	13	14	15	16	17	18	19	1
*	7,642	8,198 (+7.28)	9,829 (+19.90)	12,764 (+29.86)	16,290 (+27.62)	372	1,017	977	986	16
*	*	4,891	*	8,960	10,770 (+20.20)	584	..	908	897	17
*	*	*	4,403	6,742 (+53.12)	10,967 (+62.67)	1,119	919	963	930	18
7,732 (+20.16)	9,847 (+27.35)	11,640 (+18.21)	16,098 (+38.30)	21,558 (+33.92)	29,171 (+35.31)	780	994	925	981	19
9,837 (+13.87)	11,613 (+18.05)	12,790 (+10.14)	12,262 (- 4.13)	14,846 (+21.07)	17,012 (+14.59)	477	967	962	969	20
(See Patan Urban Agglomeration)										21
*	*	5,918	8,415 (+42.19)	11,024 (+31.00)	13,870 (+25.82)	531	938	921	975	22

STATEMENT

Physical Aspects and

Sl. No.	Class	Name of Town	Physical Aspects			Name of and Road	
			Rainfall (in m.m.)	Temperature (in centigrade)		State HQs	District HQs
				Maximum	Minimum		
1		2	3	4	5	6	7
1	IV	Adityana	795.0	39.0@	20.0@	Gandhinagar (410.0)	Junagadh (100.0)
2	IV	Bantwa	1,537.0	40.0	10.5	Gandhinagar (422.0)	Junagadh (44.0)
3	IV	Bilkha	1,427.2	44.4@	10.0@	Gandhinagar (370.0)	Junagadh (22.0)
4	IV	Chhaya	(See Porbandar Urban Agglomeration)				
5	V	Delwada	525.0	30.3	20.3	Gandhinagar (530.0)	Junagadh (178.0)
6	V	Dungarpur	1,427.2	44.4@	10.0@	Gandhinagar (333.0)	Junagadh (8.0)
7	I	Junagadh*	1,427.2	44.4	10.0	Gandhinagar (335.4)	Junagadh (0)
8	III	Keshod	1,189.0	44.4	7.2	Gandhinagar (420.4)	Junagadh (35.0)
9	IV	Kutiyana	909.1	40.0	13.0	Gandhinagar (417.4)	Junagadh (68.3)
10	IV	Malia	1,462.0	39.9	18.3	Gandhinagar (461.4)	Junagadh (51.0)
11	III	Manavadar	1,122.8	41.0	32.0	Gandhinagar (371.4)	Junagadh (36.0)
12	III	Mangrol*	1,699.0	42.0	16.0	Gandhinagar (421.6)	Junagadh (65.0)
13	IV	Mendarda	1,336.0	40.5	16.1	Gandhinagar (384.7)	Junagadh (30.0)
14	I	Patan	(See Patan Urban Agglomeration)				
		Patan Urban Aggomeration	(See Constituent Units)				
		(a) III Patan + (b) II Veraval +	928.6	40.7	10.3	Gandhinagar (417.4)	Junagadh (82.0)
15	I	Porbandar	(See Porbandar Urban Agglomeration)				

TOWN DIRECTORY

II

Location of Towns, 1979

Distance (in Kms.) from					
Sub-Division/Taluka/ Mahal HQs	Nearest City with Population of One Lakh and more	Railway Station	Bus Route	Navigable River/ Canal (if within 10 Kms.)	Sl. No.
8	9	10	11	12	1
Porbandar/Ranavav (10.0) (6.0)	Porbandar (10 0)	Ranavav (6.0)	Adityana (0)	..	1
Porbandar/Manavadar (65.0) (7.0)	Junagadh (44.0)	Bantwa (0)	Bantwa (0)	..	2
Junagadh/Junagadh (22.0) (22.0)	Junagadh (22.0)	Bilkha (0)	Bilkha (0)	..	3
	(See Porbandar Urban Agglomeration)				4
Veraval/Una (80.0) (5.0)	Junagadh (178.0)	Delwada (0)	Delwada (0)	..	5
Junagadh/Junagadh (8.0) (8.0)	Junagadh (8.0)	Dungarpur (0)	Dungarpur (0)	..	6
Junagadh/Junagadh (0) (0)	Rajkot (78.0)	Junagadh (0)	Junagadh (0)	..	7
Veraval/Keshod (49.0) (0)	Junagadh (35.0)	Keshod (0)	Keshod (0)	..	8
Porbandar/Kutiyana (42.5) (0)	Porbandar (42.5)	Saradiya (11.1)	Kutiyana (0)	..	9
Veraval/Malia (33.0) (0)	Junagadh (51.0)	Malia (0)	Malia (0)	..	10
Porbandar/Manavadar (72 0) (0)	Junagadh (36.0)	Manavadar (0)	Manavadar (0)	..	11
Porbandar/Mangrol (80.0) (0)	Junagadh (65.0)	Keshod (24.0)	Mangrol (0)	..	12
Junagadh/Mendarda (30.0) (0)	Junagadh (30.0)	Lushala (15.0)	Mendarda (0)	..	13
	(See Patan Urban Agglomeration)				14
	(See Constituent Units)				
Veraval/Veraval (0) (0)	Junagadh (82.0)	Veraval (0)	Veraval (0)	..	
	(See Porbandar Urban Agglomeration)				15

STATEMENT

Physical Aspects and

Sl. No.	Class	Name of Town	Physical Aspects			Name of and Road	
			Rainfall (in m.m.)	Temperature (in centigrade)		State HQs	District HQs
				Maximum	Minimum		
1		2	3	4	5	6	7
		Porbandar Urban Agglomeration		(See Constituent Units)			
		(a) IV Chhaya	625.0	35.1	13.3	Gandhinagar (447.3)	Junagadh (115.8)
		(b) I Porbandar	1,024.2	44.0	9.0	Gandhinagar (440.0)	Junagadh (111.1)
16	IV	Ranavav	1,273.0	39.0	20.0	Gandhinagar (390.0)	Junagadh (96.0)
17	IV	Shapur	528.9	41.1@	5.6@	Gandhinagar (354.4)	Junagadh (13.0)
18	IV	Talala	1,164.0	36.6	22.0	Gandhinagar (431.4)	Junagadh (90.0)
19	III	Una	1,206.0	38.0	22.0	Gandhinagar (524.0)	Junagadh (167.0)
20	IV	Vanthali	1,321.0	41.1	5.6	Gandhinagar (350.0)	Junagadh (15.0)
21	II	Veraval		(See Patan Urban Agglomeration)			
22	IV	Visavadar	1,289.0	41.1	11.1	Gandhinagar (363.0)	Junagadh (43.0)

Note :

The Temperature data for Keshod, Porbandar and Veraval towns have been obtained from the Director General of Observatories, Meterological Department, Government of India, For the rest of the towns the data have been obtained locally. The Rainfall data have been obtained locally.

@ **The Temperature figures for Adityana, Bilkha, Dungarpur and Shapur are not being available and hence they are adopted from the nearby town as given below :**

Sl. No.	Name of Town whose Temperature figures not available	Name of the Town of whom the data adopted
1	2	3
1	Adityana	Ranavav
2	Bilkha	Junagadh
3	Dungarpur	Junagadh
4	Shapur	Vanthali

+ There is a joint Municipality for Patan and Veraval towns. As such separate data for each town are not available.

* Please see Appendix for Non-town components of Urban Agglomeration.

TOWN DIRECTORY

II

Location of Towns, 1979

Distance (in Kms.) from					
Sub-Division/Taluka/ Mahal HQs	Nearest City with Population of One Lakh and more	Railway Station	Bus Route	Navigable River/ Canal (if within 10 Kms.)	Sl. No.
8	9	10	11	12	1
		(See Constituent Units)			
Porbandar/Porbandar (4.0) (4.0)	Porbandar (4.0)	Porbandar (4.0)	Chhaya (0)	..	
Porbandar/Porbandar (0) (0)	Junagadh (111.1)	Porbandar (0)	Porbandar (0)	..	
Porbandar/Ranavav (15.0) (0)	Porbandar (15.0)	Ranavav (0)	Ranavav (0)	..	16
Junagadh/Vanthali (13.0) (5.0)	Junagadh (13 0)	Shapur (0)	Shapur (0)	..	17
Veraval/Talala (25.0) (0)	Junagadh (90.0)	Talala (0)	Talala (0)	..	18
Veraval/Una (83.5) (0)	Junagadh (167.0)	Una (0)	Una (0)	..	19
Junagadh/Vanthali (15.0) (0)	Junagadh (15.0)	Vanthali (0)	Vanthali (0)	..	20
		(See Patan Urban Agglomeration)			
Junagadh/Visavadar (43.0) (0)	Junagadh (43.0)	Visavadar (0)	Visavadar (0)	..	22

STATEMENT

Municipal Finance,

Sl. No.	Class and Name of Town	Civic Administration Status (in 1980)	Receipt (in Rs. '00)						
			Receipt through Taxes, etc.	Revenue derived from Municipal Properties and Power apart from Taxation	Government Grant	Loan	Advance	Other Sources (Specify)	Total Receipt
1	2	3	4	5	6	7	8	9	10
1	IV Adityana	VP	2,030	30	580	..	..	90	2,730
2	IV Bantwa	NP	9,570	5,500	67,240	..	..	..	82,310
3	IV Bilkha	VP	3,300	230	330	1,840	1,670	60	7,430
4	IV Chhaya	..	(See Porbandar Urban Agglomeration)						
5	V Delwada	VP	190	1,350	10	..	..	..	1,550
6	V Dungarpur	VP	170	..	20	..	50	..	240
7	I Junagadh*	M	64,991	17,786	14,752	1,722	69,371	3,703	172,325
8	III Keshod	NP	10,716	1,870	275	1,743	3,947	573	19,124
9	IV Kutiyana	NP	6,940	580	200	..	7,610	..	15,330
10	IV Malia	VP	2,200	710	90	..	..	..	3,000
11	III Manavadar	NP	18,234	1,449	117	..	11,628	..	31,428
12	III Mangrol*	M	7,980	1,757	556	10,377	1,016	649	22,335
13	IV Mendarda	VP	1,060	680	700	..	600	..	3,040
14	I Patan		(See Patan Urban Agglomeration)						
	Patan Urban Agglomeration		(See Constituent Units)						
	(a) III Patan + (b) II Veraval +	M 44,470		70,090	6,830	..	10,080	6,540	138,010
15	I Porbandar		(See Porbandar Urban Agglomeration)						
	Porbandar Urban Agglomeration		(See Constituent Units)						
	(a) IV Chhaya	VP	3,000	130	340	..	10	80	3,560
	(b) I Porbandar	M	58,730	29,040	10,020	1,360	17,700	49,870	166,720
16	IV Ranavav	NP	1,600	160	130	..	640	250	2,780
17	IV Shapur	VP	700	250	182	..	..	1,370	2,502
18	IV Talala	VP	3,340	260	4,390	..	..	3,360	11,350
19	III Una	NP	10,880	8,900	2,460	..	1,080	..	23,320
20	IV Vanthali	NP	4,567	..	423	..	2,049	..	7,039
21	II Veraval		(See Patan Urban Agglomeration)						
22	IV Visavadar	NP	4,050	150	90	7,780	2,430	100	14,600

* Please see Appendix for non-town components of Urban Agglomeration.

+ Patan and Veraval towns have a joint Muuicipality. As such separate data for each town are not available.

TOWN DIRECTORY

III

1978–79

Expenditure (in Rs. '00)							Class and Name of Town		Sl. No.
General Administration	Public Safety	Public Health and Conveniences	Public Works	Public Institutions	Others (Specify)	Total Expenditure			
11	12	13	14	15	16	17	2		1
300	..	530	90	700	50	1,670	Adityana	IV	1
4,410	1,830	4,460	1,640	..	1,210	13,550	Bantwa	IV	2
1,530	350	2,800	700	440	1,330	7,150	Bilkha	IV	3
			(See Porbandar Urban Agglomeration)				Chhaya	IV	4
910	..	240	10	70	..	1,230	Delwada	V	5
60	..	240	70	..	..	370	Dungarpur	V	6
7,762	4,283	40,477	10,202	2,196	101,578	166,498	Junagadh•	I	7
3,483	82	5,891	1,394	4,996	1,102	16,948	Keshod	III	8
2,200	80	5,220	130	1,400	250	9,280	Kutiyana	IV	9
1,020	..	500	630	..	570	2,720	Malia	IV	10
5,768	21	10,221	1,243	116	17,474	34,843	Manavadar	III	11
2,271	632	4,507	665	342	13,412	21,829	Mangrol•	III	12
1,920	..	870	460	520	.	3,770	Mendarda	IV	13
			(See Patan Urban Agglomeration)				Patan	I	14
			(See Constituent Units)				Patan Urban Agglomeration		
34,360	17,900	15,490	12,360	2,450	4,420	86,980	Patan + Veraval +	III (a) II (b)	
			(See Porbandar Urban Agglomeration)				Porbandar	I	15
			(See Constituent Units)				Porbandar Urban Agglomeration		
890	60	2,240	2,880	240	..	6,310	Chhaya	IV (a)	
14,900	5,730	32,510	3,120	1,200	33,850	91,310	Porbandar	I (b)	
490	—	940	40	..	1,260	2,730	Ranavav	IV	16
550	50	480	150	140	350	1,720	Shapur	IV	17
2,110	..	940	620	3,810	2,480	9,960	Talala	IV	18
6,500	400	2,000	2,000	500	10,720	22,120	Una	III	19
2,247	..	2,374	869	733	2,207	8,430	Vanthali	IV	20
			(See Patan Urban Agglomeration)				Veraval	II	21
2,360	300	1,250	8,170	890	1,840	14,810	Visavadar	IV	22

STATEMENT

Civic and Other

Sl. No.	Class and Name of Town	Civic Administration Status (in 1980)	Population	Scheduled Castes and Scheduled Tribes Population	Road Length (in Kms.)	System of Sewerage	Number of Latrines		
							Water Borne	Service	Others
1	2	3	4	5	6	7	8	9	10
1	IV Adityana	VP	12,199	SC 2,195 ST 13	PR (8.00) KR (2.00)	CD	89	4	8
2	IV Bantwa	NP	16,777	SC 1,254 ST 5	PR (7.20) KR (7.50)	OSD	278	350	..
3	IV Bilkha	VP	10,353	SC 651 ST 9	PR (3.00) KR (3.00)	S	400	12	83
4	IV Chhaya			(See Porbandar Urban Agglomeration)					
5	V Delwada	VP	8,706	SC 751 ST ..	PR (2.50) KR (3.00)	CD	..	8	46
6	V Dungarpur	VP	5,415	SC 772 ST ..	KR (5.00)	Pt	5	1	..
7	I Junagadh*	M	120,416	SC 7,616 ST 220	PR (64.00) KR (1.29)	S	930	4,600	687
8	III Keshod	NP	32,036	SC 1,792 ST 8	PR (25.00) KR (15.00)	S,OSD	600	140	..
9	IV Kutiyana	NP	17,924	SC 1,474 ST ..	PR (9.06) KR (0.53)	Pt	385	51	71
10	IV Malia	VP	10,003	SC 491 ST 7	PR (5.00) KR (3.00)	OSD	235	20	..
11	III Manavadar	NP	20,509	SC 1,250 ST 57	PR (4 33) KR (2.10)	OSD	350	97	..
12	III Mangrol*	M	38,000	SC 2,383 ST 11	PR (15.89)	S	714	701	..
13	IV Mendarda	VP	10,769	SC 1,043 ST 26	PR (7.00) KR (2.00)	OSD	256	15	..
14	I Patan			(See Patan Urban Agglomeration)					
	Patan Urban Agglomeration		105,307	SC 4,319 ST 91	PR (21.90) KR (11.23)	..	..	207	..
	(a) III Patan +	M	20,259	SC 786 ST 8	PR (21.90) KR (11.23)	S	..	207	..
	(b) II Veraval +	M	85,048	SC 3,533 ST 83					

TOWN DIRECTORY

IV

Amenities, 1979

Method Protected Water Supply of			Fire Fighting Service	Electrification (Number of Connections)					Sl. No.
Disposal of Night Soil	Source of Supply	System of Storage with Capacity in Litres (in brackets)		Domestic	Industrial	Commercial	Road Lighting (Points)	Others	
11	12	13	14	15	16	17	18	19	1
HL	W	227,200	Porbandar (10.0)	300	9	2	110	6	1
WB	W,T	OHT (235,000) BWP (8,000)	Manavadar (7.0)	1,600	72	677	501	131	2
HL	W	OHT (500,000)	Junagadh (22.0)	1,447	64	39	295	25	3
			(See Porbandar Urban Agglomeration)						4
ST, HL	T,W	PT (11,000)	Veraval (80.0)	759	27	81	133	25	5
HL	T	OHT (10,000)	Junagadh (8 0)	300	..	4	30	...	6
ST	T	BWP (14,000,000)	Yes	91,177	11,055	8,118	3,024	171	7
WB,ST	W	OHT (100,000)	Yes	3,222	1,778	668	2,435	166	8
ST, WB	W	OHT (318,000)	Porbandar (42.5)	1,778	85	579	490	40	9
ST	TW	OHT (25,000)	Veraval (33.0)	2,000	15	200	300	71	10
ST	T,W	500,000	Yes	1,0 ·2	86	30	645	..	11
S	T	(454,600)	Yes	4,464	63	50	602	638	12
ST	W	600,000	Junagadh (30.0)	1,051	23	390	232	28	13
			(See Patan Urban Agglomeration)						14
..	..	IG 6,825,000	..	9,500	500	2,882	2,900	30	
ST, WB	T,O	IG (6,825,000)	Yes	9,500	500	2,882	2,900	30	

STATEMENT

Civic and Other

Sl. No.	Class and Name of Town	Civic Administration Status (in 1980)	Population	Scheduled Castes and Scheduled Tribes Population	Road Length (in Kms.)	System of Sewerage	Number of Latrines		
							Water Borne	Service	Others
1	2	3	4	5	6	7	8	9	10
15	I Porbandar		(See Porbandar Urban Agglomeration)						
	Porbandar Urban Agglomeration		133,307	SC 7,035 ST 203	PR (55.68) KR (30.60)		468	262	70
	(a) IV Chhaya	VP	18,125	SC 1,798 ST 6	PR (1.00) KR (3.00)	OSD	220	14	..
	(b) I Porbandar	M	115,182	SC 5,237 ST 197	PR (54.68) KR (27.60)	OSD	248	248	70
16	IV Ranavav	NP	16,290	SC 981 ST ..	PR (4.00) KR (4.00)	Pt	700	..	..
17	IV Shapur	VP	10,770	SC 906 ST 24	PR (3.00) KR (2.00)	OSD	200	7	2
18	IV Talala	VP	10,967	SC 810 ST 946	PR (4.00) KR (4.00)	CD	32	545	..
19	III Una	NP	29,171	SC 1,618 ST 47	PR (31.49)	CD	654	69	4 8
20	IV Vanthali	NP	17,012	SC 1,104 ST ..	PR (6.00)	OSD	371	283	59
21	II Veraval		(See Patan Urban Agglomeration)						
22	IV Visavadar	NP	13,870	SC 419 ST 12	PR (4.00) KR (4.00)	OSD	30	18	..

+ Patan and Veraval towns have a joint Municipality. As such Separate data for each town are not available

• Please see Appendix for non-town components of Urban Agglomeration

N. A. = Not Available

IV

Amenities, 1979

Method Protected Water Supply of			Fire Fighting Service	Electrification (Number of Connections)					Sl. No.
Disposal of Night Soil	Source of Supply	System of Storage with Capacity in Litres (in brackets)		Domestic	Industrial	Commercial	Road Lighting (Points)	Others	
11	12	13	14	15	16	17	18	19	1
			(See Porbandar Urban Agglomeration)						15
..	..	OHT (10,100,000)	..	19,510	903	2,370	3,311	552	
ST	T	75,000 (75,000)	Porbandar (4.0)	2,500	20	40	425	..	(a)
ST	TK, W,T	OHT (10,100,000)	Yes	17,010	883	2,330	2,886	552	(b)
ST	W	N.A.	Porbandar (15.0)	1,540	61	270	359	175	16
ST	W	15,000	Junagadh (13.0)	1,500	35	150	210	200	17
ST	W	N.A.	Veraval (25.0)	1,348	113	295	233	940	18
WB	W	OHT (340,000)	Veraval (83 5)	2,619	136	1,040	934	228	19
WB	T	113,600	Yes	2,237	79	407	410	37	20
			(See Patan Urban Agglomeration)						21
WB	TW	7,500	Yes	1,248	61	452	365	15	22

1981 CENSUS

STATEMENT

Civic and Other Amenities

Sl. No.	Class and Name of Town	Name of Slum	Area of Slum (in sq.km.)	Population of Slum	Paved Roads (in kms.)	System of Sewerage
1	2	3	4	5	6	7
1	I Junagadh					
		1 Kadiavad, Vankarvas	0.18	2,000	0.50	OSD
		2 Gandhavav Pati, Harijanvas	0.35	3,000	0.90	OSD
		3 Vaghrivas	0.10	1,500	..	..
		4 Dubdi Harijanvas	0.08	1,500	0.40	..
		5 Tarbangla Harijanvas	0.12	2,000	..	..
2	I Porbandar	Not reported by Municipal Authority				
3	II Veraval	Not reported by Municipal Authority				

T = Tap Point

TOWN DIRECTORY

IV A

in Notified Slums, 1979

Number of Latrines				Method of Disposal of Night Soil	No. of Tap Points/Public Hydrants installed for Supply of Protected Water	Electrification (No. of Connections)			Sl. No
Private			Community			Domestic	Road Lighting (Points)	Others	
Water Borne	Service	Others							
8	9	10	11	12	13	14	15	16	1
									1
4	..	..	8	..	100T	..	25	..	1
2	..	..	16	..	50T, 2 Hydrants	..	36	..	2
..	..	..	4	..	15T, 1 Hydrant	..	8	..	3
..	..	..	2	..	25T	..	10	..	4
..	..	..	8	..	30T, 1 Hydrant	..	14	..	5
			Not reported by Municipal Authority						2
			Not reported by Municipal Authority						3

STATEMENT

Medical, Educational, Recreational and

Sl. No.	Class	Name of Town	Population	Medical Facilities		Educational			
				Hospitals/ Dispensaries/T.B. Clinics, etc.	Beds in Medical Institutions noted in Column 4	Arts/Science/ Commerce Colleges (of Degree Level and above)	Medical Colleges	Engineering Colleges	Polytechnics
1	2		3	4	5	6	7	8	9
1	IV	Adityana	12,199	FC (1)	..	Porbandar (10.0)	Jamnagar (138.0)	Morvi (233.0)	Porbandar (10.0)
2	IV	Bantwa	16,777	H (1) HC (1) FC (1)	5	Junagadh (42.0)	Jamnagar (200.0)	Morvi (230.0)	Porbandar (65.0)
3	IV	Bilkha	10,353	H (1) D (1) FC (1) O (1)	10	Junagadh (22.0)	Jamnagar (174.0)	Morvi (158.0)	Porbandar (133.0)
4	IV	*Chhaya*		(See Porbandar Urban Aggomeration)					
5	V	Delwada	8,706	D (3) HC (1) FC (1)	.. 6 –	Veraval (85.0)	Jamnagar (352.0)	Morvi (316.0)	Bhavnagar (210.0)
6	V	Dungarpur	5,415	..	..	Junagadh (8.0)	Jamnagar (192.0)	Morvi (142.0)	Porbandar (117.0)
7	I	Junagadh*	120,416	H (2) D (8) FC (2) O (2)	387	A (3) C (2) S (1)	Jamnagar (184.0)	Morvi (138.0)	Porbandar (111.0)
8	III	Keshod	32,036	H (1) D (15) TB (1) HC (1) FC (1)	200	AC (1)	Jamnagar (235.0)	Morvi (199.0)	Porbandar (146.0)
9	IV	Kutiyana	17,924	H (1) FC(1) O (1)	20	Porbandar (42.5)	Jamnagar (125.0)	Morvi (185.0)	Porbandar (42.5)
10	IV	Malia	10,003	D (1) HC (1) FC (1)	.. 6 ..	Veraval (33.0)	Jamnagar (246.0)	Morvi (210.0)	Porbandar (162.0)
11	III	Manavadar	20,509	H (3) HC (1) FC (1)	25 6 ..	Junagadh (36.0)	Jamnagar (228.0)	Morvi (192.0)	Porbandar (72.0)
12	III	Mangrol*	38,000	H (2) D (7) HC (1) FC (1) O (1)	26 .. 6	Keshod (25.0)	Jamnagar (258.0)	Morvi (222.0)	Porbandar (80.0)

TOWN DIRECTORY

V

Cultural Facilities, 1979

Facilities							Number of Recreational and Cultural Facilities				Sl. No.
Recognised Shorthand, Typewriting and Vocational Training Institutions	Higher Secondary, Intermediate/ PUC (Pre-University College/ Junior College Level)	Secondary/ Matriculation	Junior Secondary and Middle Schools	Primary Schools	Adult Literacy Classes/ Centres, Others (Specify)	Working Women's Hostels with Number of Seats	Stadia	Cinema	Auditoria/ Drama/ Community Halls	Public Libraries including Reading Rooms	
10	11	12	13	14	15	16	17	18	19	20	1
Ranavav (6.0)	1	1	..	2	Ranavav (6.0)	..	..	..	..	PL (1)	1
Type (1)	4	6	..	7	Manavadar (6.0)	..	..	1	..	PL (1)	2
Junagadh (22.0)	1	1	..	3	Junagadh (22.0)	..	..	1	..	PL (1) RR (1)	3
			(See Porbandar Urban Agglomeration)								4
Junagadh (180.0)	1	1	..	2	Una (5.0)	..	..	..	..	PL (1) RR (1)	5
Junagadh (8.0)	Junagadh (8.0)	Junagadh (8.0)	..	1	Junagadh (8.0)	..	..	..	..	..	6
Type (10) Sh Type (2)	6	6	..	26	16	..	1	8	2	PL (2)	7
Type (3)	4	4	..	2	1	..	..	3	1	PL (2)	8
Porbandar (42.5)	1	1	..	5	1	..	..	1	..	PL (1) RR (1)	9
Junagadh (51.0)	2	2	..	3	Keshod (25.0)	..	..	1	..	PL (1)	10
Type (2)	1	1	..	5	1	..	..	1	..	RL (1) RR (1)	11
Type (1)	3	3	..	6	Keshod (25.0)	..	..	1	..	PL (2)	12

STATEMENT

Medical, Educational, Recreational and

Sl. No.	Class and Name of Town	Population	Medical Facilities		Educational			
			Hospitals/ Dispensaries/T.B. Clinics, etc.	Beds in Medical Institutions noted in Column 4	Arts/Science/ Commerce Colleges (of Degree Level and above)	Medical Colleges	Engineering Colleges	Polytechnics
1	2	3	4	5	6	7	8	9
13 IV	Mendarda	10,769	H (1) D (9) NH (1) FC (1)	19	Junagadh (30.0)	Jamnagar (206.0)	Morvi (170.0)	Porbandar (142.0)
14 I	Patan		(See Patan Urban Agglomeration)					
	Patan Urban Agglomeration	105,307	H (3) D (4) TB (1) HC (3) FC (1) O (1)	184	A (1)			
	(a) III Patan +	20,259	H (3) D (4) TB (1) HC (3) FC (1) O (1)	184	A (1)	Jamnagar (256.0)	Morvi (220.0)	Porbandar (192.0)
	(b) II Veraval +	85,048						
15 I	Porbandar		(See Porbandar Urban Agglomeration)					
	Porbandar Urban Agglomeration	133,307	H (7) D (37) HC (1) NH (2) FC (1) O (3)	.. .. 221	AC (1) S (1) L (1)	..	..	..
	(a) IV Chhaya	18,125	Porbaudar (4.0)	..	Porbandar (4.0)	Jamnagar (132.0)	Morvi (233 0)	Porbandar (4,0)
	(b) I Porbandar	115,182	H (7) D (37) HC (1) NH (2) FC (1) O (3)	.. .. 221	AC (1) S (1) L (1)	Jamnagar (128.6)	Morvi (249.0)	1
16 IV	Ranavav	16,290	D (1) HC (1) FC (1)	7 6 ..	Porbandar (15.0)	Jamnagar (111.0)	Morvi (227.0)	Porbandar (15.0)
17 IV	Shapur	10,770	HC (1) FC (1)	6 ..	Junagadh (13.0)	Jamnagar (149.0)	Morvi (262.0)	Bhavnagar (217.0)
18 IV	Talala	10,967	HC (1) FC (1)	6 ..	Veraval (25.0)	Jamnagar (274.0)	Morvi (265.0)	Porbandar (242.0)

V

Cultural Facilities, 1979

Facilities							Number of Recreational and Cultural Facilities				Sl. No.
Recognised Shorthand, Typewriting and Vocational Training Institutions	Higher Secondary, Intermediate/ PUC (Pre-University College/ Junior College Level)	Secondary/ Matriculation	Junior Secondary and Middle Schools	Primary Schools	Adult Literacy Classes/ Centres, Others (Specify)	Working Women's Hostels with Number of Seats	Stadia	Cinema	Auditoria/ Drama/ Community Halls	Public Libraries including Reading Rooms	
10	11	12	13	14	15	16	17	18	19	20	1
Type (1)	2	2	..	4	Keshod (20 0)	..	..	1	..	RR (1)	13
(See Patan Urban Agglomeration)											14
Type (4)	4	4	..	19	4	..	1	4	..	PL (2) PR (2)	
Type (4)	4	4	..	19	4	..	1	4	..	PL (2) RR (2)	
(See Porbandar Urban Agglomeration)											15
Type (4) Sh Type (1)	12	12	..	30	6	..	..	5	2	PL (2)	
Porbandar (4.0)	3	3	..	5	2	..	...	..	..	..	
Type (4) Sh Type (1)	9	9	..	25	4	..	..	5	2	PL (2)	
Porbandar (15.0)	2	2	..	3	1	..	...	1	..	PL (1) RR (1)	16
Junagadh (13.0)	2	2	..	4	Vanthali (2.0)	1	..	..	..	PL (1)	17
Veraval (25.0)	1	1	..	4	1	..	..	1	...	PL | (1 PR |	18

STATEMENT

Medical, Educational, Recreational and

Sl. No.	Class and Name of Town	Population	Medical Facilities		Educational			
			Hospitals/ Dispensaries/T.B. Clinics, etc.	Beds in Medical Institutions noted in Column 4	Arts/Science/ Commerce Colleges (of Degree Level and above)	Medical Colleges	Engineering Colleges	Polytechnics
1	2	3	4	5	6	7	8	9
19	III Una	29,171	H (2) TB (1) FC (1)	94 22 ..	Veraval (85.5)	Jamnagar (343.0)	Morvi (335.0)	Bhavnagar (193.0)
20	IV Vanthali	17,012	H (1) D (1) HC (1) NH (1) FC (1)	.. .. 6 1 1	Junagadh (15.0)	Jamnagar (115.0)	Morvi (185.0)	Porbandar (75.0)
21	II Veraval		(See Patan Urban Agglomeration)					
22	IV Visavadar	13,870	D (1) HC (1) FC (1)	.. 15 ..	Junagadh (43.0)	Jamnagar (240.0)	Morvi (204.0)	Junagadh (43.0)

Note: In Gujarat State the levels of Education are classified as under :

(i) Primary (From Standard I to VII passed),
(ii) Secondary/Matriculation (From Standard VIII to X passed),
(iii) Higher Secondary (From Standard XI to XII passed).

Hence the details under Col. 13 are not shown.

+ There is a joint Municipality for Patan and Veraval towns. As such separate data for each town are not available.

* Please see Appendix for non-town components of Urban Agglomeration.

V

Cultural Facilities, 1979

Facilities							Number of Recreational and Cultural Facilities				Sl. No.
Recognised Shorthand, Typewriting and Vocational Training Institutions	Higher Secondary, Intermediate/ PUC (Pre-University College/ Junior College Level)	Secondary/ Matriculation	Junior Secondary/and Middle Schools	Primary Schools	Adult Literacy Classes/ Centres, Others (Specify)	Working Women's Hostels with Number of Seats	Stadia	Cinema	Auditoria/ Drama/ Community Halls	Public Libraries including Reading Rooms	
10	11	12	13	14	15	16	17	18	19	20	1
Type (2)	2	3	..	4	1	..	..	2	1	PL (2)	19
Junagadh (15.0)	2	1	..	5	2	..	..	1	..	PL (1)	20
				(See Patan Urban Agglomeration)							21
Junagadh (43.0)	2	1	..	2	2	..	..	1	..	PL (1)	22

STATEMENT

Trade, Commerce, Industry

Sl. No.	Class and Name of Town	Name of Three Most Important Commodities Imported			Name of Three Most Important Exported	
		1st	2nd	3rd	1st	2nd
1	2	3	4	5	6	7
1	IV Adityana	Crude Oil	Engineering Equipments	Gypsum	Lime Stone	White Clay
2	IV Bantwa	Groundnut	Cotton	Foodgrains	Groundnut Oil	Groundnut Oil Cake
3	IV Bilkha	Groundnut	Foodgrains	Cloth	Groundnut Oil	Cotton
4	IV Chhaya	(See Porbandar Urban Agglomeration)				
5	V Delwada	Rice	Sugar	Edible Oil	Sugar Cane	Cotton
6	V Dungarpur	Sugar	Foodgrains	Medicines	Stone	..
7	I Junagadh *	Sugar	Tea	Medicines	Groundnut Oil	Cotton Seeds
8	III Keshod	Cloth	Oil Engine Spare Parts	Wood	Groundnut Oil	Oil Cakes
9	IV Kutiyana	Cloth	Oil Engines	Oil Engine Spare Parts	Groundnut	Cotton
10	IV Malia	Groundnut	Foodgrains	Oil Engine and its Spare Parts	Groundnut Oil	Lime
11	III Manavadar	Oil Engine	Cotton	Groundnut	Vegetable Ghee	Cotton Bales
12	III Mangrol *	Cloth	Sugar	Foodgrains	Vegetables	Groundnut
13	IV Mendarda	Groundnut	Cement	Sugar	Groundnut Oil	Cement Pipe
14	I Patan	(See Patan Urban Agglomeration)				
	Patan Urban Agglomeration	(See Constituents Units)				
	(a) III Patan + (b) II Veraval +	Groundnut	Onion	Foodgrains	Groundnut Oils	Limestone Powder
15	Porbahdar	(See Porbandar Urban Agglomeration)				
	Porbandar Urban Agglomeration	(See Constituents Units)				
	(a) IV Chhaya	Soda Ash Raw Material	Cement Raw Material	Groundnut	Soda Ash/ Costic Soda	Cement
	(b) I Porbandar	Cotton	Stone	Chillies	Ghee	Cement
16	IV Ranavav	Coal	Empty Bags	Sugar	Lime	Cement Pipes

Commodities	Name of Three Most Important Commodities Manufactured			Number of Banks	Number of Agricultural Credit Societies	Number of Non-Agri-cultural Credit Societies	Sl. No.
3rd	1st	2nd	3rd				
		10	11	12	13	14	1
Cement	Lime Stone	White Clay	Cement	1	1	..	1
Cotton Bales/ Cotton Seeds	Groundnut Oil	Cotton Bales	Bidis	3	1	3	2
Groundnut Oil	Groundnut Oil	Groundnut Oil Cakes	Shoes	2	1	..	3
		(See Porbandar Urban Agglomeration)					4
Groundnut	Sugar Cane	Custard Powder	Groundnut	1	1	..	5
..	..	..	..	..	1	2	6
Bajri	Plastic Goods	Groundnut Oil	Tin Containers/ Alluminium Utensiles	20	..	11	7
Wheat	Cement Pipes	Groundnut Oil	Oil Engines	5	3	2	8
Groundnut Oil	Groundnut Oil	Cotton	..	3	2	6	9
Limestone	Lime	Groundnut Oil	Oil Cakes	2	1	..	10
Groundnut Oil	Vegetable Ghee	Cotton Bales	Groundnut Oil	5	1	...	11
Fish	Groundnut	Vegetables	Fish	4	..	7	12
Garlic	Groundnut Oil	Cement Pipe	Garlic	3	1	2	13
		(See Patan Urban Agglomeration)					14
		(See Constituent Units)					
Ghee	Rayon Yarn	Groundnut Oil	Driedfish/Lime Stone Powder	15	50	5	
		(See Porbandar Urban Agglomeration)					15
		(See Constituent Units)					
Groundnut Oil	Cement	Soda Ash	Groundnut Oil	1	..	..	(a)
Soda Ash	Soda Ash	Cement	Cloth	25	1	14	(b)
Stone	Lime	Cement Stone Pipes	Stone	3	1	1	16

STATEMENT

Trade, Commerce, Industry

Sl. No.	Class and Name of Town	Name of Three Most Important Commodities Imported			Name of Three Most Important Exported	
		1st	2nd	3rd	1st	2nd
1	2	3	4	5	6	7
17	IV Shapur	Groundnut	Cotton	Foodgrains	Groundnut Oil	Cotton Bales
18	IV Talala	Diesel Oil	Groundnut	Foodgrains	Stone Pieces	Mangoes
19	III Una	Sugar Cane	Cloth	Oil Engine	Groundnut Oil	Sugar
20	IV Vanthali	Cotton	Foodgrains	Groundnut	Gur	Groundnut Oil
21	II Veraval	(See Patan Urban Agglomeration)				
22	IV Visavadar	Oil Engine Spare Parts	Foodgrain	Cloth	Cement Pipes	Wood

Note :

+ There is a joint Municipality for Patan and Veraval towns. As such separate data for each town are not available.

* Please see Appendix for non-town components of Urban Agglomeration.

Commodities	Name of Three Most Important Commodities Manufactured			Number of Banks	Number of Agricultural Credit Societies	Number of Non-Agricultural Credit Societies	Sl. No.
3rd	1st	2nd	3rd				
		10	11	12	13	14	1
Gur	Groundnut Oil	Cotton Bales	Gur	3	1	3	17
Firewood	Sugar	Groundnut Oil	Stone	2	6	6	18
Oilseeds	Sugar	Groundnut Oil	Agricultural Implement	6	1	..	19
Mangoes/Chiku	Gur	Oil Cakes	Groundnut Oil	5	3	3	20
		(See Patan Urban Agglomeration)					21
Groundnut Oil/ Ghee	Cement Tiles Pipes	Groundnut Oil	Vanaspati Ghee	4	1	...	22

APPENDIX

Towns showing their outgrowth with population

Sl. No.	Name of the town with Location Code	Population of Core town	Outgrowth	Population of Outgrowth
1	2	3	4	5
1	Junagadh 6/I	118,646	(i) Junagadh	1,770
2	Mangrol 6/IX	36,992	(i) Mangrol	1,008

PART XIII - B

PRIMARY CENSUS ABSTRACT

EXPLANATORY NOTE FOR PRIMARY CENSUS ABSTRACT

Primary Census Abstract of 1981 Census provides information in respect of each village in rural area and town/ward in urban area. It gives information about the area of the village in hectares and towns in square kilometres, number of occupied residential houses and households, total population with sex break-up (including Houseless and Institutional Population) and population of Scheduled Castes and Scheduled Tribes, literates. The entire population of village/town/ward is divided into main workers, marginal workers and non-workers and main workers are further divided into four broad industrial categories as under :

1 Cultivators (I)

2 Agricultural Labourers (II)

3 Household Industry -
Manufacturing, Processing, Servicing and Repairs [V(a)]

4 Other Workers [III, IV, V(b) & VI to IX]

The sexwise break-up of total main workers (industrial category I to IX) has been presented in addition to similar break-up for each broad industrial category of workers, marginal workers and non-workers.

The following abbreviations have been used in the Primary Census Abstract for facility of presentation :

1	Municipal Corporation	MC
2	Municipality	M
3	Non-Municipal Area	NM
4	Nagar Panchayat	NP
5	Village Panchayat	VP
6	Cantonment	Cantt.
7	Notified Area	n. a.
8	Industrial Notified Area	INA
9	Not Available	NA
10	Urban Agglomeration	UA
11	Out-Growth	OG

The following conversion factor has been used for converting acres into hectares and hectares into Km^2 :

Acres x 0.40467 $\simeq$ Hectares

Hectares x 100 $\simeq$ Km^2.

DISTRICT
PRIMARY CENSUS ABSTRACT
(GENERAL)

Location Code No.	District/ Taluka/ Mahal	Total Rural Urban	Area in Km2	No. of Occupied Residential Houses	No. of House-holds	Total Population (including Institutional and Houseless Population)		
						P	M	F
1	2	3	4	5	6	7	8	9
6	**JUNAGADH DISTRICT**	**T**	***10,607.0**	**328,490**	**331,459**	**2,100,709**	**1,074.605**	**1,026,104**
		R	*10,071.3*	*222,955*	*225,191*	*1,460,908*	*746,509*	*714,399*
		U	*535.7*	*105,535*	*106,268*	*639,801*	*328,096*	*311,705*
1	Junagadh Taluka	T	676.6	40,176	40,789	243,280	125,793	117,487
		R	644.9	16,827	17,336	107,096	55,566	51,530
		U	31.7	23,349	23,453	136,184	70,227	65,957
2	Mendarda Mahal	T	363.8	8,953	9 065	58,294	29,658	28,636
		R	344.6	7,222	7,316	47,525	24,188	23,337
		U	19.2	1,731	1,749	10,769	5,470	5,299
3	Talala Taluka	T	953.0	14,106	14,186	91,667	46,915	44,752
		R	943.2	12,283	12,347	80,700	41,233	39,467
		U	9.8	1,823	1,839	10,067	5,682	5,285
4	Patan-Veraval Taluka	T	687.7	38,012	38,296	260,578	133,614	126,964
		R	649.3	22,046	22,175	155,271	79,688	75,583
		U	38.4	15,966	16,121	105,307	53,926	51,381
5	Malia Taluka	T	539.7	16,734	16,783	110,966	56,686	54,280
		R	510.7	15,089	15,112	100,963	51,501	49,462
		U	29.0	1,645	1,671	10,003	5,185	4,818
6	Mangrol Taluka	T	572.6	21,369	21,502	143,474	73,237	70,237
		R	544.1	15,688	15,813	100,474	53,960	51,514
		U	28.5	5,681	5,689	38,000	19,277	18,723
7	Keshod Taluka	T	556.6	20,996	21,123	136,677	70,395	66,282
		R	514.7	15,938	16,023	104,641	53,583	51,058
		U	41.9	5,058	5,100	32,036	16,812	15,224
8	Porbandar Taluka	T	1,133.2	47,003	47,282	270,972	137,898	133,074
		R	1,103.1	23,419	23,517	137,665	69,540	68,125
		U	30.1	23,584	23,765	133,307	68,358	64,949
9	Ranavav Taluka	T	588.1	12,641	12,700	75,205	38,395	36,810
		R	508.4	7,692	7,744	46,716	23,818	22,898
		U	79.7	4,949	4,956	28,489	14,577	13,912
10	Kutiyana Taluka	T	566.3	12,704	12,783	79,722	40,232	39,490
		R	530.1	9,831	9,871	61,798	31,216	30,582
		U	36.2	2,873	2,912	17,924	9,016	8,908
11	Manavadar Taluka	T	591.7	20,326	20,417	125,302	64,027	61,275
		R	533.7	14,083	14,155	88,016	44,908	43,108
		U	58.0	6,243	6,262	37,286	19,119	18,167
12	Vanthali Taluka	T	393.2	15,073	15,314	95,980	49,425	46,555
		R	339.1	10,600	10,787	68,198	35,108	33,090
		U	54.1	4,473	4,527	27,782	14,317	13,465
13	Bhesan Mahal	T	438.6	9,743	9,960	66,596	34,076	32,520
		R	438.6	9,743	9,960	66,596	34,076	32,520
		U	..	..	..	..	..	..
14	Visavadar Taluka	T	901.7	17,677	17,970	118,309	60,207	58,102
		R	875.6	15,430	15,677	104,439	53,184	51,255
		U	26.1	2,247	2,293	13,870	7,023	6,847
15	Una Taluka	T	1,578.4	32,977	33,289	223,687	114,047	109,640
		R	1,525.4	27,064	27 358	185,810	94,940	90,870
		U	53.0	5,913	5,931	37,877	19,107	18,770

* These represent provisional 'geographical area' figures supplied by the Surveyor General. Figures for urban area are those supplied by the local authorities Area figures for rural area are derived by substracting the urban area from the total area of the District. The total of the area figures of the Talukas/Mahals will not tally with the district figures because the former represent 'land use' area and are derived from the figures supplied by the Director of Land Records.

Scheduled Castes		Scheduled Tribes		Literates		Total Rural Urban	District/ Taluka/ Mahal	Location Code No.
M	F	M	F	M	F			
10	11	12	13	14	15	3	2	1
90 336	86,259	5,560	5,178	565,048	309,375	T	JUNAGADH DISTRICT	6
70,248	*67,683*	*4,736*	*4,323*	*353,461*	*171,107*	*R*		
20,088	*18,776*	*824*	*855*	*211,587*	*138,268*	*U*		
9,058	8,509	162	134	80,514	52,272	T	Junagadh Taluka	1
4,396	4,132	43	24	30,994	17,483	R		
4,662	4,377	119	110	49,520	34,789	U		
2,440	2,318	110	105	16,018	9,858	T	Mendarda Mahal	2
1,911	1,804	99	91	12,428	7,319	R		
529	314	11	15	3,590	2,539	U		
3,139	3,040	2,178	2,124	24,405	13,164	T	Talala Taluka	3
2,721	2,648	1,709	1,647	20,669	10,732	R		
418	392	469	477	3,736	2,432	U		
11,934	11,540	235	213	60,148	25,491	T	Patan-Veraval Taluka	4
9,703	9,452	193	164	30,063	8,522	R		
2,231	2,088	42	49	30,085	16,969	U		
4,458	4,132	111	101	27,320	12,747	T	Malia Taluka	5
4,202	3,897	108	97	23,954	10,528	R		
256	235	3	4	3,366	2,219	U		
7,490	7,112	95	78	33,615	13,737	T	Mangrol Taluka	6
6,226	5,993	90	72	23,846	9,074	R		
1,264	1,119	5	6	9,799	4,663	U		
7,062	6,684	7	8	40,609	23,298	T	Keshod Taluka	7
6,075	5,879	3	4	29,172	15,745	R		
987	805	4	4	11,437	7,553	U		
9,990	9,876	362	310	81,687	50,622	T	Porbandar Taluka	8
6,470	6,361	266	223	33,306	16,967	R		
3,520	3,515	96	107	48,381	33,655	U		
3,924	3,693	1,120	1,006	18,893	10,256	T	Ranavav Taluka	9
2,290	2,151	1,112	1,001	11,050	5,585	R		
1,634	1,542	8	5	7,843	4,671	U		
4,307	4,109	31	22	20,446	11,082	T	Kutiyana Taluka	10
3,530	3,412	31	22	14,850	7,231	R		
777	697	..	..	5,596	3,851	U		
6,795	6,400	64	59	40,226	25,361	T	Manavadar Taluka	11
5,501	5,190	31	30	27,309	16,590	R		
1,294	1,210	33	29	12,917	8,771	U		
5,502	5,063	10	15	28,073	16,618	T	Vanthali Taluka	12
4,417	4,140	1	..	18,774	10,346	R		
1,085	925	9	15	9,299	6,272	U		
2,543	2,352	57	52	16,324	9,133	T	Bhesan Mahal	13
2,543	2,352	57	52	16,324	9,133	R		
..	..	—	..	..	..	U		
3,392	3,263	254	228	29,994	17,729	T	Visavadar Taluka	14
3,171	3,065	248	222	25,380	14,434	R		
221	198	6	6	4,614	3,295	U		
8,302	8,166	764	702	46,746	18,007	T	Una Taluka	15
7,092	7,007	745	674	35,342	11,418	R		
1,210	1,159	19	28	11,404	6,589	U		

Location Code No.	District/ Taluka/ Mahal	Total Rural Urban	MAIN							
			Total Main Workers (I-IX)		Cultivators (I)		Agricultural Labourers (II)		Household Industry-Manufacturing, Processing, Servicing and Repairs [V(a)]	
			M	F	M	F	M	F	M	F
1	2	3	16	17	18	19	20	21	22	23
6	JUNAGADH DISTRICT	T	532,068	89,239	236,382	24 283	90,816	37,858	14,644	1,275
		R	*378,725*	*73,135*	*224,034*	*33,118*	*80,256*	*33,941*	*12,053*	*726*
		U	*153,343*	*16,104*	*12,348*	*1,165*	*10,560*	*3,917*	*2,591*	*549*
1	Junagadh Taluka	T	60,773	8,468	14,199	2,653	6 275	2,720	1,218	146
		R	28,242	5,473	13,590	2,542	5,818	2,495	847	50
		U	32,531	2,995	609	111	457	225	371	96
2	Mendarda Mahal	T	15,225	2,739	8,572	1,519	3,157	1,064	502	21
		R	12,518	2,500	8,043	1,491	2,650	933	442	11
		U	2,707	239	529	28	507	131	60	10
3	Talala Taluka	T	23,175	4,122	11,557	1,445	6,146	2,245	652	25
		R	20,379	3,796	11,200	1,418	5,881	2,122	583	18
		U	2,596	326	357	27	265	123	69	7
4	Patan-Veraval Taluka	T	67,337	11,755	27,698	4,827	8 676	4,677	1,494	200
		R	42,028	9,264	26,921	4,739	7,251	3,976	1,253	85
		U	25,309	2,491	777	88	1,425	701	241	115
5	Malia Taluka	T	28,511	5,454	16,574	2,892	5,738	2,189	648	35
		R	25,961	5,271	15,865	2,883	5,370	2,104	613	34
		U	2,550	183	709	9	368	85	35	1
6	Mangrol Taluka	T	34,380	6,269	18,086	2,476	6,801	2,936	1,180	114
		R	26,030	5,159	16,209	2,351	5,656	2,542	977	45
		U	8,350	1,110	1,877	125	1,145	394	203	69
7	Keshod Taluka	T	33,756	5,043	17,542	1,863	6,144	2 545	1,085	52
		R	26,152	4,355	16,603	1,784	5,384	2,377	847	24
		U	7,604	688	939	79	760	168	238	28
8	Porbandar Taluka	T	68 086	7 611	21,739	1,475	6,158	2,595	1,679	173
		R	36,332	4,837	21,472	1,430	5,991	2,553	1,194	86
		U	31,754	2,774	267	45	167	42	485	87
9	Ranavav Taluka	T	19,938	3,491	7,936	633	2,712	926	514	59
		R	12,505	2,101	6,588	480	2,315	765	401	46
		U	7,433	1,390	1,348	153	397	161	113	13
10	Kutiyana Taluka	T	20,540	3,547	10,687	1,407	4,282	1,739	732	28
		R	16,297	3,005	10,173	1,380	3,813	1,495	539	26
		U	4,243	542	514	27	469	244	193	2
11	Manavadar Taluka	T	30,655	5,042	13,637	1,722	6,205	2,670	933	44
		R	21,551	4,090	12,579	1,599	4,902	2,298	776	22
		U	9,104	952	1,058	123	1,303	372	217	22
12	Vanthali Taluka	T	24,424	5,298	11,180	1,867	6,524	2,976	619	36
		R	17,639	3,904	9,633	1,617	4,881	2,131	515	11
		U	6,785	1,394	1,547	250	1,643	845	104	25
13	Bhesan Mahal	T	16,965	3,949	10,517	2,183	3,032	1,250	706	118
		R	16,965	3,949	10,517	2,183	3,032	1,250	706	118
		U	..	..	..	..	..	..	..	..
14	Visavadar Taluka	T	30,549	6,189	18,008	3,545	5,915	2,227	1,002	86
		R	27,100	5,871	17,359	3,517	5,425	2,131	936	44
		U	3,449	318	649	28	490	96	66	42
15	Una Taluka	T	57,754	10,262	28,450	3,776	13,051	5,099	1,620	138
		R	48,826	9,560	27,282	3,704	11,887	4,769	1,424	106
		U	8,928	702	1,168	72	1,164	330	196	32

CENSUS ABSTRACT

WORKERS

Other Workers [III, IV, V(b) & VI to IX]		Marginal Wokers		Non-Workers		Total Rural Urban	District/ Taluka/ Mahal	Location Code No.
M	F	M	F	M	F			
24	25	26	27	28	29	3	2	1
190,226	**15,823**	**10,352**	**86,793**	**532,185**	**850,072**	**T**	**JUNAGADH DISTRICT**	**6**
62,382	*5,350*	*9,170*	*82,802*	*358,614*	*558,462*	*R*		
127,844	*10,473*	*1,182*	*3,991*	*173,571*	*291,610*	*U*		
39,081	**2,949**	**862**	**6,793**	**64,158**	**102,226**	**T**	**Junagadh Taluka**	**1**
7,987	386	735	6,482	26,589	39,575	R		
31,094	2,563	127	311	37,569	62,651	U		
2,994	**135**	**1,086**	**7,491**	**13,347**	**18,406**	**T**	**Mendarda Mahal**	**2**
1,383	65	1,011	6,935	10,659	13,902	R		
1,611	70	75	556	2,688	4,504	U		
4,820	**407**	**334**	**2,252**	**23,406**	**38,378**	**T**	**Talala Taluka**	**3**
2,915	238	298	2,178	20,356	33,493	R		
1,905	169	36	74	3,050	4,885	U		
29,469	**2,051**	**722**	**7,803**	**65,555**	**107,406**	**T**	**Patan-Veraval Taluka**	**4**
6,603	464	629	7,628	37,031	58,691	R		
22,866	1,587	93	175	28,524	48,715	U		
5,551	**338**	**764**	**6,697**	**27,411**	**42,129**	**T**	**Malia Taluka**	**5**
4,113	250	738	6,350	24,802	37,841	R		
1,438	88	26	347	2,609	4,288	U		
8,313	**743**	**635**	**5,932**	**38,222**	**58,036**	**T**	**Mangrol Taluka**	**6**
3,188	221	510	5,192	27,420	41,163	R		
5,125	522	125	740	10,802	16,873	U		
8,985	**583**	**770**	**5,074**	**35,869**	**56,165**	**T**	**Keshod Taluka**	**7**
3,318	170	758	5,047	26,673	41,656	R		
5,667	413	12	27	9,196	14,509	U		
38,510	**3,368**	**877**	**4,902**	**68,935**	**120,561**	**T**	**Porbandar Taluka**	**8**
7,675	768	693	4,686	32,515	58,602	R		
30,835	2,600	184	216	36,420	61,959	U		
8,776	**1,873**	**384**	**3,914**	**18,073**	**29,405**	**T**	**Ranavav Taluka**	**9**
3,201	810	319	3,716	10,994	17,081	R		
5,575	1,063	65	198	7,079	12,324	U		
4,839	**373**	**744**	**6,926**	**18,948**	**29,017**	**T**	**Kutiyana Taluka**	**10**
1,772	104	663	6,468	14,256	21,109	R		
3,067	269	81	458	4,692	7,908	U		
9,820	**606**	**1,016**	**5,286**	**32,356**	**50,947**	**T**	**Manavadar Taluka**	**11**
3,294	171	808	4,778	22,549	34,240	R		
6,526	435	208	508	9,807	16,707	U		
6,101	**419**	**672**	**4,956**	**24,329**	**36,301**	**T**	**Vanthali Taluka**	**12**
2,610	145	620	4,831	16,849	24,355	R		
3,491	274	52	125	7,480	11,946	U		
2,710	**398**	**317**	**3,632**	**16,794**	**24,939**	**T**	**Bhesan Mahal**	**13**
2,710	398	317	3,632	16,794	24,939	R		
..	..	..	..	..	..	U		
5,624	**331**	**716**	**8,685**	**28,942**	**43,228**	**T**	**Visavadar Taluka**	**14**
3,380	179	681	8,534	25,403	36,850	R		
2,244	152	35	151	3,539	6,378	U		
14,633	**1,249**	**453**	**6,450**	**55,840**	**92,928**	**T**	**Una Taluka**	**15**
8,233	981	390	6,345	45,724	74,965	R		
6,400	268	63	105	10,116	17,963	U		

DISTRICT
PRIMARY CENSUS ABSTRACT
(SCHEDULED CASTES)

Location Code No.	District/ Taluka/ Mahal	Total Rural Urban	No. of Households with SC Member	Total SC Population (including Institutional and Houseless Population)			Literates			Total Main Workers (I–IX)			Cultivators (I)		
				P	M	F	P	M	F	P	M	F	P	M	F
												MAIN			
1	2	3	4	5	6	7	8	9	10	11	12	13	14	15	16
6	JUNAGADH DISTRICT	T	29,960	176,595	90,336	86,259	50,226	37,174	13,052	57,235	42,711	14,524	8,685	7,533	1,152
		R	*23,192*	*137,731*	*70,248*	*67,483*	*34,880*	*26,694*	*8,186*	*45,994*	*33,993*	*12,001*	*8,509*	*7,395*	*1,114*
		U	*6,768*	*38,864*	*20,088*	*18,776*	*15,346*	*10,480*	*4,866*	*11,241*	*8,718*	*2,523*	*176*	*138*	*38*
1	Junagadh Taluka	T	3,133	17,567	9,058	8,509	6,319	4,353	1,966	5,569	4,258	1,311	193	147	46
		R	1,534	8,528	4,396	4,132	2,632	1,955	677	3,065	2,201	864	190	144	46
		U	1,599	9,039	4,662	4,377	3,687	2,398	1,289	2,504	2,057	447	3	3	..
2	Mendarda Mahal	T	827	4,758	2,440	2,318	1,367	991	376	1,666	1,236	430	205	159	46
		R	645	3,715	1,911	1,804	963	708	255	1,384	989	395	205	159	46
		U	182	1,043	529	514	404	283	121	282	247	35	..	..	..
3	Talala Taluka	T	1,075	6,179	3,139	3,040	1,530	1,168	362	2,051	1,538	513	553	476	77
		R	937	5,369	2,621	2,648	1,179	935	244	1,832	1,359	473	536	462	74
		U	138	810	418	392	351	233	118	219	179	40	17	14	3
4	Patan-Veraval Taluka	T	3,646	23,474	11,934	11,540	4,503	3,629	874	7,695	5,851	1,844	2,294	2,030	264
		R	2,941	19,155	9,703	9,452	3,150	2,650	500	6,436	4,867	1,569	2,266	2,011	255
		U	705	4,319	2,231	2,088	1,353	979	374	1,259	984	275	28	19	9
5	Malia Taluka	T	1,446	8,590	4,458	4,132	2,402	1,797	605	2,699	2,118	581	533	434	99
		R	1,355	8,099	4,202	3,897	2,180	1,652	528	2,541	1,993	548	530	432	98
		U	91	491	256	235	222	145	77	158	125	33	3	2	1
6	Mangrol Taluka	T	2,292	14,602	7,490	7,112	4,002	3,043	959	4,631	3,357	1,274	542	465	77
		R	1,913	12,219	6,226	5,993	3,171	2,426	745	3,933	2,842	1,091	528	457	71
		U	379	2,383	1,264	1,119	831	617	214	698	515	183	14	8	6
7	Keshod Taluka	T	2,249	13,746	7,062	6,684	4,625	3,374	1,251	4,517	3,193	1,324	856	745	111
		R	1,933	11,954	6,075	5,879	3,800	2,795	1,005	4,007	2,778	1,229	852	741	111
		U	316	1,792	987	805	825	579	246	510	415	95	4	4	..
8	Porbandar Taluka	T	3,467	19,866	9,990	9,876	6,122	4,453	1,669	6,171	4,610	1,561	225	222	3
		R	2,222	12,831	6,470	6,361	3,054	2,410	644	4,267	3,140	1,127	217	215	2
		U	1,245	7,035	3,520	3,515	3,068	2,043	1,025	1,904	1,470	434	8	7	1
9	Ranavav Taluka	T	1,350	7,617	3,924	3,693	2,184	1,664	520	2,624	1,907	717	38	37	1
		R	774	4,441	2,290	2,151	1,199	923	276	1,627	1,151	476	34	33	1
		U	576	3,176	1,634	1,542	985	741	244	997	756	241	4	4	..
10	Kutiyana Taluka	T	1,399	8,416	4,307	4,109	2,358	1,739	619	2,528	1 996	532	336	290	46
		R	1,170	6,942	3,530	3,412	1,755	1,324	431	2,114	1,692	422	326	285	41
		U	229	1,474	777	697	603	415	188	414	304	110	10	5	5
11	Manavadar Taluka	T	2,366	13,195	6,795	6,400	4,416	3,199	1,217	4,142	3,084	1,058	337	305	32
		R	1,903	10,691	5,501	5,190	3,379	2,487	892	3,365	2,503	862	333	302	31
		U	463	2,504	1,294	1,210	1,037	712	325	777	581	196	4	3	1
12	Vanthali Taluka	T	1,836	10 567	5,502	5,065	3,497	2,548	949	3,747	2,518	1,229	298	223	75
		R	1,485	8,457	4,417	4,140	2,595	1,941	654	3,082	2,095	987	292	218	74
		U	351	2,010	1,085	925	902	607	295	665	423	242	6	5	1
13	Bhesan Mahal	T	868	4,895	2,543	2,352	1,221	943	278	1,915	1,243	672	360	275	85
		R	868	4,895	2.543	2,352	1,221	943	278	1,915	1,243	672	360	275	85
		U	...	..	..	..	..	..	..	..	..	..	..	..	..
14	Visavadar Taluka	T	1,168	6,655	3,392	3,263	1,507	1,131	376	2,215	1,687	528	521	453	68
		R	1,087	6,236	3,171	3,065	1,337	1,021	316	2,089	1,584	505	511	443	68
		U	81	419	221	198	170	110	60	126	103	23	10	10	..
15	Una Taluka	T	2,838	16,468	8,302	8,166	4,173	3,142	1,031	5,065	4,115	950	1 394	1 272	122
		R	2,425	14,099	7,092	7,007	3,265	2,524	741	4,337	3,556	781	1,329	1,218	111
		U	413	2,369	1,210	1,159	908	618	290	728	559	169	65	54	11

CENSUS ABSTRACT

CASTES

WORKERS															
Agricultural Labourers (II)			Household Industry–Manufacturing, Processing, Servicing and Repairs [V(a)]			Other Workers [III,IV, V (b) & VI to IX]			Marginal Workers			Non-Workers			Location Code No.
P	M	F	P	M	F	P	M	F	P	M	F	P	M	F	
17	18	19	20	21	22	23	24	25	26	27	28	29	30	31	1
32,913	22,299	10,614	1,893	1,705	188	13,744	11,174	2,570	9,318	989	8,329	110,042	46,636	63,406	6
30,712	*20,829*	*9,883*	*1,702*	*1,539*	*163*	*5,071*	*4,230*	*841*	*8,854*	*879*	*7,975*	*82,883*	*35,376*	*47,507*	
2,201	*1,470*	*731*	*191*	*166*	*25*	*8,673*	*6,944*	*1,729*	*464*	*110*	*354*	*27,159*	*11,260*	*15,899*	
2 317	1,486	831	105	93	12	2,954	2,532	422	495	39	456	11,503	4,761	6,742	1
2,220	1,433	787	73	63	10	582	561	21	447	25	422	5,016	2,170	2,846	
97	53	44	32	30	2	2,372	1,971	401	48	14	34	6,487	2,591	3,896	
1,264	894	370	32	31	1	165	152	13	709	80	629	2,383	1,124	1,259	2
1,102	760	342	31	30	1	46	40	6	596	57	539	1,735	865	870	
162	134	28	1	1	..	119	112	7	113	23	90	648	259	389	
1,237	831	406	17	17	..	244	214	30	212	60	152	3,916	1,541	2,375	3
1,159	777	382	16	16	..	121	104	17	190	50	140	3,347	1,312	2,035	
78	54	24	1	1	..	123	110	13	22	10	12	569	229	340	
3,603	2,342	1,261	190	171	19	1,608	1,308	300	810	59	751	14,969	6,024	8,945	4
3,568	2,315	1,253	180	161	19	422	380	42	786	54	732	11,933	4,782	7,151	
35	27	8	10	10	..	1,186	928	258	24	5	19	3,036	1,242	1,794	
1 836	1,395	441	37	33	4	293	256	37	646	51	595	5,245	2,289	2,956	5
1,772	1,348	424	35	31	4	204	182	22	622	51	571	4,936	2,158	2,778	
64	47	17	2	2	..	89	74	15	24	..	24	309	131	178	
3,318	2,225	1,093	245	222	23	526	445	81	761	61	700	9,210	4,072	5,138	6
2,934	1,950	984	230	213	17	241	222	19	752	58	694	7,534	3,326	4,208	
384	275	109	15	9	6	285	223	62	9	3	6	1,676	746	930	
2,911	1,791	1,120	115	114	1	635	543	92	670	75	595	8,559	3,794	4 765	7
2,860	1,748	1,112	94	93	1	201	196	5	670	75	595	7,277	3,222	4,055	
51	43	8	21	21	..	434	347	87	..	..	..	1,282	572	710	
2,722	1,815	907	399	361	38	2,825	2,212	613	639	76	563	13,056	5,304	7,752	8
2,691	1,793	898	374	338	36	985	794	191	590	64	526	7,974	3,266	4,708	
31	22	9	25	23	2	1,840	1,418	422	49	12	37	5,082	2,038	3 044	
809	594	215	59	58	1	1,718	1,218	500	326	37	289	4,667	1,980	2,687	9
774	569	205	41	41	..	778	508	270	275	29	246	2,539	1,110	1,429	
35	25	10	18	17	1	940	710	230	51	8	43	2,128	870	1,258	
1,627	1,195	432	81	76	5	484	435	49	1,095	118	977	4,793	2,193	2,600	10
1,502	1,136	366	66	61	5	220	210	10	1,038	102	936	3,790	1,736	2,054	
125	59	66	15	15	..	264	225	39	57	16	41	1,003	457	546	
3,021	2,105	916	71	71	..	713	603	110	813	119	694	8 240	3 592	4,648	11
2,640	1,826	814	57	57	..	335	318	17	782	116	666	6,544	2,882	3,662	
381	279	102	14	14	..	378	285	93	31	3	28	1,696	710	986	
3,058	1,958	1,100	72	66	6	319	271	48	725	109	616	6,095	2,875	3 220	12
2,604	1,700	904	50	49	1	136	128	8	725	109	616	4,750	2,213	2,537	
454	258	196	22	17	5	183	143	40	..	..	..	1,345	662	683	
951	591	360	156	110	46	448	267	181	209	23	186	2,771	1,277	1,494	13
951	591	360	156	110	46	448	267	181	209	23	186	2,771	1,277	1,494	
..	..	..	..	..	..	..	..	..	..	..	..	..	..	..	
1,485	1,055	430	42	41	1	167	138	29	572	40	532	3,868	1,665	2,203	14
1,448	1,025	423	38	38	..	92	78	14	551	37	514	3,596	1,550	2,046	
37	30	7	4	3	1	75	60	15	21	3	18	272	115	157	
2 754	2,022	732	272	241	31	645	580	65	636	42	594	10,767	4,145	6,622	15
2,487	1,858	629	261	238	23	260	242	18	621	29	592	9,141	3,507	5,634	
267	164	103	11	3	8	385	338	47	15	13	2	1,626	638	988	

DISTRICT
PRIMARY CENSUS ABSTRACT
(SCHEDULED TRIBES)

Location Code No.	District/ Taluka/ Mahal	Total Rural Urban	No. of House-holds with ST Member	Total ST population (including Institutional and Houseless Population)			Literates			Total Main Workers (I-IX)			Cultivators (I)		
				P	M	F	P	M	F	P	M	F	P	M	F
1	2	3	4	5	6	7	8	9	10	11	12	13	14	15	16
6	JUNAGADH DISTRICT	T	1,827	10,738	5,560	5,178	1,321	1,055	266	3,730	3,143	587	568	495	73
		R	*1,544*	*9,059*	*4,736*	*4,323*	*841*	*710*	*131*	*3,270*	*2,776*	*494*	*558*	*485*	*73*
		U	*283*	*1,679*	*824*	*855*	*480*	*345*	*135*	*460*	*367*	*93*	*10*	*10*	..
1	Junagadh Taluka	T	53	296	162	134	130	98	32	108	92	16	3	2	1
		R	9	67	43	24	38	33	5	36	31	5	3	2	1
		U	44	229	119	110	92	65	27	72	61	11	.	..	..
2	Mendarda Mahal	T	31	216	110	106	21	14	7	86	77	9	49	43	6
		R	27	190	99	91	7	5	2	77	69	8	49	43	6
		U	4	26	11	15	14	9	5	9	8	1	..	..	..
3	Talala Taluka	T	725	4,302	2,178	2,124	602	510	92	1,346	1,094	252	229	206	23
		R	574	3,356	1,709	1,647	420	360	60	1,091	908	183	220	197	23
		U	151	946	469	477	182	150	32	255	86	69	9	9	..
4	Patan-Veraval Taluka	T	88	448	235	213	89	57	32	148	138	10	20	18	2
		R	73	357	193	164	39	29	10	126	119	7	20	18	2
		U	15	91	42	49	50	28	22	22	19	3	..	..	..
5	Malia Taluka	T	36	212	111	101	40	31	9	102	74	28	81	57	24
		R	35	205	108	97	37	29	8	101	73	28	81	57	24
		U	1	7	3	4	3	2	1	1	1	..	..	..	..
6	Mangrol Taluka	T	33	173	95	78	5	4	1	123	72	51	..	..	..
		R	30	162	90	72	4	3	1	119	69	50	..	..	..
		U	3	11	5	6	1	1	—	4	3	1	..	..	..
7	Keshod Taluka	T	3	15	7	8	7	3	4	4	3	1	..	..	..
		R	1	7	3	4	7	3	4	1	1	..	..	..	..
		U	2	8	4	4	..	..	..	3	2	1	..	..	..
8	Porbandar Taluka	T	122	692	362	330	113	80	33	275	235	40	61	51	10
		R	86	489	266	223	39	34	5	217	184	33	61	51	10
		U	36	203	96	107	74	46	28	58	51	7	..	..	..
9	Ranavav Taluka	T	352	2,126	1,120	1,006	141	121	20	717	632	85	52	49	3
		R	349	2,113	1,112	1,001	131	114	17	713	628	85	52	49	3
		U	3	13	8	5	10	7	3	4	4	..	..	..	..
10	Kutiyana Taluka	T	9	53	31	22	6	3	3	31	21	10	1	1	..
		R	9	53	31	22	6	3	3	31	21	10	1	1	..
		U	..	..	..	..	..	..	..	..	..	..	..	..	..
11	Manavadar Taluka	T	21	123	64	59	29	21	8	32	31	1	3	3	..
		R	11	61	31	30	14	9	5	19	18	1	2	2	..
		U	10	62	33	29	15	12	3	13	13	..	1	1	..
12	Vanthali Taluka	T	5	25	10	15	16	10	6	5	5	..	..	..	..
		R	1	1	1	..	1	1	..	1	1	..	..	..	..
		U	4	24	9	15	15	9	6	4	4	..	..	..	..
13	Bhesan Mahal	T	27	109	57	52	4	4	..	89	53	36	..	..	..
		R	27	109	57	52	4	4	..	89	53	36	..	..	..
		U	..	..	..	..	..	..	..	..	..	..	..	..	..
14	Visavadar Taluka	T	80	482	254	228	19	16	3	154	150	4	1	1	..
		R	77	470	248	222	12	11	1	151	147	4	1	1	..
		U	3	12	6	6	7	5	2	3	3	..	..	..	..
15	Una Taluka	T	242	1,466	764	702	99	83	16	510	466	44	68	64	4
		R	235	1,419	745	674	82	72	10	498	454	44	68	64	4
		U	7	47	19	28	17	11	6	12	12	..	..	..	..

CENSUS ABSTRACT

TRIBES

WORKERS															
Agricultural Labourers (II)			Household Industry–Manufacturing, Processing, Servicing and Repairs [V(a)]			Other Workers [III,IV, V (b) & VI to IX]			Marginal Workers			Non-Workers			Location Code No.
P	M	F	P	M	F	P	M	F	P	M	F	P	M	F	
17	18	19	20	21	22	23	24	25	26	27	28	29	30	31	1
1,097	**852**	**245**	**87**	**66**	**21**	**1,978**	**1,730**	**248**	**707**	**34**	**673**	**6,301**	**2,383**	**3,918**	**6**
1,020	*798*	*222*	*73*	*57*	*16*	*1,619*	*1,436*	*183*	*650*	*19*	*631*	*5,139*	*1,941*	*3,198*	
77	*54*	*23*	*14*	*9*	*5*	*359*	*294*	*65*	*57*	*15*	*42*	*1,162*	*442*	*720*	
9	**5**	**4**	...	..	..	**96**	**85**	**11**	**1**	..	**1**	**187**	**70**	**117**	**1**
8	4	4	..	...	..	25	25	..	1	..	1	30	12	18	
1	1	..	...	...	..	71	60	11	..	..	...	157	58	99	
20	**18**	**2**	..	...	..	**17**	**16**	**1**	**11**	..	**11**	**119**	**33**	**86**	**2**
19	17	2	..	...	..	9	9	..	11	..	11	102	30	72	
1	1	..	..	...	..	8	7	1	..	..	..	17	3	14	
667	**500**	**167**	**12**	**7**	**5**	**438**	**381**	**57**	**108**	**17**	**91**	**2,848**	**1,067**	**1,781**	**3**
599	453	146	4	3	1	268	255	13	61	7	54	2,204	794	1,410	
68	47	21	8	4	4	170	126	44	47	10	37	644	273	371	
97	**93**	**4**	**8**	**8**	..	**23**	**19**	**4**	**38**	..	**38**	**262**	**97**	**165**	**4**
97	93	4	4	4	..	5	4	1	38	..	38	193	74	119	
..	..	..	4	4	...	18	15	3	..	..	..	69	23	46	
12	**8**	**4**	..	...	..	**9**	**9**	..	**18**	..	**18**	**92**	**37**	**55**	**5**
12	8	4	..	..	..	8	8	..	18	..	18	86	35	51	
..	..	..	..	..	...	1	1	..	..	...	..	6	2	4	
16	**9**	**7**	**2**	**1**	**1**	**105**	**62**	**43**	..	..	..	**50**	**23**	**27**	**6**
16	9	7	..	..	..	103	60	43	...	..	...	43	21	22	
...	..	..	2	1	1	2	2	..	..	...	...	7	2	5	
1	**1**	..	...	..	..	**3**	**2**	**1**	..	..	..	**11**	**4**	**7**	**7**
..	..	..	..	..	..	1	1	..	..	...	..	6	2	4	
1	1	..	..	..	..	2	1	1	...	..	..	5	2	3	
33	**24**	**9**	**1**	..	**1**	**180**	**160**	**20**	**30**	..	**30**	**387**	**127**	**260**	**8**
27	20	7	1	..	1	128	113	15	30	...	30	242	82	160	
6	4	2	...	...	..	52	47	5	..	..	...	145	45	100	
96	**88**	**8**	**58**	**44**	**14**	**511**	**451**	**60**	**312**	**7**	**305**	**1,097**	**481**	**616**	**9**
96	88	8	58	44	14	507	447	60	312	7	305	1,088	477	611	
..	..	..	...	..	..	4	4	..	..	...	..	9	4	5	
21	**12**	**9**	..	..	..	**9**	**8**	**1**	**2**	...	**2**	**20**	**10**	**10**	**10**
21	12	9	..	..	..	9	8	1	2	..	2	20	10	10	
..	...	...	..	..	...	..	..	..	..	...	..	..	..	..	
11	**10**	**1**	**2**	**2**	..	**16**	**16**	..	**12**	**5**	**7**	**79**	**28**	**51**	**11**
11	10	1	2	2	..	4	4	...	2	..	2	40	13	27	
..	..	..	..	...	..	12	12	..	10	5	5	39	15	24	
...	...	..	..	..	..	5	5	..	..	..	..	**20**	**5**	**15**	**12**
..	..	..	...	..	...	1	1	...	...	..	..	..		..	
...	..	..	..	..	..	4	4	..	..	...	..	20	5	15	
27	**16**	**11**	..	..	..	**62**	**37**	**25**	..	..	..	**20**	**4**	**16**	**13**
27	16	11	..	...	..	62	37	25	..	..	..	20	4	16	
...	..	..	...	..	...	...	..	..	...	..	...	...	...	..	
11	**10**	**1**	**2**	**2**	..	**140**	**137**	**3**	**13**	**5**	**8**	**315**	**99**	**216**	**14**
11	10	1	2	2	..	137	134	3	13	5	8	306	96	210	
..	...	...	..	..	..	3	3	..	..	..	..	9	3	6	
76	**58**	**18**	**2**	**2**	..	**364**	**342**	**22**	**162**	..	**162**	**794**	**298**	**496**	**15**
76	58	18	2	2	..	352	330	22	162	..	162	759	291	468	
...	..	...	..	..	...	12	12	..	...	..	..	35	7	28	

VILLAGE/TOWNWISE
PRIMARY CENSUS ABSTRACT

TALUKA
JUNAGADH

Location Code No.	Name of Village/ Urban Agglomeration/ Town/ Ward	Area of Village in hectares & of Town/ Ward in Km.2	No. of Occupied Residential Houses	No. of Households	Total Population (including Institutional and Houseless Population) P	M	F	Scheduled Castes M	F	Scheduled Tribes M	F	Literates M	F
1	2	3	4	5	6	7	8	9	10	11	12	13	14
9	JUNAGADH DISTRICT												
	Total	Km.2	328,490	2,100,709		1,026,104		86,259		5,178			309,375
		*10,607.0	331,459			1,074,605		90,336	5,560		565,048		
	Rural	*Km.2*	*222,955*	*1,460,908*		*714,399*		*67,483*		*4,323*			*171,107*
		10,071.3	*225,191*			*746,509*		*70,248*	*4,736*		*353,461*		
	Urban	*Km.2*	*105,535*	*639,801*		*311,705*		*18,776*		*855*			*138,268*
		535.7	*106,268*			*328,096*		*20,088*	*824*		*211,587*		
1	JUNAGADH TALUKA												
	Total	Km.2	40,176	243,280		117,487		8,509		134			52,272
		676.6 Hectares (67,662.40)	40,789			125,793		9,058	162		80,514		
	Rural	*Km.2*	*16,827*	*107,096*		*51,530*		*4,132*		*24*			*17,483*
		644.9 Hectares +(64,493.02)	*17,336*			*55,566*		*4,396*	*43*		*30,994*		
	Urban	*Km.2*	*23,349*	*136,184*		*65,957*		*4,377*		*110*			*34,789*
		31.7	*23,453*			*70,227*		*4,662*	*119*		*49,520*		
	RURAL AREAS												
1	Goladhar	1,040.44	400	446	2,801	1,461	1,340	144	162	...	..	757	541
2	Vadasimdi	616.80	186	193	1,224	623	601	125	126	...	..	283	172
3	Vanandiya	264.09	39	39	268	143	125	...	..	..	..	40	23
4	*Pipardi Timbo	333.95				*Uninhabited*							
5	Jhalansar	825.52	301	325	1,948	1,007	941	57	41	...	..	527	241
6	Kerala	698.27	191	191	1,160	593	567	84	84	..	..	294	126
7	Bhival	682.00	201	201	1,180	618	562	72	70	...	...	386	211
8	Choki	1,282.82	483	483	3,112	1,721	1,391	187	115	22	2	1,097	570
9	Kathrota	1,171.33	399	418	2,639	1,351	1,288	191	165	..	..	819	512
10	Isapur	438.55	131	138	830	416	414	47	37	..	..	235	117
11	Vadal	2,104.32	1,157	1,180	7,006	3,598	3,408	311	320	1	2	2,369	1,519
12	Makhiyala	1,371.43	543	578	3,729	1,955	1,774	153	119	...	..	1,170	771
13	Majevdi	2,246.57	984	1,003	5,992	3,059	2,933	156	133	...	..	1,822	1,257
14	Rupavati	507.93	87	87	605	318	287	17	21	..	..	186	102
15	Ambaliya	807.79	140	140	872	454	418	18	20	..	..	251	121
16	Patrapsar	993.32	269	269	1,710	866	844	45	45	..	..	556	387
17	Virpur	258.42	70	70	400	225	175	10	6	..	..	126	36
18	Sukhpur	452.49	172	172	1,060	557	503	36	30	..	..	323	215
19	Bamangam	341.28	102	102	634	317	317	6	5	..	..	148	72
20	Dervan	176.75	75	75	516	281	235	...	...	..	..	93	10

* These represent provisional 'geographical area' figures supplied by the Surveyor General. Figures for urban area are those supplied by the local authorities. Area figures for rural area are derived by substracting the urban area from the total area of the District. The total of the area figures of the Talukas/Mahals will not tally with the district figures because the former represent 'land use' area and are derived from the figures supplied by the Director of Land Records.

+ Includes 18,015.95 Hectares of the Forest.

MAIN WORKERS														
Total Main Workers (I–IX)		Cultivators (I)		Agricultural Labourers (II)		Household Industry–Manufacturing, Processing, Servicing and Repairs [V(a)]		Other Workers [III,IV, V (b) & VI to IX]		Marginal Workers		Non-Workers		Location Code No.
M	F	M	F	M	F	M	F	M	F	M	F	M	F	
15	16	17	18	19	20	21	22	23	24	25	26	27	[28	1
532,068	89,239	236 382	34,283	90,816	37,858	14,644	1,275	190,226	15,823	10,352	86,793	532,185	850,072	9
378,725	*73,135*	*224,034*	*33,118*	*80,256*	*33,941*	*12,053*	*726*	*62,382*	*5,350*	*9,170*	*82,802*	*358,614*	*558,462*	
153,343	*16,104*	*12,348*	*1,165*	*10,560*	*3,917*	*2,591*	*549*	*127,844*	*10,473*	*1,182*	*3,991*	*173,571*	*291,610*	
60,773	8,468	14,199	2,653	6,275	2,720	1,218	146	39,081	2,949	862	6,793	64,158	102,226	1
28,242	*5,473*	*13,590*	*2,542*	*5,818*	*2,495*	*847*	*50*	*7,987*	*386*	*735*	*6,482*	*26,589*	*39,575*	
32,531	*2,995*	*609*	*111*	*457*	*225*	*371*	*96*	*31,094*	*2,563*	*127*	*311*	*37,569*	*62,651*	
825	326	305	96	256	177	31	7	233	46	26	107	610	907	1
314	119	161	61	135	57	2	1	16	..	..	2	309	480	2
81	57	14	..	66	57	..	..	1	..	..	13	62	55	3
..	..	..	..	..	..	*Uninhabited*		..	..	..	..	..	..	4
535	24	291	..	132	21	23	..	89	3	5	447	467	470	5
316	154	185	84	104	69	5	..	22	1	1	2	276	411	6
331	30	202	7	69	21	7	..	53	2	..	6	287	526	7
1,004	41	434	16	73	17	37	..	460	8	7	148	710	1,202	8
674	250	364	145	139	95	40	6	131	4	..	..	677	1,038	9
208	44	115	17	61	23	8	2	24	2	1	128	207	242	10
1,808	576	768	241	349	295	74	4	617	36	96	371	1,694	2,461	11
1,060	272	535	155	196	107	26	1	303	9	12	245	883	1,257	12
1,543	359	718	198	415	126	80	10	330	25	51	238	1,465	2,336	13
166	3	120	..	27	3	5	..	14	..	1	161	151	123	14
254	73	165	39	52	33	2	..	35	1	6	168	194	177	15
435	76	303	35	78	38	6	1	48	2	2	12	429	756	16
114	..	72	..	22	..	2	..	18	..	..	97	111	78	17
298	80	183	66	28	10	6	..	81	4	..	..	259	423	18
165	7	67	3	25	4	..	..	73	..	..	4	152	306	19
163	1	135	..	23	1	..	..	5	..	..	..	118	234	20

Location Code No.	Name of Village/ Urban Agglomeration/ Town/ Ward	Area of Village in hectares & of Town/ Ward in Km.2	No. of Occupied Residential Houses	No. of Households	Total Population (including Institutional and Houseless Population)			Scheduled Castes		Scheduled Tribes		Literates	
					P	M	F	M	F	M	F	M	F
1	2	3	4	5	6	7	8	9	10	11	12	13	14
21	Chokli	436.10	140	144	930	485	445	11	9	..	..	223	117
22	Baliyavad	791.84	129	132	821	436	385	65	70	..	..	220	78
23	Sabalpur	358.81	118	118	772	409	363	..	..	..	..	185	72
24	Saragvada	786.62	244	244	1,513	799	714	18	13	..	..	372	174
25	Galiyavada	859.62	211	211	1,517	777	740	42	41	..	..	409	158
26	Vadhavi	1,152.56	409	412	2,642	1,385	1,257	138	140	..	..	704	382
27	Taliyadhar	468.34	97	97	707	359	348	19	19	..	..	130	43
28	Khalipur	463.71	164	164	1,036	514	522	57	53	..	..	205	98
29	Khardhrol	466.95	342	342	2,123	1,113	1,010	94	89	14	12	616	371
30	Dolatpara	213.91	428	428	2,287	1,199	1,088	225	217	..	..	785	349
31	Joshipura	361.53	941	941	5,194	2,717	2,477	114	98	..	..	1,950	1,220
32	Jhanjharda	623.68	207	210	1,393	721	672	49	40	..	..	430	263
33	Chobari	337.72	76	76	517	269	248	16	18	..	..	114	35
34	Timbavadi	467.37	509	509	2,739	1,430	1,309	167	139	..	..	938	582
35	Sagdividi	654.74	64	71	332	182	150	..	..	..	..	95	56
36	Mandlikpur	735.53	189	198	1,397	677	720	67	64	..	..	436	274
37	Nava Pipaliya	1,004.16	214	228	1,531	782	749	9	9	..	..	409	218
38	Bandhala	942.33	188	224	1,444	757	687	20	21	..	..	386	177
39	Padariya	*	35	35	207	113	94	..	..	..	..	19	1
40	Ivnagar	504.30	425	425	2,508	1,290	1,218	179	189	..	..	628	330
41	Palasva	1,055.69	461	469	2,943	1,495	1,448	87	86	..	..	698	393
42	Vijapur	641.56	438	438	2,546	1,342	1,204	25	29	..	..	739	354
43	Sodvadar	519.89	78	78	465	235	230	10	7	..	..	121	46
44	Patapur	441.03	116	120	856	448	408	46	47	..	..	226	103
45	Khadiya	1,774.45	573	573	3,262	1,689	1,573	130	108	..	..	722	336
46	Toraniya	446.21	202	207	1,210	626	584	40	33	..	..	296	136
47	Mandanpara	648.86	126	126	804	404	400	44	36	..	..	231	128
48	Bhaleam	930.77	209	209	1,459	756	703	17	24	..	..	513	325
49	Umrala	1,421.10	207	207	1,419	713	706	103	105	..	..	303	160
50	Navagam	329.36	206	208	1,219	647	572	21	19	..	..	369	201
51	Chorvadi	752.73	284	284	1,983	1,020	963	135	124	..	..	647	380
52	Intala	183.74	74	76	550	275	275	61	63	5	8	87	43
53	Salatha	278.23	76	76	447	235	212	52	46	..	..	105	25
54	Anandpur	435.94	152	152	1,123	584	539	73	90	..	..	310	121
55	Mevasa Khadiya	251.85	84	86	559	277	282	61	52	..	..	140	85
56	Rameshvar	548.16	160	171	1,066	532	534	63	73	..	..	229	131
57	Bela	335.38	63	63	406	195	211	13	10	..	..	105	58
58	Avatadiy-Mota	295.64	65	71	489	258	231	..	6	..	..	155	89
59	Avatadiya Nana	147.49	35	41	253	125	128	..	..	..	..	54	37
60	Mevasa-Kmaribaina	609.09	136	184	1,307	680	627	5	8	..	..	323	188
61	Thumbala	381.68	54	54	415	218	197	5	6	..	..	87	34
62	Badalpur	566.89	189	189	1,251	651	600	37	41	..	..	373	194
63	Praphatpur	694.13	215	221	1,469	747	722	90	91	..	..	406	251
64	Bagdu	1,604.88	561	610	3,959	2,015	1,944	124	117	..	..	1,190	753
65	Jamka	1,169.18	374	379	2,501	1,289	1,212	125	113	..	..	702	355
66	Semrala	368.77	113	116	860	418	442	26	29	..	..	238	138
67	Sankhdavadar	736.20	253	253	1,765	910	855	2	1	..	..	568	333
68	Ramnath	N.A.	5	5	13	13	..	..	..	..	..	7	..
69	Limbdi Dhar	N.A.	2	2	2	2	..	..	..	..	..	2	..
70	Dunger Thana	N.A.	4	4	18	11	7	..	..	..	..	7	4

* Included in the area of Dungarpur Village

PRIMARY CENSUS ABSTRACT

MAIN WORKERS														
Total Main Workers (I-IX)		Cultivators (I)		Agricultural Labourers (II)		Household Industry-Manufacturing, Processing, Servicing and Repairs [V (a)]		Other Workers [III, IV, V (b) & VI to IX]		Marginal Workers		Non-Workers		Location Code No.
M	F	M	F	M	F	M	F	M	F	M	F	M	F	
15	16	17	18	19	20	21	22	23	24	25	26	27	28	1
271	50	154	43	43	1	10	..	64	6	4	12	210	383	21
249	9	146	4	29	4	19	..	55	1	6	58	181	318	22
194	42	41	5	71	33	..	..	82	4	..	..	215	321	23
367	29	170	6	97	18	10	..	90	5	22	97	410	588	24
367	1	215	..	83	1	5	..	64	..	28	307	382	432	25
724	33	430	9	146	18	23	..	125	6	22	468	639	756	26
178	58	99	2	66	55	3	..	10	1	5	23	176	267	27
299	5	210	2	57	3	6	..	26	..	7	225	208	292	28
575	76	214	44	134	28	27	2	200	2	5	29	533	905	29
576	49	49	3	36	6	11	1	480	39	80	9	543	1,030	30
1,332	96	208	12	69	30	5	1	1,050	53	1	34	1,384	2,347	31
358	5	229	..	54	4	6	..	69	1	..	..	363	667	32
127	12	31	..	68	12	..	..	28	..	..	1	142	235	33
706	211	213	54	229	150	7	1	257	6	1	99	723	999	34
97	28	1	..	32	25	..	..	64	3	..	..	85	122	35
357	185	265	143	47	38	10	..	35	4	..	..	320	535	36
445	178	322	134	93	43	2	..	28	1	..	9	337	562	37
381	24	246	4	63	11	5	..	67	9	73	352	303	311	38
62	7	3	1	8	2	..	..	51	4	12	45	39	42	39
651	118	195	36	236	78	13	2	207	2	2	3	637	1,097	40
755	58	267	1	68	43	24	4	396	10	26	273	714	1,117	41
684	79	287	55	60	15	33	1	304	8	5	28	653	1,097	42
122	22	82	6	25	16	..	..	15	..	..	23	113	185	43
227	25	148	2	29	21	2	..	48	2	..	121	221	262	44
870	35	333	5	274	24	22	..	241	6	..	..	819	1,538	45
315	21	137	3	60	10	8	1	110	7	21	209	290	354	46
202	19	118	7	13	9	14	..	57	3	6	126	196	255	47
362	45	131	25	30	16	1	..	200	4	11	139	383	519	48
359	88	259	50	75	38	5	..	20	..	..	6	354	612	49
325	52	128	28	20	21	22	..	155	3	5	92	317	428	50
454	48	265	25	115	19	15	1	59	3	1	64	565	851	51
163	91	40	36	116	55	3	..	4	..	..	..	112	184	52
125	44	66	25	36	16	9	3	14	..	1	61	109	107	53
308	48	180	11	62	35	9	..	57	2	..	68	276	423	54
132	2	68	..	47	2	4	..	13	..	1	6	144	274	55
301	97	154	15	95	67	10	..	42	15	18	182	213	255	56
95	5	67	1	21	4	1	..	6	..	7	11	93	195	57
129	3	78	..	34	3	9	..	8	..	10	44	119	184	58
67	3	39	..	20	3	..	..	8	..	20	64	38	61	59
304	6	149	2	86	2	5	..	64	2	71	248	305	373	60
120	23	77	2	28	20	..	..	15	1	20	85	78	89	61
313	117	186	75	84	40	18	..	25	2	1	7	337	476	62
359	79	196	17	85	60	33	..	45	2	8	116	380	527	63
1,000	195	595	69	216	116	21	1	168	9	8	247	1,007	1,502	64
651	66	430	40	115	24	34	..	72	2	4	200	634	946	65
213	136	151	113	35	23	9	..	18	..	11	36	194	270	66
463	343	367	264	57	79	5	..	34	..	1	104	446	408	68
4	..	..	..	..	..	..	..	4	..	..	..	9	..	69
2	..	..	..	..	..	..	..	2	..	..	..	..	..	70
3	..	..	..	..	..	..	..	3	..	..	..	8	7	7

Location Code No.	Name of Village/ Urban Agglomeration/ Town/ Ward	Area of Village in hectares & of Town/ Ward in Km.2	No. of Occupied Residential Houses	No. of Households	Total Population (including Institutional and Houseless Population)			Scheduled Castes		Scheduled Tribes		Literates	
					P	M	F	M	F	M	F	M	F
1	2	3	4	5	6	7	8	9	10	11	12	13	14
71	Datar Hills	N.A.	5	5	21	19	2	...	...	...	..	6	..
72	Bordevi	N.A.	4	4	9	7	2	..	..	..	..	6	1
73	Girnar Hills	N.A.	49	49	139	97	42	..	..	..	..	53	67
74	Bhavnath	N.A.	176	269	979	630	349	52	40	..	..	227	6
75	Indreshvar	N.A.	4	4	6	5	1	..	..	..	..	4	..
76	Jambudi	N.A.	7	7	14	10	4	..	..	1	..	5	...
77	Suraj Kund	N.A.	2	2	6	4	2	..	..	..	..	1	..
78	Hasanpur	N.A.	5	5	7	7	..	..	..	..	..	3	..
	URBAN AREAS												
	Junagadh UA.	N.A.	20,577	20,666	120,416	62,122	58,294	3,931	3,685	114	106	45,467	32,393
6/I(i)	*Junagadh M*	Km.2 *13.47*	*20,271*	*20,369*	*118,646*	*61,209*	*57,437*	*3,927*	*3,678*	*114*	*106*	*44,809*	*31,913*
	Ward No. I	N.A.	1,577	1,577	9,182	4,823	4,359	394	402	45	47	2,629	1,198
	II	N A,	2,110	2,112	14,388	7,220	7,168	23	16	1	2	5,289	3,656
	III	N.A.	1,749	1,749	10,796	5,443	5,353	312	336	11	9	3,958	2,888
	IV	N.A.	1,500	1,500	8,887	4,656	4,231	112	95	12	10	3,408	2,380
	V	N-A.	1,181	1,181	7,298	3,626	3,672	49	51	..	..	2,903	2,368
	VI	N.A.	1,822	1,822	9,868	5,063	4,805	7	11	..	..	4,133	3,165
	VII	N.A.	2,132	2,132	11,875	6,044	5,831	33	28	..	..	5,093	4,281
	VIII	N.A.	2,981	2,985	16,771	8,630	8,141	1,420	1,334	2	1	6,329	4,584
	XI	N.A.	3,837	3,846	21,917	11,692	10,225	1,391	1,246	15	13	8,002	5,327
	X	N.A.	1,382	1,456	7,664	4,012	3,652	186	159	28	24	3,065	2,066
(ii)	Junagadh OG.	N.A.	306	306	1,770	913	857	4	7	..	..	658	480
	Ward No .00	N.A.	306	306	1,770	913	857	4	7	..	..	658	480
	Junagadh Village	Hectares *664.23											
6/II	Bilkha VP	Km.2 13.21	1,764	1,779	10,353	5,224	5,129	338	313	5	4	3,396	2,226
	Ward No. I	N.A.	1,764	1,779	10,353	5,224	5,129	338	313	5	4	3,396	2,226
6/III	Dungarpur VP	Km.2 4.99	1,008	1,008	5,415	2,881	2,534	393	379	...	...	657	170
	Ward No.I	N.A.	1,008	1,008	5,415	2,881	2,534	393	379	..	...	657	170

* This area has been included in thr rural area of the taluka.

MAIN WORKERS														
Total Main Workers (I-IX)		Cultivators (I)		Agricultural Labourers (II)		Household Industry–Manufacturing, Processing, Servicing and Repairs [V(a)]		Other Workers [III,IV, V (b) & VI to IX]		Marginal Workers		Non-Workers		Location Code No.
M	F	M	F	M	F	M	F	M	F	M	F	M	F	
15	16	17	18	19	20	21	22	23	24	25	26	27	28	1
..	..	..	..	..	..	..	..	..	..	..	..	19	2	71
3	..	2	..	..	..	..	..	1	..	..	..	4	2	72
40	..	..	...	..	...	2	..	38	...	..	..	57	42	73
156	15	12	...	1	...	13	..	130	15	3	1	471	333	74
..	..	...	...	..	..	..	..	...	..	..	..	5	1	75
6	...	..	..	..	..	..	..	6	...	...	1	4	3	76
..	..	..	...	..	..	..	...	...	...	...	...	4	2	77
..	...	..	..	..	..	..	...	..	..	...	...	7	..	78
28,529	**2,504**	**182**	**12**	**237**	**70**	**316**	**84**	**27,794**	**2,338**	**112**	**150**	**33,481**	**55,640**	
28,101	*2,465*	*116*	*10*	*201*	*58*	*316*	*84*	*27,468*	*2,313*	*112*	*148*	*32,996*	*54,824*	*6/I(i)*
2,332	226	3	..	38	12	52	26	2,239	188	22	29	2,469	4,104	I
3,428	113	15	1	6	..	13	10	3,394	102	10	1	3,782	7,054	II
2,592	148	..	..	3	1	46	15	2,543	132	2	8	2,849	5,197	III
2,085	151	25	4	2	3	38	4	2,020	140	29	23	2,542	4,057	IV
1,743	110	1	..	4	..	12	2	1,726	108	1	4	1,882	3,558	V
2,420	232	2	..	..	..	14	1	2,404	231	4	17	2,639	4,556	VI
2,859	304	4	...	2	..	41	5	2,812	299	19	14	3,166	5,513	VII
3,944	411	16	..	3	1	77	15	3,848	395	10	20	4,676	7,710	VIII
4,893	640	45	5	137	41	11	6	4,700	588	11	28	6,788	9,557	IX
1,805	130	5	...	6	...	12	..	1,782	130	4	4	2,203	3,518	X
428	**39**	**66**	**2**	**36**	**12**	**...**	**..**	**326**	**25**	**..**	**2**	**485**	**816**	**(ii)**
428	39	66	2	36	12	...	..	326	25	..	2	485	816	
2,596 ✓	**397**	**413** ✓	**90**	**209** ✓	**154**	**47**	**12**	**1,927**	**141**	**13**	**137**	**2,615**	**4,595**	**6/II**
2,596	397	413	90	209	154	47	12	1,927	141	13	137	2,615	4,595	I
1,406 ✓	**94**	**14** ✓	**9**	**11** ✓	**1**	**8**	**...**	**1,373**	**84**	**2**	**24**	**1,473**	**2,416**	**6/III**
1,406	94	14	9	11	1	8	..	1,373	84	2	24	1,473	2,416	I

MAHAL
MENDARDA

Location Code No.	Name of Village/ Urban Agglomeration/ Town/ Ward	Area of Village in hectares & of Town/ Ward in Km.2	No. of Occupied Residential Houses	No. of Households	Total Population (including Institutional and Houseless Population)			Scheduled Castes		Scheduled Tribes		Literates	
					P	M	F	M	F	M	F	M	F
1	2	3	4	5	6	7	8	9	10	11	12	13	14
2	**MENDARDA MAHAL**												
	Total	**Km.2 363.8 Hectares (36,386.38)**	**8,953**	**9,065**	**58,294**	**29,658**	**28,636**	**2,440**	**2,318**	**110**	**106**	**16,018**	**9,858**
	Rural	*Km.2 344.6 Hectares (34,462 04)*	*7,222*	*7,316*	*47,525*	*24,188*	*23,337*	*1,911*	*1,804*	*99*	*91*	*12,428*	*7,319*
	Urban	*Km.2 19.2*	*1,731*	*1,749*	*10,769*	*5,470*	*5,299*	*529*	*514*	*11*	*15*	*3,590*	*2,539*
	RURAL AREAS												
1	Mithapur	498.02	145	162	1,131	560	571	107	96	..	..	268	162
2	Khadpipli	516.65	156	158	982	492	490	40	40	..	..	328	218
3	Khimpadar	644.28	202	202	1,322	667	655	38	45	..	..	379	194
4	Nagalpur	1,254.46	342	344	2,198	1,149	1,049	51	40	..	..	581	281
5	Datrana	1,883.35	603	620	4,064	2,022	2,042	192	169	..	..	998	662
6	Alidhra	1,469.92	445	476	2,940	1,488	1,452	211	195	..	..	988	661
7	Simasi	720.14	258	258	1,701	864	837	77	83	..	..	474	300
8	Aniyala	1,052.90	334	334	2,427	1,263	1,164	188	153	..	..	748	491
9	Barvala	502.02	196	197	1,255	630	625	102	87	..	..	395	276
10	Samadhiyala	1,042.87	445	446	2,687	1,376	1,311	66	75	..	..	808	526
11	Najapur	311.94	78	78	616	321	295	17	16	..	..	208	141
12	Chiroda	939.99	329	336	2,214	1,098	1,116	64	63	—	—	439	279
13	Gundala	1,074.29	294	303	2,189	1,116	1,073	42	45	..	..	587	310
14	Khodiyar Nani	670.79	201	201	1,216	639	577	137	120	..	..	383	165
15	Jhinjhua	1,323.55	201	201	1,454	753	701	27	35	..	..	359	213
16	Manpur	575.31	130	130	862	448	414	54	48	—	..	265	173
17	Amargadh	516.21	115	115	702	355	347	7	4	..	—	209	141
18	Devgadh	943.71	89	89	641	321	320	..	..	—	..	89	23
19	Rajesar	1,006.65	292	292	1,704	884	820	33	25	..	..	475	254
20	Dhandhawada	338.23	66	66	408	211	197	4	6	..	..	100	54
21	Ambla	540.67	136	136	843	431	412	18	15	..	—	277	183
22	Rajavad	563.54	91	91	540	259	281	18	28	..	..	78	43
23	Khijadiya	693.35	82	82	559	289	270	13	5	..	..	130	74
24	Babartirath	531.50	87	87	588	317	271	2	6	..	..	175	94
25	Khodiyar Moti	859.07	192	192	1,293	636	657	80	96	—	..	315	172
26	Nataliya	364.46	28	28	251	125	126	..	..	..	..	26	6
27	Itali	718.02	184	185	1,229	590	639	54	64	—	—	244	137
28	Kenadipur	833.82	143	143	891	453	438	29	31	..	—	235	143
29	Ambala	1,492.52	214	214	1,327	669	658	22	19	—	..	322	119
30	Lilva	605.01	96	96	650	351	299	20	15	..	..	164	43
31	Gadhali	679.21	169	169	1,069	524	545	37	31	..	..	337	248
32	Patarama	675.85	102	103	718	353	365	27	27	..	..	161	106
33	Dedakiyal	517.37	123	123	783	417	366	35	30	..	..	140	73
34	Timbi	609.51	..	..	..	*Uninhabited*		..	..	—	..	..	..
35	Malanka	2,246.23	180	180	1,098	578	520	77	67	..	..	268	150

PRIMARY CENSUS ABSTRACT

MAIN WORKERS														
Total Main Workers (I-IX)		Cultivators (I)		Agricultural Labourers (II)		Household Industry-Manufacturing, Processing, Servicing and Repairs [V (a)]		Other Workers [III, IV, V (b) & VI to IX]		Marginal Workers		Non-Workers		Location Code No.
M	F	M	F	M	F	M	F	M	F	M	F	M	F	
15	16	17	18	19	20	21	22	23	24	25	26	27	28	1
														2
15,225	2,739	8,572	1,519	3,157	1,064	502	21	2,994	135	1,086	7,491	13,347	18,406	
12,518	*2,500*	*8,043*	*1,491*	*2,650*	*933*	*442*	*11*	*1,383*	*65*	*1,011*	*6,935*	*10,659*	*13,902*	
2,707	*239*	*529*	*28*	*507*	*131*	*60*	*10*	*1,611*	*70*	*75*	*556*	*2,688*	*4,504*	
276	63	183	43	67	19	7	..	19	1	..	133	284	375	1
240	20	147	14	58	5	3	..	32	1	4	104	248	366	2
318	2	228	..	33	..	19	..	38	2	31	304	318	349	3
605	8	431	..	79	5	31	..	64	3	50	327	494	714	4
1,125	179	718	120	201	48	43	..	163	11	72	761	825	1,102	5
758	35	385	..	225	29	42	..	106	6	62	551	668	866	6
424	114	273	57	82	53	18	3	51	1	82	201	358	522	7
624	209	380	99	131	103	37	1	76	6	10	49	629	906	8
284	7	150	..	84	6	8	..	42	1	44	266	302	352	9
688	102	371	30	170	63	53	2	94	7	98	520	590	689	10
160	16	80	4	57	12	2	..	21	..	7	79	154	200	11
572	199	322	105	156	89	19	2	75	3	30	253	496	664	12
556	21	404	14	88	4	6	1	58	2	30	410	530	642	13
343	244	181	122	123	118	7	..	32	4	1	1	295	332	14
396	3	282	1	78	..	4	..	32	2	34	340	323	358	15
230	2	139	..	54	1	4	..	33	1	54	186	164	226	16
199	88	118	50	62	37	2	1	17	..	15	66	141	193	17
189	1	149	1	33	..	..	..	7	..	28	186	104	133	18
411	78	264	44	83	34	17	..	47	..	62	276	411	466	19
109	12	72	10	20	2	7	..	10	..	11	92	91	93	20
221	20	168	17	12	3	11	..	30	..	9	146	201	246	21
160	4	111	1	31	2	3	..	15	1	17	151	82	126	22
166	1	136	..	11	..	5	..	14	1	15	137	108	132	23
132	20	86	19	26	1	2	..	18	..	1	17	184	234	24
327	20	240	14	54	6	9	..	24	..	46	293	263	344	25
68	54	56	46	11	8	..	..	1	..	..	..	57	72	26
328	239	219	176	77	63	11	..	21	..	1	88	261	312	27
238	134	165	89	49	41	3	..	21	4	6	13	209	291	28
351	116	270	95	47	21	11	..	23	..	7	28	311	514	29
177	57	107	45	52	11	3	..	15	1	12	49	162	193	30
288	4	201	..	35	..	15	..	37	4	76	294	160	247	31
181	9	128	7	21	1	7	..	25	1	8	121	164	235	32
230	156	177	122	43	34	4	..	6	..	2	23	185	187	33
..	..	..	..	..	..	*Uninhabited*		..	..	..	..	..	..	34
292	41	189	23	71	17	6	..	26	1	5	202	281	277	35

Location Code No.	Name of Village/ Urban Agglomeration/ Town/ Ward	Area of Village in hectares & of Town/ Ward in Km.²	No. of Occupied Residential Houses	No. of Households	Total Population (including Institutional and Houseless Population)			Scheduled Castes		Scheduled Tribes		Literates	
					P	M	F	M	F	M	F	M	F
1	2	3	4	5	6	7	8	9	10	11	12	13	14
36	Karsangadh	1,067.68	33	33	196	104	92	..	..	...	..	13	..
37	Ranidhar	424.13	31	31	180	95	85	—	..	..	..	12	..
38	Gundiyali	429.22	39	39	259	139	120	..	..	..	..	38	11
39	Chandravadi	705.29	146	146	901	454	447	17	20	...	..	210	136
40	Amrapur	846.17	118	118	726	367	359	5	5	..	..	114	31
41	Gadakiya	182.02	20	20	138	71	67	..	..	71	67	5	2
42	Surajgadh	1,198.90	37	42	259	135	124	..	—	..	—	38	5
43	Najapur (Chhatariya)	392.92	39	39	258	142	116	..	—	—	..	41	19
44	Kiloriya Nes	N.A.	..	..	..	*Uninhabited*		..	...	..	..	..	..
45	Kanthala Nes	N.A.	6	6	42	22	20	..	—	22	20	..	..
46	Vaniya Vav	N.A.	4	4	4	4	..	..	...	...	..	4	..
47	Jambudi Nes	N.A.	1	1	10	6	4	...	..	6	4	...	—
	URBAN AREAS												
6/IV	Mendarda VP	Km.² 19.24	1,731	1,749	10,769	5,470	5,299	529	514	11	15	3,590	2,539
	Ward No. I	N.A.	254	264	1,664	835	829	3	2	10	11	531	445
	II	N.A.	329	329	1,956	987	969	38	24	...	..	594	422
	III	N.A.	398	399	2,440	1,208	1,232	349	359	1	4	822	526
	IV	N.A.	332	333	2,098	1,085	1,013	42	38	..	..	685	478
	V	N.A.	172	172	1,218	636	582	51	49	..	...	435	321
	VI	N.A.	246	252	1,393	719	674	46	42	..	..	523	347

PRIMARY CENSUS ABSTRACT

MAIN WORKERS														
Total Main Workers (I–IX)		Cultivators (I)		Agricultural Labourers (II)		Household Industry–Manufacturing, Processing, Servicing and Repairs [V(a)]		Other Workers [III, IV, V(b) & VI to IX]		Marginal Workers		Non-Workers		Location Code No.
M	F	M	F	M	F	M	F	M	F	M	F	M	F	
15	16	17	18	19	20	21	22	23	24	25	26	27	28	1
63	27	19	..	36	27	..	..	8	..	..	..	41	65	36
62	16	45	10	11	6	..	..	6	..	—	15	33	54	37
91	27	60	19	29	8	..	..	2	..	..	6	48	87	38
191	32	134	30	22	2	11	..	24	..	74	167	189	248	39
213	87	137	56	51	29	12	1	13	1	7	69	147	203	40
53	8	36	6	17	2	..	..	..	—	..	..	18	59	41
74	16	30	..	22	16	—	—	22	—	..	..	61	108	42
85	9	45	2	38	7	—	..	2	..	..	..	57	107	43
..	—	—	—	..	..	..	*Uninhabited*		—	—	..	..	..	44
12	..	3	..	..	—	..	—	9	..	..	11	10	9	45
4	..	—	..	—	—	—	..	4	..	..	..	..	—	46
4	..	4	—	—	..	..	—	..	..	..	..	2	4	47
2,707	239	529	28	507	131	60	10	1,611	70	75	556	2,688	4,504	6/IV
423	42	97	1	80	26	20	1	226	14	..	45	412	742	I
511	27	88	2	64	6	13	5	346	14	9	109	467	833	II
590	65	88	5	135	41	7	..	360	19	43	175	575	992	III
518	61	108	9	141	39	4	2	265	11	20	126	547	826	IV
307	10	74	..	25	4	5	1	203	5	..	52	329	520	V
358	34	74	11	62	15	11	1	211	7	3	49	358	591	VI

TALUKA
TALALA

Location Code No.	Name of Village/ Urban Agglomeration/ Town/ Ward	Area of Village in hectares & of Town/ Ward in Km.2	No. of Occupied Residential Houses	No. of Households	Total Population (including Institutional and Houseless Population)			Scheduled Castes		Scheduled Tribes		Literates	
					P	M	F	M	F	M	F	M	F
1	2	3	4	5	6	7	8	9	10	11	12	13	14
3 TALALA TALUKA													
	Total	**Km.2 953.0 Hectares (95,303.92)**	**14,106**	**14,186**	**91,667**	**46,915**	**44,752**	**3,139**	**3,040**	**2,178**	**2,124**	**24,405**	**13,164**
	Rural	*Km.2 943.2 Hectares (*94,323.67)*	*12,283*	*12,347*	*80,700*	*41,233*	*39,467*	*2,721*	*2,648*	*1,709*	*1,647*	*20,669*	*10,732*
	Urban	*Km.2 9,8*	*1,823*	*1,839*	*10,967*	*5,682*	*5,285*	*418*	*392*	*469*	*477*	*3,736*	*2,432*
RURAL AREAS													
1	**Bhalchhel**	769.36	182	182	1,105	541	564	7	4	2	2	270	154
2	**Haripur**	1,446.16	313	313	1,836	952	884	96	91	...	..	542	274
3	**Chitrod**	669.46	215	215	1,306	677	629	37	23	...	..	330	204
4	**Bhojde**	1,936.00	193	193	1,232	643	589	23	18	..	..	330	108
5	**Sangodra**	1,014.34	201	201	1,169	614	555	107	91	13	11	330	196
6	**Hiranvel**	402.77	108	108	772	416	356	3	5	..	..	141	31
7	**Chitravad**	2,168.60	504	504	3,145	1,541	1,604	192	185	71	77	884	612
8	**Lushala**	822.69	53	53	292	151	141	5	5	..	..	36	10
9	**Vadla**	1,278.40	133	133	904	455	449	64	71	52	55	261	134
10	**Rasulpura**	506.30	155	155	907	450	457	13	15	29	29	247	144
11	**Jasapur**	1,315.88	226	243	1,456	753	703	76	60	..	..	375	202
12	**Moruka**	1,000.64	355	355	2,132	1,131	1 001	70	70	89	83	551	304
13	**Dhava**	1,891.26	606	606	3,771	1,933	1,838	42	47	2	6	1,113	681
14	**Borvav**	1,663.37	578	578	3,946	2,025	1,921	102	117	11	7	1,056	647
15	**Virpur**	820.08	233	233	1,690	847	843	6	5	..	..	509	387
16	**Ramarechi**	763.70	281	281	1,967	1,035	932	104	93	...	3	664	375
17	**Jepur**	849.51	162	162	1,157	595	562	51	54	..	..	288	74
18	**Bakula Dhanej**	1,549.42	285	287	2,024	1,069	955	88	82	57	46	432	167
19	**Khirdhar**	609.09	114	114	955	481	474	7	14	...	...	222	63
20	**Galiya Wad**	255.57	124	124	872	430	442	32	39	54	48	245	178
21	**Gundaran**	1,222.13	257	257	1,769	893	876	67	65	31	39	472	187
22	**Madhupur Jambur**	1,663.90	482	482	3,093	1,584	1,509	54	38	496	430	845	429
23	**Surva**	1,150.28	345	354	2,202	1,110	1,092	11	18	50	45	602	350
24	**Ankolvadi**	1,494.63	739	746	4,881	2,534	2,347	128	116	3	6	1.420	840
25	**Bamanasa**	1,296.53	218	218	1,303	650	653	49	63	..	...	362	212
26	**Mandorna**	1,367.23	366	366	2,321	1,130	1,191	51	44	..	...	638	378
27	**Hadmatiya**	1,724.35	350	350	2,432	1,220	1,212	35	38	53	52	680	384
28	**Amblash**	2,025.27	538	542	3,570	1,841	1,729	98	108	2	..	1,142	691
29	**Pipalva**	636.89	167	167	1,139	572	567	40	57	..	...	231	84
30	**Dhramanva**	604.00	155	155	996	519	477	30	27	...	...	152	32
31	**Ghunsiya**	1,450.51	495	495	3,287	1,699	1,588	269	272	..	..	828	314
32	**Umrethi**	1,026.92	154	154	1,177	613	564	81	70	...	..	233	90
33	**Semarvav**	1,085.00	296	296	2,150	1,089	1,061	174	182	...	..	407	104
34	**Maljhinjhva**	666.34	173	173	1,328	678	650	13	12	..	..	371	138
35	**Gabha**	735.83	164	164	1,147	585	562	125	113	..	...	222	52

* Includes 47,064.56 Hectares Area of the Forest.

PRIMARY CENSUS ABSTRACT

MAIN WORKERS														
Total Main Workers (I-IX)		Cultivators (I)		Agricultural Labourers (II)		Household Industry–Manufacturing, Processing, Servicing and Repairs [V(a)]		Other Workers [III, IV, V(b) & VI to IX]		Marginal Workers		Non-Workers		Location Code No.
M	F	M	F	M	F	M	F	M	F	M	F	M	F	
15	16	17	18	19	20	21	22	23	24	25	26	27	28	1
														3
23,175	4,122	11,557	1,445	6,146	2,245	652	25	4,820	407	334	2,252	23,406	38,378	
20,579	*3,796*	*11,200*	*1,418*	*5,881*	*2,122*	*583*	*18*	*2,915*	*238*	*298*	*2,178*	*20,356*	*33,493*	
2,596	*326*	*357*	*27*	*265*	*123*	*69*	*7*	*1,905*	*169*	*36*	*74*	*3,050*	*4,885*	
253	74	131	31	96	42	...	...	26	1	...	...	288	490	1
462	169	257	70	127	95	29	1	49	3	..	..	490	715	2
342	20	167	7	107	12	10	..	58	1	...	..	335	609	3
347	53	202	26	117	27	8	...	20	..	..	..	296	536	4
304	60	116	23	155	33	8	..	25	4	1	16	309	479	5
208	51	160	26	40	25	3	..	5	..	..	..	208	305	6
789	157	440	43	253	96	4	1	92	17	1	..	751	1,447	7
87	8	36	..	30	7	2	..	19	1	..	..	64	133	8
215	110	126	60	62	41	11	5	16	4	...	..	240	339	9
240	65	118	16	74	45	11	...	37	4	..	3	210	389	10
405	45	203	9	159	35	8	..	35	1	..	..	348	658	11
587	40	188	4	303	32	35	..	61	4	13	153	531	808	12
939	135	466	10	333	117	16	..	124	8	..	2	994	1,701	13
965	273	498	143	307	123	42	...	118	7	1	29	1,059	1,619	14
396	45	258	21	56	22	5	..	77	2	..	...	451	798	15
480	183	231	84	165	95	5	...	79	4	...	..	555	749	16
253	7	185	3	46	3	3	..	19	1	...	..	342	555	17
500	79	348	46	93	27	15	1	44	5	37	408	532	468	18
246	47	172	18	42	28	2	..	30	1	8	94	227	333	19
212	27	78	1	106	25	4	..	24	1	..	...	218	415	20
446	5	346	1	49	2	15	...	36	2	...	..	447	871	21
747	151	322	56	267	85	25	...	133	10	2	31	835	1,327	22
570	138	301	58	175	71	13	..	81	9	..	10	540	944	23
1,238	368	634	219	295	124	83	2	226	23	54	208	1,242	1,771	24
313	93	170	13	108	77	8	1	27	2	...	...	337	560	25
545	163	301	13	151	137	25	3	68	10	11	70	574	958	26
589	34	362	3	160	27	9	1	58	3	...	..	631	1,178	27
867	96	517	13	220	72	24	..	106	11	49	145	925	1,488	28
322	13	263	3	23	8	4	...	32	2	1	42	249	512	29
300	74	209	46	77	28	1	..	13	...	...	6	219	397	30
861	122	456	38	292	80	35	...	78	4	18	221	820	1,245	31
276	31	166	3	92	28	3	..	15	..	...	..	337	533	32
559	69	293	1	218	68	13	..	35	...	49	154	481	838	33
355	111	236	78	63	29	21	1	35	3	...	...	323	539	34
289	4	209	..	58	1	7	..	15	3	1	6	295	552	35

Location Code No.	Name of Village/ Urban Agglomeration/ Town/ Ward	Area of Village in hectares & of Town/ Ward in Km.2	No. of Occupied Residential Houses	No. of Households	Total Population (including Institutional and Houseless Population)			Scheduled Castes		Scheduled Tribes		Literates	
					P	M	F	M	F	M	F	M	F
1	2	3	4	5	6	7	8	9	10	11	12	13	14
36	Jasadhar	586.68	146	146	1,015	520	495	34	31	..	..	315	177
37	Anida	592.51	118	119	749	381	368	17	22	..	..	190	79
38	Bhimdeval	369.64	77	77	513	242	271	13	17	..	..	156	108
39	Ratdhar	498.62	152	152	1,052	527	525	12	14	..	..	263	172
40	Rampara	847.00	194	194	1,275	622	653	11	14	..	..	383	261
41	Javantri	1,375.51	222	222	1,287	652	635	25	14	128	139	229	83
42	Vadala	854.47	192	192	1,270	644	626	2	1	43	36	165	69
43	Raydi	354.93	76	76	503	271	232	103	79	..	..	84	23
44	Semaliya	467.34	141	141	1,085	550	535	38	31	..	..	140	41
45	Pikhor	481.09	220	220	1,639	811	828	32	28	..	..	198	35
46	Jamalpara	313.53	32	32	233	129	104	3	4	..	..	44	22
47	Vithalpur	387.14	97	120	740	371	369	..	..	26	30	168	82
48	Karambha	N.A.	5	5	21	14	7	..	..	8	2	2	..
49	Dedkadi	N.A.	5	5	6	5	1	1	1	..	..	4	..
50	Jambuthana	N.A.	36	36	220	124	96	..	..	..	..	22	..
51	Kansia	N.A.	28	28	125	63	62	2	1	26	24	17	2
52	Kutiya	N.A.	4	4	4	4	..	1	..	..	..	3	..
53	Nana Bhilgala	N.A.	..	..	..	Uninhadited		..	..	..	..	..	..
54	Karamdadi	N.A.	3	3	3	3	..	..	..	1	..	3	..
55	Kathital	N.A.	9	9	55	29	26	..	..	7	2	2	..
56	Alavani	N.A.	15	15	100	47	53	..	..	47	53	1	..
57	Nanava	N.A.	12	12	40	20	20	..	..	20	20	..	..
58	Dudhala	N.A.	18	18	93	43	50	..	..	42	50	2	..
59	Pancholi	N.A.	13	13	91	43	48	..	..	43	48	..	..
60	Raidi	N.A.	5	5	26	12	14	..	..	12	14	..	..
61	Khada	N.A.	5	5	30	15	15	..	..	15	15	..	..
62	Sandhbeda	N.A.	1	1	1	1	..	..	..	..	..	1	..
63	Devalia	N.A.	..	..	..	Uninhabited		..	..	..	..	..	..
64	Bheriya	N.A.	1	1	7	3	4	..	..	..	..	1	..
65	Sajiya	N.A.	3	3	19	5	14	..	..	5	14	..	..
66	Abudi	N.A.	3	3	26	12	14	..	..	12	14	..	..
67	Sasan	248.24	359	359	2,166	1,158	1,008	62	68	25	23	710	306
68	Kiloriya	N.A.	..	..	..	Uninhabited		..	..	..	..	..	..
69	Karamnadajia	N.A.	5	5	30	14	16	..	..	2	1	3	..
70	Vadvangada	N.A.	..	..	..	Uninhabited		..	..	..	..	..	..
71	Piparda	N.A.	..	..	..	Uninhabited		..	..	..	..	..	..
72	Dayara Timbi	N.A.	8	8	36	22	14	..	..	22	14	2	..
73	Kamleshwar	N.A.	5	5	5	5	..	..	..	1	..	4	..
74	Nima	N.A.	..	..	..	Uninhabited		..	..	..	..	..	..
75	Khakhravala	N.A.	..	..	..	Uninhabited		..	..	..	..	..	..
76	Kapuriya	N.A.	5	5	36	19	17	..	..	19	17	..	..
77	Amrutvel	N.A.	63	64	381	210	171	13	11	45	25	62	30
78	Kisa	N.A.	..	..	..	Uninhabited		..	..	..	..	..	..
79	Junvaniya	N.A.	..	..	..	Uninhabited		..	..	..	..	..	..
80	Patariya	N.A.	..	..	..	Uninhabited		..	..	..	..	..	..
81	Kadvadi	N.A.	..	..	..	Uninhabited		..	..	..	..	..	..
82	Ravta	N.A.	..	..	..	Uninhabited		..	..	..	..	..	..
83	Kheriyavala	N.A.	..	..	..	Uninhabited		..	..	..	..	..	..
84	Bhuvatirath	N.A.	..	..	..	Uninhabited		..	..	..	..	..	..
85	Bhanth a	N.A.	14	14	81	43	38	..	..	32	33	1	..

PRIMARY CENSUS ABSTRACT

MAIN WORKERS														
Total Main Workers (I–IX)		Cultivators (I)		Agricultural Labourers (II)		Household Industry–Manufacturing, Processing, Servicing and Repairs [V(a)]		Other Workers [III, IV, V(b) & VI to IX]		Marginal Workers		Non-Workers		Location Code No.
M	F	M	F	M	F	M	F	M	F	M	F	M	F	
15	16	17	18	19	20	21	22	23	24	25	26	27	28	1
277	32	183	9	52	18	21	1	21	4	..	2	243	461	36
208	7	145	4	49	3	2	..	12	..	22	188	151	173	37
133	3	83	1	26	1	9	..	15	1	1	71	108	197	38
242	2	161	..	51	1	9	..	21	1	..	21	285	502	39
328	55	244	26	35	25	11	..	38	4	...	1	294	507	40
364	131	151	38	153	91	—	—	60	2	..	...	288	504	41
332	10	163	..	149	9	2	..	18	1	..	—	312	616	42
147	93	93	70	50	23	—	—	4	..	—	..	124	139	43
306	77	198	1	95	75	2	—	11	1	..	..	244	458	44
454	100	317	43	116	53	—	1	21	3	17	130	340	598	45
57	24	50	22	5	2	—	..	2	—	..	15	72	65	46
194	..	119	..	56	..	1	—	18	..	8	144	169	225	47
12	..	..	..	..	..	..	..	12	—	—	2	2	5	48
5	1	..	—	..	..	..	—	5	1	..	..	—	..	49
63	3	23	..	28	3	—	..	12	—	—	..	61	93	50
38	..	..	..	—	..	—	—	38	—	..	..	25	62	51
4	..	..	..	..	..	..	—	4	—	..	—	—	..	52
..	..	..	..	..	..	Uninhabited		..	..	—	..	..	..	53
3	..	..	..	..	..	..	—	3	..	..	..	..	..	54
16	..	..	..	..	..	..	..	16	—	—	..	13	26	55
32	..	..	..	..	—	—	—	32	..	..	..	15	53	56
16	..	..	..	..	..	..	..	16	..	..	..	4	20	57
25	7	..	..	..	..	..	..	25	7	..	..	18	43	58
23	..	—	..	..	..	—	—	23	..	..	..	20	48	59
8	1	..	..	..	..	..	..	8	1	..	..	4	13	60
10	..	..	..	..	..	—	..	10	..	..	..	5	15	61
1	..	..	..	..	..	..	..	1	..	..	..	..	—	62
..	..	..	—	—	..	Uninhabited		..	..	..	..	—	..	63
1	..	—	..	..	..	..	..	1	..	..	..	2	4	64
4	..	1	..	3	..	..	..	..	..	..	..	1	14	65
8	..	..	..	1	..	..	..	7	..	..	..	4	14	66
501	79	28	9	15	11	19	..	439	59	4	2	653	927	67
..	..	..	..	..	..	Uninhadited		—	..	—	—	..	..	68
8	..	..	..	..	..	..	..	8	..	..	1	6	15	69
—	..	..	—	..	..	Uninhabited		..	..	..	..	..	—	70
..	..	..	..	..	..	Uninhabited		—	..	—	..	..	..	71
14	..	—	..	—	—	—	..	14	..	—	..	8	14	72
5	..	..	..	..	—	..	..	5	..	..	..	—	..	73
—	..	..	..	—	..	Uninhabited		..	..	..	..	..	..	74
..	..	—	..	..	..	Uninhabited		—	..	..	..	..	..	75
11	..	..	..	5	..	..	..	6	..	—	..	8	17	76
104	25	46	8	38	16	..	..	20	1	..	—	106	146	77
..	—	—	..	—	..	Uninhabited		—	..	..	..	—	..	78
..	..	..	..	—	—	Uninhabited		..	—	..	..	..	..	79
..	..	..	..	..	..	Uninhabited		..	—	..	..	—	—	80
..	—	..	—	..	—	Uninhabited		..	..	..	..	..	..	81
..	..	..	..	—	..	Uninhabited		..	—	..	..	..	..	82
—	..	..	..	..	..	Uninhabited		..	..	..	..	—	..	83
..	..	..	..	..	..	Uninhabited		..	..	—	..	..	..	84
27	1	—	..	—	..	..	..	27	1	..	..	16	37	85

Location Code No.	Name of Village/ Urban Agglomeration/ Town/ Ward	Area of Village in hectares & of Town/ Ward in Km.2	No. of Occupied Residential Houses	No. of Households	Total Population (including Institutional and Houseless Population)			Scheduled Castes		Scheduled Tribes		Literates	
					P	M	F	M	F	M	F	M	F
1	2	3	4	5	6	7	8	9	10	11	12	13	14
86	Vanshi	N.A.	..	..	..	Uninhabited		..	..	..	..	..	..
87	Chopatla	N.A.	..	..	..	Uninhabited		..	..	..	..	..	..
88	Shirvan	N.A.	53	53	236	106	130	..	..	95	119	46	12
89	Patasala	N.A.	..	..	..	Uninhabited		..	..	..	..	..	..
90	Khodiyar	N.A.	..	..	..	Uninhabited		..	..	..	..	..	..
91	Bhagatimbi	N.A.	..	..	..	Uninhabited		..	..	..	—	..	..
92	Janvadla	N.A.	5	5	5	5	..	1	..	..	..	5	..
93	Cola	N.A.	..	..	..	Uninhabited		..	—	..	..	..	..
94	Somanisar	N.A.	..	..	..	Uninhabited		..	..	..	—	..	..
95	Gadula	N.A.	2	2	3	3	..	1	..	—	—	3	..
96	Batheshvar	N.A.	3	3	15	7	8	..	..	1	1	5	..
97	Chhodiya	N.A.	3	3	11	6	5	..	..	6	5	..	..
98	Kadeli	N.A.	3	3	20	11	9	..	..	11	9	..	—
99	Lakadvera Nes	N.A.	2	2	14	5	9	..	..	—	..	4	..
	URBAN AREAS	Km.2											
6/V	Talala VP	9.80	1,823	1,839	10,967	5,682	5,285	418	392	469	477	3,736	2,432
	Ward No. I	N.A.	244	244	1,433	732	701	38	52	1	—	558	434
	II	N.A.	316	331	1,797	938	859	4	3	..	..	710	515
	III	N.A.	240	241	1,449	750	699	34	33	321	311	340	174
	IV	N.A.	397	397	2,516	1,276	1,240	301	267	133	156	758	434
	V	N.A.	626	626	3,772	1,986	1,786	41	37	14	10	1,370	875

PRIMARY CENSUS ABSTRACT

MAIN WORKERS														
Total Main Workers (I-IX)		Cultivators (I)		Agricultural Labourers (II)		Household Industry-Manufacturing, Processing, Servicing and Repairs [V(a)]		Other Workers [III, IV, V(b) & VI to IX]		Marginal Workers		Non-Workers		Location Code No.
M	F	M	F	M	F	M	F	M	F	M	F	M	F	
15	16	17	18	19	20	21	22	23	25	26	27	28	29	30
..	..	..	..	..	..	Uninhabited		..	..	..	..	..	..	86
..	..	..	..	..	..	Uninhabited		..	..	...	..	..	..	87
67	25	28	1	34	24	...	..	5	..	..	1	39	104	88
..	..	..	..	..	..	Uninhabited		..	—	...	...	..	..	89
—	..	..	..	—	..	Uninhabited		..	..	..	..	1	—	90
..	..	..	—	..	..	Uninhabited		—	—	—	—	..	—	91
5	—	..	..	..	—	..	..	5	..	..	..	—	..	92
..	—	..	..	—	..	Uninhabited		—	..	..	—	..	..	93
..	..	..	..	..	..	Uninhabited		..	—	..	..	..	..	94
3	..	..	—	..	..	..	..	3	..	—	..	..	..	95
4	..	2	..	1	..	—	..	1	—	—	..	3	8	96
4	..	..	—	..	..	—	..	4	..	..	—	2	5	97
6	..	..	..	..	..	..	..	6	..	..	..	5	9	98
2	..	..	..	..	..	..	..	2	..	..	2	3	7	99
2,596	326	357	27	265	123	69	7	1,905	169	36	74	3,050	4,885	6/V
334	30	9	—	3	4	17	..	305	26	..	..	398	671	I
456	36	30	1	36	19	..	..	390	16	4	5	478	818	II
317	65	7	1	45	17	12	4	253	43	9	38	424	596	III
571	90	139	5	91	44	8	1	333	40	20	15	685	1,135	IV
918	105	172	20	90	39	32	2	624	44	3	16	1,065	1,665	V

TALUKA
PATAN VERAVAL

Location Code No.	Name of Village/ Urban Agglomeration/ Town/ Ward	Area of village in hectares & of Town/ Ward in Km.2	No. of Occupied Residential Houses	No. of Households	Total Population (including Institutional and Houseless Population)			Scheduled Castes		Scheduled Tribes		Literates	
					P	M	F	M	F	M	F	M	F
1	2	3	4	5	6	7	8	9	10	11	12	13	14
4	**PATAN VERAVAL TALUKA**												
	Total	**Km.2 687.7 Hectares (68,767.95)**	**38,012**	**38,296**	**260,578**	**133,614**	**126,964**	**11,934**	**11,540**	**235**	**213**	**60,148**	**25,491**
	Rural	*Km.2 649.3 Hectares (64,928.09)*	*22,046*	*22,175*	*155,271*	*79,688*	*75,583*	*9,703*	*9,452*	*193*	*164*	*30,063*	*8,522*
	Urban	*Km.2 38.4*	*15,966*	*16,121*	*105,307*	*53,926*	*51,381*	*2,231*	*2,088*	*42*	*49*	*30,085*	*16,969*
	RURAL AREAS												
1	**Simar**	**797.85**	197	197	1,336	694	642	137	122	..	..	398	172
2	Kindarva	**533.98**	117	127	932	481	451	78	84	..	..	316	152
3	Sarasva	**601.68**	81	81	563	281	282	21	27	..	..	166	69
4	Paldi	**666.99**	88	88	565	281	284	27	24	..	..	109	21
5	**Deda**	**386.79**	146	149	1,027	534	493	124	116	..	..	230	51
6	**Kherali**	**384.41**	56	56	446	224	222	15	4	..	..	107	57
7	Chhapri	**294.01**	78	78	592	297	295	24	18	..	..	131	48
8	Ukadiya	**520.87**	191	191	1,295	672	623	184	165	..	..	237	46
9	Hasnavadar	**252.81**	89	89	657	345	312	172	135	..	..	255	71
10	Umrala	**455.89**	129	129	912	461	451	178	185	..	..	212	74
11	Umba	**517.97**	153	153	1,125	575	550	65	54	..	..	214	42
12	Malondha	**411.52**	139	139	910	458	452	59	83	..	..	179	29
13	Vavdi Veraval	**857.39**	228	228	1,788	908	880	28	31	..	..	362	89
14	Supasi	**441.07**	153	153	1,192	603	589	22	22	..	..	347	169
15	Sidokar	**490.92**	469	469	2,961	1,445	1,516	185	218	..	..	478	78
16	Vadodra Dodiya	**1,391.24**	439	439	3,144	1,563	1,581	195	185	..	..	753	282
17	Adri	**901.48**	462	462	4,033	2,065	1,968	155	167	6	7	1,136	334
18	Navapara	**512.08**	227	227	1,599	822	777	263	243	..	..	466	154
19	Dari	**1,163.99**	509	516	3,259	1,664	1,595	178	172	..	..	481	102
20	Chanduvav	**307.65**	90	115	957	488	469	10	16	59	51	234	92
21	Chhatroda	**357.64**	139	139	997	527	470	52	50	..	..	289	117
22	Chamoda	**581.94**	155	155	1,173	564	609	47	56	..	..	169	34
23	Ambaliyala	**583.66**	121	121	892	460	432	101	87	..	..	214	97
24	Inaj	**881.30**	208	208	1,370	733	637	301	264	..	..	299	71
25	Moraj	**597.90**	129	129	880	470	410	36	43	..	..	169	19
26	Bherala	**244.66**	114	114	880	437	443	24	20	52	48	184	58
27	Mandor	**470.76**	94	94	721	387	334	50	37	28	20	194	65
28	Pandva	**633.34**	125	125	845	416	429	30	31	..	..	186	44
29	Kodidara	**585.44**	157	157	1,087	568	519	101	70	..	..	149	16
30	Gunvantpur	**451.85**	80	80	491	237	254	28	31	..	..	68	11
31	Mathasuriya	**367.73**	148	148	1,082	570	512	74	58	..	..	333	85
32	Lumbha	**550.04**	153	153	985	510	475	23	14	..	..	285	169
33	Khandheri	**819.87**	274	274	1,914	987	927	137	106	..	..	456	182
34	Bhetali	**651.58**	143	143	1,022	510	512	117	112	..	..	246	81
35	Anandpara	**355.04**	110	110	720	366	354	67	71	..	..	148	29

PRIMARY CENSUS ABSTRACT

MAIN WORKERS														
Total Main Workers (I-IX)		Cultivators (I)		Agricultural Labourers (II)		Household Industry–Manufacturing, Processing, Servicing and Repairs [V(a)]		Other Workers [III, IV, V(b) & VI to IX]		Marginal Workers		Non-Workers		Location Code No.
M	F	M	F	M	F	M	F	M	F	M	F	M	F	
15	16	17	18	19	20	21	22	23	24	25	26	27	28	1
														4
67,337	11,755	27,698	4,827	8,676	4,677	1,494	200	29,469	2,051	722	7,803	65,555	107,406	
42,038	*9,264*	*26,921*	*4,739*	*7,251*	*3,976*	*1,253*	*85*	*6,603*	*464*	*629*	*7,628*	*37,031*	*58,691*	
25,309	*2,491*	*777*	*88*	*1,425*	*701*	*241*	*115*	*22,866*	*1,587*	*93*	*175*	*28,524*	*48,715*	
336	8	197	2	65	4	22	..	52	2	13	263	345	371	1
246	126	150	84	45	42	4	..	47	—	12	18	223	307	2
146	43	131	42	4	1	..	..	11	..	23	112	112	127	3
157	22	130	20	21	2	4	—	2	—	15	109	109	153	4
267	123	152	1	65	119	18	3	32	—	—	..	267	370	5
117	119	79	99	26	19	3	1	9	..	..	—	107	103	6
164	32	138	28	13	4	7	..	6	..	1	94	132	169	7
336	94	255	72	58	22	8	..	15	..	—	..	336	529	8
149	28	98	11	45	17	1	..	5	—	..	4	196	280	9
231	66	156	27	54	37	7	..	14	2	—	..	230	385	10
287	82	211	9	58	73	1	..	17	..	—	—	288	468	11
254	55	150	27	74	27	13	1	17	—	..	112	204	285	12
449	181	301	120	107	61	9	..	32	..	1	22	458	677	13
285	7	196	2	12	4	2	..	75	1	—	..	318	582	14
739	125	421	39	242	84	4	..	72	2	2	169	704	1,222	15
883	89	699	37	87	51	29	..	68	1	35	743	645	749	16
1,049	102	773	46	106	53	37	..	133	3	16	538	1,000	1,328	17
439	99	263	6	115	86	12	6	49	1	..	83	383	595	18
973	492	565	362	292	122	28	2	88	6	..	56	691	1,047	19
240	3	156	..	64	3	4	—	16	..	3	41	245	425	20
257	32	149	3	56	29	13	..	39	..	..	6	270	432	21
281	55	200	32	60	23	6	..	15	—	1	16	282	538	22
209	11	172	6	6	5	1	..	30	—	—	..	251	421	23
356	99	259	72	41	27	1	—	55	..	1	6	376	532	24
256	6	114	1	123	4	2	..	17	1	1	182	213	222	25
193	7	114	..	50	7	10	—	19	..	—	23	244	413	26
183	171	155	159	21	12	3	—	4	..	..	..	204	163	27
230	51	163	26	40	25	9	—	18	..	7	120	179	258	28
316	1	247	1	57	..	5	..	7	..	—	22	252	496	29
136	22	100	18	30	4	..	..	6	—	..	—	101	232	30
313	67	230	45	56	22	—	..	27	..	..	—	257	445	31
254	28	196	13	32	13	8	..	18	2	11	19	245	428	32
512	225	314	123	132	100	..	..	66	2	..	5	475	697	33
254	119	209	94	18	24	2	..	25	1	6	82	250	311	34
206	16	161	2	34	14	1	—	10	..	..	..	160	338	35

Location Code No.	Name of Village/ Urban Agglomeration/ Town/ Ward	Area of village in hectares & of Town/ Ward in Km.2	No. of Occupied Residential Houses	No. of Households	Total Population (including Institutional and Houseless Population)			Scheduled Castes		Scheduled Tribes		Literates	
					P	M	F	M	F	M	F	M	F
1	2	3	4	5	6	7	8	9	10	11	12	13	14
36	Kukras	883.77	194	194	1,269	628	641	68	67	..	..	219	47
37	Indroi	1 071.38	267	267	1,977	1,065	912	37	31	..	..	330	50
38	Ishvariya	326.84	92	92	770	390	380	95	95	..	..	210	70
39	Savni	1,018.58	269	269	1,789	929	860	49	51	1	..	528	203
40	Govindpara	643.12	256	256	1,893	979	914	65	74	5	4	361	56
41	Tantivela	474.08	111	111	716	349	367	44	45	..	..	90	12
42	Dabhor	414.13	192	192	1,341	705	636	4	2	..	..	185	43
43	Bhalpara	511.82	332	332	2,289	1,179	1,110	301	300	..	..	350	67
44	Mithapur	198.73	128	128	919	491	428	..	..	..	..	231	70
45	Navadra	744.85	334	344	2,373	1,234	1,139	203	205	..	..	202	22
46	Nakhada	472.08	117	117	838	418	420	17	15	..	..	102	26
47	Rampara	809.79	249	249	1,719	879	840	234	227	..	..	153	20
48	Tobra	432.00	212	212	1,407	686	721	43	47	..	..	351	183
49	Khambha	576.15	169	169	1,009	505	504	28	21	..	..	260	86
50	Mahobatpara	670.85	171	171	1,167	599	568	36	28	..	..	225	65
51	Rangpur	696.04	191	191	1,190	620	570	94	91	..	..	209	39
52	Bhuvavada	340.02	75	75	475	250	225	..	..	..	..	52	6
53	Gangetha	326.30	91	91	644	357	287	2	..	..	..	136	47
54	Pipalva	544.93	187	187	1,270	658	612	57	53	..	..	179	42
55	Timbdi	182.08	42	42	288	144	144	..	..	..	..	82	50
56	Ghantiya	349.84	343	422	2,003	1,272	731	114	111	..	..	514	171
57	Pransli	1,250.37	355	355	2,510	1,302	1,208	127	119	..	..	448	137
58	Virodar	413.02	102	102	735	388	347	39	38	..	..	178	53
59	Lakhapara	334.35	88	88	660	324	336	28	30	..	..	103	7
60	Gorakh Madhi	928.66	243	243	1,577	826	751	16	14	..	..	235	57
61	Bolas	861.99	198	199	1,380	693	687	119	131	..	..	100	18
62	Meghpur	471.79	217	217	1,594	818	776	160	160	..	..	225	38
63	Sonariya	359.65	206	206	1,446	757	689	81	82	21	14	277	27
64	Kajli	320.19	233	233	1,764	885	879	319	333	..	..	480	158
65	Badalpara	232.03	130	130	876	438	438	64	71	..	..	190	32
66	Ajotha	735.62	269	269	1,986	1,013	973	162	167	..	..	388	131
67	Bij	575.82	257	257	1,789	925	864	76	75	..	..	252	20
68	Sundarpara	375.91	62	63	468	252	216	10	7	..	..	88	23
69	Umbri	670.74	195	195	1,407	710	697	184	192	..	..	353	112
70	Navagam	401.05	121	121	734	367	367	81	77	..	..	114	10
71	Bosan	287.96	104	104	716	358	358	17	22	..	..	133	11
72	Amrapur	571.79	157	157	1,174	602	572	..	..	..	..	283	61
73	Sara	326.69	45	45	346	165	181	7	7	..	..	66	16
74	Alidhra	477.63	124	124	866	434	432	175	173	..	..	138	28
75	Vansavad	604.62	185	185	1,342	699	643	61	53	..	..	322	99
76	Bhuva Timbi	574.14	138	138	996	515	481	68	54	..	..	249	103
77	Khera	453.83	86	86	662	350	312	21	15	..	..	152	42
78	Kadsala	194.65	50	50	344	189	155	154	131	..	..	71	9
79	Barula	573.89	127	127	953	494	459	112	124	6	7	168	29
80	Thareli	295.64	166	166	1,072	532	540	23	25	..	..	110	18
81	Clagiya	535.42	127	127	992	504	488	72	82	..	..	212	51
82	Harnasa	383.36	174	174	1,335	689	646	43	41	..	..	268	71
83	Lati	1,059.72	490	490	3,008	1,528	1,480	270	260	..	..	353	55
84	Kadvar	389.71	441	441	3,007	1,516	2,491	66	68	..	..	429	38
85	Sutrapada	3,490.71	1,681	1,681	11,739	5,932	5,807	375	389	..	..	2,488	785

PRIMARY CENSUS ABSTRACT

MAIN WORKERS														
Total Main Workers (I-X)		Cultivators (I)		Agricultural Labourers (II)		Household Industry–Manufacturing, Processing, Servicing and Repairs [V (a)]		Other Workers [III, IV, V(b) & VI to IX]		Marginal Workers		Non-Workers		Location Code-No.
M	F	M	F	M	F	M	F	M	F	M	F	M	F	
15	16	17	18	19	20	21	22	23	24	25	26	27	28	1
348	24	275	20	29	3	21	..	23	1	28	261	252	356	36
625	149	462	94	123	54	21	..	19	1	12	142	428	621	37
206	91	148	20	24	50	3	20	31	1	..	2	184	287	38
549	59	303	30	153	28	23	..	70	1	19	398	361	403	39
439	114	106	4	203	104	1	..	129	6	1	4	539	796	40
190	37	110	27	72	10	..	..	8	..	5	81	154	249	41
379	110	199	31	100	64	2	..	78	15	5	48	321	478	42
597	192	331	41	169	148	10	1	87	2	..	11	582	907	43
282	10	228	5	45	4	..	..	9	1	..	..	209	418	44
649	232	399	62	196	169	12	..	42	1	..	11	585	896	45
199	57	149	35	32	22	3	..	15	..	18	24	201	339	46
493	248	395	135	61	113	1	..	36	..	..	..	386	592	47
347	189	208	131	77	55	8	2	54	1	2	10	337	522	48
295	189	186	138	89	51	..	..	20	..	..	34	210	281	49
323	41	237	9	57	32	6	..	23	..	..	115	276	412	50
334	127	188	20	117	107	..	..	29	..	..	..	286	443	51
142	106	100	87	32	19	..	..	10	..	..	..	108	119	52
207	2	111	..	28	..	1	..	67	2	14	129	136	156	53
378	29	267	16	78	11	5	..	28	2	1	158	279	425	54
71	19	58	..	2	19	..	..	11	..	..	..	73	125	55
893	104	137	1	114	94	23	1	619	8	..	157	379	470	56
652	61	448	39	104	21	31	1	69	..	1	350	649	797	57
212	4	170	3	10	1	6	..	26	..	1	34	175	309	58
172	120	133	87	36	33	..	..	3	..	..	1	152	215	59
478	93	369	58	52	33	17	..	40	2	6	23	342	635	60
495	16	444	16	24	..	13	..	14	..	..	33	198	638	61
434	247	232	56	123	179	41	..	38	12	9	66	375	463	62
414	14	250	1	95	12	23	..	46	1	1	66	342	609	63
472	392	132	90	262	282	5	15	23	5	1	5	412	482	64
214	40	144	..	20	34	26	3	24	3	..	..	224	398	65
529	263	418	251	23	5	35	3	53	4	5	112	479	598	66
499	62	379	13	68	48	4	..	48	1	1	312	425	490	67
169	2	151	..	6	1	5	..	7	1	..	..	83	214	68
330	16	257	3	33	12	14	..	26	1	20	55	360	626	69
207	122	190	121	8	1	..	..	9	..	..	..	160	245	70
201	16	148	9	26	5	10	..	17	2	54	189	103	153	71
308	3	235	..	32	2	8	..	33	1	..	1	294	568	72
92	8	70	4	14	4	4	..	4	..	2	62	71	111	73
239	101	140	..	81	101	..	..	18	..	..	..	195	331	74
367	91	313	81	23	9	19	1	12	..	..	1	332	551	75
231	1	162	..	57	..	..	..	12	1	..	2	284	478	76
176	17	134	8	20	9	..	..	22	..	9	84	165	211	77
93	60	48	23	42	37	..	..	3	..	..	3	96	92	78
258	50	237	23	4	25	..	..	17	2	..	29	236	380	79
296	28	218	10	53	18	..	..	25	..	..	206	236	306	80
255	144	231	137	13	7	7	..	4	..	..	..	249	344	81
375	201	305	179	24	22	25	..	21	..	1	75	313	370	82
814	393	385	208	101	96	56	8	272	81	45	146	669	941	83
699	207	141	66	13	13	19	..	526	128	2	11	815	1,273	84
2,995	557	1,355	188	480	317	100	6	1,060	46	10	429	2,927	4,821	85

Location Code No.	Name of Village/ Urban Agglomeration/ Town/ Ward	Area of Village in hectares & of Town/ Ward in Km.2	No. of Occupied Residential Houses	No. of Households	Total Population (including Institutional and Houseless Population)			Scheduled Castes		Scheduled Tribes		Literates	
					P	M	F	M	F	M	F	M	F
1	2	3	4	5	6	7	8	9	10	11	12	13	14
86	Vavdi Sutra	683.30	247	247	1,611	825	786	197	210	..	..	300	46
87	Morasa	475.14	99	99	791	429	362	114	101	..	..	165	37
88	Padruka	472.18	76	76	540	274	266	9	8	..	..	136	36
89	Solaj	1,034.67	198	199	1,359	696	663	201	186	..	..	274	62
90	Moradiya	663.77	193	193	1,350	716	634	99	94	..	..	258	74
91	Matana	579.57	140	140	1,215	615	600	92	92	..	..	286	141
92	Barevla	241.24	67	67	446	242	204	..	..	.	..	97	14
93	Lodhva	2,835.42	758	758	5,101	2,573	2,528	221	227	1	..	630	171
94	Prashnavda	1,383.30	617	617	4,544	2,389	2,155	247	255	7	8	1,049	287
95	Vadodra Jhala	977.75	454	454	3,349	1,707	1,642	202	198	..	..	842	329
96	Jogsar	1,088.74	371	371	2,586	1 308	1,278	109	92	..	..	309	31
97	Thordi	468.22	62	62	427	209	218	61	71	..	..	36	6
98	Dhamlej	1,371.80	893	893	6,223	3,150	3,073	306	294	..	..	715	180
99	Rakhej	625.38	198	201	1,427	733	694	100	89	..	..	290	100
100	Kanjotar	703.87	132	132	926	475	451	7	5	..	..	118	12
101	Patan (Rural)	148.17	352	352	2,979	1,563	1,416	..	..	..	..	290	21
102	Veraval (Rural)	1,313.70	205	205	1,221	639	582	9	6	7	5	246	151
	URBAN AREAS												
	Patan UA	**Km.2 38.40**	**15,966**	**16,121**	**105,307**	**53,926**	**51,381**	**2,231**	**2,088**	**42**	**49**	**30,085**	**16,969**
	6/VI (i) Patan M	*Km.2 31.86*	*2,956*	*2,966*	*20,259*	*10,094*	*10,165*	*404*	*382*	..	*8*	*4,575*	*2,512*
	Ward No. XI	N.A.	681	681	4,615	2,337	2,278	..	..	—	..	883	395
	XII	N.A.	654	654	4,880	2,418	2,462	226	205	..	..	1,053	442
	XIII	N.A.	895	895	5,961	3,007	2,954	19	17	..	..	1,425	661
	XIV	N.A.	726	736	4,803	2,332	2,471	159	160	..	8	1,214	1,014
	6/VII (ii) Veraval (M)	*Km.2 6.54*	*13,010*	*13,155*	*85,048*	*43,832*	*41,216*	*1,827*	*1,706*	*42*	*41*	*25,510*	*14,457*
	Ward No. I	N.A.	1,199	1,203	7,452	3,811	3,641	682	629	3	7	2,820	2,067
	II	N.A.	4,056	4,190	22,820	12,064	10,756	344	315	16	13	7,716	4,730
	III	N.A.	857	857	6,504	3,180	3,324	..	..	..	..	1,890	806
	IV	N.A.	457	457	2,890	1,463	1,427	23	16	..	..	1,239	1,024
	V	N.A.	898	898	6,699	3,385	3,314	23	22	4	4	2,390	1,564
	VI	N.A.	1,143	1,143	8,484	4,198	4,286	..	..	6	3	2,119	927
	VII	N.A.	860	860	6,239	3,126	3,113	1	3	..	..	1,993	1,267
	VIII	N.A.	406	406	3,332	1,677	1,655	..	..	..	..	909	526
	IX	N.A.	1,482	1,483	10,678	5,425	5,253	1	5	..	..	2,091	624
	X	N.A.	1,652	1,658	9,950	5,503	4,447	753	716	13	14	2,343	922

PRIMARY CENSUS ABSTRACT

MAIN WORKERS														
Total Main Workers (I–IX)		Cultivators (I)		Agricultural Labourers (II)		Household Industry–Manufacturing, Processing, Servicing and Repairs [V(a)]		Other Workers [III, IV, V(b) & VI to IX]		Marginal Workers		Non-Workers		Location Code No.
M	F	M	F	M	F	M	F	M	F	M	F	M	F	
15	16	17	18	19	20	21	22	23	24	25	26	27	28	1
447	29	329	23	73	5	20	1	25	..	6	277	372	480	86
240	..	219	..	20	..	..	..	1	..	..	..	189	362	87
166	3	153	2	3	1	..	..	10	..	..	18	108	245	88
359	4	267	..	49	2	14	..	29	2	3	6	334	653	89
386	5	282	..	47	4	17	..	40	1	..	..	330	629	90
297	85	224	65	47	19	3	..	23	1	..	..	318	515	91
129	..	122	..	3	..	2	..	2	..	..	..	113	204	92
1,585	208	1,205	151	177	51	97	..	106	6	4	124	984	2,196	93
1,112	91	543	3	242	78	28	..	299	10	159	85	1,118	1,979	94
823	45	474	17	70	10	60	4	219	14	20	164	864	1,433	95
697	6	641	4	25	2	8	..	23	..	..	..	611	1,272	96
121	11	78	1	21	9	4	..	18	1	..	..	88	207	97
1,570	112	643	15	261	88	26	1	640	8	..	1	1,580	2,960	98
395	137	262	94	72	38	35	5	26	..	13	88	325	469	99
301	129	193	111	87	18	6	..	15	..	..	..	174	322	100
717	50	652	35	45	14	..	..	20	1	3	140	843	1,226	101
358	85	194	9	52	13	1	..	111	63	..	..	281	497	102
25,309	**2,491**	**777**	**88**	**1,425**	**701**	**241**	**115**	**22,866**	**1,587**	**93**	**175**	**28,524**	**48,715**	
4,536	*945*	*442*	*73*	*1,067*	*519*	*33*	*5*	*2,994*	*348*	*16*	*81*	*5,542*	*9,139*	*6/VI*
1,080	253	131	25	338	197	13	2	598	29	12	56	1,245	1,969	XI
1,073	110	110	29	265	47	3	1	695	33	3	7	1,342	2,345	XII
1,333	345	161	13	293	240	6	..	873	92	1	1	1,673	2,608	XIII
1,050	237	40	6	171	35	11	2	828	194	..	17	1,282	2,217	XIV
20,773	*1,546*	*335*	*15*	*358*	*182*	*208*	*110*	*19,872*	*1,239*	*77*	*94*	*22,982*	*39,576*	*6/VII*
1,669	255	6	..	1	..	17	2	1,645	253	1	..	2,141	3,386	I
5,835	596	136	1	209	171	59	8	5,431	416	16	29	6,213	10,131	II
1,416	54	60	2	73	6	2	12	1,281	34	18	13	1,746	3,257	III
723	28	2	..	..	..	7	2	714	26	1	1	739	1,398	IV
1,562	65	45	1	6	1	28	4	1,483	59	7	15	1,816	3,234	V
1,980	43	64	2	22	..	15	2	1,879	39	3	11	2,215	4,232	VI
1,428	34	1	..	3	..	18	2	1,406	32	1	10	1,697	3,069	VII
706	40	..	..	..	..	10	2	696	38	..	..	971	1,615	VIII
2,492	196	..	..	..	..	5	5	2,487	191	21	6	2,912	5,051	IX
2,962	235	21	9	44	4	47	71	2,850	151	9	9	2,532	4,203	X

TALUKA
MALIYA

Location Code No.	Name of Village/ Urban Agglomeration/ Town/ Ward	Area of Village In hectares & of Town/ Ward in Km.2	No. of Occupied Residential Houses	No. of Households	Total Population (including Institutional and Houseless Population)			Scheduled Castes		Scheduled Tribes		Literates	
					P	M	F	M	F	M	F	M	F
1	2	3	4	5	6	7	8	9	10	11	12	13	14
5	MALIYA TALUKA	Km.2	16,734	110,966		54,280		4,132		101		12,747	
	Total	539.7 Hectares (53,968.63)	16,783		56,686			4,458		111		27,320	
	Rural	*Km.2*	*15,089*	*100,963*		*49,462*		*3,897*		*97*		*10,528*	
		510.7 Hectares (51,064.97)	*15,112*		*51,501*			*4,202*		*108*		*23,954*	
	Urban	*Km.2*	*1,645*	*10,003*		*4,818*		*235*		*4*		*2,219*	
		29.0	*1,671*		*5,185*			*256*		*3*		*3,366*	
	RURAL AREAS												
1	Pikhor	926.64	261	261	1,631	860	771	106	94	..	..	497	258
2	Panidhra	795,95	210	211	1,522	781	741	83	83	—	..	440	176
3	Gangecha	616.37	190	190	1,259	657	602	47	37	—	—	400	233
4	Avaniya	1,005.85	320	320	2,117	1,096	1,021	151	132	..	..	565	315
5	Bhankharvad	525.55	105	105	630	324	306	6	9	..	..	77	41
6	Matarvaniya	1,126.41	284	284	1,762	907	855	14	9	9	7	556	306
7	Tarsingda	656.00	170	170	1,123	560	563	16	20	..	—	338	216
8	Bodi	384.09	119	119	841	427	414	1	2	..	..	262	170
9	Ambalgadh	845.63	196	196	1,137	588	549	11	9	.	..	312	153
10	Jalondar	1,611.63	229	229	1,490	757	733	55	38	72	70	357	132
11	Amrapur Gir	1,770.27	461	461	3,153	1,589	1,564	159	155	9	5	859	492
12	Virdi	1,119,43	297	297	1,906	949	957	141	120	..	..	477	172
13	Vadala	836.19	217	217	1,353	679	674	39	40	..	..	277	77
14	Galodar	1,196.48	345	345	2,392	1,193	1,199	96	96	1	4	533	250
15	Kerala	377.20	133	133	1,035	551	484	21	18	..	..	241	73
16	Akala	657.97	103	103	824	436	388	53	40	..	..	125	32
17	Kalimbhda	828.54	169	169	1,192	599	593	65	63	..	..	85	6
18	Dudhala	382.45	158	158	1,077	545	532	34	26	1	..	294	134
19	Dharampur	746.06	137	137	1,099	566	533	27	19	..	—	250	69
20	Katrasa	815.17	192	192	1,268	612	656	11	13	..	..	271	86
21	Devgam	780.26	106	106	748	386	362	17	10	..	..	157	63
22	Ladudi Gir	993,59	294	294	1,883	956	927	15	15	5	4	376	103
23	Babra	1,905.16	268	268	1,850	946	904	48	44	..	..	401	163
24	Vandarvad	945.37	185	185	1,271	672	599	69	51	—	..	296	93
25	Sarkadiya	370.01	129	129	834	429	405	20	14	..	..	186	74
26	Itali	631.04	73	73	472	260	212	21	22	..	..	80	29
27	Vadiya	559.91	151	151	1,145	591	554	44	41	..	..	204	32
28	Janadi	280.59	86	86	559	288	271	12	6	..	..	154	43
29	Ghunghati	432.51	102	102	640	319	321	7	7	..	..	74	5
30	Ambecha	467.92	124	124	798	390	408	84	80	..	—	159	58
31	Bhanduri	1,770.50	586	586	3,699	1,904	1,795	213	192	..	..	1,095	561
32	Gotana	679.92	117	117	883	466	417	142	142	..	..	135	24
33	Budhecha	1,037.28	170	170	1,264	628	636	39	29	..	..	230	86
34	Langodra	529.01	88	88	818	406	412	1	1	—	..	115	17
35	Kukasvada	1,338.68	559	559	4,378	2,190	2,188	281	274	..	—	780	339

PRIMARY CENSUS ABSTRACT

MAIN WORKERS														
Total Main Workers (I-IX)		Cultivators (I)		Agricultural Labourers (II)		Household Industry-Manufacturing, Processing, Servicing and Repairs [V(a)]		Other Workers [III, IV, V(b) & VI to IX]		Marginal Workers		Non-Workers		Location Code No.
M	F	M	F	M	F	M	F	M	F	M	F	M	F	
15	16	17	18	19	20	21	22	23	25	26	27	28	29	30
														5
28,511	54,54	16,574	2,892	5,738	2,189	648	35	5,551	338	764	6,697	27,411	42,129	
25,961	*5,271*	*15,865*	*2,883*	*5,370*	*2,104*	*613*	*34*	*4,113*	*250*	*738*	*6,350*	*24,802*	*37,841*	
2,550	*183*	*709*	*9*	*368*	*85*	*35*	*1*	*1,438*	*88*	*26*	*347*	*2,609*	*4,288*	
457	189	296	129	86	52	26	8	49	...	2	2	401	580	1
386	..	303	..	58	...	2	..	23	..	..	48	395	693	2
291	12	217	...	40	10	4	...	30	2	3	13	363	577	3
497	102	326	73	112	26	40	..	19	3	...	..	599	919	4
171	14	148	4	20	10	...	..	3	..	...	..	153	292	5
471	65	309	37	84	20	4	...	74	8	98	352	338	438	6
271	11	198	6	30	3	4	1	39	1	2	97	287	455	7
209	4	181	3	7	..	8	..	13	1	70	251	148	159	8
309	57	247	50	37	7	2	..	23	..	1	152	278	340	9
421	108	347	88	45	19	6	...	23	1	4	235	332	390	10
845	122	440	82	200	32	47	..	158	8	40	314	704	1,128	11
537	239	304	122	162	114	16	...	55	3	1	129	411	589	12
318	122	214	91	80	31	14	...	10	..	..	..	361	552	13
581	120	392	86	135	33	10	...	44	1	1	32	611	1,047	14
280	119	205	90	51	29	11	..	13	..	12	116	259	249	15
223	103	144	63	59	40	8	..	12	..	1	62	212	223	16
235	32	176	27	38	5	1	..	20	..	62	13	302	548	17
277	44	190	17	45	25	18	..	24	2	1	55	267	433	18
317	27	227	23	61	4	9	...	20	...	..	1	249	505	19
349	12	261	..	64	12	1	..	23	..	11	279	252	365	20
224	80	160	63	43	17	2	..	19	..	...	99	162	183	21
491	50	340	8	81	40	16	1	54	1	29	152	436	725	22
463	361	330	282	75	76	25	1	33	2	..	34	483	509	23
362	8	254	4	66	4	10	..	32	..	59	267	251	324	24
180	15	124	9	44	6	5	...	7	..	...	..	249	390	25
120	4	85	1	34	3	1	..	..	...	..	..	140	208	26
285	69	206	47	61	22	5	...	13	..	7	94	299	391	27
158	1	133	..	12	1	..	..	13	..	..	..	130	270	28
146	61	124	56	14	5	...	..	8	..	7	89	166	171	29
184	16	123	1	51	15	2	..	8	...	8	84	198	308	30
866	87	445	29	248	50	16	..	157	8	46	275	992	1,433	31
203	82	141	46	53	35	..	..	9	1	1	24	262	311	32
332	107	250	94	57	13	8	...	17	..	9	27	287	502	33
192	4	169	4	7	..	7	..	9	..	...	10	214	398	34
1,077	64	692	27	203	32	25	2	157	3	36	435	1,077	1,689	35

Location Code No.	Name of Village/ Urban Agglomeration/ Town/ Ward	Area of Village in hectares & of Town/ Ward in Km.2	No. of Occupied Residential Houses	No. of Households	Total Population (including Institutional and Houseless Population)			Scheduled Castes		Scheduled Tribes		Literates	
					P	M	F	M	F	M	F	M	F
1	2	3	4	5	6	7	8	9	10	11	12	13	14
36	Ghumli	759.58	97	97	752	403	349	26	18	..	..	196	47
37	Khera	1,056.43	257	257	1,554	767	787	46	42	..	..	336	95
38	Jhadka	199.86	76	76	493	251	242	..	..	..	..	111	4
39	Dhanej Nani	257.00	78	78	548	272	276	..	..	..	..	125	32
40	Dhanej Moti	551.82	187	196	1,262	649	613	69	56	..	..	302	113
41	Kadaya	1,453.35	310	310	1,891	953	938	137	136	6	5	582	313
42	Pankuva	528.14	108	108	705	378	327	15	19	..	..	131	29
43	Chuldi	1,469.67	157	157	1,141	594	547	103	87	..	..	293	130
44	Jangar	768.36	146	146	1,040	521	519	33	24	..	..	270	117
45	Dhrabavad	595.12	125	125	892	428	464	66	61	..	..	223	94
46	Akala Gir	602.40	89	89	718	359	359	33	31	..	..	233	130
47	Lachhadi	486.46	85	85	640	329	311	87	77	..	..	156	42
48	Pipalva	249.25	53	53	418	198	220	9	7	..	..	100	47
49	Patla	357.13	97	97	731	352	379	40	44	..	..	179	70
50	Khorasa Gir	2,258.76	761	769	5,138	2,660	2,478	146	127	..	..	1,637	1,007
51	Samdhiyala	480.64	164	164	1,023	524	499	165	174	..	..	194	28
52	Gadu	614.26	552	555	3,483	1,803	1,680	121	98	..	..	1,007	544
53	Kanek	666.48	107	107	1,006	514	492	47	43	..	..	296	110
54	Khanbhaliya	403.74	190	190	1,423	740	683	21	20	..	..	190	50
55	Jhunjharpur	450.98	176	176	1,192	626	566	53	43	..	..	211	40
56	Chorvad	2,153.93	2,688	2,688	16,212	8,269	7,943	515	500	4	2	3,482	1,534
57	Visanvel	1,139.14	420	420	2,486	1,294	1,192	15	17	..	..	491	132
58	Sukhpur	708.15	114	114	842	431	411	11	22	1	..	226	104
59	Januda	527.91	145	145	967	503	464	17	25	..	..	230	56
60	Shantipura	592.26	148	148	1,160	589	571	3	2	..	..	250	48
61	Barula	795.54	174	176	1,389	682	707	99	88	..	..	372	234
62	Danderi	503.60	78	78	587	299	288	59	46	..	..	159	64
63	Achhidra	489.38	173	173	1,217	606	611	117	139	..	..	314	233
	URBAN AREAS	Km.2											
6/VIII	MALIYA VP	29.04	1,645	1,671	10,003	5,185	4,818	256	235	3	4	3,366	2,219
	Ward No.	N.A.	350	350	1,924	986	938	5	3	3	4	643	303
	II	N.A.	241	241	1,509	772	737	44	45	..	..	643	510
	III	N.A.	270	270	1,720	862	858	12	5	..	..	647	627
	IV	N.A.	286	287	1,749	937	812	21	15	..	..	701	442
	V	N.A.	291	301	1,876	1,002	874	146	143	..	..	539	251
	VI	N.A.	207	222	1,225	626	599	28	24	..	..	193	86

PRIMAR CENSUS ABSTRACT

MAIN WORKERS														
Total Main Workers (I-IX)		Cultivators (I)		Agricultural Labourers (II)		Household Industry–Manufacturing, Processing, Servicing and Repairs [V(a)]		Other Workers [III, IV, V(b) & VI to IX]		Marginal Workers		Non-Workers		Location Code No.
M	F	M	F	M	F	M	F	M	F	M	F	M	F	
15	16	17	18	19	20	21	22	23	24	25	26	27	28	1
208	132	175	123	22	9	2	..	9	..	..	..	195	217	36
399	153	282	119	78	33	3	..	36	1	18	32	350	602	37
135	1	68	..	34	1	..	..	33	..	..	80	116	161	38
136	6	112	4	16	2	3	..	5	..	2	116	134	154	39
330	54	207	43	96	10	5	..	22	1	4	178	315	381	40
454	41	269	12	119	27	18	..	48	2	12	222	487	675	41
189	..	158	..	19	..	..	..	12	..	16	137	173	190	42
223	10	166	2	11	8	15	..	31	..	53	199	318	338	43
305	7	227	6	34	1	21	..	23	..	..	173	216	339	44
251	8	188	7	32	1	11	..	20	..	..	204	177	252	45
194	38	142	..	29	38	..	..	23	..	..	..	165	321	46
177	..	132	..	36	..	3	..	6	..	2	193	150	118	47
111	61	91	57	15	4	2	..	3	..	1	..	86	159	48
165	52	103	37	53	13	1	2	8	..	..	..	187	327	49
1,305	347	746	233	239	96	66	6	254	12	20	189	1,335	1,942	50
275	149	166	65	85	83	1	..	23	1	4	101	245	249	51
843	155	173	28	214	94	8	1	448	32	..	2	960	1,523	52
304	3	231	1	45	2	1	..	27	..	1	1	209	488	53
434	19	349	11	68	8	7	..	10	..	8	164	298	500	54
361	95	163	8	174	86	7	..	17	1	..	4	265	467	55
4,168	877	1,407	148	1,084	570	43	8	1,634	151	50	193	4,051	6,873	56
728	221	481	121	165	96	11	3	71	1	..	5	566	966	57
231	..	172	..	23	..	..	..	36	..	14	139	186	272	58
264	72	206	44	46	28	..	..	12	..	2	104	237	288	59
289	20	262	16	11	4	2	..	14	..	20	173	280	378	60
301	111	205	79	55	30	1	..	40	2	..	..	381	596	61
162	19	112	12	35	7	12	..	3	..	..	..	137	269	62
291	109	171	45	69	62	17	1	34	1	..	..	315	502	63
2,550	183	709	9	368	85	35	1	1,438	88	26	347	2,609	4,288	6/VII I
491	36	138	4	74	27	1	..	278	5	..	1	495	901	I
360	13	13	..	18	..	2	..	327	13	2	1	410	723	II
408	40	75	2	20	12	5	..	308	26	3	28	451	790	III
481	12	176	..	33	3	5	..	267	9	1	27	455	773	IV
464	56	155	3	112	29	15	..	182	24	6	110	532	708	V
346	26	152	..	111	14	7	1	76	11	14	180	266	393	VI

TALUKA
MANGROL

Location Code No.	Name of Village/ Urban Agglomeration/ Town/ Ward	Area of Village in hectares & of Town/ Ward in Km.²	No. of Occupied Residential Houses	No. of Households	Total Population (including Institutional and Houseless Population) P	M	F	Scheduled Castes M	F	Scheduled Tribes M	F	Literates M	F
1	2	3	4	5	6	7	8	9	10	11	12	13	14
6	**MANGROL TALUKA**												
	Total	**Km.² 572.6 Hectares (57,256.30)**	**21,369**	**21,502**	**143,474**	**73,237**	**70,237**	**7,490**	**7,112**	**95**	**78**	**33,645**	**13,737**
	Rural	*Km.² 544.1 Hectares (54,407.21)*	*15,688*	*15,813*	*105,474*	*53,960*	*51,514*	*6,226*	*5,993*	*90*	*72*	*23,846*	*9,074*
	Urban	*Km.² 28.5*	*5,681*	*5,689*	*38,000*	*19,277*	*18,723*	*1,264*	*1,119*	*5*	*6*	*9,799*	*4,663*
	RURAL AREAS												
1	Bagasra Ghed	2,945.61	598	598	3,507	1,778	1,729	279	251	..	..	690	220
2	Hantarpur	763.04	98	98	509	308	282	..	..	..	..	101	21
3	Bhathrot	1,135.85	220	220	1,432	749	683	66	51	..	..	201	29
4	Miti	2,540.72	402	402	2,478	1,278	1,200	175	163	..	..	485	188
5	Fulrama	940.96	228	228	1,482	751	731	48	46	..	..	384	173
6	Langad	856.84	153	153	1,004	518	486	62	50	..	..	208	59
7	Osa Ghed	1,589.94	382	382	2,217	1,142	1,075	66	56	..	..	363	114
8	Ghodadar	1,616.06	312	312	1,800	912	888	80	76	..	..	368	98
9	Sharma	840.76	289	289	1,843	938	905	103	101	..	..	516	210
10	Samarda	916.58	280	280	1,774	893	881	54	58	..	..	342	79
11	Sandha	1,707.85	311	311	1,849	925	924	78	70	..	..	419	174
12	Thali	708.15	154	154	1,017	502	515	29	25	—	—	196	47
13	Sarsali	706.32	182	182	1,248	644	604	88	66	..	..	252	92
14	Virol	589.37	151	151	1,150	586	564	100	90	..	..	227	53
15	Mekhadi	1,648.33	494	494	3,302	1,648	1,654	242	259	..	..	598	253
16	Antroli	921.24	376	466	2,920	1,512	1,408	181	172	10	12	428	169
17	Ajak	940.91	243	243	1,634	818	816	133	143	..	—	361	142
18	Vadla	269.52	120	120	834	412	422	45	40	..	..	164	25
19	Bamanvada	506.50	269	269	1,682	873	809	118	127	..	..	394	154
20	Chankhva	252.17	176	176	1,291	652	639	48	53	..	..	366	141
21	Kalej	1,017.45	392	393	2,536	1,300	1,236	229	224	..	—	583	229
22	Kankana	483.55	89	89	616	306	310	32	26	..	..	95	28
23	Divrana	1,343.99	310	310	2,062	1,058	1,004	57	52	..	..	661	388
24	Darsali	1,201.63	203	203	1,414	724	690	30	27	..	..	312	200
25	Nagichana	1,100.44	379	379	2,410	1,239	1,171	62	79	—	..	646	259
26	Farangta	320.51	139	139	1,098	538	560	40	34	..	..	206	80
27	Zariyavada	599.98	296	297	1,823	947	876	162	139	..	—	506	153
28	Divasa	698.18	344	346	2,455	1,247	1,208	274	274	6	3	498	170
29	Sangavada	620.97	145	145	1,105	576	529	34	29	..	..	267	99
30	Shil	1,053.16	714	714	4,674	2,377	2,297	180	177	..	..	1,220	561
31	Talodra	433.65	184	184	1,276	654	622	78	73	..	..	301	120
32	Nandarkhi	417.13	222	222	1,456	760	696	116	117	..	..	338	59
33	Chandvana	1,023.06	318	319	2,299	1,179	1,120	76	85	..	..	482	227
34	Chingariya	336.89	87	87	558	295	263	..	..	—	..	108	36
35	Karamdi	528.73	76	76	487	234	253	44	30	..	..	90	38

MAIN WORKERS														
Total Main Workers (I–IX)		Cultivators (I)		Agricultural Labourers (II)		Household Industry–Manufacturing, Processing, Servicing and Repairs [V (a)]		Other Workers [III, IV, V (b) & VI to IX]		Marginal Workers		Non-Workers		Location Code No.
M	F	M	F	M	F	M	F	M	F	M	F	M	F	
15	16	17	18	19	20	21	22	23	24	25	26	27	28	1
														6
34,380	6,269	18,086	2,476	6,801	2,936	1,180	114	8,313	743	635	5,932	38,222	58,036	
26,030	*5 159*	*16,209*	*2 ,351*	*5,656*	*2,542*	*977*	*45*	*3,188*	*221*	*510*	*5,192*	*27,420*	*41,163*	
8,350	*1,110*	*1,877*	*125*	*1,145*	*394*	*203*	*69*	*5,125*	*522*	*125*	*740*	*10,802*	*16,873*	
938	338	487	140	256	173	46	7	149	18	40	381	800	1,010	1
141	8	122	..	13	8	2	..	4	..	3	23	164	251	2
359	117	252	26	68	91	5	..	34	..	..	..	390	566	3
673	44	482	10	120	34	4	..	67	..	3	47	602	1,109	4
340	67	263	44	48	22	7	..	22	1	..	7	411	657	5
246	55	193	20	43	35	..	..	10	..	..	3	272	428	6
620	24	502	16	75	7	9	..	34	1	2	2	520	1,049	7
504	39	340	9	106	25	21	3	37	2	51	261	357	588	8
487	26	297	4	112	18	24	2	54	2	..	31	451	848	9
487	10	296	7	166	3	14	..	11	..	..	58	406	813	10
458	12	347	4	50	8	4	..	57	..	1	133	465	779	11
260	2	183	2	56	..	7	..	14	..	5	54	237	459	12
293	58	201	18	60	40	5	..	27	..	1	136	350	410	13
261	117	209	85	39	32	..	..	13	..	..	..	325	447	14
794	73	474	6	234	63	14	1	72	3	7	128	847	1,453	15
834	266	493	33	275	228	24	2	42	3	2	35	676	1,107	16
385	100	219	8	120	90	4	..	42	2	1	81	432	635	17
217	9	127	5	59	4	..	..	31	..	3	149	192	264	18
395	57	223	15	88	41	28	1	56	..	12	125	466	627	19
273	109	157	71	73	36	5	..	38	2	..	1	379	529	20
580	17	306	7	164	8	26	..	84	2	21	396	699	823	21
146	117	113	71	30	46	2	..	1	..	..	..	160	193	22
477	3	328	..	77	1	20	..	52	2	39	282	542	719	23
345	8	280	5	33	2	8	..	24	1	3	175	376	507	24
598	13	416	5	71	4	33	..	78	4	12	367	629	791	25
251	167	178	145	39	20	7	1	27	1	..	..	287	393	26
418	30	252	16	74	9	24	2	68	3	6	181	523	665	27
557	45	305	6	70	32	122	2	60	5	21	82	669	1,081	28
271	9	198	..	61	9	5	..	7	..	9	45	296	475	29
1,098	104	426	13	220	65	85	4	367	22	6	22	1,273	2,171	30
320	23	183	..	96	23	18	..	23	..	..	2	334	597	31
367	31	170	6	134	21	3	4	60	..	1	6	392	659	32
552	155	367	107	112	40	29	6	44	2	..	45	627	920	33
135	45	100	23	24	22	6	..	5	..	..	..	160	218	34
135	2	117	..	3	2	2	..	13	..	..	..	99	251	35

Location Code No.	Name of Village/ Urban Agglomeration/ Town/ Ward	Area of Village in hectares & of Town/ Ward in Km.2	No. of Occupied Residential Houses	No. of Households	Total Population (including Institutional and Houseless Population)			Scheduled Castes		Scheduled Tribes		Literates	
					P	M	F	M	F	M	F	M	F
1	2	3	4	5	6	7	8	9	10	11	12	13	14
36	Gorej	1,067.29	247	247	1,695	895	800	190	186	..	..	452	147
37	Menanj	660.49	167	167	1,060	542	518	47	56	..	..	268	86
38	Kankasa	813.39	251	251	1,635	826	809	92	80	..	..	375	140
39	Lohej	728.90	488	488	3,214	1,630	1,584	137	145	..	..	801	273
40	Rahij	825.63	319	319	2,248	1,097	1,151	50	60	..	..	570	208
41	Mankhetra	767.04	216	216	1,615	825	790	278	253	..	..	465	213
42	Roodalpur	500.43	195	195	1,424	750	674	172	159	..	..	264	60
43	Sultanpur	939.54	184	184	1,359	681	678	111	106	..	..	287	128
44	Bhatgam	413.79	104	104	671	356	315	77	80	..	..	182	49
45	Virpur	312.72	79	79	578	307	271	44	39	..	..	124	39
46	Sakrana	378.17	92	94	630	325	305	29	20	..	..	164	86
47	Juthal	1,938.23	778	802	5,291	2,755	2,536	287	280	74	57	1,611	891
48	Lathodra	1,296.47	305	305	1,863	928	935	114	102	..	..	420	179
49	Jamvali	297.66	156	156	1,131	574	557	32	29	..	..	284	169
50	Seriyakhan	961.44	231	231	1,695	829	866	54	57	..	..	436	241
51	Lambora	473.25	58	62	387	175	212	15	9	..	..	72	33
52	Dhelana	958.51	212	212	1,567	809	758	204	177	..	..	348	112
53	Maktupur	776.22	400	400	2,585	1,333	1,252	140	140	..	..	550	164
54	Shapur	375.27	386	386	2,619	1,547	1,072	152	145	..	..	929	218
55	Kotda Nava	321.60	48	48	316	163	153	13	11	..	..	75	17
56	Kotda Juna	415.25	70	70	545	273	272	62	67	..	..	91	31
57	Shaikhpur	366.11	80	80	663	344	319	..	..	..	..	92	11
58	Shepa	1,176.40	182	182	1,278	661	617	109	126	..	..	304	96
59	Husenabad	595.63	218	218	1,548	796	752	101	80	..	..	250	55
60	Sheriyaj	972.12	402	402	3,100	1,580	1,520	59	54	..	..	539	147
61	Arena	514.60	289	289	2,232	1,082	1,150	144	153	..	..	418	181
62	Khodada	906.26	135	135	913	459	454	104	116	..	..	60	4
63	Chotilividi	421.10	60	60	289	145	144	..	..	..	..	39	8
	URBAN AREAS												
	Mangrol UA	N.A.	**5,681**	**5,689**	**38,000**	**19,277**	**18,723**	**1,264**	**1,119**	**5**	**6**	**9,799**	**4,663**
		Km.2											
6/IX(i)	*Mangrol M*	*28.49*	*5,559*	*5,567*	*36,992*	*18,771*	*18,221*	*1,259*	*1,118*	*5*	*6*	*9,654*	*4,654*
	Ward No. I	N.A.	1,727	1,732	10,371	5,400	4,971	159	125	5	6	3,781	2,353
	II	N.A.	1,791	1,791	12,056	6,121	5,935	1,094	990	..	..	3,172	1,568
	III	N.A.	650	652	4,067	2,053	2,014	..	..	..	..	722	191
	IV	N.A.	1,110	1,111	7,868	3,859	4,009	...	...	..	..	1,657	529
	V	N.A.	281	281	2,630	1,338	1,292	6	3	..	..	322	13
(ii)	*Mangrol OG*	N.A.	*122*	*122*	*1,008*	*506*	*502*	*5*	*1*	..	..	*145*	*9*
		Hectares											
	Mangrol Village	*647.66											

* This area has been included in the rural area of the Taluka.

PRIMARY CENSUS ABSTRACT

MAIN WORKERS														
Total Main Workers (I–IX)		Cultivators (I)		Agricultural Labourers (II)		Household Industry–Manufacturing, Processing, Servicing and Repairs [V(a)]		Other Workers [III,IV, V (b) & VI to IX]		Marginal Workers		Non-Workers		Location Code No.
M	F	M	F	M	F	M	F	M	F	M	F	M	F	
15	16	17	18	19	20	21	22	23	24	25	26	27	28	1
461	160	252	66	140	93	26	..	43	1	..	1	434	639	36
243	70	166	38	47	32	5	..	25	..	..	2	299	446	37
391	40	257	1	86	39	14	..	34	..	39	113	396	656	38
766	25	448	1	149	18	28	1	141	5	31	168	833	1,391	39
548	153	368	114	107	37	25	..	48	2	2	11	547	987	40
377	106	222	8	115	97	6	..	34	1	2	143	446	541	41
336	53	234	..	85	53	3	..	14	...	..	...	414	621	42
376	36	294	17	43	19	13	..	26	..	1	236	304	406	43
175	13	126	..	33	13	9	..	7	..	..	..	181	302	44
157	45	107	35	40	10	3	..	7	..	...	..	150	226	45
174	136	136	105	25	31	4	..	9	..	..	..	151	169	46
1,348	382	622	85	327	232	89	5	310	60	46	212	1,361	1,942	47
461	24	305	8	99	13	10	..	47	3	15	201	452	710	48
290	129	225	93	41	36	10	..	14	..	..	..	284	428	49
409	95	305	64	48	30	11	..	45	1	27	88	393	683	50
113	99	81	83	15	16	8	..	9	..	...	5	62	108	51
398	165	301	129	58	36	22	..	17	..	15	127	396	466	52
575	80	238	5	256	73	19	1	62	1	4	25	754	1,147	53
548	60	194	5	156	40	12	..	186	15	19	90	980	922	54
83	46	58	3	25	43	...	..	..	..	..	..	80	107	55
129	117	102	85	24	32	..	..	3	..	..	..	144	155	56
131	34	93	21	27	13	..	..	11	..	43	107	170	178	57
355	214	252	157	72	56	9	..	22	1	2	12	304	391	58
357	183	256	165	72	18	10	..	19	...	14	68	425	501	59
689	145	295	40	123	52	5	..	266	53	1	53	890	1,322	60
527	149	367	76	89	68	23	3	48	2	..	207	555	794	61
305	70	230	7	70	63	..	..	5	..	..	60	154	324	62
93	30	69	13	15	17	..	..	9	..	..	5	52	109	63
8,350	**1,110**	**1,877**	**125**	**1,145**	**394**	**203**	**69**	**5,125**	**522**	**125**	**740**	**10,802**	**16,873**	
8,141	*1,107*	*1,728*	*123*	*1,123*	*394*	*195*	*68*	*5,095*	*522*	*123*	*634*	*10,507*	*16,480*	6/IX(i)
2,223	230	106	17	71	17	117	49	1,929	147	34	38	3,143	4,703	I
2,644	319	495	26	572	162	51	10	1,526	121	33	111	3,444	5,505	II
965	217	..	..	..	..	..	4	965	213	1	2	1,087	1,795	III
1,717	341	552	80	468	215	27	5	670	41	23	41	2,119	3,627	IV
592	..	575	..	12	..	..	...	5	..	32	442	714	850	V
209	*3*	*149*	*2*	*22*	..	*8*	*1*	*30*	..	*2*	*106*	*295*	*393*	(ii)

TALUKA
KESHOD

TALUKA : KESHOD

URBAN / VILLAGE

Location Code No.	Name of Village/ Urban Agglomeration/ Town/ Ward	Area of Village in hectares & of Town/ Ward in Km.2	No. of Occupied Residential Houses	No. of Households	Total Population (including Institutional and Houseless Population)			Scheduled Castes		Scheduled Tribes		Literates	
					P	M	F	M	F	M	F	M	F
1	2	3	4	5	6	7	8	9	10	11	12	13	14
7 KESHOD TALUKA													
	Total	**Km.2 556.6 Hectares (55,661.48)**	**20,996**	**21,123**	**136,677**	**70,395**	**66,282**	**7,062**	**6,684**	**7**	**8**	**40,609**	**23,298**
	Rural	*Km.2 514.7 Hectares (51,474.46)*	*15,938*	*16,023*	*104,641*	*53,583*	*51,058*	*6,075*	*5,879*	*3*	*4*	*29,172*	*15,745*
	Urban	*Km.2 41,9*	*5,058*	*5,100*	*32,036*	*16,812*	*15,224*	*987*	*805*	*4*	*4*	*11,437*	*7,553*
RURAL AREAS													
1	Indrana	354.00	146	147	951	506	445	80	70	..	..	285	137
2	Balagam	2,289.65	961	961	5,635	2,809	2,826	166	178	..	..	1,480	855
3	Sarod	615.78	193	193	1,185	601	584	102	120	..	..	278	131
4	Bamnasa	1,800.13	799	830	5,426	2,790	2,636	209	215	..	..	1,307	630
5	Madhda	478.87	116	116	734	387	347	77	70	..	..	126	23
6	Muliyasa	527.15	111	111	982	496	486	26	29	..	..	163	31
7	Jonpur	955.26	151	151	1,032	519	513	65	59	..	..	273	146
8	Pasvaliya	227.98	56	56	447	223	224	97	85	..	..	127	60
9	Mangalpur	507.82	148	158	1,272	660	612	135	126	..	..	234	91
10	Manekwada	1,103.65	331	331	2,385	1,185	1,200	124	151	..	..	490	186
11	Dervan	608.56	150	150	1,000	500	500	72	70	..	..	257	102
12	Magharwada	802.67	206	306	1,409	730	679	159	166	..	..	385	157
13	Agatrai	1,804.29	707	708	4,684	2,378	2,306	272	278	..	..	1,571	976
14	Handla	903.64	227	229	1,606	847	759	81	67	..	..	473	249
15	Chandigadh	603.92	185	185	1,277	656	621	64	56	..	..	415	196
16	Padodar	1,159.62	326	326	2,310	1,174	1,136	117	119	..	..	410	176
17	Akhodad	1,045.94	241	241	1,525	784	741	146	142	..	..	299	90
18	Panchala	970.26	218	218	1,388	711	677	82	85	..	..	215	100
19	Sutrej	644.19	170	170	1,208	605	603	146	142	..	..	310	122
20	Khirsara	1,290.45	421	421	2,861	1,442	1,419	179	175	..	..	763	462
21	Khamidana	1,644.44	349	349	2,359	1,231	1,128	192	184	..	..	644	279
22	Isra	817.35	174	174	1,176	604	572	68	71	..	..	293	133
23	Pipli	938.18	350	350	2,329	1,164	1,165	190	170	..	..	670	456
24	Movana	1,016.39	335	335	2,213	1,162	1,051	189	179	..	..	708	416
25	Badodar	1,069.25	360	360	2,295	1,141	1,154	260	246	..	..	626	340
26	Fagli	723.76	221	221	1,559	790	769	142	131	..	..	391	201
27	Chitri	328.85	74	74	557	278	279	17	22	..	..	119	51
28	Sangarsola	427.27	83	88	530	267	263	28	32	..	..	118	58
29	Nonjhan Vav	898.01	180	180	1,247	635	612	55	53	..	..	230	66
30	Dhrabavad	645.88	117	117	799	422	377	116	99	..	..	210	81
31	Ghansari Nani	601.53	196	196	1,521	764	757	139	164	..	..	378	145
32	Titodi	407.13	126	126	776	414	362	155	114	..	..	275	137
33	Nunarda	699.80	214	214	1,348	692	656	74	77	..	..	285	76
34	Ghansari Moti	1,626.49	388	388	2,625	1,310	1,315	70	67	..	..	730	457
35	Raningpara	494.78	152	152	899	450	449	92	96	3	4	170	76

PRIMARY CENSUS ABSTRACT

MAIN WORKERS														
Total Main Workers (I-IX)		Cultivators (I)		Agricultural Labourers (II)		Household Industry-Manufacturing, Processing, Servicing and Repairs [V(a)]		Other Workers [III, IV, V(b) & VI to IX]		Marginal Workers		Non-Workers		Location Code No.
M	F	M	F	M	F	M	F	M	F	M	F	M	F	
15	16	17	18	19	20	21	22	23	24	25	26	27	28	1
														7
33,756	5,043	17,542	1,863	6,144	2,545	1,085	52	8,985	583	770	5,074	35,869	56,165	
26,152	*4,355*	*16,603*	*1,784*	*5,384*	*2,377*	*847*	*24*	*3,318*	*170*	*758*	*5,047*	*26,673*	*41,656*	
7,604	*688*	*939*	*79*	*760*	*168*	*238*	*28*	*5,667*	*413*	*12*	*27*	*9,196*	*14,509*	
228	45	132	35	64	10	8	..	24	..	6	178	272	222	1
1,340	145	805	29	215	92	37	1	283	23	36	211	1,433	2,470	2
333	259	235	161	79	98	7	..	12	—	..	..	268	325	3
1,273	80	642	11	411	64	56	..	164	5	50	247	1,467	2,309	4
184	19	121	1	42	18	13	..	8	..	..	1	203	327	5
159	2	144	1	7	1	1	..	7	..	102	166	235	318	6
277	6	204	..	44	5	11	..	18	1	..	54	242	453	7
108	38	67	10	39	28	..	..	2	..	..	..	115	186	8
308	130	137	7	107	121	18	..	46	2	..	..	352	482	9
640	176	376	84	151	92	6	..	107	..	1	1	544	1,023	10
265	10	215	7	5	3	10	..	35	..	24	168	211	322	11
403	233	201	135	134	95	16	..	52	3	..	..	327	446	12
1,119	77	556	10	233	49	58	..	272	18	101	310	1,158	1,919	13
386	15	268	..	78	15	14	..	26	..	..	..	461	744	14
353	55	192	3	120	49	14	..	27	3	..	..	303	566	15
587	76	368	28	120	42	41	5	58	1	..	29	587	1,031	16
408	9	355	..	25	7	18	..	10	2	9	53	367	679	17
351	88	295	54	41	32	..	..	15	2	..	132	360	457	18
281	111	194	17	64	94	11	..	12	..	..	53	324	439	19
688	45	453	15	89	25	20	..	126	5	2	4	752	1,370	20
601	105	473	78	52	26	15	..	61	1	3	62	627	961	21
307	42	235	29	42	12	2	..	28	1	..	..	297	530	22
553	22	364	4	112	17	22	..	55	1	1	..	610	1,143	23
549	61	342	17	130	42	16	..	61	2	30	118	583	872	24
567	84	311	5	154	71	5	..	97	8	3	32	571	1,038	25
414	99	185	20	180	79	10	..	39	..	..	..	376	670	26
117	2	85	..	24	2	..	..	8	..	..	..	161	277	27
143	4	106	..	29	4	..	..	8	..	..	83	124	176	28
308	29	174	9	108	20	7	..	19	..	15	197	312	386	29
216	67	135	25	62	40	..	..	19	2	8	84	198	226	30
398	214	320	190	12	24	28	..	38	..	..	68	366	475	31
192	26	136	10	35	15	3	..	18	1	5	136	217	200	32
331	13	265	8	32	4	8	..	26	1	7	2	354	641	33
684	6	510	1	77	2	14	..	83	3	38	566	588	743	34
238	80	118	13	101	66	2	..	17	1	..	151	212	218	35

Location Code No.	Name of Village/ Urban Agglomeration/ Town/ Ward	Area of Village in hectares & of Town/ Ward in Km.2	No. of Occupied Residential Houses	No. of Households	Total Population (including Institutional and Houseless Population)			Scheduled Castes		Scheduled Tribes		Literates	
					P	M	F	M	F	M	F	M	F
1	2	3	4	5	6	7	8	9	10	11	12	13	14
36	Kaneri	1,704.68	436	437	2,778	1,430	1,348	113	114	..	..	787	491
36	Pransli	818.58	208	208	1,303	648	655	49	60	..	..	310	105
38	Ajab	3,238.08	1,223	1,226	7,110	3,629	3,481	133	103	..	..	2,391	1,548
39	Mesvan	2,194.34	843	847	5,501	2,795	2,706	269	263	..	..	1,740	1,148
40	Sondarda	1,114.53	435	435	2,807	1,476	1,331	205	191	..	..	863	553
41	Kevadra	1,659.91	622	622	3,943	2,035	1,908	203	183	..	..	1,347	855
42	Char	1,103.80	324	333	2,159	1,115	1,044	57	46	..	..	660	365
43	Simroli-Bava	499.42	159	159	1,035	548	487	41	45	..	..	309	162
44	Silodar	748.14	148	153	1,113	603	510	128	114	..	..	352	166
45	Simroli-Bhat	499.49	180	180	1,064	574	490	75	68	..	..	348	159
46	Eklera	347.19	115	115	712	369	343	93	89	..	..	179	55
47	Pankhan	811.41	270	271	1,985	1,052	933	108	84	..	..	471	109
48	Gelana	463.94	200	200	1,234	647	587	24	20	..	..	411	238
49	Revadra	315.60	116	116	719	386	333	32	23	..	..	229	117
50	Kalavani	1,096.96	268	268	1,753	919	834	91	89	..	..	585	303
51	Koyalana Lathiya	399.27	106	110	768	390	378	35	35	..	..	228	135
52	Rangpur	914.80	340	340	2,067	1,072	995	67	77	..	..	670	390
53	Shergadh	2,511.38	763	771	5,040	2,568	2,472	166	167	..	..	1,584	954
	URBAN AREAS	Km.2											
6/X	Keshod NP	41.87	5,058	5,100	32,036	16,812	15,224	987	805	4	4	11,437	7,553
	Ward No. I	N.A.	5,058	5,100	32,036	16,812	15,224	987	805	4	4	11,437	7,553

PRIMARY CENSUS ABSTRACT

MAIN WORKERS														
Total Main Workers (I–IX)		Cultivators (I)		Agricultural Labourers (II)		Household Industry–Manufacturing, Processing, Servicing and Repairs [V(a)]		Other Workers [III, IV, V(b) & VI to IX]		Marginal Workers		Non-Workers		Location Code No.
M	F	M	F	M	F	M	F	M	F	M	F	M	F	
15	16	17	18	19	20	21	22	23	24	25	26	27	28	1
698	88	506	20	102	64	17	3	73	1	141	444	591	816	36
338	93	220	25	89	66	5	2	24	..	..	6	310	556	37
1,752	473	1,118	170	287	178	71	..	276	25	4	41	1,873	2,967	38
1,384	434	859	248	298	181	45	..	182	5	20	182	1,391	2,090	39
688	133	323	9	174	118	2	1	189	5	..	..	788	1,198	40
945	172	523	34	242	127	25	..	155	11	13	179	1,077	1,557	41
557	22	395	..	64	6	14	..	84	16	..	172	558	850	42
271	5	176	1	53	4	9	..	33	..	13	102	264	380	43
299	19	215	5	49	14	18	..	17	..	..	..	304	491	44
258	13	133	7	84	1	7	4	34	1	5	59	311	418	45
183	118	91	37	85	80	3	..	4	1	7	..	179	225	46
531	23	390	8	88	11	20	4	33	..	..	9	521	901	47
337	4	235	1	52	3	22	..	28	..	.	23	310	560	48
164	28	79	1	45	24	8	3	32	..	13	82	209	223	49
459	31	272	10	116	18	27	..	44	3	1	135	459	668	50
170	9	98	..	45	8	3	..	24	1	6	27	214	342	51
516	71	344	31	108	39	18	..	46	1	90	411	466	513	52
1,293	146	907	60	185	71	42	1	159	14	4	69	1,271	2,257	53
7,604	688	939	79	760	168	238	28	5,667	413	12	27	9,196	14,509	6/X
7,604	688	939	79	760	168	238	28	5,667	413	12	27	9,196	14,509	I

TALUKA
PORBANDAR

Location Code No.	Name of Village/ Urban Agglomeration/ Town/ Ward	Area of village in hectares & of Town/ Ward in Km.2	No. of Occupied Residential Houses	No. of Households	Total Population (including Institutional and Houseless Population)			Scheduled Castes		Scheduled Tribes		Literates	
					P	M	F	M	F	M	F	M	F
1	2	3	4	5	6	7	8	9	10	11	12	13	14
8	PORBANDAR TALUKA												
	Total	**Km.2 1,133.2 Hectares (113,315.36)**	**47,003**	**47,282**	**270,972**	**137,898**	**133,074**	**9,993**	**9,876**	**362**	**330**	**81,687**	**50,622**
	Rural	*Km.2 1,103.1 Hectares (*110,305.47)*	*23,419*	*23,517*	*137,665*	*69,540*	*68,125*	*6,470*	*6,361*	*266*	*223*	*33,306*	*16,967*
	Urban	*Km.2 30.1*	*23,584*	*23,765*	*133,307*	*68,358*	*64,949*	*3,520*	*3,515*	*96*	*107*	*48,381*	*33,655*
	RURAL AREAS												
1	Bhetkadi	953.30	262	262	1,458	755	703	28	25	..	..	357	184
2	Advana	3,271.95	513	514	3,051	1,562	1,489	78	55	—	..	656	356
3	Sodhana	1,623.59	662	662	3,793	1,912	1,881	386	399	..	..	910	464
4	Bnomiyavadar	1,186.45	288	288	1,723	843	880	41	40	..	..	407	243
5	Simar	1,304.72	363	363	1,818	947	871	34	39	..	—	426	205
6	Rojhivada	1,521.66	293	293	1,682	858	824	69	69	..	..	380	165
7	Ishvariya	591.15	82	82	569	287	282	..	..	..	..	125	35
8	Paravada	921.41	220	220	1,459	756	703	82	89	10	4	326	159
9	Morana	732.41	140	140	878	442	436	36	22	..	—	205	130
10	Fatana	1,843.48	591	591	3,798	1,962	1,836	321	280	..	—	1,032	556
11	Sisli	1,096.02	259	259	1,514	765	749	27	31	6	7	377	229
12	Shingda	1,859.41	316	316	1,884	979	905	170	168	..	..	666	350
13	Ambarama	1,858.57	217	217	1,297	651	646	18	15	—	..	283	137
14	Vadala	1,726.44	274	278	1,481	800	681	98	100	—	..	407	193
15	Miyani	3,276.56	269	270	1,553	823	730	27	30	..	..	383	88
16	Bhavpara	1,113.51	224	224	1,123	557	566	14	11	..	..	238	118
17	Sakhpur	811.10	99	99	586	297	289	11	9	..	..	145	79
18	Modhvada	2,150.87	595	598	3,513	1,772	1,741	227	234	..	..	1,043	593
19	Majivana	969.05	193	193	1,194	610	584	47	52	..	..	387	248
20	Kunvadar	806.95	202	202	1,213	620	593	68	61	..	—	311	122
21	Nagka	793.39	274	274	1,659	854	805	77	71	..	..	367	153
22	Natvar Nagar	471.66	106	106	617	310	307	..	..	..	..	188	91
23	Khambhodar	1,373.75	382	382	2,012	1,045	967	64	62	—	..	580	296
24	Kindar Kheda	1,967.01	224	224	1,373	697	676	44	38	..	..	468	251
25	Keshav	1,489.74	105	105	608	302	306	31	30	..	..	152	74
26	Tukda Miyani	1,237.12	341	341	1,762	908	854	79	86	..	..	393	211
27	Visavada	2,717.57	424	426	2,279	1,130	1,149	170	191	51	46	555	300
28	Palkhada	1,573.83	195	195	1,131	575	556	52	58	..	..	343	161
29	Bharvada	2,754.11	352	355	1,749	901	848	123	141	..	—	303	140
30	Bagvadar	504.83	230	234	1,067	550	517	51	49	1	1	299	173
31	Vachhoda	339.00	101	103	608	326	282	51	38	..	—	171	89
32	Bavalvav	423.40	80	80	543	278	265	34	29	..	.	166	93
33	Si hjhar	N.A.	11	11	50	29	21	..	..	29	21	..	..
34	Khistri	350.09	146	148	749	380	369	80	76	..	..	239	126
35	Godhana	690.80	64	64	339	185	154	3	1	36	26	22	1

* Includes 1,765.34 Hectares Area of the Forest.

PRIMARY CENSUS ABSTRACT

MAIN WORKERS														
Total Main Workers (I–IX)		Cultivators (I)		Agricultural Labourers (II)		Household Industry–Manufacturing, Processing, Servicing and Repairs [V(a)]		Other Workers [III, IV, V(b) & VI to IX]		Marginal Workers		Non-Workers		Location Code No.
M	F	M	F	M	F	M	F	M	F	M	F	M	F	
15	16	17	18	19	20	21	22	23	24	25	26	27	28	1
														8
68,086	7,611	21,739	1,475	6,158	2,595	1,679	173	38,510	3,368	877	4,902	68,935	120,561	
36,332	*4,837*	*21,472*	*1,430*	*5,991*	*2,553*	*1,194*	*86*	*7,675*	*768*	*693*	*4,686*	*32,515*	*58,602*	
31,754	*2,774*	*267*	*45*	*167*	*42*	*485*	*87*	*30,835*	*2,600*	*184*	*216*	*36,420*	*61,959*	
421	17	364	11	29	6	7	..	21	—	..	259	334	427	1
804	67	527	24	99	28	15	..	163	15	9	65	749	1,357	2
1,128	245	715	7	277	235	39	..	97	3	..	55	784	1,581	3
487	29	406	22	47	5	5	—	29	2	..	174	356	677	4
526	33	344	6	124	27	20	..	38	..	5	66	416	772	5
428	111	325	62	56	49	15	..	32	..	..	258	430	455	6
132	2	107	1	21	1	2	..	2	..	11	39	144	241	7
428	24	290	15	74	9	15	..	49	..	7	181	321	498	8
263	2	211	2	42	..	..	..	10	..	..	..	179	434	9
978	72	567	18	329	47	6	..	76	7	..	..	984	1,764	10
334	1	232	..	45	..	21	..	36	1	..	4	431	744	11
451	29	211	4	140	22	28	..	72	3	..	—	528	876	12
382	2	348	..	16	2	8	—	10	..	—	..	269	644	13
461	21	342	4	46	14	26	..	47	3	1	48	338	612	14
440	108	273	..	131	108	..	..	36	..	—	..	383	622	15
334	30	262	11	37	19	..	..	35	..	1	279	222	257	16
168	6	132	1	21	5	4	..	11	..	2	24	127	259	17
838	44	531	13	129	25	52	3	126	3	..	..	934	1,697	18
289	27	173	..	65	26	3	..	48	1	..	..	321	557	19
312	77	173	1	98	76	7	..	34	..	..	..	308	516	20
475	282	282	155	133	116	15	..	45	11	..	..	379	523	21
164	..	140	..	9	..	2	..	13	..	3	106	143	201	22
557	125	354	73	92	48	31	..	80	4	12	6	476	836	23
371	12	272	3	52	6	8	—	39	3	1	1	325	663	24
151	2	129	..	19	2	..	..	3	..	..	..	151	304	25
501	51	276	21	32	8	11	—	182	22	10	119	397	684	26
658	245	420	127	124	106	1	—	113	12	..	201	472	703	27
261	26	147	2	67	23	6	..	41	1	..	..	314	530	28
565	7	389	..	124	5	7	..	45	2	..	..	336	841	29
278	18	122	1	34	13	14	..	108	4	24	116	248	383	30
173	5	121	..	36	5	6	..	10	..	..	..	153	277	31
162	2	137	—	16	2	1	..	8	..	..	..	116	263	32
24	9	..	..	4	..	..	..	20	9	..	..	5	12	33
188	4	95	..	51	4	7	..	35	..	20	51	172	314	34
140	34	86	25	21	4	..	..	33	5	..	..	45	120	35

Location Code No.	Name of Village/ Urban Agglomeration/ Town/ Ward	Area of Village in hectares & of Town/ Ward in Km.2	No. of Occupied Residential Houses	No. of Households	Total Population (including Institutional and Houseless Population)			Scheduled Castes		Scheduled Tribes		Literates	
					P	M	F	M	F	M	F	M	F
1	2	3	4	5	6	7	8	9	10	11	12	13	14
36	Katvara	697.86	159	159	988	506	482	69	61	..	—	161	53
37	Vinjhrana	452.65	229	230	1,294	640	654	161	162	—	..	296	117
38	Beran	336.68	107	107	697	342	355	5	3	..	..	85	37
39	Simani	333.25	84	84	544	268	276	3	6	..	—	169	101
40	Baradiya	877.79	59	59	325	172	153	48	43	..	..	73	31
41	Ratdi	602.79	195	195	1,000	508	492	73	66	..	..	217	72
42	Shrinagar	809.74	120	120	910	465	445	54	66	3	..	258	131
43	Kantela	939.36	137	137	854	451	403	86	78	..	..	260	78
44	Rinavada	972.78	76	76	438	221	217	..	..	..	..	64	22
45	Bakharla	2,797.63	713	713	3,985	2,039	1,946	229	248	..	—	1,116	590
46	Boricha	1,009.98	271	271	1,374	705	669	121	99	..	..	306	163
47	Pandavadar	1,141.57	156	156	1,023	511	512	57	49	—	..	230	146
48	Degam	1,305.32	362	365	2,215	1,112	1,103	160	199	..	..	528	253
49	Kuchhdi	3,254.61	357	357	2,262	1,166	1,096	98	93	..	..	564	254
50	Zavar	253.16	184	184	937	505	432	77	72	..	—	203	43
51	Bokhira	1,878.13	1,692	1,739	10,366	4,816	5,550	257	226	..	..	2,735	2,700
52	Kolikhada	796.43	221	221	1,390	707	683	50	61	—	..	296	117
53	Khapat	693.75	503	515	3,012	1,545	1,467	195	184	—	..	645	317
54	Ratanpar	1,733.26	131	131	830	433	397	—	—	..	..	273	127
55	Oddar	3,074.63	387	387	2,260	1,159	1,101	225	233	..	..	469	173
56	Tukda Gosa	1,574.36	203	204	1,315	683	632	82	79	..	..	436	172
57	Gosa	4,049.57	408	408	2,323	1,152	1,171	58	56	—	..	681	380
58	Rajpar	1,324.99	194	194	1,255	627	628	43	38	..	..	266	92
59	Keshod	1,302.85	86	86	520	263	257	1	—	..	..	163	92
60	Bhad	3,337.81	626	627	3,292	1,641	1,651	73	63	..	..	738	302
61	Erada	1,623.83	220	220	1,254	644	610	56	57	..	..	284	70
62	Devodar	975.36	245	245	1,381	692	689	9	6	..	..	285	80
63	Mitrala	982.86	257	257	1,434	718	716	20	13	—	..	335	126
64	Garej	2,626.78	627	627	3,673	1,806	1,867	90	106	—	—	999	470
65	Chikasa	1,216.24	129	129	755	381	374	—	..	—	—	243	118
66	Navibandar	82.44	82	85	528	266	262	..	..	3	..	158	29
67	Ratiya	3,196.61	397	398	2,727	1,399	1,328	156	161	56	46	586	180
68	Untada	437.17	75	75	489	266	223	44	39	..	..	90	29
69	Balej	4,170.54	700	702	4,056	2,059	1,997	195	205	..	..	823	347
70	Mocha	522.18	73	73	456	237	219	61	48	40	40	77	35
71	Kadachh	2,741.68	763	767	4,522	2,258	2,264	152	156	..	..	957	463
72	Gorsar	659.15	149	149	895	443	452	60	63	31	32	166	47
73	Mander	2,364.07	662	663	3,982	1,984	1,998	159	171	..	—	862	287
74	Chingariya	488.87	190	190	1,268	606	662	111	104	..	..	230	80
75	Pata	1,085.93	390	390	2,440	1,236	1,204	35	36	..	..	374	135
76	Madhavpur	3,460.57	1,703	1,703	10,263	5,240	5,023	456	410	—	..	2,295	1,095
	URBAN AREAS												
6/XI	Porbandar	N.A. Km.2	23,584	23,765	133,307	68,358	64,949	3,520	3,515	96	107	48,381	33,655
6/XI	Porbandar (M)	12.30	20,107	20,288	115,182	58,792	56,390	2,619	2,618	93	104	42,566	30,286
	Ward No. I	N.A.	1,689	1,689	10,884	5,522	5,362	..	—	..	..	3,573	2,050
	II	N.A.	1,134	1,134	6,742	3,395	3,347	10	8	—	..	2,494	1,862
	III	N.A.	1,361	1,361	8,981	4,412	4,569	..	..	..	..	2,674	1,589
	IV	N.A.	886	886	5,280	2,639	2,641	28	24	..	..	2,100	1,750
	V	N.A.	1,683	1,703	10,722	5,282	5,440	1,043	1,038	..	..	3,346	2,237

PRIMARY CENSUS ABSTRACT

MAIN WORKERS														
Total Main Workers (I-IX)		Cultivators (I)		Agricultural Labourers (II)		Household Industry-Manufacturing, Processing, Servicing and Repairs [V(a)]		Other Workers [III, IV, V(b) & VI to IX]		Marginal Workers		Non-Workers		Location Code No.
M	F	M	F	M	F	M	F	M	F	M	F	M	F	
15	16	17	18	19	20	21	22	23	24	25	26	27	28	1
284	44	180	16	64	27	5	...	35	1	..	..	222	438	36
348	4	217	..	72	1	22	..	37	3	15	247	277	403	37
241	88	226	81	10	7	2	..	3	..	..	..	101	267	38
169	4	130	1	28	3	..	..	11	..	..	..	99	272	39
95	1	62	1	29	..	..	..	4	..	..	..	77	152	40
299	107	191	62	69	45	8	..	31	..	..	2	209	383	41
217	30	132	21	38	8	..	..	47	1	4	11	244	404	42
242	66	175	7	48	56	1	3	18	...	2	..	207	337	43
122	28	91	..	29	28	..	...	2	...	..	..	99	189	44
1,138	182	840	142	118	29	40	..	140	11	2	74	890	1,690	45
394	360	170	105	30	190	3	...	191	65	..	3	311	306	46
307	62	226	31	63	31	..	..	18	..	..	..	204	450	47
553	37	291	11	101	26	1	..	160	..	2	..	557	1,066	48
603	84	381	18	87	51	21	9	114	6	5	1	558	1,011	49
306	113	41	7	55	6	1	..	209	100	2	...	197	319	50
2,456	270	463	8	179	28	74	20	1,740	214	18	27	2,342	5,253	51
413	136	196	59	72	36	8	..	137	41	2	77	292	470	52
837	147	215	2	169	74	39	4	414	67	11	246	697	1,074	53
234	3	97	1	93	2	..	..	44	...	..	..	199	394	54
546	49	183	4	71	17	22	..	270	28	2	2	611	1,050	55
351	2	108	..	114	1	11	..	118	1	3	10	329	620	56
566	31	267	1	108	9	20	..	171	21	..	16	586	1,124	57
279	25	194	1	26	23	16	1	43	..	..	..	348	603	58
151	2	139	..	1	2	..	..	11	..	..	...	112	255	59
915	64	700	23	85	32	35	5	95	4	52	527	674	1,060	60
254	..	195	..	30	..	3	..	26	..	89	118	301	492	61
319	4	252	..	41	4	1	..	25	...	57	83	316	602	62
313	10	245	7	21	3	15	..	32	..	118	253	287	453	63
864	35	584	13	144	21	16	..	120	1	84	330	858	1,502	64
197	4	151	3	14	..	3	..	29	1	..	...	184	370	65
112	1	3	..	3	..	3	..	103	1	22	43	132	218	66
713	132	444	31	119	100	60	..	90	1	9	3	677	1,193	67
115	5	87	..	18	5	2	...	8	..	4	4	147	214	68
1,113	51	709	4	215	43	42	1	147	3	38	148	908	1,798	69
118	18	68	11	31	7	10	...	9	..	1	..	118	201	70
1,203	36	965	16	100	13	31	1	107	6	16	116	1,039	2,112	71
235	50	145	36	32	12	29	2	29	..	..	..	208	402	72
998	89	667	52	157	34	82	1	92	2	..	69	986	1,840	73
318	39	215	1	33	23	51	14	19	1	5	62	283	561	74
643	67	473	14	86	50	34	1	50	2	13	102	580	1,035	75
2,479	588	851	31	548	460	101	21	979	76	11	60	2,750	4,375	76
31,754	2,774	267	45	167	42	485	87	30,835	2,600	184	216	36,420	61,959	
27,294	2,361	51	5	49	10	362	72	26,832	2,274	149	148	31,349	53,881	6/XI
2,663	188	..	..	..	..	14	4	2,649	184	14	12	2,845	5,162	I
1,496	125	..	..	..	..	14	9	1,482	116	16	12	1,883	3,210	II
1,825	242	..	2	..	..	13	4	1,812	236	8	10	2,579	4,317	III
1,271	99	..	..	..	..	23	11	1,248	88	9	17	1,359	2,525	IV
2,380	372	3	..	..	..	79	3	2,298	369	...	9	2,902	5,059	V

Location Code No.	Name of Village/ Urban Agglomeration/ Town/ Ward	Area of Village in hectares & of Town/ Ward in Km.2	No. of Occupied Residential Houses	No. of Households	Total Population (including Institutional and Houseless Population)			Scheduled Castes		Scheduled Tribes		Literates	
					P	M	F	M	F	M	F	M	F
1	2	3	4	5	6	7	8	9	10	11	12	13	14
	Ward No. VI	N.A.	661	782	4,086	2,142	1,944	32	33	..	..	1,650	1,235
	VII	N.A.	1,372	1,382	7,842	3,983	3,859	18	22	..	..	3,214	2,518
	VIII	N.A.	1,631	1,631	8,652	4,419	4,233	74	78	..	..	3,308	2,501
	IX	N.A.	1,207	1,214	6,668	3,353	3,315	51	65	..	..	2,788	2,369
	X	N.A.	1,586	1,586	8,922	4,609	4,313	42	47	11	14	3,787	2,938
	XI	N.A.	3,627	3,650	19,313	10,223	9,090	98	82	70	74	7,865	5,665
	XII	N.A.	3,270	3,270	17,090	8,813	8,277	1,223	1,221	12	16	5,767	3,569
6/XII	CHHAYA VP	Km.2 17.76	3,477	3,477	18,125	9,566	8,559	901	897	3	3	5,815	3,369
	Ward No. I	N.A.	1,071	1,071	6,041	3,105	2,936	831	837	..	..	1,789	879
	II	N.A.	1,279	1,279	6,989	3,604	3,385	4	2	3	3	2,403	1,537
	III	N.A.	420	420	1,591	943	648	59	54	..	..	187	26
	IV	N A.	707	707	3,504	1,914	1,590	7	4	..	..	1,436	927

MAIN WORKERS														
Total Main Workers (I–IX)		Cultivators (I)		Agricultural Labourers (II)		Household Industry–Manufacturing, Processing, Servicing and Repairs [V(a)]		Other Workers [III,IV, V (b) & VI to IX]		Marginal Workers		Non-Workers		Location Code No
M	F	M	F	M	F	M	F	M	F	M	F	M	F	
15	16	17	18	19	20	21	22	23	24	25	26	27	28	1
1,012	92	3	..	..	..	13	1	996	91	5	5	1,125	1,847	VI
1,914	111	..	..	..	..	31	5	1,883	106	4	1	2,065	3,747	VII
2,152	87	3	..	..	..	43	9	2,106	78	14	25	2,253	4,121	VIII
1,527	156	10	..	1	..	25	5	1,491	151	7	3	1,819	3,156	IX
2,134	171	5	1	..	..	32	10	2,097	160	9	7	2,466	4,135	X
4,920	355	21	..	24	4	34	3	4,841	348	18	17	5,285	8,718	XI
4,000	363	6	2	24	6	41	8	3,929	347	45	30	4,768	7,884	XII
4,460	413	216	48	118	32	123	15	4,003	326	35	68	5,071	8,078	6/XII
1,331	191	135	26	100	30	72	5	1,024	130	13	34	1,761	2,711	I
1,603	91	77	14	18	2	48	10	1,460	65	15	16	1,986	3,278	II
576	103	..	..	..	..	1	..	575	103	..	..	367	545	III
959	28	4	..	..	..	2	..	944	28	7	18	957	1,544	V

TALUKA
RANAVAV

Location Code No.	Name of Village/ Urban Agglomeration/ Town/ Ward	Area of Village in hectares & of Town/ Ward in Km.2	No. of Occupied Residential Houses	No. of Households	Total Population (including Institutional and Houseless Population)			Scheduled Castes		Scheduled Tribes		Literates	
					P	M	F	M	F	M	F	M	F
1	2	3	4	5	6	7	8	9	10	11	12	13	14
9	RANAVAV TALUKA												
	Total	Km.2 588.1 Hectares (58,807.45)	12,641	12,700	75,205	38,395	36,810	3,924	3,693	1,120	1,006	18,893	10,256
	Rural	*Km.2 508.4 Hectares (*50,835.99)*	*7,692*	*7,744*	*46,716*	*23,818*	*22,898*	*2,290*	*2,151*	*1,112*	*1,001*	*11,050*	*5,585*
	Urban	*Km.2 79.7*	*4,949*	*4,956*	*28,489*	*14,577*	*13,912*	*1,634*	*1,542*	*8*	*5*	*7,843*	*4,671*
	RURAL AREAS												
1	Satvira Nes	N.A.	51	51	302	139	163	10	13	129	150	3	2
2	Ranava Nes	N.A.	11	11	65	37	28	..	..	37	28	..	..
3	Malek Nes	N.A.	4	4	27	16	11	..	—	16	11	—	..
4	Khakhravala Nes	N.A.	..	..	..	Uninbabited		..	..	..	..	—	..
5	Bhukhbara Nes	N.A.	27	27	140	70	70	..	..	70	70	..	..
6	Ajmapat Nes	N.A.	26	26	156	79	77	—	..	79	77	..	..
7	Vijfadiya Nes	N.A.	8	8	50	25	25	..	..	25	25	..	..
8	Gandiyavad Nes	N.A.	40	40	201	111	90	..	..	111	90	..	..
9	Chhapravala Nes	N.A.	3	3	15	7	8	..	..	7	8	—	..
10	Boriavala Nes	N.A.	16	16	92	44	48	..	..	44	48	..	..
11	Shermalki Nes	N.A.	11	11	62	35	27	..	..	35	27	..	..
12	Dhorivav Nes	N.A.	8	8	53	21	32	..	..	21	32	.	..
13	Dhraphadia Nes	N.A.	5	5	38	18	20	..	..	18	20	..	..
14	Bedawada Nes	N.A.	3	3	17	9	8	..	..	9	8	..	..
15	Anti Nes	N.A.	16	16	66	33	33	..	..	33	33	8	..
16	Datania Nes	N.A.	8	8	58	31	27	..	..	31	27	..	—
17	Dhuna Nes	N.A.	1	1	6	3	3	..	..	3	3	..	..
18	Dhoria Nes	N.A.	16	16	85	46	39	..	..	46	39	..	..
19	Kharavira Nes	N.A.	30	30	229	114	115	..	..	114	115	2	..
20	Umrivala Nes	N.A.	9	9	48	18	30	..	..	18	30	..	..
21	Morivirda Nes	N.A.	4	4	23	14	9	—	..	..	..	..	..
22	Bileshwar	520.93	197	200	1,179	602	577	61	71	..	..	213	147
23	Hanumangadh	548.02	186	192	1,074	576	498	1	..	8	1	160	90
24	Ashiyapat	1,113.94	28	28	180	97	83	17	21	..	..	15	2
25	Sajanwada Nes	N.A.	29	29	177	92	85	..	..	92	85	1	..
26	Fataltem Nes	N.A.	12	12	57	29	28	..	..	29	28	—	..
27	Jarera Nes	N.A.	49	49	272	143	129	..	..	..	..	23	4
28	Khambhala	1,299.83	135	135	811	398	413	24	36	..	..	164	61
29	Ramgadh	806.58	118	118	778	392	386	..	..	..	..	112	51
30	Bordi	1,211.47	282	282	1,923	1,024	899	70	68	109	24	578	268
31	Dolatgadh	419.98	141	141	803	388	415	8	9	..	—	130	68
32	Khirsara	1,427.48	364	377	2,195	1,101	1,094	76	86	..	..	678	532
33	Daiyar	627.20	147	147	961	494	467	46	49	28	22	259	156
34	Valotra	943.50	228	228	1,520	751	769	72	81	—	..	408	308
35	Aniali	1,358.79	236	236	1,507	763	744	52	54	..	—	412	250

* Includes 11,592.48 Hectares area of the Forest.

PRIMARY CENSUS ABSTRACT

MAIN WORKERS														
Total Main Workers (I-IX)		Cultivators (I)		Agricultural Labourers (II)		Household Industry-Manufacturing, Processing, Servicing and Repairs [V(a)]		Other Workers [III, IV, V(b) & VI to IX]		Marginal Workers		Non-Workers		Location Code No.
M	F	M	F	M	F	M	F	M	F	M	F	M	F	
15	16	17	18	19	20	21	22	23	24	25	26	27	28	1
														9
19,938	3,491	7,936	633	2,712	926	514	59	8,776	1,873	384	3,914	18,073	29,405	
12,505	*2,101*	*6,588*	*480*	*2,315*	*765*	*401*	*46*	*3,201*	*810*	*319*	*3,716*	*10,994*	*17,081*	
7,433	*1,390*	*1,348*	*153*	*397*	*161*	*113*	*13*	*5,575*	*1,063*	*65*	*198*	*7,079*	*12,324*	
73	1	..	..	..	..	..	..	73	1	1	3	65	159	1
18	2	..	..	..	—	..	2	18	—	1	2	18	24	2
14	..	—	—	..	..	..	—	14	..	..	2	2	9	3
..	..	..	..	..	..	Uninhabited		..	..	..	..	..	..	4
37	3	..	..	..	..	32	3	5	..	1	14	32	53	5
62	18	..	..	..	..	..	—	62	18	—	29	17	30	6
13	..	..	..	..	..	..	..	13	..	..	2	12	23	7
85	17	33	3	2	..	..	—	50	14	1	53	25	20	8
3	..	..	..	..	..	—	..	3	..	..	2	4	6	9
22	1	..	..	13	1	..	—	9	..	..	8	22	39	10
23	4	..	..	—	..	..	..	23	4	—	10	12	13	11
12	..	..	..	..	..	12	—	..	..	..	18	9	14	12
7	3	—	..	—	..	..	3	7	..	1	..	10	17	13
8	—	3	..	..	..	—	..	5	..	—	4	1	4	14
14	—	..	..	..	..	..	..	14	..	1	16	18	17	15
19	—	..	..	..	..	—	..	19	..	..	1	12	26	16
1	..	..	..	—	..	—	..	1	..	..	..	2	3	17
36	4	..	—	..	..	—	..	36	4	..	21	10	14	18
60	27	1	..	36	2	—	—	23	—	..	47	54	66	19
10	4	..	..	—	..	..	..	10	4	..	16	8	10	20
8	..	..	..	..	..	..	—	8	..	—	6	6	3	21
316	14	94	1	132	6	19	4	71	3	7	176	279	387	22
331	4	240	..	70	3	9	..	12	1	..	..	245	494	23
63	40	49	30	11	9	—	..	3	1	1	2	33	41	24
69	12	4	..	27	3	..	6	38	3	1	41	22	32	25
24	9	..	—	1	—	..	..	23	9	..	13	5	6	26
105	5	—	..	1	..	—	—	104	5	..	79	38	45	27
225	3	138	1	67	2	..	..	20	..	20	181	153	229	28
235	130	194	100	30	30	..	..	11	..	..	..	157	256	29
474	147	284	76	113	65	15	..	62	6	2	2	548	750	30
233	22	125	1	93	21	5	..	10	..	18	220	137	173	31
552	98	295	28	106	43	41	20	110	7	78	467	471	529	32
257	10	191	..	38	10	10	—	18	..	..	167	237	290	33
394	86	238	43	96	39	11	..	49	4	..	30	357	653	34
403	2	285	..	83	2	1	..	34	..	..	49	360	693	35

Location Code No.	Name of Village/ Urban Agglomeration/ Town/ Ward	Area of Village in hectares & of Town/ Ward in Km.^{2}	No. of Occupied Residential Houses	No. of Households	Total Population (including Institutional and Houseless Population)			Scheduled Castes		Scheduled Tribes		Literates	
					P	M	F	M	F	M	F	M	F
1	2	3	4	5	6	7	8	9	10	11	12	13	14
36	Bhod	2,218.68	395	395	2,518	1,280	1,238	162	134	..	..	464	163
37	Amardad	504.44	531	531	3,030	1,525	1,505	342	344	..	..	695	221
38	Digvijay Gadh	231.82	51	51	315	159	156	..	..	..	..	70	31
39	Dharampur	1,840.40	375	375	1,953	1,036	917	301	250	..	..	302	85
40	Virpur	1,000.16	78	78	504	258	246	..	..	..	..	100	42
41	Pipaliya	1,575.58	111	111	660	323	337	..	..	..	..	147	99
42	Vadwala-Rana	2,652.74	513	535	3,140	1,624	1,516	166	139	..	..	978	554
43	Kandorna-Rana	2,702.83	881	889	5,474	2,825	2,649	107	97	..	..	1,600	890
44	Khijdad	635.14	185	185	1,220	615	605	64	58	..	..	324	105
45	Thoyana	1,240.72	372	372	2,166	1,131	1,035	150	121	..	..	475	265
46	Bapodar	1,757.32	316	316	1,838	923	915	49	45	..	..	454	202
47	Mokal	7,537.80	425	425	2,576	1,284	1,292	86	81	..	..	717	357
48	Kerala	485.48	76	76	459	235	224	12	15	..	..	131	71
49	Padardi	1,823.42	118	118	749	391	358	..	..	..	..	271	112
50	Jambu	619.95	166	166	1,032	539	493	103	93	..	..	330	114
51	Bhoddar	906.96	374	374	2,265	1,110	1,155	165	158	..	..	548	248
52	Mahira	353.34	116	116	712	364	348	55	36	..	..	145	60
53	Nerana	878.61	160	160	935	476	459	91	92	..	..	133	27
	URBAN AREAS	Km.^{2}											
	6/XIII Ranavav NP	**43.81**	**2,804**	**2,811**	**16,290**	**8,204**	**8,086**	**508**	**473**	..	..	**4,778**	**3,157**
	Ward No. I	N.A.	602	602	3,465	1,721	1,744	94	103	..	..	1,174	895
	II	N.A.	346	346	1,801	884	917	30	24	..	..	612	414
	III	N.A.	453	453	2,705	1,351	1,354	351	326	..	..	805	508
	IV	N.A.	441	441	2,449	1,239	1,210	20	11	..	..	862	536
	V	N.A.	672	672	3,909	1,992	1,917	13	9	..	..	1,091	709
	VI	N.A.	290	297	1,961	1,017	944	..	..	..	..	234	95
		Km.^{2}											
	6/XIV Adityana VP	**35.85**	**2,145**	**2,145**	**12,199**	**6,373**	**5,826**	**1,126**	**1,069**	**8**	**5**	**3,065**	**1,514**
	Ward No. I	N.A.	484	484	2,752	1,414	1,338	658	640	..	..	832	425
	II	N.A.	497	497	2,924	1,534	1,390	187	164	..	..	778	373
	III	N.A.	518	518	2,745	1,433	1,312	243	227	8	5	613	357
	IV	N.A.	439	439	2,457	1,296	1,161	25	30	..	..	567	268
	V	N.A.	207	207	1,321	696	625	13	8	..	..	275	91

PRIMARY CENSUS ABSTRACT

MAIN WORKERS														
Total Main Workers (I-IX)		Cultivators (I)		Agricultural Labourers (II)		Household Industry–Manufacturing, Processing, Servicing and Repairs [V(a)]		Other Workers [III, IV, V(b) & VI to IX]		Marginal Workers		Non-Workers		Location Code No.
M	F	M	F	M	F	M	F	M	F	M	F	M	F	
15	16	17	18	19	20	21	22	23	24	25	26	27	28	1
674	159	372	5	111	47	..	..	191	107	1	7	605	1,072	36
772	236	153	38	107	61	21	..	491	137	6	50	747	1,219	37
93	38	54	3	14	11	..	..	25	24	..	..	66	118	38
559	332	58	2	1	..	1	..	499	330	..	12	477	573	39
156	25	93	..	21	1	..	..	42	24	..	..	102	221	40
189	8	159	1	17	7	1	..	12	..	4	1	130	328	41
803	116	468	10	112	42	35	..	188	64	76	401	745	999	42
1,463	138	650	43	278	61	79	7	456	27	2	304	1,360	2,207	43
292	6	231	..	43	4	6	..	12	2	2	183	321	416	44
579	7	394	..	99	2	12	..	74	5	3	174	549	854	45
523	27	357	8	92	16	15	..	59	3	52	392	348	496	46
639	209	322	61	229	147	23	..	65	1	2	39	643	1,044	47
126	22	88	7	19	15	5	..	14	..	..	..	109	202	48
205	5	180	2	9	3	2	..	14	..	9	66	177	287	49
251	121	141	17	60	103	10	1	40	..	14	80	274	292	50
535	11	373	..	89	9	24	..	49	2	2	139	573	1,005	51
192	..	136	..	41	..	7	..	8	..	3	88	169	260	52
248	..	185	..	54	..	5	..	4	..	10	99	218	360	53
4,059	566	817	101	295	106	78	8	2,869	351	36	76	4,109	7,444	6/XIII
812	87	97	9	50	21	7	1	658	56	16	17	893	1,640	I
422	27	19	1	14	3	17	1	372	22	3	3	459	887	II
663	72	53	..	55	9	14	5	541	58	..	12	688	1,270	III
590	49	97	3	78	15	13	1	402	30	7	4	642	1,157	IV
970	210	49	4	75	45	27	..	819	161	10	37	1,012	1,670	V
602	121	502	84	23	13	..	..	77	24	..	3	415	820	VI
3,374	824	531	52	102	55	35	5	2,706	712	29	122	2,970	4,880	6/XIV
726	143	119	14	31	16	6	1	570	112	3	18	685	1,177	I
789	174	77	10	27	6	16	3	669	155	9	94	736	1,122	II
749	299	59	20	14	30	6	1	670	248	1	8	683	1,005	III
719	44	224	..	20	..	..	..	475	44	16	2	561	1,115	IV
391	164	52	8	10	3	7	..	322	153	..	..	305	461	V

TALUKA
KUTIYANA

Location Code No.	Name of Village/ Urban Agglomeration/ Town/ Ward	Area of Village in hectares & of Town/ Ward in Km.2	No. of Occupied Residential Houses	No. of Households	Total Population (including Institutional and Houseless Population)			Scheduled Castes		Scheduled Tribes		Literates	
					P	M	F	M	F	M	F	M	F
1	2	3	4	5	6	7	8	9	10	11	12	13	14
10	KUTIYANA TALUKA												
	Total	**Km.2 566.3 Hectares (56,634.35)**	**12,704**	**12,783**	**79,722**	**40,232**	**39,490**	**4,307**	**4,109**	**31**	**22**	**20,446**	**11,082**
	Rural	*Km.2 530.1 Hectares (53,014.48)*	*9,831*	*9,871*	*61,798*	*31,216*	*30,582*	*3,530*	*3,412*	*31*	*22*	*14,850*	*7,231*
	Urban	*Km.2 36.2*	*2,873*	*2,912*	*17,924*	*9,016*	*8,908*	*777*	*697*	–	..	*5,596*	*3,851*
	RURAL AREAS												
1	Devda	3,005.85	633	647	3,732	1,904	1,828	128	123	..	..	1,186	738
2	Ramnagar	1,421.33	135	135	961	502	459	31	31	..	..	243	131
3	Khageshri	5,434.05	775	775	4,805	2,454	2,351	182	144	..	..	1,192	845
4	Dhruvala	1,318.06	144	144	906	454	452	34	31	..	..	114	40
5	Ishvaryia	3,153.10	395	405	2,430	1,234	1,196	178	202	..	..	685	468
6	Amar	1,451.67	312	312	1,748	925	823	76	83	..	..	502	239
7	Bavlavadar	640.46	133	137	936	479	457	133	112	..	..	216	74
8	Choliyana	386.52	93	94	585	282	303	59	66	..	..	164	104
9	Mahobatpura	827.26	309	309	1,928	989	939	15	10	..	..	511	318
10	Hamadpara	802.56	153	153	970	477	493	59	62	..	..	180	52
11	Helabeli	729.56	89	89	529	262	267	11	13	..	..	46	9
12	Khunpur	415.69	49	49	327	157	170	65	60	–	–	59	43
13	Sindhpur	1,498.39	185	185	1,295	651	644	25	31	..	..	242	80
14	Malanka	958.74	145	145	997	492	505	77	78	..	..	217	116
15	Daduka	616.06	103	103	700	351	349	..	..	..	..	163	74
16	Vadala	1,236.13	159	159	1,071	547	524	46	41	..	..	272	146
17	Bildi	649.36	139	139	860	442	418	82	94	..	..	112	27
18	Roghada	1,090.14	164	164	1,078	572	506	108	95	..	..	244	141
19	Gokaran	564.81	145	145	949	503	446	138	119	..	..	306	155
20	Teri	355.05	58	58	374	196	178	28	33	..	..	91	27
21	Chouta	738.02	334	334	2,295	1,158	1,137	177	141	31	22	539	318
22	Thepda	237.17	128	128	873	439	434	58	61	..	..	189	48
23	Maal	1,008.57	176	176	1,137	587	550	26	24	..	..	286	124
24	Baloch	1,046.31	109	109	712	354	358	85	89	..	..	113	36
25	Katda	1,365.57	376	376	2,730	1,383	1,347	71	68	..	..	550	207
26	Mandva	1,005.42	386	388	2,412	1,199	1,213	209	212	..	..	549	237
27	Kantol	887.56	164	164	907	469	438	212	177	..	..	262	124
28	Katwana	277.17	72	75	496	249	247	21	17	..	..	138	57
29	Paswali	666.04	282	284	1,797	909	888	110	109	..	..	421	162
30	Segras	1,277.75	254	254	1,650	836	814	141	127	..	..	295	90
31	Moddar	891.05	239	239	1,393	714	679	104	73	..	..	363	138
32	Kavalka	761.17	206	206	1,290	605	685	110	129	..	..	307	156
33	Bhogsar	453.37	103	103	582	295	287	37	50	..	..	168	74
34	Chhatrava	669.30	248	250	1,539	770	769	63	80	..	..	357	142
35	Jamra	1,460.43	250	250	1,481	739	742	66	78	..	..	495	234

PRIMARY CENSUS ABSTRACT

MAIN WORKERS														
Total Main Workers (I–IX)		Cultivators (I)		Agricultural Labourers (II)		Household Industry–Manufacturing, Processing, Servicing and Repairs [V (a)]		Other Workers [III, IV, V (b) & VI to IX]		Marginal Workers		Non-Workers		Location Code No.
M	F	M	F	M	F	M	F	M	F	M	F	M	F	
15	16	17	18	19	20	21	22	23	24	25	26	27	28	1
														10
20,540	3,547	10,687	1,407	4,282	1,739	732	28	4,839	373	744	6,926	18,948	29,017	
16,297	*3,005*	*10,173*	*1,380*	*3,813*	*1,495*	*539*	*26*	*1,772*	*104*	*663*	*6,468*	*14,256*	*21,109*	
4,243	*542*	*514*	*27*	*469*	*244*	*193*	*2*	*3,067*	*269*	*81*	*458*	*4,692*	*7,908*	
951	379	407	110	346	248	51	1	147	20	38	172	915	1,277	1
263	29	190	20	49	9	5	..	19	..	..	63	239	367	2
1,380	230	918	135	278	90	79	—	105	5	..	85	1,074	2,036	3
291	68	112	26	99	40	2	—	78	2	8	166	155	218	4
625	237	313	122	241	110	9	..	62	5	7	119	602	840	5
450	100	244	48	137	47	29	—	40	5	28	233	447	490	6
254	90	128	45	85	34	7	4	34	7	42	118	183	249	7
136	13	79	1	32	12	4	—	21	..	..	47	146	243	8
550	195	283	95	193	99	14	—	60	1	—	—	439	744	9
258	42	195	22	46	20	1	—	16	—	10	164	209	287	10
165	68	81	13	81	54	..	..	3	1	2	56	95	143	11
83	24	37	2	40	19	..	..	6	3	..	24	74	122	12
359	6	284	2	54	3	2	1	19	..	19	116	273	523	13
252	8	185	6	47	2	2	..	18	..	20	178	220	319	14
194	6	132	4	18	2	5	..	39	..	10	152	147	191	15
313	6	194	2	68	3	1	..	50	1	5	258	229	260	16
234	62	129	28	63	33	22	—	20	1	17	105	191	251	17
293	12	229	3	15	—	18	6	31	3	35	278	244	216	18
261	142	146	33	77	104	8	1	30	4	—	7	242	297	19
106	2	60	..	23	1	6	..	17	1	20	80	70	96	20
585	233	291	114	158	98	21	7	115	14	29	256	544	648	21
205	..	149	..	13	..	2	..	41	..	..	229	234	205	22
293	59	233	49	29	10	3	..	28	..	9	156	285	335	23
182	92	113	3	56	89	1	..	12	..	..	18	172	248	24
725	8	553	4	75	1	14	3	83	..	4	99	654	1,240	25
572	21	282	1	207	20	33	..	50	..	15	434	612	758	26
254	3	130	1	95	..	11	..	18	2	1	109	214	326	27
128	6	90	3	17	3	8	..	13	—	12	130	109	111	28
463	3	260	2	93	—	41	..	69	1	50	473	396	412	29
435	27	244	1	134	23	5	..	52	3	11	188	390	599	30
349	7	219	4	71	3	19	..	40	..	9	326	356	346	31
258	10	166	..	63	8	4	..	25	2	68	366	279	309	32
130	6	76	1	35	4	10	..	9	1	23	58	142	223	33
406	20	257	6	110	13	9	1	30	..	7	132	357	617	34
422	35	280	16	64	15	8	..	70	4	13	90	304	617	35

Location Code No.	Name of Village/ Urban Agglomeration/ Town/ Ward	Area of Village in hectares & of Town/ Ward in Km.2	No. of Occupied Residential Houses	No. of Households	Total Population (including Institutional and Houseless Population)			Scheduled Castes		Scheduled Tribes		Literates	
					P	M	F	M	F	M	F	M	F
1	2	3	4	5	6	7	8	9	10	11	12	13	14
36	Kansavad	910.88	213	213	1,181	588	593	11	8	—	..	254	133
37	Gadhvana	410.05	76	76	456	217	239	40	42	..	..	135	68
38	Dharsan	815.19	145	145	933	427	506	66	67	..	—	247	133
39	Revadra	581.56	79	80	516	253	263	69	66	..	..	102	22
40	Tarkhai	951.22	169	169	1,033	537	496	53	47	..	..	266	84
41	Mahiyari	3,759.71	713	713	4,095	2,038	2,057	114	115	..	..	891	345
42	Amipur	1,043.12	162	162	1,101	551	550	69	64	—	..	269	114
43	Motoghed	1,402.27	...	...	..	Uninhabited		..	..	..	..	..	..
44	Kadegi	1,651.83	267	267	1,656	835	821	45	50	..	..	298	69
45	Farer	755.84	178	179	1,189	617	572	26	26	..	..	291	103
46	Junej	496.55	80	80	521	254	267	32	32	—	..	115	40
47	Bhadula	936.57	104	104	642	321	322	40	29	..	—	205	146
URBAN AREAS		Km.2											
6/XV	**Kutiyana NP**	**36.81**	**2,873**	**2,912**	**17,924**	**9,016**	**8,908**	**777**	**697**	..	..	**5,596**	**3,851**
	Ward No. I	N.A.	479	479	3,036	1,511	1,525	85	83	..	..	778	494
	II	N.A.	542	542	3,242	1,625	1,617	39	28	..	..	1,236	955
	III	N.A.	514	518	3,139	1,586	1,553	559	503	..	..	920	532
	IV	N.A.	634	635	3,882	1,960	1,922	67	60	..	..	1,221	817
	V	N.A.	656	674	4,191	2,110	2,081	20	15	..	..	1,367	1,020
	VI	N.A.	48	64	434	224	210	7	8	..	..	74	33

PRIMARY CENSUS ABSTRACT

MAIN WORKERS														
Total Main Workers (I–IX)		Cultivators (I)		Agricultural Labourers (II)		Household Industry–Manufacturing Processing, Servicing and Repairs [V(a)]		Other Workers [III, IV, V(b) & VI to IX]		Marginal Workers		Non-Workers		Location Code No.
M	F	M	F	M	F	M	F	M	F	M	F	M	F	
15	16	17	18	19	20	21	22	23	24	25	26	27	28	1
331	208	235	164	68	44	7	..	21	..	21	12	236	373	36
108	..	84	..	12	..	3	..	9	..	33	113	76	126	37
198	..	137	..	26	..	15	..	20	..	5	197	224	309	38
138	78	78	44	54	34	..	..	6	..	6	18	109	167	39
300	230	185	160	79	65	6	2	30	3	4	5	233	261	40
1,113	104	829	22	161	76	25	..	98	6	4	414	921	1,539	41
298	27	187	11	75	14	7	..	29	2	..	2	253	521	42
..	..	..	..	..	..	Uninhabited		..	..	..	..	..	..	43
444	33	346	3	50	28	6	..	42	2	26	2	365	786	44
269	56	199	49	31	3	10	..	29	4	38	157	310	359	45
128	1	102	..	20	1	..	..	6	..	7	14	119	252	46
145	19	102	5	25	13	6	..	12	1	7	49	168	254	47
4,243	542	514	27	469	244	193	2	3,067	269	81	458	4,692	7,908	6/XV
743	203	95	23	79	88	74	..	495	92	44	183	724	1,139	I
752	54	36	1	126	23	35	..	555	30	5	12	868	1,551	II
739	207	30	..	91	112	69	..	549	95	14	33	833	1,313	III
925	29	158	..	112	8	5	1	650	20	17	93	1,018	1,800	IV
957	41	112	1	53	9	9	..	783	31	1	90	1,152	1,950	V
127	8	83	2	8	4	1	1	35	1	..	47	97	155	VI

TALUKA
MANAVADAR

Location Code No.	Name of Village/ Urban Agglomeration/ Town/ Ward	Area of Village in hectares & of Town/ Ward in Km.2	No. of Occupied Residential Houses	No. of Households	Total Population (including Institutional and Houseless Population)			Scheduled Castes		Scheduled Tribes		Literates	
					P	M	F	M	F	M	F	M	F
1	2	3	4	5	6	7	8	9	10	11	12	13	14
11	MANAVADAR TALUKA												
	Total	**Km.2 591.7 Hectares (59,170.15)**	**20,326**	**20,417**	**125,302**	**64,027**	**61,275**	**6,795**	**6,400**	**64**	**59**	**40,226**	**25,361**
	Rural	*Km.2 533.7 Hectares (53,365.13)*	*14,083*	*14,155*	*88,016*	*44,908*	*43,108*	*5,501*	*5,190*	*31*	*30*	*27,309*	*16,590*
	Urban	*Km.2 58,0*	*6,243*	*6,262*	*37,286*	*19,119*	*18,167*	*1,294*	*1,210*	*33*	*29*	*12,917*	*8,771*
	RURAL AREAS												
1	Vekri	1,080.20	320	320	2,191	1,125	1,066	106	110	..	..	535	207
2	Vada	568.30	130	131	714	355	359	49	40	..	..	236	129
3	Gana	911.92	175	175	1,112	559	553	1	..	..	..	316	197
4	Vadasda	1,285.68	402	415	2,252	1,169	1,083	68	66	..	..	608	354
5	Bhindora	1,026.34	231	231	1,628	835	793	77	55	..	..	441	248
6	Zinzri	2,026.32	468	470	2,713	1,378	1,335	161	179	..	..	954	689
7	Thaniyana	1,347.10	328	333	2,000	1,033	967	118	115	..	..	655	461
8	Khadiya	1,083.66	268	268	1,620	846	774	136	117	..	..	502	312
9	Chudva	1,376.25	275	275	1,684	851	833	70	71	..	..	485	364
10	Sardargadh	2,152.74	719	719	4,369	2,240	2,129	158	151	..	..	1,585	1,104
11	Untadi	676.02	121	121	703	368	335	18	18	..	..	253	147
12	Sherdi	1,048.24	205	205	1,357	700	657	52	51	..	..	482	329
13	Indra	1,447.95	322	322	1,910	964	946	137	139	..	..	629	421
14	Limbuda	2,053.91	536	543	2,978	1,497	1,481	153	140	4	6	1,089	776
15	Saradiya	445.18	92	92	580	289	291	46	45	..	..	194	135
16	Marmath	861.71	268	270	1,700	870	830	148	130	..	..	472	203
17	Chikhlodra	651.63	237	237	1,544	757	787	131	121	..	..	352	133
18	Deshinga	937.99	263	263	1,494	735	759	114	111	..	..	435	242
19	Pajod	1,681.24	496	496	2,939	1,497	1,442	220	229	10	10	1,066	712
20	Buri	973.34	223	223	1,415	697	718	68	65	..	..	490	371
21	Jilana	754.81	197	197	1,301	679	622	42	35	..	..	485	337
22	Velva	1,311.37	343	343	2,280	1,156	1,124	96	102	..	..	705	396
23	Sanosra	1,835.51	463	488	2,851	1,459	1,392	196	170	10	6	987	684
24	Ronki	521.85	106	106	738	382	356	68	70	..	..	215	153
25	Jambuda	631.80	100	100	706	344	362	75	64	..	..	190	110
26	Dadva	776.97	166	166	1,014	526	488	151	144	..	..	309	183
27	Rafala	717.34	139	139	878	429	449	58	47	..	..	263	209
28	Bhalgam	465.58	131	131	788	427	361	..	..	6	8	261	166
29	Samega	1,339.10	355	355	2,135	1,078	1,057	198	175	..	..	701	371
30	Thapala	830.42	162	162	987	496	491	68	63	..	..	328	174
31	Kodvav	1,775.93	324	324	1,811	927	884	97	92	..	..	619	416
32	Eklera	418.08	43	43	234	114	120	43	41	..	..	42	23
33	Sultanabad	984.40	382	382	2,214	11,143	1,071	118	115	..	..	765	484
34	Bhalechda	370.57	78	78	478	262	216	25	24	..	..	177	96
35	Dagad	482.35	93	98	628	310	318	12	17	..	..	151	97

PRIMARY CENSUS ABSTRACT

MAIN WORKERS														
Total Main Workers (I-IX)		Cultivators (I)		Agricultural Labourers (II)		Household Industry–Manufacturing, Processing, Servicing and Repairs [V(a)]		Other Workers [III, IV, V(b) & VI to IX]		Marginal Workers		Non-Workers		Location Code No.
M	F	M	F	M	F	M	F	M	F	M	F	M	F	
15	16	17	18	19	20	21	22	23	24	25	26	27	28	1
														11
30,655	5,042	13,637	1,722	6,205	2,670	993	44	9,820	106	1,016	5 286	32,356	50,947	
21,551	*4,090*	*12,579*	*1,599*	*4,902*	*2,298*	*776*	*22*	*3,294*	*171*	*808*	*4,778*	*22,549*	*34,240*	
9,104	*952*	*1,058*	*123*	*1,303*	*372*	*217*	*22*	*6,526*	*435*	*208*	*508*	*9,807*	*16,707*	
560	70	336	8	141	59	30	1	53	2	12	288	553	708	1
205	44	115	5	46	29	5	..	39	..	..	..	150	315	2
230	9	174	7	16	2	9	..	31	—	61	53	268	491	3
671	242	321	1 8	250	118	8	..	92	6	1	9	497	832	4
392	1!	261	7	76	3	24	..	31	1	5	20	438	762	5
689	342	412	199	129	124	40	[3	108	16	..	7	689	986	6
534	43	330	26	117	15	12	..	75	2	26	195	473	729	7
409	43	251	9	106	34	9	..	43	..	26	47	411	684	8
439	40	245	9	142	27	1	2	51	2	1	171	411	622	9
1,122	233	539	124	264	83	32	..	287	26	32	467	1,086	1,429	10
196	7	130	..	45	7	9	..	12	..	3	..	169	328	11
322	14	20.)	..	44	8	15	—	63	6	..	]..	378	643	12
476	5	296	1	112	1	17	..	51	3	3	237	485	704	13
725	65	403	4	143	46	54	2	125	13	98	143	674	1,273	14
99	2	48	1	25	1	3	—	23	..	35	6	155	283	15
370	1	205	..	73	1	38	—	54	..	69	131	431	698	16
380	3	236	..	83	2	18	—	43	1	3	423	374	361	17
409	10	257	5	76	2	14	..	62	3	24	75	302	674	18
758	101	399	39	146	65	21	1	192	5	31	199	708	1,142	19
328	85	193	41	77	40	11	..	47	4	13	66	356	567	20
312	224	217	157	52	61	11	3	32	3	—	..	367	398	21
558	63	377	17	90	45	3	..	88	1	3	124	595	937	22
644	187	407	154	106	28	16	..	115	5	3	170	812	1,035	23
168	..	115	..	41	..	2	..	10	..	..	..	214	356	24
179	2	114	..	43	2	2	..	20	..	..	..	165	360	25
254	39	104	..	117	39	6	..	27	—	4	130	268	319	26
175	11	77	2	55	9	9	..	34	..	24	53	230	385	27
196	3	87	..	75	3	..	..	34	..	..	..	231	358	28
488	21	242	1	126	18	34	1	86	3	..	102	590	932	29
274	18	178	11	70	5	5	..	21	2	..	..	222	473	30
437	37	244	..	97	31	10	—	86	6	..	7	490	840	31
65	28	21	..	39	28	..	..	5	..	..	..	49	92	32
576	56	238	18	73	22	20	2	245	14	41	286	526	729	33
134	13	78	..	26	13	2	..	28	..	27	69	101	134	34
150	70	104	40	31	28	1	..	14	2	20	56	140	192	35

Location Code No.	Name of Village/ Urban Agglomeration/ Town/ Ward	Area of Village in hectares & of Town/ Ward in Km.²	No. of Occupied Residential Houses	No. of Households	Total Population (including Institutional and Houseless Population)			Scheduled Castes		Scheduled Tribes		Literates	
					P	M	F	M	F	M	F	M	F
1	2	3	4	5	6	7	8	9	10	11	12	13	14
36	Galvav	871.01	207	209	1,310	690	620	45	35	..	..	493	317
37	Bodka	949.07	285	285	1,815	930	885	92	78	..	..	532	307
38	Katakpara	538.34	216	216	1,220	627	593	89	77	..	..	290	148
39	Kothariya	831.16	230	230	1,471	718	753	103	123	..	..	463	303
40	Mitadi	525.20	160	160	899	463	436	41	29	..	..	349	221
41	Khakhavi	N.A.	34	35	244	128	116	26	15	1	..	60	5
42	Nakra	1,746.54	377	377	2,762	1,391	1,371	184	174	..	..	840	626
43	Nanadiya	1,668.99	488	488	2,966	1,481	1,485	195	190	..	..	989	671
44	Sitana	646.38	198	198	1,293	681	612	227	227	..	..	454	242
45	Bhitana	671.16	123	123	871	443	428	81	64	..	..	268	168
46	Vadala	805.12	172	172	1,024	524	500	47	45	..	..	344	205
47	Padardi	377.42	167	167	1,059	537	522	72	76	..	..	247	60
48	Ambaliya	563.05	194	194	1,303	676	627	32	27	..	..	389	193
49	Matiana	1,254.72	411	420	2,985	1,548	1,437	145	162	..	..	744	325
50	Mandodra	822.84	265	265	1,798	935	863	171	157	..	..	416	146
51	Koylana	1,323.82	509	509	3,371	1,739	1,632	250	215	..	..	862	355
52	Kotdi	778.58	182	182	1,280	665	615	109	101	..	..	351	157
53	Nandarkha	593.13	168	168	1,033	519	514	39	31	..	..	317	203
54	Sarangpipli	722.32	232	232	1,402	706	696	114	107	..	..	438	272
55	Piplana	831.48	304	304	1,964	1,010	954	161	145	..	..	486	233
	URBAN AREAS												
		Km.²											
6/XVI	Manavadar (NP)	27.66	3,577	3,588	20,509	10,575	9,934	644	606	30	27	7,256	4,926
	Ward No. I	N.A.	1,064	1,069	5,899	3,151	2,748	65	54	13	9	1,700	925
	II	N.A.	916	916	5,360	2,732	2,628	555	517	12	12	1,912	1,326
	III	N.A.	1,016	1,022	5,851	2,946	2,905	22	32	2	3	2,243	1,663
	IV	N.A.	581	581	3,399	1,746	1,653	2	3	3	3	1,401	1,012
		Km.²											
6/XVII	Bantwa (NP)	30.39 ✓	2,666	2,674	16,777	8,544	8,233	650	604	3	2	5,661	3,845
	Ward No. I	N.A.	23	23	120	71	49	2	2	..	..	31	9
	II	N.A.	521	521	3,238	1,648	1,590	10	11	3	2	1,148	828
	III	N.A.	756	756	5,131	2,625	2,506	62	52	..	..	1,891	1,391
	IV	N.A.	812	820	4,701	2,406	2,295	563	531	..	..	1,533	1,004
	V	N.A.	554	554	3,587	1,794	1,793	13	8	..	..	1,058	613

PRIMARY CENSUS ABSTRACT

MAIN WORKERS														
Total Main Workers (I–IX)		Cultivators (I)		Agricultural Labourers (II)		Household Industry–Manufacturing Processing, Servicing and Repairs [V(a)]		Other Workers [III, IV, V(b) & VI to IX]		Marginal Workers		Non-Workers		Location Code No.
M	F	M	F	M	F	M	F	M	F	M	F	M	F	
15	16	17	18	19	20	21	22	23	24	25	26	27	28	1
316	18	202	2	54	16	10	..	50	..	..	5	374	597	36
452	123	275	10	133	112	..	..	44	1	16	294	462	468	37
259	114	127	73	109	38	5	..	18	3	2	6	366	473	38
313	10	184	3	74	4	20	..	35	3	..	..	405	743	39
248	10	158	4	26	6	6	..	58	..	..	..	215	426	40
60	..	37	..	17	..	..	..	6	..	..	..	68	116	41
658	200	436	121	108	71	16	..	98	8	4	9	729	1,162	42
681	280	377	118	126	149	47	3	131	10	3	..	797	1,205	43
276	93	105	5	80	81	6	..	85	7	21	57	384	462	44
222	1	148	..	53	1	..	..	21	..	..	..	221	427	45
239	96	146	60	62	34	11	..	20	2	38	69	247	335	46
276	..	209	..	41	..	10	..	16	..	29	275	232	247	47
340	28	256	2	37	26	16	..	31	..	5	7	331	592	48
684	323	393	66	186	253	43	3	62	1	..	2	864	1,112	49
445	338	188	..	175	333	24	1	58	4	..	..	490	525	50
781	19	589	10	91	8	23	..	78	1	13	144	945	1,469	51
300	172	157	88	101	83	11	..	31	1	..	..	365	443	52
281	3	173	..	74	..	9	..	25	3	..	..	238	511	53
346	64	161	2	122	61	13	..	50	1	..	..	360	632	54
450	54	304	31	81	23	15	..	50	..	112	376	448	524	55
5,157	**635**	**604**	**89**	**876**	**229**	**82**	**14**	**3,595**	**303**	**110**	**116**	**5,308**	**9,183**	**6/XVI**
1,500	200	112	11	393	97	31	3	964	89	108	108	1,543	2,440	I
1,292	168	70	9	252	48	9	5	961	106	..	1	1,440	2,459	II
1,500	219	196	56	137	79	36	5	1,131	79	2	7	1,444	2,679	III
865	48	226	13	94	5	6	1	539	29	..	..	881	1,605	IV
3,947	**317**	**454**	**34**	**427**	**143**	**135**	**8**	**2,931**	**132**	**98**	**392**	**4,499**	**7,524**	**6/XVII**
35	1	2	1	4	..	..	..	29	..	..	..	36	48	I
777	41	308	13	67	10	25	..	377	18	44	244	827	1,305	II
1,194	22	19	3	32	1	17	6	1,126	12	7	9	1,424	2,475	III
1,110	141	8	..	167	71	58	2	877	68	6	63	1,290	2091	IV
831	112	117	17	157	61	35	..	522	34	41	76	922	1,605	V

TALUKA
VANTHALI

Location Code No.	Name of Village/ Urban Agglomeration/ Town/ Ward	Area of village in hectares & of Town/ Ward in Km.2	No. of Occupied Residential Houses	No. of Households	Total Population (including Institutional and Houseless Population)			Scheduled Castes		Scheduled Tribes		Literates	
					P	M	F	M	F	M	F	M	F
1	2	3	4	5	6	7	8	9	10	11	12	13	14
12	VANTHALI TALUKA												
	Total	**Km.2 393.2 Hectares (39,313.98)**	**15,073**	**95,980**	**49,425**	**46,555**		**5,502**	**5,065**	**10**	**15**	**28,073**	**16,618**
			15,314										
	Rural	*Km.2 339.1 Hectares (33,905.59)*	*10,600*	*68,198*	*35,108*	*33,090*		*4,417*	*4,140*	*1*	..	*18,774*	*10,346*
			10,787										
	Urban	*Km.2 54.1*	*4,473*	*27,782*	*14.317*	*13,465*		*1,085*	*925*	*9*	*15*	*9,299*	*6,272*
			4,527										
	RURAL AREAS												
1	Dungri	552.69	187	187	1,122	574	548	80	63	..	..	363	244
2	Zampodad	1,338.87	357	383	2,331	1,183	1,148	81	82	..	..	761	513
3	Bantiya	924.82	157	159	1,065	533	532	23	29	..	..	346	255
4	Barwala	609.38	82	82	520	275	245	37	43	..	..	145	51
5	Ravni	1,102.33	318	318	2,177	1,093	1,084	115	104	..	..	607	417
6	Dhandhusar	2,364.39	699	717	4,427	2,247	2,180	211	198	..	..	931	334
7	Umatwada	433.38	93	95	635	335	300	8	8	..	..	199	109
8	Nandarakhi (Ranijividi)	507.38	171	189	1,183	611	572	71	66	..	..	315	221
9	Koyli	1,637.19	436	436	2,802	1,452	1,350	208	193	..	..	938	601
10	Balot	639.16	265	265	1,760	898	862	163	143	..	..	337	148
11	Navlakhi	552.29	170	170	1,061	533	528	80	86	..	..	258	107
12	Ghantiya	437.10	80	84	617	320	297	51	37	1	..	183	112
13	Naredi	738.60	190	190	1,296	668	628	95	85	..	..	378	242
14	Meghpur	578.30	129	129	723	366	357	88	82	..	..	226	123
15	Santalpur	982.97	371	371	2,334	1,194	1,140	241	227	..	..	548	331
16	Vadla	457.69	163	163	995	493	502	46	36	..	..	332	252
17	Luvarsar	247.71	109	109	648	354	294	71	62	..	..	269	134
18	Selra	225.78	59	67	450	239	211	14	18	..	..	104	25
19	Ghudvadar	301.40	88	88	583	303	280	13	20	..	..	161	64
20	Raypur	348.36	91	116	648	353	295	48	36	..	..	141	44
21	Sonardi	332.52	146	146	957	501	456	56	51	..	..	324	141
22	Dhan Fuliya	882.29	339	339	2,148	1,110	1,038	60	70	..	..	570	298
23	Kajaliyala Nana	518.09	123	123	856	437	419	28	37	..	..	193	81
24	Bandhda	254.28	117	120	816	418	398	63	83	..	..	206	116
25	Kajaliyala Mota	618.90	274	274	1,710	905	805	235	199	..	..	403	193
26	Kanjhadi	641.59	187	187	1,232	630	602	144	120	..	..	225	78
27	Kanjha	1,154.21	654	702	4,410	2,412	1,998	256	250	..	..	1,156	585
28	Navada	1,093.53	302	312	1,961	1,005	956	229	207	..	..	526	349
29	Tikar Padardi	760.06	339	339	2 392	1,204	1,188	113	94	..	..	573	377
30	Akha	1,150.23	284	284	1'961	985	976	117	115	..	..	496	182
31	Sendarda	513.51	153	153	869	425	444	78	94	..	..	170	31
32	Tinmas	1,299.32	439	439	2,629	1,376	1,253	157	140	..	..	692	274
33	Gadoi	623.05	129	129	843	454	389	76	58	..	..	191	100
34	Khakharda	763.57	140	140	1,046	537	509	50	54	..	..	269	148
35	Khumbhdi	624.43	211	211	1,052	554	498	56	45	..	..	312	145

PRIMARY CENSUS ABSTRACT

MAIN WORKERS														
Total Main Workers (I–IX)		Cultivators (I)		Agricultural Labourers (II)		Household Industry–Manufacturing, Processing, Servicing and Repairs [V(a)]		Other Workers [III, IV, V(b) & VI to IX]		Marginal Workers		Non-Workers		Location Code No.
M	F	M	F	M	F	M	F	M	F	M	F	M	F	
15	16	17	18	19	20	21	22	23	24	25	26	27	28	1
														12
24,424	5,298	11,180	1,867	6,524	2,976	619	36	6,101	419	672	4,956	24,329	36,301	
17,639	*3,904*	*9,633*	*1,617*	*4,881*	*2,131*	*515*	*11*	*2,610*	*145*	*620*	*4,831*	*16,849*	*24,355*	
6,785	*1,394*	*1,547*	*250*	*1,643*	*845*	*104*	*25*	*3,491*	*274*	*52*	*125*	*7,480*	*11,946*	
294	55	172	8	90	44	4	..	28	3	..	..	280	493	1
600	200	378	109	93	78	51	..	78	13	..	4	583	944	2
274	12	203	5	25	5	4	..	42	2	22	105	237	415	3
115	60	61	3	53	56	..	..	1	1	3	..	157	185	4
516	69	359	38	80	29	22	..	55	2	46	189	531	826	5
1,221	342	751	184	312	145	17	2	141	11	44	382	982	1,456	6
160	43	93	15	19	27	3	..	45	1	28	91	147	166	7
336	106	166	18	109	85	7	..	54	3	3	14	272	452	8
754	214	516	79	111	129	15	1	112	5	27	60	671	1,076	9
461	342	173	78	247	263	9	..	32	1	..	40	437	480	10
256	153	178	114	47	37	7	..	24	2	12	57	265	318	11
125	79	83	57	26	22	3	..	13	..	24	37	171	181	12
323	116	232	81	51	31	12	..	28	4	..	..	345	512	13
153	2	59	..	69	2	3	..	22	..	..	24	213	331	14
563	73	259	62	191	4	6	2	107	5	17	401	614	666	15
273	125	134	66	82	56	26	..	31	3	..	7	220	370	16
165	*8*	95	3	30	4	*6*	*1*	34	..	..	..	189	*286*	*17*
111	65	55	43	48	22	..	..	8	..	..	..	128	146	18
145	..	107	..	25	..	3	..	10	..	..	..	158	280	19
191	15	75	..	103	15	2	..	11	..	..	..	162	280	20
268	118	175	90	75	28	..	..	18	..	..	..	233	338	21
498	59	229	9	148	50	20	..	101	..	..	..	612	979	22
237	128	107	44	119	84	..	..	11	..	..	..	200	291	23
215	18	86	1	100	15	9	1	20	1	2	53	201	327	24
421	182	181	26	157	154	18	..	65	2	4	32	480	591	25
320	29	178	3	101	25	4	..	37	1	15	176	295	397	26
1,267	197	431	43	475	133	12	..	349	21	37	437	1,108	1,364	27
462	30	224	9	138	19	20	..	80	2	59	304	484	622	28
620	77	375	63	139	12	32	..	74	2	..	28	584	1,083	29
466	107	261	1	121	106	26	..	58	..	26	341	493	528	30
213	24	149	10	41	12	5	..	17	2	3	193	210	227	31
702	56	323	..	301	52	16	..	62	4	10	157	664	1,040	32
252	6	151	2	64	4	..	..	37	..	..	..	202	383	33
262	74	168	35	56	36	3	1	35	2	3	48	272	387	34
266	1	155	..	48	..	13	..	50	1	41	252	247	245	35

Location Code No.	Name of Village/ Urban Agglomeration/ Town/ Ward	Area of Village in hectares & of Town/ Ward in Km.2	No. of Occupied Residential Houses	No. of Households	Total Population (including Institutional and Houseless Population)			Scheduled Castes		Scheduled Tribes		Literates	
					P	M	F	M	F	M	F	M	F
1	2	3	4	5	6	7	8	9	10	11	12	13	14
36	Lushala	978.07	374	374	2,308	1,179	1,129	132	134	..	..	668	340
37	Khorasa	1,319.32	357	366	2,204	1,122	1,082	93	78	..	..	608	339
38	Thana Pipli	1,718.56	626	637	3,965	1,986	1,979	187	177	..	..	1,059	933
39	Nagadiya	514.51	137	137	801	434	367	49	42	..	..	249	144
40	Vaspada	516.10	143	143	891	447	444	117	108	..	..	278	185
41	Bhatiya	575.64	168	168	1,040	524	516	23	25	..	..	256	143
42	Bodka	314.87	128	128	832	423	409	55	64	..	..	292	167
43	Ganthila	330.37	92	92	642	331	311	42	40	..	..	192	119
44	Mahobatpur	984.01	426	429	2,499	1,300	1,199	204	192	..	..	817	467
45	Sukhpur	444.77	97	97	757	385	372	53	54	..	..	208	96
URBAN AREAS													
6/XVIII	Vanthali NP	Km.2 35.64	2,581	2,634	17,012	8,640	8,372	590	514	..	..	5,620	3,864
	Ward No. I	N.A.	585	585	3,598	1,862	1,736	45	35	..	..	1,314	923
	II	N.A.	720	720	4,534	2,288	2,246	526	463	..	..	1,346	800
	III	N.A.	640	640	4,189	2,098	2,021	3	6	..	..	1,584	1,166
	IV	N.A.	636	689	4,761	2,392	2,369	16	10	..	..	1,376	975
6/XIX	Shapur VP	Km.2 18.45	1,892	1,893	10,770	5,677	5,093	495	411	9	15	3,679	2,408
	Ward No. I	N.A.	467	468	2,545	1,289	1,256	26	21	..	..	920	677
	II	N.A.	310	310	1,822	932	890	..	..	6	11	604	390
	III	N.A.	552	552	3,273	1,672	1,601	7	4	1	4	1,201	847
	IV	N.A.	563	563	3,130	1,784	1,346	462	386	2	..	954	494

PRIMARY CENSUS ABSTRACT

MAIN WORKERS														
Total Main Workers (I-X)		Cultivators (I)		Agricultural Labourers (II)		Household Industry-Manufacturing, Processing, Servicing and Repairs [V (a)]		Other Workers [III, IV, V(b) & VI to IX]		Marginal Workers		Non-Workers		Location Code-No.
M	F	M	F	M	F	M	F	M	F	M	F	M	F	
15	16	17	18	19	20	21	22	23	24	25	26	27	28	1
622	250	321	102	154	127	20	..	127	21	21	233	536	646	36
584	66	338	45	105	16	40	..	101	5	101	392	437	624	37
971	213	557	141	160	57	28	1	226	14	12	278	1,003	1,488	38
220	28	124	14	61	11	3	1	32	2	46	213	168	126	39
205	27	124	1	67	26	2	..	12	..	..	71	242	346	40
286	28	169	13	40	15	5	..	72	—	..	12	238	476	41
219	36	129	..	66	35	10	—	14	1	1	4	203	369	42
172	19	95	2	66	16	1	..	10	1	..	15	159	277	43
653	18	331	..	178	10	28	1	116	7	13	181	634	1,000	44
203	34	103	..	90	34	..	..	10	..	—	..	182	338	45
3,965	710	1,018	179	782	388	36	8	2,129	135	51	121	4,624	7,541	6/XVIII
818	75	165	9	95	38	3	..	555	28	—	5	1,044	1,656	I
1,082	266	217	36	282	163	16	4	567	63	6	70	1,200	1,910	II
997	155	376	81	140	43	15	4	466	27	27	42	1,074	1,824	III
1,068	214	260	53	265	144	2	..	541	17	18	4	1,306	2,151	IV
2,820	684	529	71	861	457	68	17	1,362	139	1	4	2,856	4,405	6/XIX
605	113	98	11	144	76	4	..	359	26	..	1	684	1,142	I
478	62	112	6	91	38	18	..	257	18	..	..	454	828	II
839	166	295	43	178	99	22	3	344	21	1	3	832	1,432	III
898	343	24	11	448	244	24	14	402	74	..	..	886	1,003	IV

MAHAL
BHESAN

Location Code No.	Name of Village/ Urban Agglomeration/ Town/ Ward	Area of Village in hectares & of Town/ Ward in Km.2	No. of Occupied Residential Houses	No. of Households	Total Population (including Institutional and Houseless Population)			Scheduled Castes		Scheduled Tribes		Literates	
					P	M	F	M	F	M	F	M	F
1	2	3	4	5	6	7	8	9	10	11	12	13	14
13	BHESAN MAHAL												
	Total	Km.2 438.6 Hectares (43,859.30)	9,743	9,960	66,596	34,076	32,520	2,543	2,352	57	52	16,324	9,133
	Rural	*Km.2 438.6 Hectares (43,859.30)*	*9,743*	*9,960*	*66,596*	*34,076*	*32,520*	*2,543*	*2,352*	*57*	*52*	*16,324*	*9,133*
	Urban	...	..	..	..	..	—	—	..	...	..	...	...
	RURAL AREAS												
1	Hadmaiya Vishal	1,228.11	275	275	1,745	900	845	94	76	..	..	390	120
2	Bhatgam	576.14	332	332	1,744	920	824	308	256	22	21	250	40
3	Bamangadh	1,173.55	237	244	1,641	828	813	30	29	...	..	444	275
4	Hadmatiya Khajuri	1,265.91	211	211	1,536	783	753	57	51	—	..	403	244
5	Sankrola	1,320.39	184	184	1,335	670	665	74	81	—	..	303	178
6	Dholwa	1,035.91	237	237	1,608	812	796	29	38	..	..	360	121
7	Chuda	2,663.11	627	636	4,257	2,185	2,072	197	182	..	..	1,038	584
8	Barwala	1,261.71	275	291	2,067	1,028	1,039	32	37	..	..	649	407
9	Parab Vavdi	1,561.39	290	290	2,056	1,064	992	82	90	..	..	458	277
10	Khambhaliya	1,767.27	361	370	2,528	1,298	1,230	168	133	9	8	631	319
11	Mandva	433.15	98	103	734	379	355	23	22	..	...	195	97
12	Kharachiya	1,308.66	316	322	2,129	1,060	1,069	60	75	..	..	580	294
13	Sukhpur	343.76	63	71	439	241	198	18	18	3	2	105	35
14	Mendpara	768.77	240	240	1,532	785	747	20	23	..	..	320	177
15	Patla	347.01	90	131	825	430	395	27	29	..	..	189	56
16	Paturan	N.A.	3	3	3	3	..	..	...	..	...	3	...
17	Dudhala	314.34	20	20	148	78	70	..	..	..	..	30	13
18	Ranpur	2,881.26	836	852	5,724	2,941	2,783	154	133	5	6	1,546	1,008
19	Rafalya	934.10	173	173	1,264	638	626	27	28	—	..	311	218
20	Galath	2,097.28	400	400	2,874	1,464	1,410	120	105	...	—	783	548
21	HadmatiyaKhakhra	1,017.93	236	236	1,680	874	806	44	42	..	..	463	250
22	Sardarpar	1,036.08	184	184	1,200	615	585	56	58	..	..	309	171
23	Bhesan	3,633.36	1,123	1,139	7,699	3,946	3,753	272	261	..	..	2,091	1,257
24	Kariya	497.68	124	139	865	444	421	—	..	...	..	202	84
25	Paswala	183.00	54	54	396	203	193	...	..	..	...	38	3
26	Malida	607.63	120	125	799	395	404	3	4	..	..	162	25
27	Kalagadha	N.A.	52	52	274	140	134	1	3	..	..	12	4
28	Patwad	550.43	19	19	63	42	21	..	..	..	..	4	...
29	Samat Para	226.27	108	108	677	365	312	..	...	..	..	52	33
30	Dhari Gundali Juni	824.97	188	188	1,147	586	561	47	43	..	..	285	146
31	Pipaliya Tadka	812.15	137	137	892	472	420	42	31	..	..	264	117
32	Morwada	1,450.95	254	280	1,865	954	911	39	31	17	15	361	174
34	Damrala	637.87	111	111	737	372	365	10	13	..	..	201	138
34	Goriyali	1,004.90	113	114	793	402	391	76	77	1	..	216	131
35	Dhari Gundali Navi	750.15	124	124	899	476	423	141	114	..	—	202	109

PRIMARY CENSUS ABSTRACT

MAIN WORKERS														
Total Main Workers (I-IX)		Cultivators (I)		Agricultural Labourers (II)		Household Industry-Manufacturing, Processing, Servicing and Repairs [V(a)]		Other Workers [III, IV, V(b) & VI to IX]		Marginal Workers		Non-Workers		Location Code No.
M	F	M	F	M	F	M	F	M	F	M	F	M	F	
15	16	17	18	19	20	21	22	23	24	25	26	27	28	1
														13
16,965	3,949	10,517	2,183	3,032	1,250	706	118	2,710	398	317	3,632	16,794	24,939	
16,965	*3,949*	*10,517*	*2,183*	*3,032*	*1,250*	*706*	*118*	*2,710*	*398*	*317*	*3,632*	*16,794*	*24,939*	
..	...	...	...	..	..	...	..	..	...	..	..	...	...	
444	161	288	87	111	72	3	...	42	2	2	11	454	673	1
563	248	159	5	17	7	2	...	385	236	11	182	346	394	2
382	53	267	30	61	19	..	...	54	4	2	7	444	753	3
407	7	304	2	59	4	13	..	31	1	..	...	376	746	4
345	77	243	57	45	17	8	...	49	3	12	114	313	474	5
432	58	273	16	109	39	18	...	32	3	...	34	380	704	6
1,119	215	661	129	198	61	79	4	181	21	1	388	1,065	1,469	7
515	7	380	..	45	2	51	...	39	5	...	...	513	1,032	8
541	39	361	22	95	15	24	..	61	2	1	77	522	876	9
633	280	446	205	92	67	19	1	76	7	22	165	643	785	10
178	70	111	50	36	19	12	...	19	1	..	..	201	285	11
559	55	396	32	73	22	4	...	86	1	3	416	498	598	12
118	25	87	19	23	6	..	..	8	..	8	72	115	101	13
391	38	237	3	103	33	8	...	43	2	..	39	394	670	14
224	41	99	26	44	13	..	...	81	2	..	..	206	354	15
3	...	..	..	..	..	...	..	3	...	..	..	...	..	16
43	..	27	..	12	..	...	..	4	..	14	39	21	31	17
1,372	211	684	55	330	127	44	8	314	21	37	146	1,532	2,426	18
281	8	219	1	28	5	9	1	25	1	2	82	355	536	19
667	286	523	225	77	55	14	1	53	5	108	280	689	844	20
438	4	354	..	23	2	13	...	48	2	8	26	428	776	21
319	170	237	121	54	43	9	1	19	5	..	..	296	415	22
1,874	714	1,026	450	274	190	130	36	444	38	12	58	2,060	2,981	23
228	7	139	1	64	6	...	...	25	...	..	223	216	191	24
94	47	46	11	46	36	..	...	2	...	...	12	109	134	25
192	2	93	1	62	1	..	...	37	...	..	...	203	402	26
81	12	16	2	1	...	...	...	64	10	...	..	59	122	27
35	..	9	...	18	..	..	...	8	..	...	...	7	21	28
202	27	100	14	98	13	1	...	3	..	..	11	163	274	29
297	243	187	160	60	66	19	13	31	4	22	21	267	297	30
254	64	171	31	50	33	6	...	27	..	...	...	218	356	31
516	204	349	147	85	44	23	2	59	11	5	179	433	528	32
198	2	158	1	15	1	3	...	22	..	..	..	174	363	33
219	7	158	5	41	1	6	..	14	1	10	139	173	245	34
239	84	134	29	63	42	20	10	22	3	6	31	231	308	35

Location Code No.	Name of Village/ Urban Agglomeration/ Town/ Ward	Area of Village in hectares & of Town/ Ward in Km.2	No. of Occupied Residential Houses	No. of Households	Total Population (including Institutional and Houseless Population)			Scheduled Castes		Scheduled Tribes		Literates	
					P	M	F	M	F	M	F	M	F
1	2	3	4	5	6	7	8	9	10	11	12	13	14
36	Umrali	823.16	161	161	1,118	558	560	25	20	..	..	246	160
37	Chanaka	1,644.54	327	345	2,429	1,225	1,204	64	67	..	..	481	280
38	Chhodvadi	2,664.18	721	739	4,700	2,407	2,293	117	112	..	..	1,215	662
59	Ratanpara	N.A.	—	..	—	*Uninhabited*			—	—	—	—	—
40	Ranshivav	N.A.	4	4	4	4	..	..	..	..	..	4	—
41	Mathura Thana	N.A.	1	1	2	1	1	..	..	—	..	..	..
42	Vaghaniya Nava	159.27	6	6	72	37	35	..	..	—	..	15	4
43	Vandarvad	734.88	127	127	953	475	478	64	59	..	..	272	176
44	Gorakhpur	394.61	76	76	567	289	278	22	11	..	..	146	76
45	Gujariya Nana	440.62	20	21	84	46	38	..	—	—	..	13	4
46	Gujariya Mota	482.85	85	85	492	241	251	—	..	..	..	81	48

PRIMARY CENSUS ABSTRACT

MAIN WORKERS														
Total Main Workers (I–IX)		Cultivators (I)		Agricultural Labourers (II)		Household Industry–Manufacturing, Processing, Servicing and Repairs [V(a)]		Other Workers [III, IV, V(b) & VI to IX]		Marginal Workers		Non-Workers		Location Code No.
M	F	M	F	M	F	M	F	M	F	M	F	M	F	
15	16	17	18	19	20	21	22	23	24	25	26	27	28	1
261	1	187	...	37	1	6	..	31	..	1	54	296	505	36
595	204	387	149	106	52	30	1	72	2	4	108	626	892	37
1,189	121	655	43	274	55	97	19	163	4	23	621	1,195	1,551	38
...	..	..	..	*Uninhabited*			..	..	..	..	...	...	...	39
4	..	...	..	...	..	...	..	4	..	..	...	..	...	40
...	..	..	...	..	...	...	..	...	..	1	1	..	...	41
12	..	12	..	..	...	..	..	..	..	..	15	25	20	42
227	146	136	45	48	79	32	21	11	1	...	...	248	332	43
134	5	112	5	9	...	3	..	10	...	2	81	153	192	44
29	2	9	1	17	1	..	..	3	..	..	...	17	36	45
111	4	77	3	29	1	..	...	5	..	..	..	130	247	46

TALUKA
VISAVADAR

Location Code No.	Name of Village/ Urban Agglomeration/ Town/ Ward	Area of Village in hectares & of Town/ Ward in Km.2	No. of Occupied Residential Houses	No. of Households	Total Population (including Institutional and Houseless Population)			Scheduled Castes		Scheduled Tribes		Literates	
					P	M	F	M	F	M	F	M	F
1	2	3	4	5	6	7	8	9	10	11	12	13	14
14	VISAVADAR TALUKA												
	Total	**Km.2 901.7 Hectares (90,167.61)**	**17,677**	**17,970**	**118,309**	**60,207**	**58,102**	**3,392**	**3,263**	**254**	**228**	**29,994**	**17,729**
	Rural	*Km.2 875.6 *Hectares (87,555.73)*	*15,430*	*15,677*	*104,439*	*53,184*	*51,255*	*3,171*	*3,065*	*248*	*222*	*25,380*	*14,434*
	Urban	*Km.2 26.1*	*2,247*	*2,293*	*13,870*	*7,023*	*6,847*	*221*	*198*	*6*	*6*	*4,614*	*3,295*
	RURAL AREAS												
1	Hadmatiya Mota	1,070.61	179	184	1,296	665	631	5	4	..	..	293	153
2	Navaniya	845.06	162	172	1,257	638	619	13	13	..	..	250	134
3	Kotda Mota	1,499.38	433	442	2,854	1,450	1,404	146	129	3	5	776	484
4	Pipaliya Hajani	998.75	175	175	1,205	630	575	33	40	—	..	264	123
5	Pirvad	846.57	188	188	1,306	659	647	38	43	..	—	327	186
6	Sobhavadla Gir	1,559.06	196	201	1,556	771	795	73	78	—	..	367	191
7	Kanavadla	791.29	124	125	973	489	484	16	17	..	..	194	101
8	Pindakhai Moti	870.05	140	140	949	478	471	13	13	..	..	185	119
9	Vichhavad	936.39	180	185	1,232	637	595	34	37	..	..	340	199
10	Kotda Nana	996.83	200	200	1,311	658	653	13	10	..	..	299	163
11	Rupavati	365.09	62	62	446	236	210	52	50	..	..	109	36
12	IshvariyaMandavad	559.08	125	151	1,042	544	498	60	50	—	—	269	161
13	Shirvaniya	213.60	51	51	378	197	181	2	5	..	..	124	64
14	Chhalda	552.19	84	84	609	306	303	5	4	—	..	108	54
15	Rabarika	599.53	107	107	735	349	386	16	20	..	..	165	95
16	Hadmatiya Nana	433.55	67	67	440	215	225	22	14	..	..	74	32
17	Pindakhai Nani	800.12	119	119	885	452	433	27	24	..	—	198	100
18	Bhalgam	2,274.23	564	584	3,710	1,877	1,833	172	149	—	..	1,098	701
19	Shapar	1,324.24	303	303	2,221	1,112	1,109	86	89	..	—	559	370
20	Sudavad	1,140.04	267	267	1,710	872	838	73	70	..	..	314	168
21	Lunghiya	1,610.17	374	385	2,676	1,357	1,319	53	60	..	—	555	320
22	Bhat Vavdi	583.67	56	56	326	167	159	2	1	..	..	80	38
23	Jambuda	1,424.31	245	245	1,616	881	735	111	93	—	..	414	188
24	Mahudi	258.29	26	27	176	97	79	13	10	—	..	20	6
25	Dhebar	664.64	129	133	967	491	476	30	28	6	8	226	150
26	Desai Vadala	379.38	92	92	574	291	283	8	5	..	—	134	77
27	Sukhpur	423.48	102	111	825	412	413	4	2	—	—	215	120
28	Vajdi	467.78	101	104	681	336	345	24	22	..	..	190	124
29	Manganath Pipli	672.29	155	164	1,086	537	549	36	39	—	..	250	143
30	Virpur	1,023.95	264	264	1,739	919	820	60	57	..	..	528	301
31	Khambhaliya	867.00	214	226	1,476	749	727	35	32	..	—	329	157
32	Khijadiya	394.79	124	127	718	355	363	8	5	..	..	157	104
33	Chavand Navi	814.46	41	41	293	165	128	6	4	..	..	83	26
34	Chavand Juni	508.65	180	180	1,279	638	641	49	59	—	..	388	260
35	Leriya	916.69	260	260	1,722	842	880	40	45	..	..	359	260

* Includes 16,216.53 Hectares Area of the Forest

PRIMARY CENSUS ABSTRACT

MAIN WORKERS														
Total Main Workers (I–IX)		Cultivators (I)		Agricultural Labourers (II)		Household Industry–Manufacturing, Processing, Servicing and Repairs [V (a)]		Other Workers [III, IV, V (b) & VI to IX]		Marginal Workers		Non-Workers		Location Code No.
M	F	M	F	M	F	M	F	M	F	M	F	M	F	
15	16	17	18	19	20	21	22	23	24	25	26	27	28	1
														14
30,549	6,189	18,008	3,545	5,915	2,227	1,002	86	5,624	331	716	8,685	28,942	43,228	
27,100	*5,871*	*17,359*	*3,517*	*5,425*	*2,131*	*936*	*44*	*3,380*	*179*	*681*	*8,534*	*25,403*	*36,850*	
3,449	*318*	*649*	*28*	*490*	*96*	*66*	*42*	*2,244*	*152*	*35*	*151*	*3,539*	*6,378*	
354	3	251	..	60	2	7	..	36	1	..	267	311	361	1
318	4	230	1	37	2	11	—	40	1	..	259	320	356	2
728	28	401	3	138	10	51	2	138	13	10	462	712	914	3
318	22	216	10	63	12	10	—	29	..	2	3	310	550	4
309	83	198	56	60	25	11	..	40	2	—	49	350	515	5
425	50	369	38	24	9	..	—	32	3	..	—	346	745	6
247	94	200	91	25	3	..	..	22	..	—	—	242	390	7
215	22	165	12	20	9	5	..	25	1	22	123	241	326	8
330	15	250	2	35	12	13	—	32	1	..	183	307	397	9
334	2	275	1	19	..	14	—	26	1	7	163	317	488	10
129	..	105	..	20	..	..	..	4	—	2	97	105	113	11
282	85	144	34	98	51	11	..	29	..	..	60	262	353	12
90	22	71	16	5	5	4	1	10	..	—	29	107	130	13
175	25	119	18	25	7	8	..	23	—	1	160	130	118	14
191	68	156	60	18	8	7	..	10	—	—	2	158	316	15
93	25	70	25	9	..	3	..	11	..	11	79	111	121	16
228	..	181	..	6	—	6	—	35	..	11	245	213	188	17
871	49	566	14	102	19	59	2	144	14	113	625	893	1,159	18
572	269	355	163	128	97	30	4	59	5	12	246	528	594	19
435	37	276	13	120	24	4	—	35	..	41	352	396	449	20
683	8	459	..	117	5	47	1	60	2	56	515	618	796	21
95	7	84	6	2	1	..	..	9	..	4	21	68	131	22
443	44	325	29	67	14	9	..	42	1	4	49	434	642	23
54	9	23	..	26	8	—	—	5	1	7	10	36	60	24
255	72	180	53	36	16	1	..	38	3	11	9	225	395	25
152	53	97	35	38	17	7	1	10	..	..	65	139	165	26
183	51	123	25	38	23	5	..	17	3	113	191	116	171	27
172	96	109	69	54	27	1	—	8	—	..	5	164	244	28
313	73	181	45	100	25	12	1	20	2	8	223	216	253	29
465	268	307	182	76	83	8	1	74	2	..	5	454	547	30
374	248	238	168	87	79	10	..	39	1	—	..	375	479	31
189	45	105	16	46	19	..	..	38	10	..	38	166	280	32
88	3	74	1	4	..	—	2	10	..	—	—	77	125	33
318	172	232	147	36	21	1	..	49	4	1	8	319	461	34
476	102	333	55	87	42	9	—	47	5	1	219	365	559	35

Location Code No.	Name of Village/ Urban Agglomeration/ Town/ Ward	Area of Village in hectares & of Town/ Ward in Km.2	No. of Occupied Residential Houses	No. of Households	Total Population (including Institutional and Houseless Population)			Scheduled Castes		Scheduled Tribes		Literates	
					P	M	F	M	F	M	F	M	F
1	2	3	4	5	6	7	8	9	10	11	12	13	14
36	Ravani-Kuba	968.23	205	205	1,450	724	726	31	23	—	..	349	246
37	Kuba Ravani	625.82	116	121	865	444	421	27	15	..	..	205	124
38	Chhelanka	447.90	104	117	847	429	418	34	34	..	..	167	96
39	Mahuda	355.00	26	29	200	96	104	6	4	..	..	13	3
40	Jhanjhesar	1,109.09	130	130	713	355	358	43	36	..	..	173	74
41	Ghodasan	1,837.55	247	247	1,320	674	646	56	59	..	..	215	67
42	Jetalvad	1,382.16	309	322	2,134	1,105	1,029	42	53	9	7	561	311
43	Kankchiyala	458.20	119	119	753	408	345	17	12	..	..	190	98
44	Ambala	536.27	103	104	785	398	387	36	29	..	..	207	110
45	Bhutdi	916.75	198	207	1,571	783	788	51	59	2	..	382	253
46	Mandavad	682.56	135	135	910	464	446	51	43	..	—	264	151
47	Moniya	1,276.06	330	330	2,242	1,157	1,085	115	118	—	..	569	313
48	Chaparda	1,097.62	276	285	1,671	847	824	87	86	..	..	430	305
49	Ghantiyan	340.34	24	27	154	83	71	..	..	..	..	8	..
50	Vadala Shetranj	735.88	123	125	874	449	425	3	3	..	..	219	126
51	Shobhavadla Gir	576.89	116	116	728	363	365	8	7	..	..	196	72
52	Dadar	635.49	205	211	1,540	797	743	39	41	..	..	439	282
53	Monpari Nani	1,256.36	415	415	2,800	1,442	1,358	88	83	..	..	908	506
54	Sarsai	2,563.61	734	752	4,623	2,353	2,270	75	70	..	..	1,250	793
55	Kalsari	2,195.10	726	727	4,862	2,417	2,445	106	101	..	..	1,194	796
56	Kalavad	723.76	173	196	1,302	709	593	81	72	3	2	269	138
57	Lalpur	1,125.47	194	194	1,174	614	560	6	7	..	..	245	103
58	Vekariya	2,102.45	349	349	2,104	1,108	996	153	136	..	—	508	239
59	Govindpara	403.79	27	27	176	93	83	..	..	..	..	41	26
60	Monpari Moti	2,917.44	823	826	5,398	2,700	2,698	150	140	1	..	1,582	1,023
61	Ishvariya Gir	842.73	87	87	599	300	299	14	18	..	..	152	85
62	Miyan Vadla	375.55	73	73	530	272	258	64	60	..	..	149	69
63	Baradiya	1,081.10	384	384	2,634	1,354	1,280	45	55	1	1	793	453
64	Jambala	634.42	120	120	930	461	469	35	43	..	..	203	122
65	Liliya	690.62	128	128	932	457	475	25	27	—	..	267	167
66	Limadhra	1,381.20	288	288	1,854	967	887	75	82	—	—	322	127
67	Ratang	476.33	147	147	1,071	554	517	6	5	..	..	310	177
68	Haripur	575.66	105	105	729	377	352	12	6	..	—	179	21
69	Khambha Gir	720.34	217	217	1,460	733	727	14	11	..	..	380	196
70	Piyava Gir	680.51	164	164	1,175	619	556	10	8	—	—	240	119
71	Prempara	2,112.09	532	532	3,385	1,725	1,660	28	31	—	..	787	430
72	Jambudi	242.81	134	139	760	403	357	52	46	..	—	159	71
73	Javaldi	678.07	73	73	463	234	229	5	2	—	..	32	7
74	Dudhala	875.79	118	118	729	356	373	14	22	..	..	88	27
75	Manandiya	771.76	41	41	306	156	150	43	46	..	..	44	14
76	Rajpara	1,017.89	97	97	717	356	361	32	36	..	..	125	55
77	Ravani Mundiya	1,227.33	229	229	1,523	768	755	11	10	4	3	222	116
78	Hasnapur	N.A.	96	96	603	295	308	..	1	..	..	54	11
79	Bagoya	N.A.	7	7	52	26	26	..	—	26	26	..	..
80	Tadhi	N.A.	11	11	123	63	60	..	..	63	60	..	..
81	Kagmal	N.A.	3	3	7	4	3	..	..	2	2	4	1
82	Khambhda	N.A.	8	8	33	17	16	—	..	13	14	2	1
83	Makhaniya	N.A.	..	..	..	Uninhabited		..	..	..	..	..	..
84	Panjrapole ni-Suvardi	N.A.	..	—	..	Uninhabited		—	—	..	..	..	—
85	Suvardi	N.A.	..	—	..	Uninhabited		—	..	..	..	..	—

MAIN WORKERS														
Total Main Workers (I-IX)		Cultivators (I)		Agricultural Labourers (II)		Household Industry-Manufacturing, Processing, Servicing and Repairs [V (a)]		Other Workers [III, IV, V (b) & VI to IX]		Marginal Workers		Non-Workers		Location Code No.
M	F	M	F	M	F	M	F	M	F	M	F	M	F	
15	16	17	18	19	20	21	22	23	24	25	26	27	28	1
333	122	219	77	69	42	8	3	37	..	29	230	362	374	36
224	28	134	4	58	23	7	..	25	1	..	47	220	346	37
228	3	145	..	46	3	7	..	30	..	23	221	178	194	38
61	2	23	..	30	1	..	..	8	1	4	16	31	86	39
188	87	135	54	32	32	2	..	19	1	..	..	167	271	40
405	60	264	29	100	31	3	..	38	..	..	25	269	561	41
552	37	307	1	114	14	7	..	124	22	..	1	553	991	42
222	70	156	52	37	17	9	1	20	..	1	8	185	267	43
195	3	148	..	26	3	11	..	10	..	4	179	199	205	44
437	46	301	13	77	32	25	1	34	..	4	106	342	636	45
231	11	110	3	78	6	5	1	38	1	5	6	228	429	46
551	169	330	118	102	46	42	3	77	2	9	140	597	776	47
423	66	222	16	147	49	16	1	38	..	8	162	416	596	48
43	1	33	1	2	..	..	..	8	..	..	28	40	42	49
215	69	154	52	36	16	6	..	19	1	3	13	231	343	50
158	40	108	13	37	27	3	..	10	..	1	1	204	324	51
374	177	189	116	130	57	12	1	43	3	1	1	422	565	52
763	52	523	1	143	48	29	..	68	3	30	592	649	714	53
1,219	459	776	292	205	147	67	13	171	7	47	231	1,087	1,580	54
1,230	260	772	161	216	90	30	5	212	4	18	383	1,169	1,802	55
408	43	185	1	89	26	3	..	131	16	..	231	301	319	56
352	221	270	170	69	51	4	..	9	..	..	51	262	288	57
561	57	361	7	140	50	27	..	33	..	..	..	547	939	58
46	..	42	..	1	..	..	..	3	..	..	12	47	71	59
1,304	329	804	242	234	78	72	..	194	9	1	60	1,395	2,309	60
138	67	86	42	34	25	2	..	16	..	..	..	162	232	61
127	9	68	1	46	8	4	..	9	..	21	66	124	183	62
633	175	360	80	133	89	44	..	96	6	..	..	721	1,105	63
240	3	176	..	44	2	7	..	13	1	..	..	221	466	64
233	53	161	..	41	53	3	..	28	..	..	2	224	420	65
500	79	314	55	112	22	29	..	45	2	..	117	467	691	66
291	189	153	120	71	69	7	..	60	..	..	18	263	310	67
224	2	184	..	32	2	..	..	8	..	..	..	153	350	68
371	146	243	119	84	27	13	..	31	..	6	134	356	447	69
296	138	147	67	105	66	11	..	33	5	..	..	323	418	70
840	81	471	27	243	40	36	..	90	14	6	425	879	1,154	71
235	3	73	..	111	2	2	..	49	1	..	..	168	354	72
117	19	88	4	27	15	..	..	2	..	..	..	117	210	73
149	4	111	3	21	1	5	..	12	..	23	152	184	217	74
102	1	83	..	16	1	..	..	3	..	..	..	54	149	75
207	90	136	80	59	10	1	..	11	..	..	..	149	271	76
409	174	255	91	114	83	12	..	28	..	..	114	359	467	77
165	69	71	17	88	52	1	..	5	..	..	..	130	239	78
16	..	..	..	..	..	..	..	16	..	..	..	10	26	79
48	..	..	..	..	..	..	..	48	..	..	..	15	60	80
3	..	..	..	..	..	..	..	3	..	..	..	1	3	81
13	..	..	..	..	..	..	..	13	..	..	..	4	16	82
..	..	..	..	..	..	..	Uninhabited		..	..	..	..	..	83
..	..	..	..	..	..	..	Uninhabited		..	..	..	..	..	84
..	..	..	..	..	..	..	Uninhabited		..	..	..	..	..	85

Location Code No.	Name of Village/ Urban Agglomeration/ Town/ Ward	Area of Village in hectares & of Town/ Ward in Km.2	No. of Occupied Residential Houses	No. of Households	Total Population (including Institutional and Houseless Population)			Scheduled Castes		Scheduled Tribes		Literates	
					P	M	F	M	F	M	F	M	F
1	2	3	4	5	6	7	8	9	10	11	12	13	14
86	Amaliyara	N.A.	2	2	2	2	..	..	..	..	..	2	..
87	Lasa	N.A.	..	..	..	Uninhabited		..	..	..	..	..	..
88	Mota Bhilgara	N.A.	5	5	28	16	12	..	..	16	12	..	..
89	Pada Pani	N.A.	..	..	..	Uninhabited		..	..	..	..	..	..
90	Shapur Nes	N.A.	..	..	..	Uninhabited		..	..	..	..	..	..
91	Lilapani	N.A.	3	3	3	3	..	1	..	..	..	3	..
92	Kutiya-Amliara	N.A.	..	..	..	Uninhabited		..	..	..	..	..	..
93	Rosali	N.A.	7	7	34	16	18	..	..	..	..	2	..
94	Goradwala	N.A.	8	8	44	22	22	..	..	..	..	1	..
95	Bajariya	N.A.	6	6	25	21	4	..	..	9	4	12	..
96	Devkaraniya	N.A.	..	..	..	Uninhabited		..	..	..	..	..	..
97	Kankai	N.A.	9	9	22	16	6	1	2	3	3	14	1
98	Bogadiya	N.A.	..	..	..	Uninhabited		..	..	..	..	..	..
99	Karkadi	N.A.	17	17	74	38	36	..	..	38	36	..	..
100	Pauvi	N.A.	8	8	62	34	28	..	..	34	28	..	..
101	Barvania Nes	N.A.	3	3	29	20	9	1	2	..	..	9	1
102	Haldarva Nes	N.A.	4	4	26	15	11	..	..	15	11	..	..
	URBAN AREAS	Km.2											
6/XX	Visavadar NP	26.12	2,247	2,293	13,870	7,023	6,847	221	198	6	6	4,614	3,295
	Ward No. I	N.A.	557	557	3,558	1,800	1,758	11	13	3	2	1,170	780
	II	N.A.	380	380	2,410	1,210	1,200	44	39	..	..	817	605
	III	N.A.	524	524	3,082	1,546	1,536	104	90	..	..	1,049	788
	IV	N.A.	571	572	3,444	1,737	1,707	50	46	..	..	1,070	695
	V	N.A.	215	260	1,376	730	646	12	10	3	4	508	427

PRIMARY CENSUS ABSTRACT

MAIN WORKERS														
Total Main Workers (I-IX)		Cultivators (I)		Agricultural Labourers (II)		Household Industry-Manufacturing, Processing, Servicing and Repairs [V(a)]		Other Workers [III,IV, V (b) & VI to IX]		Marginal Workers		Non-Workers		Location Code No.
M	F	M	F	M	F	M	F	M	F	M	F	M	F	
15	16	17	18	19	20	21	22	23	24	25	26	27	28	1
2	..	..	..	...	..	...	...	2	..	..	..	..	..	86
..	..	...	..	..	..	Uninhabited		..	..	...	..	..	..	87
6	..	..	...	..	..	...	..	6	..	..	...	10	12	88
..	..	..	..	..	..	Uninhabited		..	...	..	...	..	..	89
...	..	..	..	...	..	Uninhabited		..	..	..	...	...	...	90
3	..	..	...	..	..	..	..	3	...	...	...	..	...	91
..	...	..	..	..	...	Uninhabited		..	..	..	..	..	...	92
10	..	..	..	...	..	..	..	10	..	..	..	6	18	93
14	..	..	..	..	..	..	..	14	...	...	...	8	22	94
7	..	..	...	..	..	...	...	7	..	...	..	14	4	95
...	..	..	...	...	..	Uninhabited		...	...	...	...	..	...	96
14	2	..	...	..	..	...	..	14	...	..	...	2	4	97
...	..	..	..	..	..	Uninhabited		...	..	..	...	..	...	98
23	..	..	...	..	..	...	..	23	..	...	..	15	36	99
12	..	..	..	..	..	..	...	12	...	..	...	22	28	100
16	...	..	..	..	..	...	..	16	..	...	..	4	9	101
9	1	..	..	..	...	..	..	9	1	...	...	6	10	102
3,449	318	649	28	490	96	66	42	2,244	152	35	151	3,539	6,378	6/XX
875	74	274	9	103	23	3	23	495	19	3	11	922	1,673	I
589	33	155	...	56	12	11	8	367	13	17	93	604	1,074	II
753	87	79	4	42	6	12	1	620	76	5	37	788	1,412	III
865	76	132	15	212	31	30	9	491	21	8	4	864	1,627	IV
367	48	9	..	77	24	10	1	271	23	2	6	361	592	V

TALUKA
UNA

Location Code No.	Name of Village/ Urban Agglomeration/ Town/ Ward	Area of Village in hectares & of Town/ Ward in Km.2	No. of Occupied Residential Houses	No. of Households	Total Population (including Institutional and Houseless Population)			Scheduled Castes		Scheduled Tribes		Literates	
					P	M	F	M	F	M	F	M	F
1	2	3	4	5	6	7	8	9	10	11	12	13	14
15 UNA TALUKA													
	Total	**Km.2 1,578.4 Hectares (157,846.68)**	**32,977**	**33,289**	**223,687**	**114,047**	**109,640**	**8,302**	**8,166**	**764**	**702**	**46,746**	**18,007**
	Rural	*Km.2 1,525.4 Hectares (•152,543.47)*	*27,064*	*27,358*	*185,810*	*94,940*	*90,870*	*7,092*	*7,007*	*745*	*674*	*35,342*	*11,418*
	Urban	*Km.2 53,0*	*5,913*	*5,931*	*37,877*	*19,107*	*18,770*	*1,210*	*1,159*	*19*	*28*	*11,404*	*6,589*
RURAL AREAS													
1	Nitli	720.37	119	119	897	467	430	..	..	..	..	193	79
2	Vadli	682.78	106	106	766	416	350	5	8	..	..	169	51
3	Nagadiya	630.55	118	118	937	476	461	4	3	..	..	192	66
4	Motisar	495.89	121	121	917	458	459	16	20	..	..	184	80
5	Sonariya	456.46	98	98	606	330	276	13	16	..	..	101	13
6	Bediya	966.96	191	191	1,517	755	762	20	18	10	9	220	45
7	Bandharda	413.66	149	149	966	495	471	41	41	2	4	231	130
8	Dhokadva	1,177.67	603	603	4,139	2,096	2,043	210	210	..	..	1,075	371
9	Sanosri	446.80	148	148	1,065	542	523	..	..	..	..	256	23
10	Khilavad	1,339.70	310	310	2,203	1,079	1,124	103	116	22	25	509	259
11	Itvaya	1,457.06	264	264	1,637	834	803	116	116	..	..	442	248
12	Kodiya	987.53	280	280	1,744	886	858	13	11	30	29	169	51
13	Rasulpara	794.33	128	128	797	440	357	9	10	..	..	81	5
14	Umedpara	662.19	140	140	916	472	444	20	12	..	..	265	125
15	Gir Gadhada	2,144.11	949	949	5,631	2,911	2,720	264	285	30	27	1,544	828
16	Dron	1,341.78	266	268	1,650	855	795	16	17	..	..	375	152
17	Fatsar	1,279.80	414	414	2,887	1,461	1,426	27	27	2	3	822	517
18	Ugla	1,061.00	220	220	1,646	858	788	17	17	6	2	469	199
19	Nava-ugla	193.85	97	97	770	383	387	4	5	29	26	196	127
20	Ambada	702.40	296	296	2,071	1,069	1,002	42	51	17	14	410	50
21	Mahobatpara	594.49	119	119	863	428	435	5	4	..	..	182	27
22	Samadhiyala Mota	982.41	170	170	1,265	645	620	38	39	..	..	321	147
23	Samadhiyala Nana	729.67	204	204	1,499	742	757	29	32	..	..	300	113
24	Luvari-Moli	353.13	76	76	582	278	304	..	..	..	..	153	64
25	Naliyeri Moli	721.89	196	196	1,359	701	658	26	27	..	..	350	138
26	Vankiya	1,658.70	317	317	1,962	977	985	84	99	..	..	216	68
27	Kakidi Moli	293.72	107	107	837	413	424	..	..	..	..	157	87
28	Chorali Moli	155.09	41	41	320	166	154	2	..	..	..	71	51
29	Moti Moli	437.12	115	115	771	384	387	38	37	3	3	134	73
30	Nandrakh	324.87	131	131	789	413	376	117	123	..	..	100	7
31	Pankhan	571.65	109	111	829	427	402	6	2	..	..	206	72
32	Pada Padar	918.82	246	246	1,633	816	817	117	122	..	..	227	43
33	Vajdi	456.69	112	112	895	467	428	12	12	..	..	249	50
34	Gundala	391.77	60	60	461	226	235	78	84	2	2	55	5
35	Jhudvadli	649.97	186	186	1,322	659	663	105	102	..	..	362	200

PRIMARY CENSUS ABSTRACT

MAIN WORKERS														
Total Main Workers (I-IX)		Cultivators (I)		Agricultural Labourers (II)		Household Industry–Manufacturing, Processing, Servicing and Repairs [V(a)]		Other Workers [III, IV, V(b) & VI to IX]		Marginal Workers		Non-Workers		Location Code No.
M	F	M	F	M	F	M	F	M	F	M	F	M	F	
15	16	17	18	19	20	21	22	23	24	25	26	27	28	1
														15
57,754	10,262	28,450	3,776	13,051	5,099	1,620	138	14,633	1,249	453	6,450	55,840	92,928	
48,826	*9,560*	*27,282*	*3,704*	*11,887*	*4,769*	*1,424*	*106*	*8,233*	*981*	*390*	*6,345*	*45,724*	*74,965*	
8,928	*702*	*1,168*	*72*	*1,164*	*330*	*196*	*32*	*6,400*	*268*	*63*	*105*	*10,116*	*17,963*	
249	211	142	146	63	55	..	..	44	10	—	..	218	219	1
246	88	118	93	110	92	..	...	18	3	...	..	170	162	2
243	73	195	22	25	51	9	..	14	—	..	4	233	384	3
218	31	127	17	74	13	10	..	7	1	..	1	240	427	4
188	57	90	33	57	21	..	..	41	3	—	..	142	219	5
391	29	322	21	53	2	8	—	13	..	..	8	364	725	6
254	23	184	..	50	23	4	..	16	..	...	1	241	447	7
1,068	83	486	16	235	63	121	..	226	4	..	7	1,028	1,953	8
284	..	239	..	28	—	..	—	17	..	...	...	258	523	9
562	154	285	85	195	69	23	—	59	—	1	174	516	796	10
483	4	290	..	144	1	4	..	45	3	—	55	351	744	11
466	29	206	3	240	26	2	...	18	..	...	3	420	826	12
234	56	148	31	73	23	..	...	13	2	1	42	205	259	13
223	21	161	11	51	10	..	..	11	—	...	..	249	423	14
1,437	173	463	20	349	135	72	4	553	14	5	49	1,469	2,498	15
457	111	243	26	118	72	13	..	83	13	—	..	398	684	16
709	133	417	75	179	54	29	—	84	4	1	4	751	1,289	17
443	180	237	57	154	120	11	1	41	2	7	46	408	563	18
219	121	143	82	35	35	14	1	27	3	3	..	161	266	19
545	104	325	68	168	32	10	..	42	4	...	5	524	893	20
234	21	167	2	43	19	3	—	21	..	—	...	194	414	21
306	88	198	63	60	25	18	..	30	...	1	21	338	511	22
386	39	298	—	62	37	12	1	14	1	—	—	356	718	23
139	..	120	..	8	..	4	...	7	..	..	...	139	304	24
362	9	282	1	66	8	6	—	8	—	—	50	339	599	25
550	50	404	32	100	14	17	1	29	3	...	345	427	590	26
213	..	184	..	8	..	6	..	15	..	—	...	200	424	27
82	72	64	59	9	5	..	..	9	8	..	...	84	82	28
222	2	144	..	54	..	5	1	19	1	1	208	161	177	29
239	78	191	56	38	22	7	..	3	...	...	...	174	298	30
223	94	182	83	8	7	3	—	30	4	...	..	204	308	31
365	162	272	111	96	50	..	..	17	1	...	...	431	655	32
236	8	201	3	24	5	3	...	8	..	...	3	231	417	33
124	10	78	..	42	10	..	..	4	..	..	68	102	157	34
329	46	177	4	114	40	7	..	31	2	..	70	330	547	35

Location Code No.	Name of Village/ Urban Agglomeration/ Town/ Ward	Area of village in hectares & of Town/ Ward in Km.²	No. of Occupied Residential Houses	No. of Households	Total Population (including Institutional and Houseless Population)			Scheduled Castes		Scheduled Tribes		Literates	
					P	M	F	M	F	M	F	M	F
1	2	3	4	5	6	7	8	9	10	11	12	13	14
36	Ved Viyala	1,326.77	420	420	2,711	1,326	1,385	165	169	..	..	706	377
37	Jaragli	1,017.55	336	336	2,247	1,144	1,103	67	60	..	..	563	216
38	Sanvav	1,435.23	433	433	2,863	1,475	1,388	62	50	..	..	560	152
39	Velakot	472.69	147	147	1,018	525	493	..	..	..	..	141	22
40	Ankolali	267.46	63	63	522	279	243	5	2	..	..	114	10
41	Khapat	779.11	223	225	1,617	869	748	136	129	..	..	357	94
42	Mena	379.78	101	107	709	370	339	44	40	8	6	112	33
43	Bhadiyadar	880.41	286	286	1,944	1,020	924	18	27	..	..	426	120
44	Bhacha	929.81	333	333	2,173	1,132	1,041	137	133	8	9	471	157
45	Kandhi	1,080.21	294	294	1,934	970	964	118	136	..	..	372	156
46	Patapur	186.81	75	75	594	305	289	63	61	..	..	161	93
47	Nesda	215.53	43	43	256	130	126	..	..	..	..	48	3
48	Untwala	904.25	316	316	2,053	1,046	1,007	95	76	..	..	298	39
49	Paswala	609.89	201	201	1,460	751	709	45	51	..	..	245	39
50	Umej	982.24	276	276	2,058	1,050	1,008	31	26	..	..	394	105
51	Vavarda	945.43	250	250	1,641	859	782	118	107	..	..	321	69
52	Chanchakvad	391.89	162	162	1,126	571	555	69	70	..	..	109	13
53	Ratad	429.62	61	69	514	287	227	20	6	..	..	81	6
54	Undari	673.92	100	100	734	370	364	9	14	..	..	85	7
55	Fulka	643.71	145	145	965	503	462	..	..	..	..	221	54
56	Panderi	337.01	57	57	385	199	186	..	..	..	..	92	27
57	Dhrabavad	490.17	53	53	357	176	181	11	6	..	..	111	57
58	Jhanjhariya	318.60	51	51	387	198	189	11	10	..	..	88	24
59	Sonpura	441.23	238	238	1,762	903	859	60	54	..	..	327	99
60	Bhiyal	291.92	51	51	384	198	186	87	89	..	..	57	16
61	Bodidar	1,348.74	290	290	1,860	944	916	149	140	..	..	309	58
62	Kaneri	516.22	118	118	892	468	424	3	3	..	..	181	84
63	Ambavad	385.01	94	94	750	352	398	..	..	..	..	158	90
64	Damaisa	565.29	94	94	696	352	344	4	9	..	..	102	9
65	Varsingpur	549.39	188	191	1,513	817	696	50	38	..	..	245	41
66	Kansari	606.03	191	204	1,351	743	608	24	25	..	..	375	113
67	Yajpur	421.15	144	144	904	463	441	62	82	..	..	147	19
68	Nathej	428.69	175	175	1,020	527	493	176	159	..	..	150	36
69	Kanakbarda	490.02	119	119	710	362	348	43	44	9	11	160	22
70	Samter	551.15	341	345	2,056	1,039	1,017	169	190	..	..	511	207
71	Gangda (Gamtal-Nava)	1,388.97	386	386	2,196	1,124	1,072	181	163	..	..	420	144
72	Sondarda	190.96	69	69	445	224	221	4	3	..	..	86	11
73	Sondardi	310.75	83	83	588	310	278	19	18	..	..	170	17
74	Khatriwada	767.40	250	250	1,756	879	877	102	124	..	..	170	19
75	Sanakhda	1,366.12	753	753	4,756	2,398	2,358	187	178	..	..	1,025	305
76	Rameshvar	144.58	106	106	694	353	341	23	13	..	..	110	9
77	Sultanpur	243.71	66	66	525	264	261	57	58	..	..	144	67
78	Elampur	994.81	191	191	1,526	766	760	29	32	..	..	184	25
79	Bhebha	670.66	142	142	1,107	570	537	..	..	..	..	227	49
80	Maghardi	344.98	74	74	573	290	283	10	10	..	..	55	11
87	Kanakiya	550.02	185	185	1,337	687	650	130	126	..	..	397	159
82	Simasi	568.47	227	227	1,404	704	700	44	44	..	..	212	45
83	Ranvasi	328.76	57	57	420	223	197	..	..	..	..	68	11
84	Nathal	674.56	168	168	1,583	802	781	..	..	..	..	60	6
85	Siloj	372.45	112	112	808	412	396	10	10	..	..	137	15

MAIN WORKERS														
Total Main Workers (I–IX)		Cultivators (I)		Agricultural Labourers (II)		Household Industry–Manufacturing, Processing, Servicing and Repairs [V(a)]		Other Workers [III,IV, V (b) & VI to IX]		Marginal Workers		Non-Workers		Location Code No.
M	F	M	F	M	F	M	F	M	F	M	F	M	F	
15	16	17	18	19	20	21	22	23	24	25	26	27	28	1
705	92	412	36	152	51	32	..	109	5	8	190	613	1,103	36
565	35	392	1	87	31	33	1	53	2	..	1	579	1,067	37
806	390	560	278	148	112	25	..	73	..	1	2	668	996	38
295	182	209	148	64	34	2	..	20	..	..	..	230	311	39
171	1	131	..	32	..	1	..	7	1	..	..	108	242	40
487	189	150	62	174	121	7	1	156	5	1	82	381	477	41
184	19	93	1	81	17	1	..	9	1	..	..	186	320	42
505	43	344	13	129	30	..	..	32	..	..	17	515	864	43
553	128	298	39	181	87	17	..	57	2	4	84	575	829	44
508	47	295	15	146	29	3	..	64	3	..	..	462	917	45
144	56	112	8	20	47	1	..	11	1	..	..	161	233	46
76	75	72	75	2	..	—	..	2	..	..	..	54	51	47
604	265	309	13	247	252	10	..	38	..	..	15	442	727	48
395	..	295	..	48	..	32	..	20	..	..	184	356	525	49
561	340	416	255	108	81	5	3	32	1	..	..	489	668	50
390	18	210	..	133	17	14	..	33	1	1	9	468	755	51
294	62	134	31	133	31	5	..	22	..	..	1	277	492	52
144	67	82	24	40	29	..	..	22	14	..	2	143	158	53
187	..	165	..	11	..	4	..	7	..	..	..	183	364	54
239	118	174	97	42	20	1	..	22	1	..	3	264	341	55
110	61	109	61	..	..	..	..	1	..	..	..	89	125	56
99	82	71	61	18	21	1	..	9	..	..	..	77	99	57
107	44	56	27	39	17	..	..	12	..	1	1	90	144	58
503	27	348	8	132	19	..	..	23	..	..	..	400	832	59
110	17	80	6	23	10	..	..	7	1	..	2	88	167	60
466	..	396	..	40	..	3	..	27	..	..	151	478	765	61
212	92	142	65	51	26	7	1	12	..	47	12	209	320	62
173	140	142	130	9	10	2	..	20	..	..	..	179	258	63
195	1	189	..	..	—	2	..	4	1	..	..	157	343	64
368	21	167	1	159	19	5	..	37	1	..	1	449	674	65
400	138	183	100	52	33	6	..	159	5	..	94	343	376	66
276	37	155	12	83	25	2	..	36	..	..	20	187	384	67
260	23	160	..	75	22	7	..	18	1	..	..	267	470	68
203	42	139	8	37	24	..	..	27	10	..	..	159	306	69
487	81	198	27	114	47	54	1	121	6	1	2	551	934	70
561	128	320	5	118	115	41	4	82	4	..	128	563	816	71
127	101	81	..	41	98	2	2	3	1	..	5	97	115	72
193	42	157	..	30	42	4	..	2	..	13	87	104	149	73
434	68	209	19	159	45	16	2	50	2	37	231	408	578	74
1,197	92	603	33	293	27	69	21	232	11	39	465	1,162	1,801	75
162	46	92	3	62	43	7	—	1	..	3	81	188	214	76
131	29	96	6	29	23	..	..	6	..	..	..	133	232	77
382	4	240	4	89	..	26	..	27	..	27	178	357	578	78
245	107	179	92	44	15	2	..	20	..	..	..	325	430	79
128	64	87	44	28	20	6	..	7	..	..	..	162	219	80
337	5	247	..	46	5	17	..	27	..	7	204	343	441	81
376	79	203	7	124	69	..	2	49	1	12	191	316	430	82
129	92	49	38	74	54	..	..	6	..	..	..	94	105	83
564	454	149	4	389	450	5	..	21	..	..	..	238	327	84
233	..	169	..	52	..	..	..	12	..	..	..	179	396	85

Location Code No.	Name of Village/ Urban Agglomeration/ Town/ Ward	Area of village in hectares & of Town/ Ward in Km.²	No. of Occupied Residential Houses	No. of Households	Total Population (including Institutional and Houseless Population)			Scheduled Castes		Scheduled Tribes		Literates	
					P	M	F	M	F	M	F	M	F
1	2	3	4	5	6	7	8	9	10	11	12	13	14
86	Lamdhar	390.58	126	126	897	452	445	10	10	..	..	159	35
87	Kothar	242.92	54	54	363	183	180	9	14	..	..	86	25
88	Amodria	1,442.04	357	357	2,929	1,496	1,433	143	128	..	..	851	449
89	Garal	824.53	371	371	2,587	1,378	1,209	221	184	..	..	454	141
90	Sanjavapur	138.67	193	193	1,265	640	625	..	..	..	..	175	7
91	Motha	556.63	329	329	2,390	1,202	1,188	239	229	..	..	414	127
92	Dudhala	347.21	128	128	811	407	404	119	128	..	..	121	16
93	Manekpur	929.81	223	223	1,495	778	717	..	..	..	..	89	14
94	Saiyad rajpara	417.44	370	586	4,603	2,436	2,167	30	23	..	..	507	29
95	Simar	1,895.00	604	604	3,501	1,811	1,690	220	199	..	..	636	238
96	Khajudra	685.69	194	194	1,300	677	623	2	2	..	..	260	27
97	Dandi	456.93	73	73	515	263	252	..	..	..	..	66	..
98	Rajput Rajpara	602.29	52	52	328	161	167	..	..	..	..	53	18
99	Khan	241.98	154	154	968	486	482	47	39	..	..	137	20
100	Anjar	345.92	274	274	2,001	1,007	994	150	154	..	..	504	181
101	Shah desar	417.99	129	129	818	443	375	83	55	..	..	179	14
102	Mota Desar	713.89	284	284	2,171	1,070	1,101	53	66	..	..	261	39
103	Kesariya	469.18	143	143	1,184	604	580	17	19	..	..	135	24
104	Sonari	459.54	143	143	1,029	528	501	10	5	..	..	104	13
105	Bhadasi	395.99	46	46	377	188	189	..	..	..	..	74	5
106	Kajardi	545.66	316	317	1,946	997	949	92	98	..	..	304	79
107	Madhgam	380.72	74	74	525	268	257	..	..	..	..	62	8
108	Revad	363.53	111	111	671	325	346	10	13	..	..	102	22
109	Sokhda	673.67	124	124	910	470	440	..	..	..	..	80	9
110	Lerka	289.87	98	98	670	332	338	9	10	..	..	52	8
111	Chikhli	2,552.71	193	193	1,338	673	665	15	12	..	..	169	19
112	Kob	1,712.04	449	449	2,959	1,469	1,490	233	264	2	2	412	75
113	Bhingran	454.66	162	162	1,143	585	558	82	62	..	..	139	18
114	Tad	1,359.75	323	323	2,165	1,107	1,058	190	173	..	..	384	144
115	Paldi	1,383.80	421	421	2,804	1,440	1,364	87	97	..	..	267	38
116	Olvan	965.32	239	240	1,478	735	743	149	156	..	..	307	88
117	Vansoj	808.08	311	311	2,244	1,165	1,079	134	119	..	..	378	56
118	Naliya-Mandvi	1,304.80	185	185	1,227	587	640	12	16	..	..	212	34
119	Nandan	320.35	96	96	589	297	292	..	..	..	..	46	3
120	Nava bandar	452.92	1,003	1,005	6,794	3,380	3,414	43	42	..	..	1,709	415
121	Jhankharvada	182.05	107	107	764	408	356	21	23	..	..	99	6
122	Rampara	323.43	74	74	519	250	269	..	..	..	..	112	25
123	Kala Pan	148.63	242	242	1,669	867	802	86	87	..	..	212	27
124	Senjaliya	786.00	114	114	732	364	368	..	..	..	..	23	..
125	Khada	297.20	142	142	1,016	513	503	..	..	..	..	48	..
126	Sapnes	N.A.	10	10	25	16	9	7	4	4	4	7	2
127	Chuldi	N.A.	..	..	..	Uninhabited		..	..	..	..	..	..
128	Jamvali	N.A.	6	6	40	20	20	..	..	..	..	1	..
129	Jambu Pani	N.A.	..	..	..	Uninhabited		..	..	..	..	..	..
130	Hadala	N.A.	16	16	79	46	33	4	5	35	25	5	1
131	Vanka jambu	N.A.	..	..	..	Uninhabited		..	..	..	..	..	..
132	Nada	N.A.	..	..	..	Uninhabited		..	..	..	..	..	..
133	Jenagar	N.A.	4	4	28	15	13	..	..	..	..	..	..
134	Vakumbha (Karjadi)	N.A.	..	..	..	Uninhabited		..	..	..	..	..	..
135	Lotha	N.A.	..	..	..	Uninhabited		..	..	..	..	..	..

PRIMARY CENSUS ABSTRACT

MAIN WORKERS														
Total Main Workers (I-IX)		Cultivators (I)		Agricultural Labourers (II)		Household Industry–Manufacturing, Processing, Servicing and Repairs [V(a)]		Other Workers [III, IV, V(b) & VI to IX]		Marginal Workers		Non-Workers		Location Code No.
M	F	M	F	M	F	M	F	M	F	M	F	M	F	
15	16	17	18	19	20	21	22	23	24	25	26	27	28	1
235	2	144	1	38	1	2	..	51	...	4	142	213	301	86
98	37	71	...	19	33	..	4	8	..	...	..	85	143	87
684	10	406	..	125	3	44	...	109	7	..	25	812	1,398	88
727	83	414	8	183	75	60	...	70	..	4	76	647	1,050	89
296	63	186	7	89	54	6	2	15	..	..	84	344	478	90
578	5	311	..	181	3	55	1	31	1	...	..	624	1,183	91
189	57	96	2	61	55	..	..	32	..	..	..	218	347	92
419	151	328	88	52	59	1	..	38	4	5	64	354	502	93
1,382	404	65	...	104	63	13	2	1,200	339	...	2	1,054	1,761	94
961	67	455	3	352	56	47	1	107	7	38	123	812	1,500	95
364	..	204	..	111	..	3	..	46	..	..	..	313	623	96
136	42	80	...	46	38	...	..	10	4	..	..	127	210	97
79	..	76	...	2	..	..	..	1	..	..	..	82	167	98
255	121	87	1	148	110	4	3	16	7	..	1	231	360	99
501	40	307	6	107	32	32	..	55	2	..	93	506	861	100
241	57	132	1	93	52	9	4	7	..	...	..	202	318	101
575	49	351	4	90	36	26	3	103	6	6	11	489	1,041	102
273	..	206	..	27	..	17	..	23	..	14	5	317	575	103
280	144	174	61	93	81	2	1	11	1	...	..	248	357	104
102	...	78	...	24	..	..	..	..	..	...	..	86	189	105
472	160	316	95	104	64	1	..	51	1	...	4	525	785	106
141	...	119	..	16	..	..	..	6	..	1	..	126	257	107
168	5	107	3	43	1	..	..	18	1	...	2	157	339	108
242	43	187	27	45	16	4	..	6	..	26	145	202	252	109
171	85	127	67	35	18	1	..	8	..	..	..	161	253	110
423	8	310	..	100	8	2	..	11	..	14	327	236	330	111
804	23	508	18	170	3	31	1	95	1	9	423	656	1,044	112
306	9	127	..	155	6	..	2	24	1	3	107	276	442	113
532	21	341	..	106	18	36	..	49	3	..	10	575	1,027	114
667	9	454	3	178	4	6	...	29	2	..	45	773	1,310	115
373	1	224	..	91	1	18	..	40	..	1	..	361	742	116
563	117	349	63	154	49	20	5	40	..	32	127	570	835	117
280	52	140	1	76	13	...	2	64	36	2	..	305	588	118
167	30	57	2	62	27	..	..	48	1	..	21	130	241	119
1,517	345	73	2	58	20	39	19	1,347	304	1	40	1,862	3,029	120
196	5	142	3	26	2	1	..	27	..	1	151	211	200	121
131	44	105	18	14	17	2	1	10	8	..	...	119	225	122
412	142	211	60	160	82	17	..	24	..	..	2	455	658	123
189	1	106	...	49	1	..	..	34	...	..	111	175	256	124
251	...	141	..	107	...	...	..	3	..	..	175	262	328	125
11	..	..	..	..	..	...	...	11	..	..	3	5	6	126
..	..	..	..	..	...	Uninhabited		..	..	..	..	..	..	127
11	..	...	..	..	..	...	...	11	..	..	8	9	12	128
..	..	..	..	..	...	Uninhabited		...	..	..	..	..	..	129
28	..	..	..	..	..	...	..	28	..	..	7	18	26	130
..	..	...	..	..	..	Uninhabited		..	...	...	..	..	..	131
..	..	..	..	..	..	Uninhabited		..	..	..	..	...	...	132
8	..	..	..	...	...	..	..	8	..	..	4	7	9	133
..	..	..	..	..	..	Uninhabited		..	..	..	..	..	..	134
...	..	..	..	..	..	Uninhabited		..	..	..	..	...	...	135

Location Code No.	Name of Village/ Urban Agglomeration/ Town/ Ward	Area of Village in hectares & of Town/ Ward in Km.2	No. of Occupied Residential Houses	No. of Households	Total Population (including Institutional and Houseless Population)			Scheduled Castes		Scheduled Tribes		Literates	
					P	M	F	M	F	M	F	M	F
1	2	3	4	5	6	7	8	9	10	11	12	13	14
136	Vaniagali	N.A.	..	..	..	Uninhabited		..	..	..	..	..	..
137	Karjadi	N.A.	..	..	..	Uninhabited		..	..	..	..	..	..
138	Jambuda	N.A.	..	..	..	Uninhabited		..	..	..	..	..	..
139	Chhodvadi (Dhramania)	N.A.	14	14	31	18	13	..	..	1	..	11	2
140	Vakumbha	N.A,	..	..	..	Uninhabited		..	..	..	..	..	..
141	Leria	N.A.	4	4	17	10	7	..	..	..	..	..	..
142	Timbarva	N.A.	50	50	294	161	133	2	2	7	4	78	31
143	Asundrali	N.A.	15	15	85	37	48	1	3	36	45	1	..
144	Dodhi	N.A.	9	9	64	32	32	..	..	30	32	2	..
145	Kansvala	N.A.	11	11	70	37	33	..	..	14	11	7	..
146	Khakharavali	N.A.	..	..	..	Uninhabited		..	..	..	..	..	..
147	Dhramaniya	N.A,	..	..	..	Uninhabited		..	..	..	..	..	..
148	Tadi	N.A.	..	..	..	Uninhabited		..	..	..	..	..	..
149	Panvadi	N.A.	..	..	..	Uninhabited		..	..	..	..	..	..
150	Pichhadibela	N.A.	..	..	..	Uninhabited		..	..	..	..	..	..
151	Vagha Timbi	N.A.	..	..	..	Uninhabited		..	..	..	..	..	..
152	Umar-Vidi	N.A.	..	..	..	Uninhabited		..	..	..	..	..	..
153	Kanpat	N.A.	..	..	..	Uninhabited		..	..	..	..	..	..
154	Char-Chock	N.A.	..	..	..	Uninhabited		..	..	..	..	..	..
155	Dedakiya	N.A.	..	..	..	Uninhabited		..	..	..	..	..	..
156	Banej	N.A.	4	4	9	9	..	..	..	..	..	7	..
157	Kardapan	N.A.	3	3	19	9	10	..	..	..	..	1	..
158	Tulsi shyam	N.A.	14	14	82	57	25	16	10	..	..	22	4
159	Sakra	N.A.	..	..	..	Uninhabited		..	..	..	..	..	..
160	Ghud Jinjva	N.A.	9	9	57	29	28	..	..	28	29	..	..
161	Rajasthali	N.A,	11	11	66	39	27	3	1	..	..	9	..
162	Gandhara	N.A.	..	..	..	Uninhabited		..	..	..	..	..	..
163	Barwala	N,A,	1	1	4	4	..	..	..	..	..	3	..
164	Kotharia	N.A.	15	15	122	69	53	..	..	47	40	16	1
165	ChikhalKuba	N.A.	48	49	312	145	167	1	5	23	28	23	6
166	Nana-Mindha	N.A.	5	5	25	13	12	1	1	..	..	1	1
167	Mota-Mindha	N A.	3	3	14	9	5	..	..	6	4	..	..
168	Khajuri	N.A.	..	..	..	Uninhadited		..	..	..	..	..	..
169	Patla (Mahadev)	N.A.	1	1	5	5	..	..	..	..	..	3	..
170	Nava-Dedakiya	N.A.	..	..	..	Uninhabited		..	..	..	..	..	..
171	Abudi	N A.	..	..	..	Uninhabited		..	..	..	..	..	..
172	Dabhala	N.A.	2	2	4	4	..	..	..	..	..	4	..
173	Dal	N.A.	..	..	..	Uninhabited		..	..	..	..	..	..
174	Bhayadhar	N.A.	13	13	61	31	30	6	11	..	..	18	10
175	Jamvala	1078.96	467	467	2,724	1,395	1,329	34	30	31	25	745	468
176	Kansaria	297.54	49	49	263	142	121	..	..	2	..	34	1
177	Bhakha	968.20	121	127	841	428	413	26	28	9	9	203	111
178	Thordi	379.08	144	144	947	481	466	8	7	28	32	158	98
179	Babariya	308.87	24	24	190	107	83	3	..	7	5	47	11
180	Fareda	517.41	113	113	764	397	367	..	1	..	..	50	8
181	Jhankhiya	N.A.	68	68	350	195	155	4	5	..	..	75	12
182	Vira-Gali	N.A.	..	..	..	Uninhabited		..	..	..	..	..	..
183	Ujjadiya	N.A.	1	1	9	3	6	..	..	..	..	..	..
184	Mandvi	N.A,	3	3	16	9	7	..	..	..	..	..	..
185	Ghoda-Vadi	N.A,	71	71	413	222	191	1	5	53	34	70	9

PRIMARY CENSUS ABSTRACT

MAIN WORKERS														
Total Main Workers (I-IX)		Cultivators (I)		Agricultural Labourers (II)		Household Industry–Manufacturing, Processing, Servicing and Repairs [V(a)]		Other Workers [III, IV, V(b) & VI to IX]		Marginal Workers		Non-Workers		Location Code No.
M	F	M	F	M	F	M	F	M	F	M	F	M	F	
15	16	17	18	19	20	21	22	23	24	25	26	27	28	1
..	..	..	—	..	—	Uninhabited		..	..	..	..	..	..	136
..	..	..	..	..	..	Uninhabited		..	—	..	..	..	..	137
..	..	..	..	..	..	Uninhabited		..	..	..	..	—	—	138
14	4	..	..	—	—	..	..	14	4	—	—	4	9	139
..	..	—	—	—	—	Uninhabited		..	..	..	—	—	—	140
7	1	..	..	..	..	..	..	7	1	..	..	3	6	141
88	37	22	6	32	25	—	..	34	6	..	1	73	95	142
24	1	..	..	—	..	..	—	24	1	..	27	13	20	143
24	..	..	..	..	—	..	—	24	..	..	17	8	15	144
26	1	3	..	—	..	..	..	23	1	..	..	11	32	145
..	..	..	..	..	..	..	..	..	..	—	..	—	—	146
..	..	..	..	..	..	Uninhabited		..	..	..	—	..	..	147
..	—	—	..	—	..	Uninhabited		—	..	..	..	—	..	148
..	..	..	..	—	..	Uninhabited		..	—	—	..	..	..	149
..	..	..	..	..	..	Uninhabited		..	—	..	..	..	—	150
..	..	..	..	..	..	Uninhabited		—	..	—	..	..	..	151
..	..	..	..	..	—	Uninhabited		—	..	—	..	—	..	152
..	..	..	..	..	..	Uninhabited		..	..	..	..	—	..	153
—	..	..	..	—	..	Uninhabited		..	..	..	..	..	..	154
—	..	—	—	..	..	Uninhabited		—	..	..	..	..	..	155
9	..	..	..	..	..	..	..	9	..	..	..	..	..	156
8	1	..	—	1	1	4	..	3	..	—	..	1	9	157
30	..	..	..	..	..	..	..	30	..	—	—	27	25	158
..	..	..	..	..	..	Uninhadited		—	..	..	—	..	..	159
20	..	..	—	..	..	..	..	20	..	..	21	9	7	160
26	..	1	—	3	—	—	—	22	..	..	..	13	27	161
..	—	—	..	—	..	Uninhabited		..	..	..	—	..	..	162
..	.	—	..	..	..	—	—	..	..	—	..	4	..	163
38	—	22	..	..	..	..	—	16	..	..	11	31	42	164
78	2	37	..	24	..	—	..	17	2	..	18	67	147	165
11	..	..	..	..	..	..	..	11	—	..	..	2	12	166
9	..	..	..	—	..	..	..	9	..	..	..	..	5	167
..	..	..	..	..	..	Uninhabited		—	..	—	..	..	..	168
3	..	..	..	..	..	..	—	3	—	..	..	2	—	169
..	—	..	..	..	..	Uninhabited		..	..	..	..	..	..	170
..	..	..	..	—	..	Uninhabited		—	..	..	..	—	—	171
4	..	..	..	..	..	..	—	4	..	..	—	—	—	172
..	..	..	..	..	..	Uninhabited		..	—	—	..	—	—	173
20	10	..	..	7	10	..	—	13	..	..	..	11	20	174
721	182	274	38	214	116	25	8	208	20	3	61	671	1086	175
76	51	26	14	48	37	—	—	2	—	—	..	66	70	176
200	15	90	3	86	12	2	—	22	—	..	—	228	398	177
232	42	132	12	79	28	1	..	20	2	..	28	249	396	178
64	3	45	..	9	3	—	—	10	..	—	..	43	80	179
186	5	127	1	58	4	..	..	1	..	—	1	211	361	180
104	25	62	9	34	16	—	..	8	—	..	—	91	130	181
..	..	..	..	..	..	Uninhabited		..	..	..	..	—	—	182
3	2	..	—	—	..	..	..	3	2	..	..	—	4	183
4	..	—	..	..	..	..	..	4	..	..	3	5	4	184
117	1	42	..	39	1	..	..	36	..	2	83	103	107	185

Location Code No.	Name of Village/ Urban Agglomeration/ Town/ Ward	Area of Village in hectares & of Town/ Ward in Km.^{2}	No. of Occupied Residential Houses	No. of Households	Total Population (including Institutional and Houseless Population)			Scheduled Castes		Scheduled Tribes		Literates	
					P	M	F	M	F	M	F	M	F
1	2	3	4	5	6	7	8	9	10	11	12	13	14
186	Jambudi	N.A.	..	—	..	Uninhabited		..	..	..	—	..	..
187	Saradadiya	N.A.	6	6	43	25	18	..	..	13	6	2	1
188	Jasa Dhar	N.A.	68	68	371	195	176	13	9	1	1	92	21
189	Biliyat	N.A.	—	..	..	Uninhabited		..	..	..	—	..	..
190	Sudavi	N.A.	5	5	34	17	17	..	..	11	14	..	..
191	Vanzara	N.A.	..	..	..	Uninhabited		..	..	..	..	—	..
192	Vankidas	N.A.	..	..	..	Uninhabited		..	..	..	—	..	..
193	Vankubha	N.A.	..	..	..	Uninhabited		..	..	..	..	..	..
194	Gola	N.A.	..	..	..	Uninhabited		..	..	..	..	..	..
195	Chhela	N.A.	4	4	23	14	9	..	..	14	9	3	—
196	Kanek	N.A.	5	5	25	15	10	..	..	15	10	..	..
197	Pareva	N.A.	1	1	5	2	3	..	..	..	..	..	..
198	Oyana	N.A.	6	6	43	22	21	..	..	17	13	1	..
199	Mahuda	N.A.	..	..	..	Uninhabited		—	..	..	..	..	..
200	Gatu Gala	N.A.	—	..	..	Uninhabited		..	..	..	—	—	..
201	Bobadiya	N.A.	12	12	79	37	42	..	..	7	9	2	..
202	Giglani Gor	N.A.	..	—	..	Uninhabited		..	..	—	..	..	..
203	Biliyat Nes	N.A.	11	11	91	48	43	—	..	34	30	..	—
204	Bilivali-Tali	N.A.	4	4	34	14	20	..	—	..	..	..	—
205	Piliyo Dhuno	N.A.	3	3	32	17	15	..	..	6	7	—	..
206	Chhatarla	N.A.	..	..	..	Uninhabited		..	..	..	..	—	..
207	Lapatani	N.A.	4	4	11	3	8	..	..	—	..	1	..
208	Aral	N.A.	12	12	61	34	27	..	..	34	27	..	..
209	Ganeshgali	N.A.	..	..	..	Uninhabited		..	—	..	..	..	..
210	Gupti	N.A.	5	5	34	19	15	..	—	19	15	..	..
211	Hadkala	N.A.	..	..	..	Uninhabited		..	..	..	..	..	..
212	Kangha Wala	N.A.	..	..	..	Uninhabited		..	..	..	..	—	..
213	Lamghar	N.A.	4	4	31	14	17	..	..	13	16	..	..
214	Bhutada-Hodi	N.A.	4	4	22	9	13	—	..	3	4	..	..
215	Damcha	N.A.	..	..	—	Uninhabited		—	..	—	—	..	—
216	Morsupda Nes	N.A.	1	28	83	49	34	2	2	2	1	8	..
217	Tadhodiya	N.A.	2	2	12	7	5	..	..	7	5	—	..
218	Bharawalar	N.A.	2	2	16	7	9	..	..	7	9	—	..
219	Tapakeshva	N.A.	1	1	2	2	..	..	..	..	..	2	—
	URBAN AREAS												
6/XXI	Una NP	Km.^{2} 37.41 ✓	4,521	4,539	29,171	14,722	14,449	832	786	19	28	9,006	5,376
	Ward No. I	N.A.	773	773	4,859	2,348	2,511	3	4	11	16	1,418	600
	II	N.A.	522	523	3,553	1,771	1,782	1	4	..	..	1,097	590
	III	N.A.	761	761	4,822	2,396	2,426	124	108	..	—	1,571	1,115
	IV	N.A.	564	565	3,484	1,833	1,651	144	126	..	..	1,193	749
	V	N.A.	457	457	3,035	1,518	1,517	286	290	2	3	1,027	709
	VI	N.A.	801	817	5,514	2,832	2,682	213	206	6	9	1,329	668
	VII	N.A.	447	447	2,605	1,351	1,254	55	43	..	..	829	541
	VIII	N.A.	196	196	1,299	673	626	6	5	..	..	542	404
6/XXII	Delwada VP	Km.^{2} 15.62	1,392	1,392	8,706	4,385	4,321	378	373	..	..	2,398	1,213
	Ward No. I	N.A.	355	355	2,217	1,099	1,118	3	3	..	..	608	380
	II	N.A.	291	291	1,650	793	857	8	8	—	..	522	259
	III	N.A.	361	361	2,328	1,195	1,133	54	46	..	..	639	285
	IV	N.A.	385	385	2,511	1,298	1,213	313	316	..	..	629	289

PRIMARY CENSUS ABSTRACT

MAIN WORKERS														
Total Main Workers (I–IX)		Cultivators (I)		Agricultural Labourers (II)		Household Industry–Manufacturing, Processing, Servicing and Repairs [V(a)]		Other Workers [III, IV, V(b) & VI to IX]		Marginal Workers		Non-Workers		Location Code No.
M	F	M	F	M	F	M	F	M	F	M	F	M	F	
15	16	17	18	19	20	21	22	23	24	25	26	27	28	1
..	..	..	..	—	..	Uninhabited		..	—	..	..	..	..	186
13	..	..	..	..	..	..	—	13	—	—	9	12	9	187
100	1	32	..	35	..	..	..	33	1	2	60	93	115	188
..	..	..	..	..	..	Uninhabited		—	..	..	..	..	..	189
12	2	..	..	3	2	..	..	9	—	—	1	5	14	190
..	..	..	..	..	..	Uninhabited		..	..	—	..	..	..	191
..	..	..	..	..	..	Uninhabited		..	..	..	..	—	..	192
..	..	..	..	..	..	Uninhabited		..	—	..	..	..	..	193
..	..	..	..	..	..	Uninhabited		..	—	..	..	..	..	194
6	..	—	—	..	—	—	..	6	—	..	—	8	9	195
9	..	..	..	..	—	..	—	9	..	..	6	6	4	196
1	..	..	..	..	..	..	..	1	..	—	1	1	2	197
17	..	..	..	..	..	..	..	17	..	—	9	5	12	198
—	..	..	..	..	..	Uninhabited		..	..	—	..	..	..	199
..	..	..	..	..	..	Uninhabited		..	—	—	—	—	—	200
26	1	..	..	..	—	..	..	26	1	..	..	11	41	201
..	..	..	..	..	—	Uninhabited		—	..	—	..	..	—	202
28	..	..	..	..	..	..	..	28	..	..	9	20	34	203
9	..	..	..	..	—	..	..	9	—	..	4	5	16	204
9	2	..	..	—	—	—	..	9	2	—	4	8	9	205
..	—	..	..	—	—	Uninhabited		—	..	..	..	—	—	206
3	6	—	—	—	..	..	..	3	6	..	—	..	2	207
17	..	..	..	..	—	..	..	17	..	..	12	17	15	208
..	..	..	—	—	..	Uninhabited		..	..	—	..	..	..	209
7	..	..	—	—	—	..	..	7	—	..	5	12	10	210
..	..	..	—	..	..	Uninhabited		—	—	..	—	—	..	211
..	—	..	..	..	—	..	..	—	—	..	..	..	..	212
5	—	..	..	..	—	..	..	5	..	..	7	9	10	213
4	—	—	..	..	..	..	..	4	—	—	3	5	10	214
..	—	..	..	..	..	Uninhabited		..	..	—	—	..	..	215
37	22	—	—	—	—	—	—	37	22	—	—	12	12	216
4	..	—	..	..	—	—	—	4	—	—	—	3	5	217
5	7	..	..	—	..	..	—	5	7	—	—	2	2	218
..	..	..	..	..	—	—	—	..	—	—	—	2	—	219
6,861 ✓	457	652 ✓	40	732 ✓	197	169	19	5,308	201	35	99	7,826	13,893	6/XXI
1,149	27	36	..	12	1	20	2	1,081	24	..	..	1,199	2,484	I
800	76	80	7	107	51	79	3	534	15	5	16	966	1,690	II
1,163	126	59	5	213	72	7	3	884	46	21	67	1,212	2,233	III
833	51	44	3	68	7	23	3	698	38	—	..	1,000	1,600	IV
721	38	64	9	3	1	2	6	652	22	..	..	797	1,479	V
1,296	91	360	15	205	39	..	..	731	37	6	16	1,530	2,575	VI
604	43	7	..	120	25	36	1	441	17	3	..	744	1,211	VII
295	5	2	1	4	1	2	1	287	2	—	..	378	621	VIII
2,067 ✓	245	516 ✓	32	432 ✓	133	27	13	1,092	67	28	6	2,290	4,070	6/XXII
542	69	163	2	92	41	20	3	267	23	..	..	557	1,049	I
337	17	8	..	30	3	3	..	296	14	..	4	456	836	II
584	16	157	..	98	12	2	..	327	4	..	..	611	1,117	III
604	143	188	30	212	77	2	10	202	26	28	2	666	1,068	IV

APPENDICES TO PRIMARY CENSUS ABSTRACT

APPENDIX

Total, Scheduled Castes and Scheduled Tribes Population—Urban Block-wise

Location Code No.	Name of Town/Ward/ Urban Block	Total Population	Scheduled Castes	Scheduled Tribes
1	2	3	4	5
6/I	Junagadh M	120,416	7,616	220
Total Ward : I		9,182	796	92
Block No.	1	248	..	..
	2	345	114	..
	3	328	17	..
	4	599	37	..
	5	296	91	..
	6	469	..	..
	7	619	23	..
	8	559	3	..
	9	659	..	..
	10	587	53	63
	11	516	..	..
	12	366	4	..
	13	479	..	19
	14	294	..	..
	15	471	..	—
	16	254	99	..
	17	250	23	..
	18	438	22	..
	19	633	225	10
	20	772	—	..
Total Ward : II		14,388	39	3
Block No.	21	351	—	..
	22	664	..	—
	23	384	..	..
	24	479	..	—
	25	669	..	..
	26	367	10	—
	27	592	—	..
	28	371	..	..
	29	685	4	..
	30	641	..	..
	31	675	..	..
	32	502	..	..
	33	626	..	..
	34	736	5	—
	35	512	..	..
	36	613	..	..
	37	450	—	..
	38	200	..	..
	39	725	..	3
	40	753	—	..
Block No.	41	729	..	..
	42	727	—	..
	43	423	..	..
	44	576	..	..
	45	397	..	..
	46	541	20	..
Total Ward : III		10,796	648	20
Block No.	47	396	133	..
	48	495	11	..
	49	245	..	2
	50	455	..	..
	51	766	34	..
	52	630	..	..
	53	596	295	—
	54	599	65	..
	55	799	75	..
	56	478	..	—
	57	663	..	..
	58	440	..	—
	59	293	7	..
	60	256	..	..
	61	406	..	..
	62	465	..	..
	63	613	..	6
	64	548	..	6
	65	488	..	..
	66	739	28	6
	67	426	..	—
Total Ward : IV		8,887	207	22
Block No.	68	597	14	—
	69	336	14	..
	70	285	..	..
	71	237	..	..
	72	432	125	..
	73	340	9	8
	74	626	..	..
	75	449	..	..
	76	366	..	..
	77	188	7	—
	78	366	..	..
	79	370	..	—
	80	306	..	..
	81	432	17	..
	82	613	5	..

APPENDIX—*Contd.*

Total, Scheduled Castes and Scheduled Tribes Population—Urban Block-wise

Location Code No.	Name of Town/Ward/ Urban Block	Total Population	Scheduled Castes	Scheduled Tribes
1	2	3	4	5
Block No.	83	432	..	..
	84	575	..	14
	85	521	6	..
	86	623	—	..
	87	447	..	..
	88	346	10	..
Total Ward : V		**7,298**	**100**	—
Block No.	89	285	28	..
	90	351	6	..
	91	445	52	—
	92	457	..	—
	93	187	9	—
	94	292	..	—
	95	444	..	—
	96	275	..	—
	97	172	..	—
	98	630	5	—
	99	608	..	..
	100	438	..	..
	101	485	..	..
	102	567	—	—
	103	311	—	—
	104	522	..	..
	105	398	..	..
	106	431	..	..
Total Ward : VI		**9,868**	**18**	..
Block No.	107	629	..	..
	108	528	5	—
	109	530	..	..
	110	359	..	..
	111	421	—	—
	112	582	..	..
	113	607	—	..
	114	623	..	..
	115	325	..	..
	116	373	..	..
	117	417	13	..
	118	617	..	..
	119	383	..	..
	120	508	—	..
	121	598	..	..
	122	532	..	..
	123	662	—	..
	124	308	..	..
	125	393	—	..
	126	473	..	..
Total Ward : VII		**11,875**	**61**	..
Block No.	127	289	..	—
	128	587	..	..
	129	617	6	..
	130	556	..	—
	131	578	..	..
	132	569	..	..
	133	654	21	..
	134	503	..	..
	135	318	..	..
	136	457	..	—
	137	568	..	..
	138	688	..	—
	139	651	..	—
	140	392	16	—
	141	463	18	—
	142	471	..	..
	143	370	..	..
	144	369	..	..
	145	485	..	—
	146	295	—	..
	147	521	..	..
	148	618	..	—
	149	490	..	—
	150	366	..	..
Total Ward : VIII		**16,771**	**2,754**	**3**
Block No.	151	534	..	..
	152	396	—	..
	153	401	..	..
	154	626	..	..
	155	424	..	..
	156	535	..	..
	157	553	..	..
	158	306	2	..
	159	406	—	..
	160	426	..	..
	161	643	19	..
	162	244	..	—
	163	488	..	..
	164	620	115	..
	165	94	88	—
	166	581	413	..
	167	563	321	..
	168	503	204	..
	169	533	..	..
	170	530	57	..

APPENDIX—*Contd.*

Total, Scheduled Castes and Scheduled Tribes Population—Urban Block-wise

Location Code No.	Name of Town/Ward/ Urban Block	Total Population	Scheduled Castes	Scheduled Tribes
1	2	3	4	5
Block No.	171	449	11	..
	172	321	25	..
	173	514	25	..
	174	593	593	—
	175	565	548	..
	176	630	298	..
	177	218	..	..
	178	504	..	..
	179	369	35	..
	180	579	..	..
	181	422	..	..
	182	263	..	3
	183	573	..	..
	184	508	..	..
	185	333	—	..
	186	524	..	..
Total Ward : IX		**21,917**	**2,637**	**28**
Block No.	187	716	..	..
	188	493	3	..
	189	259	..	..
	190	289	..	
	191	656	..	..
	192	1,062	10	—
	193	246	—	..
	194	474	..	..
	195	362	..	..
	196	508	20	..
	197	629	34	..
	198	536	16	..
	199	1,011	68	9
	200	345	..	..
	201	641	33	..
	202	444	2	..
	203	293	..	..
	204	390	—	..
	205	391	..	..
	206	310	..	..
	207	389	..	—
	208	534	..	..
	209	490	..	..
	210	647	6	..
	211	985	129	4
	212	630	32	—
	213	969	..	5
	214	667	172	—
	215	528	508	..
	216	322	125	—
Block No.	217	675	485	..
	218	290	60	..
	219	897	537	..
	220	405	4	..
	221	594	126	..
	222	532	22	—
	223	426	25	—
	224	579	96	10
	225	347	..	..
	226	596	124	..
	227	360	..	..
Total Ward : X		**7,664**	**345**	**52**
Block No.	228	773	3	..
	229	307	14	..
	230	345	—	..
	231	350	25	—
	232	369	3	..
	233	328	22	..
	234	332	16	..
	235	654	16	..
	236	418	13	14
	237	589	175	20
	238	603	—	7
	239	247	..	..
	240	364	2	9
	241	592	19	..
	242	540	37	2
	243	348	..	..
	244	342	..	..
	245	163	..	—
Total Ward : 00		**1,770**	**11**	..
Block No.	246	439	..	..
	247	1,121	11	—
	247/1	210	—	..
6/II Bilkha VP		**10,353**	**651**	**9**
Total Ward : I		**10,353**	**651**	**9**
Block No.	1	270	..	..
	2	453	—	—
	3	541	266	..
	4	232	..	4
	5	563	52	—

APPENDIX—*Contd.*

Total, Scheduled Castes and Scheduled Tribes Population—Urban Block-wise

Location Code No.	Name of Town/Ward/ Urban Block	Total Population	Scheduled Castes	Scheduled Tribes
1	2	3	4	5
	Block No. 6	655	13	--
	7	639	..	..
	8	489	..	..
	9	452	..	..
	10	613	125	..
	11	321	..	--
	12	450	51	--
	13	297	..	--
	14	460	23	..
	15	348	39	..
	16	568	..	..
	17	360	10	--
	18	574	--	--
	19	313	..	..
	20	421	14	..
	21	465	8	--
	22	393	15	..
	23	119	..	5
	24	357	35	..
6/III Dungarpur VP		**5,415**	772	..
Total Ward : I		**5,415**	772	..
	Block No. 1	426	4	..
	2	686	--	..
	3	619	54	..
	4	299	..	..
	5	467	107	..
	6	558	421	--
	7	494	51	..
	8	361	..	..
	9	646	..	..
	10	300	..	..
	11	559	135	..
6/IV Mendarda VP		**10,769**	**1,043**	**26**
Total Ward: I		**1,664**	**5**	**21**
	Block No. 1	544	..	6
	2	323	..	10
	3	430	..	..
	4	367	5	5
Total Ward: II		**1,956**	**62**	..
	Block No. 5	497	..	..
	6	500	7	..
	7	465	5	--
	8	494	50	--
Total Ward: III		**2,440**	**708**	**5**
	Block No. 9	522	116	5
	10	653	574	--
	11	356	..	..
	12	487	..	..
	13	422	18	..
Total Ward IV		**2,(98**	**80**	..
	Block No. 14	642	13	--
	15	559	40	..
	16	533	10	..
	17	364	17	--
Total Ward. V		**1,218**	**100**	..
	Block No. 18	556	89	..
	19	662	11	..
Total Ward : VI		**1,393**	**88**	..
	Block No. 20	271	59	--
	21	690	29	..
	22	432	--	--
6/V Talala VP		**10,967**	**810**	**946**
Total Ward I		**1,433**	**90**	**1**
	Block No. 1	656	34	1
	2	400	31	..
	3	377	25	--
Total Ward: II		**1,797**	**7**	..
	Block No. 4	588	4	--
	5	458	..	--
	6	502	..	--
	7	249	3	..
Total Ward : III		**1,449**	**67**	**632**
	Block No. 8	234	17	64
	9	370	..	365
	10	472	13	203
	11	373	37	--

URBAN / VILLAGE PRIMARY CENSUS ABSTRACT

APPENDIX—*Contd.*

Total, Scheduled Castes and Scheduled Tribes Population—Urban Block-wise

Location Code No.	Name of Town/Ward/ Urban Block	Total Population	Scheduled Castes	Scheduled Tribes
1	2	3	4	5
	Total Ward : IV	**2,516**	**568**	**289**
	Block No. 12	532	9	21
	13	314	45	125
	14	619	514	..
	15	205	...	143
	16	759	..	—
	17	87	—	—
	Total Ward : V	**3,772**	**78**	**24**
	Block No. 18	474	..	..
	19	376	14	..
	20	602	8	..
	21	161	..	..
	22	344	28	13
	23	482	..	8
	24	581	18	—
	25	505	10	3
	26	247	..	—
	6/ VI Patan M	**20,259**	**786**	**8**
	Total Ward : XI	**4,615**	...	—
	Block No. 1	505	—	..
	2	424	..	..
	3	476	..	—
	4	428	..	—
	5	433	..	—
	6	287	..	..
	7	344	..	..
	8	579	..	..
	9	383	..	—
	10	341	..	..
	11	415	—	..
	Total Ward : XII	**4,880**	**431**	—
	Block No. 12	479	36	..
	13	395	111	—
	14	528	92	..
	15	489	186	..
	16	501	..	..
	17	395	—	..
	18	516	—	..
	19	398	—	..
	20	654	6	—
	21	525	..	—
	Total Ward : XIII	**5,961**	**36**	—
	Block No. 22	529	24	..
	23	495	..	..
	24	358	..	—
	25	368	—	..
	26	571	—	..
	27	465	—	—
	28	452	..	..
	29	483	12	—
	30	523	..	..
	31	572	..	—
	32	630	..	—
	33	515	..	..
	Total Ward : XIV	**4,803**	**319**	**8**
	Block No. 34	338	..	..
	35	436	—	..
	36	654	..	..
	37	565	—	—
	38	472	..	..
	39	355	—	..
	40	396	34	—
	41	384	259	..
	42	311	26	8
	43	359	..	..
	44	533	—	..
	6/VII Veraval	**85,048**	**3,533**	**83**
	Total Ward : I	**7,452**	**1,311**	**10**
	Block No. 1	573	..	—
	2	332	7	10
	3	388	388	—
	4	529	529	—
	5	418	358	..
	6	511	8	—
	7	514	—	—
	8	391	6	..
	9	303	..	..
	10	548	..	—
	11	418	..	..
	12	288	—	..
	13	460	..	..
	14	661	15	—
	15	582	—	..
	16	536	..	—

APPENDIX—*Contd.*

Total, Scheduled Castes and Scheduled Tribes Population—Urban Block-wise

Location Code No.	Name of Town/Ward/ Urban Block	Total Population	Scheduled Castes	Scheduled Tribes
1	2	3	4	5
Total Ward : II		**22,820**	**659**	**29**
Block No.	17	443	..	..
	18	426	11	..
	19	580	5	..
	20	442	..	..
	21	540	..	..
	22	339	9	..
	23	406	..	..
	24	447	144	..
	25	360	66	..
	26	319	22	..
	27	479	48	..
	28	424	..	..
	29	552	..	..
	30	515	..	..
	31	741	..	..
	32	555	9	..
	33	388	..	..
	34	477	..	..
	35	334	..	..
	36	371	1	1
	37	471	12	..
	38	423	..	..
	39	400	17	..
	40	513	..	..
	41	565	..	6
	42	296	8	..
	43	583	13	..
	44	360	7	..
	45	377	20	5
	46	588	3	..
	47	610	3	2
	48	702	8	..
	49	755	..	..
	50	703	..	..
	51	701	..	..
	52	670	31	..
	53	663	65	..
	54	528	..	..
	55	595	20	..
	56	672	..	..
	57	629	..	..
	58	562	..	..
	59	458	42	15
	60	477	73	..
	61	381	22	..

Location Code No.	Name of Town/Ward/ Urban Block	Total Population	Scheduled Castes	Scheduled Tribes
1	2	3	4	5
Total Ward : III		**6,504**	..	..
Block No.	62	458	..	..
	63	360	..	..
	64	555	..	..
	65	498	..	..
	66	635	..	..
	67	207	..	..
	68	544	..	..
	69	420	..	..
	70	480	..	..
	71	358	..	..
	72	485	..	..
	73	420	..	..
	74	702	..	..
	75	382	..	..
Total Ward : IV		**2,890**	**39**	..
Block No.	76	367	..	..
	77	366	..	..
	78	510	..	..
	79	616	39	..
	80	652	..	..
	81	379	..	..
Total Ward : V		**6,699**	**45**	**8**
Block No.	82	580	7	..
	83	634	14	..
	84	447	15	..
	85	490	..	..
	86	408	..	..
	87	321	..	..
	88	478	..	8
	89	487	..	..
	90	313	..	..
	91	592	..	..
	92	491	..	..
	93	387	9	..
	94	632	..	..
	95	439	..	..
Total Ward : VI		**8,484**	..	**9**
Block No.	96	580	..	..
	97	536	..	..
	98	406	..	..
	99	307	..	..
	100	688	..	..

APPENDIX—*Contd.*

Total, Scheduled Castes and Scheduled Tribes Population—Urban Block-wise

Location Code No.	Name of Town/Ward/ Urban Block	Total Population	Scheduled Castes	Scheduled Tribes
1	2	3	4	5
Block No.	101	521	..	..
	102	380	..	..
	103	357	..	..
	104	346	..	..
	105	303	..	..
	106	484	..	..
	107	463	..	..
	108	350	..	..
	109	450	..	..
	110	386	..	..
	111	483	..	..
	112	344	..	..
	113	473	..	..
	114	331	..	9
	115	296	..	..
Total Ward : VII		**6,239**	**4**	..
Block No.	116	464	..	..
	117	309	..	..
	118	311	..	..
	119	333	..	..
	120	292	..	..
	121	418	4	..
	122	684	..	..
	123	255	..	..
	124	522	..	..
	125	548	..	..
	126	479	..	..
	127	402	..	..
	128	675	..	..
	129	547	..	..
Total Ward : VIII		**3,332**	..	..
Block No.	130	427	..	..
	131	500	..	..
	132	425	..	..
	133	282	..	..
	134	537	..	..
	135	598	..	..
	136	563	..	..
Total Ward : IX		**10,678**	**6**	..
Block No.	137	530	..	..
	138	477	..	..
	139	441	..	..
	140	518	..	..
	141	749	..	..
Block No.	142	599	..	..
	143	428	..	..
	144	414	..	..
	145	526	..	..
	146	458	..	..
	147	482	..	..
	148	563	..	..
	149	501	..	..
	150	485	..	..
	151	590	..	..
	152	631	..	..
	153	445	..	..
	154	637	..	..
	155	726	..	..
	156	478	6	..
Total Ward: X		**9,950**	**1,469**	**27**
Block No.	157	461	..	..
	158	679	..	..
	159	443	9	..
	160	359	243	..
	161	623	623	..
	162	349	343	..
	163	410	216	..
	164	1,164	35	..
	165	482	..	..
	166	459	..	..
	167	389	..	3
	168	436	..	24
	169	495	..	..
	170	385	..	..
	171	498	..	..
	172	666	..	..
	173	535	..	..
	174	345	..	..
	175	772	..	..
6/VIII	Malia VP	10,003	491	7
Total Ward : I		**1,924**	**8**	**7**
Block No.	1	632	..	7
	2	365	..	..
	3	388	1	..
	4	539	7	..

APPENDIX—*Contd.*

Total, Scheduled Castes and Scheduled Tribes Population—Urban Block-wise

Location Code No.	Name of Town/Ward/ Urban Block	Total Population	Scheduled Castes	Scheduled Tribes
1	2	3	4	5
Total Ward : II		**1,509**	**89**	...
Block No.	5	391	35	..
	6	407	16	..
	7	412	38	...
	8	299	..	..
Total Ward : III		**1,270**	**17**	...
Block No.	9	382	...	...
	10	285	2	...
	11	444	8	..
	12	609	7	..
Total Ward : IV		**1,749**	**36**	...
Block No.	13	386	20	...
	14	451	..	..
	15	290	2	..
	16	622	14	...
Total Ward : V		**1,876**	**289**	...
Block No.	17	526	..	..
	18	305	...	...
	19	483	289	...
	20	562	...	...
Total Ward : VI		**1,225**	**52**	...
Block No.	21	452	..	..
	22	327	22	...
	23	446	30	..
6/IX Mangrol		**38,000**	**2,383**	**11**
Total Ward : I		**10,371**	**284**	**11**
Block No.	1	399	..	..
	2	588	..	..
	3	402	30	..
	4	334	7	..
	5	558	6	...
	6	496	..	10
	7	428	5	...
	8	327	13	..
	9	389	..	..
	10	415	...	..
	11	487	116	..
	12	394	..	..
	13	391	..	..
	14	393	..	..
	15	405	17	1
Block No.	16	257	14	..
	17	493	14	..
	18	611	..	...
	19	524	4	..
	20	831	8	..
	21	428	14	...
	22	322	..	..
	23	599	36	...
Total Ward : II		**12,056**	**2,084**	...
Block No.	24	398	297	..
	25	280	280	..
	26	163	...	...
	27	375	288	...
	28	346	57	...
	29	570	570	..
	30	502	502	...
	31	364	31	..
	32	362	..	..
	33	534	..	..
	34	302	13	...
	35	439	7	...
	35	372	..	..
	37	350	35	...
	38	339	4	..
	39	628	..	...
	40	524	...	...
	41	478	...	...
	42	303	..	...
	43	558	...	...
	44	448	..	...
	45	507	...	..
	46	287	...	..
	47	313	..	..
	48	338	..	...
	49	494	...	..
	50	503	..	...
	51	337	...	..
	52	303	...	..
	53	339	..	..
Total Ward : III		**4,067**	..	..
Block No.	54	611	..	..
	55	414	..	..
	56	418	..	...
	57	452	..	...
	58	328	...	..
	59	511	..	..
	60	338	...	..
	61	408	..	..
	62	587	...	...

APPENDIX—*Contd.*

Total, Scheduled Castes and Scheduled Tribes Population—Urban Block-wise

Location Code No.	Name of Town/Ward/ Urban Block	Total Population	Scheduled Castes	Scheduled Tribes
1	2	3	4	5
	Total Ward : IV	7,868	..	..
	Block No. 63	545	..	..
	64	514	—	..
	65	325	—	—
	66	589	..	..
	67	431	..	..
	68	485	..	..
	69	533	..	..
	70	189	..	..
	71	374	..	—
	72	362	..	—
	73	629	..	..
	74	357	—	—
	75	394	..	..
	76	552	..	..
	77	442	..	..
	78	469	—	—
	79	190	..	..
	80	488	—	—
	Total Ward: V	2,630	9	..
	Block No. 81	394	—	—
	82	570	8	—
	83	432	..	..
	84	393	—	..
	85	256	—	—
	86	585	1	..
	Total Ward : 00	1,008	1	—
	Block No. 87	647	6	—
	88	361	..	..
	6/X Keshod NP	32,036	1,792	
	Total Ward : I	32,036	1,792	8
	Block No. 1	296	..	..
	2	457	24	6
	3	667	—	..
	4	478	68	—
	5	477	..	—
	6	637	—	—
	7	435	..	..
	9	611	9	—
	9	232	..	..
	10	451	—	..
	Block No. 11	373	10	..
	12	580	56	..
	13	795	453	..
	14	493	32	..
	15	303	7	..
	16	494	..	..
	17	576	4	..
	18	342	19	..
	19	365	27	..
	20	498	8	..
	21	445	18	..
	22	782	..	..
	23	504	..	..
	24	297	..	..
	25	579	..	..
	26	310	31	..
	27	414	..	..
	28	498	..	..
	29	454	..	..
	30	372	9	..
	31	524	22	..
	32	472	..	—
	33	394	..	..
	34	295	..	..
	35	392	..	..
	36	457	9	..
	37	333	—	..
	38	556	..	..
	39	353	..	..
	40	394	—	..
	41	299	47	..
	42	548	223	2
	43	511	..	—
	44	216	23	..
	45	400	65	..
	46	472	6	..
	47	220	—	..
	48	289	..	..
	49	460	—	..
	50	405	—	..
	51	391	16	..
	52	474	—	..
	53	240	—	..
	54	354	..	..
	55	287	—	..
	56	540	..	..
	57	421	..	..
	58	326	33	..
	59	614	19	..
	60	461	76	..

URBAN / VILLAGE PRIMARY CENSUS ABSTRACT

APPENDIX—*Contd.*

Total, Scheduled Castes and Scheduled Tribes Population—Urban Block-wise

Location Code No.	Name of Town/Ward/ Urban Block	Total Population	Scheduled Castes	Scheduled Tribes
1	2	3	4	5
	Block No. 61	343	24	..
	62	452	351	..
	63	479	41	..
	64	459	39	..
	65	286	..	..
	66	306	..	..
	67	414	20	..
	68	527	..	—
	69	501	..	..
	70	469	..	..
	71	457	..	..
	72	374	..	..
	73	630	3	..
	74	25	..	..
6/XI	Porbandar M	115,182	5,237	197
	Total Ward : I	10,884	—	..
	Block No. 1	475	—	..
	2	221	..	..
	3	448	..	—
	4	421	..	..
	5	484	..	..
	6	368	..	..
	7	509	...	..
	8	389	—	..
	9	482	..	...
	10	367	..	—
	11	345	..	..
	12	377	..	..
	13	379	...	..
	14	471	...	..
	15	740	..	..
	16	499	—	..
	17	316	..	..
	18	547	—	..
	19	540	..	..
	20	596	..	..
	21	247	..	..
	22	545	...	—
	23	233	—	..
	24	628	..	..
	25	257	—	..
	Total Ward : II	6,742	18	..
	Block No. 26	437	..	...
	27	522	...	..
	28	630	...	...
	29	672	6	...
	30	504	...	..
	Block No. 31	454	..	..
	32	493	...	..
	33	418	..	...
	34	412	..	..
	35	685	..	..
	36	475	12	..
	37	128	..	..
	38	276	...	...
	39	636	..	...
	Total Ward . III	8,981	..	—
	Block No. 40	714	..	...
	41	702	..	..
	42	559	..	..
	43	520	...	..
	44	168	..	..
	45	508	..	..
	46	203	..	..
	47	647	..	..
	48	604	..	..
	49	519	..	..
	50	611	..	..
	51	549	..	..
	52	316	..	—
	53	431	..	..
	54	196	..	..
	55	462	..	..
	56	241	...	..
	57	575	..	—
	58	456	..	..
	Total Ward : IV	5,280	52	..
	Block No. 59	631	..	—
	60	170	..	..
	61	365	..	..
	62	585	..	—
	63	673	..	..
	64	589	27	..
	65	456	...	..
	66	612	..	..
	67	592	...	..
	68	607	25	..
	Total Ward : V	10,722	208	..
	Block No. 69	727	..	..
	70	798	..	—
	71	614	..	..
	72	377	..	—
	73	553	26	...

APPENDIX—*Contd.*

Total, Scheduled Castes and Scheduled Tribes Population—Urban Block-wise

Location Code No.	Name of Town/Ward/ Urban Block	Total Population	Scheduled Castes	Scheduled Tribes
1	2	3	4	5
Block No.	74	237	..	..
	75	406	..	..
	76	556	..	..
	77	357	..	..
	78	468	..	..
	79	558	558	..
	80	469	..	..
	81	496	..	..
	82	572	26	..
	83	548	384	..
	84	212	212	..
	85	580	578	..
	86	398	..	..
	87	637	..	..
	88	421	297	..
	89	213	..	..
	90	525	..	..
Total Ward: VI		**4,086**	**65**	..
Block No.	91	506	14	..
	92	603	..	..
	93	438	..	..
	94	505	..	..
	95	680	14	..
	96	598	..	..
	97	524	37	..
	98	232	..	..
Total Ward: VII		**7,842**	**40**	..
Block No.	99	587	..	..
	100	364	..	..
	101	342	..	..
	102	701	..	..
	103	348	..	..
	104	457	..	..
	105	633	14	..
	106	494	..	..
	107	513	..	..
	108	367	10	..
	109	550	..	..
	110	503	..	..
	111	560	..	..
	112	514	..	..
	113	244	..	..
	114	665	16	..
Total Ward: VIII		**8,652**	**152**	..
Block No.	115	574	27	..
	116	457	..	..
	117	446	45	..
	118	307	45	..
	119	416	..	..
	120	458	..	..
	121	334	13	..
	122	502	..	..
	123	619	..	..
	124	526	15	..
	125	230	..	..
	126	463	7	..
	127	554	..	..
	128	121	..	..
	129	574	..	..
	130	582	..	..
	131	418	..	..
	132	330	..	..
	133	413	..	..
	134	328	..	..
Total Ward: IX		**6,668**	**116**	..
Bolck No.	135	251	..	..
	136	390	..	..
	137	426	11	..
	138	485	17	..
	139	326	13	..
	140	585	15	..
	141	603	5	..
	142	547	27	..
	143	570	..	..
	144	301	10	..
	145	496	..	..
	146	619	..	..
	147	556	9	..
	148	359	9	..
	149	154	..	..
Total Ward: X		**8,922**	**89**	**25**
Block No.	150	404	..	..
	151	452	..	..
	152	508	..	..
	153	484	..	..
	154	326	..	..
	155	483	..	..
	156	400	..	..
	157	640	45	..
	158	522	..	..
	159	390	..	..

APPENDIX—*Contd.*

Total, Scheduled Castes and Scheduled Tribes Population—Urban Block-wise

Location Code No.	Name of Town/Ward/ Urban Block	Total Population	Scheduled Castes	Scheduled Tribes
1	2	3	4	5
Block No.	160	464	..	..
	161	511	8	..
	162	397	5	..
	163	447	21	..
	164	483	..	..
	165	346	5	..
	166	510	5	25
	167	661	..	..
	168	494	..	..
Total Ward : XI		**19,313**	**180**	**144**
Block No.	169	614	..	..
	170	475	..	..
	171	582	5	..
	172	631	..	—
	173	364	..	..
	174	662	—	..
	175	541	..	..
	176	561	13	..
	177	669	—	..
	178	259	..	..
	179	407	119	—
	180	655	..	..
	181	579	..	2
	182	559	5	126
	183	371	—	..
	184	526	—	..
	185	672	..	..
	186	448	..	..
	187	515	—	—
	188	577	..	..
	189	495	..	..
	190	326	—	..
	191	542	—	..
	192	336	..	—
	193	457	—	..
	194	505	..	—
	195	602	..	..
	196	230	—	—
	197	464	—	—
	198	553	..	3
	199	478	29	..
	200	346	—	—
	201	489	..	..
	202	605	..	..
	203	654	..	—
	204	445	—	13
	205	357	—	..
	206	562	..	..
	207	200	9	..
Total Ward : XII		**17,090**	**2,444**	**28**
Block No.	208	475	..	..
	209	120	—	..
	210	638	7	..
	211	512	68	..
	212	535	161	..
	213	567	..	..
	214	523	5	6
	215	559	..	..
	216	291	..	—
	217	527	364	..
	218	555	..	—
	219	664	435	—
	220	688	..	..
	221	583	583	—
	222	423	423	..
	223	591	8	..
	224	208	..	..
	225	587	..	..
	226	545	..	4
	227	502	..	—
	228	429	195	12
	229	476	30	—
	230	289	—	..
	231	366	..	..
	232	571	93	..
	233	493	..	..
	234	315	..	..
	235	528	..	—
	236	383	—	—
	237	332	..	—
	238	481	..	..
	239	632	10	..
	240	566	..	..
	241	428	..	..
	242	546	57	6
	243	162	5	—
6/XII Chhaya VP		**18,125**	**1,798**	**6**
Total Ward : I		**6,041**	**1,668**	..
Block No.	1	427	..	..
	2	389	—	—
	3	448	35	..
	4	400	400	..
	5	601	601	—

APPENDIX—*Contd.*

Total, Scheduled Castes and Scheduled Tribes Population—Urban Block-wise

Location Code No.	Name of Town/Ward/ Urban Block	Total Population	Scheduled Castes	Scheduled Tribes
1	2	3	4	5
	Block No. 6	352	352	..
	7	556	..	..
	8	559	17	..
	9	567	..	..
	10	433	..	..
	11	468	217	..
	12	473	46	..
	13	368	..	..
	Total Ward : II	**6,989**	**6**	**6**
	Block No. 14	635	..	..
	15	510	..	—
	16	455	..	..
	17	562	..	..
	18	457	6	..
	19	656	..	..
	20	459	—	6
	21	289	—	..
	22	450	..	—
	23	492	..	..
	24	561	..	..
	25	573	..	..
	26	428	..	—
	27	462	—	..
	Total Ward : III	**1,591**	**113**	..
	Block No. 28	500	6	..
	29	570	33	..
	30	278	53	..
	31	243	21	..
	Total Ward : IV	**3,504**	**11**	..
	Block No. 32	547	..	..
	33	448	..	—
	34	579	7	—
	35	346	..	..
	36	333	..	..
	37	550	—	..
	38	385	..	..
	39	316	4	..
	6/XIII Ranavav NP	**16,290**	**981**	..
	Total Ward : I	**3,465**	**197**	..
	Block No. 1	677	9	..
	2	639	..	..
	3	536	..	..
	4	574	168	..
	5	659	6	..
	6	380	14	..
	Total Ward : II	**1,801**	**54**	..
	Block No. 7	609	9	..
	8	625	12	..
	9	567	33	..
	Total Ward : III	**2,705**	**677**	..
	Block No. 10	699	472	..
	11	421	181	..
	12	674	..	..
	13	350	14	..
	14	561	10	..
	Total Ward : IV	**2,449**	**31**	..
	Block No. 15	720	24	..
	16	585	3	..
	17	570	4	..
	18	574	..	..
	Total Ward : V	**3,909**	**22**	..
	Block No. 19	569	6	..
	20	683	..	..
	21	400	..	..
	22	641	..	..
	23	180	..	..
	24	700	13	..
	25	736	3	..
	Total Ward : VI	**1,961**	..	..
	Block No. 26	725	..	..
	27	631	..	—
	28	176	..	..
	29	429	—	..
	6/XIV Adityana VP	**12,199**	**2,195**	**13**
	Total Ward : I	**2,752**	**1,298**	—
	Block No. 1	572	..	..
	2	629	456	..
	3	155	119	..
	4	693	604	..
	5	143	119	—
	6	560	..	..

APPENDIX—*Contd.*

Total, Scheduled Castes and Scheduled Tribes Population—Urban Block-wise

Location Code No.	Name of Town/Ward/ Urban Block	Total Population	Scheduled Castes	Scheduled Tribes
1	2	3	4	5
	Total Ward: II	**2,924**	**351**	..
	Block No. 7	678	17	—
	8	258	23	..
	9	399	12	..
	10	702	..	..
	11	660	299	..
	12	227	..	..
	Total Ward: III	**2,745**	**470**	**13**
	Block No. 13	568	12	..
	14	727	8	—
	15	600	416	..
	16	122	23	..
	17	623	11	10
	18	105	..	3
	Total Ward : IV	**2,457**	**55**	..
	Block No. 19	642	8	..
	20	67	16	..
	21	535	31	..
	22	1,213	—	..
	Total Ward: V	**1,321**	**21**	..
	Block No. 23	719	..	—
	24	602	21	..
6/XV	**Kutiyana NP**	**17,924**	**1,474**	..
	Total Ward: I	**3,036**	**168**	..
	Block No. 1	543	..	..
	2	269	..	..
	3	403	11	..
	4	262	32	..
	5	563	23	..
	6	662	66	..
	7	246	15	..
	8	88	21	..
	Total Ward . II	**3,242**	**67**	..
	Block No. 9	383	..	..
	10	495	—	..
	11	331	..	..
	12	275	7	..
	13	573	..	..
	14	441	54	..
	15	489	6	..
	16	255	..	—
	Total Ward: III	**3,139**	**1,062**	..
	Block No. 17	652	..	..
	18	357	..	..
	19	466	17	..
	20	620	547	..
	21	489	489	..
	22	555	9	..
	Total Ward : IV	**3,882**	**127**	..
	Block No. 23	550	..	..
	24	335	14	..
	25	565	43	..
	26	233	13	..
	27	697	24	..
	28	679	33	..
	29	515	..	..
	30	308	..	..
	Total Ward: V	**4,191**	**35**	..
	Block No. 31	511	..	..
	32	497	9	..
	33	598	..	..
	34	582	..	..
	35	578	13	—
	36	655	6	..
	37	615	7	..
	38	155	..	..
	Total Ward: VI	**434**	**15**	..
	Block No. 39	434	15	..
6/XVI	**Manavadar NP**	**20,509**	**1,250**	**57**
	Total Ward: I	**5,899**	**119**	**22**
	Block No. 1	545	17	..
	2	651	..	..
	3	423	..	..
	4	675	5	22
	5	809	67	..
	6	783	..	..
	7	581	30	..
	8	751	—	—
	9	681	—	—

APPENDIX—*Contd.*

Total, Scheduled Castes and Scheduled Tribes Population—Urban Block-wise

Location Code No.	Name of Town/Ward/ Urban Block	Total Population	Scheduled Castes	Scheduled Tribes
1	2	3	4	5
	Total Ward : II	**5,360**	**1,072**	**24**
	Block No. 10	514	171	..
	11	791	536	..
	12	757	40	..
	13	174	6	..
	14	446	..	..
	15	648	309	..
	16	608	..	..
	17	952	10	3
	18	470	..	21
	Total Ward : III	**5,851**	**54**	**5**
	Block No. 19	588	..	—
	20	565	47	..
	21	522	..	..
	22	582	..	..
	23	648	..	..
	24	643	..	—
	25	696	..	..
	26	572	..	5
	27	449	2	—
	28	586	5	6
	Total Ward : IV	**3,399**	**5**	**6**
	Block No. 29	384	..	6
	30	380	—	..
	31	474	..	—
	32	507	5	..
	33	504	..	..
	34	388	—	—
	35	369	—	—
	36	393	—	..
	6/XVII Bantwa NP	**16,777**	**1,254**	**5**
	Total Ward: I	**120**	**4**	—
	Block No. 1	120	4	—
	Total Ward: II	**3,238**	**21**	**5**
	Block No. 2	563	3	—
	3	395	..	..
	4	347	..	5
	5	399	6	..
	6	357	3	..
	7	389	—	..
	8	330	7	—
	9	458	2	—
	Total Ward: III	**5,131**	**114**	..
	Block No. 10	320	7	—
	11	472	..	..
	12	414	..	..
	13	450	—	..
	14	376	..	..
	15	467	..	..
	16	496	—	—
	17	397	..	—
	18	391	—	..
	19	480	16	—
	20	362	..	—
	21	506	91	—
	Total Ward: IV	**4,701**	**1,094**	..
	Block No. 22	510	—	—
	23	461	—	—
	24	625	..	..
	25	488	57	—
	26	602	137	..
	27	118	—	..
	28	513	513	—
	29	428	14	..
	30	476	280	—
	31	351	93	..
	32	129	—	..
	Total Ward: V	**3,587**	**21**	..
	Block No. 33	530	5	..
	34	632	..	..
	35	541	..	..
	36	498	..	..
	37	551	..	..
	38	642	—	—
	39	193	16	..
	6/XVIII Vanthali NP	**17,012**	**1,104**	..
	Total Ward : I	**3,598**	**80**	..
	Block No. 1	661	..	..
	2	310	..	..
	3	429	—	..
	4	626	2	..
	5	431	49	..
	6	500	29	..
	7	413	..	—
	8	228	..	..

APPENDIX—*Contd.*

Total, Scheduled Castes and Scheduled Tribes Population—Urban Block-wise

Location Code No.	Name of Town/Ward/ Urban Block	Total Population	Scheduled Castes	Scheduled Tribes
1	2	3	4	5
	Total Ward : II	**4,534**	**989**	—
	Block No. 9	435	..	..
	10	447	161	..
	11	472	59	..
	12	429	11	..
	13	328	8	..
	14	513	130	..
	15	413	139	..
	16	661	..	..
	17	533	409	..
	18	303	72	..
	Total Ward: III	**4,119**	**9**	..
	Block No. 19	478	..	..
	20	485	..	..
	21	490	..	—
	22	450	..	..
	23	449	..	..
	24	302	..	..
	25	447	9	..
	26	359	..	..
	27	659	..	..
	Total Ward : IV	**4,761**	**26**	..
	Block No. 28	451	..	..
	29	472	..	..
	30	564	..	..
	31	399	..	—
	32	293	..	—
	33	492	..	..
	34	429	3	..
	35	563	2	..
	36	1,098	21	—
	6/XIX Shapur VP	**10,770**	**906**	**24**
	Total Ward : 1	**2,545**	**47**	..
	Block No. 1	521	—	..
	2	654	40	..
	3	507	..	..
	4	375	..	—
	5	488	7	—
	Total Ward : II	**1,822**	..	**17**
	Block No. 6	548	..	..
	7	332	..	17
	8	652	..	..
	9	290	..	—
	Total Ward : III	**3,273**	**11**	**5**
	Block No. 10	610	..	5
	11	401	11	—
	12	472	..	..
	13	410	—	—
	14	588	..	..
	15	474	..	..
	16	318	..	..
	Total Ward : IV	**3,130**	**848**	**2**
	Block No. 17	408	136	2
	18	597	597	..
	19	680	64	..
	20	226	11	..
	21	1,159	40	..
	22	60	..	..
	6/XX Visavadar NP	**13,870**	**419**	**12**
	Total Ward : 1	**3,558**	**24**	**5**
	Block No. 1	497	..	..
	2	496	..	..
	3	464	17	..
	4	379	..	..
	5	482	..	..
	6	483	..	..
	7	323	..	5
	8	434	7	..
	Total Ward: II	**2,410**	**83**	—
	Block No. 9	407	..	..
	10	353	9	..
	11	703	17	..
	12	489	10	..
	13	238	27	..
	14	220	20	..

APPENDIX—*Contd.*

Total, Scheduled Castes and Scheduled Tribes Population—Urban Block-wise

Location Code No.	Name of Town/Ward/ Urban Block	Total Population	Scheduled Castes	Scheduled Tribes
1	2	3	4	5
	Total Ward: III	**3,082**	**194**	..
	Block No. 15	550	10	—
	16	318	..	..
	17	442	..	..
	18	405	11	—
	19	518	..	..
	20	349	..	..
	21	500	173	..
	Total Ward: IV	**3,444**	**96**	..
	Block No. 22	439	89	..
	23	592	..	..
	24	579	..	..
	25	465	7	..
	26	480	..	..
	27	340	..	—
	28	549	..	—
	Total Ward: V	**1,376**	**22**	**7**
	Block No. 29	338	..	—
	30	332	..	..
	31	351	—	..
	32	355	22	7
6/XXI Una NP		**29,171**	**1,618**	**47**
	Total Ward: I	**4,859**	**7**	**27**
	Block No. 1	362	7	..
	2	437	..	7
	3	391	..	8
	4	330	—	..
	5	459	..	12
	6	475	..	..
	7	481	—	—
	8	486	..	..
	9	383	..	..
	10	383	—	—
	11	484	—	..
	12	188	..	..
	Total Ward: II	**3,553**	**5**	—
	Block No. 13	488	4	—
	14	418	..	—
	15	443	..	..
	16	384	..	—
	17	333	..	..
	Block No. 18	389	..	..
	19	351	..	..
	20	630	1	..
	21	117	..	..
	Total Ward: III	**4,822**	**232**	..
	Block No. 22	325	..	..
	23	490	..	..
	24	627	..	..
	25	272	..	..
	26	278	..	..
	27	297	..	..
	28	607	..	..
	29	725	..	..
	30	435	84	—
	31	314	146	..
	32	452	2	..
	Total Ward: IV	**3,484**	**270**	..
	Block No. 33	307	..	..
	34	415	6	..
	35	405	..	..
	36	450	132	..
	37	561	132	..
	38	684	—	..
	39	662	.	..
	Total Ward: V	**3,035**	**576**	**5**
	Block No. 40	382	237	..
	41	372	53	..
	42	336	131	5
	43	492	155	..
	44	176	..	..
	45	505	..	..
	46	294	..	..
	47	478	..	..
	Total Ward: VI	**5,514**	**419**	**15**
	Block No. 48	365	..	..
	49	383	—	..
	50	426	..	..
	51	410	..	..
	52	406	304	..
	53	436	6	..
	54	421	31	15
	55	629	13	..
	56	412	54	..
	57	802	11	..
	58	414	..	..
	59	410	..	..

APPENDIX—*Concld*

Total, Scheduled Castes and Scheduled Tribes Population—Urban Block-wise

Location Code No.	Name of Town/Ward/ Urban Block	Total Population	Scheduled Castes	Scheduled Tribes
1	2	3	4	5
Total Ward VII		**2,605**	**98**	..
Block No.	60	475	27	..
	61	441	..	—
	62	476	8	..
	63	486	22	—
	64	481	36	..
	65	246	5	—
Total Ward : VIII		**1,299**	**11**	..
Block No.	66	592	11	..
	67	358	..	..
	68	349	..	—
6/XXII Delwada VP		**8,706**	**751**	..
Total Ward: I		**2,217**	**6**	—
Block No.	1	392	..	..
	2	382	..	..
	3	377	..	..
	4	374	..	..
	5	375	..	—
	6	317	6	..
Total Ward: II		**1,650**	**16**	..
Block No.	7	396	15	—
	8	418	1	..
	9	397	..	..
	10	439	—	..
Total Ward: III		**2,328**	**100**	—
Block No.	11	437	—	—
	12	451	—	..
	13	432	65	..
	14	452	..	..
	15	556	35	1
Total Ward: IV		**2,511**	**629**	..
Block No.	16	538	429	..
	17	486	—	..
	18	617	124	—
	19	870	76	..

27967