CENSUS OF INDIA
1971

SERIES-14

MYSORE

DISTRICT CENSUS HANDBOOK
MANDYA DISTRICT

PART X-A: TOWN AND VILLAGE DIRECTORY

PART X-B: PRIMARY CENSUS ABSTRACT

P. PADMANABHA
OF THE INDIAN ADMINISTRATIVE SERVICE
DIRECTOR OF CENSUS OPERATIONS
MYSORE

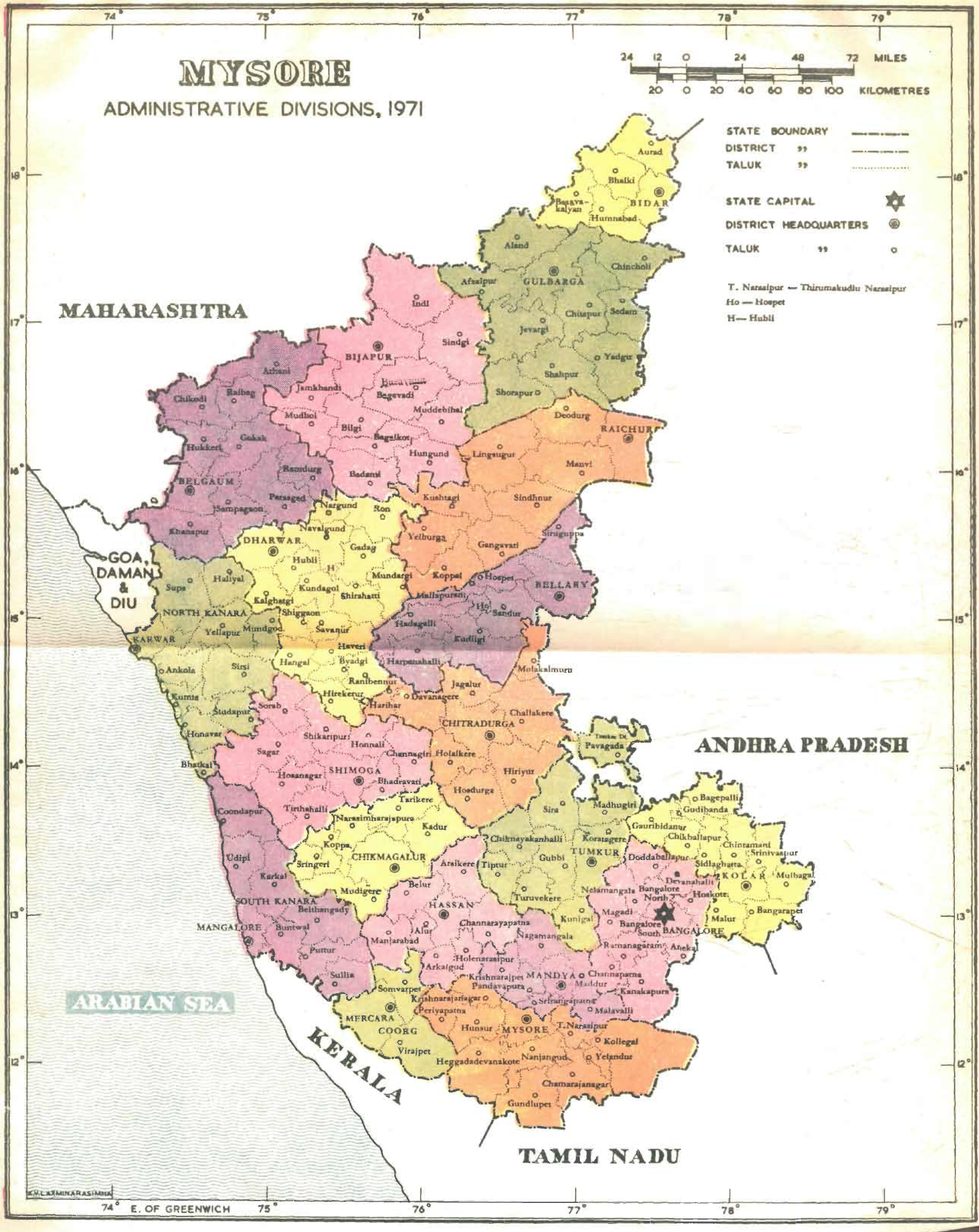
MYSORE
ADMINISTRATIVE DIVISIONS, 1971
24 12 0 24 48 72 MILES
20 0 20 40 60 80 100 KILOMETRES
STATE BOUNDARY
DISTRICT ,,
TALUK ,,
STATE CAPITAL
DISTRICT HEADQUARTERS
TALUK ,,
T. Narsipur — Thirumakudlu Narsipur
Ho — Hospet
H — Hubli
MAHARASHTRA
GOA, DAMAN & DIU
ANDHRA PRADESH
TAMIL NADU
KERALA
ARABIAN SEA
BIDAR
GULBARGA
RAICHUR
BIJAPUR
BELGAUM
DHARWAR
BELLARY
NORTH KANARA
SHIMOGA
CHITRADURGA
CHIKMAGALUR
TUMKUR
KOLAR
HASSAN
SOUTH KANARA
BANGALORE
MANDYA
MYSORE
COORG
MERCARA
MANGALORE
KARWAR
Aurad
Bhalki
Basava-kalyan
Humnabad
Aland
Chincholi
Afzalpur
Chitapur
Sedam
Jevargi
Yadgir
Shahpur
Shorapur
Indi
Sindgi
Deodurg
Lingsugur
Manvi
Athani
Jamkhandi
Bilgi
Bagalkot
Hungund
Badami
Muddebihal
Begevadi
Mudhol
Raibag
Chikodi
Gokak
Hukkeri
Ramdurg
Parasgad
Sampgaon
Khanapur
Nargund
Ron
Navalgund
Gadag
Hubli
Kundagol
Shirahatti
Kalghatgi
Supa
Haliyal
Shiggaon
Mundgod
Yellapur
Sirsi
Ankola
Kumta
Honavar
Bhatkal
Sagar
Shikaripur
Honnali
Channagiri
Hosanagar
Bhadravati
Tirthahalli
Coondapur
Udipi
Karkal
Sringeri
Koppa
Narasimharajapura
Kadur
Tarikere
Mudigere
Belur
Belthangady
Puttur
Sullia
Buntwal
Manjarabad
Alur
Arsikere
Tiptur
Gubbi
Turuvekere
Kunigal
Nagamangala
Channarayapatna
Arkalgud
Holenarasipur
Krishnarajpet
Pandavapura
Somvarpet
Krishnarajanagar
Periyapatna
Hunsur
Virajpet
Heggadadevanakote
Nanjangud
T. Narsipur
Kollegal
Yelandur
Chamarajanagar
Gundlupet
Srirangapatna
Maddur
Malavalli
Channapatna
Kanakapura
Ramanagaram
Magadi
Bangalore North
Bangalore South
Anekal
Hoskote
Devanahalli
Nelamangala
Malur
Bangarapet
Kolar
Mulbagal
Srinivaspur
Sidlaghatta
Doddaballapur
Chikballapur
Gauribidanur
Chintamani
Bagepalli
Gudibanda
Madhugiri
Sira
Korategere
Pavagada
Tumkur Tk.
Hiriyur
Hosdurga
Challakere
Davanagere
Jagalur
Harihar
Harpanahalli
Hadagalli
Molakalmuru
Kudligi
Ranibennur
Hirekerur
Byadgi
Hangal
Haveri
Savanur
Mundgod
Yellapur
Siddapur
Sorab
Gangavati
Yelburga
Koppal
Hospet
Mallapursiti
Ho
Sandur
Kushtagi
Sindhnur
Siruguppa
Manvi
Lingsugur
Deodurg
Shorapur
Muddebihal
Begevadi
Jamkhandi
Athani
Raibag
Chikodi
Gokak
Hukkeri
Ramdurg
Parasgad
Sampgaon
Khanapur
Navalgund
Nargund
Ron
Gadag
Hubli
H
Kundagol
Shirahatti
Kalghatgi
Supa
Haliyal
Shiggaon
Mundgod
Yellapur
Sirsi
Ankola
Kumta
Honavar
Bhatkal
Sagar
Shikaripur
Honnali
Channagiri
Hosanagar
Bhadravati
Tirthahalli
Coondapur
Udipi
Karkal
Sringeri
Koppa
Narasimharajapura
Kadur
Tarikere
Mudigere
Belur
Belthangady
Puttur
Sullia
Buntwal
Manjarabad
Alur
Arsikere
Tiptur
Gubbi
Turuvekere
Kunigal
Nagamangala
Channarayapatna
Arkalgud
Holenarasipur
Krishnarajpet
Pandavapura
Somvarpet
Krishnarajanagar
Periyapatna
Hunsur
Virajpet
Heggadadevanakote
Nanjangud
T. Narsipur
Kollegal
Yelandur
Chamarajanagar
Gundlupet
Srirangapatna
Maddur
Malavalli
Channapatna
Kanakapura
Ramanagaram
Magadi
Bangalore North
Bangalore South
Anekal
Hoskote
Devanahalli
Nelamangala
Malur
Bangarapet
Kolar
Mulbagal
Srinivaspur
Sidlaghatta
Doddaballapur
Chikballapur
Gauribidanur
Chintamani
Bagepalli
Gudibanda
Madhugiri
Sira
Korategere
Pavagada
Tumkur Tk.
Hiriyur
Hosdurga
Challakere
Davanagere
Jagalur
Harihar
Harpanahalli
Hadagalli
Molakalmuru
Kudligi
Ranibennur
Hirekerur
Byadgi
Hangal
Haveri
Savanur
Mundgod
Yellapur
Siddapur
Sorab
Gangavati
Yelburga
Koppal
Hospet
Mallapursiti
Ho
Sandur
Kushtagi
Sindhnur
Sirugup

CHELUVANARAYANA TEMPLE, MELKOTE

(Motif on the cover)

The illustration on the cover page represents the temple dedicated to Krishna as *Cheluva-Pulle-Raya* at Melkote town in Mandya district. The temple is a square building of great dimensions but very plain in design. The original name of the principal deity is said to have been Rama Priya. According to tradition, Lord Narayana of Melkote appeared in a dream to Sri Ramanuja (the 12th century Vaishnava Saint and propounder of the philosophy of *Visishtadvaita*) and said to him that He was awaiting him on Yadugiri Hill. Thereupon, with the assistance of Hoysala King Vishnuvardhana (who had received *tapta-mudra* from Ramanuja and embraced Vaishnavism) he discovered the idol which lay covered by an ant-hill which he excavated and worshipped. This incident is said to have occurred in the month of *Tai* in Bahudharaya year. A temple was erected for Lord Narayana over the ant-hill and the installation of the image took place in 1100 A.D. Vishnuvardhana is said to have granted fertile tracts in the neighbourhood of Melkote to his preceptor Ramanuja and his followers. Melkote thus became a chief seat of the Srivaishnava sect and has a *matha* styled the *Parakalaswami matha.*

The *utsava vigraha* at Melkote is stated to have been brought back by Ramanuja from Delhi whither it had been carried away by a Muslim king. Tradition has it that the daughter of the Muslim king, who was a devotee of the God, followed Ramanuja to Melkote. She is said to have disappeared at the outskirts of the town, having been absorbed by Lord Narayana. She is known as Bibi Nachiyar and a mausoleum was erected in her memory at the foot of the Yadugiri hills on the summit of which is situated the town of Melkote.

The annual festival, called Vairamudi, held during April is an important event and attracts a large number of devotees from far and near. Melkote is one of the important pilgrim centres in the State.

PREFACE

It has been the tradition of the Census of India to present demographic data in as detailed a manner as possible so as to serve effectively the interests of the users of census data. It has also been a tradition to publish special volumes which incorporate both demographic and non-census data which are considered to be of great utility. In accordance with this practice, taluk and village tables used to be published which were, in the 1951 Census, replaced by the District Census Handbook series. These Handbooks replaced Part IV—Taluk Tables and Part V—Village Tables of the earlier censuses and presented a large number of tables of economic, demographic and social significance for taluks and urban areas. The 1961 District Census Handbooks were improved by extending the coverage and administrative statistics were also presented for each district for the preceding decade. The 1971 Census continues, as part of its Tabulation Plan, the District Census Handbook series.

The District Census Handbook is presented in three parts for each District. Part A incorporates the Town and Village Directories. Part B incorporates the Primary Census Abstracts and includes data, in the case of the rural areas, at the village level and in the case of urban areas at the block level. Part C incorporates other Census Tables and administrative statistics. For convenience, Parts A and B of the District Census Handbook are presented in one volume while Part C by itself is a separate volume.

Explanatory notes have been incorporated explaining the scope and content of the various statements, column headings, etc. In addition, in Part B, an introduction is included wherein the changes in the jurisdiction, if any, of the district or of the taluks and the changes in the number of villages between 1961 and 1971 are explained. It would be useful to read these notes before one goes to the tables.

In this volume, the district and taluk maps have been incorporated. These maps have been prepared in this office on the basis of maps obtained from the competent authorities concerned. In the district map, to avoid crowding, the names of villages where community facilities exist have not been mentioned but their location code numbers have been indicated. Similarly, in the taluk maps, villages are indicated by their Location Code numbers. For the names of the villages, one would have to refer to the alphabetical list of villages of each of the taluks concerned. These alphabetical lists are incorporated in Parts A and B of this volume.

In the preparation of Part A of the District Census Handbook we have had the ready and full co-operation of all the Departments of the State Government. Our whole-hearted thanks are tendered to them gratefully. Part B is essentially demographic in nature and has been the end product of the tabulation of the enumeration results.

In the preparation of this volume we have had the benefit of the guidance and advice of Sri A. Chandra Sekhar, I.A.S., Registrar General and Census Commissioner for India. We have also been considerably assisted by the willing co-operation of Sri K. D. Ballal, Deputy Registrar General, Dr. B. K. Roy Burman, Deputy Registrar General (Social Studies) and Sri K. K. Chakravorty, Assistant Registrar General We are deeply indebted to them for all the assistance rendered.

The District Census Handbook (Parts A and B) presented in this volume is among the first few of the 1971 Census publications. Its early preparation has laid a heavy burden on all the officers and staff of this office. To each one of them I am deeply obliged. The Director of Printing and Stationery of the State Government has ensured printing in time and to him we offer our thanks. This is a State Government Publication and the interest evinced by the State Government has encouraged us, for which our thanks are tendered.

April, 1974

P. PADMANABHA

CONTENTS

			PAGES
Preface			iii

PART-A TOWN AND VILLAGE DIRECTORY

Town Directory

Explanatory Notes		..	3–7
Statement—I	Status, Growth History and Functional Category of Towns	..	8–9
Statement—II	Physical Aspects and Location of Towns, 1969	..	10–11
Statement—III	Municipal Finance, 1968-69	..	12–13
Statement—IV	Civic and other Amenities, 1969-70	..	14–15
Statement—V	Medical, Educational, Recreational and Cultural Facilities, 1969-1970		16–17
Statement—VI	Trade, Commerce, Industry and Banking, 1969-70	..	18–19
Statement—VII	Population by Religion and Scheduled Castes/Scheduled Tribes	..	20–21

Village Directory

Explanatory Notes		..	25–27
Krishnarajpet Taluk		..	30–45
Maddur Taluk		..	52–59
Malavalli Taluk		..	64–73
Mandya Taluk		..	78–87
Nagamangala Taluk		..	92–111
Pandavapura Taluk		..	118–125
Srirangapatna Taluk		..	130–135

Appendices

Appendix—I Alphabetical List of Villages

Appendix—I—	(i) Krishnarajpet Taluk	..	46–49
Appendix—I—	(ii) Maddur Taluk	..	60–61
Appendix—I—	(iii) Malavalli Taluk	..	74–75
Appendix—I—	(iv) Mandya Taluk	..	88–89
Appendix—I—	(v) Nagamangala Taluk	..	112–115
Appendix—I—	(vi) Pandavapura Taluk	..	126–127
Appendix—I—	(vii) Srirangapatna Taluk	..	136
Appendix—II	Talukwise Abstract of Educational, Medical and other Amenities	..	138–139
Appendix—III	Brief Note on places of Religious, Historical or Archaeological Importance	..	140–144

PAGES

PART-B PRIMARY CENSUS ABSTRACT

Introduction	..	147
Explanatory Note	..	149–153
Salient Demographic Indicators of the Districts	..	154–155
Figures at a glance	..	156
District Primary Census Abstract	..	158–170
Taluk Primary Census Abstract with Alphabetical List of Villages		
Krishnarajpet Taluk	..	173–196
Maddur Taluk	..	197–212
Malavalli Taluk	..	213–235
Mandya Taluk	..	237–264
Nagamangala Taluk	..	265–295
Pandavapura Taluk	..	297–315
Srirangapatna Taluk	..	317–328
Appendix—I List of Hamlets having population of 500 and more	..	329–332
Appendix—II List of Scheduled Castes and Scheduled Tribes in Mysore State	..	333–338

LISTS OF MAPS, CHARTS AND DIAGRAMS

Maps

FACING PAGE

1.	State Map of Mysore	..	Title page
2.	District Map of Mandya	..	1
3.	Krishnarajpet Taluk	..	174
4.	Maddur Taluk	..	198
5.	Malavalli Taluk	..	216
6.	Mandya Taluk	..	238
7.	Nagamangala Taluk	..	266
8.	Pandavapura Taluk	..	298
9.	Srirangapatna Taluk	..	318

Charts & Diagrams FACING PAGE

10. Growth of Population, 1901-1971—Mysore State—Pictorial Representation. 144
11. Growth of Population, 1901-1971—Mandya District—Pictorial Representation 145
12. Growth of Population, Mysore State and Mandya District, 1901-1971—Graphical Representation .. 156
13. Workers & Non-workers—Diagrammatic representation—Mysore State .. 170
14. Workers & Non-workers—Diagrammatic representation—Mandya District 171
15. Workers classified by industrial categories—Diagrammatic Representation—Mysore State .. 328
16. Workers classified by industrial categories—Diagrammatic Representation—Mandya District .. 329

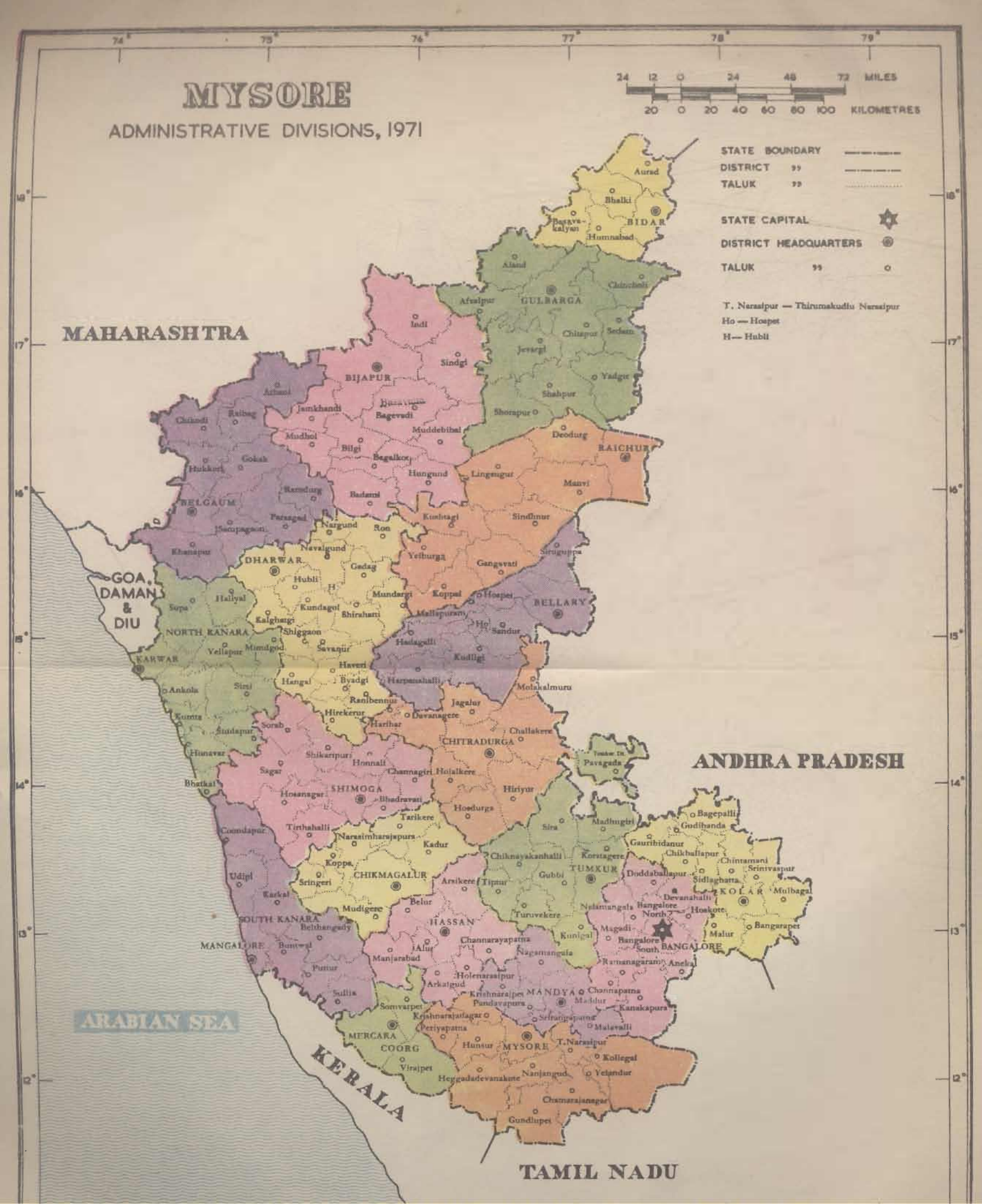
MYSORE
ADMINISTRATIVE DIVISIONS, 1971
24 12 0 24 48 72 MILES
20 0 20 40 60 80 100 KILOMETRES
STATE BOUNDARY
DISTRICT ,,
TALUK ,,
STATE CAPITAL
DISTRICT HEADQUARTERS
TALUK ,,
T. Narasipur — Thirumakudlu Narasipur
Ho — Hospet
H — Hubli
MAHARASHTRA
ANDHRA PRADESH
TAMIL NADU
KERALA
ARABIAN SEA
GOA, DAMAN & DIU
BIDAR
GULBARGA
RAICHUR
BIJAPUR
BELGAUM
DHARWAR
NORTH KANARA
KARWAR
BELLARY
CHITRADURGA
SHIMOGA
CHIKMAGALUR
TUMKUR
KOLAR
BANGALORE
HASSAN
MANDYA
MYSORE
SOUTH KANARA
MANGALORE
COORG
MERCARA
Aurad
Bhalki
Basava-kalyan
Humnabad
Aland
Chincholi
Afzalpur
Jevargi
Chitapur
Sedam
Yadgir
Shahpur
Shorapur
Indi
Sindgi
Jamkhandi
Bagevadi
Muddebihal
Deodurg
Manvi
Lingsugur
Sindhnur
Kushtagi
Yelburga
Gangavati
Sirugupps
Hospet
Mallapuram
Sandur
Hadagalli
Kudligi
Molakalmuru
Jagalur
Harpanahalli
Davanagere
Harihar
Challakere
Pavagada
Madhugiri
Sira
Hiriyur
Hosdurga
Tarikere
Kadur
Narasimharajapura
Chikmagalur
Arsikere
Tipur
Gubbi
Koratagere
Chiknayakanhalli
Tiptur
Turuvekere
Nelamangala
Kunigal
Magadi
Bangalore North
Bangalore South
Devanahalli
Hoskote
Malur
Bangarapet
Mulbagal
Srinivaspur
Chintamani
Chikballapur
Gauribidanur
Bagepalli
Gudibanda
Doddaballapur
Sidlaghatta
Ramanagaram
Aneka
Channapatna
Maddur
Kanakapura
Srirangapatna
Malavalli
T. Narasipur
Kollegal
Yelandur
Chamarajanagar
Nanjangud
Hunsur
Virajpet
Periyapatna
Krishnarajanagar
Krishnarajapet
Pandavapura
Somvarpet
Arkalgud
Holenarasipur
Alur
Manjarabad
Belthangady
Puttur
Sullia
Bantwal
Mudigere
Belur
Koppa
Sringeri
Udipi
Karkal
Kundapur
Bhatkal
Honnali
Channagiri
Holalkere
Shikaripuri
Sagar
Hosanagar
Bhadravati
Tirthahalli
Sorab
Sirsi
Siddapur
Honavar
Ankola
Kumta
Yellapur
Mundgod
Haliyal
Supa
Kalghatgi
Kundagol
Shiggaon
Savanur
Hangal
Haveri
Byadgi
Ranibennur
Hirekerur
Gadag
Hubli
Navalgund
Nargund
Ron
Parasgad
Khanapur
Ramdurg
Badami
Bagalkot
Hungund
Mudhol
Bilgi
Jamkhandi
Athani
Raibag
Chikodi
Gokak
Hukkeri
Savanur
Pavagada Dt.

TOWN DIRECTORY

TOWN DIRECTORY

EXPLANATORY NOTES

The Town Directory consists of seven Statements the titles of which are as follows:—

Statement I Status, Growth History and Functional Category of Towns.

Statement II Physical Aspects and Location of Towns, 1969.

Statement III Municipal Finance, 1968–69.

Statement IV Civic and Other Amenities, 1969–70.

Statement V Medical, Educational, Recreational and Cultural Facilities in Towns, 1969–70.

Statement VI Trade, Commerce, Industry and Banking, 1969–70.

Statement VII Population by Religion and Scheduled Castes and Scheduled Tribes, 1971.

Statements I and VII have been compiled in this office, and Statements II to VI by obtaining the data from the Local Bodies having administrative control over the towns. The scope of the data and the meaning of the abbreviations used in each Statement are explained herein.

The concept of urban agglomeration has been adopted for presenting certain basic results of the 1971 Census. Smaller towns that are contiguous to a city or a major town and come within its urban influence are grouped together to constitute such agglomerations. In Mysore, five such agglomerations (*viz.*, those named after *Bangalore, Mangalore, Belgaum, Bhadravati* and *Kolar Gold Fields*) have been recognised. In the Town Directory statements also, information relating to the Agglomeration and its constituent units has been presented at one place in bold print so that the serial order in which the Towns in a District are arranged does not get interrupted. Thus the names of the units which constitute the Agglomeration appear twice in each statement even though the particulars are provided at one place only.

STATEMENT I: *Status, Growth History and Functional Category of Towns.*

COLUMN 3: LOCATION CODE NO.:—Location Code assigned to the town in the 1971 Census consists of two elements an arabic numeral and one roman numeral separated by an oblique. The arabic numeral indicates the order of the District within the State when arranged in alphabetical order. Similarly the roman numeral indicates the order of the town within the District when arranged alphabetically.

COLUMN 4: NAME OF TALUK:— Name of the taluk in which the particular town is situated is given here.

COLUMN 5: CIVIC ADMINISTRATION STATUS 1970: The following abbreviations are used to indicate the civic administration status:

(1) Municipal Corporation ...	C
(2) Municipality ...	M
(3) Town Committee/Town Area Committee/Council ...	TC
(4) Cantonment Board ...	CB
(5) Town Panchayat ...	TP
(6) Village Panchayat Committee...	P
(7) Sanitary Board ...	SB
(8) Notified Area Committee/Council.	NAC
(9) Others such as Town Board, Industrial Township, Project Areas not administered by any Civic Authority.	Indicated In full

COLUMNS 6 TO 13: POPULATION OF THE TOWN AT THE CENSUSES OF 1901 TO 1971:— Population figures for the towns since 1901 indicate their growth from Census to Census. Such figures have not, however, been furnished for the previous Censuses in respect of towns treated as towns for the first time in 1971 Census since they were rural areas formerly. The 1971 Census population figures are furnished in Column 13.

COLUMNS 14 AND 15: FUNCTIONAL CATEGORY 1961 CENSUS AND 1971 CENSUS:—In 1961 Census the workers were classified into nine industrial categories according to their activity, as follows:—

I Cultivator;
II Agricultural labourer;
III Mining, quarrying, live-stock, forestry, fishing, hunting, plantations, orchards and allied activities;
IV Household industry;
V Manufacture—other than household industry;
VI Construction;
VII Trade and commerce;
VIII Transport, storage and communications; and
IX Other services.

The 1971 Census classification of workers remains basically the same but for the following deviations:—

(i) Category III of the 1961 classification has been split into two by recognising 'mining and quarrying' as an independent category and it now bears Category Number IV.

(ii) As a consequence of (i) above, the IV category of 1961 has been grouped with category V and particulars of workers engaged in 'manufacturing, processing, servicing and repairs activities' have been presented under two sub-headings, *viz.*,

V (*a*) Household Industry and
(*b*) Other than Household Industry.

In order to determine the functional category of towns, these nine industrial categories are combined and re-grouped to yield five broad classifications by economic activity as under:—

Economic activity	*Industrial category number as per*	
	1961 *Census*	1971 *Census*
(1) Primary activities.	I, II & III	I, II, III & IV
(2) Industry ...	IV, V & VI	V(*a*),V(*b*) & VI
(3) Trade and Commerce ...	VII	VII
(4) Transport ...	VIII	VIII
(5) Services ...	IX	IX

Then, for each town the percentage of workers under each of these five classes of economic activities to the total number of workers is calculated. If the percentage under any of these five activities equals or exceeds 40, such a town is regarded as *monofunctional* and that activity is specified in column (14 or 15). If the percentages are less than 40 in each and if the figures against any two add up to 60 or more, then such a town is regarded as *bifunctional* and the two predominant activities are specified under column 14 (or 15). In case, the percentages of any two of the activities do not add up to 60 per cent such a town is regarded as *multifunctional* and in such a case, three of the predominant activities are specified under column 14 (or 15).

STATEMENT II: *Physical Aspects and Location of Towns,* 1969.

COLUMN 3: ALTITUDE:—Altitude is given in metres above Mean Sea Level. The asterisk mark indicates that the data have been furnished by the Director-General of Observatories. In all other cases, information as furnished by the Director, Southern Circle, Survey of India, has been adopted.

COLUMN 4: ANNUAL RAINFALL (in millimetres):—An asterisk mark placed at the top of the data, indicate that the data have been furnished by the Director General of Observatories and also that it is 30 years (1931–60) standard normal. In other cases, the figure represents the average rainfall over the period 1960–69 (yearwise data obtained from the Bureau of Eonomics and Statistics, Mysore).

COLUMNS 5 AND 6: MAXIMUM AND MINIMUM TEMPERATURE (in Degree Centigrade):—The asterisk mark indicates that the data have been furnished by the Director General of Observatories and also that it is 30 years standard normal (1931–1960).

Since specific information is not available for most of the towns, corresponding data available for the nearest town situated at approximately the same altitude, have been adopted. Such entries are distinguished by the notation 'N' (nearest).

NOTE:—In columns 3 to 6 when data in respect of the particular town are not available, corresponding data for the nearest town are given, and in such cases the symbol 'N' (nearest) has been used.

COLUMNS 7 TO 14: NAME OF, AND ROAD DISTANCE TO, IMPORTANT CENTRES:—Column headings are self explanatory. Distances are given in kilometres. If the referent town itself happens to be the headquarters of district, or sub-division, taluk, etc., then the distance is noted as O in the relevant column. In column 12 when one or more bus routes pass through the town, the name of the town is repeated and distance is indicated as O. In column 13, the abbreviations R and C stand for River and Canal respectively.

STATEMENT III: *Municipal Finance,* 1968–69.

Actual receipt and expenditure of the civic administrative body are furnished.

In the case of industrial townships and the like where civic amenities are the responsibility of the factory authorities themselves, the relevant particulars have been obtained from these authorities. Generally, as no taxes are levied by the factory authorities, receipts are mainly by way of house rent (if provided by the authority) and, water and electricity charges recovered from the occupants of the residential quarters. Under expenditure, the amount spent on social overheads are shown.

City Improvement Trust Boards have been functioning only in the cities of Bangalore and Mysore. In Mandya during 1968–69, the Sugar Factory was responsible for providing amenities to the residents in Mandya Sugar Town, now included within the municipal limits of Mandya. In these cases, the receipt and expenditure are furnished separately for the two agencies.

STATEMENT IV: *Civic and Other Amenities,* 1969–70.

COLUMN 3: ROAD LENGTH:—Total length of all types of roads (*i.e.*, Cement, asphalt, metalled, mud, etc.) including the length of National and State Highways lying within the town limits is given in kilometres. Wherever information is available separately for *pucca* roads and *katcha* roads this has been noted in this column.

COLUMN 4: SYSTEM OF SEWERAGE/DRAINAGE:—The codes used for this column are:

(i) Sewers (either combined or separate)	... S
(ii) Open Surface Drains	... OSD
(iii) Box Drains	... BSD
(iv) Sylk pattern Drains	... SD

Even when only a portion of the town is served by any particular type of sewerage or drainage, the relevant code or codes have been entered under this column.

COLUMN 5: WATER-BORNE LATRINES:—Total number of flush-out latrines in the town (both private and public) has been indicated in this column. It is only in a few towns that such latrines are connected to sewers.

COLUMN 6: SERVICE LATRINES:—Total number of service (also called daily cleaned or DC for short) latrines, both private and public, in the town is entered under this column.

COLUMN 7: OTHER TYPES OF LATRINES:—Total number of other types of latrines, if any, in the town is furnished here.

COLUMN 8: METHOD OF DISPOSAL OF NIGHT-SOIL:—The manner in which the night-soil is collected and transported to the trenching grounds is indicated under this column using the following abbreviations:—

(1) Headloads	... HL
(2) Baskets	... B
(3) Wheel Barrows	... WB
(4) Hand Carts	... HC
(5) Others such as bullock carts, trucks, nightsoil tankers, tempos, etc.	Specified without using abbreviations.

For flush-out latrines which are connected to sewers 'S' is the abbreviation used. If such latrines are connected to septic tanks 'ST' is used.

COLUMNS 9 AND 10: PROTECTED WATER SUPPLY: SOURCE AND CAPACITY:—In column 9 source of protected water supply is indicated using the following codes:

(1) River	... R
(2) Tank/Lake	... TK
(3) Tube Well	... TW
(4) Bore Well	... BW
(5) Canal	... C
(6) Reservoir	... RES
(7) Open Wells	... W

In column 9, in respect of towns not having protected water supply a dash is used.

The quantity of water supply led out from the Storage Tank to the consumers per day is given in litres in column 10. By "Protected water supply" is meant supply of water through taps irrespective of whether the water so supplied has been filtered and chlorinated or not.

COLUMN 11: FIRE-FIGHTING SERVICE:—Whether fire-fighting services exist or not within the limits of the town has been indicated by 'Yes' or 'No' as appropriate.

COLUMNS 12 TO 16: ELECTRIFICATION:—Under these columns, data regarding number of electrical connections (installations) are furnished. Information relates to the period 1969–70 generally. The data obtained from the Municipal authorities were got cross checked with those obtained from the Mysore State Electricity Board.

Definitions of the column headings are as follows:—

(i) *Domestic:*—Connections to residential buildings, schools, temples, non-commercial hostel buildings and hospitals for lighting, heating and cooking are classified as domestic connections. All-electric-homes are also included under this category.

(ii) *Commercial:*—Connections to commercial establishments such as wholesale and retail shops, hotels, restaurants, tea stalls, cinema theatres, offices, private nursing homes, shops run by medical practitioners, commercial hostels and such other premises

which are used either partly or wholly for commercial purposes are classified as commercial connections.

(iii) *Industrial:*—Such connections (either high tension or low tension) include supply of power to industrial establishments where processes of manufacturing, servicing or repairs are carried on with the use of power. Apart from factories, smaller establishments such as flour mills, hullers, coffee grinders, etc., also come within the purview of this category.

(iv) *Road Lighting:*—The actual number of street lights in the town has been furnished.

(v) *Others:*—Connections to pumpsets, waterworks, temporary connections, etc., are furnished under this column wherever information was readily available. Data under this column are not uniform and hence cannot be compared.

STATEMENT V: *Medical, Educational, Recreational and Cultural Facilities in Towns,* 1969–70.

COLUMN 3: HOSPITALS, DISPENSARIES, T.B. CLINICS, HEALTH CENTRES, NURSING HOMES:—Particulars regarding the different types of medical institutions functioning in the town are indicated by the following codes:—

(i)	Hospital (equipped with facilities for the treatment of in-patients) ...	H
(ii)	Dispensary ...	D
(iii)	Health Centre (under this category the Government of India Pattern Primary Health Centres are also included) ...	HC
(iv)	T.B. Clinic (if being run as an independent unit) ...	TBC
(v)	Family Planning Centres ...	FC
(vi)	Leprosy Centre or Clinic ...	LC
(vii)	Others, such as private nursing homes and clinics run by registered medical practitioners. ...	O

Wherever Family Planning Centres (FC) and Maternity Wards (MW) are attached to Hospitals or Primary Health Centres, this has been indicated within brackets using the codes FC or MW as the case may be. Under (i) to (vi) above, only the institutions run by Government, local bodies or religious and social institutions have been included. Full data on such facilities offered by private agencies are not readily available.

COLUMN 4: BEDS:—Number of beds provided for in-patients in the medical institutions mentioned under column 3 is noted here.

COLUMN 5: COLLEGES: ARTS, SCIENCE, COMMERCE, ETC.—The number of colleges in the town providing general education in different faculties has been indicated under this column using the following abbreviations:—

(i)	Arts only ...	A
(ii)	Science only ...	S
(iii)	Commerce only ...	C
(iv)	Arts and Science ...	AS
(v)	Arts and Commerce ...	AC
(vi)	Science and Commerce ...	SC
(vii)	Arts, Science and Commerce ...	ASC
(viii)	Law ...	L
(ix)	College of Education ...	Ed.
(x)	Agricultural ...	Ag.
(xi)	Home Science ...	HS
(xii)	College for Oriental Degrees (Sanskrit, etc.) ...	OS
(xiii)	Teachers Certificate Course ...	TCH

Since no special provision has been made for certain professional subjects such as law, education, etc., in the format, these have been included under column 5.

COLUMN 6: MEDICAL COLLEGES:—Colleges providing education in Allopathic, Ayurvedic, Unani and, Homoeopathic systems of medicine have been indicated separately using the abbreviations 'Al' for Allopathic 'Ay' for Ayurvedic, 'Un' for Unani and 'Ho' for Homoeopathy. For Dental College the abbreviation 'D' has been used.

COLUMNS 7 AND 8: ENGINEERING COLLEGES AND POLYTECHNICS:—These are self explanatory.

COLUMN 9: RECOGNISED SHORTHAND, TYPEWRITING AND OTHER VOCATIONAL TRAINING INSTITUTES:—Abbreviations used in this column are as follows:—

(i)	Shorthand Institute ...	Sh.
(ii)	Typewriting Institute ...	Type
(iii)	Both Shorthand and Typewriting ...	Sh.Type
(iv)	Artisan Training Centre/Institute ...	ATI
(v)	Occupational Training Institute ...	OTI
(vi)	Industrial Training Institute ...	ITI
(vii)	Tailoring Training Centre ...	TT
(viii)	Gramodyog Training Centre ...	GT
(ix)	Technical Training Centre ...	TTC
(x)	Others; specified in the Statement separately.	

COLUMNS 10 TO 12:—HIGHER SECONDARY OR SECONDARY, JUNIOR SECONDARY OF MIDDLE AND PRIMARY SCHOOLS:—Schools providing Primary and secondary education have been classified according to the system of categorisation adopted by the Director of Public Instructions in Mysore, Bangalore.

(i) High Schools and Higher Secondary Schools are those where education is provided from Standard VIII and upwards upto Standard X or XI. These include composite schools which provide education from Standard I or Standard V upto Standard X or XI. Such composite schools have been treated as single units and their number indicated under column 10.

(ii) Junior Secondary or Middle Schools are those which provide education from Standard I to VII or V to VII.

(iii) Primary Schools are those where education is provided upto Standard IV.

(Under columns 10 to 12, Urdu, Tamil and Marathi medium schools, if any, in the town are also included).

COLUMN 13: OTHER EDUCATIONAL FACILITIES: Others include nursery schools and Sanskrit and Arabic Schools which provide religious education, etc., and which are not classified as schools or colleges.

COLUMN 14: STADIA:—The number of stadia, if any, built according to modern standards has been shown under this column. Ordinary play grounds attached to educational institutions, voluntary organisations, etc., and also 'parks' do not come within the purview of this column.

COLUMN 15: CINEMAS:—Touring Talkies of temporary nature are excluded and only the number of permanent cinema theatres is given under this column.

COLUMN 16: AUDITORIA/DRAMA HALLS: Number of auditoria and drama halls in the town is furnished.

COLUMN 17: PUBLIC LIBRARIES INCLUDING READING ROOMS:—Information about public libraries and reading rooms has been furnished clubbing the two, except in a few cases where data are separately available. 'PL' and 'RR' are the abbreviations used to denote Public Library and Reading Room respectively.

STATEMENT VI: *Trade, Commerce, Industry and Banking*, 1969–70.

COLUMNS 3 TO 5: IMPORTS:—Names of three most important commodities imported into the town either for local consumption or for export in the same or modified form, have been indicated here.

COLUMNS 6 TO 8: EXPORTS:—Names of three most important commodities exported, based on the estimated value or volume of transactions, have been indicated here.

COLUMNS 9 TO 11: MANUFACTURE: Names of three important commodities manufactured in the town based on volume or value of commodities produced have been indicated. Wherever relevant, names of articles manufactured in the town and known for their uniqueness have been included even though the volume or value of such products may not be appreciable or important from the point of view of scale of operations.

COLUMN 12: NUMBER OF BANKS:—Banks include both commercial and co-operative banks and for computing the numbers, each branch has been treated as a unit.

COLUMN 13: NUMBER OF AGRICULTURAL CREDIT SOCIETIES:—Self explanatory.

COLUMN 14: NUMBER OF NON-AGRICULTURAL CREDIT SOCIETIES:—Non-agricultural credit societies include Industrial Co-operatives, House Building Co-operatives, Consumers' Co-operatives, Employees' Co-operatives, Fishermen Co-operatives and the like which provide credit for non-agricultural purposes.

COLUMN 15: REMARKS:—Remarks, if any, are given in this column.

STATEMENT VII: *Population by Religion and Scheduled Castes/Scheduled Tribes*, 1971.

This shows the distribution of population by religion and the numerical strength of Scheduled Castes and Scheduled Tribes.

STATEMENT

STATUS, GROWTH HISTORY

Sl. No.	Name of Town	Location Code No.	Name of Taluk	Civic administration status in 1970	Population of the town at the Censuses of							
					1901	1911	1921	1931	1941	1951	1961	1971
1	2	3	4	5	6	7	8	9	10	11	12	13
1.	Belakavadi ...	13/I	Malavalli	M	...	...	...	4,001	4,250	4,602	4,875	5,537
2.	Bellur ...	13/II	Nagamangala	M	*f*	*f*	*f*	*f*	*f*	3,129	3,602	4,323
3.	Krishnarajpet ...	13/III	Krishnarajpet	M	2,131	2,337	3,226	2,750	3,127	6,972	8,331	9,631
4.	Maddur ...	13/IV	Maddur	M	2,597	2,279	2,816	3,093	3,838	5,331	8,120	12,089
5.	Malavalli ...	13/V	Malavalli	M	7,270	5,461	7,400	8,348	9,055	12,063	13,561	19,007
6.	Mandya ...	13/VI	Mandya	M	4,496	4,255	4,887	5,958	11,374	21,158	*33,347	72,132
7.	Melkote ...	13/VII	Pandavapura	M	3,129	2,535	6,307	2,733	2,787	2,846	2,781	2,739
8.	Nagamangala ...	13/VIII	Nagamangala	M	3,516	3,633	3,474	3,780	4,258	5,492	6,524	8,583
9.	Pandavapura ...	13/IX	Pandavapura	M	1,983	1,922	2,407	3,016	4,271	5,750	7,508	10,650
10.	Srirangapatna ...	13/X	Srirangapatna	M	8,584	7,457	7,217	6,300	7,678	10,433	11,423	14,100

* Includes population of Mandya Sugar Town which was treated as an independent urban unit during the 1961 Census operations. Subsequently the Mandya Sugar Town areas has come to be included within the Municipal limits of Mandya Town. In 1951, Mandya Sugar Town was part of Mandya (M).

f Not classified as Town during relevant Census.

I

AND FUNCTIONAL CATEGORY OF TOWNS

Functional Category 1961 Census	Functional Category 1971 Census	
14	15	
Primary Activities	Primary Activities	1
Primary Activities	Primary Activities	2
Primary Activities-*cum*-Industry	Primary Activities	3
Primary Activities-*cum*-Services	Primary Activities-*cum*-Trade & Commerce	4
Primary Activities	Primary Activities	5
Services	Industry-*cum*-Trade & Commerce-*cum*-Services	6
Industry	Primary Activities-*cum*-Industry	7
Primary Activities-*cum*-Services	Primary Activities-*cum*-Services-*cum*-Trade & Commerce	8
Primary Activities-*cum*-Services	Primary Activities	9
Primary Activities-*cum*-Services	Primary Activities-*cum*-Services	10

STATEMENT

PHYSICAL ASPECTS

Sl. No.	Name of Town	PHYSICAL ASPECTS				NAME
		Altitude (in metres)	Annual Rainfall (in mm)	Temperature (in centigrade)		Nearest city with population of one lakh or more
				Maximum	Minimum	
1	2	3	4	5	6	7
1.	Belakavadi ...	628	791·03 N	40·2 N	13·0 N	Mysore City—61
2.	Bellur ...	794	684·90 N	36·5 N	12·9 N	Mysore City—83
3.	Krishnarajpet ...	808	680·53	36·5 N	12·9 N	Mysore City—53
4.	Maddur ...	632	670·62	36·5 N	12·9 N	Mysore City—62
5.	Malavalli ...	625	635·88	40·2 N	13·0 N	Mysore City—42
6.	Mandya ...	671	859·80	41·5 N	12·8 N	Mysore City—42
7.	Melkote ...	1,013	541·14	36·2 N	11·1 N	Mysore City—50
8.	Nagamangala ...	788	598·12	36·5 N	12·9 N	Mysore City—65
9.	Pandavapura ...	732	600·71	36·5 N	12·9 N	Mysore City—24
10.	Srirangapatna ...	711	547·40	36·5 N	12·9 N	Mysore City—13

II

AND LOCATION OF TOWNS, 1969

OF AND ROAD DISTANCE (Kms.) FROM

State H.Q.	District H.Q.	Sub-divisional H.Q. / Taluk H.Q.	Railway Station	Bus Route	Navigable river/ canal (if within 10 Kms.)	Sea port (if within 50Kms.)
8	9	10	11	12	13	14
Bangalore City—130	Mandya—61	Mandya—61 Malavalli—18	Maddur—42	Belakavadi—0	...	...
Bangalore City—113	Mandya—60	Pandavapura—60 Nagamangala—16	Pandavapura—60 Mandya—60	Bellur—0	...	...
Bangalore City—157	Mandya—56	Pandavapura—29 Krishnarajpet—0	Akkihebbal—12	Krishnarajpet—0	...	...
Bangalore City—80	Mandya—20	Mandya—20 Maddur—0	Maddur—0	Maddur—0	...	...
Bangalore City—124	Mandya—29	Mandya—29 Malavalli—0	Maddur—23	Malavalli—0	...	...
Bangalore City—100	Mandya—0	Mandya—0 Mandya—0	Mandya—0	Mandya—0	...	...
Bangalore City—136	Mandya—36	Pandavapura—29 Pandavapura—29	Pandavapura—29	Melkote—0	...	...
Bangalore City—130	Mandya—41	Pandavapura—40 Nagamangala—0	Mandya—41 Pandavapura—40	Nagamangala—0	...	...
Bangalore City—123	Mandya—23	Pandavapura—0 Pandavapura—0	Pandavapura (Hireode)—0	Pandavapura—0	...	...
Bangalore City—130	Mandya—29	Pandavapura—11 Srirangapatna—0	Srirangapatna—0	Srirangapatna—0	...	...

STATEMENT

MUNICIPAL

Sl. No.	Name of Town	Receipt (Rs.)				
		Receipt through taxes, etc.	Revenue derived from municipal properties and powers apart from taxation	Government grant	Loan	Advances
1	2	3	4	5	6	7
1.	Belakavadi ...	15,558	1,567	6,850	...	1,515
2.	Bellur ...	17,435	11,360	20,310	...	27,927
3.	Krishnarajpet ...	68,313	21,349	10,425	...	3,453
4.	Maddur ...	87,368	1,30,575	16,305	...	27,062
5	Malavalli ...	1,21,705	44,151	12,730	...	20,324
6.	Mandya					
	(i) Municipality ...	6,99,625	1,53,465	31,548	...	82,107
	(ii) Sugar Town (Maintained by the Sugar Factory) ...	...	* 49,249	+ 26,897	...	...
7.	Melkote ...	14,329	9,169	9,889	...	...
8.	Nagamangala ...	74,175	28,614	14,032	...	...
9.	Pandavapura ...	90,000	13,000	8,053	...	...
10.	Srirangapatna ...	71,215	92,069	44,632	...	15,854

* Realisation from rent on quarters etc.

\+ Receipts by way of grants to Schools; Profit earned by sale of food grains, etc.

III

FINANCE, 1968-69

Receipts (Rs.)		Expenditure (Rs.)							
Other sources	**Total receipt**	General Administration	Public safety	Public health and conveniences	Public works	Public Institutions	Others	**Total expenditure**	Sl. No.
8	**9**	10	11	12	13	14	15	**16**	
8,550	**34,040**	7,144	2,273	9,932	12,336	...	9,847	**41,532**	1
3,770	**80,802**	9,558	5,524	15,104	17,805	3,127	14,979	**6,60,97**	2
10,775	**1,14,315**	42,919	9,070	26,267	16,480	4,510	15,447	**1,14,693**	3
12,233	**2,73,543**	56,134	12,227	98,328	11,487	15,452	90,599	**2,84,227**	4
...	**1,98,910**	57,363	28,371	52,580	32,322	4,875	36,146	**2,11,657**	5
75,624	**10,42,369**	1,42,949	44,914	3,13,280	1,10,833	38,568	2,98,654	**2,49,198**	6 (i)
*13,934	**90,080**	† 2,37,356	...	1,25,403	1,25,709	...	(b) 54,464	**5,42,932**	(ii)
4,982	**38,369**	7,043	6,264	9,995	7,066	...	7,764	**38,132**	7
21,584	**1,38,405**	27,923	28,734	35,594	12,600	1,235	35,894	**1,41,980**	8
53,926	**1,64,979**	30,000	22,600	46,500	16,800	2,500	73,270	**1,91,670**	9
87,112	**3,10,882**	47,642	11,672	99,930	31,191	65,325	68,945	**3,24,705**	10

* Excess electric charges recovered from Consumers.

† Salaries and wages paid to the staff of Town Board including those paid to teaching and ministerial staff engaged in Schools run by the Board.

b) Includes rent paid to Housing Board; amount spent on providing miscellaneous amenities to residents, etc.

STATEMENT

CIVIC AND OTHER

Sl. No.	Name of Town	Road length (in Kms.)	System of sewerage/ drainage	No. of latrines		
				Water borne	Service	Others
1	2	3	4	5	6	7
1	Belakavadi ...	5	OSD	10	Nil	125
2.	Bellur ...	4	OSD	...	...	...
3.	Krishnarajpet ...	23	OSD	80	360	...
4.	Maddur ...	7	OSD	...	...	70
5.	Malavalli ...	6	OSD	60	...	575
6.	Mandya ...	125	S;OSD	2,880	750	...
7.	Melkote ...	4	...	20	...	24
8.	Nagamangala ...	16	OSD	400	500	376
9.	Pandavapura ...	7	BSD, SD	130	150	10
10.	Srirangapatna ...	28	OSD	80	...	200

IV

AMENITIES, 1969-70

Method of disposal of night soil	Protected water supply		Fire fighting service	Electrification (No. of Connections)				
	Source	Capacity (Litres)		Domestic	Industrial	Commercial	Road lighting (points)	Others
8	9	10	11	12	13	14	15	16
ST	...	...	No	147	15	45	78	...
...	...	...	No	204	30	85	78	...
HC; ST	BW	15,910	No	512	13	114	173	7
...	R	54,600	No	778	50	138	264	...
...	R	7,94,500	No	753	45	241	280	2
S/ST, WB	C/BW	*20,10,00,000	Yes	4,908	906	1,268	838	23
ST	TK	90,800	No	250	5	36	111	...
ST	BW	4,54,596	No	519	26	255	160	...
HC; WB; ST	C	2,73,000	No	557	44	235	145	14
ST	R	3,64,000	No	1,130	3	25	327	...

* Includes the quantity of water supplied to Sugar Factory also

STATEMENT

MEDICAL, EDUCATIONAL, RECREATIONAL

Sl. No.	Name of Town	Medical Facilities		Educational			
		Hospitals, Dispensaries/ T.B. Clinics Health Centres/ Nursing Homes	Beds in medical institutions noted at Col. 3	Arts/ science/ Commerce Colleges	Medical Colleges	Engineering Colleges	Polytechnics
1	2	3	4	5	6	7	8
1.	Belakavadi ...	HC.(1) (FC)	...	...	...	...	...
2.	Bellur ...	HC.(1) (FC)	...	...	...	...	...
3.	Krishnarajpet ...	HC.(1)	8	...	...	...	1
4.	Maddur ...	H.(1)	16	...	...	...	...
5.	Malavalli ...	H.(1) O.(6)	8 2	AS.(1)	...	...	...
6.	Mandya ...	H.(FC) (1) D.(MW) (1) O.(22)	140 13 45	AS.(1) S.(1) ...	...	1	...
7.	Melkote ...	D.(1)	...	OS-1	...	...	...
8.	Nagamangala ...	H.(FC)(1) O.(3)	10 ...	...	...	...	...
9.	Pandavapura ...	HC.(1) O.(5)	6 55	...	...	...	...
10.	Srirangapatna ...	H.(1) D.(1)	8 ...	...	...	...	...

V

AND CULTURAL FACILITIES, 1969—1970

(Figures indicate number of units)

Facilities					Recreational and Cultural Facilities			
Recognised shorthand, typewriting and other vocational training institutes	Higher Secondary or Secondary Schools	Junior Secondary/ Middle Schools	Primary Schools	Others	Stadia	Cinemas	Auditorial/ Drama Halls	Public Libraries including reading rooms
9	10	11	12	13	14	15	16	17
...	1	1	2	...	...	...	...	1
...	1	3	3	1	...	...	...	1
Type(1)	1	2	4	...	...	...	...	1
Type(1)	2	3	4	1	...	...	...	...
Sh. Type(1) TT. (1)	2	4	6	1	...	...	...	1
Sh. Type(2) ITI.(1) 0-3*	7	14	21	6	1	4	2	2
...	1	2	2	2	...	...	...	1
Type(1) ATI.(1) §	2	4	3	2	...	1	...	1
Sh. Type(1)	1	4	1	3	...	1	...	1
Type(1)	1	4	7	1	...	...	...	1

*Malaria Training Institute(1)
Telegraph Training Institute(1)
Grama Sevak Training Institute(1)

§ Govt. Basic Teachers Training Institute(1)

STATEMENT

TRADE, COMMERCE, INDUSTRY

Sl. No.	Name of Town	Names of three most important commodities imported			Names of three most important commodities exported		
		1st	2nd	3rd	1st	2nd	3rd
1	2	3	4	5	6	7	8
1.	Belakavadi ...	Cloth	Edible and Non-Edible oils	Food Articles	Paddy	Groundnut	Raw Silk
2.	Bellur ...	Rice	Jowar	Ragi	Coconuts	Jaggery	...
3.	Krishnarajpet ...	Cloth	Beedies	Fertilisers	Rice	Jaggery	Coconuts
4.	Maddur ...	...	...	...	Sugarcane	Paddy	...
5.	Malavalli ...	Cloth	Agricultural Implements	Edible and Non-Edible oils	Paddy	Jaggery	Leather
6.	Mandya ...	Millmade Cloth	Machinery and its parts	Cement	Rice	Sugar	Arrack and Alcohol
7.	Melkote ...	Foodgrains	...	...	Handwoven Fabrics	Cotton Yarn	...
8	Nagamangala ...	Edible and Non-Edible oils	Beedi and Cigarettes	Cloth	Bronze Icons	Butter	Raw Wool
9.	Pandavapura ...	Timber	Foodgrains	Cement	Paddy	Jaggery	Earthenware
10.	Srirangapatna ...	Cloth	Cement	Fertilisers	Paddy	Jaggery	River Bed Sand

VI

AND BANKING, 1969–70

Names of the three most important commodities manufactured			Number of Banks	Number of agricultural credit societies	Number of non-agricultural credit societies	Remarks
1st	2nd	3rd				
9	10	11	12	13	14	15
Silk Yarn	Handwoven Fabrics	...	2	1	2	...
...	...	...	1	1	2	...
Rice	Jaggery	...	4	1	2	...
...	...	...	3	3	5	...
Leather	Rice	Jaggery	4	1	3	...
Sugar	Acetic Acid, Alcohol and Arrack	Mineral Gas (Carbon dioxide)	8	2	15	...
Handwoven Fabrics	Cotton Yarn	...	...	...	5	...
Bronze Icons	Earthenware	...	4	2	8	...
Jaggery	Earthenware	...	2	4	2	...
Bullock Carts	...	...	3	2	2	...

STATEMENT

POPULATION BY RELIGION AND SCHEDULED

Sl. No.	Name of Town	Religion					
		Buddhist		Christian		Hindu	
		Males	Females	Males	Females	Males	Females
1	2	3	4	5	6	7	8
1.	Belakavadi	...	...	...	...	2,549	2,603
2.	Bellur	...	...	2	2	1,342	1,296
3.	Krishnarajpet	...	...	33	18	4,318	4,191
4.	Maddur	...	...	34	30	4,717	4,227
5.	Malavalli	...	...	44	69	8,596	8,024
6.	Mandya	...	...	833	1,081	31,197	26,942
7.	Melkote	...	2	...	...	1,346	1,356
8.	Nagamangala	...	...	11	13	2,979	2,562
9.	Pandavapura	...	...	190	206	4,506	4,063
10.	Srirangapatna	...	...	60	55	6,486	6,226

VII

CASTES / SCHEDULED TRIBES

Religion											
Jain		Muslim		Sikhs		Others*		Scheduled Castes		Scheduled Tribes	
Males	Females	Males	Females	Males	Females	Males	Females	Males	Females	Males	Females
9	10	11	12	13	14	15	16	17	18	19	20
14	8	203	160	...	...	...	...	463	489	...	...
255	239	614	573	...	...	...	...	309	316	...	...
27	16	535	491	1	1	...	...	728	729	7	11
13	17	1,586	1,465	...	...	...	...	719	694	27	22
8	...	1,165	1,099	2	...	...	...	2,053	2,059	305	295
353	353	5,847	5,518	6	2	...	...	3,801	3,416	43	35
...	...	14	12	...	...	...	...	66	41	...	...
1	1	1,580	1,436	...	...	...	...	366	229	5	8
8	2	863	818	...	...	...	...	426	329	82	67
7	6	635	625	...	...	...	...	493	439	...	...

* No persons have been returned under category "Religion not stated" from any town in this district.

VILLAGE DIRECTORY

VILLAGE DIRECTORY

EXPLANATORY NOTES

The Village Directory consists of eighteen columns and provides villagewise information about the amenities and land use pattern in the villages. In the case of *Becharak* (un-inhabited) villages, information is furnished only regarding land use (Cols. 3 and 11 to 15). Data presented in columns 1 to 18 have been obtained mainly from the Tahsildars and Deputy Commissioners. Towards the end of 1969, blank forms (with Kannada version of column headings) and copies of instructions printed in Kannada (explaining the manner in which each column should be filled) were mailed to the Tahsildars who in turn, distributed these forms to their Revenue Inspectors and collected the information.

The completed forms received back in this Directorate were scrutinised and omissions and mistakes observed were rectified, either by field visits to districts or through correspondence or both. The scope of each column heading and abbreviations used are given below:—

COLUMN 1: LOCATION CODE:—With a view to ensuring that every village, inhabited or un-inhabited in the Taluk is taken into account for purposes of Census Operations, location code numbers are assigned to each of the villages in a particular order. This number is noted under this column.

COLUMN 2: NAME OF THE VILLAGE:—In this column, the name of the *asli* (Main) village is given. An *asli* village may have some hamlets associated with it. The information in columns 3 to 18, therefore, is for the *asli* village and for the hamlets, if any, together. However, the names of hamlets with a population of 500 and over are mentioned below the name of the *asli* village with details, in columns 4 to 9, of amenities located in these hamlets.

In some cases, large parts of the original village are now included in municipal areas, leaving a small portion out of municipal jurisdiction. The latter is considered 'Rural' and classified as a village. To render the position clear the word Rural is mentioned in brackets against such places.

COLUMN 3: TOTAL AREA OF THE VILLAGE:—The total geographical area of the village has been furnished in acres.

COLUMNS 4 TO 9: Amenities available within the Village.

COLUMN 4: EDUCATIONAL:— Codes used to indicate the availability of educational facilities within the village are:

(i) For schools providing education from Standard I to IV. These are generally called Lower Primary Schools	... Pr.S.
(ii) For schools providing education either from Standard I to VII or from Standard V to VII	... Mid.S.
(iii) For schools providing education either from Standard I to X or V to X or VIII to X. (This includes Higher Secondary Schools, *i.e.*, XI Standard also)	... Sec.S.
(iv) All colleges including vocational colleges	... C.

NOTE: Where more than one such institution exists, the number is noted within brackets.

COLUMN 5: MEDICAL: Medical facilities available within the village have been indicated by the following codes:

(i) Hospital equipped with beds for in-patients	... H
(ii) Dispensary	... D
(iii) Health Centre including Government of India Pattern Primary Health Centre	... HC
(iv) Health Unit of Old Mysore Type	... HU
(v) Family Planning Centre	... FC
(vi) Subsidised Medical Practitioner	... SMP
(vii) Maternity and Child Welfare Centre.	MCW

COLUMN 6: POWER SUPPLY:—'E' is noted in this column if electricity is supplied to the village either for industrial (or agricultural) purposes or lighting or both.

COLUMN 7: DRINKING WATER:—The codes used to indicate the sources of drinking water in the village are:

(i) Taps ...	T
(ii) Wells ...	W
(iii) Tanks ...	TK
(iv) Tube Wells ...	TW
(v) Rivers ...	R
(vi) Canals ...	C
(vii) Fountains ...	F
(viii) Hand Pumps ...	HP
(ix) Other sources such as ponds, streams, etc. ...	O

COLUMN 8: COMMUNICATIONS:— The following codes are used:

(i) *Pucca* Road, *i.e.*, the road surface may be cement, asphalt, metal or water bound macadum ...	PR
(ii) *Katcha* Road, *i.e.*, roads with natural soil, including cart-tracks ...	KR
(iii) Railway Station ...	T
(iv) Navigable River ...	R
(v) Navigable Canal ...	C

In case a village is served by *Pucca* Roads as also by *Katcha* Roads, the latter have not been taken into consideration for purposes of this column.

A village is assumed to be served by any of these communication facilities if such facilities are available within one mile of the village.

COLUMN 9: POSTAL AND TELEGRAPH:— Postal and Telegraph facilities available within the limits of the village have beeni ndicated by the following codes:—

(i) Post Office. This may be a branch or sub-office or may even be the office of the extra departmental delivery agency ...	PO
(ii) Telegraph Office ...	TO
(iii) Post and Telegraph facilities ...	PTO
(iv) Telephone connection (apart from public call office, if any, the connections given to private parties have also been considered).	Phone

COLUMN 10: STAPLE FOOD:— Staple food (*i.e.*, staple cereals) of the major portion of the population f tohe village has been indicated here.

COLUMNS 11 TO 15: Land Use:— This information is based on annual village records for 1968–69 generally.

COLUMN 11: FOREST:—All lands actually classified as forest or administered as forests under any legal enactment dealing with forests, whether State-owned or Private, have been shown under this column. Wherever forest lands have been assigned for cultivation, the corresponding areas have been excluded from forest area and included under cultivated land.

COLUMN 12: IRRIGATED:— The net area irrigated from both private and public sources of water supply is indicated using the following abbreviations:

(i) Canal ...	C
(ii) Well (with or without electricity) ...	W
(iii) Tube well (with or without electricity).	TW
(iv) Tank ...	TK
(v) River ...	R
(vi) Water fall ...	WF
(vii) Others ...	O

Under this column, all lands classified as wet and garden lands by the Survey and Settlement Department are included. In South Kanara District, however, the extent of wet lands (which are classified into class I, class II and class III) only are shown under column 12 and the garden lands are shown under column 13 along with "other dry." All the three classes of wet lands in South Kanara District yield one crop of paddy; class II land yields an additional crop and class I yields two additional crops both of which are generally paddy. For all the three classes of wet land, rain is generally the source of water supply.

In Coorg District the rainfed wet lands have been included under column 13 along with the area under plantation crops, such as, coffee, cardamom, orange, etc. So also in the Districts of Shimoga, Chikmagalur and North Kanara rainfed wet lands yielding paddy are shown under column 13.

COLUMN 13: UN-IRRIGATED:— The extent of un-irrigated but cultivated lands including current fallows if any, has been furnished under this column.

This column also includes data on the special categories referred to in the note on column 12 above.

COLUMN 14: CULTIVABLE WASTE:— The area noted under this column includes lands fit for cultivation but not cultivated for more than five years in

succession. Such lands which are not put to any use, may be either fallow or covered with shrubs and jungle. They may be assessed or unassessed and may lie in isolated blocks or within cultivated holdings. Lands under thatching grasses, bamboo bushes and other groves for fuel, etc., which are not already included under orchards or forests, have also been included here. All grazing lands whether they are permanent pastures or not, are also included under this column.

A little clarification would be necessary regarding lends considered 'cultivable waste.' In certain Districts of the State *Gomala* or *Gairana* (pastures) are at apart in each village for purposes of grazing the village cattle and generally these are considered as not available for cultivation.' However, when applications for assignment of lands are received, the revenue authorities work out whether any lands out of the existing pastures can be considered as in excess of requirement in relation to the number of livestock and whether such lands can be granted for cultivation. Thus the availability or otherwise of any portion of village pastures varies from year to year.

Further, the area noted under this column may not always be available for cultivation as quite often such areas are found to be either already under occupation, authorised or un-authorised, and even authorised lands might not have been entered as being 'cultivated' in the village records in a few cases. Some portions of pastures may also be actually un-cultivable being hillocks and barren fields. The area furnished under this column is, therefore, only approximate.

COLUMN 15: AREA NOT AVAILABLE FOR CULTIVATION:—The area noted under this column includes the land not available for cultivation such as barren and uncultivable lands and also lands put to non-agricultural uses. Land put to non-agricultural use includes all lands occupied by buildings, roads and railways, area under water, *e.g.*, rivers, canals, and tanks and land put to uses other than agricultural.

Barren and un-cultivable land covers hills, mountains, etc., and lands which cannot be brought under cultivation unless at a high cost.

COLUMN 16: NEAREST TOWN AND DISTANCE:—Name of the nearest census town, irrespective of whether it is located in the same district or not has been noted.

COLUMN 17: MARKETS HELD IN THE VILLAGE:—The days on which weekly markets are held are indicated here.

COLUMN 18: REMARKS:—Particulars of religious, historical or archaeological importance besides interesting information if any, regarding a village as available from published material has been briefly given in Appendix No. III. The reference to this Appendix has been indicated by numbers in such cases in this column.

General: (i) For each Taluk, Appendix I furnishes the villages arranged in an alphabetical order to facilitate cross reference.

(ii) Appendix II gives talukwise abstract of educational, medical and other amenities in respect of only the rural areas.

(iii) In a few cases, villages have been classified as Census Towns because they happen to satisfy the livelihood test or other characteristics which were applied for determination of urban areas. In such cases, for information the land use statistics are furnished in a separate Appendix for the District as a whole.

KRISHNARAJPET TALUK

MANDYA DISTRICT

LOCATION CODE 13

Location Code No.	Name of the Village	Total area of the Village (in acres)	Amenities available within the Village						
			Educational	Medical	Power Supply	Drinking water	Communication	Postal and Telegraph	Staple Food
1	2	3	4	5	6	7	8	9	10
1.	Guddenahalli ...	338	Pr.S.	...	...	W,TK	PR	...	Rice, Ragi
2.	Areboppanahalli ...	385	...	...	...	W,TK	PR	...	Rice, Ragi
3.	Anuvinakatte ...	262	...	...	E	W,TK	PR	...	Rice, Ragi
4.	Bandaboyanahalli ...	273	...	...	E	W,TK	PR	...	Rice, Ragi
5.	Kallahalli ...	373	...	Uninhabited	...	...	...	...	...
6.	Kodihalli ...	254	...	Uninhabited	...	...	...	...	...
7.	Bommanayakanahalli ...	263	...	...	E	W,TK	PR	...	Rice, Ragi
8.	Valageremenasa ...	1,024	Pr.S.	...	E	W,TK	PR	PO	Rice, Ragi
9.	Chilladahalli ...	386	...	...	...	W	KR	...	Rice, Ragi
10.	Nagarur ...	528	Pr.S.	...	...	TK	KR	...	Rice, Ragi
11.	Margonahalli ...	477	Pr.S.	...	...	TK,W	KR	...	Ragi, Rice
12.	Harinahalli ...	608	Pr.S.	...	...	W,TK	KR	...	Ragi, Rice
13.	Theginahalli ...	941	Pr.S.	...	E	W,TK	KR	...	Ragi, Rice
14.	Hirikalale ...	1,686	Mid.S.	...	E	W,TK	PR	PO	Ragi, Rice
15.	Gangenahalli ...	356	Pr.S.	...	...	W	KR	...	Ragi, Rice
16.	Kadumenasa ...	847	Pr.S.	...	...	W,TK	KR	...	Rice, Ragi
17.	Pura ...	591	Pr.S.	...	E	W,TK	PR	...	Rice, Ragi
18.	Chikkonahalli ...	609	...	...	E	W,TK	KR	...	Rice, Ragi
19.	Chikkahosahalli ...	206	Pr.S.	...	E	W	KR	...	Rice, Ragi
20.	Komanahalli ...	291	...	...	...	TK	KR	...	Rice, Ragi
21.	Agraharabachalli ...	1,394	Pr.S.	...	E	TK,W	PR	PO	Rice, Ragi
22.	Makavalli ...	1,143	Pr.S.	...	E	TK,W	KR	...	Rice, Ragi
23.	Voddarahalli ...	602	Pr.S.	...	E	W,O	KR	...	Rice, Ragi
24.	Heggadahalli ...	940	Pr.S.	...	E	TK,W	KR	...	Ragi, Jowar
25.	Kundanahalli ...	330	...	...	E	TK,W	KR	...	Ragi, Jowar
26.	Mallenahalli ...	628	Pr.S.	...	...	TK,W	KR	...	Ragi, Jowar
27.	Kuppahalli ...	485	Pr.S.,Mid.S.	...	E	TK,C	PR	PO	Ragi, Jowar
28.	Biliganahalli (Hemagiri) ...	1,098	...	Uninhabited	...	...	...	...	...
29.	Bellibettadakaval ...	7,207	Pr.S.	...	E	W,C	PR	...	Rice, Ragi
30.	Bandihole ...	802	Pr.S.,Mid.S.	HU	E	W,TK,C	PR	PO	Rice, Ragi
31.	Gatiganahalli ...	197	...	Uninhabited	...	...	...	...	...
32.	Laxmipura ...	683	Pr.S.	...	E	W,C	PR	...	Ragi, Rice
33.	Thernenahalli ...	480	Pr.S.	...	E	W,C	KR	...	Ragi, Rice
34.	Hariharapura ...	997	Pr.S.,Mid.S.	...	E	W,C	PR	PO	Ragi, Rice
35.	Kurnenahalli ...	472	...	...	E	W,C	PR	...	Ragi, Rice
36.	Dammalapura ...	82	...	Uninhabited	...	...	...	...	...
37.	Bommenahalli ...	713	Pr.S.	...	E	W,C	PR	Phone	Ragi, Rice
38.	Kommenahalli ...	767	Pr.S.	...	E	W	PR	...	Ragi, Rice
39.	Mathighatta ...	478	Pr.S.	...	E	W	KR	...	Ragi, Rice
40.	Yedahalli ...	492	Pr.S.	...	E	W	KR	...	Ragi, Rice

DIRECTORY

LAND USE

KRISHNARAJPET TALUK

LOCATION CODE 1

Land use (*i.e.*, area under different types of land use in acres rounded to the nearest unit)					Nearest Town and Distance in Kms	Day or days of the *market/ hat*, if any, held in the Village	Remarks including any place of religious, historical or archaeological interest	Location Code No.
Forest	Irrigated	Unirrigated	Cultivable waste	Area not available for cultivation				
11	12	13	14	15	16	17	18	1
...	13 (C)(TK)	238	65	22	Krishnarajpet—3	...	...	1
...	19 (C)(TK)	266	...	100	Krishnarajpet—4	...	...	2
...	9 (C)	211	16	26	Krishnarajpet—2	...	...	3
...	25 (C)	166	56	26	Krishnarajpet—2	...	...	4
...	...	183	170	20	...	...	...	5
...	43 (C)	160	34	17	...	...	...	6
...	31 (C)(TK)	175	38	19	Krishnarajpet—5	...	...	7
...	276 (TK)	407	78	263	Krishnarajpet—6	...	...	8
...	40 (C)	183	140	23	Krishnarajpet—6	...	...	9
...	10 (C)	295	72	151	Krishnarajpet—6	...	...	10
...	14 (C)	292	140	31	Krishnarajpet—6	...	...	11
...	6 (W)	183	403	16	Krishnarajpet—6	...	...	12
...	38 (TK)	523	308	72	Krishnarajpet—7	...	...	13
...	117 (TK)	751	650	168	Krishnarajpet—8	...	...	14
...	244 (TK)	3	92	17	Krishnarajpet—11	...	...	15
...	38 (TK)	271	496	42	Krishnarajpet—10	...	...	16
...	319 (TK)	3	269	...	Krishnarajpet—5	...	...	17
...	34 (C)	289	243	43	Krishnarajpet—3	...	...	18
...	13 (TK)	169	15	9	Krishnarajpet—2	...	...	19
...	5 (TK)	98	181	7	Krishnarajpet—3	...	...	20
...	349 (TK)	588	175	282	Krishnarajpet—3	...	1	21
...	50 (TK)	575	446	72	Krishnarajpet—11	...	...	22
...	202 (C)	219	87	94	Krishnarajpet—11	...	...	23
...	68 (C)	495	315	62	Krishnarajpet—10	...	...	24
...	74 (C)	147	...	109	Krishnarajpet—11	...	...	25
...	25 (C)	330	237	36	Krishnarajpet—8	...	...	26
...	139 (C)	225	4	117	Krishnarajpet—10	...	...	27
...	178 (C)	105	616	199	...	...	2	28
...	139 (C)	272	6,427	369	Krishnarajpet—9	...	...	29
...	395 (C)	113	75	219	Krishnarajpet—11	Tuesday	...	30
...	119 (C)	16	...	62	...	...	...	31
...	362 (C)	43	194	84	Krishnarajpet—11	...	...	32
...	146 (C)	106	169	59	Krishnarajpet—13	...	...	33
...	617 (C)	67	137	174	Krishnarajpet—11	...	...	34
...	324 (C)	47	97	4	Krishnarajpet—11	...	...	35
...	76 (C)	6	...	...	...	...	...	36
...	162 (C)	399	103	49	Krishnarajpet—10	...	...	37
...	27 (TK)	285	421	34	Krishnarajpet—6	...	...	38
...	53 (TK)	270	109	46	Krishnarajpet—5	...	...	39
...	10 (W)	235	212	35	Krishnarajpet—6	...	...	40

MANDYA DISTRICT

LOCATION CODE 13

Location Code No.	Name of the Village	Total area of the Village (in acres)	Amenities available within the Village						Staple Food
			Educational	Medical	Power Supply	Drinking water	Communication	Postal and Telegraph	
1	2	3	4	5	6	7	8	9	10
41.	Maniganahalli ...	722	Pr.S.	...	E	W	KR	...	Ragi, Rice
42.	Kamanahalli ...	897	Pr.S.	...	E	W	KR	PO	Ragi, Rice
43.	Nargonahalli ...	299	Pr.S.	...	...	W	KR	...	Ragi, Rice
44.	Chowdenahalli ...	291	Pr.S.	...	E	W	KR	...	Ragi, Rice
45.	Hosaholalu ...	2,115	Pr.S.	...	E	W	PR	...	Ragi, Rice
46.	Kathrighatta ...	583	Pr.S.	...	...	W	PR	...	Ragi, Rice
47.	Hemmanahalli ...	413	Pr.S.	...	E	W	PR	PO	Ragi, Rice
48.	Naganahalli ...	196	...	Uninhabited	...	...	...	...	...
49.	Billaramanahalli ...	902	...	...	...	TK,W	KR	...	Ragi, Rice
50.	Sadugonahalli ...	457	Pr.S.	...	E	W,TK	PR	...	Ragi, Rice
51.	Santhebachalli ...	1,807	Pr.S.(2) Mid.S.,Sec.S.	D	E	W,TK	PR	PO	Ragi, Rice
52.	Bettadapura ...	168	...	Uninhabited	...	...	...	...	...
53.	Laxmipura ...	330	...	...	...	W,TK	KR	...	Ragi, Rice
54.	Somenahalli ...	683	Pr.S.	...	...	W	KR	...	Ragi, Jowar
55.	Nayakanahalli ...	967	Pr.S.	...	...	W	PR	PO	Ragi, Jowar, Rice
56.	Harapanahalli ...	313	...	...	...	W	PR	...	Ragi, Jowar, Rice
57.	Mavinakattekoppalu ...	160	...	...	E	W,TK	PR	...	Ragi, Jowar, Rice
58.	Billenahalli ...	1,750	Mid.S.	...	...	W,TK	PR	...	Ragi, Jowar, Rice
59.	Hethagonahalli ...	249	Pr.S.	...	...	W	KR	...	...
60.	Dasagalapura ...	287	...	...	...	W	KR	...	Ragi, Rice, Jowar
61.	Shyarahalli ...	473	Pr.S.	...	E	W	KR	...	Ragi, Jowar, Rice
62.	Machahalli ...	276	...	...	...	W	KR	...	Ragi, Jowar, Rice
63.	Chikkaharanahalli ...	473	Pr.S.	...	...	W,TK	KR	...	Ragi, Jowar, Rice
64.	Jothanapura ...	201	...	...	...	W	KR	...	Ragi, Jowar, Rice
65.	Sarangi ...	814	Mid.S.	...	...	W	KR	...	Ragi, Jowar, Rice
66.	Jaginakere ...	1,744	Pr.S.	...	...	W	PR	PO	Ragi, Jowar, Rice
67.	Kaigonahalli ...	789	Pr.S.	...	...	W	PR	...	Ragi, Jowar, Rice
68.	Ballekere ...	974	...	...	...	W	KR	...	Ragi, Jowar, Rice
69.	Kotagahalli ...	1,403	Pr.S.	...	...	W	PR	...	Ragi, Jowar, Rice
70.	Ranganathapura ...	646	Pr.S.	...	...	W	PR	...	Ragi, Jowar, Rice
71.	Dugganahalli ...	701	...	...	...	W	PR	...	Ragi, Jowar, Rice
72.	Boppanahalli ...	1,808	Pr.S.	...	...	W	PR	...	Ragi, Rice, Jowar
73.	Koratigere ...	1,464	Pr.S.(2)	...	...	W	KR	PO	Ragi, Rice, Jowar
74.	Annechakanahalli ...	662	Pr.S.	...	...	W	KR	...	Ragi, Rice, Jowar
75.	Kundur ...	1,929	Mid.S.	...	...	W	KR	PO	Ragi, Rice, Jowar
76.	Manganahosahalli ...	397	...	...	...	W	KR	...	Ragi, Rice, Jowar
77.	Marenahalli ...	451	...	...	...	W	KR	...	Ragi, Rice, Jowar
78.	Gangenahalli ...	263	...	...	...	W	KR	...	Ragi, Rice, Jowar
79.	Bharathipura ...	855	Pr.S.	...	...	W	KR	...	Ragi, Rice, Jowar
80.	Mallenahalli ...	578	Pr.S.	...	...	W	KR	...	Ragi, Rice, Jowar

DIRECTORY

LAND USE

KRISHNARAJPET TALUK

LOCATION CODE 1

Land use (*i.e.*, area under different types of land use in acres rounded to the nearest unit)					Nearest Town and Distance in Kms.	Day or days of the market/ *hat*, if any, held in the Village	Remarks including any place of religious, historical or archaeological interest	Location Code No.
Forest	Irrigated	Unirrigated	Cultivable waste	Area not available for cultivation				
11	12	13	14	15	16	17	18	1
...	57 (TK)	437	173	55	Krishnarajpet—8	...	...	41
...	9 (W)	708	129	51	Krishnarajpet—8	...	...	42
...	24 (C)	233	10	32	Krishnarajpet—6	...	...	43
...	13 (TK)(C)	254	...	24	Krishnarajpet—6	...	...	44
...	289 (C)	958	368	500	Krishnarajpet—0	Saturday	3	45
...	8 (C)	248	294	33	Krishnarajpet—6	...	...	46
...	56 (C)	262	...	95	Krishnarajpet—2	...	...	47
...	8 (C)	139	...	49	...	...	...	48
...	42 (TK)	404	413	43	Krishnarajpet—2	...	...	49
...	6 (TK)	208	231	12	Krishnarajpet—2	...	..	50
...	171 (TK)(C)	1,065	365	206	Krishnarajpet—22	Thursday	...	51
...	27 (TK)	91	47	3	...	...	...	52
...	3 (W)	181	113	33	Krishnarajpet—24	...	...	53
...	23 (TK)	326	217	117	Krishnarajpet—24	...	...	54
...	73 (TK)(W)	366	453	75	Krishnarajpet—21	...	...	55
...	3 (TK)(W)	112	189	9	Krishnarajpet—19	...	...	56
...	14 (TK)(W)	120	...	26	Krishnarajpet—19	...	...	57
...	124 (TK)(W)	571	919	136	Krishnarajpet—14	Monday	4	58
...	24 (TK)(W)	192	7	26	Krishnarajpet—14	...	...	59
...	16 (TK)(W)	136	112	23	Krishnarajpet—16	...	...	60
...	14 (TK)(W)	301	113	45	Krishnarajpet—14	...	...	61
...	15 (TK)(W)	192	51	18	Krishnarajpet—14	...	...	62
...	22 (TK)(W)	316	85	50	Krishnarajpet—14	...	...	63
...	13 (TK)(W)	119	49	20	Krishnarajpet—10	...	...	64
...	83 (TK)(W)	545	55	131	Krishnarajpet—10	...	...	65
167	65 (TK)(W)	686	663	163	Krishnarajpet—10	...	...	66
...	8 (W)	526	130	125	Krishnarajpet—9	...	...	67
...	48 (TK)(W)	460	348	118	Krishnarajpet—10	...	...	68
141	104 (TK)(W)	454	...	704	Krishnarajpet—11	...	...	69
...	23 (W)(TK)	176	418	29	Krishnarajpet—16	...	...	70
...	23 (TK)(W)	153	484	41	Krishnarajpet—16	...	...	71
...	32 (TK)(W)	344	1375	57	Krishnarajpet—16	...	...	72
...	44 (TK)(W)	653	543	224	Krishnarajpet—13	...	...	73
...	75 (TK)(W)	392	137	58	Krishnarajpet—13	...	...	74
...	72 (TK)(W)	944	779	134	Krishnarajpet—19	...	...	75
...	1 (W)	170	195	31	Sravanabelagola—8	...	...	76
...	13 (TK)	214	198	26	Sravanagelagola—10	...	...	77
...	10 (TK)	143	95	15	Krishnarajpet—13	...	...	78
...	99 (TK)(W)	447	156	153	Krishnarajpet—11	...	...	79
...	14 (TK)(W)	309	218	34	Krishnarajpet—13	...	...	80

MANDYA DISTRICT
LOCATION CODE 13

Location Code No.	Name of the Village	Total area of the Village (in acres)	Amenities available within the Village						Staple Food
			Educational	Medical	Power Supply	Drinking water	Communication	Postal and Telegraph	
1	2	3	4	5	6	7	8	9	10
81.	Yeladahalli ...	406	Pr.S.	...	...	W	KR	...	Ragi, Rice, Jowar
82.	Achamanahalli ...	674	...	...	...	W	KR	...	Ragi, Rice, Jowar
83.	Doddasomanahalli ...	563	Pr.S.	...	E	W	KR	...	Ragi, Rice, Jowar
84.	Chikkasomanahalli ...	397	...	...	...	E	W	KR	Jowar, Ragi, Rice
85.	Doddaharanahalli ...	548	...	...	...	W	KR	...	Ragi, Rice, Jowar
86.	Haleathiguppe ...	572	Pr.S.	...	...	W	KR	...	Ragi, Rice, Jowar
87.	Halasinahalli ...	655	...	...	...	W	KR	...	Ragi, Rice, Jowar
88.	Aghalaya ...	1,239	Pr.S.,Mid.S.,Sec.S.	D	E	TK,W	PR	PO	Ragi, Rice, Jowar
89.	Aghalayakaval ...	60	...	Uninhabited	...	...	...	...	...
90.	Nagaraghatta ...	747	Pr.S.	...	...	W	KR	...	Ragi, Rice, Jowar
91.	Narayanapura ...	1,414	Pr.S.	...	...	TK	...KR	...	Rice, Ragi, Jowar
92.	Ramanakoppalu ...	318	...	...	...	W	KR	...	Rice, Ragi, Jowar
93.	Chottanahalli ...	677	...	...	...	W	KR	...	Rice, Ragi, Jowar
94.	Hadavanahalli ...	613	Pr.S.	...	...	W	KR	...	Rice, Ragi, Jowar
95.	Doddakyathanahalli ...	1,048	Pr.S.	...	...	W	PR	...	Rice, Ragi, Jowar
96.	Chikkakyathanahalli ...	389	...	...	...	W	PR	...	Rice, Ragi, Jowar
97.	Hubhnahalli ...	1,062	Pr.S.	...	...	W	PR	PO	Rice, Ragi, Jowar
98.	Lokanahalli ...	367	Pr.S.	...	...	W	KR	...	Rice, Ragi, Jowar
99.	Amachahalli ...	449	Pr.S.	...	...	W	KR	...	Rice, Ragi, Jowar
100.	Nayasinganahalli ...	380	Pr.S.	...	...	W	PR	...	Rice, Ragi, Jowar
101.	Hosahalli ...	252	...	...	...	W	KR	...	Rice, Ragi, Jowar
102.	Kodagahalli ...	222	Pr.S.	...	...	W	PR	...	Rice, Ragi, Jowar
103.	Appanahalli ...	536	Pr.S.	...	E	W	PR	...	Rice, Ragi, Jowar
104.	Singapura ...	458	...	...	...	W	PR	...	Rice, Ragi ,Jowar
105.	Malagur ...	768	Pr.S.	...	...	W	PR	PO	Rice, Ragi, Jowar
106.	Bikkasandra ...	306	Pr.S.	...	...	W	PR	...	Ragi, Rice, Jowar
107.	Halagehosahalli ...	504	...	...	...	W	PR	...	Ragi, Rice, Jowar
108.	Adihalli ...	678	Pr.S.	...	...	W	PR	...	Ragi, Rice, Jowar
109.	Goravi ...	1,034	Pr.S.	...	...	W	KR	...	Rice, Ragi, Jowar
110.	Seelanere ...	1,507	Pr.S.,Mid.S.,Sec.S.	D	E	W	PR	PO	Ragi, Rice, Jowar
111.	Maradahalli ...	543	Pr.S.	...	...	W	KR	...	Ragi, Rice, Jowar
112.	Hadanur ...	1,118	Pr.S.	...	...	W	PR	...	Ragi, Rice, Jowar
113.	Thendekere ...	609	Pr.S.	...	E	TK,W	PR	PO	Ragi, Rice, Jowar
114.	Anchenahalli ...	245	Pr.S.	...	...	W	KR	...	Ragi, Rice, Jowar
115.	Thagadur ...	625	...	...	...	W	KR	...	Rice, Ragi
116.	Anchemuddanahalli ...	559	...	...	...	W	PR	...	Rice, Ragi
117.	Malkonahalli ...	498	Pr.S.	...	...	W	KR	...	Rice, Ragi
118.	Bommalapura ...	252	Pr.S.	...	...	W	KR	...	Rice, Ragi
119.	Ballekere ...	261	...	...	...	W	KR	...	Rice, Ragi
120.	Hunsasanahalli ...	455	...	...	...	W	KR	...	Rice, Ragi, Jowar

DIRECTORY

LAND USE

KRISHNARAJPET TALUK
LOCATION CODE 1

Land use (*i.e.*, area under different types of land use in acres rounded to the nearest unit)								
Forest	*Irrigated*	*Unirrigated*	Cultivable waste	Area not available for cultivation	Nearest Town and Distance in Kms.	Day or days of the market/ *hat*, if any, held in the Village	Remarks including any place of religious, historical or archaeological interest	Location Code No.
11	12	13	14	15	16	17	18	1
...	8 (W)	207	81	110	Krishnarajpet—14	...	...	81
...	26 (TK)(W)	225	362	61	Krishnarajpet—18	...	...	82
...	25 (TK)(W)	502	...	36	Krishnarajpet—21	...	...	83
...	3 (W)	221	151	22	Krishnarajpet—19	...	...	84
...	26 (TK)(W)	247	240	35	Krishnarajpet—22	...	...	85
...	12 (TK)(W)	322	196	42	Sravanabelagola—11	...	...	86
...	23 (TK)(W)	395	190	47	Sravanabelagola—12	...	...	87
...	340 (TK)(W)	539	86	274	Sravanabelagola—10	...	5	88
...	...	32	...	28	...	...	...	89
...	68 (TK)(W)	452	123	104	Sravanabelagola—13	...	...	90
...	85 (TK)	792	418	119	Sravanabelagola—13	...	...	91
...	5 (W)	195	92	26	Sravananelagola—16	...	...	92
...	7 (W)	349	266	55	Krishnarajpet—16	...	...	93
...	26 (TK)(W)	361	155	71	Krishnarajpet—19	...	...	94
...	73 (TK)	466	405	104	Krishnarajpet—24	...	...	95
...	19 (TK)	134	220	16	Krishnarajpet—27	...	...	96
...	62 (TK)(W)	514	373	113	Krishnarajpet—26	...	...	97
...	20 (TK)(W)	203	100	44	Krishnarajpet—28	...	...	98
...	33 (TK)(W)	201	165	50	Krishnarajpet—28	...	...	99
...	5 (W)	221	135	19	Krishnarajpet—26	...	...	100
...	22 (TK)(W)	170	...	60	Krishnarajpet—24	...	...	101
...	5 (W)	191	6	20	Krishnarajpet—21	...	...	102
...	57 (TK)(W)	324	79	76	Krishnarajpet—21	...	...	103
...	23 (TK)(W)	230	113	92	Krishnarajpet—26	...	...	104
...	101 (TK)(W)	392	184	91	Krishnarajpet—21	...	...	105
...	7 (TK)(W)	163	120	16	Krishnarajpet—21	...	...	106
...	31 (TK)(W)	107	353	13	Krishnarajpet—21	...	...	107
...	19 (TK)(W)	285	213	61	Krishnarajpet—26	...	...	108
...	20 (TK)(W)	522	409	83	Krishnarajpet—16	...	...	109
...	175 (TK)(W)	959	325	48	Krishnarajpet—11	...	...	110
...	39 (TK)(W)	346	139	19	Krishnarajpet—8	...	...	111
...	116 (TK)(W)	686	260	56	Krishnarajpet—10	...	...	112
...	64 (TK)(W)	310	142	93	Krishnarajpet—12	Monday	...	113
...	46 (TK)(W)	180	3	16	Krishnarajpet—11	...	...	114
...	19 (TK)(W)	420	170	40	Krishnarajpet—13	...	...	115
...	32 (TK)(W)	368	119	16	Krishnarajpet—13	...	...	116
...	46 (TK)(W)	320	117	15	Krishnarajpet—15	...	...	117
...	14 (TK)(W)	212	3	23	Krishnarajpet—19	...	...	118
...	41 (TK)(W)	148	71	1	Krishnarajpet—13	...	...	119
...	20 (TK)(W)	305	79	51	Krishnarajpet—14	...	...	120

MANDYA DISTRICT

LOCATION CODE 13

Location Code No.	Name of the Village	Total area of the Village (in acres)	Amenities available within the Village						Staple Food
			Educational	Medical	Power Supply	Drinking water	Communication	Postal and Telegraph	
1	2	3	4	5	6	7	8	9	10
121.	Cheekanahalli ...	563	Pr.S.	...	...	W	KR	...	Rice, Ragi
122.	Kodihalli ...	238	Pr.S.	...	...	W	KR	...	Rice, Ragi
123.	Chattamgere ...	2,242	Mid.S.	...	...	TK,W	KR	PO	Rice, Ragi
124.	Ramanahalli ...	237	Pr.S.	...	...	TK,W	PR	...	Rice, Ragi
125.	Rajaghatta ...	328	...	...	...	TK,W	KR	...	Rice, Ragi
126.	Paduvabagalu Manchanahalli	486	...	...	...	TK,W	KR	...	Rice, Ragi
127.	Guduganahalli ...	988	Pr.S.	...	...	W	KR	...	Rice, Ragi, Jowar
128.	Navilumaranahalli ...	454	Pr.S.	...	...	W	KR	...	Rice, Ragi
129.	Bommanayakanahalli ...	302	NA	NA	NA	NA	NA	...	Rice, Ragi
130.	Chattenahalli ...	756	Pr.S.	...	...	W	KR	...	Rice, Ragi
131.	Hakkimanchanahalli ...	373	...	...	...	W	KR	...	Rice, Ragi
132.	Murukanahalli ...	1,348	Mid.S.	...	E	W	PR	PO	Ragi
133.	Naduboganahalli ...	400	Pr.S.	...	...	W	KR	...	Ragi
134.	Hiralahalli ...	698	Pr.S.	...	...	W	KR	...	Rice, Ragi
135.	Oochanahalli ...	476	Pr.S.	...	...	W	KR	...	Ragi
136.	Honnenahalli ...	377	...	...	...	W	PR	...	Ragi
137.	Shivapura ...	262	...	...	...	W	KR	...	Ragi, Rice
138.	Byaladakere ...	995	Pr.S.	...	...	TK,W	KR	...	Ragi, Rice
139.	Hathimaranahalli ...	259	...	...	...	...	PR	...	Ragi, Rice
140.	Uygonahalli ...	336	Pr.S.	...	...	W	PR	...	Ragi, Rice
141.	Maruvanahalli ...	261	Pr.S.	...	E	TK,W	PR	...	Rice, Ragi
142.	Chakanayakanahalli ...	470	Pr.S.(2)	...	...	W	KR	...	Ragi
143.	Sindhaghatta ...	3,757	Pr.S.(3) Mid.S.(2) Sec.S.	D	E	TK,W	PR	PO	Ragi, Rice
144.	Mallenahalli ...	74	...	...	...	W	KR	...	Ragi
145.	Thammadahalli ...	252	...	Uninhabited	...	...	...	...	...
146.	Kyathanahalli ...	504	Pr.S.	...	...	W	KR	...	Ragi, Rice
147.	Ankanathapura ...	445	...	Uninhabited	...	...	...	...	...
148.	Molenahalli ...	590	...	...	...	W	PR	...	Ragi, Rice
149.	Rayasamudra ...	572	Mid.S.	...	E	W	KR	...	Ragi, Rice
150.	Chamalapura ...	1,244	...	Uninhabited	...	...	...	...	...
151.	Madigarahosahalli ...	1,074	...	Uninhabited	...	...	...	...	...
152.	Kodihalli ...	403	...	...	...	W	KR	...	Ragi, Rice
153.	Mylanahalli ...	976	Pr.S.	...	...	W	PR	...	Ragi, Rice
154.	Vasanthapura ...	961	...	...	...	W	PR	...	Ragi, Rice
155.	Haralahalli ...	1,197	Mid.S.	...	E	W	PR	...	Ragi, Rice
156.	Karthanahalli ...	142	...	...	...	W	KR	...	Ragi, Rice
157.	Singapura ...	519	...	...	...	W	KR	...	Ragi, Rice
158.	Hemmadahalli ...	1,480	...	...	...	W	KR	...	Ragi, Rice
159.	Chavadighatta ...	337	Pr.S.	...	...	W	KR	...	Ragi, Rice
160.	Bhyrapura ...	1,013	Pr.S.	...	...	W,TK	KR	...	Ragi, Rice

NA — Information Not Available

DIRECTORY

LAND USE

KRISHNARAJPET TALUK

LOCATION CODE 1

Land use (*i.e.*, area under different types of land use in acres rounded to the nearest unit)						Day or days of the market/ *hat*, if any, held in the Village	Remarks including any place of religious, historical or archaeological interest	Location Code No.
Forest	Irrigated	Unirrigated	Cultivable waste	Area not available for cultivation	Nearest Town and Distance in Kms.			
11	12	13	14	15	16	17	18	1
...	36 (TK)(W)	331	161	35	Krishnarajpet—16	...	...	121
...	37 (TK)(W)	159	35	7	Krishnarajpet—14	...	...	122
300	250 (TK)(W)	669	791	232	Krishnarajpet—13	...	...	123
...	21 (TK)(W)	190	12	14	Krishnarajpet—11	...	...	124
...	25 (TK)(W)	215	40	48	Krishnarajpet—13	...	...	125
...	60 (TK)(W)	307	99	20	Krishnarajpet—13	...	...	126
...	62 (TK)(W)	512	383	31	Krishnarajpet—13	...	...	127
...	275 (TK)(W)	19	143	17	Krishnarajpet—10	...	...	128
...	4 (TK)(W)	187	73	38	Krishnarajpet—7	...	...	129
...	43 (TK)(W)	581	82	50	Krishnarajpet—6	...	...	130
...	32 (TK)(W)	262	67	12	Krishnarajpet—6	...	...	131
...	131 (TK)(W)	948	76	193	Krishnarajpet—5	...	...	132
...	56 (TK)(W)	222	65	57	Krishnarajpet—5	...	...	133
...	63 (TK)(W)	423	155	57	Krishnarajpet—5	...	...	134
...	66 (TK)(W)	283	2	125	Krishnarajpet—2	...	...	135
...	63 (TK)(W)	262	1	51	Krishnarajpet—2	...	...	136
...	28 (TK)(W)	149	66	19	Krishnarajpet—7	...	...	137
...	124 (TK)(W)	610	197	64	Krishnarajpet—10	...	...	138
...	18 (TK)(W)	192	16	33	Krishnarajpet—10	...	...	139
...	10 (TK)(W)	221	74	31	Krishnarajpet—10	...	...	140
...	10 (TK)(W)	219	2	30	Krishnarajpet—11	...	...	141
...	3 (TK)(W)	274	176	17	Krishnarajpet—6	...	...	142
...	424 (TK)(W)	1,074	1,351	908	Krishnarajpet—8	Sunday	...	143
...	1 (TK)(W)	70	...	3	Krishnarajpet—8	...	...	144
...	47 (TK)(W)	178	4	23	...	...	...	145
...	60 (TK)(W)	216	184	44	Krishnarajpet—8	...	...	146
...	31 (TK)(W)	211	136	67	...	...	...	147
...	50 (TK)(W)	471	54	15	Krishnarajpet—10	...	...	148
...	34 (TK)(W)	399	88	51	Krishnarajpet—10	...	...	149
578	119 (TK)(W)	158	373	16	...	...	...	150
237	124 (W)(TK)	161	361	191	...	...	...	151
...	85 (W)(TK)	181	57	80	Krishnarajpet—11	...	...	152
...	123 (W)(TK)	525	266	62	Krishnarajpet—12	...	...	153
561	63 (W)(TK)	105	188	44	Krishnarajpet—11	...	...	154
...	185 (W)(TK)	505	326	181	Krishnarajpet—10	...	...	155
...	12 (W)(TK)	99	28	3	Krishnarajpet—13	...	...	156
202	25 (W)(TK)	100	175	17	Krishnarajpet—13	...	...	157
...	38 (W)(TK)	174	1,215	53	Krishnarajpet—16	...	...	158
...	36 (W)(TK)	119	...	182	Krishnarajpet—16	...	...	159
...	75 (W)(TK)	465	322	155	Krishnarajpet—14	...	...	160

MANDYA DISTRICT

LOCATION CODE 13

Location Code No.	Name of the Village	Total area of the Village (in acres)	Amenities available within the Village						Staple Food
			Educational	Medical	Power Supply	Drinking water	Communication	Postal and Telegraph	
1	2	3	4	5	6	7	8	9	10
161.	Seerbillenahalli ...	499	Pr.S.	...	...	W	KR	...	Ragi, Rice
162.	Bukinakere ...	2,013	Pr.S.,Mid.S.,Sec.S.	D	E	W,TK	PR	PO	Ragi, Rice
163.	Ichanahalli ...	1,047	Pr.S.	...	...	W	PR	...	Ragi
164.	Bannenahalli ...	776	Pr.S.	...	...	W	KR	...	Ragi, Rice
165.	Bettadahosur ...	585	...	...	...	W	KR	...	Ragi, Rice
166.	Bachalli ...	989	Pr.S.	...	E	W	KR	...	Ragi, Rice
167.	Bannanakere ...	469	Pr.S.	...	...	W	KR	...	Ragi, Jowar
168.	Hosur (M.G.) ...	326	...	...	E	W,TK	KR	...	Ragi, Rice
169.	Agasarahalli ...	631	Pr.S.	...	...	W,TK	KR	...	Ragi, Rice
170.	Jakkanahalli ...	586	Pr.S.	...	...	W,TK	PR	...	Ragi, Rice
171.	Modur ...	1,049	Pr.S.(2)	...	E	W,TK	PR	PO	Ragi, Rice, Jowar
172.	Buvanahalli ...	539	Pr.S.	...	E	W	KR	...	Ragi, Jowar
173.	Ballekere ...	769	Pr.S.	...	E	W,TK	KR	...	Ragi, Rice
174.	Haliyur ...	682	Pr.S.	...	E	W,TK	KR	...	Ragi, Rice
175.	Natanahalli ...	670	Pr.S.	...	E	W	KR	...	Ragi, Rice
176.	Kanchahalli ...	279	...	Uninhabited	...	...	...	...	...
177.	Hosahalli ...	215	NA	NA	NA	NA	NA	NA	Ragi, Rice
178.	Aralaguppe ...	360	Pr.S.	...	E	W	KR	...	Ragi, Rice
179.	Vittalapura ...	1,697	Pr.S.(2)	D	E	C,W,TK	PR	PO	Ragi, Rice
180.	Chikkagadiganahalli ...	1,269	Pr.S.	...	...	W	PR	...	Ragi
181.	Attuppe ...	683	...	...	...	W	KR	...	Ragi, Rice
181.	Mathikere ...	431	Pr.S.	...	...	W	KR	...	Ragi, Rice
183.	Chokanahalli ...	1,053	Pr.S.	...	...	W	KR	...	Ragi, Rice
184.	Doddagadiganahalli ...	1,009	Pr.S.	...	...	W	KR	...	Ragi
185.	Machagonahalli ...	684	...	...	...	W	PR	...	Ragi
186.	Mudigere ...	1,024	Pr.S.	...	...	W,TK	KR	...	Ragi
187.	Rajenahalli ...	652	...	...	...	W	PR	...	Ragi, Rice
188.	Ballenahalli ...	513	Pr.S.	D	...	W	PR	PO	Ragi, Rice
189.	Murukanahalli ...	655	Pr.S.	...	...	W,TK	KR	...	Ragi
190.	Ballenahallikaval ...	69	...	Uninhabited	...	...	...	...	...
191.	Mavinkere ...	1,696	Pr.S.(3)	...	...	W,TK	KR	PO	Ragi
192.	Kabbalagerepura ...	1,192	Pr.S.	...	...	W,TK	KR	...	Ragi
193.	Salugaddebidarakattekaval	167	...	Uninhabited	...	...	...	...	...
194.	Heraganahalli ...	1,134	Pr.S.	...	...	W	KR	...	Ragi, Rice
195.	Hosur ...	373	...	Uninhabited	...	...	...	...	...
196.	Hosakote ...	819	Pr.S.	...	...	TK	KR	...	Ragi, Rice
197.	Gopalapura ...	276	...	Uninhabited	...	...	...	...	...
198.	Poovanahalli ...	1,715	Pr.S.	...	...	R,W	KR	...	Ragi, Jowar
199.	Bukahalli ...	682	Pr.S.	...	...	W,TK	PR	...	Ragi, Jowar
200.	Gangigere ...	1,373	Pr.S.,Mid.S	...	...	W,TK	PR	PO	Ragi

NA—*Information not Available.*

DIRECTORY

LAND USE

KRISHNARAJPET TALUK

LOCATION CODE 1

Land use (*i.e.*, area under different types of land use in acres rounded to the nearest unit)					Nearest Town and Distance in Kms.	Day or days of the market/ *hat*, if any, held in the Village	Remarks including any place of religious, historical or archaeological interest	Location Code No.
Forest	Irrigated	Unirrigated	Cultivable waste	Area not available for cultivation				
11	12	13	14	15	16	17	18	1
...	35 (W)(TK)	141	304	19	Krishnarajpet—11	...	...	161
...	473 (W)(TK)	969	318	253	Krishnarajpet—16	...	...	162
...	55 (W)(TK)	718	216	58	Krishnarajpet—10	...	...	163
...	41 (W)(TK)	521	153	61	Krishnarajpet—8	...	...	164
...	68 (W)(TK)	401	76	40	Krishnarajpet—16	...	...	165
...	24 (W)(TK)	713	128	124	Krishnarajpet—18	...	...	166
...	6 (W)(TK)	357	63	43	Krishnarajpet—14	...	...	167
...	57 (W)(TK)	177	37	55	Krishnarajpet—13	...	...	168
...	64 (W)(TK)	469	19	79	Krishnarajpet—8	...	...	169
...	26 (W)(TK)	397	120	43	Krishnarajpet—8	...	...	170
...	132 (W)(TK)	746	79	92	Krishnarajpet—10	...	...	171
...	45 (W)(TK)	357	110	27	Krishnarajpet—11	...	...	172
...	78 (W)(TK)	347	145	199	Krishnarajpet—6	...	...	173
...	79 (W)(TK)	445	106	52	Krishnarajpet—8	...	...	174
...	18 (W)(TK)	469	126	57	Krishnarajpet—8	...	...	175
...	25 (W)(TK)	240	...	14	...	...	...	176
...	18 (W)(TK)	177	5	15	Krishnarajpet—20	...	...	177
...	5 (W)(TK)	269	59	27	Krishnarajpet—10	...	...	178
...	130 (C)	924	436	207	Krishnarajpet—8	...	...	179
...	9 (W)	766	429	65	Krishnarajpet—13	...	...	180
...	33 (W)(TK)	514	59	77	Krishnarajpet—18	...	...	181
...	12 (C)	322	54	43	Krishnarajpet—14	...	...	182
...	24 (W)(TK)	631	313	85	Krishnarajpet—18	...	...	183
...	25 (W)(TK)	716	166	102	Krishnarajpet—19	...	...	184
...	22 (W)(TK)	422	198	42	Krishnarajpet—21	...	...	185
...	47 (W)(TK)	611	312	54	Krishnarajpet—16	...	...	186
...	4 (W)	484	134	30	Krishnarajpet—19	...	...	187
...	30 (W)(TK)	397	20	66	Krishnarajpet—22	...	...	188
...	33 (W)(TK)	484	100	38	Krishnarajpet—24	...	...	189
...	5 (W)(TK)	39	...	25	...	...	...	190
...	11 (W)(TK)	844	5	836	Krishnarajpet—22	...	...	191
...	31 (W)(TK)	772	249	140	Krishnarajpet—26	...	...	192
...	3 (W)(TK)	6	158	...	...	...	...	193
...	2 (W)(TK)	76	393	663	Krishnarajpet—27	...	...	194
...	...	26	92	255	...	...	...	195
...	1 (W)(TK)	110	65	643	Krishnarajpet—22	...	...	196
...	...	30	...	246	...	...	...	197
...	1 (W)(TK)	402	203	1,109	Krishnarajpet—24	...	...	198
...	1 (W)(TK)	172	330	179	Krishnarajpet—22	...	...	199
...	13 (W)(TK)	1,092	220	48	Krishnarajpet—21	...	...	200

MANDYA DISTRICT
LOCATION CODE 13

Location Code No.	Name of the Village	Total area of the Village (in acres)	Amenities available within the Village						
			Educational	Medical	Power Supply	Drinking water	Communication	Postal and Telegraph	Staple Food
1	2	3	4	5	6	7	8	9	10
201.	Varahanathakallahalli ...	1,304	Pr.S.	...	...	W,TK	PR	...	Ragi, Rice
202.	Sankanahalli ...	226	...	Uninhabited	...	...	...	...	...
203.	Kattahalli ...	313	Pr.S.	...	...	W	PR	...	Ragi, Jowar
204.	Yagachaguppe ...	688	Pr.S.	...	...	W	KR	...	Ragi
205.	Kudlukuppe ...	1,543	Pr.S.(2)	...	...	W,C	KR	...	Ragi, Rice
206.	Maddikyachammanahalli	951	Pr.S.	...	E	C,W	KR	...	Ragi, Rice
207.	Maduvinakodi ...	1,099	Pr.S.(2) Mid.S.	...	E	W,C	PR	PO	Ragi, Rice
208.	Doddayachenahalli ...	864	Pr.S.	...	E	W,C	PR	...	Ragi, Rice
209.	Mellahalli ...	361	Pr.S.	...	...	W,C	KR	...	Ragi, Rice
210.	Akkihebbal ...	1,309	Pr.S.,Mid.S.,Sec.S.	HU	E	W	PRT	PO	Ragi, Rice
211.	Dadadahalli ...	347	...	...	E	W	PR	...	Rice, Ragi
212.	Laxmipura ...	373	...	Uninhabited	...	...	...	...	...
213.	Voddaragudi ...	716	Pr.S.	...	E	W	PRT	...	Rice, Ragi
214.	Dudukanahalli ...	1,246	Pr.S.	...	...	W	KR	...	Rice, Ragi
215.	Hosagadde ...	434	...	Uninhabited	...	...	...	...	...
216.	Gubbahalli ...	1,101	Pr.S.	...	...	W	KR	...	Ragi, Rice
217.	Saxibeedu ...	916	Pr.S.	...	E	C,W	KRT	PO	Ragi, Rice
218.	Hosur (V) ...	294	...	Uninhabited	...	...	...	...	...
219.	Karthalu ...	401	...	Uninhabited	...	...	...	...	...
220.	Beeravalli ...	269	Pr.S.	...	E	C,W	KRT	PO	Ragi, Rice
221.	Arenahalli ...	202	...	...	...	W,TK	KR	...	Ragi, Rice
222.	Beekanahalli ...	410	...	...	...	W,TK	KR	...	Ragi, Rice
223.	Hanagaramuddanahalli ...	424	...	...	...	W	KR	...	Ragi, Rice
224.	Chowdasamudra ...	320	Pr.S.	...	...	W	KR	...	Ragi, Rice
225.	Manchibeedu ...	611	Pr.S.	...	...	W	KR	...	Ragi, Rice
226.	Kyathanahalli ...	476	...	...	...	W	KR	...	Ragi, Rice
227.	Alenahalli ...	618	Mid.S.	...	...	W	KR	PO	Ragi, Rice
228.	Honnenahalli ...	1,369	Pr.S.	...	...	TK,W	KR	...	Ragi, Rice
229.	Shravanahalli ...	763	Pr.S.	...	...	TK,W	KR	...	Ragi
230.	Uddiborekaval ...	179	...	Uninhabited	...	...	...	...	...
231.	Chikkamandagere ...	928	Pr.S.	...	E	R,W	KR	...	Ragi, Rice
232.	Bevinahalli ...	813	Pr.S.	...	...	W	KR	...	Ragi, Rice
233.	Mandagere ...	930	Mid.S.	D	E	R,W	PR,T	PO	Ragi, Rice
234.	Gaddehosur ...	772	Pr.S.	...	E	R,W	KR,T	...	Ragi, Jowar
235.	Mandagerenala ...	275	...	Uninhabited	...	...	...	...	...
236.	Mallenahalli ...	482	...	Uninhabited	...	...	...	...	...
237.	Mudanahalli ...	1,012	NA	NA	NA	NA	NA	NA	Ragi, Rice
238.	Ballenahalli ...	254	...	Uninhabited	...	...	...	...	...
239.	Nandipura ...	434	...	Uninhabited	...	...	...	...	...
240.	Natanahalli ...	742	...	...	...	C,W	KR	...	Ragi, Rice

NA — Information Not Available

DIRECTORY

LAND USE

KRISHNARAJPET TALUK

LOCATION CODE 1

Land use (*i.e.*, area under different types of land use in acres rounded to the nearest unit)					Nearest Town and Distance in Kms.	Day or days of the market/ *hat*, if any held in the Village	Remarks including any place of religious, historical or archaeological interest	Location Code No.
Forest	Irrigated	Unirrigated	Cultivable waste	Area not available for cultivation				
11	12	13	14	15	16	17	18	1
...	3 (W)(TK)	294	266	741	Krishnarajpet—22	...	...	201
...	...	151	8	67	...	...	...	202
...	5 (W)(TK)	181	...	127	Krishnarajpet—14	...	...	203
...	69 (W)(TK)	361	131	127	Krishnarajpet—13	...	...	204
...	442 (C)	561	89	451	Krishnarajpet—11	...	...	205
...	581 (C)	168	57	145	Krishnarajpet—10	...	...	206
...	599 (C)	165	164	171	Krishnarajpet—8	...	...	207
...	566 (C)	38	145	115	Krishnarajpet—8	...	...	208
...	286 (C)	34	...	41	Krishnarajpet—10	...	...	209
...	586 (C)	194	265	264	Krishnarajpet—13	Monday	6	210
...	220 (C)	40	16	71	Krishnarajpet—11	...	...	211
...	267 (C)	...	1	105	...	...	...	212
...	64 (C)	350	209	93	Krishnarajpet—14	...	...	213
...	267 (C)	595	246	138	Krishnarajpet—14	...	...	214
...	128	190	75	41	...	...	...	215
...	16 (C)	630	397	58	Krishnarajpet—16	...	...	216
...	285 (C)	491	15	125	Krishnarajpet—16	...	...	217
...	162 (C)	63	8	61	...	...	...	218
...	206 (TK)(W)	136	16	43	...	...	...	219
...	10 (TK)(W)	217	...	42	Krishnarajpet—18	Wednesday	...	220
...	1 (W)	177	10	14	Krishnarajpet—19	...	...	221
...	17 (TK)(W)	203	133	57	Krishnarajpet—19	...	...	222
...	10 (TK)(W)	300	85	29	Holenarasipur—22	...	...	223
...	34 (TK)(W)	234	3	49	Holenarasipur—22	...	...	224
...	44 (TK)(W)	460	68	39	Holenarasipur—24	...	...	225
...	26 (TK)(W)	274	124	52	Holenarasipur—22	...	...	226
...	20 (TK)(W)	435	99	64	Holenarasipur—24	...	...	227
...	37 (TK)(W)	661	574	97	Holenarasipur—22	...	...	228
...	9 (TK)(W)	370	338	46	Holanarasipur—19	...	...	229
...	...	...	179	...	...	...	...	230
...	50 (TK)(W)	375	374	129	Holenarasipur—19	...	...	231
...	30 (TK)(W)	315	356	112	Holenarasipur—19	...	...	232
...	5 (TK)(W)	450	250	225	Holenarasipur—19	Wednesday	...	233
...	8 (TK)(W)	419	257	88	Holenarasipur—21	...	...	234
...	154 (C)	...	...	121	...	...	...	235
...	84 (C)	123	147	128	...	...	...	236
...	55 (C)	489	382	86	Krishnarajpet—21	...	...	237
...	4 (C)	148	86	16	...	...	...	238
...	143 (C)	191	35	65	.....	...	...	239
...	170 (C)	166	283	123	Krishnarajpet—21	...	...	240

MANDYA DISTRICT
LOCATION CODE 13

Location Code No.	Name of the Village	Total area of the Village (in acres)	Amenities available within the Village						Staple Food
			Educational	Medical	Power Supply	Drinking water	Communication	Postal and Telegraph	
1	2	3	4	5	6	7	8	9	10
241.	Chandagonahalli ...	358	...	Uninhabited	...	...	...	...	...
242.	Machaholalu ...	755	Pr.S.	...	E	W	KR	...	Rice
243.	Singanahalli ...	459	Pr.S.	...	E	W	KR	...	Rice, Ragi
244.	Jainahalli ...	881	Mid.S.	—	E	TK,W	KR	...	Rice, Ragi
245.	Mudlapur ...	515	...	...	...	W	KR	...	Rice, Ragi
246.	Alambadi ...	817	Pr.S.	...	...	W	KR	PO	Rice, Ragi
247.	Basavanahalli ...	453	Pr.S.	...	...	W	KR	...	Rice, Ragi
248.	Guduganahalli ...	550	...	...	...	W	KR	...	Rice, Ragi
249.	Somanathapura ...	676	...	...	...	W,O	KR	PO	Rice, Ragi
250.	Mambahalli (S. I.) ...	369	...	...	...	W	KR	...	Rice, Ragi
251.	Alambadiplot ...	196	...	Uninhabited	...	...	...	...	...
252.	Somanahalli ...	855	Mid.S.	D	...	...	...	PO	Rice, Ragi
253.	Kattekyathanahalli ...	521	Pr.S.	...	...	...	KR	...	Rice, Ragi
254.	Mambahalli ...	(f)	...	Uninhabited	...	...	...	...	...
255.	Belathur ...	603	Pr.S.	...	...	W	KR	...	Rice, Ragi
256.	Sangapura ...	228	Pr.S.	...	...	W	KR	...	Rice
257.	Ambigarahalli ...	1,197	Pr.S.	...	...	W	KR	...	Rice
258.	Pura (S) ...	631	Pr.S.	...	...	W	KR	...	Rice
259.	Ipanahalli ...	749	Pr.S.	...	...	W	KR	...	Rice, Ragi
260.	Alambadikaval ...	1,258	Pr.S.(2) Mid.S.	...	...	W	KR	PO	Rice, Ragi
261.	Kikkeri ...	479	Pr.S.(2) Mid.S.,Sec.S.	D	E	TK	PR	PTO,Phone	Rice, Ragi
262.	Kikkeri Amanikere ...	842	...	Uninhabited	...	...	...	...	...
263.	Dorenahalli ...	665	Pr.S.	...	...	W	KR	...	Rice, Ragi
264.	Kodimaranahalli ...	678	Pr.S.	...	...	W	PR	...	Rice, Ragi
265.	Hodakahalli ...	388	...	...	...	W	PR	...	Rice, Ragi
266.	Chikkalale ...	908	Pr.S.	...	...	W	PR	...	Ragi
267.	Chowdenahalli ...	694	Pr.S.	...	E	W	PR	...	Ragi
268.	Lingapura ...	688	Pr.S.	...	...	TK,W	PR	...	Rice, Ragi
269.	Kariganahalli ...	483	Pr.S.	...	...	TK,W	KR	...	Rice, Ragi
270.	Manikanahalli ...	969	...	...	...	W,C	KR	...	Rice, Ragi
271.	Bobapura ...	422	...	Uninhabited		...	...	...	...
272.	Beechanahalli ...	199	...	...	...	W	KR	...	Rice, Ragi
273.	Ramanahalli ...	969	...	...	...	W	KR	...	Rice, Ragi
274.	Kalenahalli ...	1,315	Pr.S.	...	...	W,C	KR	...	Rice, Ragi
275.	Dabbeghatta ...	874	Pr.S.	...	E	W,C	PR,T	...	Rice, Ragi
276.	Chujjalakyathanahalli ...	599	...	...	...	W	PR	...	Ragi
277.	Thenginaghatta ...	656	Pr.S.	...	...	W	PR	PO	Ragi
278.	Mariyanahosur ...	327	...	...	...	W	PR	...	Rice, Ragi
279.	Gangenahalli ...	220	...	...	...	W	PR	...	Rice, Ragi
280.	Laxmipura ...	370	Pr.S.	...	...	W	PR	...	Rice, Ragi

(f) Included in Village at L.C.No. 250

DIRECTORY

LAND USE

KRISHNARAJPET TALUK

LCOATION CODE 1

Land use (i.e.§ area unde diffe ent types of land use in ac es rounded to the nea est unit)								
Forest	Irrigated	Unirrigated	Cultivable waste	Area not available for cultivation	Nearest Town and Distance in Kms.	Day or days of the market/ *hat*, if any, held in the Village	Remarks including any place of religious, historical or archaeological interest	Location Code No.
11	12	13	14	15	16	17	18	1
...	135 (C)	118	1	104	...	...	...	241
...	207 (C)	259	232	57	Krishnarajanagar—19	...	...	242
...	227 (C)	151	3	78	Krishnarajanagar—18	...	...	243
...	226 (C)	342	236	77	Krishnarajanagar—18	...	...	244
...	417 (C)	50	...	48	Krishnarajanagar—19	...	...	245
...	437 (C)	47	190	143	Krishnarajanagar—18	...	...	246
...	1 (W)	355	...	97	Krishnarajanagar—19	...	...	247
...	454 (C)	32	...	64	Krishnarajanagar—21	...	...	248
...	433 (C)	72	22	149	Krishnarajanagar—22	...	...	249
...	243 (C)	31	21	74	Krishnarajanagar—22	...	...	250
...	187 (C)	1	...	8	...	...	...	251
...	437 (C)	352	...	66	Krishnarajanagar—21	Wednesday	...	252
...	373 (C)	52	9	87	Krishnarajanagar—21	...	...	253
								254
...	234 (C)	185	33	151	Krishnarajanagar—22	...	...	255
...	...	184	...	44	Krishnarajanagar—22	...	...	256
...	156 (C)	426	380	235	Krishnarajanagar—16	...	...	257
...	518 (C)	59	...	54	Krishnarajanagar—16	...	...	258
...	266 (C)	296	128	59	Krishnarajanagar—13	...	...	259
...	401 (C)	748	...	109	Krishnarajanagar—16	...	...	260
...	19 (TK)(W)	234	79	147	Krishnarajpet—16	Friday	7	261
...	467 (TK)(W)	65	...	310	...	...	...	262
...	12 (TK)(W)	340	288	25	Krishnarajpet—14	...	...	263
...	18 (TK)(W)	395	170	95	Krishnarajpet—11	...	...	264
...	7 (TK)(W)	235	112	34	Krishnarajpet—11	...	...	265
...	...	70	...	838	Krishnarajpet—11	...	...	266
...	21 (TK)(W)	462	160	51	Krishnarajpet—11	...	...	267
...	30 (TK)(W)	390	217	51	Krishnarajpet—8	...	...	268
...	5 (TK)(W)	173	289	16	Krishnarajpet—9	...	...	269
...	44 (TK)(W)	401	408	116	Krishnarajpet—10	...	...	270
...	9 (TK)(W)	134	235	44	...	...	...	271
...	8 (TK)(W)	125	49	17	Krishnarajpet—13	...	...	272
...	242 (TK)(W)	203	408	116	Krishnarajpet—14	...	...	273
...	11 (TK)(W)	504	119	681	Krishnarajpet—19	...	...	274
...	44 (TK)(W)	402	178	250	Krishnarajpet—21	...	...	275
...	28 (TK)(W)	299	267	5	Krishnarajpet—19	...	...	276
...	29 (TK)(W)	500	59	68	Krishnarajpet—18	...	8	277
...	13 (TK)(W)	143	145	26	Krishnarajpet—18	...	...	278
...	1 (TK)(W)	171	34	14	Krishnarajpet—18	...	...	279
...	9 (TK)(W)	277	43	41	Krishnarajpet—18	...	...	280

MANDYA DISTRICT

LOCATION CODE 13

Location Code No.	Name of the Village	Total area of the Village (in acres)	Amenities available within the Village						Staple Food
			Educational	Medical	Power Supply	Drinking water	Communication	Postal and Telegraph	
1	2	3	4	5	6	7	8	9	10
281.	Boovanahalli ...	244	Pr.S.	...	E	W	PR	...	Rice, Ragi
282.	Sollepura ...	445	Mid.S.	...	...	W	KR	...	Rice, Ragi
283.	Settihalli ...	619	...	...	...	W,O	KR	...	Rice, Ragi
284.	Jakkanahalli ...	354	...	...	...	W	KR	...	Rice, Ragi
285.	Kallanakere ...	718	Pr.S.	...	...	W	PR	...	Ragi, Rice
286.	Madihalli ...	359	Pr.S.	...	...	W	PR	...	Ragi, Rice
287.	Voddarahalli ...	551	...	...	...	W	PR	...	Ragi
288.	Basavanahalli ...	649	...	...	...	W	PR	...	Ragi, Rice
289.	Ankanahalli ...	437	...	...	...	W	PR	...	Ragi, Rice
290.	Devarahalli ...	322	Pr.S.	...	...	W	PR	...	Ragi, Rice
291.	Yeladahalli ...	786	...	...	...	W	PR	...	Ragi
292.	Badranakoppalu ...	142	...	...	...	W	PR	...	Ragi, Rice
293.	Sasalu ...	730	Mid.S.	...	...	W	PR	...	Ragi, Rice
294.	Tholasi ...	666	Pr.S.	...	...	TK,W	PR	...	Ragi, Rice
295.	Ikanahalli ...	1,678	Pr.S.,Mid.S.	...	...	TK,W	PR	PO	Ragi, Rice
296.	Doddatharahalli ...	876	Pr.S.	...	...	W	KR	...	Ragi, Rice
297.	Chikkatharahalli ...	773	Pr.S.	...	...	W	PR	...	Ragi, Rice
298.	Anegola ...	627	Mid.S.	...	E	W,C	PR	PO	Ragi, Rice
299.	Anchebeeranahalli ...	1,311	Pr.S.	...	...	W	PR	...	Ragi, Rice
300.	Bolamaranahalli ...	668	Pr.S.	...	...	TK	KR	...	Ragi, Rice
301.	Kadahemmige ...	676	Pr.S.	...	...	TK,W	KR	...	Ragi, Rice
302.	Gudehosahalli ...	767	Pr.S.	...	...	C,W	KR	...	Ragi, Rice
303.	Mandaleekanahalli ...	341	Pr.S.	...	...	W	PR	...	Ragi, Rice
304.	Uddinamallanahosur ...	800	Pr.S.	...	...	W	PR	...	Ragi, Rice
305.	Ooginahalli ...	1,097	Pr.S.	...	...	W	KR	...	Ragi, Rice
306.	Ganadahalli ...	299	...	...	...	C,W	KR	...	Ragi, Rice
307.	Halemadapura ...	237	Pr.S.	...	...	TK,W	KR	...	Ragi, Rice
308.	Gondihalli ...	482	...	...	E	TK,W	KR	...	Ragi, Rice
309.	Madapura ...	677	Pr.S.	D	E	TKW	KR	PO	Ragi, Rice
310.	Madapuranala ...	1,095	...	Uninhabited	...	...,	...	...	...
311.	Chinnenahalli ...	329	...	...	...	W,C	KR	...	Ragi, Rice
312.	Eachalaguddekaval ...	1,019	NA	NA	NA	NA	NA	NA	Ragi, Rice
313.	Govindanahalli ...	2,051	Pr.S.	...	...	TK,W	KR	...	Ragi
	(i) Govindanahallikoppal	...	...	...	...	W	KR	...	Ragi
314.	Margonahalli ...	1,043	Pr.S.	...	...	TK,W	KR	...	Ragi, Rice
315.	Bidarahalli ...	791	...	...	...	TK,W	KR	...	Ragi, Rice
316.	Dannahalli ...	299	...	...	...	W,R	KR	...	Ragi, Rice
317.	Kotahalli ...	514	Pr.S.	...	...	W,C	KR	...	Ragi, Rice

NA — Information not Available

DIRECTORY

LAND USE

KRISHNARAJPET TALUK
LOCATION CODE 1

Land use (*i.e.*, area under different types of land use in acres rounded to the nearest unit)					Nearest Town and Distance in Kms	*Day or days of the market/ hat*, if any, held in the Village	Remarks including any place of religious, historical or archaeological interest	Location Code No.
Forest	Irrigated	Unirrigated	Cultivable waste	Area not available for cultivation				
11	12	13	14	15	16	17	18	1
...	15 (TK)(W)	149	4	76	Krishnarajpet—18	...	...	281
...	29 (TK)(W)	241	123	52	Krishnarajpet—18	...	...	282
...	...	319	25	275	Krishnarajpet—19	...	...	283
...	16 (TK)(W)	153	158	27	Krishnarajpet—21	...	...	284
...	58 (TK)(W)	495	107	58	Krishnarajpet—21	...	...	285
...	45 (TK)(W)	225	...	89	Sravanabelagola—13	...	...	286
...	38 (TK)(W)	381	70	62	Sravanabelagola—14	.....	...	287
...	12 (TK)(W)	300	276	61	Channarayapatna—16	...	...	288
...	52 (TK)(W)	243	112	30	Sravanabelagola—14	...	9	289
...	66 (TK)(W)	206	30	20	Sravanabelagola—13	...	...	290
...	339 (TK)(W)	...	150	297	Sravanabelagola—11	...	...	291
...	...	128	...	14	Sravanabelagola—11	...	...	292
...	29	358	202	141	Sravanabelagola—6	...	10	293
...	29 (TK)(W)	358	202	77	Sravanabelagola—8	...	11	294
...	163 (TK)(W)	828	568	119	Sravanabelagola—8	...	...	295
...	82 (TK)(W)	579	136	79	Channarayapatna—5	...	...	296
...	135 (TK)(W)	316	263	59	Channarayapatna—7	...	...	297
...	223 (C)	280	20	104	Channarayapatna—6	Thursday	...	298
...	110 (TK)(W)	699	400	102	Channarayapatna—8	...	...	299
...	134 (C)	274	122	138	Channarayapatna—10	...	...	300
...	298 (C)	188	75	115	Channarayapatna—11	...	...	301
...	284 (C)	204	159	120	Channarayapatna—11	...	...	302
...	4 (C)	240	70	27	Channarayapatna—13	...	...	303
...	13 (C)	500	211	76	Channarayapatna—14	...	...	304
...	97 (C)	772	129	99	Channarayapatna—14	...	...	305
...	91 (C)	110	55	43	Channarayapatna—13	...	...	306
...	96 (C)	88	24	29	Holenarasipur—13	...	...	307
...	205 (C)	224	...	53	Holenarasipur—13	...	...	308
...	392 (C)	222	...	63	Holenarasipur—11	...	12	309
...	551 (C)	117	1	426	...	...	...	310
...	33 (C)	214	54	28	Holenarasipur—13	...	...	311
...	...	10	...	1,009	Holenarasipur—15	...	...	312
...	77 (C)	1,284	355	335	Channarayapatna—19	...	13	313
...	...	...	...	...	...	...	...	...
...	113 (C)	571	230	129	Krishnarajpet—21	...	...	314
...	94 (C)	430	152	115	Krishnarajpet—21	...	...	315
...	14 (C)	176	33	76	Krishnarajpet—22	...	...	316
...	...	327	152	35	Holenarasipur—14	...	...	317

APPENDIX—I (i)

ALPHABETICAL LIST OF VILLAGES

MANDYA DISTRICT
LOCATION CODE No. 13

KRISHNARAJPET TALUK
LOCATION CODE No. 1

Sl. No.	Name of Village	Location Code No.
1.	Achamanahalli	82
2.	Adihalli	108
3.	Agasarahalli	169
4.	Aghalaya	88
5.	Aghalayakaval	89
6.	Agraharabachalli	21
7.	Akkihebbal	210
8.	Alambadi	246
9.	Alambadikaval	260
10.	Alambadi Plot	251
11.	Alenahalli	227
12.	Amachahalli	99
13.	Ambigarahalli	257
14.	Anchebeeranahalli	299
15.	Anchemuddanahalli	116
16.	Anchenahalli	114
17.	Anegola	298
18.	Ankanahalli	289
19.	Ankanathapura	147
20.	Annechakanahalli	74
21.	Anuvinakatte	3
22.	Appanahalli	103
23.	Aralaguppe	178
24.	Areboppanahalli	2
25.	Arenahalli	221
26.	Attuppe	181
27.	Bachalli	166
28.	Badranakoppalu	292
29.	Ballekere	68
30.	Ballekere	119
31.	Ballekere	173
32.	Ballenahalli	188
33.	Ballenahalli	238
34.	Ballenahallikaval	190
35.	Bandaboyanahalli	4
36.	Bandihole	30
37.	Bannanakere	167
38.	Bannenahalli	164
39.	Basavanahalli	247
40.	Basavanahalli	288
41.	Beechanahalli	272
42.	Beekanahalli	222
43.	Beeravalli	220
44.	Belathur	255
45.	Bellibettadakaval	29
46.	Bettadahosur	165
47.	Bettadapura	52
48.	Bevinahalli	232
49.	Bharathipura	79
50.	Bhyrapura	160
51.	Bidarahalli	315
52.	Bikkasandra	106
53.	Biliganahalli	28
54.	Billaramanahalli	49
55.	Billenahalli	58
56.	Bolamaranahalli	300
57.	Bommalapura	118
58.	Bommanayakanahalli	7
59.	Bommanayakanahalli	129
60.	Bommenahalli	37
61.	Borapura	271
62.	Boovanahalli	281
63.	Boppanahalli	72
64.	Bukkahalli	199
65.	Bukinakere	162
66.	Buvanahalli	172
67.	Byaladakere	138
68.	Chakanayakanahalli	142
69.	Chamalapura	150
70.	Chandagunahalli	241
71.	Chattamgere	123
72.	Chattenahalli	130
73.	Chavadighatta	159
74.	Cheekanahalli	121
75.	Chikkagadiganahalli	180
76.	Chikkaharanahalli	63
77.	Chikkahosahalli	19
78.	Chikkakyathanahalli	96
79.	Chikkalale	266
80.	Chikkamandagere	231

APPENDIX—I (i)

ALPHABETICAL LIST OF VILLAGES *Contd.*

MANDYA DISTRICT
LOCATION CODE No. 13

KRISHNARAJPET TALUK
LOCATION CODE No. 1

Sl. No.	Name of Village	Location Code No.
81.	Chikkasomanahalli ...	84
82.	Chikkatharahalli ...	297
83.	Chikkonahalli ...	18
84.	Chilladahalli ...	9
85.	Chinnenahalli ...	311
86.	Chokanahalli ...	183
87.	Chottanahalli ...	93
88.	Chowdasamudra	224
89.	Chowdenahalli ...	44
90.	Chowdenahalli ...	267
91.	Chujjalakyathanahalli ...	276
92.	Dabbeghatta ...	274
93.	Dadadahalli ...	211
94.	Dammalapura ...	36
95.	Dannahalli ...	316
96.	Dasagalapura ...	60
97.	Devanahalli ...	290
98.	Doddagadiganahalli ...	184
99.	Doddaharanahalli ...	85
100.	Doddakyathanahalli ...	95
101.	Doddasomanahalli ...	83
102.	Doddatharahalli ...	296
103.	Doddayachenahalli ...	208
104.	Dorenahalli ...	263
105.	Dudukanahalli ...	214
106.	Dugganahalli ...	71
107.	Eachalaguddekaval ...	312
108.	Gaddehosur ...	234
109.	Ganadahalli ...	306
110.	Gangenahalli ...	15
111.	Gangenahalli ...	78
112.	Gangenahalli ...	273
113.	Ganjigere ...	200
114.	Gatiganahalli ...	31
115.	Gondihalli ...	308
116.	Gopalapura ...	197
117.	Goravi ...	109
118.	Govindanahalli ...	313
119.	Gubbahalli ...	216
120.	Guddenahalli ...	1
121.	Gudehosahalli ...	302
122.	Guduganahalli ...	127
123.	Guduganahalli ...	248
124.	Hadanur ...	112
125.	Hadavanahalli ...	94
126.	Hakkimanchanahalli ...	131
127.	Halagehosahalli ...	107
128.	Halasinahalli ...	87
129.	Hale Athiguppe ...	86
130.	Halemadapura ...	307
131.	Haliyur ...	174
132.	Hangaramuddanahalli ...	223
133.	Haralahalli ...	155
134.	Harapanahalli ...	56
135.	Hariharapura ...	34
136.	Harinahalli ...	12
137.	Hathimaranahalli ...	139
138.	Heggadahalli ...	24
139.	Hemmadahalli ...	158
140.	Hemmanahalli ...	47
141.	Heraganahalli ...	194
142.	Hethagonahalli ...	59
143.	Hiralahalli ...	134
144.	Hirikalale ...	14
145.	Hodakahalli ...	265
146.	Honnenahalli ...	136
147.	Honnenahalli ...	228
148.	Hosagadde ...	215
149.	Hosahalli ...	101
150.	Hosahalli ...	177
151.	Hosaholalu ...	45
152.	Hosakote ...	196
153.	Hosur (M.G.) ...	168
154.	Hosur ...	195
155.	Hosur (V.) ...	218
156.	Hubbanahalli ...	97
157.	Hunsasanahalli ...	120
158.	Ichanahalli ...	163
159.	Ikanahalli ...	295
160.	Ipanahalli ...	259

APPENDIX—I (i)

ALPHABETICAL LIST OF VILLAGES *Contd.*

MANDYA DISTRICT
LOCATION CODE No. 13

KRISHNARAJPET TALUK
LOCATION CODE No. 1

Sl. No.	Name of Village	Location Code No.
161.	Jaginakere ...	66
162.	Jainahalli ...	244
163.	Jakkanahalli ...	170
164.	Jakkanahalli ...	284
165	Jothanapura ...	64
166.	Kabbalagerepura ...	192
167.	Kadahemmige ...	301
168.	Kadumenasa ...	16
169.	Kaigonahalli ...	67
170.	Kalenahalli ...	274
171.	Kallahalli ...	5
172.	Kallanakere ...	285
173.	Kamanahalli ...	42
174.	Kanchahalli ...	176
175.	Kariganahalli ...	269
176.	Karthalu ...	219
177.	Karthanahalli ...	156
178.	Kathrighatta ...	46
179.	Kattahalli ...	203
180.	Kattekyathanahalli ...	253
181.	Kikkeri ...	261
182.	Kikkeri Amanikere ...	262
183.	Kodagahalli ...	102
184.	Kodihalli ...	6
185.	Kodihalli ...	122
186.	Kodihalli ...	152
187.	Kodimaranahalli ...	264
188.	Komanahalli ...	20
189.	Kommenahalli ...	38
190.	Koratigere ...	73
191.	Kotagahalli ...	69
192.	Kotahalli ...	317
193.	Kudlukuppe ...	205
194.	Kundanahalli ...	25
195.	Kundar ...	75
196.	Kuppahalli ...	27
197.	Kurnenahalli ...	35
198.	Kyathanahalli ...	146
199.	Kyathanahalli ...	226
200.	Laxmipura ...	32
201.	Laxmipura ...	53
202.	Laxmipura ...	212
203.	Laxmipura ...	280
204.	Lingapura ...	268
205.	Lokanahalli ...	98
206.	Machagonahalli ...	185
207.	Machahalli ...	62
208.	Machaholalu ...	242
209.	Madapura ...	309
210.	Madapuranala ...	310
211.	Maddikyachammanahalli	206
212.	Madigarahosahalli ...	151
213.	Madihalli ...	286
214.	Maduvinakodi ...	207
215.	Makavalli ...	22
216.	Malagur ...	105
217.	Malkonahalli ...	117
218.	Mallenahalli ...	26
219.	Mallenahalli ...	80
220.	Mallenahalli ...	144
221.	Mallenahalli ...	236
222.	Mambahalli ...	250
223.	Mambahalli ...	254
224.	Manchibeedu ...	225
225.	Mandagere ...	233
226.	Mandagerenala ...	235
227.	Mandaleekanahalli ...	303
228.	Manganahosahalli ...	41
229.	Manganahosahalli ...	76
230.	Manikanahalli ...	270
231.	Maradahalli ...	111
232.	Marenahalli ...	77
233.	Margonahalli ...	11
234.	Margonahalli ...	314
235.	Mariyanahosur ...	278
236.	Maruvanahalli ...	141
237.	Mathighatta ...	39
238.	Mathikere ...	182
239.	Mavinakattekoppalu ...	57
240.	Mavinakere ...	191

APPENDIX—I (i)

ALPHABETICAL LIST OF VILLAGES *Concld.*

MANDYA DISTRICT
LOCATION CODE NO. 13

KRISHNARAJPET TALUK
LOCATION CODE NO. 1

Sl. No.	Name of Village	Location Code No.
241.	Mellahalli ...	209
242.	Modur ...	171
243.	Molenahalli ...	148
244.	Muddanahalli ...	237
245.	Mudigere ...	186
246.	Mudlapura ...	245
247.	Murukanahalli ...	132
248.	Murukanahalli ...	189
249.	Mylanahalli ...	153
250.	Naduboganahalli ...	133
251.	Naganahalli ...	48
252.	Nagaraghatta ...	90
253.	Nagarur ...	10
254.	Nandipura ...	239
255.	Narayanapura ...	91
256.	Nargonahalli ...	43
257.	Natanahalli ...	175
258.	Natanahalli ...	240
259.	Navilumaranahalli ...	128
260.	Nayakanahalli ...	55
261.	Nayasinganahalli ...	100
262.	Oochanahalli ...	135
263.	Ooginahalli ...	305
264.	Paduvabagalu Manchanahalli ...	126
265.	Podvanahalli ...	198
266.	Pura ...	17
267.	Pura [S] ...	258
268.	Rajaghatta ...	125
269.	Rajenahalli ...	187
270.	Ramanahalli ...	124
271.	Ramanahalli ...	273
272.	Ramanakoppalu ...	92
273.	Ranganathapura ...	70
274.	Rayasamudra ...	149
275.	Sadugonahalli ...	50
276.	Salugadde-Bidarakattekaval ...	193
277.	Sangapura ...	256
278.	Sankanahalli ...	202
279.	Santhebachalli ...	51
280.	Sarangi ...	65
281.	Sasalu ...	293
282.	Saxibeedu ...	217
283.	Seelanere ...	110
284.	Seerbillenahalli ...	161
285.	Settihalli ...	283
286.	Shravanahalli ...	229
287.	Shivapura ...	137
288.	Shyarahalli ...	61
289.	Sindhaghatta ...	143
290.	Singanahalli ...	243
291.	Singapura	104
292.	Singapura ...	157
293.	Sollepura ...	282
294.	Somanahalli ...	252
295.	Somanathapura ...	249
296.	Somenahalli ...	54
297.	Thagadur ...	115
298.	Thammadahalli ...	145
299.	Theginahalli ...	13
300.	Thendekere	113
301.	Thenginaghatta ...	277
302.	Thernenahalli ...	33
303.	Tholasi ...	294
304.	Uddiborekaval ...	230
305.	Uddinamallanahosur ...	304
306.	Uygonahalli ...	140
307.	Valageremenasa ...	8
308.	Varahanathakallahalli ...	201
309.	Vasanthapura ...	154
310.	Vittalapura ...	179
311.	Voddaragudi ...	213
312.	Voddarahalli ...	23
313.	Voddarahalli ...	287
314.	Yagachaguppe ...	204
315.	Yedahalli ...	40
316.	Yeladahalli ...	81
317.	Yeladahalli ...	291

MADDUR TALUK

MANDYA DISTRICT
LOCATION CODE 13

Location Code No.	Name of the Village	Total area of the Village (in acres)	Amenities available within the Village						
			Educational	Medical	Power Supply	Drinking water	Communication	Postal and Telegraph	Staple Food
1	2	3	4	5	6	7	8	9	10
1.	*Maddur (Rural)* ...	2,518*	Pr.S.	FC	E	W	PR,T	...	Rice, Ragi
2.	Kodihalli ...	249	Pr.S.(2)	...	...	W,R	PR	...	Ragi, Rice
3.	Mobbalagere ...	433	...	Uninhabited	...	...	...	...	...
4.	Kadalipura ...	226	...	...	...	W,R	KR	...	Ragi, Rice
5.	Vydyanathapura ...	374	Pr.S.	...	E	W,R	KR	...	Ragi, Rice
6.	Somanahalli ...	930	Pr.S.,Mid.S.	...	E	W	PR	...	Ragi, Rice
7.	Deshahalli ...	565	Mid.S.	...	E	W	PR	PO	Ragi, Rice
8.	Agralinganahalli ...	169	...	...	E	W	PR	...	Ragi, Rice
9.	Chamanahalli ...	1,749	Pr.S.,Mid.S.	...	E	W,T	PR	...	Ragi, Rice
	(i) *Chapuradadoddi* ...	...	Pr.S.	...	E	W	PR	...	...
10.	Channasandra ...	378	Pr.S.	...	E	W	PR	...	Ragi, Rice
11.	Goravanahalli ...	783	Pr.S.	...	E	W	PR	...	Ragi, Rice
12.	Hagalahalli ...	664	Pr.S.	...	...	W,R	PR	...	Ragi, Rice
13.	Bheemanakere ...	1,099	Pr.S.	...	...	W	KR	...	Ragi, Rice
14.	Honnalagere ...	2,518	Pr.S.(2) Mid.S., Sec.S.	D	E	W	PR	PO	Ragi, Rice
	(i) *Thoppanahalli* ...	...	Pr.S.	...	...	W	PR	...	...
	(ii) *Rajegowdanadoddi* ...	...	Pr.S.	...	...	W	KR	...	...
15.	Dadaga ...	347	Pr.S.	...	...	W	KR	...	Ragi, Rice
16.	Buduguppe ...	547	Pr.S.	...	E	W,TK	KR	...	Ragi, Rice
17.	Chunchagahalli ...	346	Pr.S.	...	E	W	KR	...	Ragi, Rice
18.	Neelakantanahalli ...	643	Pr.S.	...	...	W,R	KR,T	...	Ragi, Rice
19.	Chandahalli ...	36	Pr.S.	...	...	W	KR	...	Ragi, Rice
20.	Kabbare ...	712	Pr.S.	...	...	W,R	KR	...	Ragi, Rice
21.	Bellur ...	771	Pr.S.	...	...	W	KR	...	Ragi, Rice
22.	Hulikere ...	697	Pr.S.	...	...	W	KR	...	Ragi, Rice
23.	Kudaragundi ...	1,683	Pr.S.	...	E	W	PR	...	Ragi, Rice
24.	Nagarakere ...	861	Pr.S.,Mid.S.	...	E	W	KR	PO	Ragi, Rice
25.	Huligerepura ...	1,074	Pr.S.	...	E	W	PR	...	Ragi, Rice
26.	Huluganahalli ...	374	Pr.S.	...	...	W,R	KR	...	Ragi, Rice
27.	Aloor ...	974	Mid.S.	...	E	W,R	KR	...	Ragi, Rice
28.	Sollepura ...	336	Pr.S.	...	...	W	KR	...	Ragi, Rice
29.	Ajjahalli ...	1,026	Pr.S.	...	E	W,TK	KR	...	Ragi, Rice
30.	Somapura ...	266	Pr.S.(2)	...	...	W	KR	...	Ragi, Rice
	(i) *Upparadoddi* ...	...	Pr.S.	...	...	W	KR	...	...
31.	Malagaranahalli ...	939	Pr.S.	...	...	W	KR	...	Ragi, Rice
32.	Volagarahalli ...	1,464	Mid.S.	...	E	W,TK	KR	PO	Ragi, Rice
33.	Hosahalli ...	624	NA	NA	NA	NA	NA	NA	Ragi, Rice
34.	Borapura ...	364	Pr.S.	...	E	W	PR	...	Rice, Ragi
35.	Gejjalagere ...	1,660	Pr.S.,Mid.S.	...	E	W	PR	PO, Phone	Rice, Ragi

NA—Information Not Available.
*—Includes Municipal Area also.

DIRECTORY

LAND USE

MADDUR TALUK
LOCATION CODE 2

Land use (*i.e.*, area under different types of land use in acres rounded to the nearest unit)					Nearest Town and Distance in Kms.	Day or days of the market/ *hat*, if any, held in the Village	Remarks including any place of religious, historical or archaeological interest	Location Code No.
Forest	Irrigated	Unirrigated	Cultivable waste	Area not available for cultivation				
11	12	13	14	15	16	17	18	1
...	1,283 (C)	215	...	1,020	Maddur—2	...	1	1
...	23 (C)	149	...	77	Maddur—3	...	...	2
...	296 (C)	58	...	79	...	...	...	3
...	91 (C)	38	12	85	Maddur—6	...	...	4
...	238 (C)	16	3	117	Maddur—3	...	...	5
...	210 (TK)	464	137	119	Maddur—2	...	...	6
...	113 (C)	286	18	148	Maddur—3	...	...	7
...	118 (O)	22	...	29	Maddur—3	...	...	8
...	1,258 (C)	329	122	40	Maddur—5	...	...	9
...	...	...	...	...	...	...	...	(i)
...	191 (C)	101	29	57	Maddur—2	...	...	10
...	502 (C)	131	80	70	Maddur—2	...	...	11
...	235 (C)	169	140	120	Maddur—8	...	...	12
...	538 (TK)(O)	185	264	112	Maddur—11	...	...	13
...	161 (TK)(W)	1,091	895	371	Maddur—10	...	...	14
...	...	...	...	...	...	...	...	(i)
...	...	...	...	...	...	...	...	(ii)
...	42 (TK)(W)	225	51	29	Maddur—6	...	...	15
...	200 (C)	218	30	99	Maddur—3	...	...	16
...	21 (TK)(W)	239	29	57	Maddur—14	...	...	17
...	250 (TK)(W)	239	49	105	Maddur—6	...	...	18
...	...	33	...	3	Maddur—10	...	...	19
...	114	367	51	180	Maddur—8	...	...	20
...	22 (W)(TK)	622	46	81	Maddur—16	...	...	21
...	77 (TK)(W)	490	...	130	Maddur—14	...	2	22
...	793 (C)	621	47	222	Maddur—6	...	...	23
...	424 (C)	193	66	178	Maddur—3	...	...	24
...	506 (C)	313	88	167	Maddur—6	...	...	25
...	198 (C)	45	16	115	Maddur—6	...	...	26
...	171 (C)	402	84	317	Maddur—4	...	...	27
...	63 (C)	154	49	70	Maddur—10	...	...	28
...	497 (C)	228	122	179	Maddur—9	...	...	29
...	130 (C)	86	28	22	Maddur—5	...	...	30
...	...	...	...	...	...	...	...	(i)
...	427	322	13	177	Maddur—6	...	...	31
...	620 (C)	212	40	592	Maddur—6	...	...	32
...	425 (C)	35	52	112	Maddur—5	...	...	33
...	94 (C)	169	54	47	Maddur—6	...	...	34
...	791 (C)	670	159	60	Maddur—6	...	...	35

MANDYA DISTRICT

LOCATION CODE 13

Location Code No.	Name of the Village	Total area of the Village (in acres)	Amenities available within the Village						Staple Food
			Educational	Medical	Power Supply	Drinking water	Communication	Postal and Telegraph	
1	2	3	4	5	6	7	8	9	10
36.	Sadolalu ...	1,056	Mid.S.	...	E	W	PR	...	Ragi, Rice
37.	Lakkasandra ...	212	...	Uninhabited	...	...	...	...	...
38.	Hallikere ...	1,216	Pr.S.	...	...	W	PR	...	Ragi, Rice
39.	Narayana Iyengardoddi ...	115	...	Uninhabited	...	...	...	...	...
40.	Venkatanarayanadoddi ...	134	...	Uninhabited	...	...	...	...	...
41.	Uppinakere ...	360	Pr.S.	...	E	W	PR	...	Ragi, Rice
42.	Byadarahalli ...	1,006	Pr.S.	...	...	W	KR	...	Ragi, Rice
43.	Athagur ...	2,396	Pr.S.(2),Mid.S.(2)	...	...	W,TK	KR	PO	Ragi, Rice
44.	Machahalli ...	929	Pr.S.	...	...	W	PR	...	Ragi, Rice
45.	Tubinakere ...	441	Pr.S.	...	E	W	PR	...	Rice, Ragi
46.	Hemmanahalli ...	952	Pr.S.,Mid.S.	...	E	W,TK	PR	...	Rice, Ragi
47.	Mallanakuppe ...	573	Pr.S.	...	E	W	KR	...	Rice, Ragi
48.	Kadalur ...	1,903	Pr.S.(2),Mid.S.	...	E	W,TK	KR	PO	Rice, Ragi
49.	Mallanaikanahalli ...	940	Pr.S.(2)	...	...	W	PR	PO	Rice, Ragi
50.	Dundanahalli ...	1,355	Pr.S.(3),Mid.S.	...	...	W	PR	PO	Rice, Ragi
51.	Yeraganahalli ...	734	Pr.S.	...	E	W,C	PR	...	Rice, Ragi
52.	Thoresettihalli ...	731	Pr.S.,Mid.S.	...	E	W	PR	...	Rice, Ragi
53.	Naganahalli ...	313	NA	NA	NA	NA	NA	NA	Rice, Ragi
54.	Doddankanahalli ...	1,181	Pr.S.(2)	...	...	W	PR	...	Rice, Ragi
55.	Kundanakuppe ...	725	Pr.S.	...	E	W	KR	...	Rice, Ragi
56.	Chikkankanahalli ...	696	Pr.S.	...	E	W	KR	...	Rice, Ragi
57.	Ankanathapura ...	913	Pr.S.	...	...	W	KR	...	Rice, Ragi
58.	Hebberalu ...	1,332	Pr.S.(2),Mid.S.	HC	E	W,TK	KR	PO	Rice, Ragi
59.	Hoothagere ...	1,631	Pr.S.(2),Mid.S.	...	E	W	KR	PO	Rice, Ragi
60.	Lingasandra ...	455	...	...	...	W	KR	...	Rice, Ragi
61.	Navile ...	1,172	Pr.S.(2)	...	E	W,TK	KR	...	Rice, Ragi
62.	Byaladakere ...	882	Pr.S.	...	E	W,TK	KR	...	Rice, Ragi
63.	Hanumanthapura ...	407	Pr.S.	...	E	W	PR	...	Rice, Ragi
64.	Alamsettihalli ...	492	Pr.S.	...	...	W	KR	...	Rice, Ragi, Jowar
65.	Harakanahalli ...	751	Pr.S.	...	...	W,TK	KR	...	Rice, Ragi
66.	Maradyavanahalli ...	467	Pr.S.	...	...	W	KR	...	Rice, Ragi
67.	Hosahalli ...	479	Pr.S.	...	...	W	KR	...	Rice, Ragi
68.	Thippur ...	671	Pr.S.	...	...	W,TK	KR	...	Rice, Ragi
69.	Nidagatta ...	698	Pr.S.,Mid.S.	...	E	W,O	PR	PO	Rice, Ragi
70.	Tylur ...	982	Pr.S.,Mid.S.	...	E	W,TK	KR	...	Rice, Ragi
71.	Madapuradadoddi ...	657	Pr.S.(2)	...	...	W	KR	...	Rice, Ragi
72.	Rudrakshipura ...	406	Pr.S.(2)	...	E	W,TK	PR	...	Rice, Ragi
73.	Madanaikanahalli ...	1,105	Pr.S.	...	...	W,TK	KR	...	Rice, Ragi
74.	Kestur ...	3,611	Pr.S.(5),Mid.S.(2),Sec.S.	HC,FC	E	W,TK	PR	PO	Rice, Ragi
	(i) *Adaganahalli* ...	113	Pr.S.	...	E	W	PR	...	...
75.	Danaikanadoddi	113	...	Uninhabited	...	...	...	...	...

NA — Information Not Available

DIRECTORY

LAND USE

MADDUR TALUK
LOCATION CODE 2

Land use (*i.e.*, area under different types of land use in acres rounded to the nearest unit)					Nearest Town and Distance in Kms.	Day or days of the market/ *hat*, if any, held in the Village	Remarks including any place of religious, historical or archaeological interest	Location Code No.
Forest	Irrigated	Unirrigated	Cultivable waste	Area not available for cultivation				
11	12	13	14	15	16	17	18	1
...	469 (C)	321	121	145	Maddur—7	...	...	36
...	159 (C)	23	...	30	...	...	...	37
...	23 (C)	685	396	112	Maddur—10	...	...	38
...	...	100	...	15	...	...	...	39
...	...	123	...	11	...	...	...	40
...	205 (C)	57	...	98	Maddur—3	...	...	41
...	45 (C)	640	...	321	Maddur—8	...	...	42
304	351 (TK)(W)	1,368	20	353	Maddur—10	...	...	43
...	160 (C)(TK)	544	115	110	Maddur—11	...	...	44
...	79	234	36	92	Maddur—11	...	...	45
...	329 (C)	454	...	169	Maddur—5	...	...	46
...	85 (C)	290	30	168	Maddur—18	...	...	47
...	48 (TK)	1,454	150	251	Maddur—8	...	...	48
...	231 (O)	609	...	100	Maddur—18	Monday	...	49
...	115 (TK)	940	195	105	Maddur—15	...	...	50
...	419 (C)	157	...	158	Maddur—6	...	...	51
...	215 (O)	288	...	228	Maddur—10	...	...	52
...	...	280	25	8	Maddur—18	...	...	53
...	37 (C)	816	...	328	Maddur—18	...	...	54
...	18 (O)	557	...	150	Maddur—20	...	...	55
...	48 (C)	278	30	340	Maddur—18	...	3	56
...	63 (C)	524	...	326	Maddur—24	...	...	57
...	75 (C)	915	65	277	Maddur—22	...	...	58
...	30 (TK)	962	100	539	Maddur—20	...	...	59
...	14 (C)	239	50	152	Maddur—19	...	...	60
...	31 (C)	740	50	351	Maddur—26	...	...	61
...	28 (C)	621	45	188	Maddur—22	...	...	62
...	22 (C)	331	...	54	Maddur—7	...	...	63
...	1 (W)	355	20	116	Maddur—11	...	...	64
...	6 (TK)	453	6	286	Maddur—21	...	...	65
...	...	326	10	131	Maddur—11	...	...	66
...	...	341	30	108	Maddur—11	...	...	67
...	32 (TK)	405	28	206	Maddur—8	...	...	68
...	8	518	4	168	Maddur—6	Wednesday	...	69
...	262 (TK)(W)	419	...	301	Maddur—5	...	...	70
...	13 (C)	452	35	157	Maddur—11	...	...	71
...	90 (TK)	221	...	95	Maddur—5	...	...	72
...	74 (TK)	660	70	301	Maddur—8	...	...	73
...	971 (TK)(W)	1,587	453	600	Maddur—12	...	...	74
...	...	...	...	...	...	...	...	(i)
...	...	111	...	2	...	...	...	75

MANDYA DISTRICT

LOCATION CODE 13

Location Code No.	Name of the Village	Total area of the Village (in acres)	Amenities available within the Village						
			Educational	Medical	Power Supply	Drinking water	Communication	Postal and Telegraph	Staple Food
1	2	3	4	5	6	7	8	9	10
76.	Koppa ...	1,634	Pr.S.(2),Mid.S.,Sec.S.	D	E	W,T	PR	PTO,Phone	Ragi, Rice
77.	Bekkalale ...	2,173	Mid.S.,Sec.S.	MCW	E	W	PR	PO	Ragi, Rice
78.	Yedavanalli ...	1,034	Pr.S.	...	...	W	KR	...	Ragi, Rice
79.	Moodya ...	830	Pr.S.	...	E	W	KR	...	Ragi, Rice
80.	Hosagavi ...	2,807	Mid.S.(2)	...	...	W	KR	PO	Ragi, Rice
	(i) *Chikkahosagavi* ...	...	Mid.S.	...	...	W	KR	...	...
81.	Malligere ...	545	Pr.S.	...	...	W,O	KR	...	Ragi, Rice
82.	Kowdle ...	3,591	Mid.S.	D	E	W,O	PR	PO	Ragi, Rice
83.	Bolare ...	806	Pr.S.	...	...	W	KR	...	Ragi, Rice
84.	Thaggahalli ...	1,499	Pr.S.(2),Mid.S.	...	...	W	KR	...	Ragi, Rice
85.	Nambinaikanahalli ...	566	Pr.S.	...	E	W	KR	...	Ragi, Rice
86.	V. Ballekere ...	546	...	...	E	W	PR	...	Ragi, Rice
87.	T. Ballekere ...	644	Pr.S.	...	E	W	KR	...	Ragi, Rice
88.	Hurugalavadi ...	705	Pr.S.	...	E	W	KR	...	Ragi, Rice
89.	Avverahalli ...	510	Pr.S.	...	E	W	PR	...	Ragi, Rice
90.	Somanahalli ...	523	Pr.S.	...	...	W	PR	...	Ragi, Rice
91.	Guloor ...	1,720	Pr.S.,Mid.S.	...	E	W	KR	...	Rice, Ragi
92.	D. Hosahalli ...	438	Pr.S.	...	...	W	KR	...	Ragi, Rice
93.	Kirangur ...	1,171	Pr.S.	...	...	W,R	KR	...	Ragi, Rice
94.	Chikkonahalli ...	716	Pr.S.	...	E	W	PR	...	Rice, Ragi
95.	Halehalli ...	1,074	Pr.S.	...	...	W	PR	...	Ragi, Rice
96.	Bidarkote ...	1,315	Pr.S.,Mid.S.	...	E	W	PR	PO	Ragi, Rice
97.	Ankushapura ...	162	Pr.S.	...	...	W	PR	...	Ragi, Rice
98.	Tharikere ...	919	Pr.S.(2)	...	...	W	PR	...	Ragi, Rice
99.	Haralakere ...	869	Pr.S.	...	E	W	KR	...	Ragi, Rice, Jowar
100.	Maramgere ...	742	Pr.S.	...	...	W	PR	...	Ragi, Rice
101.	Hosakere ...	1,938	Pr.S.,Mid.S.,	...	E	W	PR	PO	Ragi, Rice, Jowar
	(i) *Anedoddi* ...	...	Pr.S.	...	E	W	KR	...	...
102.	Marasinganahalli ...	852	Pr.S.	...	E	W	KR	...	Ragi, Rice
103.	Mudigere ...	587	Pr.S.	...	...	W	KR	...	Ragi, Rice
104.	Kothanahalli ...	822	Pr.S.	...	E	W	PR	...	Ragi, Rice
105.	Besagarahalli ...	1,475	Pr.S.(4),Mid.S., Sec.S.	D	E	W,T	PR	PTO,Phone	Ragi, Rice, Jowar
	(i) *Maralaminidoddi* ...	...	Pr.S.	...	E	W	KR	...	...
	(ii) *Chunchegowdanadoddi*	...	...	...	E	W	PR	...	...
	(iii) *Keremegaladoddi* ...	...	Pr.S.	...	E	W	PR	...	...
	(iv) *Pannedoddi* ...	...	Pr.S.	...	E	W	KR	...	...
106.	Belathur ...	1,105	Mid.S.	...	E	W	KR	PO	Ragi, Rice
107.	Chottanahalli ...	636	Pr.S.	...	...	W	PR	...	Ragi, Rice
108.	Konsale ...	2,019	Mid.S.	...	E	W	PR	...	Ragi, Rice
109.	Haralahalli ...	619	...	...	...	W	PR	...	Ragi, Rice
110.	Hunaganapura ...	219	...	Uninhabited	...	...	...	...	...
111.	Shankarapura ...	269	Pr.S.	...	E	W	PR	...	Ragi, Rice
112.	Kodihalli ...	802	Pr.S.	...	E	W	KR	...	Ragi, Rice
113.	Maraliga ...	2,577	Pr.S., Mid.S.	...	...	W	PR	...	Ragi, Rice
114.	Mullahalli ...	267	Pr.S.	...	...	W	PR	...	Ragi, Rice
115.	Nilavagilu ...	1,020	Pr.S.	...	...	W	KR	PO	Ragi, Rice
116.	Keelagatta ...	1,086	Mid.S.	...	...	W	KR	PO	Ragi, Rice
117.	Rampura ...	320	Pr.S.	...	...	W	KR	...	Ragi, Rice
118.	Kuntanahalli ...	368	Pr.S.	...	E	W	PR	...	Ragi, Rice

DIRECTORY

LAND USE

MADDUR TALUK
LOCATION CODE 2

Land use (*i.e.*, area under different types of land use in acres rounded to the nearest unit)					Nearest Town and Distance in Kms.	Day or days of the market/ *hat*, if any, held in the Village	Remarks including any place of religious, historical or archaeological interest	Location Code No.
Forest	Irrigated	Unirrigated	Cultivable waste	Area not available for cultivation				
11	12	13	14	15	16	17	18	1
...	702 (TK)	322	101	509	Maddur—22	Sunday	...	76
...	574 (C)	906	402	291	Maddur—32	...	...	77
...	343 (C)	256	292	143	Nagamangala—30	...	...	78
...	255 (TK)(C)	295	160	120	Maddur—30	...	...	79
...	864 (TK)(C)	1,645	160	138	Maddur—29	...	...	80
...	...	...	...	...	...	...	...	(i)
...	231 (O)(TK)	127	49	138	Maddur—30	...	...	81
...	1,294 (C)(O)	1,409	375	513	Nagamangala—27	...	...	82
...	344 (C)(O)	438	...	24	Nagamangala—27	...	...	83
...	339 (C)	721	169	270	Maddur—22	...	...	84
...	143 (C)	281	...	142	Maddur—24	...	...	85
...	309 (C)	110	83	44	Maddur—19	...	...	86
...	192 (C)	314	90	48	Maddur—25	...	...	87
...	127 (C)(TK)	277	126	175	Maddur—18	...	...	88
...	184 (C)	209	61	56	Maddur—25	...	...	89
...	142 (C)(TK)	197	109	75	Maddur—27	...	...	90
...	484	365	535	336	Maddur—27	...	...	91
...	154 (C)	177	63	44	Maddur—17	...	...	92
...	256 (C)	577	167	171	Maddur—29	...	...	93
...	120 (C)	480	55	61	Maddur—19	...	...	94
...	346 (C)	481	127	120	Maddur—26	...	...	95
...	637 (TK)(O)	196	...	482	Maddur—19	...	...	96
...	64 (TK)(O)	63	3	32	Maddur—13	...	...	97
...	392	311	129	87	Maddur—28	...	...	98
...	450 (TK)(O)	238	80	101	Maddur—28	...	...	99
...	228 (TK)	317	104	93	Maddur—27	...	...	100
...	888 (C)	744	257	49	Maddur—10	...	...	101
...	...	...	...	...	...	...	...	(i)
...	290 (C)	276	142	144	Maddur—11	...	...	102
...	282 (C)	219	12	74	Maddur—13	...	...	103
...	358 (C)	258	117	89	Maddur—6	...	...	104
...	633	452	243	147	Maddur—10	...	...	105
...	...	...	...	...	...	...	...	(i)
...	...	...	...	...	...	...	...	(ii)
...	...	...	...	...	...	...	...	(iii)
...	...	...	...	...	...	...	...	(iv)
...	534 (C)	326	120	125	Maddur—9	...	...	106
...	99 (C)	178	285	74	Maddur—14	...	...	107
...	672 (TK)(C)	401	704	242	Maddur—16	...	...	108
...	383 (C)	89	86	61	Maddur—11	...	...	109
...	105	21	...	93	...	...	...	110
...	132 (C)	50	17	70	Maddur—6	...	...	111
...	284	359	75	84	Maddur—16	...	...	112
...	965 (C)	630	688	294	Maddur—13	...	...	113
...	82 (C)	148	15	22	Maddur—11	...	...	114
...	487 (C)	290	18	225	Maddur—13	...	...	115
...	153 (C)	546	202	185	Maddur—19	...	...	116
...	95 (C)	210	...	15	Maddur—10	...	...	117
...	167 (C)	141	...	60	Maddur—15	...	...	118

MANDYA DISTRICT

LOCATION CODE 13

Location Code No.	Name of the Village	Total area of the Village (in acres)	Amenities available within the Village						
			Educational	Medical	Power Supply	Drinking water	Communication	Postal and Telegraph	Staple Food
1	2	3	4	5	6	7	8	9	10
119.	Abalavadi ...	1,037	Pr.S.	...	E	W	PR	...	Ragi, Rice
120.	Chikkarasinakere ...	1,556	Pr.S.,Mid.S.	...	E	T,W	PR	PO	Ragi, Rice
	(i) *Gurudevarahalli* ...	...	Pr.S.	...	E	W	PR	...	...
121.	Karakahalli ...	549	Pr.S.	...	...	W	PR	...	Ragi, Rice
122.	Gudigere ...	359	Pr.S.	...	...	W	PR	...	Ragi, Rice
123.	Mellahalli ...	482	Pr.S.(2),Sec.S.	HC,FC	E	W	PR	PO	Ragi, Rice
	(i) *Kalamuddanadoddi* ...	...	Pr.S.,Sec.S.	HC,FC	E	W	PR	PO	...
124.	Annur ...	1,321	Pr.S., Mid.S.	...	E	W	KR	...	Ragi, Rice
125.	Yeladahalli ...	816	Pr.S.	...	...	W	KR	...	Ragi, Rice
126.	Haralahalli ...	476	Pr.S.	...	...	W	PR	...	Ragi, Rice
127.	Arechakanahalli ...	567	Pr.S.	...	...	W	KR	...	Ragi, Rice
128.	Doddarasinakere ...	1,500	Pr.S.,Mid.S.,Sec.S.	HC,FC	E	T,W	PR	PO	Ragi, Rice
129.	Kyathagatta ...	1,319	Pr.S., Mid.S.	...	...	W	KR	...	Ragi, Rice
130.	Chatradahosahalli ...	668	Pr.S.(2)	...	E	W	PR	...	Ragi, Rice
131.	Madarahalli ...	1,065	Pr.S.	...	E	W	PR	PO	Ragi, Rice
132.	Ambarahalli ...	698	Pr.S.(3)	...	E	W,TK	KR	...	Ragi, Rice
133.	Singatagere ...	794	...	...	E	W	PR	...	Ragi, Rice
134.	Kadalavagilu ...	1,099	Pr.S.,Mid.S.(3)	...	E	W	KR	...	Ragi, Rice
	(i) *Laxmegowdanadoddi*	...	Pr.S.	...	E	W	KR	...	...
135.	Bidarahalli ...	499	Pr.S.	...	...	W	KR	...	Ragi, Rice
136.	Hosahalli ...	639	Pr.S.	...	...	W	KR	...	Ragi, Rice
137.	Settihalli ...	1,068	Pr.S.	...	...	W	PR	...	Ragi, Rice
138.	Kadukothanahalli ...	1,722	Pr.S.,Mid.S.(2)	...	E	W	KR	PO	Ragi, Rice
139.	Gopanahalli ...	549	Pr.S.	...	...	W	KR	...	Ragi, Rice
140.	Sabbanahalli ...	892	Pr.S.,Mid.S.	...	E	W	KR	...	Ragi, Rice, Jowar
141.	Yedaganahalli ...	1,032	Pr.S.	...	E	W	KR	PO	Ragi, Rice
142.	Kothipura ...	150	...	...	...	W	KR	...	Ragi
143.	Bannahalli ...	856	Pr.S.	...	...	W	KR	...	Ragi, Rice
144.	Hannahallidoddi ...	181	...	...	...	W	KR	...	Ragi
145.	Manigere ...	1,328	Pr.S.(2)	...	...	W	PR	...	Ragi, Rice
146.	Karadakere ...	1,179	Pr.S.	...	...	W	PR	...	Ragi, Rice
147.	Bujavalli ...	857	Pr.S.(2)	...	...	W	KR	...	Ragi, Rice
148.	Boppasamudra ...	1,259	Pr.S.	...	...	W	PR	...	Ragi, Rice
149.	Koolagere ...	2,095	Pr.S.,Mid.S.,	...	...	W	KR	PO	Ragi, Rice
	(i) *Arathippur* ...	...	Pr.S.	...	...	W	KR	...	...
150.	Mangenahalli ...	953	Pr.S.(2),Mid.S.(2)	...	E	W	PR	PO	Ragi, Rice
151.	Thorechakanahalli ...	403	Pr.S.	...	...	W	PR	...	Ragi, Rice
152.	Aruvanahalli ...	1,626	Pr.S.	...	...	W	KR	...	Ragi, Rice
153.	Honnalagere ...	1,094	Pr.S.(2),Mid.S.	...	E	W	KR	...	Ragi, Rice
154.	Thorebommanahalli ...	824	Pr.S.(2),Mid.S.	...	...	W	PR	...	Ragi, Rice
155.	Honnaikanahalli ...	1,010	Pr.S.(2)	...	...	W	KR	PO	Ragi, Rice
156.	Mudenahalli ...	660	Pr.S.	...	...	W	PR	...	Ragi, Rice
157.	Hagalahalli ...	1,579	Pr.S.	...	E	W	PR	PO	Ragi, Rice
	(i) *Hosahalli* ...	...	...	...	...	W	KR	...	...
158.	Albujanahalli ...	809	Pr.S.	...	E	W	KR	...	Ragi, Rice
159.	Menasigere ...	1,250	Pr.S.	...	E	W	PR	...	Ragi, Rice
160.	Devarahalli ...	1,526	Pr.S.(2)	...	E	W	PR	PO	Ragi, Rice
	(i) *Kurrikempanadoddi* ...	...	...	...	E	W	PR	...	...
161.	Muttanahalli ...	1,136	Pr.S.	...	E	W	PR	...	Ragi, Rice

DIRECTORY

LAND USE

MADDUR TALUK
LOCATION CODE 2

Land use (*i.e.*, area under different types of land use in acres rounded to the nearest unit)					Nearest Town and Distance in Kms.	Day or days of the market/ *hat*, if any held in the Village	Remarks including any place of religious, historical or archaeological interest	Location Code No.
Forest	Irrigated	Unirrigated	Cultivable waste	Area not available for cultivation				
11	12	13	14	15	16	17	18	1
...	350 (C)	220	150	317	Maddur—26	...	...	119
...	901 (C)	241	143	271	Maddur—8	Saturday	...	120
...	...	...	...	...	...	...	...	(i)
...	270 (C)	61	74	144	Maddur—14	...	...	121
...	226 (C)	107	10	16	Maddur—13	...	...	122
...	89 (C)	280	40	73	Maddur—12	...	...	123
...	...	...	...	...	...	...	...	(i)
...	670 (C)	266	113	272	Maddur—11	...	...	124
...	338 (C)	291	43	144	Malavalli—16	...	...	125
...	170 (C)	167	20	119	Maddur—13	...	...	126
...	344 (C)	142	15	66	Maddur—16	...	...	127
...	912 (C)	327	...	261	Maddur—10	...	...	128
...	724 (C)	224	29	342	Maddur—11	...	...	129
...	412 (C)	110	...	146	Maddur—6	...	...	130
...	235 (C)(W)	259	97	474	Mandya—13	...	...	131
...	129 (C)(W)	189	36	344	Mandya—16	...	...	132
...	378 (C)(W)	186	182	48	Mandya—12	...	...	133
...	516 (C)(W)	250	162	171	Mandya—10	...	...	134
...	...	...	...	...	...	...	...	(i)
...	258 (C)	171	57	13	Malavalli—14	...	...	135
...	272 (C)	184	21	162	Malavalli—13	...	...	136
...	615 (C)	213	92	148	Mandya—14	...	...	137
...	791 (C)(W)	513	121	297	Malavalli—11	...	...	138
...	412	116	...	21	Mandya—14	...	...	139
...	543 (W)(TK)(C)	150	50	149	Mandya—21	...	...	140
...	767 (C)	227	...	38	Mandya—12	...	...	141
...	25	102	...	23	Maddur—16	...	...	142
...	23 (W)	664	24	145	Maddur—13	...	...	143
...	38 (W)	122	...	31	Maddur—19	...	...	144
...	526 (C)	321	342	139	Malavalli—10	...	...	145
...	619 (C)	439	...	121	Mandya—14	...	...	146
...	256 (C)	513	...	88	Malavalli—10	...	...	147
...	723 (C)	271	145	120	Malavalli—11	...	...	148
...	213 (TK)(W)	1,194	239	449	Maddur—16	...	...	149
...	...	...	...	...	...	...	...	(i)
...	572 (C)	196	...	185	Malavalli—13	...	...	150
...	191 (C)	125	14	73	Maddur—10	...	...	151
...	101 (TK)	1,339	166	20	Maddur—16	...	...	152
...	541 (W)(TK)	152	156	245	Malavalli—13	...	...	153
...	520 (C)	248	...	56	Malavalli—13	...	...	154
...	512 (C)	366	...	132	Malavalli—13	...	...	155
...	500 (C)	93	...	67	Malavalli—14	...	...	156
...	948 (C)	424	...	207	Malavalli—16	...	...	157
...	...	...	...	...	...	...	...	(i)
...	551 (C)	41	...	217	Maddur—13	...	...	158
...	556 (C)	244	327	123	Malavalli—11	...	...	159
...	663 (C)	307	100	456	Maddur—12	...	...	160
...	...	...	...	...	...	...	...	(i)
...	583 (C)	367	...	186	Maddur—11	...	...	161

APPENDIX—I (ii)

ALPHABETICAL LIST OF VILLAGES

MANDYA DISTRICT
LOCATION CODE No. 13

MADDUR TALUK
LOCATION CODE No. 2

Sl. No.	Name of Village	Location Code No.
1.	Abalavadi	119
2.	Agralinganahalli	8
3.	Ajjahalli	29
4.	Alamsettihalli	64
5.	Albujanahalli	158
6.	Aloor	27
7.	Ambarahalli	132
8.	Ankanathapura	57
9.	Ankushapura	97
10.	Annur	124
11.	Arechakanahalli	127
12.	Aruvanahalli	152
13.	Athagur	43
14.	Avverahalli	89
15.	Bannahalli	143
16.	Bekkalale	77
17.	Belathur	106
18.	Bellur	21
19.	Besagarahalli	105
20.	Bheemanakere	13
21.	Bidarahalli	135
22.	Bidarakote	96
23.	Bolare	83
24.	Boppasamudra	148
25.	Borapura	34
26.	Buduguppe	16
27.	Bujavalli	147
28.	Byadarahalli	42
29.	Byaladakere	62
30.	Chamanahalli	9
31.	Chandahalli	19
32.	Channasandra	10
33.	Chatradahosahalli	130
34.	Chikkankanahalli	56
35.	Chikkarasinakere	120
36.	Chikkonahalli	94
37.	Chottanahalli	107
38.	Chunchagahalli	17
39.	Dadaga	15
40	Danaikanadoddi	75
41.	Deshahalli	7
42.	Devarahalli	160
43.	D. Hosahalli	92
44.	Doddankanahalli	54
45.	Doddarasinakere	128
46.	Dundanahalli	50
47.	Gejjalagere	35
48.	Gopanahalli	139
49.	Goravanahalli	11
50.	Gudigere	122
51.	Guloor	91
52.	Hagalahalli	12
53.	Hagalahalli	157
54.	Halehalli	95
55.	Hallikere	38
56.	Hannahallidoddi	144
57.	Hanumanthapura	63
58.	Harakanahalli	65
59.	Haralahalli	109
60.	Haralahalli	126
61.	Haralakere	99
62.	Hebberalu	58
63.	Hemmanahalli	46
64.	Honnaikanahalli	155
65.	Honnalagere	14
66.	Honnalagere	153
67.	Hoothagere	59
68.	Hosagavi	80
69.	Hosahalli	33
70.	Hosahalli	67
71.	Hosahalli	136
72.	Hosakere	101
73.	Huligerepura	25
74.	Hulikere	22
75.	Huluganahalli	26
76.	Hunaganapura	110
77.	Hurugalavadi	88
78.	Kabbare	20
79.	Kadalavagilu	134
80.	Kadalipura	4

APPENDIX— I (ii)

ALPHABETICAL LIST OF VILLAGES (*concld.*)

MANDYA DISTRICT
LOCATION CODE NO. 13

MADDUR TALUK
LOCATION CODE NO. 2

Sl. No.	Name of Village	Location Code No.
81.	Kadalur	48
82.	Kadukothanahalli	138
83.	Karadakere	146
84.	Karakahalli	121
85.	Keelagatta	116
86.	Kestur	74
87.	Kirangur	93
88.	Kodihalli	2
89.	Kodihalli	112
90.	Konsale	108
91.	Koolagere	149
92.	Koppa	76
93.	Kothanahalli	104
94.	Kothipura	142
95.	Kowdle	82
96.	Kudaragundi	23
97.	Kundanakuppe	55
98.	Kuntanahalli	118
99.	Kyathaghatta	129
100.	Lakkasandra	37
101.	Lingasandra	60
102.	Machahalli	44
103.	Madanaikanahalli	73
104.	Madapuradadoddi	71
105.	Madarahalli	131
106.	Maddur (Rural)	1
107.	Madenahalli	150
108.	Malagaranahalli	31
109.	Malanaikanahalli	49
110.	Mallanakuppe	47
111.	Malligere	81
112.	Manigere	145
113.	Maradyavanahalli	66
114.	Maraliga	113
115.	Maramgere	100
116.	Marasinganahalli	102
117.	Mellahalli	123
118.	Menasigere	159
119.	Mobbalagere	3
120.	Moodya	79
121.	Mudenahalli	156
122.	Mudigere	103
123.	Mullahalli	114
124.	Muttanahalli	161
125.	Naganahalli	53
126.	Nagarakere	24
127.	Nambinaikanahalli	85
128.	Narayanaiyengardoddi	39
129.	Navile	61
130.	Neelakantanahalli	18
131.	Nidagatta	69
132.	Nilavagilu	115
133.	Rampura	117
134.	Rudrakshipura	72
135.	Sabbanahalli	140
136.	Sadolalu	36
137.	Settihalli	137
138.	Shankarapura	111
139.	Singatagere	133
140.	Sollepura	28
141.	Somanahalli	6
142.	Somanahalli	90
143.	Somapura	30
144.	T. Ballekere	87
145.	Thaggahalli	84
146.	Tharikere	98
147.	Thippur	68
148.	Thorebommanahalli	154
149.	Thorechakanahalli	151
150.	Thoresettihalli	52
151.	Tubinakere	45
152.	Tylur	70
153.	Uppinakere	41
154.	V. Ballekere	86
155.	Venkatanarayanadoddi	40
156.	Volagarahalli	32
157.	Vydyanathapura	5
158.	Yedaganahalli	141
159.	Yedavanahalli	78
160.	Yeladahalli	125
161.	Yeraganahalli	51

MALAVALLI TALUK

MANDYA DISTRICT

LOCATION CODE 13

Location Code No.	Name of the Village	Total area of the Village (in acres)	Amenities available within the Village						
			Educational	Medical	Power Supply	Drinking water	Communication	Postal and Telegraph	Staple Food
1	2	3	4	5	6	7	8	9	10
1.	Malavalli (Rural) ...	3,000*	Pr.S.(3)	...	E	Tk,W,T	PR	...	Rice, Ragi
	(i) *Thammadahalli* ...	...	Pr.S.	...	...	W	KR	...	...
	(ii) *Anchedoddi* ...	...	Pr.S.	...	E	W	PR	...	...
2.	Nelamakanahalli ...	1,704	Pr.S.	...	E	W	PR	...	Ragi, Rice
3.	Gulaghatta ...	891	Pr.S.	...	...	W	PR	...	Ragi, Rice
4.	Appugowdanahalli ...	1,627	Pr.S.(2)	...	...	W	KR	...	Rice
	(i) *Nellur* ...	...	...	...	...	W	KR	...	...
5.	Kaluveeranahalli ...	472	Pr.S.	...	...	W	KR	...	Rice
6.	Amrutheswaranahalli ...	1,025	Pr.S.	...	...	W	KR	...	Rice, Ragi
7.	Kandagala ...	992	Pr.S.	...	...	W	KR	...	Rice, Ragi
8.	Ankanahalli ...	1,101	Pr.S.	...	E	W	PR	...	Rice
9.	Gowdagere ...	1,243	Pr.S.	...	...	W	PR	...	Rice, Ragi
10.	Aladahalli ...	219	Pr.S.	...	...	W	KR	...	Ragi
11.	Gajanur ...	1,727	Pr.S.	...	...	W	KR	...	Rice, Ragi
12.	Nidaghatta ...	1,315	Pr.S.(2)	...	E	W	PR	...	Rice, Ragi
13.	Voddarahalli ...	1,486	Pr.S.	...	...	W,C	KR	...	Rice, Ragi
14.	Marehalli ...	2,399	...	...	...	W	PR	...	Rice
15.	Ravani ...	1,646	Pr.S.	...	...	W	PR	...	Ragi
16.	Devalinganapura ...	469	...	...	...	Uninhabited	...	...	...
17.	Alasahalli ...	2,624	Mid.S.(2)	...	E	W	KR	...	Ragi, Rice
18.	Banasamudra ...	1,911	Mid.S.	...	...	W	PR	...	Ragi, Rice
19.	Kaggalapura ...	445	NA	NA	NA	NA	NA	NA	Ragi, Rice
20.	Konnapura ...	761	...	...	...	Uninhabited	...	...	...
21.	Danagur ...	5,800	Pr.S.(2),Mid.S.	...	E	W	PR	PO	Ragi, Rice
22.	Gramadevathepura ...	612	Pr.S.	...	E	W	PR	...	Ragi, Rice
23.	Linganapura ...	696	Pr.S.	...	...	W	KR	...	Ragi, Rice
24.	Thuraganur ...	372	...	...	...	W	KR	...	Ragi, Rice
25.	Kamsagara ...	232	Pr.S.	...	...	W	KR	...	Ragi, Milo
26.	Megalapura ...	591	Pr.S.	...	E	W	PR	...	Ragi, Rice
27.	Attavanahalli ...	413	Pr.S.	...	E	W	PR	...	Ragi, Rice
28.	Nadakalapura ...	485	Pr.S.	...	E	W	PR	...	Ragi, Rice
	(i) *Nanjegowdaradoddi* ...	...	...	...	...	W	KR	...	...
29.	Hadli ...	601	Pr.S.,Mid.S.	...	E	W	PR	PO	Ragi, Rice
30.	Sahalli ...	662	Pr.S.	...	E	W	KR	...	Ragi, Rice
31.	Kembuthagere ...	1,017	Pr.S.	...	...	W	KR	...	Rice, Ragi
	(i) *Annahalli* ...	...	...	...	...	W	KR	...	...
32.	Kunanapura ...	181	...	...	E	W	PR	...	Ragi, Rice
33.	Kodipura ...	193	Pr.S.	...	E	W	KR	...	Ragi, Rice
34.	Basavanapura ...	590	Pr.S.	...	...	W	PR	...	Ragi, Rice
35.	Agasanapura ...	1,049	Mid.S.	HU	E	W	PR	PO	Ragi, Rice

* Includes Municipal areas also.

NA—Information not available.

DIRECTORY

LAND USE

MALAVALLI TALUK
LOCATION CODE 3

Land use (*i.e.*, area under different types of land use in acres rounded to the nearest unit)					Nearest Town and Distance in Kms.	Day or days of the market/ *hat*, if any, held in the Village	Remarks including any place of religious, historical or archaeological interest	Location Code No.
Forest	Irrigated	Unirrigated	Cultivable waste	Area not available for cultivation				
11	12	13	14	15	16	17	18	1
...	880 (C) (TK) (W)	1,354	20	748	Malavalli—0	...	...	1
...	...	...	...	...	...	...	...	(i)
...	...	...	...	...	...	...	...	(ii)
...	566 (C)	505	357	276	Malavalli—5	...	...	2
...	289 (TK) (W) (C)	228	282	92	Malavalli—3	...	...	3
...	372 (C) (TK)	753	372	130	Malavalli—6	...	...	4
...	...	...	...	...	...	...	...	(i)
...	243 (C) (TK) (W)	119	76	34	Malavalli—6	...	...	5
...	557 (C) (TK) (W)	223	158	87	Malavalli—6	...	...	6
...	356 (C) (W)	293	269	74	Malavalli—5	...	...	7
...	730 (C) (TK) (W)	170	87	114	Malavalli—2	...	...	8
...	537 (C) (TK)	295	245	166	Malavalli—5	...	...	9
...	3 (W)	177	17	22	Malavalli—6	...	...	10
...	484 (C) (TK)	727	341	175	Malavalli—5	...	...	11
14	538 (C) (TK)	465	178	120	Malavalli—2	...	...	12
...	442 (TK) (C)	640	243	161	Malavalli—6	...	...	13
...	1,285 C (TK) (W)	722	40	352	Malavalli—2	...	1	14
...	81 (TK) (W) (O)	1,011	109	445	Malavalli—8	...	...	15
...	183 (C) (TK)	246	...	40	...		...	16
...	461 (C)(TK)(W)	461	1,547	155	Malavalli—12	...	...	17
...	648 (C)(TK)(W)	471	530	262	Malavalli—14	...	...	18
...	12 (R)	50	314	69	Malavalli—14	...	...	19
...	196 (C)(TK)(W)	17	498	50	...	...	...	20
2,801	504 (TK) (C)	770	1,207	518	Malavalli—14	...	...	21
...	199 (C)(W)(TK)	298	38	77	Malavalli—11	...	...	22
...	114 (TK) (W)	479	42	61	Malavalli—11	...	...	23
...	9 (W)	278	57	28	Malavalli—8	...	...	24
...	21 (W)	174	7	30	Malavalli—10	...	...	25
...	247	228	...	116	Malavalli—9	...	...	26
...	199 (C) (TK) (W)	29	35	150	Malavalli—7	...	...	27
...	125 (C) (W)	299	...	61	Malavalli—10	...	...	28
...	...	...	...	...	...	...	...	(i)
...	267 (C)(TK)(W)	133	6	195	Malavalli—10	...	...	29
...	372 (C)(TK)	212	...	78	Malavalli—8	...	...	30
...	532 (W)(TK)	342	10	133	Malavalli—8	...	...	31
						...	...	(i)
...	55 (C)(TK)	97	...	29	Malavalli—11	...	...	32
...	45 (C)(W)(TK)	128	2	18	Malavalli—11	...	...	33
...	125 (C)(TK)(W)	392	11	62	Malavalli—10	...	...	34
...	572 (C)(TK)(W)	267	54	156	Malavalli—13	...	...	35

MANDYA DISTRICT
LOCATION CODE 13

Location Code No.	Name of the Village	Total area of the Village (in acres)	Amenities available within the Village						Staple Food
			Educational	Medical	Power Supply	Drinking water	Communication	Postal and Telegraph	
1	2	3	4	5	6	7	8	9	10
36.	Jogipura ...	340	Pr.S.	...	E	W	PR	...	Ragi, Rice
37.	Banagahalli ...	398	Pr.S.	...	E	W	KR	...	Ragi, Rice
38.	Chandupura ...	194	Pr.S.	...	...	W	PR	...	Ragi, Rice
39.	M. Shivapura ...	96	NA	NA	NA	NA	NA	NA	Ragi, Rice
40.	Huskur ...	1,482	Pr.S.(3), Mid.S.	...	E	W	PR	PO	Ragi, Rice
	(i) *Appajaiahanadoddi*	...	Pr.S.	...	E	W	KR	...	...
41.	Hosapura ...	479	Pr.S.	...	...	W	PR	...	*Rice, Ragi*
42.	Kaladevanahalli ...	352	...	...	...	Uninhabited	...	...	...
43.	Asalishivapura ...	174	...	...	...	Uninhabited	...	...	...
44.	Belathur ...	774	Pr.S.	...	...	W	KR	...	Ragi, Rice
45.	Yathambadi ...	724	Pr.S.	...	E	W	KR	...	Ragi, Rice
46.	Antharavalli ...	1,748	Pr.S.	...	...	W	PR	...	Ragi, Rice
47.	Dadamahalli ...	662	Pr.S.	...	...	W	PR	...	Ragi, Rice
48.	Kiragasur ...	447	...	...	...	Uninhabited	...	...	...
49.	Hullegala ...	1,220	Pr.S.	...	...	W	KR	...	Ragi, Rice
50.	Channapura ...	221	Pr.S.	...	...	W	KR	...	Ragi, Rice
51.	Hullahalli ...	788	Mid.S.	...	E	W	KR	...	Ragi, Rice
52.	Halagur ...	1,292	Pr.S., Mid.S.(2),Sec. S.	HC	E	W, T	PR	PTO, Phone	Ragi, Rice, Jowar
	(i) *Kannapura* ...	...	Pr.S.	...	...	W	PR	...	...
53.	*Maragowdanahalli* ...	1,335	Pr.S.	...	...	W	KR	...	*Ragi, Rice*
54.	Vaderabasapura ...	709	Pr.S.	...	...	W	KR	...	Ragi, Rice, Jowar
55.	Kodihalli ...	349	Pr.S.	...	...	W	KR	PO	Rice, Ragi, Jowar
56.	Ankanahalli ...	460	Pr.S.	...	...	W	KR	...	Ragi, Rice, Jowar
57.	Savandipura ...	204	Pr.S.	...	...	W	KR	...	Ragi, Rice
58.	Shagyasaragur ...	1,626	Pr.S.	...	E	W	KR	...	Ragi, Rice, Jowar
59.	Nittur ...	1,743	Pr.S.(2)	...	...	W	KR	...	Ragi, Rice, Jowar
60.	N. Halasahalli ...	553	Mid.S.	...	...	W	PR	PO	Ragi, Rice, Jowar
61.	Kuntur ...	610	Pr.S.	...	...	W	PR	...	Rice, Ragi, Jowar
62.	Lingapatna ...	1,593	Pr.S.(2), Mid.S.	...	...	W	PR	PO	Ragi, Rice, Jowar
	(i) *Beramanahalli* ...	...	Pr.S.	...	...	W	KR	...	...
63.	Karadahalli ...	220	...	...	...	W	PR	...	Ragi, Rice, Jowar
64.	Handanahalli ...	401	Pr.S.	...	...	W	PR	...	Ragi, Rice, Jowar
65.	Jooganahalli ...	1,151	Pr.S.	...	...	W	PR	...	Ragi, Rice, Jowar
66.	Balehonniga ...	1,411	Pr.S.	...	...	W	KR	...	Rice, Ragi, Jowar
67.	Veerajithimmanadoddi ...	115	...	...	...	Uninhabited	...	...	...
68.	Dalavahikodihalli ...	587	Pr.S.,Mid.S.	...	E	W	PR	PO	Rice, Ragi, Jowar
69.	Deveerahalli ...	798	Pr.S.	...	...	W	KR	...	Rice, Ragi
70.	Kempaiyanadoddi ...	610	Pr.S.	...	...	W	KR	...	Ragi, Rice
71.	Hosapetbasavapura ...	427	Pr.S.	...	...	W	PR	...	Ragi, Rice
72.	Gundapura ...	1,032	Pr.S.	...	...	W	PR	...	Ragi, Rice
73.	Nandipura ...	713	Pr.S.	...	...	W	PR	...	Ragi, Rice
74.	Muttalakatte ...	128	...	...	...	Uninhabited	...	...	...
75.	Basavanahalli ...	174	Pr.S.	...	...	W	KR	...	Ragi

NA—Information not available.

DIRECTORY

LAND USE

MALAVALLI TALUK
LOCATION CODE 3

Land use (*i.e.*, area under different types of land use in acres rounded to the nearest unit)					Nearest Town and Distance in Kms.	Day or days of the market/ *hat*, if any, held in the Village	Remarks including any place of religious, historical or archaeological interest	Location Code No.
Forest	Irrigated	Unirrigated	Cultivable waste	Area not available for cultivation				
11	12	13	14	15	16	17	18	1
...	120 (C)(W)	148	31	41	Malavalli—13	...	...	36
...	243	121	...	34	Malavalli—17	...	...	37
...	76	41	25	52	Malavalli—19	...	...	38
...	60 (O)	24	...	12	Malavalli—18	...	...	39
...	493 (C)(TK)(W)	613	121	255	Malavalli—16	...	...	40
...	...	...	...	...	...	...	...	(i)
...	212 (C)(TK)(W)	107	91	69	Malavalli—19	...	...	41
...	181	127	...	44	...	...	...	42
...	115 (W)(TK)	11	12	36	...	...	...	43
...	222 (W)(TK)	300	147	105	Malavalli—22	...	...	44
...	129 (W)(TK)	330	169	96	Malavalli—21	...	...	45
...	782 (C)(W)	433	311	222	Malavalli—18	...	...	46
...	163 (C)(TK)	114	320	65	Malavalli—16	...	...	47
...	232 (C)(TK)	32	112	71	...	...	...	48
...	444 (C)(TK)(W)	448	233	95	Malavalli —14	...	...	49
...	127 (C)(W)	71	...	23	Malavalli—11	...	...	50
...	308 (C)(TK)(W)	352	39	89	Malavalli—16	...	...	51
...	187 (TK)(W)	882	...	223	Malavalli—19	...	...	52
...	...	...	...	...	...	...	...	(i)
...	215 (W)(TK)	804	157	159	Malavalli—21	...	...	53
...	1 (W)	582	47	79	Malavalli—19	...	...	54
...	30 (TK) (W)	265	...	54	Malavalli—23	...	...	55
...	9 (W)	283	89	79	Malavalli—23	...	...	56
...	24 (W)	126	...	54	Malavalli—26	...	...	57
...	63 (TK)(W)	1,150	274	139	Malavalli—26	...	...	58
...	308 (TK) (W)	802	122	411	Malavalli—26	...	...	59
...	77 (TK)(W)	406	13	57	Malavalli—26	...	...	60
...	101 (TK) (W)	400	1	108	Channapatna—19	...	...	61
...	210	1,066	...	317	Channapatna—22	...		62
...	...	...	...	...	...	...	...	(i)
...	8 (W)(TK)	140	53	19	Malavalli—22	...	...	63
...	26 (TK) (W)	282	55	38	Malavalli—22	...	...	64
...	...	778	282	91	Malavalli—22	...	...	65
...	48 (W)	781	530	52	Malavalli—24	...	...	66
...	20 (W)	80	...	15	...	...	...	67
...	88 (W)(KT)	443	4	52	Malavalli—24	...	...	68
...	2 (W)	536	201	59	Malavalli—26	...	...	69
...	11	446	105	48	Malavalli—24	...	...	70
...	31 (W)	286	64	46	Malavalli—21	...	...	71
...	58 (W)(TK)	682	153	139	Malavalli—23	...	...	72
...	15 (W)	467	165	66	Malavalli—24	...	...	73
...	...	104	16	8	...	...	...	74
...	...	159	...	15	Malavalli—27	...	...	75

MANDYA DISTRICT

LOCATION CODE 13

Location Code No.	Name of the Village	Total area of the Village (in acres)	Amenities available within the Village						
			Educational	Medical	Power Supply	Drinking water	Communication	Postal and Telegraph	Staple Food
1	2	3	4	5	6	7	8	9	10
76.	Basavanabetta ...	23,950	...	...	...	Uninhabited	...	...	...
77.	Majjigemallanahatti ...	11	...	...	...	Uninhabited	...	...	...
78.	Muthathi ...	20	...	...	...	W	KR	...	Ragi
79.	Talavadi ...	94	...	...	...	Uninhabited	...	...	...
80.	*Basavegowdanadoddi* ...	54	...	...	...	W	KR	...	Ragi
81.	Dalanakatte ...	43	...	...	...	W	KR	...	Ragi
82.	Ganalu ...	2,918	Pr.S.(2)	...	...	W	KR	...	Ragi
83.	Bedarahalli ...	1,216	Mid.S.	...	E	W	PR	PO	Ragi, Rice
84.	Solaba ...	26	NA	NA	NA	NA	NA	NA	Ragi, Rice
85.	Madahalli ...	956	...	...	...	W	KR	...	Ragi
86.	Doddayalachagere ...	314	Pr.S.	...	...	W	KR	...	Ragi, Rice
87.	Chikkayalachagere ...	391	...	...	...	W	KR	...	Ragi, Rice
88.	Halagapura ...	232	...	...	...	...	KR	...	Ragi, Rice
89.	Thorekadanahalli ...	977	Pr.S.	...	E	W	PR	PO	Rice, Ragi
90.	Gollarahalli ...	177	Pr.S.	...	...	W	KR	...	Ragi, Rice, Jowar
91.	Nanjapura ...	286	...	...	...	W	KR	...	Ragi, Rice, Jowar
92.	Shivanahalli ...	125	...	...	...	Uninhabited	...	...	...
93.	Chillapura ...	240	...	...	...	W	PR	...	Ragi, Rice, Jowar
94.	Hagadur ...	569	Pr S	...	...	W	PR	...	Ragi, Jowar, Rice
95.	Halaganadoddi ...	92	...	...	...	Uninhabited	...	...	...
96.	Kodipura ...	88	...	...	...	Uninhabited	...	...	...
97.	Belakavadi ...	8,257*	Pr.S.(2)	...	...	W	PR	PTO, Phone	Rice,Ragi
98.	Kiragasur ...	837	Pr.S.	...	...	W	PR	...	Rice, Ragi
99.	Hokkarahalli ...	527	Pr.S.	...	...	W	PR	...	Rice, Ragi
100.	Vasuvalli ...	752	Pr.S	...	...	W	PR	...	Ragi, Rice
101.	Thigadahalli ...	682	Pr.S.	...	...	W	PR	...	Ragi, Rice
102.	Dyavapatna ...	1,432	Pr.S.	...	...	W	PR	PO	Ragi, Jowar
103.	Kanchagahalli ...	1,128	Pr.S.(2)	...	...	W	PR	...	Rice, Ragi
104.	Malagalali ...	840	...	...	...	W	PR	...	Ragi, Jowar
105.	Tenkahalli ...	758	Pr.S.	...	...	W	PR	...	Ragi, Jowar
106.	Dasanadoddi ...	1,801	Pr.S., Mid.S.	...	...	W	PR	PO	Rice, Ragi
107.	Pandithahalli ...	786	Pr.S.	...	...	W	PR	...	Jowar, Ragi
	(i) *Hosadoddi* ...	...	...	...	...	W	PR	...	...
108.	Sriramahalli ...	1,520	Pr.S.	...	...	W	PR	...	Ragi, Jowar
109.	Kundur ...	1,024	Mid.S.	...	...	W	PR	PO	Ragi, Jowar
110.	Bachanahalli ...	1,756	Pr.S.	...	...	W	PR	...	Ragi, Jowar
111.	Manchanapura ...	334	Pr.S.	...	...	W	KR	...	Ragi, Jowar
112.	Manchanahalli ...	1,159	Pr.S.	...	...	W	KR	...	Ragi, Jowar
113.	*Chottanahalli* ...	1,552	Pr.S., Mid.S.	...	...	W	KR	PO	Ragi, Jowar
114.	Chaandhalli ...	1,295	Pr.S.(2)	...	...	W	KR	...	Ragi, Jowar
115.	Dobbahalli ...	2,048	Pr.S.	...	...	W	KR	...	Ragi, Jowar

* Includes Municipal area also.

NA—Information not avilable.

DIRECTORY

LAND USE

MALAVALLI TALU

LOCATION CODE

Land use (*i.e.*, area under different types of land use in acres rounded to the nearest unit)					Nearest Town and Distance in Kms	Day or days of the market/ *hat*, if any, held in the Village	Remarks including any place of religious, historical or archaeological interest	Loc tio Cod No
Forest	Irrigated	Unirrigated	Cultivable waste	Area not available for cultivation				
11	12	13	14	15	16	17	18	1
23,906	...	44	...	...	...	...	...	
...	...	11	...	...	...	...	...	
...	...	14	...	6	Malavalli—40	...	...	
...	...	88	...	6	...	...	...	
...	...	51	...	3	Malavalli—29	...	...	
...	...	40	...	3	Malavalli—29	...	...	
...	2 (W)	1,481	567	868	Malavalli—27	...	...	
...	10	881	248	77	Malavalli—26	...	...	
...	...	20	...	6	Malavalli—29	...	...	
...	8 (W)	609	...	339	Malavalli—26	...	...	
...	16 (W)	257	1	40	Malavalli—24	...	...	
...	4 (W)	327	26	34	Malavalli—22	...	...	
...	3	204	5	20	Malavalli—22	...	...	
...	20 (TK) (W)	655	83	219	Malavalli—14	...	...	
...	12 (W)	145	...	20	Malavalli—20	...	...	
...	15 (W)	247	...	24	Malavalli—18	...	...	
...	5 (W)	111	...	9	...	...	...	
...	21	177	...	42	Malavalli—19	...	...	
...	29	362	133	45	Malavalli—21	...	...	
...	5 (W)	77	...	10	...	...	...	
...	1	82	...	5	...	...	...	
...	813 (C)(TK)(W)	2,638	3,574	1,232	Belakavadi—0	...	...	
...	173 (O)	507	81	76	Belakavadi—3	...	...	
...	22 (TK)(W)	438	16	51	Belakavadi—4	...	...	
...	4 (W)	599	90	59	Belakavadi—3	...	...	
...	17 (W)	473	129	63	Belakavadi—8	...	...	
...	12 (TK)	1,031	295	94	Belakavadi—6	...	...	
...	69 (TK) (W)	819	144	96	Belakavadi—10	...	...	
...	49 (TK) (W)	570	127	94	Belakavadi—10	...	...	
...	64 (TK) (W)	570	76	48	Malavalli—8	...	...	
...	137 (TK)(W)	985	502	177	Malavalli—10	...	...	
...	17 (W)	516	183	70	Malavalli—8	...	...	
...	...	...	...	...	...	...	...	(i)
...	41 (TK) (W)	1,119	248	112	Malavalli—8	...	...	
...	82 (TK) (W)	835	...	107	Malavalli—8	...	...	
...	29 (W)	1,265	337	125	Malavalli—6	...	...	
...	2 (W)	279	28	25	Malavalli—9	...	...	
...	6	816	277	60	Malavalli—11	...	...	
...	134 (TK) (W)	1,183	80	155	Malavalli—8	...	...	
...	96 (TK) (W)	891	44	264	Malavalli—10	...	...	
...	160 (TK) (C)	711	108	105	Malavalli—11	...	...	

MANDYA DISTRICT
LOCATION CODE 13

Location Code No.	Name of the Village	Total area of the Village (in acres)	Amenities available within the Village						Staple Food
			Educational	Medical	Power Supply	Drinking water	Communication	Postal and Telegraph	
1	2	3	4	5	6	7	8	9	10
116.	Netkal ...	3,861	Pr.S.(2), Mid.S.	D	E	T,W	PR	PO, Phone	Rice, Ragi
	(i) *Shimshapura Electric Colony* ...	...	...	H	E	T	PR	PO, Phone	...
117.	Hebbani ...	2,466	Pr.S.	...	...	W	PR	...	Ragi, Jowar
118.	Mallikyathanahalli ...	131	Pr.S.(2), Mid.S.(2)	D	E	T, W	PR	PTO, Phone	Rice, Ragi
	(i) *Shivasamudra Electric Colony* ...	...	...	H	E	T	PR	PTO, Phone	...
119.	Hosahalli ...	2,270	Pr.S.	...	...	...	PR	PO	Rice, Ragi
120.	Poorigali ...	2,863	Pr.S.(2), Mid.S.(2)	D	E	W, T	PR	PO	Rice, Ragi
121.	Maralahalli ...	247	...	...	...	Uninhabited	...	...	...
122.	Chikkahebbagiluhantha	56	...	...	...	Uninhabited	...	...	...
123.	Chikkahebbagilu ...	799	Mid.S.	...	E	W	PR	...	Ragi, Rice
124.	Hullunballi ...	849	Mid.S.	...	...	W	PR	...	Ragi, Rice
125.	Doddaboohalli ...	1,155	Pr.S.	...	...	W	PR	PO	Ragi, Rice, Jowar
126.	Mallinathapura ...	664	Pr.S.	...	...	W	PR	PO	Ragi, Rice, Jowar
127.	Kyathanahalli ...	944	Pr.S.	...	E	W	PR	...	Ragi, Rice, Jowar
128.	Kadaballi ...	1,484	Pr.S.	...	...	W	KR	...	Ragi, Rice, Jowar
129.	Kaggala ...	766	Pr.S.	...	...	W	KR	...	Ragi, Rice
130.	Udagaboohalli ...	442	...	...	...	W	KR	...	Ragi, Rice
131.	Kanikahalli ...	278	Pr.S.	...	...	W	KR	...	Ragi, Rice
132.	Saraguru ...	1,810	Pr.S.	...	E	W	PR	PO	Ragi, Rice, Jowar
	(i) *Ayyanavarhundi* ...	...	...	...	...	W	KR	...	...
133.	Nanjanayanapura ...	171	Pr.S.	...	...	W	PR	...	Ragi, Rice
134.	B. G. Pura ...	1,119	Mid.S.	...	E	W	PR	PO	Ragi, Rice
135.	Kaggalipura ...	1,202	Pr.S.(2)	...	...	W	KR	...	Ragi, Rice
	(i) *Honaganahalli* ...	...	Pr.S.	...	...	W	KR	...	...
136.	Haladasanahalli ...	973	...	...	...	W	KR	...	Ragi, Jowar
137.	Kodagahalli ...	765	Pr.S.	...	...	W	PR	PO	Ragi, Jowar
138.	Muthanahalli ...	765	Pr.S.	...	E	W	PR	...	Ragi, Jowar
139.	Somanahalli ...	1,239	Pr.S.	...	E	W	PR	...	Ragi, Rice
	(i) *Bitejagali Mole* ...	...	Pr.S.	...	E	W	PR	...	...
140.	Ballagere ...	407	Pr.S.	...	...	W	KR	...	Ragi, Rice
141.	Hanavadi ...	291	Pr.S., Mid.S.	...	...	W	PR	...	Ragi, Rice
142.	Ragibommanahalli ...	1,623	Pr.S., Mid.S., Sec.S.	...	E	W	PR	PO	Ragi, Rice
143.	Yamadurkaval ...	426	...	...	...	Uninhabited	...	...	...
144.	Ganaganur ...	401	...	...	...	W	KR	...	Ragi, Rice
145.	Averahalli ...	1,471	Pr.S.(2)	...	...	W	KR	...	Ragi, Rice
146.	Malligere ...	1,800	Pr.S.(3)	...	...	W,TK	KR	...	Rice, Ragi
	(i) *Uppalagere Koppal* ...	...	Pr.S.	...	...	W	KR	...	...
	(ii) *Nelligere* ...	...	Pr.S.	...	...	TK,W	KR	...	...
147.	Sunakahalli ...	494	Pr.S.	...	...	W	KR	...	Rice, Ragi
148.	Basavanahalli ...	287	...	...	...	Uninhabited	...		
149.	Hanakola ...	893	Pr.S.	...	...	W	KR	...	Ragi, Rice
150.	Kebbepura ...	576	...	...	...	Uninhabited	...	...	...

DIRECTORY

LAND USE

MALAVALLI TALUK
LOCATION CODE 3

Land use (*i.e.*, area under different types of land use in acres rounded to the nearest unit)					Nearest Town and Distance in Kms.	Day or days of the market/ *hat*, if any, held in the Village	Remarks including any place of religious, historical or archaeological interest	Location Code No.
Forest	Irrigated	Unirrigated	Cultivable waste	Area not available for cultivation				
11	12	13	14	15	16	17	18	1
682	81 (TK) (W)	826	1,939	333	Malavalli—12	...	...	116
...	...	...	...	...	...	...	...	(i)
...	7 (W)	1,040	725	694	Malavalli—14	...	...	117
...	23 (W)	52	...	56	Belakavadi—5	...	2	118
...	...	...	...	...	...	...	...	(i)
...	520 (O)	1,486	4	260	Belakavadi—3	...	...	119
...	1,714	548	273	328	Belakavadi—14	...	...	120
...	86 (C)	63	...	98	...	...	...	121
...	54 (C)	...	...	2	...	...	...	122
...	88 (C)	594	20	97	Belakavadi—19	...	...	123
...	138 (C)	347	291	73	Belakavadi—16	...	...	124
...	92 (W) (O)	856	110	97	Belakavadi—16	...	...	125
...	48 (W) (O)	509	51	56	Belakavadi—13	...	...	126
...	56 (TK)(W)	713	54	121	Belakavadi—13	...	...	127
...	77	798	287	131	Belakavadi—11	...	...	128
...	92 (TK) (W)	545	27	102	Belakawavi—13	...	...	129
...	...	358	65	19	Belakavadi—10	...	...	130
...	3	233	16	26	Belakavadi—10	...	...	131
...	57 (TK) (W)	1,284	276	193	Belakavadi—11	...	...	132
...	...	...	...	...	...	...	...	(i)
...	23 (W)	121	...	27	Belakavadi—13	...	...	133
...	95 (TK)(W)	872	51	101	Belakavadi—6	...	...	134
...	67 (TK)(W)	927	78	130	Belakavadi—5	...	...	135
...	...	...	...	...	...	...	...	(i)
...	7 (W)	820	75	71	Belakavadi—8	...	...	136
...	23 (W)	635	43	64	Belakavadi—8	...	...	137
...	3 (W)	623	85	54	Belakavadi—8	...	...	138
...	176 (C)(W)	686	234	143	Belakavadi—11	...	...	139
...	...	...	...	...	...	...	...	(i)
...	181 (C)	99	3	124	Belakavadi—14	...	...	140
...	4	245	8	34	Belakavadi—13	...	...	141
...	819 (O)	371	32	401	Malavalli—4	...	...	142
...	...	...	426	...	...	...	...	143
...	54 (W)	246	29	72	Malavalli—8	...	...	144
...	23 (W)	1,063	289	96	Malavalli—13	...	...	145
...	25 (W)	1,323	219	233	Malavalli—18	...	...	146
...	...	...	...	...	...	...	...	(i)
...	...	...	...	...	...	...	...	(ii)
...	42 (W)	300	110	42	Belakavadi—13	...	...	147
...	4	190	85	8	...	...	...	148
...	41 (TK) (W)	752	...	100	Malavalli—19	...	...	149
...	19 (W)	373	153	31	...	...	...	150

MANDYA DISTRICT
LOCATION CODE 13

Location Code No.	Name of the Village	Total area of the Village (in acres)	Amenities available within the Village						
			Educational	Medical	Power Supply	Drinking water	Communication	Postal and Telegraph	Staple Food
1	2	3	4	5	6	7	8	9	10
151.	Kalkuni ...	1,917	Pr.S.(4), Mid.S.(2)	...	E	TK,W	KR	PO,Phone	Ragi, Rice
	(i) *Chikkamalige Koppal*	...	Pr.S.	...	E	W	KR	...	...
	(ii) *Doddegowdana Koppal*	...	Pr.S.	...	E	W	KR	...	...
152.	Honniganahalli ...	597	Pr.S.	...	E	W	PR	...	Ragi, Rice
153.	Hoovinakoppal ...	555	Pr.S.	...	...	W	PR	...	Ragi, Rice
154.	Desavalli ...	455	Pr.S.	...	E	W	KR	...	Ragi, Rice
155.	Bendaravadi ...	933	Pr.S.	...	E	W	PR	...	Ragi, Rice
156.	Sujjalur ...	2,361	Pr.S.(4), Mid.S.	...	...	W	KR	PO	Ragi, Rice
	(i) *Challapalekoppal* ...	...	Pr.S.	...	...	W	KR	...	...
157.	Hangarapura ...	658	Pr.S.	...	...	W	KR	...	Ragi, Rice
158.	Uppanahalli ...	968	Pr.S.	...	...	W	KR	...	Ragi, Rice
159.	Yamadur ...	701	Pr.S.	...	...	W	...	...	Ragi, Rice
160.	Kiragaval ...	2,362	Pr.S.(5), Mid.S., Sec.S.	H.C	E	TK,W	PR	PTO, Phone	Ragi, Rice
161.	Maganahalli ...	455	Pr.S.	...	...	TK,W	PR	...	Ragi, Rice
162.	Mikkere ...	1,275	Pr.S.(2), Mid.S.	...	E	TK,W	PR	PO	Ragi, Rice
163.	Ravandur ...	671	Pr.S.	...	...	W	PR	...	Ragi, Rice
164(	Veerajipura ...	545	Pr.S.	...	...	W	PR	...	Ragi, Rice
165.	Chikkamulagud ...	1,802	Pr.S., Mid.S.	D	E	TK,W	PR	...	Ragi, Rice
	(i) *Kurubarapura* ...	...	Pr.S.	D	...	W	PR	...	...
166.	Anasale ...	1,018	Pr.S.(2)	...	...	W	PR	...	Ragi, Rice
167.	Bheemanahalli ...	844	Pr.S.(2)	...	E	W	PR	...	Ragi, Rice
168.	Doranahalli ...	730	Pr.S.	...	...	W	PR	...	Ragi, Rice
169.	Nenanur ...	867	Pr.S.	...	...	W	KR	...	Ragi, Rice
170.	Markal ...	2,036	Pr.S.(4)	...	...	W	PR	...	Ragi, Rice
	(i) *Aladahalli* ...	...	Pr.S.	...	...	W	PR	...	...
	(ii) *Kodenakoppal* ...	...	Pr.S.	...	...	W	PR	...	...
17x.	Duggenahalli ...	2,153	Mid.S.	HU	...	W	KR	PO	Ragi, Rice
172.	Devapura ...	698	Pr.S.	...	...	W	KR	...	Ragi, Rice
173.	Thalagavadi ...	1,519	Pr.S., Mid.S., Sec.S.	FC	E	W	KR	PO	Ragi, Rice
174.	Kagepura ...	382	Pr.S.	...	...	W	PR	...	Ragi, Rice
175.	Koregala ...	337	Pr.S.	...	...	W	KR	...	Ragi, Rice
176.	Maganur ...	1,161	Pr.S.(2)	...	E	W	KR	...	Ragi, Rice
177.	Madahalli ...	585	Pr.S.	...	...	W	KR	PO	Ragi, Rice
178.	Hullagala ...	523	Pr.S.	...	...	W	KR	...	Ragi, Rice
179.	Settihalli ...	734	Pr.S.	...	E	W	PR	PO	Ragi, Rice
180.	Muganakoppal ...	279	...	...	...	W	PR	...	Ragi, Rice
181.	Ganiganapura ...	309	...	...	...	W	KR	...	Ragi, Rice
182.	Kallarepura ...	517	Pr.S.	...	...	W	KR	...	Ragi, Rice
183.	Sasiyalapura ...	405	Pr.S.	...	...	W	KR	...	Ragi, Rice
184.	Bandur ...	1,442	Pr.S.(2)	...	...	W	KR	...	Ragi, Rice
	(i) *Dodathapura* ...	...	Pr.S.	...	...	W	KR	...	...
185.	Bandurkaval ...	181	...	...	...	Uninhabited	...	...	...
186.	Hittanahalli ...	970	Pr.S., Mid.S., Sec.S.	HC.FC	...	W	KR	PO	Ragi, Rice
	(i) *Hittanahalli Koppal*	...	...	...	...	W	KR	...	...

DIRECTORY

LAND USE

MALAVALLI TALUK

LOCATION CODE 3

Land use (*i.e.*, area under different types of land use in acres rounded to the nearest unit)					Nearest Town and Distance in Kms.	Day or days of the market/ *hat*, if any, held in the Village	Remarks including any place of religious, historical or archaeological interest	Location Code No.
Forest	Irrigated	Unirrigated	Cultivable waste	Area not available for cultivation				
11	12	13	14	15	16	17	18	1
...	540 (C)(TK)(W)	926	110	341	Malavalli—11	...	...	151
...	...	...	...	...	...	...	...	(i)
...	...	...	...	...	...	...	...	(ii)
...	238	285	...	74	Malavalli—3	...	...	152
...	210 (C)	231	24	90	Malavalli—6	...	...	153
...	264 (TK)(W)(O)	139	5	47	Bannur—8	...	...	154
...	412	403	...	118	Bannur—5	...	...	155
...	341 (TK)(W)	1,204	...	816	Malavalli—8	...	...	156
...	...	...	...	...	...	...	...	(i)
...	89	383	150	36	Malavalli—6	...	...	157
...	477 (C)	274	107	110	Malavalli—5	...	...	158
...	409 (C)	160	74	58	Malavalli—3	...	...	159
...	1020 (C)(TK)	748	214	380	Malavalli—13	Saturday	...	160
...	127 (C)(W)	150	146	32	Malavalli—11	...	...	161
...	810 (C)(TK)	258	...	207	Malavalli—13	...	...	162
...	353 (C)(TK)	159	...	159	Malavalli—14	...	...	163
...	214 (C)(TK)	212	...	119	Malavalli—11	...	...	164
...	752 (C)(TK)	384	473	193	Mandya—11	...	...	165
...	...	...	...	...	...	...	...	(i)
...	448	375	92	203	Malavalli—14	...	...	166
...	292 (TK)(W)	232	243	77	Malavalli—10	...	...	167
...	367 (C)(TK)	178	22	163	Malavalli—10	...	...	168
...	476 (C)	207	81	103	Malavalli—13	...	...	169
...	769 (C)(TK)	636	322	309	Malavalli—13	...	...	170
...	...	...	...	...	...	...	...	(i)
...	...	...	...	...	...	...	...	(ii)
...	1,038 (TK)(W)	644	267	204	Malavalli—10	...	...	171
...	298 (TK)(W)	210	134	56	Malavalli—8	...	...	172
...	822 (C)(TK)(W)	294	217	186	Malavalli—6	...	...	173
...	255 (C)(TK)(W)	57	28	42	Malavalli—6	...	...	174
...	129	160	10	38	Malavalli—5	...	...	175
...	512 (C)(TK)(W)	425	104	120	Malavalli—3	...	...	176
...	260 (TK)(W)	208	59	58	Malavalli—6	...	...	177
...	209	210	45	59	Malavalli—7	...	...	178
...	347	312	31	43	Malavalli—4	...	...	179
...	116 (C)(TK)	117	17	29	Malavalli—5	...	...	180
...	97 (TK)(W)	99	78	35	Malavalli—6	...	...	181
...	58 (C)	297	114	48	Malavalli—6	...	...	182
...	106	214	44	41	Malavalli—6	...	...	183
...	673	445	158	66	Malavalli—9	...	...	184
...	...	...	...	...	...	...	...	(i)
...	...	161	20	...	...	...	...	185
...	462	342	42	124	Malavalli—11	...	...	186
	...	...	...	...	...	...	...	(i)

APPENDIX—I (iii)

ALPHABETICAL LIST OF VILLAGES

MANDYA DISTRICT
LOCATION CODE No. 13

MALAVALLI TALUK
LOCATION CODE No. 3

Sl. No.	Name of Village	Location Code No.
1.	Agasanapura	35
2.	Aladahalli	10
3.	Alasahalli	17
4.	Amrutheswaranahalli	6
5.	Anasale	166
6.	Ankanahalli	8
7.	Ankanahalli	56
8.	Antharavalli	46
9.	Appugowdanahalli	4
10.	Asalishivapura	43
11.	Attavanahalli	27
12.	Averahalli	56
13.	Bachanahalli	110
14.	Balchonniga	66
15.	Ballagere	140
16.	Banagahalli	37
17.	Banasamudra	18
18.	Bandur	184
19.	Bandur Kaval	185
20.	Basavanabetta	76
21.	Basavanahalli	75
22.	Basavanahalli	148
23.	Basavanapura	34
24.	Basavegowdanadoddi	80
25.	Bedarahalli	83
26.	Belakavadi	97
27.	Belathur	44
28.	Bendaravadi	155
29.	B.G. Pura	134
30.	Bheemanahalli	167
31.	Chandahalli	114
32.	Chandupura	38
33.	Channapura	50
34.	Chikkahebbagilu	123
35.	Chikkahebbagiluhantha	122
36.	Chikkamulagud	165
37.	Chikkayalachagere	87
38.	Chillapura	93
39.	Chottanahalli	113
40.	Dadamahalli	47
41.	Dalanakatte	81
42.	Dalavahikodihalli	68
43.	Danagur	21
44.	Dasanadoddi	106
45.	Desavalli	154
46.	Devalinganapura	16
47.	Devapura	172
48.	Deveerahalli	69
49.	Dobbahalli	115
50.	Doddaboohalli	125
51.	Doddayalachagere	171
52.	Doranahalli	86
53.	Dugganahalli	168
54.	Dyavapatna	102
55.	Gajanur	11
56.	Ganaganur	144
57.	Ganalu	82
58.	Ganiganapura	181
59.	Gollarahalli	90
60.	Gowdanagere	9
61.	Gramadevathapura	22
62.	Gulaghatta	3
63.	Gundapura	72
64.	Hadli	29
65.	Hagadur	94
66.	Haladasanahalli	136
67.	Halaganadoddi	95
68.	Halagapura	88
69.	Halagur	52
70.	Hanakola	149
71.	Hanavadi	141
72.	Handanahalli	64
73.	Hangarapura	157
74.	Hebbani	117
75.	Hittanahalli	186
76.	Hokkarahalli	99
77.	Honniganahalli	152
78.	Hoovinakoppal	153
79.	Hosahalli	119
80.	Hosapet Basavapura	71
81.	Hosapura	41
82.	Hullahalli	51
83.	Hullagala	178
84.	Hullegala	49
85.	Hullunballi	124
86.	Huskur	40
87.	Jogipura	36
88.	Jooganahalli	65
89.	Kadaballi	128
90.	Kagepura	174

APPENDIX—I (ii)

ALPHABETICAL LIST OF VILLAGES (*concld.*)

MANDYA DISTRICT
LOACTION CODE No. 13

MALAVALLI TALUK
LOCATION CODE No. 3

Sl. No.	Name of Village		Location Code No.
91.	Kaggala	...	129
92.	Kaggalapura	...	19
93.	Kaggalipura	...	135
94.	Kaladevanahalli	...	42
95.	Kalkuni	...	151
96.	Kallarepura	...	182
97.	Kaluveeranahalli	...	5
98.	Kamsagara	...	25
99.	Kanchagahalli	...	103
100.	Kandagala	...	7
101.	Kanikahalli	...	131
102.	Karadahalli	...	63
103.	Kebbepura	...	150
104.	Kembuthagere	...	31
105.	Kempaiyanadoddi	...	70
106.	Kiragasur	...	48
107.	Kiragasur	...	98
108.	Kiragaval	...	160
109.	Kodagahalli	...	137
110.	Kodihalli	...	55
111.	Kodipura	...	33
112.	Kodipura	...	96
113.	Konnapura	...	20
114.	Koregala	...	175
115.	Kunanapura	...	32
116.	Kundur	...	109
117.	Kuntur	...	61
118.	Kyathanahalli	...	127
119.	Linganapura	...	23
120.	Lingapatna	...	62
121.	Madahalli	...	85
122.	Madahalli	...	177
123.	Maganahalli	...	161
124.	Maganur	...	176
125.	Majjigemallanahatti	...	77
126.	Malagalali	...	104
127.	Malavalli (Rural)	...	1
128.	Malligere	...	146
129.	Mallikyathanahalli	...	118
130.	Mallinathapura	...	126
131.	Manchanahalli	...	112
132.	Manchanapura	...	111
133.	Maragowdanahalli	...	53
134.	Maralahalli	...	121
135.	Marehalli	...	14
136.	Markal	...	170
137.	Megalapura	...	26
138.	Mikkere	...	162
139.	M. Shivapura	...	39
140.	Muganakoppal		180
141.	Muthanahalli	...	138
142.	Muthathi	...	78
143.	Muttalakatte	...	74
144.	Nadakalapura	...	28
145.	Nandipura	...	73
146.	Nanjanayanapura	...	133
147.	Nanjapura	...	91
148.	Nelamakanahalli	...	2
149.	Nenanur	...	169
150.	Netkal	...	116
151.	N. Halasahalli	...	60
152.	Nidaghatta	...	12
153.	Nittur	...	59
154.	Pandithahalli	...	107
155.	Poorigalu	...	120
156.	Ragibommanahalli	...	142
157.	Ravandur	...	163
158.	Ravani	...	15
159.	Sahalli	...	30
160.	Saraguru	...	132
161.	Sasiyalapura	...	183
162.	Savandipura	...	57
163.	Settihalli	...	179
164.	Shagyasaragur	...	58
165.	Shivanahalli	...	92
166.	Solaba	...	84
167.	Somanahalli	...	139
168.	Sriramahalli	...	108
169.	Sujjalur	...	156
170.	Sunakahalli	...	147
171.	Talavadi	...	79
172.	Tenkahalli	...	105
173.	Thalagavadi	...	173
174.	Thigadahalli	...	101
175.	Thorekadanahalli	...	89
176.	Thuraganur	...	24
177.	Udagaboohalli	...	130
178.	Uppanahalli	...	158
179.	Vaderabasapura	...	54
180.	Vasuvalli	...	100
181.	Veerajipura	...	164
182.	Veerajithimmanadoddi	...	67
183.	Voddarahalli	...	13
184.	Yamadur	...	159
185.	Yamadur Kaval	...	143
186.	Yathambadi	...	45

MANDYA TALUK

MANDYA DISTRICT
LOCATION CODE 13

Location Code No.	Name of the Village	Total area of the Village (in acres)	Amenities available within the Village						
			Educational	Medical	Power Supply	Drinking water	Communication	Postal and Telegraph	Staple Food
1	2	3	4	5	6	7	8	9	10
1	Mandya (Rural) ...	4,146*	Pr. S(4) Mid. S.	...	E	W	PR	...	Ragi, Rice
	(i) *Konanahalli* ...	...	Pr. S.	...	E	W	PR	...	Ragi, Rice
	(ii) *Thandasanahalli*...	...	Pr. S.	...	E	W	PR	...	Ragi, Rice
	(iii) *Chikkamandya* ...	...	Mid. S.	...	E	W	PR	...	Ragi, Rice
2	Gopalapura ...	450	Mid. S.	...	E	W	PR	PO, Phone	Ragi, Rice
3	H. Kodihalli ...	1,119	Pr. S.	...	E	W	PR	...	Ragi, Rice
4	Honaganahalli ...	1,007	Mid. S.	...	E	W	PR	...	Ragi, Rice
5	Kommerahalli ...	963	Mid. S.	...	E	W	PR	PO	Ragi, Rice
6	Sathnur ...	4,509	Pr. S(2),Mid. S.	...	E	W	PR	PO	Ragi, Rice
7	Ummadahalli ...	1,196	Pr. S.,Mid. S.	...	E	W, T	PR	PO	Ragi, Rice
	(i) *Srinivasapura* ...	...	Pr. S.	...	E	W	PR	...	
8	Bellundagere ...	1,172	Pr. S.	...	E	W, O	PR	...	Ragi, Rice
9	Thumbakere ...	849	Pr. S.	...	...	W	KR	...	Ragi. Rice
10	Kachigere ...	378	Pr. S.	...	E	W, O, TK	KR;T	PO	Ragi, Rice
11	Hanakere ...	1,689	Pr. S.,Mid.S.,Sec.S.	...	E	W, O	PR;T	...	Ragi, Rice
12	Halasagere ...	278	...	...	E	W, O	PR	...	Ragi, Rice
13	Hyadrahalli ...	549	...	...	...	Uninhabited	...	...	...
14	B. Gowdagere ...	1,696	Pr. S.,Mid. S.	...	E	TK, W	PR	PO	Ragi, Rice
15	Kannali ...	2,149	Pr. S(4)	...	E	TK, W	KR	...	Ragi, Rice
16	Budnur ...	1,879	Mid. S.	...	E	TK, W	PR	PO, Phone	Ragi, Rice
17	Panakanahalli ...	736	Pr. S.	...	E	W	PR	Phone	Ragi, Rice
18	Kothathi ...	1,680	Pr.S.,Mid.S.,Scc.S.	D	E	W	PR	PO	Ragi, Rice
19	Bevinahalli ...	972	Mid. S.	...	E	W	PR	...	Ragi, Rice
20	Managanahalli ...	376	...	...	...	Uninhabited	...	...	...
21	Kyathamgere ...	557	Pr. S.	...	...	W	PR	...	Ragi, Rice
22	Santhekasalagere ...	2,492	Pr. S.,Mid. S.	...	E	W	KR	...	Ragi, Rice
	(i) *Karaswadi* ...	...	Pr. S.	...	E	W	KR		
	(ii) *Haniyambadi* ...	...	Mid. S.	...	E	W	KR	...	...
23	Halahalli ...	277	Pr. S.	...	E	W	PR	...	Ragi, Rice
24	Guthalu ...	3,784	Pr. S(3), Mid. S.	D	E	W; T	PR	PTO, Phone	Ragi, Rice
	(i) *Yethagadahalli* ...	...	Pr. S.	...	E	W	KR	...	...
	(ii) *Channappanadoddi*	...	Pr. S.	...	E	W	KR	...	...
25	Belur ...	1,733	Pr. S(2), Mid. S.	...	E	W	KR	PO	Rice, Ragi
	(i) *Verahalli* ...	...	Pr. S., Mid. S.	...	...	...	KR	...	Rice, Ragi
26	Hemmige ...	397	Mid. S.	...	E	W	PR	...	Ragi, Rice
27	Sunagahalli ...	1,192	Mid. S.	...	E	W	PR	...	Rice, Ragi
28	Boothanahosur ...	343	Pr. S.	...	E	W	PR	PO, Phone	Ragi, Rice
29	Kabbinahalli ...	380	Pr. S.	...	E	W	PR	...	Ragi, Rice
30	Malligere ...	857	Pr. S.	...	E	W	KR	...	Ragi, Rice
31	*Thaggahalli* ...	543	Mid. S.	...	E	W	PR	PO, Phone	Ragi, Rice
32	Kammanaikanahalli...	321	Pr. S.	...	E	W	KR	...	Ragi, Rice
33	Haluvadi ...	679	Pr. S.	...	E	W	KR	...	Ragi, Rice
34	Cheeranahalli ...	1,145	Pr. S.	...	E	W	KR	...	Ragi, Rice
35	Mangala ...	1,657	Pr. S.	...	E	W	KR	...	Ragi, Rice

*Includes Municipal areas also.

DIRECTORY

LAND USE

MANDYA TALUK
LOCATION CODE 4

Land use (*i.e.*, area under different types of land use in acres rounded to the nearest unit)					Nearest Town and Distance in Kms.	Day or days of the market/ *hat*, if any, held in the Village	Remarks including any place of religious, historical or archaeological interest	Location Code No.
Forest	Irrigated	Unirrigated	Cultivable waste	Area not available for cultivations				
11	12	13	14	15	16	17	18	1
...	721 (C)	1,844	115	1,466	Mandya—0	...	1	1
...	...	...	...	...	...	...	...	(i)
...	...	...	...	...	...	...	...	(ii)
...	...	...	...	...	...	...	...	(iii)
...	236 (C)	84	15	115	Mandya—4	...	...	2
...	775 (C)	82	122	140	Mandya—6	...	...	3
...	284 (C)	240	319	164	Mandya—6	...	...	4
...	440 (C)	256	176	91	Mandya—5	...	...	5
...	879 (C)	207	244	179	Mandya—4	...	...	6
...	669 (C)	294	46	187	Mandya—5	...	...	7
...	...	...	...	...	...	...	...	(i)
...	425 (C)	539	48	160	Mandya—8	...	2	8
...	255 (C)	209	320	65	Mandya—11	...	...	9
...	193 (C)	82	18	85	Mandya—11	...	...	10
...	601 (C)	999	20	69	Mandya—8	...	...	11
...	205 (C)	14	47	12	Mandya—7	...	...	12
...	345 (C)	103	49	52	...	...	...	13
...	846 (C)	296	305	249	Mandya—9	...	...	14
...	916 (TK) (C)	523	307	403	Mandya—11	...	...	15
...	929 (C)	413	264	273	Mandya—6	...	...	16
...	427 (C)	228	8	73	Mandya—5	...	...	17
...	1,050 (TK)(C)	210	88	332	Mandya—7	...	...	18
...	666(C)	164	53	89	Mandya—6	...	...	19
...	281 (C)	23	57	15	...	...	...	20
...	319 (C)	160	18	60	Mandya—3	...	...	21
...	1,484 (TK)(C)	421	149	438	Mandya—3	...	...	22
...	...	...	...	...	...	...	...	(i)
...	...	...	...	...	...	...	...	(ii)
...	122 (TK) (C)	86	15	54	Mandya—1	...	...	23
...	1,515 (TK)(C)	1,156	545	568	Mandya—3	...	...	24
...	...	...	...	...	...	...	...	(i)
...	...	...	...	...	...	...	...	(ii)
...	748 (TK)(C)	545	52	388	Mandya—6	...	...	25
...	...	...	...	...	...	...	...	(i)
...	169 (TK)(C)	85	1	142	Mandya—10	...	...	26
...	559 (TK)(C)	265	161	207	Mandya—8	...	...	27
...	153 (C)	115	38	37	Mandya—6	...	...	28
...	116 (TK)(C)	103	70	91	Mandya—6	...	...	29
...	494 (C)	157	139	67	Mandya—8	...	...	30
...	255 (C)(TK)	131	98	59	Mandya—8	...	...	31
...	159 (C)	54	90	18	Mandya—7	...	...	32
...	423 (C)	88	54	114	Mandya—8	...	...	33
...	704 (C)	101	210	130	Mandya—4	...	...	34
...	924 (TK)(C)	243	221	269	Mandya—6	...	...	35

MANDYA DISTRICT

LOCATION CODE 13

Location Code No.	Name of the Village	Total area of the Village (in acres)	Amenities available within the Village						Staple Food
			Educational	Medical	Power Supply	Drinking water	Communication	Postal and Telegraph	
1	2	3	4	5	6	7	8	9	10
36	Pura ...	633	Pr. S.	...	E	W	KR	...	Ragi, Rice
37	Marasinganahalli ...	422	Pr. S.	...	E	W	KR	...	Ragi, Rice
38	Thimmanahosur ...	317	Pr. S.	...	E	W	KR	...	Ragi, Rice
39	Lokasara ...	839	Mid. S.	...	E	W	KR	...	Ragi, Rice
40	Hebbakavadi ...	944	Pr. S.	...	E	W	KR	...	Ragi, Rice
41	Mothahalli ...	913	Pr. S.	...	E	W	PR	...	Ragi, Rice
42	Lalanakere ...	907	Pr. S.	...	E	W	KR	...	Ragi, Rice
43	Hullukere ...	955	Pr. S.	...	E	W	KR	...	Ragi, Rice
44	Sundahalli ...	1,396	Pr. S., Mid. S.	...	E	W	PR	...	Ragi, Rice
	(i) *Siddaihnakoppal*...	...	Pr. S.	...	E	W	KR	...	...
45	Kalena Halli ...	668	Pr. S.	...	E	W	PR	PO	Ragi
46	Urmara Kasalagere ...	1,628	Pr. S.	...	E	W	KR	...	Ragi
47	Ragimuddanahalli ...	826	Pr. S.	...	...	W	KR	...	Ragi
48	Yelechakanahalli ...	1,844	Pr. S.(2), Mid. S.	...	...	W	PR	...	Ragi
	(i) Tubinakere ...	...	...	...	...	W	PR	...	...
49	Nodekoppal ...	1,013	Pr. S.	...	...	W	PR	...	Ragi
50	Yeliyur ...	1,462	Pr.S., Mid.S., Sec.S.	...	E	W	PR;T	...	Ragi, Rice
51	Yerahalli ...	568	Pr. S.	...	E	W	PR;T	...	Ragi, Rice
52	Induvalu ...	1,437	Pr. S.	...	E	W	PR	PO	Ragi, Rice
53	Dudda ...	817	Pr.S., Mid.S., Sec.S.	...	E	W	PR	PO	Ragi, Rice
54	Beechanahalli ...	918	Pr. S.	...	E	W	KR	...	Ragi, Rice
55	Bettahalli ...	1,853	Pr. S.	...	E	W	KR	...	Ragi, Rice
	(i) *Puradakoppal* ...	...	...	...	...	W	KR	...	...
56	Honnenahalli ...	431	Pr. S.	...	...	W	PR	...	Ragi, Rice
57	Bommanahalli ...	871	Pr. S.	...	E	W	PR	...	Ragi, Rice
58	Mudagandur ...	656	Pr.S., Mid.S.	HC	E	W	PR	PO	Ragi, Rice
59	M. Hosahalli ...	325	Pr. S.	...	...	W	PR	...	Ragi, Rice
60	Sowdenahalli ...	648	Pr. S.	...	E	W	PR	...	Ragi, Rice
61	Maranahalli ...	459	Pr. S.	...	...	...	KR	...	Ragi, Rice
62	Gunnaikanahalli ...	819	Pr. S.	...	E	W	KR	...	Ragi, Rice
63	Kebbahalli ...	378	Pr. S.	...	E	W	KR	...	Ragi, Rice
64	Maradipura ...	519	Pr. S.	...	E	W	KR	...	Ragi, Rice
65	Samboonahalli ...	847	Pr. S.	...	E	W	KR	...	Ragi, Rice
66	Malligere (H) ...	1,652	Mid. S.	...	E	W	KR	PO	Ragi, Rice
67	Sampahalli ...	590	Pr. S.	...	E	W	KR	...	Ragi, Rice
68	Beeragowdanahalli ...	357	Pr. S.	...	E	W	KR	...	Ragi, Rice
69	B. Hosahalli ...	477	Pr. S.	...	E	W	KR	...	Ragi, Rice
70	Holalu ...	2,344	Mid. S.	...	E	W,T,TK,	PR	PO	Ragi, Rice
71	Chandagal ...	1,314	Mid. S.	...	E	(TK)(W)	KR	PO	Ragi, Rice
72	Chikkathammanahalli	360	...	...	...	Uninhabited	...	...	...
73	Mallanaikanakatte ...	485	Pr. S.	...	E	W	PR	Phone	Ragi, Rice
74	Mahadevarahalli ...	140	...	...	...	Uninhabited	...	...	...
75	Goravale ...	794	Mid. S.	...	E	W	KR	PO	Ragi, Rice

DIRECTORY

LAND USE

MANDYA TALUK
LOCATION CODE 4

Land use (*i.e.*, area under different types of land use in acres rounded to the nearest unit)					Nearest Town and Distance in Kms.	Day or days of the market/ *hat*, if any, held in the Village	Remarks including any place of religious, historical or archaeological interest	Location Code No.
Forest	Irrigated	Unirrigated	Cultivable waste	Area not available for cultivation				
11	12	13	14	15	16	17	18	1
...	358	92	150	33	Mandya—10	...	...	36
...	167 (TK)(C)	147	46	62	Mandya—11	...	...	37
...	106 (C)	126	43	42	Mandya—10	...	...	38
...	375 (TK)(C)	242	109	113	Mandya—8	...	...	39
...	91 (TK)(C)	515	215	123	Mandya—10	...	...	40
...	412 (TH)(C)	228	42	231	Mandya—8	...	...	41
...	132 (TK)(C)	448	203	124	Mandya—10	...	...	42
...	265 (TK)(C)	465	93	132	Mandya—10	...	...	43
...	503 (C)	388	322	183	Mandya—7	...	3	44
...	...	...	...	...	...	...	...	(i)
...	19 (O)	488	88	73	Mandya—10	...	...	45
...	98 (TK)	1,124	237	169	Mandya—14	...	...	46
...	23 (TK)(C)	596	127	80	Mandya—13	...	...	47
...	110 (TK)(C)	1,361	179	194	Mandya—11	...	...	48
...	...	...	...	...	Mandya—	...	...	(i)
...	39 (O)	500	...	474	Mandya—16	...	...	49
...	302 (C)	805	57	298	Mandya—9	...	...	50
...	178 (C)	220	106	64	Mandya—10	...	...	51
...	877 (C)	160	242	158	Mandya—4	...	...	52
...	157 (TK)(C)	410	72	178	Mandya—13	...	...	53
...	20 (TK)(W)	479	355	64	Mandya—16	...	...	54
...	68 (TK)(W)	942	749	94	Mandya—18	...	...	55
...	...	...	...	...	...	...	...	(i)
...	4(W)	202	204	21	Mandya—19	...	...	56
...	17 (TK)(W)	419	285	150	Mandya—20	...	...	57
...	232 (TK)	264	...	160	Mandya—19	...	...	58
...	4 (TK)	208	86	27	Mandya—19	...	...	59
...	22 (C)	520	31	75	Mandya—20	...	...	60
...	...	177	239	43	Mandya—16	...	...	61
...	62 (W)	295	400	62	Mandya—14	...	...	62
...	151 (C)	120	54	53	Mandya—13	...	...	63
...	156 (C)	118	198	47	Mandya—11	...	...	64
...	217 (C)	134	...	496	Mandya—13	...	...	65
...	700 (TK)(C)	178	636	138	Mandya—10	...	...	66
...	438 (C)	63	47	42	Mandya—7	...	...	67
...	255 (C)	40	...	62	Mandya— 5	...	...	68
...	375 (C)	50	13	39	Mandya— 3	...	...	69
...	1,425 (TK)(C)	94	187	638	Mandya—5	...	...	70
...	598 (TK)(C)	364	156	196	Mandya—8	...	...	71
...	257 (C)	...	45	58	...	...	...	72
...	253 (C)	69	...	163	Mandya—6	...	...	73
...	107 (C)	10	17	6	...	...	...	74
...	590 (C)	99	41	64	Mandya—9	...	...	75

MANDYA DISTRICT
LOCATION CODE 13

Location Code No.	Name of the Village	Total area of the Village (in acres)	Amenities available within the Village						Staple Food
			Educational	Medical	Power Supply	Drinking water	Communication	Postal and Telegraph	
1	2	3	4	5	6	7	8	9	10
76	Gandalu ...	983	Mid.S., Sec. S.	...	E	W, T	KR	PO, Phone	Ragi, Rice
	(i) *G.T.C.* ...	...	Sec. S.	...	E	(W)(T)	PR	Phone	Ragi, Rice
77	Shivalli ...	1,382	Mid. S.	HC	E	W	PR	Phone	Ragi, Rice
78	Narasipuradakoppal...	117	...	...	...	Uninhabited	...	...	...
79	Madla ...	465	Pr. S.	...	E	W	KR	...	Ragi, Rice
80	Devarayapatana ...	473	...	...	...	Uninhabited	...	...	...
81	Hadya ...	711	...	...	E	W	PR	...	Ragi, Rice
82	Modachakanahalli ...	970	Pr. S.	...	E	W	KR	...	Ragi, Rice
83	Bilaguli ...	933	Pr. S. (2)	...	E	W	KR	...	Ragi, Rice
84	Avverahalli ...	765	Pr. S.	...	E	W	KR	...	Rice, Ragi
85	Maradevanahalli ...	1,140	Pr. S.	...	...	W	KR	...	Rice, Ragi
86	Maramchakanahalli ...	1,385	Pr. S. (2)	...	E	W	KR	...	Ragi, Rice
	(i) *Madegowdanakoppal*	...	Pr. S.	...	E	W	KR	...	Rice
87	T. Malligere	... 289	Pr. S.	...	E	W	KR	...	Ragi, Rice
88	Jayapura	... 535	Pr. S.	...	E	W	PR	...	Ragi, Rice
89	Hullenahalli	1,274	Mid. S.	...	E	W	PR	...	Ragi, Rice
90	Kannahatty	... 906	Pr. S.	...	E	W	KR	...	Ragi, Rice
91	Hulikere ...	3,443	Pr.S.(3) Mid.S.(1)	...	E	(W)(T)	PR	PO, Phone	Ragi, Rice
	(i) *Sunnadakoppalu* ...	...	Pr. S.	...	E	W	KR	...	...
	(ii) *Machahalli* ...	...	Pr. S.	...	E	W	PR	...	...
92	Bevkallu ...	2,696	Pr. S.	...	E	W	PR	...	Ragi, Rice
	(i) *Bankanahalli* ...	...	Pr. S.	...	E	W	PR	...	Ragi, Rice
93	Billenahalli ...	1,546	Pr. S.	...	E	W	KR	...	Ragi, Rice
94	Gerahalli ...	546	...	...	...	Uninhabited	...	...	...
95	Mallenahalli ...	669	Pr. S.	...	E	W	PR	...	Ragi, Rice
96	Javanaahalli ...	1,497	Pr. S.	...	E	W	PR	...	Ragi, Rice
97	Thippopura ...	265	...	...	...	W	KR	...	Ragi, Rice
98	G. Hosahalli ...	187	...	...	...	Uninhabited	...	...	...
99	Honnemadu ...	1,410	Pr. S.	...	E	(W)(R)	PR	...	Ragi, Rice
100	Ankuppe ...	698	...	...	...	W	KR	...	Ragi, Rice
101	G. Malligere ...	675	Pr. S., Mid. S.	...	E	W	KR	PO	Ragi, Rice
102	Maralakere ...	565	Pr. S.	...	...	W	KR	...	Ragi, Rice
103	Chikkagangavadi ...	434	Pr. S.	...	...	W	KR	...	Ragi, Rice
104	Hatna ...	1,698	Pr. S.	...	E	W	PR	...	Ragi, Rice
105	Kirgandur ...	1,153	Pr. S.	...	E	(TK)(W)	PR	...	Ragi, Rice
106	Manuganahalli ...	414	Pr. S.	...	E	W	PR	...	Ragi, Rice
107	Basral ...	1,820	Pr.S.(3)Mid.S.,Sec.S.	D	E	W	PR	PTO, Phone	Ragi, Rice, Jowar
108	Heggadathahalli ...	520	...	...	...	W	PR	...	Ragi, Rice
109	Muddanaghatta ...	568	...	...	...	W	PR	...	Ragi, Rice
110	Naragalu ...	535	Pr. S.	...	...	W	PR	...	Ragi, Rice, Jowar
111	Marasinganahalli ...	391	Pr. S.	...	...	W	KR	...	Ragi, Rice
112	Kambadahalli ...	1,101	Pr. S.	...	...	W	PR	...	Ragi, Jowar
113	Machagowdanahalli ...	1,139	Pr. S. (2)	...	...	(W)(T)	PR	...	Ragi, Rice
114	Ganiga ...	397	Pr. S.	...	...	W	PR	...	Ragi, Rice
115	Shivapura ...	1,447	Pr. S. (2)	...	...	(W)(T)	PR	...	Ragi, Rice

DIRECTORY

LAND USE

MANDYA TALUK
LOCATION CODE 4

Land use (*i.e.*, area under different types of land use in acres rounded to the nearest unit)					Nearest Town and Distance in Kms.	Day or days of the market/ *hat*, if any, held in the Village	Remarks including any place of religious, historical or archaeological interest	Location Code No.
Forest	Irrigated	Unirrigated	Cultivable waste	Area not available for cultivation				
11	12	13	14	15	16	17	18	1
...	559 (C)	46	260	118	Mandya—10	...	...	76
...	...	...	...	...	...	...	...	(i)
...	528 (C)	158	487	209	Mandya—10	...	...	77
...	70	3	40	4	...	...	...	78
...	235 (C)	147	...	83	Mandya—11	...	...	79
...	339 (C)	84	...	50	...	...	...	80
...	297 (C)	71	285	58	Mandya—11	...	...	81
...	312 (C)(TK)	419	124	115	Mandya—11	...	...	82
...	261 (C)	398	135	139	Mandya—10	...	...	83
...	21 (TK)(W)	531	135	78	Mandya—10	...	...	84
...	...	717	28	395	Mandya—11	...	...	85
...	78 (TK)(W)	772	403	132	Mandya—16	...	...	86
...	...	...	...	...	...	...	...	(i)
...	65 (C)	111	4	109	Mandya—13	...	...	87
...	89 (C)(W)	311	66	69	Mandya—14	...	...	88
...	211 (C)	313	431	319	Mandya—26	...	...	89
...	38 (TK)(W)	485	275	108	Mandya—14	...	...	90
300	35 (W)	1,682	863	563	Mandya—16	...	...	91
...	...	...	...	...	...	...	...	(i)
...	...	...	...	...	...	...	...	(ii)
...	65 (W)	1,441	984	206	Mandya—19	...	...	92
...	...	...	...	...	...	...	...	(i)
159	16 (TK)(W)	850	376	145	Melkote—17	...	...	93
...	...	238	283	25	...	...	...	94
84	4 (W)	357	172	52	Melkote—10	...	...	95
444	6 (WK)	387	548	112	Melkote—13	...	...	96
...	...	134	108	23	Melkote—13	...	...	97
...	1 (W)	121	49	16	...	...	...	98
...	66 (TK)(W)	768	401	175	Mandya—20	...	...	99
...	14 (W)	310	152	222	Melkote—12	...	...	100
...	7 (TK)	465	...	203	Melkote—13	...	...	101
...	5 (TK)	297	239	24	Melkote—14	...	...	102
38	9 (TK)	280	78	29	Melkote—14	...	...	103
...	27 (W)	814	797	60	Mandya—21	...	...	104
...	593 (TK)(C)	220	103	237	Mandya—3	...	...	105
...	...	339	51	24	Mandya—19	...	...	106
...	293 (TK)	1,113	...	414	Nagamangala—16	Saturday	4	107
...	18 (C)	276	205	21	Nagamangala—14	...	...	108
...	49 (TK)(C)	290	163	66	Nagamangala—16	...	...	109
...	80 (W,O)	322	86	47	Nagamangala—13	...	...	110
...	16 (W)	167	178	30	Nagamangala—14	...	...	111
...	62 (C)	569	380	90	Nagamangala—16	...	...	112
...	92 (C)	618	285	144	Nagamangala—27	...	...	113
...	120 (TK)(C)	95	132	50	Nagamangala—24	...	...	114
...	287 (C)	801	202	157	Nagamangala—26	...	...	115

MANDYA DISTRICT
LOCATION CODE 13

Location Code No.	Name of the Village	Total area of the Village (in acres)	Amenities available within the Village						Staple Food
			Educational	Medical	Power Supply	Drinking water	Communication	Postal and Telegraph	
1	2	3	4	5	6	7	8	9	10
116	Gorakabaluhosahalli ...	1,180	Pr. S.	...	...	(W)	PR	...	Ragi, Rice
117	Chikkakothagere ...	586	Pr. S.	...	...	(W)(C)	PR	...	Ragi, Rice
118	Chandagal ...	680	Pr. S.	...	E	(W)	PR	PO	Ragi, Rice
119	Rayasettipura ...	987	Pr. S.	...	E	W	KR	...	Rice, Ragi
120	Thriyambakapura ...	279	...	...	...	Uninhabited	...	...	...
121	Challanaikanahalli ...	612	Pr. S.	...	E	W	PR	...	Ragi
122	Hallegere ...	897	Pr. S., Mid. S.	...	E	W	PR	PO	Ragi
123	Chikkabally ...	1,424	Pr. S. (2)	...	E	W	PR	PO	Ragi
	(i) *Anasosalu* ...	...	...	...	E	W	PR	...	...
	(ii) *Dyapasandra* ...	...	Pr. S.	...	E	W	PR	...	...
124	Chikkapurukanahalli ...	179	...	...	...	Uninhabited	...	...	...
125	Mayappanahalli ...	757	Pr. S.	...	E	(W)(C)	...	...	Ragi, Rice
126	Thangalagere ...	684	Pr.S.	...	E	(W)(C)	PR	...	Ragi, Rice
127	Guthiganahalli ...	935	...	...	...	W	PR	...	Ragi, Rice
128	Chakanahalli ...	1,081	Pr. S.	...	...	(W)(C)	PR	...	Ragi, Rice
129	Doddakothagere ...	928	Pr. S.	...	...	(W)(C)	PR	...	Ragi, Rice
130	Balenehalli ...	1,127	...	...	...	W	KR	...	Ragi, Rice
131	Thavarekere ...	1,264	Pr. S.	...	...	W	KR	...	Ragi, Jowar
132	Bidarakatte ...	395	Pr. S.	...	...	W	PR	...	Ragi, Rice, Jowar
133	Karekatte ...	819	Pr. S.	...	...	W	PR	...	Ragi, Rice, Jowar
134	Baby ...	876	Pr. S.	...	...	W	PR	PO	Ragi, Rice, Jowar
135	Doddagarudanahalli ...	1,119	Pr. S., Mid. S.	...	E	W	PR	PO	Ragi, Rice
136	Hodaghatta ...	879	Pr. S.	...	...	W	PR	...	Ragi, Rice
137	Hanaganahalli ...	1,429	Pr. S.	...	...	W	PR	...	Ragi, Rice, Jowar
138	Tharanagere ...	297	...	...	...	W	PR	...	Ragi, Rice, Jowar
139	Madaveeranahalli ...	338	...	...	...	W	PR	...	Ragi, Rice
140	Thirumalapura ...	135	...	...	...	W	PR	...	Ragi, Rice
141	Manuganahalli ...	1,168	Pr. S.	...	...	W	PR	...	Ragi, Jowar
142	Nandihalli ...	371	Pr. S.	...	...	W	PR	...	Ragi, Rice
143	Harakadahalli ...	770	Pr. S.	...	...	W	PR	...	Ragi, Rice, Jowar
144	Hatna ...	1,201	Pr. S.	...	...	W	KR	...	Ragi, Rice, Jowar
145	Hunuganahalli ...	1,639	Pr. S.	...	...	...	KR	...	Ragi, Rice, Jowar
146	Muthegere ...	1,190	Mid. S.	...	E	W	PR	PO	Ragi, Rice, Jowar
147	Nanjenahalli ...	898	Pr. S.	...	...	W	PR	...	Ragi, Rice, Jowar
148	Nayakanahalli ...	702	Pr. S.	...	...	W	PR	...	Ragi, Jogar
149	Kodagahalli ...	621	Pr. S.	...	...	W	PR	...	Ragi, Jowar, Rice
150	Hullahalli ...	434	Pr. S.	...	...	W	KR	...	Ragi, Jowar, Rice
151	Ankushapura ...	788	Pr. S.	...	E	W	KR	...	Ragi, Jowar, Rice
152	Bennahatty ...	673	Mid. S.	...	E	W	PR	...	Ragi, Rice, Jowar

DIRECTORY

LAND USE

MANDYA TALUK
LOCATION CODE 4

Land use (*i.e.* area under different types of land use in acres rounded to the nearest unit)					Nearest Town and Distance in Kms.	Day or days of the market/ *hat*, if any, held in the Village	Remarks including any place of religious. historical or archaeological interest	Location Code No.
Forest	Irrigated	Unirrigated	Cultivable waste	Area not available for cultivation				
11	12	13	14	15	16	17	18	1
...	388 (C)	460	199	133	Mandya—25	...	...	116
...	32 (W)	227	294	33	Mandya—26	...	...	117
...	278 (C)	156	168	78	Mandya—23	...	...	118
...	249 (C)	328	324	86	Mandya—24	...	...	119
...	172 (C)	23	28	56	...	...	...	120
...	313 (C)	171	70	58	Mandya—22	...	...	121
...	414 (TK)(C)	199	...	284	Manday—19	Wednesday	...	122
...	755 (TK)(C)	239	98	332	Mandya—18	...	...	123
...	...	...	...	...	...	...	...	(i)
...	...	...	...	...	...	...	...	(ii)
...	122 (C)	44	...	13	...	...	...	124
...	309 (C)	154	...	294	Mandya—17	...	...	125
...	335 (C)	207	...	142	Mandya—21	...	...	126
...	315 (C)	218	201	201	Mandya—22	...	...	127
...	279 (C)	415	98	289	Mandya—22	...	...	128
...	191 (C)	315	331	91	Mandya—26	...	...	129
...	29 (TK)(C)	486	521	91	Nagamangala—20	...	...	130
...	26 (C)	794	350	94	Nagamangala—18	...	...	131
...	31 (TK)(W)	208	90	66	Nagamangala—20	...	...	132
...	17 (TK)(W)	556	165	81	Nagamangala...21	...	...	133
...	51 (TK)	570	153	102	Nagamangala—22	...	...	134
...	77 (TK)(W)	628	171	243	Mandya—18	...	...	135
...	39 (TK)(W)	504	209	127	Mandya—21	...	...	136
...	20 (W)	1,065	209	135	Mandya—21	...	...	137
...	5 (TK)	203	52	37	Nagamangala—21	...	...	138
...	1 (W)	160	158	19	Nagamangala—20	...	...	139
...	...	117	3	15	Nagamangala—18	...	...	140
...	...	807	305	56	Nagamangala—18	...	...	141
...	19 (C)	238	80	34	Mandya—24	...	...	142
...	16	428	264	62	Nagamangala—20	...	...	143
...	22 (TK)	883	233	63	Mandya—26	...	...	144
...	27 (TK)	1,003	533	76	Mandya—26	...	...	145
...	124 (TK)(W)	713	144	209	Nagamangala—20	...	...	146
...	24 (TK)	575	264	35	Nagamangala—23	...	...	147
...	8 (C)	534	111	49	Nagamangala—26	...	...	148
...	35 (TK)	329	233	24	Nagamangala—21	...	...	149
...	21	299	95	19	Nagamangala—21	...	...	150
...	49 (TK)(W)	412	231	96	Nagamangala—18	...	...	151
...	35 (TK)	335	209	94	Nagamangala—18	...	...	152

MANDYA DISTRICT

LOCATION CODE 13

Location Code No.	Name of the Village	Total area of the Village (in acres)	Amenities available within the Village						Staple Food
			Educational	Medical	Power Supply	Drinking water	Communication	Postal and Telegraph	
1	2	3	4	5	6	7	8	9	10
153	Kenchanahalli ...	416	Pr. S.	...	...	W	PR	...	Ragi, Jowar
154	Shanbhoganahalli ...	928	...	...	E	W	KR	...	Ragi, Rice, Jowar
155	Voddarahalli ...	275	...	...	E	W	PR	...	Ragi, Rice, Jowar
156	Gundapura ...	73	...	...	...	W	PR	...	Ragi, Jowar
157	Keragodu ...	4,381	Pr.S(3),Mid.S., Sec.S.	D	E	W	PR	PTO, Phone	Ragi, Rice
	(i) *Marilinganadoddi* ...	...	Pr. S.	...	E	W	PR	...	Ragi, Rice
	(ii) *Panchegowdanadoddi*	...	...	...	E	W	KR	...	Ragi, Rice
	(iii) *Kallamantidoddi* ...	...	Pr. S.	...	E	W	PR	...	Ragi, Rice
	(iv) *Harijan Colony* ...	...	...	...	E	W	PR	...	Ragi, Rice
	(v) *Siddegowdanadoddi*	...	Pr. S.	...	E	W	KR	...	Ragi
	(vi) *Ankannanadoddi* ...	...	...	...	E	W	PR	...	Ragi
158	Maragowdanahalli ...	1,627	Pr. S., Mid. S.	...	E	W	KR	PO	Ragi, Rice
159	Shivara ...	938	Pr. S(2)	...	E	W	KR	...	Ragi, Rice
160	Hodaghatta ...	749	Mid. S.	...	E	W	KR	...	Ragi, Rice
161	Eachagere ...	1,083	Pr. S.	...	...	W	PR	...	Ragi, Rice, Jowar
162	Danaikanapura ...	604	Pr. S.	...	E	W	KR	...	Ragi, Rice
163	Muddamgere ...	340	Pr. S.	...	E	W	KR	...	Ragi, Rice
164	Honagali Mutt ...	1,066	Pr. S.	...	E	W	PR	...	Ragi, Rice
165	Alakere ...	1,174	Mid. S.	...	E	W	KR	PO, Phone	Ragi, Rice
166	Keelara ...	1,805	Mid.S., Sec. S.	HC	E	(W)(T)	PR	PO	Ragi, Rice, Jowar
167	Nallahalli ...	731	Pr. S.	...	E	W	KR	...	Ragi, Rice
168	Honnaikanahalli ...	401	Pr. S.	...	E	W	KR	...	Ragi, Rice
169	Chikkabanasvadi ...	492	Pr. S.	...	E	W	KR	...	Ragi, Rice
170	Doddabanasvadi ...	724	Pr. S.	...	E	W	KR	...	Ragi, Rice, Jowar
171	Chamalapura ...	702	Pr. S.	...	E	W	KR	...	Ragi, Rice
172	Hulivana ...	2,146	Pr.S.,Mid.S., Sec.S.	...	E	W	PR	PO	Ragi, Rice
173	Jeegundipatna ...	670	Pr. S.	...	E	W	PR	...	Ragi, Rice
174	S.I. Kodithalli ...	834	Mid. S.	...	E	W	PR	...	Ragi, Rice
175	Hanchahalli ...	445	Pr. S.	...	E	W	KR	...	Ragi, Rice
176	G. Kebbahalli ...	1,256	Pr. S.	...	E	W	PR	...	Ragi, Rice
177	B. Hosur ...	1,712	Mid.S., Pr. S.	H*	E	W	PR	...	Ragi, Rice
178	Bilidegilu ...	1,302	Pr. S.	...	E	W	PR	...	Ragi, Rice
179	Chokanahalli ...	2,534	Pr. S. (4)	...	...	W	KR	...	Ragi, Rice
	(i) *Hampapura* ...	...	Pr. S.	...	E	W	KR	...	...
	(ii) *Mallaghatta* ...	...	Pr. S.	...	...	...	KR	...	...
180	Upparakanahalli ...	725	Pr. S.	...	E	W	KR	...	Ragi, Rice
181	Gudigenahalli ...	1,112	Pr. S.	...	E	W	KR	PO	Ragi, Rice
182	Gantagowdanahalli ...	875	Pr. S.	...	E	W	PR	...	Ragi, Rice
183	K. Gowdagere ...	552	Pr. S.,Mid. S.	...	E	W	KR	...	Ragi, Rice

*Tuberculosis Sanitorium in Hosur Colony.

DIRECTORY

LAND USE

MANDYA TALUK
LOCATION CODE 4

Land use (*i.e.*, area under different types of land use in acres rounded to the nearest unit)					Nearest Town and Distance in Kms.	Day or days of the market/ *hat*, if any, held in the Village	Remarks including any place of religious historical or archaeological interest	Location Code No.
Forest	Irrigated	Unirrigated	Cultivable waste	Area not available for cultivation				
11	12	13	14	15	16	17	18	1
...	2 (W)	254	38	122	Nagamangala—20	...	...	153
...	18 (W)(O)	677	178	55	Nagamangala—16	...	...	154
...	31 (TK)	141	67	36	Nagamangala—13	...	...	155
...	...	69	...	4	Nagamangala—14	...	...	156
...	1,676 (C)	1,211	825	669	Mandya—14	...	5	157
...	...	...	...	...	...	...	...	(i)
...	...	...	...	...	...	...	...	(ii)
...	...	...	...	...	...	...	...	(iii)
...	...	...	...	...	...	...	...	(iv)
...	...	...	...	...	...	...	...	(v)
...	...	...	...	...	...	...	...	(vi)
...	784 (TK)(C)	368	276	199	Mandya—16	...	...	158
...	433 (TK)(C)	149	242	114	Mandya—16	...	6	159
...	307 (C)	151	155	136	Mandya—14	...	...	160
...	520 (C)	238	210	115	Mandya—14	...	...	161
...	271 (C)	165	117	51	Mandya—16	...	...	162
...	171 (C)	14	119	36	Mandya—14	...	...	163
...	616 (C)	289	...	161	Mandya—14	...	...	164
...	776 (C)	162	...	236	Mandya—14	...	...	165
...	1,040 (TK)(C)	264	170	331	Mandya—11	...	...	166
...	332 (C)	131	224	44	Mandya—13	...	...	167
...	148 (C)	82	145	26	Mandya—12	...	...	168
...	264 (C)	118	79	31	Mandya—11	...	...	169
...	430 (C)	97	164	33	Mandya—10	...	...	170
...	262 (C)	115	280	45	Mandya—10	...	...	171
...	1,009 (TK)(C)	643	350	144	Mandya—7	...	...	172
...	340 (TK)(C)	81	172	77	Mandya—6	...	...	173
...	490 (C)	156	34	154	Mandya—10	...	...	174
...	211 (C)	43	165	26	Mandya—13	...	...	175
164	530 (TK)(C)	105	504	117	Mandya—13	...	...	176
...	244 (TK)(C)	582	773	113	Mandya—10	...	...	177
...	191 (TK)(C)	450	514	147	Mandya—11	...	...	178
...	189 (TK)(C)	1,312	742	291	Mandya—21	...	...	179
...	...	...	...	...	...	...	...	(i)
...	...	...	...	...	...	...	...	(ii)
...	206 (TK)(C)	206	207	106	Mandya—18	...	...	180
...	386 (C)	359	265	102	Mandya—18	...	...	181
...	281 (C)	205	321	68	Mandya—17	...	...	182
...	280 (TK)(C)	110	44	118	Mandya—13	...	...	183

APPENDIX—I (iv)

ALPHABETICAL LIST OF VILLAGES

MANDYA DISTRICT
LOCATION CODE No. 13

MANDYA TALUK
LOCATION CODE No. 4

Sl. No.	Name of Village	Location Code No.
1.	Alakere ...	165
2.	Ankuppe ...	100
3.	Ankushapura ...	151
4.	Avverahalli ...	84
5.	Baby ...	134
6.	Balenehalli ...	130
7.	Basral ...	107
8.	Beechanahalli ...	54
9.	Beeragowdanahalli ...	68
10.	Bellundagere ...	88
11.	Belur ...	25
12.	Bennahatty ...	152
13.	Bettahalli ...	55
14.	Bevinahalli ...	19
15.	Bevkallu ...	92
16.	B. Gowdagere ...	14
17.	B. Hosahalli ...	69
18.	B. Hosur ...	177
19.	Bidarakatte ...	132
20.	Bilaguli ...	83
21.	Bilidegilu ...	178
22.	Billenahalli ...	93
23.	Bommanahalli ...	57
24.	Boothanahosur ...	28
25.	Budnur ...	16
26.	Chakanahalli ...	128
27.	Challanaikanahalli ...	121
28.	Chamalapura ...	171
29.	Chandagal ...	71
30.	Chandagal ...	118
31.	Cheeranahalli ...	34
32.	Chikkabally ...	123
33.	Chikkabanasvadi ...	169
34.	Chikkagangavadi ...	103
35.	Chikkakothagere	117
36.	Chikkapurukanahalli ...	124
37.	Chikkathammanahalli ...	72
38.	Chokanahalli ...	179
39.	Danaikanapura ...	162
40.	Devarayapatna ...	80
41.	Doddabanasvadi ...	170
42.	Doddagarudanahalli ...	135
43.	Doddakothagere ...	129
44.	Dudda ...	53
45.	Eachagere ...	161
46.	Gandalu ...	76
47.	Ganiga ...	114
48.	Gantagowdanahalli ...	182
49.	Gerahalli ...	94
50.	G. Hosahalli ...	98
51.	G. Kebbahalli ...	176
52.	G. Malligere ...	101
53.	Gopalapura ...	2
54.	Gorakabalu Hosahalli	116
55.	Goravale ...	75
56.	Gudigenahalli ...	181
57.	Gundapura ...	156
58.	Gunnaikanahalli ...	62
59.	Guthalu ...	24
60.	Guthiganahalli ...	127
61.	Hadya ...	81
62.	Halahalli ...	23
63.	Halasagere ...	12
64.	Hallegere ...	122
65.	Haluvadi ...	33
66.	Hanaganahalli ...	137
67.	Hanakere ...	11
68.	Hanchahalli ...	175
69.	Harakadahalli ...	143
70.	Hatna ...	104
71.	Hatna ...	144
72.	Hebbakavadi ...	40
73.	Heggadathahalli ...	108
74.	Hemmige ...	26
75.	H. Kodihalli ...	3
76.	Hodaghatta ...	136
77.	Hodaghatta ...	160
78.	Holalu ...	70
79.	Honagalimutt ...	164
80.	Honaganahalli ...	4
81.	Honnaikanahalli ...	168
82.	Honnemadu ...	99
83.	Honnenahalli ...	56
84.	Hulikere ...	91
85.	Hulivana ...	172
86.	Hullahalli ...	150
87.	Hullenahalli ...	89
88.	Hullukere ...	43
89.	Hunuganahalli ...	145
90.	Hyadrahalli ...	13
91.	Induvalu ...	52

APPENDIX—I (iv)

ALPHABETICAL LIST OF VILLAGES *(Concld.)*

MANDYA DISTRICT
LOCATION CODE No. 13

MANDYA TALUK
LOCATION CODE No. 4

Sl. No.	Name of Village	Location Code No.
92.	Javanahalli	96
93.	Jayapura	88
94.	Jeegundipatna	173
95.	Kabbinahalli	29
96.	Kachigere	10
97.	Kalenahalli	45
98.	Kambadahalli	112
99.	Kammanaikanahalli	32
100.	Kannahatty	90
101.	Kannali	15
102.	Karekatte	133
103.	Kebbahalli	63
104.	Keelara	166
105.	Kenchanahalli	153
106.	Keragodu	157
107.	K. Gowdagere	183
108.	Kiragandur	105
109.	Kodagahalli	149
110.	Kommerahalli	5
111.	Kothathi	18
112.	Kyathamgere	21
113.	Lalanakere	42
114.	Lokasara	39
115.	Machagowdanahalli	113
116.	Madaveeranahalli	139
117.	Madla	79
118.	Mahadevarahalli	74
119.	Mallanaikanakatte	73
120.	Mallenahalli	95
121.	Malligere	30
122.	Malligere (H)	66
123.	Managanahalli	20
124.	Mandya (Rural)	1
125.	Mangala	35
126.	Manuganahalli	106
127.	Manuganahalli	141
128.	Maradevanahalli	85
129.	Maradipura	64
130.	Maragowdanahalli	158
131.	Maralakere	102
132.	Maramchakanahalli	86
133.	Maranahalli	61
134.	Marasinganahalli	37
135.	Marasinganahalli	111
136.	Mayappanahalli	125
137.	M. Hosahalli	59
138.	Modachakanahalli	82
139.	Mothahalli	41
140.	Mudagandur	58
141.	Muddangere	163
142.	Muddanaghatta	109
143.	Muthegere	146
144.	Nallahalli	167
145.	Nandihalli	142
146.	Nanjenahalli	147
147.	Naragalu	110
148.	Narasipurada Koppal	78
149.	Nayakanahalli	148
150.	Nodekoppal	49
151.	Panakanahalli	17
152.	Pura	36
153.	Ragimuddanahalli	47
154.	Rayasettipura	119
155.	Samboonahalli	65
156.	Sampahalli	67
157.	Santhekasalagere	22
158.	Sathnur	6
159.	Shanbhoganahalli	154
160.	Shivalli	77
161.	Shivapura	115
162.	Shivara	159
163.	S.I. Kodihalli	174
164.	Sowdenahalli	60
165.	Sunagahalli	27
166.	Sundahalli	44
167.	Thaggahalli	31
168.	Thangalagere	126
169.	Tharanagere	138
170.	Thavarekere	131
171.	Thimmanahosur	38
172.	Thippapura	97
173.	Thirumalapura	140
174.	Thriyambakapura	120
175.	Thumbakere	9
176.	T. Malligere	87
177.	Ummadahalli	7
178.	Upparakanahalli	180
179.	Urmarakasalagere	46
180.	Voddarahalli	155
181.	Yelechakanahalli	48
182.	Yeliyur	50
183.	Yerahalli	51

NAGAMANGALA TALUK

MANDYA DISTRICT
LOCATION CODE 13

Location Code No.	Name of the Village	Total area of the Village (in acres)	Amenities available within the Village						Staple Food
			Educational	Medical	Power Supply	Drinking water	Communication	Postal and Telegraph	
1	2	3	4	5	6	7	8	9	10
1.	Nagamangala (Rural)	2,679*	...	...	...	...	...	...	Ragi, Jowar, Rice
2.	Gaddebuvanahalli	773	Pr. S.	...	E	W	PR	...	Ragi, Jowar, Rice
3.	Hullekere	512	Pr. S.	...	E	W	KR	...	Ragi, Jowar, Rice
4.	Beereswarapura	985	Pr. S.	...	E	W	PR	PO	Ragi, Jowar, Rice
5.	Mallenahalli	889	Pr. S.	...	E	W	PR	...	Ragi, Jowar, Rice
6.	Sankanahalli	1,575	Pr. S.	...	E	W	PR	...	Ragi, Jowar, Rice
7.	Bettadamallenahalli	1,461	Pr. S. (2)	...	E	W	KR	...	Ragi, Jowar, Rice
	(i) *Chikkaveeranakoppalu*	...	Pr. S.	...	E	W	KR	...	...
8.	Padavalapatna	3,289	Mid. S.	...	E	W	KR	PO	Rice
9.	Neralakere	2,433	Mid. S.	...	E	W	KR	...	Ragi, Jowar, Rice
10.	Manchenahalli	496	...	...	E	W	KR	...	Ragi, Jowar, Rice
11.	Padavalachittanahalli	321	Mid. S.	...	E	W	PR	...	Ragi, Jowar, Rice
12.	Chikkanahalli	425	Mid. S.	...	E	W	KR	...	Ragi, Jowar, Rice
13.	Padaval Mallenahalli	464	...	...	...	W	KR	...	Ragi, Jowar, Rice
14.	Kallukomari	266	...	...	E	W	PR	...	Ragi, Jowar, Rice
15.	Shivanahalli	899	Pr. S.	...	E	W	PR	...	Ragi, Jowar, Rice
16.	Thuppadamadu	2,503	Mid. S.	...	E	W	PR	PO	Ragi, Rice, Jowar
17.	Mulkatte	1,814	Pr. S.	...	E	W	KR	...	Ragi, Rice, Jowar
18.	Kadagere	237	Pr. S. (1)	...	...	W	KR	...	Ragi, Jowar, Rice
19.	Naragalu	936	Pr. S.	...	E	W	PR	...	Ragi, Jowar, Rice
20.	Mayigonahalli	730	Pr. S.	...	E	W	PR	...	Ragi, Jowar, Rice
21.	Huvinahalli	1,187	Pr. S.	...	E	W	KR	...	Ragi, Jowar, Rice
22.	Chowdenahalli	272	...	...	...	W	PR	...	Ragi, Jowar
23.	Tolali	820	Pr. S.	...	E	W	KR	...	Ragi, Jowar
24.	Neelakantanahalli	820	...	...	E	W	KR	...	Ragi, Jowar
25.	Mallarajapura	667	...	...	...	W	KR	...	Ragi, Jowar
26.	Tyapenahalli	744	...	...	...	W	PR	...	Ragi, Jowar
27.	Ankasapura	577	Pr. S	...	E	W	KR	...	Ragi, Jowar
28.	Kachenahalli	1,383	Pr. S.	...	E	W	PR	...	Ragi, Jowar
29.	Cholenahalli	764	Pr. S.	...	E	W	KR	...	Ragi, Jowar
30.	Naraganahalli	404	Mid. S.	...	E	W	KR	...	Ragi, Jowar
31.	Anchechittanahalli	1,419	Mid. S.	...	E	W	PR	...	Ragi, Jowar
32.	Hulikere	464	Mid. S.	...	E	W	KR	PO	Ragi, Jowar
33.	Gowdarahalli	529	...	...	E	W	KR	...	Ragi, Jowar
34.	Kelagere (Kaval)	109	...	...	...	Uninhabited	...	...	...
35.	Arehalli	331	...	...	E	W	KR	...	Ragi, Jowar

*Includes Municipal areas also.

DIRECTORY

LAND USE

NAGAMANGALA TALUK
LOCATION CODE 5

Land use (*i.e.*, area under different types of land use in acres rounded to the nearest unit)					Nearest Town and Distance in Kms.	Day or days of the market/ *hat*, if any, held in the Village	Remarks including any place of religious, historical or archaeological interest	Location Code No.
Forest	Irrigated	Unirrigated	Cultivable waste	Area not available for cultivation				
11	12	13	14	15	16	17	18	1
...	665 (TK)	792	236	986	Nagamangala—0	...	...	1
...	44 (TK)(W)	432	254	43	Nagamangala—2	...	...	2
...	21 (TK)(W)	279	146	66	Nagamangala—3	...	...	3
...	26 (TK)(W)	567	317	75	Nagamangala—3	...	...	4
...	9 (W)	514	56	310	Nagamangala—1	...	...	5
...	17 (W)	753	650	155	Nagamangala—5	...	...	6
...	34 (W)	847	400	180	Nagamangala—3	...	...	7
...	...	...	...	...	...	...	...	(i)
769	28 (W)	860	1,500	132	Nagamangala—6	...	1	8
479	130 (TK)(W)	737	965	122	Nagamangala—15	...	...	9
...	48 (TK)(W)	285	125	38	Nagamangala—16	...	...	10
...	26 (TK)(W)	251	11	33	Nagamangala—8	...	...	11
...	16 (W)	219	165	25	Nagamangala—16	...	...	12
...	6 (W)	176	270	12	Nagamangala—14	...	...	13
...	18 (W)	152	69	27	Nagamangala— 6	...	...	14
...	12 (W)	408	...	479	Nagamangala—10	...	...	15
432	105 (TK)(W)	864	906	196	Nagamangala—6	...	...	16
...	86 (TK)(W)	983	436	309	Nagamangala—5	...	...	17
...	39 (TK)(W)	101	87	10	Nagamangala—10	...	...	18
...	48 (TK)(W)	351	...	537	Nagamangala—10	...	...	19
...	22 (W)	302	353	53	Nagamangala—10	...	...	20
...	20 (W)	244	514	409	Nagamangala—8	...	...	21
...	21 (TK)(W)	206	8	37	Nagamangala—2	...	...	22
...	58 (TK)(W)	382	241	139	Nagamangala—2	...	...	23
...	20 (W)	252	486	62	Nagamangala—10	...	...	24
...	16 (W)	256	352	43	Nagamangala—8	...	...	25
...	8 (W)	210	497	29	Nagamangala—5	...	...	26
...	5 (W)	318	226	28	Nagamangala—5	...	...	27
...	49 (TK)(W)	343	...	991	Nagamangala—4	...	...	28
...	50 (TK)(W)	354	264	96	Nagamangala—10	...	...	29
...	27 (TK)(W)	303	24	50	Nagamangala—10	...	...	30
...	97 (TK)(W)	545	610	167	Nagamangala—6	...	...	31
...	11 (W)	183	239	31	Nagamangala—8	...	...	32
...	30 (TK)(W)	187	282	30	Nagamangala—10	...	...	33
...	...	...	109	...	...	...	...	34
...	1 (W)	113	202	15	Nagamangala—8	...	...	35

MANDYA DISTRICT
LOCATION CODE 13

Location Code No.	Name of the Village	Total area of the Village (in acres)	Amenities available within the Village						Staple Food
			Educational	Medical	Power Supply	Drinking water	Communication	Postal and Telegraph	
1	2	3	4	5	6	7	8	9	10
36.	Kelagere	787	Mid. S.	...	E	W	KR	PO	Ragi, Jowar
37.	Honnudikehalli	263	...	...	...	W	KR	...	Ragi, Jowar
38.	Anchebunahalli	764	Pr. S.	...	E	W	PR	...	Ragi, Jowar
39.	Karadahalli	383	...	...	E	W	KR	...	Ragi, Jowar
40.	Ramadevanahalli	349	...	...	E	W	PR	...	Ragi, Jowar
41.	Kannenahalli	440	...	...	...	W	KR	...	Ragi, Jowar
42.	Vaderapura	481	Pr. S.	...	E	W	PR	...	Ragi, Jowar
43.	Mellahalli	786	Pr. S.	...	E	W	KR	PO	Ragi, Jowar
44.	Kabbinakere	630	Pr. S.	...	E	W	PR	...	Ragi, Jowar
45.	Yeladahalli	781	Pr. S.	...	E	W	PR	...	Ragi, Jowar
46.	Cholasandra	358	Pr. S.	...	E	W	PR	...	Ragi, Jowar
47.	Seegahalli	421	Pr. S.	...	E	W	PR	...	Ragi, Jowar
48.	Begamangala	1,199	Pr. S.	...	E	W	PR	...	Ragi, Jowar
49.	Doddenahalli	205	...	...	...	Uninhabited	...	...	...
50.	Byranahalli	1,148	Pr. S.	...	...	W	PR	...	Ragi, Jowar
51.	Veerasandra	880	...	...	E	W	KR	...	Ragi, Jowar
52.	Kodagahalli	565	Pr. S.	...	E	W	KR	...	Ragi, Jowar
53.	Karagere	964	Pr. S.	...	E	W	KR	...	Ragi, Jowar
54.	Abbagere	391	...	...	...	Uninhabited	...	...	...
55.	Yagatahalli	412	...	...	...	W	KR	...	Ragi, Jowar
56.	Halthi	823	Pr. S.	...	E	W	KR	...	Ragi, Jowar
57.	Kendanahalli	592	...	...	E	W	KR	...	Ragi, Jowar
58.	Byadarahalli	942	Pr. S.	...	E	W	KR	...	Ragi, Jowar
59.	Hosahalli	292	...	...	E	W	PR	...	Ragi, Jowar
60.	Kannanakerekaval	56	...	...	...	Uninhabited	...	...	...
61.	Palagrahara	957	Mid. S.	...	E	W	PR	PO	Ragi, Jowar
62.	Upparahalli	778	Pr. S.	...	E	W	PR	...	Ragi, Jowar
63.	Kasavanahalli	489	Pr. S.	...	E	W	KR	...	Ragi, Jowar
64.	Gundkal Hosur	536	...	...	...	Uninhabited	...	...	...
65.	Devalapur	1,966	Pr.S., Mid.S., Sec.S.	D	E	W, TK	PR	PO	Ragi, Rice
66.	Thibranahalli	899	Pr. S.	...	...	W	PR	...	Ragi, Rice
67.	Settihalli	1,100	Pr. S.	...	...	W	PR	PO	Ragi, Jowar
68.	Kudagabalu	1,131	Pr. S.	...	E	W	PR	...	Ragi, Jowar
69.	Dasagalapura	358	...	...	...	W	KR	...	Ragi, Jowar
70.	Kellena halli	333	...	...	...	W	KR	...	Ragi, Jowar

DIRECTORY

LAND USE

NAGAMANGALA TALUK
LOCATION CODE 5

Land use (*i.e.*, area under different types of land use in acres rounded to the nearest unit)					Nearest Town and Distance in Kms.	Day or days of the market/ *hat*, if any, held in the Village	Remarks including any place of religious, historical or archaeological interest	Location Code No.
Forest	Irrigated	Unirrigated	Cultivable waste	Area not available for cultivation				
11	12	13	14	15	16	17	18	1
...	138 (TK)(W)	394	157	98	Nagamangala—10	...	...	36
...	4 (W)	130	88	41	Nagamangala—8	...	...	37
...	11 (W)	324	381	48	Nagamangala—6	...	...	38
...	9 (W)	125	180	69	Nagamangala—10	...	...	39
...	5 (W)	185	155	4	Nagamangala—8	...	...	40
...	17 (TK) (W)	188	210	25	Bellur—10	...	...	41
...	15 (TK)	226	211	29	Bellur—8	...	...	42
...	111 (TK)(W)	378	168	129	Bellur—8	...	...	43
...	18 (W)	275	295	42	Bellur—8	...	...	44
...	79 (W)	315	247	140	Bellur—3	...	...	45
...	7 (W)	136	174	41	Bellur—6	...	2	46
...	6 (W)	175	227	13	Bellur—8	...	...	47
...	81 (W)	566	399	153	Nagamangala—10	...	...	48
...	...	98	90	11	...	...	...	49
...	27 (W)	421	607	93	Nagamangala—8	...	...	50
...	7 (W)	287	417	169	Nagamangala—8	...	...	51
...	13 (W)	247	279	26	Nagamangala—10	...	...	52
...	7 (W)	525	196	236	Nagamangala—13	...	...	53
...	39 (W)	134	206	12	...	...	...	54
...	34 (W)	251	89	38	Nagamangala—8	...	...	55
...	7 (TK)(W)	296	3	517	Nagamangala—6	...	...	56
...	9 (W)	372	181	30	Nagamangala—8	...	...	57
...	29 (W)	397	458	58	Nagamangala—5	...	...	58
...	5 (W)	207	2	78	Nagamangala—3	...	...	59
...	...	50	...	6	...	...	...	60
...	98 (TK)(W)	480	11	368	Nagamangala—3	...	3	61
...	89 (TK)(W)	443	145	101	Nagamangala—1	...	...	62
...	11 (W)	359	86	33	Nagamangala—3	...	...	63
...	49 (TK)(W)	220	160	107	...	...	...	64
...	154 (TK)	1,106	437	269	Nagamangala—14	Monday	...	65
...	29 (TK)	513	280	77	Nagamangala—14	...	...	66
...	28 (W)	640	323	109	Nagamangala—18	...	...	67
...	8 (W)	639	387	97	Nagamangala—21	...	...	68
...	...	145	203	10	Nagamangala—19	...	...	69
...	...	228	81	24	Nagamangala21—	...	...	70

MANDYA DISTRICT
LOCATION CODE 13

Location Code No.	Name of the Village	Total area of the Village (in acres)	Amenities available within the Village						Staple Food
			Educational	Medical	Power Supply	Drinking water	Communication	Postal and Telegraph	
1	2	3	4	5	6	7	8	9	10
71.	Cholenahalli	429	...	...	...	W	KR	...	Ragi, Rice
72.	Sampanahalli	776	Pr. S.	...	...	W,TK.	KR	...	Ragi, Jowar
73.	Hanchipura	532	...	...	...	W,C.	KR	...	Ragi, Jowar
74.	Sunaganahalli	906	Pr. S.	...	...	W,C.	KR	...	Ragi, Jowar, Rice
75.	Maddenahalli	511	Pr. S.	...	...	W,C.	KR	...	Ragi, Jowar, Rice
76.	Bommanahalli	366	Mid. S.	...	...	W,C.	PR	...	Ragi, Jowar, Rice
77.	Mavinakere	567	Pr. S.	...	...	W,C.	PR	...	Ragi, Jowar, Rice
78.	Somanahalli	480	...	...	...	W,C.	PR	...	Ragi, Jowar, Rice
79.	Hosahalli	467	...	...	...	Uninhabited	...	...	...
80.	Beemanahalli	2,292	Mid. S.	...	E	W	PR	PO	Ragi, Jowar, Rice
81.	Mallinatapura	388	...	...	...	W	KR	...	Ragi, Rice
82.	Kasalagere	620	Pr. S.	...	...	W	PR	...	Ragi, Rice
83.	Gollarahalli	703	Pr. S.	...	...	W	KR	...	Ragi, Rice
84.	Mutsandra	254	...	...	...	W	KR	...	Ragi, Rice, Jowar
85.	Kuntan Koppalu	394	...	...	...	W	PR	...	Ragi, Rice
86.	Bindenahalli	1,967	Pr. S. (2)	...	E	W,TK.	KR	...	Ragi, Jowar, Rice
87.	Hullenahalli	1,419	Pr. S.	...	...	W,TK.	KR	...	Ragi, Rice
88.	Karadahalli	3,214	Mid. S.	...	E	W	KR	PO	Ragi, Rice
89.	Dandiganahalli	1,294	Pr. S.	...	E	W	KR	...	Ragi, Rice
90.	H. N. Kaval	2,254	...	...	...	W	PR	...	Ragi, Rice
91.	Jakkanahalli	838	...	...	...	W,TK.	KR	...	Ragi, Rice
92.	Tattahalli	1,827	Pr. S.	...	...	W,TK.	KR	PO	Ragi, Rice
93.	Dondemadahalli	1,670	Mid. S.	...	E	W,TK.	KR	...	Ragi, Rice
94.	Devaramallanaikanahalli	1,456	Pr. S.	...	...	W,TK.	PR	PO	Ragi, Rice, Jowar
95.	Kot Betta	1,186	Pr. S.	...	E	W,TK.	PR	...	Ragi, Rice, Jowar
96.	Nalakunikerekaval	58	...	...	...	Uninhabited	...	...	...
97.	Nalakundi	873	Pr. S.	...	E	W	KR	...	Ragi, Rice
98.	Chikkanahalli	682	Pr. S.	...	...	W	KR	...	Ragi, Rice
99.	Bommenahalli	409	...	...	...	W	KR	...	Ragi, Rice
100.	Dandebala	377	Pr. S.	...	...	W	KR	...	Ragi, Rice
101.	Mylarapatna	2,409	Mid. S.	...	...	W,TK.	PR	PO	Ragi, Rice
102.	Mutsandra	535	...	...	...	W,TK.	KR	...	Ragi, Rice
103.	Haradanahalli	473	Mid. S.	H.C.	...	W	PR	PO	Ragi, Jowar
104.	Hiduvakaval	229	...	...	...	Uninhabited	...	...	...
105.	Kagehosure	137	...	...	...	Uninhabited	...	...	...
106.	Mutsandrakaval	70	...	...	...	Uninhabited	...	...	...
107.	Dadamudike	1,219	Pr. S.	...	...	W	KR	...	Ragi, Rice
108.	Sirpapura	504	Pr. S..	...	...	W,TK.	PR	...	Ragi, Rice

DIRECTORY

LAND USE

NAGAMANGALA TALUK
LOCATION CODE 5

Land use (*i.e.*, area under different types of land use in acres rounded to the nearest unit)					Nearest Town and Distance in Kms.	Day or days of the market/ *hat*, if any, held in the Village	Remarks including any place of religious, historical or archaeological interest	Location Code No.
Forest	Irrigated	Unirrigated	Cultivable waste	Area not available for cultivation				
11	12	13	14	15	16	17	18	1
...	37 (C)	211	137	44	Nagamangala—21	...	...	71
...	89 (TK)	203	355	129	Nagamangala—22	...	...	72
...	60 (C)	125	291	56	Nagamangala—24	...	...	73
...	94 (C)	367	375	70	Nagamangala—19	...	...	74
...	84 (C)	201	133	93	Nagamangala—21	...	...	75
...	127 (C)	128	54	57	Nagamangala—21	...	...	76
...	74 (C)	202	259	32	Nagamangala—22	...	...	77
...	70 (C)	139	242	29	Nagamangala—24	...	...	78
...	...	179	260	28	...	...	...	79
...	349 (C)	701	656	586	Nagamangala—16	...	...	80
...	5 (W)	271	91	21	Nagamangala—18	...	...	81
...	4 (W)	471	81	64	Nagamangala—16	...	...	82
...	8 (W)	302	355	38	Nagamangala—13	...	...	83
...	1 (W)	117	57	79	Nagamangala—14	...	...	84
...	...	208	169	17	Nagamangala—11	...	...	85
...	117 (TK)	829	575	446	Nagamangala—13	...	...	86
...	114 (TK)	761	280	264	Nagamangala—10	...	...	87
...	115 (TK)	101	1,241	257	Nagamangala—10	...	...	88
...	70 (TK)	724	393	107	Nagamangala—8	...	...	89
...	8 (W)	631	...	1,615	Nagamangala—11	...	...	90
...	12 (TK)	343	426	57	Nagamangala—6	...	...	91
...	62 (TK)	713	382	670	Nagamangala—6	...	...	92
...	216 (TK)(C)	540	667	247	Nagamangala—6	...	...	93
...	41 (TK)	508	832	75	Nagamangala—18	...	...	94
...	303 (C)	328	470	85	Nagamangala—10	...	...	95
...	23 (TK)	7	...	28	...	...	...	96
...	126 (TK)	416	219	112	Nagamangala—10	...	...	97
...	16 (TK)	270	341	55	Nagamangala—21	...	...	98
...	37 (TK)	304	...	68	Nagamangala—12	...	...	99
...	12	300	12	53	Nagamangala—14	...	...	100
...	86 (TK)	1,050	1,120	153	Nagamangala—11	...	...	101
...	21 (TK)	254	227	33	Nagamangala—15	...	4	102
...	10	264	98	101	Nagamangala—14	...	...	103
...	...	...	229	...	...	...	...	104
...	...	123	...	14	...	...	...	105
...	...	61	...	9	...	...	...	... 106
...	24 (W)	467	635	93	Nagamangala—14	...	...	107
...	3	280	85	36	Nagamangala—16	...	...	108

MANDYA DISTRICT
LOCATION CODE 13

Location Code No.	Name of the Village	Total area of the Village (in acres)	Amenities available within the Village						
			Educational	Medical	Power Supply	Drinking water	Communication	Postal and Telegraph	Staple Food
1	2	3	4	5	6	7	8	9	10
109.	Mallasandra Kaval	916	...	...	...	Uninhabited	...	...	...
110.	Mallasandra	618	Pr. S.	...	...	W	KR	...	Ragi, Rice
111.	Tolasikombri	611	...	...	...	W	PR	...	Ragi, Rice
112.	Yadavanahalli	573	Pr. S.	...	...	W	PR	...	Ragi, Rice
113.	Chikkanahalli	531	Pr. S.	...	...	W/TK	KR	...	Ragi, Rice
114.	Jakkanahalli	730	Mid. S.	...	...	W/TK	PR	PO	Ragi, Rice
115.	Ankanahalli	536	...	...	...	W	PR	...	Ragi
116.	Mallekoppalu	331	...	...	...	O	KR	...	Ragi
117.	Toremallanaikanahalli	1,475	Pr. S.	...	...	W/C	KR	...	Ragi, Rice
118.	Hiduva	906	...	...	...	TK/W	KR	...	Ragi, Jowar, Rice
119.	Kodihalli	193	Pr. S.	...	...	W	KR	...	Ragi, Jowar, Rice
120.	Ramenahalli	251	Pr. S.	...	E	W	PR	...	Ragi, Jowar, Rice
121.	Doddauppala	846	Pr. S.	...	...	W/TK	KR	...	Ragi, Jowar
122.	Devaramadahalli	961	Pr. S.	...	E	W	KR	...	Ragi, Jowar, Rice
123.	Devarahalli	762	Pr. S.	...	E	W	PR	...	Ragi, Jowar, Rice
124.	Hadamgere	1,022	Pr. S.	...	...	W	KR	...	Ragi, Jowar
125.	Tubinakere	606	Pr. S.	...	...	W	PR	...	Ragi, Rice
126.	Ballekere	668	...	...	...	W	KR	...	Ragi, Jowar
127.	Arakere	897	Pr. S.	...	E	W.C.	KR	...	Ragi, Jowar
128.	Honakere	395	Pr. S.	...	E	W	PR	...	Ragi, Jowar
129.	Honakerekavalu	157	...	...	...	Uninhabited	...	...	...
130.	Kavadahalli	420	...	...	E	W	KR	...	Ragi, Jowar
131.	T. Channapura	841	Mid. S.	...	...	W	KR	PO	Ragi, Jowar
132.	Busamudra	959	Pr. S.	...	...	W.R	KR	...	Ragi, Jowar
133.	Koppa	547	...	...	...	W	PR	...	Ragi, Jowar
134.	Gangavadi	852	Mid. S.	...	E	W	KR	...	Ragi, Jowar
135.	Machalagatta	486	...	...	E	W	PR	...	Ragi, Jowar, Rice
136.	Chowdaganahalli	448	Pr. S.	...	E	W	KR	...	Ragi, Jowar
137.	Gudehosahalli	382	Pr. S.	...	E	W	KR	...	Ragi, Jowar
138.	Karadya	524	Pr. S.	...	E	W	PR	...	Ragi, Rice
139.	Gotakahalli	522	Pr. S.	...	E	W	KR	...	Ragi, Rice
140.	SreeRaghurampura	1,551	Pr. S.	...	E	W	PR	PO	Ragi, Rice
141.	Advikatte	482	...	...	...	W	KR	...	Rice, Jowar
142.	Chinya	647	Pr.S. Mid.S,Sec.S.	D	E	W,TK	PR	PO	Rice, Ragi
143.	Jodialpahalli	1,499	Pr. S.	...	E	W	KR	PO	Ragi, Jowar
144.	Honnenahalli	160	Pr. S.	...	...	W	KR	...	Ragi, Jowar.
145.	Somanahalli	375	...	...	E	W	KR	...	Ragi, Rice

DIRECTORY

LAND USE

NAGAMANGALA TALUK

LOCATION CODE 5

Land use (*i.e.*, area under different types of land use in acres rounded to the nearest unit)					Nearest Town and Distance in Kms.	Day or days of the market/ *hat*, if any, held in the Village	Remarks including any place of religious, historical or archaeological interest	Location Code No.
Forest	Irrigated	Unirrigated	Cultivable waste	Area not available for cultivation				
11	12	13	14	15	16	17	18	1
...	...	126	...	790	...	...	...	109
...	2 (W)	303	288	25	Nagamangala—19	...	...	110
...	1 (W)	209	366	35	Nagamangala—17	...	...	111
...	3	262	202	106	Nagamangala—19	...	...	112
...	4	298	198	31	Nagamangala—13	...	...	113
...	30 (TK)	392	254	54	Nagamangala—14	...	...	114
...	30 (TK)	255	190	61	Nagamangala—16	...	...	115
...	32	136	145	18	Nagamangala—17	...	...	116
...	278 (C)	388	638	171	Nagamangala—19	...	...	117
...	248 (C)	267	335	56	Nagamangala—21	...	...	118
...	22	104	55	12	Nagamangala—22	...	...	119
...	159 (TK)(C)	45	20	27	Nagamangala—24	...	...	120
...	77 (C)	438	198	133	Nagamangala—22	...	...	121
...	26	648	164	123	Nagamangala—21	...	...	122
...	53 (TK)	575	84	50	Nagamangala—21	...	...	123
...	106 (C)	405	411	100	Nagamangala—19	...	...	124
...	20 (W)	392	132	62	Nagamangala—18	...	...	125
...	...	166	369	133	Nagamangala—18	...	...	126
...	296 (C)	331	228	42	Nagamangala—19	...	...	127
...	8 (O)	309	11	67	Nagamangala—13	...	...	128
...	84 (TK)	...	...	73	...	...	...	129
...	15 (TK)	278	84	43	Nagamangala—13	...	...	130
...	24 (TK)	565	184	68	Nagamangala—22	Monday	...	131
...	96 (TK)	589	109	165	Nagamangala—11	...	...	132
...	...	331	175	41	Nagamangala—22	...	...	133
...	88 (TK)	572	68	124	Nagamangala—19	...	...	134
...	19 (TK)	317	118	32	Melkote—13	...	5	135
...	5	266	144	33	Melkote—8	...	...	136
...	1 (O)	239	122	20	Melkote—8	...	...	137
...	3 (O)	378	77	66	Melkote—6	...	...	138
...	62 (TK)	331	77	52	Melkote—5	...	...	139
...	314 (TK)	607	474	156	Melkote—6	...	...	140
...	31 (TK)	245	...	206	Melkote—19	...	...	141
...	56 (TK)	468	15	108	Nagamangala—13	Sunday	...	142
...	201 (TK)	366	837	95	Melkote—8	...	...	143
...	...	139	9	12	Melkote—11	...	...	144
...	99 (TK)	207	...	69	Melkote—13	...	...	145

MANDYA DISTRICT
LOCATION CODE 13

Location Code No.	Name of the Village	Total area of the Village (in acres)	Amenities available within the Village						Staple Food
			Educational	Medical	Power Supply	Drinking water	Communication	Postal and Telegraph	
1	2	3	4	5	6	7	8	9	10
146.	Hosur	179	...	...	E	W	KR	...	Ragi, Rice, Jowar
147.	Voddarahalli	448	Pr. S.	...	...	W	PR	...	Ragi, Jowar
148.	Guddenahalli	303	Pr. S.	...	...	W	PR	...	Ragi, Jowar
149.	Shanbognahalli	418	...	...	E	W	KR	...	Ragi, Jowar
150.	Gaganahalli	807	Pr. S.	...	E	W	KR	...	Ragi, Rice
151.	Kemmanahalli	268	...	...	...	W	KR	...	Ragi, Rice
152.	Kanagonahalli	488	...	...	...	W	KR	...	Ragi, Rice
153.	Balenahalli	398	...	...	...	W	KR	...	Ragi, Rice
154.	Bogadi	1,362	Pr. S.	...	E	W	PR	...	Ragi, Jowar
155.	Madahalli	800	Pr. S.	...	...	W	KR	...	Ragi, Jowar
156.	Hindasahalli	2,326	Pr. S.	...	...	W	KR	...	Ragi, Jowar
157.	Koravanagundi	1,059	...	...	...	W	KR	...	Ragi, Rice
158.	Tiruganahalli	1,447	Mid. S.	...	E	W	PR	PO	Ragi, Jowar
159.	Seegehosur	134	...	...	...	Uninhabited	...	...	...
160.	Kallenahalli	500	...	...	...	W	PR	...	Ragi, Jowar
161.	Sriramanahalli	95	...	...	E	W	KR	...	Ragi, Jowar
162.	Manchipatna	163	Pr. S.	...	...	W	KR	...	Ragi, Rice
163.	Karikyathanahalli	230	...	...	E	W	PR	...	Ragi, Rice
164.	Uyanahalli	543	Pr. S.	...	...	W	KR	...	Ragi, Rice
165.	Gejjehosahalli	305	...	...	...	W	PR	...	Ragi, Rice
166.	Kuppahalli	677	Pr. S.	...	...	W	PR	...	Ragi, Rice
167.	Kantapura	271	Mid. S.	...	E	W	PR	PO	Ragi, Jowar
168.	Kalenahalli	658	Pr. S.	...	E	W	PR	...	Ragi, Rice
169.	Ayitanahalli	425	...	...	E	W	PR	...	Ragi, Rice
170.	Sukadore	874	Pr. S.	...	E	W,TK.	KR	...	Ragi, Rice
171.	Kalligundi	774	Pr. S.	...	E	W	KR	...	Ragi, Rice
172.	Maranayakanahalli	529	...	...	...	W	KR	...	Ragi, Rice
173.	Tattekere	788	Mid. S.	...	E	W	PR	PO	Ragi, Rice
174.	Bommanaikanahalli	523	Pr. S.	...	...	W	KR	PO	Ragi, Rice
175.	Pura	116	...	...	...	Uninhabited	...	...	...
176.	Muddenahalli	506	...	...	E	W	KR	...	Ragi, Rice
177.	Matadabunahalli	337	Pr. S.	...	...	W	KR	...	Ragi, Rice
178.	Channapura	347	...	...	...	W	KR	...	Ragi, Rice
179.	Mallasamudra	733	Pr. S.	...	E	W	KR	...	Ragi, Rice
180.	Shanbhoganahalli	133	...	...	...	W	KR	...	Ragi, Jowar
181.	Handenahalli	1,115	Pr. S.	...	...	W	PR	...	Ragi, Jowar
182.	Gangasamudra	1,522	Pr. S.	...	E	W	PR	...	Ragi, Rice
183.	Gollarahalli	258	...	...	E	W	PR	...	Ragi, Jowar

DIRECTORY

LAND USE

NAGAMANGALA TALUK
LOCATION CODE 5

Land use (*i.e.*, area under different types of land use in acres rounded to the nearest unit)					Nearest Town and Distance in Kms.	Day or days of the market/ *hat*, if any, held in the Village	Remarks including any place of religious, historical or archaeological interest	Location Code No.
Forest	Irrigated	Unirrigated	Cultivable waste	Area not available for cultivation				
11	12	13	14	15	16	17	18	1
...	97 (TK)	51	9	22	Melkote—13	...	...	146
...	21 (O)	288	88	51	Melkote—16	...	...	147
...	5 (TK)	228	...	70	Melkote—15	...	...	148
...	18 (O)	170	209	21	Melkote—11	...	...	149
...	110 (TK)	488	125	84	Melkote—10	...	...	150
...	84 (TK)	106	6	72	Melkote—13	...	...	151
...	28 (TK)	295	127	38	Nagamangala—14	...	...	152
...	16 (TK)	136	229	17	Melkote—16	...	...	153
185	140 (TK)	471	205	361	Melkote—10	Saturday	...	154
178	65 (TK)	249	272	36	Melkote—10	...	...	155
1,491	80 (TK)	248	429	78	Melkote—10	...	...	156
...	85 (TK)	176	14	784	Melkote—10	...	...	157
...	118 (TK)	403	833	93	Melkote—11	...	...	158
...	37 (TK)	62	17	18	...	...	...	159
...	48 (TK)	202	216	34	Melkote—10	...	...	160
...	15 (TK)	72	1	7	Melkote—11	...	...	161
...	18 (TK)	115	14	16	Melkote—8	...	...	162
...	79 (TK)	50	77	24	Melkote—13	...	...	163
...	133 (TK)	126	205	79	Melkote—14	...	...	164
...	25 (O)	184	24	72	Nagamangala—14	...	...	165
...	24 (C)	368	207	78	Nagamangala—10	...	...	166
...	14 (C)	154	65	38	Melkote—11	...	...	167
...	38 (TK)	296	209	115	Nagamangala—13	...	...	168
...	53 (TK)	226	85	61	Nagamangala—29	...	...	169
...	115	381	309	69	Nagamangala—19	...	...	170
...	84	284	354	52	Nagamangala—25	...	...	171
...	52 (TK)	163	282	32	Nagamangala—21	...	...	172
...	51 (TK)	374	317	46	Nagamangala—13	...	...	173
...	60 (TK)	244	169	50	Nagamangala—19	...	...	174
...	28 (TK)	62	18	8	...	...	...	175
303	47 (TK)	136	5	15	Nagamangala—19	...	...	176
...	36 (TK)	143	144	14	Nagamangala—22	...	...	177
...	35 (O)	148	148	16	Nagamangala—19	...	...	178
315	31 (TK)	263	...	124	Nagamangala—18	...	...	179
...	7 (O)	82	32	12	Nagamangala—19	...	...	180
...	56 (TK)	321	688	50	Melkote—16	...	...	181
...	53	753	536	180	Nagamangala—11	...	...	182
...	19 (C)	146	53	40	Nagamangala—6	...	...	183

MANDYA DISTRICT
LOCATION CODE 13

Location Code No.	Name of the Village	Total area of the Village (in acres)	Amenities available within the Village						Staple Food
			Educational	Medical	Power Supply	Drinking water	Communication	Postal and Telegraph	
1	2	3	4	5	6	7	8	9	10
184.	Devarahosur	261	...	...	...	Uninhabited	...	...	...
185.	Ijjalagatta	1,572	Pr. S.	...	E	W	KR	...	Ragi, Jowar
186.	Chottakyathanahalli	314	...	...	...	W	KR	...	Ragi, Jowar
187.	Juttanahalli	915	Pr. S.	...	E	W	PR	...	Ragi, Jowar
188.	Honnbettadahosur	203	...	...	...	W	PR	...	Ragi, Jowar
189.	Sriramanahalli	758	Pr. S.	...	E	W	KR	...	Ragi, Jowar
190.	Sirapatna	357	...	...	E	W	PR	...	Ragi, Jowar
191.	Neralakere	915	Pr. S.	...	E	W	KR	...	Ragi, Jowar.
192.	Kalludevanahalli	1,267	Pr. S.	...	E	W	KR	...	Ragi, Jowar
193.	Konanur.	898	Pr. S.	...	E	W	KR	...	Ragi, Jowar
194.	T. Settihalli	612	Pr. S.	...	E	W	KR	...	Ragi, Jowar
195.	Arealpahalli	532	...	...	...	W	KR	...	Ragi, Jowar
196.	Madahallikaval	47	...	...	...	Uninhabited	...	...	...
197.	Burudugunte	247	Pr. S.	...	...	W	KR	...	Ragi, Jowar
198.	Doddayagati	697	Pr. S.	...	E	W	KR	...	Ragi, Jowar
199.	Chikkayagati	549	Pr. S.	...	E	W	PR	...	Ragi, Jowar
200.	Lingammanahalli	390	...	...	...	W	PR	...	Ragi, Jowar
201.	Maradipura	113	...	...	E	O	KR	...	Ragi, Jowar
202.	Baramadevarahalli	445	Mid. S.	...	E	W	PR	PO	Ragi, Jowar
203.	Chagatahalli	395	...	...	E	W	KR	...	Ragi, Jowar
204.	Mannahalli	2,255	Pr. S.	...	...	W	PR	...	Ragi, Jowar
205.	Hettagonahalli	1,038	Pr. S.	...	...	W	KR	...	Ragi, Jowar
206.	Samakahalli	887	Pr. S.	...	E	W	PR	...	Ragi, Jowar
207.	Huruliganganahalli	910	Pr. S.	...	E	W	KR	...	Ragi, Jowar
208.	Mallegowdanahalli	692	Pr. S.	...	...	W	KR	...	Ragi, Jowar
209.	Tenginabaga	983	Pr. S.	...	...	W	KR	...	Ragi, Jowar
210.	Bindiganavale	2,128	Pr.S.(2), Mid.S., Sec.S.	D	E	W,TK	PR	PO	Ragi
211.	Pura	109	...	...	E	W	KR	...	Ragi
212.	Ramachandra Agrahara	598	Pr. S.	...	E	W	KR	...	Ragi
213.	Bydagere	273	...	...	...	Uninhabited	...	...	...
214.	Koppa.	657	Pr. S.	...	...	W	KR	...	Ragi
215.	Kenchagonahalli	646	Pr. S.	...	...	W	KR	...	Ragi
216.	Hosur	299	Pr. S.	...	...	W	KR	...	Ragi
217.	Doddabala	905	Pr. S.	...	E	W	PR	PO	Ragi
218.	Kamabadahalli	802	Pr. S.	...	E	W	PR	...	Ragi
219.	Haddihalli	248	Pr. S.	...	E	W	PR	...	Ragi
220.	Gangadihalli	457	...	...	...	W	PR	...	Ragi

DIRECTORY

LAND USE

NAGAMANGALA TALUK

LOCATION CODE 5

Land use (*i.e.*, area under different types of land use in acres rounded to the nearest unit)								
Forest	*Irrigated*	*Unirrigated*	Cultivable waste	Area not available for cultivation	Nearest Town and Distance in Kms.	Day or days of the market/ *hat*, if any, held in the Village	Remarks including any place of religious, historical or archaeological interest	Location Code No.
11	12	13	14	15	16	17	18	1
...	11 (C)	161	60	29	...	...	...	184
...	49 (TK)	701	674	148	Melkote—11	...	...	185
...	1 (O)	236	54	23	Nagamangala—13	...	...	186
...	59 (TK)	439	346	71	Nagamangala—6	...	...	187
...	4 (W)	122	48	29	Melkote—8	...	...	188
...	6 (O)	362	344	46	Nagamangala—4	...	...	189
...	18 (TK)	247	58	34	Nagamangala—5	...	...	190
...	82 (TK)	575	203	55	Nagamangala—5	...	...	191
...	117 (TK)	734	291	125	Nagamangala—7	...	...	192
...	51 (TK)	527	252	68	Melkote—8	...	...	193
...	35 (W)(O)	414	111	52	Melkote—10	...	...	194
...	20 (TK)	363	112	37	Nagamangala—6	...	...	195
...	9 (TK)	4	34	...	...	...	...	196
...	15 (TK)	137	54	41	Nagamangala—10	...	...	197
...	27 (O)	459	66	145	Melokte—14	...	...	198
...	132 (TK)	172	151	94	Melkote—13	...	...	199
...	79 (TK)	152	137	22	Nagamangala—11	...	...	200
...	13 (TK)	61	31	8	Melkote—11	...	...	201
...	76 (TK)	246	63	50	Melkote—11	...	...	202
...	40 (TK)	259	71	25	Nagamangala—10	...	...	203
...	216 (TK)(O)	1,114	743	182	Melkote—16	...	...	204
...	16 (O)	609	334	79	Melkote—14	...	...	205
...	67 (TK)	552	3	265	Nagamangala—10	...	...	206
...	24 (TK)	616	196	74	Melkote—14	...	...	207
...	...	413	160	119	Nagamangala—13	...	...	208
...	33 (TK)	666	212	72	Nagamangala—13	...	...	209
...	591 (TK)	768	400	369	Nagamangala—19	Monday	6	210
...	9 (W)	91	...	9	Nagamangala—19	...	...	211
...	172 (TK)	198	34	194	Nagamangala—16	...	...	212
...	4 (O)	71	...	198	...	...	...	213
...	32 (O)	102	570	16	Nagamangala—16	...	...	214
...	32 (O)	228	324	62	Nagamangala—14	...	...	215
...	23 (W)	122	137	17	Nagamangala—13	...	...	216
...	94 (W)	508	92	211	Nagamangala—13	...	...	217
...	36 (W)	310	396	60	Nagamangala—16	...	7	218
...	60 (O)	132	32	24	Nagamangala—14	...	...	219
...	6 (O)	162	192	97	Nagamangala—11	...	...	220

MANDYA DISTRICT
LOCATION CODE 13

Location Code No.	Name of the Village	Total area of the Village (in acres)	Amenities available within the Village						
			Educational	Medical	Power Supply	Drinking water	Communication	Postal and Telegraph	Staple Food
1	2	3	4	5	6	7	8	9	10
221.	Jinnenahalli	216	...	...	...	W	PR	...	Ragi
222.	Beechanahalli	438	Pr. S.	...	E	W	PR	...	Ragi
223.	Kanchanahalli	1,046	Pr. S.	...	...	W	KR	...	Ragi
224.	Honnenahalli	159	Pr. S.	...	E	...	KR	...	Ragi
225.	Bonagere	757	Pr. S.	...	...	W, TK	KR	...	Ragi
226.	Irakanagatta	555	...	...	...	W	KR	...	Ragi
227.	Satenahalli	1,698	Mid. S.	...	E	W,TK	KR	...	Ragi
228.	Masgonahalli	474	...	...	...	W	KR	...	Ragi
229.	Danaikankote	396	...	...		Uninhabited			
230.	Giddachannapura	494	Pr. S.	...	E	W	KR	...	Ragi
231.	Gidavinahosahalli	1,140	Mid. S.	...	E	W	KR	...	Ragi
232.	Sannenahalli	290	...	...		Uninhabited			
233.	Kesauinakatte	541	...	...	E	W	KR	...	Ragi
234.	Hasavinkaval Forest	19	...	...		Uninhabited			
235.	Katakahalli	599	...	...		Uninhabited			
236.	Vaddarahalli	472	Pr. S.	...	...	W	KR	...	Ragi
237.	Hanumanahalli	451	Pr. S.	...	E	W	KR	...	Ragi
238.	Machanaikanahalli	814	Pr. S.	...	E	W	KR	...	Ragi
239.	Kalkere Mallenahalli	422	Pr. S.	...	E	W	PR	...	Ragi
240.	Hosakote	232	...	...		Uninhabited			
241.	Honnauarada Volagerekaval	19	...	...		Uninhabited			
242.	Kodihalli	187	Pr. S.	...	E	W	PR	...	Ragi
243.	Hoonavara	2,036	Pr.S., Mid.S.	...	E	W	PR	PO	Ragi
244.	Madihalli	248	Pr. S.	...	E	W	PR	...	Ragi
245.	H. Kyathanahalli	709	Pr. S.	...	E	W	KR	...	Ragi
246.	Gunjenahalli	351	...	...		Uninhabited			
247.	Bunahalli	753	Pr. S.	...	E	W	KR	...	Ragi
248.	Mallenahalli	697	Pr. S.	...	E	W	PR	...	Ragi
249.	Garudanahalli	674	Pr. S.	...	...	W	KR	...	Ragi
250.	Naragondanalli	333	Pr. S.	...	E	W	KR	...	Ragi
251.	Byadarahalli	247	...	...	E	W	KR	...	Ragi
252.	Turubanahalli	1,098	Pr. S.	...	E	W	KR	...	Ragi
253.	Bidarakere	1,379	Pr. S.	...	E	W	PR	PO	Ragi
254.	Gulkaihosahalli	226	...	...	E	W	PR	...	Ragi
255.	Chattenalli	811	Pr. S.	...	E	W	PR	...	Ragi
256.	Ballavalli	210	...	...	E	W	PR	...	Ragi
257.	Channapura.	474	Pr. S.	...	E	W	KR	...	Ragi
258.	Lalankere	1,612	Mid. S.	...	E	W	PR	PO	Ragi

DIRECTORY

LAND USE

NAGAMANGALA TALUK

LOCATION CODE 5

Land use (*i.e.*, area under different types of land use in acres rounded to the nearest unit)					Nearest Town and Distance in Kms.	Day or days of the market/ *hat*, if any, held in the Village	Remarks including any place of religious, historical or archaeological interest	Location Code No.
Forest	Irrigated	Unirrigated	Cultivable waste	Area not available for cultivation				
11	12	13	14	15	16	17	18	1
...	36 (O)	116	32	32	Nagamangala—18	...	...	221
...	36 (TK)	256	105	41	Nagamangala—16	...	...	222
...	47 (TK)	376	600	23	Nagamangala—16	...	...	223
...	26 (W)	115	7	11	Nagamangala—14	...	...	224
...	40 (O)	290	203	224	Nagamangala—13	...	...	225
...	70 (O)	183	284	18	Nagamangala—21	...	...	226
...	161 (TK)	498	857	182	Nagamangala—16	...	...	227
...	27 (O)	105	314	28	Nagamangala—13	...	...	228
...	17 (O)	66	300	13	...	...	...	229
...	29 (O)	99	345	21	Nagamangala—22	...	...	230
...	98 (O)	285	396	361	Nagamangala—21	...	...	231
...	5 (O)	44	236	5	—	...	...	232
...	78 (O)	140	305	18	Nagamangala—21	...	...	233
...	...	11	5	3	...	...	...	234
...	11	118	437	33	...	...	...	235
...	38 (TK)	161	243	30	Nagamangala—13	...	...	236
...	47 (TK)	141	227	36	Nagamangala—24	...	...	237
...	126 (TK)	258	377	53	Nagamangala—19	...	...	238
...	25 (TK)	156	221	20	Nagamangala—22	...	...	239
...	25 (TK)	157	34	16	...	...	...	240
...	5 (W)	6	6	2	...	...	...	241
...	16 (TK)	68	93	10	Nagamangala—22	...	...	242
...	520 (TK)	645	524	347	Nagamangala—21	...	...	243
...	27 (TK)	154	39	28	Nagamangala—19	...	...	244
...	49 (TK)	246	324	90	Nagamangala—19	...	...	245
...	37 (TK)	178	121	15	...	...	...	246
169	26 (TK)	456	59	43	Nagamangala—19	...	...	247
...	103 (TK)	386	152	56	Nagamangala—19	...	...	248
...	43 (TK)	190	412	29	Nagamangala—22	...	...	249
...	13 (TK)	109	193	18	Nagamangala—21	...	...	250
...	30 (C)(O)	133	60	24	Nagamangala—22	...	...	251
...	88 (C)(O)	573	367	70	Nagamangala—22	...	...	252
...	282 (TK)	465	600	32	Nagamangala—21	...	...	253
...	9 (TK)	138	72	7	Nagamangala—21	...	...	254
...	85 (C)	365	224	137	Nagamangala—26	...	...	255
...	22 (C)	115	...	73	Nagamangala—22	...	...	256
...	158 (C)	145	115	56	Nagamangala—21	...	...	257
...	187 (C)	650	608	167	Nagamangala—24	...	...	258

MANDYA DISTRICT
LOCATION CODE 13

Location Code No.	Name of the Village	Total area of the Village (in acres)	Amenities available within the Village						Staple Food
			Educational	Medical	Power Supply	Drinking water	Communication	Postal and Telegraph	
1	2	3	4	5	6	7	8	9	10
259.	Adenahalli	618	Pr. S.	...	E	W	PR	...	Ragi
260.	Chikkonahallipura	577	Pr. S.	...	E	W	PR	...	Ragi
261.	Honnadevihalli	291	Pr. S.	...	E	W	PR	...	Ragi
262.	Kadabahalli	1,320	Pr. S., Sec.S.	D	E	W	PR	PO	Ragi
263.	Cholenahalli	325	Pr. S.	...	E	W	PR	...	Ragi
264.	Avverahalli	199	Pr. S.	...	E	W	PR	...	Ragi
265.	Vagtihalli	1,481	Mid. S.	...	E	W	PR	PO	Ragi
266.	Heraganahalli	804	Pr. S.	...	E	W	KR	...	Ragi
267.	Jogipura	239	...	...	E	W	KR	...	Ragi
268.	Alisandra	825	Mid. S.	...	E	W	PR	PO	Ragi
269.	Varahasandra	263	...	...	E	W	PR	...	Ragi
270.	Dadaga	1,456	Pr. S., Mid. S.	...	E	W,TK	PR	PO	Ragi
271.	Metimalliahalli	315	Pr. S.	...	E	W	KR	...	Ragi
272.	Bommanahalli	342	Pr. S.	...	E	W	KR	...	Ragi
273.	Tittanahosahalli	363	Pr. S.	...	E	W	KR	...	Ragi
274.	Kuchahallikaval	268	...	...		Uninhabited			
275.	Haralahalli	737	Pr. S.	...	E	W	KR	...	Ragi
276.	Kuchahalli	1,237	Pr. S.	...	E	W	KR	...	Ragi
277.	Gondenahalli	378	Pr. S.	...	E	W	KR	...	Ragi
278.	Kamadihalli	427	...	...	E	W	KR	...	Ragi
279.	Doddenahalli	659	Pr. S.	...	E	W	KR	...	Ragi
280.	Kodihalli	375	Pr. S.	...	E	W	KR	...	Ragi
281.	Halladahosahalli	584	...	...	E	W	KR	...	Ragi
282.	Bettadahalli	1,320	...	...	E	W	KR	...	Ragi
283.	Kurdikere	1 524	Pr. S.	...	E	W	KR	...	Ragi
284.	Mallenahalli	143	...	...	...	W	KR	...	Ragi
285.	Laxmipura	528	Pr. S.	...	...	W	PR	...	Ragi, Rice
286.	Voddarahalli	440	Pr. S.	...	...	W	PR	...	Ragi, Rice
287.	Karijeeranahalli	617	Pr. S.	...	...	W	KR	...	Ragi, Rice
288.	Karbylu	367	...	...	...	W	PR	...	Ragi, Rice
289.	Kanchinakote	463	...	...	...	W	PR	...	Ragi, Rice
290.	Koppa	1,173	Pr. S.	...	...	W	KR	...	Ragi, Rice
291.	Gowdarahalli	78	...	...		Uninhabited			
292.	Irubanahalli	852	Pr. S.	...	...	W	PR	...	Ragi, Jowar
293.	Beechanahalli	713	...	...	...	W	PR	...	Ragi
294.	Hatna	1,176	Pr. S	...	...	W	PR	...	Ragi, Rice
295.	Gondihalli	345	Pr. S.	...	...	W	PR	...	Ragi

DIRECTORY

LAND USE

NAGAMANGALA TALUK

LOCATION CODE 5

Land use (*i.e.*, area under different types of land use in acres rounded to the nearest unit)					Nearest Town and Distance in Kms.	Day or days of the market/ *hat*, if any, held in the Village	Remarks including any place of religious, historical or archaeological interest	Location-Code No.
Forest	Irrigated	Unirrigated	Cultivable waste	Area not available for cultivation				
11	12	13	14	15	16	17	18	1
...	119 (C)	243	211	45	Nagamangala—22	...	...	259
...	46 (TK)(C)	276	206	49	Bellur—14	...	...	260
...	27 (TK)	121	96	47	Bellur—16	...	...	261
...	24 (TK)	663	569	64	Bellur—13	Saturday	...	262
...	50 (TK)	165	90	20	Bellur—11	...	...	263
...	49 (TK)	87	48	19	Bellur—12	...	...	264
	324 (TK)	753	210	194	Bellur—10	...	...	265
...								
...	157 (TK)	255	121	271	Bellur—11	...	...	266
...	31 (TK)	96	91	21	Bellur—11	...	...	267
...	323 (TK)	255	170	77	Bellur—10	...	...	268
...	68 (TK)	150	26	19	Bellur—6	...	...	269
...	496 (TK)	478	165	317	Bellur—6	...	8	270
...	70 (TK)	133	15	97	Bellur—14	...	...	271
...	93 (TK)	112	12	125	Bellur—10	...	...	272
...	82 (TK)	174	12	95	Bellur—8	...	...	273
...	135 (TK)	30	18	85	...	...	...	274
...	63 (TK)	265	32	377	Bellur—11	...	...	275
...	156 (TK)	364	45	672	Bellur—11	...	...	276
...	91 (TK)	210	24	53	Bellur—8	...	...	277
...	88 (TK)	182	37	120	Bellur—6	...	...	278
...	31 (TK)	258	56	314	Bellur—6	...	...	279
...	24 (TK)	257	31	63	Bellur—6	...	...	280
...	7 (TK)	209	39	329	Bellur—6	...	...	281
...	27 (W)	220	21	1,052	Bellur—10	...	...	282
...	77 (TK)	438	32	977	Bellur—13	...	...	283
...	15 (TK)	72	15	41	Nagamangala—21	...	...	284
...	22 (TK)	257	183	66	Bellur—2	...	...	285
...	50 (TK)	206	115	69	Bellur—2	...	...	286
...	51 (TK)	139	383	44	Bellur—5	...	...	287
...	83 (C)	120	107	57	Bellur—8	...	...	288
...	57 (C)	239	100	67	Bellur—6	...	...	289
...	128 (TK)	260	610	175	Bellur—8	...	...	290
...	...	65	2	11	...	...	...	291
...	38 (TK)	340	400	74	Bellur—10	...	...	292
...	5 (O)	280	360	68	Bellur—10	...	...	293
...	73 (TK)	585	101	417	Bellur—11	...	10	294
...	2 (TK)	169	45	129	Bellur—16	...	...	295

MANDYA DISTRICT
LOCATION CODE 13

Location Code No.	Name of the Village	Total area of the Village (in acres)	Amenities available within the Village						
			Educational	Medical	Power Supply	Drinking water	Communication	Postal and Telegraph	Staple Food
1	2	3	4	5	6	7	8	9	10
296.	Halalu	971	...	...	...	W	PR	...	Ragi, Rice
297.	Tirumalapura	168	...	...	...	W	PR	...	Ragi, Rice
298.	Channapura	264	...	...	...	W	PR	...	Ragi
299.	Voderahalli	1,558	Pr. S.	...	...	W	KR	...	Ragi, Rice
300.	Kalinganahalli	1,618	Pr S.	...	...	W	PR	...	Ragi
301.	Doddaguni	371	...	...	...	R	KR	...	Ragi, Rice
302.	Shivanahalli	440	Pr. S.	...	...	W	KR	...	Ragi
303.	Bitakonahalli	573	...	...	...	O	KR	...	Ragi
304.	Mugutigundi	388	...	...	...	Uninhabited		...	...
305.	Katriguppe	466	...	...	...	O	KR	...	Ragi
306.	Kavalagundi	296	...	...	...	R	KR	...	Ragi, Rice
307.	Ankanahalli	1,025	Pr. S.	...	...	W	KR	...	Ragi, Rice
308.	Dumsandra	413	Pr. S.	...	...	R	KR	...	Ragi, Rice
309.	Kuppe	172	...	...	...	W	KR	...	Ragi, Rice
310.	Chikkajataka	1,241	Pr. S.	...	...	W	KR	...	Ragi, Rice
311.	Krishnapura	400	...	...	...	R	KR	...	Ragi, Rice
312.	Volagerepura	202	Pr. S.	...	...	W	KR	...	Ragi, Rice
313.	Doddajataka	1,086	Mid. S.	...	E	W	KR	PO	Ragi, Rice
314.	Hosahalli	168	...	...	...	W	KR	...	Ragi, Rice
315.	Kadumanchenahalli	420	...	...	...	W	KR	...	Ragi, Rice
316.	Hampapura	262	...	...	...	W	KR	...	Ragi, Rice
317.	Toremavinakere	549	Pr. S.	...	...	W	KR	...	Ragi, Rice
318.	Nelligere	538	Mid. S.	...	E	W	PR	PO	Ragi, Rice
319.	Thavarekere	614	...	...	...	W	KR	...	Ragi, Rice
320.	Bommanahalli	244	...	...	...	W	PR	...	Ragi, Rice
321.	Suranahalli	280	...	...	...	W	KR	...	Ragi, Rice
322.	Doddagatta	365	...	...	...	W	KR	...	Ragi, Rice
323.	Maradevanahalli	364	Pr. S.	...	...	W	KR	...	Ragi, Rice
324.	Govindagatta	324	Pr. S.	...	...	W	KR	...	Ragi, Rice
325.	Chamalapura	172	...	...	...	W	KR	...	Ragi, Rice
326.	Kannagatta	78	...	...	...	W	PR	...	Ragi, Rice
327.	Javaranahalli	478	Pr. S.	...	E	W	KR	...	Ragi, Jowar
328.	Agachalli	475	Pr. S.	...	...	W	KR	...	Ragi, Jowar
329.	Mantanahalli	278	...	...	...	W	KR	...	Ragi, Rice
330.	Devihalli	222	Pr. S.	...	E	W	PR	...	Ragi, Jowar

DIRECTORY

LAND USE

NAGAMANGALA TALUK
LOCATION CODE 5

Land use (*i.e.*, area under different types of land use in acres rounded to the nearest unit)					Nearest Town and Distance in Kms.	Day or days of the market/ *hat*, if any, held in the Village	Remarks including any place of religious, historical or archaeological interest	Location Code No.
Forest	Irrigated	Unirrigated	Cultivable waste	Area not available for cultivation				
11	12	13	14	15	16	17	18	1
...	6 (C)	331	518	116	Bellur—10	...	...	296
...	1 (TK)	81	71	15	Bellur—11	...	...	297
...	6(TK)	157	73	28	Bellur—13	...	...	298
...	4 (C)	770	673	111	Bellur—14	...	...	299
...	6 (TK)	746	299	567	Bellur—14	...	...	300
...	2 (C)	73	276	20	Bellur—13	...	...	301
...	...	183	206	51	Bellur—18	...	...	302
...	...	86	175	312	Bellur—21	...	...	303
...	11 (C)	62	273	42	...	...	...	304
...	...	196	96	174	Bellur—18	...	...	305
...	53 (O)	62	140	41	Bellur—13	...	...	306
...	129 (C)	297	488	111	Bellur—13	...	...	307
...	17 (C)	185	132	79	Bellur—11	...	...	308
...	...	96	63	13	Bellur—16	...	...	309
...	37 (C)	534	511	159	Bellur—13	...	...	310
...	1 (O)	204	180	15	Bellur—14	...	...	311
...	37 (C)	90	67	8	Bellur—13	...	...	312
...	132	511	297	146	Bellur—11	...	11	313
...	1 (O)	116	34	17	Bellur—13	...	...	314
...	...	110	268	42	Bellur—13	...	...	315
...	3 (TK)	96	139	24	Bellur—10	...	...	316
...	20 (C)	228	211	90	Bellur—10	...	...	317
...	41 (C)	186	248	63	Bellur—6	...	...	318
...	38 (C)	317	139	120	Bellur—4	...	...	319
...	3 (TK)	173	12	56	Bellur—3	...	...	320
...	12	177	52	39	Bellur—3	...	...	321
...	13 (TK)	137	180	35	Bellur—6	...	...	322
...	31 (O)	241	76	16	Bellur—6	...	...	323
...	26 (TK)	178	94	26	Bellur—5	...	...	324
...	...	92	67	13	Bellur—5	...	...	325
...	12 (O)	33	...	33	Bellur—4	...	...	326
...	49 (TK)	217	122	90	Bellur—2	...	...	327
...	52 (TK)	277	97	49	Bellur—3	...	...	328
...	29 (TK)	104	124	21	Bellur—3	...	...	329
...	32 (O)	104	66	20	Bellur—5	...	...	330

MANDYA DISTRICT

LOCATION CODE 13

Location Code No.	Name of the Village	Total area of the Village (in acres)	Amenities available within the Village						Staple Food
			Educational	Medical	Power Supply	Drinking water	Communication	Postal and Telegraph	
1	2	3	4	5	6	7	8	9	10
331.	Srirangapura	357	Pr. S.	...	E	W	KR	...	Ragi, Rice
332.	Adkatahalli	127	...	...	...	W	KR	...	Ragi
333.	Dyavasandra	116	...	...	...	W	PR	...	Ragi
334.	Chakenahalli	1,001	Mid. S.	...	...	W	KR	PO	Ragi, Rice
335.	Sanaba	447	...	...	...	W	PR	...	Ragi
336.	Hullenahalli	317	...	...	...	W	KR	...	Ragi
337.	Anakanahalli	919	...	...	...	W	KR	...	Ragi, Rice
338.	Mylanahalli	320	Pr. S.	...	...	W	KR	...	Ragi, Rice
339.	Devaramavinakere	953	Pr. S.	...	E	W	KR	PO	Ragi, Jowar
340.	Shikaranahalli	508	Pr. S.	...	...	W	KR	...	Ragi, Jowar
341.	Tondahalli	672	Pr. S.	...	...	W	KR	...	Ragi
342.	Maniyur	627	Pr. S.	...	...	TK.	KR	...	Ragi, Rice
343.	Honnenahalli	883	Mid. S.	...	...	W, TK.	PR	PO	Ragi, Rice
344.	Siddapura	683	...	...	...	W	KR	...	Ragi, Rice
345.	Kodihalli	553	Pr. S.	...	...	W	KR	...	Ragi, Rice
346.	Manchenahalli	870	Pr. S.	...	...	W	KR	...	Ragi, Rice
347.	Chabbanahalli	428	Pr. S.	...	...	W	KR	...	Ragi, Rice
348.	Thigalanahalli	430	Pr. S.	...	...	W	KR	...	Ragi, Rice
349.	Arni	720	Pr. S.	...	E	W	KR	...	Ragi, Rice
350.	Kokkaranahosahalli	376	Pr. S.	...	...	W	KR	...	Ragi, Rice
351.	Chandanahalli	492	Pr. S.	...	...	W	KR	...	Ragi, Rice
352.	Bannadahalli	176	...	...	...	W	KR	...	Ragi, Jowar, Rice
353.	Kanchanahalli	1,085	Pr. S.	...	...	W	KR	PO	Ragi, Rice
354.	Mudagere	587	Pr. S.	...	E	W	PR	...	Ragi, Rice
355.	Chunchanahalli	1,618	Pr.S., Mid.S., Sec.S.	...	E	W	PR	PO	Ragi, Rice
356.	Byaladakere	2,288	Pr. S.	...	E	W	KR	...	Ragi, Rice
357.	Yalachikere	721	...	...	...	W	PR	...	Ragi, Rice
358.	Bananahalli	471	...	...	...	W	KR	...	Ragi, Rice
359.	Nagatihalli	612	Pr. S.	...	...	W	KR	PO	Ragi, Rice
360.	Bettadakote	977	Pr. S.	...	...	W	KR	...	Ragi, Rice
361.	Byadarahosahalli	246	...	...	...	W	KR	...	Ragi
362.	Bilagunda	1,173	Mid. S.	...	E	W	PR	PO	Ragi, Rice
363.	Byrasandra	719	Pr. S.	...	...	W	KR	...	Ragi, Rice
364.	Ganasandra	678	...	...	...	W	KR	...	Ragi Rice
365.	Ambaljeerahalli	449	Pr. S.	...	E	W	PR	...	Ragi, Rice

DIRECTORY

LAND USE

NAGAMANGALA TALUK
LOCATION CODE 5

Land use (*i.e.*, area under different types of land use in acres rounded to the nearest unit)								
Forest	Irrigated	Unirrigated	Cultivable waste	Area not available for cultivation	Nearest Town and Distance in Kms.	Day or days of the market/ *hat*, if any, held in the Village	Remarks including any place of religious, historical or archaeological interest	Location Code No.
11	12	13	14	15	16	17	18	1
...	92 (TK)	139	29	97	Bellur—5	...	...	331
...	6 (TK)	93	22	6	Bellur—9	...	...	332
...	24 (O)	74	6	12	Bellur—6	...	...	333
...	297 (TK)	416	113	175	Bellur—8	...	...	334
...	66 (O)	286	...	95	Bellur—8	...	...	335
...	51 (O)	148	105	13	Bellur—9	...	...	336
...	124 (O)	308	409	78	Bellur—5	...	...	337
...	36 (O)	136	136	12	Bellur—12	...	...	338
...	166 (O)	405	284	98	Bellur—13	...	...	339
...	42 (O)	228	197	41	Bellur—14	...	...	340
...	105 (O)	320	168	79	Bellur—13	...	...	341
...	65 (TK)	297	206	59	Bellur—11	...	...	342
...	334 (TK)	302	31	216	Bellur—10	...	...	343
...	94 (TK)	227	329	33	Bellur—11	...	...	344
...	28 (O)	304	194	27	Bellur—6	...	...	345
...	124 (O)	287	411	48	Bellur—6	...	...	346
...	68 (O)	221	52	87	Bellur—6	...	...	347
...	167 (TK)	135	82	46	Bellur—5	...	...	348
...	170 (TK)	359	12	179	Bellur—5	...	...	349
...	56 (TK)	162	149	9	Bellur—6	...	...	350
...	66 (TK)	181	219	26	Bellur—10	...	...	351
...	18 (O),	103	38	17	Bellur—8	...	...	352
...	56 (O)	436	536	57	Bellur—10	...	...	353
...	114 (TK)	348	31	94	Bellur—3	...	...	354
...	125 (TK)	536	801	156	Bellur—5	...	12	355
...	90 (TK)	680	701	817	Bellur—5	...	...	356
...	27 (TK)	199	419	76	Bellur—3	...	...	357
...	9 (O)	169	211	82	Bellur—3	...	...	358
...	54 (O)	136	369	53	Bellur—3	...	...	359
...	91 (TK)	320	457	109	Bellur—8	...	...	360
...	3 (TK)	196	31	16	Bellur—13	...	...	361
...	167 (TK)	524	297	185	Bellur —14	...	...	362
...	35 (TK)	242	279	163	Bellur—10	...	...	363
...	44 (TK)	155	435	44	Bellur—3	...	...	364
...	38 T(K)	163	194	54	Bellur—3	...	...	365

APPENDIX—I (v)

ALPHABETICAL LIST OF VILLAGES

MANDYA DISTRICT
LOCATION CODE No. 13

NAGAMANGALA TALUK
LOCATION CODE No. 5

Sl. No.	Name of Village	Location Code No.
1.	Abbagere	54
2.	Adenahalli	259
3.	Adkatahalli	332
4.	Advikatte	141
5.	Agachalli	328
6.	Alisandra	268
7.	Ambaljeerahalli	365
8.	Anakanahalli	337
9.	Anchebunahalli	38
10.	Anchechittanahalli	31
11.	Ankanahalli	115
12.	Ankanahalli	307
13.	Ankasapura	27
14.	Arakere	127
15.	Arealpahalli	195
16.	Arehalli	35
17.	Arni	349
18.	Avverahalli	264
19.	Ayitanahalli	169
20.	Balenahalli	153
21.	Ballavalli	256
22.	Ballekere	126
23.	Bananahalli	358
24.	Bannadahalli	352
25.	Baramadevarahalli	202
26.	Beechanahalli	222
27.	Beechanahalli	293
28.	Beemanahalli	80
29.	Beereswarapura	4
30.	Begamangala	48
31.	Bettadahalli	282
32.	Bettadakote	360
33.	Bettadamallenahalli	7
34.	Bidarakere	253
35.	Bilagunda	362
36.	Bindenahalli	86
37.	Bindiganavale	210
38.	Bitakonahalli	303
39.	Bogadi	154
40.	Bommanahalli	76
41.	Bommanahalli	272
42.	Bommanahalli	320
43.	Bommanaikanahalli	174
44.	Bommenahalli	99
45.	Bonagere	225
46.	Bunahalli	247
47.	Burudugunte	197
48.	Busamudra	132
49.	Byadagere	213
50.	Byadarahalli	58
51.	Byadarahalli	251
52.	Byadarahosahalli	361
53.	Byaladakere	356
54.	Byranahalli	50
55.	Byrasandra	363
56.	Chabbanahalli	347
57.	Chagatahalli	203
58.	Chakenahalli	334
59.	Chamalapura	325
60.	Chandanahalli	351
61.	Channapura	178
62.	Channapura	257
63.	Channapura	298
64.	Chattenalli	255
65.	Chikkajataka	310
66.	Chikkanahalli	12
67.	Chikkanahalli	98
68.	Chikkanahalli	113
69.	Chikkayagati	199
70.	Chikkonahallipura	260
71.	Chinya	142
72.	Cholasandra	46
73.	Cholenahalli	29
74.	Cholenahalli	71
75.	Cholenahalli	263
76.	Chottakyatanahalli	186
77.	Chowdaganahalli	136
78.	Chowdenahalli	22
79.	Chunchanahalli	355
80.	Dadaga	570
81.	Dadamudike	107
82.	Danaikanakote	229
83.	Dandebala	100
84.	Dandiganahalli	89
85.	Dasagalapura	69
86.	Devalapur	65
87.	Devarahalli	123
88.	Devarahosur	184
89.	Devaramadahalli	122
90.	Devaramavinakere	339
91.	Devihalli	330
92.	Doddabala	217
93.	Doddagatta	322
94.	Doddaguni	301

APPENDIX—I (v)

ALPHABETICAL LIST OF VILLAGES (*Contd.*)

MANDYA DISTRICT — LOCATION CODE No. 13

NAGAMANGALA TALUK — LOCATION CODE No. 5

Sl No.	Name of Village	Location Code No.
95.	Doddajattaka ...	313
96.	Doddauppala ...	121
97.	Doddayagati ...	198
98.	Doddenahalli ...	49
99.	Doddenahalli ...	279
100.	Dondemadahalli ...	93
101.	Dumsandra ...	308
102.	Dyavasandra ...	333
103.	Devaramallanayakanahalli ...	94
104.	Gaddebuvanahalli ...	2
105.	Ganasandra ...	364
106.	Gangadihalli ...	220
107.	Ganganahalli ...	150
108.	Gangasamudra ...	182
109.	Gangavadi ...	134
110.	Garudanahalli ...	249
111.	Gejjehosahalli ...	165
112.	Gidadachannapura ...	230
113.	Gidavinahosahalli ...	231
114.	Gollarahalli ...	83
115.	Gollarahalli ...	183
116.	Gondenahalli ...	277
117.	Gondihalli ...	295
118.	Gotakahalli ...	139
119.	Gowdarahalli ...	33
120.	Gowdarahalli ...	291
121.	Govindagatta ...	324
122.	Guddenahalli ...	148
123.	Gudehosahalli ...	137
124.	Gulkaihosahalli ...	254
125.	Gundkal Hosur ...	64
126.	Gunjenahalli ...	246
127.	Hadamgere ...	124
128.	Haddihalli ...	219
129.	Halalu ...	296
130.	Halladahosahalli ...	281
131.	Halthi ...	56
132.	Hampapura ...	316
133.	Hanchipura ...	73
134.	Handenahalli ...	181
135.	Hanumanahalli ...	237
136.	Haradanahalli ...	103
137.	Haralahalli ...	275
138.	Hasavinkaval Forest ...	234
139.	Hatna ...	294
140.	Heraganahalli ...	266
141.	Hettagonahalli ...	205
142.	Hiduvakaval ...	104
143.	Hidvva ...	118
144.	Hindasahalli ...	156
145.	H. Kayathanahalli ...	245
146.	H. N. Kaval ...	90
147.	Honakere ...	128
148.	Honakerekavalu ...	129
149.	Honnadevihalli ...	261
150.	Honnavara ...	243
151.	Honnavaradavolagere Kaval ...	241
152.	Honnbettadahosur ...	188
153.	Honnenahalli ...	144
154.	Honnenahalli ...	224
155.	Honnenahalli ...	343
156.	Honnudikehalli ...	37
157.	Hosahalli ...	59
158.	Hosahalli ...	79
159.	Hosahalli ...	314
160.	Hosakote ...	240
161.	Hosur ...	146
162.	Hosur ...	216
163.	Hulikere ...	32
164.	Hullekere ...	3
165.	Hullenahalli ...	87
166.	Hullenahalli ...	336
167.	Huruliganganahalli ...	207
168.	Huvinahalli ...	21
169.	Ijjalagatta ...	185
170.	Irakanagatta ...	226
171.	Irubanahalli ...	292
172.	Jakkanahalli ...	91
173.	Jakkanahalli ...	114
174.	Javaranahalli ...	327
175.	Jinnenahalli ...	221
176.	Jodi Alpahalli ...	143
177.	Jogipura ...	267
178.	Juttanahalli ...	187
179.	Kabbinakere ...	44
180.	Kachenahalli ...	28
181.	Kadabahalli ...	262
182.	Kadagere ...	18
183.	Kadumanchenahalli ...	315
184.	Kagehosur ...	105
185.	Kalenahalli ...	168

APPENDIX—I (v)

ALPHABETICAL LIST OF VILLAGES (*contd.*)

MANDYA DISTRICT
LOACTION CODE No. 13

NAGAMANGALA TALUK
LOCATION CODE No. 5

Sl. No.	Name of Village	Location Code No.
186.	Kalinganahalli	300
187.	Kalkeremallenahalli	239
188.	Kallenahalli	160
189.	Kalligundi	171
190.	Kalludevanahalli	192
191.	Kallukomari	14
192.	Kamadihalli	278
193.	Kambadahalli	218
194.	Kanagonahalli	152
195.	Kanchanahalli	223
196.	Kanchanahalli	353
197.	Kanchinakote	289
198.	Kannagatta	326
199.	Kannanakerekaval	60
200.	Kannenahalli	41
201.	Kantapura	167
202.	Karadahalli	39
203.	Karadahalli	88
204.	Karadya	138
205.	Karbylu	228
206.	Kargere	53
207.	Karijeeranahalli	287
208.	Karikyathanahalli	163
209.	Kasalagere	82
210.	Kasavanahalli	63
211.	Katakahalli	235
212.	Katriguppe	305
213.	Kavadahalli	130
214.	Kavalagundi	306
215.	Kelagere	34
216.	Kelagere	36
217.	Kellenahalli	70
218.	Kemmanahalli	151
219.	Kenchagonahalli	215
220.	Kendanahalli	57
221.	Kesavinakatte	233
222.	Kodagahalli	52
223.	Kodihalli	119
224.	Kodihalli	242
225.	Kodihalli	280
226.	Kodihalli	345
227.	Kokkaranahosahalli	350
228.	Konanur	193
229.	Koppa	133
230.	Koppa	214
231.	Koppa	290
232.	Koravanagundi	157
233.	Kotebetta	95
234.	Krishnapura	311
235.	Kuchahalli	276
236.	Kuchahallikaval	274
237.	Kudagabalu	68
238.	Kuntankoppalu	85
239.	Kuppahalli	166
240.	Kuppe	309
241.	Kurdikere	283
242.	Lalankere	258
243.	Laxmipura	285
244.	Lingammanahalli	200
245.	Machalagatta	135
246.	Machanaikanahalli	238
247.	Madahalli	155
248.	Madahallikaval	196
249.	Maddenahatti	75
250.	Madihalli	244
251.	Mallarajapura	25
252.	Mallasamudra	179
253.	Mallasandra	110
254.	Mallasandrakaval	109
255.	Mallegowdanahalli	208
256.	Mallekoppalu	116
257.	Mallenahalli	5
258.	Mallenahalli	248
259.	Mallenahalli	284
260.	Mallinatapura	81
261.	Manchenahalli	10
262.	Manchenahalli	346
263.	Manchipatna	162
264.	Maniyur	342
265.	Mannahalli	204
266.	Mantanahalli	329
267.	Maradevanahalli	323
268.	Maradupura	201
269.	Maranayakanahalli	172
270.	Masgonahalli	228
271.	Matadabunahalli	177
272.	Mavinakere	77
273.	Mavigonahalli	20
274.	Mellahalli	43
275.	Metimalliahalli	271
276.	Mudagere	354
277.	Muddenahalli	176
278.	Mugutigundi	304
279.	Mulkatte	17
280.	Mutsandra	84

APPENDIX—I (v)

ALPHABETICAL LIST OF VILLAGES (*Contd.*)

MANDYA DISTRICT
LOCATION CODE NO. 13

NAGAMANGALA TALUK
LOCATION CODE NO. 5

Sl. No.	Name of Village	Location Code No.
281.	Mutsandra ...	102
282.	Mutsandrakaval ...	106
283.	Mylanahalli ...	338
284.	Mylarapatna ...	101
285.	Nagamangala ...	1
286.	Nagatihalli ...	359
287.	Nagtihalli ...	265
288.	Nalakundi ...	97
289.	Nalakunukerekaval ...	96
290.	Naragalu ...	19
291.	Nararganahalli ...	30
292.	Naragondanahalli ...	250
293.	Neelakantanahalli ...	24
294.	Nelligere	318
295.	Neralakere ...	9
296.	Neralakere ...	191
297.	Padavalachittanahalli ...	11
298.	Padavalapatna ...	8
299.	Padavalmallenahalli ...	13
300.	Palagrahara ...	61
301.	Pura ...	175
302.	Pura ...	211
303.	Ramachandra Agrahara ...	212
304.	Ramadevanahalli ...	40
305.	Ramenahalli ...	120
306.	Samakahalli ...	206
307.	Sampanahalli ...	72
308.	Sanaba ...	335
309.	Sankanahalli ...	6
310.	Sannenahalli ...	232
311.	Satenahalli ...	227
312.	Seegahalli ...	47
313.	Seegehosur ...	159
314.	Settihalli ...	67
315.	Shanboganalli ...	180
316.	Shanboganahalli ...	149
317.	Shikaranahalli ...	340
318.	Shivanahalli ...	15
319.	Shivanahalli ...	302
320.	Siddapura ...	344
321.	Sirapatna ...	190
322.	Sirpapura ...	108
323.	Somanahalli ...	78
324.	Somanahalli ...	145
325.	Sreeraghurampura ...	140
326.	Sriramnahalli ...	161
327.	Sriramanahalli ...	189
328.	Srirangapura ...	331
329.	Sukadore ...	170
330.	Sunaganahalli ...	74
331.	Suranahalli ...	321
332.	Tattahalli ...	92
333.	Tattekere ...	173
334.	T. Channapura ...	131
335.	Tenginabaga ...	209
336.	Thavarekere ...	319
337.	Thigalanahalli ...	348
338.	Thirranahalli ...	66
339.	Tuppadamadu ...	16
340.	Tiruganahalli ...	158
341.	Tirumalapura ...	297
342.	Tittanahosahalli ...	273
343.	Tolali ...	23
344.	Tolasikombri ...	111
345.	Tondahalli ...	341
346.	Toremallanaikanahalli ...	117
347.	Toremavinakere ...	317
348.	T. Settihalli ...	194
349.	Tubinakere ...	125
350.	Turubanahalli ...	252
351.	Tyapenahalli ...	26
352.	Upparahalli ...	62
353.	Uyanahalli ...	164
354.	Vaderapura ...	42
355.	Vaddarahalli ...	236
356.	Varahasandra ...	269
357.	Veerasandra ...	51
358.	Voddarahalli ...	286
359.	Voderahalli (Jodi) ...	147
360.	Voderahalli ...	299
361.	Volagerepura ...	312
362.	Yadavanahalli ...	112
363.	Yagatahalli ...	55
364.	Yalachikere ...	357
365.	Yeladahalli ...	45

PANDAVAPURA TALUK

MANDYA DISTRICT

LOCATION CODE 13

Location Code No.	Name of the Village	Total area of the Village (in acres)	Amenities available within the Village						
			Educational	Medical	Power Supply	Drinking water	Communication	Postal and Telegraph	Staple Food
1	2	3	4	5	6	7	8	9	10
1.	Hirode	1,148	...	...	...	...	...	...	Ragi, Rice
2.	Beerasettihalli	348	...	...	...	...	...	...	Ragi, Rice
3.	Harohalli	1,038	Mid. S (1)	...	...	W	PR	...	Ragi, Rice
4.	Bevinakuppe	531	Mid. S (1)	...	E	W	PR	...	Ragi, Rice
5.	Ingalaguppe	381	...	...	E	W	PR	...	Ragi, Rice
6.	Baleattiguppe	842	Pr. S.	...	E	W	PR	...	Ragi, Rice
7.	Bittanayakanahalli	526	...		Uninhabited				
8.	Hirimarali	1,320	Mid. S.	...	E	W, C	PR	PO	Ragi, Rice
9.	Chikkamarali	852	Mid. S.	...	E	W, C	PR	...	Ragi, Rice
10.	Kachanahalli	343	...	...	Uninhabited				
11.	Chikkade	1,099	Mid. S.	...	E	W	PR	Phone	Ragi, Rice
	(i) *Devegowdanakoppalu*	...	...	...	E	W	PR	...	...
12.	Pattasomanahalli	559	Mid. S.	...	E	W, C	PR	PO	Ragi, Rice
13.	Thyavadahalli	176			Uninhabited				
14.	Mugurkoppal	251			Uninhabited				
15.	Haralahalli	344	Pr. S.	...	E	W	PR	...	Ragi, Rice
16.	Kenchanahalli	407	Pr. S.	...	E	W	KR	...	Ragi, Rice
17.	Dyavarayapatna	499	...	...	Uninhabited				
18.	Thonnur	1,303	Pr. S.(2), Mid. S.	...	E	W, O	KR	PO	Ragi, Rice
19.	Koranahalli	326			Uninhabited				
20.	Banaghatta	218	Pr. S.	...	E	W	PR	...	Ragi, Rice
21.	Thirumalasagara chatra	522	Mid. S.	...	E	W	PR	PO	Ragi, Rice, Jowar
22.	Bijjanahalli	279	...	...	Uninhabited				
23.	Kurahatti	443	...	...	E	W, C	KR	...	Rice, Ragi, Jowar
24.	Vadesamudra	1,917	Pr. S. (2)	...	...	W, R	KR	...	Rice, Ragi, Jowar
25.	Nuggahalli	898	Pr. S.	...	E	W	KR	...	Rice, Ragi, Jowar
26.	Ganadahosur	340	Pr. S.	...	E	W	PR	...	Ragi, Rice
27.	Kanaganamaradi	1,879	Mid. S.	...	E	W, R	KR	...	Ragi, Rice, Jowar
28.	Agatahalli	994	Pr. S.	...	...	W, TK	KR	...	Ragi, Rice
29.	Doddabyadarahalli	2,345	Mid. S.	...	E	W,R,TK	PR,T	PO	Ragi, Rice, Jowar
30.	Chikkabyadarahalli	858	Pr. S. (2)	...	E	W, TK	PR	...	Ragi, Rice, Jowar
31.	Thirumalapura	375	Pr. S.	...	E	W,R,TK,	PR	...	Ragi, Rice, Jowar
32.	Madakepatna	360	NA	*NA*	*NA*	*NA*	*NA*	*NA*	Ragi, Rice, Jowar
33.	Talasasana	1,801	Mid. S.	...	E	W,TK,R	PR	...	Rice, Ragi. Jowar
34.	Metekre	93	...		Uninhabited				
35.	Ranganakoppal	586	...		Uninhabited				
36.	Kodihalli—Hosur	661	Pr. S.	...	E	W	PR	...	Ragi, Rice, Jowar
37.	Sankanahalli	409	Pr. S.	...	...	W	KR	...	Ragi, Rice, Jowar
38.	Kennalu	2,007	Pr. S., Mid. S.	D	E	W	PR, T	PO, Phone	Ragi, Rice
39.	Manchanahalli	623	...	...	E	W	PR	...	Rice Jowar
40.	Kyatanahalli	709	Pr.S.(2),Mid.S.,Sec.S.	HC	E	W, T	PR	PO, Phone	Rice Jowar
41.	Puttayyanakoppal	545	Pr. S.	...	E	W, C	PR	...	Ragi, Rice, Jowar
42.	Ukkada	392	...		Uninhabited				
43.	Molenahalli	549	...		Uninhabited				

NA—Information not Available

DIRECTORY

LAND USE

PANDAVAPURA TALUK
LOCATION CODE 6

Land use (*i.e.*, area under different types of land use in acres rounded to the nearest unit)								
Forest	Irrigated	Unirrigated	Cultivable waste	Area not available for cultivation	Nearest Town and Distance in Kms.	Day or days of the market/ *hat*, if any, held in the Village	Remarks including any place of religious. historical or archaeological interest	Location Code No.
11	12	13	14	15	16	17	18	1
...	461 (C)	117	47	523	Pandavapura—0	...	...	1
...	461 (C)	118	120	58	Pandavapura—0	...	...	2
...	41 (C)	470	420	107	Pandavapura—0	...	...	3
...	105 (C) (W)	310	26	90	Pandavapura—3	...	...	4
...	43 (TK)	264	22	52	Pandavapura—6	...	...	5
...	33 (W)	417	354	38	Pandavapura—6	...	...	6
...	27 (W)	424	6	69	...	...	...	7
...	335 (C)	558	...	427	Pandavapura—5	...	...	8
...	378 (C)	98	276	100	Pandavapura—6	...	...	9
...	186 (C)	48	3	106	...	...	...	10
...	801 (C)	138	21	139	Pandavapura—3	...	...	11
...	...	...	...	...	...	...	...	(i)
...	364 (C)	84	1	110	Pandavapura—5	...	...	12
...	104 (W) (C)	19	5	48	...	...	...	13
...	196 (TK) (C)	1	28	26	...	...	...	14
...	227 (TK) (W)	47	37	33	Pandavapura—2	...	...	15
...	19 (W)	284	80	24	Pandavapura—6	...	...	16
...	247 (TK) (C)	205	5	42	...	...	...	17
...	484 (TK) (W)	345	181	293	Pandavapura —8	...	...	18
...	123 (C)	100	40	63	...	...	...	19
...	104 (W) (C)	73	1	40	Pandavapura—3	...	...	20
...	164 (C) (W)	245	58	55	Pandavapura—6	...	...	21
...	8 (W)	89	162	20	...	...	...	22
...	22 (TK) (W)	195	...	226	Pandavapura—11	...	...	23
...	160 (TK) (W) (C)	767	398	592	Pandavapura—13	...	...	24
...	189 (C)	289	237	183	Pandavapura—7	...	...	25
...	45 (C) (W)	202	53	40	Pandavapura—5	...	...	26
...	398 (C)	283	1,097	101	Pandavapura—9	...	...	27
...	34 (TK) (W)	544	362	54	Pandavapura—14	...	...	28
...	94 (W) (C)	849	394	1,008	Pandavapura—10	...	...	29
...	68 (C)	537	171	82	Pandavapura—7	...	...	30
...	279 (C)	19	33	44	Pandavapura—8	...	...	31
...	202 (C)	17	104	37	Pandavapura—7	...	...	32
...	740 (C)	321	...	740	Pandavapura—9	...	...	33
...	37 (TK) (W)	47	...	9	...	...	...	34
...	21 (W) (C)	376	157	32	...	...	...	35
...	62 (C) (W)	449	93	57	Pandavapura—6	...	...	36
...	16 (C) (W)	324	50	19	Pandavapura—7	...	...	37
...	748 (TK) (W)	688	168	403	Pandavapura—3	...	...	38
...	244 (C)	280	34	63	Pandavapura—6	...	...	39
...	468 (C)	57	37	147	Pandavapura—6	Tuesday	...	40
...	241 (C)	70	...	234	Pandavapura—8	...	...	41
...	264 (C)	85	...	43	...	...	...	42
...	238	208	13	90	...	...	...	43

MANDYA DISTRICT
LOCATION CODE 13

Location Code No.	Name of the Village	Total area of the Village (in acres)	Amenities available within the Village						Staple Food
			Educational	Medical	Power Supply	Drinking water	Communication	Postal and Telegraph	
1	2	3	4	5	6	7	8	9	10
44.	Shyadanahalli	694	Pr. S.	...	E	W	KR	...	Ragi, Rice
45.	Mandibettahalli	547	Pr. S.	...	...	W	KR	...	Ragi, Rice
46.	Chagasettihalli	832	Pr. S.	...	...	W	PR	...	Ragi, Rice
47.	Hullukere	527	Pr. S.	...	...	W	PR	...	Ragi, Rice
48.	Vaddarahalli	921	Pr. S.	...	E	W	PR	...	Ragi, Rice
49.	Desavalli	453	Pr. S.	...	E	W	KR	...	Ragi, Rice
50.	Patnagere	312	Pr. S.	...	...	W	KR	...	Ragi, Rice
51.	Chandre	676	Pr. S.	...	E	W	KR	...	Ragi, Rice
52.	Purasanakoppal	173	...			Uninhabited			
53.	Hullukerekoppal	89	Pr. S.	...	...	W	PR	...	Ragi, Rice
54.	Kurubarabettahalli	646	Mid. S.	...	E	W	PR	PO	Ragi, Rice
55.	Shamboonahalli	768	Pr. S.	...	E	W	PR	...	Rice, Ragi
56.	Dhamadahalli	375	Pr. S.	...	E	W	PR	...	Ragi, Rice
57.	Yelekere	886	Mid. S.	...	E	W, C	PR	...	Rice, Ragi
58.	Madenahalli	872	...	...	...	W	KR	...	Rice, Ragi
59.	Naranapura	1,213	Pr. S.	...	...	W	PR	...	Rice, Ragi
60.	B. Kodagahalli	742	...	...	...	W	PR	...	Rice, Ragi
61.	Balaghatta	466	Pr. S.	...	...	W	PR	...	Rice, Ragi
62.	Rampura	506	...	...	...	W	KR	...	Rice, Ragi
63.	Pagadekallahalli	1,093	Pr. S.	...	...	W	KR	...	Rice, Ragi
64.	Singapura	897	...	...	...	W	KR	...	Rice, Ragi
65.	Gujaganahalli	323	...	...	...	W	KR	...	Rice, Ragi
66.	Thalekere	1,172	Pr. S.	...	...	W	KR	...	Rice, Ragi
67.	Kanagona	507	Pr. S.	...	...	W	PR	...	Rice, Ragi
68.	Melkote (Rural)	1,210	...	...	E	W	PR	...	Rice, Ragi
69.	Garudapura	452	...	...	...	W,TK	KR	...	Rice, Ragi
70.	Doddighatta	283	...	...	...	W	PR	...	Rice, Ragi
71.	Kadalagere	1,715	Pr. S.	...	E	W, TK	PR	...	Rice, Ragi
72.	Jakkanahalli	642	Mid. S.		...	W, TK	PR	...	Rice, Ragi
73.	Kajjikoppal	228	Pr. S.	...	...	W	KR	...	Rice, Ragi
74.	Arakanakere	843	Pr. S.	...	E	W	KR	...	Rice, Ragi
75.	Shamboonahalli	893	Mid. S.	...	E	W	KR	PO	Rice, Ragi
76.	Sangapura	335	Pr. S.	...	E	W	PR	...	Rice, Ragi
77.	Bolenahalli	1,106	Pr. S.	...	...	W	PR	...	Rice, Ragi
78.	Narahalli	1,173	Pr. S.	...	...	W	PR	...	Rice, Ragi
79.	Andonahalli	1,139	Pr. S.	...	...	W	PR	...	Rice, Ragi
80.	Menagara	985	Pr. S.	...	...	W,O	PR	...	Rice, Ragi
81.	Kanchanahalli	383	...			Uninhabited			
82.	Madarahalli	741	Pr. S.	...	...	W, O	PR	...	Rice, Ragi
83.	Nallahalli	1,081	Pr. S.	...	...	W	PR	...	Rice, Ragi
84.	Kalenahalli	1,035	Pr. S.	...	...	W	PR	...	Rice, Ragi
85.	Anuvalu	1,144	Pr. S.	...	...	W	KR	...	Rice, Ragi

DIRECTORY

LAND USE

PANDAVAPURA TALUK
LOCATION CODE 6

Land use (*i.e.*, area under different types of land use in acres rounded to the nearest unit)					Nearest Town and Distance in Kms.	Day or days of the market/ *hat*, if any, held in the Village	Remarks including any place of religious, historical or archaeological interest	Location Code No.
Forest	Irrigated	Unirrigated	Cultivable waste	Area not available for cultivation				
11	12	13	14	15	16	17	18	1
...	240 (C)(W)	303	55	96	Pandavapura—7	...	...	44
...	147 (TK)	121	92	187	Pandavapura—6	...	...	45
...	44 (C)(W)	446	257	85	Pandavapura—6	...	...	46
...	24 (W)	318	132	53	Pandavapura—7	...	...	47
...	71 (C)(W)	575	227	48	Pandavapura—8	...	...	48
...	9 (W)(C)	301	110	33	Pandavapura—8	...	...	49
...	5 (W)	243	40	24	Pandavapura—9	...	...	50
...	44 (TK)	305	223	104	Pandavapura—8	...	...	51
...	...	128	41	4	...	...	...	52
...	...	82	...	7	Pandavapura—5	...	...	53
...	55 (C)	312	186	93	Pandavapura—5	...	...	54
...	19 (TK)(W)	346	333	70	Pandavapura—3	...	...	55
...	85 (TK)(C)(W)	143	73	74	Pandavapura—6	...	...	56
...	606 (C)	94	74	112	Pandavapura—6	...	...	57
340	28 (W)	187	302	15	Melkote—2	...	...	58
766	36	174	222	15	Melkote—2	...	...	59
251	42	203	222	24	Melkote—5	...	...	60
...	110 (TK)(W)	247	30	79	Melkote—2	...	...	61
...	30 (TK)(W)	130	...	346	Melkote—6	...	...	62
422	33	210	398	30	Melkote—5	...	...	63
485	19 (TK)(W)	200	171	22	Melkote—7	...	...	64
...	16 (TK)(W)	130	163	14	Melkote—8	...	...	65
2	92 (TK)(W)	353	669	56	Melkote—3	...	...	66
...	43 (TK)(W)	241	196	27	Melkote—3	...	...	67
...	65 (TK)(W)	346	368	431	Encloses Melkote Town—0	...	...	68
...	25 (W)(TK)	105	309	13	Melkote—6	...	...	69
...	20 (TK)(W)	183	44	31	Melkote—3	...	...	70
...	137 (TK)(W)	874	480	224	Melkote—2	...	...	71
...	32 (TK)(W)	419	121	70	Melkote—6	...	...	72
...	23 (TK)(W)	168	...	37	Melkote—7	...	...	73
...	51 (W)	429	307	56	Melkote—9	...	...	74
...	35 (TK)(W)	538	265	55	Melkote—9	...	...	75
...	19 (W)(O)	196	82	38	Melkote—14	...	...	76
...	73	582	329	122	Melkote—19	...	...	77
...	20 (TK)(W)	333	520	300	Melkote—16	...	...	78
...	10 (W)	700	378	51	Pandavapura—11	...	...	79
...	81 (C)(W)	398	425	81	Melkote—14	...	...	80
...	2 (W)	212	157	12	...	...	...	81
...	30	392	183	136	Pandavapura—11	...	...	82
...	60	631	292	98	Pandavapura—14	...	...	83
...	65 (W)(C)	514	342	114	Pandavapura—11	...	...	84
...	75 (C)(W)	423	552	94	Pandavapura—7	...	...	85

MANDYA DISTRICT
LOCATION CODE 13

Location Code No.	Name of the Village	Total area of the Village (in acres)	Amenities available within the Village						Staple Food
			Educational	Medical	Power Supply	Drinking water	Communication	Postal and Telegraph	
1	2	3	4	5	6	7	8	9	10
86.	Sunkathonnur	1,548	Mid. S.	...	...	W	KR	PO	Rice, Ragi
87.	Kodagahalli	591	Pr. S.	...	...	W	KR	...	Rice, Ragi
88.	Athiganahalli	654	Pr. S.	...	...	W	KR	...	Rice, Ragi
89.	Halebeedu	1,624	Pr. S. (3)	...	...	W	KR	...	Ragi, Rice
90.	Hosakote	784	Mid. S.	...	...	W	PR	...	Rice, Ragi
91.	Seeranahalli	163	...		Uninhabited				
92.	Borapura	772	Pr. S.	...	...	W	PR	...	Rice, Ragi
93.	Amruthi	779	Pr. S.	...	...	W,TK	PR	...	Rice, Ragi
94.	Nyamanahalli	735	Pr. S.	...	...	W,TK	PR	...	Rice, Ragi
95.	Kadenahalli	971	Pr. S.	...	...	W,TK	KR	...	Rice, Ragi
96.	Devarahalli	435	Pr. S.	...	...	W,TK	PR	...	Rice, Ragi
97.	Heggadahalli	174	...	...	Uninhabited				
98.	Gowdagere	933	Pr. S.	...	...	W	KR	...	Rice, Ragi
99.	Settihalli	535	Pr. S.	...	...	W	PR	...	Rice, Ragi
100.	Manikanahalli	1,283	Pr. S. (2)	...	E	W	PR	PO	Rice, Ragi
101.	Bellale	563	Pr. S., Sec. S.	D	E	W	PR	...	Rice, Ragi
102.	Neelanahalli	921	Pr. S.	...	...	W	PR	...	Rice, Ragi
103.	Lakshmisagara	525	Mid. S.	...	E	W	PR	...	Rice, Ragi
104.	Mahadeswarapura	994	Pr. S.	...	...	W	PR	...	Rice, Ragi
105.	Rangapura	222	...		Uninhabited				
106.	Beeranahahalli	719	...		Uninhabited				
107.	Gummanahalli	3,095	Pr. S.(4), Mid. S.	...	E	W,TK	PR	PO	Rice, Ragi
	(i) *Ragimuddanahalli*	...	Pr. S.(2), Mid. S.	...	...	TK	PR	PO	
108.	Valalekatte Koppal	1,101	Pr. S.	...	...	TK	PR	...	Rice, Ragi
109.	Kurubaramanchanahalli	499	Pr. S.	...	...	W	PR	...	Rice, Ragi
110.	Mallenahalli	356	...	...	...	W	KR	...	Rice, Ragi
111.	Illenahalli	730	Pr. S.	...	E	TK,W	KR	...	Rice, Ragi
112.	Kadaba	1,021	Pr. S.	...	...	W,TK	KR	...	Rice, Ragi, Jowar
113.	Nallenahalli	701	Pr. S.	...	...	W	KR	...	Ragi, Jowar
114.	Marmahalli	725	Pr. S.	...	...	W	KR	...	Ragi, Jowar
115.	Singapur	1,555	...	...	...	W	KR	...	Ragi, Jowar
116.	Huligere	825	...		Uninhabited				
117.	Hosahalli	856	Pr. S.	...	...	W	KR	...	Rice, Jowar
118.	Chittanahalli	981	Mid. S.	...	...	W	KR	PO	Rice, Ragi
119.	Chokanahalli	321	...	...	Uninhabited				
120.	Valageredevarahalli	208	Pr. S.	...	E	W	KR	...	Ragi, Jowar
121.	Kuppahalli	190	...	...	...	W	KR	...	Rice, Ragi
122.	Settihalli	196	Pr. S.	...	...	W	KR	...	Rice, Ragi
123.	Narayanapura	713	Mid. S.	...	...	W,TK	KR	PO	Ragi, Jowar
124.	Yeregowdanahalli	730	Pr. S.	...	...	TK	KR	...	Rice, Ragi, Jowar
125.	Kamanayakanahalli	828	Pr. S.	...	...	W	KR	...	Rice, Ragi
126.	Kodala	782	Pr. S. (2)	...	...	W,TK	KR	...	Rice, Ragi, Jowar
127.	Sanaba	1,367	Pr. S., Mid. S.	...	...	W,TK	KR	...	Rice, Jowar, Ragi
	(i) *Sanabakoppal*	...	Pr. S.	...	...	W	KR	...	
128.	Thirumalapura	610	Pr. S.	...	...	W	KR	...	Rice, Ragi, Jowar
129.	Doddabhoganahalli	891	Pr. S.	...	...	W	PR	...	Rice, Ragi, Jowar
130.	Chikkaboganahalli	625	...	...	...	W	PR	...	Rice, Ragi, Jowar

DIRECTORY

PANDAVAPURA TALUK

LAND USE

LOCATION CODE 6

Land use (*i.e.*, area under different types of land use in acres rounded to the nearest unit)					Nearest Town and Distance in Kms.	Day or days of the market/ *hat*, if any, held in the Village	Remarks including any place of religious, historical or archaeological interest	Location Code No.
Forest	Irrigated	Unirrigated	Cultivable waste	Area not available for cultivation				
11	12	13	14	15	16	17	18	1
...	207 (TK)(C)(W)	818	255	268	Pandavapura—11	...	...	86
...	60	293	198	40	Pandavapura—9	...	...	87
...	29	357	227	41	Pandavapura—10	...	...	88
...	54 (TK)(W)	1,059	335	176	Pandavapura—10	...	...	89
...	83 (C)(W)	524	99	78	Melkote—14	...	2	90
...	17 (W)	103	26	17	...	...	...	91
...	35 (W)(C)	352	344	41	Melkote—12	...	...	92
...	73 (TK)(W)	473	160	73	Melkote—7	...	...	93
...	38	433	142	122	Melkote—8	...	...	94
...	51 (TK)(W)	598	256	66	Melkote—2	...	...	95
...	16 (W)(TK)	327	59	33	Melkote—6	...	...	96
...	12	143	...	19	...	...	...	97
...	43 (W)	589	223	78	Melkote—6	...	...	98
...	20 (W)	383	78	44	Melkote—11	...	...	99
...	54 (TK)(W)	981	5	243	Pandavapura—11	...	...	100
...	77 (TK)(W)	331	104	51	Pandavapura—11	...	...	101
...	33 (W)(O)	568	262	58	Pandavapura—8	...	...	102
...	17 (W)(O)	345	84	79	Pandavapura—10	...	...	103
...	25 (W)	655	233	81	Pandavapura—10	...	...	104
...	41 (W)(O)	161	10	10	...	...	...	105
250	30	288	103	48	...	...	...	106
...	189 (C)	2,076	493	337	Pandavapura—18	...	...	107
...	...	...	...	...	...	...	...	
...	58 (W)(TK)	685	285	73	Pandavapura—29	...	...	108
...	23 (W)(TK)	309	115	52	Pandavapura—20	...	...	109
...	30	209	74	43	Pandavapura—19	...	...	110
...	35 (W)(TK)	540	86	69	Pandavapura—18	...	...	111
...	80 (C)	644	205	92	Pandavapura—19	...	...	112
...	58 (W)(TK)	286	316	41	Melkote—11	...	...	113
...	36 (W)(O)	296	357	36	Melkote—11	...	...	114
849	45 (W)(TK)	186	438	37	Melkote—9	...	...	115
261	8 (W)	183	62	311	...	...	...	116
...	36 (TK)(W)	408	318	94	Melkote—6	...	...	117
...	28 (W)(TK)	631	254	68	Melkote—6	...	...	118
...	19 (W)(O)	187	84	31	...	...	...	119
...	9 (W)(O)	131	48	20	Mekote—9	...	...	120
...	3 (W)(TK)	89	85	13	Melkote—8	...	...	121
...	8 (W)	176	...	12	Melkote—8	...	...	122
...	67 (TK)(W)	394	149	103	Melkote—10	...	...	123
...	16 (W)	585	66	63	Melkote—11	...	...	124
...	65 (TK)(W)	644	...	119	Melkote—10	...	...	125
...	21 (TK)(W)	658	19	84	Pandavapura—20	...	...	126
...	100 (W)(O)	680	106	481	Pandavapura—29	...	...	127
...	...	...	...	...	...	...	...	
...	4 (W)(TK)	360	48	198	Pandavapura—19	...	...	128
...	36 (TK)(W)	652	121	82	Pandavapura—16	...	...	129
...	11 (W)	434	130	50	Pandavapura—19	...	...	130

MANDYA DISTRICT
LOCATION CODE 13

Location Code No.	Name of the Village	Total area of the Village (in acres)	Amenities available within the Village						
			Educational	Medical	Power Supply	Drinking water	Communication	Postal and Telegraph	Staple Food
1	2	3	4	5	6	7	8	9	10
131.	Kurubaramallenahalli	855	Pr. S.	...	...	W	PR	...	Ragi
132.	Honaganahalli	939	Pr. S.	...	E	W	PR	...	Ragi
133.	Kanivekoppal	678	Pr. S.	...	...	W	PR	...	Ragi
134.	Madhahalli	1,167	Pr. S.	...	E	W	KR	...	Rice, Ragi
135.	Bebi	1,268	Pr. S.	...	...	W	KR	...	Rice, Ragi.
136.	Jagatemallena halli	506	Pr. S.	...	E	W, TK	KR	...	Rice, Ragi
137.	Haganahalli	909	Pr. S.	...	...	W	KR	PO	Rice, Ragi
138.	Aralakuppe	1,048	Pr.S., Mid. S.	...	E	W,C	PR	PO	Rice, Ragi
139.	Haravu	1,107	Pr. S.	...	E	C	PR	PO	Rice, Ragi
140.	Hosakoppalu	404	...	...	Uninhabited				
141.	Chaluvarasinakoppalu	405	Pr. S.	...	E	W, O	PR	PO	Rice, Ragi
142.	Yenneholekoppalu	129	Mid. S.	...	E	W, R	PR	PO	Rice, Ragi
143.	Aralakuppenala	364	...	...	Uninhabited				
144.	Katterinala	147	...	...	Uninhabited				
145.	Seethapura	1,082	Pr. S.	...	E	W, O	KR	...	Rice, Ragi
146.	Doddaghatta	613	...	...	Uninhabited				
147.	Chikkayarahalli	1,417	Pr. S.	...	E	W,C	PR	PO	Rice, Ragi
148.	Katteri	776	Pr. S.	...	E	W,C	PR	PO	Rice, Ragi
149.	Basthihalli	1,019	Pr. S.,Mid. S.	...	E	W	PR	...	Rice, Ragi
	(i) *Hosakannambadi*	...	...	...	E	W	PR	...	
150.	Kannambadi	1,253	...	...	Uninhabited				
151.	Hosakote Nala Hantha	966	...	...	Uninhabited				
152.	Kannambadi Nala	1,076	...	...	Uninhabited				
153.	Kaggalipura	315	...	...	Uninhabited				
154.	Appenahalli Kaval	180	...	...	Uninhabited				
155.	Giriyarahalli	973	Pr. S.	...	E	W	PR	...	Ragi, Maize
156.	Antanahalli	1,275	Pr. S.	...	...	W,TK	PR	...	Ragi
157.	Sayappanahalli	506	...	...	Uninhabited				
158.	Alpahalli	557	Pr.s.	...	...	W	KR	...	Ragi, Rice
159.	Bannagadi	1,535	Mid. S.	D	E	W, TK.	KR	PO	Ragi, Maize
160.	Bindahalli	1,156	Pr. S.	...	...	W	PR	...	Ragi Rice
161.	Malligere	1,537	Pr. S.	...	E	R,W.	PR	...	Ragi, Rice
162.	Malligere Kaval	45		...	Uninhabited				
163.	Bindahall Kaval	179	...	...	Uninhabited				
164.	Malisandra	229	...	...	Uninhabited				
165.	Bebybetta Kaval	1,623	*NA*	*NA*	*NA*	*NA*	*NA*	*NA*	Ragi Rice
166.	Mudanahalli	477	...	...	Uninhabited				
167.	Settihallikaval	35	...	...	Uninhabited				
168.	Sundahalli	412	...	...	...	W,TK	PR	...	Ragi Rice
169.	Dinka	1,396	Pr. S.	...	E	W, TK	KR	...	Ragi, Rice
170.	Dinkasettihalli	910	Pr. S. (2)	...	...	W, TK,	PR	...	Ragi, Rice
171.	Dinkadakaval	171	...	...	Uninhabited				
172.	Kanaganahalli	357	Pr. S.	...	...	W, TK	...	...	Ragi, Rice
173.	Morasanahalli	541	Pr. S.	...	E	W	PR	...	Ragi, Rice
174.	Lingapura	92	...	...	...	W	KR	...	Ragi, Rice
175.	Chinkurali	984	Pr.S., Mid.S.,Sec.S.	HC	E	W	PR	PO	Ragi, Rice

NA—Information not Available

DIRECTORY

LAND USE

PANDAVAPURA TAL
LOCATION COD

Land use (*i.e.*, area under different types of land use in acres rounded to the nearest unit)						Day or days of the market/ *hat*, if any, held in the Village	Remarks including any place of religious, historical or archaeological interest	L ti C I
Forest	Irrigated	Unirrigated	Cultivable waste	Area not available for cultivation	Nearest Town and Distance in Kms.			
11	12	13	14	15	16	17	18	
...	38 (W)(TK)	436	292	89	Pandavapura—13	...	...	
...	98 (TK)(W)	416	302	123	Pandavapura—15	...	...	
...	20 (W)(O)	463	126	69	Pandavapura—16	...	...	
...	60 (C)	678	324	105	Pandavapura—13	...	...	
...	49 (TK)	898	183	138	Pandavapura—22	...	...	
...	9 (W)(O)	285	166	46	Pandavapura—11	...	...	
...	74 (W)C)	549	221	65	Pandavapura—11	...	...	
...	88 (C)	774	16	170	Pandavapura—10	...	...	
...	856 (C)	49	...	202	Pandavapura—8	...	...	
...	351 (C)	5	...	48	...	...	...	
...	332 (C)	1	...	72	Srirangapatna—5	...	...	
...	58 (C)	3	...	68	Srirangapatna—5	...	...	
...	232 (C)	...	...	132	...	...	...	
...	55 (C)	...	...	92	...	...	...	
...	497	142	116	327	Pandavapura—11	...	...	
...	351 (C)	75	3	184	...	...	...	
...	149 (C)	346	219	703	Pandavapura—13	...	...	
...	181 (C)	340	94	161	Pandavapura—11	...	...	
...	13 (TK)(W)	620	203	183	Pandavapura—14	...	...	
...	...	...	...	...	...	...	...	
...	...	90	81	1,082	...	...	3	
...	...	...	...	966	...	...	...	
...	...	...	...	1,076	...	...	...	
...	...	58	...	257	...	...	...	
...	...	...	...	180	...	—	...	
...	13 (W)	468	26	466	Pandavapura—20	...	...	
...	35 (TK)(W)	564	445	231	Pandavapura—14	...	...	
...	...	...	...	506	...	...	...	
...	20 (W)	392	26	119	Pandavapura—19	...	...	
...	57 (W)(C)	038	324	116	Pandavapura—13	...	...	
...	29 (TK)(W)	693	244	190	Pandavapura—16	...	...	
...	59 (TK)(W)	611	441	426	Pandavapura—22	...	...	
...	...	...	...	45	...	...	...	
...	10 (TK)(W)	12	157	...	...	...	...	
...	10 (W)	185	23	11	...	...	...	
...	29 (W)	93	1,488	13	Pandavapura—19	...	...	
...	34 (W)(TK)	306	99	38	...	...	...	
...	6 (TK)	10	...	19	...	...	...	
...	21 (W)	330	25	36	Pandavapura—22	...	...	
...	79 (C)(W)	965	157	195	Pandavapura—24	...	...	
...	66 (TK)	680	75	89	Pandavapura—24	...	...	
...	31 (TK)(W)	105	...	35	...	...	...	
...	33 (W)(TK)	224	39	61	Pandavapura—17	...	...	
...	33 (TK,W,O)	363	94	61	Pandavapura—16	...	...	
...	1	77	...	14	Pandavapura—16	...	...	
...	39 (W)(TK)	585	255	105	Pandavapura—14	...	4	

APPENDIX—I (vi)

ALPHABETICAL LIST OF VILLAGES

MANDYA DISTRICT
LOCATION CODE No. 13

PANDAVAPURA TALUK
LOCATION CODE No. 6

Sl. No.	Name of Village	Location Code No.
1.	Agatahalli	28
2.	Alpahalli	158
3.	Amruthi	93
4.	Anoonahalli	79
5.	Anuvalu	85
6.	Antanahalli	156
7.	Appenahalli Kaval	154
8.	Arakanakere	74
9.	Aralakuppe	138
10.	Aralakuppe Nala	143
11.	Athiganahalli	88
12.	Balaghatta	61
13.	Baleathiguppe	6
14.	Banaghatta	20
15.	Bannangadi	159
16.	Basthihalli	149
17.	Bebi	135
18.	Bebybettakaval	165
19.	Beeranahalli	106
20.	Beerasettihalli	3
21.	Bellale	101
22.	Bevinakuppe	1
23.	Bijjanahalli	22
24.	Bindahalli	160
25.	Bindahalli Kaval	163
26.	Bittanayakanahalli	7
27.	B. Kodagahalli	60
28.	Bolenahalli	77
29.	Borapura	92
30.	Chagasettihalli	46
31.	Chaluvarasinakoppalu	141
32.	Chandre	51
33.	Chikkaboganahalli	130
34.	Chikkabyadarahalli	30
35.	Chikkade	11
36.	Chikkamarali	9
37.	Chikkayarahalli	147
38.	Chinakurali	175
39.	Chittanahalli	118
40.	Chokanahalli	119
41.	Damadahalli	56
42.	Desavalli	49
43.	Devarahalli	96
44.	Dinka	169
45.	Dinkadakaval	171
46.	Dinkasettihalli	170
47.	Doddabhoganahalli	129
48.	Doddabyadarahalli	29
49.	Doddaghatta	146
50.	Doddighatta	70
51.	Dyavarayapatna	17
52.	Ganada Hosur	26
53.	Garudapura	69
54.	Giriyarahalli	155
55.	Gowdagere	98
56.	Gujaganahalli	65
57.	Gummanahalli	107
58.	Haganahalli	137
59.	Halebeedu	89
60.	Haralahalli	15
61.	Haravu	139
62.	Harohalli	4
63.	Heggadahalli	97
64.	Hirimarali	8
65.	Hirode	2
66.	Honaganahalli	132
67.	Hosahalli	117
68.	Hosakoppalu	140
69.	Hosakote (Melkote Rural)	68
70.	Hoskote	90
71.	Hoskote Nala	151
72.	Huligere	116
73.	Hullukere	47
74.	Hullukere Koppal	53
75.	Ingalaguppe	5
76.	Illenahalli	111
77.	Jagatemallenahalli	136
78.	Jakkanahalli	72
79.	Kadaba	112
80.	Kadalagere	71
81.	Kadenahalli	95
82.	Kaggalipura	153
83.	Kajjikoppal	73
84.	Kalenahalli	84
85.	Kamanayakanahalli	125
86.	Kanaganahalli	172
87.	Kanaganamaradi	27
88.	Kanagonahalli	67
89.	Kanchanahalli	10
90.	Kanchanahalli	81

APPENDIX—I (vi)

ALPHABETICAL LIST OF VILLAGES (*Contd.*)

MANDYA DISTRICT
LOCATION CODE NO. 13

PANDAVAPURA TALUK
LOCATION CODE NO. 6

Sl. No.	Name of Village	Location Code No.
91.	Kanivekoppal ...	133
92.	Kannambadi ...	150
93.	Kannambadi Nala ...	152
94.	Katteri ...	148
95.	Katteri Nala ...	144
96.	Kenchanahalli ...	16
97.	Kennalu ...	38
98.	Kodagahalli ...	87
99.	Kodala ...	126
100.	Kodihalli Hosur ...	36
101.	Koranahalli ...	19
102.	Kuppahalli ...	121
103.	Kurahatti ...	23
104.	Kurubarabettahalli ...	54
105.	Kurubaramallenahalli ...	131
106.	Kurubaramanchanahalli ...	109
107.	Kyathanahalli ...	40
108.	Lakshmisagara ...	103
109.	Lingapura ...	174
110.	Madakepatna ...	32
111.	Madarahalli ...	82
112.	Madenahalli ...	58
113.	Madhahalli ...	134
114.	Mahadeswarapura ...	104
115.	Malisandra ...	164
116.	Mallenahalli ...	110
117.	Malligere ...	161
118.	Malligere Kaval ...	162
119.	Manchanahalli ...	39
120.	Mandibettahalli ...	45
121.	Manikanahalli ...	100
122.	Marmahalli ...	114
123.	Menagara ...	80
124.	Metekere ...	34
125.	Molenahalli ...	43
126.	Morasanahalli ...	173
127.	Mudanahalli ...	166
128.	Mugur Koppal ...	14
129.	Nallahalli ...	83
130.	Nallenahalli ...	113
131.	Narahalli ...	78
132.	Naranapura ...	59
133.	Narayanapura ...	123
134.	Neelanahalli ...	102
135.	Nuggahalli ...	25
136.	Nyamanahalli ...	94
137.	Pagadekalahalli ...	63
138.	Pattasomanahalli ...	12
139.	Patnagere ...	50
140.	Purasanakoppal ...	52
141.	Puttayyanakoppal ...	41
142.	Rampura ...	62
143.	Ranganakoppal ...	35
144.	Rangapura ...	105
145.	Sanaba ...	127
146.	Sangapura ...	76
147.	Sankanahalli ...	37
148.	Sayappanahalli ...	157
149.	Seeranahalli ...	91
150.	Seethapura ...	145
151.	Settihalli ...	99
152.	Settihalli ...	122
153.	Settihalli Kaval ...	167
154.	Singapur ...	115
155.	Singapura ...	64
156.	Shamboorahalli ...	55
157.	Shamboonahalli ...	75
158.	Shyadanahalli ...	44
159.	Sundahalli ...	168
160.	Sunkathonnur ...	86
161.	Talasasana ...	38
162.	Thalekere ...	66
163.	Thirumalapura ...	31
164.	Thirumalapura ...	128
165.	Thirumalasagara Chatra ...	21
166.	Thonnur ...	18
167.	Thyavadahalli ...	13
168.	Ukkada ...	42
169.	Vaddarahalli ...	48
170.	Vadesamudra ...	24
171.	Valageeredevarahalli ...	120
172.	Valalekatte Koppal ...	108
173.	Yelekere ...	57
174.	Yennenholekoppalu ...	142
175.	Yeregowdanahalli ...	124

SRIRANGAPATNA TALUK

MANDYA DISTRICT

LOCATION CODE 13

Location Code No.	Name of the Village	Total area of the Village (in acres)	Amenities available within the Village						Staple Food
			Educational	Medical	Power Supply	Drinking water	Communication	Postal and Telegraph	
1	2	3	4	5	6	7	8	9	10
1.	Melapura	1,131	Pr. S.	...	E	W	PR	PO	Rice, Ragi
2.	Mahadevapura	3,120	Mid. S.	D	E	W	PR	PO	Rice, Ragi
3.	Taripura	1,400	Pr. S.	...	E	W	PR	...	Rice, Ragi
4.	Channahalli	1,100	Pr. S.	...	E	W	PR	PO	Rice, Ragi
5.	Bidara Halli	440	Mid. S.	...	E	W,C	PR	P...	Rice, Ragi
6.	Kemmanapura	481	...		E	W,C	PR	...	Rice, Ragi
7.	Doddanakanahalli	1,482	NA	NA	NA	NA	NA	NA	Rice, Ragi
8.	Chikkanakanahalli	483	Mid. S.	...	E	W,C	PR	PO	Rice, Ragi, Jowar
9.	Sugganahalli	841	Pr. S.	...	E	W	PR	...	Rice, Ragi, Jowar
10.	Bonthagahalli	567	Pr. S.	...	E	W	PR	...	Ragi, Jowar
11.	Hulikyajanahalli	658	Pr. S.	...	E	W	PR	...	Ragi, Jowar
12.	Hampapura	1,215	Pr. S.	...	E	W	PR	...	Ragi, Jowar, Harka
13.	Hebbadai	3,053	Pr. S., Mid...S.	...	E	W,C	PR	...	Rice, Ragi, Jowar
	(i) *Hebbadi Hundi*		Mid. S.	...	E	W,C	PR	...	
14.	Belavadi	2,470	Pr. S.	...	E	W	PR	PO	Rice, Ragi
15.	Hosur	596	Pr. S.	...	E	C	PR	PO	Rice, Ragi
16.	Chandagala	1,057	Pr. S.	...	E	C,R,W	PR	...	Rice, Ragi
17.	Nagoonahalli	350	Mid.S(2), Sec.S.	...	E	W	PR	PO	Rice, Ragi
18.	Belagola	3,708	Pr. S..Mid.S.	...	E	T,W	PR,T	PO, Phone	Rice, Ragi, Jowar
	(i) *Hosa Anandur*	...	Pr. S.	...	...	C	...	...	...
19.	Mogaravalli	702	NA	NA	NA	NA	NA	NA	Rice, Ragi, Jowar
20.	Pura	244	...		Uninhabited				
21.	Anagahalli	688	...		Uninhabited				
22.	Kuppedada (M.C.F. Colony)	236	Mid. S.	D	E	W	PR,T	PO	Rice, Ragi
23.	Bastipura	432	Pr. S.	...	E	W	PR,T	...	Rice, Ragi, Jowar
24.	Avverahalli	603	NA	NA	NA	NA	NA	NA	Rice, Ragi, Jowar
25.	Beechanakuppe	468	...	...	E	W	PR,T	...	Rice, Ragi, Jowar
26.	Hulikere	674	Pr. S.(2)	...	E	W	PR,T	...	Rice, Ragi, Jowar
27.	Hongahalli (K. R. Sagar, South Bank)	1,514	Pr. S., (3) Mid.S. Sec. S.	D	E	T	PR,T	PTO, Phone	Rice, Ragi, Jowar
28.	Majjigepura	556	Pr. S.	...	E	W	PR	...	Rice, Ragi, Jowar
29.	Balmuri	348	...		Uninhabited				
30.	Yadathittu	616	NA	NA	NA	NA	NA	NA	Ragi, Rice
31.	Karepura	202	Pr. S.	...	E	W, C	PR	...	Ragi
32.	Kempalingapura	396	...	...	Uninhabited				
33.	Karimanthi	666	NA	NA	NA	NA	NA	NA	Ragi, Rice
34.	Agrahara	659	Pr. S.	...	E	W	PR	...	Rice, Ragi, Jowar
35.	Brahmapura	733	NA	NA	NA	NA	NA	NA	Rice, Ragi, Jowar

DIRECTORY

LAND USE

SRIRANGAPATNA TALUK
LOCATION CODE 7

Land use (i.e., area under different types of land use in acres rounded to the nearest unit)					Nearest Town and Distance in Kms.	Day or days of the market/ *hat*, if any, held in the Village	Remarks including any place of religious, historical or archaeological interest	Location Code No.
Forest	Irrigated	Unirrigated	Cultivable waste	Area not available for cultivation				
11	12	13	14	15	16	17	18	1
...	445 (C)	193	220	273	Mysore—14	...	...	1
...	906 (C)	403	458	1,353	Mysore—16	...	...	2
...	635 (C)	232	370	163	Mysore—14	...	...	3
...	890 (C)	101	1	108	Bannur—13	...	...	4
...	155 (C)	220	5	60	Bannur—13	...	...	5
...	252 (C)	179	5	45	Mysore—13	...	...	6
...	377 (C)	371	440	294	Mysore—12	...	...	7
...	46	316	33	88	Mysore—11	...	...	8
...	22 (W)	623	134	62	Mysore—13	...	...	9
...	4 (O)	435	60	68	Mysore—13	...	...	10
...	42 (W)	446	127	43	Mysore—11	...	...	11
...	56 (C)	955	118	86	Mysore—8	...	...	12
...	537 (C)	1,329	487	700	Mysore—10	...	...	13
	...	...	...	...				(i)
...	442	1,611	207	210	Mysore—5	...	...	14
...	102 (C)	364	31	99	Mysore—12	...	...	15
...	886 (C)	46	25	1000	Mysore—8	...	...	16
...	311 (C)	1	...	38	Mysore—7	...	...	17
...	2000 (TNK,C)	770	12	926	Mysore—11	...	1	18
...	...	...	...	...	...	...	...	(i)
...	22	473	89	118	Mysore—8	...	...	19
...	19 (C)	159	29	37	...	...	...	20
...	91 (C)	512	20	65	...	...	...	21
...	...	6	...	230	Mysore—13	...	...	22
18	21	227	90	76	Mysore—13	...	...	23
...	66	354	128	55	Mysore—14	...	...	24
...	2	263	177	26	Mysore—19	...	...	25
...	12	483	80	99	Mysore—14	...	2	26
...	250 (C)	255	442	567	Mysore—16	Sunday	...	27
...	192	254	33	77	Mysore—14	...	...	28
...	233 (C)	56	9	50	...	...	...	29
...	113 (C)	82	3	418	Srirangapatna—10	...	...	30
...	10 (C)	100	8	84	Srirangapatna—8	...	...	31
...	312 (C)	22	2	60	...	...	...	32
...	466 (C)	12	4	184	Srirangapatna—5	...	...	33
...	562	6	2	89	Srirangapatna—3	...	...	34
...	539 (C)	60	3	131	Srirangapatna—5	...	...	35

MANDYA DISTRICT
LOCATION CODE 13

Location Code No.	Name of the Village	Total area of the Village (in acres)	Amenities available within the Village						Staple Food
			Educational	Medical	Power Supply	Drinking water	Communication	Postal and Telegraph	
2		3	4	5	6	7	8	9	10
36.	Palahalli	1,493	Mid. S.	...	E	W, T	PR, T	PO	Rice, Ragi, Jowar
37.	Hosahalli	624	Pr. S.	...	E	W	PR	...	Rice, Ragi, Jowar
38.	Jakkanakuppe	167	...	...		Uninhabited			
39.	Kirangur	2,382	Pr. S., Mid. S.	...	E	W	PR	PO	Rice, Ragi, Jowar
	(i) *Babvarayanakoppalu*	...	Mid. S.	...	E	W	PR	PO	
	(ii) *Kopparana Koppalu*	...	Pr. S.	...	E	W	KR	...	
	(iii) *Menajboranakoppalu*	...	...	...	E	W	KR	...	Ragi
40.	Agrahara	282	...	...	E	W, R	KR	...	Ragi, Jowar
41.	Rampura	240	Pr. S.	...	E	W, R	KR	...	Rice, Ragi, Jowar
42.	Doddegowdanakoppalu	265	Pr. S.	...	E	W	PR	...	Rice, Ragi
43.	Achappanakoppal	346	Pr. S.	...	E	C	KR	...	Rice, Ragi
44.	Makankoppal	426	...	...		Uninhabited			
45.	Kodatanalu	368	Pr. S.	...	E	W	KR	...	Rice, Ragi, Jowar
46.	Darasaguppe	333	Mid. S.	...	E	W, C	PR	PO	Rice, Ragi, Jowar
47.	Nelamane	1,279	Mid. S.	...	E	W, C	KR	PO	Rice, Ragi
48.	Chindagirikoppalu	261	Pr. S.	...	E	W, C	KR	...	Rice, Ragi
49.	Ballenahalli	337	Mid. S.	D	E	W, C	KR	PO	Jowar, Rice
50.	Kudlukuppe	762	Pr. S.	...	E	W	KR	...	Jowar, Rice
51.	Kurubasettihalli	1,298	Mid. S. (2), Pr. S(2)	FC	E	W. C	PR	PO	Ragi, Rice
	(i) *Srinivasa Agrahara*	...	Pr. S.	...	E	W	PR	...	
52.	Muthalamanasettihalli	1,092	Mid. S.	...	E	W, C	KR	...	Ragi, Jowar, Rice
53.	Sabbanakuppe	742	Pr. S.	...	E	W	KR	...	Ragi, Jola, Rice
54.	Chinnenahalli	1,218	Pr. S. (2)	...	E	W	KR	...	Ragi, Jowar, Rice
	(i) *Mallegowdanakoppalu*	...	Pr. S.	...	E	W	KR	...	
55.	Siddapura	1,178	Pr. S.	...	...	W	PR	...	Rice, Ragi, Jowar
56.	Ganganoor	1,362	Pr. S.	...	E	W	PR	...	Rice, Ragi, Jowar
57.	Gowdahaalli	898	Pr. S.	...	E	W	PR	...	Rice, Ragi, Jowar
58.	Thittanallenahosur	378	Mid. S.	...	E	W, C	KR	PO	Rice, Ragi, Jowar
59.	Kalenahalli	1,055	...	...	...	W	KR	...	Rice, Ragi, Jowar
60.	Nagaraghattakaval	129				Uninhabited			
61.	Neelanakoppalu	621	Pr. S.	...	...	W	KR	...	Rice, Ragi, Jowar
62.	Nagaraghatta	502	...			Uninhabited			
63.	Maralgala	1,094	Pr. S.	...	E	W, C	PR	...	Rice, Ragi, Jowar
64.	Chinnaikanahalli	915	...	...	E	W,C	PR	...	Rice, Ragi, Jowar
65.	Kalikoppalu	433	...			Uninhabited			
66.	Arakere	3,275	Pr. S. (2), Mid. S. Sec.S.	H.C. MCW	E	T, TK.W	PR	PTO, Phone	Rice, Ragi, Jowar
	(i) *Mandyakoppal*	...	Pr.S.	...	E	TK.T.W	PR	...	Rice, Ragi, Jowar
67.	Vadiyondalahalli (Vadiyandahalli)	1,255	Pr. S. (2)	...	E	W,C	KR	...	Rice, Ragi, Jowar
68.	Hangarahalli	1,132	Pr. S.	...	E	W,C	PR	...	Rice, Ragi, Jowar
69.	Mundagadore	1,432	Pr. S (2), Mid.S.	...	E	W	KR	...	Rice, Ragi
	(i) *Daggamaranapalya*		Mid. S.	...	E	W	PR	...	
70.	Allapatna	907	Pr. S.	...	E	W.C	KR	...	Rice, Ragi, Jowar

DIRECTORY

LAND USE

SRIRANGAPATNA TALUK

LOCATION CODE 7

Land use (i.e., area under different types of land use in acres rounded to the nearest unit)								
Forest	Irrigated	Unirrigated	Cultivable waste	Area not available for cultivation	Nearest Town and Distance in Kms.	Day or days of the market/ *hat*, if any, held in the Village	Remarks including any place of religious, historical or archaeological interest	Location Code N.
11	12	13	14	15	16	17	18	
...	941 (C)	133	35	384	Srirangapatna—5	...	4	36
...	285 (C)	206	16	117	Srirangapatna—8	...	...	37
...	65	59	21	22	...	...	...	38
...	1,650 (C)	191	28	513	Srirangapatna—3	...	...	39
...	...	...	...	...	Srirangapatna—4	...	...	(i)
...	...	...	...	...	...	...	...	(ii)
...	...	...	...	...	...	...	...	(iii)
...	161 (C)	7	...	114	Srirangapatna—3	...	...	40
...	177 (C)	6	...	57	Srirangapatna—3	...	...	41
...	174 (C)	...	...	91	Srirangapatna—5	...	...	42
...	268 (C)	21	9	48	Srirangapatna—5	...	...	43
...	314 (C)	6	22	84		...	...	44
...	153	152	14	49	Srirangapatna—10	...	...	45
...	242	33	...	58	Srirangapatna—5	...	...	46
...	871	197	12	199	Srirangapatna—7	...	...	47
...	205 (C)	5	2	49	Srirangapatna—9	...	...	48
...	279 (C)	7	...	51	Pandavapura—5	...	...	49
...	663 (C)	3	1	95	Srirangapatna—5	...	...	50
...	636 (C)	209	290	163	Srirangapatna—5	...	...	51
...	...	...	...	...	...	...	...	(i)
...	581 (C)	89	282	140	Srirangapatna—6	...	...	52
...	352 (C)	101	206	83	Srirangapatna—8	...	...	53
...	543 (C)	198	295	182	Srirangapatna—10	...	...	54
...	...	...	...	...	...	...	...	(i)
...	41	765	269	103	Srirangapatna—10	...	...	55
...	41 (TK)	605	630	86	Srirangapatna—10	...	...	56
...	146 (C)	243	250	259	Srirangapatna—10	...	...	57
...	73 (C)	133	...	172	Srirangapatna—11	...	...	58
...	98 (C)	155	767	35	Srirangapatna—12	...	...	59
...	112 (C)	1	...	16	...	...	...	60
...	76 (C)	169	342	34	Srirangapatna—11	...	...	61
...	161 (C)	69	259	13	...	...	...	62
...	530 (C)	151	...	413	Srirangapatna—10	...	...	63
...	395 (C)	40	287	193	Srirangapatna—6	...	...	64
...	347 (C)	36	5	45	...	...	...	65
...	1,662 (C)	841	18	754	Bannur—11	Tuesday	...	66
...	...	...	...	...	...	...	...	(i)
...	578	257	326	94	Srirangapatna—12	...	...	67
...	299	117	608	108	Srirangapatna—10	...	...	68
...	525 (C)	139	9	759	Srirangapatna—10	...	...	69
...	...	...	...	...	...	...	...	(i)
...	319 (C)	153	299	136	Srirangapatna—10	...	...	70

MANDYA DISTRICT
LOCATION CODE 13

Location Code No.	Name of the Village	Total area of the Village (in acres)	Amenities available within the Village						Staple Food
			Educational	Medical	Power Supply	Drinking water	Communication	Postal and Telegraph	
1	2	3	4	5	6	7	8	9	10
71.	Gobragala	414	Pr. S.	...	...	W,TK	KR	...	Ragi, Jowar
72.	Paramandahalli	430	...		Uninhabited				
73.	Hunjankere	1,294	Pr. S.	...	E	W,TK	KR	...	Ragi Jowar
74.	Channanakere	873	Pr. S.	...	E	W,TK	KR	...	Ragi, Jowar
75.	Jakkanahalli	1,135	Mid. S.	...	E	W,TK	KR	PO	Ragi, Jowar
76.	Alagodukaval	50	...	...	Uninhabited				
77.	Alagodu	1,101	Pr. S.	...	E	W,TK	KR	...	Rice, Ragi, Jowar
78.	Dommanahalli	604	...	...	Uninhabited				
79.	Mallenahalli	353	Pr. S.	...	E	W	KR	...	Ragi, Jola
80.	Chotnahalli	480	Pr. S.	...	E	W	KR	...	Ragi, Jola
81.	Hunsanahalli	588	Pr. S.	...	E	W,C	PR	...	Rice, Ragi, Jowar
82.	Kodiyala	1,047	Pr.S.(2),Mid.S.,Sec. S	HC	E	W,TK	PR	PO	Ragi, Jowar
83.	Aladahalli	308	...	...	E	W,C	KR	...	Rice, Ragi, Jowar
84.	Peehalli	589	Pr. S.	...	E	W,TK	PR	...	Rice, Ragi, Jowar
85.	Doddaharohalli	401	...	...	E	W,C	KR	...	Rice, Ragi, Jowar
86.	Tadagavadi	621	Pr. S.	...	E	W,TK	PR	...	Rice, Ragi, Jowar
87.	Garkahalli	568	Pr. S.	...	...	W	KR	...	Rice, Ragi, Jowar
88.	Chikkaaharohalli	390	Pr. S.	...	E	W	KR	...	Rice, Ragi, Jowar
89.	Bannahalli	889	Pr. S.	...	...	W, TK	KR	...	Rice, Ragi, Jowar
90.	Gamanahalli	4,098	Pr. S(3), Mid. S.	...	E	W,TKC	KR	PO	Rice, Ragi, Jowar
91.	Vittalapura	285	...	...	Uninhabited				
92.	Neralakere	965	Mid. S.	...	E	W,TK	KR	PO	Ragi, Jowar.
93.	Bettahalli	540	Pr. S.	...	...	W,TK	KR	...	Rice, Ragi, Jowar
94.	Ballekere	1,494	Mid. S.	...	E	W,TK	KR	PO	Rice, Ragi, Jowar
95.	Madarahalli	408	Pr. S.	...	E	W,TK	KR	...	Rice, Ragi, Jowar
96.	Gendehosahalli	1,130	Pr. S.	...	E	W,C	PR	PO	Rice, Ragi, Jowar

DIRECTORY

LAND USE

SRIRANGAPATNA TALUK

LOCATION CODE 7

Land use (*i.e.*, area under different types of land use in acres rounded to the nearest unit)					Nearest Town and Distance in Kms.	Day or days of the market/ *hat*, if any, held in the Village	Remarks including any place of religious, historical or archaeological interest	Location Code No.
Forest	Irrigated	Unirrigated	Cultivable waste	Area not available for cultivation				
11	12	13	14	15	16	17	18	1
...	15 (TK)	221	149	29	Bannur—12	...	...	71
...	2 (W)	248	139	41	...	...	...	72
...	14 (TK)(W)	393	846	41	Srirangapatna—14	...	...	73
...	29 (TK)(W)	307	492	45	Srirangapatna—13	...	...	74
...	51 (TK)(W)	653	334	97	Srirangapatna—14	...	...	75
...	...	48	...	2	...	...	...	76
...	80 (TK)(W)	660	71	290	Mandya—16	...	...	77
...	41 (W)	397	120	46	...	...	...	78
...	14 (O)	225	97	17	Mandya—13	...	...	79
...	18 (W)	402	31	29	Mandya—13	...	...	80
...	72 (TK)(W)	344	95	77	Mandya—11	...	...	81
...	54 (TK)(W)	694	181	118	Mandya—11	...	...	82
...	138 (C)	109	31	30	Mandya—10	...	...	83
...	139 (C)	298	23	129	Mandya—11	...	...	84
...	57 (TK(W)	238	51	55	Mandya—13	...	...	85
...	166 (C)	339	...	116	Mandya—14	...	...	86
...	85 (TK)(W)	420	16	47	Mandya—14	...	...	87
...	154 (C)	149	23	64	Mandya—14	...	...	88
...	35 (TK)(W)	688	107	59	Mandya—16	...	...	89
...	219 (TK)(W)	3,006	499	374	Bannur—11	Sunday	...	90
...	28 (O)	236	...	21	...	...	...	91
...	25 (O)	691	100	149	Bannur—10	...	...	92
...	31 (TK)(W)	395	47	67	Bannur—13	...	...	93
...	93 (TK)(W)(C)	920	345	136	Bannur—11	...	...	94
...	47 (C)	242	74	45	Bannur—10	...	...	95
...	728 (C)	95	47	260	Bannur—8	...	...	96

APPENDIX—I (vii)

ALPHABETICAL LIST OF VILLAGES

MANDYA DISTRICT
LOCATION CODE No. 13

SRIRANGAPATNA TALUK
LOCATION CODE No. 7

Sl. No.	Name of Village	Location Code No.
1.	Achappanakoppalu ...	43
2.	Agrahara ...	34
3.	Agrahara ...	40
4.	Aladahalli ...	83
5.	Alagodu Kaval ...	76
6.	Alagodu ...	77
7.	Allapatna ...	70
8.	Anagahalli ...	21
9.	Arakere ...	66
10.	Avverahalli ...	24
11.	Balmuri ...	29
12.	Ballekere ...	94
13.	Ballenahalli ...	49
14.	Bannahalli ...	89
15.	Bastipura ...	23
16.	Beechanakuppe ...	25
17.	Belagola ...	18
18.	Belavadi ...	14
19.	Bettahalli ...	93
20.	Bidarahalli ...	5
21.	Bonthagahalli ...	10
22.	Brahmapura ...	35
23.	Chandagala ...	16
24.	Channahalli ...	4
25.	Channanakere ...	74
26.	Chikkaharohalli ...	88
27.	Chikkankanahalli ...	8
28.	Chindagirikoppalu ...	48
29.	Chinnaikanahalli ...	64
30.	Chinnenahalli ...	54
31.	Chotnahalli ...	80
32.	Dasarasaguppe ...	46
33.	Doddaharohalli ...	85
34.	Doddankanahalli ...	7
35.	Doddegowdanakoppalu ...	42
36.	Dommanahalli ...	78
37.	Gamanahalli ...	90
38.	Ganangoor ...	56
39.	Garakahalli ...	87
40.	Gendehosahalli ...	96
41.	Gobragala ...	71
42.	Gowdahalli ...	57
43.	Hampapura ...	12
44.	Hangarahalli ...	68
45.	Hebbadi ...	13
46.	Hongahalli ...	27
47.	Hosahalli ...	39
48.	Hosur ...	15
49.	Hulikere ...	26
50.	Hulikyakanahalli ...	11
51.	Hunjankere ...	73
52.	Hunsanahalli ...	81
53.	Jakkanahalli ...	75
54.	Jakkanakuppe ...	38
55.	Kadatnalu ...	45
56.	Kalenahalli ...	59
57.	Kalikoppalu ...	65
58.	Karepura ...	31
59.	Karimanthi ...	33
60.	Kemmanapura ...	6
61.	Kempalingapura ...	32
62.	Kirangur ...	39
63.	Kodiyala ...	82
64.	Kudlukuppe ...	50
65.	Kuppedada ...	22
66.	Kurubasettihalli ...	51
67.	Madarahalli ...	95
68.	Mahadevapura ...	2
69.	Majjigepura ...	28
70.	Makankoppal ...	44
71.	Mallenahalli ...	79
72.	Mandagadre ...	69
73.	Maralgala ...	63
74.	Melapura ...	1
75.	Mogaravalli ...	19
76.	Muthalamanasettyhalli ...	52
77.	Nagaraghattakaval ...	60
78.	Nagaraghatta ...	62
79.	Nagoonahalli ...	17
80.	Neelanakoppalu ...	61
81.	Nelamane ...	47
82.	Nevalakere ...	92
83.	Palahalli ...	36
84.	Paramandahalli ...	72
85.	Peehalli ...	84
86.	Pura ...	20
87.	Rampura ...	41
88.	Sabbanakuppe ...	53
89.	Siddapura ...	55
90.	Sugganahalli ...	9
91.	Tadagavadi ...	86
92.	Taripura ...	3
93.	Thittamallena Hosur ...	58
94.	Vadiyandalahalli (Vadiyondahalli) ...	67
95.	Vittalapura ...	91
96.	Yadathittu ...	30

APPENDIX II

APPENDIX

MANDYA DISTRICT — TALUKWISE ABSTRACT OF EDUCATIONAL,

Sl. No.	Name of Taluk	EDUCATIONAL							MEDICAL			POWER SUPPLY	
		No. of villages having							No. of villages having			No. of villages where power supply is	
		Pr. S.		Mid S.		Sec. S.							
		Villages	Institutions	Villages	Institutions	Villages	Institutions	Others	H/HC	D	Others eg., Family Planning, Clinic, Maternity, Child Welfare Centres, etc.	Available	Not Available
1.	Krishnarajpet	193	206	29	30	7	7	...	...	11	HWV-2	76	241
2.	Maddur	135	170	43	50	7	7	...	HC-1	3	MCW-1 HC,FC-3 FC-1	80	81
3.	Malavalli	135	173	31	36	5	5	...	HC-2	4	HU-2 FC-1 HC,FC-1	44	142
4.	Mandya	137	163	45	45	9	9	...	H-1 HC-3	4	...	121	62
5.	Nagamangala	194	197	39	39	5	5	...	HC-1	4	...	172	193
6.	Pandavapura	98	110	29	29	3	3	...	HC-2	3	...	61	114
7.	Srirangapatna	56	67	23	24	4	4	...	HC-1	4	FC-1 HC,MCW-1	70	26
District Total		**948**	**1,086**	**239**	**253**	**40**	**40**	...	**HC-10 H-1**	**33**	**HU—4 FC—3 MCW—1 HC,FC—4 HC,M,C,W—1**	**624**	**859**

II

MEDICAL AND OTHER AMENITIES

DRINKING WATER							COMMUNICATION					POSTAL & TELEGRAPH					
No. of villages having							No. of villages having					No. of villages having					
T	Tk	W	R	C	Others	More than one source	KR	PR	KR,T	PR,T	T	PO	PO, Phone	PTO	PTO, Phone	Phone	Sl. No.
---	5	176	...	...	...	W,O—3 W,TK—66 W,TK,C—2 W,C—22 W,R—5 TK,C—1 W,TK—16	170	102	3	4	...	41	...	...	1	1	1
---	---	119	---	...	...	W,O—4 W,C—1 W,R—9 W,T—4	79	72	1	1	...	31	1	...	2	...	2
---	---	149	---	...	...	W,TK—7 W,C—1 W,T—3 W,TK,T—3	77	87	...	...	...	29	1	...	4	...	3
---		149	...	...	...	W,TK—7 W,T—4 W,TK,T—1 W,O—4 W,C—5 W,R—1	71	96	1	4	...	26	7	...	3	3	4
---	1	296	4	...	3	W,TK—23 W,C—8 W,R—1	209	128	...	...	...	43	...	...	...	...	5
---	2	88	---	1	...	W,TK—22 W,T—1 W,O—5 W,C—9 W,R—4 W,R,TK—3	57	77	...	2	...	21	2	...	...	1	6
1	...	33	---	2	...	W,TK—12 W,C—21 W,R—2 W,T—2 W,TK,C—2 W,TK,T—1 C,R,W—1	36	33	6	2	...	21	1	...	2	...	6
1	**8**	**1010**	**4**	**3**	**3**	**W,TK—153 W,TK,C—4 W,TK,T—5 W,R,TK—3 C,R,W—1 W,O—16 W,C—67 W,R—22 TK,C—1 W,T—14**	**699**	**595**	**11**	**13**	...	**212**	**12**	...	**12**	**5**	
					Total	**1315**											

APPENDIX—III

Brief Note on Places of Religious, Historical or Archaeological Importance

Krishnarajpet Taluk

(1) *Agrahara Bachahalli*: Three identical pillars each about twelve feet high bearing inscriptions of the 13th Century A.D. are found close to the local Hunisesvara temple. On their capitals, these pillars bear the figures of elephants about two feet high and, on their frontal globes are seen a figure of Garuda (the vehicle of Lord Vishnu) shown as engaged in a tussle with a man, besides a number of male and female figures. The scene as also the inscription depicts metaphorically the intense devotion cherished by a line of chiefs to their masters, the Hoyslas. They took upon themselves a vow not to survive their masters and, at the demise of the successive kings, committed suicide along with their wives and servants. In the matter of one's devotion to one's own master these chiefs appear to have competed with and equalled Garuda the typical mythological character whose devotion to Vishnu his master, is supposed to be of a very high order.

(2) *Biligana Halli* (*Hemagiri*): At the foot of the hill close by is found the Hemagiri anicut built across the river Hemavathi. On the occasion of the annual car festival of the local Venkataramanaswami temple, a cattle fair is also organised. This is a picnic spot of some repute in the neighbourhood. This place is said to be close to a spot where sage Bhrigu performed penance.

(3) *Hosaholalu*: The Lakshminarayana temple at this place is a fine specimen of Hoysala architecture. It is a *trikutachala* enshrining in its three cells Lashminarayana, Narayana and the processional images. It is said that there was an image of Venugopala in the cell where the processional images are now kept and that it was removed to Kannambadi temple probably during the period of Narasa-Raja-Wodeyar (early 17th century A. D). Only the main cell has a *Sukhanasi* and is surmounted by a tower. The four central pillars of the *navaranga* mad of black stone are decorated with bead work, the capitals being elegantly sculptured on all the sides. The nine dome like ceilings of the *navaranga* are well executed, each differing from the other in design. On the *Jagati* or railed parapet, we have the friezes depicting elephants, horsemen, scrollwork, puranic scenes, makaras, swans etc. The Parshvanatha basti of the village has a small figure of the Saint. An epigraph found in the precincts of this basti is dated 1,118 A.D. and belongs to the period of the Hoysala King Vishnuvardana. In honour of Anjaneya, a fair called *Rangala habba* is held annually in the month of April. Now, a portion of this village has been included within the limits of Krishnarajpet Municipality.

(4) *Billenahalli*: Ranganathaswamy Jatra here takes place every year in January and attended by about 1,500 people from surrounding places.

(5) *Aghalaya*: The Malleshvara temple here a Hoysala structure of soapstone, has several interesting sculptures in relief, including those of the Buddha and the Kalki. This *trikutachala* temple built during the 13th century A.D. has a *Navaranga* supported by 30 pillars.

(6) *Akkihebbal*: Lakshminarayana swamy *jatra* attended by about 10,000 people from surrounding villages takes place here in every February.

(7) *Kikkeri*: According to a legend, the village is named after Keeka a tribesman of the temples in Kikkeri, that dedicated to Brahmeshvara, which is a fine specimen of Hoysala style, is worthy of notice in view of its distinctive features. It has an elegant open gallery, on each side of the entrance, with a porch supported on fluted columns. The sides of the temple are convex and bulge out so as to widen the interior dimensions beyond the base. The deep indentation of the horizontal courses in the basement and the knife edges of the cornicas is another unique feature. The *garbhagriha* doorway is well carved. The *sukhanasi* has an elegantly carved deep ceiling with a square panel of nine lotuses. Each of the four pillars of the *navaranga* which are carved with bead work, has on its capital exquisitely carved *madanakai* figures. The temple was built in 1171 A.D. at the instance of Bommave Nayakati during the reign of the Hoysala king Narasimha I. An inscrpition of about the 13th Century A.D. is also seen on a pillar to the

right of the entrance. Near the ruined Malleshvara temple situated below the tank, an inscription dated1, 111A.D. was found. The village has two temples of Narasimha besides another dedicated to Kikkeramma, the village goddess. The goddess is a standing figure about 3 feet high, with four hands, the attributes being a discus, a drum, a sword and a cup. Annual car festival is held in her honour during April.

(8) *Thengina Ghatta*: The Ishwara temple here, a structure in the Hoysala style, is in ruined condition.It appears to have once had a fine stone tower. Close to it is a ruined shrine of Bairava. An epigraph names the temple as of Hoysalasvara and tells that it was erected by a merchant during the reign of the Hoysala king Narasimha I (1141–1173 A.D). There are also two *virgals.*

(9) *Ankanahalli*: In this village are found three *mastikals.* One of them is in the form of a post which projects a woman's arm with the hand raised while the other two have well carved female figures richly dressed and ornamented.

(10) *Sasalu*: This is a place of sanctity to Lingayats and noted in their literature as the place where Bhairavaraja, a Shaiva devotee is said to have lived and departed to Kailasa with his mortal body. The Someshwara temple here has, in the *navaranga,* figures of Adisetti who is said to have built the local Shambhulinga temple, and his preceptor Revanaradhya. Closeby is a pond called *Majjanada kola* and it is said that a dip in it would cure all kinds of skin diseases.

It appears that persons bitten by snakes are brought from long distances to the Someshwara temple and return cured by the *prasada* of the god, provided that they have not been previously treated with drugs or charms.The Shambulinga temple has an old inscription of the Hoysala king Vishnuvardana's reign. A shrine to the south of this temple has a bull which looks upwards; the explanation for this is that the bull looked up at Bhairavaraja when he was going up to Kailasa.

(11) *Tholasi*: The village has two Shiva temples in the Hoysala style of architecture. The Basaveswara temple has in front of it a shrine which has a big *basava* (bull). The pillars of the *navaranga* are well carved and have the figures of Ganapati, Surya and Saptamatrikas. There is also an elegantly carved Chennigaraya in one of the cells. From an inscription at the entrance of the other temple it is learnt that the god of this temple is Siddantha. In the *navaranga* of this temple is seen a figure of Chandra holding lilies in its two hands. An old epigraph behind this temple dated 1047 A.D. refers to a grant. This is one of earliest records of the Hoysala dynasty. Tholasi seems to have once been a place of considerable sanctity and importance as evidenced by the old records in which it is named 'Tolanche.'

(12) *Madapura*: The village has several temples. The ceilings of the *garbhagriha, sukhanasi* and *navaranga* are well executed; that of the *sukhanasi* having a unique design and appearing as if it were made of iron bands fixed with bolts and nuts. The *sukhanasi* door sill and jambs consist of broken parts of *virgal,* the lowest penal of which depicts a man tearing up a boar by its mouth. Mahalingeshwara temple, also in the Hoysala style, is in ruins. The Veerabhadra temple is a comparatively modern structure and has, in its *navaranga,* the figures of Surya, Bhairava and Bhringi.

(13) *Govindanahalli*: The Panchalinga temple here is a grand rectangular structure in the Hoysala style. The sculptures are well executed. A fine inscription in the temple has in the panel at the top a standing figure of Vishnu flanked by Lakshmi and Garuda. It records a grant to some Brahmins in 1227 A.D. by two generals of the Hoysala king Somesvara (1233–1254) A.D. The *dvarapalakas* on the porch bear on their pedestals the name of their sculptor whiph is *Ruwari* Mallitamma who has been identified as the sculptor who worked at the temples of Nuggihalli and Somanathpur in about 1249 A.D. and 1268 A.D. respectively.

Maddur Taluk

(1) *Maddur (Rural)*: Sri Narasimhaswamy Rathothsava and Sri Madduramma jatra held during April-May in this place attracts more than 5,000 people from surrounding areas.

(2) *Hulikere*: This place is known for its Nandibasaveswara annual festival and a big cattle fair.

(3) *Chikkankanahalli*: The Nandibasaveswara mela celebrated here, attracts more than 5,000 people from surrounding places.

Malavalli Taluk

(1) *Marehalli*: The Narasimha temple at this place appears to be a structure of 10th century A.D. In an old Kannada inscription dated 1104 A.D. the temple is called Rajasraya—Vinnagaram. *Rajasraya* was the title of the Chola King Rajaraja (985–1012 A.D.)

(2) *Mallikyathana Halli* (*Shivasamudram*): The Cauvery river here branches into two streams each of which makes a descent of about 200 feet. The island so formed called Heggura, is more generally known as Sivasamudram and the ancient city of which a few vestiges are still seen, is about 3 miles long and 3/4th of a mile broad. Its ancient history is little known. But the modern city appears to have been founded during 16th century by Ganga Raja. An inscription dated 1604 A.D. records a grant to the temple by the chief of Hadinad. Ganga Raja was succeeded by his son Nandi Raja, who, to atone for a ceremonial offence, leaped with his wife into the cataract at Gagenachukki. Gangaraja the Second, on account of the folly of his own daughters was attacked jointly by his two son's-in-law. After a seige of about 12 years they were able to enlist the help of a corrupt minister of Ganga Raja and enter the fort by surprise. The King fell fighting and his son's-in-law were so horrified at the sight that they threw themselves into the cataract at Gaganchukki followed by their wives.

On the western branch of the river we have Gagana-chukki falls and about a mile distant on the eastern branch of the river we have the Barchukki falls. The chief temples of the place are the Ranganatha, Someswara Virabhadra and Mari. Ranganatha temple is a large Dravidian structure. The basement to the *Garbhagriha* of the Someswara temple consists of about 30 inscribed stones; the characters used being Tamil. The inscriptions are fragmentary. The hill to the west of Shivasamudram is known as 'Pretanabetta.' According to tradition, it was here that Rama offered *Pinda* (food) on hearing about the demise of his father.

A colony called Bluff has come up near the site of the power generation. The generation station here is one of the oldest in India.

Mandya Taluk

(1) *Mandya* (*Rural*): Sri Lakshmijanardhana car festival, celebrated in this place is attended by more than 6,000 people from different places. The festival is held in the month of April.

(2) *Bellundagere*: Kadubasaveswaraswamy car festival in the month of December attracts a large number of people. Cattle fair held at this time attracts many people from different places.

(3) *Sundahalli*: Mahadeswaraswamy Car festival and Cattle fair take place in the month of November at the time of Deepavali. More than 6,000 people participate in the festival.

(4) *Basral*: The Mallikarjuna temple here, was built during the reign of the Hoysala king Narasimha II (1220–1228 A.D.). In front tower we see the sculpture depicting Sala in the act of stabbing the tiger. One of the inscriptions describes the temple as full of painted sculptures from bottom to the pinnacle with representations of pleasant scenes from the Bharata and other epics. To the east of the temple stands a round pillar, about 16 feet high, on the capital of which can be seen the figures of a man and a woman. The man is represented as about to fall to the ground. Such pillars said to have been found at Halebid, are supposed to represent the act of self immolation. The sculpture on a slab to the south east of the temple represents *Sidi-tale-godu* (to offer the springing head) a custom according to which the devoted servant beheaded himself with a view not to survive his master. A bowed elastic rod was set up near the person with its end attached to the top knot of the hair, so that the head, when cut off, sprang up with the rebound of the rod.

(5) *Keragodu*: In the month of February Sri Panchalingeswara jatra takes place in this village which is of importance.

(6) *Shivara*: Sri BasavaGangadhareswaraswamy cattle fair is the important fair in this village.

NAGAMANGALA TALUK:

(1) *Padavalapatna*: About 2 miles to the west of this village a huge boulder known as *Pandavara Kallu* is found. According to local tradition, the Pandavas lived there during their exile. On the under-surface of the boulder, two modern inscriptions state that Sri Ramanujacharya (12th century A. D.) performed penance at this spot.

(2) *Cholasandra*: To the north of this village is situated on an eminence, a ruined basti of 3 cells. According to an inscription at its entrance, the basti was built in 1145 A.D.

(3) *Palagrahara*: On the summit of the hill Kotebetta here a large temple of Srinivasa is situated. The village has a temple dedicated to Nachcharamma or Lakshmi represented in the form of a stone *brindavan*. The village is likened to the far famed Tiruchachanur (at Tirupati) where Goddess Lakshmi is known by the name Alamelumangai-nachchiyar.

(4) *Mutsandra*: The village has a Nachcharamma temple wherein a stone *brindavan* is worshipped. Every year, *dasas* (Vaishnava mendicants) of inferior castes gather together on their way to Tirupathi. The villagers feed them and hand over *mudupu* (i.e. cash set apart as an offering to god) to be delivered at Tirupathi.

(5) *Machalaghatta*: Formerly the village was known as Manchanghatta and as Bijjalaeshvara pura. The local Mallesvara temple of the 13th century A.D. is a fine specimen of the Hoysala architecture.

(6) *Bindiganavale*: The Kesava temple at this place is a plain Dravidian structure. A wooden *garuda* vehicle here is considered to be of special sanctity. It is said that the eyes of this *garuda* are formed of two Saligrama stones.

(7) *Kambadahalli*: This is a holy place for Jains. The village derives its name from the 50 feet tall Brahmadev pillar (Kamba) on the top of which is the figure of Brahma facing east. Inscriptions are found engraved on the four sides at its base. To the south of this pillar there is the *Panchakuta basti* which is a five-celled Dravidian structure each cell having a stone tower. The basti (popularly known as *Bhandara Basti*) enshrining a 12 foot image of Shantinatha is also found close by. It is a large building with ornamental doorways. According to one of the four inscriptions found here, this basti was erected by Boppa, son of Ganga Raja the general of Vishnuvardhana and the architect was Drohagharattachari. A small hill to the south of this village known as Belarebetta has the ruins of a *basti* dedicated to Chandraprabha.

(8) *Dadaga*: The Yoganarasimha temple here belongs to the period (11th century A.D.) when the cholas were ruling over this part of the country. Two other temples of the Hoysala period are also seen here.

(9) *Karbylu*: A fine *virgal* of the time of the Ganga king Nitimarga Parmanandi is seen here. Besides the usual sculptures, the *virgal* has at the bottom, to the left, figures of two men represented as carrying a corpse. This seems to be rather peculiar.

(10) *Hatna*: The Virabhadra temple here was once a *basti* dedicated to Parsvanatha. It is a Hoysala structure consisting of a *Garbhagriha*, a *sukhanasi* and a *navaranga*. The inscritpion at its entrance, states that the temple was founded by Somasetti, a merchant in 1178 A.D. during the reign of the Hoysala king Ballala II.

(11) *Doddajataka*: The Someshvara temple here is a Hoysala structure erected during 1179 A.D.

(12) *Chunchanahalli*: Nearby Chunchanagiri hill is a noted pilgrimage centre. There are two cave temples enshrining Siddeswara and Somesvara.

PANDAVAPURA TALUK

(1) *Thonnur*:—Formerly known as Tondanur, it is historically important as having been the refuge of the last of the Hoysala kings after the destruction of Dorasamudra in 1326 A.D. Vishnuvardhana (early 12th Century) as a prince was the governor of Tondanur and it was during this period that he met Ramanujacharya and was deeply impressed by the Vaishnavism preached by Ramanujacharya. A large tank called Moti-talab here is formed by an embankment across a gap between two rocky hills. It is said to have been constructed at the instance of Ramanujacharya, who gave it the name Tirumalasagara. Nasirjung, son of the Subedar of Deccan who visited the lake in 1746 A.D. gave it the name Moti-talab (lake of pearls). It 1789 A.D. Tipu sultan had the embankment breached and water drained off to prevent its being used by the advancing British forces. Besides the temples of Yoganarasimha and Vittrunda perumal (Krishna) the village has a *darga* (tomb) of saint Shah Salar Masaud Ghazi bearing the date 760 Hijri or 1358 A.D. In the month of Rajjat, annual *urs* is held in honour of the Muslim Saint.

(2) *Hosakote*: (Melkote Rural) Melkote is a sacred town especially for the Srivaishnavas. Ramanuja charya the great Vasihnava reformer when persecuted by the Cholas during the early 12th century .AD., took up his residence at Melukote and livedthere for 14 years. The principal temple of this place is dedicated to Narayanaswamy or Tirunarayana. The *Utsavamurthy*, the metallic processional image of Ramapriya also known as Cheluva pulle Raya, according to tradition, had been taken away to Delhi by a Muslim king and it was brought back and reinstalled by Ramanujacharya. A major residential portion of this village has been constituted tino Melkote Municipality. The *Vairamudi* and other festivals arranged at Melkote attract a large number of devotees.

(3) *Kannambadi*: Now submerged under the Krishnarajasagar reservoir, the place is reputed to have been of great antiquity. It is said that sage Kanva had his *ashram* in this vicinity and that the name of this village was Kanvapuri.

(4)...*Chinakurali*: Near the Anjaneya temple of this village are found three *mastikal* shrines. The sculptured slabs depicting the raised arm of a woman besides the figures of Ganapati, Linga, elephants,etc., are rather unusually large, two of them 5′ 6″ X 2′ 6″ and the third 5′ X 4′. It was at this area that Haider Ali was attacked by the Marathas in 1771 A.D. He had to flee on horseback from the battle field while Tipu had to escape in disguise.

SRIRANGAPATNA TALUK

(1) *Belagola*: At the ruined Janardhana temple of this place many inscriptions have been discovered by the Mysore Archaeological Department. The Bhaktavatsala temple is a circular structure about 6 feet in diameter and about 10 feet high and it is ornamented with three projecting bases and two cornices above. The *Garudagamba* nearby is a lofty pillar about 40 feet high. An inscription of 1098 A.D. mentions 'Kongukonda' *i.e.* Conqueror of the Kongu territory, as one of the titles of Bittiga or Vishnu of the Hoysala dynasty. Belagola is now an industrial centre of considerable importance.

(2) *Hulikere*: At this place there is a tunnel, cut through rocks, conveying the waters of the Visvesvarayya canal through the Karighatta range of hills. This tunnel, which is one of the longest in the world, is 9,200 feet long. Its depth varies from 67 to 150 feet below the ground level.

(3) *Hongahalli*: The village has acquired prominence since the construction of Krishnaraja Sagar dam and the development of the Brindavan gardens. It is situated on the south bank of the dam and is connected to Mysore by an all-weather road and railway. Kannambadi village of Pandavapura Taluk which is now entirely submerged under the K.R. Sagar reservoir was once known as Kanvapuri. In 1792 A.D. Lord Cornwallis crossed the river Cauvery by means of a ford near Kannambadi and besieged Srirangapatna. But in 1,799, Tipu Sultan crossed the river at the same point and attacked the British forces under General Stuart.

(4) *Palahalli*: This village was the headquarters of the Mysore Ashtagram taluk till 1871 A.D. During the period 1874 and 1894, a well known sugar factory was functioning in this village. Ranganathittu Bird Sanctuary is situated near this village.

MYSORE

GROWTH OF POPULATION

1901–1971



NOTE:-FIGURES IN BRACKET DENOTE PERCENTAGE DECADE VARIATION

1 SYMBOL = 1,000,000 MALES / FEMALES

MANDYA DISTRICT

GROWTH OF POPULATION

1901–1971



NOTE: FIGURES IN BRACKETS DENOTE PERCENTAGE DECADE VARIATION

EACH SYMBOL = 100,000 MALES / FEMALES

PART-B

PRIMARY CENSUS ABSTRACT

INTRODUCTION

MANDYA DISTRICT

Mandya District situated in the southern *maidan* region of Mysore State, lies between 12° 15′ and 13° 15′ North Latitude and between 76° 15′ and 77° 20′ East Longitude. The district covering an area of 4,958 sq. kms., has a population of 1,154,374, of whom 588,914 are males and 565,460 are females. The density of population of the district is 233 per sq. km. It is bounded on the north by Tumkur and Hassan districts, on the west by part of Hassan and Mysore districts, on the south by Mysore district and on the east by Bangalore district.

The district consists of the seven taluks of Krishnarajpet, Maddur, Malavalli, Mandya, Nagamangala, Pandavapura and Srirangapatna with 1,483 villages and 10 towns.

The towns are: Belakavadi, Bellur, Krishnarajpet, Maddur, Malavalli, Mandya, Melkote, Nagamangala, Pandavapura and Srirangapatna.

In 1961, the district consisted of the same number of taluks but 1,480 villages and 11 towns. The district has not undergone any change in jurisdiction between 1961 and 1971. The increase in the number of villages by three is due to variation in the number of villages in certain taluks as indicated below:

1. **Krishnarajpet Taluk:**
   317 villages in 1961 and 317 in 1971.
   No change.

2. **Maddur Taluk:**
   161 villages in 1961 and 161 in 1971.
   No change.

3. **Malavalli Taluk:**
   186 villages in 1961 and 186 in 1971.
   No change.

4. **Mandya Taluk:**
   183 villages in 1961 and 183 in 1971.
   No change.

5. **Nagamangala Taluk:**
   365 villages in 1961 and 365 in 1971.
   No change.

6. **Pandavapura Taluk:**
   172 villages in 1961 and 175 in 1971.

The three villages, Hirode, Beerasettihalli and Harohalli were not listed in 1961 as separate villages. However, as they are only partly included in Pandavapura town and have areas in the rural part they have been listed as separate villages in 1971. The location code numbers now assigned to these villages are:

(1) Hirode	..	2
(2) Beerasettihalli	..	3
(3) Harohalli	..	4

7. **Srirangapatna Taluk:**
   96 villages in 1961 and 96 in 1971.
   No change.

The village Bijjanahalli was repeated twice by oversight, at L.C. No. 19 and 31 in the 1961 District Census Hand Book, and village Metkere which should have been shown at L.C. No. 19 in 1961 was omitted. This omission has since been corrected. The village Metkere is assigned L.C. No. 34 in 1971 and the inclusion of this village, therefore, has not been treated as an addition to the 1971 list of villages, since it merely replaces one Bijjanahally repeated by error in 1961.

The decrease in the number of towns from 11 in 1961 to 10 in 1971 is due to omission of Mandya Sugar Town from the list of towns as a separate town on its complete merger with Mandya town in 1968 under Government Notification No. PLM 1 TBL 65, dated 10th April 1965.

EXPLANATORY NOTE

In Part B of the District Census Handbook of each district the 'Primary Census Abstracts' are presented. These are the basic tables of demographic importance obtained on a full count of the individual slips. These tables are furnished villagewise for the rural sector and by Enumerator Block in respect of each Census town in the urban sector.

The Primary Census Abstract, the P.C.A. as commonly referred to, for the district and its constituent taluks arranged alphabetically, is presented first. The P.C.A. data for the urban units within each taluk are also included therein. In the tables the abbreviations T, R and U are used. T stands for Total, R for Rural and U for Urban. After the District P.C.A. a map of each Taluk, Village list and the Taluk P.C.A. follow.

The concept of Urban Agglomeration has been adopted for presentation of some of the basic results of the 1971 Census replacing the 'Town-Group' concept of the 1961 Census. Small towns around a city or a major town which are contiguous and are within its urban influence are grouped together with the city or the major town to constitute an Urban Agglomeration. In Mysore State, five such Urban Agglomerations named after the respective cities of Bangalore, Belgaum, Bhadravati, Kolar Gold Fields and Mangalore have been recognised. Separate statements of the P.C.A. data of these agglomerations are presented in the respective District Census Handbooks.

COLUMN 1—LOCATION CODE NUMBER: The Location Code Number is the number assigned to each village within a Taluk and each Census town within a district in a particular order. The numbers assigned to taluks and villages are international numerals while those assigned to towns are Roman numerals. The Districts in the State were arranged alphabetically and numbered serially with International numerals.

Mandya district has the location code number 13. The taluks and towns of the District bear the following location code numbers:

Name of Taluk	Location Code No.	Name of Town	Location Code No.
1	2	3	4
Krishnarajpet .	13/1	Belakavadi ..	13/I
Maddur ..	13/2	Bellur ..	13/II
Malavalli ..	13/3	Krishnarajpet ..	13/III
Mandya ..	13/4	Maddur ..	13/IV
Nagamangala .	13/5	Malavalli ..	13/V
Pandavapura .	13/6	Mandya ..	13/VI
Srirangapatna .	13/7	Melkote ..	13/VII
		Nagamangala ..	13/VIII
		Pandavapura ..	13/IX
		Srirangapatna ..	13/X

COLUMN 2—NAME OF VILLAGE/TOWN/WARD/URBAN ENUMERATOR'S BLOCK: Names of villages and towns corresponding to the location code numbers given in column 1, are noted here.

The particulars presented against each village include the data relating to the *asli* (main) village and also its hamlets, if any. Large hamlets which returned a population of 500 or more have been separately mentioned in Appendix No. I in view of their sociological importance. But, for such hamlets, only the particulars of population by sex, as culled out from the Enumerator's Daily Posting Statements are furnished. The population data of such hamlets should, therefore, be regarded as only approximate since it is not based on actual tabulation but only on the Enumerator's Daily Posting Statements.

The Census village corresponds generally to the Revenue village and its jurisdiction is defined as the area included within the geographical boundaries of the Revenue village bearing the same name. When a portion of the Revenue village stands incorporated in a municipality, the area so included is regarded

as part of the town. In all such cases, the remaining land situated outside the municipal limits, if any, is considered as a separate Census village-unit for purposes of enumeration. For such residuary area the suffix 'Rural' has been noted against the name of the place which may also have been indicated as a Town under the same taluk. The P.C.A. presented against such places relates to the area situated beyond the municipal limits of the concerned towns.

A Revenue village, the entire geographical area of which stands included within the limits of a municipality, ceases to be a Census village by virtue of its having been accounted for under the concerned town.

Reserve forest areas which do not form part of any Revenue village are also reckoned as Census villages and such geographical units are assigned location code numbers along with other villages of the concerned taluk.

Regarding urban areas, the name of the town, the names (numbers/alphabets) assigned to the constituent Municipal wards/Divisions, if any, and the number assigned to each enumerator's block within it are given in this column. The jurisdiction of each block is indicated in a statement immediately after the tables of the urban-block P.C.A. of the taluk.

The places administered by Municipal corporations, Municipalities, Cantonment Boards, Notified Area Committees, or Local Bodies such as Town Boards, Civil Lines, etc., are classified as urban areas or towns. Besides, certain other places which satisfied the following criteria are also classified as Census Towns:

(*a*) Minimum population of 5,000 persons.

(*b*) Density of 1,000 persons per sq. mile (or 400 persons per sq. km.).

(*c*) At least 75 per cent of the male working population engaged in pursuits other than agriculture.

A few other places which did not satisfy fully these conditions but were regarded as having pronounced urban characteristics are also classified as towns.

COLUMN 3—AREA OF VILLAGE IN ACRES AND TOWN, WARD IN KM^2. The particulars of the total geographical area of the village furnished by the Tahsildars of the concerned taluks, and of the towns and their constituent Municipal divisions or wards as furnished by the Local Bodies concerned are given in acres and sq. kms. respectively in this column. The area of the district as furnished by the Surveyor General, India through the Central Statistical Organisation is shown against the District total, while the area of each Taluk as furnished by the Director of Survey, Settlement and Land Records in Mysore is shown against the Taluk total. No attempt has been made to reconcile the area figures obtained from these three different sources.

In some cases, the villages bear the same name as the adjacent town: for example, Bellary(Rural). These indicate cases where only a part of the village area is included in the contiguous municipal area, leaving some portion within the rural area which, therefore, is included in the village list. It has not always been possible to determine the exact areas of the portions of such villages included within municipal limits. Therefore, no attempt at determining the exact area of that part of the village in the rural limits has been made. The area shown in this column against such cases includes the area merged within the limits of the contiguous town.

COLUMN 4—NUMBER OF OCCUPIED RESIDENTIAL HOUSES : A Census House is defined as 'a building or part of a building having a separate main entrance from the road or common courtyard or staircase, etc., used or recognised as a separate unit.' In this column the number of such houses which were in actual use for residential purposes either partly or wholly, at the time of the enumeration (*i.e.*, between 10th March 1971 and 31st March 1971) is given.

COLUMN 5—NUMBER OF HOUSEHOLDS: A household is defined as 'the entire group of persons who commonly live together and would take their meals from a common kitchen unless the exigencies of work prevent them from doing so'. It may consist entirely of persons related to each other or may be made up of a few related and other unrelated persons or of totally unrelated persons. A household may also consist of a single individual. Those households which are made up of groups of unrelated persons such as in hostels, inmates of jails, boarding houses, hotels, chummeries, etc., are regarded as Institutional Households. Households that do not live in census Houses are called Houseless Households. The total number of households including Institutional Households, Houseless Households, if any, in the village or the block is given here.

COLUMNS 6, 7 AND 8—TOTAL POPULATION (including Institutional and Houseless population): The column headings are self explanatory. The abbreviations 'P', 'M' and 'F' appearing in several subcolumns of the P.C.A. stand for the total number of Persons, Males and Females, respectively.

COLUMNS 9 AND 10—SCHEDULED CASTES: These two columns furnish the population of Scheduled Castes by sex. By Scheduled Castes are meant "all such castes, races or tribes or parts or groups within such castes, races or tribes as are deemed under Article 341 of the Constitution of India to be the Scheduled Castes for the purposes of the Constitution of India". Scheduled Castes are limited only to Hindus and Sikhs.

COLUMNS 11 AND 12—SCHEDULED TRIBES: These two columns furnish the population of Scheduled Tribes by sex. By Scheduled Tribes are meant " all such tribes or tribal communities or parts of a group within such tribes or tribal communities as are deemed under Article 342 of the Constitution of India to be Scheduled Tribes for the purposes of the Constitution of India ". Persons belonging to the Scheduled Tribes may profess any religion.

The Scheduled Castes and Tribes notified in the State are indicated in Appendix No. II. The data on the individual Scheduled Castes and Scheduled Tribes are presented in Part C of the District Handbook.

COLUMNS 13 AND 14—LITERATE AND EDUCATED PERSONS: A person who can both read and write with understanding in any language is regarded as literate even though such a person may not have attained any educational standard or may not have received any formal education. By convention, all children of the age of 4 years or less are treated as illiterate even if a child of this age group is going to a school and may have picked up reading and writing.

If in addition to being a literate any person has attained any level of education such as primary, middle, high school stages, etc., such details were enumerated during the census count. The number of males and females shown under Columns 13 and 14, respectively includes not only those who were literate without having attained any level of education but also those who have attained various educational levels.

COLUMNS 15 TO 36—WORKERS: A worker is a person whose main activity is participation in any economically productive work by his physical or mental activity. Work involves not only actual work but also effective supervision and direction of work.

A person who is engaged primarily in household duties such as cooking for one's own household or performing one's own household duties or is primarily a student attending some institution but, either occasionally or regularly, helps (not as a full time worker) in the economic activity pursued by the household only during his or her spare time is not regarded as a worker. The main activity of each individual, *i.e.*, how the person engages himself or herself mostly, was ascertained and all those engaged in any activity which is economically productive (*i.e.*, resulting in production of goods and services) were deemed to be workers.

The workers are further classified into nine industrial categories and the distribution of the total workers by sex is given under columns 17 to 36.

For convenience of presentation, the detailed descriptive headings of the nine industrial categories have not been printed in the P.C.A. tables but only the industrial Category Number is given. The corresponding descriptions are as follows:

Category	Description	Column Nos.
I.	Cultivators ..	17-18
II.	Agricultural labourers ..	19-20
III.	Livestock, Forestry, Fishing, Hunting and Plantations, Orchards and allied activities ..	21-22
IV.	Mining and Quarrying ..	23-24
V.	Manufacturing, processing, servicing and repairs:	
	(*a*) Household Industry ..	25-26
	(*b*) Other than Household Industry.	27-28
VI.	Construction ..	29-30
VII.	Trade and Commerce ..	31-32
VIII.	Transport, Storage and Communications ..	33-34
IX.	Other services ..	35-36

CATEGORY I—CULTIVATORS: A person is a *cultivator* if he or she is engaged in cultivation by oneself or by supervision or direction in one's capacity as the owner or lessee of land held from Government or as a tenant of land held from private persons or institutions for payment of money, kind of share. Cultivation involves

ploughing, sowing and harvesting and all other activities (such as digging of channels for water, weeding, etc.) in the production of cereals and millet crops, pulses, raw jute and kindred fibre crops, sugarcane, groundnut, tapioca, oil seeds, etc. Cultivation does not include fruit growing, vegetable growing or keeping orchards or groves or working of plantations like tea, coffee, rubber, cinchona and other medicinal plants.

CATEGORY II—AGRICULTURAL LABOURERS: A person who works in another person's land for wages in money, kind or share and does not have any right of lease or contract on the land on which he or she works is regarded as an agricultural labourer.

CATEGORY III—LIVE STOCK, FORESTRY, FISHING, HUNTING AND PLANTATIONS, ORCHARDS AND ALLIED ACTIVITIES: This category includes all workers engaged in livestock rearing, forestry, fishing, hunting and dlantations, orchards and allied activities.

CATEGORY IV—MINING AND QUARRYING: All those who are engaged in mining and quarrying activities are included in this category.

CATEGORY V—MANUFACTURING, PROCESSING, SERVICING AND REPAIRS: Workers engaged in manufacturing, processing, servicing and repair activities are subdivided into those who are engaged in Household Industry and those who are not so engaged. Household Industry is defined as an industry conducted by the head of the household himself/herself and/or mainly by the members of the household at home or within the village in rural areas and where the household lives in urban areas, only within the premises of the household. Such an industry should relate to production, processing, servicing, repairing or making and selling (but not merely selling) of goods. Further, such an industry should not be run on the scale of a registered factory. A person may be a labourer or a petty employee in an industry which is a household industry run by some other household. The number of persons engaged in Household Industry are categorised as V (*a*).

The number of workers who are engaged in such activities but in establishments which do not qualify themselves to be classified as Household Industries as defined above are shown under Category V (*b*).

CATEGORY VI—CONSTRUCTION: Workers who are engaged in construction, maintenance, upkeep, repair and similar activities of buildings, roads, bridges, dams, canals and construction of electrical, water-supply and sanitary installations, etc., are brought under this category.

CATEGORY VII—TRADE AND COMMERCE: Workers in trade and commerce include all those engaged in wholesale or retail trade in goods, in dealing with insurance, stocks and shares, employed in banking and financial institutions, etc., either as proprietors or in any other capacity in such establishments.

CATEGORY VIII—TRANSPORT, STORAGE AND COMMUNICATIONS: Workers in transport, storage and communications include those who work in establishments such as the railways, road transport, post and telegraphs and such other organisations or establishments which are engaged in the Transport, Storage and Communications sectors of the national economy.

CATEGORY IX—OTHER SERVICES: 'Other services' constitutes the last category and includes employee of the Central and State Governments, Local bodies, and quasi-local bodies and other organisations or institutions engaged in educational, scientific, medical and health services. Religious and welfare services, legal services, business services, community services and trade and labour associations, recreation services, personal services and other miscellaneous activities not covered in any of the remaining eight categories specified above are included here.

CATEGORY X—COLUMNS 37 AND 38 : NON-WORKERS: Non-workers are those whose main activity is economically non-productive and includes those engaged in household duties, full time students, rent receivers, retired persons, infants and old persons, beggars, vagrants, inmates of penal, mental or charitable institutions, etc. It also includes those non-workers who were seeking work.

The Industrial Categories of 1961 and 1971 Census are generally similar except for the separate categorisation of 'Mining and Quarrying' and consequential renumbering of 'Household Industry'. In comparing the data of these two Censuses this change must be kept in view. For convenience, the categorisation of 1971 and 1961 are indicated below:

Industrial Categories of 1971 and 1961 Censuses

	Category	1971	1961
1.	Cultivators ..	I	I
2.	Agricultural Labourers ..	II	II
3.	Livestock, Forestry, Fishing, Hunting, Plantations, Orchards and allied activities ..	III	III
4.	Mining and Quarrying ..	IV	
5.	Manufacturing, Processing, Servicing and Repairs:		
	(*a*) Household Industry ..	V (*a*)	IV
	(*b*) Other than household industry.	V (*b*)	V
6.	Construction ..	VI	VI
7.	Trade and Commerce ..	VII	VII
8.	Transport, Storage and Communications ..	VIII	VIII
9.	Other Services ..	IX	IX
10.	Non-Workers ..	X	X

Maps:

A map of each of the taluks in the district has been included along with an alphabetical list of villages indicating the location of the villages in the map. The taluk maps are based on the maps brought out by the Director of Survey, Settlement and Land Records in this State. The map of the district in this volume and of the State are also, incidentally, based on the maps produced by this authority.

In the taluk maps, to the extent possible, the boundaries of the villages have been marked along with their location code numbers. However, in a few cases, the maps contain areas enclosed within the symbol for village boundaries but not having any location code number mark. Such areas are drawn on the basis of the original survey maps and represent 'Kavals' (Pastures), reserve forests, etc. They also include places treated as main villages previously but now amalgamated with neighbouring villages under Government Orders. For the purposes of the Census, all such areas have been included in neighbouring villages for Census enumeration. Similarly, there are villages whose boundaries have not been clearly determined. In such cases, the location has been indicated and location code number has also been given but the boundaries have not been marked.

SALIENT DEMOGRAPHIC

Sl. No.	State/District	AREA			POPULATION		
		Area in sq. kms.	Percentage of State's area	Rank in area	Population	Percentage of State's population	Rank in population
	1	2	3	4	5	6	7
	MYSORE STATE ..	**191,773**	**100.00**	..	**29,299,014**	**100.00**	..
1.	Bangalore ..	8,003	4.17	14	3,365,515	11.49	1
2.	Belgaum ..	13,410	6.99	5	2,423,342	8.27	2
3.	Bellary ..	9,898	5.16	11	1,122,686	3.83	14
4.	Bidar ..	5,451	2.84	17	824,059	2.81	17
5.	Bijapur ..	17,056	8.89	1	1,985,591	6.78	5
6.	Chikmagalur ..	7,199	3.76	15	736,647	2.51	18
7.	Chitradurga ..	10,852	5.66	7	1,397,456	4.77	11
8.	Coorg ..	4,104	2.14	19	378,291	1.29	19
9.	Dharwar ..	13,749	7.17	4	2,342,213	7.99	3
10.	Gulbarga ..	16,224	8.46	2	1,739,220	5.94	7
11.	Hassan ..	6,823	3.56	16	1,102,370	3.76	15
12.	Kolar ..	8,223	4.29	13	1,516,646	5.18	9
13.	Mandya ..	4,958	2.59	18	1,154,374	3.94	13
14.	Mysore ..	11,947	6.23	6	2,077,238	7.09	4
15.	North Kanara ..	10,276	5.36	10	849,105	2.90	16
16.	Raichur ..	14,005	7.30	3	1,415,740	4.83	10
17.	Shimoga ..	10,548	5.50	9	1,301,485	4.44	12
18.	South Kanara ..	8,441	4.40	12	1,939,315	6.62	6
19.	Tumkur ..	10,606	5.53	8	1,627,721	5.56	8

INDICATORS OF THE DISTRICT

DENSITY		LITERACY					SEX RATIO			
Population per Sq. Km.	Rank	Total literates	Percentage of literacy in State/ Districts	Rank	Percentage of State's literates	Rank in literacy	Sex Ratio	Rank	Growth rate of population 1961-71	Sl. No
8	9	10	11	12	13	14	15	16	17	1
153	..	**9,235,127**	**31.52**	..	**100.00**	..	**957**	..	**24.22**	
421	1	1,437,834	42.72	3	15.57	1	909	19	34.38	1
181	5	744,643	30.73	9	8.06	4	947	12	22.16	2
113	14	282,000	25.12	15	3.05	15	967	6	22.66	3
151	10	164,970	20.02	18	1.79	19	963	7	24.26	4
116	13	545,733	27.48	12	5.91	5	975	4	19.60	5
102	16	257,305	34.93	7	2.79	17	937	16	23.33	6
129	11	439,476	31.45	8	4.76	9	939	15	27.71	7
92	18	167,592	44.30	1	1.81	18	910	18	17.18	8
170	7	902,103	38.51	5	9.77	2	946	13	20.01	9
107	15	325,975	18.74	19	3.53	13	981	3	24.28	10
162	8	336,921	30.56	10	3.65	12	974	5	23.05	11
184	4	410,331	27.06	13	4.44	10	961	8	17.56	12
233	2	259,867	22.51	16	2.81	16	960	9	28.38	13
174	6	532,219	25.62	14	5.76	6	942	14	24.28	14
83	19	345,148	40.65	4	3.74	11	957	11	23.14	15
101	17	286,009	20.20	17	3.10	14	981	2	28.75	16
123	12	476,467	36.61	6	5.16	8	931	17	27.93	17
230	3	842,594	43.45	2	9.12	3	1,058	1	24.01	18
153	9	477,940	29.36	11	5.18	7	957	10	19.04	19

FIGURES AT A GLANCE

				Mysore State	Mandya District
1. Population	TOTAL	..	**Persons**	**29,299,014**	**1,154,374**
			Males	**14,971,900**	**588,914**
			Females	**14,327,114**	**565,460**
	RURAL	..	Persons	22,176,921	995,586
			Males	11,249,209	505,934
			Females	10,927,712	489,652
	URBAN	..	Persons	7,122,093	158,788
			Males	3,722,691	82,980
			Females	3,399,402	75,808
2. Decennial population growth rate 1961-71		..		24.22%	28.38%
3. Area in square kilometre		..		191,773	4,958.0
4. Density of population per square kilometre		..		153	233
5. Sex ratio (Number of females per 1,000 males)		..		957	960
6. Percentage of Literacy		..	Persons	31.52	22.51
			Males	41.62	31.59
			Females	20.97	13.06
7. Percentage of urban population to total population		..		24.31	13.76
8. Percentage of workers to total population (Main activity only)		..	Persons	34.74	32.56
			Males	54.40	56.02
			Females	14.20	8.13
9. Break-up of workers:					
Percentage to total workers—					
(i) Cultivators		..	Persons	40.02	59.37
			Males	44.16	63.05
			Females	23.41	32.98
(ii) Agricultural Labourers		..	Persons	26.70	21.74
			Males	21.12	18.15
			Females	49.01	47.51
(iii) Other Workers		..	Persons	33.28	18.89
			Males	34.72	18.80
			Females	27.58	19.51
10. Percentage of Scheduled Caste population to total population		..	Persons	13.14	12.25
			Males	13.14	12.34
			Females	13.14	12.16
11. Percentage of Scheduled Tribe population to total population		..	Persons	0.79	0.24
			Males	0.79	0.26
			Females	0.79	0.22
12. Number of occupied Residential Houses		..		4,718,089	168,094
13. Number of Villages		..	Total	29,533	1,483
14. Number of Census Towns		..		245	10

GROWTH OF POPULATION

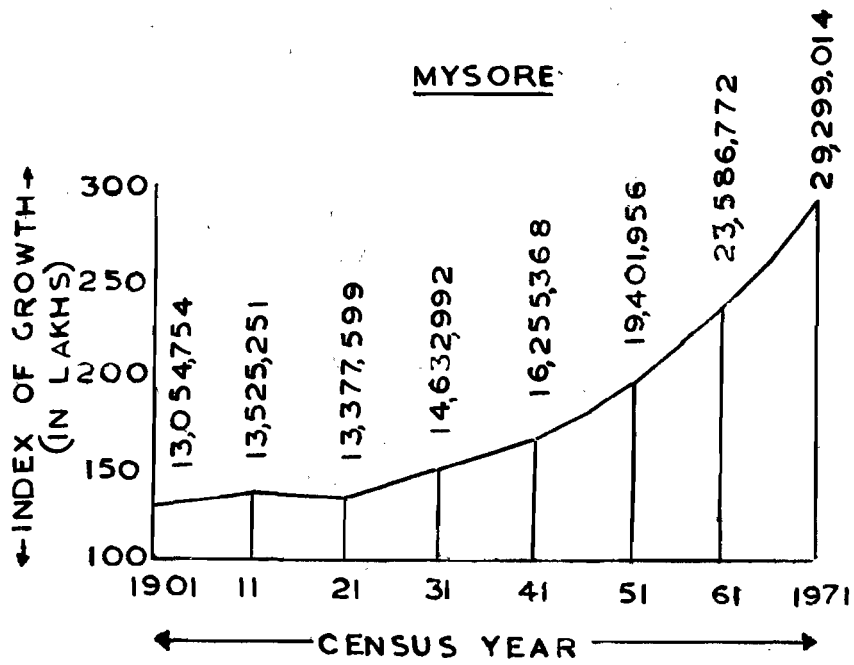

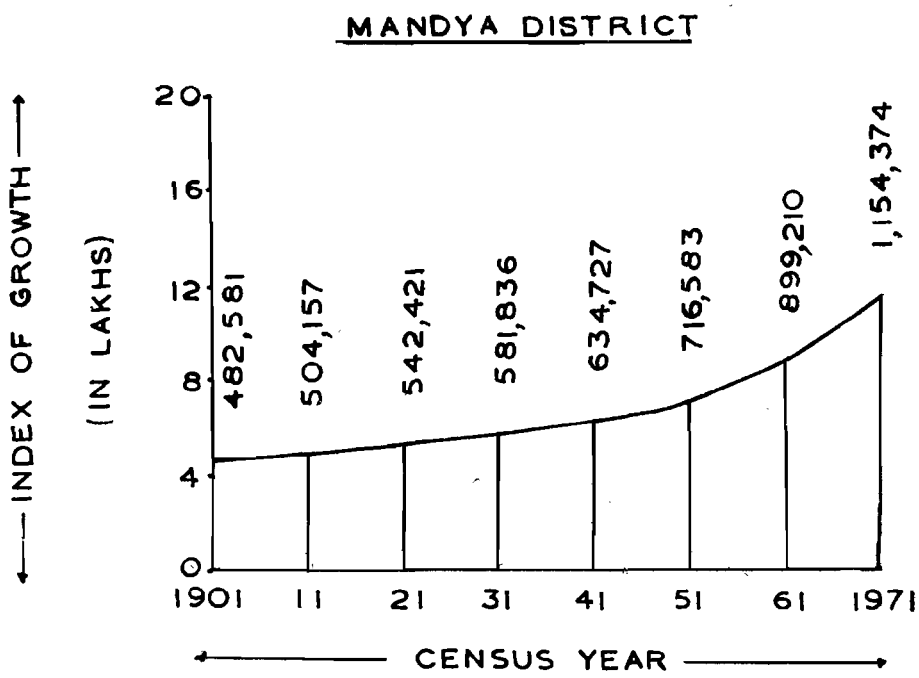

DISTRICT PRIMARY CENSUS ABSTRACT

DISTRICT PRIMARY

Sl. No.	District/Taluk/Town	Total Rural Urban	Area in Square Km²	Occupied residential houses	Number of households	Total population (including Institutional and Houseless Population)		
						Persons	Males	Females
1	2	3	4	5	6	7	8	9
	Mandya District ..	**T**	**4,958.0@**	**168,094**	**206,728**	**1,154,374**	**588,914**	**565,460**
		R	**4,890.0**	**144,258**	**176,432**	**995,586**	**505,934**	**489,652**
		U	**68.0**	**23,836**	**30,296**	**158,788**	**82,980**	**75,808**
1.	Krishnarajpet Taluk ..	T	906.3	20,722	26,580	154,232	76,508	77,724
		R	893.1	19,561	24,765	144,601	71,594	73,007
		U	13.2	1,161	1,815	9,631	4,914	4,717
	Krishnarajpet (M) ..	U	13.23	1,161	1,815	9,631	4,914	4,717
2.	Maddur Taluk ..	T	618.1	27,707	35,802	197,091	101,171	95,920
		R	612.4	26,081	33,609	185,002	94,821	90,181
		U	5.7	1,626	2,193	12,089	6,350	5,739
	Maddur (M) ..	U	5.70	1,626	2,193	12,089	6,350	5,739
3.	Malavalli Taluk ..	T	804.3	27,146	33,063	189,645	97,678	91,967
		R	793.6	23,829	28,792	165,101	85,097	80,004
		U	10.7	3,317	4,271	24,544	12,581	11,963
	Belakavadi (M) ..	U	0.38	792	982	5,537	2,766	2,771
	Malavalli (M) ..	U	10.36	2,525	3,289	19,007	9,815	9,192
4.	Mandya Taluk ..	T	715.1	39,876	47,355	263,311	136,634	126,677
		R	698.3	28,397	32,769	191,179	98,398	92,781
		U	16.8	11,479	14,586	72,132	38,236	33,896
	Mandya (M) ..	U	16.84	11,479	14,586	72,132	38,236	33,896
5.	Nagamangala Taluk ..	T	1,040.5	21,670	23,801	130,789	64,485	66,304
		R	1,036.4	19,628	21,483	117,883	57,701	60,182
		U	4.1	2,042	2,318	12,906	6,784	6,122
	Bellur (M) ..	U	2.07	758	799	4,323	2,213	2,110
	Nagamangala (M) ..	U	2.07	1,284	1,519	8,583	4,571	4,012
6.	Pandavapura Taluk ..	T	533.2	14,714	20,619	113,789	58,077	55,712
		R	522.8	12,874	18,208	100,403	51,150	49,253
		U	10.4	1,840	2,411	13,386	6,927	6,459
	Melkote (M) ..	U	6.47	551	567	2,730	1,360	1,370
	Pandavapura (M) ..	U	3.89	1,289	1,844	10,656	5,567	5,089

CENSUS ABSTRACT

Scheduled Castes			Scheduled Tribes			Literate and educated persons			Sl. No.
Persons	Males	Females	Persons	Males	Females	Persons	Males	Females	
10	11	12	13	14	15	16	17	18	1
141,439	**72,668**	**68,771**	**2,795**	**1,550**	**1,245**	**259,867**	**186,039**	**73,828**	**T**
123,274	**63,244**	**60,030**	**1,888**	**1,081**	**807**	**192,995**	**144,056**	**48,939**	**R**
18,165	**9,424**	**8,741**	**907**	**469**	**438**	**66,872**	**41,983**	**24,889**	**U**
16,658	8,439	8,219	121	54	67	34,283	25,571	8,712	1
15,201	7,711	7,490	103	47	56	30,717	23,191	7,526	
1,457	728	729	18	7	11	3,566	2,380	1,186	
1,457	728	729	18	7	11	3,566	2,380	1,186	
23,745	12,071	11,674	417	239	178	38,025	27,853	10,172	2
22,332	11,352	10,980	368	212	156	33,114	24,822	8,292	
1,413	719	694	49	27	22	4,911	3,031	1,880	
1,413	719	694	49	27	22	4,911	3,031	1,880	
35,719	18,228	17,491	852	436	416	37,115	26,713	10,402	3
30,655	15,712	14,943	252	131	121	29,198	21,473	7,725	
5,064	2,516	2,548	600	305	295	7,917	5,240	2,677	
952	463	489	..	..	..	1,740	1,195	545	
4,112	2,053	2,059	600	305	295	6,177	4,045	2,132	
30,365	15,778	14,587	672	407	265	69,935	48,439	21,496	4
23,148	11,977	11,171	594	364	230	37,121	28,159	8,962	
7,217	3,801	3,416	78	43	35	32,814	20,280	12,534	
7,217	3,801	3,416	78	43	35	32,814	20,280	12,534	
11,170	5,821	5,349	66	45	21	27,481	20,910	6,571	5
9,950	5,146	4,804	53	40	13	21,185	16,996	4,189	
1,220	675	545	13	5	8	6,296	3,914	2,382	
625	309	316	..	..	..	1,847	1,148	699	
595	366	229	13	5	8	4,449	2,766	1,683	
11,143	5,787	5,356	625	338	287	24,427	17,954	6,473	6
10,281	5,295	4,986	476	256	220	19,108	14,539	4,569	
862	492	370	149	82	67	5,319	3,415	1,904	
107	66	41	—	—	—	1,416	923	493	
755	426	329	149	82	67	3,903	2,492	1,411	

Sl. No.	District/Taluk/Town	Total Rural Urban	WORKERS					
			Total workers (I-IX)			I Cultivators		
			Persons	Males	Females	Persons	Males	Females
1	2	3	19	20	21	22	23	24
	Mandya District ..	**T**	**375,845**	**329,887**	**45,958**	**223,143**	**207,988**	**15,155**
		R	**329,784**	**289,171**	**40,613**	**215,136**	**200,538**	**14,598**
		U	**46,061**	**40,716**	**5,345**	**8,007**	**7,450**	**557**
1.	Krishnarajpet Taluk ..	T	49,370	43,281	6,089	37,537	33,900	3,637
		R	46,422	40,665	5,757	36,463	32,887	3,576
		U	2,948	2,616	332	1,074	1,013	61
	Krishnarajpet (M) ..	U	2,948	2,616	332	1,074	1,013	61
2.	Maddur Taluk ..	T	67,900	57,871	10,029	40,036	37,167	2,869
		R	63,895	54,500	9,395	39,424	36,613	2,811
		U	4,005	3,371	634	612	554	58
	Maddur (M) ..	U	4,005	3,371	634	612	554	58
3.	Malavalli Taluk ..	T	60,372	55,218	5,154	38,414	36,773	1,641
		R	53,108	48,933	4,175	36,327	34,861	1,466
		U	7,264	6,285	979	2,087	1,912	175
	Belakavadi (M) ..	U	1,669	1,443	226	626	581	45
	Malavalli (M) ..	U	5,595	4,842	753	1,461	1,331	130
4.	Mandya Taluk ..	T	87,201	74,602	12,599	37,727	35,006	2,721
		R	66,688	56,345	10,343	36,000	33,400	2,600
		U	20,513	18,257	2,256	1,727	1,606	121
	Mandya (M) ..	U	20,513	18,257	2,256	1,727	1,606	121
5.	Nagamangala Taluk ..	T	38,995	35,480	3,515	29,943	28,536	1,407
		R	35,539	32,218	3,321	29,070	27,697	1,373
		U	3,456	3,262	194	873	839	34
	Bellur (M) ..	U	1,156	1,090	66	425	401	24
	Nagamangala (M) ..	U	2,300	2,172	128	448	438	10
6.	Pandavapura Taluk ..	T	37,375	32,955	4,420	23,934	21,903	2,031
		R	33,829	29,697	4,132	22,949	20,967	1,982
		U	3,546	3,258	288	985	936	49
	Melkote (M) ..	U	711	618	93	197	166	31
	Pandavapura (M) ..	U	2,835	2,640	195	788	770	18

CENSUS ABSTRACT

WORKERS									Sl. No.
II Agricultural Labourers			III Livestock, Forestry, etc.			IV Minining and Quarrying			
Persons	Males	Females	Persons	Males	Females	Persons	Males	Females	
25	26	27	28	29	30	31	32	33	1
81,724	**59,887**	**21,837**	**5,491**	**4,154**	**1,337**	**489**	**433**	**56**	**T**
75,113	**54,997**	**20,116**	**4,818**	**3,541**	**1,277**	**489**	**433**	**56**	**R**
6,611	**4,890**	**1,721**	**673**	**613**	**60**	..	..	..	**U**
6,811	4,912	1,899	269	208	61	20	17	3	1
6,249	4,538	1,711	222	165	57	20	17	3	
562	374	188	47	43	4	..	..	..	
562	374	188	47	43	4	..	..	..	
17,563	12,124	5,439	733	603	130	83	73	10	2
16,663	11,540	5,123	665	547	118	83	73	10	
900	584	316	68	56	12	..	..	..	
900	584	316	68	56	12	..	..	..	
11,950	9,392	2,558	1,288	1,094	194	106	99	7	3
10,356	8,312	2,044	1,061	875	186	106	99	7	
1,594	1,080	514	227	219	8	..	..	..	
600	459	141	11	10	1	..	..	..	
994	621	373	216	209	7	..	..	..	
24,781	17,900	6,881	1,633	1,059	574	69	56	13	4
23,012	16,545	6,467	1,420	871	549	69	56	13	
1,769	1,355	414	213	188	25	..	..	..	
1,769	1,355	414	213	188	25	..	..	..	
3,705	2,375	1,330	681	401	280	14	13	1	5
3,315	2,023	1,292	659	380	279	14	13	1	
390	352	38	22	21	1	..	..	..	
103	97	6	6	6	..	..	..	..	
287	255	32	16	15	1	..	..	..	
7,273	5,510	1,763	377	320	57	48	36	12	6
6,820	5,132	1,688	364	308	56	48	36	12	
453	378	75	13	12	1	..	..	..	
49	38	11	1	1	..	..	..	..	
404	340	64	12	11	1	..	..	..	

Sl. No.	District/Taluk/Town		Total Rural Urban	WORKERS								
				V Manufacturing, Processing, Servicing and Repairs						VI Construction		
				(a) Household Industry			(b) Other than household Industry					
				Persons	Males	Females	Persons	Males	Females	Persons	Males	Females
1	2		3	34	35	36	37	38	39	40	41	42
	Mandya District	..	**T**	**8,637**	**7,430**	**1,207**	**11,078**	**10,411**	**667**	**3,303**	**2,855**	**448**
			R	**6,670**	**5,645**	**1,025**	**5,390**	**4,994**	**396**	**1,510**	**1,392**	**118**
			U	**1,967**	**1,785**	**182**	**5,688**	**5,417**	**271**	**1,793**	**1,463**	**330**
1.	Krishnarajpet Taluk	..	T	1,052	892	160	466	442	24	136	122	14
			R	908	754	154	302	284	18	83	78	5
			U	144	138	6	164	158	6	53	44	9
	Krishnarajpet (M)	..	U	144	138	6	164	158	6	53	44	9
2.	Maddur Taluk	..	T	1,514	1,212	329	1,324	1,222	102	268	252	16
			R	1,319	1,044	275	965	900	65	205	193	12
			U	222	168	54	359	322	37	63	59	4
	Maddur (M)	..	U	222	168	54	359	322	37	63	59	4
3.	Malavalli Taluk	..	T	1,542	1,369	173	784	736	48	242	226	16
			R	1,144	995	149	409	385	24	145	131	14
			U	398	374	24	375	351	24	97	95	2
	Belakavadi (M)	..	U	76	69	7	15	15	..	36	35	1
	Malavalli (M)	..	U	322	305	17	360	336	24	61	60	1
4.	Mandya Taluk	..	T	1,864	1,649	215	5,083	4,872	211	1,436	1,156	280
			R	1,328	1,164	164	1,104	1,051	53	228	218	10
			U	536	485	51	3,979	3,821	158	1,208	938	270
	Mandya (M)	..	U	536	485	51	3,979	3,821	158	1,208	938	270
5.	Nagamangala Taluk	..	T	717	599	118	525	499	26	158	158	..
			R	548	444	104	259	246	13	119	119	..
			U	169	155	14	266	253	13	39	39	..
	Bellur (M)	..	U	17	17	...	111	104	7	8	8	..
	Nagamangala (M)	..	U	152	138	14	155	149	6	31	31	..
6.	Pandavapura Taluk	..	T	1,025	939	86	1,156	1,058	98	358	327	31
			R	693	624	69	936	843	93	218	201	17
			U	332	315	17	220	215	5	140	126	41
	Melkote (M)	..	U	145	137	8	27	23	4	8	6	2
	Pandavapura (M)	..	U	187	178	9	193	192	1	132	120	12

CENSUS ABSTRACT

WORKERS												Sl. No.
VII Trade and Commerce			VIII Transport, Storage and Communications			IX Other Services			X Non-Workers			
Persons	Males	Females	Persons	Males	Females	Persons	Males	Females	Persons	Males	Females	
43	44	45	46	47	48	49	50	51	52	53	54	1
13,930	**12,785**	**1,145**	**4,570**	**4,134**	**436**	**23,480**	**19,810**	**3,670**	**778,529**	**259,027**	**519,502**	**T**
5,151	**4,535**	**616**	**902**	**894**	**8**	**14,605**	**12,202**	**2,403**	**665,802**	**216,763**	**449,039**	**U**
8,779	**8,250**	**529**	**3,668**	**3,240**	**428**	**8,875**	**7,608**	**1,267**	**112,727**	**42,264**	**70,463**	**R**
867	804	63	225	215	10	1,987	1,769	218	104,862	33,227	71,635	1
501	455	46	126	126	..	1,548	1,361	187	98,179	30,929	67,250	
366	349	17	99	89	10	439	408	31	6,683	2,298	4,385	
366	349	17	99	89	10	439	408	31	6,683	2,298	4,385	
2,002	1,833	169	351	328	23	3,999	3,057	942	129,191	43,300	85,891	2
1,041	938	103	142	141	1	3,388	2,511	877	121,107	40,321	80,786	
961	895	66	209	187	22	611	546	65	8,084	2,979	5,105	
961	895	66	209	187	22	611	546	65	8,084	2,979	5,105	
2,163	2,000	163	403	387	16	3,480	3,142	338	129,273	42,460	86,813	3
1,038	970	68	119	118	1	2,403	2,187	216	111,993	36,164	75,829	
1,125	1,030	95	284	269	15	1,077	955	122	17,280	6,296	10,984	
111	101	10	8	8	..	186	165	21	3,868	1,323	2,545	
1,014	929	85	276	261	15	891	790	101	13,412	4,973	8,439	
5,323	4,957	366	2,579	2,301	278	6,706	5,646	1,060	176,110	62,032	114,078	4
948	803	145	179	177	2	2,400	2,060	340	124,491	42,053	82,438	
4,375	4,154	221	2,400	2,124	276	4,306	3,586	720	51,619	19,979	31,640	
4,375	4,154	221	2,400	2,124	276	4,306	3,586	720	51,619	19,979	31,640	
1,068	1,014	54	222	218	4	1,962	1,667	295	91,794	29,005	62,789	5
270	239	31	59	59	..	1,226	998	228	82,344	25,483	56,861	
798	775	23	163	159	4	736	669	67	9,450	3,522	5,928	
271	260	11	48	47	1	167	150	17	3,167	1,123	2,044	
527	515	12	115	112	3	569	519	50	6,283	2,399	3,884	
1,074	962	112	246	243	3	1,884	1,657	227	76,414	25,122	51,292	6
550	479	71	119	117	2	1,132	990	142	66,574	21,453	45,121	
524	483	41	127	126	1	752	667	85	9,840	3,669	6,171	
91	70	21	13	13	..	180	164	16	2,019	742	1,277	
433	413	20	114	113	1	572	503	69	7,821	2,927	4,894	

DISTRICT PRIMARY

Sl. No.	District/Taluk/Town	Total Rural Urban	Area in Square Kms.	Occupied residential houses	Number of households	Total population (including Institutional and Houseless Population)		
						Persons	Males	Females
1	2	3	4	5	6	7	8	9
7.	Srirangapatna Taluk ..	T	346.7	16,259	19,508	105,517	54,361	51,156
		R	339.6	13,888	16,806	91,417	47,173	44,244
		U	7.1	2,371	2,702	14,100	7,188	6,912
	Srirangapatna (M) ..	U	7.12	2,371	2,702	14,100	7,188	6,912

CENSUS ABSTRACT

Scheduled Castes			Scheduled Tribes			Literate and educated persons			Sl. No.
Persons	Males	Females	Persons	Males	Females	Persons	Males	Females	
10	11	12	13	14	15	16	17	18	1
12,639	6,544	6,095	42	31	11	28,601	18,599	10,002	
11,707	6,051	5,656	42	31	11	22,552	14,876	7,676	
932	493	439	..	..	..	6,049	3,723	2,326	
932	493	439	..	..	..	6,049	3,723	2.326	

DISTRICT PRIMARY

Sl. No.	District/Taluk/Town	Total Rural Urban	WORKERS					
			Total workers (I-IX)			I Cultivators		
			Persons	Males	Females	Persons	Males	Females
	2	3	19	20	21	22	23	24
7.	Srirangapatna Taluk ..	T	34,632	30,480	4,152	15,552	14,703	849
		R	30,303	26,813	3,490	14,903	14,113	790
		U	4,329	3,667	662	649	590	59
	Srirangapatna (M) ..	U	4,329	3,667	662	649	590	59

CENSUS ABSTRACT

WORKERS									Sl. No.
II Agricultural Labourers			III Livestock, Forestry, etc.			IV Mining and Quarrying			
Persons	Males	Females	Persons	Males	Females	Persons	Males	Females	
25	26	27	28	29	30	31	32	33	1
9,641	7,674	1,967	510	469	41	149	139	10	7
8,698	6,907	1,791	427	395	32	149	139	10	
943	767	176	83	74	9	..	..	..	
943	767	176	83	74	9	..	..	..	

Sl. No.	District/Taluk/Town	Total Rural Urban	WORKERS								
			V Manufacturing, Processing, Servicing and Repairs						VI Construction		
			(a) Household Industry			(b) Other than household Industry					
			Persons	Males	Females	Persons	Males	Females	Persons	Males	Females
1	2	3	34	35	36	37	38	39	40	41	42
7.	Srirangapatna Taluk ..	T	896	770	126	1,740	1,582	158	705	614	91
		R	730	620	110	1,415	1,285	130	512	452	60
		U	166	150	16	325	297	28	193	162	31
	Srirangapatna (M) ..	U	166	150	16	325	297	28	193	162	31

CENSUS ABSTRACT

WORKERS												Sl. No.
VII Trade and Commerce			VIII Transport, Storage and Communications			IX Other Services			X Non-Workers			
Persons	Males	Females	Persons	Males	Females	Persons	Males	Females	Persons	Males	Females	
43	44	45	46	47	48	49	50	51	52	53	54	1
1,433	*1,215*	*218*	*544*	*442*	*102*	*3,462*	*2,872*	*590*	*70,885*	*23,881*	47,004	7
803	651	152	158	156	2	2,508	2,095	413	61,114	20,360	40,754	
630	564	66	386	286	100	954	777	177	9,771	3,521	6,250	
630	564	66	386	286	100	954	777	177	9,771	3,521	6.250	

NOTES

1. @ The areas of the State and each of the District represent provisional " Geographical areas " and have been supplied by the Surveyor General, India. The figures for Urban areas are those supplied by the local Bodies. Area, figures for rural areas are derived by subtracting the Urban areas from the total area of the districts and reported by the Surveyor General, India. The total of the area figures of the taluks will not tally with the District figures because the former represents " Land use " area and are derived from figures supplied by the Director of Survey, Settlement and Land Records in Mysore.

2. Towns treated as such for the first time in 1961 Census which continue as towns in 1971 Census are shown with Asterisk (*) on their left.

3. Towns treated as such for the first time in 1971 are printed in italics.

4. The following abbreviations used for indicating the status of a town are given within brackets against names of the towns.

C	Municipal Corporation
CB	Cantonment Board
NAC	Notified Area Committee
M	Municipal Town
P	Panchayat
SA	Special Area
SB	Sanitary Board
TB	Town Board
TP	Town Panchayat.

5. Under column 3, following abbreviations are used :
T: Total R: Rural U: Urban.

MYSORE

WORKERS & NON-WORKERS, 1971

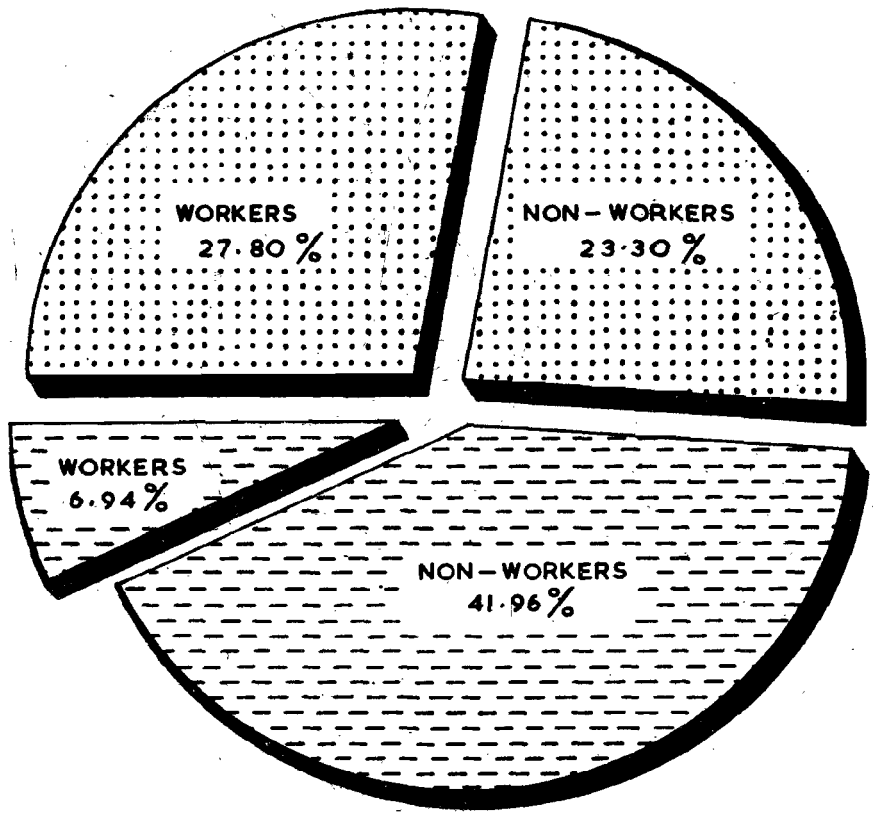

MALES	
WORKERS	8,144,665
NON-WORKERS	6,827,235
TOTAL MALE POPULATION	14,971,900

FEMALES	
WORKERS	2,034,449
NON-WORKERS	12,292,665
TOTAL FEMALE POPULATION	14,327,114

MANDYA DISTRICT

WORKERS & NON-WORKERS, 1971

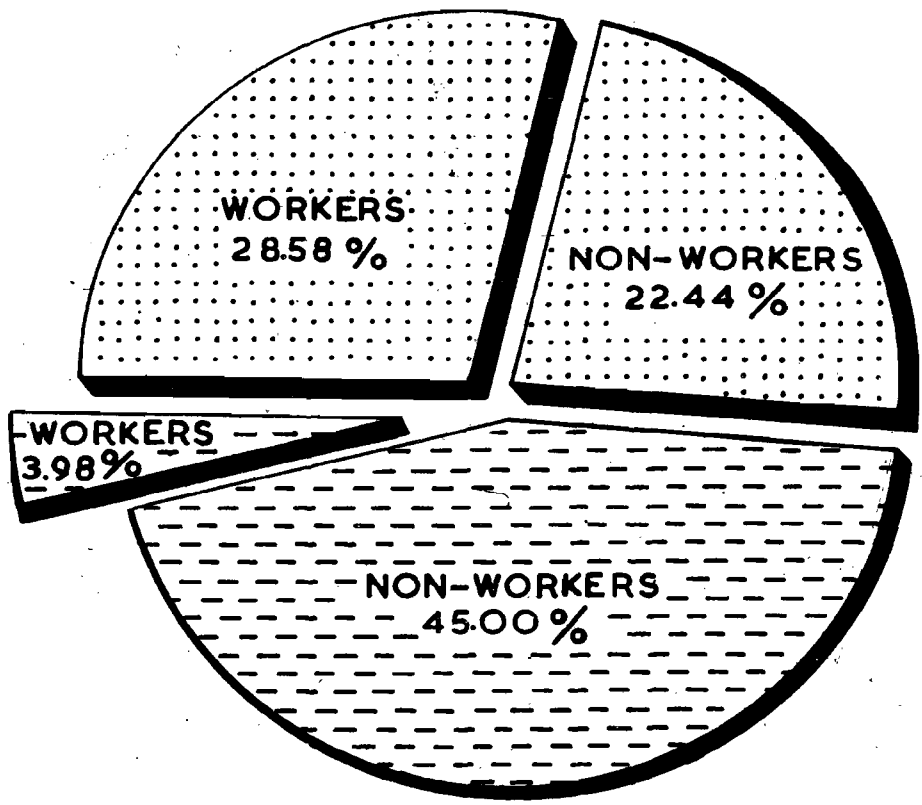

MALES		FEMALES	
WORKERS	329,887	WORKERS	45,958
NON WORKERS	259,027	NON WORKERS	519,502
TOTAL MALE POPULATION	588,914	TOTAL FEMALE POPULATION	565,460

TALUK PRIMARY CENSUS ABSTRACT

KRISHNARAJPET TALUK

ALPHABETICAL LIST OF VILLAGES

KRISHNARAJPET TALUK

Sl. No.	Name of Village	1971 Census Location Code Number	Population 1961	Population 1971	Square in the Taluk Map in which the village is located
1	2	3	4	5	6
1.	Achamanahalli ..	82	90	106	C-2
2.	Adihalli ..	108	196	211	C-2
3.	Agasarahalli ..	169	496	614	C-4
4.	Aghalaya ..	88	462	1,285	C-2
5.	Aghalaya Kaval ..	89	715	Uninhabited	C-2
6.	Agrahara Bachalli .	21	1,216	1,377	C-3
7.	Akkihebbal ..	210	1,674	2,094	A-4
8.	Alambadi ..	246	670	789	A-4
9.	Alambadi Kaval ..	260	1,211	1,879	A-5
10.	Alambadi Plot* ..	251	Uninhabited		..
11.	Alenahalli	227	826	990	A-3
12.	Amachahalli ..	99	190	190	C-2
13.	Ambigarahalli ..	257	572	850	B-5
14.	Anchebeeranahalli .	299	719	681	A-2
15.	Anchemuddanahalli	116	380	460	C-4
16.	Anchenahalli ..	114	614	604	C-4
17.	Anegola ..	298	513	634	A-1
18.	Ankanahalli ..	289	303	435	B-2
19.	Ankanathapura ..	147	Uninhabited		D-3
20.	Annechakanahalli..	74	397	473	B-3
21.	Anuvinakatte ..	3	88	113	C-4
22.	Appanahalli ..	103	310	293	C-2
23.	Aralaguppe ..	178	204	282	B-5
24.	Areboppanahalli ..	2	238	263	C-4
25.	Arenahalli ..	221	152	225	A-4
26.	Attuppe ..	181	210	216	C-5
27.	Bachalli ..	166	798	954	C-5
28.	Badranakoppalu ..	292	82	92	B-2
29.	Ballekere ..	68	172	173	C-3
30.	Ballekere ..	119	190	231	D-4
31.	Ballekere ..	173	679	741	B-4
32.	Ballenahalli ..	188	881	1,012	C-5
33.	Ballenahalli ..	238	Uninhabited		A-3
34.	BallenahalliKaval..	190	Uninhabited		C-5
35.	Bandaboyanahalli..	4	91	143	C-3
36.	Bandihole ..	30	1,213	1,706	A-4
37.	Bannanakere ..	167	275	339	C-4
38.	Bannenahalli ..	164	693	747	C-5
39.	Basavanahalli ..	247	296	479	B-4
40.	Basavanahalli ..	288	137	170	A-2
41.	Beechanahalli ..	272	26	51	B-3
42.	Beekanahalli ..	222	106	150	A-4
43.	Beeravalli ..	220	815	1,035	A-4
44.	Belathur ..	255	517	637	B-5
45.	Bellibettada Kaval.	29	218	190	B-4
46.	Bettada Hosur ..	165	204	243	C-5
47.	Bettadapura ..	52	Uninhabited		D-2
48.	Bevinahalli ..	232	354	419	A-3
49.	Bharathipura ..	79	475	580	C-2
50.	Bhyrapura ..	160	432	463	C-4
51.	Bidarahalli ..	315	119	205	A-2
52.	Bikkasandra ..	106	213	191	C-2
53.	Biliganahalli ..	28	Uninhabited		B-4
54.	Billaramanahalli ..	49	52	77	B-4
55.	Billenahalli ..	58	601	730	C-2
56.	Bolamaranahalli ..	300	560	665	A-2
57.	Bommalapura ..	118	257	334	C-5
58.	Bommanayakanahalli	7	167	188	C-3
59.	Bommanayakanahalli	129	115	136	C-4
60.	Bommenahalli ..	37	571	700	B-4
61.	Boovanahalli ..	281	216	238	B-2
62.	Boppanahalli ..	72	236	268	D-2
63.	Borapura ..	271	Uninhabited		A-3
64.	Bukahalli ..	199	259	293	B-5
65.	Bukinakere ..	162	2,160	2,612	C-5
66.	Buvanahalli ..	172	304	308	C-4
67.	Byaladakere ..	138	672	783	C-4
68.	Chakanayakanahalli	142	112	169	C-3
69.	Chamalapura ..	150	Uninhabited		D-3
70.	Chandagonahalli ..	241	Uninhabited		A-4
71.	Chattamgere ..	123	699	836	D-4
72.	Chattenahalli ..	130	428	492	C-4
73.	Chavadi Ghatta ..	159	225	251	C-4
74.	Cheekanahalli ..	121	303	386	C-5
75.	Chikkagadiganahalli	180	738	802	B-5
76.	Chikkaharanahalli .	63	250	241	C-3
77.	Chikkahosahalli ..	19	271	359	B-3
78.	Chikkakyatanahalli	96	120	138	D-2
79.	Chikkalale ..	266	150	157	B-3
80.	Chikkamandagere..	231	282	362	A-3
81.	Chikkasomanahalli.	84	145	161	C-2
82.	Chikkatharahalli ..	297	467	582	A-1
83.	Chikkonahalli ..	18	316	379	B-3
84.	Chilladahalli ..	9	149	181	C-3
85.	Chinnenahalli ..	311	402	468	A-2
86.	Chokanahalli ..	183	367	453	C-5
87.	Chottanahalli ..	93	71	95	C-2
88.	Chowdasamudra ..	224	433	519	A-4
89.	Chowdenahalli ..	44	435	510	B-4
90.	Chowdenahalli ..	267	410	437	B-3
91.	Chujjalakyathanahalli	276	168	199	A-3
92.	Dabbeghatta ..	275	224	292	A-3
93.	Dadadahalli ..	211	405	538	A-4
94.	Dammalapura ..	36	Uninhabited		A-4
95.	Dannahalli ..	316	159	159	A-2

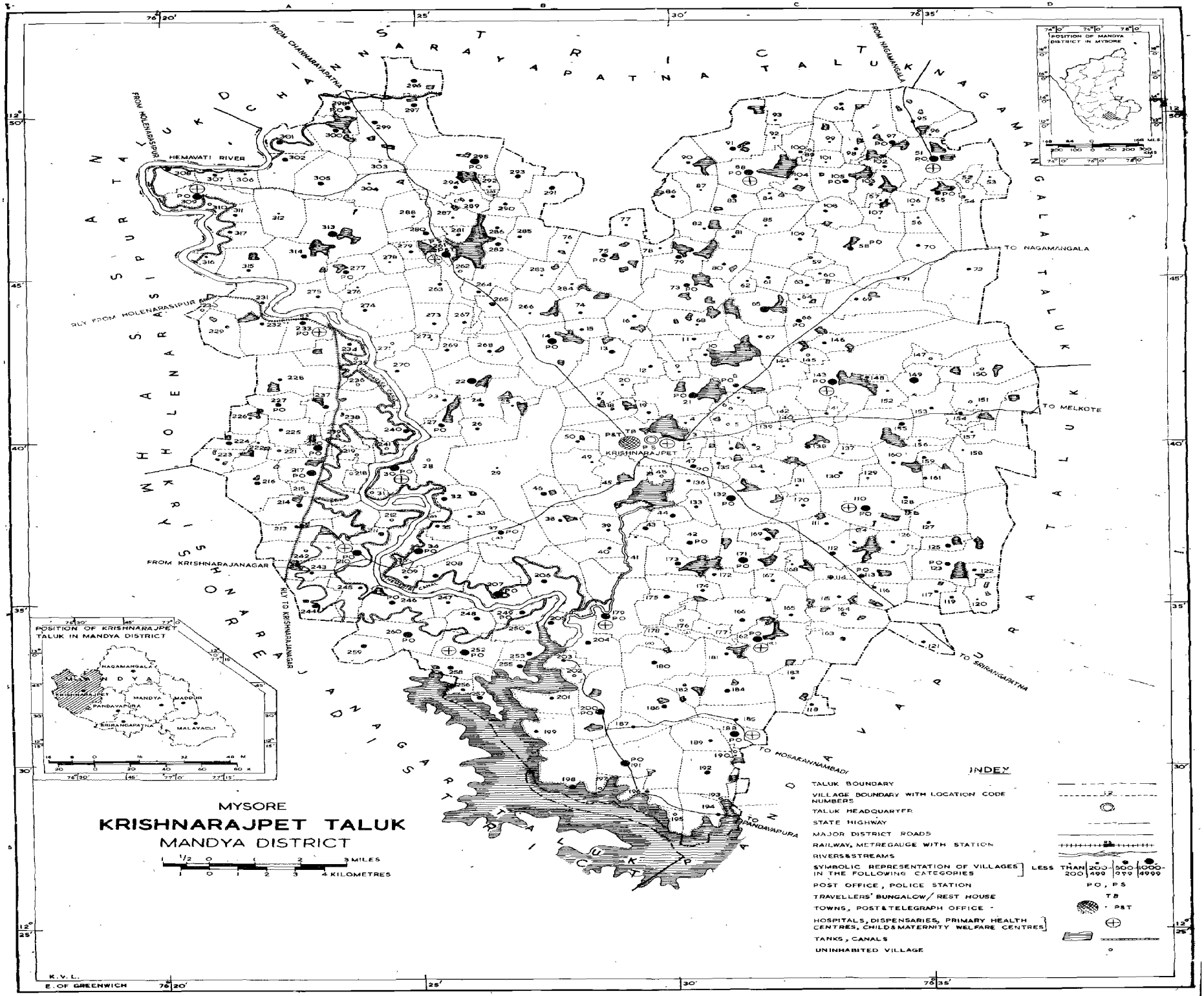
MYSORE
KRISHNARAJPET TALUK
MANDYA DISTRICT
1 0 1 2 3 4 KILOMETRES
1/2 0 1 2 3 MILES
POSITION OF KRISHNARAJPET TALUK IN MANDYA DISTRICT
POSITION OF MANDYA DISTRICT IN MYSORE
INDEX
TALUK BOUNDARY
VILLAGE BOUNDARY WITH LOCATION CODE NUMBERS
TALUK HEADQUARTER
STATE HIGHWAY
MAJOR DISTRICT ROADS
RAILWAY, METREGAUGE WITH STATION
RIVERS&STREAMS
SYMBOLIC REPRESENTATION OF VILLAGES IN THE FOLLOWING CATEGORIES
LESS THAN 200
200-499
500-999
1000-4999
POST OFFICE, POLICE STATION
P.O, P.S
TRAVELLERS' BUNGALOW/REST HOUSE
T.B
TOWNS, POST&TELEGRAPH OFFICE
P&T
HOSPITALS, DISPENSARIES, PRIMARY HEALTH CENTRES, CHILD&MATERNITY WELFARE CENTRES
TANKS, CANALS
UNINHABITED VILLAGE
KRISHNARAJPET
TO NAGAMANGALA
TO MELKOTE
TO SRIRANGAPATNA
TO PANDAVAPURA
TO HOSARANNAMBADI
FROM NAGAMANGALA
FROM CHANNARAYAPATNA
FROM HOLENARASIPUR
RLY FROM HOLENARASIPUR
RLY TO KRISHNARAJANAGAR
FROM KRISHNARAJANAGAR
HEMAVATI RIVER
SURAYAPATNA TALUK
NAGAMANGALA TALUK
PANDAVAPURA TALUK
SRIRANGAPATNA TALUK
HOLENARASIPUR TALUK
KRISHNARAJANAGAR TALUK
K.V.L.
E. OF GREENWICH

ALPHABETICAL LIST OF VILLAGES (Contd.)

KRISHNARAJPET TALUK

Sl. No.	Name of Village	1971 Census Location Code Number	Population 1961	Population 1971	Square in the Taluk Map in which the village is located
1	2	3	4	5	6
96.	Dasagalapura ..	60	37	32	C-2
97.	Devarahalli ...	290	327	420	B-2
98.	Doddagadiganahalli	184	806	879	C-5
99.	Doddaharanahalli	85	549	171	C-2
100.	Doddakyathanahalli	95	377	489	C-2
101.	Dodda Somanahalli	83	138	619	C-2
102.	Doddatharahalli ..	296	745	912	A-1
103.	Doddayachenahalli	208	518	716	B-4
104.	Dorenahalli ..	263	248	255	B-3
105.	Dudukanahalli ..	214	427	518	A-4
106.	Dugganahalli ..	71	65	65	C-3
107.	Echalagudde Kaval.	312	9	8	A-2
108.	Gadde Hosur ..	234	360	462	A-3
109.	Ganadahalli ..	306	114	138	A-2
110.	Gangenahalli ..	15	215	259	B-3
111.	Gangenahalli ..	78	109	123	B-2
112.	Gangenahalli ..	279	236	317	A-2
113.	Ganjigere ..	200	1,220	1,340	B-5
114.	Gatiganahalli ..	31	Uninhabited		A-4
115.	Gondihalli ..	308	411	540	A-2
116.	Gopalapura ..	197	Uninhabited		B-6
117.	Goravi ..	109	412	473	C-2
118.	Govindanahalli ..	313	1,001	1,211	A-2
119.	Gubbahalli ...	216	464	539	A-4
120.	Guddenahalli ..	1	204	226	C-4
121.	Gudehosahalli ..	302	538	752	A-2
122.	Guduganahalli ..	127	360	376	D-4
123.	Guduganahalli ...	248	475	715	B-5
124.	Hadanur ..	112	571	646	C-4
125.	Hadavanahalli ..	94	187	284	C-1
126.	Hakkimanchanahalli	131	85	122	C-4
127.	Halagehosahalli ..	107	35	50	C-2
128.	Halasinahalli ..	87	132	167	C-2
129.	Haleathiguppe ..	86	188	218	B-2
130.	Halemadapura ..	307	269	270	A-2
131.	Haliyur ..	174	295	364	C-4
132.	Hangaramuddana-halli ..	223	107	200	A-4
133.	Haralahalli ..	155	637	721	C-3
134.	Harapanahalli ..	56	61	80	C-2
135.	Hariharapura ..	34	964	1,295	A-4
136.	Harinahalli ..	12	186	247	B-3
137.	Hathimaranahalli .	139	133	148	C-3
138.	Heggadahalli ..	24	779	604	B-3
139.	Hemmadahalli ..	158	94	110	D-4
140.	Hemmanahalli ..	47	642	670	C-4
141.	Heraganahalli ..	194	333	347	C-6
142.	Hethagonahalli ..	59	330	359	C-2
143.	Hirakalale ..	14	1,108	1,384	B-3
144.	Hiralahalli ..	134	362	440	C-4
145.	Hodakahalli ..	265	530	569	B-3
146.	Honnenahalli ..	136	233	301	C-4
147.	Honnenahalli ..	228	428	456	A-3
148.	Hosagadde ..	215	Uninhabited		A-4
149.	Hosahalli ..	101	137	165	C-2
150.	Hosahalli ..	177	41	61	C-5
151.	Hosaholalu ..	45	380	461	B-4
152.	Hosakote ..	196	376	261	B-6
153.	Hosur (M.G.) ..	168	161	137	C-4
154.	Hosur ...	195	Uninhabited		B-6
155.	Hosur (V) ..	218	Uninhabited		A-4
156.	Hubbanahalli ..	97	546	574	C-2
157.	Hunsanahalli ..	120	157	168	D-4
158.	Ichanahalli ..	163	629	701	C-5
159.	Ikanahalli ..	295	899	1,098	B-2
160.	Ipanahalli ..	259	373	517	A-5
161.	Jaginakere ..	66	712	750	C-3
162.	Jainahalli ..	244	595	745	A-5
163.	Jakkanahalli ..	170	282	317	C-4
164.	Jakkanahalli ..	284	157	165	B-3
165.	Jothanapura ..	64	135	150	C-3
166.	Kabbalagerepura ..	192	486	588	C-6
167.	Kadahenmige ..	301	554	697	A-2
168.	Kadumenasa ..	16	166	210	B-3
169.	Kaigonahalli ..	67	380	447	C-3
170.	Kalenahalli ..	274	333	346	A-3
171.	Kallahalli ..	5	Uninhabited		C-3
172.	Kallanakere ..	285	311	331	B-2
173.	Kamanahalli ..	42	853	954	C-4
174.	Kachanahalli ..	176	Uninhabited		C-5
175.	Kariganahalli ..	269	241	281	B-3
176.	Karthalu ..	219	Uninhabited		A-4
177.	Karthanahalli ..	156	85	105	C-4
178.	Kathrighatta ..	46	660	796	B-4
179.	Kattahalli ..	203	315	400	B-5
180.	Kattekyathanahalli.	253	412	584	B-5
181.	Kikkeri ..	261	2,998	3,180	B-2
182.	Kikkeri Amanikere	262	Uninhabited		B-2
183.	Kodagahalli ..	102	316	349	C-2
184.	Kodihalli ..	6	Uninhabited		C-3
185.	Kodihalli ..	122	288	284	D-4
186.	Kodihalli ..	152	80	84	C-3
187.	Kodimaranahalli ..	264	227	305	B-3

ALPHABETICAL LIST OF VILLAGES—(*Contd.*)

KRISHNARAJPET TALUK

Sl. No.	Name of Village	1971 Census Location Code Number	Population 1961	Population 1971	Square in the Taluk Map in which the village is located
1	2	3	4	5	6
188.	Komanahalli ..	20	31	55	B-3
189.	Kommenahalli ..	38	390	477	B-4
190.	Koratigere ..	73	737	798	C-3
191.	Kotagahalli ..	69	454	463	C-3
192.	Kotahalli ..	317	309	412	A-2
193.	Kudlukuppe ..	205	540	733	B-5
194.	Kundanahalli ..	25	122	182	B-3
195.	Kundur ..	75	636	800	B-2
196.	Kuppahalli ..	27	736	931	B-3
197.	Kurnenahalli ..	35	251	384	B-4
198.	Kyathanahalli ..	146	195	203	C-3
199.	Kyathanahalli ..	226	159	164	A-3
200.	Laxmipura ..	32	459	658	B-4
201.	Laxmipura ..	53	86	93	D-2
202.	Laxmipura ..	212	Uninhabited		A-4
203.	Laxmipura ..	280	843	966	B-2
204.	Lingapura ..	268	321	411	B-3
205.	Lokanahalli ..	98	369	378	C-2
206.	Machagonahalli ..	185	465	484	C-5
207.	Machahalli ..	62	43	58	C-3
208.	Machaholalu ..	242	305	376	A-4
209.	Madapura ..	309	974	1,241	A-2
210.	Madapuranala ..	310	Uninhabited		A-2
211.	Maddikyachammana-halli ..	206	469	607	B-4
212.	Madigarahosahalli .	151	2	Uninhabited	D-3
213.	Madihalli ..	286	283	317	B-2
214.	Maduvinakodi ..	207	1,501	1,973	B-4
215.	Makavalli ..	22	711	1,164	B-3
216.	Malagur ..	105	617	770	C-2
217.	Malkonahalli ..	117	312	375	D-4
218.	Mallenahalli ..	26	289	339	B-3
219.	Mallenahalli ..	80	182	230	C-2
220.	Mallenahalli ..	144	47	33	C-3
221.	Mallenahalli ..	236	Uninhabited		A-3
222.	Mambahalli ..	250	512	706	B-5
223.	Mambahalli* ..	254	Uninhabited		..
224.	Manchibeedu ..	225	169	234	A-3
225.	Mandagere ..	233	654	790	A-3
226.	Mandagerenala ..	235	Uninhabited		A-3
227.	Mandaleekanahalli .	303	29	164	A-2
228.	Manganahosahalli .	76	114	73	B-2
229.	Maniganahalli ..	41	3	4	B-4
230.	Manikanahalli ..	270	290	371	A-3
231.	Maradahalli ..	111	369	412	C-4
232.	Marenahalli ..	77	117	144	B-2
233.	Margonahalli ..	11	257	316	C-3
234.	Margonahalli ..	314	489	573	A-2
235.	Mariyanahosur ..	278	42	35	A-2
236.	Maruvanahalli ..	141	395	499	C-3
237.	Mathighatta ..	39	341	364	B-4
238.	Mathikere ..	182	321	377	C-5
239.	Mavinakatte Koppalu	57	162	181	C-2
240.	Mavinakere ..	191	954	1,020	B-5
241.	Mellahalli ..	209	226	375	A-4
242.	Modur (S) ..	171	1,014	1,224	C-4
243.	Molenahalli ..	148	187	242	C-3
244.	Mudanahalli ..	237	663	926	A-3
245.	Mudigere ..	186	572	639	B-5
246.	Mudlapura ..	245	359	437	A-4
247.	Murukanahalli ..	132	1,047	1,210	C-4
248.	Murukanahalli ..	189	266	270	C-5
249.	Mylanahalli ..	153	382	388	D-3
250.	Naduboganahalli ..	133	261	317	C-4
251.	Naganahalli ..	48	Uninhabited		B-4
252.	Nagaraghatta ..	90	476	473	C-2
253.	Nagarur ..	10	253	317	C-3
254.	Nandipura ..	239	Uninhabited		A-3
255.	Narayanapura ..	91	572	742	C-2
256.	Nargonahalli ..	43	454	580	B-4
257.	Natanahalli ..	175	561	707	B-4
258.	Natanahalli ..	240	358	528	A-3
259.	Navilumaranahalli .	128	271	350	C-4
260.	Nayakanahalli ..	55	488	527	D-2
261.	Nayasinganahalli ..	100	370	422	C-2
262.	Oochanahalli ..	135	188	221	C-4
263.	Ooginahalli ..	305	608	695	A-2
264.	Paduvabagalu Manchanahalli ..	126	474	497	C-4
265.	Poovanahalli ..	198	435	671	B-6
266.	Pura ..	17	292	360	B-3
267.	Pura (S) ..	258	719	902	B-5
268.	Rajaghatta ..	125	590	716	D-4
269	Rajenahalli ..	187	261	294	B-5
270.	Ramanahalli ..	124	306	375	C-4
271.	Ramanahalli ..	273	239	257	B-3
272.	Ramanakoppalu ..	92	66	57	C-2
273.	Ranganathapura ..	70	189	205	C-2
274.	Rayasamudra ..	149	1,012	1,145	C-3
275.	Sadugonahalli ..	50	269	296	B-4
276.	Salugadde-Bidara Katte Kaval ..	193	Uninhabited		C-6

ALPHABETICAL LIST OF VILLAGES (*Concld.*)

KRISHNARAJPET TALUK

Sl. No.	Name of Village	1971 Census Location Code Number	Population 1961	Population 1971	Square in the Taluk Map in which the village is located
1	2	3	4	5	6
277.	Sangapura ..	256	306	361	B-5
278.	Sankanahalli ..	202	Uninhabited		B-5
279.	Santhebachalli ..	51	1,688	1,764	D-2
280.	Sarangi ..	65	988	1,055	C-3
281.	Sasalu ..	293	693	861	B-2
282.	Saxibeedu ..	217	782	1,118	A-4
283.	Seelanere ..	110	1,329	1,615	C-4
284.	Seerbillenahalli ..	161	223	222	C-4
285.	Settihalli ..	283	117	124	B-2
286.	Shivapura ..	137	89	116	C-4
287.	Shravanahalli ..	229	271	369	A-3
288.	Shyarahalli ..	61	310	403	C-3
289.	Sindhaghatta ..	143	2,860	2,980	C-3
290.	Singanahalli ..	243	318	402	A-4
291.	Singapura ..	104	49	65	C-2
292.	Singapura ..	157	80	116	D-3
293.	Sollepura ..	282	860	993	B-2
294.	Somanahalli ..	252	770	1,003	B-5
295.	Somanathapura ..	249	454	652	B-5
296.	Somenahalli ..	54	264	306	D-2
297.	Thagadur ..	115	365	398	C-4
298.	Thammadahalli ..	145	Uninhabited		C-3
299.	Theginahalli ..	13	409	520	B-3
300.	Thendekere ..	113	534	592	C-4
301.	Thenginaghatta ..	277	482	570	A-2
302.	Thernenahalli ..	33	258	325	B-4
303.	Tholasi ..	294	473	460	B-2
304.	Uddibore Kaval .	230	Uninhabited		A-3
305.	Uddinamallana Hosur ..	304	173	194	A-2
306.	Uygonahalli ..	140	151	197	C-3
307.	Valageremenasa ..	8	665	799	C-3
308.	Varahanathakallahalli ..	201	272	315	B-5
309.	Vasanthapura ..	154	238	226	D-3
310.	Vittalapura ..	179	1,188	1,536	B-5
311.	Voddaragudi ..	213	299	493	A-4
312.	Voddarahalli ..	23	301	384	B-3
313.	Voddarahalli ..	287	151	175	B-2
314.	Yegachaguppe ..	204	398	517	B-5
315.	Yedahalli ..	40	344	448	B-4
316.	Yeladahalli ..	81	256	305	C-2
317.	Yeladahalli ..	291	492	558	B-2

* Location of these villages could not be traced in the original Survey Maps and therefore their location is not indicated in the Taluk Map.

PRIMARY

KRISHNARAJPET TALUK

L.C. No.	Name of village/town/ ward/urban enumerator's block No.		Area of village in acres and of town/ ward in Km²	No. of Occupied residential houses	No. of households	Total population (including Institutional and Houseless population)			Scheduled Castes		Scheduled Tribes		Literate and educated persons		WORKERS			
															Total workers (I-IX)		I	
						P	M	F	M	F	M	F	M	F	M	F	M	F
1	2		3	4	5	6	7	8	9	10	11	12	13	14	14	16	17	18
13/1.	**Krishnarajpet Taluk**	**T**	**906.3**	**20722**	**26580**	**154232**	**76508**	**77724**	**8349**	**8219**	**54**	**67**	**25571**	**8712**	**43281**	**6089**	**33900**	**3637**
		R	**893.1**	**19561**	**24765**	**144601**	**71594**	**73007**	**7711**	**7490**	**47**	**56**	**23191**	**7526**	**40665**	**5757**	**32887**	**3576**
		U	**13.2**	**1161**	**1815**	**9631**	**4914**	**4717**	**728**	**729**	**7**	**11**	**2380**	**1186**	**2616**	**332**	**1013**	**61**
	RURAL																	
1.	Guddenahalli	..	338	22	40	226	103	123	..	..	..	..	37	10	66	18	65	17
2.	Areboppanahalli	..	385	38	48	263	140	123	47	44	..	..	23	1	98	35	94	27
3.	Anuvinakatte	..	262	15	20	113	65	48	2	2	..	..	9	2	47	5	44	2
4.	Bandaboyanahalli	..	273	13	23	143	68	75	..	..	..	..	9	6	46	12	44	11
5.	Kallahalli	..	373	..	..	..	..	..	Uninhabited		..	..	..	..	..	..	..	..
6.	Kodihalli	..	254	..	..	..	..	..	Uninhabited		..	..	..	..	..	..	..	..
7.	Bommanayakanahalli		263	20	28	188	87	101	..	..	..	..	44	24	50	..	48	..
8.	Valageremenasa	..	1,024	94	124	799	407	392	52	45	..	..	97	36	233	74	194	46
9.	Chilladahalli	..	386	19	31	181	86	95	..	..	..	..	2	..	54	2	51	..
10.	Nagarur	..	528	40	56	317	164	153	21	16	..	..	4	..	103	1	103	..
11.	Margonahalli	..	477	30	62	316	145	171	..	..	..	..	30	6	86	7	74	4
12.	Harinahalli	..	608	28	45	247	115	132	10	18	..	..	19	8	66	7	54	2
13.	Theginahalli	..	941	79	99	520	248	272	34	34	..	..	39	23	134	5	130	4
14.	Hirikalale	..	1,686	135	201	1,384	690	694	53	71	..	..	130	28	434	23	390	14
15.	Gangenahalli	..	356	37	46	259	129	130	..	..	..	..	20	3	68	2	65	..
16.	Kadumenasa	..	847	39	41	210	102	108	..	..	7	7	9	1	60	2	55	..
17.	Pura	..	591	49	60	360	184	176	14	12	..	..	67	11	102	4	94	..
18.	Chikkonahalli	..	609	29	39	379	182	197	11	13	..	..	73	26	99	10	94	6
19.	Chikkahosahalli	..	206	29	39	359	190	169	2	..	..	..	68	14	110	5	101	5
20.	Komanahalli	..	291	6	6	55	29	26	5	6	..	..	12	1	17	2	8	..
21.	Agraharabachalli	..	1,394	164	254	1,377	708	669	27	29	..	..	147	47	403	5	325	..
22.	Makavalli	..	1,143	144	166	1,164	565	596	19	16	..	..	161	29	350	102	231	83
23.	Voddarahalli	..	602	66	74	384	194	190	7	12	..	..	87	16	89	18	13	..
24.	Heggadahalli	..	940	71	108	604	300	304	32	34	..	..	68	21	120	9	92	6
25.	Kundanahalli	..	330	25	28	182	98	84	39	35	..	..	24	5	63	13	53	10
26.	Mallenahalli	..	628	55	76	339	167	172	12	12	..	..	23	1	126	32	85	1
27.	Kuppahalli	..	485	146	179	931	479	452	93	93	..	..	268	129	251	31	181	23
28.	Biliganahalli	..	1,098	..	..	..	..	..	Uninhabited		..	..	..	..	..	..	..	..
29.	Bellibettada Kaval		7,207	37	38	190	99	81	29	21	..	..	22	4	56	1	54	1
30.	Bandihole	..	802	230	313	1,706	906	800	181	169	..	..	366	175	455	95	275	63
31.	Gatiganahalli	..	197	..	..	..	..	..	Uninhabited		..	..	..	..	..	..	..	..
32.	Laxmipura	..	683	83	103	658	329	329	56	51	..	..	163	97	181	53	91	1
33.	Thernenahalli	..	480	34	59	325	154	171	14	18	..	..	68	17	89	57	46	24
34.	Hariharapura	..	997	153	193	1,295	661	634	306	192	..	..	206	92	358	173	139	72
35.	Kurnenahalli	..	472	47	65	384	206	178	1	..	..	..	93	42	112	40	49	19

Note; The total of the village areas may not tally with the total area of the taluk. The data on these areas are from different sources and no attempt has been made to tally the two.

CENSUS ABSTRACT

KRISHNARAJPET TALUK

WORKERS																NON-WORKERS				L.C. No.
II		III		IV		V (*a*)		V (*b*)		VI		VII		VIII		IX		X		
M	F	M	F	M	F	M	F	M	F	M	F	M	F	M	F	M	F	M	F	
19	20	21	22	23	24	25	26	27	28	29	30	31	32	33	34	35	36	37	38	1
4,912	**1899**	**208**	**61**	**17**	**3**	**892**	**160**	**442**	**24**	**122**	**14**	**804**	**63**	**215**	**10**	**1,769**	**218**	**33,227**	**71,635**	**13/1**
4,538	**1,711**	**165**	**57**	**17**	**3**	**754**	**154**	**284**	**18**	**78**	**5**	**455**	**46**	**126**	..	**1,361**	**187**	**30,929**	**67,250**	
374	**188**	**43**	**4**	..	..	**138**	**6**	**158**	**6**	**44**	**9**	**349**	**17**	**89**	**10**	**408**	**31**	**2,298**	**4,385**	
1	1	..	..	..	..	..	..	..	..	..	..	..	..	..	..	..	..	37	105	1
3	8	1	..	..	..	..	..	..	..	..	..	..	..	..	..	..	..	42	88	2
2	3	..	..	..	..	..	..	..	..	1	..	..	..	..	..	..	..	18	43	3
2	..	..	..	..	..	..	..	..	..	..	..	..	..	..	..	..	1	22	63	4
..	..	..	..	..	..	..	..	..	..	Uninhabited		..	..	..	..	..	..	..	..	5
..	..	..	..	..	..	..	..	..	..	Uninhabited		..	..	..	..	..	..	..	...	6
1	..	..	..	..	..	..	..	1	..	..	..	..	..	..	..	..	..	37	101	7
29	26	..	..	..	..	..	..	3	..	..	..	..	..	..	..	7	2	174	318	8
..	..	..	..	..	..	1	2	1	..	..	..	..	..	..	..	1	..	32	93	9
..	..	..	..	..	..	..	..	..	..	..	..	..	1	..	..	..	..	61	152	10
3	3	..	..	..	..	6	..	..	..	..	..	1	..	1	..	1	..	59	164	11
10	5	..	..	..	..	..	..	..	..	1	..	..	..	..	..	1	..	49	125	12
..	..	..	..	..	..	..	..	..	..	..	..	..	..	..	..	4	1	114	267	13
2	3	22	6	..	..	6	..	3	..	..	..	1	..	..	..	10	..	256	671	14
1	..	2	1	..	..	..	..	..	..	..	..	..	..	..	..	..	1	61	128	15
1	..	1	2	..	..	..	..	2	..	..	..	..	..	..	..	1	..	42	106	16
..	..	1	4	..	..	..	..	..	..	3	..	..	..	..	..	4	..	82	172	17
3	4	..	..	..	..	1	..	..	..	..	..	..	..	..	..	1	..	83	187	18
3	..	..	..	..	..	1	..	..	..	..	..	..	..	..	..	5	..	80	164	19
2	1	..	..	..	..	3	..	3	1	..	..	..	..	..	..	1	..	12	24	20
12	..	..	..	..	..	33	3	6	..	6	..	2	1	2	..	17	1	305	664	21
87	17	..	..	..	..	25	1	2	..	..	..	..	..	1	..	4	1	218	494	22
69	16	..	..	..	..	5	1	..	1	..	..	..	..	..	..	2	..	105	172	23
14	2	..	..	..	..	..	..	..	..	..	..	..	..	..	..	14	1	180	295	24
7	2	1	..	..	..	..	..	..	..	..	..	..	..	..	..	2	1	35	71	25
36	31	3	..	..	..	1	..	..	..	..	..	..	..	..	..	1	..	41	140	26
47	4	1	..	..	..	6	1	3	..	..	..	3	1	1	..	9	2	228	421	27
..	..	..	..	..	..	..	..	..	..	Uninhabited		..	..	..	..	..	..	..	..	28
1	..	..	..	..	..	..	..	..	..	..	..	..	..	..	..	1	..	43	90	29
87	10	12	4	..	..	9	1	9	..	4	..	4	1	1	..	54	16	451	705	30
..	..	..	..	..	..	..	..	..	..	Uninhabited		..	..	..	..	..	..	..	..	31
60	35	13	14	..	..	..	..	8	..	1	..	..	..	..	..	8	3	148	276	32
41	31	..	..	..	..	..	..	..	..	..	..	..	..	..	..	2	2	65	114	33
170	99	1	..	..	..	6	..	9	..	3	1	18	1	2	..	10	..	303	461	34
30	13	1	1	..	..	2	1	7	3	..	..	13	1	..	..	10	2	94	138	35

PRIMARY

KRISHNARAJPET TALUK

L.C. No.	Name of village/town/ ward/urban enumerator's block No.	Area of village in acres and of town/ ward in Km²	No. of Occupied residential houses	No. of households	Total population (including Institutional and Houseless population)			Scheduled Castes		Scheduled Tribes		Literate and educated persons		WORKERS Total workers (I-IX)		I	
					P	M	F	M	F	M	F	M	F	M	F	M	F
1	2	3	4	5	6	7	8	9	10	11	12	13	14	15	16	17	18
36.	Dammalapura ..	82	..	..	..	..	..	Uninhabited		..	..	..	..	..	..	..	..
37.	Bommenahalli ..	713	94	138	700	346	354	59	55	..	..	116	38	175	2	131	..
38.	Kommenahalli ..	767	48	72	477	231	246	..	..	..	..	80	17	142	3	130	3
39.	Mathighatta ..	478	53	72	364	194	170	11	3	..	..	66	30	86	6	55	4
40.	Yedahalli ..	492	52	67	448	226	222	38	36	..	..	48	7	138	77	115	70
41.	Maniganahalli ..	722	1	1	4	4	..	..	..	..	..	1	..	1	..	..	..
42.	Kamanahalli ..	897	115	163	954	486	468	41	37	..	..	133	14	295	4	274	3
43.	Nargonahalli ..	299	13	14	580	291	289	242	130	..	..	48	5	156	39	137	12
44.	Chowdenahalli ..	291	66	90	510	246	264	41	45	..	..	101	24	153	2	95	..
45.	Hosaholalu ..	2,115	47	71	461	232	229	3	1	..	..	70	26	113	2	103	..
46.	Kathrighatta ..	583	74	125	796	409	387	95	91	1	1	136	53	236	1	197	..
47.	Hemmanahalli ..	413	88	117	670	341	329	13	9	..	..	28	3	172	1	165	..
48.	Naganahalli ..	196	..	..	..	..	..	Uninhabited		..	..	..	..	..	..	..	..
49.	Billaramanahalli ..	902	9	14	77	37	40	37	40	..	..	4	1	23	..	23	..
50.	Sadugonahalli ..	457	32	50	296	136	160	5	6	..	..	40	14	77	..	75	..
51.	Santhebachalli ..	1,807	346	346	1,764	890	874	83	73	..	..	406	210	473	30	309	15
52.	Bettadapura ..	168	..	..	..	..	..	Uninhabited		..	..	..	..	..	..	..	..
53.	Laxmipura ..	330	18	18	93	42	51	..	..	..	..	9	4	23	2	23	2
54.	Somenahalli ..	683	57	57	306	149	157	..	..	..	..	27	4	79	11	76	11
55.	Nayakanahalli ..	967	90	91	527	243	284	33	34	..	..	55	8	138	20	132	18
56.	Harapanahalli ..	313	12	15	80	36	44	..	..	..	..	13	3	24	16	21	16
57.	Mavinakattekoppalu	160	29	29	181	86	95	..	..	..	..	11	2	67	..	58	..
58.	Billenahalli ..	1,750	111	136	730	330	400	50	74	..	..	97	44	189	79	157	70
59.	Hethagonahalli ..	249	53	55	359	148	211	..	..	..	..	53	20	86	106	79	105
60.	Dasagalapura ..	287	6	6	32	11	21	..	..	..	..	1	1	8	11	6	11
61.	Shyarahalli ..	473	60	60	403	180	223	15	18	..	..	93	55	111	84	96	79
62.	Machahalli ..	276	7	8	58	23	35	5	7	..	..	..	..	18	2	18	2
63.	Chikkaharanahalli .	473	36	45	241	106	135	38	33	..	..	6	1	71	26	71	26
64.	Jothanapura ..	201	22	28	150	61	89	50	13	..	..	2	..	30	8	30	8
65.	Sarangi ..	814	160	161	1,055	489	566	80	54	5	2	169	50	277	23	251	20
66.	Jaginakere ..	1,744	108	108	750	316	434	47	54	..	..	60	11	177	71	169	69
67.	Kaigonahalli ..	789	53	67	447	222	225	35	29	..	..	89	36	127	2	120	2
68.	Ballekere ..	974	23	25	173	79	94	6	7	..	..	24	4	49	..	49	..
69.	Kotagahalli ..	1,403	85	85	463	198	265	22	22	..	..	80	57	107	4	96	..
70.	Ranganathapura ..	646	34	34	205	87	118	..	..	..	..	36	11	46	..	43	..
71.	Dugganahalli ..	701	14	15	65	29	36	4	4	..	..	3	1	16	4	16	4
72.	Boppanahalli ..	1,808	51	52	268	119	149	13	17	..	..	48	22	65	3	60	2
73.	Koratigere ..	1,464	144	154	798	379	419	38	60	..	..	123	30	224	29	194	9
74.	Annechakanahalli..	662	61	85	473	248	225	29	20	..	..	84	6	140	11	140	11
75.	Kundur ..	1,929	112	125	800	378	422	21	17	..	..	108	22	202	106	179	91

CENSUS ABSTRACT

KRISHNARAJPET TALUK

WORKERS																		NON-WORKERS		
II		III		IV		V (*a*)		V (*b*)		VI		VII		VIII		IX		X		L.C. No.
M	F	M	F	M	F	M	F	M	F	M	F	M	F	M	F	M	F	M	F	
19	20	21	22	23	24	25	26	27	28	29	30	31	32	33	34	35	36	37	38	1
..	..	..	..	..	..	..	..	..	..	Uninhabited		..	..	..	..	..	..	..	..	36
18	..	..	..	..	..	4	..	11	..	..	..	2	..	..	..	9	2	171	352	37
5	..	..	..	..	..	2	..	1	..	1	..	..	..	..	..	3	..	89	243	38
30	1	..	..	..	..	..	..	1	..	..	..	..	1	..	..	..	..	180	164	39
11	5	..	..	..	..	4	1	..	..	..	..	..	..	..	..	8	1	88	145	40
1	..	..	..	..	..	..	..	..	..	..	..	..	..	..	..	..	..	3	..	41
4	..	..	..	..	..	4	..	5	1	..	..	..	..	..	..	8	..	191	464	42
19	27	..	..	..	..	..	..	..	..	..	..	..	..	..	..	..	..	135	250	43
50	2	..	..	..	..	4	..	..	..	..	..	..	..	..	..	4	..	93	262	44
6	2	..	..	..	..	..	..	..	..	..	..	..	..	..	..	4	..	119	227	45
29	..	..	..	..	..	..	1	..	..	..	..	..	..	1	..	9	..	173	386	46
..	1	..	..	..	..	..	..	..	..	..	..	..	..	..	..	7	..	169	328	47
..	..	..	..	..	..	..	..	..	..	Uninhabited		..	..	..	..	..	..	..	..	48
..	..	..	..	..	..	..	..	..	..	..	..	..	..	..	..	..	..	14	40	49
1	..	..	..	..	..	1	..	..	..	..	..	..	..	..	..	..	..	59	160	50
7	..	3	..	..	..	33	7	11	..	3	..	39	4	3	..	65	4	417	844	51
..	..	..	..	..	..	..	..	..	..	Uninhabited		..	..	..	..	..	..	..	..	52
..	..	..	..	..	..	..	..	..	..	..	..	..	..	..	..	..	..	19	49	53
2	..	..	..	..	..	..	..	..	..	..	..	..	..	..	..	1	..	70	146	54
2	..	..	..	..	..	2	2	..	..	..	..	..	..	..	..	2	..	105	264	55
1	..	1	..	..	..	..	..	..	..	..	..	1	..	..	..	..	..	12	28	56
8	..	..	..	..	..	..	..	..	..	..	..	1	..	..	..	..	..	19	95	57
27	9	..	..	..	..	..	..	1	..	..	..	2	..	..	..	2	..	141	321	58
6	1	..	..	..	..	..	..	..	..	..	..	..	..	..	..	1	..	62	105	59
2	..	..	..	..	..	..	..	..	..	..	..	..	..	..	..	..	..	3	10	60
8	3	..	..	..	..	..	..	..	..	..	..	1	..	..	..	6	2	69	139	61
..	..	..	..	..	..	..	..	..	..	..	..	..	..	..	..	..	..	5	33	62
..	..	..	..	..	..	..	..	..	..	..	..	..	..	..	..	..	..	35	109	63
..	..	..	..	..	..	..	..	..	..	..	..	..	..	..	..	..	..	31	81	64
2	3	..	..	3	..	6	..	1	..	..	..	4	..	..	..	10	..	212	543	65
..	..	..	..	..	..	..	1	..	..	..	..	..	..	..	..	8	1	139	363	66
1	..	..	..	..	..	1	..	..	..	..	..	1	..	..	..	4	..	95	223	67
..	..	..	..	..	..	..	..	..	..	..	..	..	..	..	..	..	..	30	94	68
..	..	..	..	2	..	..	..	..	1	1	..	..	..	1	..	7	3	91	261	69
..	..	..	..	1	..	1	..	..	..	..	..	1	..	..	..	..	..	41	118	70
..	..	..	..	..	..	..	..	..	..	..	..	..	..	..	..	..	..	13	32	71
1	1	1	..	..	..	..	..	..	..	..	..	..	..	..	..	3	..	54	146	72
13	19	..	..	..	..	11	..	..	..	..	..	..	..	1	..	5	1	155	390	73
..	..	..	..	..	..	..	..	..	..	..	..	..	..	..	..	..	..	108	214	74
15	13	..	..	3	2	..	..	..	..	..	..	..	..	..	..	5	..	176	316	75

PRIMARY

KRISHNARAJPET TALUK

L.C. No.	Name of village/town/ ward/urban enumerator's block No.	Area of village in acres and of town/ ward in Km²	No. of Occupied residential houses	No. of households	Total population (including Institutional and Houseless population)			Scheduled Castes		Scheduled Tribes		Literate and educated persons		WORKERS Total workers (I-IX)		I	
					P	M	F	M	F	M	F	M	F	M	F	M	F
1	2	3	4	5	6	7	8	9	10	11	12	13	14	15	16	17	18
76.	Manganahosahalli .	397	14	14	73	38	35	..	..	..	..	12	..	30	24	24	21
77.	Marenahalli ..	451	15	15	144	64	80	5	5	..	..	17	1	34	25	32	25
78.	Gangenahalli ..	263	22	27	123	57	66	..	..	..	..	6	..	39	4	35	4
79.	Bharathipura ..	855	95	110	580	278	302	40	49	..	..	38	8	153	18	148	18
80.	Mallenahalli ..	575	39	41	230	104	126	11	8	..	..	9	3	61	..	61	..
81.	Yeladahalli ..	406	42	56	305	131	174	8	10	..	..	39	2	65	61	64	60
82.	Achamanahalli ..	674	12	21	106	51	55	6	6	..	..	10	..	24	14	24	14
83.	Doddasomanahalli	563	109	114	619	300	319	58	69	..	..	117	39	173	21	166	21
84.	Chikkasomanahalli	397	28	30	161	84	77	..	..	..	..	13	1	46	..	46	..
85.	Doddaharanahalli..	548	31	35	171	87	84	12	11	..	..	4	..	54	..	54	..
86.	Haleathiguppe ..	572	36	41	218	98	120	..	..	..	..	14	2	66	1	66	1
87.	Halasinahalli ..	655	23	24	167	84	83	16	15	..	..	15	1	49	..	49	..
88.	Aghalaya ..	1,239	209	212	1,285	616	669	32	42	..	..	287	135	333	14	287	9
89.	Aghalayakaval ..	60	..	..	..	..	..	Uninhabited		..	..	..	..	..	..	..	..
90.	Nagaraghatta ..	747	80	85	473	219	254	34	46	..	..	56	30	123	..	119	..
91.	Narayanapura ..	1,414	124	134	742	375	367	59	46	..	..	41	7	203	..	162	..
92.	Ramanakoppalu ..	318	11	15	57	23	34	..	..	..	..	3	..	13	1	13	1
93.	Chottanahalli ..	677	12	18	95	56	39	..	..	..	..	3	2	31	3	25	..
94.	Hadavanahalli ..	613	46	62	284	135	149	1	..	..	..	49	14	79	19	56	4
95.	Doddakyathanahalli	1,048	83	95	489	227	262	..	..	3	..	67	19	125	120	121	119
96.	Chikkakyathanahalli	389	24	28	138	62	76	..	..	..	..	12	..	45	2	44	2
97.	Hubbanahalli ..	1,062	116	119	574	270	304	35	45	..	..	97	35	154	32	125	24
98.	Lokanahalli ..	367	65	74	378	170	208	19	17	..	..	89	26	102	3	82	1
99.	Amachahalli ..	449	34	37	190	95	95	..	..	..	..	50	7	54	..	53	..
100.	Nayasinganahalli ..	380	71	81	422	206	216	14	16	7	28	104	35	103	5	94	4
101.	Hosahalli ..	252	26	32	165	76	89	3	2	5	6	25	7	44	..	44	..
102.	Kodagahalli ..	222	54	55	349	155	194	4	4	..	..	65	24	80	1	66	1
103.	Appanahalli ..	536	50	62	293	132	161	13	20	..	..	53	23	80	..	62	..
104.	Singapura ..	458	14	16	65	33	32	17	11	..	..	7	..	21	1	14	..
105.	Malagur ..	768	99	109	770	380	390	53	57	..	..	131	26	253	39	243	39
106.	Bikkasandra ..	306	35	41	191	83	108	6	4	..	..	29	16	48	27	46	27
107.	Halagehosahalli ..	504	8	9	50	20	30	20	30	..	..	2	..	11	..	11	..
108.	Adihalli ..	678	32	40	211	81	130	..	..	..	..	11	9	53	18	53	18
109.	Goravi ..	1,034	47	67	473	205	268	31	37	..	..	64	19	124	36	114	33
110.	Seelanere ..	1,507	224	297	1,615	838	777	81	74	3	..	435	106	482	6	376	1
111.	Maradahalli ..	543	45	75	412	202	210	..	..	..	..	111	28	119	8	112	8
112.	Hadanur ..	1,118	83	115	646	303	343	48	53	..	..	125	17	183	1	167	..
113.	Thendekere ..	609	72	101	592	293	299	55	55	..	..	115	46	145	20	112	9
114.	Anchenahalli ..	245	69	114	604	301	303	92	79	..	..	69	5	190	13	189	13
115.	Thagadur ..	625	56	73	398	201	197	51	42	..	..	66	11	121	3	114	..

CENSUS ABSTRACT

KRISHNARAJPET TALUK

WORKERS																NON-WORKERS		
II		III		IV		V (*a*)		V (*b*)		VI		VII		VIII		IX		X		L.C.
M	F	M	F	M	F	M	F	M	F	M	F	M	F	M	F	M	F	M	F	No.
19	20	21	22	23	24	25	26	27	28	29	30	31	32	33	34	35	36	37	38	1
..	..	..	..	..	..	6	3	..	..	..	..	..	..	..	..	..	..	8	11	76
1	..	..	..	..	..	..	..	..	..	..	..	..	..	..	..	1	..	30	55	77
..	..	..	..	..	..	4	..	..	..	..	..	..	..	..	..	..	..	18	62	78
..	..	..	..	..	..	3	..	..	..	..	..	..	..	..	..	2	..	125	284	79
..	..	..	..	..	..	..	..	..	..	..	..	..	..	..	..	..	..	43	126	80
..	..	..	..	..	..	1	1	..	..	..	..	..	..	..	..	..	..	66	113	81
..	..	..	..	..	..	..	..	..	..	..	..	..	..	..	..	..	..	27	41	82
..	..	1	..	..	..	..	..	..	..	..	..	..	..	..	..	6	..	127	298	83
..	..	..	..	..	..	..	..	..	..	..	..	..	..	..	..	..	..	38	77	84
..	..	..	..	..	..	..	..	..	..	..	..	..	..	..	..	..	..	33	84	85
..	..	..	..	..	..	..	..	..	..	..	..	..	..	..	..	..	..	32	119	86
..	..	..	..	..	..	..	..	..	..	..	..	..	..	..	..	..	..	53	83	87
7	..	..	..	..	..	..	..	..	1	..	..	3	1	2	..	34	3	283	655	88
..	..	..	..	..	..	..	..	..	..	Uninhabited		..	..	..	..	..	..	..	..	89
..	..	..	..	..	..	..	..	..	..	..	..	..	..	..	..	4	..	96	254	90
37	..	..	..	..	..	..	..	..	..	..	..	..	..	..	..	4	..	172	367	91
..	..	..	..	..	..	..	..	..	..	..	..	..	..	..	..	..	..	10	33	92
6	3	..	..	..	..	..	..	..	..	..	..	..	..	..	..	..	..	25	36	93
19	15	..	..	..	..	..	..	1	..	..	..	..	..	..	..	3	..	56	130	94
1	1	..	..	..	..	..	..	..	..	..	..	..	..	..	..	3	..	102	142	95
..	..	..	..	..	..	..	..	1	..	..	..	..	..	..	..	..	..	17	74	96
17	8	..	..	1	..	2	..	3	..	..	..	3	..	2	..	1	..	116	272	97
15	2	..	..	..	..	..	..	1	..	..	..	1	..	..	..	3	..	68	205	98
..	..	..	..	..	..	..	..	..	..	..	..	..	..	..	..	1	..	41	95	99
4	1	..	..	..	..	..	..	..	..	..	..	..	..	..	..	5	..	103	211	100
..	..	..	..	..	..	..	..	..	..	..	..	..	..	..	..	..	..	32	89	101
1	..	..	..	..	..	..	..	..	..	..	..	..	..	..	..	13	..	75	193	102
6	..	..	..	..	..	..	..	..	..	..	..	1	..	..	..	11	..	52	161	103
..	..	..	..	..	..	..	..	..	..	..	..	..	..	..	..	7	1	12	31	104
3	..	..	..	..	..	..	..	..	..	..	..	1	..	1	..	5	..	127	351	105
..	..	..	..	..	..	..	..	..	..	..	..	..	..	..	..	2	..	35	81	106
..	..	..	..	..	..	..	..	..	..	..	..	..	..	..	..	..	..	9	30	107
..	..	..	..	..	..	..	..	..	..	..	..	..	..	..	..	..	..	28	112	108
3	..	4	3	..	..	..	..	..	..	1	..	..	..	..	..	2	..	81	232	109
37	1	16	..	..	..	6	3	4	..	1	..	7	1	1	..	34	..	356	771	110
..	..	..	..	..	..	..	..	2	..	..	..	..	..	..	..	5	..	83	202	111
..	..	1	..	..	..	7	..	1	..	2	1	..	..	..	..	5	..	120	342	112
6	6	5	..	..	..	2	1	..	1	..	..	11	3	2	..	7	..	148	279	113
..	..	..	..	..	..	..	..	..	..	..	..	..	..	..	..	1	..	111	290	114
3	3	..	..	..	..	1	..	1	..	..	..	..	..	..	..	2	..	80	194	115

PRIMARY

KRISHNARAJPET TALUK

L.C. No.	Name of village/town/ward/urban enumerator's block No.	Area of village in acres and of town/ward in Km²	No. of Occupied residential houses	No. of household	Total population (including Institutional and Houseless population)			Scheduled Castes		Scheduled Tribes		Literate and educated persons		WORKERS Total workers (I-IX)		I	
					P	M	F	M	F	M	F	M	F	M	F	M	F
1	2	3	4	5	6	7	8	9	10	11	12	13	14	15	16	17	18
116.	Anchemuddanahalli	559	51	80	460	226	234	..	..	..	..	50	7	143	1	131	..
117.	Malkonahalli ..	498	47	67	375	180	195	64	58	..	..	50	4	115	..	114	..
118.	Bommalapura ..	252	32	51	334	171	163	20	20	..	..	29	2	91	2	89	2
119.	Ballekere ..	261	30	41	231	122	109	17	21	..	..	49	1	66	5	64	5
120.	Hunsasanahalli ..	455	27	31	168	79	89	23	27	..	..	31	6	41	2	37	2
121.	Cheekanahalli ..	563	42	77	386	193	193	70	65	..	..	52	10	106	..	31	..
122.	Kodihalli ..	238	33	59	284	150	134	30	27	..	..	62	6	81	..	36	..
123.	Chattamgere ..	2,242	106	158	836	408	428	30	34	..	..	167	39	249	16	232	16
124.	Ramanahalli ..	237	39	52	375	196	179	2	4	..	..	51	8	130	13	123	13
125.	Rajaghatta ..	328	98	143	716	356	360	23	25	..	..	129	16	178	18	166	16
126.	Paduvabagalu-Manchanahalli ..	486	87	107	497	257	240	27	29	..	..	68	5	141	16	100	8
127.	Guduganahalli ..	988	46	62	376	198	178	39	43	..	..	81	14	111	5	104	5
128.	Navilumaranahalli..	454	29	71	350	177	173	13	12	..	..	19	2	103	5	78	5
129.	Bommanayakanahalli	302	30	30	136	68	68	..	..	..	..	10	1	47	1	33	1
130.	Chattenahalli ..	756	86	107	492	241	251	26	17	..	..	76	14	149	37	126	24
131.	Hakkimanchanahalli	373	17	22	122	60	62	21	19	..	..	10	1	42	..	42	..
132.	Murukanahalli ..	1,348	135	140	1,210	597	613	55	59	..	..	205	36	375	32	347	29
133.	Naduboganahalli ..	400	64	64	317	158	159	32	34	..	..	48	15	90	9	90	9
134.	Hiralahalli ..	698	79	89	440	210	230	29	33	..	..	73	28	136	11	128	11
135.	Oochanahalli ..	476	32	48	221	113	108	47	55	..	..	33	10	57	..	57	..
136.	Honnenahalli ..	377	39	51	301	152	149	..	..	..	..	55	25	89	..	89	..
137.	Shivapura ..	262	19	19	116	56	60	..	..	..	..	20	7	32	4	31	4
138.	Byaladakere ..	995	96	111	783	365	418	78	91	..	..	84	38	226	19	201	9
139.	Hathimaranahalli .	259	18	27	148	76	72	..	..	..	..	4	..	41	..	41	..
140.	Uygonahalli ..	336	26	27	197	102	95	7	3	..	..	19	5	61	..	59	..
141.	Maruvanahalli ..	261	56	76	499	276	223	7	..	..	..	141	44	126	..	110	..
142.	Chakanayakanahalli	470	17	26	169	88	81	..	..	..	..	44	21	53	..	53	..
143.	Sindhaghatta ..	3,757	264	363	2,980	1,489	1,491	152	148	..	..	551	285	813	23	576	2
144.	Mallenahalli ..	74	6	10	33	14	19	1	..	..	..	5	3	9	..	8	..
145.	Thammadahalli ..	252	..	..	..	..	..	Uninhabited		..	..	..	..	..	..	..	..
146.	Kyathanahalli ..	504	41	48	203	84	119	17	20	..	..	20	16	54	8	44	6
147.	Ankanathapura ..	445	..	..	..	..	..	Uninhabited		..	..	..	..	..	..	..	..
148.	Molenahalli ..	590	39	45	242	123	119	7	5	..	..	26	4	69	3	65	3
149.	Rayasamudra ..	572	151	211	1,145	522	623	78	94	..	..	140	55	278	8	261	1
150.	Chamalapura ..	1,244	..	..	..	..	..	Uninhabited		..	..	..	..	..	..	..	..
151.	Madigarahosahalli .	1,074	..	..	..	..	..	Uninhabited		..	..	..	..	..	..	..	..
152.	Kodihalli ..	403	17	17	84	43	41	..	..	..	..	2	..	23	28	23	23
153.	Mylanahalli ..	976	64	70	388	217	171	45	35	..	..	52	25	134	124	121	114
154.	Vasanthapura ..	961	36	46	226	114	112	32	28	..	..	25	7	75	76	74	75
155.	Haralahalli ..	1,197	87	144	721	372	349	54	54	..	..	174	75	235	77	108	2

CENSUS ABSTRACT

KRISHNARAJPET TALUK

WORKERS																		NON-WORKERS		
II		III		IV		V (*a*)		V (*b*)		VI		VII		VIII		IX		X		L.C.
M	F	M	F	M	F	M	F	M	F	M	F	M	F	M	F	M	F	M	F	No.
19	20	21	22	23	24	25	26	27	28	29	30	31	32	33	34	35	36	37	38	1
..	..	2	..	..	..	5	..	1	..	..	..	2	..	1	..	1	1	83	233	116
..	..	..	..	..	..	..	..	..	..	..	..	..	..	..	..	1	..	65	195	117
1	..	..	..	..	..	..	..	1	..	..	..	..	..	..	..	..	..	80	161	118
2	..	..	..	..	..	..	..	..	..	..	..	..	..	..	..	..	..	56	104	119
1	..	..	..	..	..	..	..	..	..	..	..	..	..	..	..	3	..	38	87	120
72	..	..	..	..	..	1	..	..	..	..	..	..	..	1	..	1	..	87	193	121
44	..	..	..	..	..	1	..	..	..	..	..	..	..	..	..	..	..	69	134	122
4	..	..	..	..	..	..	..	..	..	..	..	..	..	..	..	13	..	159	412	123
1	..	3	..	..	..	..	..	..	..	..	..	..	..	..	..	3	..	66	166	124
10	2	..	..	..	..	..	..	..	..	..	..	..	..	..	..	2	..	178	342	125
39	8	..	..	..	..	..	..	..	..	..	..	..	..	..	..	2	..	116	224	126
4	..	..	..	..	..	1	..	..	..	..	..	..	..	..	..	2	..	87	173	127
25	..	..	..	..	..	..	..	..	..	..	..	..	..	..	..	..	..	74	168	128
14	..	..	..	..	..	..	..	..	..	..	..	..	..	..	..	..	..	21	67	129
13	13	2	..	..	..	..	..	1	..	..	..	..	..	..	..	7	..	92	214	130
..	..	..	..	..	..	..	..	..	..	..	..	..	..	..	..	..	..	18	62	131
7	..	3	..	..	..	9	..	1	..	2	..	..	2	..	..	6	1	222	581	132
..	..	..	..	..	..	..	..	..	..	..	..	..	..	..	..	..	..	68	150	133
..	..	..	..	..	..	1	..	..	..	..	..	..	..	1	..	6	..	74	219	134
..	..	..	..	..	..	..	..	..	..	..	..	..	..	..	..	..	..	56	108	135
..	..	..	..	..	..	..	..	..	..	..	..	..	..	..	..	..	..	63	149	136
..	..	..	..	..	..	..	..	..	..	..	..	..	..	..	..	1	..	24	56	137
20	10	..	..	..	..	..	..	..	..	..	..	..	..	..	..	5	..	139	399	138
..	..	..	..	..	..	..	..	..	..	..	..	..	..	..	..	..	..	35	72	139
..	..	..	..	..	..	..	..	..	..	..	..	..	..	..	..	2	..	..	95	140
6	..	..	..	..	..	..	..	3	..	..	..	..	..	..	..	7	..	150	223	141
..	..	..	..	..	..	..	..	..	..	..	..	..	..	..	..	..	..	35	81	142
54	15	1	..	..	..	16	1	37	1	2	..	42	..	3	..	82	4	676	1,468	143
1	..	..	..	..	..	..	..	..	..	..	..	..	..	..	..	..	..	5	19	144
..	..	..	..	..	..	..	..	..	..	Uninhabited		..	..	..	..	..	..	..	..	145
10	2	..	..	..	..	..	..	..	..	..	..	..	..	..	..	..	..	30	111	146
..	..	..	..	..	..	..	..	..	..	Uninhabited		..	..	..	..	..	..	..	..	147
4	..	..	..	..	..	..	..	..	..	..	..	..	..	..	..	..	..	54	116	148
2	7	..	..	4	..	1	..	..	..	..	..	..	..	..	..	10	..	244	615	149
..	..	..	..	..	..	..	..	..	..	Uninhabited		..	..	..	..	..	..	..	..	150
..	..	..	..	..	..	..	..	..	..	..	..	..	..	..	..	..	..	..	..	151
..	..	..	..	..	..	..	..	..	..	..	..	..	..	..	..	..	5	20	13	152
11	10	..	..	..	..	..	..	2	..	..	..	..	..	..	..	..	..	83	47	153
..	1	..	..	..	..	..	..	..	..	..	..	..	..	..	..	1	..	39	36	154
124	75	1	..	..	..	..	..	..	..	1	..	..	..	..	..	1	..	137	272	155

PRIMARY

KRISHNARAJPET TALUK

L.C. No.	Name of village/town/ ward/urban enumerator's block No.	Area of village in acres and of town/ ward in Km²	No. of Occupied residential houses	No. of households	Total population (including Institutional and Houseless population)			Scheduled Castes		Scheduled Tribes		Literate and educated persons		WORKERS Total workers (I-IX)		I	
					P	M	F	M	F	M	F	M	F	M	F	M	F
1	2	3	4	5	6	7	8	9	10	11	12	13	14	15	16	17	18
156.	Karthanahalli ..	142	19	24	105	47	58	..	..	..	..	17	10	24	14	18	..
157.	Singapura ..	519	14	20	116	50	66	..	..	..	..	9	..	35	30	21	..
158.	Hemmadahalli ..	1,480	18	20	110	56	54	..	..	..	..	9	2	35	28	20	1
159.	Chavadighatta ..	337	40	44	251	112	139	2	5	..	..	15	4	78	100	30	6
160.	Bhyrapura ..	1,013	62	84	463	219	244	35	38	..	..	76	13	138	3	137	3
161.	Seerbillenahalli ..	499	44	44	222	109	113	14	9	..	..	36	7	62	6	60	6
162.	Bukinakere ..	2,013	342	482	2,612	1,310	1,302	26	24	..	6	438	196	757	23	595	10
163.	Ichanahalli ..	1,047	93	125	701	336	365	24	34	..	..	95	28	216	..	205	..
164.	Bannenahalli ..	776	91	118	747	378	369	..	..	5	2	175	55	192	..	181	..
165.	Bettadahosur ..	585	27	36	243	122	121	..	..	..	..	14	4	69	..	69	..
166.	Bachalli ..	989	112	161	954	488	466	81	86	..	..	116	18	290	2	282	2
167.	Bannanakere ..	469	56	72	339	162	177	31	34	..	..	20	3	106	12	100	12
168.	Hosur (M.G.) ..	526	22	26	137	72	65	..	..	..	..	7	..	51	2	51	2
169.	Agasarahalli ..	631	89	110	644	324	320	24	20	..	..	89	24	201	..	189	..
170.	Jakkanahalli ..	586	36	55	317	146	171	18	24	..	..	60	7	82	3	72	3
171.	Modur (S) ..	1,049	152	232	1,224	578	646	35	38	..	..	205	74	400	31	347	9
172.	Buvanahalli ..	539	62	67	308	145	163	3	4	..	..	48	12	96	6	94	5
173.	Ballekere ..	769	85	128	741	384	357	27	30	..	..	150	28	262	6	251	4
174.	Haliyur ..	682	59	73	364	187	177	12	12	..	..	58	19	112	7	106	..
175.	Natanahalli ..	670	89	120	707	344	363	3	6	..	..	98	37	216	..	200	..
176.	Kanchahalli ..	279	..	..	..	..	..	Uninhabited		..	..	..	..	..	..	..	..
177.	Hosahalli ..	215	9	9	61	29	32	..	2	..	..	9	..	22	1	19	..
178.	Aralaguppe ..	360	54	56	282	146	136	6	..	..	..	48	19	83	8	55	2
179.	Vittalapura ..	1,697	160	223	1,536	754	782	34	58	..	..	296	82	457	27	390	8
180.	Chikkagadiganahalli	1,269	96	149	802	410	392	180	107	..	..	99	20	227	2	215	2
181.	Attuppe ..	683	30	43	216	107	109	..	..	..	..	19	..	55	1	54	1
182.	Mathikere ..	431	50	58	377	191	186	5	8	..	..	48	10	113	..	85	..
183.	Chokanahalli ..	1,053	73	80	453	219	234	19	25	..	..	73	5	140	6	139	6
184.	Doddagadiganahalli	1,009	134	155	879	437	442	24	30	..	..	155	21	286	48	268	46
185.	Machagonahalli ..	684	46	87	484	234	250	17	21	..	..	77	15	159	..	149	..
186.	Mudigere ..	1,024	79	121	639	303	336	95	109	..	..	107	13	181	11	158	..
187.	Rajenahalli ..	652	28	42	294	156	138	4	..	..	..	47	7	90	1	74	..
188.	Ballenahalli ..	513	132	173	1,012	522	490	4	..	..	..	192	57	312	21	267	13
189.	Murukanahalli ..	655	39	58	270	126	144	..	..	..	..	44	..	88	6	82	6
190.	Ballenahallikaval ..	69	..	..	..	..	..	Uninhabited		..	..	..	..	..	..	..	..
191.	Mavinakere ..	1,696	140	186	1,020	530	490	..	1	..	..	195	45	303	73	291	71
192.	Kabbalagerepura ..	1,192	77	96	588	296	292	59	63	4	2	51	3	173	..	172	..
193.	Salugaddebidara-kattekaval ..	167	..	..	..	..	..	Uninhabited		..	..	..	..	..	..	..	..
194.	Heraganahalli ..	1,134	40	48	347	185	162	14	18	..	..	72	23	67	..	64	..
195.	Hosur ..	373	..	..	..	..	..	Uninhabited		..	..	..	..	..	..	..	..

CENSUS ABSTRACT

KRISHNARAJPET TALUK

WORKERS																		NON-WORKERS		
II		III		IV		V (*a*)		V (*b*)		VI		VII		VIII		IX		X		L.C.
M	F	M	F	M	F	M	F	M	F	M	F	M	F	M	F	M	F	M	F	No.
19	20	21	22	23	24	25	26	27	28	29	30	31	32	33	34	35	36	37	38	1
6	14	..	..	..	..	..	..	..	..	..	..	..	..	..	..	..	..	23	44	156
14	30	..	..	..	..	..	..	..	..	..	..	..	..	..	..	..	..	15	36	157
15	27	..	..	..	..	..	..	..	..	..	..	..	..	..	..	..	..	21	26	158
47	92	..	..	..	..	..	..	..	..	..	..	..	..	..	..	1	2	34	39	159
1	..	..	..	..	..	..	..	..	..	..	..	..	..	..	..	..	..	81	241	160
2	..	..	..	..	..	..	..	..	..	..	..	..	..	..	..	..	..	47	107	161
66	2	..	..	..	..	19	5	17	1	2	..	13	1	3	..	42	4	553	1,279	162
..	..	..	..	..	..	6	..	2	..	..		..	..	..	..	3	..	120	365	163
..	..	..	..	..	..	4	..	..	..	..	..	..	..	..	..	7	..	186	369	164
..	..	..	..	..	..	..	..	..	..	..	..	..	..	..	..	..	..	53	121	165
3	..	..	..	..	..	5	..	..	..	..	..	..	..	..	..	..	..	198	464	166
..	..	..	..	..	..	1	..	..	..	..	..	..	..	..	..	5	..	56	165	167
..	..	..	..	..	..	..	..	..	..	..	..	..	..	..	..	..	..	21	63	168
..	..	..	..	..	..	..	..	6	..	..	..	1	..	1	..	4	..	123	320	169
2	..	..	..	..	..	..	..	..	..	..	..	..	..	1	..	7	..	64	168	170
21	..	..	..	..	..	16	21	2	..	1	..	1	..	1	..	11	1	178	615	171
1	1	..	..	..	..	..	..	..	..	..	..	..	..	..	..	1	..	49	157	172
7	2	..	..	..	..	..	..	1	..	..	..	..	..	..	..	3	..	122	351	173
5	7	..	..	..	..	..	..	..	..	..	..	..	..	..	..	1	..	75	170	174
13	..	..	..	..	..	..	..	1	..	..	..	..	..	..	..	2	..	128	363	175
..	..	..	..	..	..	..	..	..	..	Uninhabited		..	..	..	..	..	..	..	..	176
3	1	..	..	..	..	..	..	..	..	..	..	..	..	..	..	..	..	7	31	177
17	2	..	..	..	..	7	1	2	2	..	..	..	..	..	..	2	1	63	128	178
43	18	1	..	..	..	9	1	..	..	1	..	4	..	1	..	8	..	297	755	179
4	..	..	..	..	..	..	..	3	..	..	..	2	..	..	..	3	..	183	390	180
..	..	..	..	..	..	..	..	..	..	..	..	..	..	..	..	1	..	52	108	181
25	..	..	..	1	..	..	..	1	..	..	..	..	..	..	..	1	..	78	186	182
..	..	..	..	..	..	..	..	..	..	..	..	..	..	..	..	1	..	79	228	183
4	2	..	..	..	..	8	..	2	..	1	..	2	..	..	..	1	..	151	394	184
2	..	..	..	..	..	2	..	1	..	..	..	..	..	1	..	4	..	75	250	185
5	10	..	..	..	..	12	1	..	..	1	..	..	..	..	..	5	..	122	325	186
7	1	..	..	..	..	1	..	..	..	..	..	..	..	1	..	7	..	66	137	187
8	..	1	..	..	..	14	5	6	..	..	..	7	2	1	..	17	1	201	469	188
2	..	2	..	..	..	..	..	..	..	..	..	..	..	2	..	2	..	38	138	189
..	..	..	..	..	..	..	..	..	..	Uninhabited		..	..	..	..	..	..	..	..	190
2	1	..	..	..	..	3	..	1	1	..	..	..	..	..	..	6	..	227	417	191
..	..	..	..	..	..	..	..	..	..	..	..	..	..	..	..	1	..	123	292	192
..	..	..	..	..	..	..	..	..	..	Uninhabited			..	..	..	..	..	..	..	193
..	..	..	..	..	..	1	..	..	..	..	..	..	..	..	..	2	..	118	162	194
..	..	..	..	..	..	..	..	..	..	Uninhabited			..	..	..	..	..	..	..	195

PRIMARY

KRISHNARAJPET TALUK

L.C. No.	Name of village/town/ ward/urban enumerator's block No.	Area of village in acres and of town/ ward in Km²	No. of Occupied residential houses	No. of households	Total population (including Institutional and Houseless population)			Scheduled Castes		Scheduled Tribes		Literate and educated persons		WORKERS			
														Total workers (I-IX)		I	
					P	M	F	M	F	M	F	M	F	M	F	M	F
1	2	3	4	5	6	7	8	9	10	11	12	13	14	15	16	17	18
196.	Hosakote	819	40	50	261	133	128	26	26	..	..	37	12	55	..	54	..
197.	Gopalapura	276	..	..	..	..	..	Uninhabited		..	..	..	..	..	..	..	..
198.	Poovanahalli	1,715	79	108	671	340	331	106	133	..	..	92	14	194	1	191	1
199.	Bukahalli	682	30	42	293	143	150	3	..	..	..	64	38	86	3	79	..
200.	Ganjigere	1,373	141	241	1,340	678	662	78	72	..	..	149	14	455	33	440	31
201.	Varahanathakallahalli	1,304	54	55	315	144	171	33	49	..	..	58	19	91	..	85	..
202.	Sankanahalli	226	..	..	..	..	..	Uninhabited		..	..	..	..	..	..	..	..
203.	Kattahalli	313	42	73	400	201	199	..	..	..	..	69	6	116	..	112	..
204.	Yagachaguppe	688	55	91	517	243	274	88	56	..	..	38	5	144	..	143	..
205.	Kudlukuppe	1,543	88	124	733	353	380	5	3	..	..	104	26	198	..	144	..
206.	Maddikyachammanahalli	951	73	93	607	310	297	..	..	..	..	126	34	140	4	109	2
207.	Maduvinakodi	1,099	262	337	1,973	987	986	122	140	..	..	353	160	566	39	308	7
208.	Doddayachenahalli	864	108	129	716	344	372	27	23	..	..	132	62	188	36	140	25
209.	Mellahalli	361	53	61	375	181	194	..	..	..	..	60	10	106	88	65	63
210.	Akkihebbal	1,309	301	399	2,094	1,013	1,018	57	54	..	..	408	231	546	72	290	22
211.	Dadadahalli	347	86	95	538	279	259	12	18	..	..	118	54	152	7	100	..
212.	Laxmipura	373	—	..	..	—	..	Uninhabited		..	..	..	..	..	..	..	..
213.	Voddaragudi	716	93	96	493	246	247	3	4	..	..	96	44	124	15	49	6
214.	Dudukanahalli	1,246	69	84	518	254	264	13	16	..	..	38	1	129	23	84	..
215.	Hosagadde	434	..	..	..	..	..	Uninhabited		..	..	..	..	..	..	..	..
216.	Gubbahalli	1,101	60	90	539	243	296	..	..	..	..	85	33	124	8	113	6
217.	Saxibeedu	916	126	193	1,118	585	533	79	50	..	..	138	40	297	111	160	26
218.	Hosur (V)	294	..	..	..	..	..	Uninhabited		..	..	..	..	..	..	..	..
219.	Karthalu	401	..	..	..	..	..	Uninhabited		..	..	..	..	..	..	..	..
220.	Beeravalli	269	112	180	1,035	514	521	27	20	..	..	179	75	294	32	154	7
221.	Arenahalli	202	32	38	225	117	108	66	63	..	..	30	2	80	1	21	..
222.	Beekanahalli	410	14	22	150	79	71	..	..	..	..	1	..	54	4	26	..
223.	Hangaramuddanahalli	424	28	36	200	100	100	..	..	..	..	..	..	66	3	39	..
224.	Chowdasamudra	320	88	95	519	262	257	..	..	..	..	112	17	165	7	127	..
225.	Manchibeedu	611	27	45	234	116	118	..	..	..	..	45	6	72	..	71	..
226.	Kyathanahalli	476	19	29	164	78	86	40	46	..	..	14	1	45	35	39	34
227.	Alenahalli	618	138	198	990	497	493	37	36	..	..	147	47	279	91	202	58
228.	Honnenahalli	1,369	60	62	456	243	213	12	12	..	..	16	2	129	2	86	1
229.	Shravanahalli	763	47	72	369	183	186	12	12	..	..	26	6	92	1	75	..
230.	Uddiborekaval	179	..	..	..	..	..	Uninhabited		..	..	..	..	..	..	..	..
231.	Chikkamandagere	928	55	68	362	186	176	1	..	..	..	30	4	107	12	46	2
232.	Bevinahalli	813	60	73	419	212	207	19	18	..	..	25	8	115	5	59	1
233.	Mandagere	930	94	102	790	396	394	52	58	..	..	94	56	194	1	91	..
234.	Gaddehosur	772	79	98	462	239	223	32	24	..	..	119	72	130	37	97	20
235.	Mandagere nala	275	..	..	..	..	..	Uninhabited		..	..	..	..	..	..	..	..

CENSUS ABSTRACT

KRISHNARAJPET TALUK

WORKERS																NON-WORKERS			
II		III		IV		V (*a*)		V (*b*)		VI		VII		VIII		IX		X		L.C.
M	F	M	F	M	F	M	F	M	F	M	F	M	F	M	F	M	F	M	F	No.
19	20	21	22	23	24	25	26	27	28	29	30	31	32	33	34	35	36	37	38	1
..	..	..	..	..	..	..	..	..	..	..	..	..	..	..	..	1	..	78	128	196
..	..	..	..	..	..	..	..	..	..	Uninhabited		..	..	..	..	..	..	..	..	197
..	..	..	..	..	..	..	..	..	..	..	..	..	..	..	..	3	..	146	330	198
6	3	..	..	..	..	..	..	..	..	..	..	..	..	..	..	1	..	57	147	199
1	1	..	..	..	..	5	..	..	..	..	..	2	1	..	..	7	..	223	629	200
1	..	..	..	..	..	..	..	..	..	1	..	..	..	..	..	4	..	53	171	201
..	..	..	..	..	..	..	..	..	..	Uninhabited		..	..	..	..	..	..	..	..	202
1	..	..	..	..	..	..	..	..	..	1	..	..	..	..	..	2	..	85	199	203
..	..	..	..	..	..	1	..	..	..	..		..	..	..	..	..	..	99	274	204
48	..	..	..	..	..	2	..	..	..	..	..	..	..	..	..	4	..	155	380	205
29	1	..	..	..	..	1	..	..	..	..	..	..	..	..	..	1	1	170	293	206
205	28	1	..	..	..	4	..	14	..	1	..	10	3	4	..	19	1	421	947	207
37	10	..	..	..	..	7	..	..	..	..	..	..	..	1	..	3	1	156	336	208
41	25	..	..	..	..	..	..	..	..	..	..	..	..	..	..	..	..	75	106	209
128	11	18	12	..	..	10	5	5	..	2	..	30	4	4	..	59	18	467	1,009	210
35	4	2	..	..	..	3	..	..	..	..	..	3	1	..	..	9	2	127	252	211
..	..	..	..	..	..	..	..	..	..	Uninhabited		..	..	..	..	..	..	..	..	212
32	3	1	..	..	..	7	..	2	..	2	..	13	1	8	..	10	5	122	232	213
38	23	..	..	..	..	6	..	..	..	..	..	..	..	..	..	1	..	125	241	214
..	..	..	..	..	..	..	..	..	..	Uninhabited		..	..	..	..	..	..	..	..	215
4	..	2	..	..	..	1	..	..	..	..	..	..	1	..	..	4	1	119	288	216
101	56	..	..	..	..	6	2	2	..	2	1	1	..	2	..	23	26	288	422	217
..	..	..	..	..	..	..	..	..	..	Uninhabited		..	..	..	..	..	..	..	..	218
..	..	..	..	..	..	..	..	..	..	Uninhabited		..	..	..	..	..	..	..	..	219
118	16	..	..	..	..	5	7	4	..	..	..	..	1	2	..	11	1	220	489	220
40	..	..	..	..	..	19	1	..	..	..	..	..	..	..	..	..	..	37	107	221
28	4	..	..	..	..	..	..	..	..	..	..	..	..	..	..	..	..	25	67	222
27	3	..	..	..	..	..	..	..	..	..	..	..	..	..	..	..	..	34	97	223
..	..	..	..	..	..	34	7	..	..	..	..	..	..	..	..	4	..	97	250	224
..	..	..	..	..	..	..	..	..	..	..	..	..	..	..	..	1	..	44	118	225
2	1	..	..	..	..	3	..	..	..	..	..	..	..	1	..	..	..	33	51	226
50	17	11	..	..	..	2	..	3	..	..	..	..	..	..	..	11	16	218	402	227
37	1	..	..	..	..	4	..	..	..	1	..	..	..	..	..	1	..	114	211	228
13	1	..	..	..	..	2	..	..	..	..	..	2	..	..	..	..	..	91	185	229
..	..	..	..	..	..	..	..	..	..	Uninhabited		..	..	..	..	..	..	..	..	230
59	10	..	..	..	..	..	..	..	..	..	..	..	..	1	..	1	..	79	164	231
52	3	..	..	..	..	..	..	..	..	1	..	..	..	2	..	1	1	97	202	232
11	..	..	..	..	..	10	..	..	..	3	..	27	..	39	..	13	1	202	393	233
13	15	7	2	..	..	1	..	..	..	1	..	..	..	4	..	8	..	109	186	234
..	..	..	..	..	..	..	..	..	..	Uninhabited		..	..	..	..	..	..	..	..	235

PRIMARY

KRISHNARAJPET TALUK

L.C. No.	Name of village/town/ward/urban enumerator's block No.	Area of village in acres and of town/ward in Km²	No. of Occupied residential houses	No. of households	Total population (including Institutional and Houseless population)			Scheduled Castes		Scheduled Tribes		Literate and educated persons		WORKERS Total workers (I-IX)		I	
					P	M	F	M	F	M	F	M	F	M	F	M	F
1	2	3	4	5	6	7	8	9	10	11	12	13	14	15	16	17	18
236.	Mallenahalli ..	482	..	..	..	..	..	Uninhabited		..	..	..	..	..	..	..	..
237.	Mudanahalli ..	1,012	126	130	926	460	466	101	94	..	..	123	39	270	18	255	18
238.	Ballenahalli ..	254	..	..	..	..	..	Uninhabited		..	..	..	..	..	..	..	..
239.	Nandipura ..	434	..	..	..	..	..	Uninhabited		..	..	..	..	..	..	..	..
240.	Natanahalli ..	742	70	87	528	256	272	7	6	..	..	87	37	124	..	106	..
241.	Chandagonahalli	358	..	..	..	..	..	Uninhabited		..	..	..	..	..	..	..	..
242.	Machaholalu ..	755	55	62	376	192	184	26	31	..	..	93	36	111	16	108	12
243.	Singanahalli ..	459	69	72	402	195	207	31	21	..	..	70	21	125	5	101	2
244.	Jainahalli ..	881	103	104	745	387	358	67	68	..	..	104	32	196	..	151	..
245.	Mudlapura ..	515	70	71	437	219	218	5	..	..	..	42	11	131	..	119	..
246.	Alambadi ..	817	87	107	789	403	386	104	107	..	..	177	73	199	115	138	90
247.	Basavanahalli ..	453	62	67	479	243	236	38	35	..	..	101	14	124	115	81	13
248.	Guduganahalli ..	550	94	115	715	365	350	14	16	..	..	118	35	207	9	158	3
249.	Somanathapura ..	676	93	115	652	331	321	57	48	..	2	119	54	175	6	120	4
250.	Mambahalli ..	369	94	112	706	338	368	95	139	..	..	167	66	227	..	199	..
251.	Alambadi plot ..	196	..	..	..	..	..	Uninhabited		..	..	..	..	..	..	..	..
252.	Somanahalli ..	855	158	200	1,003	514	489	34	37	..	..	149	47	308	4	231	3
253.	Kattekyathanahalli	521	62	82	584	312	272	8	1	..	..	134	48	161	17	112	..
254.	Mambahalli plot ..			Separate area not available. Area and other particulars included under L.C. No. 250 Mambahalli.													
255.	Belathur ..	603	63	86	637	326	311	9	4	..	..	146	56	166	14	101	2
256.	Sangapura ..	228	42	61	361	184	177	..	..	..	..	77	20	91	2	66	..
257.	Ambigarahalli ..	1,197	97	103	850	450	400	33	35	..	..	200	85	220	50	121	..
258.	Pura (S) ..	631	129	180	902	479	423	..	..	..		129	36	246	27	172	8
259.	Ipanahalli ..	749	66	85	517	254	263	48	50	..	..	25	1	127	..	..	..
260.	Alambadikaval ..	1,258	244	289	1,879	970	909	101	90	..	..	316	154	471	28	295	13
261.	Kikkeri ..	479	379	509	3,180	1,587	1,593	57	80	..	..	971	564	757	77	285	24
262.	Kikkeri Amanikere	842	..	..	..	..	..	Uninhabited		..	..	..	..	..	..	..	..
263.	Dorenahalli ..	665	41	50	255	129	126	1	..	..	..	42	27	76	..	72	..
264.	Kodimaranahalli ..	678	33	47	305	130	175	..	..	..	..	43	15	73	..	71	..
265.	Hodakahalli ..	388	88	113	569	291	278	72	68	..	..	71	14	172	4	157	2
266.	Chikkalale ..	908	25	26	157	84	73	5	3	..	..	18	..	46	..	45	..
267.	Chowdenahalli ..	694	77	89	437	212	225	12	8	..	..	46	5	116	..	113	..
268.	Lingapura ..	688	45	56	411	206	205	82	87	..	..	29	1	113	3	103	3
269.	Kariganahalli ..	483	40	49	281	146	135	..	..	..	..	57	21	83	6	81	5
270.	Manikanahalli ..	969	47	64	371	193	178	60	55	..	..	41	21	124	8	113	7
271.	Borapura ..	422	..	..	..	..	..	Uninhabited		..	..	..	..	..	..	..	..
272.	Beechanahalli ..	199	7	10	51	26	25	9	6	..	..	1	..	12	2	8	..
273.	Ramanahalli ..	969	29	48	257	135	122	..	..	..	..	14	..	68	2	68	..
274.	Kalenahalli ..	1,315	51	69	346	179	167	..	..	..	..	18	7	97	10	91	..
275.	Dabbeghatta ..	874	42	54	292	149	143	..	..	..	..	59	17	99	101	71	68

CENSUS ABSTRACT

KRISHNARAJPET TALUK

WORKERS																		NON-WORKERS		
II		III		IV		V (*a*)		V (*b*)		VI		VII		VIII		IX		X		L.C.
M	F	M	F	M	F	M	F	M	F	M	F	M	F	M	F	M	F	M	F	No.
19	20	21	22	23	24	25	26	27	28	29	30	31	32	33	34	35	36	37	38	1
..	..	..	..	..	..	..	..	..	..	Uninhabited		..	..	..	..	..	..	..	..	236
..	..	..	..	..	..	7	..	3	..	..	..	..	..	1	..	4	..	190	448	237
..	..	..	..	..	..	..	..	..	..	Uninhabited		..	..	..	..	..	..	..	..	238
..	..	..	..	..	..	..	..	..	..	Uninhabited		..	..	..	..	..	..	..	..	239
9	..	..	..	..	..	3	..	2	..	..	..	1	..	..	..	3	..	132	272	240
..	..	..	..	..	..	..	..	..	..	Uninhabited		..	..	..	..	..	..	..	..	241
2	4	..	..	..	..	..	..	..	..	..	..	..	..	..	..	1	..	81	168	242
23	3	..	..	..	..	..	..	..	..	..	..	..	..	1	..	..	..	70	202	243
28	..	..	..	..	..	5	..	..	..	..	..	..	..	..	..	12	..	191	358	244
..	..	..	..	..	..	5	..	..	..	..	..	..	..	..	..	7	..	88	218	245
53	23	..	..	..	..	..	..	1	..	..	..	1	..	..	..	6	2	204	271	246
39	48	1	..	..	..	2	45	..	..	..	..	..	..	..	..	1	9	119	121	247
22	..	..	..	..	..	12	3	1	..	1	..	4	2	1	..	8	1	158	341	248
50	2	..	..	..	..	..	..	3	..	..	..	..	..	..	..	2	..	156	315	249
22	..	..	..	..	..	3	..	..	..	..	..	..	..	..	..	3	..	111	368	250
..	..	..	..	..	..	..	..	..	..	Uninhabited		..	..	..	..	..	..	..	..	251
61	..	..	..	..	..	..	..	2	..	..	..	1	..	1	..	12	1	206	485	252
42	15	..	..	..	..	2	..	..	..	3	2	..	..	..	..	2	..	151	255	253
..	..	..	..	..	..	..	..	..	..	Uninhabited		..	..	..	..	..	..	..	..	254
63	12	..	..	..	..	..	..	1	..	..	..	..	..	..	..	1	..	160	297	255
10	..	..	2	..	..	1	..	1	..	..	..	2	..	..	..	11	..	93	175	256
86	49	1	..	..	..	3	..	..	..	..	..	1	..	..	..	8	1	230	350	257
55	18	..	..	..	..	10	..	..	..	1	..	3	..	..	..	5	1	233	396	258
118	..	1	..	..	..	4	..	1	..	..	..	..	..	..	..	3	..	127	263	259
147	14	..	..	..	..	3	..	4	..	5	..	5	..	..	..	12	1	499	881	260
65	26	6	4	..	..	92	8	16	4	7	..	127	3	7	..	152	8	830	1,516	261
..	..	..	..	..	..	..	..	..	..	Uninhabited		..	..	..	..	..	..	..	..	262
1	..	..	..	..	..	..	..	..	..	..	..	..	..	1	..	2	..	53	126	263
..	..	..	..	..	..	..	..	..	..	..	..	..	..	..	..	2	..	57	175	264
11	2	..	..	..	..	..	..	..	..	..	..	..	..	..	..	4	..	119	274	265
1	..	..	..	..	..	..	..	..	..	..	..	..	..	..	..	..	..	38	73	266
1	..	..	..	..	..	..	..	..	..	..	..	..	..	..	..	2	..	96	225	267
1	..	..	..	..	..	..	..	8	..	..	..	..	..	..	..	1	..	93	202	268
..	..	..	..	..	..	1	..	..	..	..	..	..	..	..	..	1	1	63	129	269
9	..	..	..	..	..	1	1	..	..	..	..	..	..	..	..	1	..	69	170	270
..	..	..	..	..	..	..	..	..	..	Uninhabited		..	..	..	..	..	..	..	..	271
4	2	..	..	..	..	..	..	..	..	..	..	..	..	..	..	..	..	14	23	272
..	1	..	..	..	..	..	..	..	..	..	..	..	..	..	..	..	1	67	120	273
1	10	..	..	..	..	4	..	..	..	..	..	..	..	..	..	1	..	82	157	274
27	33	..	..	..	..	1	..	..	..	..	..	..	..	..	..	..	..	50	42	275

PRIMARY

KRISHNARAJPET TALUK

L.C. No.	Name of village/town/ ward/urban enumerator's block No.	Area of village in acres and of town/ ward in Km²	No. of Occupied residential houses	No. of households	Total population (including Institutional and Houseless population)			Scheduled Castes		Scheduled Tribes		Literate and educated persons		WORKERS Total workers (I-IX)		I	
					P	M	F	M	F	M	F	M	F	M	F	M	F
1	2	3	4	5	6	7	8	9	10	11	12	13	14	15	16	17	18
276.	Chujjalakyathanahalli	599	25	35	199	95	104	..	..	..	..	29	7	64	38	64	38
277.	Thenginaghatta ..	656	97	106	570	281	289	28	31	..	..	69	19	176	75	158	64
278.	Mariyanahosur ..	327	8	9	35	16	19	..	1	..	..	1	..	10	2	10	1
279.	Gangenahalli ..	220	40	53	317	161	156	82	84	..	..	32	..	89	3	73	2
280.	Laxmipura ..	370	112	151	966	484	482	..	..	..	..	107	23	260	12	218	9
281.	Boovanahalli ..	244	38	39	238	125	113	..	..	..	..	35	9	66	5	60	3
282.	Sollepura ..	445	136	198	993	494	499	..	..	..	..	198	80	274	22	238	16
283.	Settihalli ..	619	20	21	124	55	69	3	3	..	..	12	1	28	2	28	2
284.	Jakkanahalli ..	354	20	33	165	82	83	55	58	..	..	13	..	40	..	39	..
285.	Kallanakere ..	718	58	59	331	157	174	22	24	..	..	22	1	47	17	45	17
286.	Madihalli ..	359	44	44	317	150	167	33	38	..	..	44	32	86	1	86	1
287.	Voddarahalli ..	551	27	33	175	94	81	21	16	..		5	..	32	1	31	1
288.	Basavanahalli ..	649	27	27	170	83	87	46	43	..	..	3	..	60	..	60	..
289.	Ankanahalli ..	437	43	63	435	220	215	1	1	..	..	82	10	108	86	98	85
290.	Devarahalli ..	322	64	84	420	207	213	3	..	..	..	72	14	115	50	107	50
291.	Yeladahalli ..	786	70	74	558	259	299	41	41	..	..	79	14	163	..	149	..
292.	Badranakoppalu ..	142	11	11	92	48	44	..	..	..	..	21	1	32	..	32	..
293.	Sasalu ..	730	126	126	861	422	439	36	37	..	..	138	37	251	20	242	14
294.	Tholasi ..	666	76	83	460	228	232	39	39	..	..	57	4	141	1	140	1
295.	Ikanahalli ..	1,678	112	178	1,098	545	553	14	17	..	..	265	56	312	24	290	22
296.	Doddatharahalli ..	876	138	153	912	429	483	6	3	..	..	152	27	260	63	239	12
297.	Chikkatharahalli ..	773	96	104	582	279	303	41	40	..	..	147	49	157	35	124	24
298.	Anegola ..	627	104	106	634	311	323	4	5	..	..	123	45	186	66	148	..
299.	Anchebeeranahalli	1,311	88	107	681	342	339	42	40	..	..	202	15	205	140	170	10
300.	Bolamaranahalli	668	84	106	665	316	349	20	20	..	..	159	45	176	117	147	80
301.	Kadahemmige ..	676	107	113	697	331	366	8	5	..	..	135	34	195	205	175	195
302.	Gudehosahalli ..	767	103	117	752	353	399	19	28	..	..	147	27	189	100	172	91
303.	Mandaleekanahalli	341	28	31	164	83	81	63	61	..	..	13	1	48	32	9	..
304.	Uddinamallana Hosur	800	31	34	194	97	97	..	..	..	..	15	1	48	18	18	4
305.	Ooginahalli ..	1,097	121	127	695	337	358	14	19	..	..	116	26	181	17	71	2
306.	Ganadahalli ..	299	17	20	138	61	77	2	..		..	12	4	32	..	32	..
307.	Halemadapura ..	237	42	47	270	139	131	11	10	..	..	17	1	83	..	73	..
308.	Gondihalli ..	482	98	118	540	280	260	30	36	..	..	59	7	173	2	157	2
309.	Madapura ..	677	181	231	1,241	619	622	32	38	..	..	178	78	351	57	305	37
310.	Madapuranala ..	1,095	..	..	..	..	..	Uninhabited		..	..	..	..	..	..	..	..
311.	Chinnenahalli ..	329	70	82	468	234	234	6	5	..	..	66	12	140	6	135	..
312.	Eachalaguddekaval	1,019	1	1	8	4	4	..	..	..	..	4	4	3	..	3	..
313.	Govindanahalli ..	2,051	189	240	1,211	625	586	11	17	..	..	173	56	323	23	256	13
314.	Margonahalli ..	1,043	101	102	573	282	291	33	39	..	..	64	10	166	..	145	..
315.	Bidarahalli ..	791	33	34	205	108	97	4	..	..	..	16	..	64	..	54	..
316.	Dannahalli ..	299	26	34	159	80	79	..	..	..	..	80	1	49	1	48	1
317.	Kotahalli ..	514	57	64	412	203	209	28	17	..	..	73	10	125	17	118	6

CENSUS ABSTRACT

KRISHNARAJPET TALUK

WORKERS																		NON-WORKERS		L.C. No.
II		III		IV		V (*a*)		V (*b*)		VI		VII		VIII		IX		X		
M	F	M	F	M	F	M	F	M	F	M	F	M	F	M	F	M	F	M	F	
19	20	21	22	23	24	25	26	27	28	29	30	31	32	33	34	35	36	37	38	1
..	..	..	..	..	..	..	..	..	..	..	..	..	..	..	..	..	..	31	66	276
10	11	..	..	..	..	1	..	..	..	1	..	1	..	2	..	3	..	105	214	277
..	..	..	..	..	..	..	1	..	..	..	..	..	..	..	..	..	..	6	17	278
..	1	..	..	..	..	16	..	..	..	..	..	..	..	..	..	..	..	72	153	279
40	1	.	..	..	..	..	..	1	..	..	..	..	..	..	..	1	2	224	470	280
3	2	..	..	..	..	..	..	2	..	..	..	..	..	..	..	1	..	59	108	281
26	6	..	..	..	..	..	..	1	..	2	..	..	..	..	..	7	..	220	477	282
..	..	..	..	..	..	..	..	..	..	..	..	..		..	..	..	..	27	67	283
..	..	..	..	..	..	..	..	1	..	..	..	..	..	..	..	..	..	42	83	284
..	..	..	..	..	..	..	..	1	..	..	..	..	..	..	..	1	..	110	157	285
..	..	..	..	..	..	..	..	..	..	..	..	..	..	..	..	..	..	64	166	286
1	..	..	..	..	..	..	..	..	..	..	..	..	..	..	..	..	..	62	80	287
..	..	..	..	..	..	..	..	..	..	..	..	..	..	..	..	..	..	23	87	288
1	..	..	1	..	..	2	..	2	..	1	..	..	..	..	..	4	..	112	129	289
..	..	5	..	..	..	..	..	1	..	..	..	..	..	..	..	2	..	92	163	290
..	..	..	..	..	..	6	..	..	..	..	..	..	..	1	..	7	..	96	299	291
..	..	..	..	..	..	..	..	..	..	..	..	..	..	..	..	..	..	16	44	292
5	6	..	..	..	..	..	..	..	..	..	..	1	..	..	..	3	..	171	419	293
..	..	..	..	..	..	..	..	..	..	..	..	..	..	..	..	1	..	87	231	294
17	2	..	..	..	..	..	..	..	..	..	..	1	..	1	..	3	..	233	529	295
17	50	..	..	..	..	..	1	1	..	..	..	..	..	2	..	1	..	169	420	296
29	11	..	..	..	..	4	..	..	..	..	..	..	..	..	..	..	..	122	268	297
23	58	..	..	..	..	..	..	3	..	..	..	6	8	1	..	5	..	125	257	298
21	129	..	..	2	1	2	..	4	..	..	..	4	..	1	..	1	..	137	199	299
21	37	..	..	..	..	6	..	..	..	..	..	..	..	..	..	2	..	140	232	300
11	5	..	..	..	..	6	5	..	..	..	..	..	..	..	..	3	..	136	161	301
10	9	..	..	..	..	5	..	..	..	..	..	..	..	..	..	2	..	164	299	302
39	32	..	..	..	..	..	..	..	..	..	..	..	..	..	..	..	..	35	49	303
30	14	..	..	..	..	..	..	..	..	..	..	..	..	..	..	..	..	49	79	304
57	12	1	..	..	..	35	3	..	..	..	8	..	..	..	..	9	..	156	341	305
..	..	..	..	..	..	..	..	..	..	..	..	..	..	..	..	..	..	29	77	306
9	..	..	..	..	..	..	..	..	..	..	..	..	..	..	..	1	..	56	131	307
15	..	..	..	..	..	..	..	..	..	..	..	..	..	..	..	1	..	107	258	308
15	6	1	1	..	..	9	..	..	..	2	..	3	..	..	..	16	13	268	565	309
..	..	..	..	..	..	..	..	..	..	Uninhabited		..	..	..	..	..	..	..	..	310
3	6	..	..	..	..	1	..	..	..	..	..	1	..	..	..	..	..	94	228	311
..	..	..	..	..	..	..	..	..	..	..	..	..	..	..	..	..	..	1	4	312
39	10	..	..	..	..	16	..	..	..	..	..	2	..	..	..	10	..	302	563	313
21	..	..	..	..	..	..	..	..	..	..	..	..	..	..	..	..	..	116	291	314
8	..	..	..	..	..	..	..	..	..	1	..	..	..	..	..	1	..	44	97	315
1	..	..	..	..	..	..	..	..	..	..	..	..	..	..	..	..	..	31	78	316
5	11	..	..	..	..	..	..	1	..	..	..	..	..	..	..	1	..	78	192	317

KRISHNARAJPET TALUK

PRIMARY

L.C. No.	Name of village/town/ward/urban enumerator's block No.	Area of village in acres and of town/ward in Km²	No. of Occupied residential houses	No. of households	Total population (including Institutional and Houseless population)			Scheduled Castes		Scheduled Tribes		Literate and educated persons		WORKERS Total workers (I-IX)		I	
					P	M	F	M	F	M	F	M	F	M	F	M	F
1	2	3	4	5	6	7	8	9	10	11	12	13	14	15	16	17	18
	URBAN																
13/III	**Krishnarajpet (M)**	**13.23**	**1161**	**1815**	**9631**	**4914**	**4717**	**728**	**729**	**7**	**11**	**2380**	**1186**	**2616**	**332**	**1013**	**61**
	Division— I ..	**2.96**	**133**	**235**	**1215**	**693**	**522**	**65**	**24**	..	..	**422**	**219**	**299**	**6**	**42**	..
	1A		66	113	585	347	238	65	24	..	..	215	95	147	3	17	..
	1B		67	122	630	346	284	..	..	..	..	207	124	152	3	25	..
	Division— II ..	**1.00**	**127**	**200**	**846**	**473**	**373**	**4**	..	..	..	**294**	**160**	**237**	**12**	**67**	**3**
	2A		84	90	525	283	242	..	..	..	..	157	87	145	2	52	..
	2B		43	110	321	190	131	4	..	..	..	137	73	92	10	15	3
	Division— III ..	**0.74**	**100**	**184**	**834**	**424**	**410**	**19**	**21**	..	..	**253**	**171**	**224**	**22**	**16**	**4**
	3A		64	116	487	244	243	19	21	..	..	146	105	119	15	12	4
	3B		36	68	347	180	167	..	..	..	..	107	66	105	7	4	..
	Division— IV ..	**0.64**	**167**	**266**	**1,398**	**686**	**712**	**5**	**5**	..	..	**218**	**96**	**397**	**59**	**235**	**14**
	4A		68	108	625	323	302	4	5	..	..	104	42	183	19	116	5
	4B		52	88	439	202	237	..	..	..	..	68	25	123	23	53	1
	4C		47	70	334	161	173	1	..	..	..	46	29	91	17	66	8
	Division— V ..	**1.21**	**163**	**276**	**1,210**	**605**	**605**	**180**	**188**	..	..	**222**	**94**	**323**	**83**	**137**	**27**
	5A		83	147	682	334	348	13	24	..	..	130	64	170	20	92	9
	5B		80	129	528	271	257	167	164	..	..	92	30	153	63	45	18
	Division— VI ..	**1.09**	**120**	**166**	**1,257**	**616**	**641**	**9**	**5**	**7**	**11**	**385**	**198**	**317**	**18**	**173**	**5**
	6A		54	94	684	341	343	9	5	7	11	227	125	174	18	77	5
	6B		66	72	573	275	298	..	..	..	..	158	73	143	..	96	..
	Division— VII ..	**1.98**	**128**	**161**	**925**	**449**	**476**	**2**	**3**	..	..	**307**	**140**	**241**	**11**	**84**	**1**
	7A		66	86	506	246	260	..	1	..	..	178	84	134	8	60	1
	7B		62	75	419	203	216	2	2	..	..	129	56	107	3	24	..
	Division— VIII ..	**3.61**	**223**	**327**	**1,946**	**968**	**978**	**444**	**483**	..	..	**279**	**108**	**578**	**121**	**259**	**7**
	8A		77	109	701	367	334	14	14	..	..	152	64	219	21	109	..
	8B		70	104	634	319	315	182	191	..	..	60	15	191	76	94	6
	8C		76	114	611	282	329	248	278	..	..	67	29	168	24	56	1

CENSUS ABSTRACT

KRISHNARAJPET TALUK

WORKERS																NON-WORKERS			
II		III		IV		V (*a*)		V (*b*)		VI		VII		VIII		IX		X		L.C.
M	F	M	F	M	F	M	F	M	F	M	F	M	F	M	F	M	F	M	F	No.
19	20	21	22	23	24	25	26	27	28	29	30	31	32	33	34	35	36	37	38	1
374	**188**	**43**	**4**	..	..	**138**	**6**	**158**	**6**	**44**	**9**	**349**	**17**	**89**	**10**	**408**	**31**	**2298**	**4385**	**13/III**
15	..	..	..	..	..	**15**	..	**29**	..	**7**	**1**	**95**	..	**8**	..	**88**	**5**	**394**	**516**	**I**
6	..	..	..	..	..	4	..	8	..	1	..	43	..	1	..	67	3	200	235	1A
9	..	..	..	..	..	11	..	21	..	6	1	52	..	7	..	21	2	194	281	1B
8	**5**	**1**	..	..	..	..	..	**20**	**1**	..	..	**71**	..	**8**	..	**62**	**3**	**236**	**361**	**II**
..	1	..	..	..	..	..	..	11	1	..	..	50	..	3	..	29	..	133	240	2A
8	4	1	..	..	..	..	..	9	..	..	..	21	..	5	..	33	3	98	121	2B
40	**5**	**1**	**1**	..	..	**2**	**1**	**29**	..	**6**	..	**48**	**3**	**15**	..	**67**	**8**	**200**	**388**	**III**
4	3	1	..	..	..	1	..	20	..	2	..	30	..	6	..	43	8	125	223	3A
36	2	..	1	..	..	1	1	9	..	4	..	18	3	9	..	24	..	75	160	3B
43	**31**	..	..	..	..	**15**	..	**9**	..	**4**	..	**24**	**6**	**15**	**2**	**52**	**6**	**289**	**653**	**IV**
24	10	..	..	..	..	3	..	3	..	..	..	7	..	3	..	27	4	140	283	4A
14	17	..	..	..	..	5	..	6	..	4	..	14	5	12	..	15	..	79	214	4B
5	4	..	..	..	..	7	..	..	..	..	..	3	1	..	2	10	2	70	156	4C
37	**39**	**10**	**1**	..	..	**13**	**2**	**22**	**2**	**3**	..	**32**	**5**	**22**	**7**	**47**	..	**282**	**522**	**V**
1	..	..	..	..	..	3	..	16	2	2	..	15	2	19	7	22	..	164	328	5A
36	39	10	1	..	..	10	2	6	..	1	..	17	3	3	..	25	..	118	194	5B
8	**9**	**4**	..	..	..	**29**	**1**	**24**	..	**3**	..	**28**	..	**5**	**1**	**43**	**2**	**299**	**623**	**VI**
5	9	3	..	..	..	15	1	15	..	2	..	21	..	5	1	31	2	167	325	6A
3	..	1	..	..	..	14	..	9	..	1	..	7	..	..	..	12	..	132	298	6B
34	**3**	..	**1**	..	..	**53**	..	**13**	**2**	**4**	..	**24**	**2**	**7**	..	**22**	**2**	**208**	**465**	**VII**
14	..	..	1	..	..	29	..	5	2	..	..	14	2	1	..	11	2	112	252	7A
20	3	..	..	..	..	24	..	8	..	4	..	10	..	6	..	11	..	96	213	7B
189	**96**	27	**1**	..	..	**11**	**2**	**12**	**1**	**17**	**8**	**27**	**1**	**9**	..	**27**	**5**	**390**	**857**	**VIII**
34	18	12	..	..	..	8	..	10	1	8	..	15	..	5	..	18	2	148	313	8A
66	58	13	1	..	..	3	2	1	..	8	8	1	..	..	..	5	1	128	239	8B
89	20	2	..	..	..	..	..	1	1	1	..	11	1	4	..	4	2	114	305	8C

KRISHNARAJPET TALUK

DESCRIPTION OF URBAN ENUMERATORS' BLOCKS

Name of Town: KRISHNARAJPET (M)

LOCATION CODE No.: 13/III

Census Enumeration Block No.	Description of Jurisdiction of the Census Enumeration Block		
	Name or No. of Street, Road, Lane, etc.	No. of the first Census House	No. of the last Census House
1	2	3	4
Division I:			
1A	K. R. Pet to Akkihebbal road, Mysore to Hassan road ..	1	92
1B	Do ..	99 (1)	198
Division II:			
2A	Ganiga's street, Channappasetty road Nagamangala road	1	90
2B	Nagamangala road, hostel road and Brahmins street	91	132 (4)
Division III:			
3A	Old Municipal Office road, Nadiger street ..	1	64
3B	Narayanaswamy Temple road ..	65	139 (2)
Division IV:			
4A	Chikhosally road, Hemagiri road	1	73
4B	Masjid road, Marigudi road ..	74	173
Division V:			
5A	Marigudi road, Kikkeri road ...	1	98
5B	Agasara street, Bolarigowda street.	99 (1)	178
Division VI:			
6A	Akkihebbal road, temple street, Basthi street ..	1	93
6B	Sanjeeva Shetty street ..	94	146
Division VII:			
7A	Hosabeedi street behind Sri Lakshminarayanaswamy temple.	1	76 (2)
7B	Middle School street, Muslims street ..	77	209
Division VIII:			
8A	Street to Doddakere, K. R. Pet to Akkihebbal road.	1	89
8B	K. R. Pet to Akkihebbal road, Road to A. K. Colony ..	90	171
8C	Middle and A. K. Colony road, road to Mathigatta ..	172	259

MADDUR TALUK

ALPHABETICAL LIST OF VILLAGES

MADDUR TALUK

Sl. No.	Name of Village	1971 Census Location Code Number	Population 1961	Population 1971	Square in the Taluk Map in which the village is located
1	2	3	4	5	6
1.	Abalavadi ..	119	1,188	1,517	B-2
2.	Agralinganahalli ..	8	51	289	C-3
3.	Ajjahalli ..	29	799	1,117	C-4
4.	Alamsettihalli ..	64	513	613	C-3
5.	Albujanahalli ..	158	717	1,096	C-5
6.	Aloor ..	27	979	1,217	C-4
7.	Ambarahalli ..	132	741	1,022	B-4
8.	Ankanathapura ..	57	508	594	C-2
9.	Ankushapura ..	97	104	151	B-2
10.	Annur ..	124	1,359	1,849	C-5
11.	Arechakanahalli ..	127	411	587	C-5
12.	Aruvanahalli ..	152	1,211	1,296	D-4
13.	Athagur ..	43	1,558	1,594	C-3
14.	Avverahalli ..	89	290	407	B-2
15.	Bannahalli ..	143	969	1,038	D-5
16.	Bekkalale ..	77	1,796	2,109	B-1
17.	Belathur ..	106	1,042	1,384	B-3
18.	Bellur ..	21	797	996	D-4
19.	Besagarahalli ..	105	4,815	7,172	B-3
20.	Bheemanakere ..	13	262	297	D-4
21.	Bidarahalli ..	135	513	693	C-5
22.	Bidarakote ..	96	1,633	2,204	B-2
23.	Bolare ..	83	170	243	B-1
24.	Boppasamudra ..	148	868	1,079	C-5
25.	Borapura ..	34	508	806	C-4
26.	Buduguppe ..	16	569	684	C-4
27.	Bujavalli ..	147	800	1,096	B-5
28.	Byadarahalli ..	42	544	715	D-4
29.	Byaladakere ..	62	477	596	B-2
30.	Chamanahalli ..	9	2,078	2,747	C-3
31.	Chandahalli ..	19	258	402	D-4
32.	Channasandra ..	10	678	1,130	C-4
33.	Chatradahosahalli	130	594	731	C-4
34.	Chikkankanahalli	56	232	384	C-2
35.	Chikkarasinakere	120	2,180	2,961	C-4
36.	Chikkonahalli ..	94	716	954	B-2
37.	Chottanahalli ..	107	277	437	B-3
38.	Chunchagahalli ..	17	404	516	C-4
39.	Dadaga ..	15	282	325	D-4
40.	Danaikanadoddi ..	75	Uninhabited		D-3
41.	Deshahalli ..	7	1,217	1,589	C-3
42.	Devarahalli ..	160	1,239	1,788	C-5
43.	D. Hosahalli ..	92	467	674	B-2
44.	Doddankanahalli ..	54	660	771	C-2
45.	Doddarasinakere ..	128	2,029	2,480	C-4
46.	Dundanahalli ..	50	1,521	1,762	C-2
47.	Gejjalagere ..	35	1,732	2,349	C-4
48.	Gopanahalli ..	139	372	473	B-5
49.	Goravanahalli ..	11	1,408	2,024	C-4
50.	Gudigere ..	122	523	608	C-5
51.	Guloor ..	91	1,231	1,806	B-2
52.	Hagalahalli ..	12	904	924	C-4
53.	Hagalahalli ..	157	1,562	1,928	D-5
54.	Halehalli ..	95	688	751	B-1
55.	Hallikere ..	38	712	789	D-4
56.	Hannahalli Doddi	144	148	169	D-5
57.	Hanumanthapura	63	692	827	C-3
58.	Harakanahalli ..	65	593	655	C-1
59.	Haralahalli ..	109	162	205	B-3
60.	Haralahalli ..	126	305	441	B-5
61.	Haralakere ..	99	912	1,214	B-2
62.	Hebberalu ..	58	889	1,054	C-2
63.	Hemmanahalli ..	46	1,504	1,709	C-3
64.	Honnaikanahalli ..	155	1,237	1,572	D-5
65.	Honnalagere ..	14	2,334	2,834	D-4
66.	Honnalagere ..	153	1,527	1,737	D-5
67.	Hoothagere ..	59	873	1,127	C-2
68.	Hosagavi ..	80	1,743	2,131	B-2
69.	Hosahalli ..	33	Uninhabited	41	C-3
70.	Hosahalli ..	67	303	345	D-3
71.	Hosahalli ..	136	813	1,050	C-5
72.	Hosakere ..	101	1,646	2,174	C-3
73.	Huligerepura ..	25	856	1,135	C-4
74.	Hulikere ..	22	505	590	D-4
75.	Huluganahalli ..	26	588	688	C-3
76.	Hunaganapura ..	110	Uninhabited		B-3
77.	Hurugalavadi ..	88	538	832	B-2
78.	Kabbare ..	20	798	983	C-4
79.	Kadalavagilu ..	134	1,155	1,560	B-5
80.	Kadalipura ..	4	179	206	C-3
81.	Kadalur ..	48	2,587	2,459	C-3
82.	Kadukothanahalli	138	2,453	3,171	B-5
83.	Karadakere ..	146	899	1,338	C-5
84.	Karakahalli ..	121	649	808	C-5
85.	Keelagatta ..	116	1,123	1,392	C-2
86.	Kestur ..	74	3,256	4,082	C-2
87.	Kirangur ..	93	691	815	B-1
88.	Kodihalli ..	2	826	835	C-3
89.	Kodihalli ..	112	953	1,305	C-2
90.	Konsale ..	108	1,459	1,778	B-3
91.	Koolagere ..	149	1,778	2,106	D-5
92.	Koppa ..	76	2,099	2,886	B-2
93.	Kothanahalli ..	104	646	830	B-2

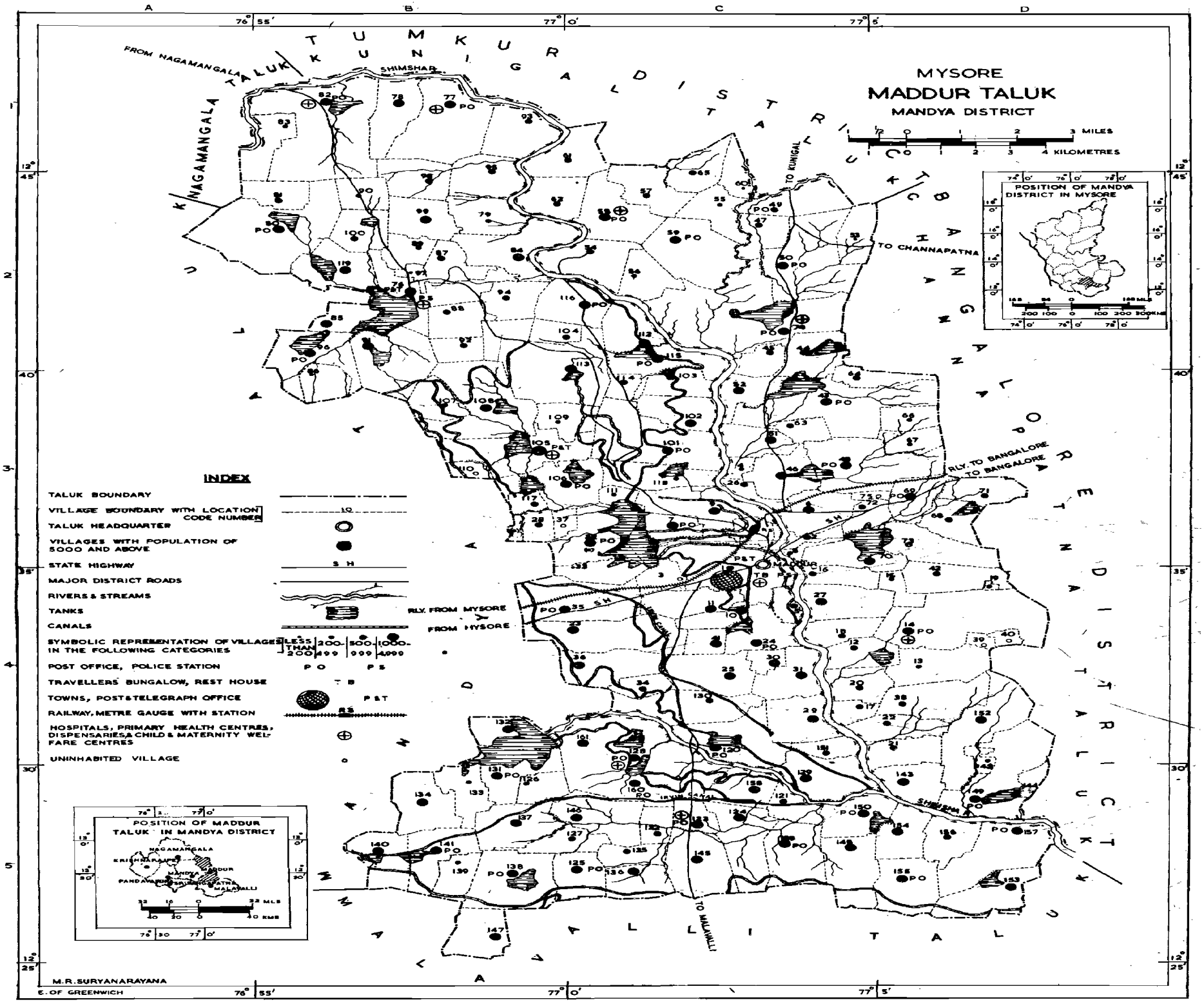
MYSORE
MADDUR TALUK
MANDYA DISTRICT
3 MILES
4 KILOMETRES
POSITION OF MANDYA DISTRICT IN MYSORE
POSITION OF MADDUR TALUK IN MANDYA DISTRICT
INDEX
TALUK BOUNDARY
VILLAGE BOUNDARY WITH LOCATION CODE NUMBER
TALUK HEADQUARTER
VILLAGES WITH POPULATION OF 5000 AND ABOVE
STATE HIGHWAY
MAJOR DISTRICT ROADS
RIVERS & STREAMS
TANKS
CANALS
SYMBOLIC REPRESENTATION OF VILLAGES IN THE FOLLOWING CATEGORIES
LESS THAN 200
200-499
500-999
1000-4999
POST OFFICE, POLICE STATION
TRAVELLERS BUNGALOW, REST HOUSE
TOWNS, POST & TELEGRAPH OFFICE
RAILWAY, METRE GAUGE WITH STATION
HOSPITALS, PRIMARY HEALTH CENTRES, DISPENSARIES & CHILD & MATERNITY WELFARE CENTRES
UNINHABITED VILLAGE
FROM NAGAMANGALA TALUK
TO KUNIGAL
TO CHANNAPATNA
RLY. TO BANGALORE
TO BANGALORE
RLY. FROM MYSORE
FROM MYSORE
TO MALAVALLI
TUMKUR DISTRICT
BANGALORE DISTRICT
M.R. SURYANARAYANA
E. OF GREENWICH

ALPHABETICAL LIST OF VILLAGES (*Contd.*)

MADDUR TALUK

Sl. No.	Name of Village	1971 Census Location Code Number	Population 1961	Population 1971	Square in the Taluk Map in which the village is located
1	2	3	4	5	6
94.	Kothipura ..	142	317	326	D-4
95.	Kowdle ..	82	2,429	3,187	B-1
96.	Kudaragundi ..	23	1,285	1,683	C-4
97.	Kundanakuppe	55	549	453	C-2
98.	Kuntanahalli ..	118	210	271	C-3
99.	Kyathagatta ..	129	1,825	2,206	C-5
100.	Lakkasandra ..	37	Uninhabited		B-3
101.	Lingasandra ..	60	31	53	C-2
102.	Machahalli ..	44	576	701	C-2
103.	Madanaikanahalli	73	748	868	D-3
104.	Madapuradadoddi	71	635	888	D-3
105.	Madarahalli ..	131	972	1,483	B-5
106.	Maddur (Rural) ..	1	571	885	C-3
107.	Madenahalli ..	150	1,093	1,293	C-5
108.	Malagaranahalli ..	31	1,386	1,419	C-4
109.	Mallanayakanahalli	49	765	959	C-2
110.	Mallanakuppe ..	47	653	683	C-2
111.	Malligere ..	81	639	885	B-2
112.	Manugere ..	145	1,176	1,386	C-5
113.	Maradyavanahalli	66	392	456	D-3
114.	Maraliga ..	113	1,771	2,673	C-2
115.	Maramgere ..	100	551	650	B-2
116.	Marasinganahalli ..	102	918	1,156	C-3
117.	Mellahalli ..	123	601	1,372	C-5
118.	Menasigere ..	159	913	1,343	C-5
119.	Mobbalagere ..	3	Uninhabited		C-4
120.	Moodya ..	79	322	403	B-2
121.	Mudenahalli ..	156	427	517	D-5
122.	Mudigere ..	103	445	646	C-3
123.	Mullahalli ..	114	388	581	C-3
124.	Muttanahalli ..	161	1,111	1,654	C-4
125.	Naganahalli ..	53	24	18	C-2
126.	Nagarakere ..	24	1,277	1,661	C-4
127.	Nambinaikanahalli	85	1,137	1,657	B-2
128.	Narayana Iyengar Doddi.	39	Uninhabited		D-4
129.	Navile ..	61	810	975	C-1
130.	Neelakanthanahalli	18	844	979	C-4
131.	Nidagatta ..	69	2,050	2,220	D-3
132.	Nilavagilu ..	115	1,072	1,323	C-2
133.	Rampura ..	117	444	586	B-3
134.	Rudrakshipura ..	72	588	658	C-3
135.	Sabbanahalli ..	140	931	1,260	B-5
136.	Sadalalu ..	36	1,011	1,362	C-4
137.	Settihalli ..	137	1,114	1,516	B-5
138.	Shankarapura ..	111	277	373	C-3
139.	Singatagere ..	133	212	357	B-5
140.	Sollepura ..	28	496	759	B-3
141.	Somanahalli ..	6	1,507	2,007	C-3
142.	Somanahalli ..	90	321	429	B-2
143.	Sompura ..	30	316	1,088	C-4
144.	T. Ballekere ..	87	358	525	B-2
145.	Thaggahalli ..	84	1,244	1,696	B-2
146.	Tharikere ..	98	419	684	B-2
147.	Thippur ..	68	601	570	D-3
148.	Thore Bommanahalli	154	1,312	1,700	D-5
149.	Thore Chakanahalli	151	530	657	C-4
150.	Thore Settihalli ..	52	1,405	1,753	C-3
151.	Thubinakere ..	45	502	623	C-2
152.	Tylur ..	70	1,359	1,571	C-3
153.	Uppinakere ..	41	810	1,176	C-4
154.	V. Ballekere ..	86	71	192	B-3
155.	Venkatanarayana Doddi.	40	Uninhabited		D-4
156.	Volagarahalli ..	32	2,467	3,291	C-3
157.	Vydyanathapura ..	5	603	811	C-4
158.	Yedaganahalli ..	141	1,067	1,515	B-5
159.	Yedavanahalli ..	78	771	1,025	B-1
160.	Yeladahalli ..	125	861	1,000	C-5
161.	Yeraganahalli ..	51	853	1,057	C-3

PRIMARY

MADDUR TALUK

L.C. No.	Name of village/town/ward/urban enumerator's block No.	Area of village in acres and of town/ward in Km²	No. of Occupied residential houses	No. of households	Total population (including Institutional and Houseless population)			Scheduled Castes		Scheduled Tribes		Literate and educated persons		WORKERS Total workers (I-IX)		I	
					P	M	F	M	F	M	F	M	F	M	F	M	F
1	2	3	4	5	6	7	8	9	10	11	12	13	14	15	16	17	18
13/2	**Maddur Taluk T** ..	**618.1**	**27707**	**35802**	**197091**	**101171**	**95920**	**12071**	**11674**	**239**	**178**	**27853**	**10172**	**57871**	**10029**	**37167**	**2869**
	R ..	**612.4**	**26081**	**33609**	**185002**	**94821**	**90181**	**11352**	**10980**	**212**	**156**	**24822**	**8292**	**54500**	**9395**	**36613**	**2811**
	U ..	**5.7**	**1626**	**2193**	**12089**	**6350**	**5739**	**719**	**694**	**27**	**22**	**3031**	**1880**	**3371**	**634**	**554**	**58**
	RURAL																
1.	Maddur (Rural) ..	2,518	125	151	885	460	425	38	34	..	..	160	73	253	10	128	3
2.	Kodihalli ..	249	99	141	835	438	397	38	39	..	..	134	44	264	80	140	9
3.	Mobbalagere ..	433	..	..	..	..	Uninhabited		..	..	..	..	..	..	..	..	..
4.	Kadalipura ..	226	35	36	206	108	98	..	..	..	..	15	6	62	..	60	..
5.	Vydyanathapura ..	374	117	130	811	434	377	27	27	..	..	132	69	270	48	172	10
6.	Somanahalli ..	930	200	276	2,007	1,000	1,007	222	249	21	5	373	159	514	108	127	19
7.	Deshahalli ..	565	272	282	1,589	797	792	94	83	..	..	293	140	410	64	184	8
8.	Agralinganahalli ..	169	41	49	289	150	139	13	8	..	..	21	2	86	1	79	..
9.	Chamanahalli ..	1,749	380	596	2,747	1,386	1,361	188	229	..	..	355	143	801	181	294	63
10.	Channasandra ..	378	138	187	1,130	605	525	68	56	..	..	151	77	332	48	148	2
11.	Goravanahalli ..	783	281	346	2,024	1,052	972	17	44	5	1	239	60	599	117	300	12
12.	Hagalahalli ..	664	152	174	924	486	438	..	..	..	..	117	20	312	59	244	40
13.	Bheemanakere ..	1,099	37	50	297	150	147	13	15	..	..	28	3	88	20	84	20
14.	Honnalagere ..	2,518	376	510	2,834	1,463	1,371	165	206	9	2	258	45	926	244	717	139
15.	Dadaga ..	347	40	57	325	152	173	2	5	..	..	30	4	132	128	122	114
16.	Buduguppe ..	547	91	107	684	347	337	30	36	..	..	130	40	185	19	108	..
17.	Chunchagahalli ..	346	62	85	516	253	263	..	..	..	..	38	2	148	82	139	74
18.	Neelakantanahalli	643	128	187	979	500	479	62	66	..	..	158	32	311	51	246	22
19.	Chandahalli ..	36	25	75	402	202	200	78	94	..	..	27	1	107	5	49	..
20.	Kabbare ..	712	138	180	983	523	460	74	67	..	..	79	14	270	100	247	86
21.	Bellur ..	771	159	192	996	463	533	59	63	..	..	77	18	276	90	165	3
22.	Hulikere ..	697	72	100	590	295	295	56	59	..	..	44	7	201	16	155	6
23.	Kudaragundi ..	1,683	223	290	1,683	881	802	213	154	..	..	366	120	492	89	296	13
24.	Nagarakere ..	861	225	260	1,661	879	782	85	70	1	..	264	86	494	102	342	30
25.	Huligerepura ..	1,074	131	177	1,135	594	541	44	30	5	8	156	44	343	67	225	11
26.	Huluganahalli ..	374	129	145	688	356	332	..	..	..	..	101	29	199	17	175	3
27.	Aloor ..	974	186	212	1,217	641	576	66	67	..	..	259	82	349	9	150	8
28.	Sollepura ..	336	83	125	759	405	354	8	8	1	..	110	19	224	15	165	11
29.	Ajjahalli ..	1,026	131	223	1,117	540	577	35	48	..	..	93	13	354	57	289	10
30.	Somapura ..	266	157	195	1,088	558	530	2	1	..	..	118	16	362	143	214	27
31.	Malagaranahalli ..	939	190	283	1,419	696	723	87	90	1	..	159	35	413	73	299	2
32.	Volagarahalli ..	1,464	580	660	3,291	1,672	1,619	224	216	4	..	573	265	937	172	507	7
33.	Hosahalli ..	624	8	8	41	23	18	3	1	..	..	3	..	20	10	1	..
34.	Borapura ..	364	92	161	806	412	394	2	4	..	..	89	4	246	251	89	2
35.	Gejjalagere ..	1,680	296	392	2,349	1,233	1,116	226	186	..	..	493	208	638	82	351	2

Note : The total of the village areas may not tally with the total areas of the taluk. The data on these areas are from different sources and no attempt has been made to tally the two.

CENSUS ABSTRACT

MADDUR TALUK

WORKERS																NON-WORKERS			
II		III		IV		V (*a*)		V (*b*)		VI		VII		VIII		IX		X		L.C.
M	F	M	F	M	F	M	F	M	F	M	F	M	F	M	F	M	F	M	F	No.
19	20	21	22	23	24	25	26	27	28	29	30	31	32	33	34	35	36	37	38	1
12124	**5439**	**603**	**130**	**73**	**10**	**1212**	**329**	**1222**	**102**	**252**	**16**	**1833**	**169**	**328**	**23**	**3057**	**942**	**43300**	**85891**	
11540	**5123**	**547**	**118**	**73**	**10**	**1044**	**275**	**900**	**65**	**193**	**12**	**938**	**103**	**141**	**1**	**2511**	**877**	**40321**	**80786**	
584	**316**	**56**	**12**	..	..	**168**	**54**	**322**	**37**	**59**	**4**	**895**	**66**	**187**	**22**	**546**	**65**	**2979**	**5105**	
75	6	3	..	..	..	..	..	5	..	2	..	15	..	5	..	20	1	207	415	1
49	62	39	2	..	..	11	6	1	..	15	..	..	..	2	..	7	1	174	317	2
..	..	..	..	..	..	..	..	..	Uninhabited			..	..	..	..	..	..	..	..	3
1	..	..	..	..	..	..	..	..	..	..	..	..	..	..	..	1	..	46	98	4
73	38	..	..	..	..	..	..	..	..	4	..	3	..	1	..	17	..	164	329	5
221	81	10	1	..	..	20	3	9	1	7	..	17	..	39	..	64	3	486	899	6
96	6	1	..	..	..	3	..	..	..	..	..	1	..	..	..	125	50	387	728	7
3	1	..	..	..	..	2	..	..	..	..	..	1	..	..	..	1	..	64	138	8
425	115	3	1	..	..	9	..	17	..	5	2	11	..	3	..	34	..	585	1,180	9
129	35	4	2	..	..	6	..	29	5	1	..	3	1	..	..	12	3	273	477	10
229	104	5	..	..	..	4	..	49	..	..	..	6	..	..	..	6	1	453	855	11
29	6	..	..	..	..	25	11	..	..	..	..	..	..	..	..	14	2	174	379	12
1	..	..	..	..	..	..	..	2	..	..	..	..	..	..	..	1	..	62	127	13
133	92	13	4	..	1	11	..	13	1	1	..	13	..	1	..	24	7	537	1,127	14
10	14	..	..	..	..	..	..	..	..	..	..	..	..	..	..	..	..	20	45	15
65	19	1	..	..	..	..	..	1	..	..	..	..		..	..	10	..	162	318	16
..	..	..	..	..	..	7	6	..	..	..	..	..	..	..	..	2	2	105	181	17
51	29	..	..	..	..	..	..	..	..	1	..	1	..	..	..	12	..	189	428	18
25	..	..	..	..	..	..	..	32	5	..	..	..	..	..	..	1	..	95	195	19
14	10	..	..	..	..	1	1	..	..	..	..	..	..	..	..	8	3	253	360	20
65	61	3	..	..	..	33	25	1	..	..	..	3	..	..	..	6	1	187	443	21
39	6	..	..	..	..	..	..	..	..	..	..	1	..	..	..	6	4	94	279	22
165	74	..	..	..	..	8	..	3	..	..	..	5	..	1	..	14	2	389	713	23
94	68	3	..	..	..	2	..	..	..	..	..	2	..	..	..	51	4	385	680	24
72	41	1	..	..	..	12	4	14	1	1	..	2	8	..	..	16	2	251	474	25
4	1	1	..	..	..	..	..	1	..	1	..	2	1	..	..	15	12	157	315	26
148	1	1	..	..	..	7	..	8	..	..	..	..	..	..	..	35	..	292	567	27
36	4	11	..	..	..	2	..	..	..	..	..	..	..	..	..	10	..	181	339	28
38	42	2	..	..	..	10	3	2	..	1	..	1	..	..	..	11	2	186	520	29
132	112	6	3	..	..	..	..	..	..	1	..	4	1	..	..	5	..	196	387	30
65	65	5	3	..	..	22	..	3	3	..	..	3	..	..	..	16	..	283	650	31
337	138	15	1	..	..	8	..	6	..	6	1	11	..	..	..	47	25	735	1,447	32
19	10	..	..	..	..	..	..	..	..	..	..	..	..	..	..	..	..	3	8	33
42	8	..	..	..	..	28	7	..	..	..	..	..	..	..	..	87	234	166	143	34
209	74	1	..	..	..	10	..	14	1	2	..	17	3	6	..	28	2	595	1,034	35

PRIMARY

MADDUR TALUK

L.C. No.	Name of village/town/ ward/urban enumerator's block No.	Area of village in acres and of town/ ward in Km²	No. of Occupied residential houses	No. of house-holds	Total population (including Institutional and Houseless population)			Scheduled Castes		Scheduled Tribes		Literate and educated persons		WORKERS Totalworkers (I-IX)		I	
					P	M	F	M	F	M	F	M	F	M	F	M	F
1	2	3	4	5	6	7	8	9	10	11	12	13	14	15	16	17	18
36.	Sadalalu ..	1,056	260	340	1,362	719	643	84	85	..	..	199	50	354	29	252	3
37.	Lakkasandra ..	212	..	..	..	..	..	Uninhabited		..	..	..	..	..	..	..	..
38.	Hallikere ..	1,216	103	157	789	400	389	121	140	..	..	80	..	240	12	237	12
39.	Narayana Iyengar Doddi	115		..	..	..	..	Uninhabited		..	..	..	..	..	..	..	..
40.	Venkatanarayana Doddi	134	..	..	..	..	..	Uninhabited		..	..	..	..	..	..	..	..
41.	Uppinakere ..	360	182	235	1,176	616	560	58	35	..	..	435	423	316	64	197	16
42.	Byadarahalli ..	1,006	99	122	715	366	349	15	18	..	..	77	19	203	6	145	2
43.	Athagur ..	2,396	230	287	1,594	808	786	314	297	..	..	219	31	445	12	380	1
44.	Machahalli ..	929	125	140	701	334	367	20	22	..	..	101	17	207	22	188	6
45.	Tubinakere ..	441	99	102	623	317	306	76	84	..	..	59	9	196	23	158	9
46.	Hemmanahalli ..	952	202	301	1,709	884	825	145	147	..	..	376	176	473	32	306	13
47.	Mallanakuppe ..	573	112	128	683	355	328	15	22	..	..	75	14	223	36	208	21
48.	Kadalur ..	1,903	392	487	2,459	1,259	1,200	356	228	..	..	390	229	695	67	430	19
49.	Mallanaikanahalli	940	142	235	959	487	472	20	24	..	..	118	21	293	34	257	8
50.	Dundanahalli ..	1,355	284	344	1,762	869	893	45	48	..	..	164	35	518	79	438	12
51.	Yeraganahalli ..	734	136	211	1,057	541	516	108	100	..	..	193	59	272	20	154	1
52.	Thore Settihalli ..	731	287	305	1,753	904	849	65	64	..	..	269	180	507	81	387	4
53.	Naganahalli ..	313	3	3	18	9	9	9	9	..	..	1	1	8	..	8	..
54.	Doddankanahalli ..	1,181	137	137	771	387	384	54	51	..	..	58	12	251	21	171	14
55.	Kundanakuppe ..	725	75	92	453	207	246	7	9	..	..	47	8	122	123	78	20
56.	Chikkankanahalli	696	58	58	384	202	182	34	24	..	..	30	5	127	13	79	2
57.	Ankanathapura ..	913	84	94	594	293	301	26	28	..	..	108	15	181	1	170	1
58.	Hebbcralu ..	1,332	153	177	1,054	516	538	80	86	..	..	126	43	337	12	299	2
59.	Hoothagere ..	1,631	201	212	1,127	580	547	21	15	17	10	93	42	353	70	279	15
60.	Lingasandra ..	455	5	6	53	31	22	..	..	..	..	5	1	17	11	7	..
61.	Navile ..	1,172	146	174	975	479	496	88	104	..	..	36	8	280	4	258	3
62.	Byaladakere ..	882	119	119	596	289	307	22	32	..	..	70	11	208	52	103	15
63.	Hanumanthapura	407	110	141	827	387	440	..	..	..	..	152	72	259	3	205	1
64.	Alamsettihalli ..	492	75	113	613	321	292	25	26	..	..	44	7	125	6	116	6
65.	Harakanahalli ..	751	107	124	655	336	319	2	2	..	..	85	82	221	48	131	4
66.	Maradyavanahalli	467	61	84	456	230	226	..	..	..	..	25	3	117	3	79	2
67.	Hosahalli ..	479	47	59	345	168	177	..	..	..	..	23	6	112	..	71	..
68.	Thippur ..	671	96	122	570	283	287	128	116	..	..	81	23	186	20	144	16
69.	Nidagatta ..	698	368	444	2,220	1,117	1,103	194	127	..	..	455	306	610	20	303	9
70.	Tylur ..	982	223	283	1,571	793	778	89	83	..	..	214	188	475	198	330	117
71.	Madapuradadoddi	657	130	175	888	452	436	74	77	..	..	145	46	254	16	213	8
72.	Rudrakshipura ..	406	91	115	658	346	312	11	8	..	..	108	23	211	62	157	1
73.	Madanaikanahalli	1,105	114	173	868	447	421	180	156	..	..	94	20	237	239	21	6
74.	Kestur ..	3,611	448	703	4,082	2,095	1,987	238	228	..	..	788	320	1,153	149	697	70
75.	Danaikanadoddi ..	113	..	..	..	..	..	Uninhabited		..	..	..	..	..	..	..	..

CENSUS ABSTRACT

MADDUR TALUK

WORKERS																NON-WORKERS				
II		III		IV		V (*a*)		V (*b*)		VI		VII		VIII		IX		X		L.C.
M	F	M	F	M	F	M	F	M	F	M	F	M	F	M	F	M	F	M	F	No.
19	20	21	22	23	24	25	26	27	28	29	30	31	32	33	34	35	36	37	38	1
50	..	..	..	..	..	1	1	2	..	..	..	..	..	..	..	49	25	365	614	36
..	..	..	..	..	..	..	..	..	Uninhabited	..	..	..	..	..	..	..	..	..	..	37
..	..	..	..	..	..	3	..	..	..	..	..	..	..	..	..	..	..	160	377	38
..	..	..	..	..	..	..	..	..	Uninhabited	..	..	..	..	..	..	..	..	..	..	39
..	..	..	..	..	..	..	..	..	Uninhabited	..	..	..	..	..	..	..	..	..	..	40
75	41	5	..	..	..	5	1	22	5	..	..	3	..	..	..	9	1	300	496	41
49	4	..	..	2	..	..	..	1	..	..	..	..	..	..	..	6	..	163	343	42
5	..	8	3	..	..	21	5	3	..	..	..	3	..	..	..	25	3	363	774	43
11	16	1	..	..	..	..	..	..	..	..	..	2	..	..	..	5	..	127	345	44
33	14	..	..	..	..	..	..	3	..	..	..	..	..	..	..	2	..	121	283	45
72	16	1	1	..	..	11	1	8	..	7	..	20	..	7	..	41	1	411	793	46
2	3	..	..	..	..	4	..	..	..	..	..	..	..	..	..	9	12	132	292	47
60	34	13	2	..	..	1	..	102	2	6	..	14	7	9	..	60	3	564	1,133	48
9	10	1	..	..	..	..	..	1	..	..	..	3	..	..	..	22	16	194	438	49
40	29	..	..	1	..	3	2	5	..	..	..	2	..	..	..	29	36	351	814	50
86	16	..	..	..	..	7	..	5	2	..	..	7	..	..	..	13	1	269	496	51
76	77	5	..	..	..	8	..	10	..	1	..	7	..	..	..	13	..	397	768	52
..	..	..	..	..	..	..	..	..	..	..	..	..	..	..	..	..	..	1	9	53
74	5	..	..	..	..	1	..	..	..	..	..	..	..	..	..	5	2	136	363	54
9	11	..	..	..	..	27	2	..	..	..	..	..	..	..	..	8	90	85	123	55
32	4	..	..	7	2	..	..	3	2	3	1	..	..	..	..	3	2	75	169	56
8	..	..	..	..	..	..	..	..	..	..	..	1	..	..	..	2	..	112	300	57
12	8	1	..	..	..	1	..	..	..	4	..	1	..	3	..	16	2	179	526	58
2	..	1	3	..	..	47	17	7	19	1	..	2	..	..	..	14	16	227	477	59
6	..	..	..	..	..	2	..	..	..	..	..	..	..	..	..	2	11	14	11	60
20	1	..	..	..	..	..	..	..	..	..	..	..	..	..	..	2	..	199	492	61
103	36	..	..	..	..	..	..	..	..	..	..	..	1	..	..	2	..	81	255	62
52	2	1	..	..	..	..	..	..	..	..	..	..	..	..	..	1	..	128	437	63
1	..	..	..	..	..	1	..	..	..	..	..	..	..	..	..	7	..	196	286	64
55	30	..	..	..	..	29	14	1	..	1	..	1	..	..	..	3	..	115	271	65
18	..	..	..	..	..	10	..	2	..	..	..	1	..	..	..	7	1	113	223	66
32	..	..	..	..	..	..	..	..	..	..	..	..	..	..	..	9	..	56	177	67
..	..	..	..	..	..	38	4	..	..	..	..	3	..	..	..	1	..	97	267	68
85	2	12	..	..	..	6	1	56	1	..	..	119	1	5	..	24	6	507	1,083	69
98	73	1	1	..	..	..	..	11	..	3	..	7	3	..	..	25	4	318	580	70
14	..	2	3	..	..	15	3	3	..	..	..	..	..	..	..	7	2	198	420	71
36	61	..	..	..	..	..	..	..	..	4	..	6	..	7	..	1	..	135	250	72
194	228	2	..	..	..	1	..	2	..	..	..	7	3	1	..	9	2	210	182	73
147	56	9	..	..	..	21	..	30	..	9	..	124	3	5	1	111	19	942	1,838	74
..	..	..	..	..	..	..	..	..	Uninhabited	..	..	..	..	..	..	..	..	..	..	75

PRIMARY

MADDUR TALUK

LC. No.	Name of village/town/ ward/urban enumerator's block No.	Area of village in acres and of town/ ward in Km²	No. of Occupied residential houses	No. of households	Total population (including Institutional and Houseless population)			Scheduled Castes		Scheduled Tribes		Literate and educated persons		WORKERS Total workers (I-IX)		I	
					P	M	F	M	F	M	F	M	F	M	F	M	F
1	2	3	4	5	6	7	8	9	10	11	12	13	14	15	16	17	18
76.	Koppa ..	1,634	514	571	2,886	1,450	1,436	69	72	..	..	550	256	779	199	295	74
77.	Bekkalale ..	2,173	309	480	2,109	1,069	1,040	164	150	4	6	243	62	615	79	548	4
78.	Yedavanalli ..	1,034	184	185	1,025	504	521	126	131	..	..	190	36	268	15	203	5
79.	Moodya ..	830	64	66	403	204	199	6	1	..	..	32	5	141	79	110	61
80.	Hosagavi ..	2,807	363	401	2,131	1,086	1,045	136	132	..	..	187	48	649	70	511	15
81.	Malligere ..	545	128	169	885	445	440	22	30	..	..	138	35	281	19	244	5
82.	Kowdle ..	3,591	548	575	3,187	1,562	1,625	200	202	19	8	443	185	911	128	572	13
83.	Bolare ..	806	34	41	243	126	117	8	9	..	..	27	4	73	..	58	..
84.	Thaggahalli ..	1,499	227	280	1,696	858	838	74	86	..	..	204	54	506	116	376	3
85.	Nambinaikanahalli	566	186	279	1,657	864	793	48	41	..	..	200	37	500	125	368	67
86.	V. Ballekere ..	546	30	32	192	97	95	..	..	3	2	12	3	47	41	26	16
87.	T. Ballekere ..	644	59	68	525	268	257	12	8	4	5	104	26	154	30	126	12
88.	Hurugalavadi ..	705	142	164	832	419	413	26	30	..	..	64	6	240	37	164	7
89.	Avverahalli ..	510	69	69	407	207	200	24	27	..	..	77	19	106	3	41	1
90.	Somanahalli ..	523	70	70	429	208	221	..	..	16	12	71	10	138	..	111	..
91.	Guloor ..	1,720	285	361	1,806	954	852	116	109	..	..	235	100	501	18	376	2
92.	D. Hosahalli ..	438	112	119	674	349	325	..	..	..	..	87	15	209	28	166	8
93.	Kirangur ..	1,171	136	136	815	419	396	30	36	..	..	73	6	234	42	152	12
94.	Chikkonahalli ..	716	146	168	954	502	452	63	61	..	..	70	7	257	5	201	..
95.	Halehalli ..	1,074	101	152	751	381	370	33	36	..	..	42	1	248	36	169	18
96.	Bidarakote ..	1,315	331	419	2,204	1,122	1,082	80	88	..	..	384	169	664	130	417	18
97.	Ankushapura ..	162	20	22	151	74	77	..	..	..	..	15	8	32	1	30	..
98.	Tharikere ..	919	125	135	684	346	338	105	109	..	..	86	12	212	10	117	1
99.	Haralakere ..	869	218	239	1,214	622	592	59	63	..	..	201	35	370	12	333	6
100.	Maramgere ..	742	114	115	650	321	329	105	119	..	..	61	17	212	1	204	1
101.	Hosakere ..	1,938	296	360	2,174	1,083	1,091	105	88	..	..	396	136	632	127	349	51
102.	Marasinganahalli ..	852	194	212	1,156	559	597	68	62	..	..	132	30	312	140	112	13
103.	Mudigere ..	587	89	129	646	341	305	18	15	..	..	111	38	183	4	147	2
104.	Kothanahalli ..	822	117	165	830	409	421	83	96	..	..	171	53	214	105	150	78
105.	Besagarahalli ..	1,475	856	1,374	7,172	3,714	3,458	288	277	..	..	1,069	508	1,935	139	848	17
106.	Belathur ..	1,105	179	224	1,384	709	675	59	56	..	..	231	64	410	92	273	78
107.	Chottanahalli ..	636	73	105	437	227	210	39	33	..	..	76	28	124	2	83	..
108.	Konsale ..	2,019	245	269	1,778	946	832	123	116	..	..	320	114	495	65	269	1
109.	Haralahalli ..	619	40	40	205	98	108	27	26	..	..	21	2	61	1	53	..
110.	Hunaganapura ..	219	..	..	..	..	Uninhabited	..	..	..	..	..	..	..	..	..	..
111.	Shankarapura ..	269	43	58	373	201	172	6	2	..	..	75	24	108	66	86	23
112.	Kodihalli ..	802	164	221	1,305	681	624	119	94	..	..	200	54	337	164	199	62
113.	Maraliga ..	2,577	346	552	2,673	1,390	1,283	137	134	19	11	351	112	767	20	556	13
114.	Mullahalli ..	267	79	106	581	297	284	2	..	4	6	82	21	167	15	60	6
115.	Nilavagilu ..	1,020	170	265	1,323	665	658	67	70	..	..	153	23	362	29	166	14

CENSUS ABSTRACT

MADDUR TALUK

WORKERS																NON-WORKERS			
II		III		IV		V (*a*)		V (*b*)		VI		VII		VIII		IX		X		L.C.
M	F	M	F	M	F	M	F	M	F	M	F	M	F	M	F	M	F	M	F	No.
19	20	21	22	23	24	25	26	27	28	29	30	31	32	33	34	35	36	37	38	1
219	102	15	2	..	..	3	..	32	1	12	1	63	5	2	..	138	14	671	1,237	76
44	71	1	..	..	..	3	1	..	..	..	..	..	..	..	..	19	3	454	961	77
54	9	..	..	..	..	5	..	1	..	..	..	1	..	..	..	4	1	236	506	78
29	18	..	..	..	..	..	..	..	..	..	..	..	..	..	..	2	..	63	120	79
80	28	..	..	..	..	29	24	7	3	1	..	6	..	..	..	15	..	437	975	80
29	14	..	..	..	..	5	..	..	..	..	..	..	..	..	..	3	..	164	421	81
259	111	4	..	..	..	9	1	6	..	1	..	15	1	..	..	45	2	651	1,497	82
8	..	..	..	5	..	..	..	..	..	..	..	..	..	1	..	1	..	53	117	83
111	112	1	..	..	..	3	..	3	..	..	..	3	1	1	..	8	..	352	722	84
82	49	23	1	..	..	6	2	10	1	1	..	6	1	1	..	3	4	364	668	85
20	25	..	..	..	..	..	..	..	..	..	..	..	..	..	..	1	..	50	54	86
14	5	..	4	..	..	6	4	1	..	..	..	1	4	..	..	6	1	114	227	87
52	27	4	..	..	..	..	..	8	2	7	..	1	..	..	..	4	1	179	376	88
49	1	..	..	..	..	..	..	..	..	..	..	..	..	..	..	16	1	101	197	89
25	..	..	..	..	..	..	..	..	..	..	..	..	..	..	..	2	..	70	221	90
102	12	1	..	..	..	4	..	8	..	4	..	..	1	1	..	5	3	453	834	91
5	..	..	..	1	..	..	..	2	1	1	..	..	..	..	..	34	19	140	297	92
66	21	4	1	..	..	6	..	..	..	..	..	1	1	..	..	5	7	185	354	93
47	4	..	..	..	..	5	1	..	..	..	..	1	..	..	..	3	..	245	447	94
16	17	20	..	4	..	1	..	3	..	..	..	2	..	..	..	3	1	163	334	95
163	86	2	1	1	..	1	..	4	..	6	..	11	2	2	..	57	23	458	952	96
2	1	..	..	..	..	..	..	..	..	..	..	..	..	..	..	..	..	42	76	97
84	7	..	..	4	..	1	..	..	..	..	..	1	1	..	..	5	1	134	328	98
18	1	..	..	..	..	7	4	7	..	..	..	2	..	1	..	2	1	252	580	99
2	..	1	..	..	..	1	..	..	..	..	..	..	..	..	..	4	..	109	328	100
215	69	2	..	1	1	20	2	13	..	1	..	4	1	2	..	25	3	451	964	101
182	123	..	..	3	1	4	..	5	..	..	..	..	2	..	..	6	1	247	457	102
32	2	..	..	..	..	..	..	..	..	..	..	..	..	..	..	4	..	158	301	103
40	25	..	..	..	..	9	2	3	..	1	..	1	..	1	..	9	..	195	316	104
639	84	23	..	2	1	29	1	75	..	30	4	137	6	12	..	140	26	1,779	3,319	105
116	5	1	..	..	..	..	..	4	..	..	..	7	8	..	..	9	1	299	583	106
27	..	..	..	1	..	..	..	..	..	..	..	1	..	..	..	12	2	103	208	107
169	19	1	..	..	..	24	13	4	..	2	..	4	..	..	..	22	32	451	767	108
5	..	..	1	..	..	..	..	..	..	..	..	..	..	..	..	3	..	37	106	109
..	..	..	..	..	..	..	..	..	..	Uninhabited		..	..	..	..	..	..	..	..	110
6	35	..	..	..	..	..	..	4	2	3	..	..	..	..	..	9	6	93	106	111
87	94	30	4	..	4	10	..	..	..	..	..	2	..	..	..	9	..	344	460	112
163	2	1	..	..	..	4	..	24	2	3	..	6	2	..	..	10	1	623	1,263	113
102	8	..	1	..	..	..	..	3	..	..	..	..	..	..	..	2	..	130	269	114
167	15	2	..	..	..	..	..	10	..	2	..	5	..	1	..	9	..	303	629	115

PRIMARY

MADDUR TALUK

L.C. No.	Name of village/town/ward/urban enumerator's block No.	Area of village in acres and of town/ward in Km²	No. of Occupied residential houses	No. of households	Total population (including Institutional and Houseless population)			Scheduled Castes		Schedule Tribes		Literate and educated persons		WORKERS			
														Totalworkers (I-IX)		I	
					P	M	F	M	F	M	F	M	F	M	F	M	F
1	2	3	4	5	6	7	8	9	10	11	12	13	14	15	16	17	18
116.	Keelagatta ..	1,086	189	240	1,392	694	698	114	131	..	..	138	18	419	10	381	7
117.	Rampura ..	320	87	97	586	291	295	..	..	..	..	70	16	165	9	131	..
118.	Kuntanahalli ..	368	37	40	271	137	134	1	..	..	..	45	7	79	4	61	3
119.	Abalavadi ..	1,037	228	258	1,517	768	749	70	67	..	..	116	10	428	69	308	11
120.	Chikkarasinakere	1,556	329	406	2,961	1,564	1,397	284	284	..	..	383	107	906	124	626	66
121.	Karakahalli ..	549	107	137	808	411	397	68	65	..	..	83	21	259	98	152	22
122.	Gudigere ..	359	87	103	608	335	273	131	119	..	..	43	3	199	3	174	2
123.	Mellahalli ..	482	207	275	1,372	768	604	91	76	35	44	260	63	395	139	143	5
124.	Annur ..	1,321	217	361	1,849	987	862	139	127	..	..	165	78	595	17	449	..
125.	Yeladahalli ..	816	168	184	1,000	522	478	47	53	..	..	66	16	318	7	297	3
126.	Haralahalli ..	476	71	71	441	217	224	3	3	..	..	40	8	121	..	96	..
127.	Arechakanahalli	567	80	111	587	308	279	2	2	..	..	66	5	189	7	166	1
128.	Doddarasinakere ..	1,500	327	457	2,480	1,286	1,194	146	139	7	8	300	81	713	92	506	19
129.	Kyathagatta ..	1,319	280	341	2,206	1,138	1,068	90	90	8	8	265	56	663	237	507	172
130.	Chatradahosahalli	668	96	146	731	403	328	..	..	..	..	71	8	263	5	262	1
131.	Madarahalli ..	1,065	208	323	1,483	737	746	131	154	..	..	130	15	434	74	294	7
132.	Ambarahalli ..	698	155	205	1,022	530	492	51	53	..	..	106	29	287	61	204	28
133.	Singatagere ..	794	51	51	357	191	166	2	..	..	..	21	..	106	1	58	1
134.	Kadalavagilu ..	1,099	221	274	1,560	819	741	11	7	..	..	134	14	455	167	360	21
135.	Bidarahalli ..	499	97	97	693	352	341	20	17	..	..	100	7	178	10	146	7
136.	Hosahalli ..	639	151	158	1,050	544	506	48	46	..	..	50	6	290	..	241	..
137.	Settihalli ..	1,068	243	248	1,516	785	731	76	79	8	9	158	28	455	4	398	..
138.	Kadukothanahalli	1,722	419	545	3,171	1,596	1,575	623	601	..	..	466	126	878	201	643	109
139.	Gopanahalli ..	549	64	78	473	254	219	31	26	..	..	26	1	151	10	82	..
140.	Sabbanahalli ..	892	181	220	1,260	637	623	85	88	..	..	70	25	383	147	298	103
141.	Yedaganahalli ..	1,032	203	310	1,515	747	768	143	161	..	..	192	33	436	388	73	5
142.	Kothipura ..	150	48	56	326	159	167	39	46	..	..	5	..	101	16	63	1
143.	Bannahalli ..	856	124	170	1,038	526	512	80	85	..	..	129	25	316	132	241	21
144.	Hannahalli doddi	191	17	30	169	78	91	18	23	..	..	1	..	63	2	36	..
145.	Manigere ..	1,328	205	242	1,386	710	676	64	57	..	..	162	26	420	40	245	1
146.	Karadakere ..	1,179	133	266	1,338	686	652	25	27	..	..	121	21	398	18	295	4
147.	Bujavalli ..	857	151	192	1,096	561	535	83	81	..	..	136	27	339	36	259	1
148.	Boppasamudra ..	1,259	157	170	1,079	560	519	93	104	1	..	98	25	338	30	271	7
149.	Koolagere ..	2,095	307	421	2,106	1,058	1,048	98	96	..	..	167	39	682	145	508	36
150.	Madenahalli ..	953	137	228	1,293	667	626	60	42	4	2	267	109	380	37	292	33
151.	Thore Chakanahalli	403	84	131	657	358	299	40	34	..	..	97	19	210	37	175	7
152.	Aruvanahalli ..	1,626	138	255	1,295	663	633	52	49	7	4	106	23	428	128	353	3
153.	Honnalagere ..	1,094	288	351	1,737	895	842	140	123	..	..	304	106	556	161	404	67
154.	Thore Bommanahalli	824	224	255	1,700	897	803	78	64	..	..	247	63	561	50	377	6
155.	Honnaikanahalli ..	1,010	231	260	1,572	857	715	96	83	..	..	144	38	530	55	450	53

CENSUS ABSTRACT

MADDUR TALUK

WORKER																NON-WORKERS			
II		III		IV		V (*a*)		V (*b*)		VI		VII		VIII		IX		X		L.C.
M	F	M	F	M	F	M	F	M	F	M	F	M	F	M	F	M	F	M	F	No.
19	20	21	22	23	24	25	26	27	28	29	30	31	32	33	34	35	36	37	38	1
5	..	4	..	..	..	6	..	1	..	..	..	2	1	2	..	18	2	275	688	116
27	9	5	..	..	..	..	..	..	..	..	..	..	..	..	..	2	..	126	286	117
12	1	..	..	..	..	4	..	..	..	..	..	..	..	..	..	2	..	58	130	118
92	55	..	..	..	..	7	2	3	..	..	..	2	..	..	..	16	1	340	680	119
225	52	1	..	..	..	11	..	..	..	..	..	20	3	..	..	23	3	658	1,273	120
96	75	..	..	2	..	2	..	..	..	5	..	1	..	..	..	1	1	152	299	121
11	..	1	..	..	..	6	..	..	..	..	..	2	1	..	..	5	..	136	270	122
110	46	..	..	1	..	16	54	25	..	..	..	41	2	2	..	57	32	373	465	123
120	11	..	..	..	..	8	..	4	..	..	..	4	5	..	..	10	1	392	845	124
7	..	..	..	..	..	..	..	1	..	..	..	..	..	..	..	13	4	204	471	125
18	..	..	..	..	..	3	..	1	..	..	..	3	..	..	..	..	..	96	224	126
16	1	..	..	..	..	7	5	..	..	..	..	..	..	..	..	..	..	119	272	127
110	70	6	..	..	..	11	..	18	..	4	..	12	1	..	..	46	2	573	1,102	128
106	48	10	10	..	..	16	3	1	..	1	3	7	1	..	..	15	..	475	831	129
..	..	..	..	..	..	..	..	..	..	..	..	..	..	..	..	1	4	140	323	130
107	58	..	..	..	..	17	8	4	..	..	..	4	..	1	..	7	1	303	672	131
65	31	..	..	..	..	3	2	1	..	2	..	1	..	..	..	11	..	243	431	132
47	..	..	..	..	..	..	..	..	..	..	..	..	..	..	..	1	..	85	165	133
46	138	..	..	..	..	25	6	3	..	..	..	2	..	..	..	19	2	364	574	134
23	1	..	..	..	..	2	1	..	..	..	..	..	..	..	..	7	1	174	331	135
28	..	..	..	..	..	2	..	1	..	..	..	4	..	..	..	14	..	254	506	136
26	1	..	..	..	..	1	..	..	..	..	..	7	2	..	..	23	1	330	727	137
162	84	..	..	..	..	15	1	3	..	4	..	6	2	3	..	42	5	718	1,374	138
61	10	..	..	..	..	4	..	2	..	..	..	1	..	..	..	1	..	103	209	139
71	44	..	..	..	..	3	..	1	..	..	..	1	..	..	..	9	..	254	476	140
326	361	..	..	..	..	..	2	7	..	..	..	9	1	1	..	20	19	311	380	141
28	15	..	..	1	..	3	..	2	..	..	..	..	..	..	..	4	..	58	151	142
57	109	..	..	..	..	7	..	..	..	1	..	3	1	..	..	7	1	210	380	143
6	2	..	..	11	..	..	..	10	..	..	..	..	..	..	..	..	..	15	89	144
144	39	2	..	..	..	9	..	3	..	2	..	9	..	..	..	6	..	290	636	145
66	8	..	..	..	..	22	4	..	..	3	..	6	2	..	..	6	..	288	634	146
49	28	4	1	..	..	12	5	7	1	..	..	1	..	..	..	7	..	222	499	147
34	19	11	1	..	..	11	..	..	..	..	..	4	2	..	..	7	1	222	489	148
72	82	64	25	6	..	17	..	1	..	..	..	3	1	1	..	10	1	376	903	149
50	1	1	..	..	..	7	1	2	..	1	..	7	2	1	..	19	..	287	589	150
16	30	..	..	6	..	7	..	4	..	..	..	2	..	..	..	..	..	148	262	151
56	124	..	..	..	..	7	..	7	..	..	..	2	1	..	..	3	..	235	505	152
118	84	3	..	..	..	6	2	..	..	..	..	4	..	..	..	21	8	339	681	153
72	14	47	26	4	..	3	..	9	..	1	..	7	2	1	..	40	2	336	753	154
9	2	16	..	..	..	17	..	6	..	3	..	5	..	2	..	22	..	327	660	155

PRIMARY

MADDUR TALUK

L.C. No.	Name of village/town/ ward/urban enumerator's block No.	Area of village in acres and of town/ ward in Km²	No. of Occupied residential houses	No. of households	Total population (including Institutional and Houseless population)			Scheduled Castes		Scheduled Tribes		Literate and educated persons		WORKERS			
														Total workers (I-IX)		I	
					P	M	F	M	F	M	F	M	F	M	F	M	F
1	2	3	4	5	6	7	8	9	10	11	12	13	14	15	16	17	18
156.	Mudenahalli	.. 660	84	110	517	262	255	42	38	..	..	69	20	170	3	130	..
157.	Hagalahalli	.. 1,579	137	258	1,928	978	950	99	99	..	..	234	52	617	87	411	61
158.	Albujanahalli	.. 809	128	165	1,096	594	502	85	77	8	5	90	23	365	35	230	4
159.	Menasigere	.. 1,250	182	205	1,343	737	606	87	70	..	..	129	25	456	23	331	5
160.	Devarahalli	.. 1,526	219	284	1,788	925	863	50	33	..	..	200	54	503	9	265	..
161.	Muttanahalli	.. 1,136	275	364	1,654	871	783	6	2	..	..	182	68	474	28	285	6

CENSUS ABSTRACT

MADDUR TALUK

WORKERS																		NON-WORKERS		
II		III		IV		V (*a*)		V (*b*)		VI		VII		VIII		IX		X		L.C.
M	F	M	F	M	F	M	F	M	F	M	F	M	F	M	F	M	F	M	F	No.
19	20	21	22	23	24	25	26	27	28	29	30	31	32	33	34	35	36	37	38	1
28	..	..	..	..	..	2	..	..	..	..	..	1	..	..	..	9	3	92	252	156
124	106	38	10	1	..	22	6	5	..	..	..	6	4	..	..	10	..	361	763	157
111	30	3	..	..	..	1	1	6	..	..	..	3	..	..	..	11	..	229	467	158
103	16	..	..	..	..	4	..	6	2	..	..	1	..	..	..	11	..	281	583	159
189	9	..	..	9	..	12	..	14	..	1	..	5	..	..	..	8	..	422	854	160
101	7	4	..	..	..	7	..	18	2	3	..	4	1	7	..	45	12	397	755	161

PRIMARY

MADDUR TALUK

L.C. No.	Name of village/town/ ward/urban enumerator's block No.	Area of village in acres and of town/ ward in Km²	No. of Occupied residential houses	No. of households	Total population (including Institutional and Houseless population)			Scheduled Castes		Scheduled Tribes		Literate and educated persons		WORKERS			
														Total workers (I-IX)		I	
					P	M	F	M	F	M	F	M	F	M	F	M	F
1	2	3	4	5	6	7	8	9	10	11	12	13	14	15	16	17	18
	URBAN																
13/IV	**Maddur (M)**	.. 5.70	**1626**	**2193**	**12089**	**6350**	**5739**	**719**	**694**	**27**	**22**	**3031**	**1880**	**3371**	**634**	**554**	**58**
	Division I	..N.A.	**746**	**923**	**4,836**	**2537**	**2299**	**525**	**536**	**20**	**16**	**1157**	**778**	**1273**	**230**	**115**	**11**
	1A		91	99	541	290	251	54	64	..	..	142	83	146	11	21	1
	1B		110	134	717	357	360	53	39	..	..	120	101	198	17	13	2
	2A		75	125	719	384	335	22	22	..	..	193	150	185	19	4	..
	2B		84	110	604	324	280	102	94	..	..	151	94	150	35	13	2
	2C		69	86	414	203	211	183	190	..	..	33	15	104	14	2	..
	3A		56	101	493	257	236	29	35	..	..	177	118	113	6	18	..
	3B		123	130	625	349	276	9	6	..	..	185	66	173	58	28	5
	3C		138	138	723	373	350	73	86	20	16	156	151	204	70	16	1
	Division II	..N.A.	**276**	**367**	**2295**	**1234**	**1061**	**64**	**57**	**6**	**6**	**634**	**413**	**679**	**131**	**75**	**20**
	4A		106	106	677	392	285	10	7	..	..	205	98	256	91	45	19
	4B		62	97	580	297	283	33	32	6	6	199	172	145	23	16	1
	5A		55	82	623	317	306	21	18	..	..	143	99	146	7	6	..
	5B		53	82	415	228	187	..	..	..	..	87	44	132	10	8	..
	Division III	..N.A.	**264**	**451**	**2631**	**1372**	**1259**	**23**	**22**	**1**	..	**681**	**446**	**740**	**109**	**202**	**10**
	6A		29	65	334	177	157	..	..	..	..	79	47	94	14	29	2
	6B		67	100	599	310	289	..	..	..	..	195	125	169	6	50	..
	7A		58	93	565	283	282	1	..	1	..	154	120	151	16	10	1
	7B		58	97	559	295	264	..	..	..	..	100	84	151	30	42	2
	7C		52	96	574	307	267	22	22	..	..	153	70	175	43	71	5
	Division IV	..N.A.	**340**	**452**	**2327**	**1207**	**1120**	**107**	**79**	..	..	**559**	**243**	**679**	**164**	**162**	**17**
	8A		75	122	662	339	323	2	..	..	..	170	55	200	11	76	4
	8B		79	82	427	208	219	15	15	..	..	109	45	120	43	15	4
	9A		80	130	600	324	276	50	38	..	..	121	52	182	65	29	5
	9B		106	118	638	336	302	40	26	..	..	159	91	177	45	42	4

N.A.—Data not available.

CENSUS ABSTRACT

MADDUR TALUK

WORKERS																		NON-WORKERS		
II		III		IV		V (*a*)		V (*b*)		VI		VII		VIII		IX		X		L.C.
M	F	M	F	M	F	M	F	M	F	M	F	M	F	M	F	M	F	M	F	No.
19	20	21	22	23	24	25	26	27	28	29	30	31	32	33	34	35	36	37	38	1
584	**316**	**56**	**12**	..	..	**168**	**54**	**322**	**37**	**59**	**4**	**895**	**66**	**187**	**22**	**546**	**65**	**2,979**	**5,105**	**13/IV**
263	**131**	**27**	**4**	..	..	**49**	**13**	**142**	**11**	**52**	**3**	**292**	**23**	**45**	**4**	**288**	**30**	**1264**	**2069**	**I**
11	..	1	..	..	..	1	..	6	1	26	2	23	..	11	3	46	4	144	240	1A
21	2	5	2	..	..	9	6	49	2	9	..	62	2	14	..	16	1	159	343	1B
19	3	3	..	..	..	11	6	39	4	2	1	72	2	9	..	26	3	199	316	2A
30	25	6	1	..	..	17	..	2	..	..	..	41	..	2	1	39	6	174	245	2B
69	14	..	..	..	..	1	..	11	..	..	..	5	..	..	..	16	..	99	197	2C
6	..	1	..	..	..	2	..	5	..	2	..	12	..	2	..	65	6	144	230	3A
47	34	8	1	..	..	2	..	8	..	8	..	16	16	4	..	52	2	176	218	3B
60	53	3	..	..	..	6	1	22	4	5	..	61	3	3	..	28	8	169	280	3C
121	**56**	**6**	..	..	..	**39**	**13**	**71**	**12**	**1**	..	**235**	**17**	**19**	..	**112**	**13**	**555**	**930**	**II**
59	53	4	..	..	..	15	..	25	9	..	..	81	8	2	..	25	2	136	194	4A
22	..	2	..	..	..	9	10	6	1	..	..	35	1	6	..	49	10	152	260	4B
29	3	..	..	..	..	14	..	7	..	..	..	65	3	5	..	20	1	171	299	5A
11	..	..	..	..	..	1	3	33	2	1	..	54	5	6	..	18	..	96	177	5B
101	**45**	**13**	**7**	..	..	**49**	**13**	**77**	**8**	**3**	**1**	**192**	**17**	**25**	..	**78**	**8**	**632**	**1150**	**III**
14	7	3	..	..	..	4	2	7	..	1	..	18	1	2	..	16	2	83	143	6A
11	..	7	..	..	..	2	..	18	..	1	1	58	3	10	..	12	2	141	283	6B
11	..	..	..	..	..	9	8	33	1	1	..	64	6	5	..	18	..	132	266	7A
24	5	3	7	..	..	16	2	14	7	..	..	34	3	5	..	13	4	144	234	7B
41	33	..	..	..	..	18	1	5	..	..	..	18	4	3	..	19	..	132	224	7C
99	**84**	**10**	**1**	..	..	**31**	**15**	**32**	**6**	**3**	..	**176**	**9**	**98**	**18**	**68**	**14**	**528**	**956**	**IV**
20	..	2	1	..	..	15	4	4	..	..	..	48	1	12	..	23	1	139	312	8A
12	1	1	..	..	..	15	11	14	3	1	..	32	3	21	17	9	4	88	176	8B
35	49	3	..	..	..	1	..	8	2	2	..	56	4	36	1	12	4	142	211	9A
32	34	4	..	..	..	..	..	6	1	..	..	40	1	29	..	24	5	159	257	9B

MADDUR TALUK

DESCRIPTION OF ENUMERATORS' BLOCKS

Name of Town : MADDUR (M)

LOCATION CODE No. 13/IV

Census Enumeration Block No.	*Description of Jurisdiction of the Census Enumeration Block*		
	Name or No. of Street, Road, Lane, etc.	No. of the first Census House	No. of the last Census House
1	2	3	4
Division I			
1A	Malavalli road	1	115
1B	A.K. colony	116 (1)	231
2A	Muslim Block road	1	82
2B	Vaidya Nathapura road	83 (1)	190
2C	Do	191	263 (3)
3A	State Bank road	1	61
3B	Do	62	126
3C	Do	127	207 (2)
Division II			
4A	Side of Kemmannunala	1	106
4B	Side of Marigudi	107	202
5A	Hole Beedi	1	82
5B	Anjaneyaswamiji temple road	83	144
Division III			
6A	Bazaar street	1	34 (3)
6B	Somegowdara beedi cross	35	101
7A	Old Masjid galli	1	67
7B	Vokkaligara street	68	129
7C	Do	130	198 (2)
Division IV			
8A	M.C. road	1	75
8B	Kumbaragundi Halla road	76	158
9A	Road behind Malligamma's house	1	111
9B	Aralimara road	112	189

MALAVALLI TALUK

ALPHABETICAL LIST OF VILLAGES

MALAVALLI TALUK

Sl. No.	Name of Village	1971 Census Location Code Number	Population 1961	Population 1971	Square in the Taluk Map in which the village is located
1	2	3	4	5	6
1.	Agasanapura ..	35	1,230	1,429	D-1
2.	Aladahalli ..	10	461	633	D-2
3.	Alasahalli ..	17	1,414	1,862	D-2
4.	Amrutheswarana-halli.	6	771	944	D-1
5.	Anasale ..	166	1,199	1,456	B-1
6.	Ankanahalli ..	8	306	415	D-2
7.	Ankanahalli ..	56	181	194	E-1
8.	Antharavalli ..	46	783	1,210	D-1
9.	Appugowdanahalli	4	1,089	1,383	C-1
10.	Asalishivapura ..	43	Uninhabited		D-1
11.	Attavanahalli ..	27	140	206	D-2
12.	Averahalli ..	145	881	939	C-3
13.	Bachanahalli ..	110	784	894	D-3
14.	Balchonniga ..	66	879	1,014	F-1
15.	Ballagere ..	140	605	768	C-3
16.	Banagahalli ..	37	295	413	D-1
17.	Banasamudra ..	18	1,399	1,915	E-2
18.	Bandur ..	184	1,314	1,588	C-2
19.	Bandurkaval ..	185	Uninhabited		C-2
20.	Basavanabetta ..	76	116	Uninhabited	F-2
21.	Basavapahalli	75	260	489	F-2
22.	Basavanahalli ..	148	Uninhabited		B-3
23.	Basavanapura ..	34	520	598	D-2
24.	Basavegowdana-doddi.	80	66	34	E-2
25.	Bedarahalli ..	83	649	887	E-2
26.	Belakavadi ..	97	714	852	D-3
27.	Belathur ..	44	359	435	E-1
28.	Bendaravadi ..	155	1,167	1,504	B-2
29.	B. G. Pura ..	134	1,564	2,015	C-3
30.	Bheemanahalli ..	167	392	499	B-1
31.	Chandahalli ..	114	834	920	D-2
32.	Chandupura ..	38	238	133	D-1
33.	Channapura ..	50	682	953	D-2
34.	Chikkahebbagilu	123	1,189	1,274	B-3
35.	Chikkahebbagilu-hantha.	122	Uninhabited		B-3
36.	Chikkamulagud ..	165	1,676	1,995	B-1
37.	Chikkayalachagere	87	143	144	E-2
38.	Chillapura ..	93	125	102	E-1
39.	Chottanahalli ..	113	1,823	1,994	D-2
40.	Dadamahally ..	47	520	732	E-1
41.	Dalanakatte	81	27	22	E-2
42.	Dalavahikodihalli	68	1,450	1,678	F-1
43.	Danagur ..	21	1,843	2,496	D-2
44.	Dasanadoddi ..	106	1,046	1,112	D-3
45.	Desavalli ..	154	666	886	B-2
46.	Devalinganapura	16	Uninhabited		C-2
47.	Devapura ..	172	1,030	1,377	C-1
48.	Deveerahalli ..	69	531	520	F-1
49.	Dobbahalli ..	115	836	917	D-2
50.	Doddaboohalli	125	973	911	C-3
51.	Doddayalachagere	86	456	500	E-2
52.	Doranahalli ..	168	766	987	B-2
53.	Dugganahalli ..	171	1,686	2,151	C-1
54.	Dyavapatna ..	102	683	776	D-3
55.	Gajanur ..	11	686	896	D-2
56.	Ganaganur ..	144	131	165	C-2
57.	Ganalu ..	82	1,012	1,020	E-2
58.	Ganiganapura ..	181	151	185	C-2
59.	Gollarahalli ..	90	669	842	E-2
60.	Gowdagere ..	9	842	966	D-2
61.	Gramadevathe-pura.	22	323	392	D-2
62.	Gulaghatta ..	3	419	544	C-2
63.	Gundapura ..	72	843	806	E-2
64.	Hadli ..	29	1,009	1,258	D-2
65.	Hagadur ..	94	369	342	E-2
66.	Haladasanahalli ..	136	320	375	D-4
67.	Halaganadoddi ..	95	Uninhabited		E-1
68.	Halagapura ..	88	17	15	E-2
69.	Halagur ..	52	3,954	4,999	E-1
70.	Hanakola ..	149	788	762	B-3
71.	Hanavadi ..	141	423	455	C-3
72.	Handanahalli ..	64	216	274	E-1
73.	Hangarapura ..	157	563	766	C-2
74.	Hebbani ..	117	308	402	D-3
75.	Hittanahalli ..	186	1,780	2,549	B-2
76.	Hokkarahalli ..	99	298	296	C-3
77.	Honniganahalli ..	152	336	502	B-2
78.	Hoovinakoppal ..	153	369	469	B-2
79.	Hosahalli ..	119	1,527	2,051	D-3
80.	Hosapetbasava-pura.	71	560	642	E-2
81.	Hosapura ..	41	191	238	D-1
82.	Hullagala ..	178	496	571	C-2
83.	Hullahalli ..	51	1,073	1,251	D-1
84.	Hullegala ..	49	732	1,023	D-1
85.	Hullunballi ..	124	704	970	B-3
86.	Huskur ..	40	2,469	3,218	D-1

ALPHABETICAL LIST OF VILLAGES (*Contd.*)

MALAVALLI TALUK

Sl. No.	Name of Village	1971 Census Location Code Number	Population 1961	Population 1971	Square in the Taluk Map in which the village is located
1	2	3	4	5	6
87.	Jogipura ..	36	294	307	D-1
88.	Jooganahalli ..	65	227	232	E-1
89.	Kadaballi ..	128	742	723	C-3
90.	Kagepura ..	174	408	480	C-1
91.	Kaggala ..	129	301	324	C-3
92.	Kaggalapura ..	19	Uninhabited	24	E-2
93.	Kaggalipura ..	135	1,210	1,404	D-4
94.	Kaladevanahalli ..	42	Uninhabited		D-1
95.	Kalkuni ..	151	4,842	5,912	B-2
96.	Kallarepura ..	182	826	924	C-2
97.	Kaluveeranahalli	5	297	323	C-1
98.	Kamsagara ..	25	514	577	D-2
99.	Kanchagahalli ..	103	698	753	C-3
100.	Kandagala ..	7	1,200	1,688	C-1
101.	Kanikahalli ..	131	387	427	C-3
102.	Karadahalli ..	63	113	147	E-1
103.	Kebbepura ..	150	Uninhabited		B-3
104.	Kembuthagere ..	31	733	925	D-1
105.	Kempaiyanadoddi	70	508	593	F-2
106.	Kiragasur ..	48	Uninhabited		E-1
107.	Kiragasur ..	98	546	676	D-4
108.	Kiragaval ..	160	3,744	4,985	B-2
109.	Kodagahalli ..	137	799	919	C-4
110.	Kodihalli ..	55	394	460	E-1
111.	Kodipura ..	33	696	980	D-2
112.	Kodipura ..	96	Uninhabited		E-1
113.	Konnapura ..	20	Uninhabited		E-2
114.	Koregala ..	175	709	834	C-2
115.	Kunanapura ..	32	222	171	D-2
116.	Kundur ..	109	1,953	2,066	C-3
117.	Kuntur ..	61	651	656	E-1
118.	Kyathanahalli ..	127	1,165	1,282	C-3
119.	Linganapura	23	186	205	D-2
120.	Lingapatna ..	62	2,571	2,561	E-1
121.	Madahalli ..	85	116	139	E-2
122.	Madahalli ..	177	656	825	C-2
123.	Maganahalli ..	161	193	264	B-2
124.	Maganur ..	176	734	922	C-2
125.	Majjigemallana-hatti.	77	Uninhabited		E-3
126.	Malagalali ..	104	191	241	C-3
127.	Malavalli (Rural)	1	1,760	2,156	C-2
128.	Malligere ..	146	1,275	1,367	C-3
129.	Mallikyathanahalli	118	2,143	2,282	D-3
130.	Mallinathapura ..	126	720	724	C-3
131.	Manchanahalli ..	112	566	666	D-3
132.	Manchanapura ..	111	185	216	D-2
133.	Maragowdanahalli	53	853	910	E-1
134.	Maralahalli ..	121	Uninhabited		B-3
135.	Marchalli ..	14	672	949	C-2
136.	Markal ..	170	1,719	2,179	B-2
137.	Megalapura ..	26	752	877	D-2
138.	Mikkere ..	162	1,309	1,587	B-2
139.	M. Shivapura ..	39	Uninhabited	213	D-1
140.	Muganakoppal .	180	143	155	C-2
141.	Muthanahalli ..	138	405	501	C-3
142.	Muthathi ..	78	61	48	E-3
143.	Muttalakatte ..	74	15	Uninhabited	E-2
144.	Nadakalapura ..	28	1,084	1,090	D-2
145.	Nandipura ..	73	350	383	F-2
146.	Nanjanayanapura	133	249	272	C-3
147.	Nanjapura ..	91	36	28	E-2
148.	Nelamakanahalli	2	1,752	2,153	C-1
149.	Nenanur ..	169	566	715	B-2
150.	Netkal ..	116	2,187	2,371	D-2
151.	N. Halasahalli ..	60	815	837	E-1
152.	Nidaghatta ..	12	1,326	1,577	C-2
153.	Nittur ..	59	1,428	1,525	E-1
154.	Pandithahalli ..	107	992	1,272	D-3
155.	Poorigalu ..	120	2,559	3,056	C-3
156.	Ragibommanahalli	142	2,084	2,402	C-2
157.	Ravandur ..	163	733	896	B-2
158.	Ravani ..	15	1,916	2,098	C-2
159.	Sahalli ..	30	431	550	D-2
160.	Saraguru ..	132	1,365	1,439	C-3
161.	Sasiyalapura ..	183	483	611	C-2
162.	Savandipura ..	57	221	253	E-1
163.	Settihalli ..	179	721	861	C-2
164.	Shagyasaragur ..	58	571	729	E-1
165.	Shivanahalli ..	92	Uninhabited		E-2
166.	Solaba ..	84	13	269	E-2
167.	Somanahalli ..	139	1,428	1,665	C-4
168.	Sriramahalli ..	108	369	423	C-3
169.	Sujjalur ..	156	2,139	2,432	B-2
170.	Sunakahalli ..	147	269	230	C-3
171.	Talavadi ..	79	Uninhabited		E-2
172.	Tenkahalli ..	105	701	762	C-3
173.	Thalagavadi ..	173	2,032	2,451	C-1
174.	Tigadahalli ..	101	466	582	C-3
175.	Torekadanahalli ..	89	557	884	E-2

MYSORE

MALAVALLI TALUK

MANDYA DISTRICT

1 1/2 0 1 2 3 MILES

1 0 1 2 3 4 KILOMETRES

POSITION OF MANDYA DISTRICT IN MYSORE

POSITION OF MALAVALLI TALUK IN MANDYA DISTRICT

TO CHANNAPATNA

TO KANAKAPURA

TO MANDYA

FROM BANNUR

FROM MADDUR

FROM SOSALE

FROM T.NARASIPUR

TO KOLLEGAL

TO TALKAD

MALAVALLI

BELAKAVADI

SHIMSHA RIVER

CAUVERY RIVER

CAUVERY RIVER

SHIVASAMUDRA

B A N G A L O R E D I S T R I C T

M A D D U R T A L U K

M A N D Y A T A L U K

K R I S H N A R A J A P E T E T A L U K

S A T H A N U R T A L U K

C O L L E G A L T A L U K

INDEX

TALUK BOUNDARY	
VILLAGE BOUNDARY WITH LOCATION CODE NUMBER	12
TALUK HEADQUARTER	
MAJOR DISTRICT ROAD	
RIVERS & STREAMS	
POST OFFICE & POLICE STATION	PO PS
REST HOUSE/TRAVELLERS BUNGALOW	TB
VILLAGES WITH 5,000 POPULATION AND ABOVE	
SYMBOLIC REPRESENTATION OF VILLAGES IN THE FOLLOWING CATEGORIES	LESS THAN 200 · 200-499 · 500-999 · 1000-4999
POST & TELEGRAPH OFFICE	P&T
TANKS, TOWNS	
HOSPITALS, DISPENSARIES, PRIMARY HEALTH CENTRES, CHILD AND MATERNITY WELFARE CENTRES	
CANALS	
UNINHABITED VILLAGES	

V. SREENIVAS. E. OF GREENWICH

ALPHABETICAL LIST OF VILLAGES (*Concld.*)

MALAVALLI TALUK

Sl. No.	Name of Village	1971 Census Location Code Number	Population 1961	Population 1971	Square in the Taluk Map in which the village is located
1	2	3	4	5	6
176.	Turaganur ..	24	245	281	D-2
177.	Udagaboohalli ..	130	74	101	C-3
178.	Uppanahalli ..	158	517	609	C-2
179.	Vaderabasavapura.	54	396	447	E-1
180.	Vasuvalli ..	100	312	322	D-3
181.	Veerajipura ..	164	476	608	B-1
182.	Veerjithimmana doddi ..	67	Uninhabited		E-1
183.	Voddarahalli ..	13	1,192	1,308	D-2
184.	Yamadur ..	159	278	346	C-2
185.	Yamadur Kaval ..	143	Uninhabited		C-2
186.	Yethambadi ..	45	773	1,082	E-1

PRIMARY

MALAVALLI TALUK

L.C. No.	Name of village/town/ ward/urban enumerator's block No.	Area of village in acres and of town/ ward in Km²	No. of Occupied residential houses	No. of households	Total population (including Institutional and Houseless population)			Scheduled Castes		Scheduled Tribes		Literate and educated persons		WORKERS			
														Total workers (I-IX)		I	
					P	M	F	M	F	M	F	M	F	M	F	M	F
1	2	3	4	5	6	7	8	9	10	11	12	13	14	15	16	17	18
13/3	**Malavalli Taluk T**	**804.3**	**27146**	**33063**	**189645**	**97678**	**91967**	**18228**	**17491**	**436**	**416**	**26713**	**10402**	**55218**	**5154**	**36773**	**1641**
	R	**793.6**	**23829**	**28792**	**165101**	**85097**	**80004**	**15712**	**14943**	**131**	**121**	**21473**	**7725**	**48933**	**4175**	**34861**	**1466**
	U	**10.7**	**3317**	**4271**	**24544**	**12581**	**11963**	**2516**	**2548**	**305**	**295**	**5240**	**2677**	**6285**	**979**	**1912**	**175**
	RURAL																
1.	Malavalli (Rural) ..	3,002	343	363	2,158	1,116	1,042	3	..	..	..	172	28	658	18	359	12
2.	Nelamakanahalli ..	1,704	345	378	2,153	1,098	1,055	129	131	4	3	143	36	630	128	423	112
3.	Gulaghatta ..	891	77	107	544	284	260	..	..	..	..	36	2	198	9	14	1
4.	Appugowdanahalli .	1,627	218	240	1,383	715	668	..	..	..	1	49	2	461	13	284	3
5.	Kaluveeranahalli ..	472	37	49	323	170	153	..	..	..	..	22	2	92	1	69	1
6.	Amrutheswaranahalli	1,025	139	179	944	492	452	23	21	..	..	85	28	249	24	200	3
7.	Kandagala ..	992	260	269	1,688	906	782	126	103	..	..	111	13	677	505	521	407
8.	Ankanahalli ..	1,101	69	70	415	218	197	18	17	..	..	26	7	121	1	91	..
9.	Gowdagere ..	1,243	157	169	966	527	439	175	84	..	..	62	16	273	2	216	2
10.	Aladahalli ..	219	68	115	633	331	302	18	3	..	..	108	25	217	48	58	11
11.	Gajanur ..	1,727	111	154	896	444	525	47	76	..	..	116	34	253	31	220	14
12.	Nidaghatta ..	1,315	240	276	1,577	811	766	139	175	40	35	173	22	471	3	341	..
13.	Voddarahalli ..	1,486	236	241	1,308	666	642	232	205	..	..	177	54	377	22	282	17
14.	Marehalli ..	2,399	122	168	949	493	456	2	5	..	..	72	22	210	50	142	8
15.	Ravani ..	1,646	319	385	2,098	1,052	1,046	276	272	..	..	310	85	573	34	431	22
16.	Devalinganapura ..	469	..	..	..	..	..	..	Uninhabited		..	..	..	..	..	..	..
17.	Alasahalli ..	2,624	326	366	1,862	981	881	457	419	3	3	304	90	622	32	447	8
18.	Banasamudra ..	1,911	335	342	1,915	963	952	141	155	..	..	218	74	535	91	415	23
19.	Kaggalapura ..	445	4	4	24	14	10	..	..	..	..	..	..	..	..	..	..
20.	Konnapura ..	761	..	..	..	..	..	..	Uninhabited		..	..	..	..	..	..	..
21.	Danagur ..	5,800	349	375	2,496	1,321	1,175	220	210	5	25	442	277	672	56	478	12
22.	Gramadevathepura.	612	51	66	392	196	176	..	..	..	..	52	11	123	..	122	..
23.	Linganapura ..	696	34	37	205	106	99	2	4	..	..	6	2	57	5	51	1
24.	Thuraganur ..	372	38	51	281	151	130	2	..	..	..	15	1	91	1	89	1
25.	Kamsagara ..	232	78	78	577	307	270	5	4	..	..	80	16	180	4	164	1
26.	Megalapura ..	591	147	150	877	456	421	73	65	14	3	100	19	260	9	169	1
27.	Attavanahalli ..	413	35	35	206	107	99	85	80	..	..	23	8	59	..	32	..
28.	Nadakalapura ..	485	187	187	1,090	581	509	228	154	..	..	119	28	284	18	177	15
29.	Hadli ..	601	181	242	1,258	655	603	162	145	..	..	231	85	378	16	203	3
30.	Sahalli ..	662	82	100	550	268	282	38	37	..	..	67	10	160	..	141	..
31.	Kembuthagere ..	1,017	156	163	925	480	445	58	57	..	..	64	11	286	92	196	2
32.	Kunanapura ..	181	40	43	171	80	91	46	50	..	..	6	..	55	7	21	2
33.	Kodipura ..	193	161	187	980	527	453	..	..	..	..	79	18	320	11	295	11
34.	Basavanapura ..	590	66	93	598	305	293	50	50	..	..	108	34	178	38	115	13
35.	Agasanapura ..	1,049	236	258	1,429	728	701	200	205	..	..	324	168	447	10	310	..

Note; The total areas of the village may not tally with the total areas of the taluk. The data on these areas are from different sources and no attempt has been made to tally the two.

CENSUS ABSTRACT

MALAVALLI TALUK

WORKERS																		NON-WORKERS		
II		III		IV		V (*a*)		V (*b*)		VI		VII		VIII		IX		X		L.C.
M	F	M	F	M	F	M	F	M	F	M	F	M	F	M	F	M	F	M	F	No.
19	20	21	22	23	24	25	26	27	28	29	30	31	32	33	34	35	36	37	38	1
9392	**2558**	**1094**	**194**	**99**	**7**	**1369**	**173**	**736**	**48**	**226**	**16**	**2000**	**163**	**387**	**16**	**3142**	**338**	**42460**	**86813**	
8312	**2044**	**875**	**186**	**99**	**7**	**995**	**149**	**385**	**24**	**131**	**14**	**970**	**68**	**118**	**1**	**2187**	**216**	**36164**	**75829**	
1080	**514**	**219**	**8**	..	..	**374**	**24**	**351**	**24**	**95**	**2**	**1030**	**95**	**269**	**15**	**955**	**122**	**6296**	**10984**	
268	5	..	..	..	..	..	..	7	..	..	..	7	..	1	..	16	1	458	1,024	1
150	8	9	..	..	..	17	6	..	..	1	..	..	..	1	..	29	2	468	927	2
174	8	..	..	..	..	..	..	9	..	..	..	..	..	..	..	1	..	86	251	3
152	5	..	..	..	..	5	..	..	..	..	..	1	..	..	..	19	5	254	655	4
19	..	..	..	..	..	2	..	..	..	..	..	..	..	..	..	2	..	78	152	5
34	21	..	..	..	..	..	..	..	..	..	..	1	..	1	..	13	..	243	428	6
126	91	24	6	..	..	4	1	..	..	..	..	..	..	..	..	2	..	229	277	7
28	1	..	..	..	..	1	..	..	..	..	..	..	..	..	..	1	..	97	196	8
44	..	..	..	..	..	..	..	..	..	..	..	4	..	..	..	9	..	254	437	9
92	37	49	..	..	..	3	..	1	..	..	..	11	..	..	..	3	..	114	254	10
16	13	..	1	..	..	1	..	..	..	..	..	1	..	1	..	14	3	191	421	11
91	3	..	..	..	..	5	..	..	..	..	..	16	..	1	..	17	..	340	763	12
56	5	1	..	..	..	4	..	10	..	..	..	..	..	..	..	24	..	289	620	13
22	..	19	23	..	..	7	9	5	4	1	..	..	..	..	..	14	6	283	406	14
15	3	69	5	..	..	1	1	7	..	1	..	13	..	2	..	34	3	479	1,012	15
..	..	..	..	..	..	..	..	..	Uninhabited		..	..	..	..	..	..	..	..	..	16
89	14	40	8	..	..	2	1	14	..	..	..	7	..	..	..	23	1	359	849	17
82	56	22	10	..	..	..	..	3	..	1	..	2	1	..	..	10	1	428	861	18
..	..	..	..	..	..	..	..	..	..	..	..	..	..	..	..	..	..	14	10	19
..	..	..	..	..	..	..	..	..	Uninhabited		..	..	..	..	..	..	..	..	..	20
138	34	11	..	1	..	2	8	16	..	..	..	5	..	2	..	19	2	649	1,119	21
..	..	..	..	..	..	..	..	..	..	..	..	..	..	..	..	1	..	73	196	22
1	..	..	..	..	..	4	4	..	..	..	..	..	..	..	..	1	..	49	94	23
..	..	..	..	..	..	..	..	..	..	..	..	..	..	..	..	2	..	60	129	24
3	..	6	1	..	..	1	2	1	..	..	..	..	..	..	..	5	..	127	266	25
46	3	3	..	..	..	..	..	5	..	2	1	22	1	..	..	13	3	196	412	26
23	..	..	..	..	..	3	..	..	..	..	..	1	..	..	..	..	..	48	99	27
91	2	..	..	..	..	..	..	..	..	..	..	..	..	..	..	16	1	297	491	28
42	7	2	4	..	..	2	..	19	1	..	..	2	..	1	..	7	1	277	587	29
19	..	..	..	..	..	..	..	..	..	..	..	..	..	..	..	..	..	108	282	30
53	87	14	..	5	..	7	..	..	1	..	..	..	..	..	..	11	2	194	353	31
2	..	..	..	..	..	32	5	..	..	..	..	..	..	..	..	..	..	25	84	32
21	..	..	..	..	..	3	..	..	..	..	..	..	..	..	..	1	..	207	442	33
23	14	31	10	..	..	1	..	..	..	1	..	1	..	..	..	6	..	127	255	34
25	3	1	..	63	6	..	..	10	..	..	..	9	..	2	..	27	1	281	691	35

PRIMARY

MALAVALLI TALUK

L.C. No.	Name of village/town/ward/urban enumerator's block No.	Area of village and of town/ward in Km²	No. of Occupied residential houses	No. of households	Total population (including Institutional and Houseless population)			Scheduled Castes		Scheduled Tribes		Literate and educated persons		WORKERS Total workers (I-IX)		I	
					P	M	F	M	F	M	F	M	F	M	F	M	F
1	2	3	4	5	6	7	8	9	10	11	12	13	14	15	16	17	18
36.	Jogipura ..	340	47	54	307	162	145	32	32	..	..	11	..	103	..	102	..
37.	Banagahalli ..	398	52	74	413	229	184	7	5	..	..	31	5	136	..	115	..
38.	Chandupura ..	194	14	19	133	66	67	..	..	..	..	16	5	41	..	40	..
39.	M. Shivapura ..	96	34	34	213	104	109	..	..	..	..	27	6	59	2	43	..
40.	Huskur ..	1,482	458	607	3,218	1,684	1,534	276	224	..	..	275	77	1,016	105	809	24
41.	Hosapura ..	479	36	42	238	122	116	27	29	..	..	11	1	76	1	75	1
42.	Kaladevanahalli ..	352	..	..	..	..	..	..	Uninhabited	..		..	..	..	..	..	..
43.	Asalishivapura ..	174	..	..	..	..	..	..	Uninhabited	..		..	..	..	..	..	..
44.	Belathur ..	774	70	87	435	223	212	106	97	..	..	67	12	136	..	122	..
45.	Yathambadi ..	724	132	182	1,082	520	562	30	28	..	..	168	51	314	48	280	26
46.	Antharavalli ..	1,748	163	192	1,210	583	627	100	115	..	..	134	45	361	11	333	10
47.	Dadamahalli ..	662	89	103	732	400	332	88	76	..	..	102	32	264	43	193	12
48.	Kiragasur ..	447	..	..	..	..	..	..	Uninhabited	..		..	..	..	..	..	..
49.	Hullegala ..	1,220	148	164	1,023	529	494	38	33	..	..	138	20	308	35	199	15
50.	Channapura ..	221	111	135	953	507	446	13	8	2	..	125	34	340	13	283	..
51.	Hullahalli ..	778	125	190	1,251	679	572	44	35	..	..	167	58	392	7	341	2
52.	Halagur ..	1,292	690	914	4,999	2,603	2,396	317	263	..	..	1,204	591	1,423	82	616	33
53.	Maragowdanahalli .	1,335	130	162	910	469	441	115	136	..	..	141	2	269	135	172	70
54.	Vaderabasapura ..	709	63	77	447	227	220	24	34	..	..	56	12	143	9	1 1	3
55.	Kodihalli ..	349	72	81	460	231	229	..	..	..	..	71	26	123	5	90	3
56.	Ankanahalli ..	460	24	40	194	102	92	19	16	..	..	21	..	63	18	59	9
57.	Savandipura ..	204	26	47	253	136	117	2	..	..	..	39	1	77	31	73	22
58.	Shagyasaragur ..	1,626	83	120	729	377	352	62	62	6	25	228	14	248	..	225	..
59.	Nittur ..	1,743	198	260	1,525	778	747	24	22	..	..	174	39	518	89	345	9
60.	N. Halasahalli ..	553	117	155	837	403	434	61	91	..	..	197	50	253	22	186	4
61.	Kuntur ..	610	102	118	656	328	328	29	33	..	..	95	37	212	61	163	18
62.	Lingapatna ..	1,593	310	454	2,561	1,282	1,279	76	78	..	..	428	173	750	132	573	23
63.	Karadahalli ..	220	20	26	147	76	71	5	6	..	..	9	2	51	20	45	20
64.	Handanahalli ..	401	43	56	274	135	139	4	3	..	..	36	12	85	5	58	5
65.	Jooganahalli ..	1,151	41	48	232	122	110	74	56	..	..	20	7	73	3	73	3
66.	Balehonniga ..	1,411	187	187	1,014	545	469	79	70	..	..	84	7	258	33	91	2
67.	Veerajithimmanadoddi	115	..	..	..	..	..	..	Uninhabited	..		..	..	..	..	..	..
68.	Dalavahikodihalli..	587	256	296	1,678	849	829	158	147	..	..	243	84	449	12	342	9
69.	Deveerahalli ..	798	89	117	520	277	243	..	..	..	..	89	32	155	3	149	1
70.	Kempaiyanadoddi .	610	68	92	593	324	269	..	..	..	..	53	8	172	5	135	4
71.	Hosapet Basavapura	427	111	111	642	335	307	104	110	1	..	99	58	179	22	161	1
72.	Gundapura ..	1,032	153	153	806	399	407	121	99	..	..	176	75	196	48	133	10
73.	Nandipura ..	713	62	74	383	194	189	27	28	..	..	65	25	125	2	96	..
74.	Muttalakatte ..	128	..	..	..	..	..	..	Uninhabited	..		..	..	..	..	..	..
75.	Basavanahalli ..	174	91	97	489	265	224	133	133	..	..	8	1	169	..	167	..

CENSUS ABSTRACT

MALAVALLI TALUK

WORKERS																		NON-WORKERS		
II		III		IV		V (*a*)		V (*b*)		VI		VII		VIII		IX		X		L.C.
M	F	M	F	M	F	M	F	M	F	M	F	M	F	M	F	M	F	M	F	No.
19	20	21	22	23	24	25	26	27	28	29	30	31	32	33	34	35	36	37	38	1
1	..	..	..	..	..	..	..	..	..	..	..	..	..	..	..	..	..	59	145	36
17	..	1	..	..	..	..	..	..	..	..	..	..	..	..	..	3	..	93	184	37
1	..	..	..	..	..	..	..	..	..	..	..	..	..	..	..	..	..	25	67	38
10	2	..	..	..	..	3	..	1	..	..	..	..	..	..	..	2	..	45	107	39
137	76	..	..	..	..	15	1	3	..	2	..	34	1	..	..	16	3	668	1,429	40
..	..	1	..	..	..	..	..	..	..	..	..	..	..	..	..	..	..	46	115	41
..	..	..	..	..	..	..	..	..	Uninhabited	..	..	..	..	..	..	..	..	..	..	42
..	..	..	..	..	..	..	..	..	Uninhabited	..	..	..	..	..	..	..	..	..	..	43
7	..	1	..	..	..	4	..	..	..	..	..	..	..	..	..	2	..	87	212	44
22	19	2	2	..	..	1	..	..	..	..	..	3	1	..	..	6	..	206	514	45
8	1	5	..	..	..	10	..	..	..	..	..	2	..	..	..	3	..	222	616	46
61	29	7	2	..	..	..	..	..	..	..	..	1	..	..	..	2	..	136	289	47
..	..	..	..	..	..	..	..	..	Uninhabited	..	..	..	..	..	..	..	..	..	..	48
92	19	1	..	..	..	2	..	..	..	..	..	4	..	..	..	10	1	221	459	49
38	6	..	..	..	..	1	3	2	..	..	..	1	..	..	..	15	4	167	434	50
24	5	13	..	..	..	4	..	6	..	..	..	1	..	1	..	2	..	287	565	51
80	2	27	1	1	..	154	19	53	6	21	2	261	3	45	..	165	16	1,180	2,314	52
86	64	2	..	..	..	..	..	..	..	..	..	2	..	..	..	7	1	200	306	53
12	6	..	..	..	..	..	..	..	..	..	..	..	..	..	..	..	..	84	211	54
3	2	1	..	..	..	18	..	..	..	5	..	2	..	1	..	3	..	108	223	55
4	9	..	..	..	..	..	..	..	..	..	..	..	..	..	..	..	..	39	74	56
..	4	3	4	..	..	..	..	1	1	..	..	..	..	..	..	..	..	59	86	57
1	..	..	..	15	..	..	..	3	..	..	..	..	..	..	..	4	..	129	352	58
113	72	15	..	..	..	8	1	8	2	2	..	18	5	1	..	8	..	260	658	59
13	6	13	2	..	..	11	5	..	..	4	5	6	..	..	..	20	..	150	412	60
38	37	..	..	..	..	2	2	2	3	..	..	5	1	..	..	2	..	116	267	61
66	47	64	40	..	..	13	10	..	..	2	..	3	..	..	..	29	12	532	1,147	62
1	..	1	..	3	..	..	..	..	..	..	..	..	..	..	..	1	..	25	51	63
27	..	..	..	..	..	—	..	..	..	..	..	..	..	..	..	..	..	50	134	64
..	..	..	..	..	..	..	..	..	..	..	..	..	..	..	..	..	..	49	107	65
35	15	35	1	..	..	30	1	1	..	1	..	57	13	1	..	7	1	287	436	66
..	..	..	..	..	..	..	..	..	Uninhabited	..	..	..	..	..	..	..	..	..	..	67
45	1	27	..	..	..	13	..	4	1	..	..	2	..	..	..	16	1	400	817	68
..	2	..	..	..	..	3	..	..	..	..	..	..	..	..	..	3	..	122	240	69
21	..	1	..	..	..	12	..	..	1	..	..	..	..	..	..	3	..	152	264	70
2	11	1	..	..	..	11	10	..	..	..	..	..	..	..	..	4	..	156	285	71
32	33	5	4	..	..	..	..	..	1	..	..	3	..	1	..	22	..	203	359	72
21	..	..	1	..	..	6	1	2	..	..	..	..	..	..	..	..	..	69	187	73
..	..	..	..	..	..	..	..	..	Uninhabited	..	..	..	..	..	..	..	..	..	..	74
..	..	..	..	..	..	1	..	..	..	..	..	..	..	..	..	1	..	96	224	75

PRIMARY

MALAVALLI TALUK

L.C. No.	Name of village/town/ ward/urban enumerator's block No.	Area of village in acres and of town/ ward in Km²	No. of Occupied residential houses	No. of households	Total population (including Institutional and Houseless population)			Scheduled Castes		Scheduled Tribes		Literate and educated persons		WORKERS Total workers (I-IX)		I	
					P	M	F	M	F	M	F	M	F	M	F	M	F
1	2	3	4	5	6	7	8	9	10	11	12	13	14	15	16	17	18
76.	Basavanabetta ..	23,950	..	..	..	..	..	..	Uninhabited	..		..	..	..	..	..	..
77.	Majjigemallanahatti.	11	..	..	..	..	..	..	Uninhabited	..		..	..	..	..	..	..
78.	Muthathi ..	20	11	11	48	27	21	..	..	23	..	1	..	21	..	20	..
79.	Talavadi ..	94	..	..	..	..	..	..	Uninhabited	..		..	..	..	..	..	..
80.	Basavegowdanadoddi	54	6	6	34	18	16	16	14	..	..	3	..	10	..	10	..
81.	Dalanakatte ..	43	4	4	22	12	10	12	10	..	..	2	..	5	..	5	..
82.	Ganalu ..	2,918	157	162	1,020	510	510	83	92	..	..	31	1	272	13	268	1
83.	Bedarahalli ..	1,216	106	134	887	456	431	28	17	..	..	122	33	260	3	233	1
84.	Solaba ..	26	45	47	269	133	136	123	125	10	11	18	2	82	1	78	1
85.	Madahalli ..	956	19	21	139	77	62	1	3	..	..	6	1	46	..	38	..
86.	Doddayalachagere .	314	84	90	500	264	236	42	47	..	..	28	2	161	1	147	..
87.	Chikkayalachagere .	391	20	20	144	67	77	..	..	..	..	7	1	31	..	31	..
88.	Halagapura ..	232	1	2	15	9	6	..	..	..	..	..	..	4	..	4	..
89.	Thorekadanahalli .	977	182	265	884	463	421	221	174	..	..	175	43	292	49	128	14
90.	Gollarahalli ..	177	77	143	842	413	429	..	..	..	..	36	12	249	32	155	16
91.	Nanjapura ..	286	5	7	28	12	16	..	..	..	..	12	..	9	1	9	1
92.	Shivanahalli ..	125	..	..	..	..	..	..	Uninhabited	..		..	..	..	..	..	..
93.	Chillapura ..	240	16	22	102	54	48	20	22	..	..	1	..	34	..	11	..
94.	Hagadur ..	569	70	79	342	171	171	23	28	..	..	56	22	104	..	101	..
95.	Halaganadoddi ..	92	..	..	..	..	..	..	Uninhabited	..		..	..	..	..	..	..
96.	Kodipura ..	88	..	..	..	..	..	..	Uninhabited	..		..	..	..	..	..	..
97.	Belakavadi ..	8,257	144	166	852	419	433	3	..	..	..	93	29	240	37	151	6
98.	Kiragasur ..	837	83	124	676	340	336	57	76	..	..	80	14	198	4	169	2
99.	Hokkarahalli ..	527	35	60	296	157	139	52	44	..	..	20	..	110	23	48	5
100.	Vasuvalli ..	752	66	75	322	164	158	37	38	..	..	32	3	116	18	65	2
101.	Thigadahalli ..	682	75	126	582	280	302	..	..	..	..	35	10	149	3	140	1
102.	Dyavapatna ..	1,432	111	143	776	416	360	200	192	..	..	78	18	222	5	189	2
103.	Kanchagahalli ..	1,128	111	165	753	381	372	65	73	..	..	49	8	186	5	157	5
104.	Malagalali ..	840	36	47	241	125	116	101	88	..	..	31	15	77	8	49	3
105.	Tenkahalli ..	758	76	140	762	377	385	3	..	..	..	63	21	212	8	188	4
106.	Dasanadoddi ..	1,801	108	179	1,112	580	532	36	29	..	..	179	38	332	5	286	1
107.	Pandithahalli ..	786	142	228	1,272	663	609	95	95	..	..	141	22	335	6	274	5
108.	Sriramahalli ..	1,520	55	83	423	207	216	182	191	..	..	97	47	110	9	74	5
109.	Kundur ..	1,024	303	407	2,066	1,024	1,042	..	..	..	..	225	96	576	67	368	9
110.	Bachanahalli ..	1,756	104	149	894	453	441	167	223	..	..	176	61	210	9	159	5
111.	Manchanapura ..	334	29	43	216	101	115	21	35	..	..	27	13	48	1	43	1
112.	Manchanahalli ..	1,159	110	114	666	359	307	83	80	..	..	36	4	188	2	161	..
113.	Chottanahalli ..	1,552	296	384	1,994	970	1,024	96	84	..	..	198	47	579	27	538	25
114.	Chandahalli ..	1,295	100	169	920	441	479	..	..	..	..	73	26	265	14	233	12
115.	Dobbahalli ..	2,048	121	148	917	473	444	..	..	..	..	114	31	296	1	288	1

CENSUS ABSTRACT

MALAVALLI TALUK

WORKERS																		NON-WORKERS		
II		III		IV		V (*a*)		V (*b*)		VI		VII		VIII		IX		X		L.C.
M	F	M	F	M	F	M	F	M	F	M	F	M	F	M	F	M	F	M	F	No.
19	20	21	22	23	24	25	26	27	28	29	30	31	32	33	34	35	36	37	38	1
..	..	..	..	..	..	..	..	..	Uninhabited		..	..	..	..	..	..	..	..	..	76
..	..	..	..	..	..	..	..	..	Uninhabited		..	..	..	..	..	..	..	..	..	77
..	..	..	..	..	..	..	..	1	..	..	..	..	..	..	..	..	..	6	21	78
..	..	..	..	..	..	..	..	..	Uninhabited		..	..	..	..	..	..	..	..	..	79
..	..	..	..	..	..	..	..	..	..	..	..	..	..	..	..	..	..	8	16	80
..	..	..	..	..	..	..	..	..	..	..	..	..	..	..	..	..	..	7	10	81
4	12	..	..	..	..	..	..	..	..	..	..	..	..	..	..	..	..	238	497	82
14	2	2	..	..	..	2	..	..	..	4	..	1	..	1	..	3	..	196	428	83
..	..	..	..	..	..	..	..	..	..	..	..	..	..	..	..	4	..	51	135	84
5	..	..	..	..	..	..	..	..	..	..	..	..	..	..	..	3	..	31	62	85
10	..	1	..	..	..	..	..	..	..	..	..	1	..	..	..	2	1	103	235	86
..	..	..	..	..	..	..	..	..	..	..	..	..	..	..	..	..	..	36	77	87
..	..	..	..	..	..	..	..	..	..	..	..	..	..	..	..	..	..	5	6	88
47	34	2	..	..	..	5	..	10	..	12	1	32	..	..	..	56	..	171	372	89
89	16	..	..	..	..	..	..	..	..	..	..	..	..	..	..	5	..	164	397	90
..	..	..	..	..	..	..	..	..	..	..	..	..	..	..	..	..	..	3	15	91
..	..	..	..	..	..	..	..	..	Uninhabited		..	..	..	..	..	..	..	..	..	92
..	..	..	..	..	..	23	..	..	..	..	..	..	..	..	..	..	..	20	48	93
3	..	..	..	..	..	..	..	..	..	..	..	..	..	..	..	..	..	67	171	94
..	..	..	..	..	..	..	..	..	Uninhabited		..	..	..	..	..	..	..	..	..	95
..	..	..	..	..	..	..	..	..	Uninhabited		..	..	..	..	..	..	..	..	..	96
64	20	12	6	..	..	..	..	..	..	1	..	1	5	..	..	11	..	179	396	97
7	2	12	..	..	..	2	..	..	..	..	..	..	..	..	..	8	..	142	332	98
36	13	15	5	..	..	10	..	..	..	..	..	..	..	..	..	1	..	47	116	99
29	11	19	4	..	..	..	1	..	..	1	..	1	..	..	..	1	..	48	140	100
6	..	..	..	..	..	..	..	1	..	..	..	..	..	..	..	2	2	131	299	101
26	3	..	..	..	..	3	..	3	..	..	..	..	..	..	..	1	..	194	355	102
23	..	1	..	..	..	2	..	..	..	..	..	2	..	..	..	1	..	195	367	103
26	5	1	..	..	..	..	..	..	..	..	..	..	..	..	..	1	..	48	108	104
16	4	..	..	..	..	6	..	..	..	..	..	..	..	..	..	2	..	165	377	105
21	1	..	..	..	..	8	..	..	..	..	..	4	..	..	..	13	3	248	527	106
5	..	9	..	..	..	11	..	13	..	1	..	10	..	1	..	11	1	328	603	107
22	4	..	..	..	..	..	..	..	..	..	..	..	..	1	..	13	..	97	207	108
74	53	59	..	..	..	28	..	..	..	1	..	21	2	1	..	24	3	448	975	109
39	4	..	..	..	..	1	..	1	..	..	..	..	..	..	..	10	..	243	432	110
..	..	..	..	..	..	..	..	..	..	..	..	..	..	..	..	5	..	53	114	111
11	2	2	..	..	..	1	..	..	..	..	..	2	..	..	..	11	..	171	305	112
8	..	..	..	..	..	3	..	1	..	..	..	7	..	2	..	20	2	391	997	113
17	1	..	..	..	..	2	..	..	..	..	..	..	..	..	..	13	1	176	465	114
1	..	2	..	..	..	2	..	..	..	1	..	..	..	..	..	2	..	177	443	115

PRIMARY

MALAVALLI TALUK

L.C. No.	Name of village/town/ward/urban enumerator's block No.	Area of village in acres and of town/ward in Km²	No. of Occupied residential houses	No. of households	Total population (including Institutional and Houseless population)			Scheduled Castes		Scheduled Tribes		Literate and educated persons		WORKERS Total workers (I-IX)		WORKERS I	
					P	M	F	M	F	M	F	M	F	M	F	M	F
1	2	3	4	5	6	7	8	9	10	11	12	13	14	15	16	17	18
116.	Netkal ..	3,861	367	452	2,371	1,236	1,135	444	394	1	..	497	263	595	42	239	13
117.	Hebbani ..	2,466	62	87	402	198	204	5	..	..	..	33	6	127	15	89	3
118.	Mallikyathanahalli	131	423	425	2,282	1,199	1,083	132	131	..	..	588	385	474	44	35	3
119.	Hosahalli ..	2,270	245	372	2,051	1,057	994	335	346	..	..	317	89	559	40	436	18
120.	Poorigali ..	2,863	503	546	3,056	1,545	1,511	398	431	..	..	700	401	825	66	349	18
121.	Maralahalli ..	247	..	..	..	..	..	Uninhabited			..	..	..	..	..	..	..
122.	Chikkahebbagiluhantha	56	..	..	..	..	..	Uninhabited			..	..	..	..	..	..	..
123.	Chikkahebbagilu ..	799	192	231	1,274	627	647	202	222	..	..	250	115	364	19	311	7
124.	Hullunballi ..	849	148	166	970	481	489	161	149	..	..	86	23	291	3	143	2
125.	Doddaboohalli ..	1,155	157	192	911	453	458	146	127	..	..	156	60	289	30	254	1
126.	Mallinathapura ..	664	136	143	724	366	358	215	234	..	..	57	11	201	..	141	..
127.	Kyathanahalli ..	1,944	177	236	1,282	664	618	178	182	..	..	119	30	429	61	350	6
128.	Kadaballi ..	1,484	85	141	723	369	354	..	..	..	..	22	..	230	1	199	..
129.	Kaggala ..	768	57	74	324	170	154	51	43	..	..	68	39	87	..	62	..
130.	Udaguboohalli ..	442	14	20	101	47	54	24	20	..	..	7	..	30	..	14	..
131.	Kanikahalli ..	278	84	84	427	218	209	50	46	..	..	49	12	150	..	52	..
132.	Saraguru ..	1,810	230	274	1,439	737	702	170	229	..	..	152	53	455	99	207	14
133.	Nanjanayanapura ..	171	47	47	272	138	134	..	..	..	..	36	11	82	..	77	..
134.	B. G. Pura ..	1,119	302	362	2,015	1,014	1,001	318	255	..	..	328	151	600	154	281	4
135.	Kaggalipura ..	1,202	235	268	1,404	734	670	186	154	..	..	179	70	410	20	310	9
136.	Haladasanahalli ..	973	43	65	375	179	196	61	78	..	..	28	4	124	8	116	1
137.	Kodagahalli ..	765	127	183	919	474	445	131	107	..	..	98	24	321	10	265	4
138.	Muthanahalli ..	765	60	99	501	250	251	42	33	..	..	73	18	163	..	147	..
139.	Somanahalli ..	1,239	200	247	1,665	883	782	253	220	..	..	161	28	498	59	328	5
140.	Ballagere ..	407	125	143	768	405	363	197	182	..	..	83	32	180	11	150	1
141.	Hanavadi ..	291	73	90	455	234	221	234	221	..	..	128	56	95	3	44	1
142.	Ragibommanahalli .	1,623	371	405	2,402	1,258	1,144	272	220	..	..	396	138	750	36	613	17
143.	Yamadurkaval ..	426	..	..	..	..	..	Uninhabited			..	..	..	..	..	..	..
144.	Ganaganur ..	401	30	32	165	82	83	57	52	..	..	19	4	53	1	48	..
145.	Averahalli ..	1,471	143	184	939	488	451	70	50	..	..	36	9	331	81	261	7
146.	Malligere ..	1,800	208	264	1,367	713	654	192	215	..	..	94	20	420	30	332	10
147.	Sunakahalli ..	494	32	51	230	126	104	4	3	..	..	20	..	69	..	66	..
148.	Basavanahalli ..	287	..	..	..	..	..	Uninhabited			..	..	..	..	..	..	..
149.	Hanakola ..	893	110	143	762	396	366	109	133	..	..	60	11	231	23	205	15
150.	Kebbepura ..	575	..	..	..	..	..	Uninhabited			..	..	..	..	..	..	..
151.	Kalkuni ..	1,917	766	862	5,912	3,027	2,885	451	450	..	..	817	405	1,671	90	993	24
152.	Honniganahalli ..	597	58	88	502	259	243	66	56	..	..	49	8	163	18	130	3
153.	Hoovinakoppal ..	555	57	77	469	230	239	171	175	..	..	35	12	150	69	6	..
154.	Desavalli ..	455	99	141	886	447	439	51	39	..	..	97	38	261	7	232	3
155.	Bendaravadi ..	933	268	268	1,504	783	721	301	288	..	..	174	51	462	14	354	10

CENSUS ABSTRACT

MALAVALLI TALUK

WORKERS																		NON-WORKERS		
II		III		IV		V (*a*)		V (*b*)		VI		VII		VIII		IX		X		L.C.
M	F	M	F	M	F	M	F	M	F	M	F	M	F	M	F	M	F	M	F	No.
19	20	21	22	23	24	25	26	27	28	29	30	31	32	33	34	35	36	37	38	I
129	6	5	..	..	..	7	..	3	..	1	..	4	1	4	..	203	22	641	1,093	116
33	12	..	..	..	..	..	..	..	..	..	..	..	..	..	..	5	..	71	189	117
98	2	2	..	1	1	3	..	5	..	..	..	17	..	4	..	309	38	725	1,039	118
77	17	1	..	..	..	6	1	5	1	2	1	5	..	3	..	24	2	498	954	119
283	30	22	5	..	..	8	3	20	..	2	..	24	..	7	..	110	10	720	1,445	120
..	..	..	..	..	..	..	..	..	Uninhabited		..	..	..	..	..	..	..	..	..	121
..	..	..	..	..	..	..	..	..	Uninhabited		..	..	..	..	..	..	..	..	..	122
39	12	3	..	..	..	4	..	1	..	..	..	..	..	..	..	6	..	263	628	123
137	1	..	..	..	..	..	..	2	..	..	..	3	..	2	..	4	..	190	486	124
23	29	1	..	..	..	..	..	3	..	..	..	3	..	..	..	5	..	164	428	125
55	..	..	..	..	..	..	..	..	..	..	..	..	..	..	..	5	..	165	358	126
36	24	29	27	..	..	4	..	..	..	..	..	4	3	..	..	6	1	235	557	127
28	1	..	..	..	..	3	..	..	..	..	..	..	..	..	..	..	..	139	353	128
20	..	..	..	..	..	..	..	1	..	..	..	4	..	..	..	..	..	83	154	129
16	..	..	..	..	..	..	..	..	..	..	..	..	..	..	..	..	..	17	54	130
95	..	..	..	3	..	..	..	..	..	..	..	..	..	..	..	..	..	68	209	131
208	78	14	2	..	..	11	2	1	..	3	..	1	3	..	..	10	..	282	603	132
3	..	1	..	..	..	..	..	..	..	..	..	..	..	..	..	1	..	56	134	133
272	147	1	..	..	..	24	2	1	..	..	..	8	..	3	..	10	1	414	847	134
71	9	12	1	..	..	4	..	..	..	..	..	2	..	1	..	10	1	324	650	135
8	7	..	..	..	..	..	..	..	..	..	..	..	..	..	..	..	..	55	188	136
38	3	..	..	..	..	10	3	..	..	..	..	5	..	..	..	3	..	153	435	137
13	..	..	..	..	..	1	..	..	..	..	..	..	..	1	..	1	..	87	251	138
161	54	1	..	..	..	..	..	1	..	..	..	2	..	..	..	5	..	385	723	139
3	9	1	..	..	..	14	..	..	..	..	..	..	..	..	..	12	1	225	352	140
36	1	1	..	..	..	..	..	..	..	..	..	2	..	1	..	11	1	139	218	141
85	13	..	..	..	..	9	4	2	..	..	..	2	..	1	..	38	2	508	1,108	142
..	..	..	..	..	..	..	..	..	Uninhabited		..	..	..	..	..	..	..	..	..	143
4	1	..	..	..	..	..	..	..	..	..	..	..	..	..	..	1	..	29	82	144
54	71	4	..	..	..	2	1	3	1	1	..	3	1	..	..	3	..	157	370	145
43	17	15	1	..	..	12	2	2	..	..	..	2	..	..	..	14	..	293	624	146
3	..	..	..	..	..	..	..	..	..	..	..	..	..	..	..	..	..	57	104	147
..	..	..	..	..	..	..	..	..	Uninhabited		..	..	..	..	..	..	..	..	..	148
3	7	12	1	..	..	3	..	4	..	1	..	1	..	1	..	1	..	165	343	149
..	..	..	..	..	..	..	..	..	Uninhabited		..	..	..	..	..	..	..	..	..	150
419	42	45	2	..	..	33	1	27	..	3	..	69	11	9	..	73	10	1,356	2,795	151
20	11	..	..	..	..	12	4	1	..	..	..	..	..	..	..	..	..	96	225	152
141	69	..	..	..	..	..	..	1	..	..	..	..	..	..	..	2	..	80	170	153
6	4	..	..	..	..	8	..	1	..	3	..	5	..	..	..	6	..	186	432	154
73	2	..	..	..	..	3	..	1	..	..	..	6	2	..	..	25	..	321	707	155

PRIMARY

MALAVALLI TALUK

L.C. No.	Name of village/town/ ward/urban enumerator's block No.	Area of village in acres and of town/ ward in Km²	No. of Occupied residential houses	No. of households	Total population (including Institutional and Houseless population)			Scheduled Castes		Scheduled Tribes		Literate and educated persons		WORKERS Total workers (I-IX)		I	
					P	M	F	M	F	M	F	M	F	M	F	M	F
1	2	3	4	5	6	7	8	9	10	11	12	13	14	15	16	17	18
156.	Sujjalur ..	2,361	320	407	2,432	1,257	1,175	126	118	..	..	193	58	766	21	552	3
157.	Hangarapura ..	658	124	124	766	407	359	35	31	..	..	76	17	193	5	154	3
158.	Uppanahalli ..	968	80	103	609	336	273	..	..	1	..	46	4	199	..	181	..
159.	Yamadur ..	701	61	16	346	183	163	61	59	..	..	55	20	107	1	104	1
160.	Kiragaval ..	2,362	685	773	4,985	2,601	2,384	276	244	..	..	825	564	1,389	34	671	9
161.	Maganahalli ..	455	29	50	264	133	131	1	1	..	..	26	14	78	..	71	..
162.	Mikkere ..	1,275	249	288	1,587	836	751	152	117	..	4	145	31	467	8	398	5
163.	Ravandur ..	671	125	155	896	477	419	90	87	13	..	112	21	283	8	245	8
164.	Veerajipura ..	545	76	117	608	313	295	..	..	..	..	80	16	136	..	106	..
165.	Chikkamulagud ..	1,802	277	310	1,995	1,025	970	279	233	..	..	172	36	630	52	426	3
166.	Anasale ..	1,018	215	222	1,456	749	707	125	126	..	..	77	12	449	14	343	1
167.	Bheemanahalli ..	844	69	88	499	253	246	21	29	..	..	34	1	150	2	104	2
168.	Doranahalli ..	730	118	163	987	492	495	127	115	..	..	164	39	275	57	148	1
169.	Nenanur ..	867	106	126	715	364	351	154	141	..	..	108	31	197	..	102	..
170.	Markal ..	2,036	329	382	2,179	1,129	1,053	157	164	..	..	261	95	669	46	570	4
171.	Dugganahalli ..	2,153	257	315	2,151	1,141	1,010	185	165	..	..	240	56	699	59	531	6
172.	Devapura ..	698	162	212	1,377	721	656	71	70	..	..	154	23	415	23	351	14
173.	Thalagavadi ..	1,519	259	291	2,451	1,307	1,144	112	122	..	..	349	74	734	29	461	3
174.	Kagepura ..	382	64	74	480	264	216	32	28	4	7	59	17	148	9	46	2
175.	Koregala ..	337	126	156	834	406	428	47	49	..	..	131	43	262	4	228	2
176.	Maganur ..	1,161	124	156	922	483	439	117	119	..	..	136	45	253	6	169	..
177.	Madahalli ..	585	107	128	825	418	407	1	..	..	..	95	15	258	13	222	5
178.	Hullagala ..	523	101	101	571	304	267	87	72	..	..	80	47	183	20	5	..
179.	Settihalli ..	734	115	130	861	457	404	294	235	..	..	142	45	269	2	259	1
180.	Muganakoppal ..	279	24	30	155	77	78	1	..	..	..	5	..	48	2	45	..
181.	Ganiganapura ..	309	23	30	185	108	77	2	..	..	..	7	..	77	..	73	..
182.	Kallarepura ..	517	112	117	924	479	445	124	113	..	..	98	16	323	10	311	1
183.	Sasiyalapura ..	405	86	103	611	311	300	74	112	..	..	29	6	198	5	170	..
184.	Bandur ..	1,442	231	268	1,588	796	792	59	71	..	..	93	28	472	18	417	11
185.	Bandurkaval ..	181	..	..	..	..	..	Uninhabited		..	..	..	..	..	..	..	..
186.	Hittanahalli ..	970	371	379	2,549	1,356	1,193	308	261	4	4	516	324	733	40	547	9

CENSUS ABSTRACT

MALAVALLI TALUK

WORKERS																NON-WORKERS		
II		III		IV		V (*a*)		V (*b*)		VI		VII		VIII		IX		X		L.C.
M	F	M	F	M	F	M	F	M	F	M	F	M	F	M	F	M	F	M	F	No.
19	20	21	22	23	24	25	26	27	28	29	30	31	32	33	34	35	36	37	38	1
163	17	1	..	..	..	25	..	..	..	2	..	4	..	2	1	17	..	491	1,154	156
32	..	2	1	..	..	1	..	..	..	1	..	2	1	..	..	1	..	214	354	157
13	..	..	..	..	..	..	..	..	..	..	..	4	..	..	..	1	..	137	273	158
2	..	..	..	..	..	..	..	..	..	..	..	..	..	1	..	..	..	76	162	159
386	9	9	2	..	..	41	4	16	1	3	..	123	2	3	..	137	7	1,212	2,350	160
4	...	..	..	..	..	..	..	1	..	..	..	..	..	..	..	2	..	55	131	161
43	..	1	..	1	..	1	..	10	..	..	..	3	1	3	..	7	2	369	743	162
24	..	..	..	..	..	5	..	1	..	..	..	1	..	..	..	7	..	194	411	163
21	..	4	..	1	..	..	..	2	..	..	..	..	..	..	..	2	..	177	295	164
142	46	..	..	..	..	17	2	2	..	20	..	3	..	..	..	20	1	395	918	165
70	12	13	1	..	..	3	..	3	..	..	..	5	..	1	..	11	..	300	693	166
37	..	2	..	..	..	2	..	..	..	..	..	3	..	..	..	2	..	103	244	167
113	56	..	..	..	..	10	..	..	..	..	..	..	..	1	..	3	..	217	438	168
82	..	5	..	..	..	..	..	..	..	..	..	6	..	..	..	2	..	167	351	169
76	27	2	2	..	..	7	..	..	..	..	..	2	..	1	..	11	13	457	1,007	170
128	51	..	..	..	..	16	..	2	..	..	..	4	..	1	..	17	2	442	951	171
43	9	..	..	..	..	5	..	14	..	..	..	1	..	..	..	1	..	306	633	172
146	12	..	..	..	..	73	8	4	..	5	..	9	..	..	..	36	6	573	1,115	173
90	6	..	..	..	..	1	..	..	..	5	..	5	1	..	..	1	..	116	207	174
16	1	..	..	..	..	..	..	4	..	..	..	5	1	..	..	9	..	144	424	175
45	4	1	..	5	..	11	1	5	..	..	..	3	1	..	..	14	..	230	433	176
25	8	..	..	..	..	6	..	..	..	..	..	..	..	..	..	5	..	160	394	177
155	1	1	1	..	..	8	17	4	..	..	..	2	..	..	..	8	1	121	247	178
4	1	..	..	..	..	..	..	..	..	..	..	..	..	..	..	6	..	188	402	179
1	1	..	..	..	..	..	..	..	..	..	..	..	..	..	..	2	1	29	76	180
4	..	..	..	..	..	..	..	..	..	..	..	..	..	..	..	..	..	31	77	181
3	6	..	..	..	..	..	..	..	..	..	..	1	..	..	..	8	3	156	435	182
7	..	..	..	..	..	1	..	..	..	11	4	3	..	..	..	6	1	113	295	183
12	3	..	..	..	..	30	2	..	..	1	..	7	..	..	..	5	2	324	774	184
..	..	..	..	..	..	..	..	..	Uninhabited	..	..	..	..	..	..	..	..	..	..	185
126	20	..	..	..	..	13	1	9	..	2	..	12	6	..	..	24	4	623	1,153	186

PRIMARY

MALAVALLI TALUK

L.C. No.	Name of village/town/ward/urban enumerator's block No.	Area of village in acres and of town/ward in Km²	No. of Occupied residential houses	No. of households	Total population (including Institutional and Houseless population)			Scheduled Castes		Scheduled Tribes		Literate and educated persons		WORKERS			
														Total workers (I-IX)		I	
					P	M	F	M	F	M	F	M	F	M	F	M	F
1	2	3	4	5	6	7	8	9	10	11	12	13	14	15	16	17	18
	URBAN																
13/I	**Belakavadi (M)** ..	**0.38**	**792**	**982**	**5537**	**2766**	**2771**	**463**	**489**	..	..	**1195**	**545**	**1443**	**226**	**581**	**45**
	1A	..	82	83	667	331	336	331	336	..	..	87	35	158	1	19	..
	1B	..	89	112	604	302	302	132	153	..	..	129	69	165	51	66	11
	2A	..	64	90	541	272	269	..	..	..	..	224	19	161	96	61	17
	2B	..	91	91	493	232	261	..	..	..	..	70	46	121	13	60	3
	3A	..	66	87	427	220	207	..	..	..	..	79	87	109	13	36	2
	3B	..	68	87	501	245	256	..	..	..	..	102	45	126	6	71	1
	4	..	117	154	770	389	381	..	..	..	..	180	145	192	17	37	3
	5	..	104	116	642	305	337	..	..	..	..	186	54	178	19	120	5
	6A	..	54	88	462	252	210	..	..	..	..	75	43	109	4	54	1
	6B	..	57	74	430	218	212	..	..	..	..	63	2	124	6	57	2

CENSUS ABSTRACT

MALAVALLI TALUK

WORKERS																		NON-WORKERS		
II		III		IV		V (*a*)		V (*b*)		VI		VII		VIII		IX		X		L.C. No.
M	F	M	F	M	F	M	F	M	F	M	F	M	F	M	F	M	F	M	F	
19	20	21	22	23	24	25	26	27	28	29	30	31	32	33	34	35	36	37	38	1
459	**141**	**10**	**1**	..	..	**69**	**7**	**15**	..	**35**	**1**	**101**	**10**	**8**	..	**165**	**21**	**1323**	**2545**	**13/1**
128	..	..	..	..	..	..	..	..	..	3	..	2	..	..	..	6	1	173	335	1A
69	40	..	..	..	..	3	..	..	..	..	..	6	..	..	..	21	..	137	251	1B
84	75	..	..	..	..	5	3	..	..	1	..	4	1	1	..	5	..	111	173	2A
7	3	1	..	..	..	4	..	2	..	9	1	32	6	1	..	5	..	111	248	2B
7	..	2	1	..	..	14	3	1	..	4	..	22	1	2	..	21	6	111	194	3A
18	3	..	..	..	..	8	1	..	..	2	..	2	1	1	..	24	..	119	250	3B
62	4	5	..	..	..	24	..	6	..	2	..	12	..	2	..	42	10	197	364	4
46	13	..	..	..	..	2	..	..	..	..	..	..	..	..	..	10	1	127	318	5
6	..	2	..	..	..	6	..	3	..	9	..	13	1	1	..	15	2	143	206	6A
32	3	..	..	..	..	3	..	3	..	5	..	8	..	..	..	16	1	94	206	6B

PRIMARY

MALAVALLI TALUK

L.C. No.	Name of village/town/ ward/urban enumerator's block No.	Area of village in acres and of town/ ward in Km²	No. of Occupied residential houses	No. of households	Total population (including Institutional and Houseless population)			Scheduled Castes		Scheduled Tribes		Literate and educated persons		WORKERS Total workers (I-IX)		I	
					P	M	F	M	F	M	F	M	F	M	F	M	F
1	2	3	4	5	6	7	8	9	10	11	12	13	14	15	16	17	18
13/V	**Malavalli (M)** ..	**10.36**	**2525**	**3289**	**19007**	**9815**	**9192**	**2053**	**2059**	**305**	**295**	**4045**	**2132**	**4842**	**753**	**1331**	**130**
	Division I	**2.55**	**652**	**906**	**4675**	**2464**	**2211**	**12**	**5**	**66**	**55**	**1237**	**724**	**1218**	**151**	**346**	**21**
	1A	..	77	121	535	287	248	..	..	..	..	229	186	122	9	16	..
	1B	..	59	83	473	261	212	..	..	..	..	136	90	137	43	44	2
	2A	..	65	110	559	289	270	..	..	..	..	95	37	153	14	43	4
	2B	..	62	84	493	241	252	..	..	..	..	121	55	132	8	51	1
	2C	..	61	89	423	234	189	4	4	..	..	149	69	97	6	1	..
	2D	..	77	98	542	302	240	1	..	64	50	98	56	148	21	33	1
	3A	..	82	105	579	306	273	1	..	..	..	135	56	152	24	80	12
	3B	..	104	116	521	274	247	4	1	2	5	144	90	157	9	68	..
	3C	..	65	100	550	270	280	2	..	..	..	130	85	120	17	10	1
	Division II	**2.55**	**665**	**845**	**4605**	**2324**	**2281**	**1955**	**1954**	**17**	**13**	**1108**	**642**	**1064**	**326**	**160**	**11**
	4A	..	99	105	611	331	280	194	174	5	4	160	91	142	20	19	1
	4B	..	81	96	607	302	305	302	305	..	..	141	96	116	29	31	4
	4C	..	96	104	625	311	314	311	314	..	..	156	116	139	47	43	2
	5	..	74	165	735	367	368	252	268	12	9	200	149	152	37	37	4
	6A	..	70	77	467	218	249	187	223	..	..	91	45	106	73	..	..
	6B	..	62	97	388	197	191	197	191	..	..	78	29	113	76	..	..
	6C	..	55	65	388	204	184	204	184	..	..	106	27	94	21	4	..
	7A	..	61	67	321	150	171	94	106	..	..	51	18	80	20	26	..
	7B	..	67	69	463	244	219	214	189	..	..	125	71	122	3	..	..
	Division III	**2.46**	**628**	**797**	**5055**	**2581**	**2474**	**14**	**16**	**222**	**227**	**961**	**596**	**1341**	**72**	**499**	**25**
	8A	..	85	95	638	325	313	..	..	..	..	182	146	153	11	6	..
	8B	..	84	84	520	255	265	..	..	..	..	122	125	144	3	6	..
	8C	..	43	67	437	226	211	..	..	..	..	57	38	126	1	1	..
	9A	..	77	85	547	283	264	3	4	..	..	90	46	152	1	74	1
	9B	..	70	85	560	272	288	3	6	..	..	29	5	169	8	149	7
	9C	..	57	70	441	231	210	8	6	..	..	48	12	122	33	72	10
	10A	..	57	66	411	189	222	..	..	..	..	110	81	98	3	16	1
	10B	..	45	63	449	222	227	..	..	222	227	90	56	105	4	38	1
	11A	..	62	95	558	317	241	..	..	..	..	172	72	140	2	24	..
	11B	..	48	87	494	261	233	..	..	..	..	61	15	137	6	113	5

CENSUS ABSTRACT

MALAVALLI TALUK

WORKERS																		NON-WORKERS		
II		III		IV		V (*a*)		V (*b*)		VI		VII		VIII		IX		X		L.C.
M	F	M	F	M	F	M	F	M	F	M	F	M	F	M	F	M	F	M	F	No.
19	20	21	22	23	24	25	26	27	28	29	30	31	32	33	34	35	36	37	38	1
621	**373**	**209**	**7**	..	..	**305**	**17**	**336**	**24**	**60**	**1**	**929**	**85**	**261**	**15**	**790**	**101**	**4,973**	**8,439**	13/V
68	**44**	**12**	..	..	..	**55**	**9**	**109**	**9**	**26**	..	**179**	**13**	**82**	**8**	**341**	**47**	**1,246**	**2,060**	I
9	..	1	..	..	..	2	..	3	..	..	..	21	..	5	..	65	9	165	239	1A
13	38	1	..	..	..	..	..	18	..	2	..	13	..	12	1	33	2	124	169	1B
10	3	4	..	..	..	25	..	5	..	1	..	32	5	11	..	22	2	136	256	2A
12	..	3	..	..	..	1	..	10	..	1	..	16	4	8	..	30	3	109	244	2B
9	1	1	..	..	..	3	..	4	..	6	..	11	..	13	..	49	5	137	183	2C
8	1	2	..	..	..	2	1	32	9	14	..	11	1	10	2	36	6	154	219	2D
1	..	..	..	..	..	19	8	3	..	..	..	17	1	11	2	21	1	154	249	3A
2	..	..	..	..	..	3	..	13	..	1	..	33	..	3	..	34	9	117	238	3B
4	1	..	..	..	..	..	..	20	..	1	..	25	2	9	3	51	10	150	263	3C
339	**274**	**5**	..	..	..	**193**	**4**	**34**	**8**	**16**	..	**44**	**3**	**44**	..	**229**	**26**	**1,260**	**1,955**	II
39	15	..	..	..	..	1	..	11	..	4	..	15	..	8	..	45	4	189	260	4A
57	18	..	..	..	..	..	..	1	1	..	..	1	..	..	..	26	6	186	276	4B
46	33	..	..	..	..	..	..	4	2	1	..	3	2	2	..	40	8	172	267	4C
28	27	2	..	..	..	4	..	9	5	1	..	13	..	4	..	54	1	215	331	5
24	70	1	..	..	..	51	..	3	..	7	..	2	..	5	..	13	3	112	176	6A
43	76	..	..	..	..	55	..	1	..	..	..	2	..	6	..	6	..	84	115	6B
9	20	..	..	..	..	58	..	..	..	2	..	2	1	12	..	7	..	110	163	6C
24	15	2	..	..	..	14	3	..	..	..	..	..	..	2	..	12	2	70	151	7A
69	..	..	..	..	..	10	1	5	..	1	..	6	..	5	..	26	2	122	216	7B
76	**23**	**6**	..	..	..	**31**	**2**	**134**	..	**5**	..	**416**	**8**	**46**	**2**	**128**	**12**	**1,240**	**2,402**	**111**
6	..	..	..	..	..	15	2	9	..	..	..	81	5	12	..	24	4	172	302	8A
4	..	..	..	..	..	3	..	39	..	..	..	73	..	4	..	15	3	111	262	8B
..	..	..	..	..	..	1	..	24	..	..	..	93	..	3	..	4	1	100	210	8C
34	..	2	..	..	..	4	..	4	..	..	..	14	..	5	..	15	..	131	263	9A
1	1	..	..	..	..	..	..	7	..	1	..	2	..	..	..	4	..	108	280	9B
29	22	2	..	..	..	..	..	1	..	2	..	10	..	1	1	5	..	109	177	9C
..	..	1	..	..	..	1	..	4	..	..	..	45	..	12	..	19	2	91	219	10A
..	..	..	..	..	..	1	..	31	..	..	..	25	1	1	..	9	2	117	223	10B
..	..	1	..	..	..	6	..	10	..	1	..	70	2	6	..	22	..	177	239	11A
2	..	..	..	..	..	..	..	5	..	1	..	3	..	2	1	11	..	124	227	11B

PRIMARY

MALAVALLI TALUK

L.C. No.	Name of village/town/ ward/urban enumerator's block No.	Area of village in acres and of town/ ward in Km²	No. of Occupied residential houses	No. of households	Total population (including Institutional and Houseless population)			Scheduled Castes		Scheduled Tribes		Literate and educated persons		WORKERS			
														Total workers (I-IX)		I	
					P	M	F	M	F	M	F	M	F	M	F	M	F
1	2	3	4	5	6	7	8	9	10	11	12	13	14	15	16	17	18
	Division IV	**2.80**	**580**	**741**	**4672**	**2446**	**2226**	**72**	**84**	..	..	**739**	**170**	**1219**	**204**	**326**	**73**
	12A	..	28	63	336	173	163	..	..	..	..	47	6	83	4	11	..
	12B	..	44	48	363	197	166	70	85	..	..	36	17	104	15	28	..
	13A	..	78	82	486	253	233	..	..	..	..	113	30	128	1	41	1
	13B	..	51	69	447	236	211	..	..	..	..	82	14	113	17	21	1
	13C	..	64	64	415	213	202	..	..	..	..	91	22	99	14	2	1
	13D	..	55	63	337	168	169	..	..	..	..	37	7	84	..	38	..
	14A	..	47	62	504	272	232	..	..	..	..	43	11	162	113	109	69
	14B	..	85	97	559	303	256	..	..	..	..	76	15	144	12	20	..
	15A	..	29	49	340	175	165	2	..	..	..	62	20	74	4	24	1
	15B	..	59	84	463	242	221	..	..	..	..	100	28	120	18	18	..
	15C	..	40	60	422	214	208	..	..	..	..	52	..	108	6	14	..

CENSUS ABSTRACT

MALAVALLI TALUK

WORKERS																NON-WORKERS		
II		III		IV		V (*a*)		V (*b*)		VI		VII		VIII		IX		X		L.C. No.
M	F	M	F	M	F	M	F	M	F	M	F	M	F	M	F	M	F	M	F	
19	20	21	22	23	24	25	26	27	28	29	30	31	32	33	34	35	36	37	38	1
138	**32**	**186**	**7**	..	..	**26**	**2**	**59**	**7**	**13**	**1**	**290**	**61**	**89**	**5**	**92**	**16**	**1227**	**2022**	**IV**
9	1	23	..	..	..	..	..	3	..	2	..	22	3	5	..	8	..	90	159	12A
30	..	..	..	..	..	..	..	3	..	..	..	21	..	1	..	21	15	93	151	12B
6	..	22	..	..	..	..	..	2	..	3	..	29	..	17	..	8	..	125	232	13A
..	..	13	1	..	..	3	..	2	..	1	..	51	14	15	1	7	..	123	194	13B
18	3	4	..	..	..	7	..	9	..	3	..	27	8	16	2	13	..	114	188	13C
18	..	5	..	..	..	..	..	7	..	..	..	11	..	2	..	3	..	84	169	13D
16	25	6	2	..	..	..	2	3	2	2	1	16	12	3	..	7	..	110	119	14A
11	1	46	..	..	..	2	..	14	5	2	..	32	4	14	2	3	..	159	244	14B
11	1	6	..	..	..	5	..	5	..	..	..	15	2	4	..	4	..	101	161	15A
12	1	32	4	..	..	2	..	7	..	..	..	31	12	6	..	12	1	122	203	15B
7	..	29	..	..	..	7	..	4	..	..	..	35	6	6	..	6	..	106	202	15C

MALAVALLI TALUK

DESCRIPTION OF URBAN ENUMERATORS' BLOCKS

Name of Town: BELAKAVADI (M)

LOCATION CODE NO.: 13/I

Census Enumeration Block No.	Description of Jurisdiction of the Census Enumeration Block		
	Name or No. of Street, Road, Lane, etc.	No. of the first Census House	No. of the last Census House
1	2	3	4
1A	7	1	88
1B	13	80	208
2A	7	1	76
2B	4	77	151
3A	5	1	87
3B	5	88	165
4	16	1	132
5	10	1	128
6A	6	1	60
6B	5	61	125

MALAVALLI TALUK

DESCRIPTION OF URBAN ENUMERATORS' BLOCKS

Name of Town: MALAVALLI (M)

LOCATION CODE No.: 13/V

Census Enumeration Block No.	Description of Jurisdiction of the Census Enumeration Block		
	Name or No. of Street, Road, Lane, etc.	No. of the first Census House	No. of the last Census House
1	2	3	4
Division I			
1A	Sultan road and Brahmin street	1	89
1B	Brahmin street		
	Kalamma temple street	90	157
2A	Kallamma temple		
	Gollar street	1	73
2B	Gollar street		
	Mysore road	74	146
2C	Do	147	231
2D	Do	232	337
3A	Agasara beedhi	1	64
3B	Do	65	181
3C	Do	182	264
Division II			
4A	A. K. Colony	1	93
4B	Do	94	175
4C	Do	176	270
5	Mysore road		
	Shimsha road		
	A.K. colony	1	113
6A	Shishu vihar road	1	70
6B	A.D. colony	71	121
6C	Do	122	171
7A	Chikka A.K. colony	1	60
7B	Do	61	129

Census Enumeration Block No.	Description of Jurisdiction of the Census Enumeration Block		
	Name or No. of Street, Road, Lane, etc.	No. of the first Census House	No. of the last Census House
1	2	3	4
Division III			
8A	Muslim block	1	54
8B	Do	55	99
8C	Bazaar street	100	147
9A	Do	1	78
9C	Pete main road	160	224
10A	Devanga street	1	60
10B	G.M. street	61	110
11A	Pete main road	1	99
11B	Do	100	164
Division IV			
12A	G.M. street	1	45
12B	G. M. street	46	124
13A	Thannadi halli road	1	70
13B	Do	71	137
13C	Do	138	214
13D	Do	215	280
14A	Do	1	62
14B	Do	63	167
15A	G.M. street	1	49
15B	Do	50	120
15C	Do	121	182

MANDYA TALUK

ALPHABETICAL LIST OF VILLAGES

MANDYA TALUK

Sl. No.	Name of Village	1971 Census Location Code Number	Population 1961	Population 1971	Square in the Taluk Map in which the village is located
1	2	3	4	5	6
1.	Alakere ..	165	1,196	1,865	D-2
2.	Ankuppe ..	100	28	35	A-1
3.	Ankushapura ..	151	369	438	B-1
4.	Avverahalli ..	84	373	465	B-3
5.	Baby ..	134	583	683	C-1
6.	Balenehalli ..	130	110	150	C-1
7.	Basral ..	107	2,013	2,397	B-1
8.	Beechanahalli ..	54	287	329	B-2
9.	Beeragowdanahalli .	68	237	400	C-3
10.	Bellundagere ..	8	562	819	D-3
11.	Belur ..	25	1,645	2,364	D-3
12.	Bennahatti ..	152	385	407	B-1
13.	Bettahalli ..	55	935	1,184	B-2
14.	Bevinahalli ..	19	1,252	1,856	C-4
15.	Bevkallu ..	92	1,479	1,731	B-2
16.	B. Gowdagere ..	14	1,633	2,220	D-3
17.	B. Hosahalli ..	69	205	430	C-3
18.	B. Hosur ..	177	1,028	1,145	C-2
19.	Bidarakatte ..	132	359	411	B-1
20.	Bilaguli ..	83	796	1,084	B-3
21.	Bilidegilu ..	178	742	1,176	C-2
22.	Billenahalli ..	93	494	587	A-2
23.	Bommanahalli ..	57	454	547	B-2
24.	Boothana Hosur ..	28	837	1,326	D-3
25.	Budnur ..	16	3,777	5,411	D-3
26.	Chakanahalli ..	128	484	683	C-1
27.	Challanaikanahalli .	121	451	664	C-1
28.	Chamaalapura ..	171	480	740	C-2
29.	Chandagal ..	71	1,760	2,584	B-3
30.	Chandagal ..	118	348	643	C-1
31.	Cheeranahalli ..	34	1,246	1,806	C-4
32.	Chikkabally ..	123	1,625	2,866	C-2
33.	Chikkabanasvadi .	169	213	256	C-2
34.	Chikkagangavadi .	103	269	303	A-2
35.	Chikkakothagere .	117	196	245	C-1
36.	Chikkapurukanahalli	124	Uninhabited		C-2
37.	Chikkathammana-halli	72	4	Uninhabited	B-3
38.	Chokanahalli ..	179	1,602	1,892	B-2
39.	Danaikanapura ..	182	628	827	D-2
40.	Devarayapatna ..	80	Uninhabited		B-2
41.	Doddabanasvadi ..	170	429	923	C-2
42.	Doddagarudanahalli	135	922	1,126	C-2
43.	Doddakothagere ..	129	654	706	C-1
44.	Dudda ..	53	899	1,200	B-2
45.	Eachagere ..	161	661	889	D-2
46.	Gandalu ..	76	1,380	2,434	B-3
47.	Ganiga ..	114	275	306	C-1
48.	Gantagowdanahalli	182	371	568	C-2
49.	Gerahalli ..	94	Uninhabited		A-2
50.	G. Hosahalli ..	98	Uninhabited		A-2
51.	G. Kebbahalli ..	176	591	839	C-2
52.	G. Malligere ..	101	620	663	A-1
53.	Gopalapura ..	2	1,297	1,634	C-3
54.	Gorakabaluhosahalli	116	511	700	C-1
55.	Goravale ..	75	1,279	2,020	B-3
56.	Gudigenahalli ..	181	864	1,181	C-2
57.	Gundapura ..	156	72	64	B-1
58.	Gunnaikanahalli ..	62	368	561	B-2
59.	Guthalu ..	24	8,451	1,535	C-3
60.	Guthiganahalli ..	127	49	69	C-1
61.	Hadya ..	81	563	868	B-3
62.	Halahalli ..	23	973	46	C-3
63.	Halasagere ..	12	102	99	D-3
64.	Hallegere ..	122	1,493	2,095	C-1
65.	Haluvadi ..	33	665	1,051	D-4
66.	Hanaganahalli ..	137	1,049	1,276	B-1
67.	Hanakere ..	11	1,732	2,448	D-3
68.	Hanchahalli ..	175	178	537	C-2
69.	Harakadahalli ..	143	344	369	B-1
70.	Hatna ..	104	809	1,034	B-2
71.	Hatna ..	144	462	656	B-1
72.	Hebbakavadi ..	40	955	1,108	C-4
73.	Heggadathahalli ..	108	36	62	B-1
74.	Hemmige ..	26	821	1,230	D-3
75.	H. Kodihalli ..	3	590	848	C-3
76.	Hodaghatta ..	136	284	373	B-2
77.	Hodaghatta ..	160	585	839	D-2
78.	Holalu ..	70	2,936	3,821	C-3
79.	Honagali Matt ..	164	521	713	D-2
80.	Honaganahalli ..	4	676	985	C-3
81.	Honnaikanahalli ..	168	344	473	C-2
82.	Honnemadu ..	99	441	566	A-2
83.	Honnenahalli ..	56	506	542	B-2
84.	Hulikere ..	91	1,610	1,946	B-3
85.	Hulivana ..	172	2,024	2,978	C-2
86.	Hullahalli ..	150	129	111	B-1
87.	Hullenahalli ..	89	1,633	2,039	B-3
88.	Hullukere ..	43	936	1,350	B-4
89.	Hunuganahalli ..	145	765	926	B-2
90.	Hydarahalli ..	13	Uninhabited		D-3

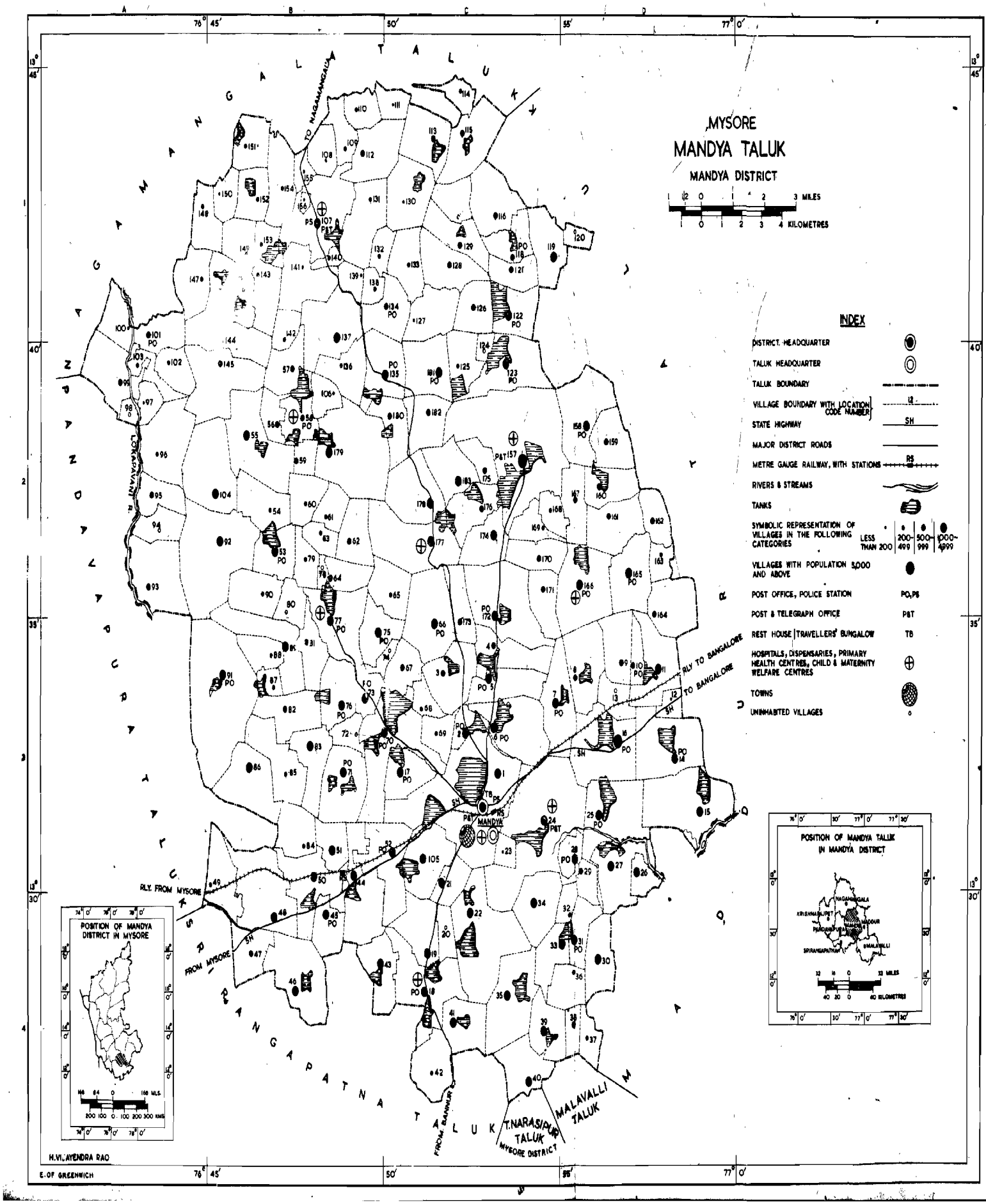
MYSORE
MANDYA TALUK
MANDYA DISTRICT
12 0 1 2 3 MILES
0 1 2 3 4 KILOMETRES
INDEX
DISTRICT HEADQUARTER
TALUK HEADQUARTER
TALUK BOUNDARY
VILLAGE BOUNDARY WITH LOCATION CODE NUMBER
STATE HIGHWAY
SH
MAJOR DISTRICT ROADS
METRE GAUGE RAILWAY, WITH STATIONS
RS
RIVERS & STREAMS
TANKS
SYMBOLIC REPRESENTATION OF VILLAGES IN THE FOLLOWING CATEGORIES
LESS THAN 200
200-499
500-999
1000-4999
VILLAGES WITH POPULATION 5,000 AND ABOVE
POST OFFICE, POLICE STATION
PO,PS
POST & TELEGRAPH OFFICE
P&T
REST HOUSE | TRAVELLERS' BUNGALOW
TB
HOSPITALS, DISPENSARIES, PRIMARY HEALTH CENTRES, CHILD & MATERNITY WELFARE CENTRES
TOWNS
UNINHABITED VILLAGES
TO NAGAMANGALA
TO BANGALORE
RLY TO BANGALORE
RLY. FROM MYSORE
FROM MYSORE
FROM BANNUR
T.NARASIPUR TALUK
MALAVALLI TALUK
MYSORE DISTRICT
MANDYA
KOKKAVANDI
POSITION OF MANDYA DISTRICT IN MYSORE
POSITION OF MANDYA TALUK IN MANDYA DISTRICT
H.V. JAYENDRA RAO
E. OF GREENWICH

ALPHABETICAL LIST OF VILLAGES—(*Contd.*)

MANDYA TALUK

Sl. No.	Name of Village	1971 Census Location Code Number	Population 1961	Population 1971	Square in the Taluk Map in which the village is located
1	2	3	4	5	6
91.	Induvalu ..	52	1,452	2,006	C-3
92.	Javanahalli ..	96	290	364	A-2
93.	Jayapura ..	88	324	451	B-3
94.	Jeegundipatna ..	173	639	965	C-3
95.	Kabbinahalli ..	29	419	583	D-3
96.	Kachigere ..	10	464	650	D-3
97.	Kalenahalli ..	45	807	1,075	B-4
98.	Kambadahalli ..	112	686	700	B-1
99.	Kammanaikanahalli	32	130	249	D-4
100.	Kannahatty ..	90	257	338	B-2
101.	Kannali ..	15	1,880	2,439	D-3
102.	Karekatte ..	133	296	342	C-1
103.	Kebbahalli ..	63	248	318	B-2
104.	Keelara ..	166	2,653	3,877	D-2
105.	Kenchanahalli ..	153	306	334	B-1
106.	Keragodu ..	157	5,088	7,107	C-2
107.	K. Gowdagere ..	183	884	1,466	C-2
108.	Kirgandur ..	105	961	1,353	C-3
109.	Kodagahalli ..	149	198	240	B-1
110.	Kommerahalli ..	5	1,041	1,454	C-3
111.	Kothathi ..	18	2,347	3,153	C-4
112.	Kyathamgere ..	21	842	1,000	C-3
113.	Lalanakere ..	42	269	357	C-4
114.	Lokasara ..	39	794	1,018	C-4
115.	Machagowdanahalli	113	723	890	C-1
116.	Madaveeranahalli	139	84	110	B-1
117.	Madla ..	79	348	495	B-2
118.	Mahadevarahalli ..	74	Uninhabited		C-3
119.	Mallanaikanakatte	73	1,192	1,814	B-3
120.	Mallenahalli ..	95	432	534	A-2
121.	Malligere ..	30	671	1,129	D-4
122.	Malligere (H) ..	66	1,430	2,017	C-3
123.	Managanahalli ..	20	Uninhabited		C-4
124.	Mandya (Rural)	1	5,956	4,289	C-3
125.	Mangala ..	35	1,203	1,850	C-4
126.	Manuganahalli ..	106	137	175	B-2
127.	Manuganahalli ..	141	142	140	B-1
128.	Maradevanahalli ..	85	305	415	B-3
129.	Maradipura ..	64	490	699	B-2
130.	Maragowdanahalli	158	1,784	2,815	D-2
131.	Maralakere ..	102	217	246	A-2
132.	Maramchakanahalli	86	813	1,090	B-3
133.	Maranahalli ..	61	163	231	B-2
134.	Marasinganahalli ..	37	190	284	D-4
135.	Marasinganahalli	111	165	192	C-1
136.	Mayappanahalli ..	125	341	484	C-2
137.	M. Hosahalli ..	59	489	571	B-2
138.	Modachakanahalli	82	595	951	B-3
139.	Mothahalli ..	41	927	1,316	C-4
140.	Mudagandur ..	58	684	732	B-2
141.	Muddamgere ..	163	323	479	D-2
142.	Muddanaghatta ..	109	280	345	B-1
143.	Muthegere ..	146	923	1,028	B-1
144.	Nallahalli ..	167	361	650	D-2
145.	Nandihalli ..	142	324	357	B-1
146.	Nanjenahalli ..	147	378	416	A-1
147.	Naragalu ..	110	274	322	B-1
148.	Narasipuradakoppal	78	Uninhabited		B-2
149.	Nayakanahalli ..	148	222	251	A-1
150.	Nodekoppal ..	49	383	489	B-3
151.	Panakanahalli ..	17	1,008	1,699	C-3
152.	Pura ..	36	452	496	D-4
153.	Ragimuddanahalli ..	47	647	715	B-4
154.	Rayasettipura ..	119	742	1,070	C-1
155.	Samboonahalli ..	65	338	405	C-2
156.	Sampahalli ..	67	628	898	C-3
157.	Santhekasalagere ..	22	3,116	4,616	C-4
158.	Sathnur ..	6	2,378	3,196	C-3
159.	Shanbhoganahalli ..	154	358	429	B-1
160.	Shivalli ..	77	1,879	2,558	B-3
161.	Shivapura ..	115	806	930	C-1
162.	Shivara ..	159	586	967	D-2
163.	S. I. Kodihalli ..	174	956	1,433	C-2
164.	Sowdenahalli ..	60	422	492	B-2
165.	Sunagahalli ..	27	1,409	1,856	D-3
166.	Sundahalli ..	44	1,342	1,797	B-3
167.	Thaggahalli ..	31	1,353	1,986	D-4
168.	Thangalagere ..	126	589	830	C-1
169.	Tharanagere ..	138	175	201	B-1
170.	Thavarekere ..	131	399	423	B-1
171.	Thimmana Hosur	38	358	520	D-4
172.	Thippapura ..	97	100	114	A-2
173.	Thirumalapura ..	140	185	216	B-4
174.	Thriyambakapura	120	Uninhabited		D-1
175.	Thumbakere ..	9	662	788	D-3
176.	T. Malligere ..	87	228	313	B-3
177.	Ummadahalli ..	7	1,891	3,722	C-3
178.	Upparakanahalli ..	180	452	654	C-2
179.	Urmarakasalagere	46	1,032	1,225	B-4
180.	Voddarahalli ..	155	65	68	B-1
181.	Yelechakanahalli ..	48	2,003	2,423	B-4
182.	Yeliyur ..	50	1,547	1,660	B-3
183.	Yerahalli ..	51	584	1,065	B-3

PRIMARY

MANDYA TALUK

LC. No.	Name of village/town/ward/urban enumerator's block No.		Area of village in acres and of town/ward in Km²	No. of Occupied residential houses	No. of households	Total population (including Institutional and Houseless population) P	M	F	Scheduled Castes M	F	Scheduled Tribes M	F	WORKERS Literate and educated persons M	F	Total workers (I-IX) M	F	I M	F
1	2		3	4	5	6	7	8	9	10	11	12	13	14	15	16	17	18
13/4	**Mandya Taluk**	**T**	**715.1**	**39876**	**47355**	**263311**	**136634**	**126677**	**15778**	**14587**	**407**	**265**	**48439**	**21496**	**74602**	**12599**	**35006**	**2721**
		R	**698.3**	**28397**	**32769**	**191179**	**98398**	**92781**	**11977**	**11171**	**364**	**230**	**28159**	**8962**	**56345**	**10343**	**33400**	**2600**
		U	**16.8**	**11479**	**14586**	**72132**	**38236**	**33896**	**3801**	**3416**	**43**	**35**	**20280**	**12534**	**18257**	**2256**	**1606**	**121**
	RURAL																	
1.	Mandya (Rural)	..	4,146	705	769	4,289	2,134	2,155	241	242	3	3	618	201	1,184	201	578	85
2.	Gopalapura	..	450	237	261	1,634	850	784	27	13	19	8	237	77	531	141	235	24
3.	H. Kodihalli	..	1,119	104	137	848	450	398	138	125	..	..	170	73	242	55	73	2
4.	Honaganahalli	..	1,007	129	175	985	515	470	85	78	..	..	118	38	298	6	174	2
5.	Kommerahalli	..	963	204	237	1,454	740	714	202	220	..	..	237	94	408	82	171	12
6.	Sathnur	..	1,509	471	557	3,196	1,635	1,561	88	70	..	..	441	177	1,018	282	602	95
7.	Ummadahalli	..	1,196	684	813	3,722	1,929	1,793	127	148	..	..	603	245	1,065	145	471	67
8.	Bellundagere	..	1,172	108	123	819	420	399	22	20	..	..	47	13	209	..	102	..
9.	Thumbakere	..	849	150	150	788	410	378	23	24	..	..	97	22	206	42	136	5
10.	Kachigere	..	378	94	106	650	333	317	35	27	..	..	96	29	177	33	137	1
11.	Hanakere	..	1,689	383	478	2,448	1,256	1,192	150	151	24	5	536	224	663	142	320	23
12.	Halasagere	..	278	21	21	99	48	51	2	1	..	..	21	7	27	8	2	..
13.	Hyadrahalli	..	549	..	..	..	..	..	Uninhabited		..	..	..	..	..	..	..	..
14.	B. Gowdagere	..	1,696	376	376	2,220	1,143	1,077	110	128	1	271	76	1	94	110	300	24
15.	Kannali	..	2,149	331	406	2,439	1,253	1,186	191	170	..	..	221	46	694	117	481	42
16.	Budnur	..	1,879	790	869	5,411	2,817	2,594	295	263	37	11	765	347	1,620	127	944	55
17.	Panakanahalli	..	736	197	213	1,699	857	8424	128	60	..	..	224	91	438	137	253	6
18.	Kothathi	..	1,680	485	547	3,153	1,637	1,516	223	215	14	17	580	248	993	223	578	23
19.	Bevinahalli	..	972	404	429	1,856	977	879	208	194	1	..	639	58	486	92	315	34
20.	Managanahalli	..	376	..	..	..	..	..	Uninhabited		..	..	..	..	..	..	..	..
21.	Kyathamgere	..	557	168	176	1,000	507	493	37	40	..	..	163	77	274	2	193	..
22.	Santhekasalagere	..	2,492	710	801	4,616	2,296	2,320	202	188	..	..	641	193	1,254	302	698	68
23.	Halahalli	..	277	10	10	46	19	27	3	8	..	..	7	4	10	4	4	2
24.	Guthalu	..	3,784	245	289	1,535	810	725	139	128	2	1	232	58	380	44	181	10
25.	Belur	..	1,733	341	378	2,364	1,217	1,147	125	102	2	..	270	61	666	70	463	4
26.	Hemmige	..	397	177	214	1,230	648	582	141	124	..	..	168	47	378	69	118	5
27.	Sunagahalli	..	1,192	214	294	1,856	969	887	171	175	..	1	246	54	554	59	310	4
28.	Boothana hosur	..	343	187	216	1,376	707	619	76	76	..	..	111	22	385	25	214	2
29.	Kabbinahalli	..	380	80	94	583	313	270	31	27	3	1	79	26	164	8	86	2
30.	Malligere	..	857	126	166	1,129	607	522	69	60	..	..	144	30	351	77	141	2
31.	Thaggahalli	..	543	234	290	1,986	1,032	954	169	138	..	..	238	79	614	154	356	48
32.	Kammanaikanahalli		321	28	39	249	135	114	9	5	..	..	44	19	59	6	21	2
33.	Haluvadi	..	679	120	136	1,051	549	502	12	11	9	4	73	32	296	5	218	2
34.	Cheeranahalli	..	1,145	290	330	1,806	940	866	85	90	..	..	119	14	543	120	345	10
35.	Mangala	..	1,657	278	257	1,850	979	871	178	174	1	1	178	38	540	49	359	26

Note: The total of the village areas may not tally with the total areas of the taluk. The data on these areas are from different sources and no attempt has been made to tally the two.

CENSUS ABSTRACT

MANDYA TALUK

WORKERS																		NON-WORKERS		
II		III		IV		V (*a*)		V (*b*)		VI		VII		VIII		IX		X		L.C.
M	F	M	F	M	F	M	F	M	F	M	F	M	F	M	F	M	F	M	F	No.
19	20	21	22	23	24	25	26	27	28	29	30	31	32	33	34	35	36	37	38	1
17900	**6881**	**1059**	**574**	**56**	**13**	**1649**	**215**	**4872**	**211**	**1156**	**280**	**4957**	**366**	**2301**	**278**	**5646**	**1060**	**62032**	**114078**	
16545	**6467**	**871**	**549**	**56**	**13**	**1164**	**164**	**1051**	**53**	**218**	**10**	**803**	**145**	**177**	**2**	**2060**	**340**	**42053**	**82438**	
1355	**414**	**188**	**25**	..	..	**485**	**51**	**3821**	**158**	**938**	**270**	**4154**	**221**	**2124**	**276**	**3586**	**720**	**19979**	**31640**	
464	110	11	..	..	..	27	3	26	..	9	..	21	1	4	..	44	2	950	1954	1
259	116	..	..	..	..	3	..	16	..	..	..	4	..	2	..	12	1	319	643	2
156	53	..	..	..	..	1	..	8	..	1	..	1	..	..	..	2	..	208	343	3
107	3	2	..	..	..	2	..	..	..	..	..	..	..	1	..	12	1	217	464	4
198	61	3	..	..	..	3	1	10	..	2	..	6	5	..	..	15	3	332	632	5
306	172	5	..	..	..	37	10	18	..	2	..	17	2	..	..	31	3	617	1,279	6
236	64	5	..	..	..	12	..	260	..	3	..	38	3	4	1	36	5	864	1,648	7
105	..	..	..	..	..	..	..	..	..	..	..	..	..	..	..	2	..	211	399	8
64	37	1	..	..	..	..	..	2	..	..	..	..	..	..	..	3	..	204	336	9
35	32	..	..	..	..	..	..	2	..	..	..	..	..	..	..	3	..	156	284	10
244	107	1	2	..	..	11	1	16	1	1	..	18	2	12	..	31	6	593	1,050	11
1	..	..	..	..	..	..	..	8	..	..	..	..	..	..	..	16	8	21	43	12
..	..	..	..	..	..	..	..	..	..	Uninhabited		..	..	..	..	..	..	..	..	13
343	83	1	..	..	..	23	1	5	..	..	..	4	..	1	..	17	2	449	967	14
165	64	1	2	..	..	16	3	2	..	10	..	5	3	..	..	14	3	559	1,069	15
515	62	4	..	..	1	22	1	22	..	9	..	20	..	11	..	73	8	1,197	2,467	16
..	..	74	54	..	..	1	1	29	19	1	..	5	1	..	..	75	56	419	705	17
251	129	6	3	..	..	11	30	29	2	2	..	20	11	1	..	95	25	644	1,293	18
122	41	1	..	..	..	9	3	7	2	4	..	14	5	1	..	13	7	491	787	19
..	..	..	..	..	..	..	..	..	..	Uninhabited		..	..	..	..	..	..	..	..	20
67	2	..	..	..	..	1	..	4	..	..	..	2	..	..	..	7	..	233	491	21
430	202	11	22	..	..	19	3	9	..	7	..	21	4	2	..	57	3	1,042	2,018	22
6	2	..	..	..	..	..	..	..	..	..	..	..	..	..	..	..	..	9	23	23
165	31	2	..	..	..	7	..	12	1	..	..	6	1	..	..	7	1	430	681	24
169	64	2	..	..	..	4	1	9	1	1	..	3	..	1	..	14	..	551	1,077	25
247	63	..	..	..	..	2	..	2	..	..	..	4	..	..	..	5	1	270	513	26
165	34	27	21	..	..	4	..	16	..	..	..	8	..	4	..	20	..	415	828	27
122	20	..	..	..	..	3	..	1	..	3	1	5	1	..	..	37	1	322	594	28
43	1	6	..	..	..	11	..	1	..	..	..	6	..	..	..	11	5	149	262	29
174	73	13	2	..	..	10	..	4	..	1	..	6	..	..	..	2	..	256	445	30
206	100	..	..	..	..	12	1	10	..	1	..	15	..	1	..	13	5	418	800	31
31	1	..	..	..	..	..	..	1	..	..	..	3	..	..	..	3	3	76	108	32
62	1	..	..	..	..	4	2	1	..	..	..	8	..	..	..	3	..	253	497	33
183	108	..	..	..	..	..	..	5	2	1	..	3	..	..	..	6	..	397	746	34
149	23	1	..	..	..	8	..	6	..	2	..	4	..	..	..	11	..	439	822	35

PRIMARY

MANDYA TALUK

L.C. No.	Name of village/town/ ward/urban enumerator's block No.	Area of village in acres and of town/ ward in Km²	No. of Occupied residential houses	No. of households	Total population (including Institutional and Houseless population)			Scheduled Castes		Scheduled Tribes		Literate and educated persons		WORKERS Total workers (I-IX)		WORKERS I	
					P	M	F	M	F	M	F	M	F	M	F	M	F
1	2	3	4	5	6	7	8	9	10	11	12	13	14	15	16	17	18
36.	Pura ..	633	97	115	496	250	246	49	44	..	..	53	8	148	13	120	7
37.	Marasinganahalli ..	422	36	48	284	146	138	31	36	..	..	22	6	75	14	51	1
38.	Thimmana Hosur .	317	58	69	520	245	275	5	9	..	..	39	10	143	4	50	1
39.	Lokasara ..	839	146	187	1,018	534	484	291	271	..	..	189	52	340	98	238	10
40.	Hebbakavadi ..	944	147	181	1,108	574	534	33	48	..	..	46	..	321	41	230	1
41.	Mothahalli ..	913	211	231	1,316	702	614	89	76	..	..	198	37	393	62	270	11
42.	Lalanakere ..	907	54	65	357	177	180	..	..	..	..	58	15	97	14	77	..
43.	Hullukere ..	955	198	213	1,350	677	673	63	60	1	5	222	72	353	25	249	3
44.	Sundahalli ..	1,396	247	328	1,797	938	859	117	103	8	7	337	122	509	20	315	..
45.	Kalenahalli ..	668	119	199	1,075	544	531	45	44	..	..	143	25	336	62	213	4
46.	Urmarakasalagere .	1,628	139	178	1,225	633	592	85	71	..	2	154	9	384	..	373	..
47.	Ragimuddanahalli .	826	155	160	715	363	352	41	48	..	..	112	14	213	133	127	69
48.	Yelechakanahalli ..	1,844	326	377	2,423	1,275	1,148	110	109	..	..	307	65	716	77	240	14
49.	Nodekoppal ..	1,013	56	87	489	241	248	3	..	..	..	79	9	118	9	95	3
50.	Yeliyur ..	1,462	201	278	1,660	890	770	54	34	..	..	337	92	470	14	272	4
51.	Yerahalli ..	568	136	187	1,065	566	499	72	71	5	3	205	60	312	14	129	9
52.	Induvalu ..	1,437	297	342	2,006	1,068	938	93	79	21	15	303	86	654	165	317	6
53.	Dudda ..	817	166	185	1,200	614	586	8	9	..	..	201	77	324	7	261	6
54.	Beechanahalli ..	918	64	70	329	164	165	28	31	..	..	19	2	88	12	79	5
55.	Bettahalli ..	1,853	175	202	1,184	609	575	45	42	1	..	110	2	371	10	351	8
56.	Honnenahalli ..	431	106	106	542	267	275	..	..	..	..	15	..	175	6	174	6
57.	Bommanahalli ..	871	61	63	547	278	269	35	34	..	..	45	3	147	30	106	..
58.	Mudagandur ..	656	158	163	732	396	336	80	72	..	..	112	23	186	11	136	..
59.	M. Hosahalli ..	325	78	97	571	292	279	19	23	..	..	59	2	186	13	115	1
60.	Sowdenahalli ..	648	76	97	492	245	247	73	94	..	..	62	15	137	51	103	42
61.	Maranahalli ..	459	27	41	231	124	107	4	..	..	..	22	7	74	47	58	39
62.	Gunnaikanahalli ..	819	54	65	561	319	242	21	..	..	..	95	39	210	64	107	42
63.	Kebbahalli ..	378	50	53	318	143	175	58	60	..	..	63	29	92	46	49	4
64.	Maradipura ..	519	76	80	699	365	334	6	5	..	..	66	4	198	8	133	2
65.	Samboonahalli ..	847	52	56	405	205	200	29	19	..	..	61	17	120	26	85	5
66.	Malligere (H) ..	1,652	317	367	2,017	1,072	945	182	151	4	1	341	120	633	129	185	20
67.	Sampahalli ..	590	149	162	898	467	431	84	75	..	..	119	29	275	113	125	24
68.	Beeragowdanahalli	357	56	63	400	205	195	5	6	..	..	75	29	126	30	67	5
69.	B. Hosahalli ..	477	57	72	430	211	219	28	31	..	..	52	18	131	27	76	5
70.	Holalu ..	2,344	654	674	3,821	1,919	1,902	198	198	..	..	441	206	1,183	423	672	185
71.	Chandagal ..	1,314	354	393	2,584	1,361	1,223	231	185	..	..	382	122	835	302	483	153
72.	Chikkathammanahalli	360	..	..	..	..	..	Uninhabited		..	..	..	..	..	..	..	..
73.	Mallanaikanakatte .	485	234	294	1,814	1,005	809	98	57	1	..	231	78	598	69	166	3
74.	Mahadevarahalli ..	140	..	..	..	..	..	Uninhabited		..	..	..	..	..	..	..	..
75.	Goravale ..	794	319	337	2,020	1,066	954	77	49	..	..	284	141	599	174	221	46

CENSUS ABSTRACT

MANDYA TALUK

WORKERS																		NON-WORKERS		
II		III		IV		V (*a*)		V (*b*)		VI		VII		VIII		IX		X		L.C.
M	F	M	F	M	F	M	F	M	F	M	F	M	F	M	F	M	F	M	F	No.
19	20	21	22	23	24	25	26	27	28	29	30	31	32	33	34	35	36	37	38	1
4	3	10	..	..	..	3	3	7	..	..	..	3	..	..	..	1	..	102	233	36
18	12	2	..	..	..	..	..	1	..	..	..	..	1	..	..	3	..	71	124	37
77	2	..	..	..	..	..	..	8	..	..	..	4	1	..	..	4	..	102	271	38
84	86	..	..	..	..	4	..	5	..	..	..	3	2	2	..	4	..	194	386	39
60	36	..	..	..	..	6	3	5	1	..	..	2	..	..	..	18	..	253	493	40
91	44	1	1	..	..	..	..	14	..	1	..	8	4	..	..	8	2	309	552	41
17	14	..	..	..	..	..	..	..	..	..	..	..	..	..	..	3	..	80	166	42
69	8	..	..	1	2	19	9	3	..	..	..	3	..	..	..	9	3	324	648	43
160	17	..	..	..	..	8	..	2	..	1	..	4	..	2	..	17	3	429	839	44
53	45	1	..	..	..	..	..	27	4	1	..	2	..	1	..	38	9	208	469	45
5	..	..	..	1	..	1	..	..	..	4	..	..	..	..	..	..	..	249	592	46
15	24	13	20	48	9	..	..	4	..	..	..	2	2	1	..	3	9	150	219	47
426	61	..	..	..	..	14	..	6	..	..	..	4	..	11	..	15	2	559	1,071	48
10	6	..	..	..	..	1	..	..	..	..	..	..	..	11	..	1	..	123	239	49
110	9	..	..	..	..	8	..	28	..	..	..	5	..	19	..	28	1	420	756	50
128	4	2	1	..	..	16	..	10	..	..	..	8	..	14	..	5	..	254	485	51
243	146	8	1	..	..	29	1	14	..	1	..	15	2	2	..	25	9	414	773	52
48	1	1	..	..	..	1	..	2	..	..	..	..	..	2	..	9	..	290	579	53
6	7	..	..	..	..	..	..	..	..	..	..	..	..	2	..	1	..	76	153	54
..	2	1	..	..	..	11	..	1	..	..	..	..	..	..	..	7	..	238	565	55
..	..	..	..	..	..	..	..	..	..	..	..	..	..	..		1	..	92	269	56
39	30	..	..	..	..	..	..	..	..	..	..	..	..	..	..	2	..	131	239	57
..	..	1	..	1	..	4	3	11	2	3	..	7	1	2	..	21	5	210	325	58
65	11	1	..	..	..	..	..	2	..	..	..	..	..	..	..	3	1	106	266	59
8	8	1	..	..	..	6	..	5	..	1	..	1	..	4	1	8	..	108	196	60
16	8	..	..	..	..	..	..	..	..	..	..	..	..	..	..	..	..	50	60	61
98	22	..	..	..	..	2	..	..	..	1	..	..	..	..	..	2	..	109	178	62
18	19	15	18	..	..	1	..	2	..	..	..	1	2	..	..	6	3	167	129	63
60	4	..	..	..	..	1	..	..	..	..	..	..	..	..	..	4	2	167	326	64
33	20	..	..	..	..	1	1	..	..	..	..	..	..	..	..	1	..	85	174	65
375	99	7	2	..	..	21	..	16	6	3	..	10	2	1	..	15	..	439	316	66
133	88	..	..	..	..	1	..	7	..	3	..	3	1	..	..	3	..	192	318	67
51	25	..	..	..	..	4	..	..	..	..	..	1	..	..	..	3	..	79	165	68
50	22	..	..	..	..	2	..	1	..	..	..	1	..	1	..	..	..	80	192	69
309	217	5	4	..	..	90	4	17	1	3	..	29	7	3	..	55	5	736	1,479	70
283	136	7	..	..	..	27	5	7	1	..	..	15	6	1	..	12	1	526	921	71
..	..	..	..	..	..	..	..	..	..	Uninhabited		..	..	..	..	..	..	..	..	72
371	56	26	1	..	..	6	..	12	1	2	..	4	..	..	..	11	8	407	740	73
..	..	..	..	..	..	..	..	..	..	Uninhabited		..	..	..	..	..	..	..	..	74
320	122	7	3	2	..	3	..	15	1	4	..	9	..	1	..	17	2	467	780	75

MANDYA TALUK

PRIMARY

L.C. No.	Name of village/town/ ward/urban enumerator's block No.	Area of village in acres and of town/ ward in Km²	No. of Occupied residential houses	No. of household	Total population (including Institutional and Houseless population)			Scheduled Castes		Scheduled Tribes		Literate and educated persons		WORKERS Total workers (I-IX)		I	
					P	M	F	M	F	M	F	M	F	M	F	M	F
1	2	3	4	5	6	7	8	9	10	11	12	13	14	15	16	17	18
76.	Gandalu ..	983	444	444	2,434	1,275	1,159	209	220	..	..	536	251	747	134	243	1
77.	Shivalli ..	1,382	406	425	2,558	1,414	1,144	133	151	..	..	447	190	776	123	271	6
78.	Narasipuradakoppal	117	..	..	..	..	..	Uninhabited		..	..	..	..	..	..	..	..
79.	Madla ..	465	70	70	495	255	240	32	25	..	..	62	19	145	11	92	1
80.	Devarayapatna ..	473	..	..	..	..	..	Uninhabited		..	..	..	..	..	..	..	..
81.	Hadya ..	711	100	100	868	481	387	35	29	..	..	144	54	242	7	139	2
82.	Modachakanahalli .	970	91	219	951	515	436	99	50	..	..	183	29	314	102	85	9
83.	Bilaguli ..	933	143	189	1,084	529	555	51	59	..	..	117	29	264	36	140	26
84.	Avverahalli ..	765	74	84	465	225	240	24	30	..	..	86	24	113	13	60	7
85.	Maradevanahalli ..	1,140	39	71	415	193	222	24	23	..	..	46	3	109	3	89	..
86.	Maramchakanahalli	1,385	176	190	1,090	556	534	49	44	6	2	93	13	410	27	261	9
87.	T. Malligere ..	289	48	48	313	153	160	42	32	..	..	48	13	91	10	80	9
88.	Jayapura ..	535	51	51	451	236	215	62	52	..	..	66	11	127	9	108	3
89.	Hullenahalli ..	1,274	248	322	2,039	1,095	944	56	43	11	2	342	106	656	77	339	1
90.	Kannahatty ..	906	56	56	338	164	174	9	8	..	..	58	13	94	20	50	2
91.	Hulikere ..	3,443	324	324	1,946	970	976	73	80	..	..	291	64	549	7	288	..
92.	Bevkallu ..	2,696	215	278	1,731	833	898	24	30	..	..	404	143	466	7	415	5
93.	Billenahalli ..	1,546	102	105	587	289	298	21	21	..	..	96	48	184	35	114	4
94.	Gerahalli ..	546	..	..	..	..	..	Uninhabited		..	..	..	..	..	..	..	..
95.	Mallenahalli ..	669	78	94	534	257	277	71	81	..	..	90	31	161	39	140	15
96.	Javanahalli ..	1,497	50	74	364	183	181	6	3	..	..	40	3	108	29	81	23
97.	Thippapura ..	265	19	23	114	61	53	..	..	..	..	9	..	32	..	28	..
98.	G. Hosahalli ..	187	..	..	..	..	..	Uninhabited		..	..	..	..	..	..	..	..
99.	Honnemadu ..	1,410	82	82	566	277	289	..	..	..	..	73	13	134	8	114	..
100.	Ankuppe ..	698	3	3	35	18	17	..	..	..	..	1	..	6	2	5	..
101.	G. Malligere ..	675	127	127	663	315	348	118	108	..	..	97	15	199	28	73	1
102.	Maralakere ..	565	32	45	246	126	120	..	..	..	..	36	3	78	..	65	..
103.	Chikkagangavadi ..	434	39	63	303	143	160	..	..	..	..	27	5	84	..	70	..
104.	Hatna ..	1,698	150	167	1,034	525	509	119	111	..	..	189	44	321	52	211	1
105.	Kirgandur ..	1,153	194	217	1,353	698	655	106	101	..	..	239	121	413	70	253	23
106.	Manuganahalli ..	414	20	26	175	94	81	..	..	..	..	18	1	60	14	36	1
107.	Basral ..	1,820	379	488	2,397	1,253	1,144	232	222	..	..	509	196	677	106	419	47
108.	Heggadathahalli ..	520	7	10	62	36	26	..	..	..	..	2	..	17	4	3	1
109.	Muddanaghatta ..	568	55	58	345	169	176	15	12	..	..	33	3	103	20	31	5
110.	Naragalu ..	535	38	54	322	175	147	31	23	..	..	24	3	99	..	79	..
111.	Marasinganahalli ..	391	23	29	192	95	97	16	12	..	..	15	3	54	8	43	..
112.	Kambadahalli ..	1,101	126	139	700	340	360	..	..	17	11	50	2	206	9	153	2
113.	Machagowdanahalli	1,139	158	164	890	462	428	55	50	..	..	83	11	280	26	238	1
114.	Ganiga ..	397	43	54	306	156	150	4	3	..	..	48	13	94	..	91	..
115.	Shivapura ..	1,447	136	158	930	458	472	74	77	..	..	115	20	289	24	210	2

CENSUS ABSTRACT

MANDYA TALUK

WORKERS																		NON-WORKERS		
II		III		IV		V (*a*)		V (*b*)		VI		VII		VIII		IX		X		L.C. No.
M	F	M	F	M	F	M	F	M	F	M	F	M	F	M	F	M	F	M	F	
19	20	21	22	23	24	25	26	27	28	29	30	31	32	33	34	35	36	37	38	1
237	116	54	1	..	..	7	..	4	..	25	5	7	1	4	..	166	10	528	1,025	76
372	105	6	..	..	..	8	..	..	..	2	..	34	3	2	..	60	9	638	1,021	77
..	..	..	..	..	..	..	..	..	..	Uninhabited		..	..	..	..	..	..	..	..	78
22	..	..	2	..	..	19	6	..	..	4	..	4	..	1	..	3	2	110	229	79
..	..	..	..	..	..	..	..	..	..	Uninhabited		..	..	..	..	..	..	..	..	80
94	3	..	..	..	..	..	..	1	..	..	..	1	..	..	..	7	2	239	380	81
207	92	..	..	..	..	1	..	11	..	2	..	5	..	..	..	3	1	201	334	82
113	8	..	..	..	..	1	..	..	..	..	..	2	1	..	..	8	1	265	519	83
43	6	..	..	..	..	..	..	3	..	..	..	1	..	..	..	6	..	112	227	84
7	3	..	..	..	..	..	..	..	..	4	..	..	..	..	..	5	..	84	219	85
42	18	..	..	..	..	..	..	3	..	..	..	..	..	..	..	4	..	246	507	86
8	1	..	..	..	..	..	..	..	..	..	..	..	..	..	..	3	..	62	150	87
16	6	..	..	..	..	..	..	..	..	..	..	1	..	1	..	1	..	109	206	88
265	66	6	2	..	..	10	2	12	..	5	2	5	2	1	..	13	2	439	867	89
42	18	..	..	..	..	..	..	1	..	..	..	..	..	..	..	1	..	70	154	90
161	4	4	..	..	..	60	..	6	..	3	..	5	3	7	..	15	..	421	969	91
15	1	..	..	..	..	10	..	3	..	..	..	6	..	..	..	17	1	367	891	92
28	4	26	26	..	..	14	1	..	..	..	..	1	..	..	..	1	..	105	263	93
..	..	..	..	..	..	..	..	..	..	Uninhabited		..	..	..	..	..	..	..	..	94
8	22	4	2	..	..	..	..	1	..	..	..	3	..	..	..	5	..	96	238	95
4	..	5	5	..	..	4	..	3	..	8	..	..	1	..	..	3	..	75	152	96
1	..	3	..	..	..	..	..	..	..	..	..	..	..	..	..	..	..	29	53	97
..	..	..	..	..	..	..	..	..	..	Uninhabited		..	..	..	..	..	..	..	..	98
13	8	..	..	..	..	..	..	2	..	..	..	..	..	..	..	5	..	143	281	99
..	..	..	..	..	..	..	2	..	..	1	..	..	..	..	..	..	..	12	15	100
114	25	..	..	..	..	2	..	..	..	..	..	4	..	1	..	5	2	116	320	101
8	..	..	..	..	..	2	..	..	..	..	..	..	..	1	..	2	..	48	120	102
..	..	..	..	..	..	10	..	..	..	..	..	..	..	..	..	4	..	59	160	103
96	50	4	..	..	..	6	..	..	..	..	..	1	1	..	..	3	..	204	457	104
134	46	..	..	..	..	5	..	1	..	1	..	11	1	1	..	7	..	285	585	105
24	13	..	..	..	..	..	..	..	..	..	..	..	..	..	..	..	..	34	67	106
57	20	14	15	..	..	6	1	28	..	5	..	54	12	5	..	89	11	576	1,038	107
14	3	..	..	..	..	..	..	..	..	..	..	..	..	..	..	..	..	19	22	108
69	15	..	..	..	..	3	..	..	..	..	..	..	..	..	..	..	..	66	156	109
17	..	..	..	..	..	3	..	..	..	..	..	..	..	..	..	..	..	76	147	110
7	..	3	8	..	..	..	..	..	..	..	..	..	..	..	..	1	..	41	89	111
17	7	2	..	..	..	31	..	1	..	..	..	1	..	..	..	1	..	134	351	112
35	25	..	..	..	..	1	..	..	..	..	..	..	..	1	..	5	..	182	402	113
..	..	..	..	1	..	..	..	..	..	..	..	..	..	..	..	2	..	62	150	114
41	18	4	..	..	..	12	4	3	..	1	..	4	..	..	..	14	..	169	448	115

PRIMARY

MANDYA TALUK

L.C. No.	Name of village/town/ ward/urban enumerator's block No.	Area of village in acres and of town/ ward in Km²	No. of Occupied residential houses	No. of households	Total population (including Institutional and Houseless population)			Scheduled Castes		Scheduled Tribes		Literate and educated persons		WORKERS Total workers (I-IX)		I	
					P	M	F	M	F	M	F	M	F	M	F	M	F
1	2	3	4	5	6	7	8	9	10	11	12	13	14	15	16	17	18
116.	Gorakabaluhosahalli	1,180	126	126	700	356	344	55	55	..	..	96	19	194	10	146	2
117.	Chikkakothagere ..	586	34	39	245	116	129	..	..	..	..	25	3	55	3	35	3
118.	Chandagal ..	680	65	102	643	331	312	17	15	..	..	101	32	192	4	74	3
119.	Rayasettipura ..	987	153	193	1,070	542	528	44	49	..	..	203	89	287	5	228	3
120.	Thriyambakapura ..	279	..	..	..	..	..	Uninhabited		..	..	..	..	..	..	..	..
121.	Challanaikanahalli	612	67	127	664	336	328	35	43	..	..	77	13	203	1	184	..
122.	Hallegere ..	897	481	500	2,095	1,077	1,018	115	135	25	14	330	112	571	101	360	50
123.	Chikkabally ..	1,424	422	485	2,866	1,485	1,381	191	173	..	..	383	99	834	346	484	33
124.	Chikkapurukanahalli	179	..	..	..	..	..	Uninhabited		..	..	..	..	..	..	..	..
125.	Mayappanahalli ..	757	68	76	484	241	243	43	32	..	..	79	20	138	17	106	1
126.	Thangalagere ..	684	138	161	830	431	399	18	16	..	..	117	24	239	19	191	7
127.	Guthiganahalli ..	935	11	12	69	37	32	4	2	..	..	8	..	21	..	18	..
128.	Chakanahalli ..	1,081	106	127	683	343	340	66	60	..	..	53	5	216	2	210	2
129.	Doddakothagere ..	928	119	131	706	381	325	136	104	..	..	53	14	217	33	185	1
130.	Balenehalli ..	1,127	26	26	150	75	75	..	..	..	..	11	2	41	..	41	..
131.	Thavarekere ..	1,264	89	89	423	198	225	14	11	..	..	21	4	128	1	127	..
132.	Bidarakatte ..	395	48	69	411	211	200	4	5	..	..	32	6	125	25	114	3
133.	Karekatte ..	819	51	64	342	156	186	2	4	..	..	6	1	115	16	96	5
134.	Baby ..	876	105	127	683	348	335	66	61	..	..	66	3	233	3	184	..
135.	Doddagarudanahalli	1,119	126	164	1,126	582	544	73	75	..	..	155	47	354	19	207	15
136.	Hodaghatta ..	879	37	58	373	188	185	..	..	..	..	68	14	102	11	80	2
137.	Hanaganahalli ..	1,429	171	180	1,276	646	630	18	20	..	..	101	4	407	22	372	15
138.	Tharanagere ..	297	28	28	201	101	100	..	..	..	..	15	4	57	11	44	..
139.	Madaveeranahalli ..	338	18	18	110	63	47	..	..	..	..	15	..	39	2	27	..
140.	Thirumalapura ..	135	28	28	216	114	102	..	..	..	..	7	..	56	3	50	..
141.	Manuganahalli ..	1,168	23	23	140	71	69	..	..	..	..	1	..	37	..	37	..
142.	Nandihalli ..	371	61	61	357	175	182	2	3	..	..	4	..	112	..	106	..
143.	Harakadahalli ..	770	64	69	369	189	180	..	..	..	..	33	3	111	5	96	..
144.	Hatna ..	1,201	101	101	656	311	345	41	44	..	..	80	8	167	30	136	..
145.	Hunuganahalli ..	1,639	105	137	926	442	484	115	118	..	..	96	12	243	2	173	..
146.	Muthegere ..	1,190	165	185	1,028	512	516	98	106	..	..	189	44	306	27	223	7
147.	Nanjenahalli ..	898	49	69	416	201	215	..	..	..	..	37	3	97	..	91	..
148.	Nayakanahalli ..	702	44	45	251	117	134	23	23	..	..	36	8	64	42	45	..
149.	Kodagahalli ..	621	34	49	240	124	116	2	4	..	..	24	..	85	25	65	..
150.	Hullahalli ..	434	20	22	111	57	54	..	..	..	..	16	4	35	4	25	..
151.	Ankushapura ..	788	45	65	438	203	235	17	22	..	..	73	12	101	90	60	7
152.	Bennahatty ..	673	63	77	407	207	200	13	9	..	..	73	7	123	37	96	1
153.	Kenchanahalli ..	416	44	61	334	164	170	17	22	..	..	27	2	103	33	81	..
154.	Shanbhoganahalli	928	70	70	429	208	221	28	39	..	..	61	13	115	26	92	13
155.	Voddarahalli ..	275	10	10	68	37	31	..	..	..	..	12	1	30	5	22	1

CENSUS ABSTRACT

MANDYA TALUK

WORKERS																NON-WORKERS			
II		III		IV		V (*a*)		V (*b*)		VI		VII		VIII		IX		X		L.C. No.
M	F	M	F	M	F	M	F	M	F	M	F	M	F	M	F	M	F	M	F	
19	20	21	22	23	24	25	26	27	28	29	30	31	32	33	34	35	36	37	38	1
45	8	..	..	..	..	..	..	1	..	..	..	..	..	1	..	1	..	162	334	116
16	..	..	..	..	..	3	..	..	..	..	..	..	..	..	..	1	..	61	126	117
90	1	4	..	..	..	13	..	2	..	2	..	5	..	..	..	2	..	139	308	118
33	2	10	..	..	..	6	..	2	..	4	..	3	..	..	..	1	..	255	523	119
..	..	..	..	..	..	..	..	..	..	Uninhabited		..	..	..	..	..	..	..	..	120
11	1	4	..	..	..	..	..	..	..	1	..	2	..	..	..	1	..	133	327	121
93	30	24	12	..	..	25	2	7	1	1	..	31	2	1	..	29	4	506	917	122
271	285	23	5	1	1	8	3	8	..	4	..	3	3	1	..	31	16	651	1,035	123
..	..	..	..	..	..	..	..	..	..	Uninhaibted		..	..	..	..	..	..	..	..	124
30	15	..	..	..	..	..	..	..	..	..	..	1	1	..	..	1	..	103	226	125
30	8	3	..	..	..	5	3	4	..	1	..	3	1	..	..	2	..	192	380	126
..	..	2	..	..	..	..	..	..	..	1	..	..	..	..	..	..	..	16	32	127
1	..	2	..	..	..	1	..	..	..	1	..	..	..	..	..	1	..	127	338	128
21	31	1	..	..	..	3	..	..	..	..	..	1	1	..	..	6	..	164	292	129
..	..	..	..	..	..	..	..	..	..	..	..	..	..	..	..	..	..	34	75	130
..	1	..	..	..	..	..	..	..	..	..	..	..	..	..	..	1	..	70	224	131
8	16	1	5	..	..	1	1	..	..	..	..	..	..	..	..	1	..	86	175	132
2	6	10	3	..	..	3	2	1	..	..	..	..	..	..	..	3	..	41	170	133
9	3	2	..	1	..	27	..	1	..	1	..	2	..	1	..	5	..	115	332	134
128	3	..	..	..	..	4	1	..	..	1	..	4	..	..	..	10	..	228	525	135
18	9	..	..	..	..	1	..	..	..	..	..	..	..	..	..	3	..	86	174	136
5	1	3	2	..	..	9	..	3	..	2	..	6	2	..	..	7	2	239	608	137
..	..	3	2	..	..	..	..	..	..	..	..	..	..	..	..	10	9	44	89	138
..	..	4	1	..	..	..	..	..	..	..	..	..	..	..	..	8	1	24	45	139
..	..	..	1	..	..	..	..	..	..	2	..	..	..	..	..	4	2	58	99	140
..	..	..	..	..	..	..	..	..	..	..	..	..	..	..		..	..	34	69	141
2	..	..	..	..	..	1	..	..	..	..	..	1	..	1	..	1	..	63	182	142
10	1	3	4	..	..	..	..	..	..	..	..	..	..	..	..	2	..	78	175	143
8	..	16	27	..	..	..	..	3	..	..	..	..	1	..	..	4	2	144	315	144
42	..	16	..	..	..	3	..	5	1	..	..	2	1	..	..	2	..	199	482	145
5	1	28	12	..	..	19	..	..	..	5	1	5	2	1	..	20	4	206	489	146
3	..	1	..	..	..	..	..	..	..	..	..	..	..	..	..	2	..	104	215	147
11	20	4	18	..	..	1	..	1	..	..	..	1	..	..	..	1	4	53	92	148
..	..	16	21	..	..	..	..	..	..	..	..	..	..	..	..	4	4	39	91	149
6	..	4	4	..	..	..	..	..	..	..	..	..	..	..	..	..	..	22	50	150
34	59	7	22	..	..	..	..	..	..	..	..	..	..	..	..	..	2	102	145	151
..	..	22	35	..	..	..	..	..	..	..	..	..	..	..	..	5	1	84	163	152
..	..	21	33	..	..	..	..	1	..	..	..	..	..	..	..	..	..	61	137	153
..	..	12	13	..	..	..	..	1	..	..	..	1	..	..	..	9	..	93	195	154
..	..	3	3	..	..	..	..	..	..	..	..	..	..	..	..	5	1	7	26	155

PRIMARY

MANDYA TALUK

L.C. No.	Name of village/town/ward/urban enumerator's block No.	Area of village in acres and of town/ward in Km²	No. of Occupied residential houses	No. of households	Total population (including Institutional and Houseless population)			Scheduled Castes		Scheduled Tribes		Literate and educated persons		WORKERS Total workers (I-IX)		I	
					P	M	F	M	F	M	F	M	F	M	F	M	F
1	2	3	4	5	6	7	8	9	10	11	12	13	14	15	16	17	18
156.	Gundapura ..	73	14	15	64	32	32	..	..	..	..	2	..	23	12	15	5
157.	Keragodu ..	4,381	1,071	1,188	7,107	3,631	3,476	458	432	3	5	1,292	567	2,066	440	1,073	131
158.	Maragowdanahalli	1,627	336	429	2,815	1,477	1,338	226	209	..	..	436	136	864	276	516	95
159.	Shivara ..	938	189	189	967	480	487	33	26	102	82	86	41	270	28	196	1
160.	Hodaghatta ..	749	129	143	832	437	395	60	56	..	..	170	43	259	4	178	..
161.	Eachagere ..	1,083	107	142	889	467	422	42	59	..	..	164	36	267	..	181	..
162.	Danaikanapura	604	113	143	827	442	385	6	6	..	..	53	6	250	40	179	2
163.	Muddamgere ..	340	83	85	479	244	235	4	..	..	..	62	14	134	40	72	1
164.	Honagali Mutt ..	1,066	112	120	713	369	344	243	214	..	..	75	28	188	5	157	1
165.	Alakere ..	1,174	278	336	1,865	950	915	222	212	..	..	295	106	582	225	298	65
166.	Keelara ..	1,805	493	580	3,877	1986	1891	160	144	..	..	730	312	1169	290	632	74
167.	Nallahalli ..	731	97	116	650	334	316	37	29	..	..	75	22	218	129	51	5
168.	Honnaikanahalli ..	401	70	74	473	247	226	6	1	..	..	154	35	151	19	84	..
169.	Chikkabanasvadi ..	492	42	45	256	131	125	6	6	..	..	56	22	68	10	51	..
170.	Doddabanasvadi ..	724	120	142	923	500	423	74	64	..	..	188	72	290	137	115	21
171.	Chamalapura ..	702	110	118	740	372	368	59	56	..	..	89	45	231	58	120	2
172.	Hulivana ..	2,146	374	517	2,978	1,558	1,420	235	200	2	1	571	237	905	214	510	14
173.	Jeegundipatna ..	670	154	154	965	489	476	23	18	12	10	156	57	300	95	177	41
174.	S. I. Kodihalli ..	834	227	302	1,433	738	695	134	121	17	8	275	107	387	93	184	15
175.	Hanchahalli ..	445	72	96	537	280	257	9	6	..	..	70	28	152	118	107	49
176.	G. Kebbahalli ..	1,256	147	149	839	450	389	2	2	..	..	139	33	271	34	150	..
177.	B. Hosur ..	1,712	223	223	1,145	616	529	64	53	..	..	250	94	359	105	170	12
178.	Bilidegilu ..	1,302	165	180	1,176	600	576	35	31	..	..	203	74	367	95	229	17
179.	Chokanahalli ..	2,534	257	296	1,892	927	965	233	267	..	..	95	17	591	125	492	62
180.	Upparakanahalli ..	725	84	112	654	331	323	64	51	..	..	129	44	201	15	147	..
181.	Gudigenahalli ..	1,112	212	212	1,181	595	586	141	126	..	..	222	77	351	174	231	104
182.	Gantagowdanahalli	875	70	96	568	287	281	24	20	..	..	110	28	163	30	130	6
183.	K. Gowdagere ..	552	300	300	1,466	746	720	93	73	12	10	218	87	422	192	230	65

CENSUS ABSTRACT

MANDYA TALUK

WORKERS																		NON-WORKERS		
II		III		IV		V (*a*)		V (*b*)		VI		VII		VIII		IX		X		L.C. No.
M	F	M	F	M	F	M	F	M	F	M	F	M	F	M	F	M	F	M	F	
19	20	21	22	23	24	25	26	27	28	29	30	31	32	33	34	35	36	37	38	1
..	..	8	7	..	..	..	..	..	..	..	..	..	..	..	..	..	..	9	20	156
694	295	13	..	..	..	63	4	22	..	15	1	58	4	5	..	123	5	1,565	3,036	157
280	175	5	2	..	..	30	3	6	..	4	..	11	..	2	..	10	1	613	1,062	158
66	24	..	..	..	..	4	..	..	..	..	..	1	..	..	..	3	3	210	459	159
55	4	3	..	..	..	6	..	2	..	..	..	4	..	..	..	11	..	178	391	160
72	..	1	..	..	..	8	..	2	..	..	..	1	..	..	..	2	..	200	422	161
64	38	..	..	..	..	1	..	..	..	.	..	..	..	..	..	6	..	192	345	162
51	39	..	..	..	..	..	..	7	..	.	..	..	..	2	..	2	..	110	195	163
..	..	15	4	..	..	2	..	..	..	.	..	1	..	1	..	4	..	181	339	164
154	117	67	35	..	..	14	1	7	1	1	..	6	4	2	..	33	2	368	690	165
433	212	1	..	..	..	15	..	17	..	4	..	21	1	1	..	45	3	817	1,601	166
128	107	18	13	..	..	7	..	5	1	3	..	3	3	..	..	3	..	116	187	167
65	18	..	..	..	..	1	..	..	..	..	..	..	1	..	..	1	..	96	207	168
12	10	..	..	..	..	3	..	1	..	1	..	..	..	..	..	..	..	63	115	169
155	113	2	..	..	..	4	..	5	..	1	..	3	3	..	..	5	..	210	286	170
103	52	..	..	..	..	4	2	..	..	..	..	3	2	..	..	1	..	141	310	171
323	178	10	10	..	..	16	3	11	..	..	..	13	7	..	..	22	2	653	1,206	172
82	29	..	..	..	..	31	25	5	..	1	..	4	..	..	..	..	..	189	381	173
168	72	1	..	..	..	10	6	6	..	2	..	10	..	..	..	6	..	351	602	174
35	69	..	..	..	..	4	..	..	..	..	..	3	..	..	..	3	..	128	139	175
107	34	..	..	..	..	7	..	..	..	1	..	3	..	..	..	3	..	179	355	176
114	76	16	4	..	..	2	..	15	3	1	..	2	..	2	..	37	10	257	424	177
94	49	19	22	..	..	8	..	4	1	..	..	9	5	..	..	4	1	233	481	178
77	62	2	..	..	..	10	1	6	..	..	..	..	..	..	..	4	..	336	840	179
35	5	4	9	..	..	4	..	2	..	..	..	2	1	..	..	7	..	130	308	180
99	68	1	..	..	..	..	..	7	..	..	..	5	..	5	..	3	2	244	412	181
25	21	1	2	..	..	5	1	..	..	1	..	..	..	..	..	1	..	124	251	182
148	123	1	..	..	..	4	..	4	..	..	..	8	..	1	..	26	4	324	528	183

PRIMARY

MANDYA TALUK

L.C. No.	Name of village/town/ ward/urban enumerator's block No.	Area of village in acres and of town/ ward in Km²	No. of Occupied residential houses	No. of households	Total population (including Institutional and Houseless population)			Scheduled Castes		Scheduled Tribes		Literate and educated persons		WORKERS Total workers (I-IX)		I	
					P	M	F	M	F	M	F	M	F	M	F	M	F
1	2	3	4	5	6	7	8	9	10	11	12	13	14	15	16	17	18
	URBAN																
13/VI	**Mandya (M)**	.. **16.84**	**11479**	**14586**	**72132**	**38236**	**33896**	**3801**	**3416**	**43**	**35**	**20280**	**12534**	**18257**	**2256**	**1606**	**121**
Division I	.. **0.81**	**1420**	**1699**	**8290**	**4342**	**3948**	**229**	**209**	..	..	**2206**	**1482**	**2470**	**224**	**195**	**5**
1A	..	69	69	418	150	268	88	88	..	..	54	163	83	81	3	..
1B	..	113	113	416	219	197	6	7	..	..	83	17	141	10	..	..
2A	..	83	111	455	234	221	81	64	..	..	70	27	128	33	..	..
3	..	133	143	839	474	365	13	6	..	..	246	139	276	10	11	..
4	..	158	170	833	479	354	..	..	..	..	219	148	309	18	4	..
5	..	102	157	698	363	335	40	44	..	..	194	144	205	12	8	..
6A	..	87	110	568	290	278	..	..	..	..	245	211	145	15	2	..
6B	..	93	123	487	236	251	..	..	..	..	138	101	124	17	9	..
6C	..	109	119	661	351	310	..	..	..	..	156	69	190	6	61	2
7A	..	60	113	663	359	304	..	..	..	..	221	144	205	4	22	1
7B	..	123	134	631	338	293	..	..	..	..	151	85	186	2	47	1
8A	..	105	108	582	321	261	1	..	..	..	172	86	188	7	6	..
8B	..	90	90	481	245	236	..	..	..	..	113	50	135	7	12	..
8C	..	95	139	558	283	275	..	..	..	..	144	98	155	2	10	1
Division II	.. **1.73**	**1614**	**1757**	**9584**	**5182**	**4402**	**242**	**55**	**34**	**29**	**2266**	**1097**	**2614**	**183**	**323**	**14**
9	..	47	52	458	357	101	210	17	..	..	263	..	59	8	4	..
10A	..	93	93	624	328	296	..	..	..	..	174	107	202	31	37	7
10B	..	48	60	363	223	140	..	..	..	..	133	71	141	3	2	..
11	..	116	127	673	399	274	5	4	..	..	214	77	253	13	2	..
12A	..	167	173	768	383	385	..	..	..	..	150	95	190	25	3	..
12B	..	95	100	621	312	309	..	..	..	..	112	96	168	10	..	..
13A	..	112	112	670	335	335	..	..	..	..	67	41	164	4	..	..
13B	..	101	101	564	294	270	..	..	..	..	107	103	127	1	..	..
13C	..	64	64	411	217	194	..	..	..	..	111	61	105	3	13	..
14A	..	132	151	717	376	341	1	1	31	25	122	50	207	10	4	..
14B	..	109	109	543	295	248	..	..	..	..	119	65	141	3	12	1
14C	..	105	105	524	272	252	..	..	..	..	65	35	161	11	9	..
15A	..	123	123	578	299	279	..	..	..	..	91	66	164	3	31	..
15B	..	136	138	706	362	344	..	..	..	..	172	84	192	13	94	2
16A	..	77	156	803	440	363	22	26	3	4	251	96	202	35	49	2
16B	..	89	93	561	290	271	4	7	..	..	115	50	138	10	63	2

CENSUS ABSTRACT

MANDYA TALUK

WORKERS																		NON-WORKERS		L.C.
II		III		IV		V (*a*)		V (*b*)		VI		VII		VIII		IX		X		
M	F	M	F	M	F	M	F	M	F	M	F	M	F	M	F	M	F	M	F	No.
19	20	21	22	23	24	25	26	27	28	29	30	31	32	33	34	35	36	37	38	1
1355	**414**	**188**	**25**	..	..	**485**	**51**	**3821**	**158**	**938**	**270**	**4154**	**221**	**2124**	**276**	**3586**	**720**	**19979**	**31640**	**13/VI**
129	**9**	**14**	..	..	..	**135**	**6**	**442**	**14**	**62**	**8**	**818**	**42**	**223**	**12**	**452**	**128**	**1872**	**3724**	**I**
6	1	..	..	..	..	..	..	5	2	3	..	10	1	7	1	49	76	67	187	1A
..	..	..	..	..	..	..	..	46	..	9	5	36	2	31	..	19	3	78	187	1B
1	..	1	..	..	..	..	..	9	1	3	..	40	14	37	**6**	**37**	12	106	188	2A
30	1	1	..	..	..	12	2	20	..	16	3	88	1	55	2	43	1	198	355	3
2	..	1	..	..	..	21	1	63	2	7	..	155	8	21	2	35	5	170	336	4
8	..	3	..	..	..	53	2	28	1	1	..	64	3	10	..	30	6	158	323	5
1	..	..	..	..	..	4	1	35	1	1	..	49	1	5	..	48	12	145	263	6A
25	4	..	..	..	..	..	..	31	5	4	..	27	4	9	..	19	4	112	234	6B
11	1	2	..	..	..	17	..	47	..	3	..	18	1	13	1	18	1	161	304	6C
33	1	2	..	..	..	10	..	18	..	4	..	87	1	9	..	20	1	154	300	7A
..	..	..	..	..	..	..	..	50	1	7	..	63	..	4	..	15	..	152	291	7B
4	1	1	..	..	..	..	..	31	..	1	..	94	2	8	..	43	4	133	254	8A
8	..	..	..	..	..	9	..	8	1	3	..	45	3	7	..	43	2	110	229	8B
..	..	3	..	..	..	9	..	51	..	..	..	42	..	7	..	33	1	128	273	8C
213	**46**	**23**	**1**	..	..	**115**	**19**	**432**	**23**	**67**	**4**	**770**	**34**	**405**	**15**	**266**	**27**	**2568**	**4219**	**II**
4	..	..	..	..	..	..	..	13	3	1	1	5	..	21	3	11	1	298	93	9
4	1	2	1	..	..	37	7	16	..	11	1	68	11	8	..	19	3	126	265	10A
..	..	..	..	..	..	..	..	23	..	..	..	101	2	2	..	13	1	82	137	10B
1	..	..	..	..	..	49	1	23	3	4	..	111	1	46	2	17	6	146	261	11
59	13	..	..	..	..	2	1	43	3	6	1	37	4	23	..	17	3	193	360	12A
1	..	..	..	..	..	3	..	46	2	9	..	44	5	46	..	19	3	144	299	12B
..	..	..	..	..	..	..	..	42	1	5	..	61	..	49	3	7	..	171	331	13A
1	..	..	..	..	..	..	..	30	..	5	..	37	1	44	..	10	..	167	269	13B
1	..	..	..	..	..	..	..	18	..	4	..	40	1	17	..	12	2	112	191	13C
6	..	10	..	..	..	..	..	35	..	4	..	95	4	42	4	11	2	169	331	14A
5	..	1	..	..	..	..	..	33	1	8	1	44	..	20	..	18	..	154	245	14B
31	2	1	..	..	..	..	..	47	3	..	..	37	2	17	2	19	2	111	241	14C
7	..	3	..	..	..	1	..	24	2	3	..	47	..	37	..	11	1	135	276	15A
26	3	..	..	..	..	18	4	7	4	3	..	5	..	10	..	29	..	170	331	15B
25	25	4	..	..	..	1	2	27	1	3	..	30	2	17	1	46	2	238	328	16A
42	2	2	..	..	..	4	4	5	..	1	..	8	1	6	..	7	1	152	261	16B

PRIMARY

MANDYA TALUK

L.C. No.	Name of village/town/ ward/urban enumerator's block No.	Area of village in acres and of town/ ward in Km²	No. of Occupied residential houses	No. of households	Total population (including Institutional and Houseless population)			Scheduled Castes		Scheduled Tribes		Literate and educated persons		WORKERS			
														Total workers (I-IX)		I	
					P	M	F	M	F	M	F	M	F	M	F	M	F
1	2	3	4	5	6	7	8	9	10	11	12	13	14	15	16	17	18
Division III	..	**3.74**	**1494**	**1957**	**10081**	**5703**	**4378**	**797**	**643**	..	..	**3962**	**2477**	**2282**	**204**	**126**	**7**
17A	..		122	122	627	324	303	46	37	..	..	233	154	148	6	3	..
17B	..		120	138	633	347	286	87	87	..	..	221	95	178	7	33	1
17C	..		52	165	725	442	283	14	4	..	..	269	120	164	16	12	1
18A	..		94	95	525	301	224	21	11	..	..	255	176	112	23	5	..
18B	..		80	80	384	203	181	13	8	..	..	153	123	83	10	3	..
19A	..		170	178	688	353	335	48	37	..	..	238	196	186	39	..	..
19B	..		22	66	364	190	174	175	150	..	..	123	86	68	2	2	..
19C	..		41	129	501	297	204	94	35	..	..	203	110	110	13	1	1
20A	..		126	129	681	407	274	45	46	..	..	293	159	145	11	4	..
20B	..		48	100	618	346	272	1	..	..	..	177	68	141	10	3	1
20C	..		51	133	741	442	299	10	15	..	..	323	185	176	4	18	..
21A	..		43	97	701	486	215	24	21	..	..	344	119	153	10	2	..
21B	..		65	65	393	215	178	..	..	..	..	167	116	85	7	..	..
21C	..		105	105	531	300	231	..	..	..	..	247	163	125	12	18	2
22A	..		90	90	575	299	276	13	13	..	..	219	194	123	11	4	..
22B	..		138	138	730	381	349	97	83	..	..	262	244	143	16	9	1
22C	..		127	127	664	370	294	109	96	..	..	235	169	142	7	9	..
Division IV	..	**2.33**	**2043**	**2548**	**11264**	**5926**	**5338**	**769**	**765**	..	..	**3288**	**2308**	**2672**	**293**	**159**	**8**
23A	..		152	152	610	305	305	..	..	..	..	234	209	132	11	5	..
23B	..		120	120	601	310	291	..	37	..	..	210	185	136	15	3	1
23C	..		81	81	421	224	197	..	..	..	..	131	94	92	9	8	..
24A	..		189	189	759	426	333	..	..	..	..	298	206	155	6	7	1
24B	..		47	128	633	347	286	..	..	..	..	247	147	112	67	7	3
24C	..		15	54	268	147	121	..	..	..	..	77	44	72	9	2	..
25A	..		171	171	513	277	236	..	7	..	..	152	168	104	9	6	2
25B	..		55	102	493	258	235	21	15	..	..	128	67	137	30	1	..
26A	..		65	121	672	360	312	15	14	..	..	255	214	174	8	4	..
26B	..		156	169	676	359	317	9	3	..	..	227	153	162	8	5	..
27A	..		161	168	690	360	330	5	10	..	..	149	150	191	18	3	..
27B	..		188	188	565	279	286	45	64	..	..	122	106	134	3	1	..
28A	..		60	63	343	177	166	89	64	..	..	103	74	81	8	3	..
28B	..		81	81	457	241	216	142	130	..	..	139	89	100	11	..	..
29	..		132	147	596	310	286	242	227	..	..	125	60	136	24	..	..
30	..		121	143	715	369	346	191	194	..	..	161	87	168	10	14	..
31A	..		66	191	839	453	386	..	..	..	..	206	65	238	7	47	..
31B	..		60	150	760	394	366	..	..	..	..	184	120	172	9	15	..
32	..		123	130	653	330	323	10	..	..	..	140	70	176	31	28	1

CENSUS ABSTRACT

MANDYA TALUK

WORKERS																		NON-WORKERS		
II		III		IV		V (*a*)		V (*b*)		VI		VII		VIII		IX		X		L.C.
M	F	M	F	M	F	M	F	M	F	M	F	M	F	M	F	M	F	M	F	No.
19	20	21	22	23	24	25	26	27	28	29	30	31	32	33	34	35	36	37	38	1
73	**6**	**44**	**1**	..	..	**78**	**9**	**235**	**8**	**51**	**9**	**516**	**19**	**176**	**6**	**983**	**139**	**3421**	**4174**	**III**
..	..	1	..	..	..	..	..	7	..	..	..	2	..	5	..	130	6	176	297	17A
..	..	..	..	..	..	3	..	11	2	7	..	14	3	9	..	101	1	169	279	17B
12	6	3	..	..	..	9	1	21	..	2	..	28	5	15	..	62	3	278	267	17C
..	..	7	..	..	..	2	1	2	..	1	..	18	..	3	1	74	21	189	201	18A
2	..	1	..	..	..	2	1	2	..	..	..	24	..	2	..	47	9	120	171	18B
..	..	4	..	..	..	..	..	48	2	2	..	33	..	34	1	65	36	167	296	19A
3	..	..	..	..	..	1	..	4	..	3	..	11	..	12	..	32	2	122	172	19B
..	..	1	..	..	..	6	..	17	1	3	..	23	1	21	2	38	8	187	191	19C
2	..	5	..	..	..	6	..	6	..	11	..	47	1	6	..	58	10	262	263	20A
3	..	2	..	..	..	6	1	12	..	..	..	51	2	5	..	59	6	205	262	20B
5	..	4	..	..	..	10	..	17	..	2	..	75	1	10	1	35	2	266	295	20C
2	..	4	1	..	..	23	2	13	..	3	1	29	..	9	1	68	5	333	205	21A
28	..	2	..	..	..	2	..	8	..	3	1	17	1	5	..	20	5	130	171	21B
1	..	1	..	..	..	5	1	13	..	..	..	27	2	6	..	54	7	175	219	21C
1	..	2	..	..	..	..	..	9	..	11	7	44	2	10	..	42	2	176	265	22A
2	..	3	..	..	..	..	1	26	..	1	..	42	1	12	..	48	13	238	333	22B
12	..	4	..	..	..	3	1	19	3	2	..	31	..	12	..	50	3	228	287	22C
150	**14**	**48**	**9**	..	..	**62**	**5**	**408**	**21**	**104**	**15**	**571**	**53**	**444**	**35**	**726**	**133**	**3254**	**5045**	**IV**
1	..	3	1	..	..	..	..	23	..	3	..	38	3	17	..	42	7	173	294	23A
1	..	..	..	..	..	..	..	27	2	5	..	35	1	19	1	46	10	174	276	23B
1	..	1	1	..	..	13	1	7	..	5	..	24	1	11	2	22	4	132	188	23C
..	..	5	..	..	..	..	..	19	..	5	..	42	..	15	1	62	4	271	327	24A
1	..	3	1	..	..	..	..	11	4	6	4	26	24	22	8	36	23	235	219	24B
3	..	2	1	..	..	..	..	9	1	9	1	18	1	15	1	14	4	75	112	24C
..	..	..	..	..	..	..	..	13	1	2	..	30	2	9	..	44	4	173	227	25A
8	1	2	..	..	..	1	..	10	1	15	4	36	6	34	1	30	17	121	205	25B
4	..	..	..	..	..	3	1	27	1	5	..	60	..	28	1	43	5	186	304	26A
1	..	6	..	..	..	8	..	18	..	5	..	38	..	18	..	63	8	197	309	26B
2	..	3	1	..	..	..	..	35	2	6	2	73	3	34	..	35	10	169	312	27A
..	..	1	..	..	..	4	..	27	..	6	..	17	1	57	..	21	2	145	283	27B
17	1	3	1	..	..	2	..	12	..	6	..	2	1	9	..	27	5	96	158	28A
4	2	5	..	..	..	..	..	15	..	2	..	20	1	21	3	33	5	141	205	28B
..	1	1	1	..	..	..	..	42	6	9	4	11	1	30	..	43	11	174	262	29
7	1	4	..	..	..	9	..	54	1	..	..	14	2	32	..	34	6	201	336	30
30	..	5	..	..	..	9	1	34	..	2	..	44	1	27	4	40	1	215	379	31A
18	..	1	..	..	..	13	2	15	..	8	..	35	2	12	3	55	2	222	357	31B
52	8	3	2	..	..	..	..	10	2	5	..	8	3	34	10	36	5	154	292	32

PRIMARY

MANDYA TALUK

L.C. No.	Name of village/town/ ward/urban enumerator's block No.	Area of village in acres and of town/ ward in Km²	No. of Occupied residential houses	No. of households	Total population (including Institutional and Houseless population)			Scheduled Castes		Scheduled Tribes		WORKERS Literate and educated persons		Total workers (I-IX)		I	
					P	M	F	M	F	M	F	M	F	M	F	M	F
1	2	3	4	5	6	7	8	9	10	11	12	13	14	15	16	17	18
Division V		**1.16**	**1265**	**2024**	**8433**	**4427**	**4006**	**674**	**664**	**5**	**2**	**2551**	**1862**	**2043**	**512**	**175**	**66**
33A		..	50	90	455	237	218	..	..	..	..	98	30	137	3	46	..
33B		..	44	106	441	219	222	39	39	..	..	57	26	111	93	74	63
34A		..	58	176	692	387	305	11	9	..	..	255	182	189	8	4	..
34B		..	101	151	595	319	276	..	..	..	..	275	227	111	9	5	..
35A		..	59	166	670	371	299	..	..	..	..	276	227	164	7	4	..
35B		..	108	264	649	395	254	..	..	..	..	285	195	175	10	4	..
35C		..	57	58	332	178	154	3	9	..	..	145	113	81	8	9	..
36A		..	56	62	323	168	155	103	96	..	..	53	13	102	18	..	..
36B		..	76	88	352	174	178	52	51	..	..	34	12	89	39	6	..
37		..	74	75	469	173	296	42	42	..	..	58	101	97	59	..	..
38		..	107	107	465	250	215	143	127	..	..	30	7	146	98	..	..
39A		..	59	157	663	349	314	8	1	..	..	221	133	126	19	7	3
39B		..	100	100	533	281	242	..	..	..	..	255	196	96	13	3	..
40A		..	122	160	671	348	323	..	..	..	..	288	224	135	11	7	..
40B		..	75	129	511	267	244	4	3	..	..	210	173	99	11	6	..
41		..	129	135	612	301	311	269	287	5	2	11	3	185	106	..	..
Division VI		**1.73**	**1005**	**1206**	**6017**	**3071**	**2946**	**734**	**758**	..	..	**1460**	**577**	**1567**	**338**	**210**	**11**
42A		..	88	104	509	243	266	..	..	..	..	76	24	121	9	43	..
42B		..	90	90	506	243	263	86	96	..	..	100	23	121	14	55	6
43C		..	92	102	530	266	264	..	..	..	..	67	29	158	38	6	..
43B		..	93	100	620	324	296	..	..	..	..	134	103	159	4	..	..
43C		..	75	75	476	255	221	..	..	..	..	86	52	145	14	..	..
44A		..	102	104	416	213	203	3	4	..	..	95	38	106	29	6	..
44B		..	73	106	494	245	249	45	38	..	..	115	36	134	32	9	..
45		..	126	126	566	287	279	266	263	..	..	212	9	154	143	1	..
46		..	109	109	540	264	276	113	125	..	..	136	60	133	20	20	1
47A		..	73	135	763	401	362	189	200	..	..	253	132	181	18	34	1
47B		..	84	155	597	330	267	32	32	..	..	186	71	155	17	36	3
Division VII		**3.60**	**1367**	**1890**	**10884**	**5651**	**5233**	**127**	**102**	..	..	**2092**	**1368**	**2869**	**369**	**364**	**10**
48A		..	62	116	725	386	339	..	..	..	..	218	148	192	9	11	..
48B		..	36	81	597	318	279	..	..	..	..	168	141	129	8	..	..
48C		..	36	65	358	189	169	..	..	..	..	100	67	97	7	1	..
48D		..	58	121	823	450	373	..	..	..	..	166	98	218	8	1	..
49A		..	51	117	561	283	278	..	..	..	..	69	38	168	74	2	..

CENSUS ABSTRACT

MANDYA TALUK

WORKERS																NON-WORKERS		
II		III		IV		V (*a*)		V (*b*)		VI		VII		VIII		IX		X		L.C.
M	F	M	F	M	F	M	F	M	F	M	F	M	F	M	F	M	F	M	F	No.
19	20	21	22	23	24	25	26	27	28	29	30	31	32	33	34	35	36	37	38	1
65	**59**	**10**	**2**	..	..	**21**	**1**	**193**	**10**	**299**	**158**	**531**	**12**	**204**	**46**	**545**	**158**	**2384**	**3494**	**V**
11	..	..	..	..	..	5	..	4	..	1	..	11	..	13	2	46	1	100	215	33A
14	21	..	..	..	..	3	..	4	..	..	1	3	..	5	8	8	..	108	129	33B
3	..	2	..	..	..	4	..	13	..	1	..	89	2	3	..	70	6	198	297	34A
..	..	1	..	..	..	..	..	19	..	3	..	38	..	5	..	40	9	208	267	34B
2	..	3	..	..	..	1	..	21	..	5	..	80	1	13	..	35	6	207	292	35A
..	..	..	..	..	..	..	..	22	..	..	..	103	..	12	..	34	10	220	244	35B
..	..	1	..	..	..	..	..	4	..	..	..	40	..	2	..	25	8	97	146	35C
..	..	..	..	..	..	..	..	..	..	15	..	3	1	78	17	6	..	66	137	36A
7	..	..	..	..	..	..	..	12	..	32	13	4	..	11	11	17	15	85	139	36B
2	8	1	2	..	..	1	..	16	6	45	32	14	1	8	3	10	7	76	237	37
3	5	..	..	..	..	2	..	6	..	122	82	5	4	4	..	4	7	104	117	38
2	..	..	..	..	..	..	..	18	2	3	..	21	..	8	..	67	14	223	295	39A
1	..	..	..	..	..	1	..	7	..	..	..	38	1	10	..	36	12	195	229	39B
3	..	2	..	..	..	2	..	18	..	6	..	45	..	3	2	49	9	213	312	40A
1	1	..	..	..	..	2	1	11	..	4	..	33	..	10	..	32	9	168	233	40B
16	24	..	..	..	..	..	..	18	2	62	30	4	2	19	3	66	45	116	205	41
194	**49**	**31**	**5**	..	..	**24**	**2**	**216**	**8**	**195**	**51**	**264**	**23**	**262**	**136**	**171**	**53**	**1504**	**2608**	**VI**
23	4	..	..	..	..	..	..	9	..	4	1	12	1	10	..	20	3	122	257	42A
15	1	1	..	..	..	1	..	7	..	2	1	1	..	27	6	12	..	122	249	42B
28	1	10	1	..	..	2	1	21	..	33	9	28	1	15	10	15	15	108	226	43A
..	..	1	..	..	..	..	..	55	1	3	..	65	1	22	..	13	2	165	292	43B
4	7	..	..	..	..	1	..	45	..	13	4	54	3	24	..	4	..	110	207	43C
25	13	1	..	..	..	3	1	17	1	17	4	19	4	5	1	13	5	107	174	44A
43	18	..	..	..	..	1	..	25	2	11	..	12	4	7	1	26	7	111	217	44B
..	..	..	..	..	..	..	..	..	2	30	15	8	3	114	115	1	8	133	136	45
4	..	..	..	..	..	3	..	8	..	56	15	17	..	11	..	14	4	131	256	46
29	3	7	..	..	..	13	..	12	1	12	..	21	3	16	3	37	7	220	344	47A
23	2	11	4	..	..	..	..	17	1	14	2	27	3	11	..	16	2	175	250	47B
465	**229**	**14**	**1**	..	..	**50**	**9**	**649**	**18**	**125**	**21**	**591**	**32**	**314**	**13**	**297**	**36**	**2782**	**4864**	**VII**
..	..	1	..	..	..	4	..	55	2	7	4	66	3	33	..	15	..	194	330	48A
..	..	1	..	..	..	1	3	32	..	11	1	41	1	33	..	10	3	189	271	48B
..	1	..	..	..	..	..	1	22	..	6	2	33	1	27	..	8	2	92	162	48C
4	2	1	..	..	..	15	1	51	..	19	..	83	..	33	3	11	2	232	365	48D
84	69	1	..	..	..	4	..	35	..	1	..	24	4	4	..	13	1	115	204	49A

PRIMARY

MANDYA TALUK

L.C. No.	Name of village/town/ ward/urban enumerator's block No.	Area of village in acres and of town/ ward in Km²	No. of Occupied residential houses	No. of households	Total population (including Institutional and Houseless population)			Scheduled Castes		Scheduled Tribes		Literate and educated persons		WORKERS			
														Total workers (I-IX)		I	
					P	M	F	M	F	M	F	M	F	M	F	M	F
1	2	3	4	5	6	7	8	9	10	11	12	13	14	15	16	17	18
	49B	..	61	124	527	260	267	14	11	..	..	90	30	139	63	2	..
	49C	..	102	103	505	257	248	..	..	..	..	78	32	123	52	2	..
	50A	..	55	139	661	355	306	3	2	..	..	162	65	173	19	10	..
	50B	..	61	80	414	216	198	49	46	..	..	82	47	116	33	6	..
	50C	..	70	74	630	321	309	..	..	..	..	136	86	174	4	79	1
	51A	..	77	79	471	235	236	..	..	..	..	96	62	114	7	65	3
	51B	..	114	114	675	341	334	..	..	..	..	67	52	190	7	84	2
	52A	..	70	116	608	324	284	39	32	..	..	156	129	170	29	38	4
	52B	..	165	165	814	406	408	22	11	..	..	52	53	211	26	10	..
	53A	..	68	68	480	256	224	..	..	..	..	119	104	126	7	14	..
	53B	..	73	120	627	321	306	..	..	..	..	162	83	149	13	39	..
	54	..	75	75	563	302	261	..	..	..	..	20	17	142	..	..	..
	55	..	133	133	845	431	414	..	..	..	..	151	116	238	3	..	..
Division VIII	..	**1.74**	**1271**	**1505**	**7579**	**3934**	**3645**	**229**	**220**	**4**	**4**	**2455**	**1363**	**1740**	**133**	**54**	..
	56A	..	70	140	689	299	390	..	..	..	..	261	171	168	4	1	..
	56B	..	136	136	695	367	328	24	22	..	..	216	134	158	12	..	..
	57A	..	47	93	601	314	287	..	..	..	..	150	99	114	7	..	..
	57B	..	52	108	568	301	267	4	9	..	..	199	92	137	12	..	..
	57C	..	86	88	563	292	271	51	38	..	..	122	57	112	4	..	..
	58A	..	123	123	637	342	295	..	..	..	..	256	181	139	10	1	..
	58B	..	114	114	709	370	339	27	31	..	..	218	98	148	9	..	..
	59	..	127	150	557	277	280	103	108	..	..	113	41	139	19	3	..
	60	..	167	171	755	409	346	4	1	6	4	191	137	179	10	41	..
	61A	..	86	94	513	255	258	3	5	..	..	214	23	109	16	1	..
	61B	..	95	98	439	250	189	8	1	..	..	144	56	140	14	1	..
	62A	..	101	120	519	287	232	2	4	..	..	247	177	116	9	6	..
	62B	..	67	70	334	171	163	3	1	..	..	124	97	81	7	..	..

CENSUS ABSTRACT

MANDYA TALUK

WORKERS																		NON-WORKERS		
II		III		IV		V (*a*)		V (*b*)		VI		VII		VIII		IX		X		L.C.
M	F	M	F	M	F	M	F	M	F	M	F	M	F	M	F	M	F	M	F	No.
19	20	21	22	23	24	25	26	27	28	29	30	31	32	33	34	35	36	37	38	1
37	53	..	..	..	..	5	..	34	2	18	3	24	4	6	..	13	1	121	204	49B
34	41	1	..	..	..	3	1	34	1	10	2	24	3	4	..	11	4	134	196	49C
3	..	2	..	..	..	1	..	44	1	8	1	68	7	18	6	19	4	182	287	50A
21	25	2	..	..	..	2	..	34	1	3	1	22	2	5	..	21	4	100	165	50B
31	..	1	..	..	..	..	..	46	1	4	1	4	..	1	1	8	..	147	305	50C
14	..	1	..	..	..	..	..	10	1	2	..	2	..	10	2	10	1	121	229	51A
53	2	..	..	..	..	1	..	31	..	5	1	6	..	1	1	9	1	151	327	51B
10	6	2	1	..	..	11	3	33	..	11	2	28	4	7	..	30	9	154	255	52A
96	22	1	..	..	..	..	..	68	3	5	..	20	..	2	..	9	1	195	382	52B
29	2	..	..	..	..	..	..	27	1	10	2	20	1	9	..	17	1	130	217	53A
48	6	..	..	..	..	3	..	38	5	3	..	8	..	3	..	7	2	172	293	53B
..	..	..	..	..	..	..	..	16	..	..	..	25	..	58	..	43	..	160	261	54
1	..	..	..	..	..	..	..	39	..	2	1	93	2	60	..	43	..	193	411	55
66	**2**	**4**	**6**	..	..	..	..	**1246**	**56**	**35**	**4**	**93**	**6**	**96**	**13**	**146**	**46**	**2194**	**3512**	**VIII**
2	..	..	..	..	..	..	..	149	1	1	..	7	..	3	..	5	3	131	386	56A
5	..	..	..	..	..	..	..	134	8	4	..	2	..	4	..	9	4	209	316	56B
5	..	..	..	..	..	..	..	97	6	2	..	3	1	1	..	6	..	200	280	57A
1	..	1	3	..	..	..	..	113	4	1	..	7	3	7	2	7	..	164	255	57B
1	..	..	..	..	..	..	..	87	4	..	..	10	..	4	..	10	..	180	267	57C
3	..	..	..	..	..	..	..	103	7	..	..	16	..	2	..	14	3	203	285	58A
..	..	..	..	..	..	..	..	110	5	16	3	8	1	2	..	12	..	222	330	58B
..	..	..	..	..	..	..	..	27	1	..	..	20	1	57	10	32	7	138	261	59
46	2	..	2	..	..	..	..	75	2	2	..	3	..	2	..	10	4	230	336	60
1	..	..	..	..	..	..	..	86	1	1	..	3	..	7	1	10	14	146	242	61A
..	..	3	1	..	..	..	..	105	10	7	1	7	..	3	..	14	2	110	175	61B
..	..	..	..	..	..	..	..	91	4	1	..	2	..	4	..	12	5	171	223	62A
2	..	..	..	..	..	..	..	69	3	..	..	5	..	..	..	5	4	90	156	62B

MANDYA TALUK

DESCRIPTION OF URBAN ENUMERATORS' BLOCKS

Name of Town : MANDYA (M)

LOCATION CODE NO : 13/IV

Census Enumeration Block No.	Description of Jurisdiction of the Census Enumeration Block		
	Name or No. of Street, Road, Lane, etc.	No. of the first Census House	No. of the last Census House
1	2	3	4
Division I			
1A	Banian tree shed ..	1 (1)	15
	Coconut tree sheds ..	1	73
	Coconut tree sheds ..	231	232
1B	Sheds behind health office ..	1	110
2A	Kalamma temple road ..	1	20
	Railway line ..	1 (1)	7 (2)
	Old M. C. road ..	1	20
	Chikkagangiah's shop road ..	1 (1)	31
3	Road in front of Kalamma's temple ..	1	7
	Sheds in Sangappa's plot ..	8	25
	Left of Kalamma temple ..	1 (1)	5
	West of Kalamma temple ..	1 (1)	19 (2)
	Old M. C. road ..	1	22 (5)
	Sangappa's choultry road ..	1 (1)	4
	G.K. Kempegowda house street	1	9
	Do 1st lane ..	1	18
	Do 2nd lane ..	1	12
	Railway station road ..	1	12
4	Road by the side of Railway station ..	1 (1)	14
	Do	1	50
	Sangappa choultry road ..	1	32
	Road by the side of big drain ..	1	29 (3)
	Road connecting to Railway Station and Jain street ..	1	31 (2)
	Pete beedi ..	1	29
5	Road leading from flower square. ..	1 (1)	32 (4)
	Square road connecting Jabbar circle to Janardhan road ..	1 (1)	21 (2)
	Anekere Beedhi ..	1 (1)	6 (3)
	Meda's Sheds ..	1 (1)	79 (4)
6A	Janardhan temple road ..	1 (1)	13
	Mari temple road and kere beedhi ..	11	45 (3)
6B	Janardhanaswamy road ..	14 (1)	23 (4)
	Sakaleshwaraswamy road and kere beedhi ..	1	10
	Do	46	54
	Anekere beedhi ..	11	28 (1)
	Nagamangala road ..	46 (8)	76
6C	Road starting from Janardhan road upto house No. 45 and Rytara road ..	23	45 (4)
	West of Mosque site starting from Anekere beedhi upto Complete lower road ..	29	55 (3)
7A	Pete beedhi of upper road ..	1	21 (2)
	Kere beedhi ..	1	15 (3)
	Janardhan Swamy road ..	1 (1)	7 (2)
	Gayatri road ..	12	19 (11)
	East of Flour Mill Cross ..	3 (1)	7 (3)
	Road leading to Gooligowda's house ..	1 (1)	10
	Tobacco Channaiah's House lane ..	1 (1)	10 (7)
7B	Pete beedhi ..	22	32
	Janardhana Swamy road ..	8	15
	Kunta Venkategowda's House street ..	1 (1)	3
	Gayatri road ..	1	11
	Ganigara's road ..	1	6 (2)
	Kempegowda's house street ..	1	22
8A	Pete road ..	24 (1)	25 (3)
	Nagamangala road ..	1	2 (2)
	Straw sheds ..	1	21 (2)
	Srinivasa temple road ..	1	38 (3)
8B	Pete road ..	1	27
	Bullock Pasha Sab's House road	1 (1)	10 (4)
	Ganigara beedhi ..	1 (1)	8
	Acharya's road ..	1	31
8C	Nagamangala road ..	3 (1)	8
	Gayatri road ..	1	28 (2)
	Janardhanaswamy road ..	1 (1)	10
	Kunta Venkata Gowda house street ..	1	6 (2)
Division II			
9	From Gandhi Park Radio house to RAPCMS Society bus stand ..	1	65
		1	3
	From G.T. Saw mill to tollgate	1	50
10A	Market road ..	1 (1)	18
	Kalikamba road ..	1 (1)	22

MANDYA TALUK

DESCRIPTION OF URBAN ENUMERATORS' BLOCKS

Name of Town: MANDYA (M)

LOCATION CODE NO.: 13/VI

Census Enumeration Block No.	Description of Jurisdiction of the Census Enumeration Block		
	Name or No. of Street, Road, Lane, etc.	No. of the first Census House	No. of the last Census House
1	2	3	4
	Masjid galli ..	1 (1)	4
	G.S. Boregowda's house galli ..	1 (1)	6
	Do	1 (1)	1 (4)
	Ningaiah's house galli ..	1	3 (2)
	Central road ..	1 (1)	10 (2)
	Behind masjid road ..	1	9
10B	K. Thimmayya's house galli ..	1	4
	Masjid road ..	1 (1)	13 (2)
	West of Jain's road ..	1 (1)	23
	Pete road ..	1 (1)	49 (2)
11	West of Central road ..	1	49 (2)
	Bannur road ..	1	52
		1	72
	Houses behind Madhu Nivas hotel ..	1	17
12A	Anekolad area ..	1 (1)	51
	Muslim block ..	1 (1)	33 (2)
12B	Muslim block last beedhi of	1	15
	Mango groove ..	1	66
13A	Road by the side of railway road	1	78 (1) C
13B	Masjid road ..	1 (1) a	38
13C	Old M. C. road ..	1 (1) a	7 (2) C
	Masjid road ..	1 (1)	12 (2)
14A	Old M. C. road ..	1	31 (3)
	Rice Mill area ..	1 (1)	28 (16)
	Mod o Irice mill and its next area.	1 (1)	6 (23)
14B	Fr o m Srinivasa Rice Mill to old M. C. road ..	7 (1)	28
	Doctor's house road ..	1	18 (2)
14C	Krishnamachar road ..	1 (1)	16 (2)
	Society oil mill ..	1	13 (2)
	Society oil mill front road ..	1	7 (4)
	House inside the mill ..	..	..
	Basavayya house road ..	1	8
15A	Kalil Saheb's house road ..	1	43
	Masjid road ..	1	14 (2)
	Old M. C. road ..	1	10
	Kallahalli M. K. Kempegowda house road ..	1 (1)	16
15B	Linge Gowda's house road ..	1	30 (2)
	Eregowda's house road ..	1	12 (2)
	Sanna Gowda's house road ..	1 (1)	22 (6)
16A	East of Sishuvihar road ..	1 (1)	12 (2)
	Do ..	1 (1)	10 (3)
	West of Sishuvihar ..	1 (1)	19(2)
	Do ..	1	35 (4)
	South of Sishuvihar ..	1 (1)	17 (3)
16B	13th number from Boraiah's house	13 (1)	22
	From Javare Gowda's house to Kalegowda's house ..	1	40
	From Flour mill shop to Alemane Ningaiah's house ..	1	18 (2)
Division III			
17A	N.E.S. Quarters ..	1 (1)	20
	Do ..	1 (1)	14 (8)
	School road ..	1 (1)	8
	Bannur road ..	1	5
17B	Chamundeswari temple road ..	1 (1)	5 (3)
	D.R.P. line ..	1 (1)	4 (2)
	Do ..	1 (1)	7 (4)
	Do ..	1 (1)	6 (2)
	Sheds behind D.R.P. line ..	1	8
	From P.E.S. College Road to	1 (1)	5 (3)
	house and sheds behind Jail.	1 (1)	17
17C	M.C. road from Government	1(1)	23
	College to Kallahalli New	1 (1)	12 (2)
	Extention	1 (1)	9
		1	16 (2)
18A	M.S.E.B. Compound complete	..	20 (2)
	Vinoba road.	1	13 (2)
	D.S.P. office behind Carmel Convent ..	1	7
	Lawyers colony ..	1	5
	Official quarters ..	1	7
	Do ..	1	17 (2)
18B	Official quarters ..	1 (1)	18 (2)
	H.B.S. quarters ..	1 (1)	11 (2)
	Do ..	1 (1)	6 (2)
	Do ..	1 (1)	3 (2)
	Do ..	1	10
	Do ..	1	13
19A	K. R. road ..	1 (1)	8 (3)
	Christian colony I Cross ..	1 (1)	12
	Do II Cross ..	1 (1)	15 (5)
	Do III Cross ..	1 (1)	15
19B	Do ..	16 (1)	14 (4)

MANDYA TALUK

DESCRIPTION OF URBAN ENUMERATORS' BLOCKS

Name of Town: MANDYA (M)

LOCATION CODE NO.: 13/VI

Census Enumeration Block No.	Description of Jurisdiction of the Census Enumeration Block: Name or No. of Street, Road, Lane, etc.	No. of the first Census House	No. of the last Census House
1	2	3	4
	Papamma's house road ..	1	10
	West of Park road ..	1 (1)	52
19C	IV cross ..	1 (1)	19 (3)
	V cross ..	1 (1)	14
	100 feet road ..	1 (1)	8 (3)
20A	West of park road ..	1	4 (6)
	100 feet road ..	1 (1)	5
	Geeta High School road ..	1	17
	Papamma's house road	1 (1)	12
	K. P. Ramiah's house road	1 (1)	11 (4)
20B	K.R. road	1 (1)	11 (2)
	V cross road ..	1	16 (4)
	IV cross K.R. road	1	19
20C	Bannur Extention IV cross	20	40
	Bannur Extention V cross ..	1 (1)	18
	K.R. road ..	1	10 (12)
	Bannur road ..	11 (1)	12 (2)
21A	M.C. road ..	1 (1)	17
	M. K. Shivananjappa house road ..	1	34 (3)
21B	J. Devegowda's house road ..	1 (1)	35 (7)
21C	C. Bore Gowda's house road ..	1 (1)	51 (4)
22A	New M.C. road ..	1	27 (2)
	Vidya Ganapati temple road ..	1 (1)	26 (3)
	Honnalli road ..	11 (1)	16 (5)
22B	II Cross ..	1 (1)	31
	III cross ..	1 (1)	28 (3)
22C	Do ..	29	53 (6)
	Bannur road ..	1 (1)	5 (2)
	100 feet road ..	6 (1)	21 (1)
	Hosahalli road ..	1	10
Division IV			
23A	100 feet road ..	1 (1)	24 (3)
24A	I cross P.H.B. ..	1 (1)	27
	Borewell road ..	1 (1)	2
	Road coming from west of over head tank ..	4 (1)	5 (4)
	Honnalli road ..	2 (1)	2 (6) a
23A	South side houses PHB I cross	1 (1)	27
	North side houses PHB's cross	1 (1)	23 (2)
	Road coming from west over head tank ..	1 (1)	3
	Lalbahadur road ..	1 (1)	2
	Lalbahadur road ..	6 (1)	6 (3)
	Hosahalli road ..	1 (1)	1 (3)
23C	One lane to the south of PHB II cross ..	1 (1)	29
24A	PHB III cross road ..	1 (1)	54
24B	PHB IV cross road ..	1 (1)	47 (7)
24C	PHB V cross last line towards the north side ..	1 (1)	25
25A	PHB V cross ..	1 (1)	33
	North of VI cross ..	1 (1)	21
25B	North of V cross ..	22 (1)	46 (4)
	North of VI cross ..	1	32
26A	IV cross PHB ..	1	68 (5)
26B	VI cross PHB ..	1	20 (2)
	Do ..	1	10
	Do ..	1	10 (a)
	Do ..	1	22
27A	V cross ..	1	11
	Do ..	1	34
	VI cross ..	1	22
27A	Do ..	34	101
	Do ..	1 (1)	26
28A	VII cross, M. Jogayya's house road ..	1	42
	Borewell road of East road ..	1	19
28B	VIII cross road ..	20	63
	R. Nagarajiah's house road ..	1	37
29	PHB ..	1 (1)	74
	Do ..	1	28
30	Narasayyana Ningaiah's house road ..	1	5
		1	5
	Do ..	1	2
	Do ..	1	6
	Do ..	1 (1)	1 (2)
	Do ..	1	31
	Do ..	1	2
	Do ..	1	C
	Do ..	1	12 (4)
	Do ..	1	12
31A	—— ..	1	63 (10)
31B	—— ..	61 (1)	123
32	Tollgate road ..	1	6

MANDYA TALUK

DESCRIPTION OF URBAN ENUMERATORS' BLOCKS

Name of Town: MANDYA (M)

LOCATION CODE NO.: 13/VI

Census Enumeration Block No.	Description of Jurisdiction of the Census Enumeration Block — Name or No. of Street, Road, Lane, etc.	No. of the first Census House	No. of the last Census House
1	2	3	4
	Kallayya's hoosnroad ..	1 (1)	32
	Ramamandir road ..	1	15 (9)
	Mari temple road ..	1 (1)	31 (2)
Division V			
33A	Banian tree sheds ..	1	6
	M. Lingiah's house road ..	1 (1)	29
	Rame Gowda's road ..	1 (1)	15
33B	Kale Gowda's house road ..	1 (a)	16 (2)
	Basavayya's house road ..	1	9
	Adikarnataka's colony ..	1	15 (2)
	Mandya Kirugavalu road ..	1	4 (2)
	..	..	4 (2)
34A	K.R. Road PWD quarters ..	1 (1)	23 (4)
	TailorVenkataswamy house road	1 (1)	17 (3)
	Visweswariah road ..	1 (1)	10
	Jain colony ..	1	2
	Do ..	1	14
	Do ..	3	8
34B	Do ..	1	10
	Raghupati Ayyar's house road.	1	14
	Narasinga Rao's house road ..	1	20
	Sheds in G. Puttaswamy garden	1	8
35A	M.C. road ..	1 (1)	15 (6)
	Visweswariah road ..	1	5 (7)
	Mysore Bank road ..	1 (1)	33
35B	Post Office road ..	1	42
	Visweswariah road ..	6	14
	East of Ravindra road ..	1	17
	West of Ravindra road ..	..	36
	Vivekananda road ..	1	15
	Mirza Ismail road ..	5	14 (2)
35C	Vishweswariah road ..	15	23 (8)
	Ravindra road ..	18	21
	Mirza Ismail road ..	1	4
	Mahila Samaj road ..	1	34
36A	Hospital by the side of Tamilians' colony ..	1	100
36B	Do ..	101	158
	Hospital compound complete .	1	1 (30)
37	Behind Venus Hotel area ..	1	56
38	Tamilians' colony ..	1	102
39A	Madhava Rao's house road ..	1	21
	Vivekananda road ..	1	19
	Kilarada Channe Gowda's house road ..	1	19
39B	Mirza Ismail road ..	1	19 (5)
	Halahally road ..	1 (1)	5
	100 ft. road ..	1 (1)	15
	Jain's colony road ..	1	5 (3)
	Ganesha temple road ..	1	4
40A	Gundaiangar house road ..	1 (1)	10
	B. T. Thimmayya house road ..	1	17
	II number road ..	1	9
	Halahalli road ..	1	5
	V number road ..	1	4
	Ganesha temple road ..	1	5
	Vaddara colony road ..	1	2
	Do ..	7	8
	100 feet road ..	1	17
40B	Halahalli road ..	1	10 (8)
	Do	1	8
	IV number road ..	1 (1)	37 (2)
	Vaddara colony road ..	3	6 (2)
41	Scavenger's sheds ..	1 (1)	113
Division VI			
42A	Mandya-Chirnahalli road ..	1	3
	Do ..	6	31
	1st road ..	1	18
	2nd road ..	1	31
	3rd road ..	1	15
42B	Mandya-Chirnahalli road ..	4	5
	4th road ..	1	20 (2)
	5th road ..	1	28
	6th road ..	1	36
43A	Sheds in Halahallikere Valaya .	1	44 (3)
	Do ..	1	29
	Do ..	1	28
43B	Do ..	1	27
	Do ..	1	15
	Do ..	1	20
	Do ..	1	21
	Do ..	1	13
43C	Do ..	1	29
	Do ..	1	23
	Do ..	1 (1)	10

MANDYA TALUK

DESCRIPTION OF URBAN ENUMERATORS' BLOCKS

Name of Town : MANDYA (M)

LOCATION CODE NO. : 13/VI

Census Enumeration Block No.	Description of Jurisdiction of the Census Enumeration Block		
	Name or No. of Street, Road, Lane, etc.	No. of the first Census House	No. of the last Census House
1	2	3	4
44A	1st cross road ..	1	14 (3)
	Do ..	1 (1)	36 (2)
	Ramamadir road ..	4	10
44B	3rd road ..	1 (1)	39
	4th road ..	1	23
	Ramamandir road ..	1	3
	Do ..	11 (1)	12 (2)
	Basaveswara rice mill of sheds around it ..	1	5
45	1st cross (Vaddara colony) ..	1	17
	II cross ..	1	6
	III cross ..	1	12
	IV cross ..	1	17
	V cross ..	1	17
	VI cross ..	1	16
	VII cross ..	1	12
	VIII cross ..	1	12
	IX cross ..	1	13
	X cross ..	1	13
46	Gowdaragere village		
	I Cross road ..	1	10
	II cross road ..	12	..
	III cross road ..	1	23
	IV cross road ..	1	3
	——— ..	1	5
	——— ..	1	2
	——— ..	1	3 (2)
	——— ..	1	2 (2)
	——— ..	1 (1)	2 (7)
	——— ..	1	4
	——— ..	1	2 (2)
	——— ..	1	3 (2)
	——— ..	1	5
	——— ..	1	6
47A	A. K. colony of the front lane	1	8
	of Major Arul Raj's house ..	1 (1)	20
	Do ..	1	12 (4)
	Do ..	1 (1)	31 (3)
47B	Starting from Major Arul Raj's	32 (1)	36 (2)
	house to complete Tavarekere	1 (1)	75
Division VII			
48A	Guttalu road ..	1 (1)	20 (6)
	Muslim colony ..	1 (1)	15 (4)
	Rice mill and its adjacent houses	1 (1)	15 (4)
	Do ..	1	16
	Do ..	1 (1)	2 (20)
48B & C	Muslim block ..	17 (1)	86
48D	Guttalu colony ..	11 (1)	15 (4)
	Muslim block ..	1 (1)	6 (1)
	Do ..	24	27 (2)
	Do ..	1	37 (3)
	Do ..	1 (1)	13
49A	Post office road ..	1 (1)	9 (4)
	Javare Gowda's house road ..	10	18
	Kadamma's house road ..	6	18 (2)
	Javare Gowda's house road	1	5 (3)
	Matada road ..	1 (1)	13
	Kanniah's house road ..	1 (1)	14 (4)
49B	Post office road ..	1 (1)	9 (4)
	M. Basaviah's house road ..	10 (1)	21 (2)
	P. Nanjappa's house road ..	1 (1)	15 (2)
	Tammayya's house road ..	1 (1)	9 (2)
	Siddayya's house road ..	1 (1)	16 (6)
49C	Post office road ..	1 (1)	4
	Janakamma's house road ..	5	9 (2)
	Do ..	1 (1)	8 (2)
	Shivalingaiah's house road ..	9 (3)	13 (2)
	Post Office road ..	1 (1)	2
	Janakamma's house road ..	3	12
	Do ..	1	7 (2)
	Last road ..	8 (1)	15
	Do ..	8 (1)	15
50A	Guttalu road ..	1 (1)	13 (2)
	Post office road ..	14 (1)	25 (8)
	Guttalu road ..	1	14
	Post office road ..	15	30 (2)
50B	Guttalu road ..	1	17
	Houses behind Jayalaxmi Talkies	18 (1)	37
	Guttalu road ..	38	66
50C	Do ..	1	24 (2)
	Do ..	1 (1)	8
	Do ..	1	18
	Do ..	1	16
51A	Kolalu Gopalaswamy road and		
	Vokkalageri ..	1	41
	Ganigarakeri ..	1	24

MANDYA TALUK

DESCRIPTION OF URBAN ENUMERATORS' BLOCKS

Name of Town: MANDYA (M)

LOCATION CODE NO.: 13/VI

Census Enumeration Block No.	Description of Jurisdiction of the Census Enumeration Block		
	Name or No. of Street, Road, Lane, etc.	No. of the first Census House	No. of the last Census House
1	2	3	4
	Ramanagudi road ..	1	6
	Lingayat's road ..	67	78
51B	Ramanagudi and Edigara block	7	27 (1)
	Street in Chowdeshwari temple and Nayanakshatriya street and North lane street Lingayat's road ..	1	66
52A	Gattalu road ..	1 (1)	55
	Houses behind Jayalaxmi Saw mill ..	1 (1)	31
52B	Houses behind Jayalaxmi Saw mill ..	32 (1)	122
53A	Rama Mandir road houses ..	1 (1)	20
	South of Linge Gowda beedi and entire North of Chikke Gowda New House and entire Mari gudi huts ..	21 (1)	40
	Do ..	41	58 (3)
	Do ..	59	66 (2)
	Do ..	121-126	..
	Do ..	128-129	..
	Do ..	130-131	..
53B	West of Marigudi beedi ..	66	77
	Behind Marigudi beedi ..	78	108
	Houses in Kempe Gowda's lane	109	117
	the houses in Lingegowda's lane.	108 (1)	122 (2)
54	Guttalu road ..	1 (1)	11
	Dodda bhavi road ..	1	18 (3)
	Manja Saheb's House road ..	1(1)	27 (3)
55	Guttalu road ..	1 (1)	19 (3)
	Dodda bhavi road ..	1 (1)	3 (2)
	Old Masjid road ..	1	16 (2)
	C.K. Abdul Wahab's house road	1	29
	Patan saheb's house road ..	1	5 (3)
	Society road ..	1 (1)	4 (2)
	Khasim Khan's house road ..	1	27 (3)
Division VIII			
56A	M.C. Road and Shanishwara Swamy temple road ..	1	4
	I Cross ..	1 (1)	8 (9)
	II cross ..	1 (1)	16 (2)
	III cross ..	1 (1)	16 (2)
	IV cross ..	1 (1)	16 (2)
	North lane of V cross ..	1 (1)	8 (2)
56B	South of V cross ..	9 (1)	16 (2)
	VI cross ..	1 (1)	8 (2)
	VII cross ..	1 (1)	8 (2)
	VIII cross ..	1 (1)	16 (2)
	IX cross ..	1 (1)	16 (2)
	X cross ..	1 (1)	16 (2)
	XI cross ..	1 (1)	8 (2)
57A	I cross ..	1 (1)	8 (2)
	II cross ..	1 (1)	16 (3)
	III cross ..	1	16 (2)
	IV cross ..	1 (1)	8 (2)
57B	V cross ..	1 (1)	8 (2)
	VI cross ..	1	16 (2)
	VII cross ..	1 (1)	15 (3)
	VIII cross ..	1 (1)	14 (3)
57A	IX cross ..	1 (1)	13 (2)
	X cross ..	1 (1)	16 (2)
	XI cross ..	1 (1)	16
58B	Guttalu road ..	1 (1)	2 (6)
	New M.C. road ..	1 (1)	10
	Swarnasandra I cross ..	1 (1)	11 (2)
	Swarnasandra II cross ..	1	25 (2)
	Swarnasandra III cross ..	1	23 (2)
58B	Swarnasandra IV cross ..	1	12 (2)
	Swarnasandra V cross ..	1	11 (2)
	Swarnasandra VI cross ..	1 (1)	11 (2)
	Swarnasandra VII cross ..	1 (1)	12 (2)
	Swarnasandra VIII cross ..	1 (1)	7 (3)
	Swarnasandra IX cross ..	1 (1)	2 (3)
	P.B.S. road ..	1	2
59	Sheds in between railway road and M.C. road and East side of M.S. Co. Park Drama Theatre and M.S. Co. Hospital ..	1	146
60	Old M.C. road ..	1 (1)	7
	II cross ..	1	14 (2)
	III cross ..	1	11 (2)
	IV cross sheds behind M.S. quarters ..	1	46
	Houses south side of M.C. road.	1 (1)	26
	Doddi of Dyave Gowda ..	1	22
61A	Old M.C. road ..	1	4
	I cross ..	1 (1)	4 (2)

MANDYA TALUK

DESCRIPTION OF URBAN ENUMERATORS' BLOCKS

Name of Town.: MANDYA (M)

LOCATION CODE NO.: 13/V

Census Enumeration Block No.	Description of Jurisdiction of the Census Enumeration Block		
	Name or No. of Street, Road, Lane, etc.	No. of the first Census House	No. of the last Census House
1	2	3	4
	II cross ..	1 (1)	12 (2)
	III cross ..	1 (1)	13 (2)
	IV cross ..	1 (1)	14 (2)
61B	V cross ..	1 (1)	14 (2)
	VI cross ..	1 (1)	14 (2)
	VII cross ..	1 (1)	14 (2)
	The houses in Hebballa which are in the factory lane ..	1 (1)	8 (2)
62A	I cross ..	1 (1)	10
	II cross ..	1 (1)	18 (2)
	III cross ..	1 (1)	2 (2)
	IV cross ..	1 (1)	8 (2)
62B	IV cross ..	9 (1)	24 (2)
	V cross ..	1 (1)	14 (2)
	VI cross ..	1 (1)	8 (2)
	Old M.C. Road cane yard ..	1	9
		1 (1)	17
	Houses inside factory ..	1 (1)	9
		1	20

NAGAMANGALA TALUK

ALPHABETICAL LIST OF VILLAGES

NAGAMANGALA TALUK

Sl. No.	Name of Village	1971 Census Location Code Number	Population 1961	Population 1971	Square in the Taluk Map in which the village is located
1	2	3	4	5	6
1.	Abbagere ..	54	Uninhabited		C-3
2.	Adenahalli ..	259	352	465	A-2
3.	Adkatahalli ..	332	54	100	B-2
4.	Advikatte ..	141	114	154	B-5
5.	Agachalli ..	328	468	481	B-2
6.	Alisandra ..	268	898	996	B-2
7.	Ambaljeerahalli ..	365	268	282	B-2
8.	Anakanahalli ..	337	317	413	B-2
9.	Anchebunahalli ..	38	201	250	C-3
10.	Anchechittanahalli .	31	527	610	B-3
11.	Ankanahalli ..	115	57	44	D-3
12.	Ankanahalli ..	307	347	349	C-2
13.	Ankasapura ..	27	213	219	B-3
14.	Arakere ..	127	374	516	D-4
15.	Arealpahalli ..	195	173	190	C-4
16.	Arehalli ..	35	139	182	B-3
17.	Arni ..	349	388	435	B-2
18.	Avverahalli ..	264	125	178	A-2
19.	Ayitanahalli ..	169	147	128	B-4
20.	Balenahalli ..	153	33	41	A-5
21.	Ballavalli ..	256	143	184	A-2
22.	Ballekere ..	126	150	153	D-4
23.	Bananahalli ..	358	73	61	C-2
24.	Bannadahalli ..	352	46	69	B-1
25.	Baramadevarahalli .	202	309	382	B-4
26.	Beechanahalli ..	222	238	310	A-3
27.	Beechanahalli ..	293	61	94	C-2
28.	Beemanahalli ..	80	1,090	1,233	D-4
29.	Beereswarapura ..	4	466	539	C-4
30.	Begamangala ..	48	278	303	C-3
31.	Bettadahalli ..	282	205	61	B-3
32.	Bettada Kote ..	360	395	400	C-2
33.	Bettadamallenahalli.	7	915	1,123	B-4
34.	Bidarakere ..	253	607	704	A-3
35.	Bilagunda ..	362	737	784	C-2
36.	Bindenahalli ..	86	947	1,101	D-4
37.	Bindiganavale ..	210	1,129	1,310	A-3
38.	Bitakonahalli ..	303	61	70	D-2
39.	Bogadi ..	154	278	320	A-5
40.	Bommanahalli ..	76	547	637	D-4
41.	Bommanahalli ..	272	372	445	B-2
42.	Bommanahalli ..	320	158	167	B-2
43.	Bommanaikanahalli	174	271	339	A-4
44.	Bommenahalli ..	99	217	215	C-3
45.	Bonagere ..	225	230	238	A-4
46.	Bunahalli ..	247	476	572	A-3
47.	Burudugunte ..	197	345	367	C-4
48.	Busamudra ..	132	423	511	B-5
49.	Byadagere ..	213	Uninhabited		A-3
50.	Byadarahalli ..	58	342	382	C-3
51.	Byadarahalli ..	251	53	120	A-3
52.	Byadarahosahalli ..	361	37	38	C-2
53.	Byaladakere ..	356	523	591	C-1
54.	Byranahalli ..	50	215	294	C-3
55.	Byrasandra ..	363	297	342	C-2
56.	Chabbanahalli ..	347	200	258	B-1
57.	Chagatahalli ..	203	168	203	B-5
58.	Chakenahalli ..	334	605	691	B-2
59.	Chamalapura ..	325	215	246	B-2
60.	Chandanahalli ..	351	143	204	B-1
61.	Channapura ..	178	71	60	A-4
62.	Channapura ..	257	303	340	A-2
63.	Channapura ..	298	46	50	C-2
64.	Chattenahalli ..	255	284	371	A-2
65.	Chikkajataka ..	310	472	525	C-3
66.	Chikkanahalli ..	12	168	194	B-3
67.	Chikkanahalli ..	98	290	333	C-3
68.	Chikkanahalli ..	113	288	316	D-3
69.	Chikkayagati ..	199	312	337	C-5
70.	Chikkonahallipura .	260	280	428	A-2
71.	Chinya ..	142	1,454	1,712	B-5
72.	Cholasandra ..	46	91	107	C-2
73.	Cholenahalli ..	29	338	404	B-3
74.	Cholenahalli ..	71	96	97	D-4
75.	Cholenahalli ..	263	147	248	A-2
76.	Chottakyatanahalli.	186	124	144	B-4
77.	Chowdaganahalli ..	136	308	306	B-5
78.	Chowdenahalli ..	22	84	107	C-3
79.	Chunchanahalli ..	355	790	876	B-1
80.	Dadaga ..	270	727	807	B-2
81.	Dadamudike ..	107	237	258	C-3
82.	Danaikanakote ..	229	Uninhabited		A-4
83.	Dandebala ..	100	282	285	D-3
84.	Dandiganahalli ..	89	625	805	C-4
85.	Dasagalapura ..	69	52	64	D-4
86.	Devalapur ..	65	1,456	1,754	D-4
87.	Devarahalli ..	123	163	151	D-3
88.	Devara Hosur ..	184	21	Uninhabited	B-4
89.	Devaramadahalli ..	122	443	492	D-3
90.	Devaramallanaikana-halli ..	94	455	488	D-4
91.	Devaramavinakere .	339	469	560	A-2
92.	Devihalli ..	330	161	175	B-2
93.	Doddabala ..	217	549	380	A-3
94.	Doddagatta ..	322	95	85	B-2

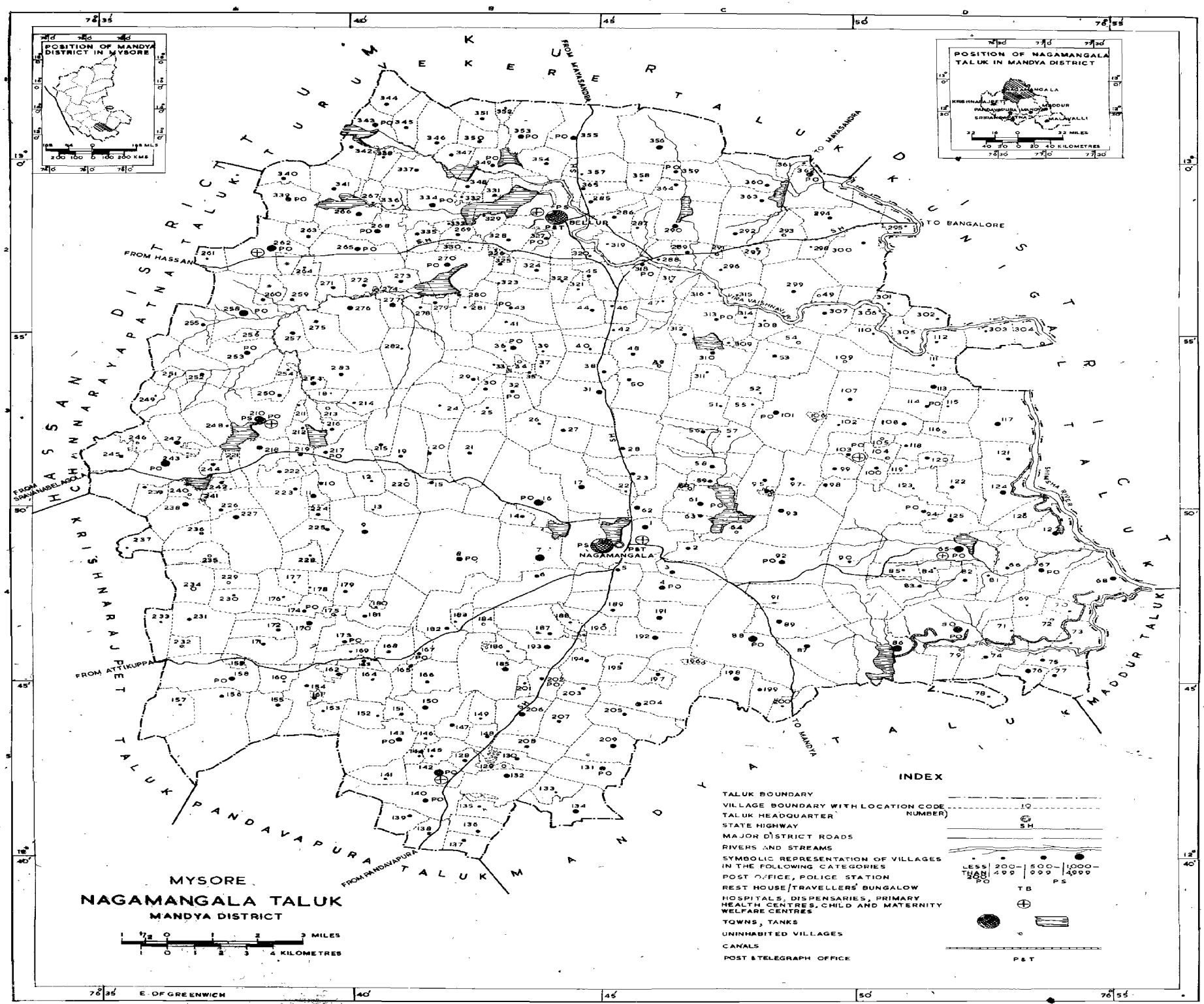
POSITION OF MANDYA DISTRICT IN MYSORE
POSITION OF NAGAMANGALA TALUK IN MANDYA DISTRICT
KRISHNARAJPET
PANDAVAPURA
SRIRANGAPATNA
NAGAMANGALA
MADDUR
MALAVALLI
32 MILES
40 30 20 10 0 20 40 KILOMETRES
TUMKUR DISTRICT
HASSAN DISTRICT
KOLAR DISTRICT
BANGALORE RURAL DISTRICT
TUMKUR TALUK
KUNIGAL TALUK
MADDUR TALUK
MANDYA TALUK
PANDAVAPURA TALUK
KRISHNARAJPET TALUK
SRIRANGAPATNA TALUK
HOLENARASIPUR TALUK
SHIMSHA RIVER
VEKERE VAIKUNTHAVER
BELLUR
NAGAMANGALA
P&T
PS
PO
SH
FROM MAYASANDRA
TO MAYASANDRA
TO BANGALORE
FROM HASSAN
FROM SHRAVANABELAGOLA
FROM ATTIKUPPA
FROM PANDAVAPURA
TO MANDYA
MYSORE
NAGAMANGALA TALUK
MANDYA DISTRICT
3 MILES
4 KILOMETRES
INDEX
TALUK BOUNDARY
VILLAGE BOUNDARY WITH LOCATION CODE NUMBER
TALUK HEADQUARTER
STATE HIGHWAY
MAJOR DISTRICT ROADS
RIVERS AND STREAMS
SYMBOLIC REPRESENTATION OF VILLAGES IN THE FOLLOWING CATEGORIES
LESS THAN 200
200-499
500-999
1000-4999
POST OFFICE, POLICE STATION
PO
PS
REST HOUSE/TRAVELLERS' BUNGALOW
TB
HOSPITALS, DISPENSARIES, PRIMARY HEALTH CENTRES, CHILD AND MATERNITY WELFARE CENTRES
TOWNS, TANKS
UNINHABITED VILLAGES
CANALS
POST & TELEGRAPH OFFICE
P&T
E. OF GREENWICH

ALPHABETICAL LIST OF VILLAGES (*Contd.*)

NAGAMANGALA TALUK

Sl. No.	Name of Village	1971 Census Location Code Number	Population 1961	Population 1971	Square in the Taluk Map in which the village is located
1	2	3	4	5	6
95.	Doddaguni ..	301	42	50	D-2
96.	Doddajataka ..	313	432	481	C-2
97.	Doddauppala ..	121	360	407	D-3
98.	Doddayagati ..	198	541	628	C-4
99.	Doddenahalli ..	49	Uninhabited		C-2
100.	Doddenahalli ..	279	287	319	B-2
101.	Dondemadahalli ..	93	705	783	C-4
102.	Dumsandra ..	308	144	178	B-2
103.	Dyavasandra ..	333	32	56	B-2
104.	Gaddebuvanahalli .	2	423	490	C-4
105.	Ganasandra ..	364	189	214	C-2
106.	Gangadihalli ..	220	61	71	B-3
107.	Ganganahalli ..	150	538	621	B-5
108.	Gangasamudra ..	182	354	455	B-4
109.	Gangavadi ..	134	617	876	B-5
110.	Garudanahalli ..	249	164	198	A-3
111.	Gejjehosahalli ..	165	227	254	B-4
112.	Gidadachannapura .	230	162	193	A-4
113.	Gidavinahosahalli . .	231	371	396	A-4
114.	Gollarahalli ..	83	256	310	D-4
115.	Gollarahalli ..	183	49	61	B-4
116.	Gondenahalli ..	277	533	555	B-2
117.	Gondihalli ..	295	93	102	D-2
118.	Gotakahalli ..	139	225	277	B-5
119.	Govindagatta ..	324	234	167	B-2
120.	Gowdarahalli ..	33	153	191	B-2
121.	Gowdarahalli ..	291	Uninhabited		C-2
122.	Guddenahalli ..	148	176	200	B-5
123.	Gudehosahalli ..	137	223	279	B-5
124.	Gulkaihosahalli ..	254	143	164	A-3
125.	Gundkalhosur ..	64	Uninhabited		C-4
126.	Gunjenahalli ..	246	Uninhabited		A-3
127.	Hadamgere ..	124	388	522	D-3
128.	Haddihalli ..	219	235	216	A-3
129.	Halalu ..	296	177	167	C-2
130.	Halladahosahalli ..	281	194	174	B-2
131.	Halthi ..	56	357	396	C-3
132.	Hampapura ..	316	61	65	C-2
133.	Hanchipura ..	73	122	137	D-4
134.	Handenahalli ..	181	215	306	B-4
135.	Hanumanahalli ..	237	144	157	A-4
136.	Haradanahalli ..	103	417	424	C-3
137.	Haralahalli ..	275	240	318	A-2
138.	Hasavinkaval Forest	234	Uninhabited		A-4
139.	Hatna ..	294	394	406	C-2
140.	Heraganahalli ..	266	468	616	B-2
141.	Hettagonahalli ..	205	357	395	C-5
142.	Hiduva ..	118	185	284	D-3
143.	Hiduvakaval ..	104	Uninhabited		D-3
144.	Hindasahalli ..	156	239	293	A-5
145.	H. Kyathanahalli . .	245	237	291	A-3
146.	H. N. Kaval ..	90	14	25	C-4
147.	Honakere ..	128	402	495	B-5
148.	Honakerekavalu ..	129	Uninhabited		B-5
149.	Honnadevihalli ..	261	132	157	A-2
150.	Honnavara ..	243	1,170	1,279	A-3
151.	Honnavarada Volagere Kaval ..	241	Uninhabited		A-3
152.	Honnbettada Hosur	188	146	177	B-4
153.	Honnenahalli ..	144	152	188	B-5
154.	Honnenahalli ..	224	231	282	A-4
155.	Honnenahalli ..	343	635	664	B-1
156.	Honnudikehalli ..	37	32	20	B-3
157.	Hosahalli ..	59	172	213	C-3
158.	Hosahalli ..	79	Uninhabited		D-4
159.	Hosahalli ..	314	64	60	C-2
160.	Hosakote ..	240	Uninhabited		A-3
161.	Hosur ..	146	146	197	B-5
162.	Hosur ..	216	218	494	A-3
163.	Hulikere ..	32	219	223	B-3
164.	Hullekere ..	3	422	472	C-4
165.	Hullenahalli ..	87	482	566	C-4
166.	Hullenahalli ..	336	153	187	B-2
167.	Huraliganganahalli	207	205	275	B-5
168.	Huvinahalli ..	21	246	316	B-3
169.	Ijjalagatta ..	185	461	557	B-4
170.	Irakanagatta ..	226	131	212	A-4
171.	Irubanahalli ..	292	196	238	C-2
172.	Jakkanahalli ..	91	170	161	C-4
173.	Jakkanahalli ..	114	264	310	D-3
174.	Javaranahalli ..	327	340	376	B-2
175.	Jinnenahalli ..	221	41	62	A-3
176.	Jodi Alpahalli ..	143	575	738	B-5
177.	Jogipura ..	267	48	66	B-2
178.	Juttanahalli ..	187	330	378	B-4
179.	Kabbinakere ..	44	167	234	B-2
180.	Kachenahalli ..	28	184	261	C-3
181.	Kadabahalli ..	262	756	1,070	A-2
182.	Kadagere ..	18	132	179	A-3
183.	Kadumanchenahalli	315	34	57	C-2
184.	Kage Hosur ..	105	Uninhabited		D-3
185.	Kalenahalli ..	168	283	305	B-4
186.	Kalinganahalli ..	300	455	469	D-2

ALPHABETICAL LIST OF VILLAGES (*Contd.*)

NAGAMANGALA TALUK

Sl. No.	Name of Village	1971 Census Location Code Number	Population 1961	Population 1971	Square in the Taluk Map in which the village is located
1	2	3	4	5	6
187.	Kalkere Mallenahalli	239	171	239	A-3
188.	Kallenahalli ..	160	141	171	A-4
189.	Kalligundi ..	171	220	290	A-4
190.	Kalludevanahalli ..	192	798	917	C-4
191.	Kallukomari ..	14	196	250	B-4
192.	Kamadihalli ..	278	285	131	B-2
193.	Kambadahalli ..	218	533	616	A-3
194.	Kanagonahalli ..	152	106	141	B-5
195.	Kanchanahalli ..	223	285	276	A-3
196.	Kanchanahalli ..	353	467	526	B-1
197.	Kanchina Kote ..	289	202	235	C-2
198.	Kannagatta ..	326	105	161	B-2
199.	Kannanakere Kaval	60	Uninhabited		C-3
200.	Kannenahalli ..	41	120	133	B-2
201.	Kantapura ..	167	280	276	B-4
202.	Karadahalli ..	39	67	89	B-3
203.	Karadahalli ..	88	1,167	1,353	C-4
204.	Karadya ..	138	349	385	B-5
205.	Karbylu ..	288	172	139	C-2
206.	Kargere ..	53	253	280	C-3
207.	Karijeeranahalli ..	287	127	145	C-2
208.	Karikyathanahalli..	163	265	276	B-4
209.	Kasalagere ..	82	378	406	D-4
210.	Kasavanahalli ..	63	325	436	C-4
211.	Katakahalli ..	235	Uninhabited		A-4
212.	Katriguppe ..	305	64	65	D-3
213.	Kavadahalli ..	130	292	312	B-5
214.	Kavalagundi ..	300	56	74	D-2
215.	Kelagere ..	36	474	601	B-3
216.	Kelagere Kaval ..	34	Uninhabited		B-3
217.	Kellenahalli ..	70	104	139	D-4
218.	Kemmanahalli ..	151	189	230	B-5
219.	Kenchagonahalli ..	215	197	220	B-3
220.	Kendanahalli ..	57	46	48	C-3
221.	Kesavinakatte ..	233	139	176	A-4
222.	Kodagahalli ..	52	113	121	C-3
223.	Kodihalli ..	119	161	199	D-3
224.	Kodihalli ..	242	241	341	A-3
225.	Kodihalli ..	280	362	404	B-2
226.	Kodihalli ..	345	249	358	B-1
227.	Kokkaranahosahalli	350	219	291	B-1
228.	Konanur ..	193	442	549	B-4
229.	Koppa ..	133	89	121	B-5
230.	Koppa ..	214	118	136	B-3
231.	Koppa ..	290	530	518	C-2
232.	Koravanagundi ..	157	117	152	A-5
233.	Kotebetta ..	95	377	415	C-3
234.	Krishnapura ..	311	86	90	C-3
235.	Kuchahalli ..	276	562	599	B-2
236.	Kuchahalli Kaval .	274	Uninhabited		B-2
237.	Kudagabalu ..	68	581	722	D-4
238.	Kuntan Koppalu ..	85	51	59	D-4
239.	Kuppahalli ..	166	207	253	B-4
240.	Kuppe ..	309	42	47	C-3
241.	Kurdikere ..	283	363	457	A-3
242.	Lalankere ..	258	837	1,004	A-2
243.	Laxmipura ..	285	225	255	B-2
244.	Lingammanahalli ..	200	49	67	C-5
245.	Machalagatta ..	135	92	119	B-5
246.	Machanaikanahalli.	238	458	575	A-3
247.	Madahalli ..	155	211	255	A-5
248.	Madahalli Kaval .	196	Uninhabited		C-4
249.	Maddenahatti ..	75	320	397	D-4
250.	Madihalli ..	244	236	296	A-3
251.	Mallarajapura ..	25	53	74	B-3
252.	Mallasamudra ..	179	279	341	B-4
253.	Mallasandra ..	110	142	138	D-2
254.	Mallasandra Kaval.	109	Uninhabited		C-3
255.	Mallegowdanahalli.	208	288	313	B-5
256.	Mallekoppalu ..	116	Uninhabited		D-3
257.	Mallenahalli ..	5	416	496	C-4
258.	Mallenahalli ..	248	10	133	A-3
259.	Mallenahalli ..	284	683	749	A-3
260.	Mallinathapura ..	81	109	107	D-4
261.	Manchenahalli ..	10	276	335	A-3
262.	Manchenahalli ..	346	299	376	B-1
263.	Manchipatna ..	162	178	201	A-4
264.	Maniyur ..	342	258	346	B-1
265.	Mannahalli ..	204	688	766	C-5
266.	Mantanahalli ..	329	73	106	B-2
267.	Maradevanahalli ..	323	197	174	B-2
268.	Maradipura ..	201	75	103	B-5
269.	Maranayakanahalli	172	259	323	A-4
270.	Masgonahalli ..	228	78	109	A-4
271.	Matadabunahalli ..	177	127	162	A-4
272.	Mavinakere ..	77	211	310	D-4
273.	Mayigonahalli ..	20	426	448	B-3
274.	Mellahalli ..	43	369	477	B-2
275.	Metimalliahalli ..	271	250	295	A-2
276.	Mudagere ..	354	421	452	B-2
277.	Muddenahalli ..	176	89	109	A-4
278.	Mugutigundi ..	304	Uninhabited		D-2
279.	Mulkatte ..	17	899	987	B-3
280.	Mutsandra ..	84	88	100	D-4
281.	Mutsandra ..	102	137	159	C-3
282.	Mutsandra Kaval .	106	Uninhabited		C-3

ALPHABETICAL LIST OF VILLAGES—(*Concld.*)

NAGAMANGALA TALUK

Sl. No.	Name of Village	1971 Census Location Code Number	Population 1961	Population 1971	Square in the Taluk Map in which the village is located
1	2	3	4	5	6
283.	Mylanahalli ..	338	115	141	B-1
284.	Mylarapatna ..	101	749	716	C-3
285.	Nagamangala (Rural)	1	644	796	C-4
286.	Nagatihalli ..	265	783	945	B-2
287.	Nagatihalli ..	359	338	367	C-2
288.	Nalakundi ..	97	324	359	C-3
289.	Nalakunikere Kaval	96	Uninhabited		C-3
290.	Naragalu ..	19	310	385	B-3
291.	Naraganahalli ..	30	386	403	B-3
292.	Naragondanahalli ..	250	177	254	A-3
293.	Neelakantanahalli ..	24	110	106	B-3
294.	Nelligere ..	318	231	268	C-2
295.	Neralakere ..	9	724	941	B-4
296.	Neralakere ..	191	479	542	C-4
297.	Padavala Chittanahalli	11	441	549	A-3
298.	Padavalapatna ..	8	824	899	B-4
299.	Padavalmallenahalli	13	70	107	B-4
300.	Palagrahara ..	61	644	746	C-3
301.	Pura ..	175	Uninhabited		A-4
302.	Pura ..	211	53	61	A-3
303.	Ramachandra Agrahara ..	212	215	199	A-3
304.	Ramadevanahalli ..	40	80	87	B-3
305.	Ramenahalli ..	120	275	295	D-3
306.	Samakahalli ..	206	515	677	B-5
307.	Sampanahalli ..	72	258	246	D-4
308.	Sanaba ..	335	243	274	B-2
309.	Sankanahalli ..	6	321	336	B-4
310.	Sannenahalli ..	232	Uninhabited		A-4
311.	Satenahalli ..	227	554	717	A-4
312.	Seegahalli ..	47	89	121	C-2
313.	Seege Hosur ..	159	Uninhabited		A-4
314.	Settihalli ..	67	540	626	D-4
315.	Shanboganahalli ..	149	93	125	B-5
316.	Shanboganahalli ..	180	81	109	B-4
317.	Shikaranahalli ..	340	241	293	A-2
318.	Shivanahalli ..	15	358	425	B-3
319.	Shivanahalli ..	302	100	95	D-2
320.	Siddapura ..	344	182	279	B-1
321.	Sirapatna ..	190	..	19	C-4
322.	Sirapura ..	108	295	310	D-3
323.	Somanahalli ..	78	131	142	D-5
324.	Somanahalli ..	145	40	60	B-5
325.	Sreeraghurampura .	140	560	647	B-5
326.	Sriramanahalli ..	161	246	326	A-5
327.	Sriramanahalli ..	189	182	226	C-4
328.	Srirangapura ..	331	262	325	B-2
329.	Sukadore ..	170	541	617	A-4
330.	Sunaganahalli ..	74	241	305	D-4
331.	Suranahalli ..	321	85	98	B-2
332.	Tattahalli ..	92	718	858	C-4
333.	Tattekere ..	173	441	436	B-4
334.	T. Channapura ..	131	915	924	B-5
335.	Tenginabaga ..	209	523	664	C-5
336.	Thavarekere ..	319	96	125	C-2
337.	Thigalanahalli ..	348	222	277	B-2
338.	Thirranahalli ..	66	411	455	D-4
339.	Thiruganahalli ..	158	393	529	A-4
340.	Thirumalapura ..	297	53	54	C-2
341.	Thuppadamadu ..	16	976	1,142	B-3
342.	Tittanahosahalli ..	273	309	385	B-2
343.	Tolali ..	23	245	255	C-3
344.	Tolasikombri ..	111	84	86	D-3
345.	Tondahalli ..	341	346	390	A-2
346.	Toremallanaikanahalli	117	468	509	D-3
347.	Toremavinakere ..	317	155	140	C-2
348.	T. Settihalli ..	194	363	391	B-4
349.	Tubinakere ..	125	675	759	D-4
350.	Turubanahalli ..	252	285	415	A-3
351.	Tyapenahalli ..	26	94	150	B-3
352.	Upparahalli ..	62	515	630	C-4
353.	Uyanahalli ..	164	219	157	B-4
354.	Vaddarahalli ..	236	206	272	A-4
355.	Vaderapura ..	42	116	124	C-2
356.	Varahasandra ..	269	209	297	B-2
357.	Veerasandra ..	51	52	51	C-3
358.	Voddarahalli ..	286	253	260	C-2
359.	Voddarahalli (Jodi)	147	236	289	B-5
360.	Voderahalli ..	299	398	462	C-2
361.	Volagerepura ..	312	241	313	C-2
362.	Yadavanahalli ..	112	148	171	D-3
363.	Yagatahalli ..	55	144	160	C-3
364.	Yalachikere ..	357	69	124	B-2
365.	Yeladahalli ..	45	205	272	C-2

PRIMARY

NAGAMANGALA TALUK

L.C. No.	Name of village/town/ ward/urban enumerator's block No.		Area of village in acres and of town/ ward in Km²	No. of Occupied residential houses	No. of households	Total population (including Institutional and Houseless population) P	M	F	Scheduled Castes M	F	Scheduled Tribes M	F	Literate and educated persons M	F	WORKERS Total workers (I-IX) M	F	I M	F
1	2		3	4	5	6	7	8	9	10	11	12	13	14	15	16	17	18
13/V	**Nagamangala Taluk**	**T**	**1040.5**	**21670**	**23801**	**130789**	**64485**	**66304**	**5821**	**5349**	**45**	**21**	**20910**	**6571**	**35480**	**3515**	**28536**	**1407**
		R	**1036.4**	**19628**	**21483**	**117883**	**57701**	**60182**	**5146**	**4804**	**40**	**13**	**16996**	**4189**	**32218**	**3321**	**27697**	**1373**
		U	**4.1**	**2042**	**2318**	**12906**	**6784**	**6122**	**675**	**545**	**5**	**8**	**3914**	**2382**	**3262**	**194**	**839**	**34**
	RURAL																	
1.	Nagamangala (Rural)		2,679	123	134	796	391	405	10	14	..	..	128	56	211	11	148	..
2.	Gaddebuvanahalli	..	773	76	90	490	241	249	28	28	..	..	63	8	135	..	129	..
3.	Hullekere	..	512	78	85	472	240	232	20	21	..	..	66	7	109	3	100	..
4.	Beereswarapura	..	985	95	100	539	258	281	16	23	..	..	96	12	140	..	123	..
5.	Mallenahalli	..	889	77	93	496	233	263	25	20	..	..	72	23	117	1	106	..
6.	Sankanahalli	..	1,575	60	66	336	152	184	11	5	..	..	22	7	82	..	81	..
7.	Bettadamallenahalli	.	1,461	163	169	1,123	546	577	22	18	..	..	175	27	315	..	288	..
8.	Padavalapatna	..	3,289	138	162	899	414	485	35	5	..	..	130	17	249	290	235	282
9.	Neralakere	..	2,433	158	171	941	465	476	26	18	..	..	173	41	268	..	251	..
10.	Manchenahalli	..	496	46	65	335	153	182	3	4	..	..	34	3	98	1	98	1
11.	Padavalachittanahalli		321	79	109	549	291	258	5	8	..	..	134	28	158	..	146	..
12.	Chikkanahalli	..	425	33	37	194	92	102	11	5	..	..	10	6	52	1	51	1
13.	Padavalmallenahalli	.	464	17	20	107	51	56	6	6	..	..	8	1	25	..	25	..
14.	Kallukomari	..	266	43	43	250	115	135	12	11	..	..	54	8	58	..	45	..
15.	Shivanahalli	..	899	73	74	425	198	227	15	14	..	..	75	7	111	1	108	..
16.	Thuppadamadu	..	2,503	262	262	1,142	548	594	38	37	20	4	127	14	330	26	298	20
17.	Mulkatte	..	1,814	170	181	987	445	542	38	19	..	..	112	58	238	12	188	1
18.	Kadagere	..	237	23	23	179	89	90	4	2	..	..	28	3	49	..	47	..
19.	Naragalu	..	936	64	71	385	188	197	20	23	..	..	51	6	101	1	95	1
20.	Mayigonahalli	..	730	84	124	448	221	227	..	..	..	..	87	12	117	8	113	6
21.	Huvinahalli	..	1,187	60	65	316	155	161	6	11	..	..	35	6	86	2	78	2
22.	Chowdenahalli	..	272	13	15	107	55	52	..	..	..	..	24	..	24	1	24	1
23.	Tolali	..	820	42	43	255	136	119	19	14	..	..	38	4	68	3	62	2
24.	Neelakantanahalli	..	820	19	21	106	52	54	..	..	..	..	22	8	33	..	33	..
25.	Mallarajapura	..	667	9	11	74	37	37	..	..	..	..	13	2	21	..	20	..
26.	Tyapenahalli	..	744	14	16	150	73	77	14	9	..	..	28	2	37	9	28	6
27.	Ankasapura	..	577	43	43	219	119	100	21	12	..	..	35	5	73	3	57	2
28.	Kachenahalli	..	1,383	45	49	261	134	127	27	26	..	..	60	8	77	28	44	9
29.	Cholenahalli	..	764	67	67	404	204	200	18	15	..	..	82	23	115	24	71	1
30.	Naraganahalli	..	404	85	85	403	176	227	28	4	..	..	76	22	100	45	75	..
31.	Anchechittanahalli	..	1,419	162	171	610	291	319	12	11	..	..	69	24	144	24	109	20
32.	Hulikere	..	464	43	43	223	106	117	6	10	..	..	4	2	49	..	48	..
33.	Gowdarahalli	..	529	44	44	191	95	96	11	12	..	..	21	4	50	..	44	..
34.	Kelagere	..	109	..	..	..	..	..	Uninhabited		..	..	..	..	..	..	..	..
35.	Arehalli	..	331	31	31	182	89	93	..	..	..	..	15	5	38	2	38	1

Note: The total of the village areas may not tally with the total areas of the taluk. The data on these areas are from different sources and no attempt has been made to tally the two.

CENSUS ABSTRACT

NAGAMANGALA TALUK

WORKERS																NON-WORKERS			
II		III		IV		V (*a*)		V (*b*)		VI		VII		VIII		IX		X		L.C.
M	F	M	F	M	F	M	F	M	F	M	F	M	F	M	F	M	F	M	F	No.
19	20	21	22	23	24	25	26	27	28	29	30	31	32	33	34	35	36	37	38	1
2375	**1330**	**401**	**280**	**13**	**1**	**599**	**118**	**499**	**26**	**158**	..	**1014**	**54**	**218**	**4**	**1667**	**295**	**29005**	**62789**	**13/V**
2023	**1292**	**380**	**279**	**13**	**1**	**444**	**104**	**246**	**13**	**119**	..	**239**	**31**	**59**	..	**998**	**228**	**25483**	**56861**	
352	**38**	**21**	**1**	..	..	**155**	**14**	**253**	**13**	**39**	..	**775**	**23**	**159**	**4**	**669**	**67**	**3522**	**5928**	
12	6	3	..	..	..	10	1	3	1	2	..	23	2	..	..	10	1	180	394	1
..	..	..	..	..	..	4	..	..	..	..	..	..	..	..	..	2	..	106	249	2
5	3	..	..	..	..	..	..	..	..	..	..	..	..	..	..	4	..	131	229	3
..	..	1	..	..	..	1	..	1	..	..	..	..	..	1	..	13	..	118	281	4
7	1	..	..	..	..	..	..	2	..	..	..	..	..	..	..	2	..	116	262	5
..	..	..	..	..	..	..	..	..	..	..	..	..	..	..	..	1	..	70	184	6
15	..	1	..	..	..	..	..	1	..	1	..	3	..	1	..	5	..	231	577	7
..	..	5	2	..	..	3	4	..	1	..	..	1	..	..	..	5	1	165	195	8
3	..	9	..	..	..	..	..	..	..	..	..	..	..	..	..	5	..	197	476	9
..	..	..	..	..	..	..	..	..	..	..	..	..	..	..	..	..	..	55	181	10
..	..	..	..	..	..	8	..	1	..	..	..	..	..	..	..	3	..	133	258	11
..	..	..	..	..	..	..	..	..	..	..	..	..	..	..	..	1	..	40	101	12
..	..	..	..	..	..	..	..	..	..	..	..	..	..	..	..	..	..	26	56	13
..	..	2	..	..	..	..	..	2	..	1	..	..	..	..	..	8	..	57	135	14
2	..	..	..	..	..	1	1	..	..	..	..	..	..	..	..	..	..	87	226	15
6	3	4	..	..	..	..	..	3	..	2	..	..	1	2	..	15	2	218	568	16
28	11	1	..	..	..	3	..	..	..	..	..	3	..	1	..	14	..	207	530	17
..	..	..	..	..	..	1	..	1	..	..	..	..	..	..	..	..	..	40	90	18
1	..	1	..	..	..	..	..	3	..	..	..	..	..	..	..	1	..	87	196	19
..	2	..	..	..	..	2	..	..	..	..	..	..	..	..	..	2	..	104	219	20
3	..	..	..	..	..	5	..	..	..	..	..	..	..	..	..	..	..	69	159	21
..	..	..	..	..	..	..	..	..	..	..	..	..	..	..	..	..	..	31	51	22
4	1	..	..	..	..	..	..	1	..	..	..	..	..	..	..	1	..	68	116	23
..	..	..	..	..	..	..	..	..	..	..	..	..	..	..	..	..	..	19	54	24
..	..	..	..	..	..	..	..	..	..	..	..	..	..	..	..	1	..	16	37	25
4	3	..	..	1	..	..	..	1	..	..	..	..	..	..	..	3	..	36	68	26
6	1	..	..	..	..	9	..	..	..	1	..	..	..	..	..	..	..	46	97	27
18	19	2	..	..	..	..	..	10	..	1	..	..	..	..	..	2	..	57	99	28
20	19	..	..	..	..	1	..	1	..	..	..	..	..	..	..	22	4	89	176	29
14	44	..	..	..	..	2	..	..	..	..	..	..	..	..	..	9	1	76	182	30
5	3	..	..	..	..	12	..	11	1	..	..	..	..	1	..	6	..	147	295	31
..	..	..	..	..	..	1	..	..	..	..	..	..	..	..	..	..	..	57	117	32
..	..	1		..	..	..	..	..	..	..	..	..	..	1	..	4	..	45	96	33
..	..	..	..	..	..	..	..	..	..	Uninhabited		..	..	..	..	..	..	..	..	34
..	1	..	..	..	..	..	..	..	..	..	..	..	..	..	..	..	..	51	91	35

PRIMARY

NAGAMANGALA TALUK

L.C. No.	Name of village/town/ward/urban enumerator's block No.	Area of village in acres and of town/ward in Km²	No. of Occupied residential houses	No. of households	Total population (including Institutional and Houseless population)			Scheduled Castes		Scheduled Tribes		Literate and educated persons		WORKERS: Total workers (I-IX)		WORKERS: I	
					P	M	F	M	F	M	F	M	F	M	F	M	F
1	2	3	4	5	6	7	8	9	10	11	12	13	14	15	16	17	18
36.	Kelagere ..	787	122	122	601	295	306	14	12	..	..	114	8	160	4	158	1
37.	Honnudikehalli ..	263	5	5	20	8	12	..	..	..	..	..	..	4	..	4	..
38.	Anchebunahalli ..	764	39	41	250	123	127	13	12	..	..	6	..	61	..	58	..
39.	Karadahalli ..	383	10	16	89	38	51	..	..	..	..	10	..	25	..	24	..
40.	Ramadevanahalli ..	349	14	16	87	40	47	5	8	..	..	..	..	23	..	23	..
41.	Kannenahalli ..	440	20	25	133	64	69	5	4	..	..	10	1	34	1	31	1
42.	Vaderapura ..	481	22	22	124	58	66	..	..	..	..	23	11	35	2	29	..
43.	Mellahalli ..	786	72	90	477	225	252	16	20	..	..	70	10	115	4	100	..
44.	Kabbinakere ..	630	29	36	234	97	137	24	23	..	..	31	3	50	13	37	..
45.	Yeladahalli ..	781	38	45	272	130	142	27	25	..	..	61	23	68	..	62	..
46.	Cholasandra ..	358	14	15	107	54	53	..	..	..	..	8	..	30	..	30	..
47.	Seegahalli ..	421	17	18	121	56	65	1	1	..	..	14	5	36	1	30	..
48.	Begamangala ..	1,199	64	73	303	140	163	5	8	..	..	40	14	75	4	66	3
49.	Doddenahalli ..	205	..	..	..	..	..	Uninhabited		..	..	..	..	..	..	..	..
50.	Byrnahalli ..	1,148	47	47	294	148	146	..	..	..	..	66	15	69	..	64	..
51.	Veerasandra ..	880	8	10	51	21	30	..	..	..	..	2	..	15	..	15	..
52.	Kodagahalli ..	565	23	27	121	53	68	14	12	..	..	13	2	35	..	29	..
53.	Karagere ..	964	45	50	280	130	150	19	17	..	..	17	2	88	..	86	..
54.	Abbagere ..	391	..	..	..	..	..	Uninhabited		..	..	..	..	..	..	..	..
55.	Yagatahalli ..	412	25	25	160	74	86	16	22	..	..	9	3	46	..	46	..
56.	Halthi ..	823	71	71	396	200	196	23	14	..	..	79	14	114	78	32	4
57.	Kendanahalli ..	592	5	5	48	20	28	..	..	..	..	10	2	13	..	13	..
58.	Byadarahalli ..	942	61	65	382	197	185	16	12	..	..	81	20	112	15	85	4
59.	Hosahalli ..	292	31	38	213	93	120	3	4	..	..	28	5	55	11	46	1
60.	Kannanakere Kaval .	56	..	..	..	..	..	Uninhabited		..	..	..	..	..	..	..	..
61.	Palagrahara ..	957	129	129	746	363	383	24	28	..	..	167	58	213	4	193	..
62.	Upparahalli ..	778	110	110	630	308	322	24	27	..	..	75	12	163	7	66	2
63.	Kasavanahalli ..	489	90	90	436	206	230	11	13	..	..	55	13	97	14	86	12
64.	Gundkalhosur ..	536	..	..	..	..	..	Uninhabited		..	..	..	..	..	..	..	..
65.	Devalapur ..	1,966	340	340	1,754	858	896	29	11	..	..	368	145	476	18	208	4
66.	Thibbanahalli ..	899	89	89	455	226	229	25	24	..	..	37	7	129	3	127	2
67.	Settihalli ..	1,100	101	101	626	321	305	27	6	..	..	97	26	223	..	202	..
68.	Kudagabalu ..	1,131	128	128	722	360	362	18	19	..	..	54	20	180	..	172	..
69.	Dasagalapura ..	358	14	14	64	35	29	31	25	..	..	2	1	21	2	5	1
70.	Kellenahalli ..	333	33	33	139	80	59	8	9	..	..	8	..	43	1	38	1
71.	Cholenahalli ..	429	17	17	97	50	47	..	..	..	..	3	..	30	..	30	..
72.	Sampanahalli ..	776	48	48	246	128	118	19	10	..	..	13	..	79	..	79	..
73.	Hanchipura ..	532	28	28	137	71	66	..	..	..	..	2	..	35	..	33	..
74,	Sunaganahalli ..	906	44	62	305	139	166	30	33	..	..	35	1	86	31	76	..
75.	Maddenahatti ..	511	66	75	397	198	199	18	14	..	..	55	3	134	41	99	..

CENSUS ABSTRACT

NAGAMANGALA TALUK

WORKERS																NON-WORKERS				
II		III		IV		V (*a*)		V (*b*)		VI		VII		VIII		IX		X		L.C. No.
M	F	M	F	M	F	M	F	M	F	M	F	M	F	M	F	M	F	M	F	
19	20	21	22	23	24	25	26	27	28	29	30	31	32	33	34	35	36	37	38	1
1	..	..	..	..	..	..	..	..	..	..	..	..	..	..	..	1	3	135	302	36
..	..	..	..	..	..	..	..	..	..	..	..	..	..	..	..	..	..	4	12	37
..	..	..	..	..	..	..	..	3	..	..	..	..	..	..	..	..	..	62	127	38
..	..	..	..	..	..	..	..	..	..	..	..	..	..	1	..	..	..	13	51	39
..	..	..	..	..	..	..	..	..	..	..	..	..	..	..	..	..	..	17	47	40
2	..	..	..	..	..	..	..	..	..	..	..	..	..	..	..	1	..	30	68	41
..	1	3	..	..	..	1	1	..	..	1	..	..	..	..	..	1	..	23	64	42
13	4	1	..	..	..	..	..	..	..	..	..	..	..	..	..	1	..	110	248	43
6	12	7	1	..	..	..	..	..	..	..	..	..	..	..	..	..	..	47	124	44
2	..	..	..	..	..	1	..	1	..	..	..	..	..	1	..	1	..	62	142	45
..	..	..	..	..	..	..	..	..	..	..	..	..	..	..	..	..	..	24	53	46
2	1	2	..	..	..	..	..	1	..	..	..	..	..	..	..	1	..	20	64	47
6	1	..	..	..	..	1	..	1	..	..	..	..	..	..	..	1	..	65	159	48
..	..	..	..	..	..	..	..	..	..	Uninhabited		..	..	..	..	..	..	..	..	49
2	..	1	..	..	..	1	..	..	..	..	..	..	..	..	..	1	..	79	146	50
..	..	..	..	..	..	..	..	..	..	..	..	..	..	..	..	..	..	6	30	51
..	..	1	..	..	..	2	..	..	..	..	..	..	..	1	..	2	..	18	68	52
..	..	..	..	..	..	..	..	..	..	..	..	..	..	..	..	2	..	42	150	53
..	..	..	..	..	..	..	..	..	..	Uninhabited		..	..	..	..	..	..	..	..	54
..	..	..	..	..	..	..	..	..	..	..	..	..	..	..	..	..	..	28	86	55
..	2	69	67	..	..	2	1	3	1	1	..	..	..	..	..	7	3	86	118	56
..	..	..	..	..	..	..	..	..	..	..	..	..	..	..	..	..	..	7	28	57
2	1	18	9	..	..	..	..	3	..	2	..	..	..	..	..	2	1	85	170	58
..	..	8	10	..	..	..	..	..	..	..	..	1	..	..	..	..	..	38	109	59
..	..	..	..	..	..	..	..	..	..	Uninhabited		..	..	..	..	..	..	..	..	60
..	..	..	..	..	..	5	4	1	..	..	..	2	..	1	..	11	..	150	379	61
2	..	..	..	..	..	6	..	2	..	77	..	1	1	..	..	9	4	145	315	62
6	2	..	..	..	..	..	..	..	..	..	..	..	..	..	..	5	..	109	216	63
..	..	..	..	..	..	..	..	..	..	Uninhabited		..	..	..	..	..	..	..	..	64
60	2	4	1	..	..	18	4	26	3	3	..	45	1	8	..	104	3	382	878	65
2	1	..	..	..	..	..	..	..	..	..	..	..	..	..	..	..	..	97	226	66
10	..	8	..	..	..	2	..	..	..	..	..	..	..	..	..	1	..	98	305	67
2	..	..	..	..	..	1	..	..	..	..	..	3	..	..	..	2	..	180	362	68
16	1	..	..	..	..	..	..	..	..	..	..	..	..	..	..	..	..	14	27	69
5	..	..	..	..	..	..	..	..	..	..	..	..	..	..	..	..	..	37	58	70
..	..	..	..	..	..	..	..	..	..	..	..	..	..	..	..	..	..	20	47	71
..	..	..	..	..	..	..	..	..	..	..	..	..	..	..	..	..	..	49	118	72
2	..	..	..	..	..	..	..	..	..	..	..	..	..	..	..	..	..	36	66	73
1	2	6	29	..	..	1	..	..	..	..	..	..	..	..	..	2	..	53	135	74
5	4	22	36	..	..	3	..	..	..	..	..	1	..	..	..	4	1	64	158	75

PRIMARY

NAGAMANGALA TALUK

L.C. No.	Name of village/town/ ward/urban enumerator's block No.	Area of village in acres and of town/ ward in Km²	No. of Occupied residential houses	No. of households	Total population (including Institutional and Houseless population)			Scheduled Castes		Scheduled Tribes		Literate and educated persons		WORKERS Total workers (I-IX)		I	
					P	M	F	M	F	M	F	M	F	M	F	M	F
1	2	3	4	5	6	7	8	9	10	11	12	13	14	15	16	17	18
76.	Bommanahalli ..	366	102	102	637	311	326	18	5	..	..	46	9	181	56	171	1
77.	Mavinakere ..	567	48	48	310	159	151	9	8	..	..	18	10	79	4	65	1
78.	Somanahalli ..	480	29	33	142	74	68	..	..	..	..	1	..	38	..	38	..
79.	Hosahalli ..	467	..	..	..	..	..	Uninhabited		..	..	..	..	..	..	..	..
80.	Beemanahalli ..	2,292	220	242	1,233	619	614	38	5	..	..	138	47	329	8	258	1
81.	Mallinatapura ..	388	16	16	107	48	59	15	15	..	..	14	3	25	..	24	..
82.	Kasalagere ..	620	77	77	406	187	219	10	14	..	..	77	22	91	3	84	..
83.	Gollarahalli ..	703	53	53	314	159	155	25	19	..	..	53	13	82	..	81	..
84.	Mutsandra ..	254	16	16	100	49	51	..	..	..	..	17	1	25	1	25	1
85.	Kuntankoppalu ..	394	10	10	59	25	34	2	3	..	..	6	1	15	..	15	..
86.	Bindenahalli ..	1,967	188	199	1,101	532	569	37	37	..	..	48	12	351	22	309	2
87.	Hullenahalli ..	1,419	100	104	566	273	293	31	37	..	..	37	9	154	1	149	..
88.	Karadahalli ..	3,214	247	254	1,353	676	677	38	38	..	..	185	56	413	12	386	10
89.	Dandiganahalli ..	1,294	133	133	805	406	399	61	51	..	..	140	19	172	5	152	3
90.	H. N. Kaval ..	2,254	4	4	25	12	13	..	..	..	..	2	..	10	..	10	..
91.	Jakkanahalli ..	838	28	28	161	84	77	4	2	..	..	9	1	66	3	64	3
92.	Tattahalli ..	1,827	140	140	858	426	432	32	36	..	..	137	23	217	230	210	..
93.	Dondemadahalli ..	1,670	92	142	783	380	403	12	49	..	..	67	5	219	169	109	..
94.	Devaramallanaikanahalli ..	1,456	103	103	488	249	239	23	16	..	..	68	4	122	24	104	7
95.	Kotebetta ..	1,186	63	76	415	187	228	20	32	..	..	97	8	102	17	79	10
96.	Nalakunikere Kaval	58	..	..	..	..	..	Uninhabited		..	..	..	..	..	..	..	..
97.	Nalakundi ..	873	58	62	359	171	188	58	45	..	..	42	8	101	55	73	43
98.	Chikkanahalli ..	682	44	56	333	166	167	4	2	..	..	52	3	90	57	85	54
99.	Bommenahalli ..	409	38	46	215	100	115	3	2	..	..	22	9	48	1	46	1
100.	Dandebala ..	377	59	69	285	143	142	..	..	..	..	43	5	71	16	70	15
101.	Mylarapatna ..	2,409	126	142	716	340	376	43	46	..	..	119	37	172	17	137	..
102.	Mutsandra ..	535	23	26	159	85	74	19	17	..	..	8	3	40	..	38	..
103.	Haradanahalli ..	473	70	80	424	201	223	10	13	..	..	23	12	116	6	108	5
104.	Hiduvakaval ..	229	..	..	..	..	..	Uninhabited		..	..	..	..	..	..	..	..
105.	Kagehosur ..	137	..	..	..	..	..	Uninhabited		..	..	..	..	..	..	..	..
106.	Mutsandra Kaval .	70	..	..	..	..	..	Uninhabited		..	..	..	..	..	..	..	..
107.	Dadamudike ..	1,219	53	66	258	123	135	21	25	..	..	25	5	58	4	48	4
108.	Sirpapura ..	504	57	67	310	140	170	18	25	..	..	29	8	83	..	76	..
109.	Mallasandra Kaval.	916	..	..	..	..	..	Uninhabited		..	..	..	..	..	..	..	..
110.	Mallasandra ..	618	27	30	138	68	70	5	7	..	..	9	1	43	..	41	..
111.	Tolasikombri ..	611	16	22	86	41	45	..	..	..	..	1	1	36	36	31	3
112.	Yadavanahalli ..	573	25	33	178	84	94	19	19	..	..	12	3	51	51	49	4
113.	Chikkanahalli ..	531	46	67	316	151	165	..	..	..	..	22	6	114	69	95	11
114.	Jakkanahalli ..	730	39	53	310	144	166	20	24	..	..	55	16	88	..	82	..
115.	Ankanahalli ..	536	9	9	44	18	26	8	10	..	..	7	..	14	..	14	..

CENSUS ABSTRACT

NAGAMANGALA TALUK

WORKERS																NON-WORKERS			
II		III		IV		V (*a*)		V (*b*)		VI		VII		VIII		IX		X		L.C. No.
M	F	M	F	M	F	M	F	M	F	M	F	M	F	M	F	M	F	M	F	
19	20	21	22	23	24	25	26	27	28	29	30	31	32	33	34	35	36	37	38	1
2	55	..	..	..	..	1	..	..	..	1	..	3	..	1	..	2	..	130	270	76
12	3	..	..	..	..	..	..	..	..	..	..	1	..	..	..	1	..	80	147	77
..	..	..	..	..	..	..	..	..	..	..	..	..	..	..	..	..	..	36	68	78
..	..	..	..	..	..	..	..	..	..	Uninhabited		..	..	..	..	..	..	..	..	79
42	..	..	..	..	..	..	2	6	..	..	..	4	..	..	..	19	5	290	606	80
..	..	..	..	..	..	..	..	..	..	..	..	..	..	..	..	1	..	23	59	81
5	2	..	..	..	..	..	..	..	..	..	..	..	..	1	..	1	1	96	216	82
..	..	..	..	..	..	..	..	..	..	..	..	..	..	..	..	1	..	77	155	83
..	..	..	..	..	..	..	..	..	..	..	..	..	..	..	..	..	..	24	50	84
..	..	..	..	..	..	..	..	..	..	..	..	..	..	..	..	..	..	10	34	85
19	..	..	..	..	..	12	2	..	..	..	..	..	..	..	..	11	18	181	547	86
1	..	..	..	..	..	..	..	1	..	..	..	..	..	..	..	3	1	119	292	87
21	..	..	..	..	..	1	..	..	..	1	..	1	..	..	..	3	2	263	665	88
10	2	1	..	..	..	..	..	..	..	5	..	2	..	..	..	2	..	234	394	89
..	..	..	..	..	..	..	..	..	..	..	..	..	..	..	..	..	..	2	13	90
1	..	1	..	..	..	..	..	..	..	..	..	..	..	..	..	..	..	18	74	91
..	229	..	..	..	..	..	..	..	..	..	..	..	..	1	..	6	1	209	202	92
84	151	..	..	..	..	..	..	..	..	..	..	..	..	..	..	26	18	161	234	93
13	17	..	..	..	..	..	..	..	..	1	..	2	..	..	..	2	..	127	215	94
3	..	..	1	..	..	3	..	1	..	..	..	4	3	..	..	12	3	85	211	95
..	..	..	..	..	..	..	..	..	..	Uninhabited		..	..	..	..	..	..	..	..	96
20	12	1	..	..	..	3	..	..	..	2	..	..	..	..	..	2	..	70	133	97
3	3	..	..	..	..	1	..	..	..	..	..	..	..	..	..	1	..	76	110	98
1	..	..	..	..	..	1	..	..	..	..	..	..	..	..	..	..	..	52	114	99
1	1	..	..	..	..	..	..	..	..	..	..	..	..	..	..	..	..	72	126	100
13	..	12	16	..	..	..	..	3	..	..	..	2	..	1	..	4	1	168	359	101
1	..	..	..	..	..	..	..	1	..	..	..	..	..	..	..	..	..	45	74	102
..	..	..	..	..	..	..	..	..	..	..	..	..	..	1	..	7	1	85	217	103
..	..	..	..	..	..	..	..	..	..	Uninhabited		..	..	..	..	..	..	..	..	104
..	..	..	..	..	..	..	..	..	..	Uninhabited		..	..	..	..	..	..	..	..	105
..	..	..	..	..	..	..	..	..	..	Uninhabited		..	..	..	..	..	..	..	..	106
1	..	6	..	..	..	2	..	..	..	..	..	..	..	..	..	1	..	65	131	107
3	..	..	..	..	..	..	..	..	..	..	..	..	..	1	..	3	..	57	170	108
..	..	..	..	..	..	..	..	..	..	Uninhabited		..	..	..	..	..	..	..	..	109
..	..	1	..	..	..	..	..	..	..	..	..	..	..	..	..	1	..	25	70	110
3	28	..	..	..	..	..	..	..	..	..	..	..	..	..	..	2	5	5	9	111
1	26	..	..	..	..	..	..	..	..	..	..	..	..	..	..	1	21	33	43	112
1	5	2	..	..	..	2	4	..	..	..	..	..	..	..	..	14	49	37	96	113
..	..	..	..	..	..	..	..	..	..	..	..	..	..	..	..	6	..	56	166	114
..	..	..	..	..	..	..	..	..	..	..	..	..	..	..	..	..	..	4	26	115

PRIMARY

NAGAMANGALA TALUK

L.C. No.	Name of village/town/ ward/urban enumerator's block No.	Area of village in acres and of town/ ward in Km²	No. of Occupied residential houses	No. of households	Total population (including Institutional and Houseless population)			Scheduled Castes		Scheduled Tribes		Literate and educated persons		WORKERS Total workers (I-IX)		I	
					P	M	F	M	F	M	F	M	F	M	F	M	F
1	2	3	4	5	6	7	8	9	10	11	12	13	14	15	16	17	18
116. Mallekoppalu	..	331	..	..	..	..	..	Uninhabited		..	..	..	..	..	..	..	..
117. Toremallanaikana-halli	..	1,475	60	92	509	259	250	19	13	..	..	14	4	161	6	161	6
118. Hiduva	..	906	28	42	284	140	144	..	..	..	..	16	2	74	4	68	4
119. Kodihalli	..	193	33	39	199	103	96	..	..	..	..	22	1	72	5	71	5
120. Ramenahalli	..	251	51	52	295	148	147	14	9	..	..	31	5	117	2	117	2
121. Doddauppala	..	846	62	77	407	207	200	35	33	..	..	80	10	111	1	99	1
122. Devaramadahalli	..	961	77	87	492	240	252	81	75	..	..	60	21	136	4	112	1
123. Devarahalli	..	762	25	25	151	66	85	21	17	..	..	25	5	40	2	39	1
124. Hadamgere	..	1,022	80	80	522	264	258	14	10	..	..	95	15	151	2	125	..
125. Tubinakere	..	606	131	160	759	390	369	24	25	..	..	52	9	189	2	181	1
126. Ballekere	..	668	23	32	153	66	87	3	3	..	..	11	..	32	..	31	..
127. Arakere	..	897	78	96	516	270	246	52	32	..	..	68	5	157	1	138	..
128. Honakere	..	395	80	99	495	248	247	52	40	..	..	21	18	131	10	103	3
129. Honakere Kavalu	.	157	..	..	..	..	..	Uninhabited		..	..	..	..	..	..	..	..
130. Kavadahalli	..	420	49	54	312	147	165	17	16	..	..	27	2	103	2	98	1
131. T. Channapura	..	841	159	177	924	454	470	23	26	..	..	71	6	268	30	207	12
132. Busamudra	..	959	64	88	511	257	254	36	36	..	..	29	..	126	..	121	..
133. Koppa	..	547	18	22	121	52	69	..	..	..	..	7	..	31	..	31	..
134. Gangavadi	..	852	146	148	876	425	451	46	42	..	..	82	10	263	12	221	1
135. Machalagatta	..	486	22	25	119	52	67	..	..	..	..	9	2	33	4	33	1
136. Chowdaganahalli	..	448	53	54	306	136	170	13	16	..	..	38	1	86	18	83	3
137. Gudehosahalli	..	382	43	48	279	133	146	..	..	..	..	55	5	81	11	74	3
138. Karadya	..	524	59	75	385	190	195	55	53	..	..	42	2	103	3	99	..
139. Gotakahalli	..	522	41	48	277	127	150	1	3	..	..	44	8	66	18	57	..
140. Sreeraghurampura	.	1,551	96	115	647	319	328	24	19	..	..	75	11	189	92	163	17
141. Advikatte	..	482	19	25	154	79	75	..	..	..	..	10	..	52	49	52	47
142. Chinya	..	647	263	264	1,712	861	851	70	51	..	..	421	174	468	70	257	13
143. Jodialpahalli	..	1,499	116	132	738	373	365	27	23	..	..	105	21	196	32	175	13
144. Honnenahalli	..	160	23	32	188	97	91	13	10	..	..	22	5	63	4	55	2
145. Somanahalli	..	375	11	13	60	32	28	18	16	..	..	5	1	14	2	11	1
146. Hosur	..	179	26	35	197	97	100	..	..	..	..	21	3	55	2	46	..
147. Voddarahalli [Jodi]		448	43	50	289	151	138	..	..	..	..	24	2	77	3	77	3
148. Guddenahalli	..	303	33	39	200	91	109	..	..	..	..	29	1	49	1	48	1
149. Shanbognahalli	..	418	15	16	125	64	61	..	..	..	..	8	..	35	..	35	..
150. Ganganahalli	..	807	86	114	621	293	328	35	31	..	..	89	14	159	..	156	..
151. Kemmanahalli	..	268	35	37	230	109	121	33	29	..	..	20	2	61	1	59	..
152. Kanagonahalli	..	488	27	27	141	64	77	..	..	..	..	13	..	34	..	34	..
153. Balenahalli	..	398	4	4	41	20	21	..	..	..	..	11	..	10	..	10	..
154. Bogadi	..	1,362	70	70	320	160	160	8	11	..	..	51	11	85	..	83	..
155. Madahalli	..	800	48	48	255	125	30	13	14	..	..	16	..	60	6	59	6

CENSUS ABSTRACT

NAGAMANGALA TALUK

WORKERS																NON-WORKERS				
II		III		IV		V (*a*)		V (*b*)		VI		VII		VIII		IX		X		L.C. No.
M	F	M	F	M	F	M	F	M	F	M	F	M	F	M	F	M	F	M	F	
19	20	21	22	23	24	25	26	27	28	29	30	31	32	33	34	35	36	37	38	1
..	..	..	..	..	..	..	..	..	..	Uninhabited		..	..	..	..	..	..	..	..	116
..	..	..	..	..	..	..	..	..	..	..	..	..	..	..	..	..	..	98	244	117
6	..	..	..	..	..	..	..	..	..	..	..	..	..	..	..	..	..	66	140	118
..	..	..	..	..	..	1	..	..	..	..	..	..	..	..	..	..	..	31	91	119
..	..	..	..	..	..	..	..	..	..	..	..	..	..	..	..	..	..	31	145	120
11	..	..	..	..	..	..	..	1	..	..	..	..	..	..	..	..	..	96	199	121
8	3	..	..	..	..	13	..	..	..	..	..	..	..	..	..	3	..	104	248	122
..	..	..	..	..	..	1	1	..	..	..	..	..	..	..	..	..	..	26	83	123
1	..	21	..	..	..	..	..	1	..	..	..	..	..	..	..	3	2	113	256	124
..	..	1	..	..	..	..	1	..	..	..	..	..	..	..	..	7	..	201	367	125
..	..	..	..	..	..	1	..	..	..	..	..	..	..	..	..	..	..	34	87	126
..	..	..	..	..	..	..	..	..	..	..	..	..	..	..	..	19	1	113	245	127
2	7	2	..	..	..	1	..	1	..	..	..	7	..	..	..	15	..	117	237	128
..	..	..	..	..	..	..	..	..	..	Uninhabited		..	..	..	..	..	..	..	..	129
..	1	1	..	..	..	..	..	1	..	..	..	..	..	..	..	3	..	44	163	130
52	18	..	..	..	..	5	..	..	..	..	..	..	..	..	..	4	..	186	440	131
..	..	..	..	..	..	4	..	..	..	..	..	..	..	..	..	1	..	131	254	132
..	..	..	..	..	..	..	..	..	..	..	..	..	..	..	..	..	..	21	69	133
32	11	..	..	..	..	6	..	..	..	..	..	..	..	..	..	4	..	162	439	134
..	3	..	..	..	..	..	..	..	..	..	..	..	..	..	..	..	..	19	63	135
..	1	1	1	..	..	..	..	..	..	..	..	..	..	..	..	2	13	50	152	136
..	..	..	..	..	..	..	..	..	..	..	..	..	..	..	..	7	8	52	135	137
2	..	..	..	..	..	..	3	..	..	..	..	..	..	..	..	2	..	87	192	138
1	..	..	..	..	..	6	18	..	..	..	..	1	..	..	..	1	..	61	132	139
11	69	1	4	..	..	..	..	4	..	..	..	3	..	..	..	7	2	130	236	140
..	2	..	..	..	..	..	..	..	..	..	..	..	..	..	..	..	..	27	26	141
12	28	46	5	..	..	30	7	16	1	1	..	48	13	2	..	56	3	393	781	142
2	1	12	18	..	..	4	..	..	..	..	..	..	..	1	..	2	..	177	333	143
1	1	2	..	..	..	4	1	..	..	..	..	..	..	1	..	..	..	34	87	144
..	..	2	1	..	..	..	..	..	..	..	..	..	..	..	..	1	..	18	26	145
1	1	6	..	..	..	1	..	..	..	..	..	..	..	..	..	1	1	42	98	146
..	..	..	..	..	..	..	..	..	..	..	..	..	..	..	..	..	..	74	135	147
..	..	..	..	..	..	..	..	..	..	..	..	..	..	..	..	1	..	42	108	148
..	..	..	..	..	..	..	..	..	..	..	..	..	..	..	..	..	..	29	61	149
2	..	..	..	..	..	..	..	..	..	..	..	..	..	..	..	1	..	134	328	150
1	..	..	..	..	..	..	..	..	..	..	..	..	..	..	..	1	1	48	120	151
..	..	..	..	..	..	..	..	..	..	..	..	..	..	..	..	..	..	30	77	152
..	..	..	..	..	..	..	..	..	..	..	..	..	..	..	..	..	..	10	21	153
..	..	..	..	..	..	..	..	..	..	..	..	..	..	..	..	2	..	75	160	154
..	..	..	..	..	..	..	..	1	..	..	..	..	..	..	..	..	..	65	124	155

PRIMARY

NAGAMANGALA TALUK

L.C. No.	Name of village/town/ ward/urban enumerator's block No.	Area of village in acres and of town/ ward in Km²	No. of Occupied residential houses	No. of households	Total population (including Institutional and Houseless population)			Scheduled Castes		Scheduled Tribes		Literate and educated persons		WORKERS Total workers (I-IX)		I	
					P	M	F	M	F	M	F	M	F	M	F	M	F
1	2	3	4	5	6	7	8	9	10	11	12	13	14	15	16	17	18
156.	Hindasahalli ..	2,326	51	51	293	137	156	28	29	..	..	15	5	77	8	71	8
157.	Koravanagundi ..	1,059	32	32	152	72	80	7	10	..	..	11	..	37	2	37	2
158.	Tiruganahalli ..	1,447	54	59	529	251	278	11	7	..	..	68	8	150	..	131	..
159.	Seegehosur ..	134	..	..	..	..	..	Uninhabited		..	..	..	..	..	..	..	..
160.	Kallenahalli ..	500	18	24	171	95	76	7	3	..	..	34	..	54	..	49	..
161.	Sriramanahalli ..	95	47	56	326	157	169	105	89	..	..	28	4	103	1	97	..
162.	Manchipatna ..	163	25	39	201	102	99	9	11	..	..	21	3	58	2	50	1
163.	Karikyathanahalli..	230	37	54	276	126	150	18	12	..	..	32	13	74	6	51	2
164.	Uyanahalli ..	543	22	23	157	76	81	7	5	..	..	27	8	38	1	38	1
165.	Gejjehosahalli ..	305	48	61	254	136	118	14	14	..	..	28	2	75	9	75	9
166.	Kuppahalli ..	677	48	49	253	122	131	32	43	..	..	17	2	73	1	73	1
167.	Kantapura ..	271	47	53	276	117	159	4	7	..	..	36	6	71	1	66	..
168.	Kalenahalli ..	658	49	60	305	131	174	6	3	..	..	31	7	76	4	54	..
169.	Ayitanahalli ..	425	26	30	128	69	59	14	9	..	..	39	16	43	1	32	1
170.	Sukadore ..	874	127	127	617	298	319	12	11	..	..	32	..	167	4	158	3
171.	Kalligundi ..	774	52	64	290	151	139	14	8	..	..	50	22	112	..	100	..
172.	Maranayakanahalli	529	45	55	323	162	161	10	10	..	..	53	..	117	..	114	..
173.	Tattekere ..	788	88	88	436	214	222	31	23	8	4	70	19	113	2	110	..
174.	Bommanaikanahalli	523	48	61	339	163	176	13	14	..	..	45	2	81	..	78	..
175.	Pura ..	116	..	..	..	..	..	Uninhabited		..	..	..	..	..	..	..	..
176.	Muddenahalli ..	506	12	18	109	53	56	15	11	..	..	17	2	29	..	29	..
177.	Matadabunahalli ..	337	24	32	162	74	88	8	9	..	..	14	2	39	..	34	..
178.	Channapura ..	347	10	11	60	27	33	..	..	..	..	7	3	16	..	15	..
179.	Mallasamudra ..	733	56	61	341	148	193	13	14	..	..	37	5	85	2	85	2
180.	Shanbhoganalli ..	133	15	20	109	51	58	..	..	..	..	7	..	29	..	28	..
181.	Handenahalli ..	1,115	59	62	306	142	164	44	40	..	..	25	4	81	..	73	..
182.	Gangasamudra ..	1,522	58	70	455	231	224	23	18	..	..	42	16	129	2	115	2
183.	Gollarahalli ..	258	10	10	61	32	29	..	..	..	..	9	1	16	3	14	..
184.	Devara Hosur ..	261	..	..	..	..	..	Uninhabited		..	..	..	..	..	..	..	..
185.	Ijjalagatta ..	1,572	89	89	557	258	299	17	21	..	..	68	14	146	3	131	1
186.	Chottakyatanahalli.	314	19	26	144	63	81	..	..	..	..	14	3	42	1	40	..
187.	Juttanhalli ..	915	54	65	378	170	208	19	26	..	..	39	2	106	1	91	..
188.	Honn Bettada Hosur	203	26	33	177	90	87	..	..	..	..	10	..	60	1	57	1
189.	Sriramanahalli ..	758	41	41	226	105	121	6	8	..	..	12	..	56	..	56	..
190.	Sirapatna ..	357	1	13	19	14	5	5	1	..	..	11	3	10	..	..	..
191.	Neralakere ..	915	88	88	542	272	270	16	18	..	..	61	4	147	..	142	..
192.	Kalludevanahalli .	1,267	166	166	917	459	458	25	25	..	..	144	13	267	21	246	16
193.	Konanur ..	898	107	107	549	270	279	17	17	..	..	42	11	152	2	151	2
194.	T. Settihalli ..	612	70	77	391	194	197	35	41	..	..	39	8	117	53	96	3
195.	Arealpahalli ..	532	27	35	190	98	92	1	2	..	..	31	..	77	26	49	..

CENSUS ABSTRACT

NAGAMANGALA TALUK

WORKERS																NON-WORKERS		
II		III		IV		V (*a*)		V (*b*)		VI		VII		VIII		IX		X		L.C.
M	F	M	F	M	F	M	F	M	F	M	F	M	F	M	F	M	F	M	F	No.
19	20	21	22	23	24	25	26	27	28	29	30	31	32	33	34	35	36	37	38	1
..	..	2	..	..	..	..	..	..	..	..	..	..	..	1	..	3	..	60	148	156
..	..	..	..	..	..	..	..	..	..	..	..	..	..	..	..	..	..	35	78	157
7	..	5	..	..	..	..	..	..	..	..	..	3	..	1	..	3	..	101	278	158
..	..	..	..	..	..	..	..	..	..	Uninhabited		..	..	..	..	..	..	..	..	159
3	..	..	..	..	..	2	..	..	..	..	..	..	..	..	..	..	..	41	76	160
1	1	..	..	..	..	3	..	..	..	..	..	..	..	..	..	2	..	54	168	161
6	1	..	..	..	..	1	..	..	..	..	..	..	..	..	..	1	..	44	97	162
17	2	..	..	..	..	..	..	2	..	..	..	3	2	..	..	1	..	52	144	163
..	..	..	..	..	..	..	..	..	..	..	..	..	..	..	..	..	..	38	80	164
..	..	..	..	..	..	..	..	..	..	..	..	..	..	..	..	..	..	61	109	165
..	..	..	..	..	..	..	..	..	..	..	..	..	..	..	..	..	..	49	130	166
3	1	..	..	..	..	1	..	..	..	..	..	..	..	..	..	1	..	46	158	167
..	..	..	..	..	..	21	4	..	..	..	..	..	..	..	..	1	..	55	170	168
7	..	..	..	..	..	..	..	..	..	..	..	1	..	..	..	3	..	26	58	169
6	..	1	..	..	..	..	..	..	..	..	..	..	..	..	..	2	1	131	315	170
5	..	1	..	..	..	5	..	..	..	..	..	..	..	..	..	1	..	39	139	171
..	..	2	..	..	..	1	..	..	..	..	..	..	..	..	..	..	..	45	161	172
..	..	1	..	..	..	..	..	..	..	..	..	..	..	..	..	2	2	101	220	173
..	..	..	..	..	..	..	..	..	..	..	..	..	..	..	..	3	..	82	176	174
..	..	..	..	..	..	..	..	..	..	Uninhabited		..	..	..	..	..	..	..	..	175
..	..	..	..	..	..	..	..	..	..	..	..	..	..	..	..	..	..	24	56	176
3	..	..	..	..	..	1	..	..	..	..	..	..	..	..	..	1	..	35	88	177
..	..	..	..	..	..	..	..	..	..	..	..	..	..	..	..	1	..	11	33	178
..	..	..	..	..	..	..	..	..	..	..	..	..	..	..	..	..	..	63	191	179
..	..	..	..	..	..	..	..	..	..	1	..	..	..	..	..	..	..	22	58	180
2	..	..	..	..	..	1	..	1	..	..	..	..	..	1	..	3	..	61	164	181
6	..	..	..	..	..	..	..	5	..	..	..	..	..	2	..	1	..	102	222	182
2	3	..	..	..	..	..	..	..	..	..	..	..	..	..	..	..	..	16	26	183
..	..	..	..	..	..	..	..	..	..	Uninhabited		..	..	..	..	..	..	..	..	184
12	..	3	1	..	..	..	..	..	..	..	..	..	..	..	..	..	1	112	296	185
..	1	1	..	..	..	..	..	1	..	..	..	..	..	..	..	..	..	21	80	186
11	1	2	..	..	..	..	..	2	..	..	..	..	..	..	..	..	..	64	207	187
..	..	2	..	..	..	..	..	..	..	..	..	..	..	..	..	1	..	30	86	188
..	..	..	..	..	..	..	..	..	..	..	..	..	..	..	..	..	..	49	121	189
..	..	..	..	..	..	..	..	10	..	..	..	..	..	..	..	..	..	4	5	190
..	..	..	..	..	..	1	..	..	..	..	..	..	..	..	..	4	..	125	270	191
7	4	..	..	..	..	3	..	2	..	..	..	..	..	1	..	8	1	192	437	192
..	..	..	..	..	..	..	..	..	..	..	..	..	..	..	..	1	..	118	277	193
3	5	4	42	..	..	4	..	8	1	..	..	..	1	..	..	2	1	77	144	194
6	1	21	25	..	..	..	..	..	..	..	..	..	..	..	..	1	..	21	66	195

PRIMARY

NAGAMANGALA TALUK

L.C. No.	Name of village/town/ ward/urban enumerator's block No.	Area of village in acres and of town/ ward in Km²	No. of Occupied residential houses	No. of households	Total population (including Institutional and Houseless population)			Scheduled Castes		Scheduled Tribes		Literate and educated persons		WORKERS			
														Total workers (I-IX)		I	
					P	M	F	M	F	M	F	M	F	M	F	M	F
1	2	3	4	5	6	7	8	9	10	11	12	13	14	15	16	17	18
196. Madahalli Kaval	..	47	..	..	..	..	..	Uninhabited		..	..	..	..	..	..	..	..
197. Burudugunte	..	247	65	65	367	183	184	9	10	..	..	37	..	106	1	104	1
198. Doddayagati	..	697	107	107	628	307	321	60	58	..	..	35	5	190	3	183	2
199. Chikkayagati	..	549	54	54	337	170	167	15	11	..	..	40	3	99	2	95	1
200. Lingammanahalli	..	390	13	13	67	30	37	30	37	..	..	..	..	24	3	24	..
201. Maradipura	..	113	14	14	103	49	54	..	..	..	..	14	3	31	3	28	..
202. Baramadevarahalli		445	54	61	382	193	189	16	14	..	..	74	21	105	11	88	9
203. Chagatahalli	..	395	28	28	203	99	104	5	8	..	..	33	9	55	4	53	2
204. Mannahalli	..	2,255	104	121	766	385	381	19	20	..	..	74	2	221	23	121	1
205. Hettagonahalli	..	1,038	73	74	395	209	186	18	15	..	..	57	5	104	3	96	1
206. Samakahalli	..	887	72	100	677	349	328	13	15	..	..	98	6	214	..	209	..
207. Huruliganganahalli		910	42	56	275	143	132	17	13	..	..	51	2	68	3	68	1
208. Mallegowdanahalli		692	39	56	313	152	161	..	..	..	..	16	5	88	..	88	..
209. Tenginabaga	..	983	92	117	664	345	319	14	16	..	..	74	10	200	50	192	50
210. Bindiganavale	..	2,128	229	242	1,310	636	674	40	35	..	..	107	55	340	33	168	11
211. Pura	..	109	11	13	61	30	31	..	..	..	..	8	4	20	1	19	1
212. Ramachandra Agrahara	..	598	35	50	199	100	99	35	27	..	..	35	9	54	2	29	..
213. Byadagere	..	273	..	..	..	..	..	Uninhabited		..	..	..	..	..	..	..	..
214. Koppa	..	657	24	33	136	69	67	5	4	..	..	27	7	42	..	34	..
215. Kenchagonahalli	..	646	37	51	220	119	101	11	5	..	..	36	8	71	1	60	1
216. Hosur	..	299	73	73	494	245	249	4	5	..	..	112	32	144	26	88	13
217. Doddabala	..	905	52	77	380	180	200	15	19	..	..	49	12	102	16	89	12
218. Kambadahalli	..	802	78	97	616	305	311	42	25	..	..	138	68	169	124	118	58
219. Haddihalli	..	248	33	34	216	100	116	12	10	..	..	50	10	57	2	49	1
220. Gangadihalli	..	457	13	13	71	40	31	3	1	..	..	14	..	15	..	14	..
221. Jinnenahalli	..	216	11	11	62	28	34	..	..	..	..	10	5	15	..	15	..
222. Beechanahalli	..	438	49	49	310	150	160	7	4	..	..	64	12	81	2	73	..
223. Kanchanahalli	..	1,046	55	59	276	133	143	17	25	..	..	43	5	65	9	62	..
224. Honnenahalli	..	159	39	41	282	138	144	..	..	..	..	30	3	80	..	80	..
225. Bonagere	..	757	36	47	238	119	119	8	9	..	..	22	1	59	2	57	2
226. Irakanagatta	..	555	35	41	212	97	115	7	4	..	..	47	5	58	11	55	11
227. Satenahalli	..	1,698	126	140	717	317	400	26	30	..	..	100	40	189	100	156	85
228. Masgonahalli	..	474	16	16	109	60	49	1	..	..	..	24	3	27	1	25	..
229. Danaikanakote	..	396	..	..	..	..	..	Uninhabited		..	..	..	..	..	..	..	..
230. Gidadachannapura		494	33	33	193	99	94	26	26	..	..	31	8	65	..	62	..
231. Gidavinahosahalli	..	1,140	72	72	396	187	209	27	37	..	..	83	15	110	..	103	..
232. Sannenahalli	..	290	..	..	..	..	..	Uninhabited		..	..	..	..	..	..	..	..
233. Kesavinakatte	..	541	18	29	176	95	81	19	16	..	..	36	12	30	7	44	..
234. Hasavinkaval Forest		19	..	..	..	..	..	Uninhabited		..	..	..	..	..	..	..	..
235. Katakahalli	..	599	..	..	..	..	..	Uninhabited		..	..	..	..	..	..	..	..

CENSUS ABSTRACT

NAGAMANGALA TALUK

WORKERS																NON-WORKERS		
II		III		IV		V (*a*)		V (*b*)		VI		VII		VIII		IX		X		L.C.
M	F	M	F	M	F	M	F	M	F	M	F	M	F	M	F	M	F	M	F	No.
19	20	21	22	23	24	25	26	27	28	29	30	31	32	33	34	35	36	37	38	1
..	..	..	..	..	..	..	..	..	..	Uninhabited		..	..	..	..	..	..	..	..	196
..	..	..	..	..	..	..	..	2	..	..	..	..	..	..	..	..	..	77	183	197
3	1	..	..	..	..	2	..	..	..	..	..	..	..	..	..	2	..	117	318	198
..	..	3	..	..	..	..	..	..	..	..	..	..	..	..	..	1	1	71	165	199
..	..	..	3	..	..	..	..	..	..	..	..	..	..	..	..	..	..	6	34	200
1	..	2	2	..	..	..	..	..	..	..	..	..	..	..	..	..	1	18	51	201
2	..	2	1	..	..	2	..	1	..	..	..	2	1	1	..	7	..	88	178	202
1	..	..	2	..	..	..	..	..	..	..	..	..	..	..	..	1	..	44	100	203
92	22	..	..	..	..	3	..	..	..	..	..	1	..	..	..	4	..	164	358	204
6	2	..	..	..	..	..	..	1	..	..	..	..	..	..	..	1	..	105	183	205
..	..	..	..	..	..	2	..	1	..	..	..	1	..	..	..	1	..	135	328	206
..	2	..	..	..	..	..	..	..	..	..	..	..	..	..	..	..	..	75	129	207
..	..	..	..	..	..	..	..	..	..	..	..	..	..	..	..	..	..	64	161	208
5	..	..	..	..	..	..	..	..	..	..	..	..	..	..	..	3	..	145	269	209
83	13	4	..	..	..	15	..	4	..	1	..	18	5	2	..	45	4	296	641	210
1	..	..	..	..	..	..	..	..	..	..	..	..	..	..	..	..	..	10	30	211
19	1	..	..	..	..	4	1	..	..	..	..	..	..	..	..	2	..	46	97	212
..	..	..	..	..	..	..	..	..	..	Uninhabited		..	..	..	..	..	..	..	..	213
7	..	..	..	..	..	1	..	..	..	..	..	..	..	..	..	..	..	27	67	214
10	..	..	..	..	..	..	..	..	..	..	..	..	..	..	..	1	..	48	100	215
50	13	..	..	..	..	3	..	1	..	..	..	..	..	..	..	2	..	101	223	216
2	1	..	..	..	..	5	3	3	..	..	..	..	..	..	..	3	..	78	184	217
50	66	..	..	..	..	..	..	..	..	..	..	..	..	..	..	1	..	136	187	218
2	..	..	..	..	..	3	1	..	..	..	..	..	..	..	..	3	..	43	114	219
..	..	..	..	..	..	..	..	..	..	..	..	..	..	..	..	1	..	25	31	220
..	..	..	..	..	..	..	..	..	..	..	..	..	..	..	..	..	..	13	34	221
2	..	..	..	..	..	6	2	..	..	..	..	..	..	..	..	..	..	69	158	222
1	6	..	..	..	..	2	3	..	..	..	..	..	..	..	..	..	..	68	134	223
..	..	..	..	..	..	..	..	..	..	..	..	..	..	..	..	..	..	58	144	224
1	..	..	..	..	..	1	..	..	..	..	..	..	..	..	..	..	..	60	117	225
..	..	..	..	..	..	..	..	..	..	..	..	..	..	..	..	3	..	39	104	226
25	14	..	..	..	..	1	..	..	..	..	..	2	..	..	..	5	1	128	300	227
1	1	..	..	..	..	..	..	..	..	..	..	..	..	..	..	1	..	33	48	228
..	..	..	..	..	..	..	..	..	..	Uninhabited		..	..	..	..	..	..	..	..	229
..	..	1	..	..	..	2	..	..	..	..	..	..	..	..	..	..	..	34	94	230
1	..	3	..	..	..	..	..	..	..	..	..	..	..	1	..	2	..	77	209	231
..	..	..	..	..	..	..	..	..	..	Uninhabited		..	..	..	..	..	..	..	..	232
1	4	..	..	..	..	2	2	..	..	..	..	..	..	..	..	3	1	45	74	233
..	..	..	..	..	..	..	..	..	..	Uninhabited		..	..	..	..	..	..	..	..	234
..	..	..	..	..	..	..	..	..	..	Uninhabited		..	..	..	..	..	..	..	..	235

PRIMARY

NAGAMANGALA TALUK

L.C. No.	Name of village/town/ward/urban enumerator's block No.	Area of village in acres and of town/ward in Km²	No. of Occupied residential houses	No. of households	Total population (including Institutional and Houseless population)			Scheduled Castes		Scheduled Tribes		Literate and educated persons		WORKERS			
														Total workers (I-IX)		I	
					P	M	F	M	F	M	F	M	F	M	F	M	F
1	2	3	4	5	6	7	8	9	10	11	12	13	14	15	16	17	18
236.	Vaddarahalli ..	472	40	40	272	134	138	19	15	..	..	64	21	67	24	48	1
237.	Hanumanahalli ..	451	32	33	157	80	77	..	..	..	..	29	9	45	3	45	2
238.	Machanaikanahalli.	814	106	120	575	271	304	51	58	..	..	92	10	153	3	149	3
239.	Kalkeremallenahalli	422	46	46	239	124	115	15	10	..	..	29	4	68	..	68	..
240.	Hosakote ..	232	..	..	..	..	..	Uninhabited		..	..	..	..	..	..	..	..
241.	Honnavaradavolagere Kaval ..	19	..	..	..	..	..	Uninhabited		..	..	..	..	..	..	..	..
242.	Kodihalli ..	187	57	57	341	162	179	..	..	..	..	41	4	94	2	92	2
243.	Honnavara ..	2,036	211	222	1,279	617	662	103	92	..	..	183	112	380	13	347	7
244.	Madihalli ..	248	46	47	296	159	137	20	16	..	..	61	12	95	3	93	1
245.	H. Kyathanahalli	709	53	54	291	133	158	11	15	..	..	24	4	87	5	85	5
246.	Gunjenahalli ..	351	..	..	..	..	..	Uninhabited		..	..	82	19	..	..	..	..
247.	Bunahalli ..	753	96	104	572	270	302	24	27	..	..	82	19	169	3	161	1
248.	Mallenahalli ..	697	22	22	133	67	66	49	49	..	..	10	..	41	..	38	..
249.	Garudanahalli ..	674	31	31	198	99	99	3	3	..	..	19	1	61	..	17	..
250.	Naragondanalli ..	333	31	31	252	130	122	..	..	..	..	55	13	60	..	18	..
251.	Byadarahalli ..	247	19	19	120	63	57	1	2	..	..	23	3	28	..	27	..
252.	Turubanahalli ..	1,098	54	54	415	212	203	..	..	..	..	78	8	130	2	93	1
253.	Bidarakere ..	1,379	124	127	704	339	365	47	53	..	..	87	22	189	23	126	14
254.	Gulkaihosahalli ..	226	34	35	164	85	79	8	7	..	..	18	1	46	..	34	..
255.	Chattenalli ..	811	57	71	371	188	183	6	5	..	..	95	11	109	..	62	..
256.	Ballavalli ..	210	25	30	184	94	90	..	..	..	..	34	4	54	..	21	..
257.	Channapura ..	474	57	82	340	172	168	9	6	..	..	67	12	85	..	85	..
258.	Lalankere ..	1,612	229	236	1,004	474	530	22	20	...	..	166	33	290	15	215	9
259.	Adenahalli ..	618	59	67	465	242	223	21	15	..	..	71	10	133	5	111	4
260.	Chikkonahallipura .	577	43	50	428	217	211	..	...	8	..	72	28	115	14	81	1
261.	Honnadevihalli ..	291	30	31	157	76	81	..	..	..	..	20	2	41	..	35	..
262.	Kadabahalli ..	1,320	167	179	1,070	546	524	72	77	..	..	134	59	312	13	269	10
263.	Cholenahalli ..	325	31	32	248	130	118	..	..	..	..	47	21	72	4	64	4
264.	Avverahalli ..	199	27	30	178	81	97	..	..	..	..	28	7	38	8	36	8
265.	Nagtihalli ..	1,481	151	159	945	474	471	36	32	..	..	260	135	230	1	197	..
266.	Heraganahalli ..	804	88	104	616	309	307	15	17	..	..	164	73	158	14	132	13
267.	Jogipura ..	239	11	11	66	29	37	..	..	..	..	10	6	17	..	14	..
268.	Alisandra ..	825	151	184	996	489	507	19	16	..	2	167	118	248	4	213	2
269.	Varahasandra ..	263	55	57	297	150	147	31	27	..	..	65	23	80	5	70	2
270.	Dadaga ..	1,456	139	152	807	389	418	57	53	..	..	200	123	240	10	186	4
271.	Metimalliahalli ..	315	43	49	295	143	152	5	3	..	..	43	5	66	2	66	2
272.	Bommanahalli ..	342	52	58	445	200	245	6	6	..	..	82	11	116	2	113	1
273.	Tittanahosahalli ..	363	50	50	385	206	179	..	..	..	..	92	21	106	..	105	..
274.	Kuchahalli Kaval..	268	..	..	..	..	..	Uninhabited		..	..	..	..	..	..	..	..
275.	Haralahalli ..	737	50	54	318	158	160	7	10	..	..	47	5	81	..	81	..

CENSUS ABSTRACT

NAGAMANGALA TALUK

WORKERS																NON-WORKERS				
II		III		IV		V (*a*)		V (*b*)		VI		VII		VIII		IX		X		L.C. No.
M	F	M	F	M	F	M	F	M	F	M	F	M	F	M	F	M	F	M	F	
19	20	21	22	23	24	25	26	27	28	29	30	31	32	33	34	35	36	37	38	1
10	16	..	..	..	..	7	3	..	..	..	..	..	..	..	..	2	4	67	114	236
..	..	..	..	..	..	..	..	..	..	..	..	..	..	..	..	..	1	35	74	237
..	..	1	..	..	..	2	..	..	..	..	..	..	..	1	..	..	..	118	301	238
..	..	..	..	..	..	..	..	..	..	..	..	..	..	..	..	..	..	56	115	239
..	..	..	..	..	..	..	..	..	..	Uninhabited		..	..	..	..	..	..	..	..	240
..	..	..	..	..	..	..	..	..	..	Uninhabited		..	..	..	..	..	..	..	..	241
..	..	..	..	..	..	..	..	..	..	..	..	..	..	..	..	2	..	68	177	242
4	3	1	..	..	..	4	2	4	..	..	..	5	..	..	..	15	1	237	649	243
1	1	..	..	..	..	1	1	..	..	..	..	..	..	..	..	..	..	64	134	244
2	..	..	..	..	..	..	..	..	..	..	..	..	..	..	..	..	..	46	153	245
..	..	..	..	..	..	..	..	..	..	Uninhabited		..	..	..	..	..	..	..	..	246
1	..	1	2	..	..	3	..	1	..	..	..	..	..	..	..	2	..	101	299	247
3	..	..	..	..	..	..	..	..	..	..	..	..	..	..	..	..	..	26	66	248
43	..	..	..	..	..	..	..	..	..	..	..	1	..	..	..	..	..	38	99	249
40	..	..	..	..	..	..	..	..	..	..	..	..	..	..	..	2	..	70	122	250
1	..	..	..	..	..	..	..	..	..	..	..	..	..	..	..	..	..	35	57	251
27	..	..	..	..	..	..	..	6	1	..	..	..	..	..	..	4	..	82	201	252
51	9	..	..	..	..	1	..	5	..	..	..	..	..	1	..	5	..	150	342	253
8	..	..	..	..	..	..	..	3	..	..	..	..	..	..	..	1	..	39	79	254
45	..	..	..	..	..	..	..	1	..	..	..	..	..	..	..	1	..	79	183	255
33	..	..	..	..	..	..	..	..	..	..	..	..	..	..	..	..	..	40	90	256
..	..	..	..	..	..	..	..	..	..	..	..	..	..	..	..	..	..	87	168	257
58	5	..	..	..	..	..	..	7	..	..	..	5	..	..	..	5	1	184	515	258
14	1	..	..	..	..	4	..	2	..	..	..	1	..	..	..	1	..	109	218	259
4	..	2	..	..	..	17	11	8	2	..	..	3	..	..	..	..	..	102	197	260
4	..	..	..	..	..	..	..	..	..	..	..	..	..	..	..	2	..	35	81	261
13	..	1	..	..	..	1	..	11	..	1	..	2	..	1	..	13	3	234	511	262
7	..	..	..	..	..	..	..	..	..	..	..	..	..	1	..	..	..	58	114	263
2	..	..	..	..	..	..	..	..	..	..	..	..	..	..	..	..	..	43	89	264
4	..	1	..	..	..	..	..	1	..	..	..	..	..	1	..	26	1	244	470	265
14	..	..	..	..	1	..	..	2	..	..	..	..	..	..	..	10	..	151	293	266
3	..	..	..	..	..	..	..	..	..	..	..	..	..	..	..	..	..	12	37	267
18	1	..	..	..	..	6	..	2	..	..	..	..	..	..	..	9	1	241	503	268
7	1	..	..	..	..	2	2	..	..	..	..	..	..	..	..	1	..	70	142	269
16	6	1	..	3	..	14	..	..	..	7	..	4	..	2	..	7	..	149	408	270
..	..	..	..	..	..	..	..	..	..	..	..	..	..	..	..	..	..	77	150	271
3	1	..	..	..	..	..	..	..	..	..	..	..	..	..	..	..	..	84	243	272
..	..	..	..	..	..	..	..	1	..	..	..	..	..	..	..	..	..	100	179	273
..	..	..	..	..	..	..	..	..	..	Uninhabited		..	..	..	..	..	..	..	..	274
..	..	..	..	..	..	..	..	..	..	..	..	..	..	..	..	..	..	77	160	275

PRIMARY

NAGAMANGALA TALUK

L.C. No.	Name of village/town/ward/urban enumerator's block No.	Area of village in acres and of town/ward in Km²	No. of Occupied residential houses	No. of households	Total population (including Institutional and Houseless population)			Scheduled Castes		Scheduled Tribes		Literate and educated persons		WORKERS			
														Total workers (I-IX)		I	
					P	M	F	M	F	M	F	M	F	M	F	M	F
1	2	3	4	5	6	7	8	9	10	11	12	13	14	15	16	17	18
276.	Kuchahalli ..	1,237	103	111	599	287	312	11	12	..	..	95	19	155	..	146	..
277.	Gondenahalli ..	378	101	101	555	275	280	4	5	..	..	92	7	157	3	157	3
278.	Kamadihalli ..	427	29	29	131	63	68	10	7	..	..	32	2	28	..	27	..
279.	Doddenahalli ..	659	52	58	319	151	168	20	20	..	..	59	14	93	83	41	5
280.	Kodihalli ..	375	77	82	404	192	212	24	34	..	..	71	17	108	107	60	6
281.	Halladahosahalli ..	584	35	38	174	94	80	10	10	..	..	46	..	49	4	45	3
282.	Bettadahalli ..	1,320	12	12	61	33	28	..	..	..	..	1	..	22	1	3	1
283.	Kurdikere ..	1,524	87	92	457	221	236	31	31	..	..	33	2	89	17	77	12
284.	Mallenahalli ..	143	119	135	749	352	397	..	..	..	..	152	56	192	..	185	..
285.	Laxmipura ..	528	43	43	255	122	133	36	33	..	..	37	13	77	..	75	..
286.	Voddarahalli ..	440	41	41	260	117	143	3	3	1	..	39	15	72	..	67	..
287.	Karijeeranahalli ..	617	28	28	145	71	74	..	..	..	..	26	8	41	3	35	..
288.	Karbylu ..	367	25	25	139	69	70	1	..	..	..	21	5	38	..	34	..
289.	Kanchinakote ..	463	38	38	235	113	122	21	19	3	3	37	7	67	..	67	..
290.	Koppa ..	1,173	84	94	518	242	276	22	24	..	..	127	65	130	7	120	2
291.	Gowdarahalli ..	78	..	..	..	..	..	Uninhabited		..	..	..	..	..	..	..	..
292.	Irubanahalli ..	852	42	48	238	118	120	14	22	..	..	33	2	64	..	55	..
293.	Beechanahalli ..	713	17	21	94	44	50	7	6	..	..	9	1	19	1	17	1
294.	Hanta ..	1,176	70	102	406	212	194	46	38	..	..	40	10	100	..	96	..
295.	Gondihalli ..	345	18	19	102	54	48	..	..	..	..	25	8	29	1	28	1
296.	Halalu ..	971	32	33	167	82	85	3	1	..	..	36	11	51	6	51	6
297.	Tirumalapura ..	168	10	10	54	27	27	..	..	..	..	8	3	16	2	16	2
298.	Channapura ..	264	8	9	50	24	26	..	..	..	..	6	1	14	2	14	2
299.	Voderahalli ..	1,558	82	85	462	217	245	9	7	..	..	87	19	125	..	97	..
300.	Kalinganahalli ..	1,618	92	92	469	235	234	22	17	..	..	83	16	125	..	104	..
301.	Doddaguni ..	371	10	10	50	27	23	..	..	..	..	1	..	17	..	16	..
302.	Shivanahalli ..	440	17	18	95	50	45	14	13	..	..	19	..	24	..	20	..
303.	Bitakonahalli ..	573	11	12	70	31	39	..	..	..	..	2	..	15	..	14	..
304.	Mugutigundi ..	388	..	..	..	..	..	Uninhabited		..	..	..	..	..	..	..	..
305.	Katriguppe ..	466	12	12	65	31	34	2	4	..	..	8	1	21	..	15	..
306.	Kavalagundi ..	296	9	11	74	31	43	..	..	..	..	5	..	18	..	18	..
307.	Ankanahalli ..	1,025	54	61	349	177	172	13	19	..	..	19	2	95	..	85	..
308.	Dumsandra ..	413	32	32	178	89	89	..	..	..	..	40	15	44	6	43	..
309.	Kuppe ..	172	8	8	47	21	26	..	..	..	..	10	..	9	..	9	..
310.	Chikkajataka ..	1,241	108	108	525	253	272	58	40	..	..	39	5	150	4	142	..
311.	Krishnapura ..	400	16	16	90	39	51	..	1	..	..	6	2	18	2	18	..
312.	Volagerepura ..	202	62	62	313	152	161	..	..	..	..	27	13	66	5	65	4
313.	Doddajattaka ..	1,086	92	92	481	243	238	40	42	..	..	94	38	126	10	120	10
314.	Hosahalli ..	168	10	10	60	34	26	..	..	..	..	15	1	18	..	18	..
315.	Kadumanchenahalli	420	12	12	57	27	30	..	..	..	..	10	1	12	1	12	1

CENSUS ABSTRACT

NAGAMANGALA TALUK

WORKERS																		NON-WORKERS		
II		III		IV		V (*a*)		V (*b*)		VI		VII		VIII		IX		X		L.C.
M	F	M	F	M	F	M	F	M	F	M	F	M	F	M	F	M	F	M	F	No.
19	20	21	22	23	24	25	26	27	28	29	30	31	32	33	34	35	36	37	38	1
8	..	..	..	..	..	..	..	..	..	..	..	..	..	..	..	1	..	132	312	276
..	..	..	..	..	—	..	..	..	..	..	..	..	..	..	..	..	..	118	277	277
..	..	..	..	..	..	..	..	..	..	..	..	..	..	..	..	1	..	35	68	278
50	78	..	..	..	..	..	..	..	..	..	..	..	..	..	..	2	..	58	85	279
42	99	..	..	..	..	2	..	..	..	..	..	..	..	..	..	4	2	84	105	280
3	1	..	..	..	..	..	..	..	..	..	..	..	..	..	..	1	..	45	76	281
..	..	..	..	..	..	19	..	..	..	..	..	..	..	..	..	..	..	11	27	282
7	5	..	..	1	..	4	..	..	..	..	..	..	..	..	..	..	..	132	219	283
..	..	..	..	..	..	4	..	..	..	..	..	..	..	..	..	3	..	160	397	284
1	..	..	..	..	..	1	..	..	..	..	..	..	..	..	..	..	..	45	133	285
2	..	..	..	—	..	..	..	..	..	..	..	..	..	..	..	3	..	45	143	286
6	3	..	..	—	—	..	..	..	..	..	..	..	..	..	..	..	..	30	71	287
4	..	..	..	..	..	..	..	..	..	..	..	..	..	..	..	..	..	31	70	288
..	..	..	..	..	..	..	..	..	..	..	..	..	..	..	..	..	..	46	122	289
7	5	..	..	..	..	..	..	1	..	..	..	..	..	..	..	2	..	112	269	290
..	..	..	..	..	..	..	..	..	..	Uninhabited		..	..	..	..	..	..	..	..	291
6	..	..	..	..	..	..	..	..	..	..	..	..	..	..	..	3	..	54	120	292
..	..	..	..	1	..	1	..	..	..	..	..	..	..	..	..	..	..	25	49	293
..	..	..	..	..	..	..	..	..	..	..	..	..	..	..	..	4	..	112	194	294
..	..	..	..	..	..	..	—	..	..	..	..	..	..	..	..	1	..	25	47	295
..	..	..	..	..	..	..	..	..	..	..	..	..	..	..	..	..	..	31	79	296
..	..	..	..	..	..	..	..	..	..	..	..	..	..	..	..	..	..	11	25	297
..	..	..	..	..	..	..	..	..	..	..	..	..	..	..	..	..	..	10	24	298
24	..	..	..	..	..	..	..	1	..	1	..	..	..	1	..	1	..	92	245	299
17	..	..	..	..	..	..	..	1	..	..	..	1	..	..	..	2	..	110	234	300
1	..	..	..	..	..	..	..	..	..	..	..	..	..	..	..	..	..	10	23	301
..	..	..	..	..	..	4	..	..	..	..	..	..	..	..	..	..	..	26	45	302
..	..	..	..	..	..	..	..	1	..	..	..	..	..	..	..	..	..	16	39	303
..	..	..	..	..	..	..	..	..	..	Uninhabited		..	..	..	..	..	..	..	..	304
6	..	..	..	..	..	..	..	..	..	..	..	..	..	..	..	..	..	10	34	305
..	..	..	..	..	..	..	..	..	..	..	..	..	..	..	..	..	..	13	43	306
9	..	..	..	..	..	..	..	..	..	..	..	..	..	..	..	1	..	82	172	307
..	5	..	..	..	..	..	..	..	..	..	..	..	..	..	..	1	1	45	83	308
..	..	..	..	..	..	..	..	..	..	..	..	..	..	..	..	..	..	12	26	309
..	1	..	..	..	..	3	2	3	..	..	..	..	..	..	..	2	1	103	268	310
..	2	..	..	..	..	..	..	..	..	..	..	..	..	..	..	..	..	21	49	311
1	..	..	..	..	..	..	..	..	..	..	..	..	..	..	..	..	1	86	156	312
2	..	..	..	..	..	..	..	1	...	..	..	..	..	1	..	2	..	117	228	313
..	..	..	..	..	..	..	...	...	..	..	..	..	..	..	..	..	..	16	26	314
..	..	..	..	..	..	..	—	...	...	...	—	...	..	..	..	..	..	15	29	315

PRIMARY

NAGAMANGALA TALUK

L.C. No.	Name of village/town/ ward/urban enumerator's block No.	Area of village in acres and of town/ ward in Km²	No. of Occupied residential houses	No. of households	Total population (including Institutional and Houseless population)			Scheduled Castes		Scheduled Tribes		Literate and educated persons		WORKERS			
														Total workers (I-IX)		I	
					P	M	F	M	F	M	F	M	F	M	F	M	F
1	2	3	4	5	6	7	8	9	10	11	12	13	14	15	16	17	18
316.	Hampapura ..	262	9	9	65	29	36	..	..	..	..	6	1	12	2	12	2
317.	Toremavinakere ..	549	27	27	140	75	65	11	13	..	..	26	9	43	..	41	..
318.	Nelligere ..	538	54	56	268	120	148	3	4	..	..	76	25	62	..	53	..
319.	Thavarekere ..	614	17	20	125	59	66	5	9	..	..	26	2	36	..	27	..
320.	Bommanahalli ..	244	33	36	167	77	90	..	..	..	..	33	4	41	5	38	5
321.	Suranahalli ..	280	20	22	98	40	58	..	..	..	..	18	1	20	3	19	2
322.	Doddagatta ..	365	18	19	85	40	45	7	12	..	..	16	2	24	..	19	..
323.	Maradevanahalli ..	364	41	41	174	83	91	13	17	..	..	18	2	50	..	37	..
324.	Govindagatta ..	324	67	67	267	123	144	22	24	..	..	38	7	74	..	64	..
325.	Chamalapura ..	172	39	39	246	132	114	12	10	..	..	66	12	62	..	55	..
326.	Kannagatta ..	78	21	27	161	85	76	..	..	..	..	29	6	41	..	39	..
327.	Javaranahalli ..	478	66	70	376	180	196	15	13	..	..	109	37	94	1	72	..
328.	Agachalli ..	475	84	86	481	237	244	5	6	..	..	68	22	131	3	110	1
329.	Mantanahalli ..	278	15	16	106	49	57	..	..	..	..	17	5	21	..	20	..
330.	Devihalli ..	222	28	35	175	92	83	20	11	..	..	21	4	47	..	36	..
331.	Srirangapura ..	357	52	52	325	163	162	15	27	..	..	63	20	82	6	69	..
332.	Adkatahalli ..	127	19	19	100	45	55	2	3	..	..	10	2	22	1	21	..
333.	Dyavasandra ..	116	9	9	56	29	27	..	..	..	..	6	1	20	..	16	..
334.	Chakenahalli ..	1,001	109	109	691	349	342	28	21	..	..	153	52	198	1	181	..
335.	Sanaba ..	447	47	56	274	131	143	5	2	..	..	56	14	75	..	67	..
336.	Hullenahalli ..	317	28	31	187	92	95	..	..	..	..	25	5	42	..	41	..
337.	Anakanahalli ..	919	57	62	413	202	211	5	5	..	..	97	30	101	..	89	..
338.	Mylanahalli ..	320	22	22	141	77	64	3	..	..	..	37	7	43	..	37	..
339.	Devaramavinakere .	953	95	99	560	276	284	15	14	..	..	132	51	135	2	117	..
340.	Shikaranahalli ..	508	51	51	293	148	145	4	2	..	..	39	7	80	1	70	..
341.	Tondahalli ..	672	58	58	390	193	197	6	4	..	..	49	13	92	..	88	..
342.	Maniyur ..	627	43	51	346	172	174	13	11	..	..	41	11	94	69	77	61
343.	Honnenahalli ..	883	112	117	664	321	343	26	18	..	..	114	44	190	10	148	3
344.	Siddapura ..	683	42	51	279	137	142	21	17	..	..	35	19	77	..	67	..
345.	Kodihalli ..	553	59	64	358	171	187	9	11	..	..	61	12	81	..	62	..
346.	Manchenahalli ..	870	66	71	376	184	192	8	16	..	..	49	12	113	40	104	31
347.	Chabbanahalli ..	428	53	48	258	122	136	6	2	..	..	38	8	71	26	60	24
348.	Thigalanahalli ..	430	42	45	277	135	142	11	13	..	..	27	12	58	..	43	..
349.	Arni ..	720	87	94	435	208	227	47	47	..	..	59	7	138	..	123	..
350.	Kokkaranahosahalli	376	56	56	291	142	149	..	..	..	..	70	4	87	10	83	9
351.	Chandanahalli ..	492	35	35	204	113	91	..	..	..	..	19	..	60	13	55	12
352.	Bannadahalli ..	176	14	14	69	37	32	4	6	..	..	9	..	20	2	19	2
353.	Kanchanahalli ..	1,085	93	96	526	257	269	13	19	..	..	87	13	154	1	149	..
354.	Mudagere ..	587	83	83	452	227	225	31	23	..	..	63	11	140	1	131	..
355.	Chunchanahalli ..	1,618	149	149	876	478	398	32	31	..	..	201	33	205	1	166	..

CENSUS ABSTRACT

NAGAMANGALA TALUK

WORKERS																NON-WORKERS			
II		III		IV		V (*a*)		V (*b*)		VI		VII		VIII		IX		X		L.C. No.
M	F	M	F	M	F	M	F	M	F	M	F	M	F	M	F	M	F	M	F	
19	20	21	22	23	24	25	26	27	28	29	30	31	32	33	34	35	36	37	38	1
..	..	..	..	..	..	..	..	..	..	..	..	..	..	..	..	..	..	17	34	316
..	..	..	..	..	..	..	..	..	..	..	..	..	..	..	..	2	..	32	65	317
2	..	..	..	..	..	..	..	..	..	..	..	..	..	..	..	7	..	58	148	318
2	..	..	..	4	..	1	..	..	..	1	..	..	..	..	..	1	..	23	66	319
1	..	..	..	..	..	..	..	..	..	..	..	2	..	..	..	..	..	36	85	320
1	1	..	..	..	..	..	..	..	..	..	..	..	..	..	..	..	..	20	55	321
1	..	..	..	..	..	4	..	..	..	..	..	..	..	..	..	..	..	16	45	322
11	..	..	..	..	..	1	..	..	..	..	..	..	..	..	..	1	..	33	91	323
3	..	1	..	..	..	..	..	3	..	..	..	..	..	..	..	3	..	49	144	324
4	..	..	..	..	..	2	..	..	..	..	..	..	..	..	..	1	..	70	114	325
1	..	..	..	..	..	..	..	..	..	..	..	..	..	..	..	1	..	44	76	326
..	..	2	..	..	..	1	1	..	..	..	..	..	..	2	..	17	..	86	195	327
3	..	3	..	..	..	1	2	..	..	..	..	3	..	3	..	8	..	106	241	328
..	..	..	..	..	..	..	..	..	..	..	..	..	..	..	..	1	..	28	57	329
1	..	..	..	..	..	..	..	3	..	..	..	2	..	1	..	4	..	45	83	330
8	..	..	..	..	..	..	6	..	..	..	..	..	..	..	..	5	..	81	156	331
..	..	..	..	..	..	1	1	..	..	..	..	..	..	..	..	..	..	23	54	332
1	..	..	..	..	..	..	..	2	..	..	..	..	..	1	..	..	..	9	27	333
11	..	..	..	..	..	..	..	..	..	..	..	..	..	..	..	6	1	151	341	334
5	..	..	..	..	..	..	..	3	..	..	..	..	..	..	..	..	..	56	143	335
1	..	..	..	..	..	..	..	..	..	..	..	..	..	..	..	..	..	50	95	336
7	..	..	..	..	..	..	..	..	..	..	..	..	..	1	..	4	..	101	211	337
4	..	..	..	..	..	..	..	..	..	..	..	..	..	..	..	2	..	34	64	338
5	1	..	..	..	..	1	..	1	..	..	..	..	..	..	..	11	1	141	282	339
3	..	..	..	..	..	..	..	3	1	..	..	1	..	..	..	3	..	68	144	340
4	..	..	..	..	..	..	..	..	..	..	..	..	..	..	..	..	..	101	197	341
17	8	..	..	..	..	..	..	..	..	..	..	..	..	..	..	..	..	78	105	342
27	6	2	..	..	..	4	..	..	..	..	..	1	..	..	..	8	1	131	333	343
10	..	..	..	..	..	..	..	..	..	..	..	..	..	..	..	..	..	60	142	344
2	..	..	..	..	..	4	..	..	..	..	..	8	..	..	..	5	..	90	187	345
9	9	..	..	..	..	..	..	..	..	..	..	..	..	..	..	..	..	71	152	346
3	2	..	..	..	..	4	..	1	..	..	..	..	..	..	..	3	..	51	110	347
15	..	..	..	..	..	..	..	..	..	..	..	..	..	..	..	..	..	77	142	348
11	..	..	..	3	..	1	..	..	..	..	..	..	..	..	..	..	..	70	227	349
2	..	..	..	..	..	2	1	..	..	..	..	..	..	..	..	..	..	55	139	350
5	1	..	..	..	..	..	..	..	..	..	..	..	..	..	..	..	..	53	78	351
1	..	..	..	..	..	..	..	..	..	..	..	..	..	..	..	..	..	17	30	352
2	1	..	..	..	..	1	..	..	..	2	..	..	..	..	..	..	..	103	268	353
5	1	..	..	..	..	2	..	..	..	..	..	..	..	..	..	2	..	87	224	354
6	..	5	..	..	..	..	..	..	..	..	..	4	..	2	..	22	1	273	397	355

PRIMARY

NAGAMANGALA TALUK

L.C. No.	Name of village/town/ward/urban enumerator's block No.	Area of village in acres and of town/ward in Km²	No. of Occupied residential houses	No. of households	Total population (including Institutional and Houseless population)			Scheduled Castes		Scheduled Tribes		Literate and educated persons		WORKERS Total workers (I-IX)		I	
					P	M	F	M	F	M	F	M	F	M	F	M	F
1	2	3	4	5	6	7	8	9	10	11	12	13	14	15	16	17	18
356.	Byaladakere ..	2,288	102	102	591	277	314	32	32	..	..	113	26	135	..	126	..
357.	Yalachikere ..	721	23	23	124	67	57	..	..	..	..	8	..	35	..	35	..
358.	Bananahalli ..	471	10	11	61	29	32	3	5	..	..	6	..	16	..	16	..
359.	Nagatihalli ..	612	55	57	367	184	183	7	..	..	..	65	6	113	..	109	..
360.	Bettadakote ..	977	55	68	400	195	205	5	11	..	..	63	4	116	..	115	..
361.	Byadarahosahalli ..	246	8	8	38	20	18	20	18	..	..	3	1	10	..	10	..
362.	Bilagunda ..	1,173	156	170	784	367	417	81	77	..	..	149	49	208	54	176	25
363.	Byrasandra ..	719	55	55	342	170	172	13	14	..	..	47	5	78	2	71	2
364.	Ganasandra ..	678	38	38	214	102	112	30	35	..	..	17	1	41	6	36	1
365.	Ambaljeerahalli ..	449	49	49	282	137	145	31	28	..	..	67	29	87	2	81	..

CENSUS ABSTRACT

NAGAMANGALA TALUK

WORKERS																NON-WORKERS			
II		III		IV		V (*a*)		V (*b*)		VI		VII		VIII		IX		X		L.C. No.
M	F	M	F	M	F	M	F	M	F	M	F	M	F	M	F	M	F	M	F	
19	20	21	22	23	24	25	26	27	28	29	30	31	32	33	34	35	36	37	38	1
2	..	..	..	..	..	..	..	1	..	2	..	..	..	..	..	4	..	142	314	356
..	..	..	..	..	..	..	..	..	..	..	..	..	..	..	..	..	..	*32*	*57*	*357*
..	..	..	..	..	..	..	..	..	..	..	..	..	..	..	..	..	..	13	32	358
2	..	..	..	..	..	..	..	..	..	..	..	..	..	..	..	2	..	71	183	359
..	..	..	..	..	..	..	..	..	..	..	..	..	..	..	..	1	..	79	205	360
..	..	..	..	..	..	..	..	..	..	..	..	..	..	..	..	..	..	10	18	361
11	22	..	..	..	..	1	..	2	..	..	..	4	..	1	..	13	7	159	363	362
2	..	..	..	..	..	2	..	1	..	..	..	..	..	..	..	2	..	92	170	363
1	..	..	..	..	..	..	..	..	..	..	..	..	1	..	..	4	4	61	106	364
..	..	..	..	..	..	3	1	1	..	..	..	..	..	..	..	2	1	50	143	365

NAGAMANGALA TALUK

PRIMARY

L.C. No.	Name of village/town/ward/urban enumerator's block No.	Area of village in acres and of town/ward in Km²	No. of Occupied residential houses	No. of households	Total population (including Institutional and Houseless population) P	M	F	Scheduled Castes M	F	Scheduled Tribes M	F	WORKERS Literate and educated persons M	F	Total workers (I-IX) M	F	I M	F
1	2	3	4	5	6	7	8	9	10	11	12	13	14	15	16	17	18
	URBAN																
13/II	**Bellur (M)** ..	**2.07**	**758**	**799**	**4323**	**2213**	**2110**	**309**	**316**	..	..	**1148**	**699**	**1090**	**66**	**401**	**24**
	Division I ..	**N.A.**	**217**	**258**	**1374**	**718**	**656**	**39**	**50**	..	..	**501**	**352**	**357**	**35**	**87**	**11**
	1A		105	138	748	405	343	39	50	..	..	273	182	194	7	33	..
	1B		112	120	626	313	313	..	..	..	..	228	170	163	28	54	11
	Division II ..	**N.A.**	**285**	**285**	**1635**	**822**	**813**	..	..	..	..	**391**	**231**	**405**	**24**	**131**	**11**
	2A		93	93	543	277	266	..	..	..	..	161	93	127	10	58	7
	2B		106	106	600	300	300	..	..	..	..	119	68	157	6	47	3
	2C		86	86	492	245	247	..	..	..	..	111	70	121	8	26	1
	Division III ..	**N.A.**	**256**	**256**	**1314**	**673**	**641**	**270**	**266**	..	..	**256**	**116**	**328**	**7**	**183**	**2**
	3A		116	116	586	297	289	245	249	..	..	95	27	139	4	48	1
	3B		140	140	728	376	352	25	17	..	..	161	89	189	3	135	1

N.A.=Data not available.

CENSUS ABSTRACT

NAGAMANGALA TALUK

WORKERS																		NON-WORKERS		
II		III		IV		V (*a*)		V (*b*)		VI		VII		VIII		IX		X		L.C. No.
M	F	M	F	M	F	M	F	M	F	M	F	M	F	M	F	M	F	M	F	
19	20	21	22	23	24	25	26	27	28	29	30	31	32	33	34	35	36	37	38	1
97	**6**	**6**	..	..	..	**17**	..	**104**	**7**	**8**	..	**260**	**11**	**47**	**1**	**150**	**17**	**1123**	**2044**	**13/II**
12	**4**	**2**	..	..	..	**2**	..	**49**	**7**	**2**	..	**128**	**7**	**19**	..	**56**	**6**	**361**	**621**	**I**
..	..	2	..	..	..	1	..	24	..	..	..	72	1	16	..	46	6	211	336	1A
12	4	..	..	..	..	1	..	25	7	2	..	56	6	3	..	10	..	150	285	1B
9	..	**4**	..	..	..	**14**	..	**46**	..	**4**	..	**116**	**4**	**24**	**1**	**57**	**8**	**417**	**789**	**II**
2	..	4	..	..	..	10	..	1	..	..	..	35	..	12	1	5	2	150	256	2A
3	..	..	..	..	..	4	..	11	..	3	..	50	..	9	..	30	3	143	294	2B
4	..	..	..	..	..	..	..	34	..	1	..	31	4	3	..	22	3	124	239	2C
76	**2**	..	..	..	..	**1**	..	**9**	..	**2**	..	**16**	..	**4**	..	**37**	**3**	**345**	**634**	**III**
75	2	..	..	..	..	1	..	..	..	1	..	6	..	..	..	8	1	158	285	3A
1	..	..	..	..	..	..	..	9	..	1	..	10	..	4	..	29	2	187	249	3B

PRIMARY

NAGAMANGALA TALUK

L.C. No.	Name of village/town/ward/urban enumerator's block No.	Area of village in acres and of town/ward in Km²	No. of Occupied residential houses	No. of households	Total population (including Institutional and Houseless population) P	M	F	Scheduled Castes M	F	Scheduled Tribes M	F	Literate and educated persons M	F	WORKERS Total workers (I-IX) M	F	I M	F
1	2	3	4	5	6	7	8	9	10	11	12	13	14	15	16	17	18
	URBAN																
13/VIII	**Nagamangala (M)**	**2.07**	**1284**	**1519**	**8583**	**4571**	**4012**	**366**	**229**	**5**	**8**	**2766**	**1683**	**2172**	**128**	**438**	
	Division I ..	**N.A.**	**127**	**167**	**938**	**497**	**441**	**4**	**7**	..	..	**351**	**263**	**222**	**13**	**43**	..
	1A		55	89	488	262	226	3	2	..	..	180	116	120	5	22	..
	1B		72	78	450	235	215	1	5	..	..	171	147	102	8	21	..
	Division II ..	**N.A.**	**397**	**466**	**2543**	**1330**	**1213**	**10**	**12**	..	..	**830**	**553**	**627**	**42**	**123**	**2**
	2A		83	92	510	275	235	6	6	..	..	182	106	141	15	57	1
	2B		82	89	409	214	195	1	3	..	..	168	120	86	13	16	1
	4A		81	94	577	289	288	3	3	..	..	113	79	145	2	17	..
	4B		48	81	483	250	233	..	..	..	..	175	121	110	..	33	..
	4C		103	110	564	302	262	..	..	..	..	192	127	145	12	..	..
	Division III ..	**N.A.**	**320**	**404**	**2305**	**1184**	**1121**	**50**	**39**	**2**	**2**	**696**	**304**	**618**	**25**	**208**	**4**
	3A		89	118	711	367	344	6	4	..	..	242	120	180	1	93	..
	3B		92	131	627	306	321	34	28	..	..	192	32	170	4	71	1
	5A		67	76	448	245	203	9	7	2	2	150	66	131	11	35	3
	5B		72	79	519	266	253	1	..	..	..	112	86	137	9	9	..
	Division IV ..	**N.A.**	**80**	**85**	**554**	**294**	**260**	**83**	**58**	..	..	**144**	**100**	**144**	**17**	**12**	..
	6		80	85	554	294	260	83	58	..	..	144	100	144	17	12	..
	Division V	**N.A.**	**360**	**397**	**2243**	**1266**	**977**	**219**	**113**	**3**	**6**	**745**	**463**	**561**	**31**	**52**	**4**
	7A		70	88	587	343	244	90	11	3	3	252	157	135	12	32	3
	7B		80	85	524	279	245	65	66	..	..	92	51	129	8	11	1
	8		109	119	640	338	302	3	1	..	3	209	171	160	8	1	..
	9		101	105	492	306	186	61	35	..	..	192	84	137	3	8	..

N.A.=Data not available.

CENSUS ABSTRACT

NAGAMANGALA TALUK

WORKERS																NON-WORKERS				
II		III		IV		V (*a*)		V (*b*)		VI		VII		VIII		IX		X		L.C. No.
M	F	M	F	M	F	M	F	M	F	M	F	M	F	M	F	M	F	M	F	
19	20	21	22	23	24	25	26	27	28	29	30	31	32	33	34	35	36	37	38	1
255	**32**	**15**	**1**	..	..	**138**	**14**	**149**	**6**	**31**	..	**515**	**12**	**112**	**3**	**519**	**50**	**2399**	**3884**	**13/VIII**
1	**1**	**1**	..	..	..	**2**	**4**	**16**	..	**1**	..	**71**	**1**	**10**	..	**77**	**7**	**275**	**428**	**I**
1	1	1	..	..	..	..	..	8	..	..	..	42	1	3	..	43	3	142	221	1A
..	..	..	..	..	..	2	4	8	..	1	..	29	..	7	..	34	4	133	207	1B
29	**5**	**8**	**1**	..	..	**79**	**9**	**55**	**3**	**9**	..	**161**	**6**	**32**	..	**131**	**16**	**703**	**1171**	**II**
2	5	3	..	..	..	2	1	11	2	1	..	15	..	1	..	49	6	134	220	2A
18	..	1	1	..	..	3	1	..	1	4	..	13	2	3	..	28	7	128	182	2B
5	..	1	..	..	..	32	1	20	..	..	..	45	..	9	..	16	1	144	286	4A
2	..	..	..	..	..	..	..	12	..	3	..	35	..	15	..	10	..	140	233	4B
2	..	3	..	..	..	42	6	12	..	1	..	53	4	4	..	28	2	157	250	4C
97	**9**	**3**	..	..	..	**9**	**1**	**29**	**1**	**5**	..	**118**	**2**	**33**	**1**	**116**	**7**	**566**	**1096**	**III**
12	..	2	..	..	..	3	..	1	..	3	..	14	..	9	..	43	1	187	343	3A
28	2	..	..	..	..	5	..	4	..	..	..	8	..	5	..	49	1	136	317	3B
5	2	1	..	..	..	1	1	9	..	2	..	63	2	3	..	12	3	114	192	5A
52	5	..	..	..	..	..	..	15	1	..	..	33	..	16	1	12	2	129	244	5B
25	**7**	**1**	..	..	..	**2**	..	**12**	**2**	**1**	..	**66**	**3**	**5**	..	**20**	**5**	**150**	**243**	**IV**
25	7	1	..	..	..	2	..	12	2	1	..	66	3	5	..	20	5	150	243	6
103	**10**	**2**	..	..	..	**46**	..	**37**	..	**15**	..	**99**	..	**32**	**2**	**175**	**15**	**705**	**946**	**V**
55	6	..	..	..	..	11	..	1	..	..	..	6	..	7	..	23	3	208	232	7A
5	3	..	..	..	..	..	..	27	..	11	..	46	..	12	1	17	3	150	237	7B
35	1	1	..	..	..	34	..	8	..	3	..	34	..	10	1	34	6	178	294	8
8	..	1	..	..	..	1	..	1	..	1	..	13	..	3	..	101	3	169	183	9

NAGAMANGALA TALUK

DESCRIPTION OF URBAN ENUMERATORS' BLOCKS

Name of Town: BELLUR (M)

LOCATION CODE NO.: 13/II

Census Enumeration Block No.	Description of Jurisdiction of the Census Enumeration Block		
	Name or No. of Street, Road, Lane, etc.	No. of the first Census House	No. of the last Census House
1	2	3	4
Division I			
1A	Bazaar road ..	1	85
	Post Office road ..	1 (1)	10
	Municipal Office road ..	1	9
	Housing Board road ..	1 (1)	4 (2)
	Sweepers' colony ..	1	12
	Police quarters line ..	1	7
	Jain street ..	1	29
1B	Jain street ..	30	60
	Jain street I cross ..	1	3 (3)
	Jain street II cross ..	1	21
	Jain street III cross ..	1	8
	Md. Khansaheb street ..	1 (1)	12
	Shandy road ..	1	7 (4)
	Jainara Nale street ..	1	5
	Mayasandra road ..	1	26 (2)
Division II			
2A	Shandy road cross Gangematada street ..	1	32
	B. N. Shivalingaiah house road	1	6
	Dr. Nanjundasetty house road	1 (1)	12
2A	Abdul Khadar Sahib house road	1	8
	Gadi Ghouse house street ..	1 (1)	28
	Kantarajam road ..	1	13
2B	Municipal Cowshed road ..	1	17
	Motte vahab street ..	1	17
	Madivalasetty road ..	1 (1)	23
	Maggada raste ..	1	42
2C	Azzez Sahib road ..	1	11
	Lalada Usman Sahib street ..	1	12 (2)
	Shanubog ..	1	21
	H. N. Shivarame Gauda house. ..	..	..
	Syed Hassan cart factory street.	1	37 (2)
Division III			
3A	A. K. Colony street ..	1 (1)	111
	Adimadavarayaswamy temple street ..	1 (1)	16
3B	Bajane Rama Mandir street ..	1	54
	P.W.D. Quarters road ..	1	27
	Bellur Naik Koppal road ..	1	39
	Nagalapura-Bellur road ..	1	7 (2)
	Dasanakere road ..	1	6
	Bellur Siddaiahna matada street.	1	14

NAGAMANGALA TALUK

DESCRIPTION OF URBAN ENUMERATORS' BLOCKS

Name of Town: NAGAMANGALA (M)

LOCATION CODE NO.: 13/VIII

Census Enumeration Block No.	Description of Jurisdiction of the Census Enumeration Block		
	Name or No. of Street, Road, Lane, etc.	No. of the first Census House	No. of the last Census House
1	2	3	4
Division I			
1A	———	1	61
1B	———	62	135
Division II			
2A	———	1	70 (3)
2B	———	71 (1)	121
4A	———	1 (1)	57 (1) (c)
4B	———	57 (1)(d)	115 (1)
4C	———	115 (2)	215
Division III			
3A	———	1	96
3B	———	97 (1)	190
5A	———	1	103
5B	———	104 (1)	200 (2)
Division IV			
6	———	1	104
Division V			
7A	———	1	81
7B	———	81 (1)	162 (1)
8	———	1	97
9	———	1	86

PANDAVAPURA TALUK

ALPHABETICAL LIST OF VILLAGES

PANDAVAPURA TALUK

Sl. No.	Name of Village	1971 Census Location Code Number	Population 1961	Population 1971	Square in the Taluk Map in which the village is located
1	2	3	4	5	6
1.	Agatahalli ..	28	374	384	E-3
2.	Alpahalli ..	158	493	559	C-4
3.	Amruthi ..	93	570	690	D-2
4.	Anoonahalli ..	79	312	350	D-2
5.	Anuvalu ..	85	167	251	D-3
6.	Antanahalli ..	156	516	612	B-4
7.	Appenahalli Kaval .	154	Uninhabited		B-4
8.	Arakanakere ..	74	392	469	D-2
9.	Aralakuppe ..	138	1,922	2,754	C-4
10.	Aralakuppenala ..	143	Uninhabited		C-4
11.	Athiganahalli ..	88	194	246	D-3
12.	Balaghatta ..	61	680	773	C-1
13.	Baleathiguppe ..	6	445	485	D-3
14.	Banaghatta ..	20	Uninhabited	268	D-3
15.	Bannangadi ..	159	1,715	1,929	B-4
16.	Basthihalli ..	149	1,212	1,438	B-4
17.	Bebi ..	135	742	812	C-4
18.	Bebybetta Kaval ..	105	Uninhabited	66	B-4
19.	Beeranahalli ..	106	Uninhabited		D-3
20.	Beerasettihalli ..	2	..	10	D-3
21.	Bellale ..	101	557	607	D-2
22.	Bevinakuppe ..	4	722	935	D-3
23.	Bijjanahalli ..	22	Uninhabited		C-3
24.	Bindahalli ..	160	721	850	B-4
25.	Bindahalli Kaval .	163	Uninhabited		B-4
26.	Bittanayakanahalli .	7	Uninhabited		D-3
27.	B. Kodagahalli ..	60	166	183	C-1
28.	Bolenahalli ..	77	252	314	D-2
29.	Borapura ..	92	152	187	D-2
30.	Chagasettihalli ..	46	288	384	C-4
31.	ChaluvarasinaKoppalu	141	460	658	C-4
32.	Chandre ..	51	408	516	C-3
33.	Chikka Boganahalli	130	158	104	C-3
34.	Chikka Byadarahalli	30	384	556	D-3
35.	Chikkade ..	11	1,976	2,542	D-4
36.	Chikkamarali ..	9	652	1,012	D-3
37.	Chikkayarahalli ..	147	1,089	1,281	B-4
38.	Chinakurali ..	175	1,548	2,082	C-3
39.	Chittanahalli ..	118	791	877	C-2
40.	Chokanahalli ..	119	Uninhabited		C-2
41.	Damadahalli ..	56	680	420	C-4
42.	Desavalli ..	49	142	182	C-3
43.	Devarahalli ..	96	285	312	D-2
44.	Dinka ..	169	921	1,100	B-3
45.	Dinkada Kaval ..	171	Uninhabited		B-3
46.	Dinkasettihalli ..	170	726	801	B-3
47.	Dodda Bhoganahalli	129	271	308	C-3
48.	Dodda Byadarahalli	29	840	1,298	D-3
49.	Doddighatta ..	70	31	54	D-1
50.	Dudda Ghatta ..	146	Uninhabited		C-4
51.	Dyavarapatna ..	17	Uninhabited		C-3
52.	Ganada Hosur ..	26	231	330	D-3
53.	Garudapura ..	69	109	137	D-1
54.	Giriyarahalli ..	155	491	580	B-4
55.	Gowdagere ..	98	210	289	C-2
56.	Gummanahalli ..	107	2,963	3,292	B-3
57.	Gunjaganahalli ..	65	136	144	C-1
58.	Haganahalli ..	137	410	492	C-4
59.	Halebeedu ..	89	1,056	1,305	D-2
60.	Haralahalli ..	15	695	941	D-4
61.	Haravu ..	139	1,070	1,728	C-4
62.	Harohalli* ..	3	..	22	C-4
63.	Heggadahalli ..	97	Uninhabited		C-2
64.	Hirimarali ..	8	2,352	2,959	D-3
65.	Hirode* ..	1	..	35	D-4
66.	Honaganahalli ..	132	369	535	C-3
67.	Hosahalli ..	117	323	392	C-2
68.	Hosa Koppalu ..	140	Uninhabited		C-4
69.	Hosakote ..	90	576	706	D-2
70.	Hosakotenala ..	151	Uninhabited		C-2
71.	Huligere ..	116	Uninhabited		C-2
72.	Hullukere ..	47	277	391	C-3
73.	Hullukere Koppal	53	293	355	C-3
74.	Illenahalli ..	111	453	549	C-3
75.	Ingala Guppe ..	5	315	405	D-3
76.	Jagate Mallenahalli.	136	223	280	C-4
77.	Jakkanahalli ..	72	391	532	D-2
78.	Kachanahalli ..	10	Uninhabited		D-4
79.	Kadaba ..	112	335	390	C-3
80.	Kadalagere ..	71	1,017	1,169	D-2
81.	Kadenahalli ..	95	485	593	D-2
82.	Kaggalipura ..	153	Uninhabited		B-4
83.	Kajji Koppal ..	73	140	160	D-2
84.	Kalenahalli ..	84	488	674	D-3
85.	Kamanayakanahalli	125	495	623	C-2
86.	Kanaganahalli ..	172	259	296	C-3
87.	Kanaganamaradi ..	27	682	1,081	D-3
88.	Kanagonahalli ..	67	344	425	C-1
89.	Kanchanahalli ..	81	Uninhabited		D-2
90.	Kanive Koppal ..	133	572	768	C-3

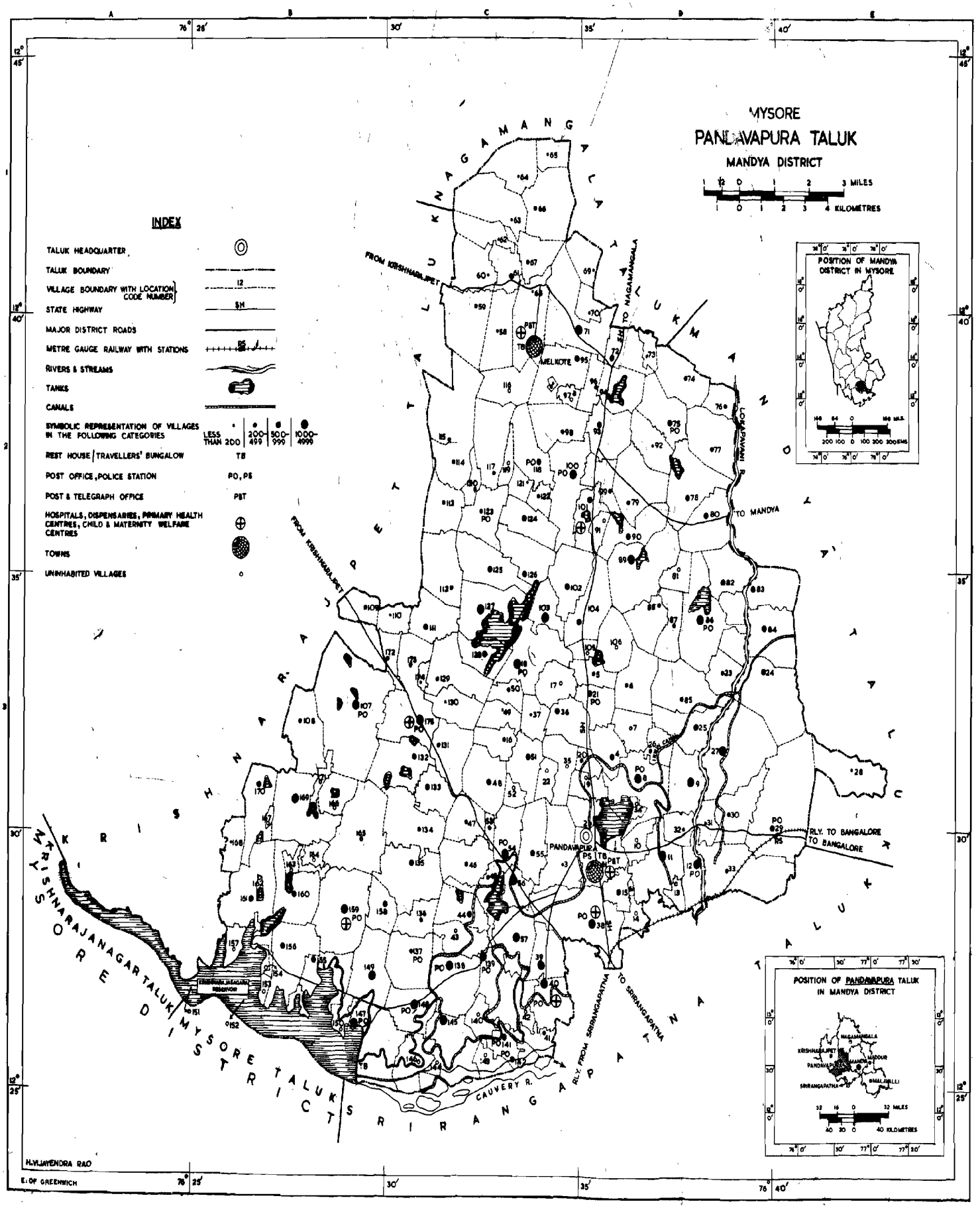
MYSORE
PANDAVAPURA TALUK
MANDYA DISTRICT
3 MILES
4 KILOMETRES
INDEX
TALUK HEADQUARTER
TALUK BOUNDARY
VILLAGE BOUNDARY WITH LOCATION CODE NUMBER
STATE HIGHWAY
MAJOR DISTRICT ROADS
METRE GAUGE RAILWAY WITH STATIONS
RIVERS & STREAMS
TANKS
CANALS
SYMBOLIC REPRESENTATION OF VILLAGES IN THE FOLLOWING CATEGORIES
LESS THAN 200
200-499
500-999
1000-4999
REST HOUSE / TRAVELLERS' BUNGALOW
TB
POST OFFICE, POLICE STATION
PO, PS
POST & TELEGRAPH OFFICE
PBT
HOSPITALS, DISPENSARIES, PRIMARY HEALTH CENTRES, CHILD & MATERNITY WELFARE CENTRES
TOWNS
UNINHABITED VILLAGES
POSITION OF MANDYA DISTRICT IN MYSORE
POSITION OF PANDAVAPURA TALUK IN MANDYA DISTRICT
NAGAMANGALA TALUK
KRISHNARAJAPET TALUK
SRIRANGAPATNA TALUK
MYSORE DISTRICT
KRISHNARAJANAGAR TALUK
PANDAVAPURA
MELKOTE
KRISHNARAJASAGARA RESERVOIR
CAUVERY R.
LOKAPAVANI R.
HEMAVATHI R.
TO NAGAMANGALA
FROM KRISHNARAJPET
TO MANDYA
RLY. TO BANGALORE
TO BANGALORE
RLY. FROM SRIRANGAPATNA
TO SRIRANGAPATNA
H.V.JAYENDRA RAO
E. OF GREENWICH

ALPHABETICAL LIST OF VILLAGES (*Concld.*)

PANDAVAPURA TALUK

Sl. No.	Name of Village	1971 Census Location Code Number	Population 1961	Population 1971	Square in the Taluk Map in which the village is located
1	2	3	4	5	6
91.	Kannambadi ..	150	Uninhabited		B-4
92.	Kannambadinala ..	152	Uninhabited		B-4
93.	Katteri ..	148	997	1,492	C-4
94.	Katterinala ..	144	Uninhabited		C-4
95.	Kenchanahalli ..	16	282	397	C-3
96.	Kennalu ..	38	2,268	1,719	D-4
97.	Kodagahalli ..	87	194	272	D-3
98.	Kodala ..	126	679	832	C-3
99.	Kodihalli Hosur ..	36	443	549	C-3
100.	Koranahalli ..	19	Uninhabited		D-3
101.	Kuppahalli ..	121	112	137	C-2
102.	Kurahatti ..	23	192	268	D-3
103.	Kurubarabettahalli	54	872	1,148	C-4
104.	Kurubaramallenahalli	131	158	284	C-3
105.	Kurubaramanchanahalli ..	109	234	359	B-3
106.	Kyathanahalli ..	40	3,542	3,765	C-4
107.	Lakshmisagara ..	103	1,465	1,691	C-3
108.	Lingapura ..	174	145	159	C-3
109.	Madakepatna ..	32	Uninhabited	47	D-3
110.	Madarahalli ..	82	410	570	D-3
111.	Madenahalli ..	58	90	125	C-2
112.	Madhahalli ..	134	265	347	C-3
113.	Mahadeswarapura.	104	707	815	D-3
114.	Malisandra ..	164	Uninhabited		B-4
115.	Mallenahalli ..	110	78	86	C-3
116.	Malligere ..	161	822	917	B-4
117.	Malligere Kaval ..	162	Uninhabited		B-4
118.	Manchanahalli ..	39	Uninhabited	1,585	C-4
119.	Mandibettahalli ..	45	242	348	C-4
120.	Manikanahalli ..	100	1,533	1,895	C-2
121.	Marmahalli ..	114	287	317	C-2
122.	Melkote (Rural) ..	68	131	131	C-1
123.	Menagara ..	80	447	554	D-2
124.	Metekere ..	34	Uninhabited		D-3
125.	Molenahalli ..	43	Uninhabited		C-4
126.	Morasanahalli ..	173	316	354	C-3
127.	Mudanahalli ..	166	Uninhabited		B-3
128.	Mugur Koppal ..	14	Uninhabited		D-4
129.	Nallahalli ..	83	413	562	D-3
130.	Nallenahalli ..	113	318	412	C-2
131.	Narahalli ..	78	557	565	D-2
132.	Naranapura ..	59	169	219	C-1
133.	Narayanapura ..	123	375	465	C-2
134.	Neelanahalli ..	102	503	579	C-3
135.	Nuggahalli ..	25	383	529	D-3
136.	Nyamanahalli ..	94	474	526	D-2
137.	Pagadekallahalli ..	63	106	142	C-1
138.	Patnagere ..	50	180	216	C-3
139.	Pattasomanahalli ..	12	1,274	1,678	D-4
140.	Purasana Koppal	52	Uninhabited		C-3
141.	Puttayyana Koppal	41	202	300	C-4
142.	Rampura ..	62	159	165	C-1
143.	Rangana Koppal ..	35	Uninhabited		C-3
144.	Rangapura ..	105	Uninhabited		D-3
145.	Sanaba ..	127	1,078	1,252	C-3
146.	Sangapura ..	76	237	262	D-2
147.	Sankanahalli ..	37	166	199	C-3
148.	Sayappanahalli ..	157	Uninhabited		B-4
149.	Seeranahalli ..	91	Uninhabited		D-2
150.	Seethapura ..	145	1,146	1,569	C-4
151.	Settihalli ..	99	373	484	D-2
152.	Sett'halli ..	122	168	213	C-2
153.	Settihalli Kaval ..	167	Uninhabited		B-3
154.	Shamboonahalli ..	55	481	618	C-4
155.	Shamboonahalli ..	75	644	668	D-2
156.	Shyadanahalli ..	44	356	614	C-4
157.	Singapur ..	115	199	243	C-2
158.	Singapura ..	64	75	87	C-1
159.	Sundahalli ..	168	72	55	B-4
160.	Sunkathonnur ..	86	1,275	1,615	D-3
161.	Talasasana ..	33	635	934	D-4
162.	Thalekere ..	66	379	434	C-1
163.	Thirumalapura ..	31	184	304	D-3
164.	Thirumalapura ..	128	517	545	C-3
165.	Thirumalasagarachatra ..	21	197	558	D-3
166.	Thonnur ..	18	994	1,163	C-3
167.	Thyavadahalli ..	13	Uninhabited		D-4
168.	Ukkada ..	42	Uninhabited		C-4
169.	Vaddarahalli ..	48	742	915	C-3
170.	Vadesamudra ..	24	703	959	D-3
171.	Valagere Devarahalli	120	213	268	C-2
172.	Valale Katte Koppal	108	233	223	B-3
173.	Yelekere ..	57	967	1,237	C-4
174.	Yenne Hole Koppal	142	734	966	C-4
175.	Yere Gowdanahalli	124	495	560	C-2

* These three villages are included in 1971 Census, but not listed as separate village in previous Censuses.

PRIMARY

PANDAVAPURA TALUK

LC. No.	Name of village/town/ ward/urban enumerator's block No.		Area of village in acres and of town/ ward in Km²	No. of Occupied residential houses	No. of households	Total population (including Institutional and Houseless population) P	M	F	Scheduled Castes M	F	Scheduled Tribes M	F	Literate and educated persons M	F	WORKERS Total workers (I-IX) M	F	I M	F
1	2		3	4	5	6	7	8	9	10	11	12	13	14	15	16	17	18
13/6	**Pandavapura Taluk**	**T**	**533.2**	**14714**	**20619**	**113789**	**58077**	**55712**	**5787**	**5356**	**338**	**287**	**17954**	**6473**	**32955**	**4420**	**21903**	**2031**
		R	**522.8**	**12874**	**18208**	**100403**	**51150**	**49253**	**5295**	**4986**	**256**	**220**	**14539**	**4569**	**29697**	**4132**	**20967**	**1982**
		U	**10.4**	**1840**	**2411**	**13386**	**6927**	**6459**	**492**	**370**	**82**	**67**	**3415**	**1904**	**3258**	**288**	**936**	**49**
	RURAL																	
1.	Hirode	..	1,148	5	8	35	15	20	..	..	..	..	2	..	11	9	..	..
2.	Beerasattihalli	..	348	1	2	10	4	6	..	..	..	..	..	..	2	..	..	..
3.	Harohalli	..	1,038	1	3	22	11	11	..	..	..	..	..	..	7	6	..	..
4.	Bevinakuppe	..	531	92	144	935	493	442	14	17	..	..	137	40	280	41	223	24
5.	Ingalaguppe	..	381	38	56	405	213	192	..	..	..	..	50	20	123	1	64	..
6.	Baleathiguppe	..	842	67	91	485	259	226	44	34	..	..	78	7	169	38	151	30
7.	Bittanayakanahalli	.	526	..	..	..	..	..	Uninhabited		..	..	..	..	..	..	..	..
8.	Hirimarali	..	1,320	287	557	2,959	1,539	1,420	81	78	..	..	321	103	908	122	661	49
9.	Chikkamarali	..	852	115	174	1,012	514	498	42	40	1	..	155	46	296	17	159	6
10.	Kachanahalli	..	343	..	..	..	..	..	Uninhabited		..	..	..	..	..	..	..	..
11.	Chikkade	..	1,099	367	411	2,542	1,359	1,183	156	119	2	1	331	116	824	219	399	95
12.	Pattasomanahalli	..	559	301	395	1,678	851	827	196	157	3	1	165	76	486	83	261	14
13.	Thyavadahalli	..	176	..	..	..	..	..	Uninhabited		..	..	..	..	..	..	..	..
14.	Mugur Koppal	..	251	..	..	..	..	..	Uninhabited		..	..	..	..	..	..	..	..
15.	Haralahalli	..	344	113	172	941	479	462	122	116	2	9	80	19	259	40	142	..
16.	Kenchanahalli	..	407	48	67	397	208	189	18	17	..	..	36	2	125	3	119	3
17.	Dyavarayapatna	..	499	..	..	..	..	..	Uninhabited		..	..	..	..	..	..	..	..
18.	Thonnur	..	1,303	146	198	1,163	609	554	14	6	..	..	240	58	342	17	264	7
19.	Koranahalli	..	326	..	..	..	..	..	Uninhabited		..	..	..	..	..	..	..	..
20.	Banaghatta	..	218	41	43	268	139	129	2	5	..	..	27	1	75	58	63	8
21.	Thirumalasagara-chatra	..	522	77	100	558	288	270	43	37	..	..	53	10	153	7	90	5
22.	Bijjanahalli	..	279	..	..	..	..	..	Uninhabited		..	..	..	..	..	..	..	..
23.	Kurahatti	..	443	27	42	268	130	138	1	..	..	..	21	2	75	1	62	..
24.	Vadesamudra	..	1,917	168	218	959	486	473	46	51	..	..	62	9	291	15	279	11
25.	Nuggahalli	..	898	57	83	529	249	280	18	14	..	..	45	10	132	30	99	5
26.	Ganda Hosur	..	340	60	78	330	168	162	..	..	..	..	26	1	96	9	84	9
27.	Kanaganamaradi	..	1,879	134	160	1,081	592	489	80	65	..	..	125	26	367	19	220	2
28.	Agatahalli	..	994	75	84	384	185	199	19	20	..	..	32	4	123	42	76	10
29.	Doddabyadarahalli	..	2,345	176	229	1,298	656	642	3	4	..	..	183	120	377	40	262	8
30.	Chikka Byadarahalli		858	74	74	556	280	276	22	11	..	..	87	18	154	3	112	..
31.	Thirumalapura	..	375	57	60	304	146	158	95	106	..	..	33	15	76	9	59	1
32.	Madakepatna	..	360	12	14	47	24	23	7	6	..	..	11	2	16	8	..	..
33.	Talasasana	..	1,801	114	160	934	495	439	85	85	..	..	152	22	287	49	178	14
34.	Metekere	..	93	..	..	..	..	..	Uninhabited		..	..	..	..	..	..	..	..
35.	Rangana Koppal	..	586	..	..	..	..	..	Uninhabited		..	..	..	..	..	..	..	..

Note ; The total of the village areas may not tally with the total areas of the taluk. The data on these areas are from different sources and no attempt has been made to tally the two.

CENSUS ABSTRACT

PANDAVAPURA TALUK

WORKERS																		NON-WORKERS		
II		III		IV		V (*a*)		V (*b*)		VI		VII		VIII		IX		X		L.C.
M	F	M	F	M	F	M	F	M	F	M	F	M	F	M	F	M	F	M	F	No.
19	20	21	22	23	24	25	26	27	28	29	30	31	32	33	34	35	36	37	38	1
5510	**1763**	**320**	**57**	**36**	**12**	**939**	**86**	**1058**	**98**	**327**	**31**	**962**	**112**	**243**	**3**	**1657**	**227**	**25122**	**51292**	**13/6**
5132	**1688**	**308**	**56**	**36**	**12**	**624**	**69**	**843**	**93**	**201**	**17**	**479**	**71**	**117**	**2**	**990**	**142**	**21453**	**45121**	
378	**75**	**12**	**1**	..	..	**315**	**17**	**215**	**5**	**126**	**14**	**483**	**41**	**126**	**1**	**667**	**85**	**3669**	**6171**	
11	9	..	..	..	..	..	..	..	..	..	..	..	..	..	..	..	..	4	11	1
2	..	..	..	..	..	..	..	..	..	..	..	..	..	..	..	..	..	2	6	2
7	6	..	..	..	..	..	..	..	..	..	..	..	..	..	..	..	..	4	5	3
29	15	..	..	..	..	6	..	6	..	3	..	2	..	..	..	11	2	213	401	4
40	..	..	..	..	..	8	..	..	..	5	..	..	1	..	..	6	..	90	191	5
18	8	..	..	..	..	..	..	..	..	..	..	..	..	..	..	..	..	90	188	6
..	..	..	–	..	..	..	..	..	..	Uninhabited		..	..	..	..	..	..	..	..	7
176	69	..	..	..	..	14	..	19	..	..	..	10	3	1	..	27	1	631	1,298	8
96	8	..	..	..	..	28	..	1	1	1	..	2	..	..	..	9	2	218	481	9
..	..	..	..	..	..	..	..	..	..	Uninhabited		..	..	..	..	..	..	..	..	10
350	112	1	..	6	..	8	1	12	1	3	1	28	5	..	..	17	4	535	964	11
185	62	..	..	..	..	13	..	3	..	5	3	5	1	2	..	12	3	365	744	12
..	..	..	..	..	..	..	..	..	..	Uninhabited		..	..	..	..	..	..	..	..	13
..	..	..	..	..	..	..	..	..	..	Uninhabited		..	..	..	..	..	..	..	..	14
94	39	..	..	..	..	4	..	6	..	..	..	4	..	4	..	5	1	220	422	15
1	..	..	..	..	..	5	..	..	..	..	..	..	..	..	..	..	..	83	186	16
..	..	..	..	..	..	..	..	..	..	Uninhabited		..	..	..	..	..	..	..	..	17
15	5	6	1	..	..	18	..	..	..	6	1	3	2	3	1	27	..	267	537	18
..	..	..	..	..	..	..	..	..	..	Uninhabited		..	..	..	..	..	..	..	..	19
9	50	..	..	..	..	..	..	..	..	..	..	2	..	..	..	1	..	64	71	20
49	..	..	..	..	..	1	..	..	..	..	..	2	..	..	..	11	2	135	263	21
..	..	..	..	..	..	..	..	..	..	Uninhabited		..	..	..	..	..	..	..	..	22
1	1	6	..	..	..	..	..	..	..	6	..	..	..	..	..	..	..	55	137	23
2	4	6	..	..	..	2	..	..	..	..	..	..	..	2	..	..	..	195	458	24
25	25	..	..	..	..	1	..	1	..	1	..	..	..	..	..	5	..	117	250	25
6	..	2	..	..	..	1	..	1	..	..	..	1	..	..	..	1	..	72	153	26
78	6	26	6	1	..	10	..	5	..	7	3	3	..	..	..	17	2	225	470	27
28	30	16	..	..	..	..	..	1	..	..	..	..	1	..	..	2	1	62	157	28
29	25	26	..	..	..	9	..	7	..	8	..	12	3	9	..	15	4	279	602	29
..	..	9	..	..	..	2	..	10	..	1	..	1	..	3	..	16	3	126	273	30
..	..	3	..	..	..	6	5	1	1	2	..	1	..	..	..	4	2	70	149	31
..	..	2	..	..	..	..	..	..	..	4	..	4	1	..	..	6	7	8	15	32
70	17	17	8	..	..	9	4	2	..	4	1	2	2	..	..	5	3	208	390	33
..	..	..	..	..	..	..	..	..	..	Uninhabited		..	..	..	..	..	..	..	..	34
..	..	..	..	..	..	..	..	..	..	Uninhabited		..	..	..	..	..	..	..	..	35

PRIMARY

PANDAVAPURA TALUK

L.C. No.	Name of village/town/ ward/urban enumerator's block No.	Area of village in acres and of town/ ward in Km²	No. of Occupied residential houses	No. of households	Total population (including Institutional and Houseless population)			Scheduled Castes		Scheduled Tribes		Literate and educated persons		WORKERS Total workers (I-IX)		I	
					P	M	F	M	F	M	F	M	F	M	F	M	F
1	2	3	4	5	6	7	8	9	10	11	12	13	14	15	16	17	18
36.	Kodihalli Hosur ..	661	49	92	549	287	262	14	14	..	..	42	5	180	1	157	..
37.	Sankanahalli ..	409	27	35	199	100	99	16	18	..	..	18	5	57	18	38	2
38.	Kennalu ..	2,007	806	1,038	4,719	2,468	2,251	128	115	..	..	1,022	487	1,310	102	402	35
39.	Manchanahalli ..	623	228	294	1,585	861	724	154	123	..	..	343	186	530	216	115	9
40.	Kyathanahalli ..	709	489	724	3,765	1,964	1,801	229	169	..	..	665	354	1,146	332	420	49
41.	Puttayyana Koppal .	545	51	57	300	155	145	32	32	..	..	56	16	97	31	32	7
42.	Ukkada ..	392	..	..	..	..	..	Uninhabited		..	..	..	..	..	..	..	..
43.	Molenahalli ..	549	..	..	..	..	..	Uninhabited		..	..	..	..	..	..	..	..
44.	Shyadanahalli ..	694	86	101	614	312	302	80	74	..	..	83	22	178	6	115	1
45.	Mandi Bettahalli ..	547	58	72	348	188	160	77	72	..	..	45	6	99	24	53	11
46.	Chagasettihalli ..	832	41	59	384	204	180	9	..	..	..	107	56	121	15	56	..
47.	Hullukere ..	527	37	59	391	196	195	21	15	..	..	27	2	107	1	100	1
48.	Vaddarahalli ..	921	183	183	915	486	429	48	34	..	..	79	16	282	..	244	..
49.	Desavalli ..	453	24	31	182	94	88	7	8	..	..	3	..	54	..	52	..
50.	Patnagere ..	312	24	41	216	112	104	15	15	..	..	2	..	49	..	43	..
51.	Chandre ..	676	63	102	516	277	239	35	38	..	..	48	4	128	..	121	..
52.	Purasana Koppal ..	173	..	..	..	..	..	Uninhabited		..	..	..	..	..	..	..	..
53.	Hullukere Koppal .	89	32	68	355	196	159	..	..	..	..	38	11	99	5	82	1
54.	Kurubarabettahalli .	646	168	193	1,148	603	545	26	20	..	..	144	44	366	89	275	47
55.	Shamboonahalli ..	768	69	94	618	313	305	42	34	..	..	32	6	189	16	128	1
56.	Damadahalli ..	375	120	194	1,120	580	540	118	78	..	..	221	97	358	70	175	1
57.	Yelekere ..	886	175	231	1,237	652	585	103	99	..	..	360	253	358	35	95	1
58.	Madenahalli ..	872	10	19	125	55	70	..	..	..	..	14	1	31	3	29	..
59.	Naranapura ..	1,213	29	33	219	102	117	1	1	..	..	40	11	55	8	51	4
60.	B. Kodagahalli ..	742	18	33	183	91	92	..	..	..	..	33	3	56	3	55	3
61.	Balaghatta ..	466	90	130	773	369	404	68	78	..	..	163	16	209	32	180	21
62.	Rampura ..	506	25	32	165	87	78	27	22	..	..	10	1	42	21	40	21
63.	Pagade Kallahalli ..	1,093	25	36	142	72	70	8	7	..	..	24	3	39	26	39	26
64.	Singapura ..	897	15	18	87	39	48	1	..	..	..	9	..	31	2	31	2
65.	Gujaganahalli ..	323	24	30	144	68	76	16	14	..	..	23	3	40	4	40	4
66.	Thalekere ..	1,172	43	57	434	213	221	113	125	..	..	32	4	126	4	110	3
67.	Kanagonahalli ..	507	55	69	425	205	220	30	26	..	..	68	11	127	1	117	..
68.	Melkote (Rural) ..	1,210	17	18	131	61	70	1	..	..	..	11	3	30	5	25	1
69.	Garudapura ..	452	16	34	137	67	70	..	..	..	..	13	..	37	37	37	37
70.	Doddi Ghatta ..	283	5	8	54	29	25	..	..	..	..	11	1	15	16	15	16
71.	Kadalagere ..	1,715	138	183	1,169	568	601	63	73	..	..	162	22	324	37	309	36
72.	Jakkanahalli ..	642	79	101	532	252	280	37	48	..	..	36	11	144	42	100	31
73.	Kajji Koppal ..	228	17	26	160	77	83	..	..	..	..	27	6	48	9	47	9
74.	Arakanakere ..	843	55	66	469	230	239	..	..	..	..	95	27	140	3	129	3
75.	Shamboonahalli ..	893	88	118	668	344	324	42	37	..	..	87	10	211	90	182	85

CENSUS ABSTRACT

PANDAVAPURA TALUK

WORKERS																NON-WORKERS			
II		III		IV		V (*a*)		V (*b*)		VI		VII		VIII		IX		X		L.C.
M	F	M	F	M	F	M	F	M	F	M	F	M	F	M	F	M	F	M	F	No.
19	20	21	22	23	24	25	26	27	28	29	30	31	32	33	34	35	36	37	38	1
1	..	2	..	..	..	1	..	..	..	..	..	3	1	..	..	16	..	107	261	36
19	15	..	..	..	..	..	..	..	..	..	..	..	1	..	..	..	..	43	81	37
253	13	15	3	..	..	27	11	330	7	14	..	105	13	37	..	127	20	1,158	2,149	38
286	177	2	..	8	10	10	..	14	3	5	..	40	7	1	..	49	10	331	508	39
494	248	17	1	2	1	43	5	19	3	39	1	50	3	5	..	57	21	818	1,469	40
60	24	..	..	..	..	1	..	..	..	..	..	..	..	..	..	4	..	58	114	41
..	..	..	..	..	..	..	..	..	..	Uninhabited		..	..	..	..	..	..	..	..	42
..	..	..	..	..	..	..	..	..	..	Uninhabited		..	..	..	..	..	..	..	..	43
37	2	16	2	..	..	6	..	..	..	..	..	1	..	..	..	3	1	134	296	44
42	13	..	..	..	..	..	..	..	..	..	..	..	..	..	..	4	..	89	136	45
44	14	11	..	..	..	3	..	..	..	3	..	..	..	..	..	4	1	83	165	46
4	..	..	..	..	..	1	..	..	..	2	..	..	..	..	..	..	..	89	194	47
36	..	..	..	..	..	2	..	..	..	..	..	..	..	..	..	..	..	204	429	48
..	..	..	..	..	..	..	..	..	..	..	..	..	..	..	..	2	..	40	88	49
..	..	..	..	..	..	6	..	..	..	..	..	..	..	..	..	..	..	63	104	50
4	..	..	..	..	..	..	..	2	..	..	..	..	..	..	..	1	..	149	239	51
..	..	..	..	..	..	..	..	..	..	Uninhabited		..	..	..	..	..	..	..	..	52
9	4	..	..	..	..	7	..	..	..	..	..	..	..	..	..	1	..	97	154	53
60	35	..	..	..	..	11	7	7	..	2	..	1	..	2	..	8	..	237	456	54
56	15	..	..	..	..	..	..	2	..	..	..	1	..	..	..	2	..	124	289	55
136	65	12	1	1	1	13	..	5	..	..	..	5	1	..	..	11	1	222	470	56
222	34	..	..	..	..	9	..	7	..	1	..	8	..	1	..	15	1	294	550	57
1	3	..	..	..	..	..	..	..	..	..	..	..	..	1	..	..	..	24	67	58
2	4	..	..	..	..	..	..	2	..	..	..	..	..	..	..	..	..	47	109	59
..	..	..	..	..	..	..	..	..	..	..	..	..	..	..	..	1	..	35	89	60
5	7	2	..	..	..	6	..	1	..	3	..	1	1	..	..	11	3	160	372	61
..	..	2	..	..	..	..	..	..	..	..	..	..	..	..	..	..	..	45	57	62
..	..	..	..	..	..	..	..	..	..	..	..	..	..	..	..	..	..	33	44	63
..	..	..	..	..	..	..	..	..	..	..	..	..	..	..	..	..	..	8	46	64
..	..	..	..	..	..	..	..	..	..	..	..	..	..	..	..	..	..	28	72	65
2	1	..	..	..	..	8	..	4	..	1	..	..	..	..	..	1	..	87	217	66
4	1	2	..	..	..	..	..	..	..	..	..	..	..	..	..	4	..	78	219	67
1	4	..	..	..	..	..	..	..	..	..	..	2	..	..	..	2	..	31	65	68
..	..	..	..	..	..	..	..	..	..	..	..	..	..	..	..	..	..	30	33	69
..	..	..	..	..	..	..	..	..	..	..	..	..	..	..	..	..	..	14	9	70
1	..	..	..	..	..	4	1	1	..	1	..	..	..	..	..	8	..	244	564	71
1	3	1	..	..	..	16	6	2	..	2	..	17	1	1	..	4	1	108	238	72
..	..	..	..	..	..	..	..	..	..	..	..	..	..	..	..	1	..	29	74	73
3	..	..	..	..	..	..	..	5	..	..	..	..	..	..	..	3	..	90	236	74
7	1	..	..	3	..	..	..	12	3	..	..	1	..	..	..	6	1	133	234	75

PRIMARY

PANDAVAPURA TALUK

L.C. No.	Name of village/town/ward/urban enumerator's block No.	Area of village in acres and of town/ward in Km²	No. of Occupied residential houses	No. of households	Total population (including Institutional and Houseless population)			Scheduled Castes		Scheduled Tribes		Literate and educated persons		WORKERS			
														Total workers (I-IX)		I	
					P	M	F	M	F	M	F	M	F	M	F	M	F
1	2	3	4	5	6	7	8	9	10	11	12	13	14	15	16	17	18
76.	Sangapura ..	335	39	46	262	122	140	8	6	..	..	40	16	76	9	67	8
77.	Bolenahalli ..	1,106	31	48	314	154	160	30	35	..	..	60	5	93	24	88	24
78.	Narahalli ..	1,173	94	116	565	271	294	29	32	..	..	64	12	186	3	150	2
79.	Anoonahalli ..	1,139	45	70	350	163	187	14	23	..	..	65	18	90	18	68	14
80.	Menagara ..	985	104	109	554	286	268	23	17	..	..	55	3	148	5	141	4
81.	Kanchanahalli ..	383	..	..	..	..	..	Uninhabited		..	..	..	..	..	..	..	..
82.	Madarahalli ..	741	73	100	570	252	318	6	6	..	..	65	10	147	1	146	1
83.	Nallahalli ..	1,081	78	92	562	280	282	34	35	..	..	53	11	172	22	138	3
84.	Kalenahalli ..	1,035	83	121	674	331	343	8	14	..	..	116	21	208	20	160	6
85.	Anuvalu ..	1,144	36	40	251	122	129	46	43	..	..	56	30	78	5	..	..
86.	Sunkathonnur ..	1,548	196	286	1,615	821	794	63	64	..	..	223	54	502	21	437	20
87.	Kodagahalli ..	591	34	44	272	136	136	..	..	..	..	20	..	87	9	73	5
88.	Athiganahalli ..	654	32	37	246	122	124	24	20	..	..	16	1	62	..	44	..
89.	Halebeedu ..	1,624	134	209	1,305	633	672	15	19	..	..	151	33	405	36	392	35
90.	Hosakote ..	784	68	112	706	361	345	44	51	..	..	117	22	218	5	198	5
91.	Seeranahalli ..	163	..	..	..	..	..	Uninhabited		..	..	..	..	..	..	..	..
92.	Borapura ..	772	40	40	187	93	94	..	..	..	..	15	5	60	5	52	5
93.	Amruthi ..	779	90	149	690	353	337	31	31	..	..	117	33	175	7	156	2
94.	Nyamanahalli ..	735	61	75	526	265	261	19	18	..	..	115	26	140	70	113	68
95.	Kadenahalli ..	971	101	147	593	293	300	7	12	..	..	88	11	180	157	177	157
96.	Devarahalli ..	435	46	71	312	148	164	..	..	..	..	66	12	91	85	84	83
97.	Heggadahalli ..	174	..	..	..	..	..	Uninhabited		..	..	..	..	..	..	..	..
98.	Gowdagere ..	933	23	44	289	155	134	34	22	..	..	46	8	45	1	43	1
99.	Settihalli ..	535	51	90	484	248	236	20	17	..	..	83	23	142	4	118	2
100.	Manikanahalli ..	1,283	193	323	1,895	977	918	83	75	..	..	388	132	513	127	464	119
101.	Bellale ..	563	109	110	607	327	280	43	43	..	..	139	28	180	14	111	..
102.	Neelanahalli ..	921	50	86	579	300	279	18	12	..	..	111	20	192	1	157	..
103.	Lakshmisagara ..	525	148	278	1,691	871	820	22	26	..	..	330	54	550	158	488	136
104.	Mahadeswarapura	994	87	133	815	394	421	15	22	..	..	92	18	242	48	198	12
105.	Rangapura ..	222	..	..	..	..	..	Uninhabited		..	..	..	..	..	..	..	..
106.	Beeranahalli ..	719	..	..	..	..	..	Uninhabited		..	..	..	..	..	..	..	..
107.	Gummanahalli ..	3,095	290	463	3,292	1,661	1,631	231	238	..	..	396	101	1,054	155	798	54
108.	Valalekatte Koppal.	1,101	30	46	223	115	108	..	..	112	94	6	..	62	13	60	12
109.	Kurubaramanchanahalli ..	499	36	60	359	184	175	25	31	127	111	9	..	91	8	86	8
110.	Mallenahalli ..	356	16	16	86	39	47	39	47	..	..	2	..	19	1	19	1
111.	Illenahalli ..	730	65	99	549	267	282	10	7	..	..	90	42	161	37	140	37
112.	Kadaba ..	1,021	51	78	390	178	212	13	11	..	..	57	4	115	1	114	..
113.	Nallenahalli ..	701	51	77	412	203	209	20	20	..	..	52	14	117	..	117	..
114.	Marmahalli ..	725	52	64	317	155	162	40	31	..	..	55	23	74	8	65	8
115.	Singapur ..	1,555	33	40	243	123	120	10	41	3	2	11	4	67	4	54	4

CENSUS ABSTRACT

PANDAVAPURA TALUK

WORKERS																NON-WORKERS		
II		III		IV		V (*a*)		V (*b*)		VI		VII		VIII		IX		X		L.C. No.
M	F	M	F	M	F	M	F	M	F	M	F	M	F	M	F	M	F	M	F	
19	20	21	22	23	24	25	26	27	28	29	30	31	32	33	34	35	36	37	38	1
3	..	..	..	..	..	..	..	1	..	2	1	..	..	..	..	3	..	46	131	76
2	..	..	..	..	..	3	..	..	..	..	..	..	..	..	..	..	..	61	136	77
9	..	..	..	..	..	22	..	3	..	..	..	1	1	..	..	1	..	85	291	78
9	4	..	..	..	..	9	..	..	..	..	..	..	..	1	..	3	..	73	169	79
..	..	..	..	..	..	4	1	..	..	..	..	..	..	..	..	3	..	138	263	80
..	..	..	..	..	..	..	..	..	..	Uninhabited		..	..	..	..	..	..	..	..	81
..	..	..	..	..	..	1	..	..	..	..	..	..	..	..	..	..	..	105	317	82
..	..	27	16	..	..	1	..	..	..	..	..	3	2	..	..	3	1	108	260	83
6	1	28	9	..	..	2	..	5	1	2	1	1	2	..	..	4	..	123	323	84
72	..	..	..	..	..	1	..	..	..	1	..	..	..	..	..	4	5	44	124	85
32	1	..	..	1	..	2	..	16	..	2	..	4	..	..	..	8	..	319	773	86
8	1	1	..	..	..	1	..	..	..	..	..	..	..	..	..	4	3	49	127	87
13	..	..	..	..	..	..	..	..	..	..	..	..	..	..	..	5	..	60	124	88
1	..	1	..	..	..	4	..	..	..	..	..	1	..	1	..	5	1	228	636	89
7	..	..	..	..	..	..	..	5	..	2	..	3	..	..	..	3	..	143	340	90
..	..	..	..	..	..	..	..	..	..	Uninhabited		..	..	..	..	..	..	..	..	91
2	..	..	..	..	..	6	..	..	..	..	..	..	..	..	..	..	..	33	89	92
..	5	..	..	..	..	9	..	..	..	..	..	8	..	..	..	2	..	178	330	93
15	2	..	..	..	..	..	..	1	..	..	..	1	..	2	..	8	..	125	191	94
..	..	..	..	..	..	..	..	..	..	..	..	1	..	..	..	2	..	113	143	95
1	..	..	..	..	..	4	..	1	..	..	..	..	..	1	..	..	2	57	79	96
..	..	..	..	..	..	..	..	..	..	..	..	..	..	..	..	..	..	..	..	97
..	..	..	..	..	..	1	..	..	..	..	..	..	..	..	..	1	..	110	133	98
13	2	..	..	..	..	4	..	4	..	..	..	1	..	1	..	1	..	106	232	99
14	3	..	..	..	..	11	2	7	1	..	..	3	1	..	..	14	1	464	791	100
6	2	9	4	..	..	..	..	13	4	2	..	16	3	..	..	23	1	147	266	101
..	..	..	..	..	..	33	1	..	..	..	..	..	..	..	..	2	..	108	278	102
36	20	1	..	1	..	2	1	7	1	1	..	..	..	..	..	14	..	321	662	103
23	26	..	..	1	..	14	8	1	..	..	..	..	..	..	..	5	2	152	373	104
..	..	..	..	..	..	..	..	..	..	Uninhabited		..	..	..	..	..	..	..	..	105
..	..	..	..	..	..	..	..	..	..	Uninhabited		..	..	..	..	..	..	..	..	106
91	58	2	..	2	..	44	6	63	31	4	2	19	3	3	..	28	1	607	1,476	107
..	..	..	..	..	..	2	1	..	..	..	..	..	..	..	..	..	..	53	95	108
..	..	..	..	..	..	4	..	..	..	..	..	..	..	1	..	..	..	93	167	109
..	..	..	..	..	..	..	..	..	..	..	..	..	..	..	..	..	..	20	46	110
1	..	..	..	..	..	1	..	6	..	..	..	5	..	..	..	8	..	106	245	111
..	1	..	..	..	..	1	..	..	..	..	..	..	..	..	..	..	..	63	211	112
..	..	..	..	..	..	..	..	..	..	..	..	..	..	..	..	..	..	86	209	113
8	..	..	..	..	..	..	..	..	..	..	..	..	..	..	..	1	..	81	154	114
9	..	..	..	..	..	4	..	..	..	..	..	..	..	..	..	..	..	56	116	115

PRIMARY

PANDAVAPURA TALUK

L.C. No.	Name of village/town/ ward/urban enumerator's block No.	Area of village in acres and of town/ ward in Km²	No. of Occupied residential houses	No. of households	Total population (including Institutional and Houseless population)			Scheduled Castes		Scheduled Tribes		Literate and educated persons		WORKERS Total workers (I-IX)		I	
					P	M	F	M	F	M	F	M	F	M	F	M	F
1	2	3	4	5	6	7	8	9	10	11	12	13	14	15	16	17	18
116.	Huligere ..	825	..	..	..	..	..	Uninhabited		..	..	..	..	..	..	..	..
117.	Hosahalli ..	856	53	77	392	196	196	..	..	..	..	40	3	129	13	98	3
118.	Chittanahalli ..	981	111	155	877	451	426	31	32	..	..	130	18	208	8	197	6
119.	Chokanahalli ..	321	..	..	..	..	..	Uninhabited		..	..	..	..	..	..	..	..
120.	Valageredevarahalli..	208	32	54	268	134	134	18	18	..	..	46	8	85	8	73	..
121.	Kuppahalli ..	190	13	27	137	72	65	..	..	..	..	16	..	53	1	43	..
122.	Settihalli ..	196	20	38	213	106	107	..	..	..	..	7	..	67	37	48	2
123.	Narayanapura ..	713	56	96	465	247	218	56	44	..	..	66	8	141	58	88	14
124.	Yeregowdanahalli..	730	52	90	560	297	263	16	10	..	..	111	19	135	1	119	1
125.	Kamanayakanahalli	828	99	128	623	306	317	42	31	..	..	87	11	170	60	125	20
126.	Kodala ..	782	104	152	832	407	425	19	13	..	..	96	15	231	31	193	12
127.	Sanaba ..	1,367	189	299	1,252	631	621	84	101	..	..	230	33	346	33	306	25
128.	Thirumalapura ..	610	92	94	545	262	283	29	35	..	..	60	3	148	..	139	..
129.	Doddaboganahalli .	891	36	54	308	163	145	..	..	..	..	31	4	89	10	85	6
130.	Chikkaboganahalli	625	14	21	104	49	55	2	7	..	..	6	..	30	2	29	2
131.	Kurubaramallenahalli	855	40	59	284	147	137	..	..	..	..	13	..	76	8	60	..
132.	Honaganahalli ..	939	64	89	535	268	267	30	21	..	..	61	13	138	15	95	..
133.	Kanivekoppal ..	678	77	126	768	381	387	26	27	..	..	84	7	223	4	209	..
134.	Madhahalli ..	1,167	35	55	347	188	159	..	..	..	..	34	7	97	1	94	..
135.	Bebi ..	1,268	109	168	812	418	394	78	72	..	..	131	62	262	1	256	..
136.	Jagatemallenahalli .	506	45	50	280	142	138	26	21	..	..	24	5	79	4	68	4
137.	Haganahalli ..	909	59	92	492	242	250	9	12	..	..	45	8	151	2	137	2
138.	Aralakuppe ..	1,048	318	503	2,754	1,430	1,324	106	110	..	..	307	60	836	67	440	18
139.	Haravu ..	1,107	336	416	1,728	881	847	159	145	..	..	360	170	518	14	146	1
140.	Hosakoppalu ..	404	..	..	..	..	..	Uninhabited		..	..	..	..	..	..	..	..
141.	Chaluvarasinakoppallu	405	97	117	658	332	326	26	23	..	..	125	66	193	62	102	9
142.	Yennehole Koppalu	129	112	197	966	484	482	36	42	..	..	222	102	281	49	165	18
143.	Aralakuppenala ..	364	..	..	..	..	..	Uninhabited		..	..	..	..	..	..	..	..
144.	Katterinala ..	147	..	..	..	..	..	Uninhabited		..	..	..	..	..	..	..	..
145.	Seethapura ..	1,082	197	279	1,569	794	775	66	65	..	..	208	64	482	67	212	20
146.	Duddaghatta ..	613	..	..	..	..	..	Uninhabited		..	..	..	..	..	..	..	..
147.	Chikkayarahalli ..	1,417	181	240	1,281	643	638	142	138	..	..	183	105	367	74	189	31
148.	Katteri ..	776	190	274	1,492	778	714	43	39	6	2	209	82	446	31	245	17
149.	Basthihalli ..	1,019	171	261	1,438	742	696	164	151	..	..	130	80	433	15	359	14
150.	Kannambadi ..	1,253	..	..	..	..	..	Uninhabited		..	..	..	..	..	..	..	..
151.	Hosakotenala Hantha	966	..	..	..	..	..	Uninhabited		..	..	..	..	..	..	..	..
152.	Kannambadinala ..	1,076	..	..	..	..	..	Uninhabited		..	..	..	..	..	..	..	..
153.	Kaggalipura ..	315	..	..	..	..	..	Uninhabited		..	..	..	..	..	..	..	..
154.	Appenahalli Kaval .	180	..	..	..	..	..	Uninhabited		..	..	..	..	..	..	..	..
155.	Giriyarahalli ..	973	69	108	580	278	302	40	49	..	..	71	11	155	6	138	5

CENSUS ABSTRACT

PANDAVAPURA TALUK

WORKERS																		NON-WORKERS		L.C. No.
II		III		IV		V (*a*)		V (*b*)		VI		VII		VIII		IX		X		
M	F	M	F	M	F	M	F	M	F	M	F	M	F	M	F	M	F	M	F	
19	20	21	22	23	24	25	26	27	28	29	30	31	32	33	34	35	36	37	38	1
..	..	..	..	..	..	..	..	..	..	Uninhabited		..	..	..	..	..	..	..	..	116
25	10	..	..	..	..	5	..	..	..	..	..	..	..	..	..	1	..	67	183	117
..	2	..	..	..	..	6	..	..	..	..	..	..	..	..	..	5	..	243	478	118
..	..	..	..	..	..	..	..	..	..	Uninhabited		..	..	..	..	..	..	..	..	119
9	8	..	..	..	..	..	..	..	..	..	..	..	..	..	..	3	..	49	126	120
10	1	..	..	..	..	..	..	..	..	..	..	..	..	..	..	..	..	19	64	121
15	35	..	..	..	..	3	..	1	..	..	..	..	..	..	..	..	..	39	70	122
48	42	..	..	..	..	3	1	..	..	..	..	..	..	1	..	1	1	106	160	123
4	..	..	..	..	..	7	..	..	..	2	..	..	..	..	..	3	..	162	262	124
45	40	..	..	..	..	..	..	..	..	..	..	..	..	..	..	..	..	136	257	125
35	19	..	..	..	..	..	..	..	..	..	..	1	..	..	..	2	..	176	394	126
12	6	..	..	..	..	6	1	3	..	..	..	..	..	3	..	16	1	285	588	127
..	..	2	..	..	..	..	..	1	..	1	..	4	..	..	..	1	..	114	283	128
3	4	..	..	..	..	..	..	..	..	..	..	..	..	..	..	1	..	74	135	129
1	..	..	..	..	..	..	..	..	..	..	..	..	..	..	..	..	..	19	53	130
1	..	..	..	..	..	1	..	10	8	2	..	..	..	..	..	2	..	71	129	131
6	..	..	..	..	..	..	..	29	15	2	..	3	..	2	..	1	..	130	252	132
5	4	..	..	1	..	1	..	2	..	..	..	2	..	..	..	3	..	158	383	133
2	..	..	..	..	..	1	1	..	..	..	..	..	..	..	..	..	..	91	158	134
1	..	..	..	..	..	2	..	..	..	..	..	1	..	1	..	1	1	156	393	135
10	..	..	..	..	..	..	..	..	..	..	..	..	..	..	..	1	..	63	134	136
7	..	..	..	..	..	5	..	..	..	..	..	..	..	..	..	2	..	91	248	137
319	41	4	..	..	..	10	1	13	2	9	..	12	2	..	..	29	2	594	1,257	138
311	5	2	2	..	..	4	..	17	1	3	..	13	2	..	..	22	3	363	833	139
..	..	..	..	..	..	..	..	..	..	Uninhabited		..	..	..	..	..	..	..	..	140
83	53	..	..	..	..	..	..	3	..	..	..	2	..	..	..	3	..	139	264	141
95	30	..	..	..	..	13	..	..	..	..	..	..	1	..	..	8	..	203	433	142
..	..	..	..	..	..	..	..	..	..	Uninhabited		..	..	..	..	..	..	..	..	143
..	..	..	..	..	..	..	..	..	..	Uninhabited		..	..	..	..	..	..	..	..	144
243	45	1	1	..	..	9	..	3	..	1	..	3	1	..	..	10	..	312	708	145
..	..	..	..	..	..	..	..	..	..	Uninhabited		..	..	..	..	..	..	..	..	146
97	31	6	..	..	..	4	5	2	..	23	3	9	..	4	1	33	3	276	564	147
147	4	2	..	..	..	2	..	23	1	2	..	7	3	1	..	17	6	332	683	148
33	1	6	..	..	..	1	..	4	..	5	..	4	..	1	..	20	..	309	681	149
..	..	..	..	..	..	..	..	..	..	Uninhabited		..	..	..	..	..	..	..	..	150
..	..	..	..	..	..	..	..	..	..	Uninhabited		..	..	..	..	..	..	..	..	151
..	..	..	..	..	..	..	..	..	..	Uninhabited		..	..	..	..	..	..	..	..	152
..	..	..	..	..	..	..	..	..	..	Uninhabited		..	..	..	..	..	..	..	..	153
..	..	..	..	..	..	..	..	..	..	Uninhabited		..	..	..	..	..	..	..	..	154
..	..	1	..	..	..	..	..	2	..	1	..	..	..	1	..	12	1	123	296	155

PRIMARY

PANDAVAPURA TALUK

L.C. No.	Name of village/town/ward/urban enumerator's block No.	Area of village in acres and of town/ward in Km²	No. of Occupied residential houses	No. of households	Total population (including Institutional and Houseless population)			Scheduled Castes		Scheduled Tribes		Literate and educated persons		WORKERS Total workers (I-IX)		I	
					P	M	F	M	F	M	F	M	F	M	F	M	F
1	2	3	4	5	6	7	8	9	10	11	12	13	14	15	16	17	18
156.	Antanahalli ..	1,275	61	105	612	299	313	61	58	..	..	86	15	152	17	136	14
157.	Sayappanahalli ..	506	..	..	..	..	..	Uninhabited		..	..	..	..	..	..	..	..
158.	Alapahalli ..	557	77	99	559	260	299	43	55	..	..	88	48	155	16	110	11
159.	Bannagadi ..	1,535	185	343	1,929	992	937	26	25	..	..	186	46	596	7	519	3
160.	Bindahalli ..	1,156	112	138	850	422	428	20	22	..	..	74	27	258	7	256	7
161.	Malligere ..	1,537	104	165	917	439	478	71	81	..	..	201	66	270	3	256	3
162.	Malligere Kaval ..	45	..	..	..	..	..	Uninhabited		..	..	..	..	..	..	..	..
163.	Bindahalli Kaval ..	179	..	..	..	..	..	Uninhabited		..	..	..	..	..	..	..	..
164.	Malisandra ..	229	..	..	..	..	..	Uninhabited		..	..	..	..	..	..	..	..
165.	Bebybetta Kaval	1,623	16	17	66	34	32	..	..	..	..	4	..	22	4	8	..
166.	Mudanahalli ..	477	..	..	..	..	..	Uninhabited		..	..	..	..	..	..	..	..
167.	Settihalli Kaval ..	35	..	..	..	..	..	Uninhabited		..	..	..	..	..	..	..	..
168.	Sundahalli ..	412	8	10	55	27	28	..	..	..	..	13	4	16	12	15	12
169.	Dinka ..	1,396	133	193	1,100	555	545	70	75	..	..	151	17	345	17	306	13
170.	Dinkasettihalli ..	910	85	130	801	405	396	7	6	..	..	127	34	256	60	249	60
171.	Dinkada Kaval ..	171	..	..	..	..	..	Uninhabited		..	..	..	..	..	..	..	..
172.	Kanaganahalli ..	357	38	51	296	149	147	3	..	..	..	52	14	96	..	81	..
173.	Morasanahalli ..	541	47	66	354	169	185	8	16	..	..	42	6	104	..	101	..
174.	Lingapura ..	92	20	30	159	86	73	..	..	..	..	20	1	51	..	47	..
175.	Chinakurali ..	984	215	321	2,082	1,072	1,010	45	27	..	..	318	103	598	35	443	25

CENSUS ABSTRACT

PANDAVAPURA TALUK

WORKERS																		NON-WORKERS		
II		III		IV		V (*a*)		V (*b*)		VI		VII		VIII		IX		X		L.C. No.
M	F	M	F	M	F	M	F	M	F	M	F	M	F	M	F	M	F	M	F	
19	20	21	22	23	24	25	26	27	28	29	30	31	32	33	34	35	36	37	38	1
2	1	..	1	..	..	4	..	..	..	..	..	2	..	..	..	8	1	147	296	156
..	..	..	..	..	..	..	..	..	..	Uninhabited		..	..	..	..	..	..	..	..	157
..	..	..	1	..	..	2	..	43	1	..	..	..	3	..	..	..	..	105	283	158
13	2	10	..	1	..	12	..	5	..	3	..	8	..	2	..	23	2	396	930	159
1	..	..	..	..	..	..	..	..	..	..	..	..	..	..	..	1	..	164	421	160
6	..	..	..	..	..	..	..	..	..	..	..	..	..	..	..	8	..	169	475	161
..	..	..	..	..	..	..	..	..	..	Uninhabited		..	..	..	..	..	..	..	..	162
..	..	..	..	..	..	..	..	..	..	Uninhabited		..	..	..	..	..	..	..	..	163
..	..	..	..	..	..	..	..	..	..	Uninhabited		..	..	..	..	..	..	..	..	164
1	..	..	..	..	..	..	..	12	4	..	..	..	..	..	..	1	..	12	28	165
..	..	..	..	..	..	..	..	..	..	Uninhabited		..	..	..	..	..	..	..	..	166
..	..	..	..	..	..	..	..	..	..	Uninhabited		..	..	..	..	..	..	..	..	167
1	..	..	..	..	..	..	..	..	..	..	..	..	..	..	..	..	..	11	16	168
27	4	..	..	..	..	2	..	..	..	..	..	..	..	..	..	10	..	210	528	169
..	..	1	..	..	..	..	..	1	..	..	..	..	..	..	..	5	..	149	336	170
..	..	..	..	..	..	..	..	..	..	Uninhabited		..	..	..	..	..	..	..	..	171
5	..	..	..	..	..	..	..	8	..	..	..	1	..	..	..	1	..	53	147	172
3	..	..	..	..	..	..	..	..	..	..	..	..	..	..	..	..	..	65	185	173
..	..	..	..	..	..	1	..	..	..	..	..	..	..	..	..	3	..	35	73	174
14	..	2	..	8	..	11	..	40	4	1	..	23	..	20	..	36	6	474	975	175

PRIMARY

PANDAVAPURA TALUK

L.C. No.	Name of village/town/ ward/urban enumerator's block No.	Area of village in acres and of town/ ward in Km²	No. of Occupied residential houses	No. of households	Total population (including Institutional and Houseless population)			Scheduled Castes		Scheduled Tribes		Literate and educated persons		WORKERS			
														Total workers (I-IX)		I	
					P	M	F	M	F	M	F	M	F	M	F	M	F
1	2	3	4	5	6	7	8	9	10	11	12	13	14	15	16	17	18
13/IX	**Pandavapura (M)**	**3.89**	**1,289**	**1,844**	**10,656**	**5,567**	**5,089**	**426**	**329**	**82**	**67**	**2,492**	**1,411**	**2,640**	**195**	**770**	**18**
	Division I	**0.57**	**110**	**137**	**910**	**476**	**434**	..	..	..	..	**122**	**67**	**230**	**10**	**102**	**1**
	1A	..	56	83	573	310	263	..	..	..	..	82	46	146	3	76	..
	1B	..	54	54	337	166	171	..	..	..	..	40	21	84	7	26	1
	Division II	**0.81**	**369**	**597**	**3,576**	**1,878**	**1,698**	**151**	**98**	..	..	**1,012**	**652**	**884**	**75**	**121**	**2**
	2A	..	52	86	540	312	228	67	..	..	..	175	63	129	5	16	..
	2B	..	55	72	446	228	218	..	..	..	..	100	42	102	16	13	..
	2C	..	28	53	308	160	148	..	..	..	..	93	66	85	9	21	..
	3A	..	52	108	613	322	291	30	29	..	..	167	112	174	6	23	..
	3B	..	49	86	548	278	270	..	..	..	..	130	107	130	15	13	..
	4A	..	76	109	639	320	319	54	69	..	..	191	152	149	19	14	..
	4B	..	57	83	482	258	224	..	..	..	..	156	110	115	5	21	2
	Division III	**0.40**	**207**	**236**	**1,323**	**703**	**620**	**5**	**3**	..	..	**304**	**185**	**371**	**17**	**58**	..
	5	..	79	108	634	323	311	..	..	..	..	156	96	171	5	28	..
	6	..	128	128	689	380	309	5	3	..	..	148	89	200	12	30	..
	Division IV	**1.62**	**283**	**399**	**2,144**	**1,135**	**1,009**	**189**	**152**	..	..	**509**	**285**	**503**	**31**	**81**	**4**
	7A	..	50	118	610	328	282	16	11	..	..	117	62	176	8	13	..
	7B	..	48	52	282	155	127	..	..	..	..	107	61	95	5	7	..
	8A	..	71	115	641	340	301	102	86	..	..	134	79	151	14	54	4
	8B	..	114	114	611	312	299	71	55	..	..	151	83	81	4	7	..
	Division V	**0.49**	**320**	**475**	**2,703**	**1,375**	**1,328**	**81**	**76**	**82**	**67**	**545**	**222**	**652**	**62**	**408**	**11**
	9A	..	73	89	454	244	210	..	..	..	..	158	90	60	3	6	..
	9B	..	50	86	399	204	195	32	39	60	50	95	64	123	45	..	..
	10A	..	70	120	720	364	356	3	..	3	5	140	28	157	..	139	..
	10B	..	37	59	347	174	173	..	..	..	..	52	12	94	2	63	1
	11A	..	37	67	512	252	260	46	47	19	12	66	15	159	12	149	10
	11B	..	53	54	271	137	134	..	..	..	..	34	13	59	..	51	..

CENSUS ABSTRACT

PANDAVAPURA TALUK

WORKERS																NON-WORKERS			
II		III		IV		V (*a*)		V (*b*)		VI		VII		VIII		IX		X		L.C. No.
M	F	M	F	M	F	M	F	M	F	M	F	M	F	M	F	M	F	M	F	
19	20	21	22	23	24	25	26	27	28	29	30	31	32	33	34	35	36	37	38	1
340	**64**	**11**	**1**	..	..	**178**	**9**	**192**	**1**	**120**	**12**	**413**	**20**	**113**	**1**	**503**	**69**	**2,927**	**4,894**	**13/IX**
6	**2**	..	..	..	..	..	..	**36**	**1**	**6**	..	**36**	..	**14**	..	**30**	**6**	**246**	**424**	**I**
3	1	..	..	..	..	..	..	20	..	6	..	16	..	3	..	22	2	164	260	1A
3	1	..	..	..	..	..	..	16	1	..	..	20	..	11	..	8	4	82	164	1B
164	**19**	**1**	..	..	..	**101**	**5**	**50**	..	**70**	**6**	**150**	**15**	**35**	..	**192**	**28**	**994**	**1,623**	**II**
..	..	..	..	..	..	2	1	16	..	22	2	23	1	6	..	44	1	183	223	2A
64	16	1	..	..	..	3	..	3	..	7	..	1	..	1	..	9	..	126	202	2B
9	1	..	..	..	..	14	..	..	..	4	..	14	1	1	..	22	7	75	139	2C
78	1	..	..	..	..	12	..	6	..	1	..	24	2	8	..	22	3	148	285	3A
12	1	..	..	..	..	15	..	19	..	27	2	21	8	7	..	16	4	148	255	3B
..	..	..	..	..	..	30	4	6	..	6	2	41	2	10	..	42	11	171	300	4A
1	..	..	..	..	..	25	..	..	..	3	..	26	1	2	..	37	2	143	219	4B
20	**2**	**4**	..	..	..	**4**	**2**	**46**	..	**31**	**6**	**125**	**3**	**36**	**1**	**47**	**3**	**332**	**603**	**III**
11	1	1	..	..	..	1	..	17	..	6	..	69	**3**	15	1	23	..	152	306	5
9	1	3	..	..	..	3	2	29	..	25	6	56	..	21	..	24	3	180	297	6
65	..	..	..	..	..	**47**	**1**	**39**	..	**10**	..	**88**	**2**	**27**	..	**146**	**24**	**632**	**978**	**IV**
6	..	..	..	..	..	15	1	29	..	6	..	50	1	14	..	43	6	152	274	7A
4	..	..	..	..	..	21	..	6	..	2	..	16	..	10	..	29	5	60	122	7B
43	..	..	..	..	..	11	..	3	..	1	..	1	1	1	..	37	9	189	287	8A
12	..	..	..	..	..	..	..	1	..	1	..	21	..	2	..	37	4	231	295	8B
85	**41**	**6**	**1**	..	..	**26**	**1**	**21**	..	**3**	..	**14**	..	**1**	..	**88**	**8**	**723**	**1,266**	**V**
..	..	4	1	..	..	..	..	1	..	1	..	5	..	1	..	42	2	184	207	9A
76	40	..	..	..	..	..	..	12	..	2	..	2	..	..	..	31	5	81	150	9B
4	..	..	..	..	..	3	..	2	..	..	..	4	..	..	..	5	..	207	356	10A
..	..	2	..	..	..	22	1	3	..	..	..	..	..	..	..	4	..	80	171	10B
2	1	..	..	..	..	..	..	3	..	..	..	2	..	..	..	3	1	93	248	11A
3	..	..	..	..	..	1	..	..	..	..	..	1	..	..	..	3	..	78	134	11B

PRIMARY

PANDAVAPURA TALUK

L.C. No.	Name of village/town/ ward/urban enumerator's block No.	Area of village in acres and of town/ ward in Km²	No. of Occupied residential houses	No. of households	Total population (including Institutional and Houseless population)			Scheduled Castes		Scheduled Tribes		Literate and educated persons		WORKERS Total workers (I-IX)		WORKERS I	
					P	M	F	M	F	M	F	M	F	M	F	M	F
1	2	3	4	5	6	7	8	9	10	11	12	13	14	15	16	17	18
	URBAN																
13/VII	**Melkote (M)** ..	**6.47**	**551**	**567**	**2730**	**1360**	**1370**	**66**	**41**	..	..	**923**	**493**	**618**	**93**	**166**	**31**
	Division I ..	**N.A.**	**153**	**153**	**706**	**388**	**318**	**37**	**23**	..	..	**290**	**222**	**154**	**13**	**14**	..
	1A		67	67	274	132	142	..	..	..	..	107	114	44	8	6	..
	1B		40	40	201	129	72	37	23	..	..	83	29	56	4	2	..
	1C		46	46	231	127	104	..	..	..	..	100	79	54	1	6	..
	Division II ..	**N.A.**	**205**	**213**	**1111**	**522**	**589**	..	..	..	..	**367**	**188**	**238**	**53**	**79**	**23**
	2A		104	107	541	260	281	..	..	..	..	195	141	113	43	39	14
	2B		101	106	570	262	308	..	..	..	..	172	47	125	10	40	9
	Division III ..	**N.A.**	**193**	**201**	**913**	**450**	**463**	**29**	**18**	..	..	**266**	**83**	**226**	**27**	**73**	**8**
	3A		122	122	540	265	275	..	..	..	..	183	58	136	16	28	3
	3B		71	79	373	185	188	29	18	..	..	83	25	90	11	45	5

N.A.=Data not available

CENSUS ABSTRACT

PANDAVAPURA TALUK

WORKERS																NON-WORKERS				
II		III		IV		V (*a*)		V (*b*)		VI		VII		VIII		IX		X		L.C. No.
M	F	M	F	M	F	M	F	M	F	M	F	M	F	M	F	M	F	M	F	
19	20	21	22	23	24	25	26	27	28	29	30	31	32	33	34	35	36	37	38	1
38	**11**	**1**	..	..	..	**137**	**8**	**23**	**4**	**6**	**2**	**70**	**21**	**13**	..	**164**	**16**	**742**	**1277**	**13/VII**
10	**3**	**1**	..	..	..	**19**	**1**	**5**	..	..	..	**23**	**3**	**5**	..	**77**	**6**	**234**	**305**	**I**
..	1	1	..	..	..	4	1	..	..	..	..	7	1	4	..	22	5	88	134	1A
10	2	..	..	..	..	15	..	1	..	..	..	1	1	1	..	26	1	73	68	1B
..	..	..	..	..	..	..	..	4	..	..	..	15	1	..	..	29	..	73	103	1C
21	**2**	..	..	..	..	**46**	**2**	**6**	**3**	**3**	..	**27**	**14**	**5**	..	**51**	**9**	**284**	**536**	**II**
6	2	..	..	..	..	7	2	5	3	2	..	21	14	2	..	31	8	147	238	2A
15	..	..	..	..	..	39	..	1	..	1	..	6	..	3	..	20	1	137	238	2B
7	**6**	..	..	..	..	**72**	**5**	**12**	**1**	**3**	**2**	**20**	**4**	**3**	..	**36**	**1**	**224**	**436**	**III**
7	5	..	..	..	..	57	5	12	1	1	..	11	1	3	..	17	1	129	259	3A
..	1	..	..	..	..	15	..	..	..	2	2	9	3	..	..	19	..	95	177	3B

PANDAVAPURA TALUK

DESCRIPTION OF URBAN ENUMERATORS' BLOCKS

Name of Town: MELKOTE (M)

LOCATION CODE NO.: 13/VII

Census Enumeration Bock No.	Description of Jurisdiction of the Census Enumeration Block		
	Name or No. of Street, Road, Lane, etc.	No. of the first Census House	No. of the last Census House
1	2	3	4
Division I			
1A	Vanamale Mattada road to Thirumangai Alvar temple street (south) ..	1	133
1B	Thirumangai Alvar temple street (south) to Divan Madhavachar street (north) ..	134	209
1C	Divan Madhavachar street (south) to Pattanada Bagalu (Hebbagalu) ..	210	310
Division II			
2A	Uppuneerina well road to Topena Totada raste (road) north ..	1	145
		1	145
2B	Topena Totada raste (south) to tank road ..	146	297
Division III			
3A	Unkati road (north) to Ajjana katte galli (south) ..	1	179
3B	Ajjana Katte galli (north) to Unkati road (south) ..	180	809

PANDAVAPURA TALUK

DESCRIPTION OF URBAN ENUMERATORS' BLOCKS

Name of Town: PANDAVAPURA (M)

LOCATION CODE NO.: 13/IX

Census Enumeration Block No.	Description of Jurisdiction of the Census Enumeration Block		
	Name or No. of Street, Road, Lane, etc.	No. of the first Census House	No. of the last Census House
1	2	3	4
Division I			
1A	Mysore, N. M. Road Southern side of Beera setty hally road.	1	65
1B	Southern side of Beera setty hally southern side of Mysore road and deviation road ..	66	109
Division II			
2A	Western side of Mysore road Chakkalada mandi beedi Kolappana beedi pension line.	1	54 (3)
2B	Pension line Police station road.	55	112 (2)
2C	Eastern side of Mysore road deviation road ..	112 (3)	148
3A	Gowligara beedi Basavanagudi beedi ..	1	50 (4)
	Police Station road ..	..	..
3B	Basavanagudi beedi ..	51	88 (1)
	Police station road Kolappana beedi		
4A	Western side of Pete beedi ..	1	76 (1)
	Northern side of Police station road Gowligara beedi Slaughter house street Huvina beedi		
4B	Eastern side of Pete beedi ..	76 (2)	125 (2)
Division III			
5	Southern side of Police station road ..	1	79
	Dodda beedi northern side of Municipal office road western side of Mysore Bangalore road ..	1	79
6	Chandra Mouleswara temple street Chikkamascedi beedi (both sides) ..	1	83
	Eastern side of Mysore road Hirode beedi		
Division IV			
7A	Huvina Beedi police station road ..	1	50 (1)
	Municipal office road ..		
7B	Taluk office road ..	60 (2)	106 (3)
8A	Mysore Bangalore road Hirode beedi Mandya road ..	1	94
8B	Mandya road Mysore Bangalore road ..	95	198
Division V			
9A	L.C.K. road Sl. Nos. 9, 10, 11, 26, 27 ..	1	73
9B	Southern side of Aswatha katte. Eastern side of Angadi beedi Marigudi road	79	144 (3)
10A	Aswatha Katte beedi, Angadi beedi ..	1	70
10B	Marigudi beedi, Aswatha katte beedi ..	1	70
11A	Heggade street Marigudi beedi.	61	60 (3)
11B	Heggade's street ..	61 (4)	82

SRIRANGAPATNA TALUK

ALPHABETICAL LIST OF VILLAGES

SRIRANGAPATNA TALUK

Sl. No.	Name of Village	1971 Census Location Code Number	Population 1961	Population 1971	Square in the Taluk Map in which the village is located
1	2	3	4	5	6
1.	Achappana Koppalu	43	481	666	C-1
2.	Agrahara ..	34	94	218	C-2
3.	Agrahara ..	40	57	77	C-1
4.	Aladahalli ..	83	17	29	E-1
5.	Alagodu ..	77	656	826	D-1
6.	Alagodu Kaval ..	76	Uninhabited		D-1
7.	Allapatna ..	70	348	468	C-1
8.	Anagahalli ..	21	Uninhabited		B-2
9.	Arakere ..	66	5,909	7,446	D-2
10.	Avverahalli ..	24	..	12	A-2
11.	Balmuri ..	29	38	Uninhabited	B-2
12.	Ballekere ..	94	1,125	1,363	E-2
13.	Ballenahalli ..	49	1,307	1,572	C-1
14.	Bannahalli ..	89	807	946	E-1
15.	Bastipura ..	23	369	515	A-2
16.	Beechanakuppe ..	25	110	143	A-2
17.	Belagola ..	18	3,484	4,519	B-2
18.	Belavadi ..	14	585	768	C-2
19.	Bettahalli ..	93	210	257	E-1
20.	Bidarahalli ..	5	905	1,357	D-2
21.	Bonthagahalli ..	10	526	710	C-3
22.	Brahmapura ..	35	..	23	C-2
23.	Chandagala ..	16	726	886	C-2
24.	Channahalli ..	4	675	1,140	D-2
25.	Channanakere ..	74	310	370	D-1
26.	Chikkaharohalli ..	88	420	517	E-1
27.	Chikkankanahalli ..	8	1,085	1,294	C-3
28.	Chindagiri Koppalu .	48	742	1,142	C-1
29.	Chinnaikanahalli ..	64	65	137	C-2
30.	Chinnenahalli ..	54	552	822	C-1
31.	Chotnahalli ..	80	260	346	D-1
32.	Dammanahalli ..	78	Uninhabited		D-1
33.	Darasaguppe ..	46	800	1,206	C-1
34.	Doddaharohalli ..	85	452	517	E-1
35.	Doddankanahalli ..	7	..	3	D-2
36.	Doddegowdana Koppalu	42	163	206	B-1
37.	Gamanahalli ..	90	2,716	2,960	E-1
38.	Ganangoor ..	56	558	709	D-1
39.	Garakahalli ..	87	194	218	D-1
40.	Gende Hosahalli ..	96	879	1,174	D-2
41.	Gobragala ..	71	226	340	D-2
42.	Gowdahalli ..	57	336	518	D-1
43.	Hampapura ..	12	384	400	C-2
44.	Hangarahalli ..	68	144	241	D-2
45.	Hebbadai ..	13	722	1,066	C-2
46.	Hongahalli ..	27	3,699	4,775	A-2
47.	Hosahalli ..	37	1,368	1,846	B-2
48.	Hosur ..	15	219	276	C-2
49.	Hulikere ..	26	1,309	2,425	A 2
50.	Hulikyatanahalli ..	11	282	461	C-3
51.	Hunjankere ..	73	144	178	D-1
52.	Hunsanahalli ..	81	471	628	E-1
53.	Jakkanahalli ..	75	717	897	D-1
54.	Jakkana Kuppe ..	38	Uninhabited		B-2
55.	Kadatnalu ..	45	800	1,156	C-1
56.	Kalenahalli ..	59	114	374	D-1
57.	Kalikoppalu ..	65	Uninhabited		C-1
58.	Karepura ..	31	326	454	B-2
59.	Karimanthi ..	33	70	11	B-2
60.	Kemmanapura ..	6	10	24	D-2
61.	Kempalingapura ..	32	Uninhabited		B-2
62.	Kirangur ..	39	2,846	4,300	C-1
63.	Kodiyala ..	82	2,053	2,192	E-1
64.	Kudlu Kuppe ..	50	703	972	C-1
65.	Kuppedada ..	22	1,263	568	B-2
66.	Kurubasettihalli ..	51	1,886	2,763	C-1
67.	Madarahalli ..	95	280	356	D-2
68.	Mahadevapura ..	2	2,198	3,194	D-2
69.	Majjigepura ..	28	382	639	B-2
70.	Makan Koppalu ..	44	Uninhabited		C-1
71.	Mallenahalli ..	79	225	286	D-1
72.	Maralgala ..	63	521	862	C-2
73.	Melapura ..	1	912	1,349	C-2
74.	Mogaravalli ..	19	122	37	B-2
75.	Mundagadore ..	69	1,857	2,650	D-2
76.	Muthalamanasetty-halli ..	52	923	1,352	C-1
77.	Nagaraghatta ..	62	Uninhabited		D-1
78.	Nagaraghatta Kaval.	60	Uninhabited		D-1
79.	Nagoonahalli ..	17	1,500	2,213	C-2
80.	Neelana Koppalu ..	61	191	420	D-1
81.	Nelamane ..	47	1,208	1,905	C-1
82.	Neralakere ..	92	1,580	1,739	E-2
83.	Palahalli ..	36	3,160	4,196	B-2
84.	Paramandahalli ..	72	Uninhabited		D-2
85.	Peehalli ..	84	736	946	E-1
86.	Pura ..	20	Uninhabited		B-2

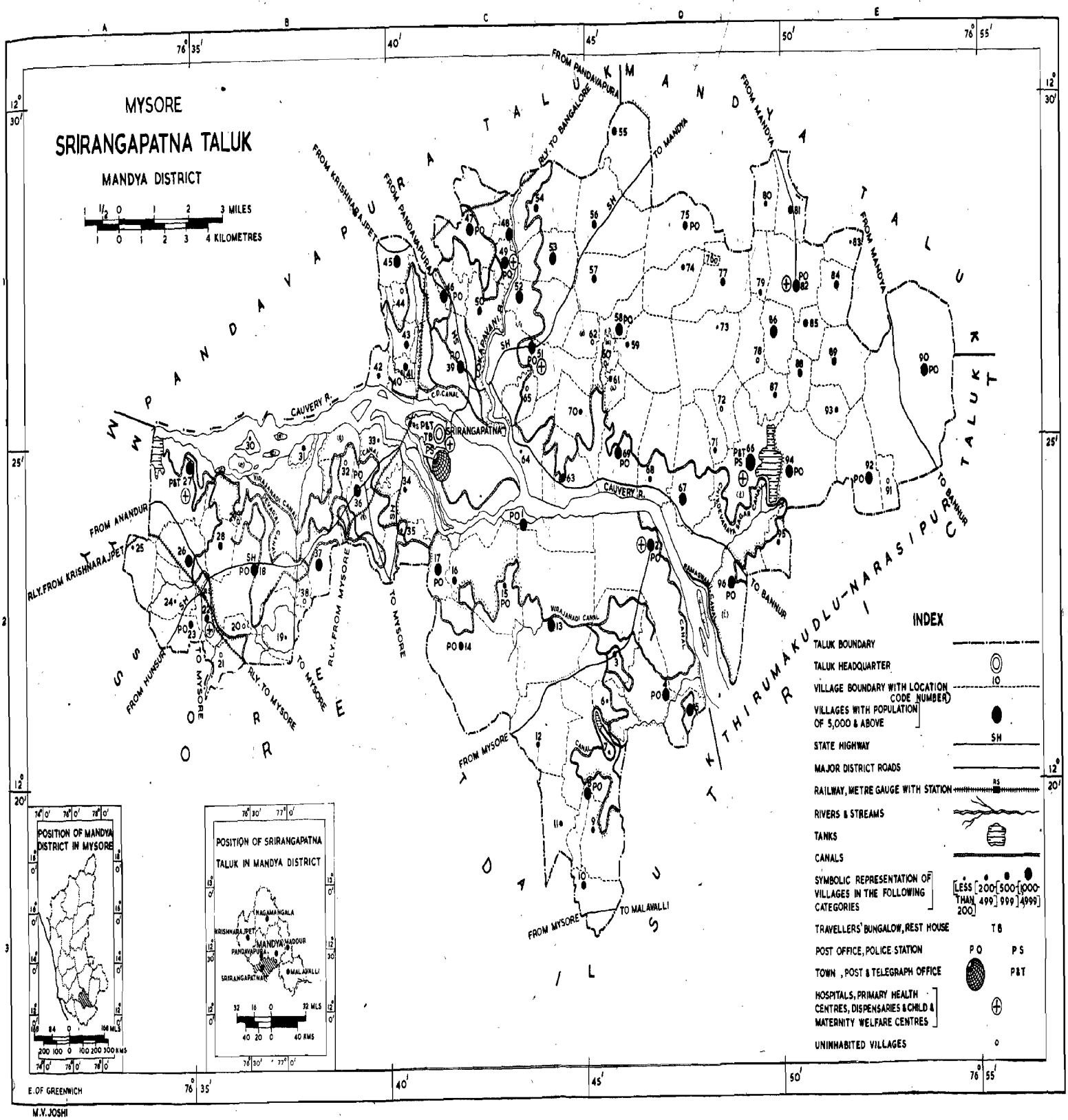
MYSORE
SRIRANGAPATNA TALUK
MANDYA DISTRICT
1 1/2 0 1 2 3 MILES
1 0 1 2 3 4 KILOMETRES
PANDAVAPURA TALUK
KRISHNARAJPET TALUK
MADDUR TALUK
MALAVALLI TALUK
SRIRANGAPATNA TALUK
THIRUMAKUDLU-NARASIPUR TALUK
FROM PANDAVAPURA
FROM KRISHNARAJPET
FROM PANDAVAPURA
RLY. TO BANGALORE
TO MANDYA
FROM MANDYA
FROM MANDYA
CAUVERY R.
C.D.CANAL
SRIRANGAPATNA
P&T
TB
PS
VIRAJANADI CANAL
FROM ANANDUR
RLY.FROM KRISHNARAJPET
FROM HUNSUR
TO MYSORE
RLY. TO MYSORE
RLY. FROM MYSORE
TO MYSORE
CAUVERY R.
TO BANNUR
TO BANNUR
VIRAJANADI CANAL
CANAL
FROM MYSORE
TO MALAVALLI
FROM MYSORE
POSITION OF MANDYA DISTRICT IN MYSORE
POSITION OF SRIRANGAPATNA TALUK IN MANDYA DISTRICT
NAGAMANGALA
KRISHNARAJPET
MANDYA
MADDUR
PANDAVAPURA
SRIRANGAPATNA
MALAVALLI
INDEX
TALUK BOUNDARY
TALUK HEADQUARTER
VILLAGE BOUNDARY WITH LOCATION CODE NUMBER
VILLAGES WITH POPULATION OF 5,000 & ABOVE
STATE HIGHWAY
MAJOR DISTRICT ROADS
RAILWAY, METRE GAUGE WITH STATION
RIVERS & STREAMS
TANKS
CANALS
SYMBOLIC REPRESENTATION OF VILLAGES IN THE FOLLOWING CATEGORIES
LESS THAN 200
200-499
500-999
1000-4999
TRAVELLERS' BUNGALOW, REST HOUSE
POST OFFICE, POLICE STATION
TOWN , POST & TELEGRAPH OFFICE
HOSPITALS, PRIMARY HEALTH CENTRES, DISPENSARIES & CHILD & MATERNITY WELFARE CENTRES
UNINHABITED VILLAGES
E.OF GREENWICH
M.V.JOSHI

ALPHABETICAL LIST OF VILLAGES (*Concld.*)

SRIRANGAPATNA TALUK

Sl. No.	Name of Village	1971 Census Location Code Number	Population 1961	Population 1971	Square in the Taluk Map in which the village is located
1	2	3	4	5	6
87.	Rampura ..	41	300	500	C-1
88.	Sabbana Kuppe ..	53	650	1,010	C-1
89.	Siddapura ..	55	350	574	D-1
90.	Sugganahalli ..	9	249	318	D-3
91.	Tadagavadi ..	86	1,667	2,053	D-1
92.	Taripura ..	3	179	250	D-2
93.	Thittamallena Hosur.	58	761	1,033	D-1
94.	Vadiyandalahalli ..	67	792	1,074	D-2
95.	Vittalapura ..	91	Uninhabited		E-2
96.	Yadathittu ..	30	6	34	B-1

PRIMARY

SRIRANGAPATNA TALUK

L.C. No.	Name of village/town/ ward/urban enumerator's block No.	Area of village in acres and of town/ ward in Km²	No. of Occupied residential houses	No. of households	Total population (including Institutional and Houseless population) P	M	F	Scheduled Castes M	F	Scheduled Tribes M	F	WORKERS Literate and educated persons M	F	Total workers (I-IX) M	F	I M	F
1	2	3	4	5	6	7	8	9	10	11	12	13	14	15	16	17	18
13/7	**Srirangapatna Taluk** **T**	**346.7**	**16259**	**19508**	**105517**	**54361**	**51156**	**6544**	**6095**	**31**	**11**	**18599**	**10002**	**30480**	**4152**	**14703**	**849**
	R	**339.6**	**13888**	**16806**	**91417**	**47173**	**44244**	**6051**	**5656**	**31**	**11**	**14876**	**7676**	**26813**	**3490**	**14113**	**790**
	U	**7.1**	**2371**	**2702**	**14100**	**7188**	**6912**	**493**	**439**	..	..	**3723**	**2326**	**3667**	**662**	**590**	**59**
	RURAL																
1.	Melapura	1,131	195	204	1,349	691	658	16	7	..	..	196	58	361	31	154	2
2.	Mahadevapura	3,120	663	706	3,194	1,719	1,475	150	113	5	..	449	171	985	32	487	4
3.	Taripura	1,400	49	49	250	123	127	9	7	..	..	39	13	73	..	26	..
4.	Channahalli	1,100	148	170	1,140	595	545	159	122	..	..	146	73	298	28	76	12
5.	Bidarahalli	440	193	219	1,357	704	653	85	80	..	..	158	34	369	28	142	3
6.	Kemmanapura	481	8	8	24	14	10	..	..	..	..	..	..	4	..	..	..
7.	Doddankanahalli	1,482	1	1	3	3	..	..	..	..	..	2	..	3	..	1	..
8.	Chikkankanahalli	483	193	228	1,294	688	606	256	227	..	..	60	6	399	68	330	36
9.	Sugganahalli	841	43	55	318	177	141	..	..	..	..	26	3	90	1	75	..
10.	Bonthagahalli	567	78	124	710	363	347	76	83	..	..	45	..	203	..	128	..
11.	Hulikyatanahalli	658	60	67	461	239	222	81	79	..	..	33	12	135	2	123	2
12.	Hampapura	1,215	44	53	400	202	198	44	48	..	..	14	2	109	2	98	2
13.	Hebbadaj	3,052	134	176	1,066	520	546	164	190	..	..	92	23	313	174	259	131
14.	Belavadi	2,470	74	91	768	384	384	283	289	..	..	90	46	216	8	58	..
15.	Hosur	596	38	47	276	143	133	41	38	..	..	30	19	98	1	40	..
16.	Chandagala	1,057	131	173	886	444	442	39	39	..	..	168	91	266	82	75	5
17.	Nagoonahalli	350	302	346	2,213	1,157	1,056	38	7	..	..	466	307	695	66	337	21
18.	Belagola	3,708	608	705	4,519	2,213	2,306	268	287	..	..	677	327	1,356	321	521	32
19.	Mogaravalli	702	5	8	37	21	16	21	16	..	..	5	..	11	2	..	..
20.	Pura	244	..	..	..	..	..	Uninhabited		..	..	..	..	..	..	..	..
21.	Anagahalli	688	..	..	..	..	..	Uninhabited		..	..	..	..	..	..	..	..
22.	Kuppedada	236	103	106	568	301	267	30	26	..	..	207	155	121	9	..	..
23.	Bastipura	432	80	80	515	270	245	..	..	..	..	57	10	135	11	65	3
24.	Avverahalli	603	3	3	12	9	3	..	..	..	..	3	2	3	..	2	..
25.	Beechanakuppe	468	20	20	143	71	72	..	..	..	..	24	3	45	2	34	1
26.	Hulikere	674	315	425	2,425	1,302	1,123	18	12	..	..	518	148	711	36	235	13
27.	Hongahalli	1,514	825	982	4,775	2,463	2,312	380	356	..	..	1,045	646	1,242	248	60	2
28.	Majjigepura	556	67	112	639	328	311	25	20	..	..	142	64	152	8	61	3
29.	Balmuri	348	..	..	..	..	..	Uninhabited		..	..	..	..	..	..	..	..
30.	Yadathittu	616	6	11	34	21	13	13	5	..	..	3	1	15	..	..	..
31.	Karepura	202	73	93	454	227	227	39	46	..	..	88	43	95	8	60	3
32.	Kempalingapura	396	..	..	..	..	..	Uninhabited		..	..	..	..	..	..	..	..
33.	Karimanthi	666	4	4	11	5	6	..	..	..	..	4	1	4	..	..	..
34.	Agrahara	659	38	38	218	122	96	23	19	..	..	40	13	63	1	15	1
35.	Brahmapura	733	4	4	23	12	11	..	..	..	..	5	1	6	..	1	..

Note; The total of the village areas may not tally with the total areas of the taluk. The data on these areas are from different sources and no attempt has been made to tally the two.

CENSUS ABSTRACT

SRIRANGAPATNA TALUK

WORKERS																		NON-WORKERS		
II		III		IV		V (*a*)		V (*b*)		VI		VII		VIII		IX		X		L.C.
M	F	M	F	M	F	M	F	M	F	M	F	M	F	M	F	M	F	M	F	No.
19	20	21	22	23	24	25	26	27	28	29	30	31	32	33	34	35	36	37	38	1
7674	**1967**	**469**	**41**	**139**	**10**	**770**	**126**	**1582**	**158**	**614**	**91**	**1215**	**218**	**442**	**102**	**2872**	**590**	**23881**	**47004**	**13/7**
6907	**1791**	**395**	**32**	**139**	**10**	**620**	**110**	**1285**	**130**	**452**	**60**	**651**	**152**	**156**	**2**	**2095**	**413**	**20360**	**40754**	
767	**176**	**74**	**9**	..	..	**150**	**16**	**297**	**28**	**162**	**31**	**564**	**66**	**286**	**100**	**777**	**177**	**3521**	**6250**	
174	24	3	..	..	..	11	..	6	1	..	..	5	1	1	..	7	3	330	627	1
361	15	7	..	..	..	12	..	4	..	3	..	15	4	..	..	96	9	734	1,443	2
45	..	..	..	..	..	2	..	..	..	..	..	..	..	..	..	..	..	50	127	3
214	15	..	..	..	..	..	..	1	..	..	..	2	1	..	..	5	..	297	517	4
200	9	..	..	5	2	4	3	2	1	..	..	6	7	..	..	10	3	335	625	5
4	..	..	..	..	..	..	..	..	..	..	..	..	..	..	..	..	..	10	10	6
2	..	..	..	..	..	..	..	..	..	..	..	..	..	..	..	..	..	..	..	7
16	23	1	..	1	..	1	..	6	..	..	..	1	1	2	..	41	8	289	538	8
..	..	1	..	..	..	8	..	2	..	..	..	1	..	..	..	3	1	87	140	9
51	..	1	..	..	..	..	..	6	..	..	..	1	..	..	..	16	..	160	347	10
..	..	..	..	..	..	3	..	5	..	..	..	..	..	..	..	4	..	104	220	11
..	..	1	..	..	..	..	..	1	..	..	..	..	..	..	..	9	..	93	196	12
50	43	1	..	..	..	..	..	..	..	..	..	..	..	..	..	3	..	207	372	13
147	6	..	..	..	..	3	1	4	..	..	..	1	..	1	..	2	1	168	376	14
54	1	..	..	..	..	2	..	..	..	..	..	..	..	1	..	1	..	45	132	15
176	74	1	..	..	..	5	1	1	1	..	..	4	1	..	..	4	..	178	360	16
248	36	5	1	..	1	10	1	48	1	..	..	14	2	1	..	32	4	462	990	17
638	268	2	..	..	2	29	2	74	4	1	..	26	5	2	..	63	8	857	1,985	18
..	..	..	..	11	2	..	..	..	..	..	..	..	..	..	..	..	..	10	14	19
..	..	..	..	..	..	..	..	..	..	Uninhabited		..	..	..	..	..	..	..	..	20
..	..	..	..	..	..	..	..	..	..	Uninhabited		..	..	..	..	..	..	..	..	21
..	..	1	1	..	..	1	2	77	1	..	..	1	..	12	..	29	5	180	258	22
1	..	..	..	..	..	..	..	32	..	3	..	..	3	8	..	26	5	135	234	23
..	..	..	..	..	..	..	..	..	..	..	..	1	..	..	..	..	..	6	3	24
..	..	1	..	2	..	..	..	2	..	1	..	2	1	..	..	3	..	26	70	25
48	7	4	1	..	..	50	4	289	5	17	..	14	2	3	..	51	4	591	1,087	26
46	8	87	5	7	1	15	1	109	61	284	47	84	8	59	2	491	113	1,221	2,064	27
4	..	21	1	1	..	4	..	22	4	3	..	13	..	2	..	21	..	176	303	28
..	..	..	..	..	..	..	..	..	..	Uninhabited		..	..	..	..	..	..	..	..	29
14	..	..	..	..	..	..	..	..	..	..	..	..	..	..	..	1	..	6	13	30
17	3	1	..	1	1	1	..	..	..	..	..	3	..	..	..	12	1	132	219	31
..	..	..	..	..	..	..	..	..	..	Uninhabited		..	..	..	..	..	..	..	..	32
4	..	..	..	..	..	..	..	..	..	..	..	..	..	..	..	..	..	1	6	33
25	..	..	..	..	..	..	..	..	..	..	..	..	..	..	..	23	..	59	95	34
5	..	..	..	..	..	..	..	..	..	..	..	..	..	..	..	..	..	6	11	35

PRIMARY

SRIRANGAPATNA TALUK

L.C. No.	Name of village/town/ ward/urban enumerator's block No.	Area of village in acres and of town/ ward in Km²	No. of Occupied residential houses	No. of households	Total population (including Institutional and Houseless population)			Scheduled Castes		Scheduled Tribes		WORKERS: Literate and educated persons		WORKERS: Total workers (I-IX)		WORKERS: I	
					P	M	F	M	F	M	F	M	F	M	F	M	F
1	2	3	4	5	6	7	8	9	10	11	12	13	14	15	16	17	18
36.	Palahalli ..	1,493	590	720	4,196	2,227	1,969	60	47	3	1	754	593	1,254	137	630	14
37.	Hosahalli ..	624	237	316	1,846	951	895	172	175	..	..	194	144	532	94	252	6
38.	Jakkanakuppe ..	167	..	..	..	..	..	Uninhabited		..	..	..	..	..	..	..	..
39.	Kirangur ..	2,382	661	852	4,300	2,178	2,122	361	339	6	..	975	704	1,251	216	412	23
40.	Agrahara ..	282	12	13	77	36	41	..	..	..	..	20	15	16	2	7	..
41.	Rampura ..	240	76	88	500	255	245	69	65	..	..	65	38	151	10	43	5
42.	Doddegowdana-Koppalu ..	265	29	38	206	104	102	39	38	2	4	43	35	67	5	17	3
43.	Achappana Koppalu.	346	135	145	666	329	337	5	4	..	..	112	46	206	97	87	9
44.	Makan Koppalu ..	426	..	..	..	..	..	Uninhabited		..	..	..	..	..	..	..	..
45.	Kadatnalu ..	368	194	248	1,156	588	568	81	46	..	..	183	117	361	102	176	77
46.	Darasaguppe ..	333	173	173	1,206	623	583	13	9	..	..	351	141	326	73	147	20
47.	Nelamane ..	1,279	345	383	1,905	992	913	123	92	..	..	323	141	551	33	248	9
48.	Chindagiri Koppalu .	261	212	222	1,142	590	552	79	82	..	..	179	55	310	2	192	..
49.	Ballenahalli ..	337	236	277	1,572	811	761	32	29	3	..	165	147	501	86	222	17
50.	Kudlukuppe ..	762	183	306	972	505	467	49	46	2	1	102	52	281	79	144	3
51.	Kurubasettihalli ..	1,298	428	537	2,763	1,428	1,335	548	488	..	..	469	205	782	140	262	17
52.	Muthalamanasetty-halli ..	1,092	178	236	1,352	698	654	150	135	..	..	248	96	413	136	253	56
53.	Sabbanakuppe ..	742	132	195	1,010	522	488	97	89	..	..	351	174	308	148	142	65
54.	Chinnenahalli ..	1,218	163	163	822	424	398	63	62	..	..	90	31	235	14	159	1
55.	Siddapura ..	1,178	66	114	574	277	297	8	13	..	..	65	7	183	35	103	4
56.	Ganangoor ..	1,362	137	146	709	363	346	75	74	..	..	97	26	199	23	183	2
57.	Gowdahalli ..	898	85	87	518	273	245	..	..	..	..	92	53	166	17	128	6
58.	Thittamallenahosur .	378	136	169	1,033	540	493	14	6	..	..	158	48	331	12	239	1
59.	Kalenahalli ..	1,055	79	85	374	181	193	119	125	10	3	34	1	126	2	22	2
60.	NagaraghattaKaval.	129	..	..	..	..	..	Uninhabited		..	..	..	..	..	..	..	..
61.	Neelana Koppalu ..	621	72	79	420	214	206	131	117	..	..	71	16	125	12	50	5
62.	Nagaraghatta ..	502	..	..	..	..	..	Uninhabited		..	..	..	..	..	..	..	..
63.	Maralgala ..	1,094	138	152	862	457	405	44	56	..	..	187	81	258	218	72	3
64.	Chinnaikanahalli ..	915	21	22	137	84	53	7	2	..	..	16	6	49	2	3	..
65.	Kalikoppalu ..	433	..	..	..	..	..	Uninhabited		..	..	..	..	..	..	..	..
66.	Arakere ..	3,275	1,191	1,370	7,446	3,834	3,612	169	144	..	..	1,435	1,247	2,094	185	1,225	34
67.	Vadiyandalahalli ..	1,255	133	226	1,074	552	522	84	80	..	..	206	65	288	32	191	1
68.	Hangarahalli ..	1,132	42	50	241	128	113	32	29	..	..	36	20	72	11	22	5
69.	Mundagadore ..	1,432	417	504	2,650	1,393	1,257	154	122	..	..	376	144	842	181	509	51
70.	Allapatna ..	907	56	81	468	236	232	99	104	..	..	53	18	134	1	73	..
71.	Gobragala ..	414	42	52	340	172	168	28	30	..	..	57	30	92	1	63	..
72.	Paramandahalli ..	430	..	..	..	..	..	Uninhabited		..	..	..	..	..	..	..	..
73.	Hunjankere ..	1,294	21	29	178	86	92	27	32	..	..	35	13	47	..	44	..
74.	Channanakere ..	873	50	66	370	188	182	82	84	..	..	52	11	102	..	90	..
75.	Jakkanahalli ..	1,135	157	197	897	440	457	42	34	..	..	139	50	275	8	196	..

CENSUS ABSTRACT

SRIRANGAPATNA TALUK

WORKERS																		NON-WORKERS		L.C. No.
II		III		IV		V (*a*)		V (*b*)		VI		VII		VIII		IX		X		
M	F	M	F	M	F	M	F	M	F	M	F	M	F	M	F	M	F	M	F	
19	20	21	22	23	24	25	26	27	28	29	30	31	32	33	34	35	36	37	38	1
413	89	9	..	..	..	30	11	36	1	8	..	30	5	15	..	83	17	973	1,832	36
244	85	1	..	..	..	8	..	6	..	..	..	5	2	..	..	16	1	419	801	37
..	..	..	..	..	..	..	..	..	..	Uninhabited		..	..	..	..	..	..	..	..	38
481	149	34	1	..	..	42	12	78	3	11	1	94	11	7	..	92	16	927	1,906	39
7	1	..	..	..	..	..	..	..	..	..	..	1	..	..	..	1	1	20	39	40
99	4	3	1	..	..	..	..	1	..	..	..	1	..	..	..	4	..	104	235	41
39	..	2	..	..	..	..	..	2	..	2	..	1	1	..	..	4	1	37	97	42
93	76	1	..	..	..	3	2	6	1	1	..	10	6	..	..	5	3	123	240	43
..	..	..	..	..	..	..	..	..	..	Uninhabited		..	..	..	..	..	..	..	..	44
144	20	10	2	..	..	5	1	18	..	1	..	2	1	..	..	5	1	227	466	45
99	34	4	1		..	6	2	34	2	3	..	14	5	..	..	19	9	297	510	46
249	22	4	1	..	..	15	..	10	..	..	..	6	1	..	..	19	..	441	880	47
83	..	4	..	..	..	8	..	4	..	4	..	5	2	..	..	10	..	280	550	48
61	1	24	..	1	..	5	2	16	4	1	..	11	6	3	..	157	56	310	675	49
110	72	..	..	..	..	..	..	6	..	8	..	6	1	..	..	7	3	224	388	50
400	113	8	..	..	..	14	..	16	..	..	..	24	3	5	..	53	7	646	1,195	51
120	60	..	..	..	..	4	..	5	..	15	9	3	2	..	..	13	9	285	518	52
111	72	13	..	..	..	7	..	10	1	2	..	3	4	1	..	19	6	214	340	53
34	3	22	3	..	..	..	1	10	3	..	..	1	..	..	..	9	3	189	384	54
6	2	3	..	..	..	14	23	5	..	45	2	2	2	..	..	5	2	94	262	55
2	15	..	..	..	..	5	5	1	..	2	..	2	..	..	..	4	1	164	323	56
29	10	..	..	..	..	5	..	..	..	..	..	1	1	..	..	3	..	107	228	57
33	..	..	..	..	..	5	..	5	..	3	..	4	1	..	..	42	10	209	481	58
2	..	..	..	92	..	1	..	1	..	..	..	6	..	..	..	2	..	55	191	59
..	..	..	..	..	..	..	..	..	..	Uninhabited		..	..	..	..	..	..	..	..	60
41	5	..	..	11	..	1	..	12	..	..	..	2	2	..	..	8	..	89	194	61
..	..	..	..	..	..	..	..	..	..	Uninhabited		..	..	..	..	..	..	..	..	62
180	215	..	..	..	..	1	..	..	..	..	..	..	..	1	..	4	..	199	187	63
43	2	..	..	..	..	..	..	..	..	..	..	2	..	..	..	1	..	35	51	64
..	..	..	..	..	..	..	..	..	..	Uninhabited		..	..	..	..	..	..	..	..	65
329	40	94	6	2	1	47	12	78	20	16	..	85	37	15	..	203	35	1,740	3,427	66
71	29	2	..	2	..	..	..	2	..	4	..	2	2	..	..	14	..	264	490	67
32	6	1	..	..	..	..	..	12	..	..	..	..	..	1	..	4	..	56	102	68
221	89	3	6	..	1	27	2	23	6	2	..	9	2	1	..	47	24	551	1,076	69
59	..	..	..	..	..	..	..	1	..	..	..	..	1	..	..	1	..	102	231	70
9	..	..	..	..	..	..	..	11	..	..	..	..	..	1	..	8	1	80	167	71
..	..	..	..	..	..	..	..	..	..	Uninhabited		..	..	..	..	..	..	..	..	72
2	..	..	..	..	..	1	..	..	..	..	..	..	..	..	..	..	..	39	92	73
7	..	..	..	..	..	2	..	1	..	..	..	..	..	..	..	2	..	86	182	74
14	2	..	..	..	..	2	..	45	4	1	..	2	..	2	..	13	2	165	449	75

PRIMARY

SRIRANGAPATNA TALUK

L.C. No.	Name of village/town/ward/urban enumerator's block No.	Area of village in acres and of town/ward in Km²	No. of Occupied residential houses	No. of households	Total population (including Institutional and Houseless population)			Scheduled Castes		Scheduled Tribes		Literate and educated persons		WORKERS			
														Total workers (I-IX)		I	
					P	M	F	M	F	M	F	M	F	M	F	M	F
1	2	3	4	5	6	7	8	9	10	11	12	13	14	15	16	17	18
76. Alagodu Kaval	..	50	..	..	..	..	..	Uninhabited		..	..	..	..	..	..	..	..
77. Alagodu	..	1,101	90	113	826	418	408	48	54	..	..	110	28	224	..	205	..
78. Dammanahalli	..	604	..	..	..	..	..	Uninhabited		..	..	..	..	..	..	..	..
79. Mallenahalli	..	353	40	40	286	147	139	..	..	..	..	56	19	95	6	93	6
80. Chotnahalli	..	480	45	45	346	165	181	..	..	..	..	34	20	111	6	106	4
81. Hunsanahalli	..	588	78	93	628	299	329	44	53	..	..	97	22	153	17	108	10
82. Kodiyala	..	1,047	382	398	2,192	1,124	1,068	115	120	..	..	587	256	621	50	197	..
83. Aladahalli	..	308	4	4	29	18	11	..	..	..	..	7	4	7	..	3	..
84. Peehalli	..	589	166	166	946	488	458	40	47	..	..	73	22	299	21	248	9
85. Doddaharohalli	..	401	73	98	517	257	260	18	17	..	..	28	8	150	5	140	3
86. Tadagavadi	..	621	280	374	2,053	1,115	938	..	..	..	..	219	92	659	9	571	5
87. Garakahalli	..	568	11	37	218	122	96	10	11	..	..	23	..	74	1	68	1
88. Chikkaharohalli	..	390	48	92	517	277	240	..	..	..	..	106	36	155	2	131	..
89. Bannahalli	..	889	145	175	946	477	469	..	..	..	..	98	15	284	5	223	..
90. Gamanahalli	..	4,098	506	541	2,960	1,494	1,466	187	192	..	..	307	56	892	59	761	27
91. Vittalapura	..	285	..	..	..	..	..	Uninhabited		..	..	..	..	..	..	..	--
92. Neralakere	..	965	276	370	1,739	925	814	87	66	..	..	169	56	589	2	553	2
93. Bettahalli	..	540	31	45	257	124	133	4	6	..	..	32	12	75	11	63	3
94. Ballekere	..	1,494	176	263	1,363	721	642	51	40	..	..	97	68	443	2	320	1
95. Madarahalli	..	408	46	70	356	174	182	42	50	..	..	52	29	101	1	88	..
96. Gendehosahalli	..	1,130	159	233	1,174	618	556	91	86	..	..	216	91	377	10	166	4

CENSUS ABSTRACT

SRIRANGAPATNA TALUK

WORKERS																		NON-WORKERS		
II		III		IV		V (*a*)		V (*b*)		VI		VII		VIII		IX		X		L.C. No.
M	F	M	F	M	F	M	F	M	F	M	F	M	F	M	F	M	F	M	F	
19	20	21	22	23	24	25	26	27	28	29	30	31	32	33	34	35	36	37	38	1
..	..	..	..	..	..	..	..	..	..	Uninhabited		..	..	..	..	..	..	..	..	76
4	..	..	..	..	..	2	..	..	..	1	..	1	..	..	..	11	..	194	408	77
..	..	..	..	..	..	..	..	..	..	Uninhabited		..	..	..	..	..	..	..	..	78
..	..	..	..	..	..	..	..	..	..	..	..	..	..	..	..	2	..	52	133	79
..	..	..	..	..	..	..	..	1	..	..	..	1	..	..	..	3	2	54	175	80
29	5	..	..	..	..	7	..	4	..	1	1	3	1	..	..	1	..	146	312	81
66	16	6	..	..	..	86	10	76	4	1	..	70	9	4	..	115	11	503	1,018	82
2	..	..	..	..	..	1	..	..	..	..	..	..	..	..	..	1	..	11	11	83
18	..	1	..	..	..	1	..	9	1	..	..	4	..	..	..	18	11	189	437	84
2	1	..	..	..	..	1	..	7	..	..	..	..	1	..	..	..	..	107	255	85
37	..	..	..	..	..	16	1	15	..	..	..	6	1	..	..	14	2	456	929	86
5	..	..	..	..	..	..	..	..	..	..	..	..	..	..	..	1	..	48	95	87
21	2	..	..	..	..	..	..	..	..	..	..	1	..	..	..	2	..	122	238	88
28	4	..	..	..	..	19	..	..	..	..	..	2	..	..	..	12	1	193	464	89
7	..	3	2	..	..	28	11	11	1	8	..	20	6	5	..	49	12	602	1,407	90
..	..	..	..	..	..	..	..	..	..	Uninhabited		..	..	..	..	..	..	..	..	91
5	..	2	..	1	..	16	..	..	..	..	..	..	..	2	..	10	..	336	812	92
10	8	1	..	..	..	..	..	..	..	..	..	..	..	..	..	1	..	49	122	93
90	1	..	..	..	..	3	..	12	..	..	..	4	..	..	..	14	..	278	640	94
13	1	..	..	..	..	..	..	..	..	..	..	..	..	..	..	..	..	73	181	95
159	5	2	..	2	..	21	..	4	..	..	..	11	..	1	..	11	1	241	546	96

PRIMARY

SRIRANGAPATNA TALUK

L.C. No.	Name of village/town/ward/urban enumerator's block No.	Area of village in acres and of town/ward in Km²	No. of Occupied residential houses	No. of households	Total population (including Institutional and Houseless population)			Scheduled Castes		Scheduled Tribes		Literate and educated persons		WORKERS: Total workers (I-IX)		WORKERS: I	
					P	M	F	M	F	M	F	M	F	M	F	M	F
1	2	3	4	5	6	7	8	9	10	11	12	13	14	15	16	17	18
	URBAN																
13/X	**Srirangapatna (M)**	**7.12**	**2371**	**2702**	**14100**	**7188**	**6912**	**493**	**439**	..	..	**3723**	**2326**	**3667**	**662**	**590**	**59**
	1	..	118	160	661	331	330	7	7	..	..	230	135	174	24	7	3
	2A	..	119	120	575	290	285	4	..	..	..	144	58	166	36	18	8
	2B	..	116	116	563	290	273	..	..	..	..	138	75	160	52	9	1
	3A	..	86	86	468	242	226	1	..	..	..	108	68	155	59	21	7
	3B	..	57	60	465	253	212	9	5	..	..	62	36	150	21	25	..
	4	..	100	109	669	335	334	61	79	..	..	125	62	192	47	34	8
	5A	..	65	92	424	217	207	4	8	..	..	110	68	122	20	26	..
	5B	..	55	71	401	207	194	44	2	..	..	124	63	107	23	28	..
	6A	..	60	84	450	228	222	11	9	..	..	135	100	122	16	5	..
	6B	..	65	83	422	213	209	4	4	..	..	153	80	107	32	26	11
	7	..	100	102	712	348	364	11	9	..	..	156	134	174	21	35	1
	8	..	67	77	427	204	223	5	3	..	..	146	128	107	13	3	1
	9	..	125	129	695	375	320	2	2	..	..	265	205	146	24	12	3
	10A	..	67	85	439	225	214	..	..	..	..	188	164	94	13	6	1
	10B	..	64	70	337	160	177	..	..	..	..	120	100	72	10	4	2
	11A	..	68	75	373	194	179	..	..	..	..	98	50	81	5	14	..
	11B	..	88	91	401	206	195	56	57	..	..	123	93	100	35	2	..
	12A	..	117	117	506	267	239	14	23	..	..	194	124	100	10	1	..
	12B	..	86	90	390	188	202	..	..	..	..	113	103	84	24	6	2
	13A	..	47	59	417	213	204	7	3	..	..	104	55	118	7	41	3
	13B	..	58	62	351	179	172	6	2	..	..	119	75	98	20	7	1
	14	..	80	104	555	315	240	2	..	..	..	168	94	161	21	39	1
	15A	..	84	92	560	282	278	36	40	..	..	114	65	148	12	43	2
	15B	..	67	91	392	183	209	1	1	..	..	95	46	79	15	5	1
	16	..	85	92	325	188	137	93	68	..	..	74	11	97	1	58	..
	17	..	99	117	594	294	300	115	117	..	..	107	49	149	71	42	1
	18	..	103	128	682	345	337	..	..	..	..	99	38	184	15	26	..
	19A	..	57	68	391	189	202	..	..	..	..	62	34	94	15	20	2
	19B	..	68	72	455	227	228	..	..	..	..	49	13	126	..	27	..

CENSUS ABSTRACT

SRIRANGAPATNA TALUK

WORKERS																		NON-WORKERS		
II		III		IV		V (*a*)		V (*b*)		VI		VII		VIII		IX		X		L.C.
M	F	M	F	M	F	M	F	M	F	M	F	M	F	M	F	M	F	M	F	No.
19	20	21	22	23	24	25	26	27	28	29	30	31	32	33	34	35	36	37	38	1
767	**176**	**74**	**9**	..	..	**150**	**16**	**297**	**28**	**162**	**31**	**564**	**66**	**286**	**100**	**777**	**177**	**3521**	**6250**	**13/X**
20	9	..	..	..	..	7	..	8	..	13	..	52	4	9	1	58	7	157	306	1
29	15	2	..	..	..	..	..	23	2	23	1	40	7	9	..	22	3	124	249	2A
10	2	4	1	..	..	6	2	9	..	37	3	48	10	10	2	27	31	130	221	2B
106	51	..	..	..	..	..	..	7	..	4	..	4	..	4	..	9	1	87	167	3A
49	8	15	..	..	..	9	2	18	6	2	..	16	1	5	..	11	4	103	191	3B
49	9	12	3	..	..	7	..	11	2	26	14	15	1	4	..	34	10	143	287	4
5	1	4	..	..	..	..	..	6	..	9	..	25	1	16	1	31	17	95	187	5A
10	8	4	..	..	..	1	4	8	1	8	..	20	1	5	3	23	6	100	171	5B
3	..	..	..	..	..	5	..	26	..	7	..	34	2	7	..	35	14	106	206	6A
33	13	..	..	..	..	3	..	7	..	1	..	11	..	1	..	25	8	106	177	6B
3	..	..	..	..	..	..	..	26	1	4	..	24	1	29	11	53	7	174	343	7
2	..	1	2	..	..	8	..	6	..	5	1	48	4	10	..	24	5	97	210	8
10	2	2	..	..	..	..	..	11	..	3	2	24	1	31	3	53	13	229	296	9
..	..	..	..	..	..	1	..	7	..	..	..	33	..	4	2	43	10	131	201	10A
1	..	..	..	..	..	..	..	10	..	2	..	10	4	18	2	27	2	88	167	10B
28	2	..	..	..	..	2	..	3	..	..	..	10	..	1	..	23	3	113	174	11A
2	..	..	..	..	..	11	6	22	11	2	1	16	4	8	4	37	9	106	160	11B
5	2	2	..	..	..	4	..	3	..	1	..	3	..	3	..	78	8	167	229	12A
4	6	..	..	..	..	..	..	8	1	4	..	26	5	4	..	32	10	104	178	12B
40	3	..	..	..	..	22	..	1	1	1	..	1	..	..	..	12	..	95	197	13A
26	6	..	..	..	..	33	1	6	..	2	5	5	1	6	4	13	2	81	152	13B
11	12	2	..	..	..	1	..	32	..	4	4	38	..	10	1	24	3	154	219	14
59	8	..	..	..	..	17	..	1	..	..	..	23	1	..	..	5	1	134	266	15A
41	9	1	2	..	..	2	..	12	2	1	..	9	1	2	..	6	..	104	194	15B
33	..	..	..	..	..	1	..	..	..	..	..	2	..	1	..	2	1	91	136	16
2	..	6	1	..	..	..	..	24	1	..	..	1	8	56	60	18	..	145	229	17
103	10	8	..	..	..	6	1	2	..	2	..	10	3	1	..	26	1	161	322	18
21	..	1	..	..	..	4	..	..	..	1	..	8	6	21	6	18	1	95	187	19A
62	..	10	..	..	..	..	..	..	..	..	..	8	..	11	..	8	..	101	228	19B

SRIRANGAPATNA TALUK

DESCRIPTION OF URBAN ENUMERATORS' BLOCKS

Name of Town : SRIRANGAPATNA (M)

LOCATION CODE NO.: 13/X

Census Enumeration Block No.	Description of Jurisdiction of the Census Enumeration Block		
	Name or No. of Street, Road, Lane, etc.	No. of the first Census House	No. of the last Census House
1	2	3	4
1	Rampur road Kumbar street Railway station road	1	130
2A	Alasingar Pandit street Kumbar street Gangamath street	1	71
2B	Gangamath street Kalammana gudi street	72	141
3A	Marigudi street Gose gowda street Batheri street	1	72
3B	Paschimavahini Ramapur road	73	180
4	Govindappa street Batheri street	1	115
5A	Kariyamana Kempamma street Honnappa street, Mahalaxmi street	1	72
5B	Market eastern road	73	142
6A	Market (western street) Janigars street	1	73
6B	Jothi Puns street Jothimaheswari's temple street	74	141
7	Chamundeswari street Anchekeri street	1	111
8	Bazaar street	1	127
9	Kempanna garudi street Narayanaswamy temple road	1	142
10A	Darji street Anchethippaiah street	1	76
10B	A. Ramanna street Sunnada keri Dodda Garudi street	77	137
11A	Hallada keri Bandi keri street	1	75
11B	Uttaradi mutt street Maseedi street	76	163
12A	Rampur road Poornaiah street	1	96
12B	Poornaiah street Weljesly bridge	97	169
13A	Khura beedi Karkhane beedi	1 1	60 60
13B	Karkhane beedi Kamanna beedi	61	139
14	Old post office road Ganesha Anjaneya temple road.	1	125
15A	Karigatta road	1	115
16	Kamanna gundi street Ananda rice mill street	1	99
17	Harijana beedi Matte garadi street	1	126
18	Gollara beedi Samannan Chowka Danatha Deyara beedi, etc.	1	132
19A	Marigudi beedi	1	83
19B	Marigudi beedi	84	161

MYSORE

WORKERS CLASSIFIED BY INDUSTRIAL CATEGORIES, 1971

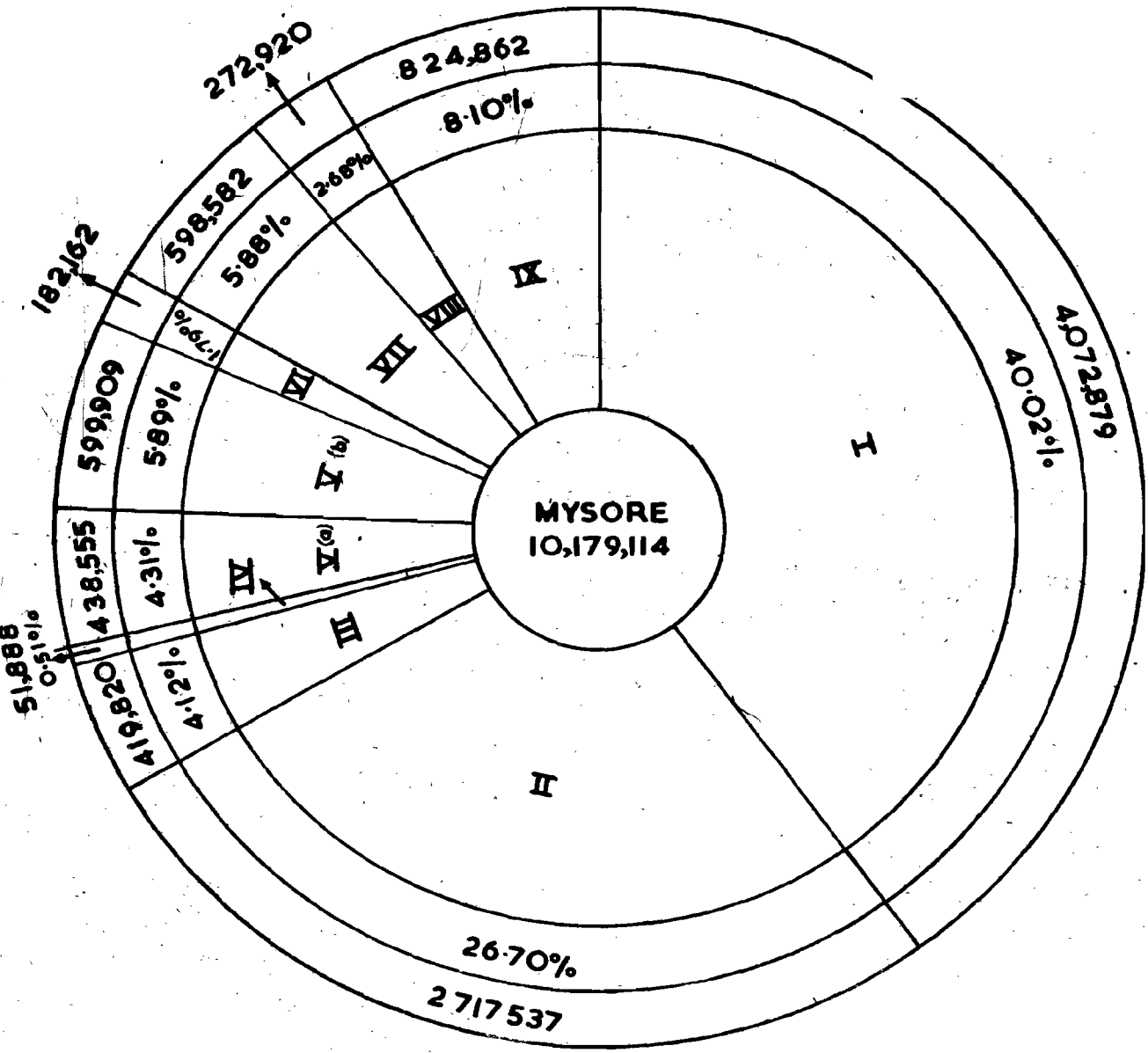

MANDYA DISTRICT

WORKERS CLASSIFIED BY INDUSTRIAL CATEGORIES, 1971

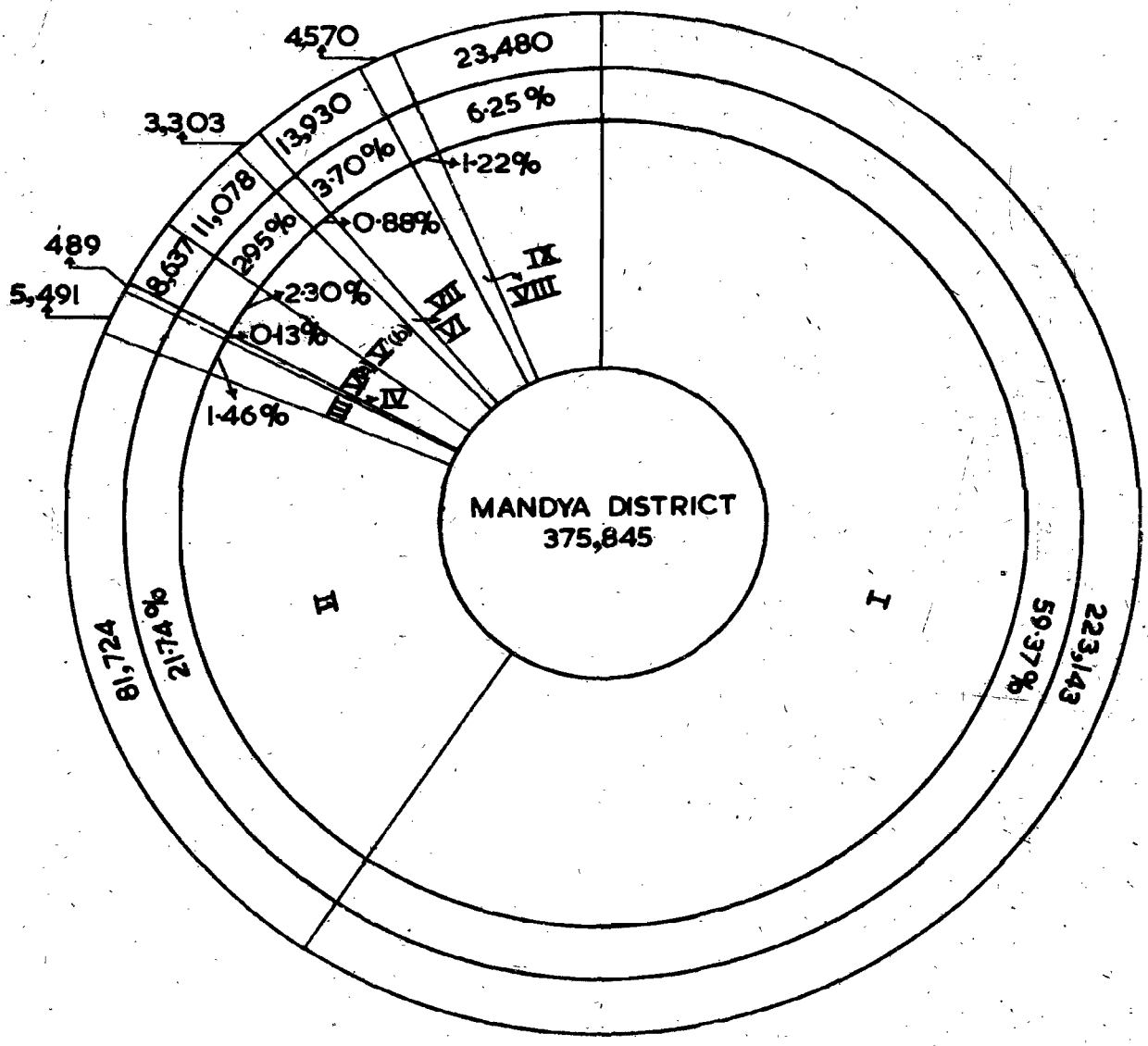

APPENDIX—I

APPENDIX—I

LIST OF HAMLETS HAVING POPULATION OF 500 AND ABOVE

DISTRICT: MANDYA

Sl. No.	Name of Taluk	1971 Census Location Code Number	Name of Main Village	Name of Hamlet	Population		
					Persons	Males	Females
1	2	3	4	5	6	7	8
1.	**Krishnarajpet**	313	Govindanahalli	Govindanahalli Koppal ..	509	266	243
2.	**Maddur** ..	9	Chamanahalli	Chapuradadoddi ..	663	345	318
		14	Honnalagere	(i) Thopanahalli ..	912	475	437
			Do	(ii) Rajegowdanadoddi ..	520	259	261
		30	Somapura	Upparadoddi ..	680	338	342
		74	Kesthur	Adaganahalli ..	1,063	534	529
		80	Hosagavi	Chikkahosagavi ..	595	317	278
		101	Hosakere	Anedoddi ..	673	345	328
		105	Besagarahalli	(i) Maralaminidoddi ..	974	498	476
			Do	(ii) Chunchegowdanadoddi ..	506	243	263
			Do	(iii) Keremegaladoddi	674	339	335
			Do	(iv) Pannedoddi ..	1,017	530	487
		120	Chikkarasinakere	Gurudevarahalli ..	1,491	798	693
		123	Mellahalli	Kalamuddanadoddi ..	958	554	404
		134	Kadalavagilu	Laxmegowdanadoddi ..	504	255	249
		149	Koolagere	Arathippur ..	793	408	385
		157	Hagalahalli	Hosahalli ..	553	262	291
		160	Devarahalli	Kurikempanadoddi ..	560	300	260
3.	**Malavalli** ..	1	Malavalli (Rural)	(i) Thammadahalli ..	1,019	524	495
				(ii) Anchedoddi ..	697	358	339
		4	Appugowdanahalli	Nellur ..	851	450	401
		28	Nadakalapura	Nanjegowdaradoddi ..	722	384	338
		31	Kembuthagere	Annahalli ..	535	284	251
		40	Huskur	Appajaiahnadoddi ..	739	389	350
		52	Halagur	Kannapura ..	1,000	512	488
		62	Lingapatna	Beramanahalli ..	744	365	379
		107	Pandithahalli	Hosadoddi ..	554	291	263
		116	Netkal	Shimshapura Electric Colony ..	916	474	442
		118	Mallikyathanahalli	Shivasamudra Electric Colony ..	1,538	807	731
		132	Saraguru	Ayyanavarahundi ..	502	254	248
		135	Kaggalipura	Honaganahalli ..	723	368	355
		139	Somanahalli	Bijejagalimole ..	1,261	668	593
		146	Malligere	(i) Uppalagere Koppal ..	594	310	284
			Do	(ii) Nelligere ..	507	266	241
		151	Kalkuni	(i) Chikkamalige Koppal ..	753	389	364
			Do	(ii) Doddegowdana Koppal ..	1,314	659	655
		156	Sujjalur	Challapale Koppal ..	1,074	574	500
		165	Chikkamulagud	Kurubarapura ..	818	410	408
		170	Markal	(i) Aladahalli ..	817	415	402
			Do	(ii) Kodenakoppal ..	720	379	341
		184	Bandur	Dodathapura ..	1,023	522	501
		186	Hittanahalli	Hittanahalli Koppal ..	1,241	667	574

APPENDIX—I (*Concld.*)

LIST OF HAMLETS HAVING POPULATION OF 500 AND ABOVE

DISTRICT: MANDYA

Sl. No.	Name of Taluk	1971 Census Location Code Number	Name of Main Village	Name of Hamlet	Population		
					Persons	Males	Females
1	2	3	4	5	6	7	8
4.	**Mandya** ..	1	Mandya (Rural)	(i) Konanahalli ..	1,223	612	611
			Do	(ii) Thandasanahalli ..	580	310	270
			Do	(iii) Chikkamandya ..	2,002	1,005	993
		7	Ummadahalli	Srinivasapura ..	537	282	255
		22	Santhekasalagere	(i) Karasvadi ..	1,772	902	870
			Do	(ii) Haniyambadi ..	1,279	664	615
		24	Guthalu	(i) Yethagadahalli ..	512	290	222
			Do	(ii) Channappanadoddi ..	798	394	404
		25	Belur	Yerahalli ..	798	424	374
		44	Sundahalli	Siddaiahna Koppal ..	897	467	430
		48	Yelechakanahalli	Tubinakere ..	715	374	341
		55	Bettahalli	Purada Koppal ..	565	292	273
		76	Gandalu	G.T.C. ..	1,023	531	492
		86	Maramchakanahalli	Madegowdana Koppal ..	725	372	353
		91	Hulikere	(i) Sunnada Koppalu ..	757	378	379
			Do	(ii) Machahalli ..	524	265	259
		92	Bevkallu	Bankanahalli ..	526	265	261
		123	Chikkaballi	(i) Anasosalu ..	998	533	465
			Do	(ii) Dyapasandra ..	609	318	291
		157	Keragodu	(i) Marilingana Doddi ..	693	349	344
			Do	(ii) Siddegowdana Doddi ..	503	259	244
			Do	(iii) Ankannada Doddi ..	542	285	257
			Do	(iv) Panchegowdana Doddi ..	632	310	322
			Do	(v) Kallamanti Doddi ..	795	424	371
			Do	(vi) Harijan Colony ..	572	289	283
		179	Chokanahalli	(i) Hampapura ..	611	291	320
			Do	(ii) Mallaghatta ..	526	257	269
5.	**Nagamangala** ..	7	Bettadamallenahalli	Chikkaveeranakoppalu ..	508	249	259
6.	**Pandavapura** ..	11	Chikkade	Devagowdanakoppalu ..	686	367	319
		107	Gummanahalli	Ragimuddanahalli ..	1,775	895	880
		127	Sanaba	Sanabakoppal ..	534	278	256
		149	Basthihalli	Hosakannambadi ..	1,178	610	568
7.	**Srirangapatna** ..	13	Hebbadai	Hebbadi Hundi ..	687	346	341
		18	Belagola	Hosa Anandur ..	645	322	323
		39	Kirangur	(i) Baburayanakoppalu ..	1,147	597	550
			Do	(ii) Menajiboranakoppalu ..	524	255	269
			Do	(iii) Kapparanakoppalu ..	1,315	659	656
		51	Kurubasettihalli	Srinivasa Agrahara ..	716	379	337
		54	Chinnenahalli	Mallegowdana Koppalu ..	506	271	235
		66	Arakere	Mandya Koppal ..	968	514	454
		69	Mundagadore	Daggamaranapalya ..	1,771	938	833

APPENDIX—II

APPENDIX—II

SCHEDULED CASTES AND SCHEDULED TRIBES IN MYSORE STATE

Scheduled Castes

" Scheduled Castes " means such castes, races or tribes or parts of groups within such castes, races or tribes as are deemed under Article 341 (of the Constitution of India) to be the Scheduled Castes for the purposes of the Constitution of India.

According to the *Constitution (Scheduled Castes) Order*, 1950 and the *Constitution (Scheduled Castes) (Part C States) Order*, 1951 as modified by *The Scheduled Castes and Scheduled Tribes Lists (Modification) Order*, 1956 and all subsequent amending Notifications issued up-to-date, the castes indicated under each of the different regions specified hereunder, have been declared as Scheduled Castes in the respective regions of the Mysore State.

No person who professes a religion different from the Hindu or the Sikh shall be deemed to be a member of a Scheduled Castes.

Scheduled Tribes

" Scheduled Tribes " means such tribes or tribal communities or parts or groups within such tribes or tribal communities as are deemed under Article 342 (of the Constitution of India) to be Scheduled Tribes for the purposes of the Constitution of India.

According to the *Constitution (Scheduled Tribes) Order*, 1950, and the *Constitution (Scheduled Tribes) (Part C States) Order*, 1951 as modified by *The Scheduled Castes and Scheduled Tribes Lists (Modification) Order*, 1956 and all subsequent amending Notifications issued up-to-date, the communities indicated under each of the different regions specified hereunder have been declared as Scheduled Tribes in the respective regions of the Mysore State.

Persons belonging to the Scheduled Tribes may profess any religion.

I. In the Districts of Bangalore, Kolar, Tumkur, Mandya, Hassan, Chikmagalur, Chitradurga, Shimoga, Bellary and Mysore (except Kollegal Taluk) :—

Scheduled Castes

1. Adi Andhra
2. Adi Dravida
3. Adikarnataka
4. Banjara or Lambani
5. Bhovi
6. Dakkaliga
7. Ganti Chores
8. Handi Jogis
9. Kepmaris
10. Koracha
11. Korama
12. Machala
13. Mochi
14. Sillekyathas
15. Sudugadu Siddha

Scheduled Tribes

1. Gowdalu
2. Hakkipikki
3. Hasalaru
4. Iruliga
5. Jenu Kuruba
6. Kadu Kuruba
7. Malailkudi
8. Maleru
9. Soligaru

II. In the Districts of Belgaum, Bijapur, Dharwar and North Kanara:—

Scheduled Castes

1. Ager
2. Bakad or Bant
3. Bhambi, Bhambhi, Asadaru, Asodi, Chamadia, Chamar, Chambhar, Chamgar, Haralayya, Harali, Khalpa, Machigar, Mochigar, Madar, Madig, Mochi, Telugu Mochi, Kamati Mochi, Ranigar, Rohidas, Rohit or Samgar.
4. Bhangi, Mehtar, Olgana, Rukhi, Malkana, Halalkhor, Lalbegi, Balmiki, Korar or Zadmalli.
5. Chalvadi or Channayya
6. Chenna Dasar or Holaya Dasar
7. Dhor, Kakkayya or Kankayya
8. Garoda or Garo
9. Haller
10. Halsar, Haslar, Hulasvar or Halasvar
11. Holar or Valhar
12. Holaya or Holer
13. Lingader
14. Mahar, Taral or Dhegu Megu
15. Mahyavanshi, Dhed, Vankar or Maru Vankar
16. Mang, Matang or Minimadig
17. Mang—Garudi
18. Meghval or Menghvar
19. Mukri
20. Nadia or Hadi
21. Pasi
22. Shenva, Chenva, Sedma or Ravat
23. Tirgar or Tirbanda
24. Turi
25. Kotegar or Metri (*In North Kanara District only*).

Scheduled Tribes

1. Barda
2. Bavacha or Bancha
3. Bhil, including Bhil Grassia, Dholi Bhil, Dungri Bhil, Dungri Garasia, Mewasi Bhil, Rawal Bhil, Tadvi Bhil, Bhagalia, Bhilala, Pawra, Vasava and Vasve.
4. Chodhara
5. Dhanka including Tadvi, Tetaria and Valvi
6. Dhodia
7. Dubla, including Halavia or Halpati
8. Gamit or Gamta or Gavit including Mavchi, Padvi, Vasava, Vasave and Valvi.
9. Gond or Rajgond
10. Kathodi or Katkari including Dhor Kathodi or Dhor Katkari and Son Kathodi or Son Katkari.
11. Kokna, Kokni Kukna
12. Koli Dhor, Tokre Kodi, Kolcha or Kolgha
13. Naikda or Nayaka, including Cholivala Nayaka Kapadia Nayaka, Mota Nayaka and Nana Nayaka.
14. Pardhi, including Advichincher and Phanse Pardhi.
15. Patelia
16. Pomla
17. Rathawa
18. Varli
19. Vitolia, Kotwalia or Barodia.

III. In the Districts of Gulbarga, Bidar and Raichur :—

Scheduled Castes

1. Anamuk
2. Aray (Mala)
3. Arwa Mala
4. Beda (Budga) Jangam
5. Bindla
6. Byagara
7. Chalvadi
8. Chambhar
9. Dakkal (Dokkalwar)
10. Dhor
11. Ellamalwar (Yellammalawandlu)
12. Holeya
13. Holeya Dasari
14. Kolupulvandlu
15. Madiga
16. Mahar
17. Mala
18. Mala Dasari
19. Mala Hannai
20. Malajangam
21. Mala Masti
22. Mala Sale (Netkani)
23. Mala Sanyasi
24. Mang
25. Mang Garodi
26. Manne
27. Mashti
28. Mehtar
29. Mitha Ayyalvar
30. Mochi
31. Samagara
32. Sindhollu (Chindollu)

Scheduled Tribes

1. Bhil
2. Chenchu or Chenchwar
3. Gond (including Naikpod and Rajgond)
4. Koya (including Bhine Koya and Rajkoya)
5. Thoti

IV. In South Kanara District and Kollegal Taluk of Mysore District :—

Scheduled Castes

1. Adi Andhra
2. Adi Dravida
3. Adi Karnayaka
4. Ajila
5. Arunthathiyar
6. Baira
7. Bakuda
8. Bandi
9. Bellara
10. Chakkiliyan
11. Chalavadi
12. Chamar or Muchi
13. Chandala
14. Cheruman
15. Devendrakulathan
16. Dom, Dombara, Paidi or Pano
17. Godagali
18. Godda
19. Gosangi
20. Holeya
21. Jaggali
22. Jambuvulu
23. Kadaiyan
24. Kalladi
25. Karimpalan
26. Koosa
27. Kudumban
28. Kuravan
29. Madari
30. Madiga
31. Maila
32. Mala
33. Mavilan
34. Moger (Muger)
35. Mundala
36. Nalakeyava
37. Nayadi
38. Pagadai
39. Pallan
40. Pambada
41. Panchama
42. Panniandi
43. Paraiyan
44. Puthirai Vannan
45. Raneyar
46. Samagara
47. Samban
48. Sapari
49. Semman
50. Thoti
51. Thiruvalluvar
52. Valluvan

Scheduled Tribes

1. Adiyan
2. Aranadan
3. Irular
4. Kadar
5. Kammara
6. Kattunayakan
7. Konda Kapus
8. Kondareddis
9. Koraga
10. Kota
11. Kudiya or Melakudi
12. Kurichchan
13. Kurumans
14. Maha Malasar
15. Malasar
16. Malayekandi
17. Mudugar or Muduvan
18. Palliyan
19. Paniyan
20. Pulayan
21. Sholaga
22. Toda

V. In Kollegal Taluk of Mysore District :—

Scheduled Castes

1. Pannadi
2. Vathiriyan

Scheduled Tribes

Kaniyan or Kanyan

VI. In South Kanara District :—

Scheduled Castes

1. Bathada
2. Hasla
3. Nalkadaya
4. Paravan

Scheduled Tribes

Marati

VII. In Coorg District :—

Scheduled Castes

1. Adi Dravida
2. Adi Karnataka
3. Adiya
4. Balagai
5. Holeya
6. Madiga
7. Muchi
8. Mundala
9. Pale
10. Panchama
11. Paraya
12. Samagara

Scheduled Tribes

1. Korama
2. Kudiya
3. Kuruba
4. Maratha
5. Meda
6. Yerava

CENSUS OF INDIA 1971—MYSORE STATE

PUBLICATION PROGRAMME

Portrait of Population—A Descriptive Analysis

Part I-A	..	First Part of the General Report
Part I-B	..	Second Part of the General Report
Part I-C	..	Subsidiary Tables
Part II-A	..	General Population Tables (A Series)
Part II-B	..	Economic Tables (B Series)
Part II-C (i)	..	Distribution of Population—Mother Tongue and Religion, Scheduled Castes and Scheduled Tribes
Part II-C (ii)	..	Other Social & Cultural Tables and Fertility Tables—Tables on Household Composition, Single Year Age, Marital Status, Educational Levels, Scheduled Castes and Scheduled Tribes, etc.
Part II-D	..	Migration Tables
Part III	..	Report on Establishments
Part IV	..	Report on Housing
Part V	..	Special Tables and Ethnographic Notes on Scheduled Castes and Scheduled Tribes
Part VI-A	..	Town Directory
Part VI-B	..	Special Survey Reports on Selected Towns
Part VI-C	..	Survey Reports on Selected Villages
Part VIII-A	..	Administration Report—Enumeration
Part VIII-B	..	Administration Report—Tabulation
Part IX	..	Census Atlas
Part IX-A	..	Administrative Atlas
Part X	..	District Census Handbooks :—

Not for sale—for official use only

Parts A & B — Village & Town Directory and Village & Townwise Primary Census Abstract

Part C — Analytical Report, Administrative Statements and District Census Tables—Special Studies and other Miscellaneous Reports

ALL INDIA PUBLICATIONS

Volumes similar to those indicated above are being published at the All India level. Apart from these, All India Census Tables on 1% Sample basis being Part II (Spl.) and a Special Report on Graduates and Technical Personnel being Part VII are also being published.

The District Census Handbooks will be available for sale at the Government Central Press, Bangalore and the other publications at the office of the Director of Census Operations in Mysore, Bangalore and the Manager of Publications, Civil Lines, Delhi-6.