CENSUS OF INDIA 1971

SERIES 10

MADHYA PRADESH

DISTRICT CENSUS HANDBOOK

PARTS X(A) & X(B)

VILLAGE AND TOWN DIRECTORY
VILLAGE AND TOWN-WISE PRIMARY CENSUS ABSTRACT

MANDSAUR DISTRICT

A. K. PANDYA
OF THE INDIAN ADMINISTRATIVE SERVICE
DIRECTOR OF CENSUS OPERATIONS, MADHYA PRADESH

PUBLISHED BY THE GOVERNMENT OF MADHYA PRADESH
1976

1971 CENSUS PUBLICATIONS, MADHYA PRADESH

(All the Census Publications of this State will bear series No. 10)

PART I (in Sub-Parts)	...	Census General Report including Subsidiary Tables
PART II-A	...	Census Tables on population
PART II-B (in Sub-Parts)	...	Economic Tables
PART II-C (in-Sub-Parts)	...	Social and Cultural Tables
PART III-A	...	Establishment Report and Subsidiary Tables
PART III-B	...	Establishment Tables
PART IV	...	Housing Report and Tables
PART V (in Sub-Parts)	...	Special Tables & Ethnographic Notes on Scheduled Castes & Scheduled Tribes
PART VI-A	...	Town Directory
PART VI-B	...	Special Survey Reports on selected Towns
PART VI-C	...	Survey Reports on selected Villages
PART VII	...	Special Report on Graduates and Technical Personnel
PART VIII-A	...	Administration Report–Enumeration
PART VIII-B	...	Administration Report–Tabulation
PART IX	...	Census Atlas
PART IX-A	...	Administrative Atlas

STATE GOVERNMENT PUBLICATIONS

PART X-A	...	Village and Town Directory
PART X B	...	Village and Town Primary Census Abstracts
PART X-C	...	Analytical Report and Administrative statements and District Census Tables

(District Census Handbooks are published under Part X in 3 Parts-A, B and C for each of the 43 districts in the State. Parts A and B are published in one volume.)

CONTENTS

		Pages
1.	**Preface**	**i—ii**
2.	**List of Abbreviations**	**1**
3.	**Alphabetical List of Villages**	**3—26**
	(i) Jawad Tahsil	3—6
	(ii) Neemuch Tahsil	7—9
	(iii) Manasa Tahsil	9—13
	(iv) Bhanpura	13—14
	(v) Malhargarh	15—17
	(vi) Garoth	17—20
	(vii) Mandsaur	20—23
	(viii) Sitamau	23—26

PART A

1.	**Explanatory Note**	**29—45**
2.	**Village Directory (Amenities and Land-use)**	**46—127**
	(i) Jawad Tahsil	46—59
	(ii) Neemuch Tahsil	60—69
	(iii) Manasa Tahsil	70—83
	(iv) Bhanpura	84—89
	(v) Malhargarh	90—97
	(vi) Garoth	98—107
	(vii) Mandsaur	108—117
	(viii) Sitamau	118—127
3.	**Appendix to Village Directory**	**128—129**
4.	**Town Directory**	**130—137**
	(i) Status, Growth History and Functional Category of Towns	130
	(ii) Physical Aspects and Location of Towns	131
	(iii) Civic Finance	132—133
	(iv) Civic and other Amenities	134
	(v) Medical, Educational, Recreational and Cultural Facilities in Towns	135
	(vi) Trade, Commerce, Industry and Banking	136
	(vii) Population by Religion and Scheduled Castes/Scheduled Tribes in Towns	137

PART B

	Pages
1. Explanatory Note	**141—142**
2. Figures at a Glance	**143**
3. Primary Census Abstract	**144—281**
District Abstract	144—151
Jawad Tahsil	**152—171**
(Rural)	152—169
(Urban)	170—171
Neemuch Tahsil	**172—187**
(Rural)	172—181
(Urban)	182—187
Manasa Tahsil	**188—209**
(Rural)	188—205
(Urban)	204—209
Bhanpura Tahsil	**210—221**
(Rural)	210—219
(Urban)	220—221
Malhargarh Tahsil	**222—233**
(Rural)	222—231
(Urban)	230—233
Garoth Tahsil	**234—249**
(Rural)	234—247
(Urban)	246—249
Mandsaur Tahsil	**250—265**
(Rural)	250—259
(Urban)	260—265
Sitamau Tahsil	**266—281**
(Rural)	266—279
(Urban)	278—281

PREFACE

Prior to the 1951 Census, there was no regular separate publication at the district level regarding the data collected, although the seeds of the District Census Handbooks can be traced to the 'Village Lists' brought out for every district in 1901 and 'Village Statistics' of every district published in 1911 and 1941. No definite answer is forthcoming as to why such publications, giving village-wise information of occupied houses, break-up of population into males/females and literates, were not brought out in 1921 and 1931. The reason could be transfer from 1921 of certain charges on Census previously met from the provincial revenues to the Central revenues and the Government of India may not have considered it necessary to publish statistics upto the village level. 'Village Statistics' in 1941 were brought out by the Central Provinces and Berar Government and this practice of bringing out district-wise publications at the cost of the State Government has since been continuing.

2. The scope of the district-wise publications, now called the District Census Handbooks, has been undergoing change with each successive Census from 1951. In 1951, the District Census Handbooks only contained the Primary Census Abstract and the Census tables. In view of the usefulness of separate publication for each district, improvements were made at the time of the 1961 Census by including non-Census data like climate, agriculture, co-operation, industry, education, etc. An 'Introductory Note' was also added to highlight the more striking features. Unfortunately, the desire to make district-wise Census publications very comprehensive resulted in late availability of the books to the users. Therefore, this time the District Census Handbooks have been divided into three parts in order to release maximum data, as and when finalised, so that the publications may have a useful life of about seven to eight years of inter-Censal decennium. Part A will contain Primarily non-Census statistics, Part B the Primary Census Abstract and Part C various administrative statistics with a chapter titled "Introducing the district". It may be mentioned here that subsequently a decision has been taken to merge Parts A and B in one volume on grounds of economy.

3. Much of the delay in the publication of the District Census Handbooks after the 1961 Census was due to delay in collection of administrative statistics and the decision to write the Introductory Note in the head office, Separation of administrative statistics and the decision to write the Introductory and the kind Co-operation of the State Government permitting Collectors of the 1961—71 decade to write the chapter on "Introducing the District", likely to go a long way in early publication of all the parts of the District Census Handbooks. Anotherfavourable factor this time is the early decision of the State Government to permit printing in private presses as and when the work-load on the State Government Presses is heavy and likely to result in delay in the bringing out of the District Census Handbook of any district. It would not be out of place to point out here that the work-load in connection with the District Census Handbooks is very much more this time, not only on account of wider coverage but largely due to the decision to bring out the District Census Handbooks in Hindi as well as English. In all, there will be 172 publications, 4 per district of which 2 will be in Hindi and 2 in English. Advance action was taken this time to collect the non-Census data and it is hoped that the combined volume of Parts A and B of all the 43 districts would be out by the end of 1973 and Part C of all the districts by the middle of 1975. This would be a definite improvement on the 1961 performance when printing of the District Census Handbooks covered the period 1964 to 1967.

4. In his Preface to the 1961 District Census Handbooks, my predecessor, Shri G. Jagathpathi, had observed thus, "It was not possible at this Census to base all Census statistics on the development block as the unit mainly because in 1961 there were many areas not till then covered by blocks. The coverage had become complete by about the middle of 1963 and it is not unlikely that the 1971 Census will recognise the block as the basic field unit as much for purposes of presentation as for operational purposes.". It has not been possible to adopt the development block as the basic unit for operation and presentation in this Census for more than one reason. Firstly, the office of the Block Development Officer was abolished in December, 1965; its resurrection in the form of office of the Block Development Assistant from 2-10-69 had not taken firm roots up to the time field arrangements for the 1971 Census were finalised. Secondly, the tahsil as a unit of field arrangements has many more advantages, the most significant being the ready availability of that legendary functionary—the patwari—without whose active co-operation it would be a formidable task to determine whether a habited structure in a cultivated field is part of village X or Y. Even, otherwise, since village-wise figures are available, it should not be difficult for those in need of data for intermediate units between the village and the tahsil, like the development block or patwari halka, to compile it by adding figures of concerned villages. The tahsil has for long been a fixed unit of administration and, to my mind, should be retained in preference to the development block whose jurisdiction may undergo a change in Jagathpathi with the pace of future development.

5. In conclusion, I would like to place on record my grateful thanks to the Government of Madhya Pradesh for having so kindly agreed to undertake the publication of the Handbooks in hindi as well as english to the various government and semi-government offices for un-hesitatingly making available the non-Census statistics, and to the Controller, Government Press, and his staff for arranging early printing in the Government and private Presses.

BHOPAL:
15th August, 1972.

A. K. PANDYA

GCPB—50—S&PD—I-6-74—9,000.

LIST OF ABBREVIATIONS

I	**Civic Administration**	
1	Corporation	C
2	Municipality	M
3	Notified Area Committee	NAC
4	Cantonment Board	CB
5	Non-Municipal; Non-Town Committee; Non-Panchayat	NM
6	Gram Panchayat	P
II	**Other Amenities (Sewerage & Drainage)**	
7	Open Surface Drains	OSD
8	Box Surface Drains	BSD
9	Sewerage	S
10	Head Loads	HL
11	Wheel Barrows	WB
12	Bullock Cart	BC
13	Tractor/Truck	TR/T
14	Septic Tank Latrines	ST
III	**Educational**	
15	Primary School	PR
16	Middle School	Mid.S
17	Secondary High School	Sec.S
18	Higher Secondary School	
19	Arts College	A
20	Science College	S
21	Commerce College	C
22	Arts, Science & Commerce College	ASC
23	Basic Primary School	BPR
24	Basic Women Sewing Centre	BWSC
25	Shorthand & Typing Training Institute	Sh.Type
26	Vocational Training Institute	V
27	University	U
28	Home Science College	HM
IV	**Medical**	
29	Primary Health Centre	PHC
30	Health Centre	HC
31	Dispensary	D
32	Hospital	H
33	T. B. Clinic	TBC
34	Maternity & Child Welfare Centre	MCW
35	Ayurvedic Dispensary	AD
36	Nursing Home	NH
37	Family Planning Centre	FC
38	Veterinary Hospital	VH
V	**Electricity**	
39	Electricity	E
40	Electricity for Irrigation	EI
41	Electricity for Industry	EIN
VI	**Drinking Water Supply**	
42	Tap Water	T
43	River Water	R
44	Nala Water	NW
45	Tubewell Water	TW
46	Well Water	W
47	Tank Water	TK
48	Fountain Water	F
49	Canal	C
50	Over Head Tank	OHT
51	Service Reservoir	SR
52	Pressure Tank	PT
VII	**Communications**	
53	Pucca Road	PR
54	Kutcha Road	KR
55	Railway	R
VIII	**Post and Telegraph**	
56	Post Office	PO
57	Telegraph Office	TO
58	Telephone	Phone
IX	**Others**	
59	Information not available	NA
60	Others	O

ALPHABETICAL LIST OF VILLAGES

DISTRICT MANDSAUR

Sl. No.	Name of village	L.C.No.
1	2	3
	Jawad Tahsil	**14/1**
	A	
1	Achalawada	269
2	Ajitpura	151
3	Akali	222
4	Akhepur	311
5	Alori	178
6	Amarpura	265
7	Amarpura Jat	324
8	Amarpura (Ratangarh)	189
9	Amartiya	137
10	Amba (Jat)	160
11	Amba (Parlai)	94
12	Amba Ratangarh	210
13	Amli Bhat	313
14	Anandpura	84
15	Anandpura Chauhan	69
16	Aned	59
17	Anghora	152
18	Anoppura	40
19	Aranya	1
20	Aranya	319
21	Asan Dariyanath	233
22	Ata	229
23	Athana	262
24	Atwan Kalan	105
25	Atwan Khurd	104
	B	
26	Badhawa	164
27	Badi	9
28	Bagpura	149
29	Bagundi	322
30	Bahoda	21
31	Baldarkha	170
32	Banada	110
33	Banediya	26
34	Bangred	320
35	Barada	312
36	Bardawada	25
37	Barekhan	169
38	Barkheda Chauhan	314
39	Barkheda Gujar	124
40	Barkheda Jat	288
41	Barkheda Kamaliya	281
42	Barkheda Mina	295

Sl. No.	Name of village	L.C.No.
1	2	3
	Jawad Tahsil—*Contd.*	
43	Basedi Bhati	300
44	Bawal Juni	285
45	Bawal Nai	227
46	Bhagwanpura *alias* Guda Nathuram	191
47	Bhagwanpura Jat	326
48	Bhagwatpura	261
49	Bhimsukh	155
50	Bhojpura	209
51	Bhopatpura	252
52	Bidsaliya	323
53	Bilkhanda	65
54	Bolkheda	221
55	Borakundi	119
56	Bordiya	121
57	Borkhedi	271
58	Brahmapuri	200
59	Budhsinghpura	231
	C	
60	Chadi Chada	142
61	Chadol	158
62	Chadol (Athana)	243
63	Chaksodi Jhar	10
64	Chaldu	85
65	Chandeda	185
66	Chanwadiya Jat	130
67	Chikali	207
68	Chimanpura	3
69	Chirmikheda	192
	D	
70	Dabara Kalan	79
71	Dabara Singoli	80
72	Dabaria (Jat)	162
73	Dabi	108
74	Dadoli	214
75	Damodarpura	272
76	Daulatpura	250
77	Daulatpura (Jat)	154
78	Daulatpura Kalan	99
79	Daulatpura Khurd	92
80	Dehpur	176
81	Dehpuriya	100
82	Deoriya	163
83	Depalpura	318

ALPHABETICAL LIST OF VILLAGES

DISTRICT MANDSAUR

Sl. No.	Name of village	L.C.No.
1	2	3
	Jawad Tahsil—*Contd.*	
84	Devipura	27
85	Devipura Abad	2
86	Dhaba	317
87	Dhabi	316
88	Dhalopa	293
89	Dhamaniya	309
90	Dhaneriya	263
91	Dhangaon	22
92	Dhani	234
93	Dhank Jhar	184
94	Dharadi	4
95	Dhogawan	16
96	Diken	193
97	Dorai	129
98	Dungariya	75
99	Dungarpur	111
	F	
100	Fattaji Ki Khedi	74
101	Funsariya	13
	G	
102	Gadola	315
103	Ghanti	138
104	Gotha	258
105	Gothada	301
106	Govindpura	28
107	Gudha Hola	201
108	Gudha Parihar	199
109	Gujarkhedi Sankla	257
110	Gujarkhedi Talab	275
111	Gulsari	51
112	Gundi Kheda	172
113	Gunjaliya	182
114	Guthlai	260
115	Gwalior Kalan	143
116	Gwalior Khurd	144
	H	
117	Hanmantiya	268
118	Haripura Ratangarh	195
119	Haripura (Singoli)	23
120	Hathipura	116
121	Himmatpura	206
	I	
122	Indraji Ka Kheda	118

Sl. No.	Name of village	L.C.No.
1	2	3
	Jawad Tahsil—*Contd.*	
123	Jagepur Boradiya	125
124	Jagepur Hada	205
125	Jagepur Mina	303
126	Jamraniya	46
127	Janakpur	215
128	Jarad Ratangarh	186
129	Jarad (Singoli)	18
130	Jaswantpura	48
131	Jat	133
132	Jawad Kasba	335
133	Jetaliya	107
134	Jetpura	32
135	Jetpura	168
136	Jetpura	248
137	Jhantala	47
138	Jhanwar Ka Rajpura	54
139	Jhiriya Khedi	327
140	Jhirmir	213
141	Jivagarh	240
142	Jivapura	198
143	Jivapura Singoli	6
144	Jodha Kundal	42
145	Juna Parana	53
	K	
146	Kachhala	43
147	Kadwasa	60
148	Kalepur	302
149	Kama	330
150	Kamawas	264
151	Kanakpura	67
152	Kandaka	277
153	Kankariya Talai	123
154	Kanod	101
155	Kanwarji Ka Kheda	39
156	Kanwarji Ki Khedi	66
157	Karanpura	247
158	Kashmariya	165
159	Kashya	228
160	Kawai	8
161	Kawariya	45
162	Kawariyakhedi	141
163	Keharpura	249
164	Keladiya	145

ALPHABETICAL LIST OF VILLAGES

DISTRICT MANDSAUR

Sl. No.	Name of village	L.C.No.
1	2	3
	Jawad Tahsil—*Contd.*	
165	Kelu Kheda	286
166	Kenpuriya	238
167	Kesharpura Kalan	273
168	Kesharpura Khurd	291
169	Kewadiya	334
170	Kewalpura	50
171	Khajuriya	179
172	Khanpura	41
173	Kharadi	187
174	Khati Kheda	146
175	Khati Kheda	190
176	Kheda Bhangota	106
177	Kheda Madlicha	44
178	Kheda Majhawat	19
179	Kheda Modi	292
180	Kheda Moka Kadol	7
181	Kheda Rathor	276
182	Kheda Timarcha	331
183	Khempuriya	321
184	Khera Kundi	73
185	Kher Kheda	308
186	Khermaliya	329
187	Kho Khara	37
188	Kholpura	29
189	Khor	274
190	Khurd Khedi	307
191	Kirpura	332
192	Kirpura Kalan	237
193	Kirpura Khurd	236
194	Kirta	157
195	Kishanpura	82
196	Kishorpura	251
197	Kojya	102
198	Kolpura	76
199	Kukera	127
200	Kulamiyan	78
201	Kundala Neemuch	280
202	Kundala (Ratangarh)	204
203	Kuntali	135
	L	
204	Ladpura	5
205	Lalganj	11
206	Lalpura	140
207	Lanpiya	194
	Jawad Tahsil—*Contd.*	
208	Lasur	304
209	Lodh	289
210	Luhariya (Jat)	161
211	Luhariya (Ratangarh)	180
212	Lumba	68
	M	
213	Madawada	305
214	Madhopura	171
215	Maharajpura	12
216	Maharajpura	196
217	Mahendri	212
218	Maheshpura Jat	328
219	Maheshpura Neemuch	283
220	Mahudi Kheda	245
221	Mahupura Jat	325
222	Mahupura Molki	33
223	Mahupura Puran	64
224	Malgarh	202
225	Malotha	148
226	Manda	211
227	Manoharpura	83
228	Manoharpura Kalan	98
229	Manoharpura Khurd	96
230	Manpura	122
231	Mata Ka Kheda	91
232	Mata Ka Kheda	134
233	Mawada	114
234	Meghpura	259
235	Meghpura Chauhan	58
236	Meghpura Gaud	36
237	Melan Kheda	290
238	Mendaki	239
239	Modi	294
240	Mokampura	63
241	Morka	282
242	Morwan	220
243	Motipura	109
244	Motiyarda	35
	N	
245	Nagda	266
246	Nagthun	256
247	Nahar Khalla	126
248	Nanpuriya	287
249	Narda	174
250	Naulangi	147

ALPHABETICAL LIST OF VILLAGES

DISTRICT MANDSAUR

Sl. No.	Name of village	L.C.No.
1	2	3
	Jawad Tahsil—*Contd.*	
251	Nayagaon	270
252	Nayapurana	52
253	Neral	81
254	Niliya	203
255	Nim Ka Kheda	175
256	Nisarni	254
	P	
257	Padala	219
258	Padaliya	166
259	Palada Kheda	284
260	Palasiya	55
261	Palchha	131
262	Pandu Kundi	49
263	Panoli	216
264	Parichha	103
265	Parlai	90
266	Parwani	208
267	Patan	86
268	Patiyal	20
269	Pipali Kheda	177
270	Pipali Kheda Singoli	88
271	Pipal Rawan	56
272	Piplya Pemji	225
273	Pratappura	242
274	Prempura	89
	R	
275	Rajor *alias* Bahadurpura	159
276	Rajpura	61
277	Ralayata	72
278	Rampuriya	333
279	Ranakhedi	113
280	Ranawat Kheda	153
281	Ranipura	218
282	Ranpur	306
283	Rastpura	62
284	Ratangarh	173
285	Retpura	57
286	Richha	167
287	Rugnathpura	17
288	Rugnathpura	93
289	Rugnathpura Ratangarh	183
290	Ruppura	246
291	Ruppura Amba	95
292	Ruppura (Morwan)	217
293	Ruppura Sani	150

Sl. No.	Name of village	L.C.No.
1	2	3
	Jawad Tahsil—*Concld.*	
	S	
294	Sabalpura	14
295	Sadalpur	310
296	Sakhatpuriya	244
297	Saloda	31
298	Samel	299
299	Sanda	128
300	Sanwalpura	181
301	Saroda	253
302	Sarwaniya Maharaj	297
303	Sarwaniya Masani	267
304	Sarwaniya (Singoli)	70
305	Segawa	279
306	Sehana Talai	34
307	Semalpura	298
308	Shambhu Ka Kheda	136
309	Sheopura	117
310	Shopura	226
311	Shripura	139
312	Shyampura	188
313	Shyampura	230
314	Singoli	15
315	Solanki Ka Kheda *alias* Chaukha Ka Kheda	97
316	Sujanpura	71
317	Sukhanand Juna	255
318	Sukhanand Naya	232
319	Suntholi	197
320	Suwakheda	278
	T	
321	Tal	87
322	Tarapur	224
323	Taroli	132
324	Tejpuriya	120
325	Thadol	30
326	Tokara	38
327	Tumba	235
328	Turkiya	24
	U	
329	Ubafan	77
330	Udpura	156
331	Umar	115
332	Ummedpura	112
333	Ummedpura	223
334	Upareda	296
	V	
335	Vishnari	241

ALPHABETICAL LIST OF VILLAGES

DISTRICT MANDSAUR

Sl. No.	Name of village	L.C.No.
1	2	3
	Neemuch Tahsil	14/2
	A	
1	Admalya	71
2	Aghoriya	162
3	Akli	122
4	Akhepur	170
5	Akya	83
6	Amawali	18
7	Amawali Jagir	169
8	Amba	143
9	Amli Kheda	94
10	Arnya Bodana	191
11	Arnya Chandawal	194
12	Arnya Chandel	146
13	Arnya Kumar	132
14	Arnya Mangir	64
15	Aspura	145
	B	
16	Badoli	44
17	Bamanbardi	5
18	Bamnya	113
19	Bamora	148
20	Bamori	149
21	Banskheda	184
22	Banskhedi	185
23	Barkheda Gujar	154
24	Barkheda Hada	129
25	Barkheda Sondhiya	188
26	Barukheda	24
27	Belaji	96
28	Bhadawa	85
29	Bhad Bhadiya	25
30	Bhad Kasnawda	159
31	Bhagwanpura (Chambal Colony)	17
32	Bhanwrasa	119
33	Bhatkheda	67
34	Bhatkhedi	68
35	Bhimakhedi	150
36	Bhimapura	176
37	Bholyawas	23
38	Bhopatpura	177
39	Bisalwas Bamanya	61
40	Bisalwas Kalan	8
41	Bisalwas Khurd	7
42	Bisalwas Sonigara	74

Sl. No.	Name of village	L.C.No.
1	2	3
	Neemuch Tahsil—*Contd.*	
43	Bishanya	103
44	Bordiya Kalan	101
45	Bordiya Khurd	102
46	Borkhedi Kalan	52
47	Borkhedi Khurd	76
48	Borkhedi Pondi	73
	C	
49	Chadoli	37
50	Chainpura	4
51	Chaldu	189
52	Changera	13
53	Chaupi	63
54	Chauth Kheda	58
55	Cheeta Kheda	164
56	Chenpura	168
57	Chhachh Khedi	201
58	Chhayan	108
	D	
59	Dalawada	125
60	Dalpatpura	158
61	Dansiya	72
62	Daru	3
63	Dasani	60
64	Dhaba	90
65	Dhamanya	137
66	Dhamanya Jogi	181
67	Dhaneriya Kalan	20
68	Dhaneriya Khurd	49
69	Dholpura	51
70	Dipu Khedi	104
71	Dowad	77
72	Dudarasi	16
73	Dula Kheda	57
74	Dungalawada	14
	G	
75	Ghasundi	6
76	Ghasundi Jogi	174
77	Girdoda	54
78	Gopalpura	165
79	Gudala	167
80	Gulab Khedi	97
81	Gwal Deviya	139
82	Gwal Talab	156

ALPHABETICAL LIST OF VILLAGES

DISTRICT MANDSAUR

Sl. No.	Name of village	L.C.No.
1	2	3
	Neemuch Tahsil—*Contd.*	
	H	
83	Hameriya	112
84	Hanmantya Pawar	91
85	Hanmantya Vyas	66
86	Hanmatya Rawaji	41
87	Hanspura	26
88	Harnaoda	141
89	Harwar	196
90	Hingoriya	127
	J	
91	Jagepur	195
92	Jagoli	133
93	Jaisingpura	134
94	Jamuniya Kalan	128
95	Jamuniya Khurd	59
96	Jarkheda	65
97	Jawasa	87
98	Jawi	36
99	Jeeran	182
100	Jetpur	56
101	Jhalri	79
102	Jhanjharwada	135
	K	
103	Kacholi	118
104	Kalya Khedi	126
105	Kana Kheda	62
106	Kanawati	22
107	Kanpura	178
108	Karadiya Maharaj	147
109	Kasbi	163
110	Kelukheda	117
111	Kenpuriya	107
112	Keri	142
113	Khadawada	9
114	Khatya Khedi	38
115	Kheda	161
116	Khedadaru	15
117	Khermalya	2
118	Khetakheda Chavan	82
119	Khetakheda Doriya	183
120	Kho Khariya	192
121	Kishanpura	43
122	Kothadi	69
	Neemuch Tahsil—*Contd.*	
123	Kothadi Istmurar	120
124	Kothadi Magara	160
125	Kumariya	131
126	Kundidod	193
	L	
127	Lakhami	123
128	Lanchh	124
129	Lasudi Hada	98
130	Lasudi Tanwar	88
131	Lewada	19
132	Lolpura	29
	M	
133	Mahudiya	144
134	Maliya	114
135	Malkheda	50
136	Mangrol	105
137	Manpura	34
138	Mansha Khedi	95
139	Manya Khedi	190
140	Melki	48
141	Melki	109
142	Mewasa	10
143	Mohanpur	172
144	Mundla	100
	N	
145	Narsinghpura	40
146	Nayan Khedi	157
147	Neemuch	203
148	Newad	27
149	Nilkanthpura	86
150	Nipaniya	81
151	Nipaniya Abad	31
	P	
152	Padampura	179
153	Palsoda	111
154	Parasali	197
155	Parathipura	175
156	Pawada Kalan	173
157	Pawada Khurd	166
158	Pawati	151
159	Peeth	155
160	Peerana	153
161	Phokalya	199
162	Piplon	46
163	Piplya Mircha	99

ALPHABETICAL LIST OF VILLAGES

DISTRICT MANDSAUR

Sl. No.	Name of village	L.C.No.
1	2	3
	Neemuch Tahsil—*Concld.*	
164	Piplya Bag	136
165	Piplya Charan	35
166	Piplya Gujar	121
167	Piplya Had	53
168	Piplya Jagir	180
169	Piplya Nathawat	80
170	Piplya Vyas	116
	R	
171	Rabadiya	140
172	Raisinghpura	78
173	Rajpuriya	45
174	Rampura	39
175	Rampuriya	75
176	Ratdiya	70
177	Rawat Kheda	21
178	Rayan Kheda	200
179	Rewali Dewali	55
	S	
180	Sagrana	11
181	Sakrani	115
182	Sakrani Jagir	186
183	Samarkund	12
184	Sarwaniya Ber	28
185	Sawalpura	171
186	Sawan	89
187	Sedariya	33
188	Semali Chandrawat	32
189	Semali Chaudhari	130
190	Semali Mewad	110
191	Semarda	1
192	Sir Kheda	106
193	Sokadi	152
194	Songariya Khedi	198
195	Soniyana	138
196	Surjana	30
	T	
197	Talkheda	187
198	Thadoli	42
199	Thikariya	92
200	Tinakya Kheda	84
	U	
201	Ugran	202
202	Umaheda	93
	V	
203	Vinayaka	47

Sl. No.	Name of village	L.C.No.
1	2	3
	Manasa Tahsil	14/3
	A	
1	Abakhedi Khurd	160
2	Achalpura	94
3	Akli	102
4	Akli	234
5	Akhepur	66
6	Alhed	73
7	Alhed Sardesh Mukhi	75
8	Amad	191
9	Amad (Amargarh Block)	190
10	Amad Khedi	180
11	Amaliya	275
12	Amargarh	204
13	Amarpura	11
14	Amarpura	196
15	Amarpura	239
16	Amarpura Block	220
17	Amarpura *alias* Sangrampura	192
18	Ameri	188
19	Anandipura	197
20	Anopgarh	307
21	Antri Buzurg	158
22	Aranya Dhani	280
23	Arnya	53
24	Arnyamali	95
	B	
25	Bachcha Khedi	170
26	Badkuwa	111
27	Badodiya Buzurg	265
28	Badodiya Khurd	227
29	Bakhtuni	35
30	Balaganj	56
31	Bamaniya	266
32	Bamni	86
33	Banada	299
34	Banegarh	187
35	Bani	115
36	Banjari Buzurg	31
37	Banjari Khurd	32
38	Bankaliya Khedi	287
39	Barampura	274
40	Barda	246

ALPHABETICAL LIST OF VILLAGES

DISTRICT MANDSAUR

Sl. No.	Name of village	L.C.No.
1	2	3
	Manasa Tahsil—*Contd.*	
41	Bardiya	69
42	Bardiya	125
43	Bardiya	300
44	Barkheda	1
45	Barkheda	116
46	Barkhedi	117
47	Barlai	271
48	Barthun	110
49	Barwadiya	249
50	Basantpur	288
51	Basanya	262
52	Basi Block	215
53	Battisada	147
54	Battisada	309
55	Battisadi	146
56	Bawada	65
57	Besada	8
58	Besala	219
59	Bhadana	208
60	Bhadwas	153
61	Bhagal Khurd	195
62	Bhagori	261
63	Bhamal Buzurg	260
64	Bhamesar	273
65	Bhandya	82
66	Bhatkhedi Buzurg	72
67	Bhatkhedi Khurd	143
68	Bherpura	60
69	Bhimpura	248
70	Bhopali	126
71	Bhuwanipura	199
72	Bidwas	34
73	Borkhedi	132
74	Borkhedi	173
75	Buj	218
76	Buj Mahadev	211
77	Burawan	297
	C	
78	Chachaheda	114
79	Chachor	278
80	Chainpuriya Block	216
81	Chakdatia	37
82	Chamleshwar	13
83	Chandankui	39
84	Chandrapura	247
85	Chaplana	112
86	Chaukadi	4
87	Chauki Dhabla	310
88	Chaurasigarh	237
89	Chenpuriya	213
90	Chikli	194
91	Chikli Block	193
92	Chukni	88
	D	
93	Dabya	12
94	Dangdi	54
95	Danta	178
96	Datlai	44
97	Datoli	63
98	Dayli	209
99	Denthal	161
100	Deoran	294
101	Deori	267
102	Deori Antri	156
103	Deori Khawasa	99
104	Deori Padada	76
105	Deori Somya	131
106	Dhabla	225
107	Dhakad Khedi	46
108	Dhakni	89
109	Dhamanya	57
110	Dhanderi	130
111	Dharampura	135
112	Dhodhar	136
113	Dhodhar Block	184
114	Dodada	233
115	Doriya Khedi	171
116	Dudhawa	45
117	Dudhlai	264
118	Duragpura	120
119	Dargawas	284
	G	
120	Gafarda	5
121	Gaganya Khedi	97
122	Gaondi	229

ALPHABETICAL LIST OF VILLAGES

DISTRICT MANDSAUR

Sl. No.	Name of village	L.C.No.
1	2	3
	Manasa Tahsil—*Contd.*	
123	Gyariguda	10
124	Ghadod	222
125	Gopalpura	200
126	Gothada	42
127	Gudla	230
128	Gugal Kuwa	18
129	Gujrath	255
	H	
130	Hada Khedi	224
131	Hama Khedi	305
132	Hamerpuriya	92
133	Hanmantya	142
134	Hanspur	123
135	Hathipura	71
136	Hatuniya	269
	I	
137	Imli Ka Kheda	25
	J	
138	Jalimer	85
139	Jalod	254
140	Jamalpura	251
141	Jamunya	64
142	Jannod	263
143	Jannod Block	268
144	Jetli	109
145	Jodmi	296
	K	
146	Kachhavi Bhatkhedi	242
147	Kachhi Mata Bhatkhedi	244
148	Kachh Khedi	235
149	Kacholi	80
150	Kadi Antri	155
151	Kadi Buzurg	182
152	Kadi Khurd	181
153	Kanjarda	6
154	Kanti Khurd	29
155	Karadiya	172
156	Karchar Bhatkhedi	241
157	Khadaoda	128
158	Khajuri	108

Sl. No.	Name of village	L.C.No.
1	2	3
	Manasa Tahsil– *Contd.*	
159	Khanderiya	22
160	Khan Khedi	162
161	Khardi	26
162	Khatama Ki Rail	38
163	Kheda	212
164	Kheda Baradi	43
165	Khedli	14
166	Kheda Medi	7
167	Khedi	51
168	Khedi	106
169	Khejdi	168
170	Khempura	19
171	Khempura	107
172	Khempuriya Bhatkhedi	240
173	Khetpalya	81
174	Khetpalya	202
175	Khetpalya Anandipura Block	207
176	Khimla Blook	217
177	Khokhariya	306
178	Khushaliya	226
179	Khushalpura	154
180	Kotda	119
181	Kotdi	186
182	Kukdeshwar	134
183	Kulthana Buzurg	2
184	Kulthana Khurd	3
185	Kuna Hadmatiya	228
186	Kundalya	179
187	Kundalya Buzurg	41
188	Kundalya Khurd	40
189	Kundla	165
190	Kundwasa	167
	L	
191	Laltalai	245
192	Lasudiya Antri	150
193	Lasudiya Istmurar	289
194	Laxmipura	30
195	Lodakya	98
196	Loomdi	87
197	Lotwas	279
	M	
198	Magarda	252
199	Mahagarh	121

ALPHABETICAL LIST OF VILLAGES

DISTRICT MANDSAUR

Sl. No.	Name of village	L.C.No.
1	2	3
	Manasa Tahsil—*Contd.*	
200	Maheshpuriya	144
201	Majiriya	250
202	Majiriya Block	259
203	Malaheda	49
204	Mala heda Block	50
205	Malkheda	62
206	Mal Kheda	281
207	Manasa Kasba	311
208	Mandya Khedi	308
209	Manoharpura	16
210	Manoti	301
211	Manya Khedi	183
212	Maramya Ka Kheda	33
213	Matasara	198
214	Meriya Khedi	175
215	Mokalpura	79
216	Mokdi	127
217	Mokhampura	91
218	Mokhampura	105
219	Mokhampura	210
220	Molki Buzarg	292
221	Molki Khurd	256
222	Moya	118
	N	
223	Nabhakhedi	176
224	Nagpura	236
225	Nali	291
226	Nalkheda	96
227	Nalwa	151
228	Nanor	304
229	Narayanpeth	47
230	Narwali	221
231	Nawalpura	15
232	Neem Ka Kheda	36
233	Nimbod	232
	P	
234	Pagara Buzurg	28
235	Pagara Khurd	27
236	Palda	272
237	Palasiya	9

Sl. No.	Name of village	L.C.No.
1	2	3
	Manasa Tahsil—*Contd.*	
238	Palri	189
239	Paoti	149
240	Parda	59
241	Parnanpura Block	214
242	Parot Piplya	74
243	Peelkhedi	203
244	Peelkhedi Block	205
245	Peetpur	122
246	Phoolpura	177
247	Phophaliya	140
248	Pipalda	201
249	Pipalda Block	206
250	Piplon	77
251	Piplya	277
252	Piplya Bhanawat	166
253	Piplya Ghota	129
254	Piplya Hadi	52
255	Piplya Khurd	163
256	Piplya Raoji	68
257	Pokharda	78
258	Pratappura	159
	R	
259	Raisingpura	103
260	Rajpura	174
261	Rajpuriya	20
262	Rampura Kasba	312
263	Rampura Pathar	238
264	Rampuria	83
265	Ratanpura	152
266	Ratitalai	70
267	Rawatpura	58
268	Rondna	223
269	Rupawas	100
270	Ruppura	137
271	Ruppura Block	139
272	Ruppuriya	282
	S	
273	Sadbawdi Block	55
274	Sakariya Khedi	138
275	Salarmala	153

ALPHABETICAL LIST OF VILLAGES

DISTRICT MANDSAUR

Sl. No.	Name of village	L.C.No.
1	2	3
	Manasa Tahsil—*Concld.*	
276	Salarmala Block	258
277	Salya Khedi	298
278	Samya	164
279	Sandalpur	302
280	Sandiya	84
281	Sanga Kheda	276
282	Sankhoddhar	283
283	Sarelya	133
284	Sarsi	124
285	Sehata	231
286	Semli	257
287	Semli Antri	157
288	Semli Istmurar	113
289	Semli Jagir	148
290	Sheshpur	90
291	Shivpuriya	24
292	Singhadiya	270
293	Sojawas	101
294	Sondi	295
295	Sundi	145
296	Sundi Buzurg	286
297	Sundi Khurd	285
298	Suwasada Buzurg	48
299	Suwasada Khurd	185
	T	
300	Takariya	303
301	Talau	169
302	Tamoti	21
303	Tejgarh	17
304	Tejpuriya	93
305	Thaned	290
306	Tilsamra	61
307	Timariya Bhatkhedi	243
308	Tol Khedi	293
309	Tumda	104
	U	
310	Uched	67
311	Uda Kheda	141
312	Udepuriya	23

Sl. No.	Name of village	L.C.No.
1	2	3
	Bhanpura Tahsil	**14/4**
	A	
1	Amjhari	101
2	Anki	117
3	Ansar	1
4	Antraliya	35
5	Aranya Bhau	34
6	Aranya Charan	53
	B	
7	Babulda	55
8	Badi	83
9	Badodiya	75
10	Badodiya	102
11	Bambhori Buzurg	23
12	Bambhori Khurd	24
13	Barkhedi	58
14	Barrati	16
15	Beedgaon	90
16	Bhanpura	62
17	Bharatya Khedi	106
18	Bhawanipura	19
19	Bhesoda	112
20	Bilkhedi	18
21	Borda	109
22	Budhanpur	41
	C	
23	Chauki	119
24	Chenpuriya	63
25	Chhatrapura	71
26	Chhayan	10
	D	
27	Dantla	85
28	Deori	15
29	Dhaba	110
30	Dhabla Madhosingh	89
31	Dhabla Manohar	37
32	Dhablasir	30
33	Dhamanya	70
34	Dhawad Buzurg	66
35	Dhawad Khurd	67
36	Dhuwa Khedi	111
37	Doodhli	93
38	Dubali Ka Kheda	65
39	Dudha Khedi	36
	G	
40	Gadiya Umariya	79
41	Gordhanpura	95

ALPHABETICAL LIST OF VILLAGES

DISTRICT MANDSAUR

Sl. No.	Name of village	L.C.No.
1	2	3
	Bhanpura Tahsil—*Contd.*	
42	Govind Kheda	115
	H	
43	Hamirgarh (Lodwada)	80
44	Harigarh	86
45	Harnaoda	44
46	Hastkheda	33
47	Hinglajgarh	73
	J	
48	Jalya	27
	K	
49	Kagalya Khedi	88
50	Kailashpur (Boozar)	78
51	Kala Kot	91
52	Kanoli	59
53	Karadiya	29
54	Karanpura	7
55	Karanya Khedi	11
56	Karkariya	43
57	Katara Khedi	12
58	Katna	81
59	Kelukhedi	4
60	Kesoda	118
61	Kethuli	87
62	Khajurna	107
63	Kheda Khurd	64
64	Khedi	28
65	Kherkheda Bhat	26
66	Kherkhedi	45
67	Khilchipur	3
68	Kohla	9
69	Kotdi Tank	77
70	Koyla	69
71	Kukdeshwara	49
72	Kuntal Khedi	42
	L	
73	Ledi Kalan	98
74	Ledi Khurd	97
75	Lot Khedi	61
	M	
76	Mahudiya	38
77	Malasati	2
78	Manpuriya Buzurg	39
79	Manpuriya Khurd	46
80	Mitthan Khedi	52
81	Modi	32
82	Mokampura	100
	Bhanpura Tahsil—*Concd.*	
	N	
83	Naoli	74
84	Neemthur	100
	O	
85	Osara	99
86	Osarna	104
	P	
87	Paikheda	108
88	Panga	113
89	Paronya	40
90	Pipalda	6
91	Piplya	22
92	Prempuriya	68
	R	
93	Raikheda	114
94	Raipuriya	31
95	Ralayata	57
96	Rata Guradiya	51
97	Ratanpura	105
98	Rehtadi	47
	S	
99	Salampuriya	82
100	Sameli	116
101	Sammat Khedi	96
102	Sanada	94
103	Sandalpur	60
104	Sandhara	92
105	Sanwat Kotdi	72
106	Satal Khedi	48
107	Semliya	21
108	Shivpuriya	76
109	Sujanpura	5
110	Sunari	54
111	Surjana	25
	T	
112	Tasai	17
113	Tehla	20
114	Thagi	84
115	Toongni	50
116	Toranya	56
117	Tripti	14
	U	
118	Urjanwasa	13
	V	
119	Vitthalpura	8

ALPHABETICAL LIST OF VILLAGES

DISTRICT MANDSAUR

Sl. No.	Name of village	L.C.No.
1	2	3
	Malhargarh Tahsil	14/5
	A	
1	Aankli	37
2	Aardi	130
3	Abdapur	150
4	Admalya	114
5	Afu Khedi	27
6	Akyabika	130
7	Akyamedi	179
8	Akya Palra	33
9	Amarpura	47
10	Ambakhedi Buzurg	140
11	Ambaw	61
12	Antri Khurd	142
13	Anuppura	18
14	Aranya Deo Doongari	7
15	Aranya Mina	96
16	Arnya Jatya	146
17	Awana Kachariya	108
	B	
18	Babookheda	83
19	Badpur	102
20	Badri	30
21	Bahi	71
22	Balagudha	63
23	Balaheda (Dhani)	174
24	Band Piplya	21
25	Bankrol	1
26	Banskhedi	139
27	Banskhedi (Barujana Wali)	29
28	Bardal	66
29	Barkheda Dangi	168
30	Barkheda Deo Doongri	5
31	Barkheda Jaisingh	67
32	Barkheda Panth	39
33	Barkheda Virpuriya	36
34	Barujana	26
35	Belala	86
36	Bhainsa Kheda	46
37	Bhangi Piolya	98
38	Bhil Khedi	115
39	Billaud	132
40	Borkhedi	165
41	Borkhedi (Kachnara Wali)	15
42	Borkhedi (Kamlya)	85
43	Botalganj	80
44	Budha	104
	C	
45	Chandrapura	106
46	Chandwasa	11
47	Changeri	8
48	Chaoli	84
49	Chauth Khedi	101
50	Chhayan	149
51	Chillod Piplya	118
52	Chita Khedi	32
	D	
53	Deori	88
54	Dewa Kheda	172
55	Dhabla	95
56	Dhakdi	64
57	Dhalya Khedi	160
58	Dhikanya	82
59	Dhorri	184
60	Dhulera	163
61	Dobda	148
62	Dodiya Mina	93
63	Dorwada	103
64	Dunglawada	68
	F	
65	Fakhrabad	156
66	Fatepur	105
67	Firojabad	151
68	Fosari	153
	G	
69	Gandhiya Khedi	159
70	Garnai	164
71	Garrawad	123
72	Gogarpura	69
73	Gopalpura	112
74	Gudbheli	76
75	Gudbheli (Narayangarh Wali)	25
	H	
76	Hanumantiya	90
77	Haripura	87

ALPHABETICAL LIST OF VILLAGES

DISTRICT MANDSAUR

Sl. No.	Name of village	L.C.No.
1	2	3
	Malhargarh Tahsil—*Contd.*	
78	Harmala	17
79	Harsol	22
80	Hathi Boliya	170
81	Hingoriya	143
82	Hingoriya	182
	I	
83	Irli	109
	J	
84	Jalodiya	34
85	Jetpura	49
86	Jhanya Khedi	23
87	Jharda	19
88	Jogani	45
	K	
89	Kachariya Chandrawan,	77
90	Kachariya Deo Doongri	2
91	Kachariya Kadmala	124
92	Kachariya Nau	43
93	Kachnara	16
94	Kalyakhedi	116
95	Kalyakhedi Kalan	145
96	Kalyakhedi Khurd	167
97	Kamlya	100
98	Kangetti	54
99	Karnya Khedi	177
100	Khadpalya	119
101	Khan Kharai	60
102	Khatya Khedi	72
103	Khatya Khedi	173
104	Kheda	70
105	Kheda Kalya Khedi	121
106	Kheda Koyla	134
107	Khejdi	154
108	Khejdi (Harsol)	107
109	Kher Kheda	12
110	Khokhra	53
111	Khunti	171
112	Kitu Khedi	111
113	Kola Khedi	158

Sl. No.	Name of village	L.C.No.
1	2	3
	Malhargarh Tahsil—*Contd.*	
114	Koyla	135
115	Kumhari	42
	L	
116	Lasudiya Kadmala	6
117	Lasudiya Rathaur	97
118	Limbawas	28
119	Lunaheda	78
	M	
120	Magrana	138
121	Malhargarh Gaon	41
122	Manasa Khurd	3
123	Manchha Khedi	141
124	Mandla Kheda	89
125	Molya Khedi	9
126	Mundadi	92
127	Mundedi	35
128	Mundkhosa	65
129	Mundli	10
130	Munja Khedi	117
	N	
131	Nagad Piplya	131
132	Nali Kheda	59
133	Napa Kheda	128
134	Narayangarh	24
135	Ninora	52
	P	
136	Paheda	13
137	Palevana	91
138	Pama Kheda	4
139	Parli	147
140	Pasewa	162
141	Pipal Khedi	175
142	Pipan	180
143	Piplya Bishnya	14
144	Piplya Jodha	129
145	Piplya Panth	73
146	Piplya Raisingh	181
147	Piplya Ratan	133
148	Piplya Solanki	48
149	Pir Guradiya	110
150	Punya Khedi	155

ALPHABETICAL LIST OF VILLAGES

DISTRICT MANDSAUR

Sl. No.	Name of village	L.C.No.
1	2	3
	Malhargarh Tahsil—*Concld.*	
	R	
151	Ranayra	125
152	Rinchha	31
153	Ruparel	136
154	Rupi	50
	S	
155	Sanaoda	55
156	Sanjit	152
157	Sarwaniya	144
158	Selawari	44
159	Semli	57
160	Sesadi	176
161	Sindwan	94
162	Sohangara	126
163	Sokdi	74
164	Solatganj (Kanthariya)	40
165	Somya	20
166	Soni	51
167	Soopda	56
168	Sudwas	166
169	Sujanpura	62
170	Sunthod	38
171	Suthar Boliya	169
172	Suwasada	183
	T	
173	Takhatpur	127
174	Takrawad	120
175	Talaw Piplya	122
176	Thadod	79
177	Tidwas	178
178	Tilakheda	75
179	Tumdi	113
180	Turkya	99
	U	
181	Udlakhedi	157
182	Ujagariya	81
183	Umariya	58
184	Ummedpura	161

Sl. No.	Name of village	L.C.No.
1	2	3
	Garoth Tahsil	**14/6**
	A	
1	Aakli	13
2	Aakli Diwan	118
3	Aakli Shivdas	144
4	Agar	157
5	Akya	173
6	Akya Kunwarpada	53
7	Amli	189
8	Anandipura	25
9	Asawati	187
10	Avara	174
	B	
11	Baghuniya	153
12	Bakana	171
13	Baloda	18
14	Bamni	90
15	Bani	191
16	Banjari	61
17	Banjari	185
18	Banskhedi	207
19	Banya Khedi	6
20	Bapcha	190
21	Baradiya Istmurar	91
22	Baradiya Istmurar	155
23	Baradiya Puna	149
24	Bardiya Amra	72
25	Barkheda	52
26	Barkheda Amlekha	103
27	Barkheda Loya	67
28	Barkheda Nayak	194
29	Barkheda Rathaur	134
30	Barkheda Uda	202
31	Barkhedi	66
32	Barkhedi Mitthu	98
33	Barni	182
34	Barrama	1
35	Basgon	64
36	Baodi Kheda	68
37	Baodi Kheda	186
38	Bhadka	169
39	Bhagdi	148
40	Bhagori	150

ALPHABETICAL LIST OF VILLAGES

DISTRICT MANDSAUR

Sl. No.	Name of village	L.C.No.
1	2	3
	Garoth Tahsil—*Contd.*	
41	Bhama Khedi	24
42	Bhatuni	180
43	Bhil Khedi	59
44	Bhojpur	16
45	Bhundiya	154
46	Bhunki	26
47	Boliya	107
48	Borkhedi	54
49	Borkhedi Ghata	168
50	Borkhedi Redka	162
51	Borwani	208
	C	
52	Chachawada	12
53	Chand Khedi	139
54	Chandkhedi Khurd	108
55	Chandrapura	62
56	Chandwasa	177
57	Chaplya Khedi	3
58	Chhayan	200
59	Chirdi	172
60	Chikanya	101
61	Chukni	94
	D	
62	Danyakhedi	10
63	Dasoriya	78
64	Denthali Buzurg	37
65	Denthali Khurd	40
66	Deori	197
67	Deoriya	27
68	Dhaba	58
69	Dhabla Gujar	133
70	Dhabla Mohan	22
71	Dhakni	96
72	Dhalmu	38
73	Dhamaniya Diwan	206
74	Dhamaniya Jhaki	42
75	Dhaturiya	131
76	Dholadi	83
77	Didor	93
78	Dongar Khedi	198

Sl. No.	Name of village	L.C.No.
1	2	3
	Garoth Tahsil—*Contd.*	
	E	
79	Emdi	128
80	Eri	151
81	Eriya	57
	F	
82	Farnya Khedi	106
83	Farasali	79
84	Farasali Diwan	132
	G	
85	Gagsi	188
86	Gaja Khedi	50
87	Gangpura	9
88	Garda	179
89	Gariya Khedi	31
90	Garoth Kasba	70
91	Ghatya	76
92	Ghatya Istmurar	178
93	Gopalpura	5
94	Gopalpura	181
95	Gopalpura Tank	35
96	Guradiya Mata	80
97	Guradiya Narsing	43
	H	
98	Hanmantya	113
99	Haripura	105
100	Hatai	29
101	Hatuniya	161
102	Higoriya	69
103	Jamuniya	137
104	Jassa Khedi	65
105	Jhikadiya	14
106	Jhiranya	95
107	Jhobra	17
108	Jodma	92
119	Jodmi	97
110	Junapani Dhoranya	205
111	Junapani Paoti	109

ALPHABETICAL LIST OF VILLAGES

DISTRICT MANDSAUR

Sl. No.	Name of village	L.C.No.
1	2	3
	Garoth Tahsil—*Contd.*	
	K	
112	Kachhaliya	48
113	Kalakheda	112
114	Kanpura	2
115	Kanthariya	60
116	Karadiya	32
117	Karadiya	55
118	Karolya	170
119	Khadaoda	7
120	Khaikheda	126
121	Khajuri Doda	86
122	Khajuri Panth	117
123	Khajuri Runda	51
124	Khankhari	143
125	Khar Kheda	111
126	Khejadiya	125
127	Kher Kheda	30
128	Kher Khedi	129
129	Kher Khedi	156
130	Kilgari	176
131	Kothada Buzurg	104
132	Kothada Khurd	110
133	Kothadi	19
134	Kothadi Akha	130
135	Kundla Buzurg	140
136	Kundla Khurd	145
137	Kundalya Charandas	82
138	Kurawan	193
139	Kurlasi	99
	L	
140	Lakha Khedi	73
141	Lakhama Khedi	20
142	Lalpura	184
143	Lambi Khedi	100
144	Lasudiya	33
	M	
145	Makdawan	204
146	Makdi Chaoda	203
147	Manaki	77
148	Manpura	141
149	Melkheda	146
150	Molakhedi Buzurg	21
151	Molakhedi Khurd	164
152	Mordi	165
153	Mundla	159
	N	
154	Nalkheda	115
155	Narayani	39
156	Nariya Buzurg	142
157	Nariya Khurd	136
158	Nipaniya	196
	P	
159	Paderiya	152
160	Padya Khedi	120
161	Palkhanda	121
162	Panwadi	44
163	Paoti	81
164	Parasali	167
165	Phool Kheda	74
166	Pinchhala	192
167	Pipliya	166
168	Pipaliya Ghata	124
169	Pipaliya Jati	63
170	Pipaliya Mittesha	85
171	Pipaliya Mahammad	75
172	Pipaliya Raja	41
173	Pipal Kheda	56
174	Punya Khedi	34
	R	
175	Ralayati	28
176	Ram Khedi	195
177	Ranayara	45
178	Ranayara	183
179	Raoti	88
180	Ratikhedi	87
181	Rojya	89
182	Ruparel	160
183	Ruppura	36
184	Rupra	84
	S	
185	Sagoriya	138
186	Sakariyakhedi	71

ALPHABETICAL LIST OF VILLAGES

DISTRICT MANDSAUR

Sl. No.	Name of village	L.C.No.
1	2	3
	Garoth Tahsil—*Concl'd.*	
187	Sakariyakhedi	147
188	Sakariyakhedi	163
189	Salariya	209
190	Salri	158
191	Sapanya	102
192	Sath Kheda	46
193	Satsuwa	8
194	Semli Diwan	116
195	Semli Hada	201
196	Semli Rupa	47
197	Semli Shankar	135
198	Semrol	4
199	Shakhodhar	11
200	Surakhedi	119
201	Surjana Juna	127
202	Surjana Naya	122
	T	
203	Takrawad	199
204	Tarawali	114
205	Tola Khedi	175
	U	
206	Udalya Khedi	23
207	Umariya	15
	V	
208	Varni	49
209	Vishniya	123
	Mandsaur Tahsil	**14/7**
	A	
1	Achera	56
2	Acheri	6
3	Adhari *alias* Nirdhari	64
4	Afjalpur	124
5	Aghoriya	53
6	Ajij Khedi	48
7	Akodada	206
8	Akya Phattu	31
9	Akya Umaheda	169
10	Alaoda Khedi	38
11	Amlaod	61
	Mandsaur Tahsil—*Contd.*	
12	Araniya Nijamuddin	79
13	Arnya Bhatti	47
14	Arnya Gujar	150
	B	
15	Babrecha	129
16	Bada Khedi	59
17	Badwan	136
18	Bagya	131
19	Bahadari	72
20	Baj Khedi	75
21	Balodiya	197
22	Bani	202
23	Bani Khedi	170
24	Bansa Khedi	104
25	Baodi Kalan	46
26	Bardiya	103
27	Barkhedi	182
28	Beed Naulakha	52
29	Beed Nirdhari	85
30	Beed Pitha Khedi	20
31	Behpur	199
32	Be Kheda	94
33	Bhalot	60
34	Bhandariya	201
35	Bhaota	146
36	Bhardawad	9
37	Bhatana	114
38	Bhat Piplya	159
39	Bhatrewas	126
40	Bhaugarh	194
41	Bholiya	153
42	Bhuki	29
43	Bhunya Khedi	24
44	Bilantri	118
45	Bohra Khedi	39
46	Bol Kheda	34
47	Buchcha Kedi	58
48	Bugaliya	17
	C	
49	Chanda Khedi	209
50	Changli	74
51	Chhaju Kheda	67
52	Chhayan	97

ALPHABETICAL LIST OF VILLAGES

DISTRICT MANDSAUR

Sl. No.	Name of village	L.C.No.
1	2	3
	Mandsaur Tahsil—*Contd.*	
53	Chikaliya	40
54	Chiplana	101
55	Chirmoliya	116
56	Chosla	189
	D	
57	Daloda Rail	171
58	Daloda Sagra	219
59	Damdam	76
60	Dansiya	152
61	Dau Khedi	11
62	Daulatpur	23
63	Dehri	208
64	Dhakad Khedi	69
65	Dhamnar	167
66	Dhandhoda	200
67	Dhariya Khedi	18
68	Dhaturiya	105
69	Dhikola	28
70	Dhundhadaka	135
71	Digaon Khurd	96
72	Digaon Mali	98
73	Dilawara	12
74	Dorana	181
	E	
75	Elchi	217
	F	
76	Fatehgarh	176
	G	
77	Galyakhedi	10
78	Gariya Khedi	93
79	Garoda	203
80	Ghataoda	5
81	Gorkhedi	57
82	Gudiyan	128
83	Gujarda	16
84	Guliyana	166
85	Guradiya Deda	25
86	Guradiya Lalmuha	180
87	Guradiya Syah	222
88	Gyanpura	184
89	Gyaspura	44

Sl. No.	Name of village	L.C.No.
1	2	3
	Mandsaur Tahsil—*Contd.*	
	H	
90	Hansali	77
91	Hanumanti	179
92	Harchandi	195
93	Hatuniya	162
94	Hedarwas	15
	I	
95	Isab Khedi	164
96	Ishakpur	120
97	Itayali	73
	J	
98	Jagga Khedi Mandsaur	33
99	Jagga Khedi (Nahargarh)	91
100	Jamalpura	8
101	Jamuniya Meena	163
102	Jawasiya	183
103	Jhakarda	141
104	Jhawal	140
105	Jhirkan	137
106	Jogikheda	157
	K	
107	Kachnara	223
108	Kamalpura	117
109	Karju	190
110	Karnakhedi	186
111	Karoli	3
112	Kasba Mandsaur	42
113	Katkya	158
114	Katlar	192
115	Kayam Kheda	49
116	Khajuri Ajna	138
117	Khajuri Badayala	55
118	Khajuriya Sarang	210
119	Khanderiya Maru	90
120	Kheda Dhamnar	165
121	Kheroda	196
122	Khilchipura	45
123	Khodana	211
124	Kityani	36
125	Kochavi	7
126	Kolwa	83

ALPHABETICAL LIST OF VILLAGES

DISTRICT MANDSAUR

Sl. No.	Name of village	L.C.No.
1	2	3
	Mandsaur Tahsil—*Contd.*	
127	Kumhariya	30
128	Kunchrod	145
	L	
129	Labdadi	80
130	Lachchha Khedi	119
131	Ladusa	133
132	Lahu Khedi	147
133	Lakhma Khedi	168
134	Lalakhedi	218
135	Lalghati	35
136	Lamgara	155
137	Lamgari	154
138	Lasudawan	130
139	Lasudi	125
140	Lasudiya Ila	224
141	Lilda	86
142	Lodh	110
143	Luhari Shripat	99
144	Luhari Shekh	100
	M	
145	Majesara	215
146	Majesari	216
147	Majeti	13
148	Maliya Kherkheda	95
149	Maliya Khedi	14
150	Mangrola	185
151	Marukhedi	127
152	Maukhedi	193
153	Mirjapura	51
154	Morkheda	132
155	Mahammadpura	65
156	Multanpura	22
157	Mundla	122
	N	
158	Nagri	225
159	Nai Khedi	173
160	Nalchha	43
161	Nandaota	188
162	Nandwel	198
163	Nawan Khedi	92
164	Netawali	112
165	Nimba Khedi	174
166	Nimbod	212
167	Nipaniya Meghraj	50
168	Nipanya (Afjalpur)	161
169	Nirdhari	87
170	Nogawan	1
	P	
171	Padliya Lalmuha	177
172	Padliya Maru	89
173	Palasiya	213
174	Paldi	106
175	Palwai	107
176	Panpur	78
177	Patlaod	156
178	Patela	214
180	Pinda	134
179	Pipalkhedi	191
181	Pipal Khunta	108
182	Piplya Karadiya	88
183	Piplya Mujaor	175
184	Pitha Khedi Jagir	19
185	Pitha Khedi Nahargarh	84
	R	
186	Rajakhedi	62
187	Rakoda	205
188	Ralayata	21
189	Ranma Khedi	148
190	Rana Kheda	123
191	Ranikhedi	160
192	Rasulpur	68
193	Rathana	113
194	Ratikhedi	151
195	Rewas Deoda	4
196	Richchha Bachcha	63
197	Rincha Lalmuha	220
198	Rinda	102
199	Rindwan	2
200	Rupaoli Mandsaur	32
201	Rupaoli Nahargarh	115
	S	
202	Saba Kheda	27
203	Sagwali	204

ALPHABETICAL LIST OF VILLAGES

DISTRICT MANDSAUR

Sl. No.	Name of village	L.C.No.
1	2	3
	Mandsaur Tahsil—*Concld.*	
204	Sakariya	187
205	Sarsod	221
206	Satal Kheda	144
207	Saudhani	66
208	Sejpuriya	54
209	Semalya Kaji	143
210	Semli	82
211	Semaliya Hira	178
212	Setkhedi	70
213	Sikhedi	139
214	Sindhwan	26
215	Sihor	149
216	Sonagari	71
217	Suri	109
	T	
218	Tajkhedi	207
219	Takarda	142
220	Tigariya	37
221	Tisai	111
222	Todi	41
223	Tol Khedi	172
224	Tumadaoda	121
	U	
225	Udpura	81
	Sitamau	**14/8**
	A	
1	Abakhedi	1
2	Ajepur	174
3	Akya	94
4	Amba	228
5	Angari	244
6	Antraliya	229
7	Arnya Gaud	60
8	Aori	36
	B	
9	Badod	23
10	Baj Khedi	53
11	Balahedi	33
12	Bangli	173

Sl. No.	Name of village	L.C.No.
1	2	3
	Sitamau Tahsil—*Contd.*	
13	Bankli	65
14	Baodi Kheda	215
15	Bardawadi	106
16	Bardiya	196
17	Bardiya Barkheda	24
18	Bardiya Gujar	176
19	Bari Kheda	16
20	Barukheda	68
21	Basai	172
22	Bavchya	158
23	Belara	159
24	Belari	155
25	Beti Khedi	7
26	Bhagor	122
27	Bharatpura	119
28	Bharpur	227
29	Bhat Khedi	54
30	Bhensola	203
31	Bhilya Khedi	45
32	Bhuki Buzurg	20
33	Bhuwangarh	107
34	Boliya	58
35	Borkhedi	66
36	Borkhedi	245
	C	
37	Chakatya	126
38	Chanpa Khedi	235
39	Chhatrapura	111
40	Chikla	75
41	Chimangarh	168
	D	
42	Dalaoda	138
43	Dalkhedi	147
44	Dallod	236
45	Damma Khedi	91
46	Daodi	146
47	Deopura Bamni	239
48	Deopura Nagar	223
49	Deori	32
50	Deoriya Moti	188
51	Deoriya Vijai	207
52	Dhabla Bhagwan	202
53	Dhabla Dewal	216

ALPHABETICAL LIST OF VILLAGES

DISTRICT MANDSAUR

Sl. No.	Name of village	L.C.No.
1	2	3
	Sitamau Tahsil—*Contd.*	
54	Dhabla Mahesh	179
55	Dhakad Khedi	221
56	Dhalpat	181
57	Dhamanya	180
58	Dhanadi	171
59	Dhanada Kheda	187
60	Dhandheda	137
61	Dhan Khedi	205
62	Dhanwada	218
63	Dhara Khedi	83
64	Dharnya Khedi	242
65	Dhaturiya	142
66	Dhikanya	164
67	Dhodhar	201
68	Dhorra	41
69	Dipa Kheda	141
70	Dokarkhedi	226
71	Dudhiya	99
	E	
72	Ekalgarh	125
73	Elwi	37
74	Era	74
	F	
75	Fatehpur Chikli	73
	G	
76	Gadriya	39
77	Galihara	82
78	Ganga Khedi	153
79	Gardan Khedi	234
80	Gelana	220
81	Ghasoi	231
82	Ghatiya Khedi	40
83	Ghenchali	194
84	Gokulpura	118
85	Goodha	192
86	Gopal Khedi	198
87	Gopalpura	145
88	Gordhanpura	184
89	Gud Bheli	136
90	Gujarkhedi	225
91	Guradiya Bamni	240
92	Guradiya Gond	50
93	Guradiya Pratap	212
94	Guradiya Vijay	189
	H	
95	Halduni	109
96	Halu Khedi	11
97	Hanadi	81
98	Hanspura	214
99	Hanumantiya	241
100	Harnaoda	193
	I	
101	Ishakpur	132
	J	
102	Jagdi	195
103	Jamunya	210
104	Jawanpura	51
105	Jaykheda	52
106	Jetpura	143
107	Jhalara	6
108	Jhangariya	112
109	Jhontawali	204
	K	
110	Kachriya	67
111	Kachnara	12
112	Kachnari	3
113	Kamma Khedi	76
114	Kanabeda	191
115	Kantiya	182
116	Karadiya	47
117	Karandiya	157
118	Karan Khedi	110
119	Karanpura	70
120	Karnali	63
121	Karnali	144
122	Kayampur	28
123	Kelu Khedi	9
124	Khai Kheda	117
125	Khajuri Chandrawat	5
126	Khajuri Gaud	59
127	Khajuri Manda	14
128	Khajuri Nag	116
129	Khanderiya Kachar	29

ALPHABETICAL LIST OF VILLAGES

DISTRICT MANDSAUR

Sl. No.	Name of village	L.C.No.
1	2	3
	Sitamau Tahsil—*Contd.*	
130	Khanu Kheda	15
131	Khatru Khedi	163
132	Kheda	86
133	Khedi	49
134	Khejdiya	162
135	Khejdiya Bhoop	237
136	Khejdiya Megha	211
137	Kherkheda	87
138	Kheta Kheda	64
139	Khoti	78
140	Kishangarh	48
141	Kishorepura	206
142	Kochariya Khedi	96
143	Kodiya	77
144	Kolwi	38
145	Kotda Bahadur	30
146	Kotda Mata	56
147	Kotdi	170
148	Kotdi Manda	13
149	Koyli	4
150	Kundla	115
151	Kunta Khedi	21
	L	
152	Ladoona	92
153	Lakhu Piplya	61
154	Lakhwa	230
155	Laori	104
156	Larni	167
157	Lasurdiya	120
158	Lodha Khedi	222
	M	
159	Mahuwa	156
160	Mahuwi	166
161	Mamat Kheda	149
162	Manpura	123
163	Masudi	233
164	Mau Kheda	148
165	Meriya Khedi	124
166	Morkheda	79
167	Motipura	46
168	Mundla	103
169	Muwala	97

Sl. No.	Name of village	L.C.No.
1	2	3
	Sitamau Tahsil—*Contd.*	
	N	
170	Nahargarh	2
171	Nakerdiya	105
172	Nataram	25
173	Nataram Muhal	26
174	Nathu Khedi	197
175	Nipanya	71
176	Nirdhari	185
177	Nodhoni	161
	P	
178	Padli	165
179	Palya Khedi	151
180	Panpur	22
181	Parsi	160
182	Patlasi Chhoti	88
183	Patlasi Kalan	102
184	Paya Khedi	43
185	Piplya	128
186	Piplya	238
187	Piplya Dhakad	72
188	Piplya Kot	44
189	Potaliya	129
190	Pratappura	177
	R	
191	Raghunathpura	190
192	Rahimgarh	169
193	Rajakhedi	27
194	Rajnagar	134
195	Ralayta	130
196	Rama Khedi	84
197	Ramgarh	42
198	Ramgarh	101
199	Ramnagar	219
200	Ranayra	34
201	Raota	100
202	Raoti	95
203	Ratanpura	133
204	Rawatkheda	186
205	Rehatadi	178
206	Risthal	31
207	Roja Fategarh	10
208	Rojhani	199
209	Runija	24

ALPHABETICAL LIST OF VILLAGES

DISTRICT MANDSAUR

Sl. No.	Name of village	L.C.No.
1	2	3
	Sitamau Tahsil—*Contd.*	
210	Ruparel	183
211	Rupni	35
	S	
212	Sagor	108
213	Sakhtali	93
214	Salariya	62
215	Sansri Piplya	140
216	Sarag Sedhra	114
217	Saraspura	121
218	Sata Khedi	131
219	Savadi	200
220	Sedhra (Karnali)	69
221	Sedra Mata	135
222	Semaliya	85
223	Semal Kheda	150
224	Semli	243
225	Semli Kankad	217
226	Shakkar Khedi	17
227	Shakkar Khedi	55
228	Shardulgarh	139
229	Shergarh	113
230	Sitamau Kasba	90
231	Sultaniya	8
232	*Sunthi*	19
233	Sunth Kheda	18
234	Suriya Kheda	80
235	Surjani	154
236	Surkheda	89
237	Suwasra	208
	T	
238	Tamboliya	98
239	Taraoli	175
240	Tarnod	232
241	Tatka	127
242	Titrod	152
243	Tonkda	213
	V	
244	Vasaniya	209
245	Vishanya	57

Sitamau Tahsil—*Concld.*

VILLAGE AND TOWN DIRECTORY
PART X(A)

MADHYA PRADESH
DISTRICT MANDSAUR



74°45'
75°00'
15'
30'
75°45'
25°00'
24°00'
45'
30'
15'
23°45'
RAJASTHAN
MADHYA PRADESH
DISTRICT RATLAM
Singoli
Kadwaso
Jaantala
Kankariya Talai
Jath
Ratangarh
Alori
Diken
Dadali
Janakpur
Kanjardia
Athana
Bawanai
Morwan
Sarwaniya Maharaj
JAWAD
Lasur
Dhangaiya
Nayagaon
Suwakheda
Jetpura
Bhatkhedi Buzurg
Badada
Bhad Bhadiya
Javi
Pipalya Ravji
Pipliya
Kukadeshwar
Pipalya Ghota
Dalot
Junnod
RAMPURA
Besala
Daru
NEEMUCH (49748)
Bhadawa
Suwan
MANASA
Kumariya
Jawaniya Kalan
Naikheda
Mahagarh
Barthun
Bamliya Kalan
Deori Khawasa
Kothadi
Palsoda
Chalau
Cheeta Kheda
Jeerram
Harmala
Jharsa
Khajuri
Antri Buzurg
MALHARGARH
NARAYANGARH
Harnawar
Chilladipipalya
Mundedi
Bucha
Magarana
Kangetti
Dolkhada
Villakheda
Udaiya Rathaur
Nahargarh
Ranayara
Balagutha
Bahi
Dhabla
Sabakheda
Mukanpura
Rewasdewada
MANDSAUR
Malliyakherkheda
Loch
Kachnara
Karampur
Natoram
SITAMAU
Titrod
Bilantri
Bardiyagujar
Bhalot
Amlawad
Dipa Kheda
Jawaniya
Dalada Aqil
Dhamnar
Akodada
Kuraju
Kunchlah
Lawri
Manpura
Bhagor
Khajuri Nag
Bhawgarh
Nimbod
Nagar
Kachnaru
Sarsos
Bargwa
Nanawel
GANDHI SAGAR
Nimali
Dhabala Madhosingh
Sandhara
Katana
BHANPURA
Kahalo
Dhuwakhedi
Borada
Lasudia
Bhesoda
Babuda
Antroliya
Sakat Khedi
Seniol
Khadawa
Barkhedagangaya
GAROTH
Bamliya Amra
Panati
Kathada Buzurg
Dhabala Manak
Jathkheda
Bothuniya
Melkhedal
Khajuripanth
Boliya
SHAMGARH
Chandgasa
Hatuniya
Ajepur
Basai
Sumasara
Runija
Ghasai
Kherjadiya
Ronija
Bhanpura
Bhagwanpura
Kadana
Kanchanpur
Kotra
Kanchanpur
Kotra
Kanchanpur
Kotra

MADHYA PRADESH
DISTRICT MANDSAUR
IRRIGATED AREA



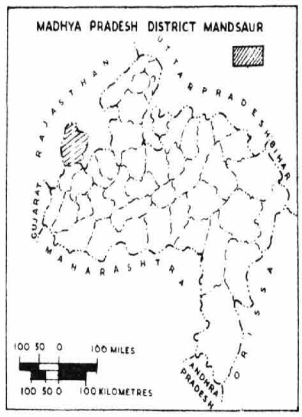

RAJASTHAN

108,792.00
23.92%
JAWAD

132,056.78
8.57%
MANASA

81,818.63
6.73%
BHANPURA

141,879.44
9.41%
NEEMUCH

135,486.00
8.65%
MALHARGARH

146,183.00
7.97%
GAROTH

191,515.00
8.90%
SITAMAU

219,855.96
11.1%
MANDSAUR

DISTRICT RATLAM

N

STATE BOUNDARY
DISTRICT BOUNDARY
TAHSIL BOUNDARY
RIVERS & STREAMS

CULTIVATED AREA
100,000
50,000
25,000
IRRIGATED AREA

NOTE : FIGURES SHOWN ABOVE THE CIRCLES REPRESENT TOTAL CULTIVATED AREA IN ACRES

74° 45′ 75° 00′ 15′ 30′ 75° 45′
25° 00′ 45′ 30′ 15′ 24° 00′ 23° 45′

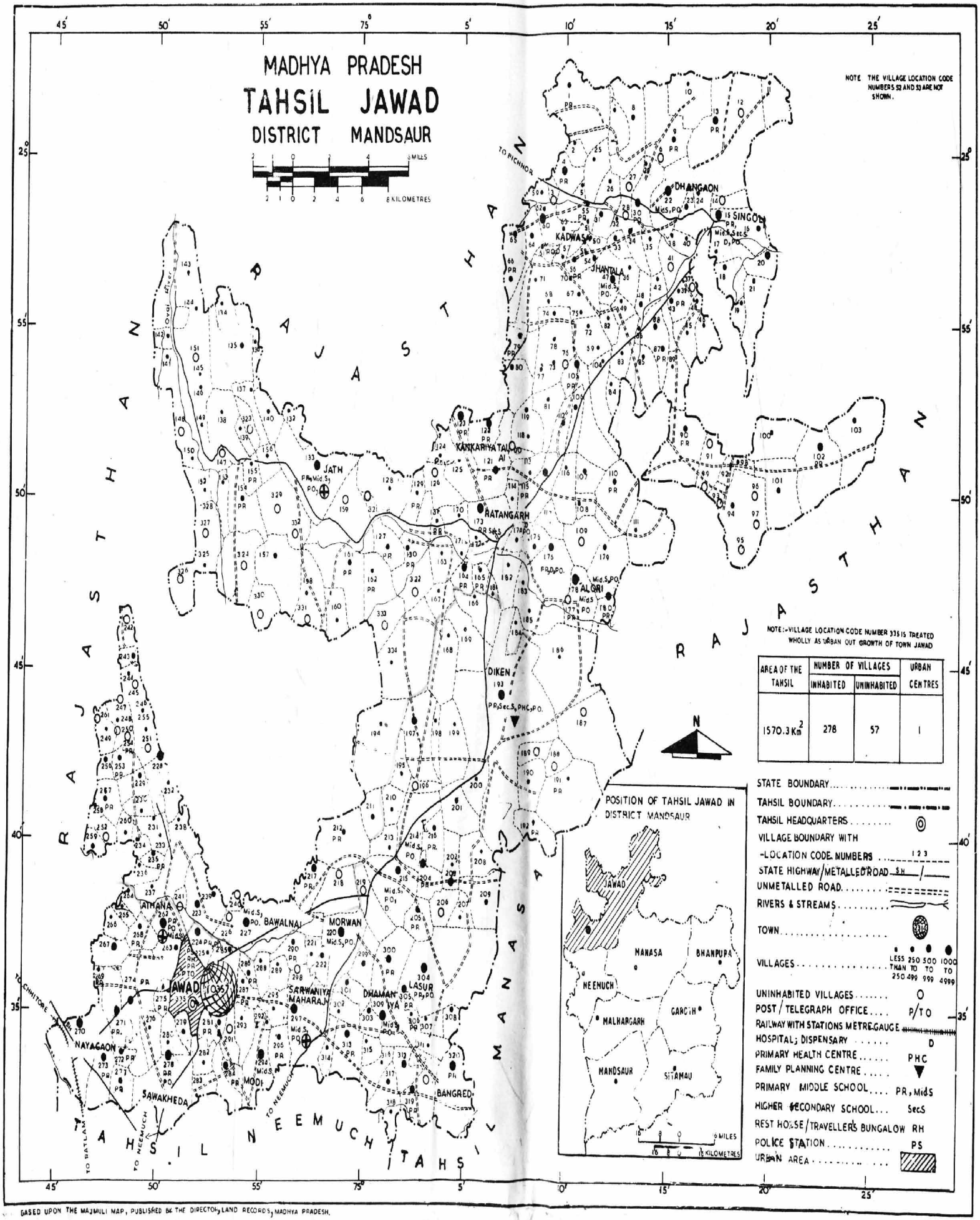

BASED UPON THE MAJMULI MAP, PUBLISHED BY THE DIRECTOR, LAND RECORDS, MADHYA PRADESH.

MADHYA PRADESH
TAHSIL NEEMUCH
DISTRICT MANDSAUR





STATE BOUNDARY
TAHSIL BOUNDARY
TAHSIL HEADQUARTER
VILLAGE BOUNDARY WITH LOCATION CODE NUMBERS 123
METALLED ROAD
UNMETALLED ROAD
RIVERS & STREAMS
TOWN
VILLAGES — LESS THAN 250 | 250 TO 499 | 500 TO 999 | 1000 TO 4999 | 5000 AND ABOVE
UNINHABITED VILLAGES ..... O
POST / TELEGRAPH OFFICE ..... P/TO
RAILWAY WITH STATIONS METRE-GAUGE ..... RS
HOSPITAL ; DISPENSARY ..... ⊕ ; D
AYURVEDIC DISPENSARY ..... AD
PRIMARY HEALTH CENTRE ..... PHC
FAMILY PLANNING CENTRE ..... ▼
PRIMARY ; MIDDLE SCHOOL ..... PR ; MidS
HIGHER SECONDARY SCHOOL ..... Sec-S
COLLEGE C
REST HOUSE / TRAVELLER'S BUNGALOW ..... RH
POLICE STATION ..... PS
URBAN AREA

NOTE: VILLAGE LOCATION CODE NUMBER 21 IS TREATED PARTLY AS URBAN OUTGROWTH OF NEEMUCH TOWN.

AREA OF THE TAHSIL	NUMBER OF VILLAGES		URBAN CENTRES
	INHABITED	UNINHABITED	
855·1 Km²	188	15	1

POSITION OF TAHSIL NEEMUCH IN DISTRICT MANDSAUR

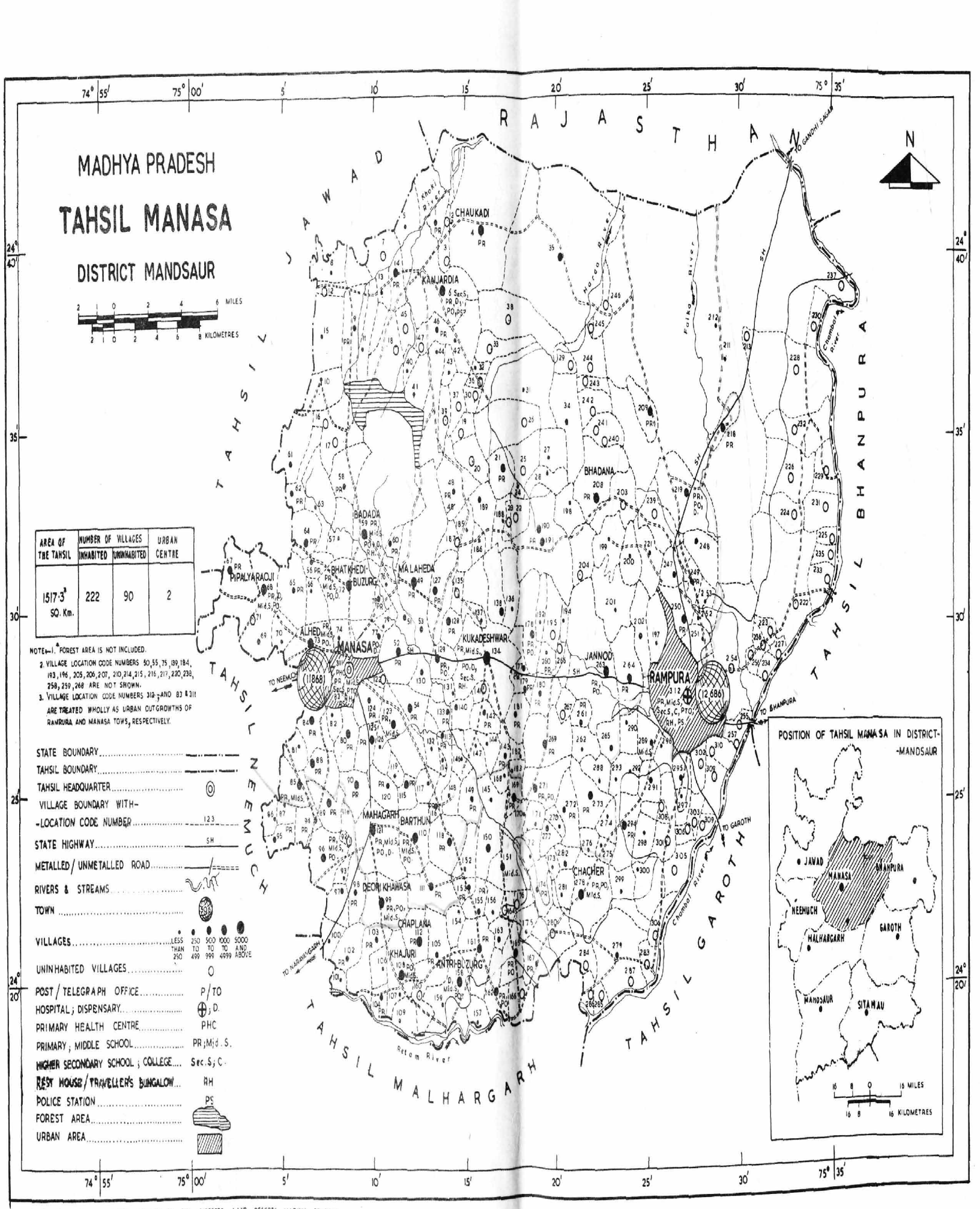

BASED UPON THE MAJMULI MAP, PUBLISHED BY THE DIRECTOR, LAND RECORDS, MADHYA PRADESH.

MADHYA PRADESH

TAHSIL BHANPURA

DISTRICT MANDSAUR

2 1 0 2 4 6 MILES

2 1 0 2 4 6 8 KILOMETRES

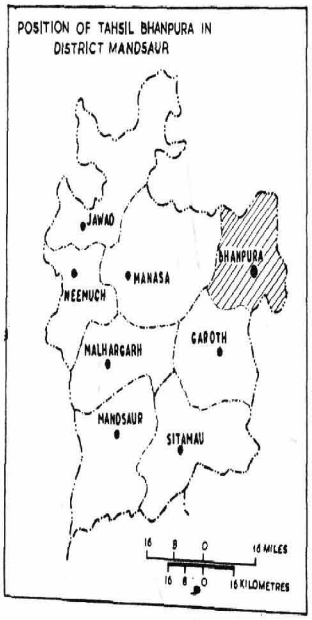

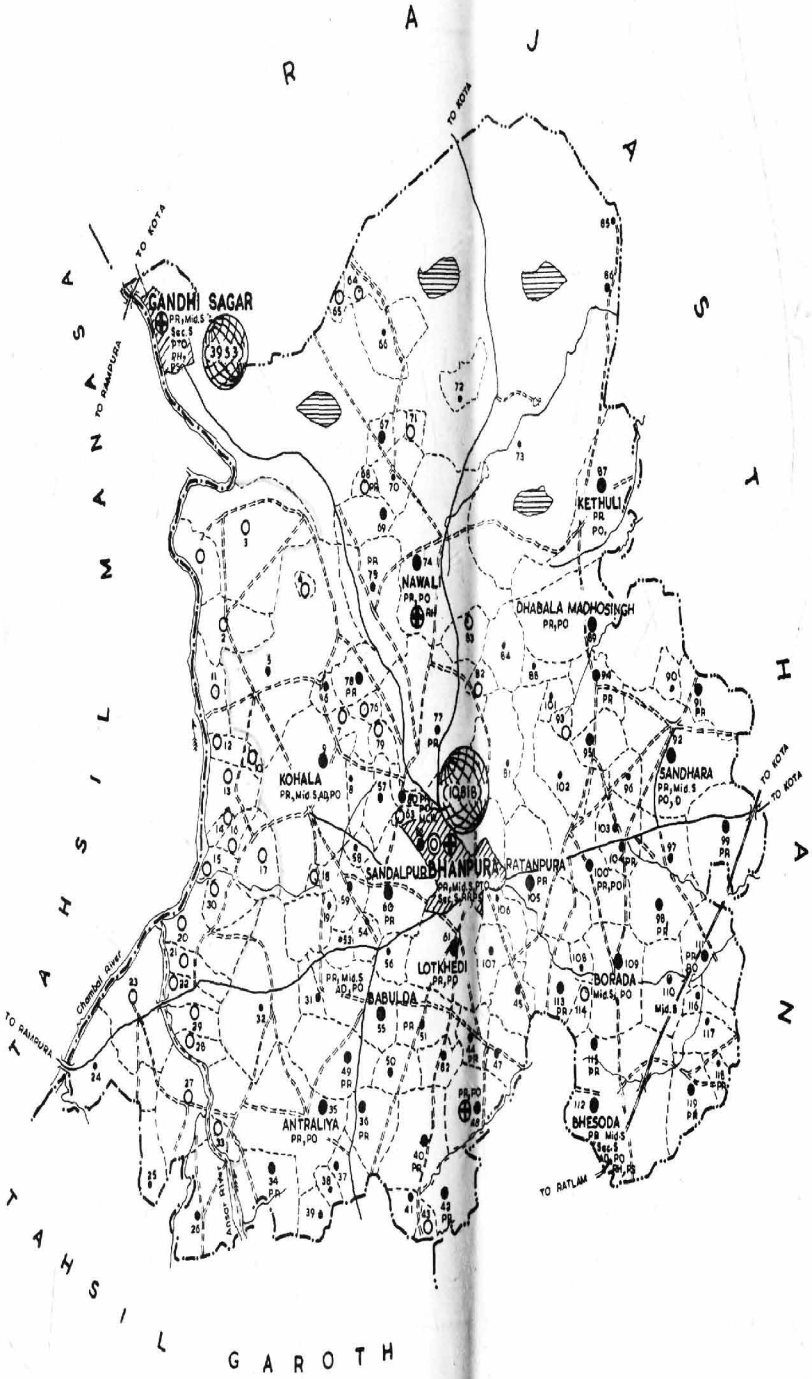

N

NOTE:—

I. VILLAGE LOCATION CODE NUMBER 46 IS NOT SHOWN

II. FOREST AREA IS NOT INCLUDED

AREA OF THE TAHSIL	NUMER OF VILLAGES		URBAN CENTRES
	INHABITED	UNINHABITED	
1039·2 km²	83	36	2

STATE BOUNDARY

TAHSIL BOUNDARY

TAHSIL HEADQUARTERS ◎

VILLAGE BOUNDARY WITH LOCATION CODE NUMBER 367

METALLED ROAD

UNMETALLED ROAD

RIVERS & STREAMS

TOWN (LESS THAN 250 / 250 TO 499 / 500 TO 999 / 1000 TO 4999)

VILLAGES

UNINHABITD VILLAGES O

POST/ TELEGRAPH OFFICE P/TO

RAILWAY WITH STATIONS BROAD GAUGE RS

HOSPITAL ⊕

DISPENSARY D

AYURVEDIC DISPENSARY AD

PRIMARY, MIDDLE SCHOOL PR, Mid. S

HIGHER SECONDARY SCHOOL Sec. S

REST HOUSE / TRAVELLER'S BUNGALOW RH

POLICE STATION PS

URBAN AREA

BASED UPON THE MAJMULI MAP, PUBLISHED BY THE DIRECTOR, LAND RECORDS, MADHYA PRADESH.

MADHYA PRADESH

TAHSIL MALHARGARH

DISTRICT MANDSAUR



POSITION OF TAHSIL MALHARGARH IN DISTRICT MANDSAUR

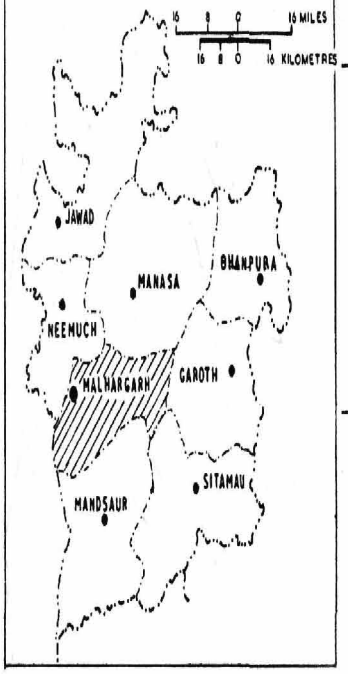

STATE BOUNDARY	
TAHSIL BOUNDARY	
TAHSIL HEADQUARTERS	◎
VILLAGE BOUNDARY WITH LOCATION CODE NUMBER	456
STATE HIGHWAY / METALLED ROAD	SH
UNMETALLED ROAD	
RIVERS & STREAMS	
TOWN	
VILLAGES	LESS THAN 250 · 250 TO 499 · 500 TO 999 · 1000 TO 4999
UNINHABITED VILLAGES	O
POST / TELEGRAPH OFFICE	P/TO
RAILWAY WITH STATIONS METRE GAUGE	RS
HOSPITAL	⊕
DISPENSARY	D
AYURVEDIC DISPENSARY	AD
PRIMARY HEALTH CENTRE	PHC
FAMILY PLANNING CENTRE	▼
PRIMARY; MIDDLE SCHOOL	PR; Mid.S
HIGHER SECONDARY SCHOOL	Sec.S
REST HOUSE / TRAVELLER'S BUNGALOW	RH
POLICE STATION	PS
URBAN AREA	

NOTE - VILLAGE LOCATION CODE NUMBER 41 IS TREATED PARTLY AS URBAN OUTGROWTH OF MALHARGARH TOWN

AREA OF THE TAHSIL	NUMBER OF VILLAGES		URBAN CENTRES
	INHABITED	UNINHABITED	
806·1 Km²	171	13	2

BASED UPON THE MAJMUU MAP, PUBLISHED BY THE DIRECTOR, LAND RECORDS, MADHYA PRADESH.

MADHYA PRADESH
TAHSIL GAROTH
DISTRICT MANDSAUR

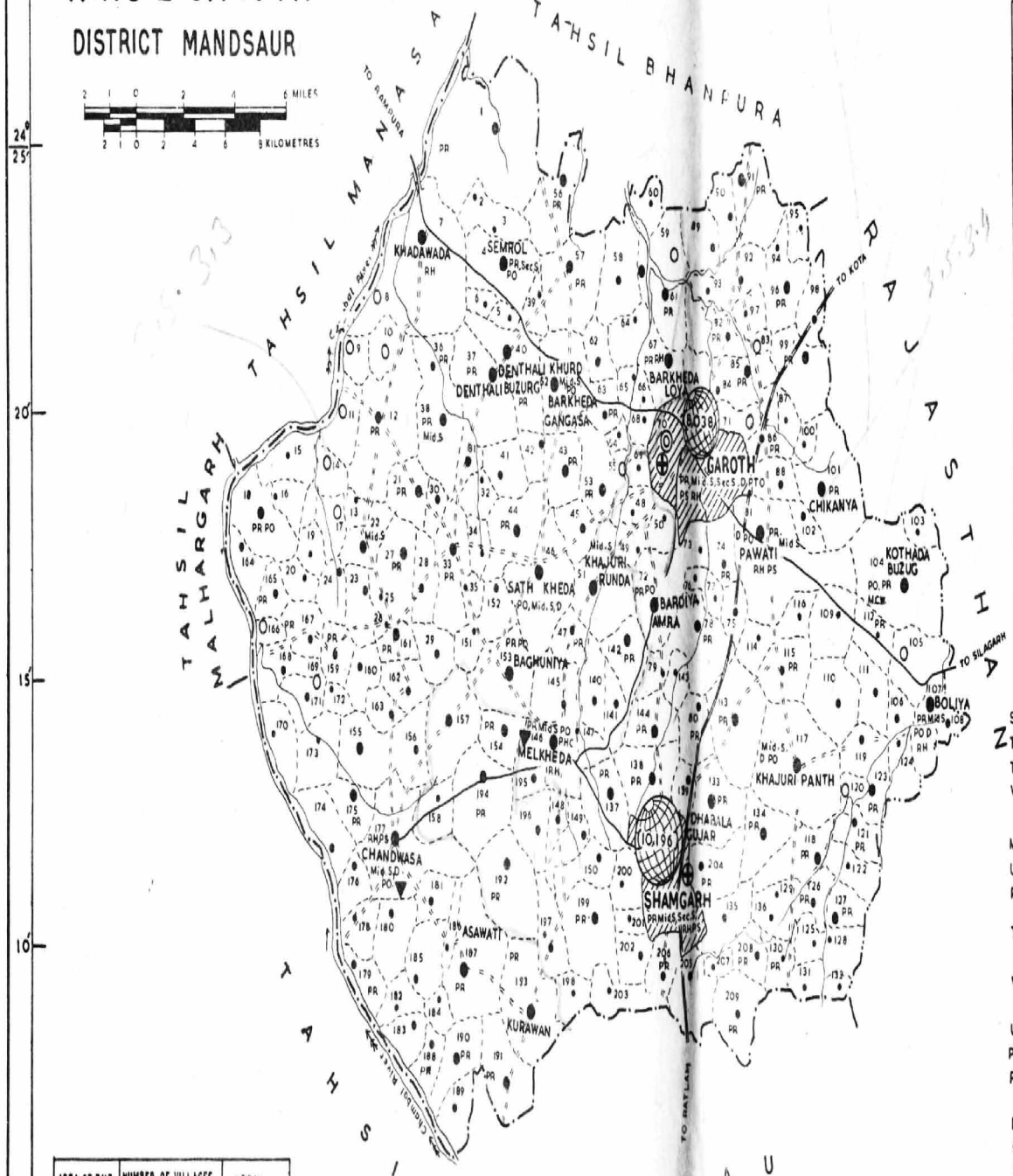

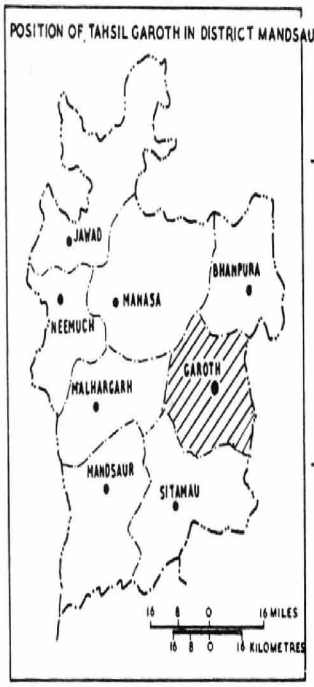

AREA OF THE TAHSIL	NUMBER OF VILLAGES		URBAN CENTRES
	INHABITED	UNINHABITED	
1136·7 Km²	209	14	1

STATE BOUNDARY
TAHSIL BOUNDARY
TAHSIL HEADQUARTERS
VILLAGE BOUNDARY WITH LOCATION CODE NUMBERS
METALLED ROAD
UNMETALLED ROAD
RIVERS & STREAMS
TOWN
VILLAGES — LESS THAN 250 | 250 TO 499 | 500 TO 999 | 1000 TO 4999
UNINHABITED VILLAGE — O
POST / TELEGRAPH OFFICE — P/TO
RAILWAY WITH STATIONS BROAD GAUGE — RS
HOSPITAL
DISPENSARY — D
PRIMARY HEALTH CENTRE — PHC
FAMILY PLANNING CENTRE
PRIMARY; MIDDLE SCHOOL — PR; Mid.S
HIGHER SECONDARY SCHOOL — Sec.S
REST HOUSE/TRAVELLER'S BUNGALOW — RH
POLICE STATION — PS
URBAN AREA

BASED UPON THE MAJMULI MAP, PUBLISHED BY THE DIRECTOR, LAND RECORDS, MADHYA PRADESH.

MADHYA PRADESH
TAHSIL MANDSAUR
DISTRICT MANDSAUR



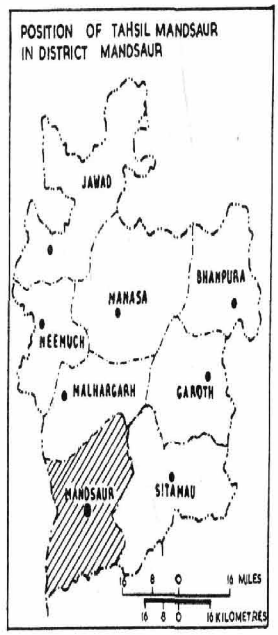

AREA OF THE TAHSIL	NUMBER OF VILLAGE		URBAN CENTRES
	INHABITED	UNINHABITED	
1265·6 Km²	218	7	1

NOTE:- 1. VILLAGE LOCATION CODE NUMBER 41 IS TREATED PARTLY AS URBAN OUTGROWTH OF MANDSAUR TOWN

STATE BOUNDARY	
TAHSIL BOUNDARY	
DISTRICT; TAHSIL HEADQUARTERS	◉ ; ◎
VILLAGE BOUNDARY WITH LOCATION CODE NUMBERS	123
METALLED ROAD	
UNMETALLED ROAD	
RIVERS & STREAMS	
TOWN	
VILLAGES	LESS THAN 250 · 250 TO 499 · 500 TO 999 · 1000 TO 4999
UNINHABITED VILLAGES	O
POST/TELEGRAPH OFFICE	P/TO
RAILWAY WITH STATIONS METRE GAUGE	RS ST
HOSPITAL ; DISPENSARY	⊕, D
PRIMARY HEALTH CENTRE ; T.B. CLINIC	P.HC ; T B C
MATERNITY AND CHILD WELFARE CENTRE	M C W
FAMILY PLANNING CENTRE	▼
PRIMARY ; MIDDLE SCHOOL	PR, Mid.S.
HIGHER SECONDARY SCHOOL	Sec.S
REST HOUSE/TRAVELLER'S BUNGALOW	R H
POLICE STATION	P S
URBAN AREA	

BASED UPON THE MAJMULI MAPS PUBLISHED BY THE DIRECTOR, LAND RECORDS, MADHYA PRADESH.

MADHYA PRADESH
TAHSIL SITAMAU
DISTRICT MANDSAUR

AREA OF THE TAHSIL	NUMBER OF VILLAGES		URBAN CENTRES
	INHABITED	UNINHABITED	
1273·8 Km²	233	12	1

NOTE - VILLAGE LOCATION CODE NUMBER 90 IS TREATED WHOLLY AS URBAN OUTGROWTH OF SITAMAU TOWN

2 1 0 2 4 6 MILES
2 1 0 2 4 6 8 KILOMETRES

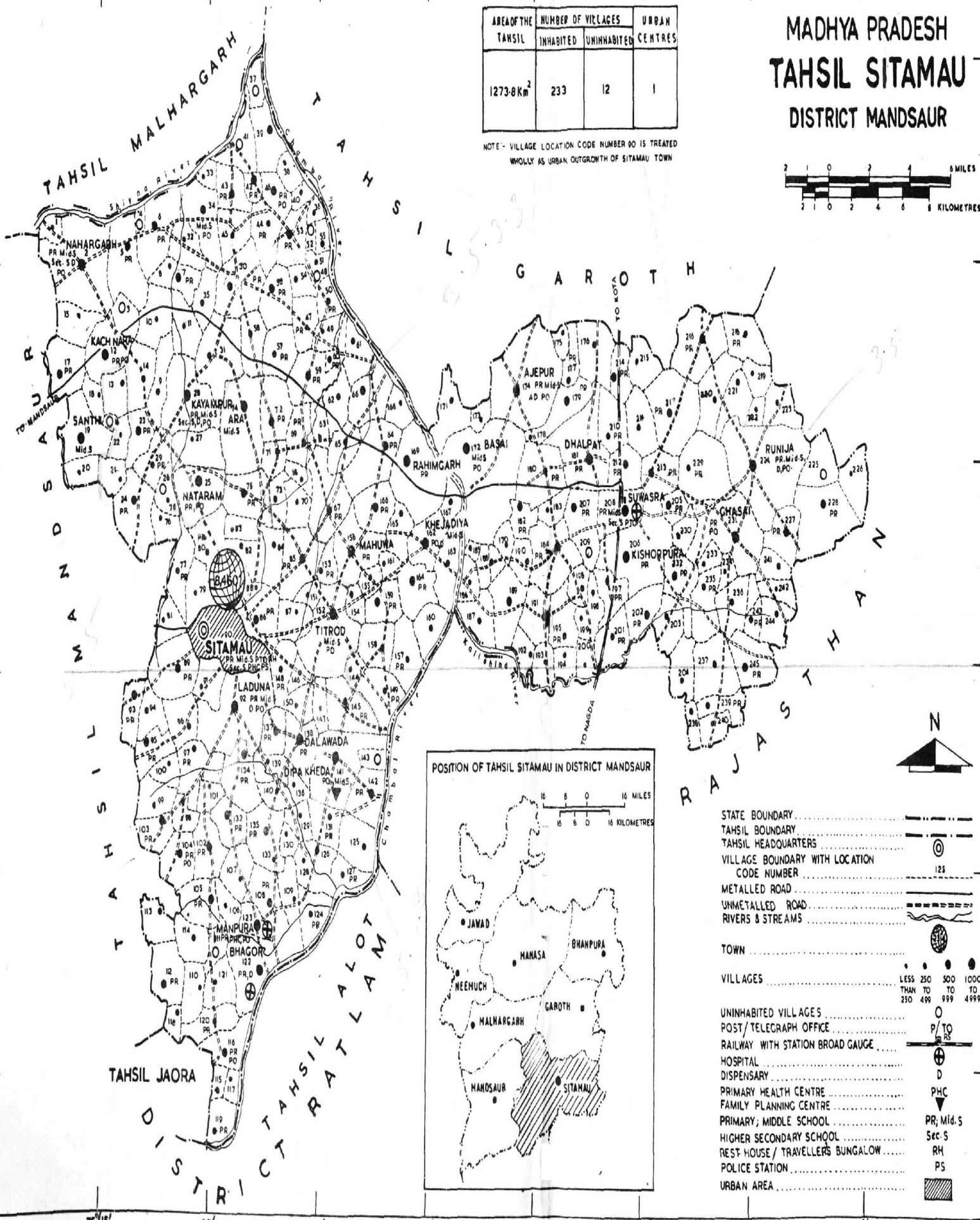

POSITION OF TAHSIL SITAMAU IN DISTRICT MANDSAUR

N

STATE BOUNDARY
TAHSIL BOUNDARY
TAHSIL HEADQUARTERS
VILLAGE BOUNDARY WITH LOCATION CODE NUMBER 125
METALLED ROAD
UNMETALLED ROAD
RIVERS & STREAMS
TOWN
VILLAGES — LESS THAN 250 | 250 TO 499 | 500 TO 999 | 1000 TO 4999
UNINHABITED VILLAGES
POST/TELEGRAPH OFFICE P/TO
RAILWAY WITH STATION BROAD GAUGE RS
HOSPITAL
DISPENSARY D
PRIMARY HEALTH CENTRE PHC
FAMILY PLANNING CENTRE
PRIMARY; MIDDLE SCHOOL PR; Mid.S
HIGHER SECONDARY SCHOOL Sec.S
REST HOUSE/TRAVELLERS BUNGALOW RH
POLICE STATION PS
URBAN AREA

BASED UPON THE MAJMULI MAP, PUBLISHED BY THE DIRECTOR, LAND RECORDS, MADHYA PRADESH.

EXPLANATORY NOTE

History :

Prior to 1951 there were no separate Census publications for every district. But at the time of preparatory arrangements for the first Census of Independent India, it was felt that Census statistics should be made available for smaller territorial units basic to the needs of an administration wedded to welfare of the masses. Accordingly, the scheme of District Census Handbooks was conceived and implemented. In view of the usefulness of separate publications for each district, further improvement was made at the time of 1961 Census by including non-Census data like climate, agriculture, co-operation, industry, banking, education, health etc. An introductory note was also added to highlight the more striking features. Unfortunately the desire to make districtwise Census publication very comprehensive resulted in late availability of the books to the users. Therefore, the organisers of the 1971 Centenary Census decided in favour of splitting the District Census Handbooks into three parts and thereby release maximum data, as and when available, so that the publication may have a useful life of seven to eight years of inter-censal decennium.

Scope :

(a) Part A of the book is the Village and Town Directory. The Village Directory contains for each village particulars of amenities available in the field of education, medicine, power supply, drinking water supply, post and telegraph facilities and communications. In addition, data relating to particulars of land use, weekly market, places of religious, historical or archaeological interest in the village has also been included. The Town Directory gives for each town in the district in the form of suitable statements the origin and status of the town administration, growth of population, functional category of the town, physical aspects and location, latest municipal financial statements, civic and other amenities, medical, educational and cultural facilities, population by religion, scheduled castes and scheduled tribes. The abbreviations used in the Directory have been explained separately.

(b) Part B contains for each village and town, the primary census data incorporating area, occupied residential houses, number of households, total population and its break-up by sex, scheduled caste and scheduled tribe population, literate population and working population by nine broad categories.

(c) Part C will mainly incorporate the administrative statistics pertaining to the district in all the fields of development. The other Census tables pertaining to the district regarding language, religion, migration etc., will also be reproduced. There will be a write-up indicating the changes in the socio-economic and demographic characteristics of the district in the last decade.

Village Directory:

This is in the form of one statement. Important statistics for each village have been given under the main-head—Amenities and Land Use Data. Other information regarding nearest town with distance, market, staple food and places of religious, historical or archaeological interest have also been given in separate columns. The information regarding "Amenities" cover items like educational and medical institutions, power supply, drinking water,communications and post and telegraph. Under "Land use", the break-up of the total area of the village has been indicated under sub-heads forest, irrigated, unirrigated, cultivable waste and area not available for cultivation.

(a) There are 1,832 villages in the eight tahsils of the district and the number of villages, tahsilwise, in 1961 and 1971 are as under:—

Sl.No.	Tahsil	1961	1971	Difference
1	2	3	4	5
1	Jawad	334	335	+ 1
2	Neemuch	202	203	+ 1
3	Manasa	291	312	+ 21
4	Bhanpura	120	119	- 1
5	Malhargarh	182	184	+ 2
6	Garoth	208	209	+ 1
7	Mandsaur	223	225	+ 2
8	Sitamau	244	245	+ 1
	Total	**1,804**	**1,832**	**+ 32**

It may be seen that there has been a net increase of 28 villages in the district. The reasons for the difference are as below :—

(1) **Jawad Tahsil.**—Non-Municipal Urban area of 1961 of Jawad town has been treated as a separate village with L.C. No. 14/1/335 in 1971 Census.

(2) **Neemuch Tahsil.**—Revenue area of Neemuch town has been treated as a separate village, Neemuch Gram with L.C. No. 14/2/203.

(3) **Manasa Tahsil.**—(a) The following 19 villages are new rehabilitated villages because of submergence of some villages in the Gandhisagar Dam :—

(1)	Malaheda Block	L.C. No. 14/3/50
(2)	Sand Bawdi Block	L.C. No. 14/3/55
(3)	Alhed Sardesh Mukhi	L.C. No. 14/3/75
(4)	Ruppura Block	L.C. No. 14/3/139
(5)	Dhodhar Block	L.C. No. 14/3/184
(6)	Amad (Amargarh Block)	L.C. No. 14/3/190
(7)	Amarpura *alias* Sangrampur	L.C. No. 14/3/192
(8)	Chikli Block	L.C. No. 14/3/193
(9)	Peelkhedi Block	L.C. No. 14/3/205
(10)	Pipalda Block	L.C. No. 14/3/206
(11)	Khetpalya Anandipura Block	L.C.No. 14/3/207
(12)	Karanpura Block	L.C. No. 14/3/214
(13)	Salarmala Block	L.C. No. 14/3/258
(14)	Majiriya Block	L C. No. 14/3/259
(15)	Jannod Block	L.C. No. 14/3/268
(16)	Basi Block	L.C. No. 14/3/215
(17)	Chainpuriya Block	L.C. No. 14/3/216
(18)	Khimla Block	L.C. No. 14/3/217
(19)	Amarpura Block	L.C. No. 14/3/220

(b) Non-Municipal urban area of 1961 of Manasa and Rampura towns have been treated as separate villages in 1971 Census with L.C. No. 14/3/311 and 14/3/312, respectively.

(4) **Bhanpura Tahsil.**—(i) Non-Municipal Urban area of 1961 Census of Bhanpura town has been treated as a separate village with L.C. No. 14/4/62 in 1971 Census.

(ii) Village Kothadi Tank (L.C. No. 14/4/30 A) and Kothadi (L.C. No. 14/4/30) of 1961 Census have been recognised as a single village as Kotdi Tank in 1971 Census having L.C. No. 14/4/77.

(iii) Village Kalyanpura (L. C. No. 14/4/62) of 1961 has been treated as a hamlet of village Khajurna (L.C. No. 14/4/107) in 1971 Census.

(5) **Malhargarh Tahsil.**—Non-Municipal Urban areas of 1961 Census of Narayangarh and Malhargarh towns have been treated as separate villages with L.C. Nos. 14/5/24 and 14/5/41, respectively in 1971Census.

(6) **Garoth Tahsil.**—Non-Municipal Urban area of Garoth town has been treated as a separate village with L.C. No. 14/6/70 in 1971 Census.

(7) **Mandsaur Tahsil.**—(i) Non-Municipal Urban area of 1961 Census of Mandsaur town has been treated as a separate village with L.C. No. 14/7/42 in 1971 Census.

(ii) Village Balodiya which was a hamlet of village Nadwel with 1961-L.C. No. 14/7/161 has been treated as a separate village in 1971 Census with L.C. No. 14/7/197.

(8) **Sitamau Tahsil**—Non-Municipal Urban area of Sitamau town has been treated as a separate village with L.C. No. 14/8/90 in 1971 Census. Thus there has been a net increase of 28 villages in the district.

The distribution of the villages with reference to their area in acres is as shown in the inset table below:—

Area (in acres)	No. of villages
1	2
50 acres or less	5
51— 100	6
101— 200	55
201— 500	299
501— 1,000	566
1,001— 2,000	552
2,001— 5,000	223
5,001 acres and above	35
Area not available	91
Total	**1,832**

Area figures of 91 villages are not available and, therefore, they have not been considered in this note while discussing data regarding area. These villages are located in Manasa and Bhanpura tahsils.

The particulars of these villages are as indicated below:—

S. No.	Name of tahsil	Total No. of villages for which area figures are not avaialble	Category of villages
1	2	3	4
1	Manasa	34	Submerged in Gandhi Sagar Dam.
		28	Unsurveyed
2	Bhanpura	21	Submerged in Gandhi Sagar Dam.
		8	Unsurveyed.

Note :—The submerged villages exist in revenue record and hence they have been taken into account in the total number of villages.

Village Parthipura (L.C.No.14/2/175) in Neemuch tahsil has the smallest area of 10.0 acres and is located at a distance of 27.2 kms. from the nearest town, Neemuch, while village Bakhtuni (L. C. No. 14/3/35) in Manasa tahsil has the largest area of 15,026.15 acres in the district and is located at a distance of 32.0 kms. from the nearest town, Manasa.

Out of 1,741 villages, for which area figures are available, 566 villages are in the area range of 501–1,000 acres, while 552, 299 and 223 villages are in the area ranges 1,001–2,000, 201–500 and 2,001–5,000 acres, respectively. 35 villages are in the area range of 5,001 acres and above.

Maximum villages in Bhanpura, Mandsaur and Sitamau tahsils, come within the area range of 1,001–2,000 acres, while in other tahsils they come within the area range of 501–1,000 acres as will be seen from the following table containing tahsil-wise data:—

Area (in acres)	Jawad	Neemuch	Manasa	Bhanpura	Malhargarh	Garoth	Mandsaur	Sitamau	Total
1	2	3	4	5	6	7	8	9	10
50 or less	1	3	1	..	..	..	..	..	5
51 — 100	3	2	..	1	..	..	..	..	6
101 — 200	32	11	4	2	..	2	1	3	55
201 — 500	82	55	37	14	31	27	28	25	299
501 — 1,000	88	63	100	19	76	75	63	82	566
1,001 — 2,000	78	49	69	30	63	67	92	104	552
2,001 — 5,000	45	15	32	16	13	35	39	28	223
5,001 and above	6	5	7	8	1	3	2	3	35
Area not available	..	..	62	29	..	..	..	..	91
Total	**335**	**203**	**312**	**119**	**184**	**209**	**225**	**245**	**1,832**

(b) Educational amenities.—The total number of educational facilities, within various distance ranges from the nearest town, are as indicated in the inset table below:—

Distance from nearest town	Total No. of villages	Number of villages having				
		Primary School	Middle School	High or Higher Secondary School	College	Others
1	2	3	4	5	6	7
5 kms. or less	209	66	10	1	..	..
6—10 kms.	360	159	27	..	..	..
11—15 kms.	349	136	20	4	..	..
16—25 kms.	476	171	34	3	..	..
26—50 kms.	223	63	6	5	..	..
51—100 kms.	160	24	6	1	..	..
101—200 kms.	..	..	..	..	..	..
201 kms. and above	..	..	..	..	..	..
Distance not available	55	..	..	..	..	..
Total	**1,832**	**619**	**103**	**14**	..	..

Distances of 55 villages are not available. These villages have been submerged in Gandhi Sagar Dam and hence they have not been considered in this *note while discussing data regarding distance range*

Out of 1,777 villages, for which distances are available, maximum number of villages (476) lie within the distance range 16-25 kms. and maximum number of villages having primary and middle schools also lie in this range, while maximum number of villages having high/higher secondary schools lie in the distance range 26–50 kms. The number of educational institutions in the villages of

different tahsils is a given below:—

Sl. No.	Tahsil	Number of educational institutions				
		Higher Secondary/ High School	Middle School	Primary School	Others	College
1	2	3	4	5	6	7
1	Jawad	3	15	71	..	..
2	Neemuch	2	14	59	..	..
3	Manasa	2	16	94	..	..
4	Bhanpura	1	6	43	..	..
5	Malhargarh	1	10	81	..	..
6	Garoth	1	11	70	..	..
7	Mandsaur	1	18	122	..	..
8	Sitamau	3	13	105	..	..
	Total	**14**	**103**	**645**	..	..

Eighte n villages have two primary schools each, while four villages have three primary schools each. The area of these villages with distances from the nearest town are as indicated below:—

Sl. No.	Name of village	Tahsil	L.C.No.	Area of the village in acres	Distance from the nearest town in Kms. with name		Educational institutions (if more than one)		
							Primary School	Middle School	High/Higher Secondary School
1	2	3	4	5	6		7	8	9
1	Singoli	Jawad	14/1/15	2,232.00	Jawad	70.4	2	..	..
2	Ratangarh	Jawad	14/1/173	2,317.00	Jawad	43.2	3	..	..
3	Deeken	Jawad	14/1/193	14,271.00	Jawad	32.0	2	..	..
4	Athana	Jawad	14/1/262	3,664.00	Jawad	4.8	2	..	..
5	Suwakheda	Jawad	14/1/278	3,159.00	Jawad	8.0	3	..	..
6	Sawan	Neemuch	14/2/89	6,143.00	Manasa	8.0	2	..	..
7	Kanjarda	Manasa	14/3/6	5,182.25	Manasa	25.6	2	..	..
8	Malaheda	Manasa	14/3/49	1,870.87	Manasa	9.6	2	..	..
9	Parda	Manasa	14/3/59	8,639.18	Manasa	9.6	2	..	..
10	Kohla	Bhanpura	14/4/9	6,640.72	Bhanpura	9.6	2	..	..
11	Babulda	Bhanpura	14/4/55	2,941.18	Bhanpura	8.0	2	..	..
12	Lotkhedi	Bhanpura	14/4/61	3,472.84	Bhanpura	1.6	2	..	..
13	Naoli	Bhanpura	14/4/74	7,598.57	Bhanpura	14.4	3	..	..
14	Osarna	Bhanpura	14/4/104	328.62	Bhanpura	9.6	2	..	..
15	Ratanpura	Bhanpura	14/4/105	4,187.09	Bhanpura	3.2	2	..	..
16	Bhensoda	Bhanpura	14/4/112	6,566.11	Bhawani Mandi (Rajasthan)	3.2	2	..	..
17	Kangetti	Malhargarh	14/5/54	4,576.00	Malhargarh	19.2	2	..	..
18	Tilakheda	Malhargarh	14/5/75	590.00	Narayangarh	12.8	2	..	..
19	Kothada Buzurg	Garoth	14/5/104	4,846.00	Garoth	16.0	2	..	..
20	Kayampur	Sitamau	14/8/28	2,820.00	Sitamau	14.0	2	..	..
21	Ladoona	Sitamau	14/8/92	4,410.00	Sitamau	3.0	2	..	..
22	Suwasra	Sitamau	14/8/208	1,683.00	Shamgarh	16.0	3	..	..
						Total	**48**	..	..

(c) Medical facilities.--The availability of medical facilities, per 100 sq. kms. and, tahsilwise, is as given in the following inset table :--

Sl. No.	Tahsil	Total area (in sq. kms.)	No. of medical institutions of any kind per 100 sq.kms.
1	2	3	4
1	Jawad	1,572.60	0.6
2	Neemuch	842.48	0.9
3	Manasa	1,341.02	0.8
4	Bhanpura	664.54	1.1
5	Malhargarh	804.82	1.0
6	Garoth	1,121.96	0.8
7	Mandsaur	1,261.87	0.8
8	Sitamau	1,274.25	0.9

The above table would show that the villages of Bhanpura and Malhargarh tahsils have, comparatively, greater medical facilities per 100 sq. kms. The number of medical institutions, tahsilwise, is as indicated below:—

Sl.No.	Name of tahsil	No. of Medical Institutions
1	2	3
1	Jawad	10
2	Neemuch	8
3	Manasa	11
4	Bhanpura	7
5	Malhargarh	8
6	Garoth	9
7	Mandsaur	10
8	Sitamau	12
	Total	75

About 16 per cent of the medical institutions in the rural areas of the district are in the villages of Sitamau tahsil followed by Manasa tahsil where the percentage is about 15.

(d) Power supply.—The number of villages having electric power supply within various distance ranges from the nearest town are as indicated in the inset table below :--

Distance from the nearest town	Total No. of villages	No. of villages with electric power supply
1	2	3
5 kms. or less	209	42
6—10 kms.	360	58
11—15 kms.	349	41
16—25 kms.	476	46
26—50 kms.	223	12
51—100 kms.	160	5
101—200 kms.	..	..
201 kms. and above	..	..
Distance not available	55	..
Total	**1,832**	**204**

It would be seen that about 11 per cent of the total number of villages have electricity and bulk of them are in the distance range up to 25 kms. The number of villages having electric power supply, tahsilwise, is as below :—

Sl. No.	Tahsil	Total No. of villages	Villages having electric power supply	Percentage of villages having electric power supply
1	2	3	4	5
1	Jawad	335	42	12.54
2	Neemuch	203	29	14.29
3	Manasa	312	30	9.62
4	Bhanpura	119	12	10.08
5	Malhargarh	184	21	11.41
6	Garoth	209	14	6.70
7	Mandsaur	225	41	18.22
8	Sitamau	245	15	6.12
	Total	**1,832**	**204**	**11.13**

The percentage of villages (about 11) having electric power supply in the district is more than the State average (about 7). Within the district, villages of Mandsaur tahsil have, comparatively, more of this facility, while only about six per cent villages of Sitamau tahsil have electricity.

(e) Communications.–The total number of villages and the number of villages connected by different types of communications, falling in different distance ranges from the nearest town, are indicated in the inset table below:—

Distance from the nearest town	Total No. of villages	Number of villages connected by				
		Pucca road	Kutcha road	Pucca road & rail	Kutcha road & rail	Others (rail)
1	2	3	4	5	6	7
5 kms. or less	209	90	4	4	..	2
6 — 10 kms.	360	89	18	..	..	4
11 — 15 kms.	349	72	5	7	..	3
16 — 25 kms.	476	55	4	9	..	2
26 — 50 kms.	223	19	6	..	..	..
51 — 100 kms.	160	39	9	..	..	..
101 — 200 kms.	..	..	..	..	..	..
201 kms. and above	..	..	..	..	..	..
Distance not available	55	..	..	..	..	..
Total	**1,832**	**364**	**46**	**20**	..	**11**

About 21 per cent of the villages are served by "pucca" road. Out of 1,832 villages in the district, 430 villages are served by "pucca" or "kutcha" roads. The number of villages served by "pucca" roads, tahsilwise, and the total number of villages with percentage covered are as below:—

Sl. No.	Tahsil	Total No. of villages	No. of villages having "pucca" road	Percentage
1	2	3	4	5
1	Jawad	335	93	27.76
2	Neemuch	203	67	33.00
3	Manasa	312	33	10.58
4	Bhanpura	119	26	21.85
5	Malhargarh	184	50	27.17
6	Garoth	209	39	18.66
7	Mandsaur	225	37	16.44
8	Sitamau	245	39	15.92
	Total	**1,832**	**384**	**20.96**

Comparatively, Neemuch tahsil (about 33 per cent) has better communication facility, while Manasa tahsil (about 11 per cent) is poor in this facility. Few villages are connected by railway line.

(f) Post and telegraph.— The total number of villages in the tahsils of the district having post offices and telegraph offices and telephone facility are given below:-

Sl. No.	Name of tahsil	Total No. of village	No. of villages having post office	No. of villages having telegraph office	No. of villages having telephone
1	2	3	4	5	6
1	Jawad	335	20	1	..
2	Neemuch	203	14	..	1
3	Manasa	312	21	..	..
4	Bhanpura	119	14	..	..
5	Malhargarh	184	16	1	2
6	Garoth	209	12	..	..
7	Mandsaur	225	27	..	..
8	Sitamau	245	18	1	1
	Total	**1,832**	**142**	**3**	**4**

The number of post offices per 100 sq. kms. area in each tahsil is indicated in the following inset table:—

Sl. No.	Name of tahsil	Total area in (sq. kms.)	No. of post offices per 100 sq. kms.
1	2	3	4
1	Jawad	1,572.60	1.3
2	Neemuch	842.41	1.7
3	Manasa	1,341.02	1.6
4	Bhanpura	664.54	2.1
5	Malhargarh	804.82	2.0
6	Garoth	1,121.96	1.1
7	Mandsaur	1,261.87	2.1
8	Sitamau	1,274.25	1.4

Comparatively, rural areas of Garoth tahsil has less postal facility per 100 sq.km. Only three villages have telegraph facility and four villages have telephone facility in the district. The names and particulars of these villages are as under:—

Sl. No.	Tahsil	Name of village having telegraph office		Name of village having telephone	
		Name	L.C.No.	Name	L.C. No.
1	2	3	4	5	6
1	Jawad	Singoli	14/1/15	..	..
2	Neemuch	..	..	Jeeran	14/2/182
3	Malhargarh	Tila Kheda	14/5/75	Bahi Tila Kheda	14/5/71 14/5/75
4	Sitamau	Suwasra	14/8/208	Suwasra	14/8/208

(g) *Staple food.*— Wheat and "Jowar", constitute staple food in bulk of the villages of the district. Maize is also additional staple food in few villages of the district.

(h) Land use pattern.— (i) According to village papers, about 8 per cent of the area in the district is under forest. The percentage of the forest area, tahsilwise, is as indicated below:-

Sl.No.	Tahsil	Percentage
1	2	3
1	Jawad	18.02
2	Neemuch	00.01
3	Manasa	22.54
4	Bhanpura	7.87
5	Malhargarh	..
6	Garoth	1.04
7	Mandsaur	0.40
8	Sitamau	1.10

It may be noticed that, comparatively, more forest area lies in Manasa tahsil, while Mandsaur tahsil has less forest area. Malhargarh tahsil has no forest area.

(ii) The net cropped area in the year 1969 increased by 27.30 per cent as compared to the area in 1960-61. The percentage of the area under irrigation to area under crops during the years 1960-61 and 1968-69 comes to 10.14 and 10.47, respectively. The area under irrigation during this period increased by 31.42 per cent.

(iii) The following inset table shows the average percentage of cultivable waste per village in

different distance ranges from the nearest town :—

Distance	Number of villages	Total cultivated land	Average cultivated land per village	Total cultivable waste	Average cultivable waste per village	Percentage of average cultivable waste per village to average cultivated land per village
1	2	3	4	5	6	7
5 kms. or less	201	164,584.55	818.83	41,790.24	207.91	25.39
6 —10 kms.	355	269,731.02	759.81	64,292.12	181.10	23.83
11 —15 kms.	344	255,730.81	743.40	63,048.78	183 28	24.65
16 —25 kms.	458	314,462.21	686.60	86,609.52	189.10	27.54
26 —50 kms.	223	122,246.53	548.19	37,885.46	169.89	30.99
51 —100 kms.	160	31,418.00	196.36	35,978.00	224.86	114.51
101 —200 kms.	..	..	..	..	..	..
201 kms. & above	..	..	..	..	..	..
Area not available	91	..	..	..	..	..
Total	**1,832**	**1,158,173.12**	..	**329,604.12**	..	..

Ordinarily, the nearer a village to an urban area, the lesser is the proportion of cultivable waste but there is a slight variation in the distance ranges 6-10 kms.

In the whole district, 329,604 acres (in round figures) of land has been classified as cultivable waste which constitutes about 15 per cent of the total area of the villages in the district. The percentage of cultivable waste in each tahsil is as indicated below:—

Sl.No.	Name of tahsil	Percentage of cultivable waste
1	2	3
1	Jawad	16.23
2	Neemuch	13.59
3	Manasa	12.02
4	Bhanpura	18.37
5	Malhargarh	15.16
6	Garoth	19.20
7	Mandsaur	15.20
8	Sitamau	11.91
	Total	**15.02**

It would be seen that, comparatively, the percentage of cultivable waste is less (11.91 per cent) in Sitamau tahsil, while it is highest (about 19 per cent) in Garoth tahsil.

Town Directory :

This is in the form of Seven Statements. But before discussing the information collected in the Seven Statements, it would be better to first understand certain concepts which determines urban areas.

(i) Definition of town.— A 'town' in the 1961 Census was either--(i) a Municipality, Cantonment or Corporation; or (ii) a habitation with a population of at least 5,000, with atleast three-fourths of the adult male population engaged in non-agricultural pursuits. Accordingly there were 219 towns in the State. However, seven towns did not satisfy either the minimum population criterion or the one relating to ratio of non-agricultural adult males being 75% or more. But the list already finalised was not changed subsequently; the reason for not disturbing the original list of towns was that as many as 14 habitations which did not satisfy one or the other of the criteria laid down earlier managed to get included in the list of towns as Municipalities and inclusion of seven more such towns was not supposed to introduce greater demographic distortion than what was already present. In the 1971 Census there was no

material change in the concept of town and a list of 247 towns was prepared originally. Three more towns were added in the list due to the fact that two places were declared as municipal and the third fulfilled the necessary criterion to qualify a place as urban and ultimately 250 towns were recognised in the State. All areas which are not towns have been included in the list of villages.

(ii) Urban Agglomeration :

The concept of Urban Agglomeration has been adopted for the 1971 Census with the intention to present the population data in the District Census Handbook in respect of urban areas in such a manner that *'de-facto* urban agglomeration' is a recognisable entity, data pertaining to which will be the sum of the data of not only the *de-jure* (within Municipal/other statutory limits) urban area but also of its outgrowths in different directions which are obviously urban in character and form a continuous urban spread. This has been considered necessary so that future comparisons or studies of the particular urban agglomeration is factual and not vitiated by the time differential which exists between the delineation of municipal boundaries and the actual growth of the urban area.

(iii) Standard Urban Area :

This new concept has been developed for the 1971 Census and the essentials of a Standard Urban Area are:—

(1) It should have a core town of a minimum population size of 50,000.

(2) The contiguous areas made up of other urban as well as rural administrative units should have close socio-economic links with the core town, and.

(3) The probabilities are that this entire area will get fully urbanised in a period of two to three decades. This concept has been developed to provide comparable data for a definite area of urbanisation continuously for three decades which would give a meaningful picture.

The Seven Statements ;

Very useful data regarding the towns have been given in the statements and they have been collected and compiled from various agencies and official publications. The source and period of the information has been indicated below each Statement. It would not be out of place to mention here that analysis of data collected from diverse sources has its own limitations, mostly due to sketchy and incomplete information. All the same, the data compiled and presented throws sufficient light on the present stage of progress in each town.

(i) *Statement No. I.*—This statement presents the basic data relating to population of the towns for each decennium from 1901 to 1971 and the civic administration status in 1970. The civic administration status of the town indicates the authority incharge of its administration. Thus a town could have a Municipal Corporation, a Municipality, a Cantonment Board, a Gram Panchayat, a Notified Area Committee, etc.

(ii) *Statement . II.*—This statement contains information regarding location (longitude and latitude), annual rainfall, temperature, distance from the nearest city with population of 1 lac or more and

State, District and Tahsil headquarters. Distances from Railway Station and Bus route have also been indicated.

(iii) *Statement No. III* .–This statement contains information regarding receipt and expenditure of local bodies under different main heads indicating the indebtedness and general financial position and expenditure on public utility works. The information has been furnished for the years 1968-69, 1969-70 and 1970-71 in order to have an idea whether the concerned urban body is improving financially or not.

(iv) *Statement No. IV.*– This statement contains information regarding amenities, *e. g.*, road length, sewerage system, types of latrines, water supply, fire-fighting service, etc. in the different towns.

(v) *Statement No. V.*– This statement contains information regarding various important facilities available in the town viz., medical, educational, recreational and cultural.

(vi) *Statement No. VI.*– This statement throws light on the business and credit facilities commanded by the towns and contains information regarding trade, commerce, industry and banking.

(vii) *Statement No. VII.*– This statement contains data regarding population by religion and Scheduled Castes/ Scheduled Tribes with male / female break-up for the year 1971. This is the only statement based on 1971 Census figures.

Towns :

There are eight tahsils and 12 towns in Mandsaur district as indicated in the following table:—

Sl. No.	Tahsil	Town	L.C.No.	Class
1	2	3	4	5
1	Jawad	Jawad	14/I	V
2	Neemuch	Neemuch	14/II	III
3	Manasa	(i) Manasa	14/III	IV
		(ii) Rampura	14/V	IV
4	Bhanpura	(i) Bhanpura	14/IV	IV
		(ii) Gandhi Sagar Hydel Colony	14/XI	VI
5	Malhargarh	(i) Malhargarh	14/VI	VI
		(ii) Narayangarh	14/VII	V
6	Garoth	(i) Garoth	14/VIII	V
		(ii) Shamgarh	14/XII	IV
7	Mandsaur	Mandsaur	14/IX	II
8	Sitamau	Sitamau	14/X	V

All the tahsil headquarters are towns. Mandsaur is the headquarter of the district. Jawad, Neemuch, Bhanpura, Mandsaur, Manasa, Rampura and Sitamau continue to be towns since 1901 except that Manasa town was derecognised in 1911 and remained as such till 1931 Census. It regained its status in 1941 Census. Remaining five places were recognised as towns for the first time as indicated below:—

S.No.	Name of Town	year of recognition
1	2	3
1	Garoth	1951
2	Gandhi Sagar Hydel Colony	1961
3	Narayangarh	1951
4	Malhargarh	1961
5	Shamgarh	1961

Urban Agglomerations and Standard Urban Areas :

The following are the urban agglomerations and Standard Urban Areas in the district and their component units are also mentioned in the table below:-

S.No.	Name of tahsil	Name of town forming urban agglomeration	Names of Villages/ Localities treated as outgrowth	Partly/ wholly	L.C. No.
1	2	3	4	5	6
1	Jawad	Jawad	Jawad Kasba (Malipura)	wholly	335
2	Neemuch	Neemuch	(i) Bhagwanpura (Chambal Colony)	partly	17
			(ii) Rawatkheda	partly	21
			(iii) Neemuch (Rly. Colony)	partly	N.A.
3	Manasa	(1) Manasa	(i) Manasa Kasba	wholly	311
			(ii) Rampuria	wholly	83
		(2) Rampura	Rampura Kasba	wholly	312
4	Malhargarh	Malhargarh	Malnargarh Gaon	partly	41
5	Garoth	Garoth	Garoth Kasba	wholly	70
6	Mandsaur	Mandsaur	Todi	partly	41
7	Sitamau	Sitamau	Sitamau Kasba	wholly	90

Standard Urban Area

Name of S.U.A.	Component Unit	L.C. No.
Mandsaur		
	Urban components:	
	1. Mandsaur (M)	14/IX
	2. Todi	14/7/41
	Rural components :	
	1. Kityani	14/7/36
	2. Tigariya	14/7/37
Neemuch		
	Urban components :	
	1. Neemuch (M)	14/II
	2. Neemuch Railway Colony	N.A.
	3. Rawat Kheda	14/2/21
	4. Bhagwanpura	14/2/17

Note:—There is no rural Component in Neemuch SUA.

Statement I .—(i) The category of town administration in 1970 has been indicated in column 5 of the statement. All the towns except Gandhi Sagar and Shamgarh have municipalities. Gandhi Sagar Hydel Colony and Shamgarh have gram panchayats.

The population of the towns have, by and large, shown constant increase in every decade since their continued recognition as town except in Gandhi Sagar Hydel Colony, Jawad, Neemuch, Bhanpura, Mandsaur, Rampura and Sitamau towns during the decades indicated below :-

Sl. No.	Name of town	Decade population		Reduction in population
		Year	population	
1	2	3	4	5
1	Gandhi Sagar Hydel Colony	1961	10,852	
		1971	3,953	6,899
2	Jawad	1901	8,005	
		1911	6,505	1,500
		1911	6,505	
		1921	6,310	195
		1951	8,584	
		1961	8,509	75
3	Neemuch	1901	21,588	
		1911	17,307	4,281
		1911	17,307	
		1921	14,463	2,844
		1921	14,463	
		1931	13,846	617
4	Bhanpura	1911	5,859	
		1921	4,451	1,408
5	Mandsaur	1901	20,936	
		1911	16,785	4,151
		1911	16,785	
		1921	16,217	568
		1921	16,217	
		1931	15,386	831
6	Rampura	1901	8,273	
		1911	7,799	474
		1911	7,799	
		1921	7,719	80
		1961	13,042	
		1971	12,636	406
7	Sitamau	1911	5,924	
		1921	5,843	81
		1941	7,600	
		1951	7,015	585

The fall in population during the decade 1901–11 of Jawad, Neemuch, Mandsaur and Rampura towns be due to plague epidemic at the time of Census.*

During the decade 1911–12 the fall in population of Jawad, Neemuch, Bhanpura, Mandsaur, Rampura and Sitamau towns may be due to fatal influenza epidemic in 1918–19.**

The fall in population in 1921–31 of Neemuch town may be due to movement of military population as Neemuch was a cantonment. The fall in population in 1921-31 in Mandsaur town is due to abolition of opium trade and advent of the railway line. The result of these adverse conditions is that its population had declined by 40 per cent since 1891†. During the decade 1941-51 the fall in population in Sitamau town may be due to migration within the district. The slight fall in population during the decade 1951–61 in Jawad town may be due to migration of population within the district.

During the decade 1961–71 there is an appreciable fall in the population of Gandhi Sagar Hydel Colony. Gandhi Sagar was treated as town in 1961 Census as a result of construction of Chambal Hydel Project. The project was then at the construction stage but is now at the maintenance stage and hence the population has depleted in 1971 Census. The fall in Rampura town during the decade 1961-71 is due to the fact that in 1961 Census the population of the non-municipal urban area of Rampura town was also included while computing the population, whereas in 1971 Census, population of only the statutory limit of the town has been taken into account.

(ii) Column 14 of the statement shows the functional classification of the towns in 1961 as indicated in the following inset table:–

Functional category	Total No. of towns
1	2
Primary activities.	4
Primary activities-*cum*-Industries.	1
Primary activities-*cum*-services.	1
Primary activities-*cum*-service-*cum*-transport.	1
Industry.	1
Industry-*cum*-primary activities	1
Services	1
Services-*cum*-Primary activities.	1
Services-*cum*-Industry-*cum*-Primary activities.	1
Total	**12**

The nine industrial categories were grouped into the following five functional characteristics:–

(i) Primary Activities (Comprising Category I–Cultivation, II—Agricultural Labourer and III—Mining and Quarrying, Fishing, Livestock, Hunting, etc).

(ii) Industrial (Comprising Category IV--Household Industry, V--Manufacturing other than Household Industry and VI–Construction).

(iii) Commercial (Comprising Category VII—Trade and Commerce).

(iv) Transport (Comprising Category VIII—Transport, Storage and Communications)

(v) Services (Comprising Category IX—Other services).

The percentage of total workers under the above five functional characteristics were calculated for each town and the predominant function(s) of each town, was/were determined. If one functional characteristic of a town absorbed more than 40 per

* Census of India, 1961, Vol. XX, Central India Agency, Part I—Report p. 42.

** Census of India, 1961, District Census Handbook, Mandsaur District, P. xliii.

† Census of India 1931, Vol. XXII Gwalior, Part I—Report p. 29.

cent of the total workers, the town was designated by that function. In case no single characteristic claimed 40 per cent of the workers, two predominant characteristics together claiming a percentage of 60 or above were taken to represent the town. If these two failed to account for 60 per cent of the total workers, the first three characteristics were taken to represent the town.

Statement II –The Physical and locational aspects as in 1969 have been covered. Mandsaur district was formed after 1947 from the merger of Mandsaur (comprising greater portions of present Mandsaur, Neemuch and Jawad tahsils) district of erstwhile Gwalior State, Rampura-Bhanpura (comprising most of present Manasa, Garoth and Bhanpura tahsils) district of erstwhile Indore State, Malhargarh and Sanjit tahsils of former Jaora State and former Sitamau State. Re-organisation of States in 1956 affected the 1951 constitution of district only to the extent of transferring the Sunel Tappa enclave of Bhanpura tahsil consisting of the Sunel town and 77 villages to the State of Rajasthan. Mandsaur district is situated in the extreme north-west of the State.* The district can broadly be divided into two natural regions: the hilly tracts which lie in the north in Jawad, Manasa and Bhanpura and the typical Malwa plateau country which covers the other parts. The Chambal flowing from South to North in the West of the district form its main river system.**

The climate like any other part of the Malwa plateau is equable, with perhaps a small period in the month of May being somewhat oppressively warm. But nights are by and large, pleasant even during May.† The district gets its rainfall from the precipitation of the Arabian Sea monsoon, which is spent of much of its moisture by the time it reaches the district. The district, therefore, receives moderate to low rainfall.†† Rainfall data of Neemuch town has been indicated for Gandhi Sagar Hydel Colony, Narayangarh, Bhanpura, Malhargarh, Rampura and Shamgarh towns. Temperature data of Neemuch town has also been indicated for all the towns because separate data for these towns is not available and the temperature and rainfall of these towns is more or less similar to that of Neemuch town.

The towns get annual rainfall of about 746 m.m. to 953 m.m. The range of maximum and minimum temperature of the towns is 31.5°C. to 18.6°C. The temperature data indicated in the statement is based an average daily temperature. All the towns are on bus route. Neemuch, Mandsaur and Shamgarh towns are connected by rails. Chhatrapura Road is the nearest railway station for Gandhi Sagar Hydel colony, while Pipaliya is the nearest railway station for Narayangarh, Manasa and Rampura towns. Shamgarh and Mandsaur are the nearest railway stations for Bhanpura and Sitamau towns, respectively. Jawad road (11 kms.) and Garoth (8 kms.) are the railway stations for Jawad and Garoth towns, respectively. Ratlam is the nearest city by road for all the towns of district. The district headquarters town, Mandsaur, is at a distance of 364 kms. by road from the State headquarters, Bhopal.

Statement III.—On the basis of population in the 1971 Census, the towns of the district have been categorised as under:—

Sl.No.	Name of town	Population	Class
1	2	3	4
1	Garoth	7,705	V
2	Gandhi Sagar Hyd. Colony	3,953	VI
3	Jawad	9,950	V
4	Narayangarh	6,669	V
5	Neemuch	47,113	III
6	Bhanpura	10,818	IV
7	Mandsaur	56,908	II
8	Manasa	11,621	IV
9	Malhargarh	4,580	VI
10	Rampura	12,636	IV
11	Shamgarh	10,196	IV
12	Sitamau	8,352	V

*Census of India, District Census Hand Book, 1961, Mandsaur district, p. xxxvii.

**Ibid p. xxxviii.

† Ibid, p. xxxix.

†† Ibid page xl.

The statement would show that the total expenditure is within the total receipts of the local bodies except in the following cases:--

Sl. No.	Local body in the town of	Year of excess expenditure	Total receipt	Total expenditure	Amount by which the expenditure is more than the receipt	Percentage of excess expenditure to total receipt
1	2	3	4	5	6	7
1	Garoth	1969—70	105,100	105,900	800	0.76
2	Gandhi Sagar	1968—69	21,900	22,600	700	3.20
	Hyd. Colony	1969—70	21,100	21,800	700	3.32
		1970—71	18,000	18,400	400	2.22
3	Jawad	1970—71	211,500	241,700	30,200	14.28
4	Narayangarh	1969—70	74,200	89,800	15,600	12.02
5	Neemuch	1969—70	1,381,400	1,450,500	69,100	5.00
		1970—71	1,566,100	1,706,200	140,100	8.95
6	Bhanpura	1969—70	109,500	141,300	31,800	29.04
7	Mandsaur	1970—71	2,091,800	2,238,300	146,500	7.00
8	Malhargarh	1968—69	49,800	53,200	3,400	6.83
9	Shamgarh	1969—70	29,400	35,700	6,300	21.43
10	Sitamau	1968—69	92,600	96,000	3,400	3.67

Column 7 of the above table would show that the percentage of excess expenditure to total receipts of the local bodies of Bhanpura, Shamgrah, Narayangarh towns for the year 1969-70, and for Jawad town for the year 1970-71 is noticeably high. This is mainly due to substantial expenditure under heads connected with public utility works and general administration. In other towns the percentage of excess expenditure varies from 0.76 to 8.95.

Receipt through taxes etc., have also shown, by large, an upward trend during these years except in the following cases :--

S. No.	Local body in the town of	Year	Extent of short fall in receipt through taxes etc.
1	2	3	4
1	Jawad	1969-70	12,600
2	Bhanpura	1969-70	3,400
3	Shamgarh	1970-71	3,200

The above table would show that the receipts through taxes etc. of Jawad, Bhanpura and Shamgarh towns for the years 1969-70, 1969-70 and 1970-71, respectively, have gone down as compared to the previous years. The total receipts of the local bodies have, by and large, shown an upward trend except in the following cases —

S. No.	Local body in the town of	Year
1	2	3
1	Gandhi Sagar Hydel Colony	1969—70
		1970—71
2	Jawad	1970—71
3	Bhanpura	1969—70
4	Manasa	1970—71
5	Malhargarh	1969—70
		1970—71

Government grants have substantially supplemented the receipts of the local bodies. Loan have been obtained by the local bodies of Garoth, Gandhi Sagar Hydel colony, Jawad, Neemuch and Mandsaur towns. The per capita receipt and expenditure

under broad heads is as indicated in the inset table below:—

Class of town	No. of towns	Year	Per capita (in Rupees) RECEIPT: Total receipt	Receipt through taxes, etc.	Receipt from all other sources	EXPENDITURE: Total expenditure	Expediture on public health conveniences	Expenditure on public institutions	Expenditure on all other aspects
1	2	3	4	5	6	7	8	9	10
Class I (100,000 & over)	..	..	..	..	..	..	..	..	..
Class II		1968—69	24.98	20.33	4.65	22.68	4.31	0.14	18 23
(50,000—99,999)	1	1969—70	28.89	21.35	7.54	27.25	10.14	0.83	16.28
		1970—71	36.76	21.85	14.91	39.33	10.66	0.95	27.72
Class III	1	1968--69	26.68	21.52	5.16	21.31	8.22	0.23	12.96
(20,000—49,999)		1969--70	29.32	23.70	5.62	30.79	10.06	0.24	20.49
		1970--71	33.24	25.71	7.53	36.22	11.36	0.29	24.57
Class 1V	4	1968—69	15.61	7.18	7.73	14.74	1.12	0.28	13.34
(10,000—19,999)		1969—70	21.64	7.58	14.07	22.24	2.22	0.68	19.34
		1970—71	19.01	5.06	13.95	18.34	1.88	0.64	15.82
Class V	4	1968—69	13.56	9.79	3.77	12.43	1.88	0.05	10.50
(5,000—9,999)		1969—70	13.73	10.34	3.39	13.86	3.25	0.11	10.50
		1970—71	19.48	11.34	8.14	16.83	2.93	0.17	13.73
Class VI	2	1968—69	8.45	3.82	4.63	8.94	1.45	..	7.49
(Below 5,000)		1969—70	7.97	3.85	4.12	7.71	0.98	0.8	6.65
		1970—71	7.85	4.15	3.70	6.01	0.99	0.4	4.98

The above table would show that the total per capita receipt matches fairly well with the total per capita expenditure and in some cases the total per capita expenditure is higher than the total per capita receipt. The per capita expenditure on public health and conveniences as against per capita receipt through taxes etc., is encouraging. In quite a good number of cases, the expenditure of the local bodies shown in column 15 of the statement No. III under head 'Others',constitutes quite a high percentage of the total expenditure.

Statement IV.- All the towns have electricity. Electric connections have also been given for industrial and commercial purposes. Street lights have been provided in all the towns although the information pertaining to number of points is not available for Gandhi Sagar Hydel Colony and Shamgarh towns. Water tap facility is available in Gandhi Sagar Hydel Colony, Jawad, Neemuch, Mandsaur, Manasa and Malhargarh towns. Fire Brigade is available in Mandsaur and Manasa towns.

Statement V .— (*i*) *Medical facilities.*—State Government hospital facility is available in all the towns except Manasa, Malhargarh and Sitamau towns. Manasa, Malhargarh and Sitamau towns have primary health centres. Besides hospital, Neemuch town has a family planning clinic, while Mandsaur has family planning and T. B. clinic also. The number of beds per thousand population is as indicated in the inset table below:—

Total No. of beds in medical institutions	No. of beds per thousand population
1	2
436	2.3

(*ii*) *Educational facilities.*—Neemuch, Mandsaur and Rampura have combined colleges. Besides combined college, Neemuch has a Science college also. Higher secondary schools are located in all the towns. The number of higher secondary/high schools, middle schools and primary schools per thousand population is as shown in the following inset table. For a more realistic appreciation, the population in the age-group 0-14 has been considered for primary and middle schools, while population in the age-group 15-19 has been considered for higher secondary/high schools.

Sl. No.	Name of town	Number per 1000 population		
		Higher Secondary or Secondary	Middle / Junior Secondary	Primary
1	2	3	4	5
1	Garoth	1.5	0.6	0.3
2	Gandhi Sagar Hydel Colony	3.8	1.1	1.6
3	Jawad	2.2	0.5	1.0
4	Narayangarh	1.6	0.4	0.4
5	Neemuch	0.8	0.6	0.8
6	Bhanpura	1.9	0.4	0.9
7	Mandsaur	0.7	0.4	1.0
8	Manasa	1.8	0.4	0.6
9	Malhargarh	2.4	0.5	0.5
10	Rampura	1.6	0.4	1.0
11	Shamgarh	1.2	0.4	0.7
12	Sitamau	2.4	0.9	1.1

(*iii*) *Recreational and cultural facilities*:—Cinema house facility is available in all the towns except Garoth, Gandhi Sagar Hydel Colony, Narayangarh, Malhargarh and Sitamau towns. Public library/ reading room facility is available in all the towns except Malhargarh, Shamgarh and Sitamau towns.

Statement VI .— All the towns except Gandhi Sagar Hydel Colony have bank facility. All the towns except Gandhi Sagar Hydel Colony, Bhanpura and Mandsaur have agricultural credit societies, while Garoth, Jawad, Neemuch, Bhanpura, Mandsaur aud Sitamau have non-agricultural credit socities. Sugar, cloth, kerosene, plastic powder, medicines, salt and cement are the main items of import in the towns. Opium, gilletene, plastic goods and slate pencils are the main items of export from the towns. Groundnut oil, ice, opium, slate pencils, plastic goods, leather goods, printed cloth, starch, blankets and oxide are important items of local manufacture in the towns.

Statement VII.–About 30 per cent of the urban population is in Mandsaur town followed by Neemuch where the percentage is about 25. In the remaining towns the percentage varies from about 2 to 7. Majority of the urban population follow hindu religion; next come followers of islam religion. Townwise percentage of population following hindu and islam religions (in round figures) is as indicated below :-

S. No.	Name of town	Percentage (in round figures)	
		Hindu	Islam
1	2	3	4
1	Bhanpura	69	24
2	Gandhi Sagar Hydel Colony	90	9
3	Garoth	82	13
4	Jawad	68	24
5	Malhargarh	64	29
6	Manasa	81	14
7	Mandsaur	67	23
8	Narayangarh	83	11
9	Neemuch	71	22
10	Rampura	60	36
11	Shamgarh	78	20
12	Sitamau	75	19

Townwise percentage of the population following different religions and percentage of scheduled castes

and schedules tribes has been indicated below:—

Sl. No.	Name of town	PERCENTAGE								Percentage of Scheduled Castes	Percentage of Scheduled Tribes
		Buddhist	Christian	Hindu	Jain	Muslim	Sikh	Others	Religion not stated		
1	2	3	4	5	6	7	8	9	10	11	12
1	Garoth	..	0.04	82.32	4.15	13.47	0.01	..	..	11.89	..
2	Gandhi Sagar Hydel Colony	..	0.20	89.63	1.29	8.65	0.23	..	..	11.11	..
3	Jawad	..	0.13	67.74	8.50	23.51	0.11	..	..	7.55	0.02
4	Narayangarh	..	0.19	83.31	5.79	10.66	0.04	..	..	12.34	..
5	Neemuch	0.11	1.11	71.10	4.51	22.02	1.08	0.06	..	14.18	0.004
6	Bhanpura	..	..	69.36	6.47	24·10	0.06	..	..	7.82	..
7	Mandsaur	0.02	0.18	66.78	9.60	22.99	0.42	..	..	6.78	..
8	Manasa	..	0.09	80.91	4.87	14.07	0.06	..	..	5.15	..
9	Malhargarh	..	..	64.15	6.81	29.04	..	..	..	9.50	..
10	Rampura	..	0.04	59.68	4.36	35.91	0.01	..	..	12.17	..
11	Shamgarh	..	0.54	77.67	1.29	20.16	0.33	.	..	10.86	0.21
12	Sitamau	..	0.07	75.17	5.65	19.11	..	..	..	9.40	0.004

The percentage of population following 'boudh' religion in Neemuch and Mandsaur towns is insignificant. The percentage of population following other religions in the towns is also insignificant. The percentage of Scheduled Caste population is highest in Neemuch town with about 14 per cent followed by Narayangarh and Rampura towns with 12.34 and 12.17, respectively. In other towns it varies from about 5 to 12 per cent. The percentage of Scheduled Tribes in Jawad, Neemuch, Shamgarh and Sitamau is negligible. In other towns there is no Scheduled Tribes population.

VILLAGE DIRECTORY

L.C. No.	Name of village	Total area of the village (in acres)	Amenities available within the villages					
			Educational	Medical	Power Supply	Drinking Water	Communication	Post and Telegraph
1	2	3	4	5	6	7	8	9
1	Arnya	3,335.00	PR(1)	..	..	W	..	..
2	Davipura Abad	401.00	..	..	..	W	..	..
3	Chimanpura	217.00	..	..	..	..	PR	..
4	Dhardi	1,141.00	PR(1)	..	..	W	PR	..
5	Ladpura	225.00	..	..	..	W	PR	..
6	Jivapura (Singoli)	362.00	..	..	..	..	..	..
7	Khedamoka Ka Dol	877.00	..	..	..	W	..	..
8	Kawai	2,044.00	..	..	..	W	..	..
9	Badi	3,210.00	PR(1)	..	..	W	..	..
10	Chak Sodijhar	1,108.00	..	..	..	W	..	..
11	Lalganj	1,153.00	..	..	..	W	..	..
12	Maharajpura	465.00	..	..	..	..	..	..
13	Funsariya	6,870.00	PR(1)	..	..	W	..	..
14	Sabalpura	347.00	..	..	..	..	..	..
15	Singoli	2,232.00	PR(2),Mid.S.(1),Sec.S.(1)	D(1)	E,EI,EIN	W,R	PR	PO, TO
16	Dhogawan	722.00	..	..	..	W	PR	..
17	Rughnathpura (Singoli)	429.00	..	..	..	W	..	..
18	Jarad (Singoli)	1,315.00	..	..	..	W	..	..
19	Kheda Majhawat	355.00	..	..	..	W	..	..
20	Patiyal	2,183.00	..	..	..	W	..	..
21	Bahoda	396.00	..	..	..	W	..	..
22	Dhangaon	2,581.00	Mid.S.(1)	..	..	W	PR	PO
23	Haripura (Singali)	920.00	..	..	..	W	PR	..
24	Turkiya	797.00	..	..	..	W	PR	..
25	Bardawada	1,396.00	..	..	..	W	PR	..
26	Banediya	635.00	..	..	..	W	PR	..
27	Devipura	399.00	..	..	..	..	..	..
28	Govindpura	246.00	..	..	..	..	..	..
29	Kholpura	302.00	..	..	..	W	..	..
30	Thadod	1,877.00	PR(1)	..	..	W	PR	..
31	Saloda	430.00	..	..	..	W	..	..
32	Jetpura	195.00	..	..	..	W	..	..
33	Mahupura Molki	373.00	..	..	..	W	..	..
34	Sehna Talai	593.00	..	..	..	W	..	..
35	Motiyarda	858.00	..	..	..	W	..	..
36	Meghpura Gaud	915.00	..	..	..	W	..	..
37	Khokhara	243.00	..	..	..	..	..	..
38	Tokra	333.00	..	..	..	W	PR	..
39	Kanwarji Ka Kheda	232.00	..	..	..	W	..	..
40	Anoppura	325.00	..	..	..	W	PR	..
41	Khanpura	262.00	..	..	..	..	..	..
42	Jodha Kundal	714.00	..	..	..	W	PR	..
43	Kachhala	1,051.00	PR(1)	..	..	W	PR	..
44	Kheda Madlicha	469.00	..	..	..	W	..	..
45	Kawariya	921.00	..	..	..	W	..	..
46	Jamraniya	1,000.00	..	..	..	W	..	..
47	Jhantala	1,632.00	Mid.S.(1)	..	E,EI,EIN	W	..	PO
48	Jaswantpura	734.00	..	..	..	W	..	..
49	Pandu Kudi	462.00	..	..	..	W	..	..
50	Kevalpura	120.00	..	..	..	W	..	..

JAWAD TAHSIL

Staple Food	Land use (*i. e.* area under different types of land use) in acres: Forest	Irrigated	Un-irrigated	Culturable waste(*i.e.* pasture and grazing land etc.)	Area not available for cul iva-tion	Nearest town & distance in Kms.	Day of weekly market, if any, held in village	Remarks including any place of religious, historical or archaeologi-cal interest	L.C. No.
10	11	12	13	14	15	16	17	18	1
Maize	1,529.00	171.00	279.00	575.00	781.00	Jawad 84.8	..	..	1
Maize	..	64.00	111.00	128.00	98.00	Jawad 84.8	..	..	2
Maize	..	17.00	89.00	27.00	84.00	Jawad 84.8	..	..	3
Maize	..	220.00	341.00	215.00	365.00	Jawad 84.8	..	..	4
Maize	..	64.00	84.00	32.00	45.00	Jawad 84.8	..	..	5
Maize	68.00	..	10.00	141.00	143.00	Jawad 81.6	..	..	6
Maize	102.00	30.00	96.00	331.00	318.00	Jawad 80.0	..	..	7
Maize	247.00	82.00	84.00	497.00	1,134.00	Jawad 78.4	..	..	8
Maize	276.00	175.00	190.00	1,023.00	1,546.00	Jawad 76.8	..	..	9
Maize	84.00	62.00	178.00	541.00	243.00	Jawad 75.2	..	..	10
Maize	434.00	64.00	156.00	160.00	339.00	Jawad 80.0	..	..	11
Maize	22.00	10.00	33.00	77.00	323.00	Jawad 80.0	..	..	12
Maize	2,082.00	243.00	1,003.00	630.00	2,912.00	Jawad 75.2	..	..	13
Maize	..	50.00	36.00	101.00	160.00	Jawad 72.0	..	..	14
Maize	..	445.00	458.00	432.00	897.00	Jawad 70.4	..	..	15
Maize	..	127.00	165.00	188.00	242.00	Jawad 73.6	..	..	16
Maize	..	106.00	178.00	58.00	87.00	Jawad 70.4	..	..	17
Maize	..	117.00	246.00	292.00	660.00	Jawad 70.4	..	..	18
Maize	..	23.00	73.00	189.00	70·00	Jawad 73.6	..	..	19
Maize	788.00	169.00	373.00	370.00	483.00	Jawad 72.0	..	..	20
Maize	..	70.00	167.00	33.00	126.00	Jawad 72.0	..	..	21
Maize	..	334.00	423.00	935.00	888.00	Jawad 76.8	..	..	22
Maize	..	116.00	262.00	331.00	211.00	Jawad 73.6	..	..	23
Maize	..	79.00	84.00	254.00	380.00	Jawad 72.0	..	..	24
Maize	..	67.00	252.00	252.00	825.00	Jawad 84.8	..	..	25
Maize	..	59.00	86.00	184.00	306.00	Jawad 83.2	..	..	26
..	..	17.00	32.00	325.00	25.00	Jawad 75.0	..	..	27
..	..	15.00	25.00	97.00	100.00	Jawad 73.0	..	..	28
Maize	..	52.00	50.00	198.00	2.00	Jawad 80.0	..	..	29
Maize	..	316.00	301.00	808.00	452.00	Jawad 80.0	..	..	30
Maize	..	95.00	189.00	69.00	77.00	Jawad 80.0	..	..	31
Maize	..	38.00	108.00	27.00	22.00	Jawad 78.4	..	..	32
Maize	..	122.00	175.00	29.00	47.00	Jawad 76.8	..	..	33
Maize	..	119.00	172.00	170.00	132·00	Jawad 76.8	..	..	34
Maize	..	93.00	187.00	166.00	412.00	Jawad 76.8	..	..	35
Maize	..	45.00	110.00	121.00	639.00	Jawad 62.4	..	..	36
..	..	8.00	37.00	189.00	9.00	Jawad 70.4	..	..	37
Maize	..	17.00	69.00	208.00	39.00	Jawad 68.8	..	..	38
Maize	..	22.00	11.00	183.00	16.00	Jawad 67.2	..	..	39
Maize	..	22.00	25.00	156.00	122.00	Jawad 65.6	..	..	40
..	..	37.00	35.00	173.00	17.00	Jawad 64.0	..	..	41
Maize	..	20.00	106.00	405.00	183.00	Jawad 60.8	..	..	42
Maize	..	86.00	190.00	230.00	545.00	Jawad 62.4	..	..	43
Maize	..	54.00	91.00	198.00	126.00	Jawad 64.0	..	..	44
Maize	134.00	67.00	106.00	435.00	179.00	Jawad 62.4	..	..	45
Maize	..	35.00	54.00	731.00	180.00	Jawad 65.6	..	..	46
Maize	..	365.00	478.00	251.00	538.00	Jawad 67.2	..	..	47
Maize	..	75.00	108.00	218.00	333.00	Jawad 65.6	..	..	48
Maize	..	63.00	100.00	185.00	114.00	Jawad 68.8	..	..	49
Maize	..	20.00	65.00	27.00	8.00	Jawad 84.8	..	..	50

VILLAGE DIRECTORY

L.C. No.	Name of village	Total area of the village (in acres)	Amenities available within the villages					
			Educational	Medical	Power Supply	Drinking Water	Communication	Post and Telegraph
1	2	3	4	5	6	7	8	9
51	Gulsari	208.00	..	..	..	W	..	..
52	Naya Parana	119.00	..	..	..	W	..	..
53	Juna Parana	423.00	..	..	..	W	..	..
54	Jhanwar Ka Rajpura	1,519.00	..	..	..	W	..	..
55	Palasiya	674.00	PR(1)	..	..	W	..	..
56	Pipal Kha	471.00	PR(1)	..	..	W	..	..
57	Retpura	253.00	..	..	..	W	..	..
58	Meghpura Chauhan	309.00	..	..	..	W	..	..
59	Aned	487.00	..	..	..	W	..	..
60	Kadwasa	611.00	Mid.S.(1)	D(1)	..	W	..	PO
61	Rajpura	148.00	..	..	..	W	..	..
62	Rastpura	366.00	..	..	..	W	..	..
63	Mokampura	175.00	..	..	..	W	..	..
64	Mahupura Puran	554.00	..	..	..	W	..	..
65	Bilkhanda	1,564.00	..	..	..	W	..	..
66	Kanwarji Ki Khedi	441.00	PR(1)	..	..	W	..	..
67	Kanakpura	173.00	..	..	..	W	..	..
68	Lumba	1,142,00	..	..	..	W	..	..
69	Anandpura Chauhan	121.00	..	..	..	W	..	..
70	Sarwaniya (Singoli)	121.00	..	..	..	W	..	..
71	Sujanpura	322.00	..	..	..	W	..	..
72	Ralayata	1,128.00	..	..	..	W	..	..
73	Khera Kundi	225.00	..	..	..	..	..	..
74	Fattaji Ki Khedi	534.00	..	..	..	W	..	..
75	Dungariya	716.00	..	..	..	W	..	..
76	Kolpura	285.00	..	..	..	..	..	..
77	Ubafan	541.00	..	..	..	W	..	..
78	Kulmiyan	753.00	..	..	..	W	..	..
79	Dabra Kalan	1,221.00	PR(1)	..	..	W	..	..
80	Dabra (Singoli)	1,459.00	..	..	..	W	..	..
81	Neral	1,176.00	..	..	..	W	..	..
82	Kishanpura	714.00	..	..	..	W	..	..
83	Manoharpura	249.00	..	..	..	W	PR	..
84	Anandpura	680.00	..	..	..	W	..	..
85	Chaldu	1,923.00	..	..	..	W	..	..
86	Patan	730.00	..	..	..	W	PR	..
87	Tal	1,670.00	PR(1)	..	..	W	PR	..
88	Pipali Kheda (Singoli)	718.00	..	..	..	W	PR	..
89	Prempura	1,128.00	..	..	..	W	..	..
90	Parlai	3,618.00	PR(1)	..	..	W	..	..
91	Mata Ka Kheda	496.00	..	..	..	W	..	..
92	Daulatpura Khurd	419.00	..	..	..	W	..	..
93	Rugnathpura	246.00	..	..	..	W	..	..
94	Amba (Parlai)	1,765.00	..	..	..	W	..	..
95	Ruppura (Amba)	1,012.00	..	..	..	W	..	..
96	Manoharpura Khurd	463.00	..	..	..	W	..	..
97	Solanki Ka Kheda *alias* Chaukha Ka Kheda	267.00	..	..	..	W	..	..
98	Manoharpura Kalan	660.00	..	..	..	W	..	..
99	Daulatpura Kalan	185.00	..	..	..	W	..	..
100	Dehpuriya	854.00	..	..	..	W	..	..

JAWAD TAHSIL

Staple Food	Land use (*i. e.* area under different types of land use) in acres: Forest	Irrigated	Un-irrigated	Culturable waste(*i.e.* pasture and grazing land *etc.*)	Area not available for cul iva-tion	Nearest town & distance in Kms.	Day of weekly market, if any, held in village	Remarks including any place of religious, historical or archaeologi-cal interest	L.C. No.
10	11	12	13	14	15	16	17	18	1
Maize	..	68.00	108.00	17.00	15.00	Jawad 83.2	..	..	51
Maize	..	15.00	28.00	58.00	18.00	Jawad 88.0	..	..	52
Maize	..	12.00	60.00	158.00	193.00	Jawad 88.0	..	..	53
Maize	..	98.00	175.00	248.00	998.00	Jawad 86.4	..	..	54
Maize	..	168.00	318.00	148.00	40.00	Jawad 83,2	..	..	55
Maize	..	113.00	158.00	110.00	90.00	Jawad 14.8	..	..	56
Maize	..	70.00	120.00	45.00	18.00	Jawad 84.8	..	..	57
Maize	..	90.00	168.00	31.00	20.00	Jawad 86.4	..	..	58
Maize	..	96.00	215.00	119.00	57.00	Jawad 89.6	..	..	59
Maize	..	227.00	242.00	63.00	79.00	Jawad 89.6	..	..	60
Maize	..	15.00	99.00	25.00	9.00	Jawad 91.2	..	..	61
Maize	..	104.00	161.00	84.00	17.00	Jawad 89.6	..	..	62
Maize	..	49.00	72.00	44.00	10.00	Jawad 89.6	..	..	63
Maize	..	133.00	301.00	57.00	63.00	Jawad 94.4	..	..	64
Maize	..	114.00	268.00	307.00	875.00	Jawad 96.0	..	..	65
Maize	..	126.00	225.00	63.00	27.00	Jawad 92.8	..	..	66
Maize	..	25.00	34.00	109.00	5.00	Jawad 92.8	..	..	67
Maize	..	79.00	207.00	766.00	90.00	Jawad 91.2	..	..	68
Maize	..	20.00	82.00	19.00	..	Jawad 92.8	..	..	69
Maize	..	7.00	34.00	24.00	56.00	Jawad 94.4	..	..	70
Maize	..	30.00	69.00	59.00	164.00	Jawad 94.4	..	..	71
Maize	..	7.00	48.00	215.00	858.00	Jawad 94.4	..	..	72
..	..	15.00	13.00	67.00	130.00	Jawad 62.4	..	..	73
Maize	..	33.00	83.00	143.00	275.00	Jawad 60.8	..	..	74
Maize	..	68.00	70.00	206.00	372.00	Jawad 59.2	..	..	75
Maize	..	3.00	35.00	232.00	15.00	Jawad 59.2	..	..	76
Maize	..	8.00	115.00	285.00	133.00	Jawad 59.2	..	..	77
Maize	..	8.00	5.00	727.00	13.00	Jawad 60.8	..	..	78
Maize	..	175.00	173.00	620.00	253.00	Jawad 62.4	..	..	79
Maize	..	85.00	96.00	378.00	900.00	Jawad 62.4	..	..	80
Maize	..	26.00	43.00	854.00	253.00	Jawad 59.2	..	..	81
Maize	..	25.00	155.00	243.00	291.00	Jawad 62.4	..	..	82
Maize	..	7.00	30.00	35.00	177.0	Jawad 57.6	..	..	83
Maize	..	..	27.00	235.00	418.00	Jawad 56.0	..	..	84
Maize	993.00	22.00	67.00	282.00	559.00	Jawad 59.2	..	..	85
Maize	26.00	30.00	47.00	128.00	499.00	Jawad 60.8	..	..	86
Maize	1,083.00	39.00	153.00	131.00	259.00	Jawad 62.4	..	..	87
Maize	100 00	37.00	92.00	202.00	287.00	Jawad 64.0	..	..	88
Maize	773.00	10.00	42.00	113.00	190.00	Jawad 70.4	..	..	89
Maize	2,475.00	79.00	185.00	563.00	316.00	Jawad 65.6	..	..	90
Maize	293.00	..	25.00	166.00	12.00	Jawad 67.2	..	..	91
Maize	273.00	5.00	15.00	106.00	20.00	Jawad 67.2	..	..	92
Maize	62.00	5.00	49.00	121.00	9.00	Jawad 67.2	..	..	93
Maize	1,089.00	64.00	49.00	257.00	306.00	Jawad 68.8	..	..	94
Maize	836.00	2.00	27.00	54.00	93.00	Jawad 70.4	..	..	95
Maize	337.00	..	12.00	114.00	..	Jawad 73.6	..	..	96
Maize	31.00	17.00	67.00	121.00	31.00	Jawad 68.8	..	..	97
Maize	494.00	20.00	17.00	69.00	60.00	Jawad 73.6	..	..	98
Maize	27.00	25.00	25.00	91.00	17.00	Jawad 68.8	..	..	99
Maize	535.00	20.00	5.00	106.00	188.00	Jawad 75.2	..	..	100

VILLAGE DIRECTORY

L.C. No.	Name of village	Total area of the village (in acres)	Amenities available within the villages					
			Educational	Medical	Power Supply	Drinking Water	Communication	Post and Telegraph
1	2	3	4	5	6	7	8	9
101	Kanod	3,656.00	..	..	..	W	..	..
102	Kojya	2,942.00	PR(1)	..	..	W	..	..
103	Parichha	3,714.00	..	..	..	W	..	..
104	Atwan Khurd	1,669.00	..	..	..	W	PR	..
105	Atwan Kalan	2,240.00	PR(1)	..	..	W	PR	..
106	Kheda Bhangota	865.00	..	..	..	W	PR	..
107	Jetliya	1,136.00	..	..	..	W	..	..
108	Dabi	692.00	..	..	..	W	..	..
109	Motipura	759.00	..	..	..	W	..	..
110	Banada	2,752.00	PR(1)	..	..	W	..	..
111	Dungarpur	2,689.00	..	..	..	W	..	..
112	Ummedpura	1,096.00	..	..	..	W	PR	..
113	Ranakhedi	314.00	..	..	..	W	..	..
114	Mawada	392.00	..	..	..	W	..	..
115	Umar	3,131.00	PR(1)	..	EI	W	PR	..
116	Hathipura	2,148.00	..	..	..	W	PR	..
117	Shivpura	148.00	..	..	..	W	..	..
118	Indraji Ka Kheda	413.00	..	..	..	W	..	..
119	Borakundi	1,241.00	..	..	..	W	..	..
120	Tejpuriya	417.00	..	..	..	W	..	..
121	Bordiya	2,264.00	PR(1)	..	..	W	..	..
122	Manpura	938.00	PR(1)	..	..	W	..	..
123	Kankariya Talai	1,093.00	PR(1)	..	..	W	..	PO
124	Barkheda Gujar	575.00	..	..	..	W	..	..
125	Jagepur Bordiya	1,666.00	..	..	..	W	..	..
126	Nahar Khalla	1,155.00	..	..	..	..	..	..
127	Mukera	1,179.00	PR(1)	..	..	W	PR	..
128	Sanda	2,914.00	..	..	..	W	PR	..
129	Dorai	986,00	PR(1)	..	..	W	PR	..
130	Chanwadiya Jat	1,557.00	PR(1)	..	E, EI, EIN	W	PR	..
131	Palchha	479.00	..	..	..	W	PR	..
132	Taroli	823.00	..	..	..	W	PR	..
133	Jat	6,421.00	PR(1), Mid.S.(1)	H(1)	E, EI, EIN	W	PR	PO
134	Mata Ka Kheda	822.00	..	..	..	W	..	..
135	Kuntali	3,692.00	..	..	..	W	..	..
136	Shambhu Ka Kheda	242.00	..	..	..	W	..	..
137	Amartiya	570.00	..	..	..	W	..	..
138	Ghanti	2,970.00	..	..	..	W	PR	..
139	Shripura	265.00	..	..	..	W	PR	..
140	Lalpura	263.00	..	..	EI	W	PR	..
141	Kawariya Khedi	845.00	..	..	..	W	..	..
142	Chadi Chada	318.00	..	..	..	W	KR	..
143	Gwalior Kalan	4,668.00	..	..	..	W	KR	..
144	Gwalior Khurd	198.00	..	..	..	W	KR	..
145	Keladiya	620.00	..	..	..	W	KR	..
146	Khati Kheda	1,045.00	..	..	..	W	KR	..
147	Naulangi	528.00	..	..	..	W	KR	..
148	Malotha	557.00	..	..	..	W	KR	..
149	Bagpura	690.00	..	..	..	W	KR	..
150	Ruppura (Sani)	117.00	..	..	..	W	PR	..

Staple Food	Land use (*i. e.* area under different types of land use) in acres					Nearest town & distance in Kms.	Day of weekly market, if any, held in village	Remarks including any place of religious, historical or archaeological interest	L.C. No.
	Forest	Irrigated	Un-irrigated	Culturable waste(*i.e.* pasture and grazing land etc.)	Area not available for cultivation				
10	11	12	13	14	15	16	17	18	1
Maize	2,192.00	119.00	99.00	689.00	557.00	Jawad 76.8	..	..	101
Maize	1,666.00	57.00	192.00	712.00	315.00	Jawad 80.0	..	..	102
Maize	2,905.00	42.00	116.00	531.00	120.00	Jawad 83.2	..	..	103
Maize	..	37.00	81.00	514.00	1,037.00	Jawad 56.0	..	..	104
Maize	..	173.00	161.00	433.00	1,473.00	Jawad 56.0	..	..	105
Maize	..	109.00	59.00	96.00	601.00	Jawad 56.0	..	..	106
Maize	..	79.00	62.00	67.00	928.00	Jawad 52.8	..	..	107
Maize	..	20.00	30.00	64.00	578.00	Jawad 49.6	..	..	108
Maize	..	2.00	13.00	10.00	734.00	Jawad 51.2	..	..	109
Maize	..	129.00	56.00	210.00	2,357.00	Jawad 54.4	..	..	110
Maize	..	30.00	180.00	1,352.00	1,127.00	Jawad 57.6	..	..	111
Maize	..	76.00	74.00	383.00	563.00	Jwiad 54.4	..	..	112
Maize	..	69.00	17.00	40.00	183.00	Jawad 48.0	..	..	113
Maize	..	62.00	91.00	106.00	133.00	Jawad 48.0	..	..	114
Maize	..	230.00	190.00	319.00	2,392.00	Jawad 48.0	..	..	115
Maize	830.00	82.00	107.00	348.00	781.00	Jawad 48.0	..	..	116
Maize	148.00	..	..	..	..	Jawad 46.0	..	..	117
Maize	..	2.00	22.00	182.00	207.00	Jawad 49.0	..	..	118
Maize	..	2.00	30.00	292.00	917.00	Jawad 48.0	..	..	119
Maize	..	..	109.00	182.00	126.00	Jawad 46.4	..	..	120
Wheat, Maize	2.00	146.00	694.00	67.00	1,355.00	Jawad 44.8	..	..	121
Wheat, Maize	..	171.00	170.00	39.00	558.00	Jawad 49.6	..	..	122
Wheat, Maize	..	116.00	183.00	48.00	746.00	Jawad 51.2	..	..	123
Wheat, Maize	..	30.00	84.00	41.00	420.00	Jawad 52.8	..	..	124
Wheat, Maize	435.00	175.00	390.00	115.00	551.00	Jawad 56.0	..	..	125
Wheat, Maize	..	..	..	745.00	410.00	Jawad 54.4	..	..	126
Wheat, Maize	326.00	89.00	129.00	171.00	464.00	Jawad 56.0	..	..	127
Wheat, Maize	2,308.00	52.00	79.00	331.00	141.00	Jawad 52.8	..	..	128
Wheat, Maize	586.00	106.00	74.00	158.00	62.00	Jawad 51.2	..	..	129
Wheat, Maize	685.00	99.00	195.00	235.00	343.00	Jawad 51.2	..	..	130
Wheat, Maize	178.00	52.00	111.00	74.00	64.00	Jawad 49.6	..	..	131
Wheat, Maize	..	58.00	76.00	119.00	570.00	Jawad 65.6	..	..	132
Wheat, Maize	2,013.00	540.00	676.00	782.00	2,410.00	Jawad 64.0	..	..	133
Wheat, Maize	617.00	45.00	88.00	40.00	32.00	Jawad 76.8	..	..	134
Wheat, Maize	2,677.00	107.00	245.00	425.00	238.00	Jawad 73.6	..	..	135
Wheat, Maize	15.00	5.00	60.00	45.00	117.00	Jawad 73.6	..	..	136
Wheat, Maize	115.00	42.00	162.00	53.00	198.00	Jawad 72.0	..	..	137
Wheat, Maize	1,322.00	175.00	335.00	458.00	680.00	Jawad 73.6	..	..	138
Maize, Wheat	..	82.00	74.00	43.00	66.00	Jawad 72·0	..	..	139
Maize, Wheat	..	18.00	45.00	65.00	135.00	Jawad 70.4	..	..	140
Maize, Wheat	555.00	18.00	125.00	47.00	100.00	Jawad 80.0	..	..	141
Maize, Wheat	53.00	35.00	72.00	38.00	120.00	Jawad 78.4	..	..	142
Maize, Wheat	3,770.00	150.00	120.00	425.00	203.00	Jawad 81.6	..	..	143
Maize, Wheat	88.00	18.00	40.00	27.00	25.00	Jawad 80.0	..	..	144
Maize, Wheat	490.00	13.00	55.00	25.00	37.00	Jawad 76.8	..	..	145
Maize, Wheat	772.00	55.00	88.00	70.00	60.00	Jawad 75.2	..	..	146
Maize, Wheat	380.00	15.00	43.00	40.00	50.00	Jawad 73.6	..	..	147
Maize, Wheat	407.00	7.00	25.00	38.00	80.00	Jawad 73.6	..	..	148
Maize, Wheat	380.00	50.00	55.00	110.00	95.00	Jawad 73.6	..	..	149
Maize, Wheat	27.00	12.00	30.00	18.00	30.00	Jawad 72.0	..	..	150

VILLAGE DIRECTORY

L.C. No.	Name of village	Total area of the village (in acres)	Amenities available within the villages					
			Educational	Medical	Power Supply	Drinking Water	Communication	Post and Telegraph
1	2	3	4	5	6	7	8	9
151	Ajitpura	787.00	..	..	..	..	KR	..
152	Anghora	1,042.00	..	..	..	W	..	..
153	Ranawat Kheda	535.00	..	..	..	W	..	..
154	Daulatpura (Jat)	2,265.00	PR(1)	..	..	W	PR	..
155	Bhimsukh	640.00	..	..	..	W	PR	..
156	Udpura	590.00	..	..	..	W	PR	..
157	Kirta	3,157 00	..	..	..	W	..	..
158	Chadol	1,725.00	..	..	..	W	..	..
159	Rajor *alias* Bahadurpura	853.00	..	..	..	W	PR	..
160	Amba (Jat)	1,100.00	..	..	..	W	..	..
161	Luhariya (Jat)	5,405.00	PR(1)	..	..	W	PR	..
162	Dabariya (Jat)	1,392.00	..	..	..	W	..	..
163	Deoriya	1,025.00	..	..	E	W	..	..
164	Badhawa	415.00	PR(1)	..	..	W	..	..
165	Kashmariya	810.00	..	..	..	W	..	..
166	Padliya	781.00	..	..	..	W	..	..
167	Richha	1,198.00	..	..	..	W	..	..
168	Jetpura	1,878.00	..	..	..	W	..	..
169	Bare Khar	2,407.00	..	..	..	NW	..	..
170	Baldarkha	1,078.00	..	..	E, EI	W	PR	..
171	Madhopura	471.00	..	..	..	W	PR	..
172	Gundi Kheda	367.00	..	..	..	W	PR	..
173	Ratangarh	2,317.00	PR(3), Sec.S.(1)	D(1)	E, EI, EIN	T	PR	PO
174	Narda	497.00	..	..	..	W	..	..
175	Nim Ka Kheda	845.00	..	..	..	W	..	..
176	Dehpur	2,408.00	PR(1)	..	..	W	..	..
177	Pipli Kheda	513.00	..	..	..	..	..	..
178	Alori	2,559.00	Mid.S.(1)	..	..	W	..	PO
179	Khajuriya	2,807.00	..	..	..	W	..	..
180	Luhariya (Ratangarh)	935.00	PR(1)	..	..	W	PR	..
181	Sanwalpura	151.00	..	..	..	W	PR	..
182	Gunjaliya	1,317.00	..	..	..	W	..	..
183	Raghunathpura Ratangarh	400.00	..	..	..	W	..	..
184	Dhankjhar	1,371.00	..	..	..	W	..	..
185	Chandeda	1,984.00	..	..	..	R	..	..
186	Jarad Ratangarh	1,241.00	..	..	..	NW	..	..
187	Khardi	5,562.00	..	..	..	..	..	..
188	Shyampura	882.00	..	..	..	..	..	..
189	Amarpura (Ratangarh)	592.00	..	..	..	..	..	..
190	Khati Kheda	787'00	..	..	..	W	..	..
191	Bhawanpura *alias* Gudanathuram	4,552.00	PR(1)	..	..	W	..	..
192	Chirmi Kheda	1,186.00	..	..	..	W	..	..
193	Deeken	14,271.00	PR(2),Sec.S.(1)	PHC(1),FC(1)	E,EI,EIN	W	PR	PO
194	Lanpiya	3,562.00	..	..	..	W	..	..
195	Haripura Ratangarh	729.00	..	..	..	W	..	..
196	Maharajpura Khurd	364.00	..	..	..	..	..	..
197	Suntholi	3,157.00	PR(1)	..	..	W	PR	..
198	Jivapura	431.00	..	..	..	W	..	..
199	Gudha Parihar	2,812.00	..	..	..	W	PR	..
200	Brahmapuri	509.00	..	..	..	W	PR	..

JAWAD TAHSIL

Staple Food	Land use (*i. e.* area under different types of land use) in acres: Forest	Irrigated	Un-irrigated	Culturable waste(*i.e.* pasture and grazing land etc.)	Area not available for cultivation	Nearest town & distance in Kms.	Day of weekly market, if any, held in village	Remarks including any place of religious, historical or archaeological interest	L.C. No.
10	11	12	13	14	15	16	17	18	
..	787.00	..	..	..	..	Jawad 73.6	..	..	151
Maize, Wheat	87.00	27.00	280.00	137.00	511.00	Jawad 75·2	..	..	152
Maize, Wheat	..	57.00	163.00	145.00	170.00	Jawad 75.2	..	..	153
Maize, Wheat	..	162.00	220.00	345.00	1,538.00	Jawad 72.0	..	..	154
Maize, Wheat	..	35.00	173.00	260.00	172.00	Jawad 70.4	..	..	155
Maize, Wheat	..	62.00	210.00	107.00	211.00	Jawad 67.2	..	..	156
Maize, Wheat	2,568.00	85.00	105.00	168.00	231.00	Jawad 72.0	..	..	157
Maize, Wheat	150.00	68.00	114.00	263.00	1,130.00	Jawad 72.0	..	..	158
Maize, Wheat	625.00	..	163.00	30.00	35.00	Jawad 62.4	..	..	159
Maize, Wheat	..	30.00	122.00	230.00	718.00	Jawad 70.4	..	..	160
Maize, Wheat	4,235.00	108.00	168.00	620.00	274.00	Jawad 55.0	..	..	161
Maize, Wheat	1,093.00	20.00	23.00	142.00	114.00	Jawad 57.6	..	..	162
Maize, Wheat	..	52.00	94.00	153.00	726.00	Jawad 49.6	..	..	163
Maize, Wheat	..	79.00	91.00	12.00	233.00	Jawad 46.4	..	..	164
Maize, Wheat	..	121.00	217.00	77.00	395.00	Jawad 44.8	..	..	165
Maize, Wheat	..	52.00	203.00	220.00	306.00	Jawad 44.8	..	..	166
Maize, Wheat	..	30.00	101.00	133.00	934.00	Jawad 46.4	..	..	167
Maize, Wheat	..	17.00	321.00	237.00	1,303.00	Jawad 84.0	..	..	168
Maize, Wheat	..	10.00	124.00	210.00	2,063.00	Jawad 44.8	..	..	169
Maize, Wheat	729.00	65.00	105.00	8.00	171.00	Jawad 49.6	..	..	170
Maize, Wheat	108.00	25.00	146.00	32.00	160.00	Jawad 48.0	..	..	171
Maize, Wheat	..	30.00	209.00	10.00	118.00	Jawad 46.4	..	..	172
Maize, Wheat	1,050.00	192.00	172.00	47.00	856.00	Jawad 43.2	..	..	173
Maize, Wheat	..	32.00	86.00	187.00	192.00	Jawad 44.8	..	..	174
Maize, Wheat	384.00	67.00	103.00	8.00	283.00	Jawad 48.0	..	..	175
Maize, Wheat	1,186.00	289.00	313.00	279.00	341.00	Jawad 48.0	..	..	176
..	237.00	86.00	84.00	59.00	47.00	Jawad 49.6	..	..	177
Maize, Wheat	..	225.00	109.00	301.00	1,924.00	Jawad 52.8	..	..	178
Maize, Wheat	..	96.00	146.00	72.00	2,493.00	Jawad 52.8	..	..	179
Maize, Wheat	..	171.00	92.00	96.00	576.00	Jawad 54.4	..	..	180
Maize, Wheat	..	40.00	77.00	5.00	29.00	Jawad 43.2	..	..	181
Maize, Wheat	..	62.00	227.00	153.00	875.00	Jawad 44.8	..	..	182
Maize, Wheat	..	7.00	138.00	52.00	203.00	Jawad 46.4	..	..	183
Maize, Wheat	..	5.00	44.00	833.00	439.00	Jawad 48.0	..	..	184
Maize, Wheat	..	81.00	148.00	15.00	1,740.00	Jawad 47.6	..	..	185
Maize, Wheat	..	12.00	35.00	274.00	920.00	Jawad 52.8	..	..	186
..	..	..	101.00	697.00	4,764.00	Jawad 41.6	..	..	187
..	..	..	346.00	153.00	378.00	Jawad 40.0	..	..	188
..	..	..	..	440.00	152.00	Jawad 38.4	..	..	189
Maize, Wheat	..	45.00	561.00	144.00	37.00	Jawad 36.8	..	..	190
Maize, Wheat	..	20.00	126.00	1,696.00	2,710.00	Jawad 36.8	..	..	191
Wheat, Maize	..	2.00	581.00	470.00	133.00	Jawad 36.8	..	..	192
Wheat, Maize	..	628.00	3,647.00	1,641.00	8,355.00	Jawad 32.0	..	..	193
Maize	..	27.00	514.00	452.00	2,569.00	Jawad 27.2	..	..	194
Maize	..	7.00	203.00	227.00	292.00	Jawad 25.6	..	..	195
..	..	5.00	356.00	..	3.00	Jawad 30.0	..	..	196
Wheat, Maize	448.00	106.00	1,120.00	457.00	1,026.00	Jawad 27.2	..	..	197
Maize	..	..	64.00	69.00	298.00	Jawad 28.8	..	..	198
Maize, Wheat	..	77.00	607.00	329.00	1,799.00	Jawad 30.4	..	..	199
Maize, Wheat	..	40.00	299.00	91.00	79.00	Jawad 32.0	..	..	200

VILLAGE DIRECTORY

L.C. No.	Name of village	Total area of the village (in acres)	Amenities available within the villages					
			Educational	Medical	Power Supply	Drinking Water	Communication	Post and Telegraph
1	2	3	4	5	6	7	8	9
201	Guda Hola	1,569.00	..	..	..	W	PR	..
202	Malgarh	658.00	..	..	..	W	..	..
203	Niliya	1,216.00	PR(1)	..	..	W	..	..
204	Kundala (Ratangarh)	1,255.00	PR(1)	..	..	W	..	..
205	Jagepur Hada	1,215.00	..	..	..	W	..	..
206	Himmatpura	128.00	..	..	..	W	..	..
207	Chikli	848.00	..	..	..	W	..	..
208	Parwani	1,446.00	..	..	..	W	..	..
209	Bhojpura	1,666.00	..	..	..	W	..	..
210	Amba Ratangarh	830.00	..	..	..	W	..	..
211	Manda	1,512.00	PR(1)	..	..	W	..	..
212	Mahendri	2,474.00	..	..	..	W	..	..
213	Jhirmir	559.00	..	..	..	W	PR	..
214	Dadoli	4,475.00	Mid.S.(1)	..	..	W	PR	PO
215	Janakpur	1,167.00	Mid.S.(1)	D(1)	E,EI,EIN	W	PR	PO
216	Panoli	961.00	PR(1)	..	EI	W	..	..
217	Ruppura (Morwan)	1,787.00	PR(1)	..	EI	W	..	..
218	Ranipura	377.00	..	..	..	..	..	..
219	Padla	464.00	..	..	..	..	..	..
220	Morwan	4,437.00	Mid.S.(1)	..	E, EI, EIN	W	PR	PO
221	Bol Kheda	528.00	..	..	..	W	PR	..
222	Aakli	1,211.00	..	..	..	W	PR	..
223	Ummedpura	109.00	..	..	EI	W, R	PR	..
224	Tarapur	74.00	PR(1)	..	E,EI,EIN	W, R	PR	PO
225	Pipalya Pemji	681.00	..	..	..	W, R	PR	..
226	Shopura	104.00	..	..	..	W	..	..
227	Bawalnai	4,508·00	Mid.S.(1)	..	E, EI, EIN	W, R	PR	PO
228	Kashya	881.00	..	..	..	W	PR	..
229	Aata	2,337.00	..	..	..	W	..	..
230	Shyampura	145.00	..	..	..	W	..	..
231	Budhsinghpura	67.00	..	..	..	W	..	..
232	Sukhanand Naya	24.00	..	..	..	W	PR	..
233	Aasan Dariyanath	140.00	..	..	..	W	PR	..
234	Dhani	463.00	..	..	..	W	..	..
235	Tumba	773.00	PR(1)	..	E, EI	W	..	..
236	Kirpura Khurd	182.00	..	..	..	W	..	..
237	Kirpura Kalan	301.00	..	..	..	W	..	..
238	Kenpuriya	536.00	..	..	..	W	PR	..
239	Mendaki	1,267.00	..	..	EI	W	PR	..
240	Jivagarh	446.00	..	..	..	W	PR	..
241	Vishnari	247.00	..	..	..	W	PR	..
242	Pratappura	115.00	..	..	..	W	..	..
243	Chadol (Athana)	1,122.00	..	..	..	W	..	..
244	Sakatpuriya	169.00	..	..	..	W	..	..
245	Mahudi Kheda	55.00	..	..	..	W	..	..
246	Ruppura	142.00	..	..	..	W	..	..
247	Karanpura	238.00	..	..	..	W	..	..
248	Jetpura	977.00	..	..	..	..	..	..
249	Keharpura	103.00	..	..	..	W	..	..
250	Daulatpura	171.00	..	..	..	W	..	..

JAWAD TAHSIL

Staple Food	Land use (*i. e.* area under different types of land use) in acres: Forest	Irrigated	Un-irrigated	Culturable waste(*i.e.* pasture and grazing land etc.)	Area not available for cultivation	Nearest town & distance in Kms.	Day of weekly market, if any, held in village	Remarks including any place of religious, historical or archaeological interest	L.C. No.
10	11	12	13	14	15	16	17	18	1
Maize, Wheat	..	114.00	911.00	168.00	376.00	Jawad 30.4	..	..	201
Maize, Wheat	..	111.00	198.00	114.00	235.00	Jawad 32.0	..	..	202
Maize, Wheat	..	92.00	395.00	558.00	171.00	Jawad 28.8	..	..	203
Maize, Wheat	..	104.00	605.00	314.00	232.00	Jawad 25.6	..	..	204
Maize, Wheat	..	54.00	205.00	299.00	657.00	Jawad 27.2	..	..	205
Maize, Wheat	..	..	..	96.00	32.00	Jawad 28.8	..	..	206
Maize, Wheat	..	10.00	101.00	87.00	650.00	Jawad 32.0	..	..	207
Maize, Wheat	..	28.00	526.00	316.00	576.00	Jawad 33.6	..	..	208
Maize, Wheat	..	..	87.00	180.00	1,399.00	Jawad 33.6	..	..	209
Maize, Wheat	..	30.00	98.00	84.00	618.00	Jawad 25.6	..	..	210
Maize, Wheat	32.00	124.00	259.00	175.00	922.00	Jawad 24.0	..	..	211
Maize, Wheat	124.00	22.00	232.00	228.00	1,868.00	Jawad 22.4	..	..	212
Maize, Wheat	..	52.00	257.00	178.00	72.00	Jawad 22.4	..	..	213
Maize, Wheat	..	279.00	1,609.00	563.00	2,024.00	Jawad 22.4	..	..	214
Maize, Wheat	..	109.00	511.00	124.00	423.00	Jawad 22.4	..	..	215
Maize, Wheat	..	94.00	299.00	89.00	479.00	Jawad 27.2	..	..	216
Maize, Wheat	..	353.00	359.00	848.00	227.00	Jawad 14.4	..	..	217
..	..	12.00	121.00	242.00	2.00	Jawad 16.0	..	..	218
..	..	..	..	..	464.00	Jawad 17.0	..	..	219
Maize, Wheat	..	1,436.00	494.00	1,106.00	1,401.00	Jawad 16.0	..	..	220
Maize, Wheat	..	200.00	124.00	93.00	111.00	Jawad 11.2	..	..	221
Maize, Wheat	..	203.00	395.00	452.00	161.00	Jawad 19.2	..	..	222
Maize, Wheat	..	35.00	20.00	11.00	43.00	Jawad 3.2	..	..	223
Maize, Wheat	..	5.00	8.00	4.00	57.00	Jawad 3.2	..	..	224
Maize, Wheat	.	156.00	314.00	42.00	169.00	Jawad 3.2	..	..	225
Maize, Wheat	..	..	42.00	12.00	50.00	Jawad 3.2	..	..	226
Maize, Wheat	..	511.00	954.00	562.00	2,481.00	Jawad 4.8	..	..	227
Maize, Wheat	..	7.00	141.00	177.00	556.00	Jawad 10·4	..	..	228
Maize, Wheat	..	89.00	208.00	246.00	1,794.00	Jawad 14.4	..	..	229
Maize, Wheat	..	5.00	48.00	15.00	77.00	Jawad 13.6	..	..	230
Wheat, Maize	..	13.00	19.00	8.00	27.00	Jawad 13.6	..	..	231
Wheat, Maize	..	..	..	24.00	..	Jawad 11.2	..	..	232
Maize. Wheat	..	3.00	26.00	111.00	..	Jawad 8.0	..	..	233
Maize, Wheat	..	33.00	132.00	78.00	220.00	Jawad 9.6	..	..	234
Maize, Wheat	..	82.00	395.00	107.00	189.00	Jawad 8.0	..	..	235
Maize, Wheat	..	39.00	43.00	48.00	52.00	Jawad 8.0	..	..	236
Maize, Wheat	..	46.00	112 00	36.00	107.00	Jawad 8.0	..	..	237
Maize, Wheat	..	18.00	32.00	24.00	462.00	Jawad 9.6	..	..	238
Maize, Wheat	..	142.00	295.00	107.00	723.00	Jawad 6.4	..	..	239
Maize, Wheat	..	4.00	52.00	16.00	374.00	Jawad 8.0	..	..	240
Maize, Wheat	..	20.00	132.00	47.00	48.00	Jawad 6.4	..	..	241
Maize, Wheat	..	..	46.00	23.00	46.00	Jawad 22.4	..	..	242
Maize, Wheat	..	158.00	226.00	207.00	531.00	Jawad 20.8	..	..	243
Maize, Wheat	..	26.00	36.00	5.00	102.00	Jawad 16.0	..	..	244
Maize, Wheat	..	3.00	5.00	1.00	46.00	Jawad 16.0	..	..	245
Maize, Wheat	..	9.00	47.00	6.00	80.00	Jawad 14.4	..	..	246
Maize, Wheat	..	43.00	83.00	11.00	101.00	Jawad 14.4	..	..	247
Maize, Wheat	..	..	..	3.00	974.00	Jawad 14.4	..	..	248
Maize, Wheat	..	9.00	68.00	26.00	..	Jawad 17.6	..	..	249
Maize, Wheat	..	53.00	38.00	12.00	68.00	Jawad 14.4	..	..	250

VILLAGE DIRECTORY

L.C. No.	Name of village	Total area of the village (in acres)	Amenities available within the villages					
			Educational	Medical	Power Supply	Drinking Water	Communication	Post and Telegraph
1	2	3	4	5	6	7	8	9
251	Kishorpura	120.00	..	..	..	W	..	..
252	Bhopatpura	454.00	..	..	..	W	..	..
253	Saroda	841.00	PR (1)	..	..	W	..	..
254	Nisarni	138.00	..	..	..	W	..	..
255	Sukhanand Juna	217.00	..	..	..	..	..	..
256	Nagthun	741.00	..	..	..	W	..	..
257	Gujarkhedi Sankla	809.00	PR (1)	..	..	W	..	..
258	Gotha	595.00	..	..	..	W	..	..
259	Meghpura	623.00	..	..	..	W	..	..
260	Guthlai	463.00	..	..	..	W	..	..
261	Bhagwatpura	151.00	..	..	..	..	..	..
262	Athana	3,664.00	PR(2),Mid.S.(1)	H(1)	E,EI,EIN	W	PR	PO
263	Dhaneriya	710.00	..	..	..	W	..	..
264	Kamawas	420.00	..	..	..	W	..	..
265	Amarpura	243.00	..	..	..	..	..	..
266	Nagda	729.00	..	..	..	W	..	..
267	Sarwaniya Masani	1,091.00	PR (1)	..	EI	W	..	..
268	Hanmantiya	1,307.00	PR (1)	..	EI	W	..	..
269	Achlawada	178.00	..	..	EI	W	..	..
270	Nayagaon	3,628.00	PR (1),Mid.S.(1)	H(1)	E,EI,EIN	W	PR,R	PO
271	Borkhedi	1,040.00	PR (1)	..	EI	W	PR	..
272	Damodarpura	1,251.00	PR(1)	..	EI	W	PR	..
273	Kesharpura Kalan	1,686.00	PR(1)	..	E,EI,EIN	W	PR	..
274	Khor	3,088.00	PR (1)	..	EI	W	PR	..
275	Gujar Khedi Talab	409.00	..	..	EI	W	PR	..
276	Kheda Rathor	1,055.00	..	..	..	W	PR	..
277	Kandka	936.00	PR(1)	..	E,EI,EIN	W	PR	..
278	Suwa Kheda	3,159.00	PR(3)	..	E,EI,EIN	W	PR	PO
279	Segwa	497.00	..	..	..	W	PR	..
280	Kundla Neemuch	936.00	..	..	..	W	..	..
281	Barkheda Kamaliya	1,053.00	PR(1)	..	EI	W	PR	..
282	Morka	1,000.00	..	..	..	W	PR	..
283	Maheshpura Neemuch	511.00	..	..	..	W	PR	..
284	Palda Kheda	1,672.00	PR(1)	..	..	W	..	..
285	Bawal Juni	1,723.00	..	..	..	W,R	PR	..
286	Kelu Kheda	402.00	PR(1)	..	..	W,R	PR	..
287	Nanpuriya	402.00	..	..	..	W,R	..	..
288	Barkheda Jat	512.00	..	..	..	W,R	PR	..
289	Lodh	740.00	..	..	..	W,R	PR	..
290	Melan Kheda	696.00	PR(1)	..	..	W,R	PR	..
291	Kesharpura Khurd	318.00	..	..	..	..	..	..
292	Khedamodi	357.00	..	..	..	W	..	..
293	Dhalopa	337.00	..	..	..	W	..	..
294	Modi	2,828.00	Mid.S.(1)	..	E,EI,EIN	W	..	..
295	Barkheda Mina	943.00	..	..	..	W	..	..
296	Upreda	819.00	PR(1)	..	EI	W	..	..
297	Sarwaniya Maharaj	2,745.00	Mid.S.(1)	H(1)	E,EI,EIN	W	PR	PO
298	Semalpura	187.00	..	..	..	W	..	..
299	Samel	1,122.00	..	..	..	W	PR	..
300	Basedi Bhati	1,836.00	PR(1)	..	E,EI,EIN	W	..	..

JAWAD TAHSIL

Staple Food	Land use (*i. e.* area under different types of land use) in acres: Forest	Irrigated	Un-irrigated	Culturable waste(*i.e.* pasture and grazing land etc.)	Area not available for cultivation	Nearest town & distance in Kms.	Day of weekly market, if any, held in village	Remarks including any place of religious, historical or archaeological interest	L.C. No.
10	11	12	13	14	15	16	17	18	1
Maize,Wheat	..	2.00	43.00	15.00	60·00	Jawad 14.4	..	..	251
Maize,Wheat	..	..	5.00	..	449.00	Jawad 14.4	..	..	252
Maize,Wheat	..	125.00	93.00	102.00	521.00	Jawad 11.2	..	..	253
Maize,Wheat	..	9.00	63.00	17.00	49.00	Jawad 11.2	..	..	254
Maize,Wheat	..	..	..	..	217.00	Jawad 16.0	..	..	255
Maize,Wheat	..	63.00	70.00	15.00	593.00	Jawar 16.0	..	..	256
Maize,Wheat	..	56.00	287.00	14.00	452.00	Jawad 14.4	..	..	257
Maize,Wheat	..	45.00	261.00	39.00	250.00	Jawad 14.4	..	..	258
Maize,Wheat	..	97.00	331.00	70.00	125.00	Jawad 11.2	..	..	259
Maize,Wheat	..	12.00	256.00	16.00	179.00	Jawad 11.2	..	..	260
Maize,Wheat	..	..	..	..	151.00	Jawad 14.4	..	..	261
Maize,Wheat	..	555.00	1,314.00	224.00	1,571.00	Jawad 4.8	..	..	262
Maize,Wheat	..	58.00	375.00	55.00	222.00	Jawad 3.2	..	..	263
Maize,Wheat	..	26.00	255.00	27.00	112.00	Jawad 9.6	..	..	264
Jowar	..	..	179.00	2.00	62.00	Jawad 6.4	..	..	265
Maize,Wheat	..	65.00	417.00	100.00	147.00	Jawad 8.0	..	..	266
Maize,Wheat	..	174.00	557.00	123.00	237.00	Jawad 9.6	..	..	267
Maize,Wheat	..	135.00	825.00	124.00	223.00	Jawad 4.8	..	..	268
Jowar,Wheat	..	15.00	107.00	26.00	30.00	Jawad 9.6	..	..	269
Maize,Wheat	..	244.00	1,950.00	189.00	1,245.00	Jawad 11.2	..	..	270
Maize,Wheat	..	121.00	661.00	55.00	203.00	Jawad 6.4	..	..	271
Maize,Jowar	..	83.00	902.00	63.00	203.00	Jawad 6.4	..	..	272
Maize,Jowar	..	129.00	911.00	171.00	475.00	Jawad 12.8	..	..	273
Maize,Jowar	..	259.00	717.00	1,138.00	974.00	Jawad 4.8	..	..	274
Maize,Jowar	..	29.00	208.00	46.00	126.00	Jawad 3.2	..	..	275
Maize,Jowar	..	46.00	345.00	86.00	578.00	Jawad 6.4	..	..	276
Maize,Wheat	..	95.00	555.00	64.00	222.00	Jawad 9.6	..	..	277
Maize,Wheat	..	180.00	1,702.00	419.00	858.00	Jawad 8.0	..	..	278
Maize,Jowar	..	37.00	266.00	51.00	143.00	Jawad 3.2	..	..	279
Maize,Wheat	..	68.00	374.00	347.00	147.00	Jawad 4.8	..	..	280
Maize,Wheat	..	112.00	564.00	121.00	256.00	Jawad 1.6	..	..	281
Maize,Wheat	..	31.00	169.00	275.00	225.00	Jawad 3.2	..	..	282
Maize,Wheat	..	31.00	379.00	53.00	48.00	Jawad 4.8	..	..	283
Maize,Wheat	..	204.00	874.00	169.00	425.00	Jawad 6.4	..	..	284
Maize,Wheat	..	122.00	1,120.00	178.00	303.00	Jawad 4.8	..	..	285
Maize,Wheat	..	32.00	250.00	10.00	110.00	Jawad 4.8	..	..	286
Wheat,Jowar	..	42.00	247.00	15.00	98.00	Jawad 6.4	..	..	287
Wheat,Maize	..	114.00	164.00	43.00	191.00	Jawad 8.0	..	..	288
Maize,Wheat	..	84.00	400.00	25.00	231.00	Jawad 9.6	..	..	289
Wheat,Maize	..	120.00	263.00	50.00	263.00	Jawad 11.2	..	..	290
Maize,Wheat	..	..	206.00	11.00	101.00	Jawad 3.2	..	..	291
Maize,Wheat	..	10.00	240.00	14.00	93.00	Jawad 6.4	..	..	292
Maize,Wheat	..	3.00	271.00	7.00	56.00	Jawad 4.0	..	..	293
Maize,Wheat	..	219.00	2,031.00	130.00	448.00	Jawad 4.8	..	..	294
Maize,Jowar	..	22.00	634.00	69.00	218.00	Jawad 6.4	..	..	295
Maize,Jowar	..	66.00	461.00	241.00	51.00	Jawad 8.0	..	..	296
Maize,Jowar	..	235.00	1,343.00	287.00	880.00	Jawad 11.2	..	..	297
..	..	21.00	151.00	9.00	6.00	Jawad 14.4	..	..	298
Maize,Jowar	..	114.00	417.00	139.00	452.00	Jawad 19.2	..	..	299
Maize,Wheat	..	99.00	717.00	174.00	846.00	Manasa 17.6	..	..	300

VILLAGE DIRECTORY

L.C. No.	Name of village	Total area of the village (in acres)	Amenities available within the villages					
			Educational	Medical	Power Supply	Drinking Water	Communication	Post and Telegraph
1	2	3	4	5	6	7	8	9
301	Gothada	1,283.00	..	..	..	W	..	..
302	Kalepur	669.00	..	..	..	W	..	..
303	Jagepur Mina	678.00	..	..	..	W	..	..
304	Lasur	5,153.00	PR(1)	..	EI	W	..	PO
305	Madaoda	1,895.00	PR(1)	..	E,EI,EIN	W	..	..
306	Ranpur	103.00	..	..	E,EI,EIN	W	..	..
307	Khurd Khedi	230.00	..	..	EI	W	..	..
308	Kherkheda	445.00	..	..	..	W	..	..
309	Dhamaniya	1,811.00	Mid.S.(1)	..	EI	W	..	PO
310	Sadalpur	416.00	..	..	EI	W	..	..
311	Akhepur	445.00	..	..	..	W	..	..
312	Barada	863.00	PR(1)	..	..	W	..	..
313	Aamli Bhat	1,114.00	PR(1)	..	..	W	..	..
314	Barkheda Chauhan	462.00	..	..	..	W	..	..
315	Gadola	594.00	..	..	..	W	..	..
316	Dhabi	308.00	..	..	..	W	..	..
317	Dhaba	1,011.00	..	..	..	W	..	..
318	Depalpura	590.00	..	..	..	W	..	..
319	Arnya	1,773.00	PR(1)	..	..	W	..	..
320	Bangred	2,802.00	PR(1)	..	..	W	..	..
321	Khempuriya	351.00	..	..	..	..	PR	..
322	Bagundi	1,748.00	..	..	..	..	PR	..
323	Bidsaliya	605.00	..	..	..	..	PR	..
324	Amarpura Jat	2,580.00	..	..	..	..	..	..
325	Mahupura Jat	1,817.00	..	..	..	..	..	..
326	Bhagwanpura Jat	1,255.00	..	..	..	..	..	..
327	Jhiriya Khedi	182.00	..	..	..	..	..	..
328	Maheshpura Jat	130.00	..	..	..	..	..	..
329	Khermaliya	825.00	..	..	..	..	..	..
330	Kama	1,013.00	..	..	..	..	..	..
331	Kheda Timarcha	177.00	..	..	..	..	..	..
332	Kirpura (Jat)	355.00	..	..	..	..	..	..
333	Rampuriya	954.00	..	..	..	..	..	..
334	Kewadiya	4,383.00	..	..	..	..	..	..
335	Jawad Kasba	3,060.00	..	..	..	..	..	..
	TOTAL	388,596.00	PR(64) Mid.S.(15) Sec.S.(3)	D(5) H(4) O(1)	42	W(291) O(3) T(1)	PR(93) KR(9)	PO(20) TO(1)

Source: Columns (1) to (5) & (7) to (18) : Tahsildar, Jawad.
Column (6) : Madhya Pradesh Electricity Board, Jabalpur.

JAWAD TAHSIL

Staple Food	Land use (*i. e.* area under different types of land use) in acres: Forest	Irrigated	Un-irrigated	Culturable waste(*i.e.* pasture and grazing land etc.)	Area not available for cultivation	Nearest town & distance in Kms.	Day of weekly market, if any, held in village	Remarks including any place of religious, historical or archaeological interest	L.C. No.
10	11	12	13	14	15	16	17	18	1
Maize,Wheat	..	245.00	592.00	15.00	431.00	Jawad 19.2	..	..	301
Maize,Wheat	..	21.00	440.00	70.00	138.00	Jawad 19.2	..	..	302
Maize,Wheat	..	62.00	466.00	46.00	104.00	Neemuch 17.6	..	..	303
Wheat,Jowar	..	172.00	612.00	183.00	4,186.00	Manasa 12.8	..	..	304
Wheat,Maize	..	113.00	532.00	73.00	1,177.00	Manasa 16.0	..	..	305
Wheat Maize	..	33.00	45.00	13.00	12.00	Manasa 14.4	..	..	306
Wheat,Maize	..	48.00	153.00	14.00	15.00	Manasa 13.4	..	..	307
Wheat,Jowar	..	40.00	224.00	169.00	12.00	Manasa 12.8	..	..	308
Jowar,Wheat	..	148.00	1,301.00	163.00	199.00	Manasa 14.4	..	..	309
Maize,Wheat	..	20.00	355.00	19.00	22.00	Manasa 12.8	..	..	310
Wheat,Maize	..	7.00	345.00	12.00	81.00	Manasa 12.8	..	..	311
Wheat,Maize	..	134.00	508.00	65.00	156.00	Manasa 14.4	..	..	312
Maize,Wheat	..	86.00	672.00	46.00	310.00	Neemuch 12.8	..	..	313
Maize,Wheat	..	63.00	248.00	45.00	106.00	Neemuch 14.4	..	..	314
Wheat,Jowar	..	19.00	358.00	31.00	186.00	Neemuch 12.8	..	..	315
Maize,Wheat	..	34.00	170.00	24.00	80.00	Neemuch 12.8	..	..	316
Maize,Wheat	..	68.00	669.00	52.00	222.00	Neemuch 12.8	..	..	317
Maize Wheat	..	19.00	407.00	34.00	130.00	Manasa 12.8	..	..	318
Maize,Wheat	..	133.00	1,170.00	164.00	306.00	Manasa 9.6	..	..	319
Maize,Wheat	..	49.00	2,245.00	192.00	316.00	Manasa 8.0	..	..	320
..	242.00	..	104.00	..	5.00	Jawad 48.0	..	..	321
..	1,693.00	..	5.00	50.00	..	Jawad 42.0	..	..	322
..	..	3.00	..	..	602.00	Jawad 58.0	..	..	323
..	2,580.00	..	..	..	..	Jawad 38.0	..	..	324
..	1,782.00	7.00	28.00	..	..	Jawad 58.0	..	..	325
..	1,255.00	..	..	..	..	Jawad 62.0	..	..	326
..	170.00	2.00	10.00	..	..	Jawad 60.0	..	..	327
..	93.00	5.00	15.00	12.00	5.00	Jawad 59.0	..	..	328
..	825.00	..	..	..	..	Jawad 49.0	..	..	329
..	963.00	..	..	50.00	..	Jawad 52.0	..	..	330
..	152.00	..	..	25 00	..	Jawad 43.0	..	..	331
..	..	..	..	95.00	260.00	Jawad 45.8	..	..	332
..	936.00	..	15.00	3.00	..	Jawad 42.0	..	..	333
..	4,356.00	..	27.00	..	..	Jawad 40.0	..	..	334
..	..	633.00	1,447.00	265.00	715.00	Jawad 0.0	..	..	335
..	70,025.00	26,028.00	82,764.00	63,061.00	146,718.00				

VILLAGE DIRECTORY

L.C. No.	Name of village	Total area of the village (in acres)	Amenities available within the villages					
			Educational	Medical	Power Supply	Drinking Water	Communication	Post and Telegraph
1	2	3	4	5	6	7	8	9
1	Semarda	1,678.00	..	..	..	W	..	..
2	Khermalya	410.00	..	..	..	W	..	..
3	Daru	4,122.00	Mid.S.(1)	..	E, EI, EIN	W	..	PO
4	Chainpura	1,252.00	..	..	..	W	PR, R	..
5	Bamanbardi	1,094.00	PR(1)	..	..	W	PR, R	..
6	Ghasundi	988.00	PR(1)	..	..	W	PR	..
7	Bisalwas Khurd	778.00	PR(1)	..	..	W	R	..
8	Bisalwas Kalan	2,620.00	Mid.S.(1)	..	..	W	R	..
9	Khadawada	515.00	..	..	..	W	KR	..
10	Mewasa	329.00	..	..	..	W	..	..
11	Sagarana	2,152.00	PR(1)	..	..	W	PR	..
12	Samar Kund	141.00	..	..	..	W	PR	..
13	Changera	931.00	..	..	..	W	KR	..
14	Dunglaoda	516.00	PR(1)	..	..	W	PR	..
15	Khedadaru	915.00	PR(1)	..	EI, EIN	W	..	..
16	Dudarsi	1,382.00	PR(1)	..	..	W	..	..
17	Bhagwanpura Chambal Colony	671.00	..	..	..	W	..	..
18	Ama oli	590.00	..	..	..	W	..	..
19	Lewada	530.00	..	..	..	W	..	..
20	Dhaneriya Kalan	1,914.00	PR(1)	..	..	W	PR	..
21	Rawat Kheda	948.00	..	..	..	W	..	..
22	Karawati	1,408.00	PR(1)	..	E, EI, EIN	W	PR	..
23	Bholyawas	697.00	..	..	EI	W	KR	..
24	Baru Kheda	1,736.00	..	..	EI	W	KR	..
25	Bhadbhadiya	4,204.00	Mid.S.(1)	H(1)	EI	W	KR	PO
26	Hanspura	731.00	..	..	..	W	..	..
27	Newad	1,364.00	PR(1)	..	EI	W	PR	..
28	Sarwaniyabor	1,033.00	PR(1)	..	..	W	..	..
29	Lolpura	485.00	..	..	E, EI, EIN	W	..	..
30	Surjana	669.00	..	..	..	W	..	..
31	Nipaniya Abad	471.00	..	..	..	W	PR	..
32	Semali Chandrawat	1,408.00	PR(1)	..	E, EI	W	PR	PO
33	Sedariya	600.00	..	..	..	W	..	..
34	Manpura	391.00	..	..	..	..	..	..
35	Pipalya Charan	715.00	..	..	..	W	..	..
36	Jawi	4,129.00	Sec.S.(1)	PHC(1)	EI	W, TK	KR	PO
37	Chadoli	371.00	..	..	..	W	KR	..
38	Khatya Khedi	452.00	..	..	..	W	..	..
39	Ranpura	250.00	..	..	..	W	..	..
40	Narsinghpura	376.00	..	..	..	W	..	..
41	Hanmantya Raoji	330.00	..	..	..	W	..	..
42	Thadoli	785.00	..	..	..	W	..	..
43	Kishanpura	358.00	..	..	..	W	..	..
44	Badoli	1,018.00	..	..	..	W	..	..
45	Raipuriya	457.00	..	..	..	W	..	..
46	Piplon	2,352.00	Mid.S.(1)	..	..	W	..	..
47	Vinayaka	306.00	..	..	..	W	..	..
48	Melki	425.00	..	..	..	W	..	..
49	Dhaneriya Khurd	255.00	..	..	..	W	..	..
50	Malkheda	2,589.00	PR(1)	..	E, EI, EIN	W	PR	..

NEEMUCH TAHSIL

Staple Food	Land use (*i. e.* area under different types of land use) in acres: Forest	Irrigated	Un-irrigated	Culturable waste(*i.e.* pasture and grazing land etc.)	Area not available for cultivation	Nearest town & distance in Kms.	Day of weekly market, if any, held in village	Remarks including any place of religious, historical or archaeological interest	L.C. No.
10	11	12	13	14	15	16	17	18	1
Wheat, Jowar	..	37.00	866.00	113.00	62.00	Neemuch 19.2	..	..	1
Wheat, Jowar	..	57.00	272.00	47.00	34.00	Neemuch 16.0	..	..	2
Wheat, Jowar	..	395.00	2,306.00	489.00	932.00	Neemuch 16.0	..	..	3
Wheat, Jowar	..	47.00	432.00	178.00	595.00	Neemuch 16.0	..	..	4
Wheat, Jowar	..	136.00	450.00	113.00	395.00	Neemuch 17.6	..	..	5
Wheat, Jowar	..	94.00	583.00	143.00	168.00	Neemuch 12.8	..	..	6
Wheat, Jowar	..	77.00	373.00	79.00	249.00	Neemuch 14.6	..	..	7
Wheat, Jowar	..	278.00	1,932.00	282.00	128.00	Neemuch 11.2	..	..	8
Jowar	..	15.00	409.00	59.00	32.00	Neemuch 6.4	..	..	9
Jowar	..	..	329.00	..	..	Neemuch 11.2	..	..	10
Jowar	..	84.00	956.00	351.00	761.00	Neemuch 9.6	..	..	11
Jowar	..	..	124.00	10.00	7.00	Neemuch 8.0	..	..	12
Jowar	..	42.00	696.00	119.00	74.00	Neemuch 6.4	..	..	13
Jowar	..	37.00	355.00	20.00	104.00	Neemuch 6.4	..	..	14
Wheat, Jowar	..	121.00	555.00	71.00	168.00	Neemuch 12.8	..	..	15
Wheat, Jowar	..	141.00	932.00	153.00	156.00	Neemuch 6.4	..	..	16
Wheat, Jowar	..	32.00	593.00	14.00	32.00	Neemuch 1.6	..	..	17
Wheat, Jowar	..	39.00	432.00	72.00	47.00	Neemuch 8.0	..	..	18
Wheat, Jowar	..	52.00	329.00	85.00	64.00	Neemuch 3.2	..	..	19
Wheat, Jowar	..	208.00	1,243.00	253.00	210.00	Neemuch 3.2	..	..	20
Wheat, Jowar	..	42.00	778.00	62.00	66.00	Neemuch 3.2	..	..	21
Wheat, Jowar	..	90.00	887.00	186.00	245.00	Neemuch 3.2	..	..	22
Wheat, Maize	..	53.00	512.00	105.00	27.00	Neemuch 1.6	..	..	23
Wheat, Maize	..	33.00	1,485.00	85.00	133.00	Neemuch 3.2	..	..	24
Wheat, Maize	..	269.00	3,326.00	415.00	194.00	Neemuch 9.6	..	..	25
Wheat, Maize	..	22.00	645.00	30.00	34.00	Neemuch 9.6	..	..	26
Jowar	..	101.00	1,006.00	138.00	119.00	Neemuch 8.0	..	..	27
Jowar	..	44.00	764.00	146.00	79.00	Neemuch 9.6	..	..	28
Jowar	..	35.00	368.00	54.00	28.00	Neemuch 8.0	..	..	29
Jowar	..	59.00	499.00	82.00	29.00	Neemuch 9.6	..	..	30
Jowar	..	36.00	358.00	57.00	20.00	Neemuch 11.2	..	..	31
Jowar	..	99.00	961.00	185.00	163.00	Neemuch 11.2	..	..	32
Jowar, Wheat	..	12.00	481.00	77.00	30.00	Neemuch 12.8	..	..	33
..	..	12.00	277.00	82.00	20.00	Neemuch 17.0	..	..	34
Wheat, Jowar	..	22.00	513.00	116.00	64.00	Neemuch 12.8	..	..	35
Wheat, Jowar	..	160.00	3,145.00	485.00	339.00	Neemuch 12.8	..	..	36
Jowar, Maize	..	22.00	248.00	40.00	61.00	Neemuch 16.0	..	..	37
Jowar, Maize	..	24.00	356.00	42.00	30.00	Neemuch 16.0	..	..	38
Jowar, Maize	..	8.00	188.00	39.00	15.00	Neemuch 16.0	..	..	39
Wheat, Maize	..	35.00	252.00	57.00	32.00	Neemuch 16.0	..	..	40
Wheat, Maize	..	33.00	228.00	38.00	31.00	Neemuch 16.0	..	..	41
Wheat, Maize	..	75.00	508.00	131.00	71.00	Neemuch 16.0	..	..	42
Wheat, Maize	..	8.00	277.00	44.00	29.00	Neemuch 16.0	..	..	43
Wheat, Maize	..	45.00	792.00	102.00	79.00	Neemuch 16.0	..	..	44
Wheat, Maize	..	30.00	329.00	49.00	49.00	Neemuch 14.4	..	..	45
Wheat, Maize	..	161.00	1,751.00	255.00	185.00	Neemuch 14.4	..	..	46
Wheat, Jowar	..	2.00	235.00	37.00	32.00	Neemuch 16.0	..	..	47
Jowar, Wheat	..	30.00	240.00	81.00	74.00	Neemuch 14.4	..	..	48
Jowar, Wheat	..	30.00	153.00	45.00	27.00	Neemuch 9.0	..	..	49
Jowar, Wheat	..	186.00	2,010.00	212.00	181.00	Neemuch 4.8	..	..	50

VILLAGE DIRECTORY

L.C. No.	Name of village	Total area of the village (in acres)	Amenities available within the villages					
			Educational	Medical	Power Supply	Drinking Water	Communication	Post and Telegraph
1	2	3	4	5	6	7	8	9
51	Dholpura	790.00	..	..	..	W	KR	..
52	Borkhedi Kalan	1,059.00	..	..	..	W	KR	..
53	Pipalyahada	657.00	..	..	..	W	PR	..
54	Girdoda	2,247.00	PR(1)	..	E, EI, EIN	W	PR	..
55	Rewali Devli	1,075.00	Mid.S.(1)	..	E, EI, EIN	W	PR	..
56	Jetpura	140.00	..	..	..	W	PR	..
57	Dulakheda	817.00	..	..	..	W	PR	..
58	Chauth Kheda	1,568.00	..	..	..	W	PR	..
59	Jamuniya Khurd	1,117.00	..	..	..	W	PR	..
60	Dasani	547.00	..	..	..	W	..	..
61	Bisalwas Bamanya	1,011.00	..	..	..	W	..	..
62	Kana Kheda	1,316.00	PR(1)	..	EI	W	..	..
63	Champi	545.00	PR(1)	..	..	W	..	..
64	Aranya Mangir	684.00	..	..	..	W	..	..
65	Jarkheda	286.00	..	..	..	..	..	..
66	Hanmantya Vyas	264.00	..	..	..	W	PR	..
67	Bhat Kheda	951.00	PR(1)	..	..	W	PR	..
68	Bhat Khedi	292.00	..	..	..	..	PR	..
69	Kothadi	634.00	..	..	..	W	PR	..
70	Ratadiya	1,951.00	..	..	..	W	..	..
71	Admalya	1,014.00	PR(1)	..	..	W	..	..
72	Dansiya	433.00	..	..	..	W	..	..
73	Borkhedi Panadi	1,256.00	PP(1)	..	..	W	PR	..
74	Bisalwas Sonigara	1,826.00	PR(1)	..	..	W	..	..
75	Rampuriya	712.00	..	..	..	W	..	..
76	Borkhedi Khurd	569.00	..	..	..	W	..	..
77	Dowad	738.00	PR(1)	..	..	W	PR	..
78	Raisinghpura	489.00	..	..	..	W	PR	..
79	Jhalri	729.00	PR(1)	..	..	W	PR	..
80	Pipalya Nathawat	486.00	..	..	..	W	PR	..
81	Nipaniya	343.00	..	..	..	..	..	..
82	Khetakheda Charan	333.00	..	..	..	W	PR	..
83	Akya	323.00	..	..	..	W	PR	..
84	Tinkya Khedi	356.00	..	..	..	W	PR	..
85	Bhadwa	765.00	PR(1)	..	E, EIN	W	PR	..
86	Nilkanthpura	298.00	..	..	..	W	PR	..
87	Jawasa	1,575.00	Mid.S.(1)	VH(1)	..	W	PR	..
88	Lasudi Tanwar	1,062.00	..	..	..	W	PR	..
89	Sawan	6,143.00	PR(2), Mid.S.(1)	AD(1)	E, EI, EIN	W	PR	PO
90	Dhaba	596.00	..	..	..	W	PR	..
91	Hanmantiya Pawar	690.00	..	..	..	W	..	..
92	Thikariya	495.00	..	..	..	W	..	..
93	Umaheda	749.00	..	..	..	W	..	..
94	Amli Kheda	1,432.00	PR(1)	..	..	W	..	..
95	Mansha Khedi	124.00	..	..	..	..	..	..
96	Belari	494.00	..	..	..	W	..	..
97	Gulab Khedi	449.00	..	..	..	W	..	..
98	Lasudihada	671.00	..	..	..	W	..	..
99	Piplya Mircha	338.00	..	..	..	W	..	..
100	Mundla	1,158.00	PR(1)	..	..	W	..	..

NEEMUCH TAHSIL

Staple Food	Land use (*i. e.* area under different types of land use) in acres: Forest	Irrigated	Un-irrigated	Culturable waste(*i.e.* pasture and grazing land etc.)	Area not available for cul iva-tion	Nearest town & distance in Kms.	Day of weekly market, if any, held in village	Remarks including any place of religious, historical or archaeologi-cal interest	L.C. No.
10	11	12	13	14	15	16	17	18	1
Jowar, Wheat	..	137.00	404.00	96.00	153.00	Neemuch 6.4	..	..	51
Jowar, Wheat	..	106.00	775.00	116.00	62.00	Neemuch 8.0	..	..	52
Jowar	..	32.00	494.00	81.00	50.00	Neemuch 6.4	..	..	53
Jowar	..	99.00	1,762.00	279.00	107.00	Neemuch 4.8	..	..	54
Jowar	..	57.00	717.00	158.00	143.00	Neemuch 8.0	..	..	55
Maize, Wheat	..	10.00	79.00	33.00	18.00	Neemuch 4.0	..	..	56
Maize, Wheat	..	30.00	655.00	104.00	28.00	Neemuch 5.0	..	..	57
Maize, Wheat	..	65.00	1,259.00	163.00	81.00	Neemuch 3.0	..	..	58
Jowar, Wheat	..	72.00	929.00	64.00	52.00	Neemuch 5.0	..	..	59
Jowar, Wheat	..	32.00	397.00	61.00	57.00	Neemuch 8.0	..	..	60
Jowar, Wheat	..	37.00	740.00	128.00	106.00	Neemuch 8.0	..	..	61
Jowar, Wheat	..	74.00	995.00	160.00	87.00	Neemuch 6.4	..	..	62
Jowar, Wheat	..	41.00	344.00	104.00	53.00	Neemuch 6.4	..	..	63
Jowar, Wheat	..	30.00	541.00	72.00	41.00	Neemuch 8.0	..	..	64
..	..	..	257.00	15.00	14.00	Neemuch 6.4	..	..	65
Jowar, Wheat	..	20.00	197.00	32.00	15.00	Neemuch 6.4	..	..	66
Jowar, Wheat	..	54.00	719.00	111.00	67.00	Neemuch 8.0	..	..	67
..	..	7.00	203.00	54.00	28.00	Neemuch 8.0	..	..	68
Jowar, Wheat	..	27.00	428.00	96.00	83.00	Neemuch 9.6	..	..	69
Jowar, Wheat	..	17.00	1,671.00	188.00	75.00	Neemuch 11.2	..	..	70
Jowar, Wheat	..	22.00	803.00	133.00	56.00	Neemuch 12.8	..	..	71
Jowar, Wheat	..	7.00	369.00	42.00	15.00	Neemuch 12.8	..	..	72
Jowar, Wheat	..	40.00	894.00	43.00	279.00	Neemuch 12.8	..	..	73
Jowar	..	57.00	1,430.00	38.00	301.00	Neemuch 11.2	..	..	74
Jowar	..	2.00	561.00	35.00	114.00	Neemuch 12.8	..	..	75
Jowar, Maize	..	17.00	432.00	106.00	14.00	Neemuch 16.0	..	..	76
Jowar, Maize	..	12.00	586.00	124.00	16.00	Neemuch 20.8	..	..	77
Jowar, Maize	..	15.00	362.00	99.00	13.00	Neemuch 19.2	..	..	78
Jowar, Maize	..	32.00	506.00	151.00	40.00	Neemuch 17.6	..	..	79
Maize, Jowar	..	15.00	314.00	138.00	19.00	Neemuch 16.0	..	..	80
..	..	2.00	240.00	62.00	39.00	Neemuch 17.6	..	..	81
Maize, Jowar	..	12.00	257.00	37.00	17.00	Neemuch 12.8	..	..	82
Maize, Jowar	..	10.00	253.00	43.00	14.00	Neemuch 14.4	..	..	83
Maize, Jowar	..	15.00	296.00	25.00	20.00	Neemuch 14.4	..	..	84
Maize, Jowar	..	57.00	622.00	42.00	44.00	Neemuch 17.6	Sunday	..	85
Maize, Jowar	..	10.00	226.00	30.00	32.00	Neemuch 14.4	..	..	86
Maize, Jowar	..	138.00	1,106.00	175.00	155.00	Neemuch 16.0	..	..	87
Maize, Jowar	..	86.00	890.00	44.00	42.00	Neemuch 17.6	..	..	88
Jowar, Wheat	..	613.00	5,128.00	269.00	133.00	Manasa 8.0	..	..	89
Jowar, Wheat	..	17.00	455.00	79.00	45.00	Manasa 12.8	..	..	90
Jowar, Wheat	..	20.00	474.00	158.00	38.00	Manasa 14.4	..	..	91
Jowar, Wheat	..	2.00	301.00	111.00	81.00	Manasa 16.0	..	..	92
Jowar, Wheat	..	20.00	630.00	72.00	27.00	Manasa 12.8	..	..	93
Jowar, Wheat	..	54.00	1,161.00	190.00	27.00	Manasa 12.8	..	..	94
..	..	..	111.00	13.00	..	Neemuch 21.0	..	..	95
Wheat, Jowar	..	40.00	346.00	79.00	29.00	Neemuch 20.8	..	..	96
Wheat, Jowar	..	37.00	289.00	101.00	22.00	Neemuch 22.4	..	..	97
Wheat, Jowar	..	20.00	459.00	138.00	54.00	Neemuch 24.0	..	..	98
Wheat, Jowar	.	15.00	262.00	52.00	9.00	Neemuch 25.0	..	..	99
Wheat, Jowar	..	32.00	771.00	250.00	105.00	Neemuch 27.2	..	..	100

VILLAGE DIRECTORY

L.C. No.	Name of village	Total area of the village (in acres)	Amenities available within the villages					
			Educational	Medical	Power Supply	Drinking Water	Communication	Post and Telegraph
1	2	3	4	5	6	7	8	9
101	Bordiya Kalan	2,173.00	Mid.S.(1)	..	EI	W	..	PO
102	Bordiya Khurd	764.00	PR(1)	..	..	W	..	..
103	Bishnaya	1,343.00	PR(1)	..	..	W	..	..
104	Dipu Khedi	572.00	..	..	..	W	..	..
105	Mangrol	1,208.00	..	..	..	W	..	..
106	Sirkheda	1,607.00	PR(1)	..	..	W	..	..
107	Kenpuriya	580.00	..	..	..	W	..	..
108	Chhayan	966.00	PR(1)	..	..	W	..	..
109	Melki	30.00	..	..	..	R	..	..
110	Semali Mewad	1,867.00	PR(1)	..	..	W	..	..
111	Palsoda	4,295.00	Mid.S.(1)	D(1)	E,EI,EIN	W,R	PR	PO
112	Hameriya	390.00	..	..	..	W	..	..
113	Bamanya	1,154.00	PR(1)	..	..	W	..	..
114	Maliya	628.00	..	..	..	W	..	..
115	Sakrani	563.00	..	..	..	W	..	..
116	Piplya Vyas	687.00	PR(1)	..	..	W	..	..
117	Kelu Kh da	889.00	PR(1)	..	..	W	PR	..
118	Kacholi	1,059.00	..	..	..	W	R, PR	..
119	Bhanwarasa	1,131.00	PR(1)	..	..	W	R, PR	..
120	Kothadi Istmurar	1,378.00	PR(1)	..	..	W	R, PR	PO
121	Piplya Gujar	1,159.00	..	..	..	W	..	..
122	Akli	470.00	..	..	..	W	..	..
123	Lakhami	1,156.00	PR(1)	..	..	W	..	..
124	Lanchh	919.00	PR(1)	..	..	W	..	..
125	Dalawada	1,084.00	..	..	..	W	..	..
126	Kalya Khedi	177.00	..	..	..	..	..	..
127	Hingoriya	1,068.00	..	..	..	W	PR	..
128	Jamuniya Kalan	1,337.00	Mid.S.(1)	AD(1)	E,EI,EIN	W	PR	PO
129	Barkheda Hada	585.00	..	..	..	W	PR	..
130	Semli Choudhari	423.00	..	..	..	..	..	
131	Kumariya	77.00	PR(1)	H(1)	..	T	PR	PO
132	Arnyakumar	889.00	..	..	EI	W	PR	..
133	Jagoli	529.00	..	..	..	W	PR	..
134	Jaisinghpura	748.00	PR(1)	..	E,EI,EIN	W	PR	..
135	Jhanjharwada	1,141.00	PR(1)	..	..	W	PR	..
136	Piplyabag	892.00	..	..	..	W	PR	..
137	Dhamniya	613.00	..	..	..	W	PR	..
138	Soniyana	1,312.00	PR(1)	..	..	W	PR	..
139	Gwaldeviya	714.00	..	..	..	W	PR	..
140	Rabadiya	971.00	Mid.S.(1)	..	EI	W	PR	..
141	Harnawada	1,705.00	PR(1)	..	EI	W	..	..
142	Keri	462.00	..	..	..	W	..	..
143	Amba	193.00	..	..	..	W	..	..
144	Mahudiya	601.00	..	..	..	W	..	..
145	Aspura	403.00	..	..	..	W	PR	..
146	Arnya Chandel	247.00	..	..	..	W	PR	..
147	Karadiya Maharaj	2,959.00	PR(1)	..	E	W	PR	..
148	Bamora	786.00	PR(1)	..	..	W	PR	..
149	Bamori	562.00	..	..	..	W	PR	..
150	Bhima Khedi	575.00	..	..	..	W	PR	..

NEEMUCH TAHSIL

Staple Food	Land use (*i. e.* area under different types of land use) in acres: Forest	Irrigated	Un-irrigated	Culturable waste(*i.e.* pasture and grazing land etc.)	Area not available for cul ivation	Nearest town & distance in Kms.	Day of weekly market, if any, held in village	Remarks including any place of religious, historical or archaeological interest	L.C. No.
10	11	12	13	14	15	16	17	18	1
Wheat,Jowar	..	172.00	1,644.00	234.00	123.00	Narayangarh 11.2	..	..	101
Wheat,Jowar	..	54.00	546.00	126.00	38.00	Narayangarh 12.8	..	..	102
Wheat,Jowar	..	100.00	938.00	197.00	108.00	Malhargarh 8.0	..	..	103
Wheat,Jowar	..	24.00	343.00	82.00	123.00	Malhargarh 9.6	..	..	104
Jowar,Maize	..	32.00	706.00	169.00	301.00	Malhargarh 9.6	..	..	105
Jowar,Maize	..	60.00	1,132.00	259.00	156.00	Neemuch 17.6	..	..	106
Jowar,Maize	..	23.00	391.00	114.00	52.00	Neemuch 19.2	..	..	107
Jowar,Maize	..	30.00	765.00	136.00	35.00	Neemuch 24.0	..	..	108
Jowar Maize	..	28.00	410.00	256.00	236.00	Neemuch 19.2	..	..	109
Jowar,Maize	..	91.00	1,124.00	372.00	280.00	Neemuch 25.6	..	..	110
Jowar,Maize	..	242.00	3,106.00	576.00	371.00	Neemuch 17.6	..	..	111
Jowar,Maize	..	..	306.00	52.00	32.00	Neemuch 14.4	..	..	112
Jowar,Maize	..	79.00	857.00	124.00	94.00	Neemuch 16.0	..	..	113
Jowar,Maize	..	20.00	499.00	65.00	44.00	Neemuch 19.2	..	..	114
Maize,Wheat	..	32.00	432.00	62.00	37.00	Neemuch 22.4	..	..	115
Maize,Wheat	..	54.00	586.00	15.00	32.00	Neemuch 19.2	..	..	116
Maize,Wheat	..	74.00	645.00	101.00	69.00	Neemuch 11.2	..	..	117
Maize,Wheat	..	67.00	778.00	123.00	91.00	Neemuch 12.8	..	..	118
Maize,Wheat	..	79.00	756.00	148.00	148.00	Neemuch 12.8	..	..	119
Maize.Wheat	..	37.00	741.00	22.00	578.00	Neemuch 12.8	..	..	120
Maize.Wheat	..	5.00	210.00	42.00	902.00	Neemuch 12.8	..	..	121
Maize,Wheat	..	5.00	124.00	1.00	340.00	Neemuch 14.4	..	..	122
Maize,Wheat	..	62.00	801.00	224.00	69.00	Neemuch 8.0	..	..	123
Maize,Wheat	..	49.00	677.00	136.00	57.00	Neemuch 8.0	..	..	124
Maize.Wheat	..	64.00	766.00	99.00	155.00	Neemuch 8.0	..	..	125
Jowar,Maize	..	..	64.00	4.00	109.00	Neemuch 9.6	..	..	126
Jowar,Maize	..	40.00	622.00	162.00	244.00	Neemuch 4.0	..	..	127
Jowar,Maize	..	99.00	912.00	136.00	190.00	Neemuch 6.4	..	..	128
Jowar,Maize	..	40.00	397.00	104.00	44.00	Neemuch 8.0	..	..	129
..	..	17.00	315.00	69.00	22.00	Neemuch 7.0	..	..	130
Jowar,Wheat	..	12.00	5.00	5.00	55.00	Neemuch 1.6	..	..	131
Jowar,Maize	..	193.00	514.00	109.00	73.00	Neemuch 3.2	..	..	132
Jowar,Wheat	..	67.00	186.00	105.00	170.00	Neemuch 6.4	..	..	133
Jowar,Wheat	..	106.00	383.00	121.00	138.00	Neemuch 1.6	..	..	134
Jowar,Wheat	..	35.00	603.00	279.00	224.00	Neemuch 6.4	..	..	135
Jowar,Wheat	..	99.00	467.00	166.00	160.00	Neemuch 4.8	..	..	136
Jowar,Wheat	..	32.00	410.00	49.00	122.00	Neemuch 8.0	..	..	137
Jowar,Wheat	..	91.00	702.00	190.00	329.00	Neemuch 9.6	..	..	138
Jowar,Wheat	..	111.00	299.00	106 00	198.00	Neemuch 11.2	..	..	139
Jowar,Wheat	..	133.00	605.00	138.00	95.00	Neemuch 11.2	..	..	140
Jowar,Wheat	..	161.00	850.00	257.00	437.00	Neemuch 14.4	..	..	141
Jowar,Wheat	..	22.00	185.00	67.00	188.00	Neemuch 14.4	..	..	142
Jowar,Wheat	..	22.00	86.00	30.00	55.00	Neemuch 14.4	..	..	143
Jowar Wheat	..	44.00	395.00	65.00	97.00	Neemuch 9.6	..	..	144
Jowar,Wheat	..	54.00	252.00	43.00	54.00	Neemuch 11.2	..	..	145
Jowar,Wheat	..	32.00	165.00	15.00	35.00	Neemuch 12.8	..	..	146
Jowar,Maize	..	296.00	1,414.00	338.00	911.00	Neemuch 14.4	..	..	147
Jowar,Maize	..	101.00	453.00	128.00	104.00	Neemuch 12.8	..	..	148
Jowar,Maize	..	77.00	309.00	99.00	77.00	Neemuch 12.8	..	..	149
Jowar,Maize	..	10.00	460.00	77.00	28.00	Neemuch 12.8	..	..	150

VILLAGE DIRECTORY

L.C. No.	Name of village	Total area of the village (in acres)	Amenities available within the villages					
			Educational	Medical	Power Supply	Drinking Water	Communication	Post and Telegraph
1	2	3	4	5	6	7	8	9
151	Pawati	276.00	..	..	..	W	PR	..
152	Sokadi	276.00	..	..	..	W	PR	..
153	Peerana	337.00	..	..	..	W	..	..
154	Barkheda Gujar	414.00	..	..	..	W	..	..
155	Peeth	480.00	..	..	E	W	..	..
156	Gwal Talab	1,567.00	PR(1)	..	..	W	..	..
157	Nayan Khedi	401.00	..	..	..	W	..	..
158	Dalpatpura	693.00	..	..	..	W	..	..
159	Bhadkasnawada	480.00	..	..	..	W	..	..
160	Kothadi Magra	425.00	..	..	..	W	..	..
161	Kheda	374.00	..	..	..	W	..	..
162	Aghoriya	1,562.00	..	..	..	W	..	..
163	Kasbi	892.00	..	..	..	W	..	..
164	Cheeta Kheda	5,001.00	Mid.S.(1)	..	E,EI,EIN	W	PR	PO
165	Gopalpura	262.00	..	..	..	W	..	..
166	Pawada Khurd	187.00	PR(1)	..	..	W	..	..
167	Gudla	507.00	..	..	..	W	..	..
168	Chenpura	3,896.00	PR(1)	..	..	W	..	..
169	Amawali Jagir	1,065.00	PR(1)	..	..	W	..	..
170	Akhepur	50.00	..	..	..	W	..	..
171	Sawalpura	106.00	..	..	..	W	..	..
172	Mohanpura	121.00	..	..	..	W	..	..
173	Pawada Kalan	544.00	..	..	..	W	..	..
174	Ghasundi Jagir	5,419.00	PR(1)	..	..	W	..	..
175	Parthipura	10.00	..	..	..	W	..	..
176	Bhimpura	131.00	..	..	..	W	..	..
177	Bhopatpura	84.00	..	..	..	W	..	..
178	Kanpura	249.00	..	..	..	W	..	..
179	Padampura	49.00	..	..	..	W	..	..
180	Piplya Jagir	655.00	..	..	..	W	..	..
181	Dhamanya Jagir	1,495.00	..	..	..	W	..	..
182	Jeeran	6,735.00	PR(1),Mid.S.(1),Sec.S.(1)	D(1)	E,EI,EIN	W	PR	PO,Phone
183	Khetakheda Doriya	383.00	..	..	..	W	..	..
184	Banskheda	470.00	PR(1)	..	..	W	..	..
185	Banskhedi	418.00	..	..	..	W	..	..
186	Sakrani Jagir	395.00	..	..	..	W	..	..
187	Talkheda	882.00	..	..	..	W	..	..
188	Barkheda Sondhiya	600.00	..	..	..	W	..	..
189	Chaldu	2,688.00	PR(1)	..	..	R	PR	PO
190	Manyakhedi	359.00	..	..	..	W	..	..
191	Arnya Bodan	1,425.00	PR(1)	..	..	W	..	..
192	Khokhariya	118.00	..	..	..	..	..	..
193	Kunchdod	5,233.00	Mid.S.(1)	..	E,EI,EIN	W	PR	PO
194	Arnya Chundawat	282.00	..	..	..	W	..	..
195	Jagepur	492.00	..	..	..	..	..	..
196	Harwar	2,887.00	PR(1)	..	E,EI,EIN	W	..	..
197	Parasali	527.00	..	..	..	W	..	..
198	Sangariya Khedi	193.00	..	..	..	W	..	..
199	Phokaliya	1,173.00	PR(1)	..	..	W	..	..
200	Rayan Kheda	356.00	..	..	..	..	..	..

NEEMUCH TAHSIL

Staple Food	Land use (*i. e.* area under different types of land use) in acres: Forest	Irrigated	Un-irrigated	Culturable waste(*i.e.* pasture and grazing land etc.)	Area not available for cultivation	Nearest town & distance in Kms.	Day of weekly market, if any, held in village	Remarks including any place of religious, historical or archaeological interest	L.C. No.
10	11	12	13	14	15	16	17	18	1
Jowar, Maize	..	2.00	101.00	35.00	138.00	Neemuch 12.8		..	151
Jowar, Maize	..	20.00	182.00	42.00	32.00	Neemuch 14.4	..	..	152
Jowar, Maize	..	42.00	162.00	42.00	91.00	Neemuch 16.0	..	..	153
Jowar, Maize	..	27.00	156.00	5.00	226.00	Neemuch 16.0	..	..	154
Jowar, Maize	..	35.00	84.00	107.00	254.00	Neemuch 19.2	..	..	155
Jowar, Maize	10.00	85.00	535.00	297.00	640.00	Neemuch 19.2	..	..	156
Jowar, Maize	..	13.00	130.00	125.00	132.00	Neemuch 20.8	..	..	157
Jowar, Maize	..	50.00	390.00	108.00	145.00	Neemuch 22.4	..	..	158
Jowar, Maize	..	10.00	227.00	75.00	168.00	Neemuch 22.4	..	..	159
Jowar, Maize	5.00	..	142.00	95.00	183.00	Neemuch 22.4	..	..	160
Jowar, Maize	..	..	121.00	130.00	123.00	Neemuch 24.0	..	..	161
Jowar, Maize	3.00	40.00	490.00	383.00	646.00	Neemuch 24.0	..	..	162
Wheat, Jowar	..	29.00	479.00	137.00	247.00	Neemuch 20.8	..	..	163
Wheat, Jowar	..	284.00	1,705.00	709.00	2,303.00	Neemuch 17.6	..	..	164
Wheat, Jowar	..	17.00	59.00	62.00	124.00	Neemuch 20.8	..	..	165
Wheat, Jowar	..	12.00	32.00	32.00	111.00	Neemuch 20.8	..	..	166
Wheat, Jowar	..	5.00	156.00	217.00	129.00	Neemuch 20.8	..	..	167
Wheat, Wheat	..	47.00	316.00	1,722.00	1,811.00	Neemuch 24.0	..	..	168
Wheat, Jowar	..	32.00	262 00	126.00	645.00	Neemuch 22.4	..	..	169
Wheat, Jowar	..	10.00	30.00	3.00	7.00	Neemuch 22.4	..	..	170
Wheat, Jowar	..	..	13.00	17.00	76.00	Neemuch 22.4	..	..	171
Wheat, Jowar	..	10.00	99.00	7.00	5.00	Neemuch 22.4	..	..	172
Wheat, Jowar	..	25.00	208.00	91.00	220.00	Neemuch 22.4	..	..	173
Wheat, Jowar	..	141.00	1,349.00	613.00	3,316.00	Neemuch 27.2	..	..	174
Wheat, Jowar	..	..	2.00	3.00	5.00	Neemuch 27.2	..	..	175
Wheat, Jowar	..	20.00	72.00	19.00	20.00	Neemuch 27.2	..	..	176
Wheat, Jowar	..	27.00	23.00	12.00	22.00	Neemuch 27.2	..	..	177
Wheat, Jowar	..	34.00	162.00	34.00	19.00	Neemuch 24.0	..	..	178
Wheat, Jowar	..	2.00	42.00	2.00	3.00	Neemuch 25.6	..	..	179
Jowar, Wheat	..	37.00	125.00	103.00	390.00	Neemuch 25.6	..	..	180
Jowar, Wheat	..	47.00	186.00	183.00	1,079.00	Neemuch 28.8	..	..	181
Jowar, Wheat	..	710.00	3,060.00	923.00	2,042.00	Neemuch 17.6	..	..	182
Jowar	..	27.00	262.00	59.00	35.00	Neemuch 14.4	..	..	183
Jowar, Wheat	..	47.00	255.00	126.00	42.00	Neemuch 16.0	..	..	184
Jowar, Wheat	..	25.00	361.00	12.00	20.00	Neemuch 16.0	..	..	185
Jowar, Wheat	..	30.00	273.00	62.00	25.00	Neemuch 17.6	..	..	186
Jowar, Wheat	..	42.00	593.00	156.00	91.00	Neemuch 16.0	..	..	187
Jowar, Wheat	..	27.00	442.00	101.00	30.00	Neemuch 8.0	..	..	188
Jowar, Maize	..	141.00	1,718.00	463.00	366.00	Malhargarh 4.8	..	..	189
Jowar, Maize	..	42.00	159.00	80.00	78.00	Malhargarh 4.8	..	..	190
Jowar, Maize	..	61.00	928.00	261.00	175.00	Malhargarh 6.4	..	..	191
..	..	3.00	90.00	20.00	5.00	Malhargarh 22.0	..	..	192
Jowar, Maize	..	264.00	3,823.00	869.00	277.00	Malhargarh 6.4	..	..	193
Jowar, Maize	..	17.00	146.00	109.00	10.00	Malhargarh 6.4	..	..	194
..	..	5.00	94.00	47.00	346.00	Malhargarh 20.0	..	..	195
Jowar, Maize	..	269.00	1,329.00	277.00	1,012.00	Malhargarh 9.6	..	..	196
Jowar, Maize	..	5.00	418.00	82.00	22.00	Malhargarh 4.8	..	..	197
Jowar, Maize	..	45.00	109.00	27.00	12.00	Malhargarh 9.6	..	..	198
Jowar, Maize	..	19.00	552.00	269.00	333.00	Malhargarh 8.0	..	..	199
..	..	8.00	145.00	182.00	21.00	Malhargarh 28.0	..	..	200

VILLAGE DIRECTORY

L.C. No.	Name of village	Total area of the village (in acres)	Amenities available within the villages					
			Educational	Medical	Power Supply	Drinking Water	Communication	Post and Telegraph
1	2	3	4	5	6	7	8	9
201	Chhachh Khedi	1,236.00	PR(1)	..	..	W	..	..
202	Ugran	1,466.00	PR(1)	..	..	W	..	..
203	Neemuch Gram	4,075.02	..	..	..	..	..	..
	Total	208,180.02	PR(58) Mid.S.(14) Sec.S.(2)	D(5) H(2) O(1)	29	T(1) W(189) O(1)	PR(67) KR(9)	PO(14) O(1)

Source: Columns: (1) to (5) and (7) to (8) Tahsildar, Neemuch.
Column (6), Madhya Pradesh Electricity Board, Jabalpur.

NEEMUCH TAHSIL

Staple Food	Land use (*i. e.* area under different types of land use) in acres					Nearest town & distance in Kms.	Day of weekly market, if any, held in village	Remarks including any place of religious, historical or archaeological interest	L.C. No.
	Forest	Irrigated	Un-irrigated	Culturable waste(*i.e.* pasture and grazing land etc.)	Area not available for cultivation				
10	11	12	13	14	15	16	17	18	1
Jowar,Wheat	..	67.00	872.00	241.00	56.00	Malhargarh 8.0	..	..	201
Jowar,Wheat	..	92.00	752.00	357.00	265.00	Malhargarh 9.6	..	..	202
..	..	888.36	1,909.08	313.45	964.13	Neemuch 0.0	..	..	203
	18.00	13,353.36	128,526.08	28,290.45	37,992.13				

VILLAGE DIRECTORY

L.C. No.	Name of village	Total area of the village (in acres)	Amenities available within the villages					
			Educational	Medical	Power Supply	Drinking Water	Communication	Post and Telegraph
1	2	3	4	5	6	7	8	9
1	Barkheda	1,044.33	PR(1)	..	..	W	..	..
2	Kulthana Buzurg	457.58	..	..	..	..	..	..
3	Kulthana Khurd	264.09	..	..	..	..	..	..
4	Chaukadi	8,692.15	PR(1)	..	..	W	..	..
5	Gafarda	2,167.76	..	..	..	W	..	..
6	Kanjarda	5,182.25	PR(2),Sec.S.(1)	D(1),VH(1)	E,EI,EIN	W	..	PO
7	Kheda Medi	1,309.55	..	..	..	..	..	..
8	Besada	1,793.69	..	..	..	W	..	..
9	Palasiya	2,679.22	PR(1)	..	..	W	..	..
10	Gayariguda	1,222.09	..	..	..	W	..	..
11	Amarpura	1,073.94	..	..	..	W	..	..
12	Dabya	582.50	..	..	..	..	..	..
13	Chamleshwar	463.01	..	..	..	W	..	..
14	Khedli	676.58	PR(1)	..	..	W	..	..
15	Nawalpura	2,310.86	..	..	..	W	..	..
16	Manoharpura	..	..	..	..	..	..	..
17	Tejgarh	..	..	..	..	..	..	..
18	Gugal Kuwa	2,206.18	..	..	..	W	..	..
19	Khempura	..	..	..	..	..	..	..
20	Rajpuriya	..	..	..	..	..	..	..
21	Tamoti	1,319.95	PR(1)	..	..	W	..	..
22	Khanderiya	..	..	..	..	..	..	..
23	Udepuriya	..	..	..	..	..	..	..
24	Shivpuriya	1,466.04	..	..	..	W	..	..
25	Imli Ka Kheda	..	..	..	..	..	..	..
26	Khardi	3,334.54	..	..	..	W	..	..
27	Pagara Khurd	863.87	..	..	..	W	..	..
28	Pagara Buzurg	741.27	..	..	..	NW	..	..
29	Kanti Khurd	..	..	..	..	..	..	..
30	Laxmipura	..	..	..	..	..	..	..
31	Banjari Buzurg	691.13	..	..	..	NW	..	..
32	Banjari Khurd	3,279.79	..	..	..	W	..	..
33	Maramya Ka Kheda	..	..	..	..	..	..	..
34	Bilwas	966.19	..	..	..	W	..	..
35	Bakhtuni	15,026.15	..	..	..	W	..	..
36	Neem Ka Kheda	..	..	..	..	..	..	..
37	Chakdatia	..	..	..	..	..	..	..
38	Khatama Ki Rall	..	..	..	..	..	..	..
39	Chandankui	..	..	..	..	..	..	..
40	Kundalya Khurd	352.87	..	..	..	W	..	..
41	Kundalya Buzurg	999.77	..	..	..	W	..	..
42	Gothada	2,047.34	..	..	..	W	..	..
43	Kheda Baradi	511.98	..	..	..	W	..	..
44	Datlai	3,390.69	..	..	..	W	..	..
45	Dudhawa	817.92	..	..	..	..	..	..
46	Dhakad Khedi	649.13	PR(1)	..	..	W	..	..
47	Narayanpeth	308.90	..	..	..	..	..	..
48	Suwasada Buzurg	1,987.18	PR(1)	..	..	..	..	..
49	Malaheda	1,870.87	PR(2)	..	E,EI	W	PR	..
50	Malaheda Block	267.29	..	..	..	..	..	..

MANASA TAHSIL

Staple Food	Land use (*i. e.* area under different types of land use) in acres					Nearest town & distance in Kms.	Day of weekly market, if any, held in village	Remarks including any place of religious, historical or archaeological interest	L.C. No.
	Forest	Irrigated	Un-irrigated	Culturable waste(*i.e.* pasture and grazing land etc.)	Area not available for cul iva-tion				
10	11	12	13	14	15	16	17	18	1
Maize, Wheat	397.20	149.92	232.37	195.51	69.33	Manasa 30.4	..	..	1
Maize, Wheat	..	25.28	245.55	173.27	13.48	Manasa 33.6	..	..	2
Maize, Wheat	..	13.68	99.70	46.35	104.36	Manasa 33.6	..	..	3
Maize, Wheat	6,378.62	284.40	497.83	427.28	1,104.02	Manasa 32.0	..	..	4
Maize, Wheat	1,711.56	37.38	282.74	52.59	83.49	Manasa 25.6	..	..	5
Maize, Wheat	200.28	679.00	1,116.04	793.30	2,393.63	Manasa 25.6	..	..	6
Maize	572.55	4.04	321.19	348.59	63.18	Manasa 20.8	..	..	7
Jowar, Wheat	1,173.29	36.18	221.95	129.32	232.95	Manasa 24.0	..	..	8
Jowar, Wheat	1,702.98	26.61	294.10	256.34	399.19	Manasa 24.0	..	..	9
Jowar, Wheat	..	..	870.36	283.37	68.36	Manasa 16.0	..	..	10
Jowar, Wheat	691.44	12.94	133.35	160.59	75.62	Manasa 22.4	..	..	11
Jowar, Wheat	406.22	..	11.41	89.70	75.17	Manasa 20.8	..	..	12
Jowar, Wheat	2.20	48.28	137.25	53.86	221.42	Manasa 24.0	..	..	13
Jowar, Wheat	15.50	147.80	317.55	105.48	90.25	Manasa 22.4	..	..	14
Jowar, Wheat	2,149.92	5.02	12.50	0.15	143.27	Manasa 16.0	..	..	15
..	..	..	..	..	..	Manasa 20.8	..	..	16
..	..	..	..	..	..	Manasa 17.6	..	..	17
Jowar, Wheat	1,944.33	2.06	65.95	..	193.84	Manasa 24.0	..	..	18
..	..	..	..	.	..	Manasa 22.4	..	..	19
..	..	..	..	..	..	Manasa 20.8	..	..	20
Jowar, Wheat	1,024.37	36.19	111.12	0.60	147.67	Manasa 24.0	..	..	21
..	..	..	..	..	..	Manasa 17.6	..	..	22
..	..	..	..	..	..	Manasa 24.0	..	..	23
Jowar, Wheat	1,234.40	..	6.25	0.01	225.38	Manasa 24.0	..	..	24
..	..	..	..	..	..	Manasa 19.2	..	..	25
Jowar, Wheat	3,179.84	18.47	3.27	0.75	132.21	Manasa 24.0	..	..	26
Jowar, Wheat	730.95	2.31	2.82	..	127.79	Manasa 25.6	..	..	27
Jowar, Wheat	580.68	6.47	1.15	..	152.97	Manasa 24.0	..	..	28
..	..	..	..	..	..	Manasa 17.6	..	..	29
..	..	..	..	..	..	Manasa 16.0	..	..	30
Wheat, Jowar	687.95	..	..	..	3.18	Manasa 28.8	..	..	31
Wheat, Jowar	3,191.47	..	4.24	..	84.08	Manasa 25.6	..	..	32
..	..	..	..	..	..	Manasa 19.2	..	..	33
Jowar, Wheat	900.87	2.50	32.18	0.36	30.28	Manasa 25.6	..	..	34
Jowar, Wheat	14,950.64	20.72	26.92	1.74	26.13	Manasa 32.0	..	..	35
..	..	..	..	..	..	Manasa 22.4	..	..	36
..	..	..	..	..	..	Manasa 17.6	..	..	37
..	..	..	..	..	..	Manasa 20.8	..	..	38
..	..	..	..	..	.	Manasa 19.2	..	..	39
Maize	130.88	12.77	66.79	124.53	17.90	Manasa 25.6	..	..	40
Maize	813.17	22.63	80.87	61.95	21.15	Manasa 25.6	..	..	41
Maize	1,558.70	23.29	79.86	66.32	319.17	Manasa 30.4	..	..	42
Maize	138.14	102.28	127.97	113.85	29.74	Manasa 27.2	..	..	43
Maize	2,972.56	120.39	181.32	63.99	52.43	Manasa 24.0	..	..	44
Maize	64.13	37.42	113.97	478.73	123.67	Manasa 22.4	..	..	45
Maize, Wheat	..	35.16	86.11	102.16	425.70	Manasa 22.4	..	..	46
Maize, Wheat	..	20.47	134.03	136.05	18.35	Manasa 24.0	..	..	47
Maize, Wheat	..	97.84	79.42	407.11	1,402.81	Manasa 16.0	..	..	48
Maize, Wheat	..	100.24	1,078.23	293.47	398.93	Manasa 9.6	..	..	49
..	..	..	209.09	30.36	27.84	Manasa 11.2	..	..	50

VILLAGE DIRECTORY

L.C. No.	Name of village	Total area of the village (in acres)	Amenities available within the villages					
			Educational	Medical	Power Supply	Drinking Water	Communication	Post and Telegraph
1	2	3	4	5	6	7	8	9
51	Khedi	559.35	..	..	..	W	..	..
52	Piplya Hadi	1,734.66	PR(1)	..	E,EI	W	PR	..
53	Arnya	493.10	..	..	..	W	..	..
54	Dangdi	1,305.79	PR(1)	..	EI	W	..	..
55	Sandbawdi Block	245.64	..	..	..	W	..	..
56	Balaganj	918.21	PR(1)	..	..	W	..	..
57	Dhamanya	1,485.74	..	..	..	W	..	..
58	Rawatpura	347.26	PR(1)	..	..	W	KR	..
59	Parda	8,639.18	PR(2),Mid.S.(1)	D(1)	E,EI,EIN	W,T	KR	PO
60	Bherpura	759.16	PR(1)	..	..	W	..	..
61	Tilsamra	1,544.82	..	..	..	W	..	..
62	Malkheda	814.86	PR(1)	..	..	W	..	..
63	Datoli	560.12	..	..	..	W	..	..
64	Jamunya	1,112.72	PR(1)	..	E,EI,EIN	W	..	..
65	Bawda	1,430.95	PR(1)	..	..	W	..	..
66	Akhepur	865.49	..	..	..	W	..	..
67	Uched	893.68	PR(1)	..	..	W	..	..
68	Piplya Raoji	3,343.52	PR(1),Mid.S.(1)	D(1)	E,EI,EIN	W	KR	PO
69	Bardiya	1,622.24	..	..	..	W	..	..
70	Ratitalai	555.38	..	..	..	W	..	..
71	Hathipura	358.41	..	..	..	..	..	..
72	Bhatkhedi Buzurg	3,474.04	PR(1), Mid.S.(1)	D(1)	E,EI,EIN	W	KR	PO
73	Alhed	3,507.60	PR(1), Mid.S.(1)	..	E,EI	W	PR	PO
74	Parot Piplya	710.35	..	..	E,EI	W	PR	..
75	Alhed Sardesh Mukhi	33.3	..	..	..	..	..	..
76	Deori Padada	462.39	..	..	..	W	..	..
77	Piplon	1,062.92	..	D(1)	E,EI	W	PR	PO
78	Pokharda	500.88	PR(1)	..	..	W	..	..
79	Mokalpura	448.29	..	..	..	W	..	..
80	Kacholi	1,261.11	PR(1)	..	..	W	..	..
81	Khetpalya	603.56	..	..	..	W	..	..
82	Bhandya	552.99	..	..	..	W	..	..
83	Rampuria	650.38	..	..	..	W	PR	..
84	Sandiya	1,549.92	PR(1)	..	..	W	..	..
85	Jaliner	1,671.91	PR(1),Mid.S.(1)	MCW(1)	..	W	..	..
86	Bamni	526.96	..	..	..	W	..	..
87	Loomdi	445.41	..	..	..	W	..	..
88	Chukni	1,366.25	PR(1)	..	..	W	..	..
89	Dhakni	1,235.26	PR(1)	..	..	W	KR	..
90	Sheshpur	1,445.31	PR(1)	..	..	W	KR	..
91	Mokhampura	594.58	..	..	..	..	KR	..
92	Hamerpuriya	155.39	..	..	..	W	..	..
93	Tejpuriya	236.79	..	..	..	W	KR	..
94	Achalpura	1,090.52	PR(1)	..	..	W	..	..
95	Arnyamali	935.00	PR(1)	..	..	W	..	..
96	Nalkheda	1,713.90	PR(1),Mid.S.(1)	..	..	W	..	PO
97	Gaganya Khedi	985.47	..	..	..	W	PR	..
98	Lodakya	1,179.98	PR(1)	..	F,EI	W	PR	..
99	Deori Khawasa	2,437.72	PR(1),Mid.S.(1)	..	EI	W	..	PO
100	Rupawas	628.67	..	..	..	W	PR	..

MANASA TAHSIL

Staple Food	Land use (*i. e.* area under different types of land use) in acres: Forest	Irrigated	Un-irrigated	Culturable waste(*i.e.* pasture and grazing land etc.)	Area not available for cultivation	Nearest town & distance in Kms.	Day of weekly market, if any, held in village	Remarks including any place of religious, historical or archaeological interest	L.C. No.
10	11	12	13	14	15	16	17	18	1
Jowar, Maize	..	16.85	433.3	61.18	47.94	Manasa 8.0	..	..	51
Jowar, Wheat	..	92.75	1,149.05	344.20	148.66	Manasa 4.8	..	..	52
Jowar, Wheat	..	11.70	296.62	101.35	83.43	Manasa 8.0	..	..	53
Jowar, Wheat	..	77.38	929.07	210.94	88.40	Manasa 9.6	..	..	54
Jowar, Wheat	29.88	5.51	131.50	71.50	7.25	Manasa 8 0	..	..	55
Jowar, Wheat	9.70	23.61	741.39	93.33	50.18	Manasa 9.6	..	..	56
Jowar, Wheat	491.06	10.53	735.55	146.17	102.43	Manasa 11.2	..	..	57
Jowar, Wheat	..	21.15	180.24	19.16	126.71	Manasa 19.2	..	..	58
Jowar, Wheat	6,026.69	310.01	1,487.66	552.11	262.71	Manasa 9.6	..	..	59
Jowar, Wheat	296.12	7.91	230.46	161.57	63.10	Manasa 9.6	..	..	60
Jowar, Wheat	1,100.60	37.70	278.55	87.09	40.88	Manasa 16.0	..	..	61
Jowar, Wheat	167.62	49.06	329.92	158.45	109.81	Manasa 16.0	..	..	62
Jowar, Wheat	..	19.60	413.39	80.78	46.35	Manasa 11.2	..	..	63
Jowar, Wheat	..	135.27	763.15	129.73	84.57	Manasa 8.0	..	..	64
Jowar, Wheat	..	28.99	1,108.71	171.92	121.33	Manasa 8.0	..	..	65
Jowar, Wheat	..	19.62	708.28	94.35	43.24	Manasa 6.4	..	..	66
Jowar, Wheat	..	48.97	578.97	182.40	83.34	Manasa 8.0	..	..	67
Jowar, Wheat	..	202.47	2,295.43	651.74	193.88	Manasa 12.8	..	..	68
Jowar, Wheat	..	98.67	1,223.18	186.63	113.76	Manasa 12.8	..	..	69
Jowar, Wheat	..	16.55	478.45	31.55	28.83	Manasa 9.6	..	..	70
Jowar, Wheat	..	9.33	314.36	26.19	8.53	Manasa 11.2	..	..	71
Jowar, Wheat	..	343.43	2,364.84	408.75	357.02	Manasa 3.2	Friday	..	72
Jowar, Wheat	..	189.84	2,447.00	583.05	287.71	Manasa 3.2	..	..	73
Jowar, Wheat	..	58.51	524.22	76.50	51.12	Manasa 1.6	..	..	74
Jowar, Wheat	..	9.53	21.16	0.86	2.08	Manasa 1.6	..	..	75
Jowar, Wheat	..	10.53	324.16	83.60	44.10	Manasa 4.8	..	..	76
Jowar, Wheat	..	129.14	725.74	144.01	64.03	Manasa 0.8	..	..	77
Jowar, Wheat	..	15.12	261.28	72.83	151.65	Manasa 3.2	..	..	78
Jowar, Wheat	..	5.42	298.98	96.48	47.41	Manasa 3.2	..	..	79
Jowar, Wheat	..	100.79	781.25	177.40	201.67	Manasa 3.2	..	..	80
Jowar, Wheat	..	34.13	307.00	125.63	136.80	Manasa 6.4	..	..	81
Jowar, Wheat	..	3.71	439.53	54.55	55.20	Manasa 3.2	..	..	82
Jowar, Wheat	..	45.88	367.50	124.96	112.04	Manasa 0.8	..	..	83
Jowar, Wheat	..	99.88	1,030.59	263.85	155.60	Manasa 4.8	..	..	84
Jowar, Wheat	..	153.62	1,182.78	246.50	89.01	Manasa 8.0	..	..	85
Jowar, Wheat	..	45.03	381.42	83.26	17.25	Manasa 9.6	..	..	86
Jowar, Wheat	..	96.17	286.31	46.71	16.22	Manasa 9.6	..	..	87
Jowar, Wheat	:	123.85	1,069.77	105.37	67.26	Manasa 6.4	..	..	88
Jowar, Wheat	..	194.53	760.74	177.33	102.66	Manasa 8.0	..	..	89
Jowar, Wheat	..	136.02	940.40	185.35	183.54	Manasa 8.0	..	..	90
Jowar, Wheat	..	33.98	517.42	21.53	21.65	Manasa 9.6	..	..	91
Jowar, Wheat	..	10.19	132.31	4.78	8.11	Manasa 9.6	..	..	92
Jowar, Wheat	..	16.39	180.93	30.39	9.08	Manasa 12.8	..	..	93
Jowar, Wheat	..	45.64	956.75	61.34	26.79	Manasa 12.8	..	..	94
Jowar, Wheat	..	71.17	721.36	117.17	25.30	Manasa 14.4	..	..	95
Jowar, Wheat	..	180.93	1,229.00	210.94	93.03	Manasa 16.0	..	..	96
Jowar, Wheat	..	61.42	772.33	86.49	65.23	Manasa 16.0	..	..	97
Jowar, Wheat	..	160.82	828.49	129.22	61.45	Manasa 12.8	..	..	98
Jowar, Wheat	..	240.55	1,299.00	568.64	329.53	Manasa 16.0	..	..	99
Jowar, Wheat	..	20.78	438.74	47.67	121.48	Manasa 16.0	..	..	100

VILLAGE DIRECTORY

L.C. No.	Name of village	Total area of the village (in acres)	Amenities available within the villages					
			Educational	Medical	Power Supply	Drinking Water	Communication	Post and Telegraph
1	2	3	4	5	6	7	8	9
101	Sojawas	538.67	..	..	..	W	..	..
102	Akli	1,080.76	PR(1)	..	..	W	..	..
103	Raisingpura	880.86	PR(1)	..	..	W	..	..
104	Tumda	887.66	PR(1)	..	..	W	..	..
105	Mokhampura	1,366.36	PR(1)	..	..	W	..	..
106	Khedi	546.46	..	..	..	W	..	..
107	Khempura	688.55	..	..	..	W	..	..
108	Khajuri	2,019.90	Mid.S. (1)	..	EI,EIN	W	..	PO
109	Jetli	344.58	..	..	..	W	..	..
110	Barthun	2,193.45	PR(1), Mid.S.(1)	..	EI	W	..	PO
111	Badkuwa	2,434.69	PR(1)	..	..	W	..	..
112	Chaplana	2,046.62	PR(1)	..	..	W	..	..
113	Semli Istmurar	852.80	PR(1)	..	..	W	..	..
114	Chachaheda	265.86	..	..	..	..	..	..
115	Bani	664.62	PR(1)	..	..	W	..	..
116	Barkheda	644.14	PR(1)	..	..	W	..	..
117	Barkhedi	513.75	..	..	..	W	..	..
118	Moya	2,111.58	PR(1)	..	..	W	..	..
119	Kotda	439.75	..	..	..	W	..	..
120	Duragpura	1,053.81	PR(1)	..	..	W	..	..
121	Mahagarh	3,457.50	PR(1), Mid.S.(1)	D(1)	E,EI,EIN	W	PR	PO
122	Peetpur	370.81	..	..	..	..	PR	..
123	Hanspur	2,307.09	PR(1),Mid.S.(1)	..	EI	W	KR	..
124	Sarsi	1,260.43	PR(1)	..	..	W	PR	..
125	Bardiya	982.19	PR(1)	..	..	W	PR	..
126	Bhopali	672.76	..	..	..	W	..	..
127	Mokdi	2,072.56	PR(1)	..	E,EI	W	..	..
128	Khadawda	1,232.78	PR(1)	..	E,EI,EIN	W	..	..
129	Piplyaghota	748.86	PR(1)	..	..	W	PR	PO
130	Dhanderi	747.67	..	..	..	W,R	PR	..
131	Deori Somya	685.23	..	..	EI	W,R	..	..
132	Borkhedi	545.51	..	..	..	W	..	..
133	Sarelya	739.36	PR(1)	..	..	W,R	..	..
134	Kukdeshwar	6,657.10	PR(1),Mid.S.(1),Sec.S.(1)	D(1)	E,EI,EIN	W	PR	PO
135	Dharampura	133.24	..	..	..	..	..	..
136	Dhodhar	1,620.04	..	..	..	W	..	..
137	Ruppura	333.62	..	..	..	W	..	..
138	Sakariya Khedi	1,242.61	..	..	..	W	..	..
139	Ruppura Block	744.04	..	..	..	..	..	..
140	Phophaliya	707.41	..	..	..	W	..	..
141	Uda Kheda	238.19	..	..	..	..	..	..
142	Hanmantya	882.06	PR(1)	..	..	W	..	..
143	Bhatkhedi Khurd	423.73	PR(1)	..	..	W	..	..
144	Maheshpuriya	295.36	..	..	..	W	..	..
145	Sundi	727.31	..	..	..	W	..	..
146	Battisadi	772.59	..	..	..	W,R	..	..
147	Battasada	792.00	..	..	..	W,R	..	..
148	Semli Jagir	721.39	..	..	..	W	..	..
149	Paoti	1,106.92	PR(1)	..	..	W	..	..
150	Lasudiya Antri	1,299.53	..	..	..	W	..	..

Staple Food	Land use (*i. e.* area under different types of land use) in acres: Forest	Irrigated	Un-irrigated	Culturable waste(*i.e.* pasture and grazing land etc.)	Area not available for cul iva-tion	Nearest town & distance in Kms.	Day of weekly market, if any, held in village	Remarks including any place of religious, historical or archaeological interest	L.C. No.
10	11	12	13	14	15	16	17	18	1
Jowar, Wheat	..	15.25	307.20	27.69	188.53	Manasa 17.6	..	..	101
Wheat, Jowar	..	88.78	761.02	75.47	155.49	Manasa 19.2	..	..	102
Jowar, Wheat	..	45.77	505.00	93.32	236.77	Manasa 16.0	..	..	103
Jowar, Wheat	..	37.38	629.88	15.72	204.68	Manasa 22.4	..	..	104
Jowar, Wheat	..	51.99	905.69	165.15	243.53	Manasa 17.6	..	..	105
Jowar, Wheat	..	26.91	374.43	99.10	46.02	Manasa 17.6	..	..	106
Jowar, Wheat	..	21.25	355.67	79.86	231.77	Manasa 19.2	..	..	107
Jowar, Wheat	..	152.51	1,332.59	308.70	226.10	Manasa 19.2	..	..	108
Jowar, Wheat	..	6.29	232.46	41.38	64.45	Manasa 20.8	..	..	109
Jowar, Wheat	..	210.74	1,381.47	344.42	256.82	Manasa 16.0	..	..	110
Jowar, Wheat	..	112.44	1,308.18	446.18	567.89	Manasa 19.2	..	..	111
Jowar, Wheat	..	203.17	1,193.23	296.03	354.19	Manasa 22.4	..	..	112
Jowar, Wheat	..	35.05	572.00	195.71	50.04	Manasa 11.2	..	..	113
Jowar, Wheat	..	23.39	212.05	11.38	19.04	Manasa 9.6	..	..	114
Jowar, Wheat	..	62.65	340.58	89.26	172.12	Manasa 9.6	..	..	115
Jowar, Wheat	..	68.57	427.07	118.93	29.57	Manasa 9.6	..	..	116
Jowar, Wheat	..	14.75	399.26	70.05	29.69	Manasa 11.2	..	..	117
Jowar, Wheat	..	82.78	1,292.12	324.29	412.39	Manasa 16.0	..	..	118
Jowar, Wheat	..	1.28	309.17	84.36	44.94	Manasa 8.0	..	..	119
Jowar, Wheat	..	49.02	817.03	152.06	35.70	Manasa 8.0	..	..	120
Jowar, Wheat	..	420.54	2,228.70	605.85	202.41	Manasa 9.6	..	..	121
Jowar, Wheat	..	5.44	332.93	14.91	17.53	Manasa 3.2	..	..	122
Jowar, Wheat	..	129.88	1,569.66	426.75	180.80	Manasa 6.4	..	..	123
Jowar, Wheat	..	120.43	909.52	166.13	64.35	Manasa 3.2	..	..	124
Jowar, Wheat	..	73.16	657.12	127.76	124.15	Manasa 4.8	..	..	125
Jowar, Wheat	..	42.78	345.90	90.26	193.82	Manasa 6.4	..	..	126
Jowar, Wheat	1,194.16	60.45	556.31	117.23	141.41	Manasa 11.2	..	..	127
Jowar, Wheat	..	140.35	820.96	155.95	115.52	Manasa 12.8	..	..	128
Jowar, Wheat	..	55.23	448.50	105.72	139.32	Manasa 9.6	..	..	129
Jowar, Wheat	..	30.82	574.40	85.83	56.62	Manasa 8.0	..	..	130
Jowar, Wheat	..	12.14	473.08	120.33	79.68	Manasa 11.2	..	..	131
Jowar, Wheat	..	31.70	385.91	70.44	57.46	Manasa 11.2	..	..	132
Jowar, Wheat	..	10.46	515.63	109.43	103.84	Manasa 14.4	..	..	133
Jowar, Wheat	898.71	402.60	3,771.37	1,160.08	424.34	Manasa 12.8	..	..	134
Jowar, Wheat	..	2.06	57.74	53.76	19.68	Manasa 11.2	..	..	135
Jowar, Wheat	1,371.59	8.28	139.24	93.45	7.48	Manasa 20.8	..	..	136
Jowar, Wheat	..	17.76	147.38	106.44	62.04	Manasa 12.8	..	..	137
Wheat, Jowar	..	25.64	116.85	62.68	1,037.44	Manasa 14.4	..	..	138
Wheat, Jowar	..	1.21	510.63	105.68	126.52	Manasa 16.0	..	..	139
Wheat, Jowar	..	18.75	516.69	11.78	160.19	Manasa 9.6	..	..	140
..	..	4.99	159.28	38.76	35.16	Manasa 16.0	..	..	141
Wheat, Jowar	..	24.49	648.07	28.19	181.31	Manasa 11.2	..	..	142
Wheat, Jowar	..	33.80	295.52	27.66	66.75	Manasa 12.8	..	..	143
Wheat, Jowar	..	5.76	201.73	24.75	63.12	Manasa 14.4	..	..	144
Wheat, Jowar	..	..	418.87	17.83	290.61	Manasa 14.4	..	..	145
Jowar, Maize	..	14.68	411.50	72.83	273.58	Manasa 12.8	..	..	146
Jowar, Maize	..	12.94	444.54	48.42	286.10	Manasa 12.8	..	..	147
Jowar, Maize	..	10.47	565.61	38.04	107.27	Manasa 12.8	..	..	148
Jowar, Wheat	..	9.20	772.82	189.15	135.75	Manasa 22.4	..	..	149
Jowar, Wheat	..	31.26	853.81	187.27	227.19	Manasa 22.4	..	..	150

VILLAGE DIRECTORY

L.C. No.	Name of village	Total area of the village (in acres)	Amenities available within the villages					
			Educational	Medical	Power Supply	Drinking Water	Communication	Post and Telegraph
1	2	3	4	5	6	7	8	9
151	Nalwa	2,106.75	Mid.S.(1)	..	..	W	..	..
152	Ratanpura	884.82	..	..	..	W	..	..
153	Bhadwas	615.20	PR(1)	..	..	W	..	..
154	Khushalpura	797.50	..	..	..	W	..	..
155	Kadiantri	736.86	PR(1)	..	..	W	..	..
156	Deori Antri	601.73	..	..	..	W	..	..
157	Semli Antri	631.66	..	..	..	W	KR	..
158	Antri Buzurg	2,956.39	Mid.S.(1)	D(1)	EI	W	KR	PO
159	Pratappura	765.57	..	..	..	W	KR	..
160	Abakhedi Khurd	440.20	..	..	..	..	KR	..
161	Denthal	2,518.00	PR(1)	..	..	W	..	..
162	Khan Khedi	1,243.00	PR(1)	..	..	W	..	PO
163	Piplya Khurd	643.00	..	..	..	W	..	..
164	Samya	406.00	..	..	..	..	..	..
165	Kundla	1,290.00	PR(1)	..	..	W	..	PO
166	Piplya Bhanawat	..	Submerged in Gandhi Sagar Dam		..	..	..	..
167	Kundwasa	1,442.00	PR(1)	..	..	W	..	..
168	Khejdi	522.28	..	..	..	W	..	..
169	Talau	1,006.79	PR(1)	..	..	W	..	..
170	Bachcha Khedi	521.08	..	..	..	W	..	..
171	Doriya Khedi	750.74	..	..	..	W	..	..
172	Karadiya	705.52	..	..	..	W	..	..
173	Borkhedi	291.67	..	..	..	W	..	..
174	Rajpura	919.57	PR(1)	..	..	W	..	..
175	Meriya Khedi	687.38	..	..	..	W	..	..
176	Nabha Khedi	380.80	..	..	..	..	..	..
177	Phoolpura	1,286.54	PR(1)	..	..	W	PR	..
178	Danta	1,664.07	PR(1)	..	EI,EIN	W	..	PO
179	Kundalya	521.71	PR(1)	..	..	W,O	PR	..
180	Amad Khedi	898.75	PR(1)	..	EI	W	PR	..
181	Kadi Khurd	1,251.74	PR(1)	..	EI	W	..	..
182	Kadi Buzurg	746.02	..	..	..	W	..	..
183	Manya Khedi	352.99	..	..	..	W	..	..
184	Dhodhar Block	1,428.39	..	..	..	W	..	..
185	Suwasada Khurd	1,050.58	..	..	..	W	..	..
186	Kotdi	416.78	..	..	..	W	..	..
187	Banegarh	..	..	..	..	..	..	..
188	Ameri	631.28	..	..		W	..	..
189	Palri	897.36	..	..	..	W	..	..
190	Amad (Amargarh Block)	3,502.84	..	..	..	W	..	..
191	Amad	5,387.84	PR(1)	..	..	W	..	..
192	Amarpura *alias* Sangrampura	572.08	..	..	..	W	..	..
193	Chikli Block	1,845.99	PR(1)	..	..	W	..	..
194	Chikli	830.38	..	..	..	W	..	..
195	Bhagal Khurd	..	..	..	..	..	..	..
196	Amarpura	..	..	..	..	..	..	..
197	Anandipura	..	..	..	..	..	..	..
198	Matasara	895.08	..	..	..	W	..	..
199	Bhuwanipura	1,800.97	..	..	..	W	..	..
200	Gopalpura	856.17	..	..	..	W	..	..

Staple Food	Land use (*i. e.* area under different types of land use) in acres: Forest	Irrigated	Un-irrigated	Culturable waste(*i.e.* pasture and grazing land etc.)	Area not available for cultivation	Nearest town & distance in Kms.	Day of weekly market, if any, held in village	Remarks including any place of religious, historical or archaeological interest	L.C. No.
10	11	12	13	14	15	16	17	18	1
Jowar, Wheat	..	19.23	1,082.65	140.89	863.98	Manasa 22.4	..	..	151
Jowar, Wheat	..	12.94	690.31	138.21	43.36	Manasa 22.4	..	..	152
Jowar, Wheat	..	17.83	459.52	88.92	48.93	Manasa 22.4	..	..	153
Jowar, Wheat	..	9.83	585.42	176.84	25.41	Manasa 22.4	..	..	154
Jowar, Wheat	..	9.59	549.34	141.76	36.17	Manasa 22.4	..	..	155
Jowar, Wheat	..	14.03	448.99	69.86	68.85	Manasa 22.4	..	..	156
Jowar, Maize	..	23.84	287.86	22.99	296.97	Manasa 28.8	..	..	157
Jowar, Maize	..	93.92	1,709.32	329.25	823.90	Manasa 25.6	..	..	158
Jawar, Maize	..	66.42	507.60	145.98	45.57	Manasa 22.4	..	..	159
Jowar, Maize	..	7.35	321.67	61.72	49.46	Manasa 25.6	..	..	160
Jowar	..	94.00	1,940.00	275.00	209.00	Manasa 20.8	..	..	161
Jowar	..	45.00	415.00	25.00	758.00	Manasa 22.4	..	..	162
Jowar	..	12.00	372.00	139.00	120.00	Manasa 22.4	..	..	163
..	..	..	265.00	107.00	34.00	Manasa 22.4	..	..	164
Jowar	..	31.00	558.00	200.00	501.00	Manasa 24.0	..	..	165
..	..	..Submerged in Gandhi Sagar Dam ..				Manasa 25.6	..	..	166
Jowar	..	1.00	363.00	132.00	946.00	Manasa 25.6	Wednesday	..	167
Jowar, Wheat	..	6.28	351.54	83.96	80.50	Rampura 20.8	..	..	168
Jowar, Wheat	..	51.46	485.67	139.37	330.29	Rampura 20.8	..	..	169
Jowar, Wheat	..	..	237.97	111.79	171.32	Rampura 20.8	..	..	170
Jowar, Wheat	..	11.31	458.74	148.87	131.82	Rampura 20.8	..	..	171
Jowar, Wheat	..	6.81	253.97	148.76	295.98	Rampura 22.4	..	..	172
Jowar, Wheat	..	4.57	201.51	73.12	12.47	Rampura 22.4	..	..	173
Jowar, Wheat	..	19.85	453.59	33.11	413.02	Rampura 24.0	..	..	174
Wheat, Jowar	..	1.88	306.11	12.36	367.03	Rampura 25.6	..	..	175
Wheat, Jowar	..	..	199.20	20.25	161.35	Rampura 16.0	..	..	176
Wheat, Jowar	..	8.64	924.80	41.76	311.34	Rampura 16.0	..	..	177
Wheat, Jowar	..	32.42	462.70	215.42	953.53	Rampura 16.0	..	..	178
Wheat, Jowar	..	9.99	361.67	16.38	133.67	Rampura 12.8	..	..	179
Wheat, Jowar	..	35.17	690.22	43.36	130.00	Rampura 14.4	..	..	180
Wheat, Jowar	..	45.46	857.50	115.60	233.18	Rampura 16.0	..	..	181
Wheat, Jowar	..	23.16	571.96	31.72	119.18	Rampura 17.6	..	..	182
Wheat, Jowar	..	13.94	259.66	16.68	62.71	Rampura 19.2	..	..	183
Wheat, Jowar	..	92.76	1,143.39	92.67	99.57	Rampura 18.0	..	..	184
Wheat, Jowar	836.25	0.49	57.52	145.18	11.14	Rampura 25.6	..	..	185
Wheat, Jowar	256.59	..	..	88.63	71.56	Rampura 25.6	..	..	186
..	..	..	..	..	..	Rampura 19.2	..	..	187
Wheat, Jowar	..	..	41.04	156.58	433.66	Rampura 22.4	..	..	188
Wheat, Jowar	..	..	219.83	229.49	448.04	Rampura 24.0		..	189
Wheat, Jowar	..	..	126.64	..	3,376.20	Rampura 20.8	..	..	190
Wheat, Jowar	..	..	312.54	1,202.97	3,872.33	Rampura 19.2	..	..	191
Wheat, Jowar	392.90	..	1.64	43.27	134.27	Rampura 17.6	..	..	192
Wheat, Jowar	..	40.85	1,091.99	..	713.15	Rampura 16.0	..	..	193
Wheat, Jowar	432.72	5.04	195.21	99.85	97.56	Rampura 12.8	..	..	194
..	..	..	..	..	..	Rampura 14.4	..	..	195
..	..	..	..	..	..	Rampura 16.0	..	..	196
..	..	..	..	..	..	Rampura 6.4	..	..	197
Jowar, Maize	..	9.88	26.00	295.77	563.43	Rampura 19.2	..	..	198
Jowar, Maize	..	4.36	4.10	0.65	1,791.86	Rampura 16.0	..	..	199
Jowar, Maize	..	2.14	20.51	6.52	827.00	Rampura 16.0	..	..	200

VILLAGE DIRECTORY

L.C. No.	Name of village	Total area of the village (in acres)	Amenities available within the villages					
			Educational	Medical	Power Supply	Drinking Water	Communication	Post and Telegraph
1	2	3	4	5	6	7	8	9
201	Pipalda	1,778.83	..	..	..	W	..	..
202	Khetpalya	1,350.41	..	..	..	W	..	..
203	Peelkhedi	1,560.80	..	..	..	..	..	..
204	Amargarh	1,241.25	..	..	..	..	..	..
205	Peelkhedi Block	1,870.62	..	..	..	..	..	..
206	Pipalda Block	1,641.34	..	..	..	..	..	..
207	Khetpalya Anandipura Block	895.35	..	..	..	W	..	..
208	Bhadana	2,828.86	PR(1)	..	..	W	..	..
209	Dayli	1,261.50	PR(1)	..	..	W	..	..
210	Mokhampura	736.30	..	..	..	W	..	..
211	Buj Mahadev	612.21	..	..	..	R	..	..
212	Kheda	228.70	..	..	..	TK	..	..
213	Chenpuriya	123.31	..	..	..	W	..	..
214	Karanpura Block	291.41	..	..	..	..	..	..
215	Basi Block	1,364.23	..	..	..	W	..	..
216	Chainpuriya Block	1,047.25	..	..	..	W	..	..
217	Khimla Block	716.53	PR(1)	..	..	W	..	..
218	Buj	784.34	PR(1)	..	..	W	PR	..
219	Besla	3,733.79	PR(1)	D(1)	E, EIN	W	PR	PO
220	Amarpura Block	733.38	PR(1)	..	..	W	PR	..
221	Narwali	1,804.43	..	..	..	W	..	..
222	Ghadod	..	Submerged in Gandhi Sagar Dam			..	..	..
223	Rondna	..	,,	,,	,,	..	..	..
224	Hada Khedi	..	,,	,,	,,	..	..	..
225	Dhabla	..	,,	,,	,,	..	..	..
226	Khushaliya	..	,,	,,	,,	..	..	..
227	Badodiya Khurd	..	,,	,,	,,	..	..	..
228	Kuna Hadmatiya	..	,,	,,	,,	..	..	..
229	Gaondi	..	,,	,,	,,	..	..	..
230	Gudla	..	,,	,,	,,	..	..	..
231	Sehata	..	,,	,,	,,	..	..	..
232	Nimbod	..	,,	,,	,,	..	..	..
233	Dodada	..	,,	,,	,,	..	..	..
234	Akli	..	,,	,,	,,	..	..	..
235	Kachh Khedi	..	,,	,,	,,	..	..	..
236	Nagpura	..	,,	,,	,,	..	..	..
237	Chaurasigarh	..	..	..	..	..	..	..
238	Rampura Pathar	..	..	..	..	..	..	..
239	Amarpura	..	..	..	..	..	..	..
240	Khempuriya Bhatkhedi	..	..	..	..	..	..	..
241	Karchar Bhatkhedi	..	..	..	..	.	..	..
242	Kachhavi Bhatkhedi	..	..	..	..	..	..	..
243	Timariya Bhatkhedi	..	..	..	..	..	..	..
244	Kachhi Mata Bhatkhedi	..	..	..	..	..	..	..
245	Laltalai	..	..	..	..	..	..	..
246	Barda	..	..	..	..	..	..	..
247	Chandrapura	1,056.32	..	..	..	W	PR	..
248	Bhimpura	1,634.11	..	..	..	W	PR	..
249	Barwadiya	629.98	PR(1)	..	..	W	PR	..
250	Majiriya	1,233.62	PR(1)	..	..	W	PR	..

MANASA TAHSIL

Staple Food	Land use (*i. e.* area under different types of land use) in acres: Forest	Irrigated	Un-irrigated	Culturable waste(*i.e.* pasture and grazing land etc.)	Area not available for cultivation	Nearest town & distance in Kms.	Day of weekly market, if any, held in village	Remarks including any place of religious, historical or archaeological interest	L.C. No.
10	11	12	13	14	15	16	17	18	1
Jowar, Maize	..	..	41.93	188.58	1,548.32	Rampura 12.8	..	..	201
Jowar, Maize	..	17.65	148.13	103.62	1,081.01	Rampura 3.2	..	..	202
..	..	..	..	250.00	1,310.80	Rampura 3.2	..	..	203
..	..	..	..	200.01	1,041.24	Rampura 6.4	..	..	204
..	4.50	9.83	780.14	602.09	474.06	Rampura 4.8	..	..	205
..	..	..	398.30	1,232.75	10.29	Rampura 6.4	..	..	206
Jowar, Maize	10.17	16.30	488.50	301.04	79.34	Rampura 4.8	..	..	207
Jowar, Maize	..	39.52	180.22	260.22	2,348.90	Rampura 19.2	..	..	208
Jowar, Maize	591.68	5.78	95.65	457.54	110.85	Rampura 17.6	..	..	209
Jowar, Maize	588.00	..	26.89	106.53	14.88	Rampura 17.6	..	..	210
Jowar, Maize	..	..	34.85	31.85	545.51	Rampura 19.2	..	..	211
Jowar, Maize	121.93	..	14.63	92.14	..	Rampura 19.2	..	..	212
Jowar, Maize	..	..	9.47	108.14	5.70	Rampura 10.6	..	..	213
Jowar, Maize	..	..	85.93	204.78	0.70	Rampura 22.4	..	..	214
Jowar, Maize	625.81	..	86.98	451.76	199.68	Rampura 16.0	..	..	215
Jowar, Maize	..	..	16.56	981.51	49.18	Rampura 20.8	..	..	216
Jowar, Maize	84.75	..	251.68	351.77	28.33	Rampura 19.2	..	..	217
Jowar, Maize	230.52	72.41	77.77	152.55	251.09	Rampura 19.2	..	..	218
Jowar, Maize	3,039.43	147.00	65.73	143.13	338.50	Rampura 16.0	Thursday	..	219
Jowar, Maize	0.04	49.08	352.73	118.03	213.50	Rampura 12.8	..	..	220
Jowar, Maize	1,576.63	4.15	62.51	95.51	65.63	Rampura 11.4	..	..	221
..	..	..	Submerged in Gandhi Sagar Dam			..	..	..	222
..	..	..	,,	,,	,, ..	..	..	..	223
..	..	..	,,	,,	,, ..	..	..	..	224
..	..	..	,,	,,	,, ..	..	..	..	225
..	..	..	,,	,,	,, ..	..	..	..	226
..	..	..	,,	,,	,, ..	..	..	..	227
..	..	..	,,	,,	,, ..	..	..	..	228
..	..	..	,,	,,	,, ..	..	..	..	229
..	..	..	,,	,,	,, ..	..	..	..	230
..	..	..	,,	,,	,, ..	..	..	..	231
..	..	..	,,	,,	,, ..	..	..	..	232
..	..	..	,,	,,	,, ..	..	..	..	233
..	..	..	,,	,,	,, ..	..	..	..	234
..	..	..	,,	,,	,, ..	..	..	..	235
..	..	..	,,	,,	,, ..	..	..	..	236
..	..	..	..	..	..	Rampura 3.2	..	..	237
..	..	..	..	..	..	Rampura 8.0	..	..	238
..	..	..	..	..	..	Rampura 4.8	..	..	239
..	..	..	..	..	..	Rampura 4.8	..	..	240
..	..	..	..	..	..	Rampura 6.4	..	..	241
..	..	..	..	..	..	Rampura 4.8	-	..	242
..	..	..	..		..	Rampura 3.2	..	..	243
..	..	..	..	..	..	Rampura 4.8	..	..	244
..	..	..	..	..	..	Rampura 6.4	..	..	245
..	..	..	..	..	..	Rampura 4.8	..	..	246
Wheat, Jowar	564.34	89.41	217.03	90.59	94.95	Rampura 9.6	..	..	247
Wheat, Jowar	..	6.16	191.11	181.12	1,255.72	Rampura 12.8	..	..	248
Wheat, Jowar	..	43.39	244.65	249.89	92.05	Rampura 8.0	..	..	249
Wheat, Jowar	466.27	96.69	309.18	128.91	232.57	Rampura 6.4	..	..	250

VILLAGE DIRECTORY

L.C. No.	Name of village	Total area of the village (in acres)	Amenities available within the villages					
			Educational	Medical	Power Supply	Drinking Water	Communication	Post and Telegraph
1	2	3	4	5	6	7	8	9
251	Jamalpura	848.03	..	..	..	W	PR	..
252	Magarda	241.81	..	..	..	W	PR	..
253	Salarmala	648.08	..	..	..	W	PR	..
254	Jalod	6,162.96	..	..	..	..	..	..
255	Gujrath	..	Submerged in Gandhi Sagar Dam		..	..	..	..
256	Molki Khurd	..	,,	,,	,, ..	..	..	..
257	Semli	..	,,	,,	,, ..	..	..	..
258	Salarmala Block	255.53	..	..	..	W	PR	..
259	Majiriya Block	154.88	..	..	..	W	..	..
260	Bhamal Buzurg	743.24	PR(1)	..	..	W	..	..
261	Bhagori	541.22	PR(1)	..	..	W	..	..
262	Basanya	1,098.67	..	..	..	W	..	..
263	Jannod	5,931.64	PR(1)	..	..	W	PR	..
264	Dudhlai	2,475.18	PR(1)	..	..	W	PR	PO
265	Badodiya Buzurg	1,050.02	..	..	..	W	..	..
266	Bamaniya	236.35	..	..	..	..	..	..
267	Deori	531.29	..	..	..	..	..	..
268	Jannod Block	238.22	..	..	..	..	..	..
269	Hatuniya	2,709.13	PR(1)	..	EI	W	..	..
270	Singhadiya	606.72	.	..	..	W	..	..
271	Barlai	2,009.34	PR(1)	..	EI	W	..	..
272	Palda	1,455.20	PR(1)	..	EI	W	..	PO
773	Bhamesar	1,696.10	PR(1)	..	..	W	..	..
274	Barampura	707.27	..	..	..	W	..	..
275	Amaliya	595.00	..	..	..	W	..	..
276	Sanga Kheda	505.17	..	..	..	W	..	..
277	Piplya	277.30	..	..	EI	W	..	..
278	Chachor	3,660.40	PR(1), Mid.S.(1)	..	..	W	..	..
279	Lotwas	4,072.87	..	..	..	W	..	PO
280	Aranya Dhani	1,228.19	..	..	..	..	..	..
281	Mal Kheda	881.45	..	..	..	W	..	..
282	Rumpuriya	585.04	..	..	..	W	..	..
283	Sankhoddhar	..	Submerged in Gandhi Sagar Dam		..	..	..	..
284	Durgawas	..	,,	,,	,, ..	..	..	..
285	Sundi Khurd	..	,,	,,	,, ..	..	..	..
286	Sundi Buzurg	..	,,	,,	,, ..	..	..	..
287	Bankaliya Khedi	..	,,	,,	,, ..	..	..	..
288	Basantpur	929.59	..	..	..	W,O	..	..
289	Lasudiya Istmurar	917.40	Mid.S.(1)	..	..	W	..	..
290	Thaned	1,526.06	..	..	..	W	PR	..
291	Nali	928.84	..	..	..	W	..	..
292	Molki Buzurg	848.09	..	..	..	W,TK	..	..
293	Tol Khedi	359.86	..	..	..	W	..	..
294	Deoran	1,894.44	PR(1)	..	..	W		..
295	Sondi	751.52	..	..	..	W	..	..
296	Jodmi	901.40	..	..	..	W	..	..
297	Burawan	559.24	..	..	..	W	..	..
298	Salya Khedi	915.93	..	..	..	W	..	..
299	Banada	1,346.15	..	..	..	W	..	..
300	Bardiya	1,717.13	..	..	..	W	..	..

MANASA TAHSIL

Staple Food	Land use (*i. e.* area under different types of land use) in acres: Forest	Irrigated	Un-irrigated	Culturable waste(*i.e.* pasture and grazing land etc.)	Area not available for cultivation	Nearest town & distance in Kms.	Day of weekly market, if any, held in village	Remarks including any place of religious, historical or archaeological interest	L.C. No.
10	11	12	13	14	15	16	17	18	1
Wheat, Jowar	172.06	13.50	132.63	35.16	494.68	Rampura 4.0	..	..	251
Wheat, Jowar	..	3.46	76.30	32.81	129.24	Rampura 7.2	..	..	252
Jowar, Maize	410.94	10.13	63.66	25.72	137.63	Rampura 8.0	..	..	253
Jowar, Maize	2,332.32	..	..	..	3,830.64	Rampura 6.4	..	..	254
..	..	.. Submerged in Gandhi Sagar Dam..				..	..	..	255
..	..	..	,,	,,	,, ..	..	..	..	256
..	..	..	,,	,,	,, ..	..	..	..	257
Jowar, Maize	..	3.60	77.20	..	174.73	Rampura 8.0	..	..	258
Jowar, Maize	..	8.22	74.00	..	72.66	Rampura 8.0	..	..	259
Wheat, Jowar	..	0.57	347.15	117.07	278.45	Rampura 14.4	..	..	260
Wheat, Jowar	..	12.58	269.59	87.02	172.03	Rampura 12.8	..	..	261
Jowar, Wheat	..	10.52	613.56	208.41	265.18	Rampura 12.8	Sunday	..	262
Jowar, Wheat	..	21.84	1,193.59	1,341.57	3,374.64	Rampura 12.8	..	..	263
Jowar, Wheat	..	66.77	674.69	367.39	1,366.33	Rampura 3.2	..	..	264
Jowar, Wheat	..	21.82	734.14	258.80	35.26	Rampura 9.6	..	..	265
Jowar, Wheat	..	..	91.53	22.35	122.47	Rampura 4.8	..	..	266
Jowar, Wheat	..	..	253.86	96.68	180.75	Rampura 6.4	..	..	267
Jowar, Wheat	50.22	..	22.40	158.98	6.62	Rampura 4.8	..	..	268
Jowar, Wheat	..	37.07	1,736.55	433.35	502.16	Rampura 16.0	..	..	269
Jowar, Wheat	..	7.38	415.27	109.01	75.06	Rampura 19.2	..	..	270
Jowar, Wheat	..	88.88	1,203.07	314.89	402.50	Rampura 20.8	..	..	271
Jowar, Wheat	..	36.21	790.71	221.38	406.90	Rampura 12.8	..	..	272
Jowar, Wheat	..	117.98	552.68	497.98	527.46	Rampura 8.0	..	..	273
Jowar, Wheat	..	50.20	486.40	119.13	51.54	Rampura 8.0	..	..	274
Jowar, Wheat	..	21.47	441.84	93.98	37.71	Rampura 11.2	..	..	275
Jowar, Wheat	..	5.52	360.19	63.37	76.09	Rampura 11.2	..	..	276
Jowar, Wheat	..	29.46	197.61	12.81	37.42	Rampura 12.8	..	..	277
Jowar, Wheat	..	75.96	1,297.80	454.83	1,831.81	Rampura 14.4	..	..	278
Jowar, Wheat	..	2.15	357.73	114.50	3,598.49	Rampura 16.0	..	..	279
Jowar, Wheat	..	0.96	40.11	0.75	1,186.37	Ramputa 14.4	..	..	280
Jowar, Wheat	..	12.86	465.83	80.83	321.93	Rampura 16.0	..	..	281
Jowar, Wheat	..	8.29	267.05	63.74	245.96	Rampura 14.4	..	..	282
..	..	.. Submerged in Gandhi Sagar Dam..				..	..	..	283
..	..	..	,,	,,	,, ..	..	..	..	284
..	..	..	,,	,,	,, ..	..	..	..	285
..	..	..	,,	,,	,, ..	..	..	..	286
..	..	..	,,	,,	,, ..	..	..	..	287
Jowar, Wheat	..	3.82	667.23	235.33	23.21	Rampura 6.4	..	..	288
Jowar, Wheat	..	13.04	632.67	127.88	143.81	Rampura 2.4	..	..	289
Jowar, Wheat	..	10.49	458.66	94.40	962.51	Rampura 2.4	..	..	290
Jowar, Wheat	..	4.00	478.91	14.05	431.88	Rampura 2.4	..	..	291
Jowar, Wheat	..	4.53	500.93	44.69	297.94	Rampura 4.8	..	..	292
Jowar, Wheat	..	4.50	306.85	39.19	9.32	Rampura 6.4	..	..	293
Jowar, Wheat	..	48.34	889.77	199.43	756.90	Rampura 8.0	..	..	294
Jowar, Wheat	..	4.32	252.10	60.39	434.71	Rampura 6.4	..	..	295
Jowar, Wheat	..	..	388.45	38.10	474.85	Rampura 8.0	..	..	296
Jowar, Wheat	..	..	45.80	13.50	499.94	Rampura 9.6	..	..	297
Jowar, Wheat	..	..	101.06	25.08	789.79	Rampura 12.8	..	..	298
Jowar, Wheat	..	..	374.12	132.66	839.37	Rampura 14.4	..	..	299
Jowar, Wheat	..	..	157.53	86.74	1,472.86	Rampura 16.0	..	..	300

VILLAGE DIRECTORY

L.C. No.	Name of village	Total area of the village (in acres)	Amenities available within the villages					
			Educational	Medical	Power Supply	Drinking Water	Communication	Post and Telegraph
1	2	3	4	5	6	7	8	9
301	Manoti	..	Submerged in Gandhi Sagar Dam			..	..	..
302	Sandalpur	..	,,	,,	,,	..	..	..
303	Takariya	..	,,	,,	,,	..	..	..
304	Nanor	..	,,	,,	,,	..	..	..
305	Hama Khedi	..	,,	,,	,,	..	..	..
306	Khokhariya	..	,,	,,	,,	..	..	..
307	Anopgarh	..	,,	,,	,,	..	..	..
308	Mandya Khedi	..	,,	,,	,,	..	..	..
309	Battisada	..	,,	,,	,,	..	..	..
310	Chaukidhabla	..	,,	,,	,,	..	..	..
311	Manasa Kasba	601.90	..	..	..	..	..	..
312	Rampura Kasba	2,995.65	..	..	..	..	..	..
	TOTAL	331,371.31	PR(91) Mid.S.(16) Sec.S.(2)	D(9) O(2)	30	T(1) W(214) O(4)	PR(33) KR(13)	PO(21)

Source:—Columns : (1) to (5) & (7) to (18) Tahsildar, Manasa.
Column : (6) Madhya Pradesh Electricity Board, Jabalpur.

MANASA TAHSIL

Staple Food	Land use (*i. e.* area under different types of land use) in acres: Forest	Irrigated	Un-irrigated	Culturable waste(*i.e.* pasture and grazing land etc.)	Area not available for cultivation	Nearest town & distance in Kms.	Day of weekly market, if any, held in village	Remarks including any place of religious, historical or archaeological interest	L.C. No.
10	11	12	13	14	15	16	17	18	1
..	..	..	.. Submerged in Gandhi Sagar Dam ..				..	..	301
..	..	..	..	,,	,,	..	..	..	302
..	..	..	..	,,	,,	..	..	..	303
..	..	..	..	,,	,,	..	..	..	304
..	..	..	..	,,	,,	..	..	..	305
..	..	..	..	,,	,,	..	..	..	306
..	..	..	..	,,	,,	..	..	..	307
..	..	..	..	,,	,,	..	..	..	308
..	..	..	..	,,	,,	..	..	..	309
..	..	..	..	,,	,,	..	..	..	310
..	..	112.22	356.34	46.71	86.63	Manasa 0.0	..	..	311
..	803.43	37.03	81.32	40.05	2,033.82	Rampura 0.0	..	..	312
..	74,682.47	11,471.12	121,172.57	39,820.83	84,224.27				

VILLAGE DIRECTORY

L.C. No.	Name of village	Total area of the village (in acres)	Amenities available within the villages: Educational	Medical	Power Supply	Drinking Water	Communication	Post and Telegraph
1	2	3	4	5	6	7	8	9
1	Ansar	..	Submerged in Gandhi Sagar Dam		..	..	..	..
2	Malasari	..	,,	,,	..	..	..	..
3	Khilchipur	..	,,	,,	..	..	..	..
4	Kelukhedi	..	,,	,,	..	..	..	..
5	Sujanpura	8,354.31	..	..	..	W	..	..
6	Pipalda	501.52	..	..	..	W	..	..
7	Karanpura	362.55	..	..	..	W	..	..
8	Vitthalpura	683.76	..	..	..	W	KR	..
9	Kohla	6,640.72	PR(2),Mid.S.(1)	AD(1)	..	W,O	KR	PO
10	Chhayan	..	Submerged in Gandhi Sagar Dam		..	..	..	..
11	Karanya Khedi	..	,,	,,	..	..	..	..
12	Katara Khedi	..	,,	,,	..	..	..	..
13	Urjanwasa	..	,,	,,	..	..	..	..
14	Tripti	..	,,	,,	..	..	..	..
15	Deori	..	,,	,,	..	..	..	..
16	Barrati	..	,,	,,	..	..	..	..
17	Tasai	..	,,	,,	..	..	..	..
18	Bilkhedi	350.90	..	..	..	W	..	..
19	Bhawanipura	1,424.10	..	..	..	W	..	..
20	Tehla	..	Submerged in Gandhi Sagar Dam		..	..	..	..
21	Semliya	..	,,	,,	..	..	..	..
22	Piplya	..	,,	,,	..	..	..	..
23	Bambhori Buzurg	..	,,	,,	..	..	..	..
24	Bambhori Khurd	2,226.61	..	..	..	W	..	..
25	Surjana	1,761.31	..	..	..	W	..	..
26	Kherkheda Bhat	2,952.30	..	..	..	W	..	..
27	Jalya	..	Submerged in Gandhi Sagar Dam		..	..	..	..
28	Khedi	..	,,	,,	..	..	..	..
29	Karadiya	..	,,	,,	..	..	..	..
30	Dhablasir	..	,,	,,	..	..	..	..
31	Raipuriya	508.14	..	..	..	W	..	..
32	Modi	4,888.91	..	..	..	W	..	..
33	Hastkheda	..	Submerged in Gandhi Sagar Dam		..	..	..	..
34	Aranya Bhau	2,206.00	PR (1)	..	..	W	..	PO
35	Antraliya	6,874.24	PR(1)	..	E, EI	W	PR	..
36	Dudha Khedi	1,694.97	PR(1)	..	..	W	PR	..
37	Dhabala Manohar	727.59	..	..	..	W	PR	..
38	Mahudiya	268.07	..	..	..	W	..	..
39	Manpuriya Buzurg	726.95	..	..	..	W	..	..
40	Paronya	2,455.84	PR(1)	..	..	W	..	..
41	Budhanpur	1,033.43	..	..	..	W	..	..
42	Kuntal Khedi	1,444.34	PR(1)	..	..	W	..	..
43	Karkariya	299.18	..	..	..	..	..	..
44	Haronawda	1,059.01	PR(1)	..	..	W	..	..
45	Kherkhedi	1,138.16	..	..	..	W	..	..
46	Manpuriya Khurd	235.94	..	..	..	W	..	..
47	Rehtadi	791.64	..	..	..	W	..	..
48	Satal Khedi	1,803.12	PR(1)	H(1)	EI	W	..	PO
49	Kukdeshwara	2,884.22	PR(1)	..	..	W	PR	..
50	Toongni	1,079.74	..	..	..	TW	..	..

BHANPURA TAHSIL

Staple Food	Land use (*i. e.* area under different types of land use) in acres: Forest	Irrigated	Un-irrigated	Culturable waste(*i.e.* pasture and grazing land etc.)	Area not available for cultivation	Nearest town & distance in Kms.	Day of weekly market, if any, held in village	Remarks including any place of religious, historical or archaeological interest	L.C. No.
10	11	12	13	14	15	16	17	18	1
..	..	..	Submerged in Gandhi Sagar Dam			..	..	..	1
..	..	..	,,	,,	,,	..	..	..	2
..	..	..	,,	,,	,,	..	..	..	3
..	..	..	,,	,,	,,	..	..	..	4
Maize,Jowar	..	2.00	115.39	2.76	8,234.16	Bhanpura 11.2	..	..	5
Jowar,Maize	..	4.88	4.64	48.92	353.08	Bhanpura 12.8	..	..	6
Jowar, Maize	31.89	9.57	263.75	56.72	0.62	Bhanpura 11.2	..	..	7
Jowar	..	..	567.29	101.09	15.38	Bhanpura 8.0	..	..	8
Jowar,Wheat	..	28.49	1,905.62	596.66	4,109.95	Bhanpura 9.6	..	..	9
..	..	..	Submerged in Gandhi Sagar Dam			..	..	..	10
..	..	..	,,	,,	,,	..	..	..	11
..	..	..	,,	,,	,,	..	..	..	12
..	..	..	,,	,,	,,	..	..	..	13
..	..	..	,,	,,	,,	..	..	..	14
..	..	..	,,	,,	,,	..	..	..	15
..	..	..	,,	,,	,,	..	..	..	16
..	..	..	,,	,,	,,	..	..	..	17
Jowar	..	..	53.08	1.88	295.94	Bhanpura 11.2	..	..	18
Maize, Jowar	..	26.64	143.34	288.16	965.96	Bhanpura 11.2	..	..	19
..	..	..	Submerged in Gandhi Sagar Dam			..	..	..	20
..	..	..	,,	,,	,,	..	..	..	21
..	..	..	,,	,,	,,	..	..	..	22
..	..	..	,,	,,	,,	..	..	..	23
Jowar,Maize	..	1.00	12.01	29.21	2,184.39	Garoth 24.0	..	..	24
Jowar,Maize	..	8.65	392.01	53.72	1,306.93	Garoth 16.0	..	..	25
Jowar,Maize	..	1.67	330.68	264.83	2,355.12	Garoth 14.4	..	..	26
..	..	..	Submerged in Gandhi Sagar Dam			..	..	..	27
..	..	..	,,	,,	,,	..	..	..	28
..	..	..	,,	,,	,,	..	..	..	29
..	..	..	,,	,,	,,	..	..	..	30
Jowar,Maize	..	9.04	170.72	86.11	242.27	Bhanpura 11.2	..	..	31
Maize,Jowar	..	3.50	238.75	195.63	4,451.03	Bhanpura 12.8	..	..	32
..	..	..	Submerged in Gandhi Sagar Dam			..	..	..	33
Jowar,Maize	..	11.83	473.79	214.78	1,505.60	Garoth 9.6	..	..	34
Jowar,Maize	..	85.75	2,415.99	1,053.56	3,318.94	Bhanpura 14.4	..	..	35
Wheat,Jowar	..	140.17	1,175.56	262.52	116.72	Bhanpura 12.8	..	..	36
Wheat,Jowar	..	56.24	463.01	164.92	43.42	Garoth 11.2	..	..	37
Wheat,Jowar	..	6.80	157.66	79.00	24.01	Garoth 11.2	..	..	38
Wheat,Jowar	..	8.27	258.66	130.50	329.52	Garoth 8.0	..	..	39
Wheat,Jowar	29.98	77.52	1,622.77	630.53	95.04	Bhanpura 12.8	..	..	40
Wheat,Jowar	..	87.08	570.61	350.81	24.93	Garoth 11.2	..	..	41
Wheat,Jowar	..	93.82	1,060.97	265.29	24.26	Bhanpura 14.4	..	..	42
Wheat,Jowar	..	1.67	195.23	91 53	10.75	Garoth 12.8	..	..	43
Wheat,Jowar	..	59.62	775.37	197.74	26.28	Bhanpura 8.0	..	..	44
Wheat,Jowar	..	55.25	797.06	248.46	37.39	Bhanpura 8.0	..	..	45
Jowar,Wheat	..	1.61	123.92	102.35	8.06	Bhanpura 8.0	..	..	46
Jowar,Wheat	..	38.10	439.85	283.24	30.45	Bhanpura 8.0	..	..	47
Jowar,Wheat	..	70.82	1,365.65	300.96	65.69	Bhanpura 11.2	..	..	48
Wheat,Jowar	..	81.23	1,698.84	383.47	720.68	Bhanpura 11.2	..	..	49
Jowar,Maize	..	12.87	785.60	180.95	100.32	Bhanpura 8.0	..	..	50

VILLAGE DIRECTORY

L.C. No.	Name of village	Total area of the village (in acres)	Amenities available within the villages					
			Educational	Medical	Power Supply	Drinking Water	Communication	Post and Telegraph
1	2	3	4	5	6	7	8	9
51	Rata Guradiya	1,885.87	PR(1)	..	E,EI	W	..	..
52	Mitthan Khedi	899.06	..	..	EI	W	..	..
53	Aranya Charan	475.01	..	..	..	W	..	..
54	Sunari	508.57	..	..	..	W	PR	..
55	Babulda	2,941.18	PR(2),Mid.S.(1)	AD(1)	E,EI	W	PR	PO
56	Toranya	839.36	..	..	..	W	PR	..
57	Ralayata	1,270.44	..	..	..	W	KR	..
58	Barkhedi	401.97	..	..	..	W	..	..
59	Kanoli	1,229.58	..	..	..	W	..	..
60	Sandalpur	3,071.94	PR(1)	..	..	W	..	..
61	Lot Khedi	3,472.84	PR(2)	..	E,EI,EIN	W	PR,KR	PO
62	Bhanpura	3,043.46	..	..	..	W	PR	..
63	Chenpuriya	159.10	..	..	..	W	PR	..
64	Kheda Khurd	..	..	..	..	..	..	..
65	Dubali Ka Kheda	..	..	..	..	..	..	..
66	Dhawad Buzurg	..	..	..	..	..	..	..
67	Dhawad Khurd	2,168.19	..	..	..	W	..	..
68	Prempuriya	209.10	PR(1)	..	E,EI,EIN	W	PR	..
69	Koyla	1,288.85	..	..	..	W	..	..
70	Dhamanya	631.58	..	..	..	O	..	..
71	Chhatrapura	..	..	..	..	..	..	..
72	Sanwat Kotdi	1,082.83	..	..	..	W	..	..
73	Hinglajgarh	..	..	..	..	..	..	..
74	Naoli	7,598.57	PR(3)	H(1)	..	W	..	PO
75	Badodiya	1,351.53	PR(1)	..	..	W	PR	..
76	Shivpuriya	..	..	..	..	..	..	..
77	Kotdi Tank	486.38	PR(1)	..	..	O	PR	..
78	Kailashpur (Boozar)	477.68	PR(1)	..	..	W	..	..
79	Gadiya Umariya	..	..	..	..	..	..	..
80	Hamirgarh (Lodwada)	119.58	PR(1)	MCW(1)	E,EI,EIN	W	PR	PO
81	Katna	3,353.10	..	..	..	W	..	..
82	Salampuriya	..	..	..	..	..	..	..
83	Badi	1,139.60	..	..	..	..	..	..
84	Thagi	1,456.00	..	..	..	W	..	..
85	Dantla	86.06	..	..	..	W	..	..
86	Harigarh	246.88	..	..	..	W	..	..
87	Kethuli	5,101.70	PR(1)	..	..	W	..	PO
88	Kagalya Khedi	796.95	..	..	..	W	..	..
89	Dhablamadhosingh	5,769.49	PR(1)	..	..	W	..	PO
90	Beedgaon	536.33	..	..	..	W	PR	..
91	Kala Kot	1,227.82	PR(1)	..	..	W	PR	..
92	Sandhara	5,412.19	PR(1),Mid.S.(1)	D(1)	E,EI	W	PR	PO
93	Doodhli	316.89	..	..	..	..	..	..
94	Sanada	1,794.19	PR(1)	..	..	W	..	..
95	Gordhanpura	1,381.66	..	..	..	W	..	..
96	Sammat Khedi	986.33	..	..	EI	W	..	..
97	Ledi Khurd	1,319.30	..	..	..	W	PR	..
98	Ledi Kalan	1,936.53	PR(1)	..	..	W	PR	..
99	Osara	2,889.16	PR(1)	..	..	W	PR,R	..
100	Neemthur	4,677.44	PR(1)	..	..	W	PR	PO

BHANPURA TAHSIL

Staple Food	Land use (*i. e.* area under different types of land use) in acres: Forest	Irrigated	Un-irrigated	Culturable waste(*i.e.* pasture and grazing land etc.)	Area not available for cultivation	Nearest town & distance in Kms.	Day of weekly market, if any, held in village	Remarks including any place of religious, historical or archaeological interest	L.C. No.
10	11	12	13	14	15	16	17	18	1
Jowar, Maize	..	8.11	1,362.96	313.97	200.83	Bhanpura 4.8	..	..	51
Jowar, Wheat	..	57.95	698.75	114.41	27.95	Bhanpura 6.4	..	..	52
Jowar, Maize	..	10.50	193.52	157.56	113.43	Bhanpura 9.5	..	..	53
Jowar, Maize	..	20.38	374.86	78.15	35.18	Bhanpura 6.4	..	..	54
Wheat, Jowar	..	199.52	1,437.26	370.44	933.96	Bhanpura 8.0	..	..	55
Wheat, Jowar	..	27.48	600.91	114.80	96.17	Bhanpura 4.8	..	..	56
Wheat, Jowar	181.81	51.82	742.79	272.77	21.25	Bhanpura 8.0	..	..	57
Jowar, Wheat	..	0.37	298.61	35.51	67.48	Bhanpura 8.0	..	..	58
Jowar, Wheat	..	2.03	659.84	192.58	375.13	Bhanpura 8.0	..	..	59
Wheat, Jowar	..	126.62	2,227.06	563.08	155.18	Bhanpura 3.2	..	..	60
Wheat, Jowar	..	290.67	2,455.96	556.00	170.21	Bhanpura 1.6	..	..	61
Jowar, Maize	256.19	258.38	1,201.60	842.87	484.42	Bhanpura 0.0	..	..	62
Jowar, Maize	..	4.93	116.63	27.01	10.53	Bhanpura 1.6	..	..	63
..	..	..	..	..	..	Bhanpura 20.8	..	..	64
..	..	..	..	..	..	Bhanpura 19.2	..	..	65
..	..	..	..	..	...	Bhanpura 22.4	..	..	66
Wheat, Jowar	1,713.35	9.01	107.14	318.60	20.09	Bhanpura 16.0	..	..	67
Jowar, Wheat	..	0.66	138.96	64.41	5.07	Bhanpura 19.2	..	..	68
Wheat, Jowar	778.92	..	202.43	298.28	9.22	Bhanpura 12.0	..	..	69
Jowar, Maize	131.20	..	258.39	100.57	141.42	Bhanpura 12.0	..	..	70
..	..	..	..	..	..	Bhanpura 12.0	..	..	71
Jowar, Maize	889.06	..	8.55	64.02	121.20	Bhanpura 12.8	..	..	72
..	..	..	..	..	..	Bhanpura 16.0	..	..	73
Wheat, Jowar	2,578.34	76.82	2,544.47	2,259.93	139.01	Bhanpura 14.4	..	..	74
Wheat, Jowar	133.35	8.69	771.67	397.90	39.92	Bhanpura 14.4	..	..	75
..	..	..	..	..	..	Bhanpura 11.2	..	..	76
Wheat, Jowar	..	14.03	53.69	78.27	340.39	Bhanpura 12 8	..	..	77
Wheat, Jowar	..	18.44	446.39	12.85	..	Bhanpura 9.6	..	..	78
..	..	..	..	..	..	Bhanpura 11.2	..	..	79
Wheat, Jowar	..	4.18	93.50	21.90	..	Bhanpura 4.8	..	..	80
Jowar, Maize	696.74	..	89.94	2,508.91	57.51	Bhanpura 4.8	..	..	81
Jowar, Maize	..	..	..	..	..	Bhanpura 12.8	..	..	82
Wheat, Jowar	539.27	..	465.87	129.41	5.05	Bhanpura 9.6	..	..	83
Jowar, Maize	1,109.36	..	130.12	170.22	46.30	Bhanpura 9.6	..	..	84
Jowar, Maize	..	0.12	17.88	65.38	2.68	Ramganjmandi(Raj.) 9.6	..	..	85
Wheat, Jowar	19.05	4.18	80.20	136.70	6.75	Ramganjmandi(Raj.) 9.6	..	..	86
Jowar, Maize	506.22	126.53	2,915.41	1,391.68	161.86	Ramganjmandi(Raj.) 12.8	..	..	87
Wheat, Jowar	359.70	21.89	199.04	140.30	76.02	Bhanpura 12.8	..	..	88
Wheat, Jowar	175.99	272.21	3,718.34	1,394.54	208.41	Bhanpura 19.2	..	..	89
Wheat, Jowar	..	66.22	288.47	105.91	135.73	Bhanpura 20.8	..	..	90
Wheat, Jowar	..	172.90	632.73	262.75	159.44	Bhanpura 17.6	..	..	91
Jowar, Wheat	..	342.69	3,604.89	1,087.73	376.88	Bhanpura 12.8	..	..	92
Jowar, Maize	..	5.19	220.34	64.69	26.67	Bhanpura 12.8	..	..	93
Jowar, Maize	..	111.30	1,025.52	458.95	198.42	Bhanpura 14.4	..	..	94
Wheat, Jowar	..	50.43	534.67	512.87	283.69	Bhanpura 11.2	..	..	95
Wheat, Jowar	..	55.15	649.76	224.41	57.01	Bhanpura 11.2	..	..	96
Wheat, Jowar	..	74.33	1,015.69	182.49	46.79	Bhanpura 12.8	..	..	97
Wheat, Jowar	..	191.18	1,198.82	361.73	184.80	Bhanpura 12.8	..	..	98
Wheat, Jowar	..	130.25	2,261.35	343.60	153.95	Bhanpura 12.8	..	..	99
Wheat, Jowar	1,637.96	114.73	2,038.67	674.45	211.63	Bhanpura 6.4	..	..	100

VILLAGE DIRECTORY

L.C. No.	Name of village	Total area of the village (in acres)	Amenities available within the villages					
			Educational	Medical	Power Supply	Drinking Water	Communication	Post and Telegraph
1	2	3	4	5	6	7	8	9
101	Amjhari	674.17	..	..	..	W	..	..
102	Badodiya	1,349.57	..	..	..	W	..	..
103	Mokampura	1,040.49	..	..	..	W	PR	..
104	Osarna	328.62	PR(2)	..	EI	W	PR	..
105	Ratanpura	4,187.09	PR(2)	..	..	W	PR	..
106	Bharatya Khedi	761.20	..	..	..	W	PR	..
107	Khajurna	1,483.97	..	..	..	W	PR	..
108	Paikheda	439.67	..	..	..	W	..	..
109	Borda	3,317.77	Mid.S.(1)	..	..	W	..	PO
110	Dhaba	1,972.51	Mid.S.(1)	..	..	W	..	..
111	Dhuwa Khedi	1,963.12	PR(1)	..	..	W	R	PO
112	Bhesoda	6,566.11	PR(2),Mid.S.(1),Sec.S.(1)	AD(1)	E,EI,EIN	W,R	..	PO
113	Panga	1,591.36	PR(1)	..	..	W	..	..
114	Raikheda	412.65	..	..	..	W	..	..
115	Govind Kheda	840.62	PR(1)	..	..	W	..	..
116	Sameli	595.34	..	..	..	W,R	R	..
117	Anki	624.10	..	..	..	W,R	..	..
118	Kesoda	1,886.76	PR(1)	..	..	W,R	..	..
119	Chauki	757.03	PR(1)	..	..	W	..	..
	Total	164,210.01	PR(35) Mid.S.(6) Sec.S.(1)	D(4) H(2) O(1)	12	W(84) O(3)	PR(26) KR(3)	PO(14)

Source:—Columns (1) to (5) & (7) to (18) : Tahsildar, Bhanpura.
Column (6) : Madhya Pradesh Electricity Board, Jabalpur.

Note:—Raj.=Rajasthan.

BHANPURA TAHSIL

Staple Food	Land use (*i. e.* area under different types of land use) in acres: Forest	Irrigated	Un-irrigated	Culturable waste(*i.e.* pasture and grazing land etc.)	Area not available for cultivation	Nearest town & distance in Kms.	Day of weekly market, if any, held in village	Remarks including any place of religious, historical or archaeological interest	L.C. No.
10	11	12	13	14	15	16	17	18	1
Wheat, Jowar	..	42.25	421.16	183.15	27.61	Bhanpura 11.2	..	..	101
Wheat, Jowar	..	3.71	269.48	933.85	142.53	Bhanpura 9.6	..	..	102
Jowar, Wheat	..	47.42	762.11	142.72	88.24	Bhanpura 9.6	..	..	103
Jowar, Wheat	..	73.71	119.62	68.08	67.21	Bhanpura 9.6	..	..	104
Wheat, Jowar	1,127.06	94.57	2,192.59	615.09	157.78	Bhanpura 3.2	..	..	105
Wheat, Jowar	27.01	39.49	582.70	69.82	42.18	Bhanpura 1.6	..	..	106
Wheat, Jowar	..	58.88	1,071.33	293.39	60.37	Bhanpura 4.8	..	..	107
Wheat, Jowar	..	45.84	249.56	101.77	42.50	Bhawanimandi(Raj.) 4.8	..	..	108
Wheat, Jowar	..	204.90	2,309.11	557.22	246.54	Bhawanimandi(Raj.) 4.8	..	..	109
Jowar, Wheat	..	70.82	1,394.96	258.21	248.52	Bhawanimandi(Raj.) 9.6	..	..	110
Jowar, Maize	..	65.53	1,357.43	297.30	242.86	Bhawanimandi(Raj.) 8.0	..	..	111
Wheat, Jowar	..	489.78	4,363.09	1,290.99	422.25	Bhawanimandi (Raj.) 3.2	..	..	112
Wheat, Jowar	..	38.67	1,005.85	320.64	226.20	Bhanpura 6.4	..	..	113
Jowar, Wheat	..	11.48	297.59	75.92	27.66	Bhawanimandi (Raj.) 8.0	..	..	114
Wheat, Jowar	..	77.29	544.41	165.62	53.30	Bhawanimandi(Raj.) 3.2	..	..	115
Jowar, Wheat	..	29.41	357.32	117.43	91.18	Bhawanimandi(Raj.) 11.2	..	..	116
Jowar, Wheat	..	46.72	466.21	86.24	24.93	Bhawanimandi(Raj.) 9.6	..	..	117
Jowar, Wheat	..	92.46	1,342.23	327.63	124.44	Bhawanimandi(Raj.) 6.4	..	..	118
Jowar, Wheat	..	57.75	515.15	123.34	60.79	Bhawanimandi(Raj.) 8.0	..	..	119
	12,922.45	5,504.66	76,313.37	30,167.91	39,301.62				

VILLAGE DIRECTORY

L.C. No.	Name of village	Total area of the village (in acres)	Amenities available within the villages					
			Educational	Medical	Power Supply	Drinking Water	Communication	Post and Telegraph
1	2	3	4	5	6	7	8	9
1	Bankrol	332.00	..	..	..	W	..	..
2	Kachariya Deo Doongri	604.00	..	..	..	W	..	..
3	Manasa Khurd	1,237.00	PR(1)	..	..	W	..	..
4	Pama Kheda	1,077.00	..	..	..	W	..	..
5	Barkheda Deo Doongri	1,319.00	PR(1)	..	..	W	..	..
6	Lasudiya Kadmala	1,117.00	PR(1)	..	..	W	..	..
7	Aranya Deo Doongri	931.00	PR(1)	..	..	W	..	..
8	Changeri	1,201.00	PR(1)	..	..	W	PR	..
9	Molya Khedi	895.00	PR(1)	..	E,EI	W	PR	..
10	Mundli	444.00	PR(1)	..	..	W	PR	..
11	Chandwasa	1,217.00	PR(1)	..	..	W	PR	..
12	Kher Kheda	936.00	PR(1)	..	..	W	PR	..
13	Paheda	2,418.00	PR(1)	..	E,EI,EIN	W	PR	..
14	Piplya Vishnya	1,224.00	PR(1)	..	..	W	..	..
15	Borkhedi (Kachnara Wali)	1,243.00	PR(1)	..	..	W	..	..
16	Kachnara	822.00	PR(1)	..	..	W	..	..
17	Harmala	369.00	PR(1)	D(1)	..	W	PR	..
18	Anuppura	566.00	..	..	..	W	PR	..
19	Jharda	3,823.00	Mid.S.(1)	..	E, EI, EIN	W	PR	PO
20	Somya	1,189.00	..	..	..	W	PR	..
21	Band Piplya	1,084.00	PR (1)	..	..	W	PR	..
22	Harsol	1,592.00	PR(1)	..	..	W	PR	PO
23	Jhanya Khedi	1,055.00	..	..	..	W	PR	..
24	Narayangarh	5,838.00	..	..	..	..	..	..
25	Gudbheli(Narayangarh Wali)	1,153.00	..	..	E,EI, EIN	W	..	..
26	Barujana	1,059.00	PR(1)	..	..	W	KR	..
27	Afu Khedi	439.00	..	..	..	W	KR	..
28	Limbawas	1,274.00	PR(1)	..	..	W	KR	..
29	Banskhedi (Barujana Wali)	890.00	..	..	..	W	KR	..
30	Badri	618.00	..	..	..	W	PR	..
31	Rinchha	1,576.00	PR(1)	..	..	W	KR	..
32	Chita Khedi	755.00	..	..	..	W	PR	..
33	Akya Palra	627.00	PR(1)	..	..	W	PR	..
34	Jalodiya	760.00	PR(1)	..	..	W	PR	..
35	Mundedi	1,960.00	PR(1)	..	..	W	PR	PO
36	Barkheda Virpuriya	1,018.00	..	..	..	W	PR	..
37	Aankli	358.00	..	..	..	W	..	..
38	Sunthod	1,296.00	PR(1)	..	..	W	PR	..
39	Barkheda Panth	1,594.00	PR(1)	..	E, EI, EIN	W	PR	..
40	Solatganj (Kanthariya)	324.00	..	..	..	W	PR	..
41	Malhargarh Gaon	2,575.00	..	..	..	..	..	..
42	Kumhari	598.00	..	..	..	W	PR	..
43	Kachariya Nau	454.00	..	..	..	W	PR	..
44	Selawari	609.00	..	..	..	W	PR, R	..
45	Jogani	406.00	..	..	..	W	PR, R	..
46	Bhainsa Kheda	475.00	..	..	..	W	PR	..
47	Amarpura	1,339.00	PR(1)	..	..	W	..	..
48	Piplya Solanki	703.00	..	..	..	W	PR, R	..
49	Jetpura	348.00	PR(1)	..	..	W	..	..
50	Rupi	606.00	..	-	..	W	..	..

BHANPURA TAHSIL

Staple Food	Land use (*i. e.* area under different types of land use) in acres: Forest	Irrigated	Un-irrigated	Culturable waste(*i.e.* pasture and grazing land etc.)	Area not available for cultivation	Nearest town & distance in Kms.	Day of weekly market, if any, held in village	Remarks including any place of religious, historical or archaeological interest	L.C. No.
10	11	12	13	14	15	16	17	18	1
Jowar	..	53.00	151.00	54.00	74.00	Malhargarh 9.6	..	..	1
Jowar	..	14.00	526.00	48.00	16.00	Malhargaah 8.0	..	..	2
Jowar	..	48.00	930.00	224.00	35.00	Malhargarh 9.6	..	..	3
Jowar	..	46.00	830.00	113.00	88.00	Malhargarh 8.0	..	..	4
Jowar	..	105.00	1,004.00	183.00	27.00	Malhargarh 4.8	..	..	5
Jawar	..	85.00	850.00	149.00	33.00	Malhargarh 4.8	..	..	6
Jowar	..	39.00	694.00	182.00	16.00	Malhargarh 3.2	..	..	7
Jowar	..	41.00	910.00	193.00	57.00	Malhargarh 4.8	..	..	8
Jowar	..	86.00	536.00	196 00	77.00	Malha-garh 3.2	..	..	9
Jowar	..	19.00	358.00	49.00	18.00	Malhargarh 1.6	..	..	10
Jowar	..	51.00	909.00	220.00	37.00	Malhargarh 3.2	..	..	11
Jowar	..	98.00	637.00	164.00	37.00	Malhargarh 1.6	..	..	12
Jowar	..	123.00	1,839.00	318.00	138.00	Narayangarh 1.6	..	..	13
Jowar	..	96.00	986.00	122.00	20.00	Narayangarh 6.4	..	..	14
Jowar	..	101.00	1,055.00	60.00	27.00	Narayangarh 8.0	..	..	15
Jowar	..	76.00	665.00	53.00	28.00	Narayangarh 6.4	..	..	16
Jowar	..	27.00	247.00	63.00	32.00	Narayangarh 9.6	..	..	17
Jowar	..	22.00	399.00	88.00	57.00	Narayangarh 9.6	..	..	18
Jowar	..	211.00	2,827.00	421.00	364.00	Narayangarh 9.6	Monday	..	19
Jowar	..	38.00	1,043.00	66.00	42.00	Narayangarh 3.2	..	..	20
Jowar	..	95.00	904.00	45.00	40.00	Narayangarh 3.2	..	..	21
Jowar	..	92.00	1,261.00	176.00	63.00	Narayangarh 4.8	..	..	22
Jowar	.	26.00	950.00	59.00	20.00	Narayangarh 1.6	..	..	23
Jowar	..	498.00	4,218.00	762.00	360.00	Narayangarh 0.0	..	..	24
Jowar	..	56.00	905.00	159.00	33.00	Narayangarh 3.2	..	..	25
Jowar	..	95.00	737.00	166.00	61.00	Narayangarh 3 2	..	..	26
Jowar	..	24.00	321.00	74.00	20.00	Narayangarh 3.2	..	..	27
Jowar	..	84.00	890.00	212.00	88.00	Narayangarh 8.0	..	..	28
Jowar	..	42.00	512.00	311.00	25.00	Narayangarh 6.4	..	..	29
Jowar	..	65.00	420.00	91.00	42.00	Narayangarh 4.8	..	..	30
Jowar	..	116.00	1,218.00	190.00	52.00	Narayangarh 6.4	..	..	31
Jowar	..	48 00	618.00	67.00	22.00	Narayangarh 6.4	..	..	32
Jowar	..	69.00	464.00	69.00	25.00	Narayangarh 8.0	..	..	33
Jowar	..	55.00	338.00	284.00	83.00	Narayangarh 3.2	..	..	34
Jowar	..	107.00	1,400.00	404.00	49.00	Narayangarh 3.2	..	..	35
Jowar	..	13.00	732.00	216.00	57.00	Narayangarh 1.6	..	..	36
Jowar	..	29.00	160.00	83.00	86.00	Malhargarh 3.2	..	..	37
Jowar	..	130.00	855.00	205.00	105.00	Malhargarh 3.2	..	..	38
Jowar	..	193.00	1,141.00	172.00	88.00	Malhargarh 6.4	..	..	39
Jowar	..	..	231.00	59.00	34.00	Malhargarh 1.6	..	..	40
Jowar	..	145.00	2,032.00	194.00	204.00	Malhargarh 0.0	..	..	41
Jowar	..	24.00	442.00	64.00	68.00	Malhargarh 1.6	..	..	42
Jowar	..	21.00	288.00	105.00	40.00	Malhargarh 3.2	..	..	43
Jowar	..	41.00	455.00	82.00	31.00	Malhargarh 0.6	..	..	44
Jowar	..	15.00	348.00	28.00	15.00	Malhargarh 3.2	..	..	45
Jowar	..	7.00	230.00	136.00	102.00	Malhargarh 3.2	..	..	46
Jowar	..	82.00	654.00	277.00	326.00	Malhargarh 6.4	..	..	47
Jowar	..	12.00	613.00	51.00	27.00	Malhargarh 3.2	..	..	48
Jowar	..	64.00	168.00	61.00	55.00	Malhargarh 11.2	..	..	49
Jowar	..	22.00	462.00	95.00	27.00	Malhargarh 9.6	..	..	50

VILLAGE DIRECTORY

L.C. No.	Name of village	Total area of the village (in acres)	Amenities available within the villages					
			Educational	Medical	Power Supply	Drinking Water	Communication	Post and Telegraph
1	2	3	4	5	6	7	8	9
51	Soni	633.00	..	..	..	W	..	..
52	Ninora	1,113.00	PR(1)	..	E,EI	W	KR	..
53	Khokhra	903.00	PR(1)	..	E,EI,EIN	W	KR	..
54	Kangetti	4,576.00	PR(2),Mid.S.(1)	AD(1)	E,EI,EIN	W	KR	PO
55	Sanawda	2,705.00	PR(1)	..	..	W	..	..
56	Soopda	604.00	..	..	..	W	..	..
57	Semli	754.00	PR(1)	..	EI	W	..	..
58	Umariya	952.00	PR(1)	..	EI	W	..	..
59	Nali Kheda	602.00	..	..	..	W	PR	..
60	Khan Kharai	1,183.00	..	..	..	W	PR	..
61	Ambaw	556.00	..	..	..	W	PR	..
62	Sujanpura	425.00	..	..	..	W	PR	..
63	Balagudha	1,880.00	PR(1),Mid.S.(1)	PHC(1)	E,EI,EIN	W	PR	PO
64	Dhakdi	720.00	..	..	..	W	PR	..
65	Mundkhosa	389.00	..	..	..	W	..	..
66	Bardal	1,268.00	..	..	..	W	..	..
67	Barkheda Jaisingh	991.00	PR(1)	..	..	W	..	..
68	Dunglawada	755.00	PR(1)	..	..	W	PR	..
69	Gogarpura	846.00	PR(1)	..	..	W	..	..
70	Kheda	1,388.00	PR(1)	..	..	W	PR	..
71	Bahi	3,135.00	PR(1),Mid.S.(1)	..	E,EI,EIN	W	PR	PO, Phone
72	Khatya Khedi	691.00	PR(1)	..	..	W	PR	..
73	Piplya Panth	1,071.00	PR(1)	..	EI	W	PR,R	..
74	Sokdi	323.00	..	..	..	W	PR,R	..
75	Tila Kheda	590.00	PR(2),Sec.S.(1)	D(1)	E,EI,EIN	W	PR,R	PO,TO,Phone
76	Gudbheli	2,115.00	PR(1)	..	EI	W	PR	..
77	Kachariya Chandrawat	1,892.00	PR(1)	..	..	W	PR	..
78	Lunaheda	1,793.00	PR(1)	..	..	W	PR	..
79	Thadod	1,718.00	PR(1)	..	..	W	..	..
80	Botalganj	800.00	Mid. S. (1)	FC(1)	E,EI,EIN	W	PR	PO
81	Ujagariya	535.00	..	..	..	W	..	..
82	Dhikanya	981.00	PR(1)	..	..	W	..	..
83	Baboo Kheda	875.00	PR(1)	..	..	W	..	..
84	Chaoli	524.00	..	..	..	W	..	..
85	Borkhedi (Kamlya)	591.00	..	..	..	W	..	..
86	Belala	1,151.00	PR(1)	..	..	W	..	..
87	Haripura	402.00	..	..	..	W	..	..
88	Deori	1,014.00	PR(1)	..	..	W	..	..
89	Mindla Kheda	534.00	..	..	..	W	..	..
90	Hanumantiya	705.00	..	..	..	W	..	..
91	Palevana	1,097.00	PR(1)	..	..	W	..	..
92	Mundadi	1,078.00	..	..	..	W	..	..
93	Dodiya Mina	999.00	PR(1)	..	..	W	..	..
94	Sindwan	1,826.00	PR(1)	..	..	W	..	..
95	Dhabla	2,969.00	PR(1)	D(1)	..	W	..	PO
96	Arnya Mina	645.00	..	..	..	W,NW	..	..
97	Lasudiya Rathaur	779.00	Mid.S.(1)	..	..	W	..	PO
98	Bhangi Piplya	466.00	..	..	..	W	..	..
99	Turkya	868.00	PR(1)	..	..	W	..	..
100	Kamlya	648.00	PR(1)	..	..	W	..	..

MALHARGARH TAHSIL

Staple Food	Land use (*i. e.* area under different types of land use) in acres: Forest	Irrigated	Un-irrigated	Culturable waste(*i.e.* pasture and grazing land etc.)	Area not available for cultivation	Nearest town & distance in Kms.	Day of weekly market, if any, held in village	Remarks including any place of religious, historical or archaeological interest	L.C. No.
10	11	12	13	14	15	16	17	18	1
Jowar	..	64.00	451.00	103.00	15.00	Malhargarh 11.2	..	..	51
Jowar	..	81.00	679.00	296.00	57.00	Malhargarh 9.6	..	..	52
Jowar	..	57.00	566.00	138.00	142.00	Malhargarh 9.6	..	..	53
Jowar	..	521.00	2,912.00	987.00	156.00	Malhargarh 19.2	..	..	54
Jowar	..	119.00	2,000.00	452.00	134.00	Malhargarh 16.0	..	..	55
Jowar	..	68.00	406.00	92.00	38.00	Malhargarh 11.2	..	..	56
Jowar	..	159 00	441.00	101.00	53.00	Malhargarh 11.2	..	..	57
Jowar	..	89.00	406.00	111.00	346.00	Malhargarh 16.0	..	..	58
Jowar	..	37.00	520.00	27,00	18.00	Malhargarh 16.0	..	..	59
Jowar	..	57.00	630.00	180.00	316.00	Malhargarh 16.0	..	..	60
Jowar	..	68.00	273.00	99.00	116.00	Malhargarh 16.0	..	..	61
Jowar	..	22.00	272.00	69.00	62.00	Malhargarh 16.0	..	..	62
Jowar	..	224.00	886.00	284.00	486.00	Malhargarh 16.0	..	..	63
Jowar	..	25.00	440.00	87.00	168.00	Malhargarh 16.0	..	..	64
Jowar	..	11.00	223.00	112.00	43.00	Mandsaur 14.4	..	..	65
Jowar	..	19.00	515.00	204 00	530.00	Mandsaur 12.8	..	..	66
Jowar	..	48.00	397.00	241.00	305.00	Mandsaur 14.4	..	..	67
Jowar	..	41.00	355.00	188.00	171.00	Mandsaur 12.8	..	..	68
Jowar	..	59.00	360.00	269.00	158.00	Mandsaur 11.2	..	..	69
Jowar	..	59.00	640.00	321.00	368.00	Malhargarh 14·4	..	..	70
Jowar	..	175.00	2,100.00	714.00	146.00	Malhargarh 12.8	..	..	71
Jowar	..	79.00	429.00	114.00	69.00	Malhargarh 8.0	..	..	72
Jowar	..	116.00	666.00	143.00	146.00	Mandsaur 16.0	..	..	73
Jowar	..	29.00	175.00	93.00	26.00	Mandsaur 16.0	..	..	74
Jowar	..	90.00	275.00	86.00	139.00	Narayangarh 12.8	Thursday	..	75
Jowar	..	261.00	1,397.00	315.00	142.00	Narayangarh 9.6	..	..	76
Jowar	..	106.00	1,416.00	291.00	79.00	Narayangarh 11.2	..	..	77
Jowar	..	120.00	1,283.00	321.00	69.00	Narayangarh 9.6	..	..	78
Jowar	..	99.00	1,236.00	262.00	121.00	Mandsaur 11.2	..	..	79
Jowar	..	58.00	499.00	117.00	126.00	Mandsaur 9.6	..	..	80
Jowar	..	19.00	416.00	84.00	16.00	Mandsaur 12.8	..	..	81
Jowar	..	56.00	755.00	140.00	30.00	Mandsaur 12.8	..	..	82
Jowar	..	65.00	653.00	117.00	40.00	Mandsaur 14.4	..	..	83
Jowar	..	48.00	479.00	45.00	22.00	Mandsaur 12.8	..	..	84
Jowar	..	35.00	466.00	64.00	26.00	Mandsaur 12.8	..	..	85
Jowar	..	52.00	991.00	76.00	32.00	Mandsaur 9.6	..	..	86
Jowar	..	38.00	303.00	38.00	23.00	Mandsaur 8.0	..	..	87
Jowar	..	98.00	681.00	44.00	191.00	Mandsaur 9.6	..	..	88
Jowar	..	66.00	392.00	49.00	27.00	Mandsaur 11.2	..	..	89
Jowar	..	51.00	430.00	100.00	124.00	Mandsaur 9.6	..	..	90
Jowar	..	108.00	647.00	187.00	155.00	Mandsaur 8.0	..	..	91
Jowar	..	63.00	594.00	247.00	174.00	Mandsaur 8.0	..	..	92
Jowar	..	58.00	529.00	159.00	253.00	Mandsaur 9.6	..	..	93
Jowar	..	113.00	868.00	292.00	553.00	Mandsaur 12.8	..	..	94
Jowar	..	141.00	1,800.00	460.00	568.00	Mandsaur 16,0	..	..	95
Jowar	..	22.00	352.00	103.00	168.00	Mandsaur 12.8	..	..	96
Jowar	..	85.00	596.00	73.00	25,00	Narayangarh 11.2	..	..	97
Jowar	..	33.00	320.00	80.00	33.00	Narayangarh 12.8	..	..	98
Jowar	..	70.00	639.00	119.00	40.00	Narayangarh 12.8	..	..	99
Jowar	..	37.00	455.00	143.00	13.00	Mandsaur 11.2	..	..	100

VILLAGE DIRECTORY

L.C. No.	Name of village	Total area of the village (in acres)	Amenities available within the villages					
			Educational	Medical	Power Supply	Drinking Water	Communication	Post and Telegraph
1	2	3	4	5	6	7	8	9
101	Chauth Khedi	780.00	..	..	..	W	..	..
102	Badpur	958.00	PR(1)	..	..	W	PR	..
103	Dorwada	3,057.00	Mid.S.(1)	..	..	W	PR	PO
104	Budha	3,628.00	Mid.S.(1)	D(1)	E,EI,EIN	W	PR	PO
105	Fatepur	511.00	..	..	..	W	PR	..
106	Chandrapura	650.00	..	..	E,EI,EIN	W	..	..
107	Khejdi(Harsol)	681.00	..	..	..	W	..	..
108	Awana Kachariya	804.00	..	..	..	W	..	..
109	Irli	847.00	..	..	..	W	..	..
110	Pir Guradiya	966.00	..	..	..	W	KR	..
111	Kitu Khedi	936.00	PR(1)	..	..	W	..	..
112	Gopalpura	1,072.00	PR(1)	..	..	W	..	..
113	Tumdi	417.00	..	..	..	R	..	..
114	Admalya	1,718.00	PR(1)	..	..	W	..	..
115	Bhil Khedi	1,411.00	..	..	..	W,NW	..	..
116	Kalya Khedi	920.00	..	..	..	W	..	..
117	Munja Khedi	411.00	..	..	..	W	..	..
118	Chillod Piplya	1,055.00	PR(1)	..	E,EI,EIN	W	PR	PO
119	Khadpalya	1,465.00	PR(1)	..	..	W	..	..
120	Takrawad	2,808.00	Mid.S.(1)	..	..	W	KR	..
121	Kheda Kalyakhedi	570.00	..	..	..	W	..	..
122	Talaw Piplya	1,952.00	PR(1)	..	..	W	..	..
123	Garrawad	1,974.00	PR(1)	..	..	W	..	..
124	Kachariya Kadmala	1,296.00	PR(1)	..	..	W	..	..
125	Ranayra	1,605.00	PR(1)	..	..	W	..	..
126	Sohangarh	1,165.00	PR(1)	..	..	W	..	..
127	Takhatpur	317.00	..	..	..	W	..	..
128	Napa Kheda	911.00	PR(1)	..	..	W	..	..
129	Piplya Jodha	1,015.00	PR(1)	..	..	W	..	..
130	Aardi	670.00	..	..	..	W	..	..
131	Nagad Piplya	1,060.00	PR(1)	..	..	W	..	..
132	Billaud	2, 842 00	PR(1)	..	E, EI, EIN	W	..	..
133	Piplya Ratan	1,500.00	..	..	..	W	..	..
134	Kheda Koyla	414.00	..	..	..	W	..	..
135	Koyla	519.00	..	..	..	W	..	..
136	Ruparel	780.00	..	..	..	W	..	..
137	Akyabika	1,002.00	PR(1)	..	..	W	..	..
138	Magrana	1,937.00	PR(1)	..	..	W	..	PO
139	Banskhedi	791.00	..	..	..	W	..	..
140	Ambakhedi Buzurg	515.00	..	..	..	W	..	..
141	Manchha Khedi	975.00	..	..	..	W	..	..
142	Antri Khurd	1,911.00	..	..	..	W	..	..
143	Hingoriya	905.00	..	..	..	..	..	..
144	Sarwaniya	1,186.00	PR(1)	..	..	W	..	PO
145	Kalyakhedi Kalan	785.00	..	..	..	W	..	..
146	Arnya Jatya	730.00	PR(1)	..	..	W	..	..
147	Parli	474.00	..	..	..	W	..	..
148	Dobda	911.00	..	..	..	W	..	..
149	Chhayan	441.00	..	..	..	W	..	..
150	Abdapur	525.00	..	..	..	W	..	..

MALHARGARH TAHSIL

Staple Food	Land use (*i. e.* area under different types of land use) in acres: Forest	Irrigated	Un-irrigated	Culturable waste(*i.e.* pasture and grazing land etc.)	Area not available for cultivation	Nearest town & distance in Kms.	Day of weekly market, if any, held in village	Remarks including any place of religious, historical or archaeological interest	L.C. No.
10	11	12	13	14	15	16	17	18	1
Jowar	..	34.00	549.00	144.00	53.00	Mandsaur 12.8	..	..	101
Jowar	..	91.00	732.00	111.00	24.00	Narayangarh 9.6	..	..	102
Jowar	..	221.00	1,845.00	729.00	262.00	Narayangarh 10.4	..	..	103
Jowar	..	351.00	2,484.00	630.00	163.00	Narayangarh 9.6	Friday	..	104
Jowar	..	35.00	410.00	49.00	17.00	Narayangarh 9.6	..	..	105
Jowar	..	21.00	453.00	142.00	34.00	Narayangarh 9.6	..	..	106
Jowar	..	34.00	388.00	153.00	106.00	Narayangarh 12.8	..	..	107
Jowar	..	23.00	531.00	147.00	103.00	Narayangarh 9.6	..	..	108
Jowar	..	16.00	607.00	142.00	82.00	Narayangarh 12.8	..	..	109
Jowar	..	42.00	633.00	145.00	146.00	Narayangarh 9.6	..	..	110
Jowar	..	44.00	671.00	133.00	88.00	Narayangarh 9.6	..	..	111
Jowar	..	107.00	713.00	170.00	82.00	Narayangarh 12.8	..	..	112
Jowar	..	18.00	255.00	53.00	91.00	Narayangarh 14.4	..	..	113
Jowar	..	48.00	1,165.00	275.00	230.00	Narayangarh 19.2	..	..	114
Jowar	..	28.00	954.00	270.00	159.00	Narayangarh 12.8	..	..	115
Jowar	..	28.00	696.00	141.00	55.00	Narayangarh 11.2	..	..	116
Jowar	..	32.00	264.00	97.00	18.00	Narayangarh 11.2	..	..	117
Jowar	..	76.00	755.00	162.00	62.00	Narayangarh 11.2	..	..	118
Jowar	..	64.00	933.00	304.00	164.00	Narayangarh 16.0	..	..	119
Jowar	..	225.00	2,152.00	360.00	71.00	Narayangarh 17.6	..	..	120
Jowar	..	40.00	356.00	157.00	17.00	Narayangarh 19.2	..	..	121
Jowar	..	75.00	1,375.00	351.00	151.00	Narayangarh 12.8	..	..	122
Jowar	..	94.00	1,437.00	298.00	145.00	Narayangarh 12.8	..	..	123
Jowar	..	73.00	701.00	191.00	331.00	Narayangarh 19.2	..	..	124
Jowar	..	122.00	904.00	390.00	189.00	Narayangarh 17.6	..	..	125
Jowar	..	65.00	793.00	249.00	58.00	Narayangarh 17.6	..	..	126
Jowar	..	14.00	170.00	100.00	33.00	Narayangarh 20.8	..	..	127
Jowar	..	96.00	521.00	190.00	104.00	Narayangarh 19.2	..	..	128
Jowar	..	64.00	580.00	235.00	136.00	Narayangarh 20.8	..	..	129
Jowar	..	37.00	373.00	131.00	129.00	Narayangarh 20.8	..	..	130
Jowar	..	91.00	712.00	171.00	86.00	Narayangarh 22.4	..	..	131
Jowar	..	219.00	1,945.00	463.00	215.00	Narayangarh 18.2	..	..	132
Jowar	..	87.00	1,038.00	262.00	113.00	Narayangarh 20.8	..	..	133
Jowar	..	42.00	264.00	88.00	20.00	Narayangarh 22.4	..	..	134
Jowar	..	14.00	309.00	71.00	125.00	Narayangarh 22.4	..	..	135
Jowar	..	10.00	518.00	222.00	30.00	Narayangarh 27.2	..	..	136
Jowar	..	10.00	713.00	173.00	106.00	Narayangarh 25.6	..	..	137
Jowar	..	69.00	1,416.00	383.00	69.00	Narayangarh 27.2	..	..	138
Jowar	..	30.00	595.00	138.00	28.00	Narayangarh 27.2	..	..	139
Jowar	..	11.00	325.00	91.00	88.00	Narayangarh 27.2	..	..	140
Jowar	..	6.00	566.00	144.00	259.00	Narayangarh 25.6	..	..	141
Jowar	..	2.00	666.00	217.00	1,026.00	Narayangarh 25.6	..	..	142
Jowar	..	22.00	366.00	188.00	329.00	Narayangarh 25.6	..	..	143
Jowar	..	75.00	702.00	257.00	152.00	Narayangarh 25.6	..	..	144
Jowar	..	14.00	572.00	135.00	64.00	Narayangarh 24.0	..	..	145
Jowar	..	7.00	248.00	32.00	443.00	Narayangarh 27.2	..	..	146
Jowar	..	2.00	120.00	6.00	346.00	Narayangarh 25.6	..	..	147
Jowar	..	47.00	380.00	246.00	238.00	Narayangarh 25.6	..	..	148
Jowar	..	31.00	189.00	125.00	96.00	Narayangarh 24.0	..	..	149
Jowar	..	2.00	267.00	110.00	146.00	Narayangarh 25.6	..	..	150

VILLAGE DIRECTORY

L.C. No.	Name of village	Total area of the village (in acres)	Amenities available within the villages					
			Educational	Medical	Power Supply	Drinking Water	Communication	Post and Telegraph
1	2	3	4	5	6	7	8	9
151	Firojabad	305.00	..	..	..	W	..	..
152	Sanjit	3,149.00	Mid.S.(1)	D(1)	E,EI,EIN	W	KR	PO
153	Fosari	423.00	..	..	..	W	..	..
154	Khejdi	1484.00	..	..	..	W	..	..
155	Punya Khedi	440.00	..	..	..	..	..	..
156	Fakhrabad	254.00	..	..	..	..	..	..
157	Udla Khedi	907.00	..	..	..	..	..	..
158	Kola Khedi	572.00	..	..	..	..	..	..
159	Gandhiya Khedi	494.00	..	..	..	..	..	..
160	Dhalya Khedi	583.00	..	..	..	..	..	..
161	Ummedpura	492.00	..	..	..	..	..	..
162	Pasewa	768.00	..	..	..	..	..	..
163	Dhulera	1,236.00	..	..	..	..	..	..
164	Garnai	1,617.00	PR(1)	..	..	W	KR	..
165	Borkhedi	790.00	..	..	..	W	..	..
166	Sudwas	687.00	..	..	..	W	..	..
167	Kalyakhedi Khurd	281.00	..	..	..	W	..	..
168	Barkheda Dangi	1,325.00	PR(1)	..	..	W	..	..
169	Suthar Boliya	503.00	..	..	..	W	..	..
170	Hathi Boliya	897.00	..	..	..	W	..	..
171	Khunti	1,040.00	PR(1)	..	..	W	..	..
172	Dewa Kheda	641.00	..	..	..	W	..	..
173	Khatya Khedi	1,096.00	PR(1)	..	..	W	..	..
174	Balaheda (Dhani)	557.00	..	..	..	W	..	..
175	Pipal Khedi	430.00	..	..	..	W	..	..
176	Sesadi	390.00	..	..	..	W	..	..
177	Karnya Khedi	487.00	..	..	..	..	..	..
178	Tidwas	991.00	..	..	..	W	..	..
179	Akyamedi	1,170.00	..	..	..	W	..	..
180	Pipan	1,458.00	..	..	..	..	..	..
181	Piplya Raisingh	1,091.00	..	..	..	W	..	..
182	Hingoriya	1,437.00	PR(1)	..	..	W	..	..
183	Suwasada	1,113.00	..	..	..	..	..	..
184	Dhorri	520.00	..	..	..	W	..	..
	Total	**198,876.00**	**PR (79) Mid.S.(10) Sec.S (1)**	**D(7) O(1)**	**21**	**W (168) O (2)**	**PR (50) KR (12)**	**PO (16) TO (1) O (2)**

Source: Columns (1) to (5) and (7) to (18), Tahsildar, Malhargarh.
Column (6), Madhya Pradesh Electricity Board, Jabalpur.

MALHARGARH TAHSIL

Staple Food	Land use (*i. e.* area under different types of land use) in acres: Forest	Irrigated	Un-irrigated	Culturable waste(*i.e.* pasture and grazing land etc.)	Area not available for cultivation	Nearest town & distance in Kms.	Day of weekly market, if any, held in village	Remarks including any place of religious, historical or archaeological interest	L.C. No.
10	11	12	13	14	15	16	17	18	1
Jowar	..	9.00	168.00	123.00	5.00	Narayangarh 24.0	..	..	151
Jowar	..	3.00	765.00	277.00	2,104.00	Narayangarh 25.6	Wednesday	..	152
Jowar	..	8.00	247.00	152.00	16.00	Narayangarh 28.8	..	..	153
Jowar	..	1.00	299.00	55.00	1,129.00	Narayangarh 27.2	..	..	154
..	..	..	..	..	440.00	Narayangarh 34.0	..	..	155
..	..	..	..	..	254.00	Narayangarh 28.0	..	..	156
..	..	..	..	..	907.00	Narayangarh 36.0	..	..	157
..	..	..	..	..	572.00	Narayangarh 39.0	..	..	158
..	..	..	..	..	494.00	Narayangarh 38.0	..	..	159
..	..	..	..	..	583.00	Narayangarh 38.0	..	..	160
..	..	..	..	..	492.00	Narayangarh 39.0	..	..	161
..	..	..	..	..	768.00	Narayangarh 40.0	..	..	162
..	..	..	..	..	1,236.00	Narayangarh 42.0	..	..	163
Jowar	..	102.00	1,125.00	331.00	59.00	Narayangarh 25.6	..	..	164
Jowar	..	67.00	597.00	96.00	30.00	Narayangarh 28.8	..	..	165
Jowar	..	45.00	565.00	54.00	23.00	Narayangarh 28.8	..	..	166
Jowar	..	5.00	212.00	58.00	6.00	Narayangarh 32.0	..	..	167
Jowar	..	93.00	991.00	196.00	45.00	Narayangarh 33.6	..	..	168
Jowar	..	20.00	443.00	32.00	8.00	Narayangarh 35.2	..	..	169
Jowar	..	16.00	734.00	121.00	26.00	Narayangarh 35.2	..	..	170
Jowar	..	48.00	712.00	146.00	134.00	Narayangarh 32.0	..	..	171
Jowar	..	45.00	401.00	119.00	76.00	Narayangarh 32.0	..	..	172
Jowar	..	80.00	616.00	124.00	276.00	Narayangarh 35.2	..	..	173
Jowar	..	16.00	251.00	43.00	247.00	Narayangarh 33.6	..	..	174
Jowar	..	7.00	341.00	69.00	13.00	Narayangarh 36.8	..	..	175
Jowar	..	12.00	153.00	59.00	166.00	Narayangarh 38.4	..	..	176
..	..	..	..	..	487.00	Narayangarh 36.0	..	..	177
Jowar	..	101.00	526.00	185.00	179.00	Narayangarh 38.4	..	..	178
Jowar	..	7.00	133.00	10.00	1,020.00	Narayangarh 38.4	..	..	179
..	..	..	..	..	1,458.00	Narayangarh 40.0	..	..	180
Jowar	..	62.00	670.00	192.00	167.00	Narayangarh 41.6	..	..	181
Jowar	..	86.00	845.00	235.00	271.00	Narayangarh 41.6	..	..	182
..	..	..	..	..	1,113.00	Narayangarh 38.0	..	..	183
Jowar	..	7.00	87.00	3.00	423.00	Narayangarh 41.6	..	..	184
		11,717.00	**123,769.00**	**30,151.00**	**33,239.00**				

VILLAGE DIRECTORY

L.C. No.	Name of village	Total area of the village (in acres)	Amenities available within the villages					
			Educational	Medical	Power Supply	Drinking Water	Communication	Post and Telegraph
1	2	3	4	5	6	7	8	9
1	Barrama	7,199.00	PR(1)	..	..	W	..	..
2	Kanpura	453.00	..	..	..	W	..	..
3	Chaplya Khedi	626.00	..	..	..	W	..	..
4	Semrol	2,385.00	PR(1),Sec.S.(1)	..	..	W	PR	PO
5	Gopalpura	303.00	..	..	..	W	..	..
6	Banya Khedi	505.00	..	..	..	W	..	..
7	Khadawda	5,935.00	..	..	..	W	PR	..
8	Satsuwa	456.00	..	..	..	..	..	..
9	Gangpura	580.00	..	..	..	..	..	..
10	Danyakhedi	685.00	..	..	..	..	..	..
11	Shakhodhar	1,243.00	..	..	..	..	..	..
12	Chachawada	3,739.00	PR(1)	..	..	W	..	..
13	Aakli	447.00	..	..	..	W	..	..
14	Jhikadiya	956.00	..	..	..	..	..	..
15	Umariya	1,311.00	..	..	..	W	..	..
16	Bhojpur	1,023.00	..	..	..	W	..	..
17	Jhobra	638.00	..	..	..	..	..	..
18	Baloda	2,329.00	PR(1)	..	..	W	..	PO
19	Kothadi	789.00	..	..	..	W	..	..
20	Lakhama Khedi	629.00	..	..	..	W	..	..
21	Molakhedi Buzurg	1,272.00	PR(1)	..	..	W	..	..
22	Dhabla Mohan	1,149.00	Mid.S.(1)	..	..	W	..	..
23	Udalya Khedi	115.00	..	..	..	W	..	..
24	Bhama Khedi	1,021.00	..	..	..	W	..	..
25	Anandipura	848.00	..	..	..	W	..	..
26	Bhunki	438.00	..	..	..	W	..	..
27	Deoriya	1,579.00	PR(1)	..	..	W	..	..
28	Ralayati	1,060.00	..	..	..	W	..	..
29	Hatai	1,029.00	..	..	..	W	..	..
30	Kher Kheda	587.00	..	..	..	W	..	..
31	Gariya Khedi	797.00	..	..	..	W	..	..
32	Karadiya	630.00	..	..	..	W	..	..
33	Lasudiya	2,115.00	PR(1)	..	..	W	..	..
34	Punya Khedi	568.00	..	..	..	W	..	..
35	Gopalpura Tank	447.00	..	..	..	NW	..	..
36	Ruppura	1,122.00	PR(1)	..	..	W	..	..
37	Denthali Buzurg	2,970.00	PR(1)	..	..	W	..	..
38	Dhalmu	1,938.00	Mid.S.(1)	..	..	W	..	..
39	Narayani	528.00	..	..	..	W	PR	..
40	Denthali Khurd	2,109.00	PR(1)	..	..	W	PR	..
41	Pipaliya Raja	1,062.00	..	..	..	W	..	..
42	Dhamaniya Jhaki	607.00	..	..	..	W	..	..
43	Guradiya Narsing	1,195.00	PR(1)	..	..	W	..	..
44	Panwadi	1,854.00	PR(1)	..	..	W	..	..
45	Ranayara	1,085.00	..	..	..	W	..	..
46	Sath Kheda	3,019.00	Mid.S.(1)	D(1)	..	W	..	PO
47	Semli Rupa	880.00	PR(1)	..	..	W	..	..
48	Kachhaliya	882.00	..	..	..	W	..	..
49	Varni	699.00	..	..	..	W	PR	..
50	Gaja Khedi	415.00	..	..	..	W	..	..

GAROTH TAHSIL

Staple Food	Land use (*i. e.* area under different types of land use) in acres: Forest	Irrigated	Un-irrigated	Culturable waste(*i.e.* pasture and grazing land etc.)	Area not available for cultivation	Nearest town & distance in Kms.	Day of weekly market, if any, held in village	Remarks including any place of religious, historical or archaeological interest	L.C. No.
10	11	12	13	14	15	16	17	18	1
Wheat,Jowar	894.00	35.00	366.00	739.00	5,165.00	Garoth 23.0	..	..	1
Wheat,Jowar	..	..	104.00	54.00	295.00	Garoth 20.0	..	..	2
Wheat,Jowar	..	12.00	389.00	108.00	117.00	Garoth 18.0	..	..	3
Wheat,Jowar	..	79.00	993.00	559.00	754.00	Garoth 16.0	..	..	4
Wheat,Jowar	..	10.00	234.00	42.00	17.00	Garoth 14.0	..	..	5
Jowar,Maize	..	..	354.00	72.00	79.00	Garoth 14.0	..	..	6
Jowar,Maize	..	3.00	454.00	27.00	5,451.00	Garoth 15.0	Saturday	..	7
..	..	..	..	..	456.00	Garoth 19.0	..	..	8
..	..	..	..	..	580.00	Garoth 20.0	..	..	9
..	..	..	..	..	685.00	Garoth 23.0	..	..	10
..	..	..	..	..	1,243.00	Garoth 36.0	..	..	11
Wheat,Jowar	..	3.00	663.00	45.00	3,028.00	Garoth 26.0	..	..	12
Wheat,Jowar	..	..	149.00	41.00	257.00	Garoth 28.0	..	..	13
..	..	..	..	..	956.00	Garoth 34.0	..	..	14
Wheat,Jowar	..	..	3.00	6.00	1302.00	Garoth 36.0	..	..	15
Wheat,Maize	..	1.00	31.00	13.00	978.00	Garoth 35.0	..	..	16
Wheat,Jowar	..	..	..	..	638.00	Garoth 30.0	..	..	17
..	..	23.00	793.00	178.00	1,335.00	Garoth 36.0	..	..	18
Wheat,Jowar	..	5.00	253.00	170.00	361.00	Garoth 34.0	..	..	19
Wheat,Jowar	..	4.00	487.00	130.00	8.00	Garoth 34.0	..	..	20
Wheat,Jowar	..	13.00	750.00	169.00	340.00	Garoth 24.0	..	..	21
Wheat,Jowar	..	33.00	754.00	262.00	100.00	Garoth 27.0	Sunday	..	22
Wheat,Jowar	..	8.00	70.00	14.00	23.00	Garoth 28.0	..	..	23
Wheat,Jowar	..	63.00	585.00	218.00	155.00	Garoth 28.0	..	..	24
Wheat,Jowar	..	35.00	652.00	138.00	23.00	Garoth 27.0	..	..	25
Wheat,Jowar	..	10.00	342.00	73.00	13.00	Garoth 27.0	..	..	26
Jowar,Maize	..	70.00	1,279.00	187.00	43.00	Shamgarh 22.0	..	..	27
Jowar,Maize	..	45.00	800.00	135.00	80.00	Shamgarh 21.0	..	..	28
Jowar,Maize	..	31.00	472.00	336.00	190.00	Shamgarh 19.0	..	..	29
Wheat,Jowar	..	40.00	420.00	104.00	23.00	Shamgarh 16.0	..	..	30
Wheat,Jowar	..	32.00	590.00	121.00	54.00	Garoth 14.0	..	..	31
Wheat,Jowar	..	12.00	460.00	116.00	42.00	Garoth 14.0	..	..	32
Wheat,Jowar	..	91.00	1,114.00	367.00	543.00	Shamgarh 14.0	..	..	33
Jowar,Wheat	..	20.00	358.00	138.00	25.00	Shamgarh 19.0	..	..	34
Jowar,Wheat	..	10.00	163.00	87.00	187.00	Shamgarh 13.0	..	..	35
Jowar,Wheat	..	..	154.00	14.00	954.00	Garoth 19.0	..	..	36
Jowar,Wheat	..	54.00	2,190.00	403.00	323.00	Garoth 16.0	..	..	37
Jowar,Wheat	..	22.00	871.00	290.00	755.00	Garoth 19.0	..	..	38
Jowar,Maize	..	29.00	321.00	162.00	16.00	Garoth 15.0	..	..	39
Jowar,Maize	..	90.00	1,694.00	231.00	94.00	Garoth 13.0	..	:	40
Jowar,Maize	..	48.00	872.00	105.00	37.00	Garoth 19.0	..	..	41
Jowar,Maize	..	61.00	440.00	99.00	7.00	Garoth 10.0	..	..	42
Jowar,Wheat	..	90.00	882.00	198.00	25.00	Garoth 10.0	..	..	43
Wheat,Jowar	..	115.00	1,412.00	252.00	75.00	Garoth 10.0	..	..	44
Jowar,Wheat	..	62.00	800.00	208.00	15.00	Garoth 6.0	..	..	45
Jowar,Wheat	..	173.00	2,343.00	234.00	269.00	Garoth 10.0	Tuesday	..	46
Jowar,Wheat	..	49.00	633.00	166.00	32.00	Garoth 12.0	..	..	47
Jowar,Wheat	..	64.00	709.00	57.00	52.00	Garoth 3.0	..	..	48
Jowar,Wheat	..	74.00	541.00	71.00	13.00	Garoth 3.0	..	..	49
Jowar,Wheat	..	37.00	346.00	57.00	27.00	Garoth 3.0	..	..	50

VILLAGE DIRECTORY

L.C. No.	Name of village	Total area of the village (in acres)	Amenities available within the villages					
			Educational	Medical	Power Supply	Drinking Water	Communication	Post and Tele graph
1	2	3	4	5	6	7	8	9
51	Khajuri Runda	2,545.00	Mid.S.(1)	..	E,EI	W	..	..
52	Barkheda	2,563.00	Mid.S.(1)	..	..	W	PR	PO
53	Akya Kunwarpada	1,871.00	PR(1)	..	..	W	..	..
54	Borkhedi	246.00	..	..	..	W	PR	..
55	Karadiya	153.00	..	..	..	..	..	..
56	Pipal Kheda	2,005.00	PR(1)	..	..	W	..	..
57	Eriya	2,450.00	PR(1)	..	..	W,TW	..	..
58	Dhaba	1,760.00	..	..	..	W	..	..
59	Bhil Khedi	340.00	..	..	..	..	..	..
60	Kanthriya	693.00	..	..	..	W	..	..
61	Banjari	2,315.00	PR(1)	..	..	W	..	..
62	Chandrapura	914.00	..	..	..	W	..	..
63	Pipaliya Jati	851.00	PR(1)	..	..	W	PR	..
64	Basgon	1,412.00	..	..	..	W	..	..
65	Jassakhedi	375.00	..	..	..	R	..	..
66	Barakhedi	262.00	..	..	..	W,R	..	..
67	Barkheda Loya	1,292.00	PR(1)	..	..	W	PR	..
68	Bawdi Kheda	456.00	..	..	E,EI	W	PR	..
69	Higoriya	502.00	..	..	..	W	..	..
70	Garoth Kasba	6,680.00	..	..	..	W	PR	..
71	Sakariya Khedi	365.00	..	..	..	..	..	..
72	Bardiya Amra	2,078.00	PR(1)	..	E,EI,EIN	W	PR	PO
73	Lakha Khedi	574.00	..	..	..	W	..	..
74	Phool Kheda	946.00	PR(1)	..	..	W	PR	..
75	Pipaliya Mahammad	745.00	..	..	..	W	PR	..
76	Ghatya	345.00	..	..	..	W	..	..
77	Manaki	407.00	..	..	..	W	..	..
78	Dasoriya	2,386.00	PR(1)	..	EI	W	..	..
79	Farasali	550.00	..	..	..	W	..	..
80	Guradiya Mata	1,240.00	PR(1)	..	..	W	..	..
81	Paoti	4,947.00	PR(1),Mid.S.(1)	D(1)	EI	W	PR	PO
82	Kundalaya Charandas	553.00	PR(1),Mid.S.(1)	..	E,EI	W	PR	..
83	Dholadi	479.00	..	..	..	..	..	..
84	Rupra	703.00	..	..	..	W	PR	..
85	Pipaliya Mittesha	1,197.00	PR(1)	..	..	W	..	..
86	Khajuri Doda	1,083.00	PR(1)	..	..	W	..	..
87	Rati Khedi	628.00	..	..	..	W	..	..
88	Raoti	960.00	..	..	..	W	..	..
89	Rojya	1,333.00	..	..	..	W	PR	..
90	Bamni	986.00	..	..	..	W	PR	..
91	Baradiya Istmurar	1,771.00	PR(1)	..	E,EI,EIN	W	PR	..
92	Jodma	1,341.00	..	..	..	W	PR	..
93	Didor	833.00	..	..	..	NW	PR	..
94	Chukni	402.00	..	..	..	W	..	..
95	Jhiranya	522.00	..	..	..	W	..	..
96	Dhakni	1,455.00	PR(1)	..	..	W	..	..
97	Jodmi	850.00	..	..	EI	W	PR	..
98	Barkhedi Mitthu	917.00	..	..	..	W	R	..
99	Kurlasi	2,150.00	PR(1)	..	..	W	R	..
100	Lambi Khedi	489.00	..	..	..	W	..	..

Staple Food	Land use (*i. e.* area under different types of land use) in acres: Forest	Irrigated	Un-irrigated	Culturable waste(*i.e.* pasture and grazing land etc.)	Area not available for cultivation	Nearest town & distance in Kms.	Day of weekly market, if any, held in village	Remarks including any place of religious, historical or archaeological interest	L.C. No.
10	11	12	13	14	15	16	17	18	1
Jowar, Wheat	..	214.00	2,108.00	129.00	94.00	Garoth 3.0	..	..	51
Jowar, Wheat	65.00	145.00	1902.00	359.00	92.00	Garoth 8.0	..	..	52
Jowar, Wheat	..	55.00	1,490.00	291.00	35.00	Garoth 7.0	..	..	53
Jowar, Wheat	..	8.00	167.00	41.00	30.00	Garoth 5.0	..	..	54
Jowar, Wheat	..	5.00	90.00	38.00	20.00	Garoth 5.0	..	..	55
Jowar, Wheat	210.00	43.00	965.00	337.00	450.00	Garoth 13.0	..	..	56
Jowar, Wheat	820.00	50.00	778.00	417.00	385.00	Garoth 11.0	..	..	57
Jowar, Wheat	680.00	17.00	446.00	390.00	227.00	Garoth 9.0	..	..	58
..	..	2.00	5.00	5.00	328.00	Garoth 8.0	..	..	59
Jowar, Maize	..	..	..	178.00	515.00	Garoth 8.0	..	..	60
Jowar, Wheat	100.00	52.00	699.00	581.00	883.00	Garoth 5.0	..	..	61
Jowar, Wheat	41.00	15.00	503.00	317.00	38.00	Garoth 8.0	..	..	62
Jowar, Wheat	..	29.00	675.00	100.00	47.00	Garoth 7.0	..	..	63
Jowar, Wheat	4.00	3.00	566.00	620.00	219.00	Garoth 5.0	..	..	64
Jowar, Wheat	..	9.00	206.00	128.00	32.00	Garoth 5.0	..	..	65
Jowar, Wheat	..	10.00	159.00	77.00	16.00	Garoth 2.0	..	..	66
Jowar, Wheat	..	72.00	983.00	148.00	89.00	Garoth 2.0	..	..	67
Jowar, Wheat	..	..	305.00	95.00	56.00	Garoth 3.0	..	..	68
Jowar, Wheat	..	15.00	418.00	42.00	27.00	Garoth 3.0	..	..	69
Jowar, Wheat	..	704.00	5271.00	223.00	482.00	Garoth ..	Wednesday	..	70
..	..	13.00	320.00	19.00	13.00	Garoth 1.0	..	..	71
Jowar, Wheat	..	209.00	1380.00	381.00	108.00	Garoth 9.0	..	..	72
Jowar, Wheat	..	28.00	400.00	28.00	118.00	Garoth 5.0	..	..	73
Jowar, Wheat	..	72.00	548.00	218.00	108.00	Garoth 5.0	..	..	74
Jowar, Wheat	..	54.00	555.00	74.00	62.00	Garoth 5.0	..	..	75
Jowar, Wheat	..	30.00	248.00	55.00	12.00	Garoth 3.0	..	..	76
Jowar, Wheat	..	22.00	265.00	95.00	25.00	Garoth 3.0	..	..	77
Jowar, Wheat	..	192.00	1,618.00	484.00	92.00	Garoth 7.0	..	..	78
Jowar, Wheat	..	33.00	280.00	112.00	125.00	Garoth 8.0	..	..	79
Jowar, Wheat	..	70.00	797.00	331.00	42.00	Shamgarh 7.0	..	..	80
Jowar, Wheat	..	200.00	3,111.00	859.00	777.00	Garoth 8.0	..	..	81
Jowar, Wheat	..	57.00	316.00	131.00	49.00	Garoth 6.0	..	..	82
Jowar, Wheat	..	10.00	366.00	92.00	11.00	Garoth 6.0	..	..	83
Jowar, Wheat	..	52.00	457.00	165.00	29.00	Garoth 3.0	..	..	84
Jowar, Wheat	..	77.00	793.00	303.00	24.00	Garoth 8.0	..	..	85
Jowar, Wheat	..	67.00	741.00	219.00	56.00	Garoth 7.0	..	..	86
Jowar, Wheat	..	54.00	457.00	108.00	9.00	Garoth 12.0	..	..	87
Jowar, Wheat	..	54.00	702.00	165.00	39.00	Garoth 8.0	..	..	88
..	..	20.00	447.00	179.00	687.00	Garoth 6.0	..	..	89
..	..	97.00	673.00	154.00	62.00	Garoth 7.0	..	..	90
Jowar, Wheat	..	107 00	1,223.00	331.00	110.00	Garoth 8.0	..	..	91
Jowar, Wheat	..	37.00	985.00	232.00	87.00	Garoth 8.0	..	..	92
Jowar, Wheat	..	13.00	500.00	225.00	95.00	Garoth 4.0	..	..	93
Jowar, Wheat	..	17.00	239.00	110.00	36.00	Garoth 6.0	..	..	94
Jowar, Wheat	..	17.00	300.00	156.00	49.00	Garoth 7.0	..	..	95
Jowar, Wheat	..	65.00	964.00	215.00	211.00	Garoth 7.0	..	..	96
Jowar, Wheat	..	63.00	590.00	171.00	26.00	Garoth 5.0	..	..	97
Jowar, Wheat	..	46.00	575.00	251.00	45.00	Garoth 7.0	..	..	98
Jowar, Wheat	..	91.00	878.00	912.00	269.00	Garoth 7.0	..	..	99
Jowar, Wheat	..	28.00	366.00	83.00	12.00	Garoth 10.0	..	..	100

VILLAGE DIRECTORY

L.C. No.	Name of village	Total area of the village (in acres)	Amenities available within the villages					
			Educational	Medical	Power Supply	Drinking Water	Communication	Post and Telegraph
1	2	3	4	5	6	7	8	9
101	Chikanya	3,311.00	PR(1)	..	..	W	..	..
102	Sapanya	759.00	..	..	..	W	..	..
103	Barkheda Ambekha	760.00	..	..	..	W	..	..
104	Kothada Buzurg	4,846.00	PR(2)	MCW(1)	..	W	..	PO
105	Haripura	356.00	..	..	..	..	..	..
106	Farnya Khedi	573.00	..	..	E, EI	W	..	..
107	Boliya	2,366.00	Mid.S.(1),PR(1)	D(1)	E, EI, EIN	W, R	PR	PO
108	Chandkhedi Khurd	644.00	..	..	E,EI	W	..	..
109	Junapani Paoti	1,781.00	..	..	..	W	..	..
110	Kothada Khurd	2,007.00	..	..	..	W	..	..
111	Khar Kheda	1,219.00	..	..	..	W	..	..
112	Kala Kheda	1,026.00	PR(1)	..	EI	W	PR	..
113	Hanmantya	2,963.00	PR(1)	..	..	W	..	..
114	Tarawali	731.00	..	..	..	W	..	..
115	Nalkheda	1,743.00	PR(1)	..	..	W	..	..
116	Semli Diwan	633.00	..	..	..	W	..	..
117	Khajuri Panth	4,674.00	Mid.S.(1)	D(1)	..	W	..	PO
118	Aakli Diwan	1,696.00	PR(1)	..	..	W	..	..
119	Surakhedi	1,076.00	..	..	..	W	..	..
120	Padya Khedi	419.00	..	..	..	..	..	..
121	Palkhanda	893.00	PR(1)	..	..	W	..	..
122	Surjana Naya	1,035.00	..	..	..	W	..	..
123	Vishniya	949.00	PR(1)	..	..	W	..	..
124	Pipaliya Ghata	1,027.00	..	..	..	W	..	..
125	Khejadiya	689.00	..	..	..	W	..	..
126	Khai Kheda	761.00	PR(1)	..	..	W	..	..
127	Surjana Juna	916.00	PR(1)	..	..	W	..	..
128	Emdi	843.00	..	..	..	W	..	..
129	Kher Khedi	537.00	..	..	..	W	..	..
130	Kothadi Akha	798.00	PR(1)	..	..	W	..	..
131	Dhaturiya	637.00	..	..	..	W	..	..
132	Farasali Diwan	655.00	..	..	..	W	..	..
133	Dhabla Gujar	2,382.00	PR(1)	..	..	W	..	..
134	Barkheda Rathaur	1,476.00	PR(1)	..	..	W	..	..
135	Semli Shankar	1,634.00	..	..	..	W	..	..
136	Nariya Khurd	681.00	..	..	..	W	..	..
137	Jamuniya	1,906.00	PR(1)	..	..	W	PR	..
138	Sagariya	2,349.00	PR(1)	..	..	W	..	..
139	Chand Khedi	505.00	..	..	..	W	..	..
140	Kundla Buzurg	1,294.00	..	..	..	W	..	..
141	Manpura	1,150.00	..	..	..	W	PR	..
142	Nariya Buzurg	1,124.00	PR(1)	..	..	W	PR	..
143	Khankhari	813.00	..	..	..	W	PR	PO
144	Aakli Shivdas	1,217.00	PR(1)	..	..	W	PR	..
145	Kundla Khurd	1,363.00	..	..	..	W	..	..
146	Melkheda	1,667.00	PR(1), Mid.S.(1)	PHC(1),FC(1)	E, EI, EIN	W	PR	PO
147	Sakariya Khedi	566.00	..	..	..	W	PR	..
148	Bhagdi	627.00	..	..	..	W	PR	..
149	Baradiya Puna	908.00	..	..	..	W	PR	..
150	Bhagori	1,206.00	..	..	..	W	R	..

GAROTH TAHSIL

Staple Food	Land use (*i. e.* area under different types of land use) in acres: Forest	Irrigated	Un-irrigated	Culturable waste(*i.e.* pasture and grazing land etc.)	Area not available for cultivation	Nearest town & distance in Kms.	Day of weekly market, if any, held in village	Remarks including any place of religious, historical or archaeological interest	L.C. No.
10	11	12	13	14	15	16	17	18	1
Jowar, Wheat	..	146.00	1,448.00	593.00	1,124.00	Garoth 15.0	..	..	101
Jowar, Wheat	..	48.00	553.00	134.00	24.00	Garoth 19.0	..	..	102
Jowar, Wheat	..	25.00	568.00	59.00	108.00	Garoth 18.0	..	..	103
Jowar, Wheat	..	192.00	3,049.00	632.00	973.00	Garoth 16.0	..	..	104
Jowar, Wheat	..	14.00	300.00	30.00	12.00	Garoth 20.0	..	..	105
Jowar, Wheat	..	20.00	347.00	180.00	26.00	Garoth 23.0	..	..	106
..	..	176.00	1,443.00	552.00	195.00	Garoth 20.0	Saturday	..	107
Jowar, Wheat	..	25.00	359.00	217.00	43.00	Garoth 23.0	..	..	108
Jowar, Wheat	..	29.00	381.00	387.00	984.00	Garoth 11.0	..	..	109
Jowar, Wheat	..	76.00	454.00	317.00	1,100.00	Garoth 11.0	..	..	110
Jowar, Wheat	..	60.00	608.00	301.00	250.00	Shamgarh 13.0	..	..	111
Jowar, Wheat	..	48.00	481.00	300.00	197.00	Garoth 13.0	..	..	112
Jowar, Wheat	28.00	140.00	1,058.00	878.00	849.00	Shamgarh 8.0	..	..	113
Jowar, Wheat	..	25.00	356.00	204.00	146.00	Shamgarh 9.0	..	..	114
Jowar, Wheat	..	54.00	755.00	475.00	459.00	Shamgarh 9.0	..	..	115
Jowar, Wheat	..	28.00	396.00	189.00	20.00	Shamgarh 11.0	..	..	116
Jowar, Wheat	40.00	270.00	2,216.00	1,207.00	941.00	Shamgarh 9.0	..	..	117
Jowar, Wheat	..	60.00	902.00	360.00	374.00	Shamgarh 9.0	..	..	118
Jowar, Wheat	..	85.00	632.00	281.00	78.00	Shamgarh 16.0	..	..	119
Jowar, Wheat	..	2.00	222.00	155.00	40.00	Shamgarh 16.0	..	..	120
Jowar, Wheat	..	21.00	513.00	183.00	176.00	Shamgarh 16.0	..	..	121
Jowar, Wheat	..	20.00	414.00	341.00	260.00	Shamgarh 16.0	..	..	122
Jowar, Wheat	..	69.00	540.00	238.00	102.00	Shamgarh 16.0	..	..	123
Jowar, Wheat	..	43.00	549.00	356.00	79.00	Shamgarh 16.0	..	..	124
Jowar, Wheat	..	6.00	295.00	160.00	228.00	Shamgarh 8.0	..	..	125
Jowar, Wheat	..	73.00	442.00	209.00	37.00	Shamgarh 10.0	..	..	126
Jowar, Wheat	..	31.00	241.00	359.00	282.00	Shamgarh 11.0	..	..	127
Jowar, Wheat	..	38.00	349.00	190.00	266.00	Shamgarh 10.0	..	..	128
Jowar, Wheat	..	17.00	287.00	209.00	24.00	Shamgarh 10.0	..	..	129
Jowar, Wheat	..	25.00	246.00	185.00	342.00	Shamgarh 10.0	..	..	130
Jowar, Wheat	..	30.00	278.00	212.00	117.00	Shamgarh 11.0	..	..	131
Jowar, Wheat	..	22.00	359.00	209.00	65.00	Shamgarh 11.0	..	..	132
Jowar, Wheat	..	112.00	1,101.00	606.00	563.00	Shamgarh 2 0	..	..	133
Jowar, Wheat	..	119.00	622.00	349.00	386.00	Shamgarh 3.0	..	..	134
Jowar, Wheat	..	29.00	389.00	447.00	769.00	Shamgarh 2.0	..	..	135
Jowar, Wheat	..	30.00	154.00	125.00	372.00	Shamgarh 4.0	..	..	136
Jowar, Wheat	..	113.00	1,264.00	429 00	100.00	Shamgarh 5.0	..	..	137
Jowar, Wheat	..	152.00	468.00	469.00	1,260.00	Shamgarh 5.0	..	..	138
Jowar, Wheat	..	16.00	343.00	112.00	34.00	Shamgarh 3.0	..	..	139
Jowar, Wheat	..	53.00	652.00	389.00	200.00	Shamgarh 10.0	..	..	140
Jowar, Wheat	..	42.00	514.00	293.00	301.00	Shamgarh 8.0	..	..	141
Jowar, Wheat	..	58.00	482.00	394.00	190.00	Shamgarh 8.0	..	..	142
Jowar, Wheat	..	38.00	567.00	143.00	65.00	Shamgarh 7.0	..	..	143
Jowar, Wheat	..	82.00	726.00	343.00	66.00	Shamgarh 5.0	..	..	144
Jowar, Wheat	..	65.00	825.00	407.00	66.00	Shamgarh 11.0	..	..	145
Jowar, Wheat	..	122.00	944.00	495.00	106.00	Shamgarh 10.0	Thursday	..	146
Jowar, Wheat	..	35.00	233.00	174.00	124.00	Shamgarh 10.0	..	..	147
Jowar, Wheat	..	48 00	209.00	333.00	37.00	Shamgarh 8.0	..	..	148
Jowar, Wheat	..	58.00	450.00	220.00	180.00	Shamgarh 7.0	..	..	149
Jowar, Wheat	..	43.00	582.00	470.00	111.00	Shamgarh 5.0	..	..	150

VILLAGE DIRECTORY

L.C. No.	Name of village	Total area of the village (in acres)	Amenities available within the villages					
			Educational	Medical	Power Supply	Drinking Water	Communication	Post and Telegraph
1	2	3	4	5	6	7	8	9
151	Eri	806.00	..	..	..	W	..	..
152	Paderiya	855.00	..	..	..	W	..	..
153	Baghuniya	2,307.00	PR(1)	..	..	W	..	PO
154	Bhundiya	1,323.00	PR(1)	..	..	W	..	..
155	Baradiya Istmurar	1,882.00	..	..	..	W	..	..
156	Kher Khedi	1,486.00	..	..	..	W	..	..
157	Agar	2,475.00	..	..	..	W	..	..
158	Salri	1,187.00	..	..	..	W	PR	..
159	Mundla	980.00	PR(1)	..	..	W	..	..
160	Ruparel	986.00	..	..	..	W	..	..
161	Hatuniya	943.00	PR(1)	..	..	W	..	..
162	Borkhedi Redka	1,123.00	..	..	..	W	..	..
163	Sakariya Khedi	486.00	..	..	..	W	..	..
164	Molakhedi Khurd	1,464.00	..	..	..	W,R	..	..
165	Mordi	700.00	PR(1)	..	..	W	..	..
166	Pipliya	450.00	..	..	..	..	..	..
167	Parasali	1,249.00	PR(1)	..	..	W	..	..
168	Borkhedi Ghata	891.00	..	..	..	W	..	..
169	Bhadka	303.00	..	..	..	..	..	..
170	Karolya	1,447.00	..	..	..	..	..	..
171	Bakana	827.00	..	..	..	W	..	..
172	Chirdi	416.00	..	..	..	W	..	..
173	Akya	1,518.00	..	..	..	W	..	..
174	Avara	2,049.00	..	..	..	W	..	..
175	Tola Khedi	1,076.00	PR(1)	..	..	W	..	..
176	Kilgari	922.00	..	..	..	W	..	..
177	Chandwasa	4,132.00	Mid.S.(1)	D(1),FC(1)	E,EI	W	PR	PO
178	Ghatya Istmurar	955.00	..	..	..	W	..	..
179	Garda	1,372.00	PR(1)	..	..	W	..	..
180	Bhatuni	1,303.00	..	..	..	W	..	..
181	Gopalpura	920.00	..	..	..	W	..	..
182	Barni	852.00	..	..	..	W	..	..
183	Ranayara	1,337.00	..	..	..	W	..	..
184	Lalpura	550.00	..	..	..	W	..	..
185	Banjari	1,381.00	..	..	..	W	..	..
186	Baodi Khedi	338.00	..	..	..	W	..	..
187	Asawati	3,641.00	PR(1)	..	..	W	..	..
188	Gagsi	1,124.00	PR(1)	..	..	W	..	..
189	Amli	1,261.00	..	..	..	W	..	..
190	Bapcha	1,743.00	PR(1)	..	..	W	..	..
191	Bani	2,542.00	PR(1)	..	..	W	..	..
192	Pinchhala	2,665.00	PR(1)	..	..	W	..	..
193	Kurawan	3,263.00	PR(1)	..	..	W	..	..
194	Barkheda Nayak	2,986.00	PR(1)	..	..	W	PR	..
195	Ram Khedi	911.00	..	..	..	W	PR	..
196	Nipaniya	1,258.00	..	..	..	W	..	..
197	Deori	1,589.00	..	..	..	W	..	..
198	Dongar Khedi	957.00	..	..	..	W	..	..
199	Takrawad	2,252.00	PR(1)	..	..	W	..	..
200	Chhayan	967.00	..	..	..	W	..	..

GAROTH TAHSIL

Staple Food	Land use (*i. e.* area under different types of land use) in acres: Forest	Irrigated	Un-irrigated	Culturable waste(*i.e.* pasture and grazing land etc.)	Area not available for cultivation	Nearest town & distance in Kms.	Day of weekly market, if any, held in village	Remarks including any place of religious, historical or archaeological interest	L.C. No.
10	11	12	13	14	15	16	17	18	1
Jowar, Wheat	..	37.00	466.00	232.00	71.00	Shamgarh 16.0	..	..	151
Jowar, Wheat	..	23.00	444.00	60.00	328.00	Shamgarh 16.0	..	..	152
Jowar, Wheat	..	119.00	1,547.00	345.00	296.00	Shamgarh 15.0	..	..	153
Jowar, Wheat	..	87.00	763 00	366.00	107.00	Shamgarh 13.0	..	..	154
Jowar, Wheat	..	45.00	1,013.00	514.00	310.00	Shamgarh 24.0	..	..	155
Jowar, Wheat	..	70.00	682.00	219.00	515.00	Shamgarh 23.0	..	..	156
Jowar, Wheat	..	120.00	1,195.00	448.0	0712.00	Shamgarh 19.0	..	..	157
Jowar, Wheat	..	40.00	473.00	415.00	259.00	Shamgarh 19.0	..	..	158
Jowar, Wheat	..	38.00	699.00	222.00	21.00	Shamgarh 24.0	..	..	159
Jowar, Wheat	..	32.00	791.00	151.00	12.00	Shamgarh 19.0	..	..	160
Jowar, Wheat	..	167.00	623.00	111.00	42.00	Shamgarh 19.0	Monday	..	161
Jowar, Wheat	..	82.00	630.00	182.00	229.00	Shamgarh 19.0	..	..	162
Jowar, Wheat	..	36.00	260.00	94.00	96.00	Shamgarh 21.0	..	..	163
Jowar, Wheat	..	6.00	319.00	46.00	1,093.00	Shamgarh 32.0	..	..	164
Jowar, Wheat	..	45.00	362.00	53.00	240.00	Shamgarh 29.0	..	..	165
Jowar, Wheat	..	41.00	6.00	403.00	..	Shamgarh 29.0	..	..	166
Jowar, Wheat	..	48.00	928.00	198.00	75.00	Shamgarh 24.0	..	..	167
Jowar, Wheat	..	3.00	66.00	13.00	809.00	Shamgarh 24.0	..	..	168
..	..	..	49.00	7.00	247.00	Shamgarh 25.0	..	..	169
..	..	..	..	..	1,447.00	Shamgarh 25.0	..	..	170
Jowar, Wheat	..	15.00	290.00	53.00	469.00	Shamgarh 24.0	..	..	171
Jowar, Wheat	..	5.00	198.00	48.00	165.00	Shamgarh 23.0	..	..	172
Jowar, Wheat	..	9.00	158.00	6.00	1,345.00	Shamgarh 23.0	..	..	173
Jowar, Wheat	..	40.00	342.00	265.00	1,402.00	Shamgarh 21.0	..	..	174
Jowar, Wheat	..	22.00	602.00	196.00	256.00	Shamgarh 21.0	..	..	175
Jowar, Wheat	..	61.00	405.00	375.00	81.00	Shamgarh 21.0	..	..	176
Jowar, Wheat	..	409.00	2,052.00	1,005.00	666.00	Shamgarh 19.0	Wednesday	..	177
Jowar, Wheat	..	7.00	411.00	308.00	229.00	Shamgarh 22.0	..	..	178
Jowar, Wheat	..	28.00	497.00	348.00	499.00	Shamgarh 24.0	..	..	179
Jowar, Wheat	..	115.00	912.00	224.00	52.00	Shamgarh 20.0	..	..	180
Jowar, Wheat	..	54.00	411.00	244.00	211.00	Shamgarh 19.0	..	..	181
Jowar, Wheat	..	23.00	446.00	301.00	82.00	Shamgarh 22.0	..	..	182
Jowar, Wheat	..	41.00	499.00	228.00	569.00	Shamgarh 24.0	..	..	183
Jowar, Wheat	..	30.00	323.00	182.00	15.00	Shamgarh 20.0	..	..	134
Jowar, Wheat	..	75.00	690.00	498.00	118.00	Shamgarh 19.0	..	..	185
Jowar, Wheat	..	11.00	201.00	120.00	6.00	Shamgarh 19.0	..	..	186
Jowar, Wheat	..	196.00	1,578.00	1,022.00	845.00	Shamgarh 20.0	..	..	187
Jowar, Wheat	..	59.00	496.00	258.00	311.00	Shamgarh 19.0	..	..	188
Jowar, Wheat	..	40.00	402.00	333.00	486.00	Shamgarh 15.0	..	..	189
Jowar, Wheat	..	69.00	929.00	427.00	318.00	Shamgarh 19.0	..	..	190
Jowar, Wheat	..	110.00	1,399.00	699.00	334.00	Shamgarh 14.0	..	..	191
Jowar, Wheat	..	67.00	1,068.00	712.00	818.00	Shamgarh 10.0	..	..	192
Jowar, Wheat	..	232.00	1,509.00	983.00	539.00	Shamgarh 9.0	..	..	193
Jowar, Wheat	..	97.00	942.00	721.00	1,226.00	Shamgarh 19.0	..	..	194
Jowar, Wheat	..	63.00	592.00	205.00	51.00	Shamgarh 11.0	..	..	195
Jowar, Wheat	..	13.00	436.00	434.00	375.00	Shamgarh 12.0	..	..	196
Jowar, Wheat	..	51.00	336.00	535.00	667.00	Shamgarh 11.0	..	..	197
Jowar, Wheat	..	50.00	217.00	246.00	444.00	Shamgarh 8.0	..	..	198
Jowar, Wheat	..	112.00	796.00	437.00	907.00	Shamgarh 5.0	..	..	199
Jowar, Wheat	..	17.00	767.00	155.00	28.00	Shamgarh 3.0	..	..	200

VILLAGE DIRECTORY

L.C. No.	Name of village	Total area of the village (in acres)	Amenities available within the villages					
			Educational	Medical	Power Supply	Drinking Water	Communication	Post and Telegraph
1	2	3	4	5	6	7	8	9
201	Semli Hada	388.00	..	..	..	W	..	..
202	Barkheda Uda	978.00	..	..	..	W	..	..
203	Makdi Chaoda	1,169.00	..	..	..	W	..	..
204	Makdawan	1,865.00	PR(1)	..	..	W	..	..
205	Junapani Dhoranya	2,132.00	..	..	..	W	..	..
206	Dhamaniya Diwan	1,649.00	PR(1)	..	..	W	..	..
207	Bans Khedi	366.00	..	..	..	W	..	..
208	Borwani	913.00	PR(1)	..	..	W	..	..
209	Salariya	1,968.00	PR(1)	..	..	W	..	..
	Total	277,240.00	PR(69) Mid.S.(11) Sec.S.(1)	D(6) O(3)	14	W(191) O(3)	PR(39)	PO(12)

Source:—Columns (1) to (5) and (7) to (18) : Tahsildar, Garoth.
Column (6) : Madhya Pradesh, Electricity Board, Jabalpur.

GAROTH TAHSIL

Staple Food	Land use (*i. e.* area under different types of land use) in acres: Forest	Irrigated	Un-irrigated	Culturable waste(*i.e.* pasture and grazing land etc.)	Area not available for cultivation	Nearest town & distance in Kms.	Day of weekly market, if any, held in village	Remarks including any place of religious, historical or archaeological interest	L.C. No.
10	11	12	13	14	15	16	17	18	1
Jowar, Wheat	..	8.00	262.00	106.00	12.00	Shamgarh 2.0	..	..	201
Jowar, Wheat	..	67.00	608.00	196.00	107.00	Shamgarh 3.0	..	..	202
Jowar, Wheat	..	11.00	387.00	319.00	452.00	Shamgarh 5.0	..	..	203
Jowar, Wheat	..	37.00	800.00	302.00	726.00	Shamgarh 2.0	..	..	204
Jowar, Wheat	..	31.00	669.00	355.00	1,077.00	Shamgarh 5.0	..	..	205
Jowar, Wheat	..	80.00	727.00	478.00	364.00	Shamgarh 3.0	..	..	206
Jowar, Wheat	..	19.00	248.00	83.00	16.00	Shamgarh 3.0	..	..	207
Jowar, Wheat	..	33.00	146.00	198.00	536.00	Shamgarh 7.0	..	..	208
Jowar, Wheat	..	73.00	739.00	456.00	700.00	Shamgarh 8.0	..	..	209
	2,882.00	11,651.00	134,532.00	53,218.00	74,957.00				

VILLAGE DIRECTORY

L.C. No.	Name of village	Total area of the village (in acres)	Amenities available within the villages					
			Educational	Medical	Power Supply	Drinking Water	Communication	Post and Telegraph
1	2	3	4	5	6	7	8	9
1	Nogawan	2,275.24	PR(1)	..	..	W	..	..
2	Rindwan	424.68	..	..	..	W	..	..
3	Karoli	1,037.70	..	..	..	W	..	..
4	Rewasdeoda	4,494 76	Mid.S.(1)	..	..	W	..	PO
5	Ghataoda	913.36	PR(1)	..	..	W	..	..
6	Acheri	656.21	PR(1)	..	..	W	PR	..
7	Kochavi	1,222.25	..	..	..	W	..	..
8	Jamalpura	1,306.06	..	..	..	W	..	..
9	Bhardawad	1,046.38	..	..	..	W	..	..
10	Galya Khedi	674.44	PR(1)	..	..	W	..	..
11	Dau Khedi	419.23	..	..	..	W	..	..
12	Dilawara	786.17	..	..	..	W	..	..
13	Majeti	525 54	..	..	..	W	..	..
14	Maliya Khedi	879.12	PR(1)	..	..	W	PR	..
15	Hedarwas	547.11	..	..	..	W	..	..
16	Gujarda	1,935.42	PR(1)	..	..	W	..	..
17	Bugaliya	1,540.60	PR(1)	..	EI	W	..	..
18	Dhariya Khedi	2,544.62	PR(1)	..	..	W	..	..
19	Pitha Khedi Jagir	1,163.74	PR(1)	..	..	W	..	..
20	Beed Pitha Khedi	1,392.44	..	..	..	W	..	..
21	Ralayata	460.72	PR(1)	..	..	W	PR	..
22	Multanpura	2,091.15	Mid.S.(1)	D(1)	EI	W	PR	PO
23	Daulatpur	1,010.49	..	..	..	..	..	..
24	Bhunya Khedi	1,02417	..	..	EI	W	PR	..
25	Guradiya Deda	1,925.31	PR(1)	..	EI, EIN	W	PR	..
26	Sindhwan	1,283.45	PR(1)	..	EI	W	PR	..
27	Saba Kheda	2,917.45	Mid.S.(1)	..	EI,EIN	W	..	PO
28	Dhikola	1,333.88	PR(1)	..	EI	W	..	..
29	Bhuki	1,481.16	PR(1)	..	..	W	..	..
30	Kumhariya	268.87	..	..	..	W	..	..
31	Akya Phattu	670.00	..	..	..	W	..	..
32	Rupaoli Mandsaur	432.65	..	..	..	W	..	..
33	Jagga Khedi Mandsaur	1,470.36	..	..	..	W	..	..
34	Bol Kheda	437.46	PR(1)	..	..	W	..	..
35	Lalghati	449.86	..	..	..	W	..	..
36	Kityani	417.65	..	..	..	W	R	..
37	Tigariya	964.00	..	..	E,EI, EIN	W	R	..
38	Alawda Khedi	629.70	..	..	..	W	..	..
39	Bohara Khedi	766.45	..	..	..	W	..	..
40	Chikaliya	294.23	..	..	..	W	..	..
41	Todi	425.56	..	H(1)	..	W	R	..
42	Kasba Mandsaur	5,509.25	..	..	..	T,W	PR,R	..
43	Nalchha	506.19	..	..	..	W	PR	..
44	Gyaspura	485.43	..	..	EI	W	..	..
45	Khilchipura	1,223.94	PR(1)	..	E, EI, EIN	W, T	..	..
46	Bawadi Kalan	111.47	..	..	..	W	..	..
47	Arnyabatti	286.98	..	..	..	W	PR	..
48	Ajij Khedi	523.75	..	..	EI	W	PR	..
49	Kayam Kheda	313.40	..	..	..	W	..	..
50	Nipaniya Meghraj	276.28	PR(1)	..	EI	W	PR	..

MANDSAUR TAHSIL

Staple Food	Land use (*i. e.* area under different types of land use) in acres: Forest	Irrigated	Un-irrigated	Culturable waste(*i.e.* pasture and grazing land etc.)	Area not available for cultivation	Nearest town & distance in Kms.	Day of weekly market, if any, held in village	Remarks including any place of religious, historical or archaeological interest	L.C. No.
10	11	12	13	14	15	16	17	18	1
Maize, Jowar	154.21	99.31	1,213.74	355.13	452.85	Mandsaur 20.0	..	..	1
Jowar, Maize	..	21.00	304.11	79.17	20.40	Mandsaur 20.0	..	..	2
Jowar, Maize	..	49.57	716.90	189.27	81.96	Mandsaur 18.0	..	..	3
Jowar, Maize	873.95	220.17	2,018.90	681.72	700.02	Mandsaur 18.0	..	..	4
Jowar, Maize	44.68	18.73	641.62	161.83	46.50	Mandsaur 15.0	..	..	5
Jowar, Maize	..	10.48	428.34	106.09	111.30	Mandsaur 9.0	..	..	6
Jowar, Maize	..	62.50	746.93	306.23	106.59	Mandsaur 15.0	..	..	7
Jowar, Maize	..	96.75	799.87	306.70	102.74	Mandsaur 14.0	..	..	8
Jowar, Maize	..	205.64	475.85	232.41	132.48	Mandsaur 16.0	..	..	9
Jowar, Maize	..	37.70	367.54	195.96	73.24	Mandsaur 6.0	..	..	10
Jowar, Maize	..	24.46	253.65	78.91	62.21	Mandsaur	..	..	11
Jowar, Maize	..	19.92	535.29	190.34	40.62	Mandsaur 10.0	..	..	12
Jowar, Maize	..	27.25	340.64	123.64	34.01	Mandsaur 5.0	..	..	13
Jowar, Maize	..	24.63	570.59	137.29	146.61	Mandsaur 6.0	..	..	14
Jowar, Maize	..	..	322.55	153.08	71.48	Mandsaur 20.0	..	..	15
Jowar, Maize	..	141.30	283.87	317.12	493.13	Mandsaur 7.0	..	..	16
Jowar, Maize	..	53.09	790.54	239.65	457.32	Mandsaur 7.0	..	..	17
Jowar, Maize	..	261.07	1,328.71	87.49	867.35	Mandsaur 12.0	..	..	18
Jowar, Maize	..	52.45	848.57	39.32	223.40	Mandsaur 13.0	..	..	19
Jowar, Maize	109.94	3.48	618.08	148.12	512.82	Mandsaur 12.0	..	..	20
Jowar, Maize	..	47.23	245.01	87.74	80.74	Mandsaur 9.0	..	..	21
Jowar, Maize	..	159.23	890.62	266.98	774.32	Mandsaur 9.0	..	..	22
Jowar, Maize	..	8.51	359.27	545.38	97.33	Mandsaur 10.0	..	..	23
Jowar, Maize	..	45.85	530.76	195.28	252.28	Mandsaur 5.0	..	..	24
Jowar, Maize	..	137.66	1,252.19	312.00	223.40	Mandsaur 10.0	..	..	25
Jowar, Maize	..	104.84	848.94	219.13	110.54	Mandsaur 11.0	..	..	26
Jowar, Maize	..	220.24	1,919.89	593.98	183.34	Mandsaur 10.0	..	..	27
Wheat, Jowar	..	65.06	725.28	239.83	303.71	Mandsaur 6.0	..	..	28
Wheat, Jowar	..	76.55	692.98	290.07	421.56	Mandsaur 8.0	..	..	29
Wheat, Jowar	..	4.33	144.35	73.01	47.18	Mandsaur 7.0	..	..	30
Wheat, Jowar	..	39.09	391.36	122.69	116.86	Mandsaur 8.0	..	..	31
Jowar, Maize	..	20.36	235.75	88.76	87.78	Mandsaur 4.0	..	..	32
Jowar, Maize	..	81.58	992.93	281.74	114.11	Mandsaur 4.0	..	..	33
Jowar, Maize	:	30.71	253.13	84.34	69.28	Mandsaur 3.0	..	..	34
Jowar, Maize	..	27.91	165.86	104.12	151.97	Mandsaur 2.0	..	..	35
Jowar, Maize	..	25.05	165.33	70.19	157.08	Mandsaur 1.0	..	..	36
Jowar	..	49.39	584.75	175.47	154.39	Mandsaur 3.0	..	..	37
Jowar	..	143.63	251.28	55.15	179.64	Mandsaur 3.0	..	..	38
Jowar	..	19.42	410.47	120.72	215.84	Mandsaur 4.0	..	..	39
Jowar	..	12.64	145.40	42.01	94.18	Mandsaur 6.0	..	..	40
Jowar	..	86.65	117.67	125.31	95.93	Mandsaur 2.0	..	..	41
Wheat,Jowar	..	1,102.85	1,233.76	805.61	2,367.03	Mandsaur 0.0	Friday	..	42
Jowar	..	11.69	304.29	105.88	84.33	Mandsaur 3.0	..	..	43
Jowar	..	52.34	270.93	112.68	49.48	Mandsaur 3.0	..	..	44
Wheat,Jowar	..	62.44	743.48	218.54	199.48	Mandsaur 2.0	..	..	45
Jowar	..	16.43	44.36	21.36	29.32	Mandsaur 2.0	..	..	46
Wheat, Jowar	..	8.49	230.71	15.65	32.13	Mandsaur 2.0	..	..	47
Jowar	..	14.99	391.79	90.23	26.74	Mandsaur 5.0	..	..	48
Jowar	..	15.48	245.44	26.31	26.17	Mandsaur 5.0	..	..	49
Jowar	..	13.85	178.89	55.27	28.27	Mandsaur 5.0	..	..	50

VILLAGE DIRECTORY

L.C. No.	Name of village	Total area of the village (in acres)	Amenities available within the villages					
			Educational	Medical	Power Supply	Drinking Water	Communication	Post and Telegraph
1	2	3	4	5	6	7	8	9
51	Mirjapura	410.10	..	..	..	W,TK	..	..
52	Beed Naulakha	964.53	..	..	..	W	..	..
53	Aghoriya	1,361.93	..	..	..	W	..	..
54	Sejpuriya	1,538.39	PR(1)	..	..	W	..	..
55	Khajuri Badayala	1,311.88	PR(1)	..	..	R,W	..	..
56	Achera	1,191.78	PR(1)	..	..	R,W	..	..
57	Gor Khedi	439.04	..	..	..	R,W	..	..
58	Buchcha Khedi	490.71	PR(1)	..	..	W	..	
59	Bada Khedi	978.78	PR(1)	..	..	W	..	..
60	Bhalot	2,738.07	PR(1)	..	..	W	..	PO
61	Amlud	2,453.11	PR(1)	H(1)	..	W	..	PO
62	Rajakhedi	1,600.77	PR(1)	..	E,EI,EIN	W	..	..
63	Richchha Bachcha	1,159.32	PR(1)	..	E,EI,EIN	W	..	..
64	Adhari *alias* Nirdhari	977.81	..	..	..	W	..	..
65	Mahammadpura	719.00	PR(1)	..	E,EI,EIN	W	PR	..
66	Saudhani	509.00	..	..	EI	W	..	..
67	Chhaju Kheda	605.00	PR(1)	..	..	W	..	..
68	Rasulpur	521.00	..	..	..	TW	..	..
69	Dhakad Khedi	549.00	..	..	..	W	..	..
70	Setkhedi	685.00	PR(1)	..	EI	W	..	..
71	Sonagari	1,206.00	PR(1)	..	..	W	..	..
72	Bahadari	415.00	..	..	EI	W,R	PR	..
73	Itayali	652.82	..	..	EI	R,W	..	..
74	Changli	1,102.52	PR(1)	..	EI	R,W	PR	..
75	Baj Khedi	872.44	.	..	..	W	..	..
76	Damdam	854.88	PR(1)	..	..	R,W	..	..
77	Hansali	454.70	..	..	..	W	..	..
78	Panpur	2,010.43	PR(1)	..	..	W	..	..
79	Araniya Nijamuddin	1,495.87	PR(1)	..	EI	W	PR	..
80	Labdadi	317.70	..	..	..	W	..	..
81	Udpura	1,954.42	PR(1)	..	..	W	..	PO
82	Semli	1,230.68	PR(1)	..	E,EIN	W	..	..
83	Kolwa	2,560.73	PR(1)	..	EI	W	..	..
84	Pithakhedi Nahargarh	412.60	..	..	..	R	..	..
85	Beed Nirdhari	414.62	.	..	..	..	..	..
86	Lilda	887.70	PR(1)	..	..	W	..	..
87	Nirdhari	919.86	..	..	..	W	..	..
88	Piplya Karadiya	2,367.30	PR(1)	..	E,EI,EIN	W	..	PO
89	Padliya Maru	1,761.49	PR(1)	..	..	W	..	..
90	Khandetiya Maru	1,345.66	PR(1)	..	..	W	..	..
91	Jagga Khedi (Nahragarh)	1,460.87	PR(1)	..	E,EI,EIN	W	PR	..
92	Nawan Khedi	358.62	..	..	..	W	..	..
93	Gariya Khedi	387.40	..	..	..	W	PR	..
94	Be Kheda	938.79	..	..	..	W	PR	..
95	Maliyakherkheda	2,153.03	Mid.S.(1)	MCW(1)	..	W	PR	PO
96	Digaon Khurd	1,411.68	PR(1)	..	..	W	..	..
97	Chhayan	375.11	..	..	..	W	..	..
98	Digaon Mali	2,812.21	Mid.S.(1)	..	E,EI,EIN	W	PR	..
99	Luhari Sihrpat	582.60	..	..	..	W	..	..
100	Luhari Shekh	514.84	..	..	..	W	..	..

MANDSAUR TAHSIL

Staple Food	Land use (*i. e.* area under different types of land use) in acres: Forest	Irrigated	Un-irrigated	Culturable waste(*i.e.* pasture and grazing land etc.)	Area not available for cultivation	Nearest town & distance in Kms.	Day of weekly market, if any, held in village	Remarks including any place of religious, historical or archaeological interest	L.C. No.
10	11	12	13	14	15	16	17	18	1
Jowar, Maize	..	16.53	228.10	63.17	102.30	Mandsaur 5.0	..	..	51
Jowar, Maize	..	..	159.22	785.01	20.30	Mandsaur 3.0	..	..	52
Jowar, Maize	..	39.66	1,010.04	235.93	76.30	Mandsaur 6.0	..	..	53
Jowar, Maize	..	138.18	1,059.84	227.81	112.56	Mandsaur 7.0	..	..	54
Jowar, Maize	..	66.21	872.40	186.33	186.94	Mandsaur 13.0	..	..	55
Jowar, Maize	..	65.00	774.50	161.69	190.59	Mandsaur 10.0	..	..	56
Jowar, Maize	..	18.47	249.67	90.75	80.15	Mandsaur 7.0	..	..	57
Jowar, Maize	..	25.61	299.55	127.82	37.73	Mandsaur 8.0	..	..	58
Jowar, Maize	..	36.40	630.59	206.92	104.87	Mandsaur 15.0	..	..	59
Jowar, Wheat	..	242.68	1,847.90	436.44	211.05	Mandsaur 10.0	..	..	60
Jowar, Maize	..	188.71	1,725.63	379.12	159.65	Mandsaur 11.0	..	..	61
Jowar, Maize	..	118.33	1,237.91	161.75	82.78	Mandsaur 7.0	..	..	62
Jowar, Maize	..	99.40	868.20	128.44	63.28	Mandsaur 8.0	..	..	63
Jowar, Maize	..	37.49	774.95	109.88	55.49	Mandsaur 10.0	..	..	64
Jowar, Wheat	..	125.00	283.00	162.00	149.00	Mandsaur 3.0	..	..	65
Jowar, Wheat	..	7.00	286.00	162.00	54.00	Mandsaur 4.0	..	..	66
Jowar	..	38.00	403.00	121.00	43.00	Mandsaur 6.0	..	..	67
Jowar	..	13.00	287.00	139.00	82.00	Mandsaur 8.0	..	..	68
Jowar	..	34.00	350.00	108.00	57.00	Mandsaur 8.0	..	..	69
Jowar	..	53.00	411.00	120.00	101.00	Mandsaur 9.0	..	..	70
Jowar	..	81.00	825.00	168.00	132.00	Mandsaur 13.0	..	..	71
Jowar, Maize	..	165.99	162.97	31.68	54.36	Mandsaur 3.0	..	..	72
Jowar, Maize	..	13.73	404.11	118.04	116.94	Mandsaur 8.0	..	..	73
Jowar, Maize	..	62.42	771.39	207.90	60.81	Mandsaur 6.0	..	..	74
Jowar, Maize	..	21.74	700.89	121.34	28.47	Mandsaur 6.0	..	..	75
Jowar, Maize	..	23.60	407.11	186.23	237.94	Mandsaur 8.0	..	..	76
Jowar, Maize	..	34.33	291.10	72.34	56.93	Mandsaur 12.0	..	..	77
Jowar, Maize	..	92.57	1,217.62	442.87	257.37	Mandsaur 10.0	..	..	78
Jowar, Wheat	..	64.11	866.32	249.22	316.22	Mandsaur 8.0	..	..	79
Jowar, Maize	..	14.41	209.25	59.55	34.49	Mandsaur 10.0	..	..	80
Jowar, Maize	..	134.52	789.45	291.06	739.39	Mandsaur 10.0	..	..	81
Jowar, Wheat	..	52.70	846.43	161.24	170.32	Mandsaur 10.0	..	..	82
Jowar, Wheat	..	83.00	970.63	231.65	1,275.45	Mandsaur 18.0	..	..	83
Jowar, Wheat	..	35.61	222.44	29.98	124.57	Mandsaur 18.0	..	..	84
..	..	1.53	168.63	78.42	166.04	Mandsaur 26.0	..	..	85
Jowar, Maize	..	42.05	463.04	60.49	322.12	Mandsaur 18.0	..	..	86
Jowar, Maize	..	65.73	566.99	148.19	138.95	Mandsaur 24.0	..	..	87
Jowar, Maize	..	188.58	1,522.21	322.52	333.99	Mandsaur 20.0	..	..	88
Jowar, Maize	..	173.80	1,125.97	287.71	174.01	Mandsaur 24.0	..	..	89
Jowar, Maize	..	83.42	814.56	216.54	231.14	Mandsaur 21.0	..	..	90
Jowar, Maize	..	152.47	970.51	203.50	134.39	Mandsaur 16.0	..	..	91
Jowar, Maize	..	48.77	245.25	39.77	24.83	Mandsaur 18.0	..	..	92
Jowar, Maize	..	34.00	247.41	65.84	40.15	Mandsaur 18.0	..	..	93
Jowar, Maize	..	52.62	629.01	145.80	111.36	Mandsaur 18.0	..	..	94
Jowar, Maize	..	132.13	1,421.56	320.77	278.57	Mandsaur 13.0	..	..	95
Jowar, Maize	..	49.00	868.48	190.50	303.70	Mandsaur 16.0	..	..	96
Jowar, Maize	..	18.51	241.66	16.64	98.30	Mandsaur 8.0	..	..	97
Jowar, Maize	..	247.67	1,944.37	63.27	556.90	Mandsaur 8.0	..	..	98
Jowar, Maize	..	109.12	379.35	12.77	81.36	Mandsaur 13.0	..	..	99
Jowar, Maize	..	20.45	446.39	..	48.00	Mandsaur 13.0	..	..	100

VILLAGE DIRECTORY

L.C. No.	Name of village	Total area of the village (in acres)	Amenities available within the villages					
			Educational	Medical	Power Supply	Drinking Water	Communication	Post and Telegraph
1	2	3	4	5	6	7	8	9
101	Chiplana	1,237.06	PR(1)	..	..	W	..	..
102	Rinda	1,699.19	PR(1)	..	..	W	..	..
103	Bardiya	2,745.25	Mid.S.(1)	..	E,EI	W	..	PO
104	Bansa Khedi	761.20	PR(1)	..	..	W	PR	..
105	Dhaturiya	1,273.28	PR(1)	..	..	W	..	..
106	Paldi	1,637.62	PR(1)	..	..	W	..	..
107	Palwai	1,254.35	..	..	..	W	..	..
108	Pipal Khunta	920.45	..	..	..	W	..	..
109	Suri	1,615.69	PR(1)	..	..	W	..	..
110	Lodh	1,887.04	PR(1)	..	..	W	..	PO
111	Tisai	660.23	..	..	..	W	..	..
112	Netawali	1,490.61	PR(1)	..	..	W	PR	..
113	Rathana	1,835.54	PR(1)	..	..	W	..	..
114	Bhatana	670.67	..	..	..	W	..	..
115	Rupaoli Nahargarh	995.13	..	..	..	W	PR	..
116	Chirmoliya	1,160.31	PR(1)	..	..	W	PR	..
117	Kamalpura	1,220.74	..	..	..	W	..	..
118	Bilantri	1,839.78	PR(1)	..	..	W	PR	PO
119	Lachchha Khedi	1,110.13	PR(1)	..	..	W	..	..
120	Ishakpur	1,351.35	PR(1)	..	..	W	..	..
121	Tumdaoda	667.90	..	..	..	W	..	..
122	Mundla	711.01	..	..	..	W	..	..
123	Rana Kheda	1,373.08	PR(1)	..	..	W	..	..
124	Afjalpur	2,695.67	PR(1)	H(1)	E,EI,EIN	W	..	PO
125	Lasudi	697.50	..	..	..	W	..	..
126	Bhatrewas	1,278.35	PR(1)	..	..	W	..	..
127	Marukhedi	831.58	..	..	..	W,R	..	..
128	Gudiyan	1,415.67	..	..	E,EI,EIN	W	..	..
129	Babrecha	1,348.00	PR(1)	..	..	W	..	..
130	Lasudawan	2,177.00	PR(1)	..	..	W	..	..
131	Bagya	593.87	PR(1)	..	..	W	..	..
132	Morkheda	797.87	..	..	..	W	..	..
133	Ladusa	1,644.56	PR(1)	..	..	W	..	..
134	Pinda	800.50	PR(1)	..	..	W	..	..
135	Dhundhadaka	3,988.86	Mid.S.(1)	H(1),FC(1)	E,EI,EIN	W	PR,R	PO
136	Badwan	3,090.45	PR(1)	..	E,EI,EIN	W	..	PO
137	Jhirkan	1,619.84	PR(1)	..	..	W	..	..
138	Khajuri Ajna	1,842.32	PR(1)	..	..	W	..	..
139	Si Khedi	486.83	..	..	..	W	..	..
140	Jhawal	2,341.53	PR(1)	..	E,EI,EIN	W	..	PO
141	Jhakarda	1,500.88	PR(1)	..	..	W	..	..
142	Takarda	905.59	..	..	..	W	..	..
143	Semalya Kaji	1,827.59	PR(1)	..	..	W	..	..
144	Satal Kheda	547.35	..	..	..	W	..	..
145	Kunchrod	3,615.63	Mid.S.(1)	H(1)	..	W	..	..
146	Bhaota	1,559.70	..	..	..	W	..	PO
147	Lahukhedi	1,040.01	..	..	..	W	..	..
148	Ranma Khedi	562.40	..	..	..	W	..	..
149	Sihor	1,355.89	PR(1)	..	..	W	..	..
150	Armya Gujar	1,330.35	..	..	..	W	..	..

Staple Food	Land use (*i. e.* area under different types of land use) in acres: Forest	Irrigated	Un-irrigated	Culturable waste(*i.e.* pasture and grazing land etc.)	Area not available for cultivation	Nearest town & distance in Kms.	Day of weekly market, if any, held in village	Remarks including any place of religious, historical or archaeological interest	L.C. No.
10	11	12	13	14	15	16	17	18	1
Jowar, Maize	..	127.40	746.37	69.64	293.65	Mandsaur 16.0	..	..	101
Jowar, Maize	..	264.57	991.58	146.05	296.99	Mandsaur 16.0	..	..	102
Jowar, Maize	..	336.55	1,249.07	643.68	515.95	Mandsaur 13.0	..	..	103
Jowar, Maize	..	13.98	542.29	64.55	140.38	Mandsaur 15.0	..	..	104
Jowar, Maize	.	80.02	900.68	124.68	167.90	Mandsaur 18.0	..	..	105
Jowar, Maize	..	103.78	1,063.92	134.20	335.72	Mandsaur 21.0	..	..	106
Jowar, Maize	..	33.74	948.16	224.91	47.54	Mandsaur 11.0	..	..	107
Jowar, Maize	..	74.21	680.14	135.89	30.21	Mandsaur 12.0	..	..	108
Jowar, Maize	..	188.26	1,034.27	265.19	127.97	Mandsaur 14.0	..	..	109
Jowar, Maize	..	162.52	1,100.36	138.14	486.02	Mandsaur 15.0	..	..	110
Jowar, Maize	..	56.44	482.45	6.83	114.51	Mandsaur 15.0	..	..	111
Jowar, Maize	..	127.03	947.52	135.03	281.03	Mandsaur 15.0	..	..	112
Jowar, Maize	..	152.49	1,101.89	275.67	305.49	Sitamau 14.0	..	..	113
Jowar, Maize	..	60.33	418.74	109.45	82.15	Sitamau 14.0	..	..	114
Jowar, Maize	..	41.26	743.80	146.26	63.81	Sitamau 14.0	..	..	115
Jowar, Maize	..	57.29	737.25	240.58	125.19	Sitamau 13.0	..	..	116
Jowar, Wheat	..	41.38	790.39	58.85	330.12	Sitamau 7.0	..	..	117
Jowar, Wheat	..	167.07	1,244.24	75.12	353.35	Sitamau 7.0	..	..	118
Jowar, Wheat	..	66.34	757.20	111.60	174.99	Sitamau 8.0	..	..	119
Wheat, Maize	..	97.92	850.19	291 03	112.21	Sitamau 12.0	..	..	120
Jowar, Maize	..	62.37	497.94	84.73	22.86	Sitamau 8.0	..	..	121
Jowar, Maize	..	58.19	425.19	183.65	43.98	Sitamau 11.0	..	..	122
Jowar, Maize	..	91.63	931.45	257.85	92.15	Sitamau 8.0	..	..	123
Wheat, Maize	..	275.38	1,644.59	342.90	432.80	Sitamau 14.0	..	..	124
Wheat, Maize	..	52.52	548.21	26.82	69.95	Sitamau 11.0	..	..	125
Wheat, Maize	..	109.19	851.76	125.97	191.43	Mandsaur 16.0	..	..	126
Wheat, Maize	..	28.95	626.67	77.94	98.02	Sitamau 13.0	..	..	127
Jowar, Maize	..	118.54	849.27	187.95	259.91	Sitamau 11.0	..	..	128
Wheat, Jowar	..	108.57	965.17	46.45	227.81	Mandsaur 18.0	..	..	129
Wheat, Jowar	..	244.35	1,504.51	116.85	311.29	Mandsaur 17.0	..	..	130
Wheat, Jowar	..	70.20	313.98	32.21	177.47	Mandsaur 8.0	..	..	131
Wheat, Jowar	..	12.93	579.55	44.50	160.90	Mandsaur 9.0	..	..	132
Wheat, Jowar	..	203.34	1,051.19	105.76	283.27	Mandsaur 9.0	..	..	133
Wheat, Jowar	..	107.34	578.41	18.77	95.98	Mandsaur 11.0	..	..	134
Wheat, Jowar	..	415.42	2,439.84	771.46	362.14	Mandsaur 22.0	Sunday	..	135
Wheat, Maize	..	250.47	1,959.68	624.13	256.17	Mandsaur 24.0	..	..	136
Wheat, Jowar	..	58.10	1,084.23	218.61	258.90	Sitamau 12.0	..	..	137
Wheat, Jowar	..	83.02	1,319.69	170.65	268.96	Sitamau 14.0	..	..	138
Wheat, Jowar	..	29.33	364.66	1.53	91.31	Sitamau 14.0	..	..	139
Wheat, Jowar	..	174.44	1,457.20	503.75	206.14	Mandsaur 26.0	..	..	140
Jowar, Maize	..	107.08	1,053.25	240.75	99.80	Mandsaur 26.0	..	..	141
Jowar, Maize	..	46.78	693.48	125.96	39.37	Mandsaur 24.0	..	..	142
Jowar, Maize	..	46.81	1,375.29	310.46	95.03	Mandsaur 35.0	..	..	143
Jowar, Maize	..	11.21	370.18	141.40	24.56	Mandsaur 36.0	..	..	144
Jowar, Mheat	..	357.24	2,561.10	502.10	195.19	Sitamau 14.0	..	..	145
Wheat, Jowar		26.15	1,121.96	66.59	345.00	Sitamau 20.0	..	..	146
Wheat, Jowar	..	44.41	540.19	41.19	414.22	Sitamau 13.0	..	..	147
Wheat, Jowar	..	0.86	319.75	102.88	138.91	Sitamau 22.0	..	..	148
Wheat, Jowar	..	50.84	882.58	43.71	378.76	Sitamau 29.0	..	..	149
Wheat, Maize	..	50.06	617.78	45.94	616.57	Sitamau 27.0	..	..	150

VILLAGE DIRECTORY

L.C. No.	Name of village	Total area of the village (in acres)	Amenities available within the villages					
			Educational	Medical	Power Supply	Drinking Water	Communication	Post and Telegraph
1	2	3	4	5	6	7	8	9
151	Ratikhedi	1,567.39	PR(1)	..	..	W	..	..
152	Dansiya	863.90	..	..	..	W	..	..
153	Bholiya	1,447.97	PR(1)	..	..	W	..	..
154	Lamgari	1,472.24	PR(1)	..	..	W	..	..
155	Lamgara	1,796.83	PR(1)	..	..	W	..	..
156	Patlaud	1,977.38	PR(1)	..	..	W	..	..
157	Jogikheda	1,120.39	PR(1)	..	..	W	..	..
158	Katkya	609.59	..	..	..	W	..	..
159	Bhat Piplya	676.41	PR(1)	..	..	W	..	..
160	Rani Khedi	846.42	..	..	..	W	..	..
161	Nipanya (Afjalpur)	1,537.74	PR(1)	..	..	W	..	..
162	Hatuniya	1,497.01	PR(1)	..	..	W	..	..
163	Jamuniya Meena	1,234.71	..	..	..	W	..	..
164	Isab Khedi	882.08	..	..	..	W	..	..
165	Kheda Phamnar	1,312.67	..	..	..	W	PR	..
166	Guliyana	1,111.27	PR(1)	..	E,EI	W	PR	PO
167	Dhamnar	3,922.53	PR(1),Mid.S.(1)	..	E,EI,EIN	W	PR	..
168	Lakhma Khedi	982.00	..	..	..	W	PR	..
169	Akya Umaheda	2,390.00	PR(1)	..	..	W	PR	..
170	Bani Khedi	1,478.00	PR(1)	..	..	W	PR	..
171	Daloda Rali	2,246.00	PR(1),Mid.S.(1)	..	..	W	PR,R	..
172	Tol Khedi	506.00	..	..	..	W	..	PO
173	Nai Khedi	350.00	..	..	..	W	..	..
174	Nimba Khedi	764.00	PR(1)	..	..	W	..	..
175	Piplya Mujaor	688.00	..	..	..	W	..	..
176	Fatehgarh	1,658.00	PR(1)	..	E,EI,EIN	W	PR	..
177	Padliya Lalmuha	1,468.00	PR(1)	..	..	W	..	..
178	Semaliya Hira	2,251.00	PR(1)	..	..	W	..	..
179	Hanumanti	655.00	..	..	..	W	..	..
180	Guradiya Lalmuha	2,130.00	PR(1)	..	EI,EIN	W	..	..
181	Dorana	1,156.00	PR(1)	..	..	W	..	..
182	Barkhedi	821.00	..	..	..	W	..	..
183	Jawasiya	2,709.00	Mid.S.(1)	..	..	W	..	..
184	Gyanpura	439.00	..	..	..	W	..	..
185	Mangrola	1,083.00	..	..	..	W	..	..
186	Karnakhedi	1,991.00	PR(1)	..	..	R	..	..
187	Sakariya	582.00	..	..	..	W	..	..
188	Nandaota	3,759.00	PR(1)	..	..	W	..	..
189	Chosla	2,047 00	..	..	..	W	..	..
190	Karju	2,542.00	PR(1),Mid.S.(1)	H(1)	..	W	..	PO
191	Pipalkhedi	763.00	PR(1)	..	..	W	..	..
192	Katlar	1,475.00	PR(1)	..	..	W	..	..
193	Maukhedi	1,994.00	PR(1)	..	..	W,R	..	..
194	Bhaugarh	1,149.00	PR(1),Sec.S.(1)	PHC(1)	..	W	..	PO
195	Harchandi	1,146.00	..	..	..	W,R	..	..
196	Kheroda	765.00	..	..	..	W	..	..
197	Balodiya	826.00	PR(1)	..	..	W,R	..	..
198	Nandwel	4,657.00	PR(1)	..	..	W	..	PO
199	Behpur	4,483.00	PR(1),Mid S.(1)	..	..	W	..	PO
200	Dhandhoda	2,574.00	PR(1)	..	..	W	W	..

MANDSAUR TAHSIL

Staple Food	Land use (*i. e.* area under different types of land use) in acres: Forest	Irrigated	Un-irrigated	Culturable waste(*i.e.* pasture and grazing land etc.)	Area not available for cultivation	Nearest town & distance in Kms.	Day of weekly market, if any, held in village	Remarks including any place of religious, historical or archaeological interest	L.C. No.
10	11	12	13	14	15	16	17	18	1
Jowar,Maize	..	78.51	1,031.30	143.72	313.86	Mandsaur 30 0	..	..	151
Jowar,Maize	..	43.37	604.01	86.24	130.28	Mandsaur 30.0	..	..	152
Jowar,Maize	71.91	53.33	940.20	85.98	296.50	Mandsaur 32.0	..	..	153
Jowar,Maize	..	38.27	844.17	491.53	98.27	Mandsaur 29 0	..	..	154
Jowar,Maize	..	63.98	827.46	435.62	469.77	Mandsaur 34.0	..	..	155
Jowar,Maize	..	136.41	1,403.57	291.15	146.25	Mandsaur 30.0	..	..	156
Jowar,Maize	..	75.05	798.74	171.27	75.33	Mandsaur 30.0	..	..	157
Jowar,Maize	..	43.05	498.64	23.60	44.30	Mandsaur 30.0	..	..	158
Jowar,Maize	..	47.15	585.26	24.00	20.00	Mandsaur 30.0	..	..	159
Jowar,Maize	..	28.20	579.47	59.15	179.60	Mandsaur 32.0	..	..	160
Jowar.Wheat	..	97.03	1,026.53	83.45	330.73	Mandsaur 24.0	..	..	161
Wheat,Maize	..	118.73	874.18	124.46	379.64	Mandsaur 26.0	..	..	162
Wheat,Maize	..	41.29	723.75	147.36	322.31	Mandsaur 27.0	..	..	163
Wheat,Maize	..	54.84	609.27	150.66	67 31	Mandsaur 30.0	..	..	164
Jowar,Maize	..	49.44	699 96	209.56	353.71	Mandsaur 26.0	..	..	165
Jowar,Maize	..	120.81	710.36	213.74	66.36	Mandsaur 24.0	..	..	166
Jowar,Maize	..	652.15	2,320.88	696.80	252.70	Mandsaur 26.0	..	..	167
Jowar,Maize	..	76.00	690.00	130.00	85.00	Mandsaur 21.0	..	..	168
Wheat,Maize	..	277.00	1,625.00	321.00	167.00	Mandsaur 22.0	..	..	169
Jowar,Maize	..	79.00	812.00	409.00	178.00	Mandsaur 16.0	..	..	170
Jowar,Maize	..	202.00	1,508.00	360 00	176.00	Mandsaur 16.0	..	..	171
Jowar,Maize	..	44.00	333 00	102.00	27.00	Mandsaur 11.0	..	..	172
Jowar,Maize	..	31.00	199.00	88.00	32.00	Mandsaur 11.0	..	..	173
Jowar,Maize	..	80.00	498.00	130.00	56.00	Mandsaur 17.0	..	..	174
Jowar Maize	..	44.00	42.700	148.00	69 00	Mandsaur 16.0	..	..	175
Jowar,Maize	..	263.00	913.00	302 00	180.00	Mandsaur 11.0	..	..	176
Jowar,Maize	..	101.00	1,090.00	37.00	240.00	Mandsaur 15.0	..	..	177
Jowar,Maize	..	208.00	1,508.00	175.00	360.00	Mandsaur 18.0	..	..	178
Jowar,Maize	..	48.00	532.00	62.00	13.00	Mandsaur 10.0	..	..	179
Jowar,Maize	..	186.00	1,516.00	315.00	113 00	Mandsaur 12.0	..	..	180
Jowar,Maize	..	124.00	722.00	132.00	178.00	Mandsaur 13.0	..	..	181
Jowar,Maize	..	7.00	719.00	72.00	23.00	Mandsaur 13.0	..	..	182
Jowar,Maize	..	237.00	1,907.00	449 00	116.00	Mandsaur 15.0	..	..	183
Jowar,Maize	..	13.00	371.00	32.00	23.00	Mandsaur 16.0	..	..	184
Jowar,Maize	..	30.00	723.00	292.00	38.00	Mandsaur 19.0	..	..	185
Jowar,Maize	..	198.00	1,388.00	313 00	92.00	Mandsaur 15.0	..	..	186
Jowar,Maize	..	4.00	308.00	116.00	154.00	Mandsaur 14.0	..	..	187
Jowar,Maize	..	222.00	2,406.00	628.00	503.00	Mandsaur 12.0	..	..	188
Jowar,Maize	..	55.00	1,091.00	397.00	504.00	Mandsaur 21.0	..	..	189
Jowar,Maize	..	302.00	1,711.00	388.00	141.00	Mandsaur 18.0	..	..	190
Jowar,Maize	..	79.00	448.00	162.00	74.00	Mandsaur 22.0	..	..	191
Jowar,Maize	..	125.00	858.00	408.00	84.00	Mandsaur 21.0	..	..	192
Jowar,Maize	..	155.00	1,229.00	451.00	159.00	Mandsaur 24.0	..	..	193
Jowar,Maize	..	139 00	716.00	178.00	116.00	Pratapgarh(Rajasthan)27.0	..	..	194
Jowar,Maize	..	58.00	735.00	237.00	116.00	Pratapgarh(Rajasthan)46.4	..	..	195
Jowar,Maize	..	45.00	587.00	100.00	33.00	Pratapgarh(Rajasthan)29.0	..	..	196
Jowar,Maize	..	35.00	606.00	117.00	68.00	Mandsaur 31.0	..	..	197
Jowar,Maize	..	336.00	3,283.00	824 00	214.00	Mandsaur 28.0	..	..	198
Jowar,Maize	..	355.00	3,144 00	244.00	740.00	Mandsaur 31.0	..	..	199
Jowar,Maize	..	198.00	1,849.00	379.00	148.00	Mandsaur 27.0	..	..	200

VILLAGE DIRECTORY

L.C. No.	Name of village	Total area of the village (in acres)	Amenities available within the villages					
			Educational	Medical	Power Supply	Drinking Water	Communication	Post and Telegraph
1	2	3	4	5	6	7	8	9
201	Bhandariya	1,883.00	PR(1)	..	..	W	..	..
202	Bani	3,268.00	PR(1)	..	..	W	..	..
203	Garoda	2,493.00	PR(1)	..	..	W	..	..
204	Sagwali	898.00	PR(1)	..	..	W	..	..
205	Rakoda	1,497.00	PR(1)	..	..	W	..	..
206	Akodada	1,972.00	Mid.S.(1)	..	..	W	..	PO
207	Tajkhedi	893.00	PR(1)	..	..	W	..	..
208	Dehri	1,953.00	PR(1)	..	..	W	..	..
209	Chanda Khedi	1,032.00	PR(1)	..	E,EI,EIN	W	..	..
210	Khajuriya Sarang	2,650.00	PR(1)	..	..	W	..	..
211	Khodana	2,697.00	PR(1)	..	..	W	..	..
212	Nimbod	2,857.00	PR(1),Mid.S.(1)	H(1)	E,EI,EIN	W	..	PO
213	Palasiya	1,362.00	PR(1)	..	..	W	..	..
214	Patela	1,706.00	PR(1)	..	E,EI,EIN	W	..	..
215	Majesara	1,356.00	PR(1)	..	..	W	..	..
216	Majesari	575.00	..	..	..	W	..	..
217	Elchi	2,319.00	PR(1)	..	..	W	..	..
218	Lalakhedi	1,637.00	PR(1)	..	..	W	..	..
219	Daloda Sagra	1,175.00	PR(1)	..	..	W	PR	..
220	Rinchh Lalmuha	1,607.00	Mid.S.(1)	..	..	W	..	..
221	Sarsod	2,664.00	Mid.S.(1)	..	EI	W	..	PO
222	Guradiya Syah	1,369.00	PR(1)	..	..	W	..	..
223	Kachnara	2,260.00	Mid.S.(1)	..	EI,EIN	W	PR,R	PO
224	Lasudiya Ila	1,953.00	PR(1)	..	..	W	..	..
225	Nagri	6,101.00	PR(1),Mid.S.(1)	H(1)	..	W	..	PO
	Total	**311,817.04**	**PR(122) Mid.S(19) Sec.S.(1)**	**D(2) H(6) O(2)**	**41**	**T(2) W(217) O(4)**	**PR (37)**	**PO(27)**

Source.—Colums to 1 to 5 and 7 to 18 Tahsildar Mandsaur.
Colums 6 Madhya Pradesh Electricity Board, Jabalpur.

MANDSAUR TAHSIL

Staple Food	Land use (*i. e.* area under different types of land use) in acres: Forest	Irrigated	Un-irrigated	Culturable waste(*i.e.* pasture and grazing land etc.)	Area not available for cultivation	Nearest town & distance in Kms.	Day of weekly market, if any, held in village	Remarks including any place of religious, historical or archaeological interest	L.C. No.
10	11	12	13	14	15	16	17	18	1
Jowar, Maize	..	58.00	1,347.00	384.00	94.00	Mandsaur 25.0	..	..	201
Jowar, Maize	..	391.00	2,121.00	417.00	339.00	Mandsaur 27.0	..	..	202
Jowar, Maize	..	246.00	1,628.00	415.00	204.00	Mandsaur 22.0	..	..	203
Jowar, Maize	..	53.00	522.00	172.00	151.00	Mandsaur 4.24	..	..	204
Jowar, Maize	..	168.00	1,043.00	233.00	53.00	Mandsaur 17.0	..	..	205
Jowar, Maize	..	247.00	1,277.00	371.00	77.00	Mandsaur 18.0	..	..	206
Jowar, Maize	..	118.00	581.00	134.00	60.00	Mandsaur 21.0	..	..	207
Jowar, Maize	..	222.00	1,326.00	316.00	99.00	Mandsaur 22.0	..	..	208
Jowar, Maize	..	143.00	622.00	205.00	62.00	Mandsaur 20.0	..	..	209
Jowar, Maize	..	341.00	1,751.00	353.00	205.00	Mandsaur 25.0	..	..	210
Jowar, Maize	..	120.00	1,809.00	390.00	378.00	Mandsaur 29.0	..	..	211
Jowar, Maize	..	286.00	1,855.00	413.00	303.00	Mandsaur 24.0	..	..	212
Wheat, Jowar	..	76.00	886.00	251.00	149.00	Mandsaur 27.2	..	..	213
Wheat, Jowar	..	161.00	1,163.00	307.00	75.00	Mandsaur 24.6	..	..	214
Wheat, Jowar	..	97.00	871.00	317.00	71.00	Mandsaur 27.6	..	..	215
Wheat, Jowar	..	65.00	421.00	63.00	26.00	Mandsaur 27.2	..	..	216
Wheat, Jowar	..	249.00	1,443.00	450.00	177.00	Mandsaur 21.0	..	..	217
Wheat, Jowar	..	143.00	1,171.00	221.00	102.00	Mandsaur 21.0	..	..	218
Wheat, Jowar	..	113.00	778.00	218.00	66.00	Mandsaur 22.0	..	..	219
Wheat, Jowar	..	267.00	1,004.00	277.00	59.00	Mandsaur 25.0	..	..	220
Wheat, Jowar	..	263.00	1,662.00	442.00	297.00	Mandsaur 25.0	..	..	221
Wheat, Jowar	..	114.00	937.00	220.00	98.00	Mandsaur 28.0	..	..	222
Wheat, Jowar	..	251.00	1,469.00	308.00	232.00	Mandsaur 25.0	..	..	223
Wheat, Jowar	..	223.00	1,275.00	322.00	133.00	Mandsaur 28.0	..	..	224
Wheat, Jowar	..	607.00	4,269.00	977·00	248.00	Mandsaur 30.0	..	..	225
	1,254.69	24,464.20	195,391.76	47,405.88	43,300.51				

VILLAGE DIRECTORY

L.C. No.	Name of village	Total area of the village (in acres)	Amenities available within the villages					
			Educational	Medical	Power Supply	Drinking Water	Communication	Post and Telegraph
1	2	3	4	5	6	7	8	9
1	Abakhedi	275.00	..	..	..	W	..	..
2	Nahargarh	3,970.00	PR(1),Mid.S.(1),Sec.S.(1)	D(1),VH(1)	E,EI, EIN	W	..	PO
3	Kachnari	718.00	..	..	..	W	..	..
4	Koyli	233.00	..	..	..	W	..	..
5	Khajuri Chandrawat	2,406.00	PR(1)	..	..	W	..	..
6	Jhalara	2,456.00	PR(1)	..	..	W	PR	..
7	Beti Khedi	856.00	PR(1)	..	..	W	..	..
8	Sultaniya	307.00	..	..	..	W	..	..
9	Kelu Khedi	1,406.00	..	..	..	W	..	..
10	Roja Fategarh	1,566.00	..	..	..	W,R	PR	..
11	Halu Khedi	1,169.00	..	..	..	W	..	..
12	Kachnara	1,438.00	PR(1)	..	E,EI,EIN	W	PR	PO
13	Kotdi Manda	949.00	..	..	..	W	PR	..
14	Khajuri Manda	1,406.00	..	..	..	W	PR	..
15	Khanu Kheda	1,309.00	..	..	..	W	PR	..
16	Bari Kheda	210.00	..	..	..	..	..	..
17	Shakkar Khedi	1,525.00	PR(1)	..	E,EI,EIN	W	PR	..
18	Sunth Kheda	440.00	..	..	..	W	PR	..
19	Sunthi	2,319.00	Mid.S.(1)	..	..	W	..	..
20	Bhuki Buzurg	896.00	..	..	..	W	..	..
21	Kunta Khedi	622.00	..	..	..	W	..	..
22	Panpur	681.00	..	..	..	W	..	..
23	Badod	1,093.00	PR(1)	..	..	W	..	..
24	Bardiya Barkheda	2,113.00	PR(1)	..	..	W	..	..
25	Nataram	2,891.00	PR(1)	..	..	W	..	PO
26	Nataram Muhal	270.00	..	..	..	..	..	..
27	Rajakhedi	1,249.00	..	..	..	W	..	..
28	Kayampur	2,820.00	PR(1),Mid.S.(1),Sec.S.(1)	D(1)	E,EI,EIN	W	PR	PO
29	Khanderiya Kachar	1,221.00	PR(1)	..	..	W	..	..
30	Kotda Bahadur	2,549.00	PR(1)	..	..	W	..	..
31	Risthal	2,064.00	..	..	..	W	..	..
32	Deori	932.00	..	..	..	W	..	..
33	Balahedi	360.00	..	..	..	W	..	..
34	Ranayra	2,108.00	Mid.S.(1)	..	..	W	..	PO
35	Rupni	915.00	..	..	..	W	PR	..
36	Aori	425.00	..	..	..	W	..	..
37	Elwi	555.00	..	..	..	W	..	..
38	Kolwi	482.00	..	..	..	W	..	..
39	Gadriya	1,371.00	..	..	..	W	..	..
40	Ghatiya Khedi	359.00	..	..	..	W	..	..
41	Dhorra	1,164.00	..	..	..	W	..	..
42	Ramgarh	334.00	PR(1)	..	..	W	..	..
43	Paya Khedi	1,191.00	PR(1)	..	..	W	..	..
44	Piplya Kot	1,282.00	PR(1)	..	..	W	..	..
45	Bhilya Khedi	916.00	..	..	..	W	..	..
46	Motipura	1,249.00	PR(1)	..	..	W	..	PO
47	Karadiya	953.00	PR(1)	..	..	W	..	..
48	Kishangarh	869.00	..	..	..	W	..	..
49	Khedi	595.00	..	..	..	W	..	..
50	Guradiya Gond	896.00	PR(1)	..	..	W	..	..

Staple Food	Land use (*i. e.* area under different types of land use) in acres: Forest	Irrigated	Un-irrigated	Culturable waste(*i.e.* pasture and grazing land etc.)	Area not available for cultivation	Nearest town & distance in Kms.	Day of weekly market, if any, held in village	Remarks including any place of religious, historical or archaeological interest	L.C. No.
10	11	12	13	14	15	16	17	18	1
Wheat, Jowar	..	18.00	125.00	43.00	80 00	Mandsaur 32.0	..	..	1
Wheat, Jowar	..	464.00	2,414.00	382.00	710.00	Mandsaur 30.0	Tuesday	..	2
Wheat, Jowar	..	4.00	473.00	53.00	188.00	Sitamau 18.0	..	..	3
..	..	15.00	134.00	21.00	63.00	Sitamau 20.0	..	..	4
Jowar, Maize	..	123.00	1,694.00	134.00	455.00	Mandsaur 32.0	..	..	5
Jowar, Maize	..	183.00	1,405.00	71.00	797.00	Sitamau 21.0	..	..	6
Jowar, Maize	..	138.00	430.00	74.00	214.00	Sitamau 19.0	..	..	7
Wheat, Jowar	..	7.00	180.00	20.00	100.00	Sitamau 20.0	..	..	8
Wheat, Jowar	..	99.00	925.00	137.00	245.00	Sitamau 12.0	..	..	9
Wheat, Jowar	..	46.00	934.00	186.00	400.00	Sitamau 15.0	..	..	10
Wheat, Jowar	..	38.00	765.00	188.00	178.00	Sitamau 11.0	..	..	11
Wheat, Jowar	..	136.00	934.00	74.00	294.00	Sitamau 15.0	..	..	12
Wheat, Jowar	..	128.00	734.00	37.00	50,00	Sitamau 14.0	..	..	13
Wheat, Jowar	..	72.00	1,092.00	67.00	175.00	Sitamau 14.0	..	..	14
..	..	42.00	858 00	86.00	323.00	Mandsaur 22.0	..	..	15
Wheat, Jowar	..	..	176.00	8.00	26.00	Sitamau 16.0	..	..	16
Wheat, Jowar	..	140.00	850.00	100.00	435.00	Mandsaur 19.0	..	..	17
Wheat, Jowar	..	1.00	366.00	11.00	62.00	Sitamau 18.0	..	..	18
Wheat, Jowar	..	312.00	1,445.00	34.00	528,00	Sitamau 16.0	..	..	19
Jowar, Maize	..	84.00	542.00	25.00	245.00	Sitamau 14.0	..	..	20
Jowar, Maize	..	35.00	372.00	12.00	203.00	Sitamau 8.0	..	..	21
Jowar, Maize	..	24.00	436.00	18.00	203.00	Sitamau 11.0	..	..	22
Jowar, Maize	..	96.00	672.00	45.00	280.00	Sitamau 10.0	..	..	23
Jowar, Maize	..	100.00	1,247.00	18.00	748.00	Sitamau 8.0	..	..	24
Jowar, Maize	147.00	169.00	1,265.00	711.00	599.00	Sitamau 8.0	..	..	25
Jowar, Maize	..	..	185.00	41.00	44.00	Sitamau 8.0	..	..	26
Jowar, Maize	22.00	39.00	702.00	256.00	230.00	Sitamau 10.0	..	..	27
Jowar, Maize	..	201.00	1,699.00	191.00	729.00	Sitamau 14.0	Wednesday	..	28
Jowar, Maize	..	75.00	715.00	68.00	363.00	Sitamau 9.0	..	..	29
Jowar, Maize	..	134.00	1,573.00	232.00	610.00	Sitamau 16.0	..	..	30
Jowar, Maize	..	70.00	1,524.00	126.00	344.00	Sitamau 14.0	..	..	31
Jowar, Maize	..	35.00	596.00	94.00	207.00	Sitamau 20.0	..	..	32
Jowar, Maize	..	4.00	164.00	4.00	188.00	Sitamau 22.0	..	..	33
Jowar, Maize	..	184.00	1,275.00	132.00	517.00	Sitamau 21.0	..	..	34
Jowar, Maize	..	28.00	714.00	26.00	147.00	Sitamau 18.0	..	..	35
Jowar, Maize	..	13.00	88.00	2.00	322.00	Sitamau 26.0	..	..	36
Jowar, Maize	..	..	..	..	555.00	Sitamau 27.0	..	..	37
Jowar, Maize	..	14.00	208.00	8.00	252.00	Sitamau 22.0	..	..	38
Jowar, Maize	..	15.00	333.00	5.00	1,018.00	Sitamau 21.0	..	..	39
Jowar, Maize	..	1.00	172.00	4.00	182.00	Sitamau 25.0	..	..	40
Jowar, Maize	..	26.00	293.00	..	845.00	Sitamau 21.0	..	..	41
Jowar, Maize	..	14.00	261.00	7.00	52.00	Sitamau 20.0	..	..	42
Jowar, Maize	..	126.00	747.00	52.00	266.00	Sitamau 23.0	..	..	43
Jowar, Maize	..	77.00	913.00	54.00	238.00	Sitamau 21.0	..	..	44
Jowar, Maize	..	70.00	529.00	55.00	262.00	Sitamau 19.0	..	..	45
Jowar, Maize	..	62.00	874.00	114.00	199.00	Sitamau 22.0	..	..	46
Jowar, Maize	..	29.00	514.00	21.00	389.00	Sitamau 20.0	..	..	47
Jowar, Maize	..	2.00	256.00	44.00	567.00	Sitamau 22.0	..	..	48
Jowar, Maize	..	8.00	283.00	247.00	57.00	Sitamau 20.0	..	..	49
Jowar, Maize	..	25.00	396.00	31.00	444.00	Sitamau 21.0	..	..	50

VILLAGE DIRECTORY

L.C. No.	Name of village	Total area of the village (in acres)	Amenities available within the villages					
			Educational	Medical	Power Supply	Drinking Water	Communication	Post and Telegraph
1	2	3	4	5	6	7	8	9
51	Jawanpura	234.00	..	..	..	W	..	..
52	Jaykheda	140.00	..	..	..	W	..	..
53	Baj Khedi	1,398.00	PR(1)	..	..	W	..	..
54	Bhat Khedi	846.00	..	..	..	W	..	..
55	Shakkar Khedi	645.00	..	..	..	W	..	..
56	Kotda Mata	1,676.00	PR(1)	..	..	W	..	..
57	Vishanya	1,315.00	PR(1)	..	..	W	PR	..
58	Boliya	1,229.00	..	..	..	W	PR	..
59	Khajuri Gaud	,646.00	PR(1)	..	..	W	PR	..
60	Arnya Gaud	957.00	PR(1)	..	..	W	..	..
61	Lakhu Piplya	960.00	..	..	..	W	..	..
62	Salariya	1,119.00	..	..	..	W	PR	..
63	Karnali	543.00	..	..	..	W	PR	..
64	Kheta Kheda	2,449.00	PR(1)	..	..	W	PR	..
65	Bankli	1,099.00	..	..	..	W	PR	..
66	Borkhedi	1,864.00	..	..	..	W	..	..
67	Kachriya	2,486.00	PR(1)	..	..	W	..	..
68	Barukheda	496.00	..	..	..	W	..	..
69	Sedhra (Karnali)	1,139.00	PR(1)	..	..	W	..	..
70	Karanpura	976.00	..	..	..	W	..	..
71	Nipanya	1,156.00	..	..	..	W	..	..
72	Pipalya Dhakad	1,405.00	PR(1)	..	..	W	..	..
73	Fatehpur Chikli	725.00	..	..	..	W	..	..
74	Era	3,248.00	Mid.S.(1)	..	..	W	..	..
75	Chikla	1,758.00	PR(1)	..	..	O	..	..
76	Kamma Khedi	1,105.00	..	..	..	W	..	..
77	Kodiya	1,064.00	PR(1)	..	..	W	..	..
78	Khoti	135.00	..	..	..	W	..	..
79	Morkheda	1,246.00	..	..	..	W	..	..
80	Suriya Kheda	1,657.00	PR(1)	..	..	W	.	..
81	Hanadi	716.00	..	..	..	W	PR	..
82	Galihara	967.00	..	..	..	W	..	..
83	Dhara Khedi	892.00	..	..	..	W	..	..
84	Rama Khedi	803.00	..	..	..	W	..	..
85	Semaliya	1,775.00	PR(1)	..	..	W	..	..
86	Kheda	1,920.00	PR(1)	..	..	W	..	..
87	Kherkheda	1,008.00	..	..	..	W	PR	..
88	Patlasi Chhoti	1,097.00	..	..	EI	W	..	..
89	Surkheda	1,873.00	PR(1)	..	..	W	..	..
90	Sitamau Kasba	3,158.00	PR(1)	..	..	W	PR	..
91	Damma Khedi	1,198.00	..	..	..	W	..	..
92	Ladoona	4,410.00	PR(2),Mid.S.(1)	..	..	W,TK	PR	PO
93	Sakhtali	1,009.00	PR(1)	..	..	W	..	..
94	Akya	972.00	..	..	..	W	..	..
95	Raoti	1,140.00	PR(1)	..	..	W	..	..
96	Kochariya Khedi	1,122.00	..	..	..	W	..	..
97	Muwala	1,622.00	PR(1)	..	EI	W	..	..
98	Tamboliya	716.00	..	..	..	W	..	..
99	Dudhiya	905.00	..	..	..	W	..	..
100	Raota	671.00	..	..	..	W	..	..

SITAMAU TAHSIL

Staple Food	Land use (*i. e.* area under different types of land use) in acres: Forest	Irrigated	Un-irrigated	Culturable waste(*i.e.* pasture and grazing land etc.)	Area not available for cultivation	Nearest town & distance in Kms.	Day of weekly market, if any, held in village	Remarks including any place of religious, historical or archaeological interest	L.C. No.
10	11	12	13	14	15	16	17	18	1
Jowar, Maize	..	5.00	33.00	1.00	195.00	Sitamau 24.0	..	..	51
Jowar, Maize	..	2.00	116.00	19.00	3.00	Sitamau 24.0	..	..	52
Jowar, Maize	..	70.00	908.00	140.00	280.00	Sitamau 25.0	..	..	53
Jowar, Maize	..	28.00	539.00	25.00	254.00	Sitamau 22.0	..	..	54
Jowar, Maize	..	14.00	160.00	7.00	464.00	Sitamau 23.0	..	..	55
Jowar, Maize	..	70.00	1,216 00	148.00	242.00	Sitamau 18.0	..	..	56
Jowar, Maize	..	57.00	975.00	86.00	197.00	Sitamau 15.0	..	..	57
Jowar, Maize	..	71.00	880.00	106.00	172.00	Sitamau 15.0	..	..	58
Jowar, Maize	..	61.00	1,100.00	91.00	394.00	Sitamau 14.0	..	..	59
Jowar, Maize	..	28.00	454.00	88.00	387.00	Sitamau 17.0	..	..	60
Jowar, Maize	..	46.00	442.00	146.00	326.00	Sitamau 19.0	..	..	61
Jowar, Maize	..	28.00	726.00	179.00	186.00	Sitamau 12.0	..	..	62
Jowar, Maize	..	27.00	358.00	54.00	104.00	Sitamau 11.0	..	..	63
Jowar, Maize	..	95.00	1,595.00	351.00	408.00	Sitamau 25.0	..	..	64
Jowar, Maize	..	28.00	736.00	147.00	188.00	Sitamau 28.0	..	..	65
Jowar, Maize	..	63.00	875.00	337.00	589.00	Sitamau 30.0	..	..	66
Jowar, Maize	..	108.00	1,737.00	105.00	536.00	Sitamau 10.0	..	..	67
Jowar, Maize	..	19.00	351.00	28.00	98.00	Sitamau 11.0	..	..	68
Jowar, Maize	..	48.00	849.00	25.00	217.00	Sitamau 12.0	..	..	69
Jowar, Maize	..	37.00	737.00	74.00	128.00	Sitamau 8.0	..	..	70
Jowar, Maize	..	55.00	777.00	89.00	235.00	Sitamau 11.0	..	..	71
Jowar, Maize	..	96.00	991.00	98.00	220.00	Sitamau 12.0	..	..	72
Jowar, Maize	..	44.00	511.00	46.00	124.00	Sitamau 8.0	..	..	73
Jowar, Maize	530.00	274.00	1,778.00	237.00	429.00	Sitamau 14.0	..	..	74
Jowar, Maize	35.00	205.00	760.00	85.00	673.00	Sitamau 8.0	..	..	75
Jowar, Maize	..	57.00	554.00	155.00	339.00	Sitamau 11.0	..	..	76
Jowar, Maize	..	59.00	534.00	132.00	339.00	Sitamau 8.0	..	..	77
Jowar, Maize	..	11.00	99.00	2.00	23.00	Sitamau 11.0	..	..	78
Jowar, Maize	..	57.00	729.00	72.00	388.00	Sitamau 5.0	..	..	79
Jowar, Maize	..	66.00	1,041.00	164.00	386.00	Sitamau 5.0	..	..	80
Jowar, Maize	..	41.00	491.00	42.00	142.00	Sitamau 7.0	..	..	81
Jowar, Maize	..	95.00	610.00	41.00	221.00	Sitamau 5.0		..	82
Jowar, Maize	..	70.00	530.00	59.00	233.00	Sitamau 5.0	..	..	83
Jowar, Maize	..	70.00	560.00	32.00	141.00	Sitamau 5.0	..	..	84
Jowar, Maize	..	140.00	1,277.00	68.00	290.00	Sitamau 8.0	..	..	85
Jowar, Maize	..	288.00	1,078.00	308.00	246.00	Sitamau 1.0	..	..	86
Jowar, Maize	..	13.00	731.00	161.00	103.00	Sitamau 4.0	..	..	87
Jowar, Maize	..	130.00	546.00	187.00	234.00	Sitamau 1.0	..	..	88
Jowar, Maize	..	84.00	1,419.00	48.00	322.00	Sitamau 3.0	..	..	89
Jowar, Maize	..	225.00	1,689.00	186.00	1,058.00	Sitamau 1.0	..	..	90
Jowar, Maize	..	27.00	814.00	138.00	219.00	Sitamau 3.0	..	..	91
Jowar, Maize	..	412.00	2,356.00	1,147.00	495.00	Sitamau 3.0	..	..	92
Jowar, Maize	..	179.00	550.00	130.00	150.00	Sitamau 11.0	..	..	93
Jowar, Maize	..	45.00	650.00	54.00	223.00	Sitamau 11.0	..	..	94
Jowar, Maize	..	95.00	660.00	145.00	240.00	Sitamau 11.0	..	..	95
Jowar, Maize	..	41.00	701.00	178.00	202.00	Sitamau 8.0	..	..	96
Jowar, Maize	..	138.00	1,073.00	89.00	322.00	Sitamau 9.0	..	..	97
Jowar, Maize	..	44.00	523.00	30.00	119.00	Sitamau 10.0	..	..	98
Jowar, Maize	..	27.00	477.00	277.00	124.00	Sitamau 13.0	..	..	99
Jowar, Maize	..	69.00	378.00	62.00	162.00	Sitamau 12.0	..	..	100

VILLAGE DIRECTORY

L.C. No.	Name of village	Total area of the village (in acres)	Amenities available within the villages					
			Educational	Medical	Power Supply	Drinking Water	Communication	Post and Telegraph
1	2	3	4	5	6	7	8	9
101	Ramgarh	531.00	..	..	EI	W	..	..
102	Patlasi Kalan	1,689.00	PR(1)	..	..	W	..	..
103	Mundla	1,106.00	PR(1)	..	..	W	..	..
104	Laori	1,539.00	PR(1)	..	..	W	..	PO
105	Nakerdiya	1,586.00	PR(1)	..	..	W	..	..
106	Bardawadi	644.00	..	..	..	W	..	..
107	Bhuwangarh	1,217.00	..	..	..	W	..	..
108	Sagor	1,815.00	PR(1)	..	..	W	..	..
109	Halduni	829.00	..	..	..	W	..	..
110	Karan Khedi	969.00	..	..	..	W	..	..
111	Chhatrapura	684.00	..	..	..	W	..	..
112	Jhangariya	1,978.00	PR(1)	..	..	W	..	..
113	Shergarh	985.00	..	..	..	W	..	..
114	Sarag Sedhra	1,077.00	..	..	..	W	..	..
115	Kundla	688.00	..	..	..	W	..	..
116	Khajuri Nag	1,555.00	PR(1)	..	..	W	..	PO
117	Khai Kheda	354.00	..	..	..	R	..	..
118	Gokulpura	590.00	..	..	..	W	..	..
119	Bharatpura	1,028.00	PR(1)	..	..	W	..	..
120	Lasurdiya	1,342.00	PR(1)	..	..	W	..	..
121	Saraspura	1,005.00	..	..	..	W	..	..
122	Bhagor	3,029.00	PR(1)	AD(1)	..	W,R	..	PO
123	Manpura	818.00	PR(1)	PHC(1)	..	W	..	..
124	Meriya Khedi	1,459.00	PR(1)	..	..	W	..	..
125	Ekalgarh	1,384.00	..	..	..	W	..	..
126	Chakatya	688.00	..	..	..	W	..	..
127	Tatka	1,224.00	PR(1)	..	..	R	..	..
128	Piplya	764.00	..	..	..	W	..	..
129	Potaliya	613.00	..	..	..	W	..	..
130	Ralayta	686.00	..	..	..	W	..	..
131	Sata Khedi	982.00	PR(1)	..	..	W	..	..
132	Ishakpur	1,166.00	PR(1)	..	..	W	..	..
133	Ratanpura	222.00	..	..	..	W	..	..
134	Rajnagar	1,710.00	PR(1)	..	..	W	..	..
135	Sedra Mata	1,612.00	PR(1)	..	..	W	..	..
136	Gud Bheli	368.00	..	..	..	W	..	..
137	Dhandheda	964.00	PR(1)	..	EI	W	..	..
138	Dalaoda	1,662.00	PR(1)	..	EI,EIN	W	..	..
139	Shardulgarh	494.00	..	..	..	W	..	..
140	Sansri Piplya	917.00	..	..	..	W	..	..
141	Dipa Kheda	2,990.00	Mid.S.(1)	FC(1)	E,EI	W	..	PO
142	Dhaturiya	1,830.00	PR(1)	..	..	W	..	..
143	Jetpura	471.00	..	..	..	W	..	..
144	Karnali	789.00	..	..	..	W	..	..
145	Gopalpura	1,925.00	PR(1)	..	..	W	..	..
146	Daodi	339.00	..	..	..	W	..	..
147	Dalkhedi	573.00	..	..	..	W	..	..
148	Mau Kheda	1,119.00	PR(1)	..	..	W	..	..
149	Mamat Kheda	1,290.00	PR(1)	..	..	W	..	..
150	Semal Kheda	551.00	..	..	..	W	..	..

SITAMAU TAHSIL

Staple Food	Land use (*i. e.* area under different types of land use) in acres: Forest	Irrigated	Un-irrigated	Culturable waste(*i.e.* pasture and grazing land etc.)	Area not available for cultivation	Nearest town & distance in Kms.	Day of weekly market, if any, held in village	Remarks including any place of religious, historical or archaeological interest	L.C. No.
10	11	12	13	14	15	16	17	18	1
Jowar, Maize	..	30.00	385.00	12.00	104.00	Sitamau 9.0	..	..	101
Jowar, Maize	..	106.00	1,094.00	106.00	383.00	Sitamau 9.0	..	..	102
Jowar, Maize	..	96.00	747.00	71.00	192.00	Sitamau 14.0	..	..	103
Jowar, Maize	..	114.00	1,124.00	82.00	219.00	Sitamau 13.0	..	..	104
Jowar, Maize	..	99.00	775.00	665.00	47.00	Sitamau 14.0	..	..	105
Jowar, Maize	..	27.00	326.00	274.00	17.00	Sitamau 14.0	..	..	106
Jowar, Maize	..	20.00	343.00	832.00	22.00	Sitamau 13.0	..	..	107
Jowar, Maize	..	84.00	1,005.00	694.00	32.00	Sitamau 16.0	..	..	108
Jowar, Maize	..	15.00	513.00	291.00	10.00	Sitamau 16.0	..	..	109
Jowar, Maize	..	20.00	427.00	466.00	56.00	Sitamau 19.0	..	..	110
Jowar, Maize	..	..	232.00	435.00	17.00	Sitamau 17.0	..	..	111
Jowar, Maize	..	77.00	1,080.00	722.00	99.00	Sitamau 19.0	..	..	112
Jowar, Maize	..	44.00	626.00	280.00	35.00	Sitamau 16.0	..	..	113
Jowar, Maize	..	15.00	699.00	335.00	28.00	Sitamau 16.0	..	..	114
Jowar, Maize	..	47.00	347.00	37.00	257.00	Sitamau 25.0	..	..	115
Jowar, Maize	..	82.00	855.00	99.00	519.00	Sitamau 22.0	..	..	116
Jowar, Maize	..	..	217.00	25.00	112.00	Sitamau 27.0	..	..	117
Jowar, Maize	..	15.00	379.00	31.00	165.00	Sitamau 21.0	..	..	118
Jowar, Maize	..	24.00	526.00	82.00	396.00	Sitamau 29.0	..	..	119
Jowar, Maize	..	47.00	725.00	143.00	427.00	Sitamau 19.0	..	..	120
Jowar, Maize	..	27.00	374.00	126.00	478.00	Sitamau 19.0	..	..	121
Jowar, Maize	..	123.00	1,987.00	692.00	227.00	Sitamau 16.0	..	..	122
Jowar, Maize	..	89.00	314.00	54.00	361.00	Sitamau 14.0	..	..	123
Jowar, Maize	..	35.00	756.00	519.00	141.00	Sitamau 13.0	..	..	124
Jowar, Maize	..	11.00	673.00	224.00	476.00	Sitamau 16.0	..	..	125
Jowar, Maize	..	7.00	425.00	84.00	172.00	Sitamau 17.0	..	..	126
Jowar, Maize	..	14.00	430.00	142.00	638.00	Sitamau 23.0	..	..	127
Jowar, Maize	..	26.00	401.00	69.00	268.00	Sitamau 22.0	..	..	128
Jowar, Maize	..	40.00	395.00	55.00	123.00	Sitamau 14.0	..	..	129
Jowar, Maize	..	32.00	354.00	87.00	215.00	Sitamau 16.0	..	..	130
Jowar, Maize	..	69.00	507.00	116.00	290.00	Sitamau 18.0	..	..	131
Jowar, Maize	..	83.00	747.00	90.00	246.00	Sitamau 10.0	..	..	132
Jowar, Maize	..	4.00	104.00	85.00	29.00	Sitamau 13.0	..	..	133
Jowar, Maize	..	143.00	1,185.00	166.00	216.00	Sitamau 5.0	..	..	134
Jowar, Maize	..	91.00	936.00	52.00	533.00	Sitamau 10.0	..	..	135
Jowar, Maize	..	12.00	223.00	25.00	108.00	Sitamau 10.0	..	..	136
Jowar, Maize	..	99.00	613.00	34.00	218.00	Sitamau 6.0	..	..	137
Jowar, Maize	..	127.00	1,133.00	115.00	287.00	Sitamau 8.0	..	..	138
Jowar, Maize	..	6.00	323.00	17.00	148.00	Sitamau 6.0	..	..	139
Jowar, Maize	..	22.00	643.00	89.00	163.00	Sitamau 8.0	..	..	140
Jowar, Maize	..	111.00	2,344.00	185.00	350.00	Sitamau 13.0	..	..	141
Jowar, Maize	..	79.00	1,099.00	247.00	405.00	Sitamau 14.0	..	..	142
Jowar, Maize	..	7.00	146.00	7.00	311.00	Sitamau 14.0	..	..	143
Jowar, Maize	..	23.00	541.00	66.00	159.00	Sitamau 11.0	..	..	144
Jowar, Maize	..	45.00	1,008.00	136.00	736.00	Sitamau 11.0	..	..	145
Jowar, Maize	..	25.00	180.00	88.00	46.00	Sitamau 8.0	..	..	146
Jowar, Maize	..	5.00	388.00	22.00	158.00	Sitamau 8.0	..	..	147
Jowar, Maize	..	42.00	784.00	98.00	195.00	Sitamau 6.0	..	..	148
Jowar, Maize	..	28.00	595.00	264.00	403.00	Sitamau 14.0	..	..	149
Jowar, Maize	..	15.00	352.00	51.00	133.00	Sitamau 8.0	..	..	150

VILLAGE DIRECTORY

L.C. No.	Name of village	Total area of the village (in acres)	Amenities available within the villages					
			Educational	Medical	Power Supply	Drinking Water	Communication	Post and Telegraph
1	2	3	4	5	6	7	8	9
151	Palya Khedi	535.00	..	..	..	W	..	..
152	Titrod	3,487.00	Mid.S.(1)	..	..	W	PR	PO
153	Ganga Khedi	704.00	PR(1)	..	..	W	..	..
154	Surjani	607.00	..	..	..	W	PR	..
155	Belari	522.00	..	..	..	W	..	..
156	Mahuwa	2,434.00	PR(1)	..	..	W	..	..
157	Karandiya	1,488.00	PR(1)	..	..	W	..	..
158	Bavchya	1,367.00	..	..	..	W	..	..
159	Belara	1,065.00	PR(1)	..	..	W	PR	..
160	Parsi	1,312.00	..	..	..	W	..	..
161	Nodhani	463.00	..	..	..	W	..	..
162	Khejdiya	1,420.00	Mid.S.(1)	D(1),MCW(1)	E,EI,EIN	W	PR	PO
163	Khatru Khedi	1,890.00	..	..	..	W	..	..
164	Dhikanya	1,705.00	PR(1)	..	..	W	..	..
165	Padli	955.00	..	..	..	W	PR	..
166	Mahuwi	1,420.00	PR(1)	..	..	W	..	..
167	Larni	1,008.00	..	..	..	W	PR	..
168	Chimangarh	943.00	..	..	..	W	..	..
169	Rahimgarh	3,208.00	PR(1)	..	EI,EIN	W	PR	..
170	Kotdi	736.00	..	..	..	W	..	..
171	Dhanadi	1,549.00	..	..	..	W	..	..
172	Basai	6,352.00	Mid.S.(1)	..	E,EIN	R,W	PR	PO
173	Bangli	633.00	..	..	..	W	..	..
174	Ajepur	5,100.00	PR(1),Mid.S (1)	AD(1)	..	W	..	PO
175	Taraoli	608.00	..	..	..	W	..	..
176	Bardiya Gujar	1,750.00	..	..	..	W	PR	..
177	Pratappura	773.00	PR(1)	..	..	W	PR	..
178	Rehatadi	269.00	..	..	..	W	..	..
179	Dhabla Mahesh	1,367.00	PR(1)	..	..	W	..	..
180	Dhamanya	1,598.00	PR(1)	..	..	W	PR	..
181	Dhalpat	2,818.00	PR(1)	..	..	W	PR	..
182	Kantiya	1,036.00	PR(1)	..	..	W	PR	..
183	Ruparel	583.00	..	..	..	W	PR	..
184	Gordhanpura	2,829.00	PR(1)	..	..	W	..	..
185	Nirdhari	177.00	..	..	..	NW	..	..
186	Rawat Kheda	851.00	..	..	..	W	..	..
187	Dhanada Kheda	1,323.00	..	..	..	W	..	..
188	Deoriya Moti	815.00	..	..	..	W	..	..
189	Guradiya Vijay	2,259.00	PR(1)	..	..	W	..	..
190	Raghunathpura	549.00	..	..	..	W	..	..
191	Kanaheda	1,385.00	..	..	..	W	..	..
192	Goodha	598.00	..	..	..	W	..	..
193	Harnawda	756.00	..	..	..	W	..	..
194	Ghenchali	401.00	..	..	..	W	..	..
195	Jagdi	907.00	PR(1)	..	..	W	..	..
196	Bardiya	700.00	..	..	..	W	..	..
197	Nathu Khedi	1,144.00	PR(1)	..	..	W	R	..
198	Gopa Khedi	575.00	..	..	..	W	R	..
199	Rojhani	624.00	..	..	..	W	..	..
200	Savadi	454.00	..	..	..	W	..	..

SITAMAU TAHSIL

Staple Food	Land use (*i. e.* area under different types of land use) in acres: Forest	Irrigated	Un-irrigated	Culturable waste(*i.e.* pasture and grazing land etc.)	Area not available for cultivation	Nearest town & distance in Kms.	Day of weekly market, if any, held in village	Remarks including any place of religious, historical or archaeological interest	L.C. No.
10	11	12	13	14	15	16	17	18	1
Jowar, Maize	..	37.00	412.00	27.00	59.00	Sitamau 6.0	..	..	151
Jowar, Maize	..	267.00	2,311.00	366.00	543.00	Sitamau 8.0	..	..	152
Jowar, Maize	..	82.00	400.00	210.00	12.00	Sitamau 10.0	..	..	153
Jowar, Maize	..	54.00	425.00	39.00	89.00	Sitamau 10.0	..	..	154
Jowar, Maize	..	25.00	324.00	81.00	92.00	Sitamau 10.0	..	..	155
Jowar, Maize	..	111.00	1,745.00	472.00	106.00	Sitamau 11.0	..	..	156
Jowar, Maize	..	47.00	833.00	54.00	554.00	Sitamau 13.0	..	..	157
Jowar, Maize	..	43.00	1,032.00	75.00	217.00	Sitamau 10.0	..	..	158
Jowar, Maize	..	105.00	653.00	140.00	167.00	Sitamau 11.0	..	..	159
Jowar, Maize	..	28.00	448.00	221.00	615.00	Sitamau 16.0	..	..	160
Jowar, Maize	..	18.00	253.00	28.00	164.00	Sitamau 16.0	..	..	161
Jowar, Maize	..	80.00	877.00	172.00	291.00	Sitamau 16.0	..	..	162
Jowar, Maize	..	53.00	455.00	598.00	784.00	Sitamau 19.0	..	..	163
Jowar, Maize	..	112.00	1,010.00	324.00	259.00	Sitamau 15.0	..	..	164
Jowar, Maize	..	37.00	600.00	136.00	182.00	Sitamau 16.0	..	..	165
Jowar, Maize	..	65.00	893.00	115.00	347.00	Sitamau 22.0	..	..	166
Jowar, Maize	..	13.00	430.00	180.00	385.00	Sitamau 22.0	..	..	167
Jowar, Maize	..	21.00	355.00	300.00	267.00	Sitamau 22.0	..	..	168
Jowar, Maize	..	173.00	1,670.00	388.00	977.00	Sitamau 22.0	..	..	169
Jowar, Maize	..	20.00	321.00	75.00	320.00	Shamgarh 26.0	..	..	170
Jowar, Maize	..	37.00	635.00	124.00	753.00	Shamgarh 16.0	..	..	171
Jowar, Maize	..	99.00	2,224.00	502.00	3,527.00	Sitamau 19.0	..	..	172
Jowar, Maize	..	15.00	346.00	42.00	230.00	Shamgarh 13.0	..	..	173
Jowar, Maize	178.00	640.00	2,844.00	934.00	504.00	Shamgarh 10.0	Tuesday	..	174
Jowar, Maize	58.00	5.00	80.00	18.00	447.00	Shamgarh 6.0	..	..	175
Jowar, Maize	5.00	67.00	782.00	336.00	560.00	Shamgarh 5.0	..	..	176
Jowar, Maize	116.00	108.00	189.00	143.00	217.00	Shamgarh 8.0	..	..	177
Jowar, Maize	..	17.00	115.00	50.00	87.00	Shamgarh 10.0	..	..	178
Jowar, Maize	..	139.00	642.00	189.00	397.00	Shamgarh 8.0	..	..	179
Jowar, Maize	..	58.00	1,069.00	320.00	151.00	Shamgarh 16.0	..	..	180
Jowar, Maize	..	240.00	1,869.00	478.00	231.00	Shamgarh 11.0	..	..	181
Jowar, Maize	..	57.00	618.00	178.00	183.00	Shamgarh 24.0	..	..	182
Jowar, Maize	..	20.00	427.00	40.00	96.00	Shamgarh 21.0	..	..	183
Jowar, Maize	..	84.00	2,098.00	163.00	484.00	Shamgarh 24.0	..	..	184
Jowar, Maize	..	..	79.00	30.00	68.00	Sitamau 19.0	..	..	185
Jowar, Maize	..	10.00	294.00	42.00	505.00	Sitamau 21.0	..	..	186
Jowar, Maize	..	30.00	565.00	40.00	688.00	Sitamau 22.0	..	..	187
Jowar, Maize	..	25.00	407.00	91.00	292.00	Sitamau 24.0	..	..	188
Jowar, Maize	..	49.00	1,042.00	168.00	1,000.00	Sitamau 26.0	..	..	189
Jowar, Maize	..	37.00	198.00	37.00	277.00	Sitamau 24.0	..	..	190
Jowar, Maize	..	44.00	714.00	242.00	385.00	Shamgarh 26.0	..	..	191
Jowar, Maize	..	12.00	146.00	64.00	376.00	Shamgarh 26.0	..	..	192
Jowar, Maize	..	32.00	306.00	146.00	272.00	Shamgarh 26.0	..	..	193
Jowar, Maize	..	10.00	200.00	77.00	114.00	Shamgarh 26.0	..	..	194
Jowar, Maize	..	35.00	514.00	205.00	153.00	Shamgarh 24.0	..	..	195
Jowar, Maize	..	32.00	450.00	100.00	118.00	Shamgarh 22.0	..	..	196
Jowar, Maize	..	45.00	710.00	145.00	244.00	Shamgarh 22.0	..	..	197
Jowar, Maize	..	15.00	352.00	52.00	156.00	Shamgarh 25.0	..	..	198
Jowar, Maize	..	19.00	317.00	145.00	143.00	Shamgarh 24.0	..	..	199
Jowar, Maize	..	35.00	282.00	71.00	66.00	Shamgarh 26.0	..	..	200

VILLAGE DIRECTORY

L.C. No.	Name of village	Total area of the village (in acres)	Amenities available within the villages					
			Educational	Medical	Power Supply	Drinking Water	Communication	Post and Telegraph
1	2	3	4	5	6	7	8	9
201	Dhodhar	984.00	PR(1)	..	..	W	..	..
202	Dhabla Bhagwan	1,333.00	PR(1)	..	..	W	..	..
203	Bhensola	965.00	..	..	..	W	..	..
204	Jhontawali	818.00	..	..	..	W	..	..
205	Dhan Khedi	660.00	PR(1)	..	..	W	..	..
206	Kishorepura	3,515.00	PR(1)	..	..	W	..	..
207	Deoriya Vijai	1,290.00	PR(1)	..	..	W	PR	..
208	Suwasra	1,683.00	PR(3), Mid.S.(1), Sec.S.(1)	H(1)	E, EI, EIN	W, T	PR, R	PO, TO, Phone
209	Vasaniya	525.00	..	..	..	W	..	..
210	Jamunya	1,473.00	PR(1)	..	..	W	PR	..
211	Khejdiya Megha	1,119.00	..	..	..	W	..	..
212	Guradiya Pratap	754.00	PR(1)	..	..	W	PR, R	..
213	Tonkda	1,584.00	PR(1)	..	..	W	..	..
214	Hanspura	1,049.00	PR(1)	..	..	W	R	..
215	Baodi Kheda	1,100.00	..	..	..	W	..	..
216	Dhabla Dewal	2,453.00	PR(1)	..	..	NW	..	..
217	Semli Kankad	3,102.00	PR(1)	..	..	W	..	..
218	Dhanwada	1,572.00	PR(1)	..	..	W	..	..
219	Ramnagar	662.00	..	..	..	W	..	..
220	Gelana	1,789.00	..	..	..	W	..	..
221	Dhakad Khedi	1,057.00	..	..	..	W	..	..
222	Lodha Khedi	584.00	..	..	..	W	..	..
223	Deopura Nagar	1,285.00	..	..	..	W	..	..
224	Runija	5,648.00	PR(1), Mid.S.(1)	D(1)	E, EIN	W	..	PO
225	Gujar Khedi	1,546.00	..	..	..	W	..	..
226	Dokar Khedi	1,153.00	..	..	..	W	..	..
227	Bharpur	1,323.00	PR(1)	..	..	W	..	..
228	Amba	3,820.00	PR(1)	..	..	W	..	..
229	Antraliya	1,388.00	PR(1)	..	..	W	..	..
230	Lakhwa	798.00	..	..	..	W	..	..
231	Ghasoi	4,525.00	PR(1)	..	..	W	..	PO
232	Tarnod	1,895.00	PR(1)	..	..	W	..	..
233	Masudi	548.00	..	..	..	W	..	..
234	Gardan Khedi	316.00	..	..	..	W	..	..
235	Chanpa Khedi	1,489.00	PR(1)	..	..	W	..	..
236	Dallod	1,047.00	..	..	..	W	..	..
237	Khejdiya Bhoop	1,923.00	..	..	..	W	..	..
238	Piplya	794.00	..	..	..	W	..	..
239	Deopura Bamni	493.00	PR(1)	..	..	W	..	..
240	Guradiya Bamni	1,136.00	..	..	..	W	..	..
241	Hanumantiya	791.00	..	..	..	W	..	..
242	Dharnya Khedi	504.00	..	..	..	W	..	..
243	Semli	809.00	PR(1)	..	..	W	..	..
244	Angari	1,049.00	..	..	..	W	..	..
245	Borkhedi	1,547.00	PR(1)	..	..	W	..	..
	Total	314,875.00	PR(101) Mid.S.(13) Sec.S.(3)	D(8) H(1) O(3)	15	T(1) W(237) O(5)	PR(39)	PO(18) TO(1) O(1)

Source :- Columns (1) to (5) and (7) to (18): Tahsildar, Sitamau.
Column (6): Madhya Pradesh Electricity Board Jhabua.

SITAMAU TAHSIL

Staple Food	Land use (*i. e.* area under different types of land use) in acres: Forest	Irrigated	Un-irrigated	Culturable waste(*i.e.* pasture and grazing land etc.)	Area not available for cultivation	Nearest town & distance in Kms.	Day of weekly market, if any, held in village	Remarks including any place of religious, historical or archaeological interest	L.C. No.
10	11	12	13	14	15	16	17	18	1
Jowar, Maize	..	64.00	558.00	216.00	146.00	Shamgarh 24.0	..	..	201
Jowar, Maize	..	89.00	836.00	313.00	95.00	Shamgarh 21.0	..	..	202
Jowar, Maize	..	73.00	489.00	334.00	69.00	Shamgarh 52.0	..	..	203
Jowar, Maize	..	39.00	356.00	373.00	50.00	Shamgarh 52.0	..	..	204
Jowar, Maize	..	47.00	413.00	32.00	168.00	Shamgarh 52.0	..	..	205
Jowar, Maize	..	195.00	2,143.00	526.00	651.00	Shamgarh 19.0	..	..	206
Jowar, Maize	..	104.00	873.00	108.00	205.00	Shamgarh 19.0	..	..	207
Jowar, Maize	..	143.00	887.00	393.00	260.00	Shamgarh 16.0	Thursday	..	208
Jowar, Maize	..	2.00	291.00	195.00	37.00	Shamgarh 19.0	..	..	209
Jowar, Maize	..	111.00	759.00	90.00	513.00	Shamgarh 8.0	..		210
Jowar, Maize	..	32.00	351.00	74.00	662.00	Shamgarh 8.0	..	..	211
Jowar, Maize	..	143.00	361.00	50.00	200.00	Shamgarh 14.0	..	..	212
Jowar, Maize	..	400.00	961.00	109.00	114.00	Shamgarh 16.0	..	..	213
Jowar, Maize	..	47.00	247.00	62.00	693.00	Shamgarh 10.0	..	..	214
Jowar, Maize	..	20.00	420.00	17.00	643.00	Shamgarh 10.0	..	..	215
Jowar, Maize	..	109.00	877.00	378.00	1,089.00	Shamgarh 8.0	..	..	216
Jowar, Maize	..	84.00	1,270.00	571.00	1,177.00	Shamgarh 11.0	..	..	217
Jowar, Maize	..	27.00	561.00	89.00	895.00	Shamgarh 13.0	..	..	218
Jowar, Maize	..	17.00	190.00	7.00	448.00	Shamgarh 16.0	..	..	219
Jowar, Maize	..	40.00	369.00	96.00	1,284.00	Shamgarh 16.0	..	..	220
Jowar, Maize	..	57.00	457.00	64.00	479.00	Shamgarh 18.0	..	..	221
Jowar, Maize	..	47.00	225.00	12.00	300.00	Shamgarh 18.0	..	..	222
Jowar, Maize	..	17.00	311.00	37.00	920.00	Shamgarh 18.0	..	..	223
Jowar, Maize	..	388.00	2,459.00	284.00	2,517.00	Shamgarh 16.0	Tuesday	..	224
Jowar, Maize	..	..	1,546.00	..	..	Shamgarh 19.0	..	..	225
Jowar, Maize	494.00	40.00	324.00	95.00	200.00	Shamgarh 24.0	..	..	226
Jowar, Maize	277.00	111.00	640.00	106.00	189.00	Shamgarh 18.0	..	..	227
Jowar, Maize	1,554.00	136.00	771.00	150.00	1,209.00	Shamgarh 20.0	..	..	228
Jowar, Maize	..	30.00	665.00	47.00	646.00	Shamgarh 19.0	..	..	229
Jowar, Maize	..	32.00	544.00	42.00	180.00	Shamgarh 18.0	..	..	230
Jowar, Maize	..	74.00	1,876.00	504.00	2,071.00	Shamgarh 19.0	..	..	231
Jowar, Maize	..	87.00	956.00	506.00	346.00	Shamgarh 22.0	..	..	232
Jowar, Maize	..	35.00	326.00	106.00	81.00	Shamgarh 22.0	..	..	233
Jowar, Maize	..	25.00	204.00	72.00	15.00	Shamgarh 24.0	..	..	234
Jowar, Maize	..	54.00	753.00	510.00	172.00	Shamgarh 24.0	..	..	235
Jowar, Maize	..	37.00	705.00	84.00	221.00	Shamgarh 26.0	..	..	236
Jowar, Maize	..	54.00	1,194.00	84.00	591.00	Shamgarh 32.0	..	..	237
Jowar, Maize	..	40.00	455.00	96.00	203.00	Shamgarh 32.0	..	..	238
Jowar, Maize	..	49.00	228.00	35.00	181.00	Shamgarh 32.0	..	..	239
Jowar, Maize	..	35.00	435.00	111.00	555.00	Shamgarh 32.0	..	..	240
Jowar, Maize	59.00	56.00	452.00	138.00	86.00	Shamgarh 18.0	..	..	241
Jowar, Maize	..	25.00	232.00	121.00	126.00	Shamgarh 21.0	..	..	242
Jowar, Maize	..	83.00	420.00	79.00	227.00	Shamgarh 22.0	..	..	243
Jowar, Maize	..	52.00	519.00	187.00	291.00	Shamgarh 22.0	..	..	244
Jowar, Maize	..	94·00	1,063.00	138.00	252.00	Shamgarh 26.0	..	..	245
	3,475.00	17,041.00	174,474.00	37,489.00	82,396.00				

APPEN

Tahsilwise Abstract of Educational,

MANDSAUR

NATURE OF

Sl. No.	Name of Tahsil	Educational										Medical					
		Primary School		Middle School		Higher Secondary School		College		Others		Dispensary		Hospital		Others	
		Number of Villages having Primary Schools	Number of Primary Schools	Number of Villages having Middle Schools	Number of Middle Schools	Number of Villages having Higher Secondary Schools	Number of Higher Secondary Schools	Number of Villages having Colleges	Number of Colleges	Number of Villages having other educational institutions	Number of institutions	Number of Villages having Dispensaries	Number of Dispensaries	Number of Villages having Hospitals	Number of Hospitals	Number of Villages	Number of Institutions
1	2	3	4	5	6	7	8	9	10	11	12	13	14	15	16	17	18
1	Jawad	64	71	15	15	3	3	..	..	..	..	5	5	4	4	1	1
2	Neemuch	58	59	14	14	2	2	..	..	..	..	5	5	2	2	1	1
3	Manasa	91	94	16	16	2	2	..	..	..	..	9	9	..	..	2	2
4	Bhanpura	35	43	6	6	1	1	..	..	..	..	4	4	2	2	1	1
5	Malhargarh	79	81	10	10	1	1	..	..	..	..	7	7	..	..	1	1
6	Garoth	69	70	11	11	1	1	..	..	..	..	6	6	..	..	3	3
7	Mandsaur	122	122	18	18	1	1	..	..	..	..	2	2	6	6	2	2
8	Sitamau	101	105	13	13	3	3	..	..	..	..	8	8	1	1	3	3
	Total	**619**	**645**	**103**	**103**	**14**	**14**	..	..	..	..	**46**	**46**	**15**	**15**	**14**	**14**

DIX

Medical and other amenities.

DISTRICT

AMENITY

Power Supply		Drinking water			Communications		Postal & Telegraph						
Number of Villages where power supply is		Number of Villages having			Number of Villages having		Post Office		Telegraph Office		Others		
Available	Not Available	Tap	Well	Others	Pucca Road	Kutcha Road	Number of Villages having Post Offices	Number of Post Offices	Number of Villages having Telegraph Offices	Number of Telegraph Offices	Number of Villages	Number of Offices	Sl. No.
19	20	21	22	23	24	25	26	27	28	29	30	31	1
42	293	1	291	3	93	9	20	20	..	..	..	..	1
29	174	1	189	1	67	9	14	14	..	..	1	1	2
30	282	1	214	4	33	13	21	21	..	..	..	..	3
12	107	..	84	3	26	3	14	14	..	..	..	..	4
21	164	..	168	2	50	12	16	16	1	1	2	2	5
14	195	..	191	3	39	..	12	12	..	..	..	..	6
41	184	2	217	4	37	..	27	27	..	..	..	..	7
15	230	1	237	5	39	..	18	18	1	1	1	1	8
204	**1,629**	**6**	**1,591**	**25**	**384**	**46**	**142**	**142**	**2**	**2**	**4**	**4**	

TOWN DIRECTORY

STATEMENT I

Status, Growth History and Functional Category of Towns

Sl.No.	Name of Town	Location Code No.	Name of Tahsil	Civic Administration status in 1970	Population of the town at the Censuses of								Functional Category (1961 Census)
					1901	1911	1921	1931	1941	1951	1961	1971	
1	2	3	4	5	6	7	8	9	10	11	12	13	14
1	Bhanpura	14/IV	Bhanpura	M	4,639	5,859	4,451	4,639	5,865	7,241	9,098	10,818	Primary activity–*cum*–Industry
2	Gandhi Sagar Hydel Colony	14/XI	Bhanpura	P	..	..	..	..	..	..	10,852	3,953	Industry
3	Garoth	14/VIII	Garoth	M	..	..	..	..	..	5,372	6,571	7,705	Primary activity
4	Jawad	14/I	Jawad	M	8,005	6,505	6,310	6,588	7,214	8,584	8,509	9,950	Primary activity–*cum*–Services
5	Malhargarh	14/VI	Malhargarh	M	..	..	..	..	..	..	3,916	4,580	Primary activity
6	Manasa	14/III	Manasa	M	4,589	*	*	*	5,515	7,726	9,108	11,621	Primary activity
7	Mandsaur	14/IX	Mandsaur	M	20,936	16,785	16,217	15,386	21,972	34,541	41,876	56,908	Industry–*cum*–Primary activity
8	Narayangarh	14/VII	Narayangarh	M	..	..	..	..	..	5,014	5,638	6,669	Primary activity
9	Neemuch	14/II	Neemuch	M	21,588	17,307	14,463	13,846	21,618	28,189	36,287	47,113	Primary activity–*cum*–Industry–*cum*–Services
10	Rampura	14/V	Manasa	M	8,273	7,799	7,719	8,377	9,978	11,721	13,042	12,636	Services
11	Shamgarh	14/XII	Garoth	P	..	..	..	..	..	..	7,272	10,196	Primary activity–*cum*–Services–*cum*–Transport
12	Sitamau	14/X	Sitamau	M	5,877	5,924	5,843	6,303	7,600	7,015	7,362	8,352	Services–*cum*–Primary activity

Source :—Column 5, Local Government (Urban) Department, Madhya Pradesh, Bhopal for Municipal Corporation and Municipalities only.

Note:—*Declassified.

STATEMENT II

Physical Aspects and Location of Towns, 1969

Sl. No.	Name of Town	Physical Aspects: Latitude/ Longitude	Annual rainfall (in mm.)	Temperature (in centigrade): Maximum	Minimum	Name of town and Road distance (Km.) from: Nearest city with population of 1 lakh or more	State H.Q.	District H.Q.	Tahsil H.Q.	Railway Station	Bus Route	Navigable river/canal (if within 10 Kms.)	Sea port (if within 50 Kms.)
1	2	3	4	5	6	7	8	9	10	11	12	13	14
1	Bhanpura	24° 31' 75° 43'	895.4*	31.5*	18.6*	Ratlam (205)	Bhopal (496)	Mandsaur (132)	Bhanpura (0)	Shamgarh (40)	Bhanpura (0)	..	..
2	Gandhi Sagar Hydel Colony	24° 42' 75° 33'	895.4*	31.5*	18.6*	Ratlam (237)	Bhopal (528)	Mandsaur (164)	Bhanpura (32)	Chhatrapura Road (19)	Gandhi Sagar Coly. (0)	..	..
3	Garoth	24° 20' 75° 38'	953.4	31.5*	18.6*	Ratlam (182)	Bhopal (470)	Mandsaur (106)	Garoth (0)	Garoth (8)	Garoth (0)	..	..
4	Jawad	24° 36' 74° 52'	808.8	31.5*	18.6*	Ratlam (155)	Bhopal (435)	Mandsaur (71)	Jawad (0)	Jawad Road (11)	Jawad (0)	..	..
5	Malhargarh	24° 18' 75° 00'	895.4*	31.5*	18.6*	Ratlam (113)	Bhopal (391)	Mandsaur (27)	Malhargarh (0)	Malhargarh (2)	Malhargarh (0)	..	..
6	Manasa	24° 09' 75° 10'	884.2	31.5*	18.6*	Ratlam (142)	Bhopal (404)	Mandsaur (40)	Manasa (0)	Pipliya (40)	Manasa (0)	..	..
7	Mandsaur	24° 04' 75° 04'	755.7	31.5*	18.6*	Ratlam (85)	Bhopal (364)	Mandsaur (0)	Mandsaur (0)	Mandsaur (0)	Mandsaur (0)	..	..
8	Narayangarh	24° 17' 75° 04'	895.4*	31.5*	18.6*	Ratlam (115)	Bhopal (395)	Mandsaur (31)	Malhargarh (6)	Pipliya (12)	Narayangarh (0)	..	..
9	Neemuch	24° 28' 74° 52'	895.4	(a)43.4 (b)31.5	(a)3.9 (b)18.6	Ratlam (136)	Bhopal (416)	Mandsaur (52)	Neemuch (0)	Neemuch (0)	Neemuch (0)	..	..
10	Rampura	24° 28' 75° 27'	895.4*	31.5*	18.6*	Ratlam (175)	Bhopal (456)	Mandsaur (92)	Manasa (35)	Pipliya (71)	Rampura (0)	..	..
11	Shamgarh	24° 12' 75° 38'	895.4*	31.5*	18.6*	Ratlam (159)	Bhopal (447)	Mandsaur (83)	Garoth (23)	Shamgarh (0)	Shamgarh (0)	..	..
12	Sitamau	24° 02' 75° 21'	746.2	31.5*	18.6*	Ratlam (113)	Bhopal (397)	Mandsaur (33)	Sitamau (0)	Mandsaur (33)	Sitamau (0)	..	..

Source : Column 3- Director, Central Circle, Survey of India, Jabalpur.

Column 4- Regional Meteorological Centre, Government of India, Nagpur. (based on average annual rainfall)

* Relates to Neemuch town.

Columns 5 & 6-Regional Meteorological Centre, Government of India, Nagpur (based on average daily temperature)

*Relates to Neemuch town.

(a) Director General of observatories, Meterological Department, Government of India, (Based on annual temperature.)

(b) Regional Meteorological Centre, Government of India, Nagpur, (Based on average daily temperature).

Columns 7 to 14- District Census Officer, Mandsaur.

STATEMENT III

Civic Finance, 1968-69, 69--70 and 70--71

(Figures in rupees rounded up in hundreds)

Sl. No.	Name of Town	Year	RECEIPT							EXPENDITURE						
			Receipt through taxes, etc.	Revenue derived from municipal properties & powers apart from taxation	Government grant	Loan	Advance	Other sources	Total Receipt	General Administration	Public safety	Public health & conveniences	Public work	Public Institution	Others	Total expenditure
1	2	2A	3	4	5	6	7	8	9	10	11	12	13	14	15	16
1	Bhanpura	1968-69	82,900	13,800	24,000	..	..	4,400	125,100	50,900	9,700	13,000	2,500	3,900	30,100	110,100
		1969-70	79,500	10,300	13,800	..	..	5,900	109,500	65,300	10,100	8,500	2,600	7,300	47,500	141,300
		1970-71	99,200	14,500	13,800	..	..	6,000	133,500	72,600	..	..	12,400	3,700	31,100	119,800
2	Gandhi Sagar	1968-69	..	3,800	11,800	2,500	200	3,600	21,900	1,500	1,000	..	19,000	..	1,100	22,600
	Hydel Colony	1969-70	300	4,700	6,800	..	100	9,200	21,100	4,200	..	400	1,400	700	15,100	21,800
		1970-71	500	4,900	8,300	..	800	3,500	18,000	5,700	..	1,100	..	300	11,300	18,400
3	Garoth	1968-69	75,500	11,700	9,400	..	..	..	96,600	18,000	16,500	9,300	1,100	..	31,700	76,600
		1969-70	76,500	13,300	9,500	..	..	5,800	105,100	19,200	9,800	29,100	10,700	100	37,000	105,900
		1970-71	79,300	15,900	59,400	50,000	700	2,300	207,600	15,000	18,200	14,400	35,700	200	43,500	127,00
4	Jawad	1968-69	136,500	21,100	12,500	..	12,100	2,900	185,100	8,600	38,700	32,900	9,100	1,100	77,900	168,200
		1969-70	123,900	38,000	4,100	25,000	9,100	6,000	216,100	16,200	24,500	51,000	1,600	2,900	69,700	165,900
		1970-71	135,200	41,200	13,200	..	16,400	5,500	211,500	21,500	16,200	57,700	7,500	4,400	134,400	241,700
5	Malhargarh	1968-69	30,400	10,000	8,700	..	..	700	49,800	15,400	7,900	12,300	7,600	..	10,000	53,200
		1969-70	32,400	7,700	5,700	..	..	700	46,500	11,900	8,000	7,900	6,700	..	9,100	43,600
		1970-71	34,700	4,500	5,700	..	..	600	45,500	9,700	7,300	7,300	500	..	8,800	32,600
6	Manasa	1968-69	155,200	23,700	13,900	..	19,500	228,600	440,900	22,400	14,400	24,100	34,100	41,100	339,600	438,700
		1969-70	168,000	61,300	14,000	..	43,300	394,300	680,900	26,400	16,600	25,500	81,400	4,900	525,200	680,000
		1970-71	184,700	32,200	14,000	..	31,200	269,500	531,600	28,100	19,500	33,800	73,400	3,500	366,100	530,400
7	Mandsaur	1968-69	1,156,700	149,200	38,000	..	..	77,600	1,421,500	243,000	79,800	245,400	258,900	7,700	455,700	1,290,500
		1969-70	1,214,800	124,800	92,900	30,000	67,800	113,700	1,644,000	336,700	98,200	577,100	204,400	47,500	286,600	1,550,500
		1970-71	1,243,400	439,100	38,000	..	227,800	143,500	2,091,800	712,800	99,500	606,900	462,100	53,700	303,300	2,238,300

1	2	2A	3	4	5	6	7	8	9	10	11	12	13	14	15	16
8	Narayangarh	1968 69	46,200	3,100	11,400	..	..	8,200	68,900	11,300	8,200	13,700	..	..	32,300	65,500
		1969-70	49,100	14,800	8 400	..	..	1,900	74,200	19,800	10,600	20,500	26,900	300	11,700	89,800
		1970-71	52,700	14,700	8,400	..	..	2,500	78,300	20,000	8,300	18,500	6,900	600	17,900	72,200
9	Neemuch	1968-69	1,014,000	136,900	49,600	..	2,900	53,600	1,257,000	137,400	49,600	387,500	125,100	10,700	296,400	1,004,000
		1969-70	1,116,600	115,500	40,800	30,000	3,500	75,000	1,381,400	177,300	57,500	473,900	423,100	11,400	307,300	1,450,500
		1970-71	1,211,400	113,300	41,500	..	109,600	90,300	1,566,100	196,300	87,600	535,000	531,200	13,700	342,400	1,706,200
10	Rampura	1968-69	82,900	13,800	24,000	..	..	4,400	125 100	50 900	9,700	13,000	2,500	3,900	30,100	110,100
		1969-70	85,900	19,100	29,300	..	..	21,900	156,200	37,100	15,500	57,000	5,000	22,000	15,300	151,900
		1970-71	92,700	16,400	27,600	..	..	25,000	161,700	37,400	17,700	41,500	11,400	21,900	17,100	147,000
11	Shamgarh	1968-69	4,800	3,300	8,400	..	..	800	17,300	7,700	200	900	..	400	500	9,700
		1969-70	10,300	6,000	5,100	..	100	7,900	29,400	10,200	..	9,800	1,300	100	14,300	35,700
		1970-71	7,100	4,700	6,000	..	4,200	13,800	135,800	9,900	..	9,800	7,000	300	8,100	35,100
12	Sitamau	1968-69	61,800	4,100	11,000	..	6,200	9,500	92,600	41,100	12,100	5,700	3,300	400	33,400	96,000
		1969-70	88,400	8,000	11,000	..	..	19,900	127,300	42,600	14,000	5,500	500	400	28,200	91,200
		1970-71	103,300	10,800	11,000	..	..	13,900	139,000	47,500	14,200	5,100	9,000	300	32,900	109,000

Source: Chief Municipal Officers and Sarpanch, Gram Panchayats.

STATEMENT IV

Civic and other Amenities, 1969

Sl. No.	Name of Town	Road length (in Km.)	System of sewerage/ drainage	No. of Latrines			Method of disposal of night soil	Protected Water Supply		Fire fighting service	Electrification (Number of connections)				
				Water borne	Service	Others		Source	Capacity (Litres)		Domestic	Industrial	Commercial	Road lighting (Points)	Others
1	2	3	4	5	6	7	8	9	10	11	12	13	14	15	16
1	Bhanpura	2.00	OSD	..	..	56	HL	W	..	..	523	30	169	225	143
2	Gandhi Sagar Hydel Colony	34.0	OSD	60	300	150	WB	T	1,800.000	..	370	..	98	NA	15
3	Garoth	0.6	OSD	8	12	..	WB	W	..	..	269	16	108	250	76
4	Jawad	8.0	..	15	200	..	WB	T	910,000	..	650	32	136	285	259
5	Malhargarh	4.50	OSD	2	4	107	WB,B	T	70,000	..	805	27	..	151	43
6	Manasa	4.80	OSD	15	35	45	WB,B	T	455,000	1	610	36	159	384	66
7	Mandsaur	45.49	OSD	387	4,619	..	ST	T	4,550,000	2	776	97	83	1,460	477
8	Narayangarh	9.50	OSD	..	..	5	WB	TW	..	..	N.A.	N.A.	N.A.	212	N.A.
9	Neemuch	35.96	OSD	14	8	..	HL	T	6,870,500	..	1,942	89	851	972	91
10	Rampura	4.80	OSD	..	52	..	WB	W	..	..	672	32	89	400	9
11	Shamgarh	3.00	OSD	18	2	300	HL	W,TW	..	..	365	26	158	NA	40
12	Sitamau	1.60	OSD	..	4	3	WB,B	W,TW	..	..	522	36	141	344	59

Source: -Columns 3 to 11 & 15- Respective Chief Municipal Officers & Sarpanch, Gram Panchayats.
Columns 12 to 14 & 16- Madhya Pradesh Electricity Board, Jabalpur.

STATEMENT V

Medical, Educational, Recreational and Cultural Facilities in Towns, 1969.

(Figures indicate number of units)

Sl.No.	Name of Town	Medical Facilities		Educational Facilities									Recreational & Cultural Facilities			
		Hospitals/dispensaries/T. B. Clinics/Health Centres/Nursing Homes, etc.	Beds in Medical instituions noted in Col. No.3	Arts/Science/Commerce Colleges, etc.	Medical Colleges	Engineering Colleges	Polytechnics	Recognised short-hand, typewriting & other Vocational training institutes	Higher Secondary or Secondary Schools	Junior Secondary/Middle Schools	Primary Schools	Others	Stadium	Cinemas	Auditoria/Drama Halls	Public libraries including reading rooms
1	2	3	4	5	6	7	8	9	10	11	12	13	14	15	16	17
1	Bhanpura	H(1)	17	..	..	..	..	..	2	2	4	1	..	1	..	1
2	Gandhi Sagar Hydel Colony	H(1)	6	..	..	..	..	..	1	2	3	..	..	..	..	1
3	Garoth	H(1)	36	..	..	..	..	..	1	2	1	..	..	..	..	2
4	Jawad	H(1)	28	..	..	..	..	VO(1)	2	2	4	..	1	1	1	1
5	Malhargarh	PCH(1)	12	..	..	..	..	..	1	1	1	..	..	..	..	..
6	Manasa	PCH(1)	12	..	..	..	..	..	2	2	3	1	..	2	..	1
7	Mandsaur	H(1),FC(1),TBC(1)	172	ACS (1)	..	..	..	..	4	10	24	5	1	3	..	2
8	Narayangarh	H(1)	12	..	..	..	..	..	1	1	1	..	1	..	..	2
9	Neemuch	H(1) FC(1)	68	ACS(1)S(1)	..	..	..	..	4	12	18	2	1	3	..	3
10	Rampura	H(1)	45	ACS(1)	..	..	..	..	2	2	5	3	1	1	..	2
11	Shamgarh	H (1)	8	..	..	..	..	..	1	2	3	..	..	1	..	..
12	Sitamau	PHC(1)	20	..	..	..	..	..	2	3	4	1	1	..	..	..

Source: Columns 3, 4 & 6- Director of Health Services, Madhya Pradesh, Bhopal.
Column 5- Director, Collegiate Education, Madhya Pradesh, Bhopal.
Columns 7 & 8- Director, Technical Education, Madhya Pradesh, Bhopal.
Column 9- Director of Employment and Training, Madhya Pradesh, Bhopal.
Columns 10 to 13- Director, Public Instruction, Madhya Pradesh, Bhopal.
Columns 14 to 17- Tahsildars, Bhanpura, Garoth, Jawad, Malhargarh, Manasa, Mandsaur, Neemuch and Sitamau.

STATEMENT VI

Trade, Commerce, Industry and Banking, 1969

Sl. No.	Name of Town	Names of three most important commodities imported			Names of three most important commodities exported			Names of three most important commodities manufactured			No. of Banks	No. of Agricultural Credit Societies	No of non-agricultural Credit Societies	Remarks
		1st	2nd	3rd	1st	2nd	3rd	1st	2nd	3rd				
1	2	3	4	5	6	7	8	9	10	11	12	13	14	15
1	Bhanpura	Cloth	Salt	Sugar	..	..	..	Groundnut oil	..	..	2	..	1	..
2	Gandhi Sagar Hydel Colony	Cloth	Sugar	Kerosene	..	..	..	..	..	..	..	..	..	..
3	Garoth	Sugar	Kerosene	Cloth	..	..	..	Groundnut oil	..	..	2	1	1	..
4	Jawad	Cloth	Kerosene	Sugar	..	..	..	Groundnut oil	Printed Cloth	..	2	1	1	..
5	Malhargarh	Cloth	Sugar	Cement	..	..	..	..	..	..	2	1	..	..
6	Manasa	Kerosene	Cloth	Sugar	..	..	..	Groundnut oil	..	..	..	..	..	..
7	Mandsaur	Kerosene	Sugar	Cloth	Gelletine	Slate Pencils	..	Slate Pencil	Starch	Blanket	5	..	8	..
8	Narayangarh	Sugar	Cloth	Kerosene	..	..	..	Ice	..	..	1	1	..	..
9	Neemuch	Sugar	Medicine	Kerosene	Opium	..	..	Opium	Groundnut oil	..	7	1	4	..
10	Rampura	Plastic Powder	Sugar	Cloth	Plastic goods	..	..	Plastic goods	Groundnut oil	oxide	3	1	..	..
11	Shamgarh	Sugar	Kerosene	Cement	..	..	..	Groundnut oil	..	..	2	1	..	..
12	Sitamau	Cloth	Sugar	Kerosene	..	..	..	Leather goods	Groundnut oil	..	2	1	1	..

Source: Columns 3 to 11 - Director, Economics and Statistics, Madhya Pradesh, Bhopal.
Column 12- Statistical tables relating to Banks of India 1970, Reserve Bank of India, Bombay. Information is as on 31-3-1971.
Columns 13 & 14- Registrar, Co-operative Societies, Madhya Pradesh, Bhopal.

STATEMENT VII

Population by Religion in Towns, 1971

Sl. No.	Name of Town	Religion																			
		Buddhists		Christians		Hindus		Jains		Muslims		Sikhs		Other Religions and Persuations		Religion not stated		Scheduled Castes		Scheduled Tribes	
		M	F	M	F	M	F	M	F	M	F	M	F	M	F	M	F	M	F	M	F
1	2	3	4	5	6	7	8	9	10	11	12	13	14	15	16	17	18	19	20	21	22
1	Bhanpura	..	..	..	..	3,836	3,669	363	337	1,351	1,256	5	1	..	..	..	..	437	409	..	..
2	Gandhi Sagar Hydel Colony	..	..	5	3	1,945	1,598	26	25	186	156	4	5	..	..	..	..	234	205	..	..
3	Garoth	..	..	1	2	3,232	3,111	199	121	516	522	1	..	..	..	..	..	453	463	..	..
4	Jawad	..	..	5	8	3,442	3,298	434	412	1,181	1,159	6	5	..	..	..	..	388	363	..	..
5	Malhargarh	..	..	..	..	1,491	1,447	144	168	670	660	..	..	..	..	..	..	225	210	..	..
6	Manasa	..	..	7	9	4,928	4,474	293	273	827	808	3	4	..	..	..	..	323	275	..	..
7	Mandsaur	4	5	48	57	20,074	17,929	2,872	2,593	6,725	6,356	135	106	1	..	..	..	2,021	1,835	..	..
8	Narayangarh	..	..	7	6	2,823	2,733	213	173	371	340	2	1	..	..	..	..	431	392	..	..
9	Neemuch	26	24	268	256	18,281	15,220	1,155	972	5,336	5,038	320	189	11	16	1	..	3,529	3,151	2	2
10	Rampura	..	..	3	2	3,996	3,545	266	285	2,239	2,299	1	..	..	..	..	..	803	735	..	
11	Shamgarh	..	..	31	24	4,162	3,757	67	65	1,119	937	20	14	..	..	..	..	609	498	8	13
12	Sitamau	..	..	3	3	3,312	2,966	247	225	844	752	..	..	..	..	..	..	404	381	1	2

Note:—Persons returning different sect / faith have been clubbed under the main religion as below :

In Jawad town Hindu includes, Manavdharma (M. 1), Baidik Arya (M1, F 1)

In Neemuch town Hindu includes Sindhi (M.62, F. 61), and Vedic (M. 2, F. 1);

Christian includes, Roman Catholic (M. 1);

Others include, Parsi (Zoroastrian) (M. 11, F. 16)

In Garoth town Hindu includes, Vaishnav (M. 5, F. 4)

In Mandsaur town Hindu includes, Manavdharma (M. 2, F. 2), Sindhi (F. 9), Vaishnav (M. 7, F. 11), Arya (M. 11, F. 13) & Vedic (M. 20, F. 16)

Others include, Parsi (Zoroastrian) (M. 1)

PRIMARY CENSUS ABSTRACT
PART X(B)

EXPLANATORY NOTE

I. General :

In Part A, the picture of the district as revealed by non-Census data has been discussed. In this note, the progress made by the district in the 1961-71 decade would be dealt with on the basis of information collected in the individual slip that was canvassed in the 1971 Census. Broadly speaking, the changes that have come about in the matter of total population, its growth-rate and density, sex-ratio, literacy, Scheduled Castes and Scheduled Tribes, working population, occupied residential houses and number of households have been discussed.

II. Population :

The population of Mandsaur district is 961,522 while the population of Madhya Pradesh is 41,654,119. The population of Mandsaur district, thus comes to 2.31 percent of the State population. The rural population is about 79.77 percent of the district population, whereas the urban population is 20.23 percent as against the State percentage of 16.29. In other words, the district is urban in character. Highest percentage of the district population is found in Mandsaur tahsil (about 20 percent) and one of the reasons for this is that the population of Mandsaur town is included in Mandsaur tahsil. Mandsaur district ranks 17th among the 43 districts of the State in population. During the decade 1961-71, the district population growth rate has been 27.85 against the State growth rate of 28.67. The area of the district is 9,726 sq. km. In other words, it has 2.20 percent of the State area and ranks 20th in area among the districts of the State. The density of population per sq. km. of the district is 99 against the State density of 94 and the district ranks 22nd in density in the State. The sex-ratio, number of females per 1,000 males, of the district and the State is 923 and 941, respectively. Tahsil Neemuch, Bhanpura and Mandsaur have got sex-ratio lower than the district sex-ratio while the other tahsils have higher sex-ratio.

III. Literacy :

(1) The percentage of literacy in the district comes to about 28 as against the State literacy percentage of about 22. In 1961 also, the literacy percentage of the district (20.74) was higher than the State percentage of 17.13. The district has made some progress to increase the rate of literacy during the decade 1961-71.

The literacy percentage among the males in the district (23.16) is higher than the State percentage of (about 33). Among females also, the literacy percentage in the district (11.96) is higher than the State percentage of about 11.

(3) Among the tahsils, Neemuch tahsil has the highest literacy percentage of about 35, while Sitamau tahsil has the lowest percentage of about 21.

(4) The same pattern is seen in male and female literacy in the tahsils. Among males, Neemuch tahsil is at the top (about 50 per cent), while Sitamau tahsil with about 34 per cent comes last. Among females also, Neemuch tahsil leads in literacy (about 17 percent), while Sitamau tahsil with 7 per cent comes last.

IV. Workers :

In the district, about 38 per cent of the population comes under the category of (workers) main activity as against the State

percentage of 36.72. The percentage of female workers to total female population (20) is slightly higher than the State percentage (about 19). Within the district,comparatively greater percentage of workers (males and females) have been returned from Jawad tahsil. Garoth tahsil has returned the lowest percentage of workers (34.32). Among female workers, Jawad tahsil with (29.22) percent leads other tahsils of the district, while Garoth tahsil with (11.89) percent comes last. Among the workers in the district, about 63 and 16 per cent are cultivators and agricultural labourers, respectively, as against the State percentage of about 53 and 27. Under the category "Other workers" the district percentage (21.08) is slightly higher than the State percentage of 20.58. Among females the district percentage of cultivators(about 31) and other workers (about 8) is lower than the State percentage of about 49 and 10 respectively, while for cultivators the district percentage (about 62) is higher than the State percentage (about 41). Comparatively, highest percentage of cultivators (about 71) has been returned from Jawad tahsil, while Bhanpura tahsil has returned highest percentage of agricultural labourers. Lowest percentage of cultivators (about 53) and agricultural labourers (about 12) have been returned from Bhanpura and Manasa tahsils, respectively.

V. Scheduled Castes and Scheduled Tribes :

The percentage of Scheduled Castes to total population of the district (about 15) is slightly higher than the State percentage (about 13). The percentage of Scheduled Tribes to total population of the district (about 0.4) is insignificant as compared to the State percentage (about 20). Highest percentage (19.85) of Scheduled Castes is in Sitamau tahsil, while lowest percentage (11.93) is in Jawad tahsil. As regards Scheduled Tribe, Manasa tahsil has not returned any Scheduled Tribes population. Highest percentage (0.21) of Scheduled Tribes is in Bhanpura, while lowest negligible percentage (0.002) is in Jawad Tahsil.

VI. Occupied Residential Census Houses :

The district has 162,899 occupied residential Census houses against the State figure of 6,822,767 which comes to 2.39 percent. During 1961, there were 146,901 occupied residential Census houses in the district against the State figure of 6,230,854 which came to 2.35 percent. There has been very slight change in the percentage during the decade. The number of households and persons per occupied residential Census house in 1961 and 1971 are indicated below:—

State/ Distt.	Year	No. of Residential Census Houses	No. of Households	No. of households per occupied residential Census House	No. of persons per residential Census House
1	2	3	4	5	6
State	1961	6,230,854	6,615,580	1.06	5.2
District	1961	146,901	150,173	1.02	5.1
State	1971	6,822,767	7,740,289	1.13	6.1
District	1971	162,899	176,301	1.08	5.9

It would thus be seen that the pressure on occupied residential Census houses has increased during the decade in the district as well as in the State. Comparatively, Mandsaur tahsil (with about 18 percent) claims the highest percentage of occupied residential Census houses in the district.

VII. Villages and Towns :

There are 1,832 villages in Mandsaur district which comes to 2.38 percent of total villages in the State. The percentage of inhabited villages to total villages in the district is 98.71 against the State percentage of about 92. There are 250 towns in the State out of which the district claims 12:- Bhanpura, Gandhi Sagar Hydel Colony, Jawad, Malhargarh, Mandsaur, Narayangarh, Neemuch, Rampura, Shamgara ond Sitamau.

FIGURES AT A GLANCE

Particulars			Madhya Pradesh	Mandsaur District
Population	Total	Persons	41,654,119	961,522
		Males	21,455,334	499,964
		Females	20,198,785	461,558
	Rural	Persons	34,869,352	766,993
		Males	17,823,411	397,659
		Females	17,045,941	369,334
	Urban	Persons	6,784,767	194,529
		Males	3,631,923	102,305
		Females	3,152,844	92,224
Percentage of urban population to total population		..	16.29	20.23
Decennial population growth rate 1961-71		..	28.67	27.85
Area in Sq. Km.		..	442,841	9,726
Density of population per Sq. Km.		..	94	99
Sex-ratio (No. of females per 1,000 males)		..	941	923
Total literate and educated persons with literacy percentage		*Persons*	*9,223,081 (22.14)*	*264,422 (27.50)*
		Males	7,016,649 (32.70)	209,226 (41.85)
		Females	2,206,432 (10.92)	55,196 (11. 6)
Total No. of workers (Main activity) with percentage of workers to total population shown within brackets.		*Persons*	*15,295,663 (36.72)*	*365,287 (37.99)*
		Males	11,529,092 (53.74)	271,370 (54.28)
		Females	3,766,571 (18.65)	93,917 (20.35)
Break-up of workers with percentage				
(i) Cultivators		*Persons*	*8,084,743 (52.86)*	*230,562 (63.12)*
		Males	6,537,112 (56.70)	172,793 (63.67)
		Females	1,547,631 (41.09)	57,769 (61.51)
(ii) Agricultural Labourers		*Persons*	*4,062,338 (26.56)*	*57,736 (15.80)*
		Males	2,228,064 (19.33)	28,816 (10.62)
		Females	1,834,274 (48.70)	28,920 (30.79)
(iii) Other workers		*Persons*	*3,148,582 (20.58)*	*76,989 (21.08)*
		Males	2,763,916 (23.97)	69,761 (25.71)
		Females	384,666 (10.21)	7,228 (7.70)
Scheduled Castes with percentage to total population		*Persons*	*5,453,690 (13.09)*	*140,834 (14.65)*
		Males	2,810,175 (13.10)	74,116 (14.82)
		Females	2,643,515 (13.09)	66,718 (14.45)
Scheduled Tribes with percentage to total population		*Persons*	*8,387,403 (20.14)*	*342 (0.04)*
		Males	4,198,509 (19.57)	178 (0.04)
		Females	4,188,894 (20.74)	164 (0.04)
No. of occupied residential Census houses		..	6,822,767	162,899
No. of Villages		Total	77,090	1,832
		Inhabited	71,059 *	1,586†
		Uninhabited	6,031 **	245††
No. of Towns		..	250	12

* Includes 176 inhabited villages which have been treated as urban outgrowths of nearby city/town.

** Includes 67 villages of which abadi areas have been merged in nearby city/town.

† Includes 6 inhabited villages which have been treated as urban outgrowths of nearby city/town.

†† Includes 2 villages of which abadi areas have been merged in nearby town,

PRIMARY CENSUS ABSTRACT

L.C. No.	District/Tahsil/Town/ Town Agglo.		Area in Km²	Occupied residential houses	Total No. of house holds	Total population (Including institutional and houseless population)			Scheduled Castes	
						P	M	F	M	F
1	2		3	4	5	6	7	8	9	10
14	**Mandsaur District**	**Total**	**9,726.0**	**162,899**	**176,301**	**961,522**	**499,964**	**461,558**	**74,116**	**66,718**
		Rural	**9,692.0**	**134,077**	**141,161**	**766,993**	**397,659**	**369,334**	**63,970**	**57,570**
		Urban	**34.0**	**28,822**	**35,140**	**194,529**	**102,305**	**92,224**	**10,146**	**9,148**
1	Jawad Tahsil	Total	1,570.3	21,119	22,380	110,409	57,066	53,343	6,398	5,960
		Rural	1,569.7	19,259	20,490	100,092	51,833	48,289	6,004	5,592
		Urban	0.6	1,860	1,890	10,317	5,263	5,054	394	368
	Jawad (U.A.)	Urban	0.61	1,860	1,890	10,317	5,263	5,054	394	368
	(i) Jawad (M)	Urban	0.60	1,822	1,852	9,950	5,068	4,882	388	363
	(ii) Jawad Kasba[1] (OG) (Malipura)	Urban	0.01	38	38	367	195	172	6	5
2	Neemuch Tahsil	Total	855.1	21,762	24,808	132,981	70,153	62,828	9,566	8,664
		Rural	841.3	13,875	16,192	83,233	43,337	39,896	5,810	5,335
		Urban	13.8	7,887	8,616	49,748	26,816	22,932	3,756	3,329
	Neemuch (U.A.)	Urban	13.77	7,887	8,616	49,748	26,816	22,932	3,756	3,329
	(i) Neemuch (M)	Urban	13.42	7,390	8,097	47,113	25,398	21,715	3,529	3,151
	(ii) Bhagwanpura (Chambal Colony)[2] (OG)	Urban	0.02	42	49	156	88	68	10	4
	(iii) Rawat Kheda[3] (OG)	Urban	0.29	40	55	277	159	118	27	25
	(iv) Neemuch Rly. Coly.[4] (OG)	Urban	0.04	415	415	2,202	1,171	1,031	190	149
3	Manasa Tahsil	Total	1,517.3	22,621	22,977	124,813	64,541	60,272	7,964	7,367
		Rural	1,514.2	18,158	18,489	100,259	51,813	48,446	6,828	6,350
		Urban	3.1	4,463	4,488	24,554	12,728	11,826	1,136	1,017
	Manasa (U.A.)	Urban	N.A.	2,082	2,097	11,868	6,195	5,673	326	276
	(i) Manasa (M)	Urban	0.44	2,059	2,074	11,621	6,058	5,563	323	275
	(ii) Manasa Kasba[5] (OG)	Urban	N.A.	16	16	215	123	92	3	1
	(iii) Rampuria[6] (OG)	Urban	0.02	7	7	32	14	18	..	..
	Rampura (U.A.)	Urban	N.A.	2,381	2,391	12,686	6,533	6,153	810	741
	(i) Rampura (M)	Urban	2.59	2,372	2,378	12,636	6,505	6,131	803	735
	(ii) Rampura Kasba[7] (OG)	Urban	N.A.	9	13	50	28	22	7	6
4	Bhanpura Tahsil	Total	1,039.2	11,421	12,439	65,613	34,324	31,289	4,820	4,423
		Rural	1,031.9	8,856	9,519	50,842	26,603	24,239	4,149	3,809
		Urban	7.3	2,565	2,920	14,771	7,721	7,050	671	614
	Bhanpura (M)	Urban	0.83	1,639	1,977	10,818	5,555	5,263	437	409
	Gandhi SagarHydel.Col.(NM)	Urban	6.48	926	943	3,953	2,166	1,787	234	205
5	Malhargarh Tahsil	Total	806.1	16,612	17,417	95,577	49,282	46,295	7,382	6,828
		Rural	805.5	14,683	15,418	84,120	43,451	40,669	6,701	6,203
		Urban	0.6	1,929	1,999	11,457	5,831	5,626	681	625
	Malhargarh (U.A.)	Urban	0.27	751	829	4,788	2,415	2,373	250	233
	(i) *Malhargarh (M)	Urban	0.18	712	789	4,580	2,305	2,275	225	210
	(ii) Malhargarhgaon[8] (OG)	Urban	0.09	39	40	208	110	98	25	23
	Narayangarh (M)	Urban	0.31	1,178	1,170	6,669	3,416	3,253	431	392

MANDSAUR DISTRICT

Scheduled Tribes		Literate and educated persons		WORKERS (I-IX) Total workers		WORKERS I Cultivators			District/Tahsil/Town/ Town Agglo.	L.C. No.
M	F	M	F	M	F	M	F			
11	12	13	14	15	16	17	18		2	1
178	**164**	**209,226**	**55,196**	**271,370**	**93,917**	**172,793**	**57,769**	**Total**	**Mandsaur District**	**14**
161	**141**	**144,280**	**22,769**	**224,477**	**87,315**	**167,229**	**56,734**	**Rural**		
17	**23**	**64,946**	**32,427**	**46,893**	**6,602**	**5,564**	**1,035**	**Urban**		
1	1	22,540	5,430	32,719	15,589	22,872	11,565	Total	Jawad Tahsil	1
..	..	19,095	3,711	30,142	15,203	22,368	11,447	Rural		
1	1	3,445	1,719	2,577	386	504	118	Urban		
1	1	3,445	1,719	2,577	386	504	118	Urban	Jawad (U.A.)	
1	1	3,420	1,713	2,474	370	497	118	Urban	(i) Jawad (M)	
..	..	25	6	103	16	7	..	Urban	(ii) Jawad Kasba[1] (OG) (Malipura)	
2	2	34,942	10,899	36,169	13,044	18,167	8,066	Total	Neemuch Tahsil	2
..	..	17,599	2,494	23,756	11,445	17,437	7,815	Rural		
2	2	17,343	8,405	12,413	1,599	730	251	Urban		
2	2	17,343	8,405	12,413	1,599	730	251	Urban	Neemuch (U.A.)	
2	2	16,453	7,919	11,805	1,560	686	249	Urban	(i) Neemuch (M)	
..	..	40	20	50	15	2	1	Urban	(ii) Bhagwanpura Chambal Colony[2] (OG)	
..	..	76	18	84	10	40	1	Urban	(iii) Rawat Kheda[3] (OG)	
..	..	774	448	474	14	2	..	Urban	(iv) Neemuch Rly. Colony[4] (OG)	
..	..	26,607	7,084	35,008	17,166	23,456	12,800	Total	Manasa Tahsil	3
..	..	18,642	2,960	29,390	16,419	22,609	12,658	Rural		
..	..	7,965	4,124	5,618	747	847	142	Urban		
..	..	4,022	2,084	2,915	479	598	134	Urban	Manasa (U.A.)	
..	..	3,984	2,073	2,832	445	592	132	Urban	(i) Manasa (M)	
..	..	32	11	74	31	6	1	Urban	(ii) Manasa Kasba[5] (OG)	
..	..	6	..	9	3	..	1	Urban	(iii) Rampuria[6] (OG)	
..	..	3,943	2,040	2,703	268	249	8	Urban	Rampura (U.A.)	
..	..	3,930	2,036	2,687	264	249	8	Urban	(i) Rampura (M)	
..	..	13	4	16	4	..	..	Urban	(ii) Rampura Kasba[7] (OG)	
76	61	13,580	4,033	18,192	4,665	10,528	1,596	Total	Bhanpura Tahsil	4
76	61	8,794	1,499	14,771	4,227	10,220	1,565	Rural		
..	..	4,786	2,534	3,421	438	308	31	Urban		
..	..	3,631	1,961	2,387	360	295	31	Urban	Bhanpura (M)	
..	..	1,155	573	1,034	78	13	..	Urban	*Gandhi Sagar Hydel.Col.(NM)	
67	62	20,907	4,330	26,848	11,290	19,153	7,473	Total	Malhargarh Tahsil	5
67	62	17,127	2,765	24,003	10,428	18,080	7,235	Rural		
..	..	3,780	1,565	2,845	862	1,073	238	Urban		
..	..	1,559	601	1,146	250	353	19	Urban	Malhargarh (U.A.)	
..	..	1,488	576	1,102	233	349	18	Urban	(i) *Malhargarh (M)	
..	..	71	25	44	17	4	1	Urban	(ii) Malhargarhgaon[8] (OG)	
..	..	2,221	964	1,699	612	720	219	Urban	Narayangarh (M)	

PRIMRY CENSUS ABSTRACT

L.C. No.	District/Tahsil/Town/ Town Agglo.		WORKERS									
			II		III		IV		V			
			Agricultural Labourers		Livestock, Forestry, Fishing, Hunting and Plantation, Orchards & allied activities		Mining and Quarrying		Manufacturing, Processing, Servicing & Repairs (a) Household Industry		Manufacturing, Processing, Servicing & Repairs (b) Other than Household Industry	
			M	F	M	F	M	F	M	F	M	F
1	2		19	20	21	22	23	24	25	26	27	28
14	**Mandsaur District**	**Total**	**28,816**	**28,920**	**6,235**	**708**	**450**	**92**	**7,642**	**1,789**	**9,885**	**1,035**
		Rural	**26,651**	**27,014**	**4,891**	**562**	**370**	**87**	**4,859**	**1,104**	**3,868**	**586**
		Urban	**2,165**	**1,906**	**1,344**	**146**	**80**	**5**	**2,783**	**685**	**6,017**	**449**
1	Jawad Tahsil	Total	2,913	3,252	825	134	156	1	1,211	354	738	32
		Rural	2,715	3,097	779	132	118	..	868	326	495	23
		Urban	198	155	46	2	38	1	343	28	243	9
	Jawad (U.A.)	Urban	198	155	46	2	38	1	343	28	243	9
	(i) Jawad (M)	Urban	174	149	44	2	36	1	287	18	242	9
	(ii) Jawad Kasba[1] (OG) (Malipura)	Urban	24	6	2	..	2	..	56	10	1	..
2	Neemuch Tahsil	Total	3,931	3,818	573	66	53	5	877	226	1,694	171
		Rural	3,603	3,425	306	33	26	4	381	50	230	29
		Urban	328	393	267	33	27	1	496	176	1,464	142
	Neemuch (U.A.)	Uaban	328	393	267	33	27	1	496	176	1,464	142
	(i) Neemuch (M)	Urban	306	377	266	33	27	1	496	176	1,458	142
	(ii) Bhagwanpura (Chambal Colony) [2](OG)	Urban	12	11	1	..	..	..	..	..	..	..
	(iii) Rawat Kheda[3] (OG)	Urban	9	4	..	..	..	..	..	..	5	..
	(iv) NeemuchRly.Coly[4](OG)	Urban	1	1	..	..	..	..	..	..	1	..
3	Manasa Tahsil	Total	3,134	3,286	1,415	261	1	..	1,137	251	996	104
		Rural	2,831	3,077	1,244	251	..	..	596	150	334	70
		Urban	303	209	171	10	1	..	541	101	662	34
	Manasa (U.A.)	Urban	142	142	93	5	..	..	310	59	281	17
	(i) Manasa (M)	Urban	139	138	87	5	..	..	266	57	277	17
	(ii) Manasa Kasba[5] (OG)	Urban	1	2	5	..	..	..	44	2	4	..
	(iii) Rampuria[6] (OG)	Urban	2	2	1	..	..	..	..	..	..	..
	Rampura (U.A.)	Urban	161	67	78	5	1	..	231	42	381	17
	(i) Rampura (M)	Urban	161	67	78	5	1	..	230	42	375	17
	(ii) Rampura Kasba[7] (OG)	Urban	..	..	..	..	..	..	1	..	6	..
4	Bhanpura Tahsil	Total	2,189	2,613	1,134	94	3	..	391	57	682	41
		Rural	2,020	2,405	631	69	2	..	240	36	408	34
		Urban	169	208	503	25	1	..	151	21	274	7
	Bhanpura (M)	Urban	169	208	234	14	..	..	145	20	255	6
	*Gandhi SagarHydelColy.(NM)	Urban	..	..	269	11	1	..	6	1	19	1
5	Malhargarh Tahsil	Total	3,431	3,293	374	62	27	21	643	137	536	88
		Rural	2,975	2,833	338	25	26	21	449	85	389	79
		Urban	456	460	36	37	1	..	194	52	147	9
	Malhargarh (U.A.)	Urban	172	172	5	2	1	..	99	28	50	1
	(i) *Malhargarh (M)	Urban	169	159	5	2	1	..	98	28	50	1
	(ii) Mallargarhgaon[8] (OG)	Urban	3	13	..	..	..	..	1	..	..	..
	Narayangarh (M)	Urban	284	288	31	35	..	..	95	24	97	8

WORKERS												
VI		VII		VIII		IX		X				
Construction		Trade and Commerce		Transport, Storage and Communications		Other Services		Non-Workers			District/Tahsil/Town/ Town Agglo.	L.C. No.
M	F	M	F	M	F	M	F	M	F			
29	30	31	32	33	34	35	36	37	38		2	1
3,616	**328**	**15,407**	**402**	**5,080**	**64**	**21,446**	**2,810**	**228,594**	**367,641**	**Total**	**Mandsaur District**	**14**
1,761	**270**	**6,077**	**130**	**1,097**	**2**	**7,674**	**826**	**173,182**	**282,019**	**Rural**		
1,855	**58**	**9,330**	**272**	**3,983**	**62**	**13,772**	**1,984**	**55,412**	**85,622**	**Urban**		
295	4	1,512	60	189	..	2,008	187	24,347	37,754	Total	Jawad Tahsil	1
223	4	970	33	147	..	1,459	141	21,661	33,086	Rural		
72	..	542	27	42	..	549	46	2,686	4,668	Urban		
72	..	542	27	42	..	549	46	2,686	4,668	Urban	Jawad (U.A.)	
72	..	542	27	42	..	538	46	2,594	4,512	Urban	(i) Jawad (M)	
..	..	..	..	..	..	11	..	92	156	Urban	(ii) Jawad Kasba[1] (OG)	
994	63	2,770	85	2,167	47	4,943	497	33,984	49,784	Total	Neemuch Tahsil	2
217	12	472	25	160	..	924	52	19,581	28,451	Rural		
777	51	2,298	60	2,007	47	4,019	445	14,403	21,333	Urban		
777	51	2,298	60	2,007	47	4,019	445	14,403	21,333	Urban	Neemuch (U.A.)	
776	51	2,289	60	1,644	43	3,857	428	13,593	20,155	Urban	(i) Neemuch (M)	
..	..	1	..	..	..	34	3	38	53	Urban	(ii) Bhagwanpura (Chambal Colony)[2] (OG)	
..	..	5	..	5	..	20	5	75	108	Urban	(iii) Rawat Kheda[3] (OG)	
1	..	3	..	358	4	108	9	697	1,017	Urban	(iv) Neemuch Rly. Colony[4] (OG)	
293	29	1,686	32	364	3	2,526	400	29,533	43,106	Total	Manasa Tahsil	3
136	28	654	13	60	..	926	172	22,423	32,027	Rural		
157	1	1,032	19	304	3	1,600	228	7,110	11,079	Urban		
79	..	608	14	156	1	648	107	3,280	5,194	Urban	Manasa (U.A.)	
76	..	606	14	154	1	635	81	3,226	5,118	Urban	(i) Manasa (M)	
..	..	1	..	2	..	11	26	49	61	Urban	(ii) Manasa Kasba[5] (OG)	
3	..	1	..	..	..	2	..	5	15	Urban	(iii) Rampuria[6] (OG)	
78	1	424	5	148	2	952	121	3,830	5,885	Urban	Rampura (U.A.)	
77	..	424	5	148	2	944	118	3,818	5,867	Urban	(i) Rampura (M)	
1	1	..	..	..	..	8	3	12	18	Urban	(ii) Rampura Kasba (OG)	
545	53	959	27	321	2	1,440	182	16,132	26,624	Total	Bhanpura Tahsil	4
223	49	404	14	175	..	448	55	11,832	20,012	Rural		
322	4	555	13	146	2	992	127	4,300	6,612	Urban		
63	1	485	10	127	2	614	68	3,168	4,903	Urban	Bhanpura (M)	
259	3	70	3	19	..	378	59	1,132	1,709	Urban	*Gandhi SagarHydel Colony(NM)	
228	27	1,000	15	203	1	1,253	173	22,434	35,005	Total	Malhargarh Tahsil	5
153	27	701	6	153	1	739	116	19,448	30,241	Rural		
75	..	299	9	50	..	514	57	2,986	4,764	Urban		
20	..	138	1	32	..	276	27	1,269	2,123	Urban	Malhargarh (U.A.)	
20	..	135	1	16	..	259	24	1,203	2,042	Urban	(i) *Malhargarh (M)	
..	..	3	..	16	..	17	3	66	81	Urban	(ii) Malhargarhgaon[8] (OG)	
55	..	161	8	18	..	238	30	1,717	2,641	Urban	Naryangarh (M)	

PRIMARY CENSUS ABSTRACT

L.C. No.	District/Tahsil/Town/ Town Agglo.		Area in Km²	Occupied residential houses	Total No. of house holds	Total population (Including institutional and houseless population)			Scheduled Castes	
						P	M	F	M	F
1	2		3	4	5	6	7	8	9	10
6	Garoth Tahsil	Total	1,136.7	18,079	18,922	109,980	57,144	52,836	10,772	7,882
		Rural	1,135.3	15,268	15,619	91,746	47,573	44,173	9,691	6,905
		Urban	1.4	2,811	3,303	18,234	9,571	8,663	1,081	977
	Garoth (U.A.)	Urban	N.A.	1,389	1,430	8,038	4,172	3,866	472	479
	(i) Garoth (M)	Urban	0.52	1,331	1,371	7,705	3,949	3,756	453	463
	(ii) Garoth Kasba[9] (OG)	Urban	N.A.	58	59	333	223	110	19	16
	*Shamgarh (NM)	Urban	0.90	1,422	1,873	10,196	5,399	4,797	609	498
7	Mandsaur Tahsil	Total	1,265.6	29,855	35,244	195,907	101,959	93,948	14,291	13,453
		Rural	1,258.9	23,910	24,984	138,919	72,057	66,862	12,268	11,616
		Urban	6.7	5,945	10,260	56,988	29,902	27,086	2,023	1,837
	Mandsaur (U.A.)	Urban	6.66	5,945	10 260	56,988	29,902	27,086	2,023	1,837
	(i) Mandsaur (M)	Urban	6.19	5,931	10,243	56,908	29,859	27,049	2,021	1,835
	(ii) Todi[10] (OG)	Urban	0.47	14	17	80	43	37	2	2
8	Sitamau Tahsil	Total	1,273.8	21,430	22,114	126,242	65,495	60,747	12,923	12,141
		Rural	1,273.3	20,068	20,450	117,782	61,022	56,760	12,519	11,760
		Urban	0.5	1,362	1,664	8,460	4,473	3,987	404	381
	Sitamau (U.A.)	Urban	0.49	1,362	1,664	8,460	4,473	3,987	404	381
	(i) Sitamau (M)	Urban	0.47	1,348	1,644	8,352	4,406	3,946	404	381
	(ii) Sitamau Kasba[11] (OG)	Urban	0.02	14	20	108	67	41	..	..

Scheduled Tribes		Literate and educated persons		WORKERS (I-IX) Total workers		WORKERS I Cultivators			District/Tahsil/Town/ Town Agglo.	L.C. No.
M	F	M	F	M	F	M	F			
11	12	13	14	15	16	17	18		2	1
8	13	20,447	4,149	31,460	6,284	21,414	2,391	Total	Garoth Tahsil	6
..	..	14,701	1,723	27,084	5,927	20,462	2,332	Rural		
8	13	5,746	2,426	4,376	357	952	59	Urban		
..	..	2,468	1,055	1,886	180	543	31	Urban	Garoth (U.A.)	
..	..	2,328	995	1,822	180	542	31	Urban	(i) Garoth (M)	
..	..	140	60	64	..	1	..	Urban	(ii) Garoth Kasba[9] (OG)	
8	13	3,278	1,371	2,490	177	409	28	Urban	*Shamgarh (NM)	
9	11	47,772	14,851	54,670	17,275	30,507	9,712	Tolal	Mandsaur Tahsil	7
4	6	28,681	4,295	40,922	15,361	29,710	9,566	Rural		
5	5	19,091	10,556	13,748	1,914	797	146	Urban		
5	5	19,091	10,556	13,748	1,914	797	146	Urban	Mandsaur (U.A.)	
5	5	19,072	10,552	13,724	1,911	790	146	Urban	(i) Mandsaur (M)	
..	..	19	4	24	3	7	..	Urban	(ii) Todi[10] (OG)	
15	14	22,431	4,420	36,304	8,604	26,696	4,166	Total	Sitamau Tahsil	8
14	12	19,641	3,322	34,409	8,305	26,343	4,116	Rural		
1	2	2,790	1,098	1,895	299	353	50	Urban		
1	2	2,790	1,098	1,895	299	353	50	Urban	Sitamau (U.A.)	
1	2	2,757	1,083	1,859	280	353	50	Urban	(i) Sitamau (M)	
..	..	33	15	36	19	..	..	Urban	(ii) Sitamau Kasba[11] (OG)	

PRIMRY CENSUS ABSTRACT

L.C. No.	District/Tahsil/Town/ Town Agglo.		WORKERS									
			II		III		IV		V Manufacturing, Processing, Servicing & Repairs			
									(a)		(b)	
			Agricultural Labourers		Livestock, Forestry, Fishing, Hunting and Plantation, Orchards & allied activities		Mining and Quarrying		Household Industry		Other than Household Industry	
			M	F	M	F	M	F	M	F	M	F
1	2		19	20	21	22	23	24	25	26	27	28
6	Garoth Tahsil	Total	3,307	3,503	826	23	..	..	729	53	693	23
		Rural	3,032	3,350	778	22	..	..	488	35	370	18
		Urban	275	153	48	1	..	..	241	18	323	5
	Garoth (U.A.)	Urban	123	82	39	..	..	..	156	10	122	2
	(i) Garoth (M)	Urban	122	82	39	..	..	..	156	10	122	2
	(ii) Garoth Kasba[9] (OG)	Urban	1	..	..	..	..	..	..	..	..	..
	Shamgarh (NM)	Urban	152	71	9	1	..	..	85	8	201	3
7	Mandsaur Tahsil	Total	5,671	5,080	666	64	209	65	1,803	584	3,987	569
		Rural	5,409	4,880	418	26	197	62	1,149	317	1,245	328
		Urban	262	200	248	38	12	3	654	267	2,742	241
	Mandsaur (U.A.)	Urban	262	200	248	38	12	3	654	267	2,742	241
	(i) Mandsaur (M)	Urban	257	197	243	38	12	3	654	267	2,742	241
	(ii) Todi[10] (OG)	Urban	5	3	5	..	..	..	..	..	..	..
8	Sitamau Tahsil	Total	4,240	4,075	422	4	1	..	851	127	559	7
		Rural	4,066	3,947	397	4	1	..	688	105	397	5
		Urban	174	128	25	..	..	..	163	22	162	2
	Sitamau (U.A.)	Urban	174	128	25	..	..	..	163	22	162	2
	(i) Sitamau (M)	Urban	174	128	25	..	..	..	163	22	162	2
	(ii) Sitamau Kasba[11] (OG)	Urban	..	..	..	..	..	..	..	..	..	..

Note :—(1) U.A.=Urban Agglomeration
M=Municipality
O.G.=Urban Outgrowth
N.M.=Non-Municipal

(2) Urban Outgrowth—

[1] Village Jawad Kasba. (Malipura) L.C. No. 335 of Tahsil Jawad is wholly included.
[2] Village Bhagwanpura (Chambal Coly.) L.C. No. 17 of Tahsil Neemuch is partly included.
[3] Village Rawat Kheda, L.C. No. 21 of Tahsil Neemuch is partly included.
[4] Village Neemuch Railway Colony, L.C No. N.A. of Tahsil Neemuch is partly included.
[5] Village Manasa Kasba. L.C.No. 311 of Tahsil Manasa is wholly included.
[6] Village Rampuria, L.C. No. 83 of Tahsil Manasa is wholly included.
[7] Village Rampurah Kasba L.C.No. 312 of Tahsil Manasa is wholly included.
[8] Village Malhargarhgaon, L.C. No. 41 of Tahsil Malhargarh is partly included.
[9] Village Garoth Kasba, L.C. No. 70 of Tahsil Garoth is wholly included.
[10] Village Todi, L.C. No. 41 of Tahsil Mandsaur is partly included.
[11] Village Sitamau Kasba, L.C. No. 90 of Tahsil Sitamau is wholly included.

WORKERS												
VI		VII		VIII		IX		X				
Construction		Trade and Commerce		Transport, Storage and Communications		Other Services		Non-Workers			District/Tahsil/Town/ Town Agglo.	L.C. No.
M	F	M	F	M	F	M	F	M	F			
29	30	31	32	33	34	35	36	37	38		2	1
339	74	1,686	22	752	4	1,714	191	25,684	46,552	Total	Garoth Tahsil	6
271	74	848	13	104	..	731	83	20,489	3,8246	Rural		
68	..	838	9	648	4	983	108	5,195	8,306	Urban		
21	..	304	6	57	..	521	49	2,286	3,686	Urban	Garoth (U.A.)	
19	..	298	6	57	..	467	49	2,127	3,576	Urban	(i) Garoth (M)	
2	..	6	..	..	..	54	..	159	110	Urban	(ii) Garoth Kasba[9] (OG)	
47	..	534	3	591	4	462	59	2,909	4,620	Urban	*Shamgarh (NM)	
691	53	4,394	144	894	6	5,848	998	47,289	76,673	Total	Mandsaur Tadsil	7
346	51	983	13	136	..	1,329	118	31,135	51,501	Rural		
345	2	3,411	131	758	6	4,519	880	16,154	25,172	Urban		
345	2	3,411	131	758	6	4,519	880	16,154	25,172	Urban	Mandsaur (U.A.)	
345	2	3,405	131	757	6	4,519	880	16,135	25,138	Urban	(i) Mandsaur (M)	
..	..	6	..	1	..	..	..	19	34	Urban	(ii) Todi[10] (OG)	
231	25	1,400	17	190	1	1,714	182	29,191	52,143	Total	Sitamau Tahsil	8
192	25	1,045	13	162	1	1,118	89	26,613	48,455	Rural		
39	..	355	4	28	..	596	93	2,578	3,688	Urban		
39		355	4	28	..	596	93	2,578	3,688	Urban	Sitamau (U.A.)	
39	..	355	4	28	..	560	74	2,547	3,666	Urban	(i) Sitamau (M)	
..	..	..	..	..	..	36	19	31	22	Urban	(ii) Sitamau Kasba (OG)	

(3) Towns treated as such for the first time in 1961 Census which continue as towns in 1971 Census are shown with an asterisk (*) on their left.

(4) The total area figure given for the district is provisional 'Geographical Area' as supplied by the surveyor General of India.

(5) The urban area figures are those supplied by the local bodies.

(6) The rural area of the district has been derived by subtracting the urban area figures supplied by local bodies from the total area figure of the district.

(7) Total area figures of tahsils are according to village papers as supplied by the Director of Land Records, Madhya Pradesh. Tahsilwise area figures exclude 682.00 Km^2 of forest area in the district since tahsilwise break-up is not available.

PRIMARY CENSUS ABSTRACT

L.C. No.	Name of Village Town/ Ward/ Urban Block	Area of Village in acres and of town/ ward in Km².	Occupied residential houses	Total No. of households	Total population (including institutional and houseless population)			Scheduled Castes		Scheduled Tribes		Literate and Educated Persons		(I-IX) Total Workers	
					P	M	F	M	F	M	F	M	F	M	F
1	2	3	4	5	6	7	8	9	10	11	12	13	14	15	16
14/1	**Jawad Tahsil (Rural)**	**1,569.7**	**20,490**		**51,803**		**6,004**		**..**		**19,095**		**30,142**	
			19,259		**100,092**		**48,289**	**5,592**		**..**		**3,711**		**15,203**	
1	Arnya	3,335.00	99	99	475	258	217	30	20	..	..	80	6	183	151
	Arnya		*68*	*68*	*~~326~~*	*173*	*153*	*30*	*20*	..	..	*51*	*6*	*121*	*99*
	Nayagaon		*30*	*30*	*~~144~~*	*81*	*63*	..	..	..	..	*26*	..	*59*	*52*
	Medki Mahadev		*1*	*1*	*~~5~~*	*4*	*1*	..	..	..	..	*3*	..	*3*	..
2	Davipura Abad	401.00	31	31	170	87	83	..	..	..	..	17	..	63	60
3	Chimanpura	217.00	..	..	..	..	..	Uninhabited		..	..	..	..	..	..
4	Dhardi	1,141.00	166	166	778	408	370	130	121	..	..	192	24	231	167
5	Ladpura	225.00	21	21	130	63	67	23	18	..	..	17	..	38	42
6	Jivapura (Singoli)	362.00	..	..	..	..	..	Uninhabited		..	..	..	..	..	..
7	Khedamoka Ka Dol	877.00	30	30	139	73	66	..	..	..	..	..	..	43	35
8	Kawai	2,044.00	43	43	258	141	117	12	9	..	..	28	..	88	66
9	Badi	3,210.00	93	93	494	259	235	27	21	..	..	54	1	158	118
10	Chak Sodijhar	1,108.00	32	32	188	97	91	..	..	..	..	27	..	59	54
11	Lalganj	1,153.00	35	41	189	102	87	..	..	..	..	39	2	63	4
	Lalganj		*23*	*26*	*~~113~~*	*60*	*53*	..	..	..	..	*20*	..	*43*	*2*
	Mata Ka Kheda		*11*	*14*	*~~74~~*	*41*	*33*	..	..	..	..	*18*	*2*	*20*	*2*
	Mala devi		*1*	*1*	*~~2~~*	*1*	1	..	..	..	..	*1*	..	..	..
12	Maharajpura	465.00	..	..	..	..	..	Uninhabited		..	..	..	..	..	..
13	Funsariya	6,870.00	124	125	605	315	290	42	29	..	..	150	3	220	20
14	Sabalpura	347.00	..	..	..	..	..	Uninhabited		..	..	..	..	..	..
15	Singoli	2,232.00	756	775	3,883	1,972	1,911	192	248	..	..	1245	490	1055	299
16	Dhogawan	722.00	59	60	278	140	138	19	21	..	..	36	..	93	88
17	Rughnathpura (Singoli)	429.00	29	29	127	63	64	..	..	..	..	8	2	40	5
18	Jarad (Singoli)	1,315.00	62	62	341	167	174	16	16	..	..	36	1	102	8
19	Kheda Majhawat	355.00	29	29	37	23	14	1	..	..	..	4	..	11	..
20	Patiyal	2,183.00	131	131	586	319	267	48	40	..	..	135	4	199	4
21	Bahoda	396.00	39	39	192	102	90	..	..	..	..	11	..	66	..
22	Dhangaon	2 581.00	251	251	1,098	573	525	132	128	..	..	267	18	376	227
23	Haripura (Singali)	920.00	51	51	294	148	146	7	11	..	..	44	1	98	29
24	Turkiya	797.00	29	29	150	85	65	15	12	..	..	4	..	56	39
25	Bardawada	1,396.00	34	34	181	98	83	2	1	..	..	32	..	68	21
26	Banediya	635 00	25	25	124	64	60	..	..	..	..	11	..	38	32
27	Devipura	399.00	..	..	..	..	..	Uninhabited		..	..	..	..	..	..
28	Govindpura	246.00	..	..	..	..	..	Uninhabited		..	..	..	..	..	..
29	Kholpura	302.00	7	7	36	20	16	3	2	..	..	1	..	15	9
30	Thadod	1,877.00	184	191	944	472	472	92	80	..	..	230	37	272	200
31	Saloda	430.00	55	57	350	182	168	18	22	..	..	85	1	122	75
32	Jetpura	195.00	16	20	85	45	40	..	..	..	..	23	..	33	18
33	Mahupura Molki	373.00	98	165	349	184	165	27	21	..	..	70	2	128	96
34	Sehna Talai	593.00	80	102	350	164	186	3	7	..	..	89	2	111	61
35	Motiyarda	858.00	39	52	165	81	84	19	20	..	..	19	1	49	23
	Motiyarda		*27*	*39*	*~~114~~*	*57*	*57*	*8*	*8*	..	..	*18*	*1*	*34*	*15*
	Chakk Jhonpadi		*12*	*13*	*~~51~~*	*24*	*27*	*11*	*12*	..	..	*1*	..	*15*	*8*
36	Meghpura Gaud	915.00	15	31	86	46	40	..	..	..	..	25	1	30	15
37	Khokhara	243.00	..	..	..	..	..	Uninhabited		..	.	..	..	..	..
38	Tokra	333.00	25	28	145	74	71	3	4	..	..	36	4	41	8
39	Kanwarji ka Kheda	232.00	14	14	73	37	36	14	12	..	..	3	..	21	18
40	Anoppura	325.00	3	3	19	10	9	..	..	..	..	4	..	3	3

WORKERS																				X Non-Workers		L.C. No.
I		II		III		IV		V(a)		V(b)		VI		VII		VIII		IX				
M	F	M	F	M	F	M	F	M	F	M	F	M	F	M	F	M	F	M	F	M	F	
17	18	19	20	21	22	23	24	25	26	27	28	29	30	31	32	33	34	35	36	37	38	1
22,368		**2,715**		**779**		**118**		**868**		**495**		**223**		**970**		**147**		**1,459**		**21,661**		**14/1**
	11,447		**3,097**		**132**		..		**326**		**23**		**4**		**33**		..		**141**		**33,086**	
158	143	3	6	15	2	..	..	..	..	1	..	1	..	2	..	..	..	3	..	75	66	1
100	*91*	*3*	*6*	*12*	*2*	..	..	..	..	*1*	..	*1*	..	*2*	..	..	..	*2*	..	*52*	*54*	
56	*52*	..	..	*3*	..	..	..	..	..	..	..	..	..	..	..	..	..	..	..	*22*	*11*	
2	..	..	..	..	..	..	..	..	..	..	..	..	..	..	..	..	..	*1*	..	*1*	*1*	
62	59	..	1	1	..	..	..	..	..	..	..	..	..	..	..	..	..	..	..	24	23	2
..	..	..	..	..	..	..	..	..	..	Uninhabited		..		..	..	..	..	..	..	..	..	3
173	158	9	8	5	..	..	..	9	..	4	..	4	..	14	..	..	..	13	1	177	203	4
36	39	..	3	2	..	..	..	..	..	..	..	..	..	..	..	..	..	..	..	25	25	5
..	..	..	..	..	..	..	..	..	..	Uninhabited		..		..	..	..	..	..	..	..	..	6
39	34	..	..	1	..	..	..	..	..	..	..	..	..	..	..	..	..	3	1	30	31	7
83	66	..	..	..	..	..	..	..	..	..	..	..	..	..	..	..	..	5	..	53	51	8
147	112	2	5	8	1	..	..	..	..	1	..	..	..	..	..	..	..	..	..	101	117	9
58	54	..	..	..	..	..	..	..	..	..	..	..	..	..	..	..	..	1	..	38	37	10
58	4	..	..	1	..	..	..	..	..	2	..	1	..	..	..	..	..	1	..	39	83	11
39	*2*	..	..	*1*	..	..	..	..	..	*2*	..	..	..	..	..	..	..	1	..	*17*	*51*	
19	*2*	..	..	..	..	..	..	..	..	..	..	*1*	..	..	..	..	..	..	..	*21*	*31*	
.	..	..	..	..	..	..	..	..	..	.	..	..	..	..	..	..	..	..	..	*1*	*1*	
..	..	..	..	..	..	..	..	..	..	Uninhabited		..		..	..	..	.	..	..	..	..	12
208	16	5	1	..	..	..	..	2	..	..	..	..	..	1	1	..	..	4	2	95	270	13
..	..	..	..	..	..	..	..	..	..	Uninhabited		..		..	..	..	..	..	..	..	..	14
329	218	27	26	12	1	.	..	66	6	113	12	35	2	190	2	62	..	221	32	917	1,612	15
89	88	..	..	1	..	..	..	..	..	2	..	..	..	..	..	..	..	1	..	47	50	16
39	5	..	..	..	..	..	..	..	..	..	..	..	..	1	..	..	..	..	..	23	59	17
101	6	1	2	..	..	..	..	..	..	..	..	..	..	..	..	..	..	..	..	65	166	18
11	..	..	..	..	..	..	..	..	..	..	..	..	..	..	..	..	..	..	..	12	14	19
172	2	3	1	3	..	..	..	7	1	5	..	..	.	1	..	..	..	8	..	120	263	20
65	..	1	..	..	..	..	..	..	..	..	..	..	..	..	..	..	..	..	..	36	90	21
319	204	8	4	..	..	..	..	9	..	5	1	5	..	19	18	..	..	11	..	197	298	22
94	29	2	..	..	..	..	..	..	..	..	..	1	..	..	..	..	..	1	..	50	117	23
54	38	1	1	..	..	..	..	..	..	1	..	..	..	..	..	..	..	..	..	29	26	24
65	20	2	1	..	..	..	..	..	..	..	..	..	..	..	..	..	..	1	..	30	62	25
32	29	6	3	..	..	..	..	..	..	..	..	..	..	..	..	..	..	..	..	26	28	26
..	..	..	..	..	..	..	..	..	..	Uninhabited		..		..	..	..	..	..	..	..	..	27
..	..	..	..	..	..	..	..	..	..	Uninhabited		..		..	..	..	..	..	..	..	..	28
15	9	..	..	..	..	..	..	..	..	..	..	..	..	..	..	..	..	..	..	5	7	29
202	186	12	10	1	..	..	..	12	1	13	..	3	..	20	..	..	..	9	3	200	272	30
105	73	1	..	3	2	..	..	..	..	..	..	..	..	1	..	..	..	12	..	60	93	31
33	18	..	..	..	..	..	..	..	..	..	..	..	..	..	..	..	..	..	..	12	22	32
117	91	4	4	1	..	..	..	1	..	3	1	..	..	..	..	..	..	2	..	56	69	33
106	61	..	..	4	..	..	..	..	..	..	..	..	..	..	..	..	..	1	..	53	125	34
42	20	..	2	2	..	..	..	1	..	..	..	..	..	..	..	..	..	4	1	32	61	35
29	*13*	..	*2*	*1*	..	..	..	*1*	..	..	..	..	..	..	..	..	..	*3*	..	*23*	*42*	
13	*7*	..	..	*1*	..	..	..	..	..	..	..	..	..	..	..	..	..	*1*	*1*	*9*	*19*	
29	15	..	..	..	..	..	..	..	..	..	..	..	..	..	..	..	..	1	..	16	25	36
..	..	..	..	..	..	..	..	..	..	Uninhabited		..		..	..	..	..	..	..	..	..	37
36	7	4	1	..	..	..	..	..	..	..	..	1	..	..	..	..	..	1	..	33	63	38
20	18	..	..	1	..	..	..	..	..	..	..	..	..	..	..	..	..	..	..	16	18	39
3	3	..	..	..	..	..	..	..	..	..	..	..	..	..	..	..	..	..	..	7	6	40

PRIMARY CENSUS ABSTRACT

L.C. No.	Name of Village Town/ Ward/ Urban Block	Area of Village in acres and of town/ ward in Km².	Occupied residential houses	Total No. of households	Total population (including institutional and houseless population)			Scheduled Castes		Scheduled Tribes		Literate and Educated Persons		(I-IX) Total Workers	
					P	M	F	M	F	M	F	M	F	M	F
1	2	3	4	5	6	7	8	9	10	11	12	13	14	15	16
41	Khanpura	262.00	..	..	..	..	..	Uninhabited		..	..	..	..	..	..
42	Jodha Kundal	714.00	10	10	73	39	34	21	19	..	..	..	..	27	11
43	Kachhala	1,051.00	77	77	409	208	201	17	18	..	..	55	2	132	102
44	Kheda Madlicha	469.00	55	55	175	89	86	15	7	..	..	2	..	52	30
45	Kawariya	921.00	25	25	155	74	81	3	3	..	..	10	..	50	34
46	Jamraniya	1,000.00	21	21	95	45	50	..	..	..	..	..	..	30	2
47	Jhantala	1,632.00	293	293	1,454	753	701	104	97	..	..	380	54	460	331
48	Jaswantpura	734.00	55	55	257	134	123	30	24	..	..	20	..	89	73
49	Pandu Kudi	462.00	40	40	181	94	87	..	..	..	..	15	1	49	53
50	Kevalpura	120.00	12	12	67	38	29	21	12	..	..	11	2	23	12
51	Gulsari	208.00	29	29	168	77	91	3	5	..	..	40	..	49	56
52	Naya Parana	119.00	24	24	105	57	48	..	..	..	..	3	..	35	29
53	Juna Parana	423.00	..	..	..	..	..	Uninhabited		..	..	..	..	..	..
54	Jhanwar ka Rajpura	1,519.00	66	70	325	163	162	2	5	..	..	56	6	104	91
55	Palasiya	674.00	87	87	393	211	182	21	20	..	..	46	1	127	114
56	Pipal Kha	471.00	73	74	342	184	158	25	27	..	..	52	1	118	91
57	Retpura	253.00	39	41	189	102	87	19	14	..	..	33	..	63	50
58	Meghpura Chauhan	309.00	26	26	153	79	74	..	..	..	..	13	1	53	47
59	Ained	487.00	44	47	242	120	122	11	10	..	..	67	1	79	69
60	Kadwasa	611.00	233	233	1,105	545	560	47	62	..	..	328	89	342	178
61	Rajpura	148.00	4	4	15	10	5	..	..	..	..	4	..	4	1
62	Rastpura	366.00	29	29	154	75	79	..	..	..	..	27	..	47	53
63	Mokampura	175.00	17	17	82	44	38	..	..	..	..	20	..	27	..
64	Mahupura Puran	554,00	66	66	291	143	148	32	34	..	..	55	2	98	106
65	Bilkhanda	1,564.00	50	50	295	154	141	18	13	..	..	34	..	90	83
66	Kanwarji ki Khedi	441.00	56	56	286	138	148	7	7	..	..	49	2	91	97
67	Kanakpura	173.00	15	15	74	38	36	35	31	..	..	2	..	19	14
68	Lumba	1,142.00	46	46	226	104	122	15	12	..	.	13	..	65	54
69	Anandpura Chauhan	121.00	11	11	55	28	27	..	..	..	..	19	..	15	7
70	Sarwaniya (Singoli)	121.00	7	7	32	14	18	..	..	..	..	..	..	11	12
71	Sujanpura	322.00	22	22	84	38	46	..	..	..	..	4	..	27	25
72	Ralayata	1,128.00	8	8	32	15	17	5	6	..	..	5	2	10	5
73	Khera Kundi	225.00	1	1	9	6	3	..	..	..	..	..	..	3	2
74	Fattaji ki Khedi	534.00	29	34	143	73	70	10	6	..	..	2	1	48	40
75	Dungariya	716.00	37	58	192	93	99	31	34	..	..	9	1	61	57
76	Kolpura	285.00	..	..	..	..	..	Uninhabited		..	..	..	..	..	..
77	Ubafan	541.00	3	5	20	9	11	..	..	..	..	3	1	5	2
78	Kulmiyan	753.00	3	3	10	5	5	..	..	..	..	3	..	3	2
79	Dabra Kalan	1,221.00	80	176	401	204	197	13	18	..	..	79	5	129	109
80	Dabra (Singoli)	1,459.00	91	91	259	127	132	..	..	..	..	12	1	74	65
81	Neral	1,176.00	21	21	92	50	42	..	..	..	..	8	..	25	23
82	Kishanpura	714.00	45	56	202	104	98	22	20	..	..	20	..	67	9
83	Manoharpura	249.00	10	13	59	30	29	..	..	..	..	2	..	20	..
84	Anandpura	680.00	1	1	8	7	1	..	..	..	..	1	..	3	..
85	Chaldu	1,923.00	23	28	78	45	33	6	1	..	..	5	1	31	1
86	Patan	730.00	31	35	148	74	74	..	..	..	..	17	..	38	..
87	Tal	1,670.00	58	71	270	147	123	..	..	..	..	53	..	79	5
88	Pipali Kheda (Singoli)	718.00	55	55	270	140	130	10	7	..	..	18	..	84	33
89	Prempura	1,128.00	23	23	100	50	50	..	..	..	..	3	..	43	7
90	Parlai	3,618.00	91	91	494	262	232	29	30	..	..	68	5	158	112

WORKERS																						
I		II		III		IV		V(a)		V(b)		VI		VII		VIII		IX		X Non-Workers		L.C. No.
M	F	M	F	M	F	M	F	M	F	M	F	M	F	M	F	M	F	M	F	M	F	
17	18	19	20	21	22	23	24	25	26	27	28	29	30	31	32	33	34	35	36	37	38	1
..	..	..	..	..	..	..	..	..	..	Uninhabited				..	..	..	..	..	..	..	..	41
25	11	..	..	1	..	..	..	..	..	..	..	..	..	..	..	..	..	1	..	12	23	42
118	101	2	1	7	..	..	..	..	..	..	..	..	..	1	..	..	..	4	..	76	99	43
51	30	..	..	..	..	..	..	..	..	..	..	..	..	..	..	..	..	1	..	37	56	44
46	34	..	..	..	..	..	..	..	..	..	..	4	..	..	..	..	..	..	..	24	47	45
29	2	1	..	..	..	..	..	..	..	..	..	..	..	..	..	..	..	..	..	15	48	46
369	319	4	11	1	..	..	..	1	..	22	..	2	..	30	1	..	..	31	..	293	370	47
84	73	..	..	..	..	..	..	..	..	..	..	..	..	5	..	..	..	..	..	45	50	48
49	53	..	..	..	..	..	..	..	..	..	..	..	..	..	..	..	..	..	..	45	34	49
23	12	..	..	..	..	..	..	..	..	..	..	..	..	..	..	..	..	..	..	15	17	50
49	56	.	..	..	..	..	..	..	..	..	..	..	..	..	..	..	..	..	..	28	35	51
35	29	..	..	..	..	..	..	..	..	..	..	..	..	..	..	..	..	..	..	22	19	52
..	..	..	..	..	..	..	..	..	..	Uninhabited				..	..	..	..	..	..	..	..	53
89	88	5	3	1	..	2	..	..	..	2	..	2	..	..	..	..	..	3	..	59	71	54
118	113	3	1	3	..	..	..	2	..	..	..	..	..	1	..	..	..	..	..	84	68	55
103	84	5	7	1	..	..	..	6	..	..	..	..	..	2	..	..	..	1	..	66	67	56
61	50	..	..	..	..	..	..	1	..	..	..	..	..	..	..	..	..	1	..	39	37	57
53	47	..	..	..	..	..	..	..	..	..	..	..	..	..	..	..	..	..	..	26	27	58
77	68	2	1	..	..	..	..	..	..	..	..	..	..	..	..	..	..	..	..	41	53	59
228	146	28	30	..	..	..	..	14	..	..	..	4	..	32	..	3	..	33	2	203	382	60
4	1	..	..	..	..	..	..	..	..	..	..	..	..	..	..	..	..	..	..	6	4	61
45	51	..	..	..	..	..	..	2	2	..	..	..	..	..	..	..	..	..	..	28	26	62
27	..	..	..	..	..	..	..	..	..	..	..	.	..	..	..	..	..	..	..	17	38	63
96	106	..	..	..	..	..	..	..	..	..	..	..	..	..	..	..	..	2	..	45	42	64
80	80	4	3	5	..	..	..	..	..	1	..	..	..	..	..	..	..	..	..	64	58	65
74	90	5	7	3	..	..	..	1	..	3	..	2	..	1	..	..	..	2	..	47	51	66
19	13	..	1	..	..	..	..	..	..	..	..	..	..	..	..	..	..	..	..	19	22	67
59	53	..	1	3	..	..	..	..	..	1	..	..	..	..	..	..	..	2	..	39	68	68
15	..	..	7	..	..	..	..	..	..	..	..	..	..	..	..	..	..	..	..	13	20	69
10	12	..	..	1	..	..	..	..	..	..	..	..	..	..	..	..	..	..	..	3	6	70
27	25	..	..	..	..	..	..	..	..	..	..	..	..	..	..	..	..	..	..	11	21	71
9	5	..	..	1	..	..	..	..	..	..	..	..	..	..	..	..	..	..	..	5	12	72
3	2	..	..	..	..	..	..	..	..	..	..	..	..	..	..	..	..	..	..	3	1	73
48	40	..	..	..	..	..	..	..	..	..	..	..	..	..	..	..	..	..	..	25	30	74
51	56	3	1	3	..	..	..	2	..	..	..	..	..	2	..	..	..	..	..	32	42	75
..	..	..	..	..	..	..	..	..	..	Uninhabited				..	..	..	..	..	..	..	..	76
3	2	..	..	2	..	..	..	..	..	..	..	..	..	..	..	..	..	..	..	4	9	77
3	2	..	..	..	..	..	..	..	..	..	..	..	..	..	..	..	..	..	..	2	3	78
106	106	..	..	2	..	..	..	7	3	3	..	..	..	2	..	..	..	9	..	75	88	79
71	64	3	1	..	..	..	..	..	..	..	..	..	..	..	..	..	..	..	..	53	67	80
20	22	4	1	1	..	..	..	..	..	..	..	..	..	..	..	..	..	..	..	25	19	81
63	..	..	9	..	..	..	..	1	..	..	..	..	..	1	..	..	..	2	..	37	89	82
15	..	..	..	..	..	..	..	..	..	..	..	..	..	..	..	..	..	5	..	10	29	83
2	..	..	..	1	..	..	..	..	..	..	..	..	..	..	..	..	..	..	..	4	1	84
29	1	..	..	..	..	..	..	1	..	..	..	1	..	..	..	..	..	..	..	14	32	85
36	..	..	..	..	..	..	..	..	..	..	..	..	..	..	..	..	..	2	..	36	74	86
63	3	4	2	1	..	..	..	3	..	..	..	..	..	1	..	..	..	7	..	68	118	87
77	33	..	..	5	..	..	..	..	..	..	..	..	..	1	..	..	..	1	..	56	97	88
27	3	3	3	10	1	..	..	..	..	..	..	..	..	1	..	..	..	2	..	7	43	89
128	101	9	9	1	..	..	..	6	2	4	..	..	..	7	..	..	..	3	..	104	120	90

PRIMARY CENSUS ABSTRACT

L.C. No.	Name of Village Town/ Ward/ Urban Block	Area of Village in acres and of town/ ward in Km².	Occupied residential houses	Total No. of households	Total population (including institutional and houseless population)			Scheduled Castes		Scheduled Tribes		Literate and Educated Persons		(I-IX) Total Workers	
					P	M	F	M	F	M	F	M	F	M	F
1	2	3	4	5	6	7	8	9	10	11	12	13	14	15	16
91	Mata Ka Kheda	496.00	..	..	..	..	..	Uninhabited		..	..	..	..	..	..
92	Daulatpura Khurd	419.00	10	10	43	18	25	2	1	..	..	..	..	10	11
93	Rugnathpura	246.00	..	..	..	..	..	Uninhabited		..	..	..	..	..	..
94	Amba (Parlai)	1,765.00	94	94	381	213	168	37	25	..	..	19	7	126	80
95	Ruppura (Amba)	1,012.00	..	..	..	..	..	Uninhabited		..	..	..	..	..	..
96	Manoharpura Khurd	463.00	..	..	..	..	..	Uninhabited		..	..	..	..	..	..
97	Solanki Ka Kheda *alias* Chaukha Ka Kheda	267.00	..	..	..	..	..	Uninhabited		..	..	..	..	..	..
98	Manoharpura Kalan	660.00	12	12	62	39	23	..	..	..	..	..	..	17	6
99	Daulatpura Kalan	185.00	..	..	..	..	..	Uninhabited		..	..	..	..	..	..
100	Dehpuriya	854.00	20	20	110	59	51	..	..	..	..	..	..	29	..
101	Kanod	3,656.00	95	95	432	225	207	22	20	..	..	7	..	123	2
	Kanod		*32*	*32*	~~*127*~~	*66*	*61*	*9*	*10*	..	..	*2*	..	*40*	*1*
	Mana		*31*	*31*	~~*142*~~	*70*	*72*	*11*	*9*	..	..	*2*	..	*40*	..
	Naya Gaon		*32*	*32*	~~*163*~~	*89*	*74*	*2*	*1*	..	..	*3*	..	*43*	*1*
102	Kojya	2,942.00	96	96	548	265	283	25	28	..	..	30	5	158	14
103	Parichha	3,714.00	83	83	442	239	203	1	1	..	..	3	..	132	80
	Parichha		*47*	*47*	~~*256*~~	*130*	*126*	*1*	*1*	..	..	..	..	*78*	*53*
	Rampuriya		*36*	*36*	~~*186*~~	*109*	*77*	..	..	..	..	*3*	..	*54*	*27*
104	Atwan Khurd	1,669.00	33	33	163	84	79	5	2	..	..	20	..	50	45
105	Atwan Kalan	2,240.00	103	107	511	265	246	73	55	..	..	109	12	169	134
106	Kheda Bhangota	865.00	63	64	310	151	159	14	7	..	..	44	..	92	83
107	Jetliya	1,136.00	71	71	322	165	157	14	12	..	..	23	..	115	92
108	Dabi	692.00	10	10	74	43	31	..	..	..	..	..	..	23	22
109	Motipura	759.00	..	..	..	..	..	Uninhabited		..	..	..	..	..	..
110	Banada	2,752.00	97	98	411	200	211	10	10	..	..	6	..	119	114
111	Dungarpur	2,689.00	54	54	249	121	128	..	..	..	..	3	1	63	60
	Dungarpur		*32*	*32*	~~*145*~~	*73*	*72*	..	..	..	..	*1*	..	*36*	*34*
	Donti		*22*	*22*	~~*104*~~	*48*	*56*	..	..	..	..	*2*	*1*	*27*	*26*
112	Ummedpura	1,096.00	60	60	282	147	135	21	18	..	..	58	13	90	63
113	Ranakhedi	314.00	47	47	239	132	107	48	39	..	..	24	..	80	54
114	Mawada	392.00	34	34	207	108	99	11	16	..	..	32	..	70	69
115	Umar	3,131.00	167	167	674	351	323	..	..	..	..	195	21	214	121
	Umar (Purani)		*140*	*140*	~~*563*~~	*289*	*274*	..	..	..	..	*161*	*18*	*168*	*90*
	Nai Umar		*27*	*27*	~~*111*~~	*62*	*49*	..	..	..	..	*34*	*3*	*46*	*31*
116	Hathipura	2,148.00	48	48	226	118	108	9	11	..	..	31	..	72	64
117	Shivpura	148.00	..	..	..	..	..	Uninhabited		..	..	..	..	..	..
118	Indraji ka Kheda	413.00	4	4	12	5	7	..	..	..	..	..	..	4	3
119	Borakundi	1,241.00	5	5	20	11	9	..	..	..	..	..	..	7	5
120	Tejpuriya	417.00	..	..	..	..	..	Uninhabited		..	..	..	..	..	..
121	Bordiya	2,264.00	151	151	725	387	338	31	23	..	..	203	19	233	190
	Bordiya		*141*	*141*	~~*672*~~	*356*	*316*	*31*	*23*	..	..	*188*	*18*	*211*	*177*
	Kamkariya Talai		*10*	*10*	~~*53*~~	*31*	*22*	..	..	..	..	*15*	*1*	*22*	*3*
122	Manpura	938.00	91	91	536	295	241	9	7	..	..	113	8	173	137
123	Kankaria Talai	1,093.00	225	225	1,273	695	578	71	66	..	..	187	49	426	234
124	Barkheda Gujar	575.00	14	14	86	45	41	2	4	..	..	5	..	31	23
125	Jagepur Bordiya	1,666.00	6	6	26	14	12	..	..	..	..	..	..	7	6
126	Nahar Khalla	1,155.00	..	..	..	..	..	Uninhabited		..	..	..	..	..	..
127	Mukera	1,179.00	86	86	376	198	178	57	50	..	..	57	6	120	72
128	Sanda	2,914.00	33	33	166	94	72	6	3	..	..	16	4	50	32

JAWAD TAHSIL

WORKERS																						
I		II		III		IV		V(a)		V(b)		VI		VII		VIII		IX		X Non Workers		L.C. No.
M	F	M	F	M	F	M	F	M	F	M	F	M	F	M	F	M	F	M	F	M	F	
17	18	19	20	21	22	23	24	25	26	27	28	29	30	31	32	33	34	35	36	37	38	1
..	..	..	..	..	..	..	..	..	..	Uninhabited			..	..	..	..	..	..	..	..	..	91
10	11	..	..	..	..	..	..	..	..	..	..	..	..	..	..	..	..	..	..	8	14	92
..	..	..	..	..	..	..	..	..	..	Uninhabited			..	..	..	..	..	..	..	..	..	93
73	42	35	35	..	..	..	..	6	1	1	2	1	..	6	..	..	..	4	..	87	88	94
..	..	..	..	..	..	..	..	..	..	Uninhabited			..	..	..	..	..	..	..	..	..	95
..	..	..	..	..	..	..	..	..	..	Uninhabited			..	..	..	..	..	..	..	..	..	96
..	..	..	..	..	..	..	..	..	..	Uninhabited			..	..	..	..	..	..	..	..	..	97
14	6	..	..	3	..	..	..	..	..	..	..	..	..	..	..	..	..	..	..	22	17	98
..	..	..	..	..	..	..	..	..	..	Uninhabited			..	..	..	..	..	..	..	..	..	99
29	..	..	..	..	..	..	..	..	..	..	..	..	..	..	..	..	..	..	..	30	51	100
106	..	6	1	2	..	..	..	1	..	..	..	..	..	6	..	..	..	2	1	102	205	101
30	..	*5*	..	*2*	..	..	..	*1*	..	..	..	..	..	*1*	..	..	..	*1*	*1*	*26*	*60*	
36	..	*1*	..	..	..	..	..	..	..	..	..	..	..	*2*	..	..	..	*1*	..	*30*	*72*	
40	..	..	*1*	..	..	..	..	..	..	..	..	..	..	*3*	..	..	..	..	..	*46*	*73*	
132	4	3	6	8	3	..	..	9	1	..	..	..	..	4	..	..	..	2	..	107	269	102
105	68	6	3	16	8	..	..	2	1	..	..	..	..	2	..	..	..	1	..	107	123	103
61	*45*	*4*	*2*	*12*	*5*	..	..	*1*	*1*	..	..	..	..	..	..	..	..	..	..	*52*	*73*	
44	*23*	*2*	*1*	*4*	*3*	..	..	*1*	..	..	..	..	..	*2*	..	..	..	*1*	..	*55*	*50*	
38	42	2	3	10	..	..	..	..	..	..	..	..	..	..	..	..	..	..	..	34	34	104
131	114	4	15	8	..	..	..	9	1	1	..	3	..	7	..	..	..	6	4	96	112	105
81	78	1	5	4	..	..	..	..	..	2	..	..	..	2	..	..	..	2	..	59	76	106
91	87	2	5	18	..	..	..	..	..	1	..	..	..	2	..	..	..	1	..	50	65	107
22	22	..	..	1	..	..	..	..	..	..	..	..	..	..	..	..	..	..	..	20	9	108
..	..	..	..	..	..	..	..	..	..	Uninhabited			..	..	..	..	..	..	..	..	..	109
110	104	..	2	4	3	..	..	5	5	..	..	..	..	..	..	..	..	..	..	81	97	110
59	58	1	2	..	..	..	..	..	..	..	..	..	..	3	..	..	..	..	..	58	68	111
34	*32*	*1*	*2*	..	..	..	..	..	..	..	..	..	..	*1*	..	..	..	..	..	*37*	*38*	
25	*26*	..	..	..	..	..	..	..	..	..	..	..	..	*2*	..	..	..	..	..	*21*	*30*	
81	62	4	1	..	..	..	..	..	..	..	..	..	..	..	..	..	..	5	..	57	72	112
55	44	7	10	..	..	..	..	2	..	..	..	15	..	..	..	..	..	1	..	52	53	113
65	69	..	..	3	..	..	..	1	..	..	..	..	..	..	..	..	..	1	..	38	30	114
199	119	1	1	..	..	..	..	1	..	1	..	..	..	2	..	..	..	10	1	137	202	115
158	*88*	*1*	*1*	..	..	..	..	*1*	..	*1*	..	..	..	*2*	..	..	..	*5*	*1*	*121*	*184*	
41	*31*	..	..	..	..	..	..	..	..	..	..	..	..	..	..	..	..	*5*	..	*16*	*18*	
66	*62*	*3*	*1*	*2*	..	..	..	..	..	1	..	..	..	..	..	..	..	..	1	46	44	116
..	..	..	..	..	..	..	..	..	..	Uninhabited			..	..	..	..	..	..	..	..	..	117
4	3	..	..	..	..	..	..	..	..	..	..	..	..	..	..	..	..	..	..	1	4	118
7	5	..	..	..	..	..	..	..	..	..	..	..	..	..	..	..	..	..	..	4	4	119
..	..	..	..	..	..	..	..	..	..	Uninhabited			..	..	..	..	..	..	..	..	..	120
204	176	14	12	1	..	..	..	2	1	5	1	..	..	2	..	..	..	5	..	154	148	121
182	*163*	*14*	*12*	*1*	..	..	..	*2*	*1*	*5*	*1*	..	..	*2*	..	..	..	*5*	..	*145*	*139*	
22	*13*	..	..	..	..	..	..	..	..	..	..	..	..	..	..	..	..	..	..	*9*	*9*	
163	137	..	..	..	..	..	..	..	..	1	..	5	..	1	..	..	..	3	..	122	104	122
370	212	27	20	..	..	..	..	7	1	4	..	..	..	9	..	..	..	9	1	269	344	123
22	23	1	..	..	..	..	..	..	..	..	..	6	..	..	..	..	..	2	..	14	18	124
7	5	..	1	..	..	..	..	..	..	..	..	..	..	..	..	..	..	..	..	7	6	125
..	..	..	..	..	..	..	..	..	..	Uninhabited			..	..	..	..	..	..	..	..	..	126
102	67	12	5	..	..	..	..	1	..	..	..	..	..	1	..	..	..	4	..	78	106	127
44	29	5	3	..	..	..	..	..	..	..	..	..	..	..	..	..	..	1	..	44	40	128

PRIMARY CENSUS ABSTRACT

L.C. No.	Name of Village Town/ Ward/ Urban Block	Area of Village in acres and of town/ ward in Km².	Occupied residential houses	Total No. of households	Total population (including institutional and houseless population)			Scheduled Castes		Scheduled Tribes		Literate and Educated Persons		(I-IX) Total Workers	
					P	M	F	M	F	M	F	M	F	M	F
1	2	3	4	5	6	7	8	9	10	11	12	13	14	15	16
129	Dorai	986.00	48	48	243	129	114	5	3	..	..	40	2	67	52
130	Chanwadiya Jat	1,557.00	70	82	384	195	189	50	40	..	..	96	4	121	27
131	Palchha	479.00	15	17	98	56	42	..	..	..	..	8	..	30	1
	Palchha		*7*	*8*	~~57~~	~~30~~	*27*	..	..	..	..	*5*	..	*15*	..
	Semalya		*8*	*9*	~~41~~	~~26~~	*15*	..	..	..	..	*3*	..	*15*	*1*
132	Taroli	823.00	47	47	161	86	75	..	..	..	..	5	..	56	7
133	Jat	6,421.00	447	447	2,187	1,112	1,075	126	110	..	..	593	120	649	32
134	Mataka Kheda	822.00	39	39	127	66	61	..	..	..	..	2	..	48	4
135	Kuntali	3,692.00	62	64	300	141	159	34	29	..	..	7	..	87	12
136	Shambhu Ka Kheda	242.00	1	1	8	3	5	..	..	..	..	1	1	2	..
137	Amartiya	570.00	18	18	100	49	51	..	..	..	..	..	..	26	6
138	Ghanti	2,970.00	47	47	191	99	92	7	10	..	..	20	..	63	..
139	Shripura	265.00	53	53	251	130	121	3	5	..	..	38	..	80	2
140	Lalpura	263.00	21	21	92	52	40	..	..	..	..	3	..	35	..
141	Kawariya Khedi	845.00	7	7	39	18	21	..	..	..	..	..	..	9	..
142	Chadi Chada	318.00	45	45	187	96	91	9	9	..	..	6	..	55	..
143	Gwalior Kalan	4,668.00	38	38	193	99	94	..	..	..	..	5	5	69	1
144	Gwalior Khurd	198.00	27	27	144	73	71	7	5	..	..	1	..	42	..
145	Keladiya	620.00	5	5	24	12	12	..	..	..	..	..	..	5	..
146	Khati Kheda	1,045.00	34	34	143	72	71	3	5	..	..	3	..	46	..
147	Naulangi	528.00	..	..	..	..	..	Uninhabited		..	..	..	..	..	..
148	Malotha	557.00	..	..	..	..	..	Uninhabited		..	..	..	..	..	..
149	Bagpura	690.00	37	40	177	91	86	8	7	..	..	2	..	59	..
150	Ruppura (Sani)	117.00	21	21	80	37	43	3	2	..	..	1	..	26	..
151	Ajitpura	787.00	..	..	..	..	..	Uninhabited		..	..	..	..	..	..
152	Anghora	1,042.00	24	24	99	53	46	6	3	..	..	1	..	31	1
153	Ranawat Kheda	535.00	45	45	218	110	108	..	..	..	..	9	..	70	14
154	Daulatpura (Jat)	2,265.00	85	85	433	232	201	26	24	..	..	104	9	121	18
	Daulatpura		*47*	*47*	~~228~~	*127*	*101*	*5*	*1*	..	..	*58*	*2*	*67*	*6*
	Timdiya		*38*	*38*	~~205~~	*105*	*100*	*21*	*23*	..	.	*46*	*7*	*54*	*12*
155	Bhimsukh	640.00	24	24	94	53	41	11	7	..	..	5	..	30	7
156	Udpura	590.00	8	8	44	25	19	..	..	..	..	2	..	12	5
157	Kirta	3,157.00	51	54	289	150	139	10	6	..	..	11	1	79	6
158	Chadol	1,725.00	45	47	231	105	126	8	5	..	..	7	..	67	15
159	Rajor *alias* Bahadurpura	853.00	..	..	..	..	..	Uninhabited		..	..	..	..	..	..
160	Amba (Jat)	1,100.00	38	38	163	83	80	8	3	..	..	3	..	60	53
161	Luhariya (Jat)	5,405.00	87	87	354	185	169	28	24	..	..	65	13	116	92
162	Dabariya (Jat)	1,392.00	10	10	63	35	28	..	..	..	..	7	..	18	18
163	Deoriya	1,025.00	36	36	208	107	101	19	19	..	..	45	5	58	6
164	Badhawa	415.00	95	95	581	298	283	17	17	..	..	55	7	194	14
	Badhawa		*38*	*38*	~~222~~	*101*	*121*	*17*	*17*	..	..	*29*	*7*	*66*	*10*
	Birampura		*16*	*16*	~~99~~	*56*	*43*	..	..	..	..	*4*	..	*34*	..
	Nawagaon		*24*	*24*	~~142~~	*82*	*60*	..	..	..	..	*11*	..	*54*	*3*
	Devpura		*17*	*17*	~~118~~	*59*	*59*	..	..	..	..	*11*	..	*40*	*1*
165	Kashmariya	810.00	44	44	237	128	109	3	5	..	..	50	5	67	50
166	Padliya	781.00	5	5	30	14	16	..	.	..	..	2	..	10	8
167	Richha	1,198.00	5	5	26	12	14	..	..	..	..	5	..	6	6
168	Jetpura	1,878.00	22	22	111	64	47	..	..	..	..	..	..	31	9
169	Bare Khar	2,407.00	3	3	15	8	7	3	2	..	..	..	..	3	..
170	Baldarkha	1,078.00	46	47	229	128	101	16	16	..	..	13	..	78	13

JAWAD TAHSIL

WORKERS																						
I		II		III		IV		V(a)		V(b)		VI		VII		VIII		IX		X Non-Workers		L.C. No.
M	F	M	F	M	F	M	F	M	F	M	F	M	F	M	F	M	F	M	F	M	F	
17	18	19	20	21	22	23	24	25	26	27	28	29	30	31	32	33	34	35	36	37	38	1
59	52	4	..	..	..	..	..	..	..	..	..	..	..	1	..	..	..	3	..	62	62	129
105	..	7	26	2	1	..	..	4	..	..	..	..	..	..	..	..	..	3	..	74	162	130
23	..	3	..	3	1	..	..	..	..	..	..	..	..	1	..	..	..	..	..	26	41	131
13	..	*2*	..	..	..	..	..	..	..	..	..	..	..	..	..	..	..	..	..	*15*	*27*	
10	..	*1*	..	*3*	*1*	..	..	..	..	..	..	..	..	*1*	..	..	..	..	..	*11*	*14*	
47	3	8	4	..	..	..	..	..	..	..	..	..	..	..	..	..	..	1	..	30	68	132
414	13	42	12	7	..	..	..	33	2	11	1	4	..	64	1	4	..	70	3	463	1,043	133
40	..	1	4	7	..	..	..	..	..	..	..	..	..	..	..	..	..	..	..	18	57	134
69	7	5	3	9	..	..	..	..	..	..	..	3	2	1	..	..	..	..	..	54	147	135
2	..	..	..	..	..	..	..	..	..	..	..	..	..	..	..	..	..	..	..	1	5	136
24	5	1	1	1	..	..	..	..	..	..	..	..	..	..	..	..	..	..	..	23	45	137
62	..	..	..	..	..	..	..	..	..	..	..	..	..	..	..	..	..	1	..	36	92	138
80	2	..	..	..	..	..	..	..	..	..	..	..	..	..	..	..	..	..	..	50	119	139
35	..	..	..	..	..	..	..	..	..	..	..	..	..	..	..	..	..	..	..	17	40	140
9	..	..	..	..	..	..	..	..	..	..	..	..	..	..	..	..	..	..	..	9	21	141
53	..	1	..	..	..	..	..	..	..	..	..	..	..	1	..	..	..	..	..	41	91	142
67	1	2	..	..	..	..	..	..	..	..	..	..	..	..	..	..	..	..	..	30	93	143
41	..	1	..	..	..	..	..	..	..	..	..	..	..	..	..	..	..	..	..	31	71	144
4	..	1	..	..	..	..	..	..	..	..	..	..	..	..	..	..	..	..	..	7	12	145
40	..	4	..	..	..	..	..	..	..	..	..	..	..	..	..	..	..	2	..	26	71	146
..	..	..	..	..	..	..	..	..	..	..	Uninhabited			..	..	..	..	..	..	..	..	147
..	..	..	..	..	..	..	..	..	..	..	Uninhabited			..	..	..	..	..	..	..	..	148
51	..	8	..	..	..	..	..	..	..	..	..	..	..	..	..	..	..	..	..	32	86	149
22	..	4	..	..	..	..	..	..	..	..	..	..	..	..	..	..	..	..	..	11	43	150
..	..	..	..	..	..	..	..	..	..	..	Uninhabited			..	..	..	..	..	..	..	..	151
19	..	11	1	..	..	..	..	..	..	..	..	..	..	..	..	..	..	1	..	22	45	152
36	..	34	14	..	..	..	..	..	..	..	..	..	..	..	..	..	..	..	..	40	94	153
80	..	38	18	..	..	..	..	..	..	..	..	..	..	..	..	..	..	3	..	111	183	154
45	..	*21*	*6*	..	..	..	..	..	..	..	..	..	..	..	..	..	..	*1*	..	*60*	*95*	
35	..	*17*	*12*	..	..	..	..	..	..	..	..	..	..	..	..	..	..	*2*	..	*51*	*88*	
25	..	3	7	..	..	..	..	2	..	..	..	..	..	..	..	..	..	..	..	23	34	155
12	..	..	5	..	..	..	..	..	..	..	..	..	..	..	..	..	..	..	..	13	14	156
62	..	12	6	4	..	..	..	1	..	..	..	..	..	..	..	..	..	..	..	71	133	157
49	1	9	14	9	.	..	..	..	..	..	..	..	..	..	..	..	..	..	..	38	111	158
..	..	..	..	..	..	..	..	..	..	..	Uninhabited			..	..	..	..	..	..	..	..	159
59	53	..	..	..	..	..	..	..	..	..	..	..	..	1	..	..	..	..	..	23	27	160
108	91	2	1	..	..	..	..	..	..	4	..	..	..	..	..	..	..	2	..	69	77	161
18	18	..	..	..	..	..	..	..	..	..	..	..	..	..	..	..	..	..	..	17	10	162
54	3	2	1	..	..	..	..	..	..	..	..	..	..	..	..	..	..	2	1	49	95	163
181	2	11	12	..	..	..	..	..	..	1	..	..	..	..	..	..	..	1	..	104	269	164
54	*1*	*10*	*9*	..	..	..	..	..	..	*1*	..	..	..	..	..	..	..	*1*	..	*35*	*111*	
34	..	..	..	..	..	..	..	..	..	..	..	..	..	..	..	..	..	..	..	*22*	*43*	
53	..	*1*	*3*	..	..	..	..	..	..	..	..	..	..	..	..	..	..	..	..	*28*	*57*	
40	*1*	..	..	..	..	..	..	..	..	..	..	..	..	..	..	..	..	..	..	*19*	*58*	
61	48	1	2	..	..	..	..	3	..	..	..	..	..	..	..	..	..	2	..	61	59	165
7	7	3	1	..	..	..	..	..	..	..	..	..	..	..	..	..	..	..	..	4	8	166
6	6	..	..	..	..	..	..	..	..	..	..	..	..	..	..	..	..	..	..	6	8	167
30	9	1	..	..	..	..	..	..	..	..	..	..	..	..	..	..	..	..	..	33	38	168
..	..	..	..	3	..	..	..	..	..	..	..	..	..	..	..	..	..	..	..	5	7	169
62	5	13	8	2	..	..	..	..	..	..	..	..	..	..	..	..	..	1	..	50	88	170

PRIMARY CENSUS ABSTRACT

L.C. No.	Name of Village Town/ Ward/ Urban Block	Area of Village in acres and of town/ ward in Kms.	Occupied residential houses	Total No. of households	Total population (including institutional and houseless population)			Scheduled Castes		Scheduled Tribes		Literate and Educated Persons		(I-IX) Total Workers	
					P	M	F	M	F	M	F	M	F	M	F
1	2	3	4	5	6	7	8	9	10	11	12	13	14	15	16
171	Madhopura	471.00	13	13	67	40	27	12	4	..	..	8	..	21	3
172	Gundi Kheda	367.00	11	12	48	26	22	..	..	..	..	..	..	16	2
173	Ratan garh	2,317.00	561	655	3,242	1,670	1,572	251	245	..	..	990	503	831	194
174	Narda	497.00	16	16	82	40	42	8	5	..	..	14	1	26	..
175	Nim Ka Kheda	845.00	50	50	328	174	154	4	6	..	..	59	38	114	44
176	Dehpura	2,408.00	144	151	753	400	353	51	50	..	..	101	9	234	17
177	Pipli Kheda	513.00	..	..	..	..	..	Uninhabited		..	..	..	..	..	..
178	Alori	2,559.00	266	289	1,393	719	674	159	154	..	..	383	37	397	190
	Alori		*74*	*75*	*367*	*194*	*173*	*37*	*30*	..	..	*82*	*12*	*107*	*46*
	Garrivada		*192*	*214*	*1,026*	*525*	*501*	*122*	*124*	..	..	*301*	*25*	*290*	*144*
179	Khajuriya	2,807.00	57	59	287	150	137	10	6	..	..	60	17	87	52
180	Luhariya (Ratangarh)	935.00	105	128	567	309	258	88	69	..	..	69	1	192	117
	Luhariya (Ratangarh)		*96*	*118*	*504*	*276*	*228*	*88*	*69*	..	..	*62*	*1*	*170*	*110*
	Bhapakdi		*9*	*10*	*63*	*33*	*30*	..	..	..	..	*7*	..	*22*	*7*
181	Sanwalpura	151.00	3	3	30	15	15	..	..	..	..	1	..	11	..
182	Gunjaliya	1,317.00	56	66	243	122	121	3	2	..	..	18	..	76	6
183	Raghunathpura (Ratangarh)	400.00	4	4	23	12	11	..	..	..	..	..	..	5	..
184	Dhankjhar	1,371.00	4	4	23	10	13	..	..	..	..	..	..	6	..
185	Chandeda	1,984.00	15	15	76	37	39	..	..	..	..	13	3	28	6
186	Jarad Ratangarh	1,241.00	4	5	23	11	12	..	..	..	..	..	..	6	3
187	Khardi	5,562.00	..	..	..	..	..	Uninhabited		..	..	..	..	..	..
188	Shyampura	882.00	..	..	..	..	..	Uninhabited		..	..	..	..	..	..
189	Amarpura (Ratangarh)	592.00	..	..	..	..	..	Uninhabited		..	..	..	..	..	..
190	Khati Kheda	787.00	35	40	151	73	78	..	..	..	..	1	..	48	3
191	Bhawanpura *alias* Gudanathuram	4,552.00	61	61	451	232	219	4	2	..	..	47	1	141	36
192	Chirmi Kheda	1,186.00	30	30	82	45	37	..	..	..	..	13	..	28	1
193	Deeken	14,271.00	705	705	3,464	1,803	1,661	171	171	..	..	959	253	945	300
	Deeken		*639*	*639*	*3,111*	*1,619*	*1,492*	*154*	*150*	..	..	*930*	*249*	*832*	*219*
	Kewadiyadagi		*7*	*7*	*43*	*22*	*21*	..	..	..	..	*4*	..	*15*	*4*
	Danta		*52*	*52*	*263*	*140*	*123*	*14*	*16*	..	..	*14*	*2*	*86*	*66*
	Mastanpura		*7*	*7*	*47*	*22*	*25*	*3*	*5*	..	..	*11*	*2*	*12*	*11*
194	Lanpiya	3,562.00	41	41	247	126	121	3	2	..	..	35	..	66	24
195	Haripura Ratangarh	729.00	8	8	54	32	22	..	..	..	..	12	..	13	..
196	Maharajpura Khurd	364.00	..	..	..	..	..	Uninhabited		..	..	..	..	..	..
197	Suntholi	3,157.00	138	138	717	375	342	35	50	..	..	148	14	200	17
	Suntholi		*6*	*6*	*27*	*16*	*11*	..	..	..	..	*5*	..	*9*	..
	Chak		*24*	*24*	*110*	*51*	*59*	*32*	*43*	..	..	*19*	*1*	*28*	*1*
	Behtibawadi		*11*	*11*	*72*	*42*	*30*	..	..	..	..	*10*	..	*17*	*1*
	Ramnagar		*97*	*97*	*508*	*266*	*242*	*3*	*7*	..	..	*114*	*13*	*146*	*15*
198	Jivapura	431.00	8	8	31	20	11	..	..	..	..	1	..	10	2
199	Gudha Parihar	2,812.00	55	55	208	107	101	71	64	..	..	13	1	58	29
200	Bramhapuri	509.00	27	27	122	55	67	4	6	..	..	17	1	29	22
	Brahamanpuri		*20*	*20*	*88*	*39*	*49*	..	..	..	..	*6*	..	*21*	*17*
	Mastanpura		*7*	*7*	*34*	*16*	*18*	*4*	*6*	..	..	*11*	*1*	*8*	*5*
201	Gudahola	1,569.00	97	97	318	174	144	1	..	..	..	7	..	92	60
	Godahola		*75*	*75*	*232*	*129*	*103*	..	..	..	..	*5*	..	*65*	*49*
	Gujron Ka Tola		..	..	..	..	..	Uninhabited		..	..	..	..	..	..
	Banjaron ki basti		*22*	*22*	*86*	*45*	*41*	*1*	.	..	..	*2*	..	*27*	*11*
202	Malgarh	658.00	21	26	137	79	58	10	1	..	..	39	6	46	12
203	Niliya	1,216.00	99	121	631	329	302	23	21	..	..	142	33	194	67

JAWAD TAHSIL

WORKERS																				X Non Workers		L.C. No.
I		II		III		IV		V(a)		V(b)		VI		VII		VIII		IX				
M	F	M	F	M	F	M	F	M	F	M	F	M	F	M	F	M	F	M	F	M	F	
17	18	19	20	21	22	23	24	25	26	27	28	29	30	31	32	33	34	35	36	37	38	1
17	2	..	1	1	..	..	..	..	..	..	..	2	..	..	..	..	..	1	..	19	24	171
14	2	2	..	..	..	..	..	..	..	..	..	..	..	..	..	..	..	..	..	10	20	172
250	102	72	60	17	..	1	..	86	20	26	1	24	..	173	1	14	..	168	10	839	1,378	173
26	..	..	..	..	..	..	..	..	..	..	..	..	..	..	..	..	..	..	..	14	42	174
84	24	..	1	26	19	..	..	..	..	..	..	1	..	..	..	..	..	3	..	60	110	175
222	7	4	10	1	..	..	..	1	..	..	..	1	..	4	..	..	..	1	..	166	336	176
..	..	.	..	..	..	..	..	..	..	..	..	Uninhabited		..	..	..	..	..	..	..	..	177
299	55	49	133	2	..	..	..	3	..	7	..	2	..	26	2	..	..	9	..	322	484	178
98	*29*	*3*	*17*	..	..	..	..	..	..	*1*	..	..	..	*4*	..	..	..	*1*	..	*87*	*127*	
201	*26*	*46*	*116*	*2*	..	..	..	*3*	..	*6*	..	*2*	..	*22*	*2*	..	..	*8*	..	*235*	*357*	
68	35	9	17	2	..	..	..	..	..	..	..	..	..	1	..	..	..	7	..	63	85	179
150	103	11	14	7	..	..	..	8	..	2	..	2	..	6	..	..	..	6	..	117	141	180
129	*96*	*11*	*14*	*6*	..	..	..	*8*	..	*2*	..	*2*	..	*6*	..	..	..	*6*	..	*106*	*118*	
21	*7*	..	..	*1*	..	..	..	..	..	..	..	..	..	..	..	..	..	..	..	*11*	*23*	
4	..	..	..	1	..	..	..	..	..	..	..	5	..	..	..	..	..	1	..	4	15	181
75	6	..	..	..	..	..	..	..	..	..	..	..	..	..	..	..	..	1	..	46	115	182
5	..	..	..	..	..	..	..	..	..	..	..	..	..	..	..	..	..	..	..	7	11	183
6	..	..	..	..	..	..	..	..	..	..	..	..	..	..	..	..	..	..	..	4	13	184
20	..	7	6	1	..	..	..	..	..	..	..	..	..	..	..	..	..	..	..	9	33	185
6	3	..	..	..	..	..	..	..	..	..	..	..	..	..	..	..	..	..	..	5	9	186
..	..	..	..	..	..	..	..	..	..	..	..	Uninhabited		..	..	..	..	..	..	..	..	187
..	..	..	..	..	..	..	..	..	..	..	..	Uninhabited		..	..	..	..	..	..	..	..	188
..	..	..	..	..	..	..	..	..	..	..	..	Uninhabited		..	..	..	..	..	..	..	..	189
48	3	..	..	..	..	..	..	..	..	..	..	..	..	..	..	..	..	..	..	25	75	190
17	2	7	7	114	27	..	..	..	..	2	..	..	..	..	..	..	..	1	..	91	183	191
20	1	1	..	7	..	..	..	..	..	..	..	..	..	..	..	..	..	..	..	17	36	192
560	141	144	151	26	3	..	..	35	..	32	..	7	..	52	..	5	..	84	5	858	1,361	193
508	*93*	*113*	*120*	*3*	*1*	..	..	*32*	..	*32*	..	*6*	..	*52*	.	*5*	..	*81*	*5*	*787*	*1,273*	
..	..	*3*	*4*	*12*	.	..	..	..	..	..	..	..	..	..	..	..	..	..	..	*7*	*17*	
45	*40*	*24*	*24*	*11*	*2*	..	..	*3*	..	..	..	..	..	..	..	..	..	*3*	..	*54*	*57*	
7	*8*	*4*	*3*	..	..	..	..	..	..	..	..	*1*	..	..	..	..	..	..	..	*10*	*14*	
43	22	1	1	20	1	..	..	..	..	..	..	..	..	2	..	..	..	..	..	60	97	194
11	..	2	..	..	..	..	..	..	..	..	..	..	..	..	..	..	..	..	..	19	22	195
..	..	..	..	..	..	..	..	..	..	..	..	Uninhabited		..	..	..	..	..	..	..	..	196
171	15	20	1	7	1	..	..	..	..	1	..	..	..	..	..	..	..	1	..	175	325	197
4	..	..	..	*5*	..	..	..	..	..	..	..	..	..	..	..	..	..	..	..	*7*	*11*	
20	*1*	*8*	..	..	..	..	..	..	..	..	..	..	..	..	..	..	..	..	..	*23*	*58*	
15	..	..	..	*2*	*1*	..	..	..	..	..	..	..	..	..	..	..	..	..	..	*25*	*29*	
132	*14*	*12*	*1*	..	..	..	..	..	..	*1*	..	..	..	..	..	..	..	*1*	..	*120*	*227*	
8	2	2	..	..	..	..	..	..	..	..	..	..	..	..	..	..	..	..	..	10	9	198
46	27	8	2	2	..	..	..	..	..	..	..	..	..	..	..	..	..	2	..	49	72	199
23	21	1	1	4	..	..	..	..	..	..	..	..	..	..	..	..	..	1	..	26	45	200
16	*16*	*1*	*1*	*3*	..	..	..	..	..	..	..	..	..	..	..	..	..	*1*	..	*18*	*32*	
7	*5*	..	..	*1*	..	..	..	..	..	..	..	..	..	..	..	..	..	..	..	*8*	*13*	
61	36	23	24	2	..	..	..	..	..	..	..	..	..	3	..	..	..	3	..	82	84	201
38	*27*	*19*	*22*	*2*	..	..	..	..	..	..	..	..	..	*3*	..	..	..	*3*	..	*64*	*54*	
..	..	..	..	..	..	..	..	..	..	..	..	Uninhabited		..	..	..	..	..	..	..	..	
23	*9*	*4*	*2*	..	..	..	..	..	..	..	..	..	..	..	..	..	..	..	..	*18*	*30*	
29	..	16	12	..	..	..	..	..	..	..	..	..	..	..	..	..	..	1	..	33	46	202
141	30	39	37	2	..	.	..	1	..	1	..	..	..	3	..	..	..	7	..	135	235	203

PRIMARY CENSUS ABSTRACT

L.C. No.	Name of Village Town/ Ward/ Urban Block	Area of Village in acres and of town/ ward in Km².	Occupied residential houses	Total No. of households	Total population (including institutional and houseless population)			Scheduled Castes		Scheduled Tribes		Literate and Educated Persons		(I-IX) Total Workers	
					P	M	F	M	F	M	F	M	F	M	F
1	2	3	4	5	6	7	8	9	10	11	12	13	14	15	16
204	Kundala (Ratangarh)	1,255.00	95	115	613	323	290	87	76	..	..	123	24	179	4
205	Jagepur Hada	1,215.00	36	36	216	110	106	9	4	..	..	26	1	61	3
206	Himmatpura	128.00	..	..	..	..	..	..	Uninhabited		..	..	..	..	..
207	Chikli	848.00	2	2	5	4	1	..	..	..	..	..	..	3	..
208	Parwani	1,446.00	44	51	236	124	112	..	..	..	..	2	..	73	25
209	Bhojpura	1,666.00	52	57	331	167	164	..	..	..	..	17	..	108	63
210	Amba Ratangarh	830.00	39	43	213	115	98	16	11	..	..	18	1	66	56
	Amba Ratangarh		*20*	*22*	~~*102*~~	*52*	*50*	*11*	*8*	..	..	*9*	..	*35*	*29*
	Kanya Kheda		*19*	*21*	~~*111*~~	*63*	48	5	3	..	..	*9*	*1*	*31*	*27*
211	Manda	1,512.00	92	100	470	245	225	56	59	..	..	88	6	131	123
	Manda		*81*	*89*	~~*407*~~	*207*	*200*	*56*	*59*	..	..	*84*	*6*	*109*	*112*
	Parpariya		*11*	*11*	~~*63*~~	*38*	*25*	..	..	..	..	*4*	..	*24*	*11*
212	Mahendri	2,474.00	49	49	308	169	139	9	7	..	..	25	4	78	16
213	Jhirmir	559.00	29	30	153	89	64	..	..	..	..	14	1	49	18
214	Dadoli	4,475.00	130	159	795	426	369	84	78	..	..	169	29	232	176
	Dadoli		*102*	*129*	~~*520*~~	*313*	*277*	*41*	*44*	..	..	*144*	*29*	*174*	*124*
	Rupatoli		*20*	*22*	~~*135*~~	*77*	*58*	*43*	*34*	..	..	*22*	..	*36*	*36*
	Banjaro Ki Jhopadiya		*7*	*7*	~~*65*~~	*34*	*31*	..	..	..	..	*3*	..	*21*	*15*
	Dudhtalai		*1*	*1*	~~3~~	*2*	*3*	..	..	..	..	..	..	*1*	*1*
215	Janakpur	1,167.00	136	166	915	450	465	46	33	..	..	227	59	262	224
216	Panoli	961.00	49	55	352	184	168	13	13	..	..	72	10	93	91
217	Ruppura (Morwan)	1,787.00	177	212	897	464	433	139	136	..	..	121	12	254	153
	Ranipura		*36*	*37*	~~*143*~~	*74*	*69*	*4*	*3*	..	..	*26*	*3*	*40*	*28*
	Quppura		*141*	*175*	~~*754*~~	*390*	*364*	*135*	*133*	..	..	*95*	*9*	*214*	*125*
218	Ranipura	377.00	..	..	..	..	..	Uninhabited		..	..	..	..	..	..
219	Padla	464.00	..	..	..	..	..	Uninhabited		..	..	..	..	..	..
220	Morwan	4,437.00	334	431	2,214	1,164	1,050	143	120	..	..	381	78	677	135
	Morwan		*200*	*271*	~~*1,369*~~	*728*	*641*	*143*	*120*	..	..	*305*	*78*	*414*	*68*
	Gusari talai		*7*	*10*	~~*46*~~	*26*	*20*	..	..	..	..	..	..	*10*	*1*
	Samiti		*10*	*10*	~~*83*~~	*50*	*33*	..	..	..	..	*4*	..	*30*	*8*
	Ratana ka dera		*24*	*25*	~~*122*~~	*65*	*57*	..	..	..	..	..	..	*43*	*5*
	Bhavsingh ka dera		*15*	*21*	~~*67*~~	*38*	*29*	..	..	..	..	*3*	..	*26*	*12*
	Megha ka dera		*7*	*8*	~~*38*~~	*18*	*20*		..	..	..	*6*	..	*11*	*13*
	Khema ka dera		*15*	*18*	~~*86*~~	*39*	*47*	..	..	..	..	*6*	..	*25*	*10*
	Bhausingh Bhawaka dera		*13*	*15*	~~*70*~~	*35*	*35*	..	..	..	..	*5*	..	*23*	*8*
	Meghamagrawala		*7*	*10*	~~*57*~~	*29*	*28*	..	..	..	..	*13*	..	*26*	*1*
	Dhannakadera		*22*	*29*	~~*154*~~	*78*	*76*		..	..	..	*22*	..	*43*	*3*
	Harkuke Jhonpde		*6*	*6*	~~*64*~~	*32*	*32*	..	..	..	..	*9*	..	*14*	*5*
	Padlawale Ka Dera		*8*	*8*	~~*58*~~	*26*	*32*	..	..	..	..	*8*	..	*12*	*1*
221	Bol Kheda	528.00	28	43	155	79	76	9	10	..	..	17	1	43	6
	Bol Kheda		*6*	*11*	~~*28*~~	*15*	*13*	..	..	..	..	*5*	..	*7*	..
	Banjaro Ke Jhopde		*10*	*17*	~~*59*~~	*26*	*33*	*9*	*10*	..	..	*5*	*1*	*20*	*2*
	Nai Abadi		*12*	*15*	~~*68*~~	*38*	*30*	..	..	..	..	*7*	..	*16*	*4*
222	Aakli	1,211.00	49	55	326	166	160	..	..	..	..	74	26	92	1
	Aakli		*39*	*45*	~~*268*~~	*137*	*131*	..	..	..	..	*65*	*26*	*75*	*1*
	Banjaro Ke Jhopde		*10*	*10*	~~*58*~~	*29*	*29*	..	..	..	..	*9*	..	*17*	..
223	Ummedpura	109.00	174	178	933	472	461	12	15	..	..	319	78	277	218
224	Tarapur	74.00	152	174	821	427	394	18	11	..	..	261	39	222	29
225	Pipalya Pemji	681.00	31	31	197	100	97	..	..	..	..	65	22	50	6
226	Shopura	104.00	..	..	..	..	..	Uninhabited		..	..	..	..	..	..

JAWAD TAHSIL

WORKERS																						
I		II		III		IV		V(a)		V(b)		VI		VII		VIII		IX		X Non Workers		L.C. No.
M	F	M	F	M	F	M	F	M	F	M	F	M	F	M	F	M	F	M	F	M	F	
17	18	19	20	21	22	23	24	25	26	27	28	29	30	31	32	33	34	35	36	37	38	1
138	1	26	2	4	..	..	..	4	1	4	..	..	..	..	..	..	..	3	..	144	286	204
46	2	11	1	1	..	..	..	..	..	..	..	1	..	..	..	..	..	2	..	49	103	205
..	..	..	..	..	..	..	..	..	..	Uninhabited			..	..	..	..	..	..	..	..	..	206
3	..	..	..	..	..	..	..	..	..	..	..	..	..	..	..	..	..	..	..	1	1	207
63	19	5	5	4	..	..	..		..	..	..	..	..	1	1	..	..	..	..	51	87	208
17	4	13	28	78	31	..	..	..	..	..	..	..	..	..	..	..	..	..	..	59	101	209
58	..	3	56	2	..	..	..	..	..	..	..	2	..	..	..	..	..	1	..	49	42	210
34	..	..	*29*	*1*	..	..	..	..	..	..	..	..	..	..	..	..	..	..	..	*17*	*21*	
24	..	*3*	*27*	*1*	..	..	..	..	..	..	..	*2*	..	..	..	..	..	*1*	..	*32*	*21*	
101	29	4	83	22	2	..	..	3	9	..	..	..	..	2	..	..	..	1	..	112	102	211
101	*29*	*4*	*83*	..	..	..	..	1	..	..	..	..	..	*2*	..	..	..	*1*	..	*98*	*88*	
..	..	..	..	*22*	*2*	..	..	*2*	*9*	..	..	..	..	..	..	..	..	..	..	*14*	*14*	
48	5	7	11	..	..	..	..	1	..	..	..	..	..	..	..	..	..	22	..	91	123	212
45	14	3	4	..	..	..	..	..	..	..	..	..	..	..	..	..	..	1	..	40	46	213
175	144	28	32	2	..	..	..	1	..	4	..	2	..	9	..	2	..	9	..	194	193	214
118	*93*	*28*	*31*	*1*	..	..	..	*1*	..	*4*	..	*2*	..	*9*	..	*2*	..	*9*	..	*139*	*153*	
35	*35*	..	*1*	*1*	..	..	..	..	..	..	..	..	..	..	..	..	..	..	..	*41*	*22*	
21	*15*	..	..	..	..	..	..	..	..	..	..	..	..	..	..	..	..	..	..	*13*	*16*	
1	*1*	..	..	..	..	..	..	..	..	..	..	..	..	..	..	..	..	..	..	*1*	*2*	
149	146	83	77	1	..	..	..	4	..	2	..	1	..	5	..	..	..	17	1	188	241	215
70	74	23	17	..	..	..	..	..	..	..	..	..	..	..	..	..	..	..	..	91	78	216
153	8	79	144	18	1	..	..	..	..	..	..	..	..	1	..	..	..	3	..	210	280	217
25	*2*	*10*	*26*	*4*	..	..	..	..	..	..	..	..	..	..	..	..	..	*1*	..	*34*	*41*	
128	*6*	*69*	*118*	*14*	*1*	..	..	..	..	..	..	..	..	*1*	..	..	..	*2*	..	*176*	*239*	
..	..	..	..	..	..	..	..	..	..	Uninhabited			..	..	..	..	..	..	..	..	..	218
..	..	..	..	..	..	..	..	..	..	Uninhabited			..	..	..	..	..	..	..	..	..	219
474	8	144	125	..	..	..	..	4	..	15	..	4	..	6	..	1	..	29	2	487	915	220
298	*3*	*62*	*63*	..	..	..	..	*4*	..	*13*	..	*4*	..	*6*	..	*1*	..	*26*	*2*	*314*	*573*	
10	*1*	..	..	..	..	..	..	..	..	..	..	..	..	..	..	..	..	..	..	*16*	*19*	
16	..	*14*	*8*	..	..	..	..	..	..	..	..	..	..	..	..	..	..	..	..	*20*	*25*	
41	*3*	*2*	*2*	..	..	..	..	..	..	..	..	..	..	..	..	..	..	..	..	*22*	*52*	
11	..	*13*	*12*	..	..	..	..	..	..	*2*	..	..	..	..	..	..	..	..	..	*12*	*17*	
7	..	*4*	*13*	..	..	..	..	..	..	..	..	..	..	..	..	..	..	.	..	*7*	*7*	
10	..	*14*	*10*	..	..	..	..	..	..	..	..	..	..	..	..	..	..	*1*	..	*14*	*37*	
10	..	*13*	*8*	..	..	..	..	..	..	..	..	..	..	..	..	..	..	..	..	*12*	*27*	
11	..	*15*	*1*	..	..	..	..	..	..	..	..	..	..	..	..	..	..	..	..	*3*	*27*	
41	*1*	..	*2*	..	..	..	..	..	..	..	..	..	..	..	..	..	..	*2*	..	*35*	*73*	
9	..	*5*	*5*	..	..	..	..	..	..	..	..	..	..	..	..	..	..	..	..	*18*	*27*	
10	..	2	*1*	..	..	..	..	..	..	..	..	..	..	..	..	..	..	..	..	*14*	*31*	
36	1	6	5	..	..	..	..	..	..	..	..	1	..	..	..	..	..	..	..	36	70	221
7	..	..	..	..	..	..	..	..	..	..	..	..	..	..	..	..	..	..	..	*8*	*13*	
19	*1*	..	*1*	..	..	..	..	..	..	..	..	*1*	..	..	..	..	..	..	..	*6*	*31*	
10	..	*6*	*4*	..	..	..	..	..	..	..	..	..	..	..	..	..	..	..	..	*22*	*26*	
88	..	4	1	..	..	..	..	..	..	..	..	..	..	..	..	..	..	..	..	74	159	222
71	..	*4*	*1*	..	..	..	..	..	..	..	..	..	..	..	..	..	..	..	..	*62*	*130*	
17	..	..	..	..	..	..	..	..	..	..	..	..	..	..	..	..	..	..	..	*12*	*29*	
72	57	14	12	3	1	5	..	132	145	6	..	4	..	17	..	1	..	23	3	195	243	223
55	5	19	16	..	..	..	..	34	..	11	..	8	..	16	..	4	..	75	8	205	365	224
29	2	10	3	..	..	1	..	3	1	5	..	..	..	2	..	..	..	..	..	50	91	225
..	..	..	..	..	..	..	..	..	..	Uninhabited			..	..	..	..	..	..	..	..	..	226

PRIMARY CENSUS ABSTRACT

L.C. No.	Name of Village Town/ Ward/ Urban Block	Area of Village in acres and of town/ ward in Km².	Occupied residential houses	Total No. of households	Total population (including institutional and houseless population)			Scheduled Castes		Scheduled Tribes		Literate and Educated Persons		(I-IX) Total Workers	
					P	M	F	M	F	M	F	M	F	M	F
1	2	3	4	5	6	7	8	9	10	11	12	13	14	15	16
227	Bawalnai	4,508.00	325	352	1,858	957	901	108	108	..	..	348	80	537	235
	Bawalnai		*226*	*253*	*1,274*	*644*	*630*	*108*	*108*	..	..	*264*	*80*	*350*	*138*
	Gariyawas		*16*	*16*	*95*	*53*	*42*	..	..	..	..	*15*	..	*36*	*21*
	Chaukhan Kheda		*18*	*18*	*139*	*79*	*60*	..	..	..	..	*29*	..	*47*	*25*
	Dungar puriya		*34*	*34*	*170*	*84*	*86*	..	..	..	..	*16*	..	*49*	*13*
	Lalpuriya		*19*	*19*	*109*	*60*	*49*	..	..	..	..	*20*	..	*34*	*23*
	Ratanpuriya		*12*	*12*	*71*	*37*	*34*	..	..	..	..	*4*	..	*21*	*15*
228	Kashya	881.00	15	15	69	42	27	7	3	..	..	4	..	23	2
229	Aata	2,337.00	*52*	*52*	*256*	125	131	11	7	..	..	8	..	56	10
	Aata		*49*	*49*	*240*	*117*	*123*	*11*	*7*	..	..	*8*	..	*52*	*10*
	Shyampura		*3*	*3*	*16*	*8*	*8*	..	..	..	..	..	..	*4*	..
230	Shyampura	145.00	2	2	8	2	6	..	..	..	..	..	..	2	..
231	Budhsingh pura	67.00	1	1	4	3	1	..	..	..	..	..	..	1	..
232	Sukhanand Naya	24.00	2	2	2	2	..	..	..	..	..	2	..	2	..
233	Aasan Dariyanath	140.00	1	1	1	1	..	..	..	..	..	..	..	1	..
234	Dhani	463.00	28	28	190	101	89	..	:	..	..	13	..	46	6
235	Tumba	773.00	*73*	*73*	391	202	189	22	36	..	..	69	8	121	133
	Tumba		*67*	*67*	*361*	*189*	*172*	*15*	*25*	..	..	*68*	*8*	*113*	*121*
	Kanpura		*6*	*6*	*30*	*13*	*17*	*7*	*11*	..	..	*1*	..	*8*	*12*
236	Kirpura Khurd	182.00	36	36	187	99	88	..	..	..	..	4	..	65	60
	Kirpura		*27*	*27*	*128*	*70*	*58*	..	..	..	..	*3*	..	*51*	*40*
	Naulpura		*9*	*9*	*59*	*29*	*30*	..	..	..	..	*1*	..	*14*	*20*
237	Kirpura Kalan	301.00	41	41	177	93	84	..	..	..	..	4	..	50	53
238	Kenpuriya	536.00	15	15	62	32	30	1	1	..	..	4	..	24	21
239	Mendaki	1,267.00	77	77	371	191	180	16	13	..	..	83	1	127	114
240	Jivagarh	446.00	..	..	..	..	..	Uninhabited				..	..	..	..
241	Vishnari	247.00	..	..	..	..	..	Uninhabited				..	..	..	..
242	Pratappura	115.00	..	..	..	..	..	Uninhabited				..	..	..	..
243	Chadol (Athana)	1,122,00	85	85	450	226	224	77	79	..	..	46	1	140	12
244	Sakatpuriya	169.00	43	43	222	123	99	8	6	..	..	8	..	69	12
245	Mahudi Kheda	55.00	..	..	..	..	..	Uninhabited				..	..	..	..
246	Ruppura	142.00	12	15	79	48	31	..	..	..	..	8	..	34	..
247	Karanpura	238.00	..	..	..	..	..	Uninhabited				..	..	..	..
248	Jetpura	977.00	29	29	156	81	75	..	..	..	..	37	4	44	3
249	Keharpura	103.00	*2*	2	11	3	8	..	..	..	..	..	..	3	6
250	Daulatpura	171.00	..	..	..	..	..	Uninhabited				..	..	..	..
251	Kishorpura	120.00	..	..	..	..	..	Uninhabited				..	..	..	..
252	Bhopatpura	454.00	..	..	..	..	..	Uninhabited				..	..	..	..
253	Saroda	841 00	97	97	487	262	225	14	14	..	..	106	..	156	72
254	Nisarni	138.00	..	..	..	..	..	Uninhabited				..	..	..	..
255	Sukhanand Juna	217.00	..	..	1	1	..	..	..	..	..	1	..	1	..
256	Nagthun	741.00	63	63	303	161	142	28	25	..	..	79	..	103	43
257	Gujarkhedi Sankla	809.00	76	76	313	164	149	40	39	..	..	54	2	116	54
258	Gotha	595.00	45	45	232	117	115	10	13	..	..	11	..	73	48
259	Meghpura	623.00	70	70	369	188	181	10	11	..	..	27	..	107	92
260	Guthlai	463.00	21	21	114	60	54	4	2	..	..	1	..	29	13
261	Bhagwatpura	151.00	..	..	..	..	..	Uninhabited				..	..	..	..
262	Athana	3,664.00	605	617	3,285	1,709	1,576	143	163	..	..	929	214	934	366
	Athana		*160*	*162*	*927*	*488*	*439*	..	..	..	..	*281*	*94*	*258*	*138*
	Chamarpura		*94*	*102*	*488*	*257*	*231*	*22*	*18*	..	..	*143*	*40*	*118*	*13*

JAWAD TAHSIL

WORKERS																				X Non-Workers		L.C. No.
I		II		III		IV		V(a)		V(b)		VI		VII		VIII		IX				
M	F	M	F	M	F	M	F	M	F	M	F	M	F	M	F	M	F	M	F	M	F	
17	18	19	20	21	22	23	24	25	26	27	28	29	30	31	32	33	34	35	36	37	38	1
394	134	49	86	2	1	..	..	26	10	6	..	..	..	10	1	1	..	49	3	420	666	227
244	*77*	*14*	*46*	*2*	*1*	..	..	*25*	*10*	*6*	..	..	..	*10*	*1*	*1*	..	*48*	*3*	*294*	*492*	
29	*14*	*7*	*7*	..	..	..	..	..	..	..	..	..	..	..	..	..	..	..	..	*17*	*21*	
42	*23*	*4*	*2*	..	..	..	..	..	..	..	..	..	..	..	..	..	..	*1*	..	*32*	*35*	
32	..	*17*	*13*	..	..	..	..	..	..	..	..	..	..	..	..	..	..	..	..	*35*	*73*	
27	*7*	*6*	*16*	..	..	..	..	*1*	..	..	..	..	..	..	..	..	..	..	..	*26*	*26*	
20	*13*	*1*	*2*	..	..	..	..	..	..	..	..	..	..	..	..	..	..	..	..	*16*	*19*	
14	..	2	1	..	..	..	..	4	1	..	..	..	..	..	..	..	..	3	..	19	25	228
51	3	5	7	..	..	..	..	..	..	..	..	..	..	..	..	..	..	..	..	69	121	229
48	*3*	*4*	*7*	..	..	..	..	..	..	..	..	..	..	..	..	..	..	..	..	*65*	*113*	
3	..	*1*	..	..	..	..	..	..	..	..	..	..	..	..	..	..	..	..	..	*4*	*8*	
2	..	..	..	..	..	..	..	..	..	..	..	..	..	..	..	..	..	..	..	..	6	230
1	..	..	..	..	..	..	..	..	..	..	..	..	..	..	..	..	..	..	..	2	1	231
..	..	..	..	..	..	..	..	..	..	..	..	..	..	..	..	..	..	2	..	..	..	232
1	..	..	..	..	..	..	..	..	..	..	..	..	..	..	..	..	..	..	..	..	..	233
41	2	..	..	3	4	..	..	..	..	..	..	..	..	..	..	..	..	2	..	55	83	234
70	70	32	52	5	..	..	..	7	11	3	..	..	..	1	..	..	..	3	..	81	56	235
62	*58*	*32*	*52*	*5*	..	..	..	*7*	*11*	*3*	..	..	..	*1*	..	..	..	*3*	..	*76*	*51*	
8	*12*	..	..	..	..	..	..	..	..	..	..	..	..	..	..	..	..	..	..	*5*	*5*	
62	42	*3*	18	..	..	..	..	..	..	..	..	..	..	..	..	..	..	..	..	34	28	236
49	*30*	*2*	*10*	..	..	..	..	..	..	..	..	..	..	..	..	..	..	..	..	*19*	*18*	
13	*12*	*1*	*8*	..	..	..	..	..	..	..	..	..	..	..	..	..	..	..	..	*15*	*10*	
44	..	5	53	..	..	..	..	..	..	..	..	..	..	..	..	..	..	1	..	43	31	237
16	..	1	16	..	..	..	..	..	..	..	..	..	..	..	..	..	..	7	5	8	9	238
107	..	14	114	..	..	..	..	..	..	5	..	..	..	..	..	..	..	1	..	64	66	239
..	..	..	..	..	..	..	..	..	Uninhabited			..	..	..	..	..	..	..	..	..	..	240
..	..	..	..	..	..	..	..	..	Uninhabited			..	..	..	..	..	..	..	..	..	..	241
..	..	..	..	..	..	..	..	..	Uninhabited			..	..	..	..	..	..	..	..	..	..	242
112	2	14	10	4	..	..	..	4	..	2	..	..	..	2	..	..	..	2	..	86	212	243
62	..	6	12	1	..	..	..	..	..	..	..	..	..	..	..	..	..	..	..	54	87	244
..	..	..	..	..	..	..	..	..	Uninhabited			..	..	..	..	..	..	..	..	..	..	245
33	..	1	..	..	..	..	..	..	..	..	..	..	..	..	..	..	..	..	..	14	31	246
..	..	..	..	..	..	..	..	..	Uninhabited			..	..	..	..	..	..	..	..	..	..	247
40	..	4	3	..	..	..	..	..	..	..	..	..	..	..	..	..	..	..	..	37	72	248
1	..	1	..	1	6	..	..	..	..	..	..	..	..	..	..	..	..	..	..	..	2	249
..	..	..	..	..	..	..	..	..	Uninhabited			..	..	..	..	..	..	..	..	..	..	250
..	..	..	..	..	..	..	..	..	Uoinhabited			..	..	..	..	..	..	..	..	..	..	251
..	..	..	..	..	..	..	..	..	Uninhabited			..	..	..	..	..	..	..	..	..	..	252
129	3	10	61	12	..	..	..	2	8	..	..	..	..	2	..	..	..	1	..	106	153	253
..	..	..	..	..	..	..	..	..	Uninhabited			..	..	..	..	..	..	..	..	..	..	254
1	..	..	..	..	..	..	..	..	..	..	..	..	..	..	..	..	..	..	..	..	..	255
68	40	26	3	..	..	..	..	3	..	1	..	..	..	4	..	..	..	1	..	58	99	256
82	50	22	2	8	2	..	..	1	..	..	..	..	..	3	..	..	..	..	..	48	95	257
56	39	9	6	3	1	..	..	..	..	2	..	..	..	2	2	..	..	1	..	44	67	258
102	91	1	1	2	..	..	..	..	..	..	..	..	..	..	..	..	..	2	..	81	89	259
19	5	9	8	..	..	..	..	..	..	1	..	..	..	..	..	..	..	..	..	31	41	260
..	..	..	..	..	..	..	..	..	Uninhabited			..	..	..	..	..	..	..	..	..	..	261
522	226	103	83	7	..	..	..	115	45	41	1	10	..	63	2	3	..	70	9	775	1,210	262
127	*91*	*20*	*43*	*2*	..	..	..	*23*	*2*	*15*	*1*	*1*	..	*32*	..	..	..	*33*	*1*	*235*	*301*	
28	..	*28*	*6*	..	..	..	..	*15*	..	*7*	..	*3*	..	*16*	*1*	*1*	..	*20*	*6*	*139*	*218*	

PRIMARY CENSUS ABSTRACT

L.C. No.	Name of Village Town/ Ward/ Urban Block	Area of Village in acres and of town/ ward in Kms.	Occupied residential houses	Total No. of households	Total population (including institutional and houseless population)			Scheduled Castes		Scheduled Tribes		Literate and Educated Persons		(I-IX) Total Workers	
					P	M	F	M	F	M	F	M	F	M	F
1	2	3	4	5	6	7	8	9	10	11	12	13	14	15	16
	Bheelpura		*52*	*54*	*271*	*130*	*141*	*100*	*119*	..	..	*42*	*3*	*80*	*4*
	Kanakpura		*10*	*10*	*39*	*17*	*22*	..	..	..	..	*1*	..	*12*	*11*
	Mominpura		*88*	*88*	*513*	*278*	*235*	..	..	..	..	*150*	*20*	*169*	*91*
	Dhakad Khedi		*157*	*157*	*790*	*405*	*385*	*21*	*26*	..	..	*222*	*49*	*222*	*33*
	Laxmipura		*27*	*27*	*155*	*76*	*79*	..	..	..	..	*45*	*1*	*49*	*50*
	Sandalpura		*17*	*17*	*102*	*58*	*44*	..	..	..	..	*45*	*7*	*31*	*26*
263	Dhaneriya	710.00	42	43	256	133	123	1	1	..	..	59	..	85	61
264	Kamawas	420.00	20	20	133	63	70	..	..	..	..	8	..	38	..
265	Amarpura	243.00	1	1	7	4	3	..	..	..	..	1	..	3	..
266	Nagda	729.00	38	38	202	105	97	3	5	..	..	35	..	71	2
267	Sarwaniya Masani	1,091.00	165	165	755	402	353	51	58	..	..	206	18	246	124
268	Hanmantiya	1,307.00	95	95	466	246	220	25	26	..	..	126	7	165	2
269	Achlawada	178.00	5	6	32	17	15	2	3	..	..	15	..	14	..
270	Nayagaon	3,628.00	299	421	1,613	840	773	115	109	..	..	463	74	490	101
	Nayagaon		*171*	*276*	*911*	*478*	*433*	*76*	*76*	..	..	*289*	*43*	*266*	*18*
	Railwaystation Jawad Road		*128*	*145*	*702*	*362*	*340*	*39*	*33*	..	..	*174*	*31*	*224*	*83*
271	Bor Khedi	1,040.00	110	117	533	279	254	36	21	..	..	106	18	177	31
272	Damodarpura	1,251.00	70	93	360	191	169	18	19	..	..	77	7	109	109
273	Kesharpura Kalan	1,686.00	125	125	632	313	319	31	23	..	..	174	28	175	161
274	Khor	3,088.00	185	185	878	466	412	119	110	..	..	205	30	257	122
275	Gujar Khedi Talab	409.00	31	31	149	73	76	..	..	..	..	27	2	44	42
276	Kheda Rathor	1,055.00	32	32	159	83	76	..	..	..	..	12	..	47	41
277	Kandka	936.00	44	44	316	173	143	9	4	..	..	71	6	98	63
278	Suwa Kheda	3,159.00	338	368	1,953	1,029	924	172	142	..	..	490	79	557	36
	Suwa Kheda		*119*	*139*	*770*	*398*	*372*	*12*	*12*	..	..	*240*	*45*	*223*	*29*
	Gayrapura		*79*	*79*	*407*	*215*	*192*	*33*	*29*	..	..	*113*	*11*	*129*	*4*
	Jhopadiya		*140*	*150*	*776*	*416*	*360*	*122*	*101*	..	..	*137*	*23*	*205*	*3*
279	Segwa	497.00	42	44	230	121	109	..	..	..	..	33	..	72	64
280	Kundla Neemach	936.00	14	14	59	33	26	..	..	..	..	1	..	20	16
281	Barkheda Kamatiya	1,053.00	92	93	422	214	208	16	9	..	..	62	6	132	130
282	Morka	1,000.00	45	45	245	124	121	18	19	..	..	22	1	69	66
283	Maheshpura Neemach	511.00	7	8	64	37	27	8	5	..	..	4	2	17	9
284	Palda Kheda	1,672.00	113	114	672	322	350	19	25	..	..	110	11	187	130
285	Bawal Juni	1,723.00	48	56	257	139	118	..	..	..	..	50	2	85	76
286	Kelu Kheda	402.00	53	57	320	160	160	6	3	..	..	99	5	91	114
287	Nanpuriya	402.00	35	41	170	87	83	22	20	..	..	27	2	54	54
288	Barkheda Jat	512.00	23	23	125	65	60	..	..	..	..	18	..	41	24
289	Lodh	740.00	28	28	186	108	78	57	44	..	..	16	1	53	16
290	Melan Kheda	696.00	76	76	356	175	181	49	33	..	..	38	1	106	95
291	Kesharpura Khurd	318.00	..	..	..	..	..	Uninhabited			..	..	..	..	..
292	Khedamodi	357.00	16	16	84	43	41	..	..	..	..	1	..	34	14
293	Dhalopa	337.00	11	11	62	34	28	..	..	..	..	3	..	23	13
294	Modi	2,828.00	247	247	1,296	667	629	121	104	..	..	248	221	370	183
295	Barkheda Mina	943.00	18	18	88	39	49	1	..	..	..	6	1	23	22
296	Upreda	819.00	82	82	448	239	209	80	62	..	..	100	10	135	135
297	Sarwaniya maharaj	2,745.00	512	526	2,864	1,462	1,402	231	219	..	..	626	141	814	596
298	Semalpura	187.00	..	..	..	..	..	Uninhabited			..	..	..	..	..
299	Samel	1,122.00	57	57	294	153	141	..	..	..	..	34	1	87	67
300	Basadi Bhati	1,836.00	102	139	558	303	255	13	16	..	..	51	3	199	153
	Basedibathi		*80*	*115*	*503*	*272*	*231*	*13*	*16*	..	..	*47*	*3*	*181*	*139*
	Banjaron Ki Khedi		*22*	*24*	*55*	*31*	*24*	..	..	..	..	*4*	..	*18*	*14*

WORKERS																					
I		II		III		IV		V(a)		V(b)		VI		VII		VIII		IX		X Non-Workers		L.C. No.
M	F	M	F	M	F	M	F	M	F	M	F	M	F	M	F	M	F	M	F	M	F	
17	18	19	20	21	22	23	24	25	26	27	28	29	30	31	32	33	34	35	36	37	38	1
38	*1*	*20*	*3*	..	..	..	..	*5*	..	*11*	..	..	..	..	..	..	..	*6*	..	*50*	*137*	
10	*7*	*2*	*4*	..	..	..	..	..	..	..	..	..	..	..	..	..	..	..	..	*5*	*11*	
79	*40*	*4*	*9*	*1*	..	..	..	*72*	*42*	..	..	*4*	..	*5*	..	..	..	*4*	..	*109*	*144*	
169	*20*	*22*	*9*	*4*	..	..	..	..	*1*	*8*	..	*2*	..	*8*	*1*	*2*	..	*7*	*2*	*183*	*352*	
48	*48*	*1*	*2*	..	..	..	..	..	..	..	..	..	..	..	..	..	..	..	..	*27*	*29*	
23	*19*	*6*	*7*	..	..	..	..	..	..	..	..	..	..	*2*	..	..	..	..	..	*27*	*18*	
84	59	1	2	..	..	..	..	..	..	..	..	..	..	..	..	..	..	..	..	48	62	263
33	..	3	..	..	..	..	..	..	..	..	..	..	..	..	..	..	..	2	..	25	70	264
3	..	..	..	..	..	..	..	..	..	..	..	..	..	..	..	..	..	..	..	1	3	265
70	2	..	..	..	..	..	..	..	..	..	..	..	..	..	..	..	..	1	..	34	95	266
212	10	26	114	..	..	..	..	6	..	..	..	..	..	1	..	..	..	1	..	156	229	267
134	1	29	1	..	..	..	..	..	..	..	..	1	..	..	..	..	..	1	..	81	218	268
11	..	3	..	..	..	..	..	..	..	..	..	..	..	..	..	..	..	..	..	3	15	269
277	38	51	45	20	2	..	..	14	1	18	3	10	..	18	..	27	..	55	12	350	672	270
189	*3*	*17*	*10*	*2*	..	..	..	*10*	*1*	*14*	*3*	*4*	..	*11*	..	*2*	..	*17*	*1*	*212*	*415*	
88	*35*	*34*	*35*	*18*	*2*	..	..	*4*	..	*4*	..	*6*	..	*7*	..	*25*	..	*38*	*11*	*138*	*257*	
119	16	36	14	9	1	..	..	1	..	1	..	1	..	1	..	2	..	7	..	102	223	271
78	81	23	28	..	..	..	..	..	..	..	..	5	..	1	..	..	..	2	..	82	60	272
122	110	36	51	..	..	..	..	1	..	..	..	..	..	2	..	2	..	12	..	133	158	273
204	52	42	70	..	..	..	..	..	..	1	..	..	..	3	..	2	..	5	..	209	290	274
36	39	7	3	..	..	..	..	..	..	..	..	..	..	..	..	..	..	1	..	29	34	275
41	*34*	6	*7*	..	..	..	..	..	..	..	..	..	..	..	..	..	..	..	..	36	35	276
70	39	22	24	..	..	..	..	1	..	..	..	2	..	2	..	..	..	1	..	75	80	277
303	7	63	27	26	..	107	..	12	..	12	..	7	..	5	..	4	..	18	2	472	888	278
155	*7*	*25*	*22*	*5*	..	*4*	..	*8*	..	*11*	..	*2*	..	*3*	..	*2*	..	*8*	..	*175*	*343*	
86	..	*12*	*3*	*10*	..	*15*	..	*2*	..	..	..	*2*	..	..	..	..	..	*2*	*1*	*86*	*188*	
62	..	*26*	*2*	*11*	..	*88*	..	*2*	..	*1*	..	*3*	..	*2*	..	*2*	..	*8*	*1*	*211*	*357*	
64	59	4	5	..	..	2	..	..	..	..	..	1	..	..	..	..	..	1	..	49	45	279
19	15	1	1	..	..	..	..	..	..	..	..	..	..	..	..	..	..	..	..	13	10	280
101	110	18	14	1	..	..	..	4	5	2	..	..	..	1	..	..	..	5	1	82	78	281
39	45	25	18	4	2	..	..	1	1	..	..	..	..	..	..	..	..	..	..	55	55	282
17	9	..	..	..	..	..	..	..	..	..	..	..	..	..	..	..	..	..	..	20	18	283
136	86	49	44	..	..	..	..	..	..	..	..	..	..	..	..	..	..	2	..	135	220	284
66	62	17	14	..	..	..	..	..	..	..	..	..	..	..	..	..	..	2	..	54	42	285
85	111	5	3	..	..	..	..	..	..	..	..	..	..	..	..	..	..	1	..	69	46	286
42	48	12	6	..	..	..	..	..	..	..	..	..	..	..	..	..	..	..	..	33	29	287
40	24	..	..	..	..	..	..	..	..	..	..	..	..	..	..	..	..	1	..	24	36	288
53	16	..	..	..	..	..	..	..	..	..	..	..	..	..	..	..	..	..	..	55	62	289
103	95	..	..	..	..	..	..	1	..	..	..	..	..	1	..	..	..	1	..	69	86	290
..	..	..	..	..	..	..	..	..	..	Uninhabited		..	..	..	..	..	..	..	..	..	..	291
30	1	4	13	..	..	..	..	..	..	..	..	..	..	..	..	..	..	..	..	9	27	292
13	..	8	13	1	..	..	..	..	..	..	..	..	..	1	..	..	..	..	..	11	15	293
322	160	32	23	1	..	..	..	5	..	..	..	4	..	1	..	1	..	4	..	297	446	294
19	18	4	3	..	..	..	..	..	..	..	..	..	..	..	..	..	..	..	1	16	27	295
114	118	21	17	..	..	..	..	..	..	..	..	..	..	..	..	..	..	..	..	104	74	296
534	379	89	96	13	1	..	..	57	25	35	..	2	..	31	..	4	..	49	5	648	896	297
..	..	..	..	..	..	..	..	..	..	Uninhabited		..	..	..	..	..	..	..	..	..	..	298
77	63	6	4	2	..	..	..	..	..	..	..	1	..	..	..	..	..	1	..	66	74	299
155	127	31	26	..	..	..	..	..	..	..	..	..	..	..	..	..	..	13	..	104	102	300
138	*113*	*30*	*26*	..	..	..	..	..	..	..	..	..	..	..	..	..	..	*13*	..	*91*	*92*	
17	*14*	*1*	..	..	..	..	..	..	..	..	..	..	..	..	..	..	..	..	..	*13*	*10*	

PRIMARY CENSUS ABSTRACT

L.C. No.	Name of Village Town/ Ward/ Urban Block	Area of Village in acres and of town/ ward in Km².	Occupied residential houses	Total No. of households	Total population (including institutional and houseless population)			Scheduled Castes		Scheduled Tribes		Literate and Educated Persons		(I-IX) Total Workers	
					P	M	F	M	F	M	F	M	F	M	F
1	2	3	4	5	6	7	8	9	10	11	12	13	14	15	16
301	Gothada	1,283.00	44	48	274	136	138	..	..	..	..	58	11	77	63
	Gothada		*21*	*22*	~~*133*~~	*65*	*68*	..	..	..	..	*25*	*1*	*44*	*30*
	Ganeshpura		*23*	*26*	~~*141*~~	*71*	*70*	..	..	..	..	*33*	*10*	*23*	*33*
302	Kalepur	669.00	33	33	161	84	77	..	..	..	..	16	2	45	28
303	Jagepur Mina	678.00	69	72	349	181	168	19	13	..	..	50	1	107	74
304	Lasur	5,153.00	251	251	1,246	631	615	25	21	..	..	292	48	326	182
	Lasur		*239*	*239*	~~*1,160*~~	*591*	*569*	*25*	*21*	..	..	*284*	*48*	*311*	*167*
	Khilasur		*12*	*12*	~~*86*~~	*40*	*46*	..	..	..	..	*8*	..	*15*	*15*
305	Madaoda	1,895.00	105	105	585	303	282	73	76	..	..	137	9	178	191
306	Ranpur	103.00	24	24	132	63	69	30	32	..	..	27	2	38	35
307	Khurd Khedi	230.00	12	12	84	46	38	..	..	..	..	25	3	27	15
308	Kherkheda	445.00	50	50	282	150	132	..	..	.	..	22	..	88	68
309	Dhamaniya	1,811.00	184	192	1,012	539	503	*40*	28	..	..	153	167	303	259
310	Sadalpur	416.00	..	..	..	..	..	Uninhabited			..	..	..	..	..
311	Akhepur	445.00	13	13	106	48	58	..	..	..	..	9	1	27	34
312	Barada	863.00	140	148	784	377	407	83	87	..	..	118	19	194	144
313	Aamli Bhat	1,114.00	88	94	504	259	245	22	19	..	..	81	9	151	149
	Amlibhat		*69*	*75*	~~*398*~~	*206*	*192*	*22*	*19*	..	..	*81*	*9*	*118*	*119*
	Amli chak		*19*	*19*	~~*106*~~	*53*	*53*	..	..	..	..	..	..	*33*	*30*
314	Bark hedachauhan	462.00	10	11	57	29	28	13	10	..	..	3	1	17	18
315	Gadola	594.00	8	9	45	26	19	..	..	..	..	6	..	16	15
316	Dhabi	308.00	29	31	158	90	68	57	48	..	..	9	5	44	38
317	Dhaba	1,011.00	55	71	416	201	215	24	31	..	..	50	16	114	105
318	Depalpura	590.00	21	23	127	66	61	3	4	..	..	3	1	41	31
319	Arnya	1,773.00	120	152	568	290	278	5	5	..	..	62	1	163	101
	Aranya		*99*	*125*	~~*451*~~	*233*	*218*	*5*	*5*	..	..	*52*	..	*136*	*75*
	Sandmansinh		*11*	*14*	~~*69*~~	*37*	*32*	..	..	..	..	*9*	*1*	*18*	*16*
	Jaranya Khari		*10*	*13*	~~*48*~~	*20*	*28*	..	..	..	..	*1*	..	*9*	*10*
320	Bangred	2,802.00	218	225	1,300	657	643	24	23	..	..	246	23	380	368
	Bangred		*160*	*166*	~~*949*~~	*479*	*470*	*24*	*23*	..	..	*217*	*23*	*278*	*269*
	Kheda Bangred		*58*	*59*	~~*351*~~	*178*	*173*	..	..	..	..	*29*	..	*102*	*99*
321	Khempuriya	351.00	..	..	..	..	..	Uninhabited			..	..	..	..	..
322	Bagundi	1,748.00	..	..	..	..	..	Uninhabited			..	..	..	..	..
323	Bidsaliya	605.00	..	..	..	..	..	Uninhabited			..	..	..	..	..
324	Amarpura Jat	2,580.00	..	..	..	..	..	Uninhabited			..	..	..	..	..
325	Mahupura Jat	1,817.00	1	1	3	1	2	..	..	..	..	..	..	1	..
326	Bhagwanpura Jat	1,255.00	..	..	..	..	..	Uninhabited			..	..	..	..	..
327	Jhiriya Khedi	182.00	1	1	1	1	..	..	..	..	..	1	..	..	..
328	Maheshpura Jat	130.00	..	..	..	..	..	Uninhabited			..	..	..	..	..
329	Khermaliya	825.00	..	..	..	..	..	Uninhabited			..	..	..	..	..
330	Kama	1,013.00	..	..	..	..	..	Uninhabited			..	..	..	..	..
331	Kheda Timarcha	177.00	..	..	..	..	..	Uninhabited			..	..	..	..	..
332	Kirpura Jat	355.00	..	..	..	..	..	Uninhabited			..	..	..	..	..
333	Rampuriya	954.00	..	..	..	..	..	Uninhabited			..	..	..	..	..
334	Kewadiya	4,383.00	..	..	30	23	7	..	..	..	..	..	..	22	7
335	Jawad Kasba	3,060.00	..	..	*Included in urban area as urban outgrowth of Jawad (M)*									..	..

WORKERS																						
I		II		III		IV		V(a)		V(b)		VI		VII		VIII		IX		X Non-Workers		L.C. No.
M	F	M	F	M	F	M	F	M	F	M	F	M	F	M	F	M	F	M	F	M	F	
17	18	19	20	21	22	23	24	25	26	27	28	29	30	31	32	33	34	35	36	37	38	1
70	57	4	6	..	..	..	..	..	..	1	..	1	..	..	..	..	..	1	..	59	75	301
42	*29*	..	*1*	..	..	..	..	..	..	*1*	..	*1*	..	..	..	..	..	..	..	*21*	*38*	
28	*28*	*4*	*5*	..	..	..	..	..	..	..	..	..	..	..	..	..	..	*1*	..	*38*	*37*	
35	24	10	4	..	..	..	..	..	..	..	..	..	..	..	..	..	..	..	..	39	49	302
96	68	11	6	..	..	..	..	..	..	..	..	..	..	..	..	..	..	..	..	74	94	303
194	96	80	84	13	1	..	..	6	..	9	..	3	..	7	1	3	..	11	..	305	433	304
179	*81*	*80*	*84*	*13*	*1*	..	..	*6*	..	*9*	..	*3*	..	*7*	*1*	*3*	..	*11*	..	*280*	*402*	
15	*15*	..	..	..	..	..	..	..	..	..	..	..	..	..	..	..	..	..	..	*25*	*31*	
152	133	9	51	..	..	..	..	..	..	4	..	..	..	2	..	..	..	11	7	125	91	305
27	27	7	8	2	..	..	..	1	..	..	..	..	..	..	..	..	..	1	..	25	34	306
26	13	1	2	..	..	..	..	..	..	..	..	..	..	..	..	..	..	..	..	19	23	307
70	50	15	17	2	1	..	..	..	..	..	..	..	..	1	..	..	..	..	..	62	64	308
236	241	25	17	4	1	..	..	2	..	5	..	4	..	7	..	2	..	18	..	236	244	309
..	..	..	..	..	..	..	..	..	..	Uninhabited				..	..	..	..	..	..	..	..	310
24	30	3	4	..	..	..	..	..	..	..	..	..	..	..	..	..	..	..	..	21	24	311
138	106	26	25	..	..	..	..	17	13	1	..	..	..	7	..	..	..	5	..	183	263	312
134	137	13	12	..	..	..	..	2	..	..	..	..	..	2	..	..	..	..	..	108	96	313
101	*107*	*13*	*12*	..	..	..	..	*2*	..	..	..	..	..	*2*	..	..	..	..	..	*88*	*73*	
51	*30*	..	..	..	..	..	..	..	..	..	..	..	..	..	..	..	..	..	..	*20*	*23*	
17	18	..	..	..	..	..	..	..	..	..	..	..	..	..	..	..	..	..	..	12	10	314
16	15	..	..	..	..	..	..	..	..	..	..	..	..	..	..	..	..	..	..	10	4	315
32	26	11	12	..	..	..	..	..	..	..	..	..	..	..	..	..	..	1	..	46	30	316
108	103	4	1	..	..	..	..	..	..	..	..	..	..	..	..	..	..	2	1	87	110	317
38	27	3	4	..	..	..	..	..	..	..	..	..	..	..	..	..	..	..	..	25	30	318
134	83	20	16	2	..	..	..	1	1	..	..	1	..	4	..	..	..	1	1	127	177	319
115	*59*	*13*	*6*	*2*	..	..	..	..	..	..	..	*1*	..	*4*	..	..	..	*1*	..	*97*	*143*	
13	*10*	*4*	*4*	..	..	..	..	*1*	*1*	..	..	..	..	..	..	..	..	..	*1*	*19*	*16*	
6	*4*	*3*	*6*	..	..	..	..	..	..	..	..	..	..	..	..	..	..	..	..	*11*	*18*	
297	298	40	65	13	..	..	..	11	1	7	..	..	..	4	..	..	..	8	4	277	275	320
212	*207*	*32*	*57*	*5*	..	..	..	*11*	*1*	*7*	..	..	..	*3*	..	..	..	*8*	*4*	*201*	*201*	
85	*91*	*8*	*8*	*8*	..	..	..	..	..	..	..	..	..	*1*	..	..	..	..	..	*76*	*74*	
..	..	..	..	..	..	..	..	..	..	Uninhabited				..	..	..	..	..	..	..	..	321
..	..	..	..	..	..	..	..	..	..	Uninhabited				..	..	..	..	..	..	..	..	322
..	..	..	..	..	..	..	..	..	..	Uninhabited				..	..	..	..	..	..	..	..	323
..	..	..	..	..	..	..	..	..	..	Uninhabited				..	..	..	..	..	..	..	..	324
1	..	..	..	..	..	..	..	..	..	..	..	..	..	..	..	..	..	..	..	..	2	325
..	..	..	..	..	..	..	..	..	..	Uninhabited				..	..	..	..	..	..	..	..	326
..	..	..	..	..	..	..	..	..	..	..	..	..	..	..	..	..	..	..	..	1	..	327
..	..	..	..	..	..	..	..	..	..	Uninhabited				..	..	..	..	..	..	..	..	328
..	..	..	..	..	..	..	..	..	..	Uninhabited				..	..	..	..	..	..	..	..	329
..	..	..	..	..	..	..	..	..	..	Uninhabited				..	..	..	..	..	..	..	..	330
..	..	..	..	..	..	..	..	..	..	Uninhabited				..	..	..	..	..	..	..	..	331
..	..	..	..	..	..	..	..	..	..	Uninhabited				..	..	..	..	..	..	..	..	332
..	..	..	..	..	..	..	..	..	..	Uninhabited				..	..	..	..	..	..	..	..	333
..	..	..	..	..	..	..	..	..	..	1	..	..	..	..	..	..	..	21	7	1	..	334
..	..	..	..	..	*Included in urban area as urban outgrowth of Jawad (M)*															..	..	335

PRIMARY CENSUS ABSTRACT

L.C. No.	Name of Village Town/ Ward/ Urban Block	Area of Village in acres and of town/ ward in Km².	Occupied residential houses	Total No. of households	Total population (including institutional and houseless population)			Scheduled Castes		Scheduled Tribes		Literate and Educated Persons		(I-IX) Total Workers	
					P	M	F	M	F	M	F	M	F	M	F
1	2	3	4	5	6	7	8	9	10	11	12	13	14	15	16
															JAWAD
	Jawad (U.A.)	**0.61**	**1,860**	**10,317**		**5,054**		**368**		**1**		**1,719**		**386**	
				1,890		**5,263**		**394**		**1**		**3,445**		**2,577**	
14/I	**Jawad (M)**	**0.60**	**1,822**	**9,950**		**4,882**		**363**		**1**		**1,713**		**370**	
				1,852		**5,068**		**388**		**1**		**3,420**		**2,474**	
14/I/1	*Ward No. 1*		*221*	*221*	*1,100*	*596*	*504*	*139*	*130*	..	..	*335*	*66*	*317*	*68*
	Block No. 1		109	109	528	285	243	11	11	..	..	177	38	156	13
	Block No. 2		112	112	572	311	261	128	119	..	..	158	28	161	55
14/I/2	*Ward No. 2*		*329*	*339*	*1,792*	*922*	*870*	*165*	*156*	*1*	*1*	*641*	*341*	*444*	*84*
	Block No. 3		113	113	654	331	323	3	3	1	1	271	205	149	13
	Block No. 4		104	105	518	266	252	71	75	..	..	178	73	132	6
	Block No. 5		112	121	620	325	295	91	78	..	..	192	63	163	65
14/I/3	*Ward No. 3*		*91*	*91*	*523*	*283*	*240*	..	..	..	..	*188*	*57*	*145*	*35*
	Block No. 6		91	91	523	283	240	..	..	..	..	188	57	145	35
14/I/4	*Ward No. 4*		*196*	*196*	*1,039*	*532*	*507*	*8*	*7*	..	..	*352*	*166*	*250*	*15*
	Block No. 7		107	107	607	317	290	8	7	..	..	198	87	146	3
	Block No. 8		89	89	432	215	217	..	..	..	..	154	79	104	12
14/I/5	*Ward No. 5*		*174*	*191*	*1,084*	*552*	*532*	*24*	*19*	..	..	*276*	*37*	*265*	*9*
	Block No. 9		75	92	492	261	231	24	19	..	..	154	30	130	2
	Block No. 10		99	99	592	291	301	..	..	..	..	122	7	135	7
14/I/6	*Ward No. 6*		*204*	*207*	*1,122*	*536*	*586*	*1*	*2*	..	..	*394*	*316*	*266*	*26*
	Block No. 11		122	122	674	309	365	..	..	..	..	236	170	157	16
	Block No. 12		82	85	448	227	221	1	2	..	..	158	146	109	10
14/I/7	*Ward No. 7*		*189*	*189*	*952*	*465*	*487*	*38*	*38*	..	..	*334*	*137*	*270*	*93*
	Block No. 13		90	90	466	225	241	8	4	..	..	158	69	130	30
	Block No. 14		99	99	486	240	246	30	34	..	..	176	68	140	63
14/I/8	*Ward No. 8*		*213*	*213*	*1,156*	*584*	*572*	*13*	*11*	..	..	*451*	*308*	*246*	*18*
	Block No. 15		118	118	640	330	310	13	11	..	..	242	151	143	14
	Block No. 16		95	95	516	254	262	..	..	..	..	209	157	103	4
14/I/9	*Ward No. 9*		*205*	*205*	*1,182*	*598*	*584*	..	..	..	..	*449*	*285*	*271*	*22*
	Block No. 17		100	100	558	289	269	..	..	..	..	224	160	126	..
	Block No. 18		105	105	624	309	315	..	..	..	..	225	125	145	22
14/I/-	**Urban Outgrowth** *Jawad Kasba (Malipura)*	**0.01**	**38**	**38**	**367**	**195**	**172**	**6**	**5**	..	..	**25**	**6**	**103**	**16**
	Block No. 19		38	38	367	195	172	6	5	..	..	25	6	103	16

WORKERS																				X Non Workers		L.C. No.
I		II		III		IV		V(a)		V(b)		VI		VII		VIII		IX				
M	F	M	F	M	F	M	F	M	F	M	F	M	F	M	F	M	F	M	F	M	F	
17	18	19	20	21	22	23	24	25	26	27	28	29	30	31	32	33	34	35	36	37	38	1
URBAN AGGLOMERATION																						
504		**198**		**46**		**38**		**343**		**243**		**72**		**542**		**42**		**549**		**2,686**		**14/I**
	118		**155**		**2**		**1**		**28**		**9**		..		**27**		..		**46**		**4,668**	
497		**174**		**44**		**36**		**287**		**242**		**72**		**542**		**42**		**538**		**2,594**		
	118		**149**		**2**		**1**		**18**		**9**		..		**27**		..		**46**		**4,512**	
63	*3*	*78*	*50*	*9*	*1*	*6*	..	*29*	*1*	*23*	..	*20*	..	*31*	*1*	*5*	..	*53*	*12*	*279*	*436*	*14/I/1*
36	2	34	5	8	1	5	..	22	..	4	..	5	..	11	..	2	..	29	5	129	230	1
27	1	44	45	1	..	1	..	7	1	19	..	15	..	20	1	3	..	24	7	150	206	2
32	*8*	*12*	*42*	*2*	..	*19*	*1*	*6*	..	*103*	*6*	*20*	..	*138*	*20*	*15*	..	*97*	*7*	*478*	*786*	*14/I/2*
11	..	6	9	1	..	..	..	3	..	20	..	3	..	57	..	6	..	42	4	182	310	3
6	..	..	..	1	..	1	..	3	..	44	2	10	..	35	3	4	..	28	1	134	246	4
15	8	6	33	..	..	18	1	..	..	39	4	7	..	46	17	5	..	27	2	162	230	5
45	*19*	*23*	*16*	*5*	..	*5*	..	*14*	..	*3*	..	*1*	..	*28*	..	*3*	..	*18*	..	*138*	*205*	*14/I/3*
45	19	23	16	5	..	5	..	14	..	3	..	1	..	28	..	3	..	18	..	138	205	6
32	*7*	*3*	*1*	*4*	..	*4*	..	*61*	*3*	*14*	*2*	*12*	..	*58*	..	*5*	..	*57*	*2*	*282*	*492*	*14/I/4*
11	*1*	..	1	1	..	3	..	53	..	11	1	8	..	34	..	3	..	22	..	171	287	7
21	6	3	..	3	..	1	..	8	3	3	1	4	..	24	..	2	..	35	2	111	205	8
47	*1*	*27*	*3*	*10*	..	..	..	*93*	*4*	*16*	..	*5*	..	*32*	..	*4*	..	*31*	*1*	*287*	*523*	*14/I/5*
20	.	23	..	6	..	..	..	45	1	6	..	..	..	15	..	2	..	13	1	131	229	9
27	1	4	3	4	..	..	..	48	3	10	..	5	..	17	..	2	..	18	..	156	294	10
101	*2*	*3*	*12*	*1*	..	*1*	-	*5*	*5*	*11*	..	*9*	..	*79*	*1*	*1*	..	*55*	*6*	*270*	*560*	*14/I/6*
35	..	..	9	..	..	..	..	4	5	9	..	6	..	66	1	1	..	36	1	152	349	11
66	2	3	3	1	..	1	..	1	..	2	..	3	..	13	..	..	..	19	5	118	211	12
105	*57*	*19*	*21*	*7*	..	..	..	*20*	*4*	*16*	*1*	*1*	..	*33*	..	*4*	..	*65*	*10*	*195*	*394*	*14/I/7*
40	12	7	11	7	..	..	..	6	..	11	1	1	..	19	..	3	..	36	6	95	211	13
65	45	12	10	..	..	..	..	14	4	5	..	..	..	14	..	1	..	29	4	100	183	14
18	*2*	*5*	*1*	*4*	*1*	..	..	*29*	*1*	*14*	..	*2*	..	*87*	*5*	*1*	..	*86*	*8*	*338*	*554*	*14/I/8*
11	2	5	..	1	1	..	..	25	1	11	..	2	..	47	5	..	..	41	5	187	296	15
7	..	.	1	3	..	..	..	4	..	3	..	..	..	40	..	1	..	45	3	151	258	16
54	*19*	*4*	*3*	*2*	..	*1*	..	*30*	..	*42*	..	*2*	..	*56*	..	*4*	..	*76*	..	*327*	*562*	*14/I/9*
20	..	..	..	..	..	..	..	14	..	18	..	..	..	45	..	3	..	26	..	163	269	17
34	19	4	3	2	..	1	..	16	..	24	..	2	..	11	..	1	..	50	..	164	293	18
7	..	**24**	**6**	**2**	..	**2**	..	**56**	**10**	**1**	..	..	..	..	..	..	..	**11**	..	**92**	**156**	**14/I/-**
7	..	24	6	2	..	*2*	..	56	10	1	..	..	..	..	..	..	..	11	..	92	156	19

PRIMARY CENSUS ABSTRACT

L.C. No.	Name of Village Town/ Ward/ Urban Block	Area of Village in acres and of town/ ward in Km².	Occupied residential houses	Total No. of households	Total population (including institutional and houseless population)			Scheduled Castes		Scheduled Tribes		Literate and Educated Persons		(I-IX) Total Workers	
					P	M	F	M	F	M	F	M	F	M	F
1	2	3	4	5	6	7	8	9	10	11	12	13	14	15	16
14/2	**Neemuch Tahsil (Rural)**	**841.3**		**16,192**		**43,337**		**5,810**		..		**17,599**		**23,756**	
			13,875		**83,233**		**39,896**		**5,335**		..		**2,494**		**11,445**
1	Semarda	1,078.00	57	87	279	145	134	3	2	..	..	28	4	77	60
2	Khermalya	410.00	44	58	251	133	118	27	17	..	..	38	1	69	73
3	Daru	4,122.00	304	370	1,800	958	842	104	95	..	..	365	70	546	246
4	Chainpura	1,252.00	63	71	347	184	163	25	27	..	..	32	..	104	20
5	Baman Bardi	1,094.00	114	130	642	341	301	12	12	..	..	183	17	202	17
6	Ghasundi	988.00	55	80	450	236	214	29	20	..	..	122	7	128	119
7	Bisalwas Khurd	778.00	105	112	518	260	258	55	48	..	..	131	27	135	57
8	Bisalwas Kalan	2,620.00	225	264	1,436	780	656	151	127	..	..	331	48	410	350
9	Khadawada	515.00	32	42	198	113	85	6	1	..	..	29	1	60	24
10	Mewasa	329.00	..	..	..	Uninhabited		..	..	..	..	..	..	..	..
11	Sagarana	2,152.00	85	97	555	284	271	44	60	..	..	110	9	161	4
12	Samar Kund	141.00	2	3	96	96	..	4	.	..	..	93	..	94	..
13	Changera	931.00	56	75	271	139	132	1	..	..	..	60	8	84	23
14	Dunglaoda	516.00	45	46	333	186	147	38	33	..	..	64	1	104	40
15	Khedadaru	915.00	31	51	325	176	149	14	11	..	..	62	24	100	66
16	Dudarasi	1,382.00	93	105	660	352	308	38	34	..	..	133	24	180	153
17	Bhagwanpura Chambal Colony	671.00	26	28	179	101	78	..	..	..	..	18	4	47	34
18	Amaoli	590.00	35	60	378	192	186	18	26	..	..	71	7	107	19
19	Lewada	530.00	34	44	198	101	97	7	5	..	..	20	1	54	30
20	Dhaneriya Kalan	1,914.00	192	212	1,127	590	537	49	43	..	..	253	38	304	62
21	Rawat Kheda	948.00	27	27	134	57	77	2	11	..	..	16	3	36	18
22	Kanawati	1,408.00	166	353	1,079	545	534	30	39	..	..	275	84	287	166
23	Bholyawas	697.00	38	38	223	120	103	..	..	..	..	39	5	60	49
24	Baru Kheda	1,736.00	103	133	452	240	212	57	47	..	..	45	1	134	112
25	Bhadbhadiya	4,204.00	378	410	2,086	1,095	991	196	178	..	..	542	56	620	555
26	Hanspura	731.00	..	..	..	Uninhabited		..	..	..	..	..	..	..	..
27	Newad	1,364.00	132	136	736	368	368	58	61	..	..	175	7	210	125
28	Sarwaniyabor	1,033.00	98	108	561	291	270	56	46	..	..	114	7	168	20
29	Lolpura	485.00	19	19	97	52	45	..	..	..	..	24	1	28	10
30	Surjana	669.00	49	49	236	120	116	41	46	..	..	41	4	76	12
31	Nipaniya Abad	471.00	22	22	144	77	67	..	..	..	..	34	1	37	33
32	Semali Chandrawat	1,408.00	122	159	771	393	378	36	39	..	..	156	24	242	131
33	Sodariya	600.00	15	15	73	38	35	..	..	..	..	4	..	27	19
34	Manpura	391.00	13	14	109	52	57	1	..	..	..	29	4	28	2
35	Pipalya Charan	715.00	23	23	139	73	66	..	..	..	..	31	..	42	17
36	Jawi	4,129.00	391	438	2,263	1,170	1,093	160	131	..	..	660	104	684	141
37	Chadoli	371.00	37	46	239	117	122	57	70	..	..	25	..	66	64
38	Khatya Khedi	452.00	7	9	28	17	11	..	..	..	..	3	..	11	3
39	Ranpura	250.00	8	9	41	27	14	2	..	..	..	14	..	14	..
40	Narsinghpura	376.00	24	36	179	93	86	8	8	..	..	24	..	57	56
41	Hanmantya Raoji	330.00	27	30	172	94	78	11	8	..	..	42	..	48	54
42	Thadoli	785.00	85	100	443	231	212	16	9	..	..	125	18	116	127
43	Kishanpura	358.00	26	28	159	81	78	40	41	..	..	9	..	42	43
44	Badoli	1,018.00	113	160	164	93	71	12	9	..	..	30	3	51	44
45	Raipuriya	457.00	14	15	76	40	36	..	..	..	..	16	..	19	1
46	Piplon	2,352.00	159	177	1,000	523	477	119	124	..	..	239	28	278	87
47	Vinayaka	306.00	..	..	..	Uninhabited		..	..	..	..	..	..	..	..
48	Melki	425.00	26	47	269	149	120	16	9	..	..	51	..	83	16

NEEMUCH TAHSIL

WORKERS																						
I		II		III		IV		V(a)		V(b)		VI		VII		VIII		IX		X Non-Workers		L.C. No.
M	F	M	F	M	F	M	F	M	F	M	F	M	F	M	F	M	F	M	F	M	F	
17	18	19	20	21	22	23	24	25	26	27	28	29	30	31	32	33	34	35	36	37	38	1
17,437		,603		305		26		331		230		217		472		160		924		19,581		14/2
7,815		3,425		33		4		50		29		12		25		..		52		28,451		
54	47	13	13	2	..	2	..	..	..	..	..	..	..	2	..	..	..	4	..	68	74	1
50	58	11	11	..	..	..	..	..	..	..	1	3	..	5	3	..	..	..	..	64	45	2
415	210	93	36	5	..	..	..	4	..	..	..	1	..	9	..	..	..	19	..	412	596	3
82	17	2	1	..	..	17	2	1	..	..	..	..	..	1	..	1	..	..	..	80	143	4
188	9	12	8	..	..	..	..	..	..	..	..	..	..	1	..	..	..	1	..	139	284	5
103	106	23	13	..	..	..	..	..	..	..	..	..	..	..	..	..	..	2	..	108	95	6
88	24	28	32	1	1	6	..	..	..	..	..	3	..	3	..	..	..	6	..	125	201	7
240	246	82	94	24	3	..	2	6	..	10	..	9	3	5	1	16	..	18	1	370	306	8
43	15	12	9	1	..	..	..	..	..	..	..	..	..	..	..	..	..	4	..	53	61	9
..	..	..	..	..	..	..	..	..	..	Uninhabited		..	..	..	..	..	..	..	..	..	..	10
141	3	10	1	2	..	..	..	1	..	..	..	..	..	2	..	1	..	4	..	123	267	11
..	..	..	..	..	..	..	..	..	..	..	..	..	..	..	..	..	..	94	..	2	..	12
68	17	2	6	4	..	..	..	1	..	..	..	..	..	..	..	..	..	9	..	55	109	13
55	17	5	17	5	3	..	..	2	2	1	1	28	..	1	..	4	..	3	..	82	107	14
91	63	7	3	..	..	..	..	..	..	..	..	..	..	1	..	..	..	1	..	76	83	15
126	114	32	38	..	..	..	..	3	..	..	..	..	..	2	..	15	..	2	1	172	155	16
38	30	9	4	..	..	..	..	..	..	..	..	..	..	..	..	..	..	..	..	54	44	17
90	6	17	13	..	..	..	..	..	..	..	..	..	..	..	..	..	..	..	..	85	167	18
45	25	6	5	..	..	..	..	..	..	..	..	..	..	2	..	..	..	1	..	47	67	19
192	3	61	57	2	..	..	..	1	..	5	..	..	..	6	..	23	..	14	2	286	475	20
21	8	14	10	..	..	..	..	..	..	..	..	..	..	..	..	..	..	1	..	21	59	21
157	131	43	33	..	..	..	..	4	..	3	..	2	..	11	..	9	..	58	2	258	368	22
52	48	2	..	..	..	..	..	..	..	..	..	..	..	..	..	..	..	6	1	60	54	23
121	103	6	6	2	1	..	..	1	..	..	..	..	..	2	2	..	..	2	..	106	100	24
537	496	64	57	2	..	..	..	7	2	1	..	..	..	4	..	..	..	5	..	475	436	25
..	..	..	..	..	..	..	..	..	..	Uninhabited		..	..	..	..	..	..	..	..	..	..	26
180	114	19	11	2	..	..	..	..	..	1	..	..	..	1	..	1	..	6	..	158	243	27
161	18	3	2	..	..	..	..	..	..	1	..	..	..	..	..	..	..	3	..	123	250	28
26	10	1	..	..	..	..	..	..	..	..	..	..	..	..	..	..	..	1	..	24	35	29
57	6	17	6	..	..	..	..	1	..	..	..	..	..	..	..	..	..	1	..	44	104	30
36	32	1	1	..	..	..	..	..	..	..	..	..	..	..	..	..	..	..	..	40	34	31
208	111	31	20	..	..	..	..	..	..	..	..	..	..	2	..	..	..	1	..	151	247	32
27	19	..	..	..	..	..	..	..	..	..	..	..	..	..	..	..	..	..	..	11	16	33
24	2	3	..	..	..	..	..	..	..	..	..	..	..	1	..	..	..	..	..	24	55	34
38	15	3	2	..	..	..	..	..	..	..	..	..	..	1	..	..	..	..	..	31	49	35
538	73	83	65	3	..	..	..	23	1	4	..	..	..	12	2	..	..	21	..	486	952	36
64	61	2	3	..	..	..	..	..	..	..	..	..	..	..	..	..	..	..	..	51	58	37
8	3	3	..	..	..	..	..	..	..	..	..	..	..	..	..	..	..	..	..	6	8	38
11	..	1	..	1	..	..	..	..	..	..	..	..	..	..	..	..	..	1	..	13	14	39
52	49	5	7	..	..	..	..	..	..	..	..	..	..	..	..	..	..	..	..	36	30	40
45	52	3	2	..	..	..	..	..	..	..	..	..	..	..	..	..	..	..	..	46	24	41
97	115	11	10	..	..	..	..	2	1	..	..	..	..	1	..	..	..	5	1	115	85	42
41	42	..	..	..	..	..	..	..	..	..	..	1	1	..	..	..	..	..	..	39	35	43
37	39	14	5	.	..	..	..	..	..	..	..	..	..	..	..	..	..	..	..	42	27	44
12	..	4	1	2	..	..	..	..	..	..	..	..	..	..	..	..	..	1	..	21	35	45
188	18	75	66	..	..	..	..	4	3	2	..	3	..	..	..	..	..	6	..	245	390	46
..	..	..	..	..	..	..	..	..	..	Uninhabited		..	..	..	..	..	..	..	..	..	..	47
56	4	24	6	1	..	..	..	2	..	..	..	..	..	..	..	..	..	..	..	66	110	48

PRIMARY CENSUS ABSTRACT

L.C. No.	Name of Village Town/ Ward/ Urban Block	Area of Village in acres and of town/ ward in Km².	Occupied residential houses	Total No. of households	Total population (including institutional and houseless population)			Scheduled Castes		Scheduled Tribes		Literate and Educated Persons		(I-IX) Total Workers	
					P	M	F	M	F	M	F	M	F	M	F
1	2	3	4	5	6	7	8	9	10	11	12	13	14	15	16
49	Dhaneriya Khurd	255.00	30	36	202	116	86	2	1	..	..	32	..	65	15
50	Malkheda	2,589.00	214	234	1,080	572	508	188	164	..	..	194	22	327	40
51	Dholpura	790.00	28	28	168	93	75	1	..	..	..	31	1	54	5
52	Borkhedi Kalan	1,059.00	67	83	478	246	232	56	58	..	..	107	4	143	7
53	Pipalyahada	657.00	12	12	102	55	47	..	..	..	..	12	..	24	5
54	Girdoda	2,247.00	156	178	929	471	458	56	47	..	..	229	21	264	126
55	Rewali Devli	1,075.00	98	151	961	503	458	18	13	..	..	253	25	244	93
56	Jetpura	140.00	6	6	11	7	4	2	1	..	..	1	..	6	3
57	Dulakheda	817.00	47	52	230	111	119	37	54	..	..	33	1	73	18
58	Chauth Kheda	1,568.00	55	65	335	185	150	23	21	..	..	25	7	84	24
59	Jamuniya Khurd	1,117.00	56	66	307	161	146	32	21	..	..	46	8	89	13
60	Dasani	547.00	45	45	231	114	117	3	1	..	..	21	2	61	52
61	Bisalwas Bamanya	1,011.00	54	55	375	198	177	31	21	..	..	105	4	117	102
62	Kana Kheda	1,316.00	122	142	656	337	319	10	10	..	..	147	9	195	176
63	Champi	545.00	70	70	411	230	181	31	17	..	..	57	13	127	83
64	Aranya Mangir	684.00	32	32	208	116	92	..	..	..	..	32	4	62	49
65	Jarkheda	286.00	..	..	..	Uninhabited		..	..	..	..	..	..	..	..
66	Hanmantya Vyas	264.00	28	28	169	86	83	9	9	..	..	30	2	51	33
67	Bhat Kheda	951.00	78	78	513	259	254	14	6	..	..	123	24	143	77
68	Bhad Khedi	292.00	..	..	..	Uninhabited		..	..	..	..	..	..	..	..
69	Kothadi	634.00	29	29	235	119	116	7	9	..	..	31	20	69	40
70	Ratadiya	1,951.00	67	67	358	190	168	45	42	..	..	77	7	111	99
71	Admalya	1,014.00	73	73	368	190	178	32	20	..	..	93	14	95	68
72	Dansiya	433.00	27	27	127	66	61	2	5	..	..	29	10	35	9
73	Borkhedi Panadi	1,256.00	62	62	485	258	227	55	49	..	..	101	11	139	20
74	Bisalwas Sonigara	1,826.00	99	116	672	356	316	81	70	..	..	94	8	188	122
75	Rampuriya	712.00	33	33	175	100	75	..	..	..	..	7	..	51	7
76	Borkhedi Khurd	569.00	15	15	99	46	53	..	..	..	..	20	1	27	16
77	Dowad	738.00	32	32	178	88	90	..	..		..	45	7	44	24
78	Raisinghpura	489.00	21	21	131	68	63	..	..	..	..	31	..	37	24
79	Jhalri	729.00	80	100	450	246	204	16	9	..	..	85	8	153	18
80	Pipalya Nathawat	486.00	44	44	243	134	109	21	16	..	..	54	3	76	12
81	Nipaniya	343.00	..	12	25	15	10	8	3	..	..	..	..	13	7
82	Khetakheda Charan	333.00	23	23	120	65	55	1	1	..	..	..	..	40	3
83	Akya	323.00	15	15	104	58	46	1	..	..	..	23	2	30	14
84	Tinkya Khedi	356.00	7	7	47	27	20	..	..	..	..	15	2	9	2
85	Bhadwa	765.00	75	95	421	209	212	51	51	..	..	78	6	119	121
86	Nilkanthpura	298.00	15	15	91	40	51	21	26	..	..	3	..	23	31
87	Jawasa	1,575.00	147	177	775	401	374	38	29	..	..	187	13	216	211
88	Lasudi Tanwar	1,062.00	71	71	483	248	235	33	31	..	..	87	..	144	55
89	Sawan	6,143.00	539	539	2,893	1,509	1,384	205	194	..	..	736	119	806	602
90	Dhaba	596.00	34	34	281	144	137	39	34	..	..	29	..	76	3
91	Hanmantiya Pawar	690.00	53	66	237	132	105	7	5	..	..	40	3	81	4
92	Thikariya	495.00	36	80	181	102	79	..	..	..	..	8	..	53	3
93	Umaheda	749.00	48	48	289	138	151	23	25	..	..	42	4	72	3
94	Amli Kheda	1,432.00	112	113	670	347	323	113	114	..	..	87	8	161	3
95	Mansha Khedi	124.00	..	..	..	Uninhabited		..	..	..	..	..	..	..	..
96	Belari	494.00	26	46	229	108	121	4	3	..	..	40	1	71	63
97	Gulab Khedi	449.00	26	36	214	110	104	18	16	..	..	51	..	64	45
98	Lasudinada	671.00	14	18	142	73	69	..	..	..	..	41	2	41	17

NEEMUCH TAHSIL

WORKERS																						
I		II		III		IV		V(a)		V(b)		VI		VII		VIII		IX		X Non-Workers		L.C. No.
M	F	M	F	M	F	M	F	M	F	M	F	M	F	M	F	M	F	M	F	M	F	
17	18	19	20	21	22	23	24	25	26	27	28	29	30	31	32	33	34	35	36	37	38	1
53	6	11	9	..	..	..	..	1	..	..	..	..	..	..	..	..	..	..	..	51	71	49
215	9	71	30	8	1	..	..	1	..	11	..	7	..	3	..	..	..	11	..	245	468	50
41	..	8	5	4	..	..	..	..	..	..	..	..	..	..	..	..	..	1	..	39	70	51
127	7	5	..	10	..	..	..	1	..	..	..	..	..	..	..	..	..	..	..	103	225	52
23	4	..	1	1	..	..	..	..	..	..	..	..	..	..	..	..	..	..	..	31	42	53
185	83	14	39	26	3	..	..	..	..	5	..	24	..	2	..	..	..	8	1	207	332	54
180	61	39	26	1	..	..	..	..	..	8	6	4	..	..	..	1	..	11	..	259	365	55
1	..	5	3	..	..	..	..	..	..	..	..	..	..	..	..	..	..	..	..	1	1	56
58	10	12	8	..	..	..	..	..	..	..	..	..	..	1	..	..	..	2	..	38	101	57
63	10	18	14	..	..	..	..	..	..	..	..	1	..	1	..	..	..	1	..	101	126	58
75	1	13	12	..	..	..	..	..	..	..	..	..	..	..	..	..	..	1	..	72	133	59
55	47	3	4	2	1	..	..	..	..	..	..	..	..	..	..	..	..	1	..	53	65	60
94	87	19	15	2	..	..	..	..	..	..	..	..	..	..	..	..	..	2	..	81	75	61
158	148	28	26	..	..	..	..	..	..	5	2	..	..	2	..	..	..	2	..	142	143	62
90	59	26	23	3	..	..	..	4	1	1	..	..	..	2	..	..	..	1	..	103	98	63
55	40	6	9	..	..	..	..	..	..	..	..	..	..	..	..	..	..	1	..	54	43	64
..	..	..	..	..	..	..	..	..	..	Uninhabited		..	..	..	..	..	..	..	..	..	..	65
34	21	13	12	..	..	..	..	..	..	..	..	..	..	2	..	..	..	2	..	35	50	66
124	74	5	..	3	..	..	..	1	..	1	..	2	..	2	..	..	..	5	3	116	177	67
..	..	..	..	..	..	..	..	..	..	Uninhabited		..	..	..	..	..	..	..	..	..	..	68
48	29	15	10	5	1	..	..	..	..	..	..	..	..	..	..	..	..	1	..	50	76	69
93	87	17	12	..	..	..	..	..	..	..	..	..	..	..	..	..	..	1	..	79	69	70
80	58	9	10	..	..	..	..	..	..	..	..	..	..	1	..	..	..	5	..	95	110	71
30	7	4	2	..	..	..	..	..	..	..	..	..	..	..	..	..	..	1	..	31	52	72
99	11	12	7	8	2	..	..	..	..	2	..	4	..	12	..	..	..	2	..	119	207	73
147	93	31	28	..	..	..	..	2	..	..	..	6	1	..	..	..		2	..	168	194	74
50	5	1	2	..	..	..	..	..	..	..	..	..	..	..	..	..	..	..	..	49	68	75
25	15	2	1	..	..	..	..	..	..	..	..	..	..	..	..	..	..	..	..	19	37	76
28	17	11	7	..	..	..	..	..	..	..	..	4	..	..	..	..	..	1	..	44	66	77
30	22	7	2	..	..	..	.	..	..	..	..	..	..	..	..	..	..	..	..	31	39	78
124	10	23	8	..	..	..	..	..	..	..	..	..	..	..	..	3	..	3	..	93	186	79
57	3	13	8	..	..	..	..	2	1	1	..	2	..	..	..	..	..	1	..	58	97	80
..	..	..	..	..	..	..	..	..	..	13	7	..	..	..	..	..	..	..	..	2	3	81
31	2	7	1	..	..	..	..	..	..	..	..	..	..	1	..	..	..	1	..	25	52	82
14	2	15	12	..	..	..	..	..	..	..	..	..	..	..	..	..	..	1	..	28	32	83
7	1	..	1	..	..	..	..	..	..	..	..	1	..	..	..	..	..	1	..	18	18	84
72	73	21	41	1	..	..	..	1	2	2	2	5	..	10	3	..	..	7	..	90	91	85
21	24	2	7	..	..	..	..	..	..	..	..	..	..	..	..	..	..	..	..	17	20	86
151	153	50	58	..	..	..	..	2	..	..	..	..	..	2	..	..	..	11	..	185	163	87
110	38	31	18	..	..	..	..	1	..	1	..	..	..	1	..	..	..	..	..	104	179	88
600	473	89	116	3	..	..	..	19	5	15	..	1	..	25	..	6	..	48	8	703	782	89
74	1	1	2	..	..	..	..	..	..	..	..	..	..	1	..	..	..	..	..	68	134	90
70	1	7	3	..	..	..	..	4	..	..	..	..	..	..	..	..	..	..	..	51	101	91
50	2	3	1	..	..	..	..	..	..	..	..	..	..	..	..	..	..	..	..	49	76	92
72	3	..	..	..	..	..	..	..	..	..	..	..	..	..	..	..	..	..	..	66	148	93
136	2	23	1	..	..	..	..	..	..	..	..	..	..	2	..	..	..	..	..	186	320	94
..	..	..	..	..	..	..	..	..	..	Uninhabited		..	..	..	..	..	..	..	..	..	..	95
55	53	15	10	..	..	..	..	..	..	..	..	..	..	1	..	..	..	..	..	37	58	96
46	29	16	16	..	..	..	..	..	..	..	..	..	..	2	..	..	..	..	..	46	59	97
35	9		8	..	..	..	..	..	..	..	..	..	..	..	..	..	..	..	..	32	52	98

PRIMARY CENSUS ABSTRACT

L.C. No.	Name of Village Town/ Ward/ Urban Block	Area of Village in acres and of town/ ward in Kms.	Occupied residential houses	Total No. of households	Total population (including institutional and houseless population)			Scheduled Castes		Scheduled Tribes		Literate and Educated Persons		(I-IX) Total Workers	
					P	M	F	M	F	M	F	M	F	M	F
1	2	3	4	5	6	7	8	9	10	11	12	13	14	15	16
99	Piplya Mircha	338.00	18	18	140	63	77	9	11	..	..	32	3	38	24
100	Mundla	1,158.00	43	55	351	179	172	12	8	..	..	65	10	85	74
101	Bordiya Kalan	2,173.00	146	210	1,125	598	527	44	45	..	..	305	60	304	26
102	Bordiya Khurd	764.00	24	38	225	115	110	7	3	..	..	66	9	71	9
103	Bishnaya	1,343.00	117	120	596	303	293	47	35	..	..	150	13	190	2
104	Dipu Khedi	572.00	38	38	176	87	89	9	8	..	..	28	2	52	2
105	Mangrol	1,208.00	80	80	430	220	210	22	23	..	..	30	2	119	3
	Mangrol		*29*	*29*	*144*	*71*	*73*	*19*	*22*	..	..	*20*	*1*	*37*	*1*
	Bherugarn chak		*8*	*8*	*38*	*19*	*19*	*3*	*1*	..	..	*4*	*1*	*16*	*2*
	Bhagrol chak		*43*	*43*	*248*	*130*	*118*	..	..	..	..	*6*	..	*66*	..
106	Sirkheda	1,607.00	91	100	582	300	282	17	21	..	..	109	4	176	45
107	Kenpuriya	580.00	50	50	295	147	148	..	..	..	..	35	..	75	55
108	Chhayan	966.00	51	51	305	162	143	6	8	..	..	85	4	84	48
109	Melki	930.00	27	27	140	62	78	..	..	..		22	..	32	28
110	Semli Mewad	1,867.00	141	147	770	414	356	24	23	..	..	80	4	226	44
	Semli Mewad		*70*	*77*	*387*	*203*	*184*	*14*	*12*	..	..	*73*	*4*	*111*	*3*
	Paya Khedi		*30*	*25*	*165*	*93*	*72*	*10*	*11*	..	..	*7*	..	*51*	*1*
	Jorawarpura		*41*	*45*	*218*	*118*	*100*	..	..	..	..	..	..	*64*	*40*
111	Palsoda	4,295.00	371	416	2,346	1,186	1,160	258	242	..	..	530	68	654	305
	Palsoda		*272*	*302*	*1,649*	*832*	*817*	*141*	*127*	..	..	*402*	*67*	*472*	*181*
	Bhopalganj		*20*	*25*	*137*	*68*	*69*	*68*	*69*	..	..	*16*	..	*40*	*21*
	Fate nagar		*29*	*31*	*191*	*102*	*89*	*49*	*46*	..	..	*42*	..	*56*	*24*
	Deopuriye		*31*	*36*	*234*	*113*	*121*	..	..	..	..	*47*	*1*	*55*	*57*
	Jetpura		*19*	*22*	*135*	*71*	*64*	..	..	..	..	*23*	..	*31*	*22*
112	Hameriya	390.00	4	6	29	14	15	..	..	..	..	1	..	11	10
113	Bamanya	1,154.00	66	90	540	284	256	29	28	..	..	145	14	154	85
114	Maliya	628.00	14	24	176	104	72	24	15	..	..	43	1	66	50
115	Sakrani	563.00	25	25	152	78	74	2	2	..	..	52	3	48	37
116	Piplya Vyas	687.00	55	60	400	226	174	29	22	..	..	88	15	114	90
117	Kelu Kheda	889.00	106	155	589	311	278	36	32	..	..	116	9	163	114
118	Kacholi	1059.00	76	76	424	237	187	32	20	..	..	78	7	115	21
119	Bhanwarasa	1,131.00	96	106	533	276	257	25	22	..	..	131	13	154	13
120	Kothadi Istmurar	1,373.00	138	138	758	404	354	63	51	..	..	172	27	217	127
121	Piplya Gujar	1,159.00	14	14	89	54	35	..	..	..		10	..	28	17
122	Akli	470.00	16	16	92	41	51	2	3	..	..	10	..	24	27
123	Lakhami	1,156.00	55	63	386	207	179	14	11	..	..	82	6	117	31
124	Lanchh	919.00	35	44	210	117	93	7	7	..	..	55	14	56	12
125	Dalawada	1,084.00	62	65	416	213	203	51	43	..	..	74	2	125	100
126	Kalya Khedi	177.00	3	3	18	15	3	..	..	..	..	3	..	8	3
127	Hingoriya	1,068.00	42	60	290	151	139	19	28	..		54	9	71	39
128	Jamuniya Kalan	1,337.00	203	236	1,208	621	587	152	134	..		318	85	320	50
129	Barkheda Hada	585.00	30	50	281	147	134	..	..		..	60	5	81	53
130	Semli Choudhari	423.00	..	..	..	Uninhabited		..	..	..	..	..	..	..	..
131	Kumariya	77.00	..	..	..	Uninhabited		..	..	..	..	..	..	..	..
132	Arnyakumar	889.00	9	9	64	40	24	11	3	..	..	10	2	19	8
133	Jagoli	529.00	35	35	203	102	101	11	7	..	..	14	..	59	43
134	Jaisinghpura	748.00	137	157	614	306	308	95	88	..	..	114	16	175	126
135	Jhanjharwada	1,141.00	25	26	134	69	65	..	..	..	..	6	5	41	29
136	Piplya bag	892.00	49	51	293	143	150	31	42	..	..	38	6	82	70
137	Dhamniya	613.00	75	76	437	233	204	35	23	..	..	89	9	123	88

NEEMUCH TAHSIL

WORKERS																						
I		II		III		IV		V(a)		V(b)		VI		VII		VIII		IX		X Non-Workers		L.C. No.
M	F	M	F	M	F	M	F	M	F	M	F	M	F	M	F	M	F	M	F	M	F	
17	18	19	20	21	22	23	24	25	26	27	28	29	30	31	32	33	34	35	36	37	38	1
37	21	1	3	..	..	..	..	..	..	..	..	..	..	..	..	..	..	..	..	25	53	99
67	65	16	9	..	..	..	..	..	..	..	..	..	..	1	..	..	..	1	..	94	98	100
206	6	58	18	1	..	..	..	6	..	4	1	2	..	9	..	1	..	17	1	294	501	101
60	6	9	3	..	..	..	..	..	..	..	..	..	..	..	..	..	..	2	..	44	101	102
145	1	15	1	8	..	..	..	7	..	1	..	3	..	2	..	..	..	9	..	113	291	103
48	..	3	2	..	..	..	..	..	..	..	..	..	..	..	..	..	..	1	..	35	87	104
113	2	6	1	..	..	..	..	..	..	..	..	..	..	..	..	..	..	..	..	101	207	105
36	..	*1*	*1*	..	..	.	..	..	..	..	..	..	..	..	..	..	..	..	..	*34*	*72*	
15	*2*	*1*	..	..	..	..	..	..	..	..	..	..	..	..	..	..	..	..	..	*3*	*17*	
62	..	*4*	..	..	..	..	..	..	..	..	..	..	..	..	..	..	..	..	..	*64*	*118*	
127	1	41	43	4	1	..	..	..	..	..	..	..	..	1	..	..	..	3	..	124	237	106
73	51	2	4	..	..	..	..	..	..	..	..	..	..	..	..	..	..	..	..	72	93	107
72	40	7	7	..	1	..	..	1	..	..	..	..	..	1	..	..	..	3	..	78	95	108
30	27	2	1	..	..	..	..	..	..	..	..	..	..	..	..	..	..	..	..	30	50	109
188	36	28	6	..	..	..	..	2	1	..	..	..	..	5	..	..	..	3	1	188	312	110
93	1	12	..	..	..	..	..	2	1	..	..	..	..	1	..	..	..	3	1	92	181	
39	..	*8*	*1*	..	..	..	..	..	..	..	..	..	..	*4*	..	..	..	..	..	*42*	*71*	
56	*35*	*8*	*5*	..	..	..	..	..	..	..	..	..	..	..	..	..	..	..	..	*54*	*60*	
469	241	83	47	8	1	..	..	32	3	1	..	1	..	27	8	3	..	30	5	532	855	111
300	*125*	*71*	*39*	*8*	*1*	..	..	*31*	*3*	*1*	..	*1*	..	*27*	*8*	*3*	..	*30*	*5*	*360*	*636*	
39	*20*	..	*1*	..	..	..	..	*1*	..	..	..	..	..	..	..	..	..	..	..	*28*	*48*	
47	*19*	*9*	*5*	..	..	..	..	..	..	..	..	..	..	..	..	..	..	..	..	*46*	*65*	
52	*56*	*3*	*1*	..	..	..	..	..	..	..	..	..	..	..	..	..	..	..	..	*58*	*64*	
31	*21*	..	*1*	.	..	..	..	..	..	..	..	..	..	..	..	..	..	..	..	*40*	*42*	
6	4	5	6	..	..	..	..	..	..	..	..	..	..	..	..	..	..	..	..	3	5	112
120	77	22	8	1	..	..	..	1	..	..	..	1	..	3	..	..	..	6	..	130	171	113
63	48	2	2	..	..	..	..	..	..	..	..	1	..	..	..	..	..	..	..	38	22	114
44	37	1	..	..	..	..	..	..	..	..	..	..	..	..	..	..	..	3	..	30	37	115
85	70	25	19	..	..	..	..	..	..	..	..	1	..	1	1	..	..	2	..	112	84	116
123	79	26	34	..	..	..	..	2	..	2	1	2	..	5	..	1	..	2	..	148	164	117
87	11	14	7	1	..	..	..	..	..	1	..	5	2	2	..	..	..	5	1	122	166	118
113	..	35	13	..	..	..	..	..	..	1	..	..	..	2	..	..	..	3	..	122	244	119
121	95	36	31	6	..	..	..	1	:	3	1	5	..	7	..	25	..	13	..	187	227	120
24	14	3	3	1	..	..	..	..	..	..	..	..	..	..	..	..	..	..	..	26	18	121
17	23	2	4	1	..	..	..	..	..	..	..	..	..	..	..	1	..	3	..	17	24	122
89	5	17	24	7	2	..	..	1	..	1	..	..	..	2	..	..	..	..	..	90	148	123
34	..	12	11	2	..	..	..	3	..	..	..	..	..	..	..	1	..	4	1	61	81	124
71	62	34	36	7	1	..	..	1	..	6	..	..	..	..	..	..	..	6	1	88	103	125
8	3	..	..	..	..	..	..	..	..		..	..	..	..	..	..	..	..	..	7	..	126
39	13	10	23	..	..	..	..	..	1	..	..	..	..	2	..	10	..	10	2	80	100	127
185	16	59	28	3	..	..	..	16	..	3	..	8	1	12	1	1	..	33	4	301	537	128
65	38	14	15	..	..	..	..	..	..	1	..	..	..	..	..	..	..	1	..	66	81	129
..	..	..	..	..	..	..	..	..	..	Uninhabited		..	..	..		..	..	..	..	..	..	130
..	..	..	..	..	..	..	..	..	..	Uninhabited		..	..	..	..	..	..	..	..	..	..	131
18	8	..	..	..	..	..	..	..	..	..	..	..	..	..	..	1	..	..	..	21	16	132
33	27	15	9	..	..	..	..	1	1	7	6	..	..	2	..	..	..	1	..	43	58	133
67	66	66	60	..	..	..	..	..	..	9	..	1	..	20	..	2	..	10	..	131	182	134
20	..	20	29	..	..	..	..	..	..	..	..	1	..	..	..	..	..	..	..	28	36	135
48	2	32	68	..	..	..	..	1	..	..	..	..	..	..	..	1	..	..	..	61	80	136
72	1	34	83	..	..	..	..	1	1	2	..	5	3	5	..	1	..	3	..	110	110	137

PRIMARY CENSUS ABSTRACT

L.C. No.	Name of Village Town/ Ward/ Urban Block	Area of Village in acres and of town/ ward in Kms.	Occupied residential houses	Total No. of households	Total population (including institutional and houseless population)			Scheduled Castes		Scheduled Tribes		Literate and Educated Persons		(I-IX) Total Workers	
					P	M	F	M	F	M	F	M	F	M	F
1	2	3	4	5	6	7	8	9	10	11	12	13	14	15	16
138	Soniyana	1,312.00	85	89	466	233	233	49	42	..	..	144	28	117	96
139	Gwaldeviya	714.00	57	60	328	177	151	13	11	..	..	43	1	90	75
140	Rabadiya	971.00	124	144	649	345	304	37	36	..	..	197	32	198	30
141	Harnawada	1,705.00	124	124	618	303	315	20	20	..	..	69	10	185	149
	Harnawada		*72*	*72*	*343*	*164*	*179*	*9*	*9*	..	..	*50*	*10*	*109*	*90*
	Govindpura		*27*	*27*	*134*	*68*	*66*	*11*	*11*	..	..	*7*	..	*43*	*26*
	Lalji Ka Kheda		*1*	*1*	*2*	*1*	*1*	..	..	..	..	..	..	..	*1*
	Laxmipura		*24*	*24*	*139*	*70*	*69*	..	..	..	..	*12*	..	*33*	*32*
142	Keri	462.00	18	18	113	60	53	..	..	..	..	29	1	38	15
143	Amba	193.00	17	17	86	43	43	..	..	..	..	2	..	26	21
144	Mahudiya	601.00	52	52	306	153	153	18	18	..	..	81	19	82	86
145	Aspura	403.00	43	43	218	106	112	2	5	..	..	37	..	60	65
146	Aranya Chandel	247.00	19	19	87	50	37	21	18	..	..	22	2	32	23
147	Karadiya Maharaj	2,959.00	228	447	1,273	672	601	132	101	..	..	276	70	401	202
148	Bamora	786.00	130	150	640	332	308	54	54	..	..	176	38	191	145
149	Bamori	562.00	46	47	261	140	121	21	18	..	..	63	6	70	73
150	Bhimakhedi	575.00	7	7	42	22	20	1	..	..	..	10	10	12	2
151	Pawati	276.00	21	21	119	64	55	..	..	..	..	9	..	35	22
152	Sokadi	276.00	20	20	135	78	57	4	2	..	..	40	..	35	11
153	Peerana	337.00	22	23	155	89	66	2	1	..	..	21	1	51	43
154	Barkheda Gujar	414.00	15	15	71	40	31	..	..	..	..	16	1	22	5
155	Peeth	480.00	32	36	170	89	81	..	..	..	..	35	1	44	17
156	Gwal Talab	1,567.00	57	69	376	189	187	36	37	..	..	73	5	104	27
157	Nayan Khedi	401.00	3	3	15	9	6	..	..	..	..	5	..	5	1
158	Dalpatpura	693.00	55	58	278	139	139	3	4	..	..	14	2	80	78
159	Bhadkanawada	480.00	14	15	62	33	29	..	..	..	..	5	..	20	18
160	Kothadi Magra	425.00	9	9	49	26	23	..	..	..	..	..	..	15	12
161	Kheda	374.00	..	..	..	Uninhabited		..	..	..	..	..	..	..	..
162	Aghoriya	1,562.00	40	48	223	100	123	10	3	..	..	11	..	55	62
163	Kasbi	892.00	21	23	114	67	47	..	..	..	..	17	..	32	26
164	Cheeta Kheda	5,001.00	412	467	2,698	1,405	1,293	287	266	..	..	717	171	674	313
	Cheeta Kheda		*374*	*427*	*2,454*	*1,274*	*1,180*	*282*	*261*	..	..	*702*	*170*	*597*	*257*
	Rumnagar		*8*	*9*	*48*	*25*	*23*	..	..	..	..	..	..	*17*	*8*
	Mata Ka Kheda		*15*	*15*	*91*	*46*	*45*	..	..	..	..	*3*	..	*27*	*24*
	Gamarpura		*15*	*16*	*105*	*60*	*45*	*5*	*5*	..	..	*12*	*1*	*33*	*24*
165	Gopalpura	262.00	27	27	123	62	61	..	..	..	..	20	..	32	8
166	Pawada Khurd	187.00	34	37	181	98	83	..	..	..	..	12	1	57	6
167	Gudla	507.00	33	33	164	82	82	..	..	..	..	8	..	46	..
168	Chenpura	3,896.00	77	77	369	194	175	..	..	..	..	36	1	123	3
169	Amawali Jagir	1,065.00	52	52	278	140	138	13	18	..	..	41	8	68	56
170	Akhepura	50.00	13	13	68	35	33	..	..	..	..	18	1	22	19
171	Sawalpura	106.00	8	8	46	26	20	..	..	..	..	8	1	14	15
172	Mohanpura	121.00	..	..	..	Uninhabited		..	..	..	..	..	..	..	..
173	Pawada Kalan	544.00	11	11	56	32	24	..	..	..	..	10	..	15	15
174	Ghasundi Jagir	5,419.00	190	204	1,022	509	513	6	6	..	..	93	11	264	176
	Ghasundi Jagir		*66*	*71*	*387*	*202*	*185*	*2*	*3*	..	..	*61*	*10*	*101*	*71*
	Rarketi		*40*	*44*	*229*	*109*	*120*	..	..	..	..	*14*	*1*	*54*	*46*
	Bhilo Ka Kheda		*33*	*35*	*148*	*78*	*70*	..	..	..	..	*4*	..	*44*	*27*
	Gandhipura		*27*	*27*	*126*	*59*	*67*	..	..	..	..	*7*	..	*29*	*16*
	Kherboliya		*24*	*27*	*132*	*61*	*71*	*4*	*3*	..	..	*7*	..	*36*	*16*

NEEMUCH TAHSIL

WORKERS																						
I		II		III		IV		V(a)		V(b)		VI		VII		VIII		IX		X Non-Workers		L.C. No.
M	F	M	F	M	F	M	F	M	F	M	F	M	F	M	F	M	F	M	F	M	F	
17	18	19	20	21	22	23	24	25	26	27	28	29	30	31	32	33	34	35	36	37	38	1
90	84	17	10	..	..	..	..	4	2	..	..	..	..	2	..	1	..	3	..	116	137	138
70	63	16	12	..	..	..	..	3	..	..	..	..	..	..	..	..	..	1	..	87	76	139
132	..	53	28	..	..	..	..	9	..	..	..	1	..	..	..	..	..	3	2	147	274	140
162	1	23	148	..	..	..	..	..	..	..	..	..	..	..	..	..	..	..	..	118	166	141
100	..	*9*	*90*	..	..	..	..	..	..	..	..	..	..	..	..	..	..	..	..	*55*	*89*	
32	..	*11*	*26*	..	..	..	..	..	..	..	..	..	..	..	..	..	..	..	..	*25*	*40*	
..	*1*	..	..	..	..	..	..	..	..	..	..	..	..	..	..	..	..	..	..	*1*	..	
30	..	*3*	*32*	..	..	..	..	..	..	..	..	..	..	..	..	..	..	..	..	*37*	*37*	
37	1	1	14	..	..	..	..	..	..	..	..	..	..	..	..	..	..	..	..	22	38	142
21	..	5	21	..	..	..	..	..	..	..	..	..	..	..	..	..	..	..	..	17	22	143
49	56	29	30	..	..	..	..	..	..	..	..	..	..	..	..	..	..	4	..	71	67	144
42	50	10	13	1	2	..	..	..	..	..	..	2	..	4	..	..	..	1	..	46	47	145
26	21	2	1	1	1	..	..	..	..	..	..	..	..	1	..	..	..	2	..	18	14	146
254	132	77	64	10	..	..	..	26	4	3	..	4	..	12	..	1	..	14	2	271	399	147
133	106	30	37	3	..	..	..	8	1	3	..	1	..	..	1	2	..	11	..	141	163	148
60	64	7	9	1	..	..	..	..	..	..	..	..	..	..	..	..	..	2	..	70	48	149
6	..	6	2	..	..	..	..	..	..	..	..	..	..	..	..	..	..	..	..	10	18	150
32	21	3	..	..	1	..	..	..	..	..	..	..	..	..	..	..	..	..	..	29	33	151
30	11	3	..	..	..	..	..	..	..	..	..	..	..	..	..	..	..	2	..	43	46	152
43	39	5	4	..	..	..	..	..	..	1	..	2	..	..	..	..	..	..	..	38	23	153
17	4	2	1	3	..	..	..	..	..	..	..	..	..	..	..	..	..	..	..	18	26	154
33	3	11	14	..	..	..	..	..	..	..	..	..	..	..	..	..	..	..	..	45	64	155
81	4	22	23	..	..	..	..	..	..	..	..	..	..	..	..	..	..	1	..	85	160	156
3	..	2	1	..	..	..	..	..	..	..	..	..	..	..	..	..	..	..	..	4	5	157
49	18	27	60	4	..	..	..	..	..	..	..	..	..	..	..	..	..	..	..	59	61	158
15	15	4	3	1	..	..	..	..	..	..	..	..	..	..	..	..	..	..	..	13	11	159
7	7	8	5	..	..	..	..	..	..	..	..	..	..	..	..	..	..	..	..	11	11	160
..	..	..	..	..	..	..	..	..	..	Uninhabited		..	..	..	..	..	..	..	..	..	..	161
19	24	34	38	1	..	..	..	..	..	..	..	..	..	..	..	..	..	1	..	45	61	162
28	26	4	..	..	..	..	..	..	..	..	..	..	..	..	..	..	..	..	..	35	21	163
380	150	95	149	2	1	..	..	74	10	11	1	16	..	40	..	3	..	53	2	731	980	164
313	*100*	*86*	*143*	*1*	*1*	..	..	*74*	*10*	*11*	*1*	*16*	..	*40*	..	*3*	..	*53*	*2*	*677*	*923*	
10	*3*	*7*	*5*	..	..	..	..	..	..	..	..	..	..	..	..	..	..	..	..	*8*	*15*	
26	*24*	*1*	..	..	..	..	..	..	..	..	..	..	..	..	..	..	..	..	..	*19*	*21*	
31	*23*	*1*	*1*	*1*	..	..	..	..	..	..		..	..	..	..	..	..	..	..	*27*	*21*	
26	2	6	6	..	..	..	..	..	..	..	..	..	..	..	..	..	..	..	..	30	53	165
36	1	20	5	..	..	..	..	..	..	..	..	..	..	1	..	..	..	..	..	41	77	166
41	..	..	..	5	..	..	..	..	..	..	..	..	..	..	..	..	..	..	..	36	82	167
100	..	1	1	18	2	..	..	1	..	..	..	..	..	3	..	..	..	..	..	71	172	168
51	40	17	16	..	..	..	..	..	..	..	..	..	..	..	..	..	..	..	..	72	82	169
22	19	..	..	..	..	..	..	..	..	..	..	..	..	..	..	..	..	..	..	13	14	170
14	15	..	..	..	..	..	..	..	..	..	..	..	..	..	..	..	..	..	..	12	5	171
..	..	..	..	..	..	..	..	..	..	Uninhabited		..	..	..	..	..	..	..	..	..	..	172
15	15	..	..	..	..	..	..	..	..	..	..	..	..	..	..	..	..	..	..	17	9	173
228	146	27	30	..	..	..	..	..	..	1	..	..	..	6	..	..	..	2	..	245	337	174
91	*62*	*5*	*9*	..	..	..	..	..	..	*1*	..	..	..	*2*	..	..	..	*2*	..	*101*	*114*	
51	*44*	*2*	*2*	..	..	..	..	..	..	..	..	..	..	*1*	..	..	..	..	..	*55*	*74*	
21	*9*	*20*	*18*	..	..	..	..	..	..	..	..	..	..	*3*	..	..	..	..	..	*34*	*43*	
29	*16*	..	..	..	..	..	..	..	..	..	..	..	..	..	..	..	..	..	..	*30*	*51*	
36	*15*	..	*1*	..	..	..	..	..	..	..	..	..	..	..	..	..	..	..	..	*25*	*55*	

PRIMARY CENSUS ABSTRACT

L.C. No.	Name of Village Town/ Ward/ Urban Block	Area of Village in acres and of town/ ward in Kms.	Occupied residential houses	Total No. of households	Total population (including institutional and houseless population)			Scheduled Castes		Scheduled Tribes		Literate and Educated Persons		(I-IX) Total Workers	
					P	M	F	M	F	M	F	M	F	M	F
1	2	3	4	5	6	7	8	9	10	11	12	13	14	15	16
175	Parthipura	10.00	..	..	..	Uninhabited		..	..	..	..	..	..	..	..
176	Bhimpura	131.00	21	21	135	71	64	2	2	..	..	8	..	30	4
177	Bhopatpura	84.00	24	28	152	80	72	..	..	..	..	5	..	44	2
178	Kanpura	249.00	17	18	91	46	45	..	..	..	..	5	..	25	14
	Kanpura		*4*	*4*	*22*	*10*	*12*	..	..	..	..	*2*	..	*6*	..
	Ado Ka Kheda		*13*	*14*	*69*	*36*	*33*	..	..	..	..	*3*	..	*19*	*14*
179	Padampura	49.00	..	..	..	Uninhabited		..	..	..	..	..	..	..	..
180	Piplya Jagir	655.00	45	48	217	116	101	..	..	..	..	..	..	65	31
181	Dhamanya Jagir	1,495.00	40	42	244	131	113	..	..	..	..	5	..	58	10
	Dhamanya Jagir		*23*	*25*	*138*	*75*	*63*	..	..	..	..	*5*	..	*40*	*10*
	Pathari		*17*	*17*	*106*	*56*	*50*	..	..	..	..	..	..	*18*	..
182	Jeeran	6,735.00	975	1,152	6,136	3,190	2,946	315	301	..	..	1,779	447	1,656	630
183	Khetakheda Doriya	383.00	22	44	192	92	100	..	..	..	..	17	..	54	55
184	Banskheda	470.00	39	59	305	162	143	110	100	..	..	44	8	98	74
185	Banskhedi	418.00	6	12	88	36	52	..	..	.	..	18	3	20	1
186	Sakrani Jagir	395.00	26	33	199	101	98	9	9	..	..	51	3	56	57
187	Talkheda	882.00	45	53	278	132	146	26	32	..	..	65	..	84	89
188	Barkheda Sondhiya	600.00	20	28	160	76	84	22	23	..	..	25	1	53	47
189	Chaldu	2,688.00	186	227	1,219	615	604	136	132	..	..	225	39	335	46
	Chaldu		*145*	*178*	*935*	*474*	*461*	*79*	*70*	..	..	*212*	*39*	*259*	*13*
	Dedkhedi		*22*	*29*	*163*	*83*	*80*	..	..	..	..	*3*	..	*51*	*28*
	Sagargram		*19*	*20*	*121*	*58*	*63*	*57*	*62*	..	..	*10*	..	*25*	*5*
190	Maniyakhedi	359.00	49	67	394	223	171	7	8	..	..	57	3	113	10
191	Araya bodan	1,425.00	92	104	602	293	309	129	139	..	..	69	4	170	88
192	Khokhariya	118.00	..	..	..	Uninhabited		..	..	..	..	..	..	..	..
193	Kunchdod	5233.00	259	283	1,594	826	768	95	91	..	..	404	35	430	224
	Kunchdod		*181*	*198*	*1,178*	*611*	*567*	*88*	*84*	..	..	*327*	*35*	*315*	*111*
	Dhokalkheda		*38*	*40*	*191*	*97*	*94*	*4*	*4*	..	..	*23*	..	*47*	*55*
	Nayukheda		*40*	*45*	*225*	*118*	*107*	*3*	*3*	..	..	*54*	..	*58*	*58*
194	Arnya Chundawat	282.00	31	36	196	104	92	..	..	..	..	28	..	61	17
195	Jagepur	492.00	..	..	..	Uninhabited		..	..	..	..	..	..	..	
196	Harwar	2,887.00	254	301	1,564	789	775	126	97	..	..	299	31	454	24
197	Parasali	527.00	24	28	136	71	65	9	5	..	..	27	1	35	22
198	Sangariya Khedi	193.00	6	6	35	18	17	..	..	..	..	..	..	9	..
199	Phokaliya	1,173.00	99	99	540	267	273	12	16	..	..	98	6	178	177
200	Rayan Kheda	356.00	..	..	..	Uninhabited		..	..	..	..	..	..	..	..
201	Chhachh Khedi	1,236.00	54	54	351	187	164	80	72	..	..	93	20	111	81
202	Ugran	1,466.00	114	114	720	366	354	2	7	..	..	98	8	218	55
203	Neemuch Gram	4,075.00	3	3	4	4	..	..	..	..	..	3	..	4	..

NEEMUCH TAHSIL

WORKERS																						
I		II		III		IV		V(a)		V(b)		VI		VII		VIII		IX		X Non-Workers		L.C. No.
M	F	M	F	M	F	M	F	M	F	M	F	M	F	M	F	M	F	M	F	M	F	
17	18	19	20	21	22	23	24	25	26	27	28	29	30	31	32	33	34	35	36	37	38	1
..	..	..	..	..	..	..	..	..	..	Uninhabited		..	..	..	..	..	..	..	..	..	..	175
243		3	1	..	..	..	..	..	..	..	..	..	..	..	..	..	..	3	..	41	60	176
42	2	1	..	..	..	..	..	1	..	..	..	..	..	..	..	..	..	..	..	36	70	177
25	14	..	..	..	..	..	..	..	..	..	..	..	..	..	..	..	..	..	..	21	31	178
6	..	..	..	..	..	..	..	..	..	..	..	..	..	..	..	..	..	..	..	*4*	*12*	
19	*14*	..	..	..	..	..	..	..	..	..	..	..	..	..	..	..	..	..	..	*17*	*19*	
..	..	..	..	..	..	..	..	..	..	Uninnabited		..	..	..	..	..	..	..	..	..	..	179
47	18	13	11	5	2	..	..	..	..	..	..	..	..	..	..	..	..	..	..	51	70	180
53	2	2	8	..	..	..	..	1	..	..	..	..	..	1	..	..	..	1	..	73	103	181
35	*2*	*2*	*8*	..	..	..	..	*1*	..	..	..	..	..	*1*	..	..	..	*1*	..	*35*	*53*	
18	..	..	..	..	..	..	..	..	..	..	..	..	..	..	..	..	..	..	..	*38*	*50*	
819	383	340	227	47	..	..	..	60	8	68	..	33	1	112	1	8	..	169	10	1,534	2,316	182
50	44	4	11	..	..	..	..	..	..	..	..	..	..	..	..	..	..	..	..	38	45	183
92	73	5	1	..	..	..	..	..	..	..	..	..	..	..	..	..	..	1	..	64	69	184
19	..	1	1	..	..	..	..	..	..	..	..	..	..	..	..	..	..	..	..	16	51	185
26	2	29	55	..	..	..	..	..	..	..	..	..	..	..	..	..	..	1	..	45	41	186
41	6	39	83	..	..	..	..	1	..	..	..	..	..	..	..	..	..	3	..	48	57	187
27	1	26	46	..	..	..	..	..	..	..	..	..	..	..	..	..	..	..	..	23	37	188
274	39	20	7	3	..	..	..	..	..	2	..	9	..	9	..	3	..	15	..	280	558	189
200	*8*	*18*	*5*	*3*	..	..	..	..	..	*2*	..	*9*	..	*9*	..	*3*	..	*15*	..	*215*	*448*	
49	*26*	*2*	*2*	..	..	..	..	..	..	..	..	..	..	..	..	..	..	..	..	*32*	*52*	
25	*5*	..	..	..	..	..	..	..	..	..	..	..	..	..	..	..	..	..	..	33	58	
81	2	17	8	..	..	..	..	1	..	..	..	..	..	..	..	13	..	1	..	110	161	190
170	88	..	..	..	..	..	..	..	..	..	..	..	..	..	..	..	..	..	..	123	221	191
..	..	..	..	..	..	..	..	..	..	Uninhabited		..	..	..	..	..	..	..	..	..	..	192
331	48	67	175	4	1	..	..	6	..	1	..	2	..	13	..	1	..	5	..	396	544	193
247	*48*	*36*	*62*	*4*	*1*	..	..	*6*	..	*1*	..	*2*	..	*13*	..	*1*	..	*5*	..	*296*	*456*	
26	..	*21*	*55*	..	..	..	..	..	..	..	..	..	..	..	..	..	..	..	..	*50*	*39*	
58	..	*10*	*58*	..	..	..	..	..	..	..	..	..	..	..	..	..	..	..	..	*50*	*49*	
44	..	17	17	..	..	..	..	..	..	..	..	..	..	..	..	..	..	..	..	43	75	194
..	..	..	..	..	..	..	..	..	..	Uninhabited		..	..	..	..	..	..	..	..	..	..	195
387	11	35	10	1	1	1	..	7	..	4	..	..	..	8	2	..	..	11	..	335	751	196
15	4	19	18	..	..	..	..	..	..	..	..	..	..	..	..	..	..	1	..	36	43	197
9	..	..	..	..	..	..	..	..	..	..	..	..	..	..	..	..	..	..	..	*9*	*17*	*198*
151	161	23	16	1	..	..	..	..	..	..	..	..	..	3	..	..	..	..	..	89	96	199
..	..	..	..	..	..	..	..	..	..	Uninhabited		..	..	..	..	..	..	..	..	..	..	200
94	69	16	12	..	..	..	..	1	..	..	..	..	..	..	..	..	..	..	..	76	83	201
188	42	19	13	9	..	..	..	..	..	1	..	..	..	..	..	..	..	1	..	148	299	202
..	..	1	..	..	..	..	..	..	..	..	..	..	..	..	..	..	..	3	..	..	..	203

PRIMARY CENSUS ABSTRACT

L.C. No.	Name of Village Town/ Ward/ Urban Block	Area of Village in acres and of town/ ward in Km².	Occupied residential houses	Total No. of households	Total population (including institutional and houseless population) P	M	F	Scheduled Castes M	F	Scheduled Tribes M	F	Literate and Educated Persons M	F	(I-IX) Total Workers M	F
1	2	3	4	5	6	7	8	9	10	11	12	13	14	15	16
	Neemuch (U.A.)	13.77	7,887		49,748		22,932	3,329		2		8,405		1,599	
				8,616		26,816		3,756		2		1,7343	12,413		
14/II	Neemuch (M)	13.42	7,390		47,113		21,715	3,151		2		7,919		1,560	
				8,097		25,398		3,528		2		16,453	11,805		
14/II/1	*Ward No. 1*		*410*	*420*	*2,019*	*1,071*	*948*	*108*	*80*	..	..	*729*	*301*	*458*	*134*
	Block No. 1		94	94	479	254	225	27	14	..	..	169	76	115	33
	Block No. 2		101	104	521	277	244	4	2	..	..	206	62	110	28
	Block No. 3		99	106	497	262	235	..	..	..	..	194	110	101	20
	Block No. 4		116	116	522	278	244	77	64	..	..	160	53	129	53
14/II/2	*Ward No. 2*		*387*	*403*	*1,941*	*1,037*	*904*	*110*	*105*	..	..	*691*	*244*	*489*	*178*
	Block No. 5		124	124	563	297	266	1	1	..	..	238	140	135	6
	Block No. 6		115	123	572	305	267	8	6	..	..	206	72	137	39
	Block No. 7		97	97	521	276	245	95	93	..	..	160	25	136	81
	Block No. 8		51	59	285	159	126	6	5	..	..	87	7	81	52
14/II/3	*Ward No. 3*		*298*	*341*	*1,902*	*980*	*922*	*106*	*93*	..	..	*653*	*351*	*415*	*63*
	Block No. 9		92	104	510	263	247	3	3	..	..	155	66	112	55
	Block No. 10		79	87	514	272	242	58	47	..	..	209	126	113	6
	Block No. 11		51	65	362	181	181	34	34	..	..	134	94	74	2
	Block No. 12		76	85	516	264	252	11	9	..	..	155	65	116	..
14/II/4	*Ward No. 4*		*331*	*374*	*1,946*	*995*	*951*	*95*	*115*	..	..	*620*	*232*	*463*	*249*
	Block No. 13		88	111	575	302	273	..	..	..	..	200	113	128	44
	Block No. 14		71	75	452	230	222	50	58	..	..	161	48	108	60
	Block No. 15		91	104	527	256	271	22	31	..	..	161	56	123	65
	Block No. 16		81	84	392	207	185	23	25	..	..	98	15	104	80
14/II/5	*Ward No. 5*		*277*	*291*	*1,893*	*1,007*	*886*	*456*	*436*	..	..	*536*	*151*	*424*	*81*
	Block No. 17		108	121	693	376	317	..	..	..	..	204	59	156	13
	Block No. 18		83	83	596	316	280	164	169	..	..	150	44	135	22
	Block No. 19		86	87	604	315	289	292	267	..	..	182	43	133	46
14/II/6	*Ward No. 6*		*388*	*411*	*2,525*	*1,309*	*1,216*	*50*	*32*	..	..	*690*	*301*	*605*	*42*
	Block No. 20		100	100	718	371	347	2	..	..	..	176	22	172	25
	Block No. 21		120	136	759	401	358	41	29	..	..	125	18	213	13
	Block No. 22		64	71	511	260	251	..	..	..	..	195	108	110	1
	Block No. 23		104	104	537	277	260	7	3	..	..	194	153	110	3
14/II/7	*Ward No. 7*		*340*	*394*	*1,991*	*1,055*	*936*	*227*	*205*	..	..	*758*	*373*	*433*	*82*
	Block No. 24		139	139	781	404	377	190	190	..	..	274	155	151	52
	Block No. 25		67	121	712	356	356	8	15	..	..	241	136	163	28
	Block No. 26		134	134	498	295	203	29	..	..	..	243	82	119	2
14/II/8	*Ward No. 8*		*252*	*297*	*1,959*	*1,021*	*938*	*414*	*394*	..	..	*555*	*192*	*420*	*85*
	Block No. 27		63	69	435	228	207	24	9	..	..	135	53	92	16
	Block No. 28		68	94	632	338	294	153	135	..	..	172	54	134	13
	Block No. 29		39	51	372	195	177	69	68	..	..	111	44	82	4
	Block No. 30		82	83	520	260	260	168	182	..	..	137	41	112	52
14/II/9	*Ward No. 9*		*261*	*265*	*1,956*	*1,002*	*954*	*34*	*36*	..	..	*550*	*324*	*447*	*43*
	Block No. 31		59	61	480	266	214	..	..	..	..	194	129	107	4
	Block No. 32		60	62	440	213	227	..	..	..	..	136	92	104	10
	Block No. 33		65	65	472	228	244	34	36	..	..	101	44	103	16
	Block No. 34		77	77	564	295	269	..	..	..	..	119	59	133	13
14/II/10	*Ward No. 10*		*242*	*279*	*1,916*	*1,015*	*901*	*724*	*633*	..	..	*611*	*312*	*399*	*43*
	Block No. 35		41	49	399	220	179	194	159	..	..	145	58	80	4
	Block No. 36		50	50	380	190	190	190	190	..	..	117	73	74	7

NEEMUCH (U. A.)

WORKERS																						
I		II		III		IV		V(a)		V(b)		VI		VII		VIII		IX		X Non-Workers		L.C. No.
M	F	M	F	M	F	M	F	M	F	M	F	M	F	M	F	M	F	M	F	M	F	
17	18	19	20	21	22	23	24	25	26	27	28	29	30	31	32	33	34	35	36	37	38	1
730		**328**		**267**		**27**		**496**		**1,464**		**777**		**2,298**		**2,007**		**4,019**		**14,403**		
	251		**393**		**33**		**1**		**176**		**142**		**51**		**60**		**47**		**445**		**21,333**	
686		**306**		**266**		**27**		**496**		**1,458**		**776**		**2,289**		**1,644**		**3,857**		**13,593**		**14/II**
	249		**377**		**33**		**1**		**176**		**142**		**51**		**60**		**43**		**428**		**20,155**	
75	*40*	*21*	*53*	*6*	*1*	*1*	..	*22*	*7*	*51*	*6*	*16*	*1*	*89*	*7*	*10*	*1*	*167*	*18*	*613*	*814*	*14/II/1*
31	18	4	6	1	..	..	..	6	1	9	1	3	..	21	3	2	..	38	4	139	192	1
10	3	2	14	..	..	..	..	*7*	1	25	3	1	..	20	3	4	..	41	4	167	216	2
11	6	3	10	2	..	1	..	..	3	8	..	5	..	36	1	2	..	36	..	158	215	3
23	13	12	23	3	1	..	..	9	2	9	2	7	1	12	..	2	1	52	10	149	191	4
160	*114*	*60*	*57*	*9*	..	..	..	*28*	*1*	*21*	*1*	*3*	..	*58*	..	*2*	..	*148*	*5*	*548*	*726*	*14/II/2*
8	1	*5*	3	2	..	..	..	9	..	14	..	2	..	37	..	..	..	58	2	162	260	5
40	21	11	13	1	..	..	..	19	1	3	1	1	..	16	..	..	..	46	3	168	228	6
66	48	29	33	1	..	..	..	..	..	3	..	..	..	4	..	2	..	31	..	140	164	7
46	44	15	8	5	..	..	..	..	..	1	..	..	..	1	..	..	..	13	..	78	74	8
52	*19*	*12*	*27*	*12*	..	..	..	*63*	*7*	*33*	*1*	*6*	*1*	*92*	*3*	*13*	..	*132*	*5*	*565*	*859*	*14/II/3*
11	17	11	27	6	..	..	..	7	5	9	..	2	1	17	3	2	..	47	2	151	192	9
8	1	..	..	1	..	..	..	26	2	14	1	..	..	35	..	1	..	28	2	159	236	10
13	1	..	..	..	..	..	..	17	..	2	..	4	..	19	..	1	..	18	1	107	179	11
20	..	1	..	5	..	..	..	13	..	8	..	..	..	21	..	9	..	39	..	148	252	12
104	*59*	*31*	*145*	*16*	*1*	*1*	..	*12*	*24*	*31*	*8*	*9*	*1*	*67*	*4*	*23*	..	*169*	*7*	*532*	*702*	*14/II/4*
25	..	2	32	6	1	..	..	..	..	10	7	2	..	27	1	5	..	51	3	174	229	13
23	21	6	28	4	..	..	..	5	9	6	..	2	..	16	1	5	..	41	1	122	162	14
21	8	4	38	3	..	1	..	6	14	11	1	..	1	15	..	11	..	51	3	133	206	15
35	30	19	47	3	..	..	..	1	1	4	..	*5*	..	9	2	2	..	26	..	103	105	*16*
21	*4*	..	*12*	*13*	*2*	*4*	*1*	*9*	*12*	*67*	*11*	*124*	*4*	*16*	*1*	*49*	*5*	*121*	*29*	*583*	*805*	*14/II/5*
13	1	..	1	4	..	..	1	5	5	30	1	5	..	12	..	31	2	56	2	220	304	17
6	..	..	11	8	1	4	..	3	1	20	1	39	2	2	..	17	1	36	5	181	258	18
2	3	..	..	1	1	..	..	1	6	17	9	80	2	2	1	1	2	29	22	182	243	19
58	*1*	*73*	*11*	*82*	*11*	..	..	*55*	*12*	*52*	*2*	*26*	*1*	*167*	..	*2*	..	*90*	*4*	*704*	*1,174*	*14/II/6*
24	1	15	1	43	9	..	..	53	12	3	..	2	:	7	..	..	..	25	2	199	322	20
34	..	58	10	39	2	..	..	2	..	14	..	24	1	2	..	1	..	39	..	188	345	21
..	..	..	..	..	..	..	..	..	..	14	..	..	..	85	..	..	..	11	1	150	250	22
..	..	..	..	..	..	..	..	..	..	21	2	..	..	73	..	1	..	15	1	167	257	23
22	*1*	*10*	*4*	..	*1*	..	..	*11*	*10*	*46*	*23*	*15*	*2*	*62*	*2*	*37*	*3*	*230*	*36*	*622*	*854*	*14/II/7*
9	1	2	2	..	1	..	..	1	2	10	9	14	2	13	1	11	3	91	31	253	325	24
1	..	..	2	..	..	..	..	10	8	30	14	1	..	35	1	23	..	63	3	193	328	25
12	..	8	..	..	..	..	..	..	..	6	..	..	..	14	..	3	..	76	2	176	201	26
12	*1*	*14*	*23*	*7*	*1*	..	..	*53*	*26*	*65*	*7*	*21*	*1*	*75*	*9*	*56*	*1*	*117*	*16*	*601*	*853*	*14/II/8*
2	1	2	..	1	..	..	..	16	8	11	..	1	..	18	3	14	..	27	4	136	191	27
..	..	..	..	2	1	..	..	..	..	22	2	18	1	25	4	22	1	45	4	204	281	28
6	..	..	..	3	..	..	..	10	..	17	..	1	..	10	..	10	..	25	4	113	173	29
4	..	12	23	1	..	..	..	27	18	15	5	1	..	22	2	10	..	20	4	148	208	30
2	..	..	..	*6*	..	..	..	*23*	*33*	*88*	*4*	*12*	*1*	*110*	..	*50*	..	*156*	*5*	*555*	*911*	*14/II/9*
..	..	..	..	4	..	..	..	1	1	30	2	..	..	42	..	8	..	22	1	159	210	31
..		..	..	2	..	..	..	9	8	15	2	1	..	25	..	6	..	46	..	109	217	32
2	..	..	..	..	..	..	..	2	12	16	..	11	1	20	..	16	..	36	3	125	228	33
..	..	..	..	..	..	..	..	11	12	27	..	..	..	23	..	20	..	52	1	162	256	34
3	..	..	*1*	..	*1*	..	..	*4*	*8*	*107*	*8*	*136*	*1*	*33*	..	*36*	*2*	*80*	*22*	*616*	*858*	*14/II/10*
..	..	..	..	..	..	..	..	..	..	29	2	40	..	1	..	3	..	7	2	140	175	35
1	..	..	..	..	..	..	..	1	2	14	2	42	..	6	..	3	..	7	3	116	183	36

PRIMARY CENSUS ABSTRACT

L.C. No.	Name of Village Town/ Ward/ Urban Block	Area of Village in acres and of town/ ward in Kms.	Occupied residential houses	Total No. of households	Total population (including institutional and houseless population)			Scheduled Castes		Scheduled Tribes		Literate and Educated Persons		(I-IX) Total Workers	
					P	M	F	M	F	M	F	M	F	M	F
1	2	3	4	5	6	7	8	9	10	11	12	13	14	15	16
	Block No. 37		61	90	584	312	272	137	111	..	..	156	114	133	22
	Block No. 38		90	90	553	293	260	203	173	..	..	193	67	112	10
14/II/11	*Ward No. 11*		*227*	*303*	*1,850*	*975*	*875*	*47*	*40*	..	..	*666*	*410*	*414*	*16*
	Block No. 39		64	97	701	369	332	..	..	..	..	239	130	158	4
	Block No. 40		113	120	627	341	286	47	40	..	..	228	137	152	5
	Block No. 41		50	86	522	265	257	..	..	..	..	199	143	104	7
14/II/12	*Ward No. 12*		*233*	*258*	*1,937*	*1,020*	*917*	*14*	*12*	..	..	*740*	*477*	*434*	*30*
	Block No. 42		72	96	747	388	359	6	7	..	..	273	172	162	3
	Block No. 43		96	96	684	349	335	..	..	..	..	235	148	156	27
	Block No. 44		65	66	506	283	223	8	5	..	..	232	157	116	..
14/II/13	*Ward No. 13*		*244*	*246*	*1,786*	*929*	*857*	*7*	*3*	..	..	*773*	*543*	*435*	*21*
	Block No. 45		71	71	568	333	235	..	..	..	..	254	193	129	2
	Block No. 46		71	73	682	289	393	..	..	..	..	217	181	131	1
	Block No. 47		102	102	536	307	229	7	3	..	..	302	169	175	18
14/II/14	*Ward No. 14*		*352*	*552*	*3,063*	*1,634*	*1,429*	*64*	*46*	*1*	..	*933*	*549*	*668*	*54*
	Block No. 48		51	141	723	394	329	7	5	..	..	264	217	136	9
	Block No. 49		62	109	645	340	305	13	7	..	..	196	82	152	3
	Block No. 50		92	92	582	311	271	..	..	..	..	214	119	124	6
	Block No. 51		59	59	461	241	220	..	..	..	..	160	94	94	1
	Block No. 52		88	151	652	348	304	44	34	1	..	99	37	162	35
14/II/15	*Ward No. 15*		*344*	*388*	*2,129*	*1,150*	*979*	*65*	*68*	..	..	*834*	*567*	*540*	*128*
	Block No. 53		111	111	531	299	232	..	..	..	..	258	182	125	7
	Block No. 54		111	119	639	341	298	60	60	..	..	187	117	205	90
	Block No. 55		44	80	454	251	203	..	..	..	..	200	135	96	2
	Block No. 56		78	78	505	259	246	5	8	..	..	189	133	114	29
14/II/16	*Ward No. 16*		*443*	*479*	*2,811*	*1,487*	*1,324*	*64*	*62*	..	..	*971*	*638*	*605*	*67*
	Block No. 57		82	82	625	324	301	4	4	..	..	210	128	94	7
	Block No. 58		101	127	744	387	357	22	21	..	..	268	197	170	5
	Block No. 59		148	153	742	397	345	38	37	..	..	212	123	188	42
	Block No. 60		112	117	700	379	321	..	..	..	..	281	190	153	13
14/II/17	*Ward No. 17*		*684*	*706*	*3,850*	*2,671*	*1,179*	*177*	*118*	..	..	*2,098*	*545*	*1,925*	*64*
	Block No. 61		137	147	595	327	268	25	15	..	..	208	133	165	22
	Block No. 62		150	150	624	319	305	22	15	..	..	232	182	124	18
	Block No. 63		185	197	764	415	349	59	42	..	..	159	95	197	5
	Block No. 64		212	212	1,867	1,610	257	71	46	..	..	1,499	135	1,439	19
14/II/18	*Ward No. 18*		*323*	*332*	*1,838*	*1,002*	*836*	*163*	*109*	..	..	*655*	*346*	*420*	*22*
	Block No. 65		128	131	661	373	288	3	2	..	..	248	142	147	8
	Block No. 66		110	116	643	343	300	29	27	..	..	234	134	157	7
	Block No. 67		85	85	534	286	248	131	80	..	..	173	70	116	7
14/II/19	*Ward No. 19*		*305*	*309*	*1,730*	*893*	*837*	*36*	*29*	*1*	*2*	*477*	*143*	*413*	*22*
	Block No. 68		111	112	653	352	301	16	11	..	..	177	60	148	2
	Block No. 69		95	96	518	261	257	11	12	..	..	154	39	121	13
	Block No. 70		99	101	559	280	279	9	6	1	2	146	44	144	7
14/II/20	*Ward No. 20*		*345*	*345*	*1,981*	*1,025*	*956*	*124*	*114*	..	..	*657*	*383*	*484*	*25*
	Block No. 71		67	67	371	203	168	7	2	..	..	122	60	98	16
	Block No. 72		51	51	385	191	194	98	97	..	..	97	36	91	2
	Block No. 73		131	131	716	362	354	10	8	..	..	249	177	163	5
	Block No. 74		96	96	509	269	240	9	7	..	..	189	110	132	2
14/II/21	*Ward No. 21*		*320*	*320*	*1,867*	*955*	*912*	*69*	*67*	..	..	*639*	*345*	*412*	*50*
	Block No. 75		57	57	322	170	152	14	13	..	..	135	88	71	3

NEEMUCH (U. A.)

WORKERS																						
I		II		III		IV		V(a)		V(b)		VI		VII		VIII		IX		X Non-Workers		L.C. No.
M	F	M	F	M	F	M	F	M	F	M	F	M	F	M	F	M	F	M	F	M	F	
17	18	19	20	21	22	23	24	25	26	27	28	29	30	31	32	33	34	35	36	37	38	1
2	..	..	1	..	..	..	..	3	6	39	3	16	1	21	..	10	2	42	9	179	250	37
..	..	..	..	..	1	..	..	..	..	25	1	38	..	5	..	20	..	24	8	181	250	38
3	..	*1*	*1*	*8*	..	..	..	*36*	*2*	*73*	*3*	*42*	*1*	*104*	*2*	*35*	..	*112*	*7*	*561*	*859*	*14/II/11*
3	..	1	..	3	..	..	..	9	1	28	..	22	..	32	..	19	..	41	3	211	328	39
..	..	..	1	1	..	..	..	24	..	19	..	20	..	30	1	7	..	51	3	189	281	40
..	..	..	..	4	..	..	..	3	1	26	3	..	1	42	1	9	..	20	1	161	250	41
4	..	..	..	*1*	..	*1*	..	*28*	*14*	*49*	*2*	..	..	*141*	*2*	*33*	*2*	*132*	*10*	*585*	*887*	*14/II/12*
1	..	..	..	..	..	1	..	11	3	38	..	..	..	60	..	6	..	45	..	226	356	42
..	..	..	..	1	..	..	..	13	11	34	2	..	..	32	2	21	2	55	10	193	308	43
3	..	..	..	..	..	..	..	4	..	22	..	..	..	49	..	6	..	32	..	167	223	44
10	..	..	*1*	*2*	*1*	..	..	*16*	..	*77*	*3*	*8*	*1*	*191*	*1*	*37*	*1*	*94*	*13*	*494*	*836*	*14/II/13*
2	..	..	..	..	1	..	..	9	..	33	..	2	..	57	..	12	..	14	1	204	233	45
3	..	..	..	..	..	..	..	..	..	25	1	..	..	93	..	1	..	9	..	158	392	46
5	..	..	1	2	..	..	..	7	..	19	2	6	1	41	1	24	1	71	12	132	211	47
8	..	*15*	*3*	*18*	*1*	..	..	*65*	*11*	*68*	*7*	*12*	*1*	*158*	*1*	*67*	*2*	*257*	*28*	*966*	*1,375*	*14/II/14*
1	..	..	..	..	..	..	..	2	..	9	..	..	..	71	..	6	..	47	9	258	320	48
1	..	..	..	10	..	..	..	20	..	14	1	1	..	18	..	14	..	74	2	188	302	49
4	..	..	..	3	..	..	..	16	..	14	..	..	..	14	..	34	..	39	6	187	265	50
1	..	..	..	1	..	..	..	8	..	13	1	..	..	26	..	9	..	36	..	147	219	51
1	..	15	3	4	1	..	..	19	11	18	5	11	1	29	1	4	2	61	11	186	269	52
1	..	*1*	..	*3*	*2*	..	..	*1*	..	*41*	*19*	*5*	*7*	*139*	*6*	*36*	*7*	*313*	*87*	*610*	*851*	*14/II/15*
..	..	..	..	1	..	..	..	..	..	9	..	..	..	38	1	8	..	69	6	174	225	53
..	..	..	..	..	2	..	..	1	..	11	15	..	6	12	1	13	7	168	59	136	208	54
..	..	..	..	1	..	..	..	..	..	8	..	..	..	49	..	9	..	29	2	155	201	55
1	..	1	..	1	..	..	..	..	..	13	4	5	1	40	4	6	..	47	20	145	217	56
3	..	*1*	*2*	*3*	*1*	..	..	*11*	*3*	*96*	*5*	*54*	*21*	*210*	*8*	*40*	*2*	*187*	*25*	*882*	*1,257*	*14/II/16*
1	..	..	..	1	..	..	..	2	..	17	..	..	..	43	4	5	..	25	3	230	294	57
..	..	..	..	1	..	..	..	..	..	26	..	6	..	58	..	10	..	69	5	217	352	58
1	..	1	2	..	1	..	..	5	3	38	4	39	20	54	2	14	2	36	8	209	303	59
1	..	..	..	1	..	..	..	4	..	15	1	9	1	55	2	11	..	57	9	226	308	60
4	..	..	..	*27*	*2*	..	..	*9*	..	*280*	*8*	*223*	*2*	*151*	*3*	*514*	*6*	*717*	*43*	*746*	*1,115*	*14/II/17*
..	..	..	..	1	2	..	..	4	..	8	2	1	..	8	3	6	1	137	14	162	246	61
4	..	..	..	1	..	..	.	..	..	6	4	2	1	23	..	13	2	75	11	195	287	62
..	..	..	..	..	..	..	..	..	..	..	..	..	..	..	..	90	..	107	5	218	344	63
..	..	..	..	25	..	..	..	5	..	266	2	220	1	120	..	405	3	398	13	171	238	64
15	..	*4*	*5*	*11*	*1*	*18*	..	*20*	*1*	*42*	*2*	*10*	..	*133*	*1*	*54*	*2*	*113*	*10*	*582*	*814*	*14/II/18*
1	..	3	1	..	..	1	..	14	1	3	2	2	..	65	..	8	1	50	3	226	280	65
7	..	1	4	1	..	..	..	2	..	10	..	8	..	59	1	31	..	38	2	186	293	66
7	..	..	..	10	1	17	..	4	..	29	..	..	..	9	..	15	1	25	5	170	241	67
61	..	*20*	*4*	*4*	*1*	..	..	*19*	*1*	*47*	*3*	*1*	*1*	*35*	*7*	*99*	..	*127*	*5*	*480*	*815*	*14/II/19*
17	..	4	..	4	..	..	..	10	1	13	..	1	..	9	1	23	..	67	..	204	299	68
18	..	6	3	..	1	..	..	6	..	16	..	..	1	15	5	24	..	36	3	140	244	69
26	..	10	1	..	..	..	..	3	..	18	3	..	..	11	1	52	..	24	2	136	272	70
19	*5*	*8*	*9*	*6*	..	*2*	..	*5*	*1*	*29*	*1*	*39*	*1*	*167*	..	*73*	..	*136*	*8*	*541*	*931*	*14/II/20*
7	5	5	8	..	..	..	..	..	..	13	..	3	..	26	..	15	..	29	3	105	152	71
2	..	..	..	1	..	1	..	2	..	1	..	34	..	10	..	9	..	31	2	100	192	72
8	..	3	1	4	..	..	..	2	1	7	1	2	1	71	..	27	..	39	1	199	349	73
2	..	..	..	1	..	1	..	1	..	8	..	..	..	60	..	22	..	37	2	137	238	74
21	*4*	*14*	*14*	*11*	*4*	..	..	*5*	*3*	*31*	*11*	*5*	*1*	*68*	*2*	*161*	*2*	*96*	*9*	*543*	*862*	*14/II/21*
3	..	..	1	..	..	..	..	..	..	3	..	1	..	23	..	32	..	9	2	99	149	75

PRIMARY CENSUS ABSTRACT

L.C. No.	Name of Village Town/ Ward/ Urban Block	Area of Village in acres and of town/ ward in Km².	Occupied residential houses	Total No. of households	Total population (including institutional and houseless population)			Scheduled Castes		Scheduled Tribes		Literate and Educated Persons		(I-IX) Total Workers	
					P	M	F	M	F	M	F	M	F	M	F
1	2	3	4	5	6	7	8	9	10	11	12	13	14	15	16
	Block No. 76		69	69	380	200	180	30	37	..	..	111	28	91	14
	Block No. 77		91	91	528	264	264	10	11	..	..	164	95	111	25
	Block No. 78		103	103	637	321	316	15	6	..	..	229	134	139	8
14/II/22	*Ward No. 22*		*384*	*384*	*2,223*	*1,165*	*1,058*	*375*	*354*	..	..	*617*	*192*	*502*	*61*
	Block No. 79		145	145	991	521	470	91	80	..	..	244	49	225	19
	Block No. 80		99	99	498	262	236	77	78	..	..	168	81	110	6
	Block No. 81		75	75	368	193	175	150	143	..	..	84	20	87	34
	Block No. 82		65	65	366	189	177	57	53	..	..	121	42	80	2
14/II/-	**Urban Outgrowth**	**0.35**	**497**	**519**	**2,635**	**1,418**	**1,217**	**227**	**178**	..	..	**890**	**486**	**608**	**39**
(i)	*Bhagwanpura (Chambal Colony)*	*0.02*	*42*	*49*	*156*	*88*	*68*	*10*	*4*	..	..	*40*	*20*	*50*	*15*
	Block No. 83		42	49	156	88	68	10	4	..	..	40	20	50	15
(ii)	*Rawat Kheda*	*0.29*	*40*	*55*	*277*	*159*	*118*	*27*	*25*	..	..	*76*	*18*	*84*	*10*
	Block No. 84		27	35	200	112	88	27	25	..	..	45	3	64	9
	Block No. 85		13	20	77	47	30	..	..	..	..	31	15	20	1
(iii)	*Neemuch Rly. Colony*	*0.04*	*415*	*415*	*2,202*	*1,171*	*1,031*	*190*	*149*	..	..	*774*	*448*	*474*	*14*
	Block No. 86		103	103	598	299	299	58	49	..	..	190	137	128	6
	Block No. 87		106	106	555	292	263	65	59	..	..	191	103	111	4
	Block No. 88		109	109	542	303	239	22	20	..	..	187	79	126	2
	Block No. 89		97	97	507	277	230	45	21	..	..	206	129	109	2

NEEMUCH (U. A.)

WORKERS																						
I		II		III		IV		V(a)		V(b)		VI		VII		VIII		IX		X Non-Workers		L.C. No.
M	F	M	F	M	F	M	F	M	F	M	F	M	F	M	F	M	F	M	F	M	F	
17	18	19	20	21	22	23	24	25	26	27	28	29	30	31	32	33	34	35	36	37	38	1
10	4	11	6	4	..	..	..	1	..	4	1	1	..	3	1	30	..	27	2	109	166	76
2	..	1	4	2	4	..	..	1	2	17	7	2	1	28	1	28	1	30	5	153	239	77
6	..	2	3	5	..	..	..	3	1	7	3	1	..	14	..	71	1	30	..	182	308	78
28	*1*	*21*	*5*	*21*	*2*	..	..	*1*	..	*19*	*7*	*9*	*2*	*23*	*1*	*217*	*7*	*163*	*36*	*663*	*997*	*14/II/22*
25	1	2	1	21	..	..	..	..	..	1	..	1	..	6	..	126	2	43	15	296	451	79
3	..	19	4	..	1	..	..	..	..	7	..	2	..	12	..	35	..	32	1	152	230	80
..	..	..	..	..	1	..	..	..	..	7	7	5	2	1	1	15	4	59	19	106	141	81
..	..	..	..	..	..	..	..	1	..	4	..	1	..	4	..	41	1	29	1	109	175	82
44	**2**	**22**	**16**	**1**	..	..	..	..	..	**6**	..	**1**	..	**9**	..	**363**	**4**	**162**	**17**	**810**	**1,178**	**14/II/-**
2	1	12	11	1	..	..	..	..	..	..	..	..	..	1	..	..	..	34	3	38	53	
2	1	12	11	1	..	..	..	..	..	..	..	..	..	1	..	..	..	34	3	38	33	83
40	1	9	4	..	..	..	..	..	..	5	..	..	..	5	..	5	..	20	5	75	108	
35	1	9	4	..	..	..	..	..	..	3	..	..	..	5	..	1	..	11	4	48	79	84
5	..	..	..	..	..	..	..	..	..	*2*	..	..	..	..	..	4	..	9	1	27	29	85
2	..	*1*	*1*	..	..	..	..	..	..	*1*	..	*1*	..	*3*	..	*358*	*4*	*108*	*9*	*697*	*1,017*	
2	..	..	..	..	..	..	..	..	..	1	..	..	..	1	..	82	1	42	5	171	293	86
..	..	1	1	..	..	..	..	..	..	..	..	..	..	..	..	70	2	40	1	181	259	87
..	..	..	..	..	..	..	..	..	..	..	..	1	..	1	..	115	..	9	2	177	237	88
..	..	..	..	..	..	..	..	..	..	.	..	..	..	1	..	91	1	17	1	168	228	89

PRIMARY CENSUS ABSTRACT

L.C. No.	Name of Village Town/ Ward/ Urban Block	Area of Village in acres and of town/ ward in Kms.	Occupied residential houses	Total No. of households	Total population (including institutional and houseless population)			Scheduled Castes		Scheduled Tribes		Literate and Educated Persons		(I-IX) Total Workers	
					P	M	F	M	F	M	F	M	F	M	F
1	2	3	4	5	6	7	8	9	10	11	12	13	14	15	16
14/3	**Manasa Tahsil (Rural)**	**1,514.2**	**18,489**		**51,813**			**6,828**		..		**18,642**		**29,390**	
			18,158	**100,259**		**48,446**		**6,350**		..		**2,960**		**16,419**	
1	Barkheda	1,044.33	67	67	371	192	179	37	30	..	..	71	4	118	91
2	Kulthana Buzurg	457.58	..	..	..	..	..	Uninhabited		..	..	..	..	..	..
3	Kulthana Khurd	264.09	..	..	..	..	..	Uninhabited		..	..	..	..	..	..
4	Chaukadi	8,692.15	252	252	1,284	621	663	49	61	..	..	265	16	376	358
	Chaukadi		*112*	*112*	~~*574*~~	*290*	*284*	*46*	*55*	..	..	*123*	*6*	*169*	*136*
	Motihalda		*140*	*140*	~~*710*~~	*331*	*379*	*3*	*6*	..	..	*142*	*10*	*207*	*222*
5	Gafarda	2,167.76	17	17	110	56	54	..	..	..	..	..	..	32	26
6	Kanjarda	5,182.25	640	640	3,612	1,890	1,722	179	152	..	..	930	206	1,077	846
	Kanjarda		*513*	*513*	~~*2,894*~~	*1,517*	*1,377*	*133*	*112*	..	..	*785*	*197*	*847*	*659*
	Jhapadiya		*62*	*62*	~~*380*~~	*203*	*177*	*9*	*9*	..	..	*104*	*4*	*132*	*101*
	Aram nagar		*27*	*27*	~~*141*~~	*72*	*69*	..	..	..	..	*15*	*2*	*43*	*37*
	Garwada		*38*	*38*	~~*197*~~	*98*	*99*	*37*	*31*	..	..	*26*	*3*	*55*	*49*
7	Kheda Medi	1,309.55	..	..	..	..	..	Uninhabited		..	..	..	..	..	..
8	Besada	1,793.69	36	36	159	84	75	..	..	..	..	4	..	44	1
9	Palasiya	2,679.22	61	61	351	192	159	43	27	..	..	34	2	116	34
10	Gayariguda	1,222.09	2	2	7	4	3	..	..	..	..	..	..	4	..
11	Amarpura	1,073.94	17	17	98	50	48	..	..	..	..	..	..	31	..
12	Dabya	582.50	..	..	..	..	..	Uninhabited		..	..	..	..	..	..
13	Chamleshwar	463.01	3	3	15	7	8	..	..	..	..	..	..	3	1
14	Khedli	676.58	109	109	599	313	286	27	24	..	..	119	15	188	49
15	Nawalpura	2,310.86	15	15	87	48	39	..	..	..	..	..	..	30	16
16	Manoharpura	..	..	..	..	..	..	Uninhabited		..	..	..	..	..	..
17	Tejgarh	..	..	..	..	..	..	Uninhabited		..	..	..	..	..	..
18	Gugalkuwa	2,206.18	..	..	..	..	..	Uninhabited		..	..	..	..	..	..
19	Khempura	..	..	..	..	..	..	Uninhabited		..	..	..	..	..	..
20	Rajpuriya	..	..	..	..	..	..	Uninhabited		..	..	..	..	..	..
21	Tamoti	1,319.95	131	131	601	316	285	9	11	..	..	30	..	191	49
	Tamoti		*82*	*82*	~~*386*~~	*192*	*194*	*9*	*11*	..	..	*18*	..	*115*	*26*
	Sheopuriya		*49*	*49*	~~*215*~~	*124*	*91*	..	..	..	..	*12*	..	*76*	*23*
22	Khanderiya	..	..	..	..	..	..	Uninhabited		..	..	..	..	..	..
23	Udepuriya	..	..	..	..	..	..	Uninhabited		..	..	..	..	..	..
24	Shivpuriya	1,466.04	25	25	155	76	79	..	..	..	..	3	..	37	21
25	Imli Ka Kheda	..	..	..	..	..	..	Uninhabited		..	..	..	..	..	..
26	Khardi	3,334.54	..	..	..	..	..	Uninhabited		..	..	..	..	..	..
27	Pagara Khurd	863.87	51	51	184	99	85	35	26	..	..	14	..	77	14
28	Pagara Buzurg	741.27	10	10	50	30	20	1	1	..	..	1	..	16	8
	Pagara Buzurg		*3*	*3*	~~*18*~~	*13*	*5*	*1*	*1*	..	..	..	..	*6*	*3*
	Ularpuriya		*7*	*7*	~~*32*~~	*17*	*15*	..	..	..	..	*1*	..	*10*	*5*
29	Kanti Khurd	..	..	..	..	..	..	Uninhabited		..	..	..	..	..	..
30	Laxmipura	..	..	..	..	..	..	Uninhabited		..	..	..	..	..	..
31	Banjari Buzurg	691.13	36	36	171	99	72	..	..	..	..	11	..	72	25
32	Banjari Khurd	3,279.79	30	30	156	92	64	..	..	..	..	2	..	48	20
33	Maramya Ka Kheda	..	..	..	..	..	..	Uninhabited		..	..	..	..	..	..
34	Bilwas	966.19	59	59	273	147	126	..	..	..	..	..	..	69	60
35	Bakhtuni	15,026.15	91	132	604	327	277	10	12	..	..	14	..	191	140
36	Neem Ka Kheda	..	..	..	..	..	..	Uninhabited		..	..	..	..	..	..
37	Chakdatia		..	..	..	..	..	Uninhabited		..	..	..	..	..	..
38	Khatama Ki Rail		..	..	..	..	..	Uninhabited		..	..	..	..	..	..

MANASA TAHSIL

WORKERS																						
I		II		III		IV		V(a)		V(b)		VI		VII		VIII		IX		X Non-Workers		L.C. No.
M	F	M	F	M	F	M	F	M	F	M	F	M	F	M	F	M	F	M	F	M	F	
17	18	19	20	21	22	23	24	25	26	27	28	29	30	31	32	33	34	35	36	37	38	1
22,609		2,831		1,244		..		596		334		136		654		60		926		22,423		14/3
12,658		3,077		251		..		150		70		28		13		..		172		32,027		
101	88	2	2	12	1	..	..	..	..	1	..	..	..	..	..	..	..	2	..	74	88	1
..	..	..	..	..	..	..	..	..	Uninhabited			..	..	..	..	..	..	..	..	..	..	2
..	..	..	..	..	..	..	..	..	Uninhabited			..	..	..	..	..	..	..	..	..	..	3
315	325	11	26	14	2	..	..	15	5	2	..	2	..	10	..	..	..	7	..	245	305	4
141	*126*	*7*	*8*	*4*	*2*	..	..	*5*	..	*2*	..	..	..	*4*	..	..	..	*6*	..	*121*	*148*	
174	*199*	*4*	*18*	*10*	..	..	..	*10*	*5*	..	..	*2*	..	*6*	..	..	..	*1*	..	*124*	*157*	
28	26	..	..	3	..	..	..	..	..	..	..	..	..	..	..	..	..	1	..	24	28	5
859	774	54	61	1	1	..	..	44	5	8	..	8	..	45	..	2	..	56	5	813	876	6
642	*593*	*48*	*55*	*1*	*1*	..	..	*43*	*5*	*8*	..	*7*	.	*45*	..	*2*	..	*51*	*5*	*670*	*718*	
129	*100*	..	*1*	..	..	..	..	*1*	..	..	..	*1*	..	..	..	..	..	*1*	..	*71*	*76*	
40	*35*	*2*	*2*	..	..	..	..	..	..	..	..	..	..	..	..	..	..	*1*	..	*29*	*32*	
48	*46*	*4*	*3*	..	..	..	..	..	..	..	..	..	..	..	..	..	..	*3*	..	*43*	*50*	
..	..	..	..	..	..	..	..	..	Uninhabited			..	..	..	..	..	..	..	..	..	..	7
44	..	..	1	..	..	..	..	..	..	..	..	..	..	..	..	..	..	..	..	40	74	8
103	28	2	5	3	..	..	..	..	..	2	..	1	..	2	..	..	..	3	1	76	125	9
4	..	..	..	..	..	..	..	..	..	..	..	..	..	..	..	..	..	..	..	..	3	10
31	..	..	..	..	..	..	..	..	..	..	..	..	..	..	..	..	..	..	..	19	48	11
..	..	..	..	..	..	..	..	..	Uninhabited			..	..	..	..	..	..	..	..	..	..	12
3	..	..	1	..	..	..	..	..	..	..	..	..	..	..	..	..	..	..	..	4	7	13
173	49	4	..	6	..	..	..	1	..	..	..	..	..	3	..	..	..	1	..	125	237	14
3	..	..	..	27	16	..	..	..	..	..	..	..	..	..	..	..	..	..	..	18	23	15
..	..	.	..	..	..	..	..	..	Uninhabited			..	..	..	..	..	..	..	..	..	..	16
..	..	..	..	..	..	..	..	..	Uninhabited			..	..	..	..	..	..	..	..	..	..	17
..	..	..	..	..	..	..	..	..	Uninhabited			..	..	..	..	..	..	..	..	..	..	18
..	..	..	..	..	..	..	..	..	Uninhabited			..	..	..	..	..	..	..	..	..	..	19
..	..	..	..	..	..	..	..	..	Uninhabited			..	..	..	..	..	..	..	..	..	..	20
137	13	40	36	8	..	..	..	..	..	..	..	..	..	3	..	..	..	3	..	125	236	21
83	*6*	*18*	*20*	*8*	..	..	..	..	..	..	..	..	..	*3*	..	..	..	*3*	..	*77*	*168*	
54	*7*	*22*	*16*	..	..	..	..	..	..	..	..	..	..	..	..	..	..	..	..	*48*	*68*	
..	..	..	..	..	..	..	..	..	Uninhabited			..	..	..	..	..	..	..	..	..	..	22
..	..	..	..	..	..	..	..	..	Uninhabited			..	..	..	..	..	..	..	..	..	..	23
33	8	4	13	..	..	..	..	..	..	..	..	..	..	..	..	..	..	..	..	39	58	24
..	..	..	..	..	..	..	..	..	Uninhabited			..	..	..	..	..	..	..	..	..	..	25
..	..	..	..	..	..	..	..	..	Uninhabited			..	..	..	..	..	..	..	..	..	..	26
..	..	..	..	77	14	..	..	..	..	..	..	..	..	..	..	..	..	..	..	22	71	27
15	2	1	6	..	..	..	..	..	..	..	..	..	..	..	..	..	..	..	..	14	12	28
5	*2*	*1*	*1*	..	..	..	..	..	..	..	..	..	..	..	..	..	..	..	..	*7*	*2*	
10	..	..	*5*	..	..	..	..	..	..	..	..	..	..	..	..	..	..	..	..	7	*10*	
..	..	..	..	..	..	..	..	..	Uninhabited			..	..	..	..	..	..	..	..	..	..	29
..	..	..	..	..	..	..	..	..	Uninhabited			..	..	..	..	..	..	..	..	..	..	30
43	25	..	..	29	..	..	..	..	..	..	..	..	..	..	..	..	..	..	..	27	47	31
42	6	5	14	..	..	..	..	..	..	..	..	..	..	..	..	..	..	1	..	44	44	32
..	..	..	..	..	..	..	..	..	Uninhabited			..	..	..	..	..	..	..	..	..	..	33
52	30	17	30	..	..	..	..	..	..	..	..	..	..	..	..	..	..	..	..	78	66	34
104	97	1	3	85	40	..	..	..	..	..	..	..	..	..	..	..	..	1	..	136	137	35
..	..	..	..	..	..	..	..	..	Uninhabited			..	..	..	..	..	..	..	..	..	..	36
..	..	..	..	..	..	..	..	..	Uninhabited			..	..	..	..	..	..	..	..	..	..	37
..	..	..	..	..	..	..	..	..	Uninhabited			..	..	..	..	..	..	..	..	..	..	38

PRIMARY CENSUS ABSTRACT

L.C. No.	Name of Village Town/ Ward/ Urban Block	Area of Village in acres and of town/ ward in Kms.	Occupied residential houses	Total No. of households	Total population (including institutional and houseless population)			Scheduled Castes		Scheduled Tribes		Literate and Educated Persons		(I-IX) Total Workers	
					P	M	F	M	F	M	F	M	F	M	F
1	2	3	4	5	6	7	8	9	10	11	12	13	14	15	16
39	Chandankui	..	..	..	..	..	..	Uninhabited		..	..	..	..	..	..
40	Kundalya Khurd	352.87	20	20	86	51	35	..	..	..	..	1	..	32	19
41	Kundalya Buzurg	999.77	22	22	106	49	57	..	..	..	..	4	..	26	28
42	Gothada	2,047.34	29	29	124	65	59	..	..	..	..	1	..	33	35
43	Kheda Baradi	511.98	36	36	184	102	82	..	..	..	..	5		54	45
44	Datlai	3,390.69	43	43	208	105	103	..	..	..	..	5	..	66	55
45	Dudhawa	817.92	..	..	..	..	..	Uninhabited		..	..	..	..	..	..
46	Dhakad Khedi	649.13	88	88	280	145	135	8	13	..	..	23	1	83	79
	Dhakad Khedi		*44*	*44*	~~*97*~~	*53*	*44*	..	..	..	..	*3*	..	*25*	*24*
	Nayagaon		*44*	*44*	~~*183*~~	*92*	*91*	*8*	*13*	..	..	*20*	*1*	*58*	*55*
47	Narayanpeth	308.90	..	..	..	..	..	Uninhabited		..	..	..	..	..	..
48	Suwasada Buzurg	1,987.18	73	73	332	172	160	27	23	..	..	34	4	118	104
49	Malaheda	1,870.87	255	255	1,303	668	635	125	98	..	..	165	25	390	363
	Mulaheda		*100*	*100*	~~*487*~~	*255*	*232*	*61*	*48*	..	..	*70*	*9*	*144*	*136*
	Kanaki barad		*31*	*31*	~~*184*~~	*88*	*96*	.	..	..	..	*12*	*1*	*49*	*50*
	Koodi Khambha		*9*	*9*	~~*42*~~	*20*	22	..	..	..	..	*1*	..	*13*	*11*
	Naya Malaheda		*68*	*68*	~~*332*~~	*172*	*160*	*64*	*50*	..	..	*68*	*15*	*94*	*97*
	Keer puriya		47	47	258	133	125	..	..	..	..	14	..	90	69
50	Malaheda Block	267.29	..	..	..	..	..	Uninhabited		..	..	..	..	..	..
51	Khedi	559.35	70	70	362	187	175	..	..	..	..	64	1	95	87
	Gagalya Khedi		*22*	*22*	~~*116*~~	*63*	*53*	..	..	..	..	*13*	..	*30*	*28*
	Ramaki Khedi		*18*	*18*	~~*93*~~	*42*	*51*	..	..	..	..	*32*	..	*23*	*24*
	Moti Ki Khedi		*11*	*11*	~~*48*~~	*25*	*23*	..	..	..	..	*6*	*1*	*14*	*11*
	Dewa Ki Khedi		*1*	*1*	~~*6*~~	*3*	*3*	..	..	..	..	..	..	*1*	*1*
	Narayan Ki Khedi		*18*	*18*	~~*99*~~	*54*	*45*	..	..	..	..	*13*	..	*27*	*23*
52	Piplya Hadi	1,734.66	150	150	783	401	382	115	120	..	..	134	51	211	123
	Pipalya Hadi		*104*	*104*	~~*575*~~	*303*	*272*	*20*	*10*	..	..	*126*	*47*	*154*	*86*
	Baghdoka dera No. 1		*35*	*35*	~~*173*~~	*81*	*92*	*81*	*92*	..	..	*4*	*1*	*47*	*33*
	Baghdo Ka dera No. 2		*11*	*11*	*35*	*17*	*18*	*14*	*18*	..	..	*4*	*3*	*10*	*4*
53	Arnya	493.10	49	49	288	137	151	..	..	..	..	28	..	78	80
	Arnya		*25*	*25*	~~*148*~~	*65*	*83*	..	..	..	..	*19*	..	*37*	*44*
	Chhora Aranga		*24*	*24*	~~*140*~~	*72*	*68*	..	..	..	..	*9*	..	*41*	*36*
54	Dangdi	1,305.79	99	99	524	258	266	73	84	..	..	95	7	149	80
55	Sand Bawdi Block	245.64	30	31	200	96	104	..	..	..	..	36	..	52	49
56	Balaganj	918.21	66	69	399	215	184	4	7	..	..	84	8	122	109
57	Dhamanya	1,485.74	33	33	171	86	85	5	6	..	..	30	..	51	48
58	Rawatpura	347.26	69	71	410	202	208	6	5	..	..	53	..	128	101
59	Parda	8,639.18	491	493	2,742	1,399	1,343	192	188	..	..	673	177	789	505
	Parda		*450*	*452*	~~*2,487*~~	*1,263*	*1,224*	*192*	*188*	..	..	*640*	*177*	*704*	*447*
	Mata Rundi		*23*	*23*	~~*150*~~	*83*	*67*	..	..	..	..	*17*	..	*49*	*30*
	Ganga Bawadi		*18*	*18*	~~*105*~~	*53*	*52*	..	..	..	..	*16*	..	*36*	*28*
60	Bherpura	759.16	75	76	418	216	202	..	..	..	..	27	3	128	40
	Bherpura		*27*	*28*	~~*156*~~	*78*	*78*	..	..	..	..	*9*	*2*	*48*	*36*
	Sundi		*48*	*48*	~~*262*~~	*138*	*124*	..	..	..	..	*18*	*1*	*80*	*4*
61	Tilsamra	1,544.82	43	43	248	130	118	..	..	..	..	22	2	84	81
62	Malkheda	814.86	66	66	404	218	186	..	..	..	..	48	..	133	122
63	Datoli	560.12	37	37	208	99	109	..	..	..	..	11	..	52	58
64	Jamunya	1,112.72	102	102	709	384	325	50	48	..	..	138	51	176	15
65	Bawda	1,430.95	62	62	358	179	179	4	3	..	..	79	11	101	98
66	Akhepur	865.49	19	19	94	54	40	..	..	..	..	19	..	33	27

MANASA TAHSIL

WORKERS																						
I		II		III		IV		V(a)		V(b)		VI		VII		VIII		IX		X Non-Workers		L.C. No.
M	F	M	F	M	F	M	F	M	F	M	F	M	F	M	F	M	F	M	F	M	F	
17	18	19	20	21	22	23	24	25	26	27	28	29	30	31	32	33	34	35	36	37	38	1
..	..	..	..	..	..	..	..	..	..	..	Uninhabited	..	..	..	..	..	..	..	..	..	..	39
27	17	3	2	..	..	..	..	..	..	..	..	1	..	1	..	..	..	..	..	19	*16*	40
15	16	..	1	10	11	..	..	..	..	..	..	..	..	..	..	..	..	1	..	23	29	41
31	35	..	..	2	..	..	..	..	..	..	..	..	..	..	..	..	..	..	..	32	24	42
38	36	..	..	14	9	..	..	..	..	..	..	..	..	..	..	..	..	2	..	48	37	43
66	55	..	..	..	..	..	..	..	..	..	..	..	..	..	..	..	..	..	..	39	48	44
..	..	..	..	..	..	..	..	..	..	..	Uninhabited	..	..	..	..	..	..	..	..	..	..	45
80	77	2	2	..	..	..	..	..	..	..	..	..	..	..	..	..	..	1	..	62	56	46
25	*24*	..	..	..	..	..	..	..	..	..	..	..	..	..	..	..	..	..	..	*28*	*20*	
55	*53*	*2*	*2*	..	..	..	..	..	..	..	..	..	..	..	..	..	..	*1*	..	*34*	*36*	
..	..	..	..	..	..	..	..	..	..	..	Uninhabited	..	..	..	..	..	..	..	..	..	..	47
108	102	..	1	8	1	..	..	..	..	..	..	..	..	2	..	..	..	..	..	54	56	48
285	263	43	90	31	..	..	..	18	8	1	1	..	..	9	1	..	..	3	..	278	272	49
96	*96*	*16*	*30*	*5*	..	..	..	*18*	*8*	*1*	*1*	..	..	*8*	*1*	..	..	..	..	*111*	*96*	
44	*50*	..	..	*5*	..	..	..	..	..	..	..	..	..	..	..	..	..	..	..	*39*	*46*	
11	*8*	..	*3*	*2*	..	..	..	..	..	..	..	..	..	..	..	..	..	..	..	*7*	*11*	
67	*59*	*22*	*38*	*2*	..	..	..	..	..	..	..	..	..	..	..	..	..	*3*	..	*78*	*63*	
67	*50*	*5*	*19*	*17*	..	..	..	..	..	..	..	..	..	*1*	..	..	..	..	..	*43*	*56*	
..	..	..	..	..	..	..	..	..	..	..	Uninhabited	..	..	..	..	..	..	..	..	..	..	50
86	84	8	3	1	..	..	..	..	..	..	..	..	..	..	..	..	..	..	..	92	88	51
29	*27*	*1*	*1*	..	..	..	..	..	..	..	..	..	..	..	..	..	..	..	..	*33*	*25*	
21	*23*	*2*	*1*	..	..	..	..	..	..	..	..	..	..	..	..	..	..	..	..	*19*	*27*	
10	*10*	*4*	*1*	..	..	..	..	..	..	..	..	..	..	..	..	..	..	..	..	*11*	*12*	
1	*1*	..	..	..	..	..	..	..	..	..	..	..	..	..	..	..	..	..	..	*2*	*2*	
25	*23*	*1*	..	*1*	..	..	..	..	..	..	..	..	..	..	..	..	..	..	..	*27*	*22*	
176	102	26	21	..	..	..	..	1	..	..	..	..	..	1	..	..	..	7	..	190	259	52
122	*65*	*25*	*21*	..	..	..	..	*1*	..	..	..	..	..	*1*	..	..	..	*5*	..	*149*	*186*	
46	*33*	*1*	..	..	..	..	..	..	..	..	..	..	..	..	..	..	..	..	..	*34*	*59*	
8	*4*	..	..	..	..	..	..	..	..	..	..	..	..	..	..	..	..	*2*	..	*7*	*14*	
77	80	1	..	..	..	..	..	..	..	..	..	..	..	..	..	..	..	..	..	59	71	53
36	*44*	*1*	..	..	..	..	..	..	..	..	..	..	..	..	..	..	..	..	..	*28*	*39*	
41	*36*	..	..	..	..	..	..	..	..	..	..	..	..	..	..	..	..	..	..	*31*	*32*	
134	71	5	9	1	..	..	..	1	..	3	..	..	..	3	..	..	..	2	..	109	186	54
52	49	..	..	..	..	..	..	..	..	..	..	..	..	..	..	..	..	..	..	44	55	55
107	102	14	7	..	..	..	..	..	..	..	..	1	..	..	..	..	..	..	..	93	75	56
43	43	7	5	1	..	..	..	..	..	..	..	..	..	..	..	..	..	..	..	35	37	57
114	90	6	10	4	..	..	..	..	..	..	..	..	..	3	1	..	..	1	..	74	107	58
466	378	69	76	101	31	..	..	30	7	31	2	17	..	38	3	..	..	37	8	610	838	59
394	*321*	*67*	*75*	*92*	*31*	..	..	*30*	*7*	*29*	*2*	*17*	..	*38*	*3*	..	..	*37*	*8*	*559*	*777*	
37	*29*	*1*	*1*	*9*	..	..	..	..	..	*2*	..	..	..	..	..	..	..	..	..	*34*	*37*	
35	*28*	*1*	..	..	..	..	..	..	..	..	..	..	..	..	..	..	..	..	..	*17*	*24*	
111	30	11	6	2	..	..	..	..	..	..	..	..	..	2	..	..	..	2	4	88	162	60
42	*28*	*4*	*4*	..	..	..	..	..	..	..	..	..	..	..	..	..	..	*2*	*4*	*30*	*42*	
69	*2*	*7*	*2*	*2*	..	..	..	..	..	..	..	..	..	*2*	..	..	..	..	..	*58*	*120*	
66	68	10	13	6	..	..	..	..	..	..	..	..	.	..	..	..	..	2	..	46	37	61
112	111	5	3	2	..	..	..	14	8	..	..	..	..	..	..	..	..	..	..	85	64	62
50	55	2	*3*	..	..	..	..	..	..	..	..	..	..	..	..	..	..	..	..	47	51	63
126	3	36	11	1	..	..	..	1	..	..	..	..	..	7	1	2	..	3	..	208	310	64
78	81	19	15	..	..	..	..	2	2	..	..	..	..	..	..	..	..	2	..	78	81	65
30	25	2	2	..	..	..	..	..	..	..	..	..	..	..	..	..	..	1	..	21	13	66

PRIMARY CENSUS ABSTRACT

L.C. No.	Name of Village Town/ Ward/ Urban Block	Area of Village in acres and of town ward in Kms.	Occupied residential houses	Total No. of households	Total population (including institutional and houseless population)			Scheduled Castes		Scheduled Tribes		Literate and Educated Persons		(I-IX) Total Workers	
					P	M	F	M	F	M	F	M	F	M	F
1	2	3	4	5	6	7	8	9	10	11	12	13	14	15	16
67	Uched	893.68	82	83	500	259	241	20	21	..	..	72	3	130	8
68	Piplya Raoji	3,343.52	421	421	2,295	1,206	1,089	181	154	..	..	502	153	633	252
	Pipalya Raoji		*292*	*292*	*1,671*	*865*	*806*	*99*	*84*	..	..	*368*	*125*	*440*	*237*
	Pipalya Raoji		*129*	*129*	*624*	*341*	*283*	*82*	*70*	..	..	*134*	*28*	*193*	*15*
69	Bardiya	1,622.24	*75*	*75*	*418*	*211*	*207*	..	..	:	..	80	5	108	3
70	Ratitalai	555.38	15	15	76	32	44	..	..	..	..	15	1	24	6
71	Hathipura	358.41	..	..	..	..	..	Uninhabited		..	..	..	..	..	..
72	Bhatkhedi Buzurg	3,474.04	502	565	2,969	1,526	1,443	214	226	..	:	785	170	760	584
73	Alhed	3,507.60	340	340	1,731	900	831	112	111	..	..	379	52	519	208
74	Parot Piplya	710.35	4	4	18	9	9	..	..	..	..	..	..	4	7
75	Alhed Sardesh Mukhi	33.63	..	..	..	..	..	Uninhabited		..	..	..	..	..	..
76	Deori Padada	462.39	5	5	30	13	17	..	..	..	..	5	..	7	7
77	Piplon	1,062.92	56	58	308	158	150	12	11	..	..	28	..	90	85
78	Pokharda	500.88	57	57	323	172	151	..	..	..	..	46	..	93	82
79	Mokalpura	448.29	36	50	187	92	95	..	..	..	..	2	..	64	52
80	Kacholi	1,261.11	105	106	576	317	259	49	48	..	..	74	1	201	138
81	Khetpalya	603.56	42	42	220	107	113	2	2	..	:	36	..	63	68
82	Bhandya	552.99	23	36	190	96	94	..	..	..	..	19	..	55	56
83	Rampuria	650.38	..	..	*Included in urban area as urban outgrowth of Manasa (M)*									..	..
84	Sandiya	1,549.92	100	101	553	285	268	32	26	..	..	101	40	126	150
85	Jaliner	1,671.91	137	137	879	439	440	92	91	..	..	165	14	260	217
86	Bamni	526.96	34	34	218	123	95	12	10	..	..	26	..	66	2
87	Loomdi	445.41	45	45	232	108	124	20	23	..	..	35	1	72	1
88	Chukni	1,366.25	105	105	615	309	306	7	11	..	..	132	7	169	16
	Chukani		*80*	*80*	*468*	*246*	*222*	*7*	*11*	..	..	*123*	*7*	*133*	*15*
	Chukani Ka Kheda		*25*	*25*	*147*	*63*	*84*	..	..	..	..	*9*	..	*36*	*1*
89	Dhakni	1,235.26	160	160	819	407	412	69	75	..	..	185	30	238	176
90	Sheshpur	1,445.31	114	114	574	282	292	38	36	..	..	103	13	189	77
91	Mokhampura	594.58	3	3	17	9	8	..	..	..	..	5	..	3	..
92	Hamerpuriya	155.39	..	..	..	..	..	Uninhabited		..	..	..	..	..	..
93	Tejpuriya	236.79	8	8	34	19	15	5	4	..	..	11	1	10	3
94	Achalpura	1,090.52	41	48	406	215	191	35	28	..	..	87	11	110	9
95	Arnyamali	935.00	58	58	322	172	150	17	16	..	..	78	2	88	6
96	Nalkheda	1,713.90	178	178	955	500	455	36	31	..	..	254	51	248	59
97	Gaganya Khedi	985.47	59	60	327	166	161	12	12	..	..	52	6	103	3
98	Lodakya	1,179.98	89	89	491	256	235	65	57	..	..	134	18	153	8
99	Deori Khawasa	2,437.72	201	251	1,292	704	588	84	69	..	..	458	46	405	45
100	Rupawas	*628.67*	*39*	*39*	*209*	*96*	*113*	*16*	*20*	..	..	*23*	*1*	*68*	*37*
101	Sojawas	538.67	35	35	188	96	92	1	..	..	..	31	4	58	35
102	Akli	1,080.76	68	68	391	190	201	69	75	..	..	91	15	120	2
103	Raisingpura	880.86	56	58	320	170	150	17	17	..	..	70	10	94	6
104	Tumda	887.66	60	60	305	164	141	73	65	..	..	74	9	84	3
105	Mokhampura	1,366.36	56	57	331	178	153	8	10	..	..	87	2	95	2
106	Khedi	546.46	36	38	245	135	110	30	22	..	..	26	..	78	3
107	Khempura	688.55	26	26	152	83	69	16	10	..	..	38	2	45	8
108	Khajuri	2,019.90	208	208	1,166	604	562	82	81	..	..	333	35	345	64
109	Jeth	344.58	23	23	101	48	53	3	3	..	..	18	2	29	11
110	Barthun	2,193.45	175	215	1,188	613	575	89	93	..	..	326	47	321	214
111	Badkuwa	2,434.69	117	117	715	353	362	38	40	..	..	151	9	214	9
112	Chaplana	2,046.62	177	177	1,069	526	543	119	127	..	..	258	27	329	127

MANASA TAHSIL

WORKERS																						
I		II		III		IV		V(a)		V(b)		VI		VII		VIII		IX		X Non-Workers		L.C. No.
M	F	M	F	M	F	M	F	M	F	M	F	M	F	M	F	M	F	M	F	M	F	
17	18	19	20	21	22	23	24	25	26	27	28	29	30	31	32	33	34	35	36	37	38	1
117	6	13	2	..		..	..	..	..	..	..	..	..	..	..	..	..	..	..	129	233	67
310	7	239	243	5	..	..	..	18	..	4	..	2	..	20	..	1	..	34	2	573	837	68
215	*5*	*165*	*230*	*5*	..	..	..	*9*	..	*1*	..	*2*	..	*15*	..	*1*	..	*27*	*2*	*425*	*569*	
95	*2*	*74*	*13*	..	..	..	..	*9*	..	*3*	..	..	..	*5*	..	..	..	*7*	..	*148*	*268*	
90	2	13	1	..	..	..	..	2	..	..	..	3	..	..	..	..	..	..	..	*103*	204	69
23	4	1	2	..	..	..	..	..	..	..	..	..	..	..	..	..	..	..	..	8	38	70
..	..	..	..	..	..	..	..	..	Uninhabited			..	..	..	..	..	..	..	..	..	..	71
479	459	109	107	8	..	..	..	83	15	9	1	3	..	19	1	6	..	44	1	766	859	72
365	102	79	103	17	..	..	..	14	2	3	..	9	..	5	..	2	..	25	1	381	623	73
1	2	3	5	..	..	..	..	..	..	..	..	..	..	..	..	..	..	..	..	5	2	74
..	..	..	..	..	..	..	..	..	Uninhabited			..	..	..	..	..	..	..	..	..	..	75
7	7	..	..	..	..	..	..	..	..	..	..	..	..	..	..	..	..	..	..	6	10	76
64	78	6	5	20	2	..	..	..	..	..	..	..	..	..	..	..	..	..	..	68	65	77
88	82	..	..	4	..	..	..	..	..	..	..	..	..	1	..	..	..	..	..	79	69	78
8	7	..	..	..	..	..	..	..	..	..	..	..	..	..	..	..	..	56	45	28	43	79
149	132	3	5	39	1	..	..	3	..	2	..	1	..	1	..	..	..	3	..	116	121	80
45	54	11	10	5	4	..	..	1	..	..	..	..	..	..	..	..	..	1	..	44	45	81
30	34	1	2	1	1	..	..	..	..	..	..	..	..	..	..	..	..	23	19	41	38	82
..	..	..	..	..	..	*Included in urban area as urban outgrowth of Manasa (M)*												..	..	..	..	83
113	141	1	9	..	..	..	..	5	..	4	..	..	..	1	..	..	..	2	..	159	118	84
222	189	28	25	1	1	..	..	4	1	..	..	..	..	2	..	..	..	3	1	179	223	85
59	1	5	1	..	..	..	..	1	..	1	..	..	..	..	..	..	..	..	..	57	93	86
67	1	5	..	..	..	..	..	..	..	..	..	..	..	..	..	..	..	..	..	36	123	87
150	1	16	13	..	..	..	..	2	2	..	..	.	..	..	..	..	..	1	..	140	290	88
114	*1*	*16*	*12*	..	..	..	..	*2*	*2*	..	..	..	..	..	..	..	..	*1*	..	*113*	*207*	
36	..	..	*1*	..	..	..	..	..	..	..	..	..	..	..	..	..	..	..	..	*27*	*83*	
175	137	43	34	..	..	..	..	6	4	5	..	1	..	2	..	..	..	6	1	169	236	89
138	57	45	20	2	..	..	..	..	..	1	..	..	..	1	..	..	..	2	..	93	215	90
3	..	..	..	..	..	..	..	..	..	..	..	..	..	..	..	..	..	..	..	6	8	91
..	..	..	..	..	..	..	..	..	Uninhabited			..	..	..	..	..	..	..	..	..	..	92
6	..	4	3	..	..	..	..	..	..	..	..	..	..	..	..	..	..	..	..	9	12	93
102	..	6	9	..	..	..	..	..	..	..	..	..	..	..	..	..	..	2	..	105	182	94
65	1	21	5	..	..	..	..	1	..	..	..	..	..	..	..	..	..	1	..	84	144	95
184	7	43	48	..	..	..	..	9	4	..	..	..	..	1	..	1	..	10	..	252	396	96
86	..	4	3	9	..	..	..	1	..	..	..	..	..	..	..	..	..	3	..	63	158	97
113	..	6	3	7	1	..	..	8	4	..	..	5	..	3	..	..	..	11	..	103	227	98
351	23	27	22	2	..	..	3	13	..	3	..	..	..	1	..	1	..	7	..	299	543	99
44	25	11	8	11	4	..	..	..	..	..	..	..	..	..	..	..	..	2	..	28	76	100
45	26	11	7	2	2	..	..	..	..	..	..	..	..	..	..	..	..	..	..	38	57	101
101	..	5	1	9	1	..	..	..	..	1	..	..	..	1	..	..	..	3	..	70	199	102
76	..	18	6	..	..	..	..	..	..	..	..	..	..	..	..	..	..	..	..	76	144	103
65	..	17	3	1	..	..	..	..	..	1	..	..	..	..	..	..	..	..	..	80	138	104
91	1	3	1	..	..	..	..	..	..	..	..	..	..	1	..	..	..	..	..	83	151	105
73	1	3	2	..	..	..	..	..	..	1	..	..	..	1	..	..	..	..	..	57	107	106
36	1	9	7	..	..	..	..	..	..	..	..	..	..	..	..	..	..	..	..	38	61	107
291	21	37	43	3	..	..	..	6	..	..	..	..	..	1	..	..	..	7	..	259	498	108
26	1	3	10	..	..	..	..	..	..	..	..	..	..	..	..	..	..	..	..	19	42	109
269	188	20	22	8	..	..	..	3	2	2	..	1	..	3	..	1	..	14	2	292	361	110
190	3	11	6	8	..	..	..	3	..	1	..	..	..	..	..	..	..	1	..	139	353	111
262	79	45	47	..	..	..	..	..	..	3	1	..	..	3	..	..	..	16	..	197	416	112

PRIMARY CENSUS ABSTRACT

L.C. No.	Name of Village Town/ Ward/ Urban Block	Area of Village in acres and of town ward in Kms.	Occupied residential houses	Total No. of households	Total population (including institutional and houseless population)			Scheduled Castes		Scheduled Tribes		Literate and Educated Persons		(I-IX) Total Workers	
					P	M	F	M	F	M	F	M	F	M	F
1	2	3	4	5	6	7	8	9	10	11	12	13	14	15	16
	Chaplana		*111*	*111*	*664*	*320*	*344*	*39*	*54*	..	..	*161*	*15*	*199*	*60*
	Bachhado Ka Dera		*66*	*66*	*405*	*206*	*199*	*80*	*73*	..	..	*97*	*12*	*130*	*67*
113	Semli Istmurar	852.80	70	70	396	216	180	26	14	..	..	92	18	115	24
114	Chachaheda	265.86	4	4	11	8	3	8	3	..	..	1	..	8	3
115	Bani	664.62	127	127	686	357	329	63	49	..		191	26	211	135
116	Barkheda	644.14	62	62	328	172	156	71	60	..	..	56	9	93	65
117	Barkhedi	513.75	25	25	167	97	70	10	13	..	..	55	1	52	20
118	Moya	2,111.58	135	135	726	398	328	78	61	..	..	165	13	238	180
119	Kotda	439.75	6	6	34	20	14	4	2	..	..	2	..	15	4
120	Duragpura	1,053.81	48	48	318	170	148	27	24	..	..	47	..	86	27
121	Mahagarh	3,457.50	420	420	2,526	1,299	1,227	190	188	..	..	772	216	716	302
122	Peetpur	370.81	..	..	..	Uninhabited		..	..	..	..	..	..	..	..
123	Hanspur	2,307.09	147	147	961	486	475	80	68	..	..	235	24	121	49
124	Sarsi	1,260.43	39	39	305	151	154	49	46	..	..	33	..	91	33
125	Bardiya	982.19	115	115	614	321	293	168	172	..	..	103	14	137	34
126	Bhopali	672.76	21	21	125	65	60	..	..	..	..	24	..	33	18
127	Mokdi	2,072.56	98	98	651	337	314	45	42	..	..	97	20	100	12
	Mokadi		*57*	*57*	*402*	*209*	*193*	*35*	*28*	..	..	*67*	*19*	*111*	*11*
	Nayagaon		*10*	*10*	*60*	*31*	*29*	..	..	..	..	*7*	..	*17*	..
	Nagpura		*31*	*31*	*189*	*97*	*92*	*10*	*14*	..	..	*23*	*1*	*62*	*1*
128	Khadawda	1,232.78	154	155	895	481	414	42	40	..	..	197	4	290	216
129	Piplya ghota	748.86	121	121	646	350	296	34	35	..	..	137	..	205	172
130	Dhanderi	747.67	59	59	325	169	156	..	..	..	..	28	4	83	59
	Dhanderi		*26*	*26*	*123*	*63*	*60*	..	..	..	..	*22*	*4*	*32*	*18*
	Keshu Ka Thando		*14*	*14*	*98*	*50*	*48*	..	..	..	..	*5*	..	*25*	*18*
	Jaisin Ka Tanda		*19*	*19*	*104*	*56*	*48*	..	..	..	..	*1*	..	*26*	*23*
131	Deori Somya	685.23	23	23	107	52	55	..	..	..	..	19	..	29	24
132	Borkhedi	545.51	41	42	232	130	102	..	..	..	..	44	1	64	39
133	Sarelya	739.36	44	46	278	141	137	11	5	..	..	44	4	83	44
	Sarelya		*28*	*30*	*180*	*92*	*68*	*11*	*5*	..	..	*33*	*4*	*53*	*21*
	Jiopadiya		*16*	*16*	*98*	*49*	*49*	..	..	..	..	*11*	..	*30*	*23*
134	Kukdeshwar	6,657.10	1,154	1,157	6,223	3,259	2,964	216	191	..	..	2,129	623	1,671	1,009
135	Dharampura	133.24	..	..	..	Uninhabited		..	..	..	..	..	..	..	..
136	Dhodhar	1,620.04	22	22	106	58	48	..	..	..	..	6	..	28	28
137	Ruppura	333.62	36	36	165	87	78	..	..	..	..	8	..	49	49
138	Sakariya Khedi	1,242.61	118	118	620	329	291	27	20	..	..	15	..	189	160
139	Ruppura Block	744.04	..	..	..	Uninhabited		..	..	..	..	..	..	..	..
140	Phophaliya	707.41	54	54	320	173	147	86	70	..	..	36	1	94	77
141	Uda Kheda	238.19	..	..	..	Uninhabited		..	..	..	..	..	..	..	..
142	Hanumantya	882.06	53	53	283	151	132	61	47	..	..	43	..	83	14
143	Bhatkhedi Khurd	423.73	42	42	293	148	145	33	35	..	..	62	7	92	43
144	Maheshpuriya	295.36	20	20	84	39	45	10	9	..	..	9	..	24	25
145	Sundi	727.31	31	31	157	82	75	..	..	..	..	6	..	44	33
146	Battisadi	772.59	39	39	204	107	97	3	3	..	..	31	..	69	51
147	Battasada	792.00	46	46	218	116	102	21	21	..	..	27	..	70	49
148	Semli Jagir	721.39	31	31	159	79	80	11	10	..	..	17	..	39	44
149	Paoti	1,106.92	73	78	415	218	197	43	42	..	..	51	..	131	82
150	Lasudiya Antri	1,299.53	85	92	527	270	257	106	104	..	..	31	1	159	97
151	Nalwa	2,106.75	132	132	685	326	359	28	36	..	..	98	10	192	196

MANASA TAHSIL

WORKERS																						
I		II		III		IV		V(a)		V(b)		VI		VII		VIII		IX		X Non-Workers		L.C. No.
M	F	M	F	M	F	M	F	M	F	M	F	M	F	M	F	M	F	M	F	M	F	
17	18	19	20	21	22	23	24	25	26	27	28	29	30	31	32	33	34	35	36	37	38	1
169	*28*	*25*	*31*	..	..	..	..	..	..	*3*	*1*	..	..	*1*	..	..	..	*1*	..	*121*	*284*	
93	*51*	*20*	*16*	..	..	..	..	..	..	..	..	..	..	*2*	..	..	..	*15*	..	*76*	*132*	
94	10	7	14	..	..	..	..	3	..	..	..	7	..	1	..	..	..	3	..	101	156	113
..	..	..	3	..	..	..	..	..	..	..	..	8	..	..	..	..	..	..	..	..	..	114
172	109	27	23	6	1	..	..	2	1	1	..	..	..	1	1	..	..	2	..	146	194	115
74	57	8	8	8	..	..	..	..	..	..	..	..	..	1	..	..	..	2	..	79	91	116
50	20	..	..	..	..	..	..	..	..	..	..	..	..	2	..	..	..	..	..	45	50	117
182	164	23	14	17	..	..	..	4	1	4	..	..	..	3	..	1	..	4	1	160	148	118
15	4	..	..	..	..	..	..	..	..	..	..	..	..	..	..	..	..	..	..	5	10	119
60	20	24	7	..	..	..	..	..	..	..	..	..	..	..	..	..	..	2	..	84	121	120
514	206	77	68	6	11	..	..	16	7	4	..	4	..	32	1	5	..	58	9	583	925	121
..	..	..	..	..	..	..	..	..	..	Uninhabited		..	..	..	..	..	..	..	..	..	..	122
102	6	11	43	1	..	..	..	..	..	..	..	..	..	4	..	..	..	3	..	365	426	123
66	..	..	30	24	3	..	..	..	..	1	..	..	..	..	..	..	..	..	..	60	121	124
113	9	4	16	4	1	..	..	..	..	1	1	2	1	1	..	2	..	10	6	184	259	125
32	18	..	..	..	..	..	..	..	..	..	..	..	..	..	..	..	..	1	..	32	42	126
168	7	16	5	1	..	..	..	..	..	..	..	..	..	2	..	..	..	3	..	147	302	127
94	*7*	*12*	*4*	..	..	..	..	..	..	..	..	..	..	*2*	..	..	..	*3*	..	*98*	*182*	
17	..	..	..	..	..	..	..	..	..	..	..	..	..	..	..	..	..	..	..	*14*	*29*	
57	..	*4*	*1*	*1*	..	..	..	..	..	..	..	..	..	..	..	..	..	..	..	*35*	*91*	
269	208	6	7	..	..	..	..	6	..	4	1	..	..	2	..	..	..	3	..	191	198	128
169	158	24	14	1	..	..	..	..	..	1	..	..	..	3	..	..	..	7	..	145	124	129
61	37	21	22	..	..	..	..	..	..	..	..	..	..	..	..	..	..	1	..	86	97	130
25	*14*	*6*	*4*	..	..	..	..	..	..	..	..	..	..	..	..	..	..	*1*	..	*31*	*42*	
16	*10*	*9*	*8*	..	..	..	..	..	..	..	..	..	..	..	..	..	..	..	..	*25*	*30*	
20	*13*	*6*	*10*	..	..	..	..	..	..	..	..	..	..	..	..	..	..	..	..	*30*	*25*	
26	20	3	4	..	..	..	..	..	..	..	..	..	..	..	..	..	..	..	..	23	31	131
62	39	2	..	..	..	..	..	..	..	..	..	..	..	..	..	..	..	..	..	66	63	132
77	38	5	6	..	..	..	..	..	..	..	..	..	..	1	..	..	..	..	..	58	93	133
47	*16*	*5*	*5*	..	..	..	..	..	..	..	..	..	..	*1*	..	..	..	..	..	*39*	*67*	
30	*22*	..	*1*	..	..	..	..	..	..	..	..	..	..	..	..	..	..	..	..	*19*	*26*	
969	723	126	236	31	..	..	..	104	21	78	8	8	..	176	2	22	..	157	16	1,588	1,955	134
..	..	..	..	..	..	..	..	..	..	Uninhabited		..	..	..	..	..	..	..	..	..	..	135
21	21	6	7	..	..	..	..	..	..	..	..	1	..	..	..	..	..	..	..	30	20	136
47	46	1	3	..	..	..	..	..	..	..	..	..	..	..	..	..	..	1	..	38	29	137
174	149	6	9	4	..	..	..	3	1	..	1	..	..	..	..	..	..	2	..	140	131	138
..	..	..	..	..	..	..	..	..	..	Uninhabited		..	..	..	..	..	..	..	..	..	..	139
79	74	6	3	..	..	..	..	..	..	..	..	..	..	1	..	..	..	8	..	79	70	140
..	..	..	..	..	..	..	..	..	..	Uninhabited		..	..	..	..	..	..	..	..	..	..	141
63	12	4	1	14	1	..	..	..	..	..	..	..	..	2	..	..	..	..	..	68	118	142
80	42	2	..	6	..	..	..	..	..	..	..	1	1	2	..	..	..	1	..	56	102	143
20	22	2	3	2	..	..	..	..	..	..	..	..	..	..	..	..	..	..	..	15	20	144
35	31	1	2	4	..	..	..	3	..	..	..	..	..	..	..	..	..	1	..	38	42	145
52	44	3	6	9	1	..	..	..	..	2	..	3	..	..	..	..	..	..	..	38	46	146
56	46	4	3	7	..	..	..	..	..	..	..	..	..	1	..	..	..	2	..	46	53	147
37	42	2	2	..	..	..	..	..	..	..	..	..	..	..	..	..	..	..	..	40	36	148
122	73	5	9	..	..	..	..	1	..	1	..	..	..	..	..	..	..	2	..	87	115	149
129	74	11	4	..	..	..	..	..	..	..	..	..	..	..	..	..	..	19	19	111	160	150
155	160	8	32	8	..	..	..	11	4	..	..	..	..	4	..	..	..	6	..	134	163	151

PRIMARY CENSUS ABSTRACT

L.C. No.	Name of Village Town/ Ward/ Urban Block	Area of Village in acres and of town ward in Kms.	Occupied residential houses	Total No. of households	Total population (including institutional and houseless population) P	M	F	Scheduled Castes M	F	Scheduled Tribes M	F	Literate and Educated Persons M	F	(I-IX) Total Workers M	F
1	2	3	4	5	6	7	8	9	10	11	12	13	14	15	16
152	Ratanpura	884.82	26	29	149	70	79	4	8	..	..	17	..	50	48
153	Bhadwas	615.20	81	83	439	238	201	22	16	..	..	76	10	148	133
154	Khushalpura	797.50	37	37	186	94	92	24	26	..	..	14	..	54	1
155	Kadiantri	736.86	60	61	309	148	161	89	100	..	..	9	..	86	55
156	Deori Antri	601.73	19	21	112	62	50	22	18	..	..	17	..	42	7
157	Semli Antri	631.66	39	39	212	107	105	29	20	..	..	26	7	60	7
158	Antri Buzurg	2,956.39	325	325	1,809	918	891	95	92	..	..	483	130	506	91
	Antri Buzurg		*317*	*317*	*1,752*	*886*	*866*	*88*	*87*	..	..	*476*	*130*	*483*	*91*
	Antri Buzurg Ka Kheda		*8*	*8*	*57*	*32*	*25*	*7*	*5*	..	..	*7*	..	*23*	..
159	Pratappura	765.57	26	28	198	108	90	23	17	..	..	45	..	64	10
160	Abakhedi Khurd	440.20	..	..	..	..	Uninhabited	..	..	..	..	..	..	..	..
161	Denthal	2,518.00	149	154	809	416	393	55	54	..	..	170	15	279	11
162	Khan Khedi	1,243.00	142	142	791	391	400	58	68	..	..	215	20	232	63
163	Piplya Khurd	643.00	56	56	290	131	159	12	10	..	..	50	..	89	14
164	Samya	406.00	..	..	..	..	Uninhabited	..	..	..	..	..	..	..	..
165	Kundla	1,290.00	163	163	939	481	458	57	45	..	..	190	28	279	29
166	Piplya Bhanawat	..	..	..	..	..	Uninhabited	..	..	..	..	..	..	..	..
167	Kundwasa	1,442.00	64	68	391	190	201	46	46	..	..	50	1	121	10
	Kundwasa		*40*	*44*	*260*	*131*	*129*	*35*	*38*	..	..	*36*	*1*	*81*	*3*
	Pipalyabhanawat		*24*	*24*	*131*	*59*	*72*	*11*	*8*	..	..	*14*	..	*40*	*7*
	Udla Khedi		..	..	..	..	Uninhabited	..	..	..	..	..	..	..	..
168	Khejdi	522.28	9	9	65	33	32	..	..	..	..	4	..	24	18
169	Talai	1,006.79	150	150	773	371	402	57	59	..	..	156	14	216	239
170	Bachcha Khedi	521.08	17	17	91	47	44	..	..	..	..	..	..	35	19
171	Doriya Khedi	750.74	31	31	134	66	68	1	..	..	..	6	1	41	35
172	Karadiya	705.52	22	22	134	66	68	..	..	..	..	2	1	39	37
173	Borkhedi	291.67	9	9	40	22	18	1	1	..	..	2	..	11	11
174	Rajpura	919.57	63	63	340	186	154	19	17	..	..	55	..	125	76
175	Meriya Khedi	687.38	28	28	178	89	89	29	20	..	..	22	1	54	2
	Meriya Khedi		*13*	*13*	*108*	*50*	*58*	*6*	*5*	..	..	*10*	*1*	*34*	*2*
	Mama Ka Tapariya		*15*	*15*	*70*	*39*	*31*	*23*	*15*	..	..	*12*	..	*20*	..
176	Nabha Khedi	380.80	..	..	..	..	Uninhabited	..	..	..	..	..	..	..	..
177	Phoolpura	1,286.54	78	78	430	227	203	1	..	..	..	67	3	148	124
	Phulpura		*36*	*36*	*190*	*100*	*90*	*1*	..	..	..	*50*	*3*	*66*	*53*
	Dudhi Kheda		*28*	*28*	*117*	*58*	*59*	..	..	..	..	*2*	..	*41*	*35*
	Dhau Kheda		*14*	*14*	*123*	*69*	*54*	..	..	..	..	*15*	..	*41*	*36*
178	Danta	1,664.07	114	114	579	291	288	28	19	..	..	31	..	173	144
	Danta		*49*	*49*	*269*	*137*	*132*	*27*	*19*	..	..	*17*	..	*86*	*64*
	Gariya Khedi		*24*	*24*	*107*	*52*	*55*	*1*	..	..	..	*6*	..	*30*	*26*
	Ratanpura		*41*	*41*	*203*	*102*	*101*	..	..	..	..	*8*	..	*57*	*54*
179	Kundalya	521.71	65	69	385	195	190	34	40	..	..	67	4	106	81
	Kundalya		*51*	*54*	*310*	*157*	*153*	*31*	*35*	..	..	*44*	*2*	*85*	*62*
	Nayabardiya		*14*	*15*	*75*	*38*	*37*	*3*	*5*	..	..	*23*	*2*	*21*	*19*
180	Amad Khedi	898.75	62	66	378	189	189	..	..	..	..	66	7	106	96
	Amad Khedi		*30*	*32*	*211*	*106*	*105*	..	..	..	..	*40*	*3*	*60*	*54*
	Junapani		*20*	*21*	*101*	*53*	*48*	..	..	..	..	*11*	..	*30*	*26*
	Naimanoti		*12*	*13*	*66*	*30*	*36*	..	..	..	..	*15*	*4*	*16*	*16*
181	Kadi Khurd	1,251.74	64	64	321	171	150	27	23	..	..	61	3	100	79
182	Kadi Buzurg	746.02	43	43	206	104	102	41	35	..	..	15	..	65	57
183	Manya Khedi	352.99	21	21	129	73	56	..	..	..	..	10	1	35	37

MANASA TAHSIL

WORKERS																						
I		II		III		IV		V(a)		V(b)		VI		VII		VIII		IX		X Non-Workers		L.C. No.
M	F	M	F	M	F	M	F	M	F	M	F	M	F	M	F	M	F	M	F	M	F	
17	18	19	20	21	22	23	24	25	26	27	28	29	30	31	32	33	34	35	36	37	38	1
39	40	6	5	..	..	..	..	..	..	..	..	4	1	..	..	..	..	1	2	20	31	152
127	121	10	12	..	..	..	..	2	..	1	..	..	..	6	..	..	..	2	..	90	68	153
53	..	1	1	..	..	..	..	..	..	..	..	..	..	..	..	..	..	..	..	40	91	154
83	55	1	..	..	..	..	..	..	..	..	..	..	..	2	..	..	..	..	..	62	106	155
33	..	7	6	..	..	..	..	..	..	..	..	..	..	2	1	..	..	..	..	20	43	156
50	1	8	6	..	..	..	..	1	..	..	..	..	..	..	..	..	..	1	..	47	98	157
296	2	50	51	39	4	..	..	38	20	12	1	5	..	25	..	1	..	40	13	412	800	158
276	*2*	*47*	*51*	*39*	*4*	..	..	*38*	*20*	*12*	*1*	*5*	..	*25*	..	*1*	..	*40*	*13*	*403*	*775*	
20	..	*3*	..	..	..	..	..	..	..	..	..	..	..	..	..	..	..	..	..	*9*	*25*	
49	..	14	10	..	..	..	..	1	..	..	..	..	..	..	..	..	..	..	..	44	80	159
..	..	..	..	..	..	..	..	..	..	Uninhabited		..	..	..	..	..	..	..	..	..	..	160
248	7	19	2	1	2	..	..	4	..	..	..	..	..	3	..	..	..	4	..	137	382	161
193	2	28	50	5	7	..	..	3	4	..	..	..	..	3	..	..	..	..	..	153	337	162
64	..	14	14	5	..	..	..	2	..	2	..	..	..	1	..	..	..	1	..	42	145	163
..	..	..	..	..	..	..	..	..	..	Uninhabited		..	..	..	..	..	..	..	..	..	..	164
213	..	20	29	15	..	..	..	6	..	2	..	1	..	12	..	..	..	10	..	202	429	165
..	..	..	..	..	..	..	..	..	..	Uninhabited		..	..	..	..	..	..	..	..	..	..	166
113	..	4	10	4	..	..	..	..	..	..	..	..	..	..	..	..	..	..	..	69	191	167
78	..	..	*3*	*3*	..	..	..	..	..	..	..	..	..	..	..	..	..	..	..	*50*	*126*	
35	..	*4*	*7*	*1*	..	..	..	..	..	..	..	..	..	..	..	.	..	..	..	*19*	*65*	
..	..	..	..	..	..	..	..	..	..	Uninhabited		..	..	..	..	..	..	..	..	..	..	
24	18	..	..	..	..	..	..	..	..	..	..	..	..	..	..	..	..	..	..	9	14	168
188	227	8	10	..	..	..	..	6	..	2	..	..	..	4	..	..	..	8	2	155	163	169
20	6	6	8	..	..	..	..	..	..	..	..	9	5	..	..	..	..	..	..	12	25	170
37	34	1	1	1	..	..	..	..	..	..	..	..	..	..	..	..	..	2	..	25	33	171
31	31	4	5	2	..	..	..	..	..	..	..	..	1	1	..	.	..	1	..	27	31	172
11	11	..	..	..	..	..	..	..	..	..	..	..	..	..	..	..	..	..	..	11	7	173
113	69	6	6	3	..	..	..	1	1	1	..	..	..	..	..	..	..	1	..	61	78	174
51	..	2	2	1	..	..	..	..	..	..	..	.	..	..	..	..	..	..	..	35	87	175
33	..	*1*	*2*	..	..	..	..	..	..	..	..	..	..	..	..	..	..	..	..	*16*	*56*	
18	..	*1*	..	*1*	..	..	..	..	..	..	..	..	..	..	..	..	..	..	..	*19*	*31*	
..	..	..	..	..	..	..	..	..	..	Uninhabited		..	..	..	..	..	..	..	..	..	..	176
104	94	14	12	19	16	..	..	3	..	..	..	..	..	..	..	..	..	8	2	79	79	177
49	*46*	*1*	*3*	*6*	*3*	..	..	*3*	..	..	..	..	..	..	..	..	..	*7*	*1*	*34*	*37*	
15	*13*	*12*	*8*	*13*	*13*	..	..	..	..	..	..	..	..	..	..	..	..	*1*	*1*	*17*	*24*	
40	*35*	*1*	*1*	..	..	..	..	..	..	..	..	..	..	..	..	..	..	..	..	*28*	*18*	
139	136	15	7	15	..	..	..	1	..	1	..	..	..	..	..	..	..	2	1	118	144	178
66	*57*	*11*	*6*	*7*	..	..	..	..	..	*1*	..	..	..	..	..	..	..	*1*	*1*	*51*	*68*	
25	*26*	*1*	..	*3*	..	..	..	..	..	..	..	..	..	..	..	..	..	*1*	..	*22*	*29*	
48	*53*	*3*	*1*	*5*	..	..	..	*1*	..	..	..	..	..	..	..	..	..	..	..	*45*	*47*	
83	73	8	8	1	..	..	..	1	..	..	..	5	..	7	..	..	..	1	..	89	109	179
67	*57*	*4*	*5*	*1*	..	..	..	..	..	..	..	*5*	..	*7*	..	..	..	*1*	..	*72*	*91*	
16	*16*	*4*	*3*	..	..	..	..	*1*	..	..	..	..	..	..	..	..	..	..	..	*17*	*18*	
79	79	23	17	..	..	..	..	..	..	..	..	..	..	1	..	1	..	2	..	83	93	180
54	*52*	*4*	*2*	..	..	..	..	..	..	..	..	..	..	..	..	..	..	*2*	..	*46*	*51*	
16	*16*	*14*	*10*	..	..	..	..	..	..	..	..	..	..	..	..	..	..	..	..	*23*	*22*	
9	*11*	*5*	*5*	..	..	..	..	..	..	..	..	..	..	*1*	..	*1*	..	..	..	*14*	*20*	
90	73	6	6	1	..	..	..	..	..	..	..	..	..	1	..	..	..	2	..	71	71	181
59	53	3	4	1	..	..	..	..	..	..	..	..	..	..	..	..	.	2	..	39	45	182
31	33	..	4	1	..	..	..	2	..	..	..	..	..	..	..	..	..	1	..	38	19	183

PRIMARY CENSUS ABSTRACT

L.C. No.	Name of Village Town/ Ward/ Urban Block	Area of Village in acres and of town/ ward in Kms.	Occupied residential houses	Total No. of households	Total population (including institutional and houseless population)			Scheduled Castes		Scheduled Tribes		Literate and Educated Persons		(I-IX) Total Workers	
					P	M	F	M	F	M	F	M	F	M	F
1	2	3	4	5	6	7	8	9	10	11	12	13	14	15	16
184	Dhodhar Block	1,428.39	153	153	674	343	331	52	50	..	..	108	3	208	217
	Dhodhar Block		..	..	..	..	Uninhabited	..	..	..	..	..	..	..	..
	Naihamo Khedi		*71*	*71*	*329*	*164*	*165*	*34*	*33*	..	..	*42*	..	*97*	*105*
	Mainanor		*82*	*82*	*345*	*179*	*166*	*18*	*17*	..	..	*66*	*3*	*111*	*112*
185	Suwasada Khurd	1,050.58	32	32	146	69	77	2	4	..	..	..	..	41	34
186	Kotdi	416.78	5	5	20	9	11	..	..	..	..	..	..	6	*6*
187	Banegarh	..	..	..	..	..	Uninhabited	..	..	..	..	..	..	..	..
188	Ameri	631.28	1	1	28	16	12	12	12	..	..	5	..	8	7
189	Palri	897.36	62	62	314	170	144	51	44	..	..	..	..	99	81
190	Amad (Amargarh Block)	3,502.84	107	107	545	286	259	53	47	..	..	13	1	174	*153*
	Amad (Amargarh Block)		..	..	..	..	Uninhabited	..	..	..	..	..	..	..	..
	Rangas Puriya		*107*	*107*	*545*	*286*	*259*	*53*	*47*	..	..	*13*	*1*	*174*	*153*
191	Amad	5,387.84	98	98	508	258	250	4	2	..	..	29	1	140	38
192	Amarpura *alias* Sangrampura	572.08	49	49	*244*	131	113	..	..	..	..	24	..	72	55
	Amarpura alias Sangrampura		*26*	*26*	*133*	*72*	*61*	..	..	..	..	*7*	..	*39*	*30*
	Jhijar Ka Kheda		*23*	*23*	*111*	*59*	*52*	..	..	..	..	*17*	..	*33*	*25*
193	Chikli Block	1,845.99	151	151	991	512	479	268	225	..	..	96	2	292	93
	Gujarat		*105*	*105*	*671*	*340*	*331*	*106*	*88*	..	..	*78*	*2*	*191*	*21*
	Ganeshpura		*46*	*46*	*320*	*172*	*148*	*162*	*137*	..	..	*18*	..	*101*	*72*
194	Chikli	830.38	43	43	232	122	110	46	40	..	..	10	..	65	52
195	Bhagal Khurd	..	..	..	..	..	Uninhabited	..	..	..	..	..	..	..	..
196	Amarpura	..	..	..	..	..	Uninhabited	..	..	..	..	..	..	..	..
197	Anandipura	..	6	6	40	19	21	..	..	..	..	1	..	11	14
198	Matasara	895.08	12	12	55	29	26	..	..	..	..	..	..	16	13
199	Bhuwanipura	1,800.97	6	6	33	16	17	..	..	..	..	..	..	11	8
200	Gopalpura	856.17	25	25	145	79	66	..	..	..	..	5	..	50	42
201	Pipalda	1,778.83	35	35	173	87	86	..	..	..	..	8	..	54	52
202	Khetpalya	1,350.41	65	65	351	183	168	16	14	..	..	28	..	126	119
203	Peel Khedi	1,560.80	..	..	..	..	Uninhabited	..	..	..	..	..	..	..	..
204	Amargarh	1,241.25	..	..	..	..	Uninhabited	..	..	..	..	..	..	..	..
205	Peelkhedi Block	1,870.62	25	25	62	40	22	..	..	..	..	4	..	34	15
206	Pipalda Block	1,641.34	..	..	..	..	Uninhabited	..	..			..	..	..	..
207	Khetpalya Anandipuri Block	895.35	..	..	..	..	Uninhabited	..	..	..	..	..	..	..	..
208	Bhadana	2,828.86	336	340	1,748	922	826	60	55	..	..	134	14	537	372
	Bhadana		*289*	*293*	*1,519*	*793*	*726*	*55*	*53*	..	..	*123*	*14*	*456*	*312*
	Bhadanapura		*39*	*39*	*210*	*115*	*95*	*5*	*2*	..	..	*10*	..	*68*	*60*
	Parpadiya		*8*	*8*	*19*	*14*	*5*	..	..	..	..	*1*	..	*13*	..
209	Dayli	1,261.50	136	145	664	381	283	19	15	..	..	48	8	224	57
	Dayali		*100*	*109*	*575*	*313*	*262*	*19*	*15*	..	..	*46*	*8*	*163*	*44*
	Ambapani		*22*	*22*	*69*	*50*	*19*	..	..	..	..	*2*	..	*43*	*12*
	Bhun balli		..	..	..	..	Uninhabited	..	..	..	..	..	..	..	..
	Tapkui		*14*	*14*	*20*	*18*	*2*	..	..	..	..	..	..	*18*	*1*
210	Mokhampura	736.30	30	30	144	75	69	..	..	..	..	*8*	..	*46*	16
211	Buj Mahadev	612.21	30	30	155	82	73	..	..	..	..	2	..	44	40
212	Kheda	228.70	7	7	24	12	12	..	..	..	..	..	..	6	1
213	Chenpuriya	123.31	..	..	..	..	Uninhabited	..	..	..	..	..	..	..	..
214	Karanpura Block	291.41	54	54	276	143	133	6	3	..	..	15	..	84	1
	Karanpura Block		*37*	*37*	*200*	*96*	*104*	*6*	*3*	..	..	*15*	..	*59*	*1*
	Farnakui		*17*	*17*	*76*	*47*	*29*	..	..	..	..	..	..	*25*	..
215	Basi Block	1,364.23	55	55	351	188	163	..	..	..	..	..	..	*96*	3
	Basi Block		*44*	*44*	*281*	*156*	*125*	..	..	..	..	..	..	*80*	*3*

MANASA TAHSIL

WORKERS																						
I		II		III		IV		V(a)		V(b)		VI		VII		VIII		IX		X Non-Workers		L.C. No.
M	F	M	F	M	F	M	F	M	F	M	F	M	F	M	F	M	F	M	F	M	F	
17	18	19	20	21	22	23	24	25	26	27	28	29	30	31	32	33	34	35	36	37	38	1
105	2	93	214	2	..	..	..	..	..	..	..	..	..	3	..	1	..	4	1	135	114	184
..	..	..	..	..	..	..	..	..	..	Uninhabited		..	..	..	..	..	..	..	..	..	..	
55	..	*40*	*105*	*2*	..	..	..	..	..	..	..	..	..	..	..	..	..	..	..	*67*	*60*	
50	*2*	*53*	*109*	..	..	..	..	..	..	..	..	..	..	*3*	..	*1*	..	*4*	*1*	*68*	*54*	
35	33	..	1	*6*	..	..	..	..	..	..	..	..	..	..	..	..	..	..	..	28	43	185
4	4	2	2	..	..	..	..	..	..	..	..	..	..	..	..	..	..	..	..	3	5	186
..	..	..	..	..	..	..	..	..	..	Uninhabited		..	..	..	..	..	..	..	..	..	..	187
5	7	*3*	..	..	..	..	..	..	..	..	..	..	..	..	..	..	..	..	..	8	5	188
92	76	7	5	..	..	..	..	..	..	..	..	..	..	..	..	..	..	..	..	71	63	189
120	101	10	29	*40*	*21*	..	..	1	2	2	..	..	..	1	..	..	..	..	..	112	106	190
..	..	..	..	..	..	..	..	..	..	Uninhabited		..	..	..	..	..	..	..	..	..	..	
120	*101*	*10*	*29*	*40*	*21*	..	..	*1*	*2*	*2*	..	..	..	*1*	..	..	..	..	..	*112*	*106*	
113	2	25	36	..	..	..	..	..	..	..	..	..	..	2	..	..	..	..	..	118	212	191
68	48	4	7	..	..	..	..	..	..	..	..	..	..	..	..	..	..	..	..	59	58	192
36	*24*	*3*	*6*	..	..	..	..	..	..	..	..	..	..	..	..	..	..	..	..	*33*	*31*	
32	*24*	*1*	*1*	..	..	..	..	..	..	..	..	..	..	..	..	..	..	..	..	*26*	*27*	
242	69	34	24	10	..	..	..	..	..	2	..	..	..	3	..	..	..	1	..	220	336	193
151	*2*	*31*	*19*	*3*	..	..	..	..	..	*2*	..	..	..	*3*	..	..	..	*1*	..	*149*	*310*	
91	*67*	*3*	*5*	*7*	..	..	..	..	..	..	..	..	..	..	..	..	..	..	..	*71*	*76*	
60	49	5	3	..	..	..	..	..	..	..	..	..	..	..	..	..	..	..	..	57	58	194
..	..	..	..	..	..	..	..	..	..	Uninhabited		..	..	..	..	..	..	..	..	..	..	195
..	..	..	..	..	..	..	..	..	..	Uninhabited		..	..	..	..	..	..	..	..	..	..	196
10	13	1	1	..	..	..	..	..	..	..	..	..	..	..	..	..	..	..	..	8	7	197
15	5	1	8	..	..	..	..	..	..	..	..	..	..	..	..	..	..	..	..	13	13	198
6	5	5	3	..	..	..	..	..	..	..	..	..	..	..	..	..	..	..	..	5	9	199
48	39	2	3	..	..	..	..	..	..	..	..	..	..	..	..	..	..	..	..	29	24	200
54	52	..	..	..	..	..	..	..	..	..	..	..	..	..	..	..	..	..	..	33	34	201
113	112	10	7	..	..	..	..	..	..	..	..	1	..	..	..	1	..	1	..	57	49	202
..	..	..	..	..	..	..	..	..	..	Uninhabited		..	..	..	..	..	..	..	..	..	..	203
..	..	..	..	..	..	..	..	..	..	Uninhabited		..	..	..	..	..	..	..	..	..	..	204
..	..	..	..	34	15	..	..	..	..	..	..	..	..	..	..	..	..	..	..	6	7	205
..	..	..	..	..	..	..	..	..	..	Uninhabited		..	..	..	..	..	..	..	..	..	..	206
..	..	..	..	..	..	..	..	..	..	Uninhabited		..	..	..	..	..	..	..	..	..	..	207
422	329	36	39	18	1	..	..	5	1	8	..	2	..	30	..	1	..	15	2	385	454	208
363	*273*	*29*	*35*	*5*	*1*	..	..	*5*	*1*	*8*	..	*2*	..	*30*	..	*1*	..	*13*	*2*	*337*	*414*	
59	*56*	*7*	*4*	..	..	..	..	..	..	..	..	..	..	..	..	..	..	*2*	..	*47*	*35*	
..	..	..	..	*13*	..	..	..	..	..	..	..	..	..	..	..	..	..	..	..	*1*	*5*	
100	4	27	23	66	17	..	..	1	2	29	11	..	..	..	..	..	..	1	..	157	226	209
100	*4*	*27*	*23*	*5*	*4*	..	..	*1*	*2*	*29*	*11*	..	..	..	..	..	..	*1*	..	*150*	*218*	
..	..	..	..	*43*	*12*	..	..	..	..	..	..	..	..	..	..	..	..	..	..	*7*	7	
..	..	..	..	..	..	..	..	..	..	Uninhabited		..	..	..	..	..	..	..	..	..	*1*	
..	..	..	..	*18*	*1*	..	..	..	..	..	..	..	..	..	..	..	..	..	..	..	..	
38	..	8	16	..	..	..	..	..	..	..	..	..	..	..	..	..	..	..	..	29	53	210
..	..	..	..	..	..	..	..	..	..	42	40	..	..	..	..	..	..	2	..	38	33	211
6	..	..	1	..	..	..	..	..	..	..	..	..	..	..	..	..	..	..	..	6	11	212
..	..	..	..	..	..	..	..	..	..	Uninhabited		..	..	..	..	..	..	..	..	..	..	213
61	1	..	..	23	..	..	..	..	..	..	..	..	..	..	..	..	..	..	..	59	132	214
59	*1*	..	..	..	..	..	..	..	..	..	..	..	..	..	..	..	..	..	..	*37*	*103*	
2	..	..	..	*23*	..	..	..	..	..	..	..	..	..	..	..	..	..	..	..	*22*	*29*	
90	3	..	..	6	..	..	..	..	..	..	..	..	..	..	..	..	..	..	..	92	160	215
80	*3*	..	..	..	..	..	..	..	..	..	..	..	..	..	..	..	..	..	..	*76*	*122*	

PRIMARY CENSUS ABSTRACT

L.C. No.	Name of Village Town/ Ward/ Urban Block	Area of Village in acres and of town/ ward in Kms.	Occupied residential houses	Total No. of households	Total population (including institutional and houseless population)			Scheduled Castes		Scheduled Tribes		Literate and Educated Persons		(I-IX) Total Workers	
					P	M	F	M	F	M	F	M	F	M	F
1	2	3	4	5	6	7	8	9	10	11	12	13	14	15	16
	Golya Bawadi		*11*	*11*	*70*	*32*	*38*	..	..	..	..	..	..	*16*	..
216	Chainpuriya Block	1,047.25	20	20	109	57	52	..	..	..	..	5	1	32	..
	Chainpuriya Block		..	..	..	..	..	Uninhabited		..	..	..	..	..	..
	Rawlikui		*20*	*20*	*109*	*57*	*52*	..	..	..	..	*5*	*1*	*32*	..
217	Khimla Block	716.53	86	95	522	260	262	2	5	..	..	45	3	134	33
	Khemla Block		*78*	*91*	*485*	*240*	*245*	*2*	*5*	..	..	*44*	*3*	*124*	*23*
	Hada Khedi		*4*	*4*	*20*	*10*	*10*	..	..	..	..	*1*	..	*5*	..
	Rodna		*4*	*4*	*17*	*10*	*7*	..	..	..	..	..	..	*5*	..
218	Buj	784.34	101	101	539	273	266	10	6	..	..	48	20	141	34
219	Besla	3,733.79	127	129	708	366	342	18	22	..	..	105	35	202	162
	Besla		*109*	*109*	*617*	*317*	*300*	*13*	*12*	..	..	*98*	*35*	*179*	*137*
	Rawat Kheda		*17*	*19*	*84*	*44*	*40*	*5*	*10*	..	..	*7*	..	*21*	*24*
	Gugal Khedo		*1*	*1*	*7*	*5*	*2*	..	..	..	..	..	..	2	*1*
220	Amarpura Block	733.38	82	82	449	231	218	7	6	..	..	31	3	129	52
221	Narwali	1,804.43	19	19	94	56	38	..	..	..	..	14	..	34	20
222	Ghadod	..	..	..	..	..	..	Uninhabited		..	..	..	..	..	..
223	Rondna	..	..	..	..	..	..	Uninhabited		..	..	..	..	..	..
224	Hada Khedi	..	..	..	..	..	..	Uninhabited		..	..	..	..	..	..
225	Dhabla	..	..	..	..	..	..	Uninhabited		..	..	..	..	..	..
226	Khushaliya	..	..	..	..	..	..	Uninhabited		..	..	..	..	..	..
227	Badodiya Khurd	..	..	..	..	..	..	Uninhabited		..	..	..	..	..	..
228	Kuna Hadmatiya	..	..	..	..	..	..	Uninhabited		..	..	..	..	..	..
229	Gaondi	..	..	..	..	..	..	Uninhabited		..	..	..	..	..	..
230	Gudla	..	..	..	..	..	..	Uninhabited		..	..	..	..	..	..
231	Sehata	..	..	..	..	..	..	Uninhabited		..	..	..	..	..	..
232	Nimbod	..	..	..	..	..	..	Uninhabited		..	..	..	..	..	..
233	Dodada	..	..	..	..	..	..	Uninhabited		..	..	..	..	..	..
234	Akli	..	..	..	..	..	..	Uninhabited		..	..	..	..	..	..
235	Kachh Khedi	..	..	..	..	..	..	Uninhabited		..	..	..	..	..	..
236	Nagpura	..	..	..	..	..	..	Uninhabited		..	..	..	..	..	..
237	Chaurasigarh	..	..	..	..	..	..	Uninhabited		..	..	..	..	..	..
238	Rampura Pathar	..	15	15	61	39	22	..	..	..	..	1	..	25	..
239	Amarpura	..	..	..	..	..	..	Uninhabited		..	..	..	..	..	..
240	Khempuriya Bhatkhedi	..	..	..	..	..	..	Uninhabited		..	..	..	..	..	..
241	Karchar Bhatkhedi	..	..	..	..	..	..	Uninhabited		..	..	..	..	..	..
242	Kachhavi Bhatkhedi	..	..	..	..	..	..	Uninhabited		..	..	..	..	..	..
243	Timariya Bhatkhedi	..	..	..	..	..	..	Uninhabited		..	..	..	..	..	..
244	Kachhi Mata Bhatkhedi	..	..	..	..	..	..	Uninhabited		..	..	..	..	..	..
245	Laltalai	..	..	..	..	..	..	Uninhabited		..	..	..	..	..	..
246	Barda	..	..	..	..	..	..	Uninhabited		..	..	..	..	..	..
247	Chandrapura	1,056.32	77	77	393	186	207	6	6	..	..	52	2	121	109
248	Bhimpura	1,634.11	75	75	366	185	181	9	6	..	..	22	2	111	92
	Bhimpura		*22*	*22*	*103*	*56*	*47*	*7*	*5*	..	..	*5*	*1*	*32*	*18*
	Dhamaniya		*22*	*22*	*114*	*53*	*61*	..	..	..	..	*6*	*1*	*33*	*28*
	Gogal Kheda		*31*	*31*	*149*	*76*	*73*	*2*	*1*	..	..	*11*	..	*46*	*46*
249	Barwadiya	629.98	70	70	337	178	159	52	49	..	..	40	1	112	98
250	Majiriya	1,233.62	139	142	695	344	351	25	36	..	..	70	10	203	157
251	Jamalpura	848.03	11	11	68	39	29	7	7	..	..	10	..	28	14
252	Magarda	241.81	23	23	120	71	49	..	..	..	..	16	4	38	14
253	Salarmala	648.08	31	32	162	95	67	..	..	..	..	13	2	49	29
254	Jalod	6,162.96	..	..	..	..	..	Uninhabited		..	..	..	..	..	..

MANASA TAHSIL

WORKERS																						
I		II		III		IV		V(a)		V(b)		VI		VII		VIII		IX		X Non-Workers		L.C. No.
M	F	M	F	M	F	M	F	M	F	M	F	M	F	M	F	M	F	M	F	M	F	
17	18	19	20	21	22	23	24	25	26	27	28	29	30	31	32	33	34	35	36	37	38	1
10	..	..	..	*6*	..	..	..	..	..	..	..	..	..	..	..	..	..	..	..	*16*	*38*	
23	..	5	..	2	..	..	..	..	..	..	..	..	..	2	..	..	..	..	..	25	52	216
..	.	..	..	..	..	..	..	..	..	Uninhabited		..	..	..	..	..	..	..	..	..	..	
23	..	*5*	..	*2*	..	..	..	..	..	..	..	..	..	*2*	..	..	..	..	..	*25*	*52*	
101	2	5	2	6	..	..	..	..	..	2	..	16	19	4	..	..	..	..	..	126	239	217
96	*2*	*5*	*2*	*1*	..	..	..	..	..	*2*	..	*16*	*19*	*4*	..	..	..	..	..	*116*	*222*	
1	..	..	..	*4*	..	..	..	..	..	..	..	..	..	..	..	..	..	..	..	*5*	*10*	
4	..	..	..	*1*	..	..	..	..	..	..	..	..	..	..	..	..	..	..	..	*5*	*7*	
112	..	25	34	..	..	..	..	..	..	..	..	..	..	2	..	..	..	2	..	132	232	218
139	97	30	61	5	..	..	..	..	..	2	2	..	..	13	1	2	..	11	1	*164*	180	219
119	*76*	*29*	*59*	*5*	..	..	..	..	..	..	..	..	..	*13*	*1*	*2*	..	*11*	*1*	*138*	*163*	
18	*20*	*1*	*2*	..	..	..	..	..	..	*2*	*2*	..	..	..	..	..	..	..	..	*23*	*16*	
2	*1*	..	..	..	..	..	..	..	..	..	..	..	..	..	..	..	..	..	..	*3*	*1*	
112	47	4	5	6	..	..	..	4	..	..	..	..	..	..	..	..	..	3	..	102	166	220
28	20	6	..	..	..	..	..	..	..	..	..	..	..	..	..	..	..	..	..	22	18	221
..	..	..	..	..	..	..	..	..	..	Uninhabited		..	..	..	..	..	..	..	..	..	..	222
..	..	..	..	..	..	..	..	..	..	Uninhabited		..	..	..	..	..	..	..	..	..	..	223
..	..	..	..	..	..	..	..	..	..	Uninhabited		..	..	..	..	..	..	..	..	..	..	224
..	..	..	..	..	..	..	..	..	..	Uninhabited		..	..	..	..	..	..	..	..	..	..	225
..	..	..	..	..	..	..	..	..	..	Uninhabited		..	..	..	..	..	..	..	..	..	..	226
..	..	..	..	..	..	..	..	..	..	Uninhabited		..	..	..	..	..	..	..	..	..	..	227
..	..	..	..	..	..	..	..	..	..	Uninhabited		..	..	..	..	..	..	..	..	..	..	228
..	..	..	..	..	..	..	..	..	..	Uninhabited		..	..	..	..	..	..	..	..	..	..	229
..	..	..	..	..	..	..	..	..	..	Uninhabited		..	..	..	..	..	..	..	..	..	..	230
..	..	..	..	..	..	..	..	..	..	Uninhabited		..	..	..	..	..	..	..	..	..	..	231
..	..	..	..	..	..	..	..	..	..	Uninhabited		..	..	..	..	..	..	..	..	..	..	232
..	..	..	..	..	..	..	..	..	..	Uninhabited		..	..	..	..	..	..	..	..	..	..	233
..	..	..	..	..	..	..	..	..	..	Uninhabited		..	..	..	..	..	..	..	..	..	..	234
..	..	..	..	..	..	..	..	..	..	Uninhabited		..	..	..	..	..	..	..	..	..	..	235
..	..	..	..	..	..	..	..	..	..	Uninhabited		..	..	..	..	..	..	..	..	..	..	236
..	..	..	..	..	..	..	..	..	..	Uninhabited		..	..	..	..	..	..	..	..	..	..	237
5	..	..	..	20	..	..	..	..	..	..	..	..	..	..	..	..	..	..	..	14	22	238
..	..	..	..	..	..	..	..	..	..	Uninhabited		..	..	..	..	..	..	..	..	..	..	239
..	..	..	..	..	..	..	..	..	..	Uninhabited		..	..	..	..	..	..	..	..	..	..	240
..	..	..	..	..	..	..	..	..	..	Uninhabited		..	..	..	..	..	..	..	..	..	..	241
..	..	..	..	..	..	..	..	..	..	Uninhabited		..	..	..	..	..	..	..	..	..	..	242
..	..	..	..	..	..	..	..	..	..	Uninhabited		..	..	..	..	..	..	..	..	..	..	243
..	..	..	..	..	..	..	..	..	..	Uninhabited		..	..	..	..	..	..	..	..	..	..	244
..	..	..	..	..	..	..	..	..	..	Uninhabited		..	..	..	..	..	..	..	..	..	..	245
..	..	..	..	..	..	..	..	..	..	..	..	..	..	..	..	..	..	..	..	..	..	246
106	104	*6*	*5*	*2*	..	..	..	1	..	..	..	..	..	1	..	..	..	5	..	65	98	247
110	91	1	1	..	..	..	..	..	..	..	..	..	..	..	..	..	..	..	..	74	89	248
31	*17*	*1*	*1*	..	..	..	.	..	..	..	..	..	..	..	..	..	..	..	..	*24*	*29*	
33	*28*	..	..	..	..	..	..	..	..	..	..	..	..	..	..	..	..	..	..	*20*	*33*	
46	*46*	..	..	..	..	..	..	..	..	..	..	..	..	..	..	..	..	..	..	*30*	*27*	
90	76	18	22	1	..	..	..	..	..	..	..	..	..	..	..	..	..	3	..	66	61	249
182	152	2	4	12	1	..	..	2	..	2	..	..	..	3	..	..	..	..	..	141	194	250
10	9	17	5	1	..	..	..	..	..	..	..	..	..	..	..	..	..	..	..	11	15	251
38	14	..	..	..	..	..	..	..	..	..	..	..	..	..	..	..	..	..	..	33	35	252
49	29	..	..	..	..	..	..	..	..	..	..	..	..	..	..	..	..	..	..	46	38	253
..	..	..	..	..	..	..	..	..	..	Uninhabited		..	..	..	..	..	..	..	..	..	..	254

PRIMARY CENSUS ABSTRACT

L.C. No.	Name of Village Town/ Ward/ Urban Block	Area of Village in acres and of town/ ward in Kms.	Occupied residential houses	Total No. of households	Total population (including institutional and houseless population)			Scheduled Castes		Scheduled Tribes		Literate and Educated Persons		(I-IX) Total Workers	
					P	M	F	M	F	M	F	M	F	M	F
1	2	3	4	5	6	7	8	9	10	11	12	13	14	15	16
255	Gujrath		..	..	..	..	..	Uninhabited		..	..		..	..	..
256	Molki Khurd		..	..	..	..	..	Uninhabited		..	..	..	..	..	..
257	Semli		..	..	..	..	..	Uninhabited		..	..	..	..	..	..
258	Salarmala Block	255.53	36	36	165	86	79	..	..	..	..	18	..	56	47
259	Majiriya Block	154.88	..	..	..	..	..	Uninhabited		..	..	..	..	..	..
260	Bha Mal Buzurg	743.24	32	32	198	98	100	..	..	..	..	33	2	52	7
261	Bhagori	541.22	68	68	353	183	170	33	36	..	..	30	..	111	2
262	Basanya	1,098.67	35	35	200	109	91	2	3	..	..	17	..	67	2
263	Jannod	5,931.64	255	255	1,390	718	672	141	119	..	..	218	27	427	11
	Jannod		*138*	*138*	*736*	*381*	*355*	*93*	*86*	..	..	*156*	*26*	*216*	*9*
	Ram Kheda		*32*	*32*	*188*	*93*	*95*	..	..	..	..	*11*	*1*	*63*	*2*
	Parthi Ka dera		*34*	*34*	*197*	*96*	*101*	..	..	..	..	*15*	..	*58*	..
	Nayabarama		*14*	*14*	*70*	*39*	*31*	*39*	*31*	..	..	*1*	..	*25*	..
	Haripura		*37*	*37*	*199*	*109*	*90*	*4*	*2*	..	..	*35*	..	*65*	..
264	Dudhlai	2,475.18	109	109	597	303	294	50	52	..	..	135	8	190	214
265	Badodiya Buzurg	1,050·02	51	51	275	144	131	11	9	..	..	54	3	80	99
266	Bamaniya	236.35	..	..	..	..	..	Uninhabited		..	..	..	..	..	..
267	Deori	531.29	..	..	..	..	..	Uninhabited		..	..	..	..	..	..
268	Jannod Block	238.22	..	..	..	..	..	Uninhabited		..	..	..	..	..	..
269	Hatuniya	2,709.13	104	104	579	286	293	47	31	..	..	77	25	180	199
270	Singhadiya	606.72	30	30	154	76	78	19	16	..	..	4	..	49	54
271	Barlai	2,009.34	158	158	819	441	378	51	50	..	..	268	30	246	213
272	Palda	1,455.20	70	70	374	193	176	77	69	..	..	68	5	129	125
	Palda		*57*	*57*	*301*	*159*	*142*	*77*	*69*	..	..	*56*	*4*	*103*	*104*
	Banjaro Ke Tapre		*13*	*13*	*73*	*39*	*34*	..	..	..	..	*12*	*1*	*26*	*21*
273	Bhamesar	1 696.10	171	171	858	432	426	75	79	..	..	193	20	252	232
274	Barampura	707.27	39	39	193	94	99	11	16	..	..	25	2	7	9
	Barampura		*29*	*29*	*150*	*74*	*76*	*11*	*16*	..	..	*23*	*1*	*46*	*8*
	Bangaron Ka Tapre		*10*	*10*	*43*	*20*	*23*	..	..	..	..	*2*	*1*	*11*	*1*
275	Amaliya	595.00	23	23	146	64	82	..	..	..	..	10	..	39	2
276	Sanga Kheda	505.17	2	2	22	10	12	..	..	..	..	6	..	5	8
277	Piplya	277.30	45	45	257	127	130	22	16	..	..	37	2	88	83
278	Chachor	3,660.40	309	309	1,718	900	818	185	150	..	..	408	75	525	335
	Chachor		*265*	*265*	*1,492*	*773*	*719*	*155*	*133*	..	..	*390*	*75*	*440*	*261*
	Aranyadani		*44*	*44*	*226*	*127*	*99*	*30*	*17*	..	..	*18*	..	*85*	*74*
279	Lotwas	4,072.87	48	48	255	119	136	29	28	..	..	23	..	58	52
	Lotwasa		*33*	*33*	*175*	*85*	*90*	*29*	*28*	..	..	*16*	..	*41*	*43*
	Shankhodhr		*4*	*4*	*26*	*16*	*10*	..	..	..	..	*1*	..	*8*	*7*
	Khalya Khedi		*11*	*11*	*54*	*18*	*36*	..	..	..	..	*6*	..	*9*	*2*
280	Aranya Dhani	1,228.19	..	..	..	..	Uninhabited		..	..	..	..	..	..	..
281	Mal Kheda	881.45	30	33	211	100	111	17	20	..	..	7	..	65	16
282	Rumpuriya	585.04	67	67	290	125	165	..	..	..	..	17	..	63	51
283	Sankhoddhar		..	..	..	..	Uninhabited		..	..	..	..	..	..	..
284	Durgawas		..	..	..	..	Uninhabited		..	..	..	..	..	..	..
285	Sundi Khurd		..	..	..	..	Uninhabited		..	..	..	..	..	..	..
286	Sundi Buzurg		..	..	..	..	Uninhabited		..	..	..	..	..	..	..
287	Bankaliya Khedi		..	..	..	..	Uninhabited		..	..	..	..	..	..	..
288	Basantpur	929.59	36	36	199	110	89	..	..	..	..	16	..	58	22
289	Lasudiya Istmurar	917.40	78	78	474	225	249	25	23	..	..	85	8	134	31
290	Thaned	1,526.06	27	27	163	82	81	33	24	..	..	28	3	44	1

MANASA TAHSIL

WORKERS																						
I		II		III		IV		V(a)		V(b)		VI		VII		VIII		IX		X Non-Workers		L.C. No.
M	F	M	F	M	F	M	F	M	F	M	F	M	F	M	F	M	F	M	F	M	F	
17	18	19	20	21	22	23	24	25	26	27	28	29	30	31	32	33	34	35	36	37	38	1
..	..	..	..	..	..	..	..	..	..	..	..	Uninhabited		..	..	..	..	..	..	..	..	255
..	..	..	..	..	..	..	..	..	..	..	..	Uninhabited		..	..	..	..	..	..	..	..	256
..	..	..	..	..	..	..	..	..	..	..	..	Uninhabited		..	..	..	..	..	..	..	..	257
56	47	..	..	..	..	..	..	..	..	..	..	..	..	..	..	..	..	..	..	30	32	258
..	..	..	..	..	..	..	..	..	..	..	..	Uninhabited		..	..	..	..	..	..	..	..	259
37	6	14	1	1	..	..	..	..	..	..	..	..	..	..	..	..	..	..	..	46	93	260
92	1	16	1	..	..	..	..	..	..	..	..	..	..	3	..	..	..	..	..	72	168	261
46	1	21	1	..	..	..	..	..	..	..	..	..	..	..	..	..	..	..	..	42	89	262
378	7	24	1	4	..	..	..	8	3	..	..	1	..	7	..	..	..	5	..	291	661	263
179	*5*	*12*	*1*	*4*	..	..	..	*8*	*3*	..	..	*1*	..	*7*	..	..	..	*5*	..	*165*	*346*	
63	*2*	..	..	..	..	..	..	..	..	..	..	..	..	..	..	..	..	..	..	*30*	*93*	
54	..	*4*	..	..	..	..	..	..	..	..	..	..	..	..	..	..	..	..	..	*38*	*101*	
23	..	*2*	..	..	..	..	..	..	..	..	..	..	..	..	..	..	..	..	..	*14*	*31*	
59	..	*6*	..	..	..	..	..	..	..	..	..	..	..	..	..	..	..	..	..	*44*	*90*	
147	172	40	42	1	..	..	..	..	..	..	..	..	..	1	..	..	..	1	..	113	80	264
70	86	8	13	..	..	..	..	..	..	..	..	..	..	..	..	2	..	..	..	64	32	265
..	..	..	..	..	..	..	..	..	..	..	..	Uninhabited		..	..	..	..	..	..	..	..	266
..	..	..	..	..	..	..	..	..	..	..	..	Uninhabited		..	..	..	..	..	..	..	..	267
..	..	..	..	..	..	..	..	..	..	..	..	Uninhabited		..	..	..	..	..	..	..	..	268
141	175	24	23	..	..	..	..	2	1	1	..	1	..	3	..	..	..	8	..	105	94	269
46	51	..	..	..	..	..	..	3	3	..	..	..	..	..	..	..	..	..	..	27	24	270
210	191	17	21	..	..	..	..	8	..	2	..	..	..	5	..	2	..	2	1	195	165	271
110	113	17	12	2	..	..	..	..	..	..	..	..	..	..	..	..	..	..	..	69	51	272
89	*95*	*12*	*9*	*2*	..	..	..	..	..	..	..	..	..	..	..	..	..	..	..	*56*	*38*	
21	*18*	*5*	*3*	..	..	..	..	..	..	..	..	..	..	..	..	..	..	..	..	*13*	*13*	
174	177	14	51	34	3	..	..	1	..	9	..	..	..	12	..	..	..	8	1	180	194	273
53	7	2	2	2	..	..	..	..	..	..	..	..	..	..	..	..	..	..	..	37	90	274
42	*6*	*2*	*2*	*2*	..	..	..	..	..	..	..	..	..	..	..	..	..	..	..	*28*	*68*	
11	*1*	..	..	..	..	..	..	..	..	..	..	..	..	..	..	..	..	..	..	*9*	*22*	
39	2	..	..	..	..	..	..	..	..	..	..	..	..	..	..	..	..	..	..	25	80	275
5	8	..	..	..	..	..	..	..	..	..	..	..	..	..	..	..	..	..	..	5	4	276
70	79	7	4	3	..	..	..	..	..	1	..	..	..	6	..	..	..	1	..	39	47	277
354	286	32	39	18	..	..	..	20	6	19	..	..	..	42	..	3	..	37	4	375	483	278
273	*213*	*28*	*38*	*18*	..	..	..	*20*	*6*	*19*	..	..	..	*42*	..	*3*	..	*37*	*4*	*333*	*458*	
81	*73*	*4*	*1*	..	..	..	..	..	..	..	..	..	..	..	..	..	..	..	..	*42*	*25*	
46	49	2	3	9	..	..	..	..	..	..	..	..	..	..	..	..	..	1	..	61	84	279
38	*42*	*2*	*1*	..	..	..	..	..	..	..	..	..	..	..	..	..	..	*1*	..	*44*	*47*	
8	*7*	..	..	..	..	..	..	..	..	..	..	..	..	..	..	..	..	..	..	*8*	*3*	
..	..	..	*2*	*9*	..	..	..	..	..	..	..	..	..	..	..	..	..	..	..	*9*	*34*	
..	..	..	..	..	..	..	..	..	..	..	..	Uninhabited		..	..	..	..	..	..	..	..	280
58	11	6	5	1	..	..	..	..	..	..	..	..	..	..	..	..	..	..	..	35	95	281
43	36	..	14	14	1	..	..	..	..	1	..	..	..	..	..	..	..	5	..	62	114	282
..	..	..	..	..	..	..	..	..	..	..	..	Uninhabited		..	..	..	..	..	..	..	..	283
..	..	..	..	..	..	..	..	..	..	..	..	Uninhabited		..	..	..	..	..	..	..	..	284
..	..	..	..	..	..	..	..	..	..	..	..	Uninhabited		..	..	..	..	..	..	..	..	285
..	..	..	..	..	..	..	..	..	..	..	..	Uninhabited		..	..	..	..	..	..	..	..	286
..	..	..	..	..	..	..	..	..	..	..	..	Uninhabited		..	..	..	..	..	..	..	..	287
48	17	8	5	2	..	..	..	..	..	..	..	..	..	..	..	..	..	..	..	52	67	288
96	12	18	17	14	2	..	..	3	..	1	..	1	..	..	..	..	..	1	..	91	218	289
42	1	1	..	..	..	..	..	..	..	..	..	..	..	..	..	..	..	1	..	38	80	290

PRIMARY CENSUS ABSTRACT

L.C. No.	Name of Village Town/ Ward/ Urban Block	Area of Village in acres and of town/ ward in Km².	Occupied residential houses	Total No. of households	Total population (including institutional and houseless population) P	M	F	Scheduled Castes M	F	Scheduled Tribes M	F	Literate and Educated Persons M	F	(I-IX) Total Workers M	F
1	2	3	4	5	6	7	8	9	10	11	12	13	14	15	16
291	Nali	928.84	43	43	260	127	133	57	66	..	..	21	..	90	..
292	Molki Buzurg	848.09	26	26	165	91	74	18	11	..	..	22	1	54	1
293	Tol Khedi	359.86	8	14	63	35	28	12	11	..	..	8	..	26	..
294	Deoran	1,894.44	146	146	839	443	396	52	46	..	..	213	21	251	172
	Deorar		*133*	*133*	*752*	*392*	*360*	*52*	*46*	..	..	*206*	*21*	*225*	*152*
	Banjaro Ka Tapara		*13*	*13*	*87*	*51*	*36*	..	..	..	..	*7*	..	*26*	*20*
295	Sondi	751.52	77	77	398	212	186	32	24	..	..	35	..	128	95
296	Jodmi	901.40	34	34	170	81	89	2	2	..	..	2	..	42	34
297	Burawan	559.24	10	10	62	32	30	2	2	..	..	6	1	18	..
298	Salya Khedi	915.93	20	20	118	69	49	8	1	..	..	16	..	39	2
299	Banada	1,346.15	40	40	219	113	106	36	33	..	..	12	1	65	64
300	Bardiya	1,717.13	24	24	139	73	66	57	51	..	..	6	..	42	33
301	Manoti	..	..	..	..	..	Uninhabited	..	..	..	..	..	..	..	..
302	Sandalpur	..	..	..	..	..	Uninhabited	..	..	..	..	..	..	..	..
303	Takariya	..	..	..	..	..	Uninhabited	..	..	..	..	..	..	..	..
304	Nanor	..	..	..	..	..	Uninhabited	..	..	..	..	..	..	..	..
305	Hama Khedi	..	..	..	..	..	Uninhabited	..	..	..	..	..	..	..	..
306	Khokhariya	..	..	..	..	..	Uninhabited	..	..	..	..	..	..	..	..
307	Anopgarh	..	..	..	..	..	Uninhabited	..	..	..	..	..	..	..	..
308	Mandya Khedi	..	..	..	..	..	Uninhabited	..	..	..	..	..	..	..	..
309	Battisada	..	..	..	..	..	Uninhabited	..	..	..	..	..	..	..	..
310	Chaukidhabla	..	..	..	..	..	Uninhabited	..	..	..	..	..	..	..	..
311	Manasa kasba	601.90	..	..	..	*Iucluded in urban area as urban outgrowth of Manasa (M)*								..	
312	Rampura kasba	2,995.65	..	..	..	*Included in urban area as urban outgrowth of Rampura (M)*								..	

MANASA

	Manasa (U.A.)	N.A.	2,082		11,868		5,673		276		..		2,084		479
				2,097		6,195		326		..		4,022		2,915	
14/III	Manasa (M)	O.44	2,059		11,621		5,563		275		..		2,073		445
				2,074		6,058		323		..		3,984		2,832	
14/III/1	*Ward No. 1*		*262*	*262*	*1,630*	*828*	*802*	*17*	*18*	..	..	*602*	*504*	*357*	*30*
	Block No. 1		75	75	376	201	175	17	18	..	..	144	57	92	15
	Block No. 2		75	75	559	295	264	..	..	..	..	223	144	121	4
	Block No. 3		112	112	695	332	363	..	..	..	..	235	303	144	11
14/III/2	*Ward No. 2*		*194*	*194*	*1,156*	*586*	*570*	..	..	..	..	*461*	*352*	*246*	*22*
	Block No. 4		109	109	630	324	306	..	..	..	..	254	182	135	13
	Block No. 5		85	85	526	262	264	..	..	..	..	207	170	111	9
14/III/3	*Ward No. 3*		*196*	*196*	*1,077*	*566*	*511*	*1*	*1*	..	..	*313*	*36*	*303*	*76*
	Block No. 6		99	99	531	278	253	1	1	..	..	157	21	148	29
	Block No. 7		97	97	546	288	258	..	..	..	..	156	15	155	47
14/III/4	*Ward No. 4*		*190*	*190*	*1,004*	*527*	*477*	*28*	*26*	..	..	*331*	*137*	*231*	*33*
	Block No. 8		93	93	468	238	230	28	26	..	..	144	58	116	6
	Block No. 9		97	97	536	289	247	..	..	..	..	187	79	115	27
14/III/5	*Ward No. 5*		*164*	*164*	*993*	*517*	*476*	*46*	*49*	..	..	*226*	*20*	*274*	*14*
	Block No. 10		95	95	660	331	329	46	49	..	..	129	11	188	10
	Block No. 11		69	69	333	186	147	..	..	..	..	97	9	86	4

MANASA TAHSIL
MANASA (U.A.)

WORKERS																						
I		II		III		IV		V(a)		V(b)		VI		VII		VIII		IX		X Non-Workers		L.C. No.
M	F	M	F	M	F	M	F	M	F	M	F	M	F	M	F	M	F	M	F	M	F	
17	18	19	20	21	22	23	24	25	26	27	28	29	30	31	32	33	34	35	36	37	38	1
88	..	2	..	..	..	..	..	..	..	..	..	..	..	..	..	..	..	..	..	37	133	291
52	..	2	1	..	..	..	..	..	..	..	..	..	..	..	..	..	..	..	..	37	73	292
15	..	10	..	1	..	..	..	..	..	..	..	..	..	..	..	..	..	..	..	9	28	293
181	140	54	32	..	..	..	..	3	..	2	..	..	..	7	..	..	..	4	..	192	224	294
155	*120*	*54*	*32*	..	..	..	..	*3*	..	*2*	..	..	..	7	..	..	..	*4*	..	*167*	*209*	
26	*20*	..	..	..	..	..	..	..	..	..	..	..	..	..	..	..	..	..	..	*25*	*16*	
102	86	23	9	..	..	..	..	..	..	2	..	1	..	..	..	..	..	..	..	84	91	295
36	29	6	5	..	..	..	..	..	..	..	..	..	..	..	..	..	..	..	..	39	55	296
14	..	4	..	..	..	..	..	..	..	..	..	..	..	..	..	..	..	..	..	14	33	297
37	2	1	..	..	..	..	..	..	..	..	..	..	..	1	..	..	..	..	..	30	47	298
64	63	..	..	..	..	..	..	..	..	..	..	..	..	..	..	..	..	1	1	48	42	299
34	30	8	3	..	..	..	..	..	..	..	..	..	..	..	..	..	..	..	..	31	33	300
..	..	..	..	..	..	..	..	..	..	Uninhabited		..	..	..	..	..	..	..	..	..	..	301
..	..	..	..	..	..	..	..	..	..	Uninhabited		..	..	..	..	..	..	..	..	..	..	302
..	..	..	..	..	..	..	..	..	..	Uninhabited		..	..	..	..	..	..	..	..	..	..	303
..	..	..	..	..	..	..	..	..	..	Uninhabited		..	..	..	..	..	..	..	..	..	.	304
..	..	..	..	..	..	..	..	..	..	Uninhabited		..	..	..	..	..	..	..	..	..	..	305
..	..	..	..	..	..	..	..	..	..	Uninhabited		..	..	..	..	..	..	..	..	..	..	306
..	..	..	..	..	..	..	..	..	..	Uninhabited		..	..	..	..	..	..	..	..	..	..	307
..	..	..	..	..	..	..	..	..	..	Uninhabited		..	..	..	..	..	..	..	..	..	..	308
..	..	..	..	..	..	..	..	..	..	Uninhabited		..	..	..	..	..	..	..	..	..	..	309
..	..	..	..	..	..	..	..	..	..	Uninhabited		..	..	..	..	..	..	..	..	..	..	310
..	..	..	..	..	*Included in urban areaas urban outgrowth of Manasa (M)*															..	..	311
..	..	..	..	..	*Included in urban area as urban outgrowth of Rampura (M)*															..	..	312

URBAN AGGLOMERATION

598		142		93		..		310		281		79		608		156		648		3,280		
	134		142		5		..		59		17		..		14		1		107		5,194	
592		139		87		..		266		277		76		606		154		635		3,226		
	132		138		5		..		57		17		..		14		1		81		5,118	14/III
25	*2*	*3*	*13*	*18*	*1*	..	..	*19*	..	*17*	*2*	..	..	*132*	..	*38*	*1*	*105*	*11*	*471*	*772*	*14/III/1*
14	2	..	9	6	1	..	..	18	..	..	..	..	..	12	..	7	..	35	3	103	160	1
9	..	..	..	12	..	..	..	1	..	3	..	..	..	50	..	12	..	34	4	174	230	2
2	..	3	4	..	..	..	..	..	..	14	2	..	..	70	..	19	1	36	4	188	352	3
20	*2*	..	..	*11*	*3*	..	..	*7*	*2*	*39*	*3*	*3*	..	*97*	*1*	*8*	..	*61*	*11*	*340*	*548*	*14/III/2*
15	2	..	..	11	1	..	..	4	2	24	..	1	..	34	1	7	..	39	7	189	233	4
5	..	..	..	..	2	..	..	3	..	15	3	2	..	63	..	1	..	22	4	151	255	5
184	*57*	*30*	*19*	*2*	..	..	..	*23*	..	*3*	..	*25*	..	*4*	..	*7*	..	*25*	..	*263*	*435*	*14/III/3*
79	23	16	6	1	..	..	..	15	..	3	..	8	..	4	..	4	..	18	..	130	224	6
105	34	14	13	1	..	..	..	8	..	..	..	17	..	..	..	3	..	7	..	133	211	7
18	..	*4*	*8*	*16*	..	..	..	*37*	*10*	*21*	*7*	*20*	..	*48*	..	*11*	..	*56*	*8*	*296*	*414*	*14/III/4*
10	..	1	..	16	..	..	..	25	..	1	1	18	..	14	..	2	..	29	5	122	224	8
8	..	3	8	..	..	..	..	12	10	20	6	2	..	34	..	9	..	27	3	174	220	9
154	*1*	*50*	*10*	*3*	..	..	..	*11*	*1*	*5*	*1*	*2*	..	*13*	..	*3*	..	*33*	*1*	*243*	*462*	*14/III/5*
117	1	18	6	2	..	..	..	8	1	3	1	2	..	10	..	3	..	25	1	143	319	10
37	..	32	4	1	..	..	..	3	..	2	..	..	..	3	..	..	..	8	..	100	143	11

PRIMARY CENSUS ABSTRACT

L.C. No.	Name of Village Town/ Ward/ Urban Block	Area of Village in acres and of town/ ward in Km².	Occupied residential houses	Total No. of households	Total population (including institutional and houseless population) P	M	F	Scheduled Castes M	F	Scheduled Tribes M	F	Literate and Educated Persons M	F	(I-IX) Total Workers M	F
1	2	3	4	5	6	7	8	9	10	11	12	13	14	15	16
14/III/6	*Ward No. 6*		*186*	*200*	*1,121*	*612*	*509*	*96*	*65*	..	..	*302*	*52*	*322*	*83*
	Block No. 12		89	103	544	305	239	59	41	..	..	136	15	168	77
	Block No. 13		97	97	577	307	270	37	24	..	..	166	37	154	6
14/III/7	*Ward No. 7*		*224*	*224*	*1,353*	*678*	*675*	*3*	..	..	..	*517*	*340*	*301*	*61*
	Block No. 14		109	109	719	365	354	3	..	..	..	288	226	153	8
	Block No. 15		115	115	634	313	321	..	..	..	..	229	114	148	53
14/III/8	*Ward No. 8*		*148*	*149*	*812*	*414*	*398*	*33*	*32*	..	..	*345*	*228*	*184*	*16*
	Block No. 16		148	149	812	414	398	33	32	..	..	345	228	184	16
14/III/9	*Ward No. 9*		*192*	*192*	*1,088*	*576*	*512*	*19*	*14*	..	..	*417*	*195*	*269*	*24*
	Block No. 17		97	97	560	294	266	1	..	..	..	205	67	132	12
	Block No. 18		95	95	528	282	246	18	14	..	..	212	128	137	12
14/III/10	*Ward No. 10*		*303*	*303*	*1,387*	*754*	*633*	*80*	*70*	..	..	*470*	*209*	*345*	*86*
	Block No. 19		181	181	775	428	347	61	53	..	..	256	117	205	47
	Block No. 20		122	122	612	326	286	19	17	..	..	214	92	140	39
14/III/	**Urban Outgrowth**	**N,A.**	**23**	**23**	**247**	**137**	**110**	**3**	**1**	..	..	**38**	**11**	**83**	**34**
	Manasa Kasba	*N.A.*	*16*	*16*	*215*	*123*	*92*	*3*	*1*	..	..	*32*	*11*	*74*	*31*
	Block No. 22		7	7	32	14	18	..	..	..	..	6	..	9	3

RAMPURA

	Rampura (U.A.)	**N.A.**	***2,381**		**12,686**		**6,153**		**741**		..		**2,040**		**268**
				2,391		**6,533**		**810**		..		**3,943**		**2,703**	
14/V	**Rampura (M)**	**2.59**	**2,372**		**12,636**		**6,131**		**735**		..		**2,036**		**264**
				2,378		**6,505**		**803**		..		**3,930**		**2,687**	
14/V/1	*Ward No. 1*		*226*	*226*	*939*	*503*	*436*	..	..	..	..	*390*	*238*	*193*	*23*
	Block No. 1		100	100	451	246	205	..	..	..	..	183	97	90	9
	Block No. 2		126	126	488	257	231	..	..	..	..	207	141	103	14
14/V/2	*Ward No. 2*		*218*	*218*	*1,131*	*583*	*548*	*132*	*131*	..	..	*278*	*100*	*258*	*23*
	Block No. 3		104	104	550	273	277	117	121	..	..	94	23	119	7
	Block No. 4		114	114	581	310	271	15	10	..	..	184	77	139	16
14/V/3	*Ward No. 3*		*169*	*169*	*866*	*488*	*378*	*46*	*24*	..	..	*379*	*202*	*178*	*6*
	Blokk No. 5		78	78	408	249	159	12	..	..	..	211	91	81	3
	Block No. 6		91	91	458	239	219	34	24	..	..	168	111	97	3
14/V/4	*Ward No. 4*		*177*	*177*	*978*	*510*	*468*	*2*	..	..	..	*390*	*261*	*215*	*18*
	Block No. 7		80	80	459	230	229	..	..	..	..	189	150	89	7
	Block No. 8		97	97	519	280	239	2	..	..	..	201	111	126	11
14/V/5	*Ward No. 5*		*198*	*202*	*991*	*489*	*502*	*12*	*12*	..	..	*291*	*169*	*197*	*23*
	Block No. 9		107	111	564	296	268	2	1	..	..	180	62	132	22
	Block No. 10		91	91	427	193	234	10	11	..	..	111	107	65	1
14/V/6	*Ward No. 6*		*175*	*177*	*871*	*415*	*456*	*56*	*59*	..	..	*243*	*192*	*195*	*71*
	Block No. 11		81	83	385	197	188	55	59	..	..	108	19	107	63
	Block No. 12		94	94	486	218	268	1	..	..	..	135	173	88	8

MANASA (U.A.)
RAMPURA (U.A.)

WORKERS																						
I		II		III		IV		V(a)		V(b)		VI		VII		VIII		IX		X Non-Workers		L.C. No.
M	F	M	F	M	F	M	F	M	F	M	F	M	F	M	F	M	F	M	F	M	F	
17	18	19	20	21	22	23	24	25	26	27	28	29	30	31	32	33	34	35	36	37	38	1
74	*15*	*15*	*33*	*22*	..	..	..	*80*	*25*	*48*	*2*	*6*	..	*18*	*7*	*16*	..	*43*	*1*	*290*	*426*	*14/III/6*
31	15	8	29	13	..	..	..	52	25	31	2	6	..	8	5	3	..	16	1	137	162	12
43	..	7	4	9	..	..	..	28	..	17	..	..	..	10	2	13	..	27	..	153	264	13
48	*31*	*9*	*16*	*3*	..	..	..	*21*	*4*	*29*	..	*2*	..	*128*	*2*	*4*	..	*57*	*8*	*377*	*614*	*14/III/7*
13	1	..	..	..	..	..	..	16	2	12	..	..	..	79	2	4	..	29	3	212	346	14
35	30	9	16	3	..	..	..	5	2	17	..	2	..	49	..	..	..	28	5	165	268	15
1	*1*	*3*	..	*2*	..	..	..	*19*	*6*	*26*	..	*1*	..	*76*	*2*	*17*	..	*39*	*7*	*230*	*382*	*14/III/8*
1	1	3	..	2	..	..	..	19	6	26	..	1	..	76	2	17	..	39	7	230	382	16
29	*5*	*1*	*2*	*8*	..	..	..	*30*	*8*	*49*	..	*7*	..	*53*	*1*	*23*	..	*69*	*8*	*307*	*488*	*14/III/9*
21	4	..	2	8	..	..	..	6	..	29	..	5	..	12	1	16	..	35	5	162	254	17
8	1	1	..	..	..	..	..	24	8	20	..	2	..	41	..	7	..	34	3	145	234	18
39	*18*	*24*	*37*	*2*	*1*	..	..	*19*	*1*	*40*	*2*	*10*	..	*37*	*1*	*27*	..	*147*	*26*	*409*	*547*	*14/III/10*
39	18	8	14	1	1	..	..	10	..	14	..	8	..	22	1	14	..	89	13	223	300	19
..	..	16	23	1	..	..	..	9	1	26	2	2	..	15	..	13	..	58	13	186	247	20
6	**2**	**3**	**4**	**6**	..	..	..	**44**	**2**	**4**	..	**3**	..	**2**	..	**2**	..	**13**	**26**	**54**	**76**	**14/III**
6	*1*	*1*	*2*	*5*	..	..	..	*44*	*2*	*4*	..	..	..	*1*	..	*2*	..	*11*	*26*	*49*	*61*	
..	1	2	2	1	..	..	..	..	..	..	..	*3*	..	1	..	..	..	2	..	5	15	**22**

URBAN AGGLOMERATION

249	**8**	**161**	**67**	**78**	**5**	**1**	..	**231**	**42**	**381**	**17**	**78**	**1**	**424**	**5**	**148**	**2**	**952**	**121**	**3,830**	**5,885**	
249	**8**	**161**	**67**	**78**	**5**	**1**	..	**230**	**42**	**375**	**17**	**77**	..	**424**	**5**	**148**	**2**	**944**	**118**	**3,818**	**5,867**	**14/V**
4	..	*1*	..	*3*	..	..	..	*2*	*3*	*19*	*3*	*1*	..	*30*	..	*12*	..	*121*	*17*	*310*	*413*	*14/V/1*
2	..	1	..	1	..	..	..	..	1	6	..	1	..	7	..	2	..	70	8	156	196	1
2	..	..	..	2	..	..	..	2	2	13	3	..	..	23	..	10	..	51	9	154	217	2
59	*3*	*48*	*11*	*13*	..	..	..	*68*	*2*	*8*	..	*1*	..	*8*	..	*3*	..	*50*	*7*	*325*	*525*	*14/V/2*
24	..	9	2	12	..	..	..	56	..	..	..	1	..	1	..	1	..	15	5	154	270	3
35	3	39	9	1	..	..	..	12	2	8	..	..	..	7	..	2	..	35	2	171	255	4
5	..	*1*	..	..	..	..	..	*9*	..	*50*	*1*	*3*	..	*55*	..	*3*	..	*52*	*5*	*310*	*372*	*14/V/3*
1	..	..	..	..	..	..	..	..	..	9	..	1	..	36	..	3	..	31	3	158	156	5
4	..	1	..	..	..	..	..	9	..	41	1	2	..	19	..	..	..	21	2	142	216	6
4	..	..	..	*1*	*1*	*1*	..	*5*	*2*	*55*	*5*	*2*	..	*53*	*1*	*16*	..	*78*	*9*	*295*	*450*	*14/V/4*
1	..	..	..	..	..	..	..	*1*	*1*	*15*	*1*	..	..	43	1	3	..	26	4	141	222	7
3	..	..	..	1	1	1	..	4	1	40	4	2	..	10	..	13	..	52	5	154	228	8
31	..	*30*	*19*	*2*	..	..	..	*11*	*1*	*15*	..	*5*	..	*26*	..	*8*	..	*69*	*3*	*292*	*479*	*14/V/5*
30	..	29	19	2	..	..	..	10	1	4	..	5	..	9	..	6	..	37	2	164	246	9
1	..	1	..	..	..	..	..	1	..	11	..	..	..	17	..	2	..	32	1	128	233	10
32	*4*	*21*	*17*	*2*	..	..	..	*13*	*5*	*14*	*5*	*28*	..	*27*	*1*	*5*	..	*53*	*39*	*220*	*385*	*14/V/6*
9	4	15	12	1	..	..	..	13	5	5	4	27	..	..	1	1	..	36	37	90	125	11
23	..	6	5	1	..	..	..	..	..	9	1	1	..	27	..	4	..	17	2	130	260	12

PRIMARY CENSUS ABSTRACT

L.C. No.	Name of Village Town/ Ward/ Urban Block	Area of Village in acres and of town/ ward in Km².	Occupied residential houses	Total No. of households	Total population (including institutional and houseless population)			Scheduled Castes		Scheduled Tribes		Literate and Educated Persons		(I-IX) Total Workers	
					P	M	F	M	F	M	F	M	F	M	F
1	2	3	4	5	6	7	8	9	10	11	12	13	14	15	16
14/V/7	*Ward No. 7*		*215*	*215*	*1,157*	*569*	*588*	6	5	..	..	*389*	*255*	*224*	*18*
	Block No. 13		96	96	531	298	233	2	4	..	..	200	49	128	12
	Block No. 14		119	119	626	271	355	4	1	..	..	189	206	96	6
14/V/8	*Ward No. 8*		*217*	*217*	*1,237*	*644*	*593*	*21*	*18*	..	..	*357*	*142*	*244*	*10*
	Block No. 15		110	110	622	329	293	21	18	..	..	221	96	114	5
	Block No. 16		107	107	615	315	300	..	..	..	..	136	46	130	5
14/V/9	*Ward No. 9*		*225*	*225*	*1,320*	*667*	*653*	*318*	*308*	..	..	*289*	*90*	*298*	*14*
	Block No. 17		117	117	643	319	324	40	41	..	..	188	71	124	10
	Block No. 18		108	108	677	348	329	278	267	..	..	101	19	174	4
14/V/10	*Ward No. 10*		*201*	*201*	*1,194*	*606*	*588*	*90*	*74*	..	..	*371*	*202*	*226*	*17*
	Block No. 19		92	92	596	298	298	..	..	..	..	180	95	106	5
	Block No. 20		109	109	598	308	290	90	74	..	..	191	107	120	12
14/V/11	*Ward No. 11*		*184*	*184*	*1,031*	*545*	*486*	..	..	..	..	*326*	*111*	*222*	*2*
	Block No. 21		57	57	353	194	159	..	..	..	..	143	70	76	..
	Block No. 22		127	127	678	351	327	..	..	..	..	183	41	146	2
14/V/12	*Ward No. 12*		*167*	*167*	*921*	*486*	*435*	*120*	*104*	..	..	*227*	*74*	*237*	*39*
	Block No. 23		84	84	496	261	235	1	1	..	..	144	66	118	7
	Block No. 24		83	83	425	225	200	119	103	..	..	83	8	119	32
14/V/-	**Urban Outgrowth**	**N.A.**	9	**13**	**50**	**28**	**22**	7	6	..	..	**13**	**4**	**16**	4
	Rampura Kasba	*N.A.*	*9*	*13*	*50*	*28*	*22*	*7*	*6*	..	..	*13*	*4*	*16*	*4*
	Block No. 25		9	13	50	28	22	7	6	..	..	13	4	16	4

RAMPURA (U.A.)

WORKERS																						
I		II		III		IV		V(a)		V(b)		VI		VII		VIII		IX		X Non-Workers		L.C. No.
M	F	M	F	M	F	M	F	M	F	M	F	M	F	M	F	M	F	M	F	M	F	
17	18	19	20	21	22	23	24	25	26	27	28	29	30	31	32	33	34	35	36	37	38	1
13	..	*18*	*4*	..	*1*	..	..	*19*	*4*	*54*	*1*	..	..	*47*	*2*	*9*	..	*64*	*6*	*345*	*570*	*14/V/7*
..	..	1	..	..	..	..	..	17	3	34	1	..	..	20	2	6	..	50	6	170	221	13
13	..	17	4	..	1	..	..	2	1	20	..	..	..	27	..	3	..	14	..	175	349	14
6	..	..	..	*5*	..	..	..	*7*	..	*22*	*1*	*28*	..	*26*	..	*42*	..	*108*	*9*	*400*	*583*	*14/V/8*
3	..	..	..	1	..	..	..	7	..	10	..	28	..	8	..	6	..	51	5	215	288	15
3	..	..	..	4	..	..	..	..	..	12	1	..	..	18	..	36	..	57	4	185	295	16
29	..	*1*	..	*10*	..	..	..	*5*	*4*	*15*	..	..	..	*38*	..	*15*	*2*	*185*	*8*	*369*	*639*	*14/V/9*
..	..	..	..	..	..	..	..	..	2	14	..	..	..	23	..	13	..	74	8	195	314	17
29	..	1	..	10	..	..	..	5	2	1	..	..	..	15	..	2	2	111	..	174	325	18
12	..	*1*	*7*	*9*	*1*	..	..	*11*	*2*	*49*	..	*7*	..	*45*	..	*26*	..	*66*	*7*	*380*	*571*	*14/V/10*
1	..	1	..	8	1	..	..	5	..	7	..	6	..	21	..	25	..	32	4	192	293	19
11	..	..	7	1	..	..	..	6	2	42	..	1	..	24	..	1	..	34	3	188	278	20
21	*1*	*1*	*1*	*7*	..	..	..	*33*	..	*50*	..	*1*	..	*53*	..	*7*	..	*49*	..	*323*	*484*	*14/V/11*
1	..	..	..	..	..	..	..	19	..	6	..	..	..	40	..	2	..	8	..	118	159	21
20	1	1	1	7	..	..	..	14	..	44	..	1	..	13	..	5	..	41	..	205	325	22
33	..	*39*	*8*	*26*	*2*	..	..	*47*	*19*	*24*	*1*	*1*	..	*16*	*1*	*2*	..	*49*	*8*	*249*	*396*	*14/V/12*
8	..	31	4	24	2	..	..	7	..	7	..	1	..	12	..	1	..	27	1	143	228	23
25	..	8	4	2	..	..	..	40	19	17	1	..	..	4	1	1	..	22	7	106	168	24
..	..	..	..	..	..	..	..	1	..	6	..	1	1	..	..	..	..	8	3	12	18	14/V/--
..	..	..	..	..	..	..	.	*1*	..	*6*	..	*1*	*1*	..	..	..	..	*8*	*3*	*12*	*18*	
..	..	..	..	..	..	..	..	1	..	6	..	1	1	..	..	..	..	8	3	12	18	25

PRIMARY CENSUS ABSTRACT

L.C. No.	Name of Village Town/ Ward/ Urban Block	Area of Village in acres and of town ward in Km².	Occupied residential houses	Total No. of households	Total population (including institutional and houseless population) P	M	F	Scheduled Castes M	F	Scheduled Tribes M	F	Literate and Educated Persons M	F	(I-IX) Total Workers M	F
1	2	3	4	5	6	7	8	9	10	11	12	13	14	15	16
14/4	**Bhanpura Tahsil (Rural)**	**1,031.9**	**9,519**		**26,603**			**4,149**		**76**		**8,794**		**14,771**	
			8,856		**50,842**			**24,239**		**3,809**		**61**		**1,499**		**4,227**
1	Ansar		..	..	..	..	Uninhabited		..		..		..		..	
2	Malasari		..	..	..	..	Uninhabited		..		..		..		..	
3	Khilchipur		..	..	..	..	Uninhabited		..		..		..		..	
4	Kelukhedi		..	..	..	..	Uninhabited		..		..		..		..	
5	Sujanpura	8,354.31	55	55	485	267	218	..	..	..	..	98	5	153	50
	Naya Sujanpura		*25*	*25*	*248*	*124*	*94*	..	..	..	..	*48*	*4*	*72*	*15*
	Pipalda Sujanpura		*30*	*30*	*267*	*143*	*124*	..	..	..	..	*50*	*1*	*81*	*35*
6	Pipalda	501.52	54	54	264	139	125	..	..	..	..	28	..	76	..
	Pipalda		*12*	*12*	*50*	*26*	*24*	..	..	..	..	*1*	..	*9*	..
	Naya Pipalda		*42*	*42*	*214*	*113*	*101*	..	..	..	..	*27*	..	*67*	..
7	Karanpura	362.55	..	..	..	..	Uninhabited		..		..		..		..	
8	Vitthalpura	683.76	15	15	74	37	37	..	..	..	..	18	1	21	..
9	Kohla	6,640.72	323	323	1,670	874	796	88	82	..	..	401	78	488	195
	Kohla		*228*	*228*	*1,158*	*607*	*551*	*83*	*78*	..	..	*300*	*62*	*345*	*146*
	Vitthalpura Dudhali		*7*	*7*	*34*	*18*	*16*	..	..	..	..	..	..	*7*	*2*
	Bilkhedi		*13*	*13*	*79*	*41*	*38*	*1*	..	..	..	*19*	*1*	*23*	*12*
	Anandipura		*27*	*27*	*125*	*66*	*59*	*4*	*4*	..	..	*21*	*2*	*34*	*11*
	Boratalai		*11*	*11*	*71*	*41*	*30*	..	..	..	..	*31*	*10*	*22*	*11*
	Lalgani		*9*	*9*	*54*	*30*	*24*	..	..	..	..	*15*	..	*16*	*6*
	Dhakani Ka dor		*8*	*8*	*48*	*20*	*28*	..	..	..	..	..	..	*13*	*6*
	Mangyanayak Ka dor		*10*	*10*	*45*	*24*	*21*	..	..	..	..	*5*	*2*	*13*	*1*
	Bawadi Kheda		*10*	*10*	*56*	*27*	*29*	..	..	..	..	*10*	*1*	*15*	..
10	Chhayan		..	..	..	..	Uninhabited		..		..		..		..	
11	Karanya Khedi		..	..	..	..	Uninhabited		..		..		..		..	
12	Katara Khedi		..	..	..	..	Uninhabited		..		..		..		..	
13	Urjanwasa		..	..	..	..	Uninhabited		..		..		..		..	
14	Tripti		..	..	..	..	Uninhabited		..		..		..		..	
15	Deori		..	..	..	..	Uninhabited		..		..		..		..	
16	Barrati		..	..	..	..	Uninhabited		..		..		..		..	
17	Tasai		..	..	..	..	Uninhabited		..		..		..		..	
18	Bilkhedi	350.90	..	..	..	..	Uninhabited		..		..		..		..	
19	Bhawanipura	1,424.10	18	18	98	51	47	15	8	..	..	10	..	33	12
20	Tehla		..	..	..	..	Uninhabited		..		..		..		..	
21	Semliya		..	..	..	..	Uninhabited		..		..		..		..	
22	Piplya		..	..	..	..	Uninhabited		..		..		..		..	
23	Bambhori Buzurg		..	..	..	..	Uninhabited		..		..		..		..	
24	Bambhori Khurd	2,226.61	2	2	19	9	10	..	..	..	..	..	..	6	1
25	Sujana	1,761.31	38	38	227	112	115	7	5	..	..	1	..	56	14
	Surjana		*22*	*22*	*143*	*70*	*73*	*1*	..	..	..	*1*	..	*38*	*12*
	Kheda		*16*	*16*	*84*	*42*	*42*	*6*	*5*	..	..	..	..	*18*	*2*
26	Kherkheda Bhat	2,952.30	55	55	263	134	129	19	23	..	..	17	..	84	17
	Kher Kheda Bhat		*44*	*44*	*211*	*113*	*98*	*19*	*23*	..	..	*15*	..	*75*	*12*
	Kheda		*11*	*11*	*52*	*21*	*31*	..	..	..	..	*2*	..	*9*	*5*
27	Jalya		..	..	..	..	Uninhabited		..		..		..		..	
28	Khedi		..	..	..	..	Uninhabited		..		..		..		..	
29	Karadiya		..	..	..	..	Uninhabited		..		..		..		..	
30	Dhablasir		..	..	..	..	Uninhabited		..		..		..		..	
31	Raipuriya	508.14	43	43	279	146	133	92	80	..	..	15	..	93	30

BHANPURA TAHSIL

WORKERS																						
I		II		III		IV		V(a)		V(b)		VI		VII		VIII		IX		X Non-Workers		L.C. No.
M	F	M	F	M	F	M	F	M	F	M	F	M	F	M	F	M	F	M	F	M	F	
17	18	19	20	21	22	23	24	25	26	27	28	29	30	31	32	33	34	35	36	37	38	1
	1,565		2,405		69		..		36		34		49		14		..		55		20,012	14/4
10,220		2,020		631		2		240		408		223		404		175		448		11,832		
..	..	..	..	..	..	..	..	..	..	Uninhabited		..	..	..	..	..	..	..	..	..	..	1
..	..	..	..	..	..	..	..	..	..	Uninhabited		..	..	..	..	..	..	..	..	..	..	2
..	..	..	..	..	..	..	..	..	..	Uninhabited		..	..	..	..	..	..	..	..	..	..	3
..	..	..	..	..	..	..	..	..	..	Uninhabited		..	..	..	..	..	..	..	..	..	..	4
119	..	2	49	22	..	..	..	2	..	3	.	1	..	3	..	..		1	1	114	168	5
56	..	..	*14*	*13*	..	..	..	*1*	..	*1*	..	*1*	..	..	..	..	..	..	*1*	*52*	*79*	
63	..	*2*	*35*	*9*	..	..	..	*1*	..	*2*	..	..	..	*3*	..	..	..	*1*	..	*62*	*89*	
56	..	..	..	19	..	..	..	..	..	..	..	.	..	..	..	..	..	1	..	63	125	6
7	..	..	..	*2*	..	..	..	..	..	..	..	..	..	..	..	..	..	..	..	*17*	*24*	
49	..	..	..	*17*	..	..	..	..	..	..	..	..	..	..	..	..	..	*1*	..	*46*	*101*	
..	..	..	..	..	..	..	..	..	..	Uninhabited		..	..	..	..	..	..	..	..	..	..	7
21	..	..	..	..	..	..	..	..	..	..	..	..	..	..	..	..	..	..	..	16	37	8
362	73	28	114	24	..	..	..	11	3	25	4	5	..	15	..	1	..	17	1	386	601	9
242	*71*	*19*	*67*	*16*	..	..	..	*9*	*3*	*25*	*4*	*5*	..	*14*	..	*1*	..	*14*	*1*	*262*	*405*	
7	*1*	..	*2*	..	..	..	..	..	..	..	..	..	..	..	..	..	..	..	..	*11*	*14*	
20	*1*	*3*	*11*	..	..	..	..	..	..	..	..	..	..	..	..	..	..	..	..	*18*	*26*	
31	..	*1*	*10*	..	..	..	..	*2*	..	..	..	..	..	..	..	..	..	..	..	*32*	*48*	
17	..	*1*	*11*	*3*	..	..	..	..	..	..	..	..	..	..	..	..	..	*1*	..	*19*	*19*	
12	..	*2*	*6*	*2*	..	..	..	..	..	..	..	..	..	..	..	..	..	..	..	*14*	*18*	
12	..	..	*6*	*1*	..	..	..	..	..	..	..	..	..	..	..	..	..	..	..	*7*	*22*	
9	..	*1*	*1*	*2*	..	..	..	..	..	..	..	..	..	*1*	..	..	..	..	..	*11*	*20*	
12	..	*1*	..	..	..	..	..	..	..	..	..	..	..	..	..	..	..	*2*	..	*12*	*29*	
..	..	..	..	..	..	..	..	..	..	Uninhabited		..	..	..	..	..	..	..	..	..	..	10
..	..	..	..	..	..	..	..	..	..	Uninhabited		..	..	..	..	..	..	..	..	..	..	11
..	..	..	..	..	..	..	..	..	..	Uninhabited		..	..	..	..	..	..	..	..	..	..	12
..	..	..	..	..	..	..	..	..	..	Uninhabited		..	..	..	..	..	..	..	..	..	..	13
..	..	..	..	..	..	..	..	..	..	Uninhabited		..	..	..	..	..	..	..	..	..	..	14
..	..	..	..	..	..	..	..	..	..	Uninhabited		..	..	..	..	..	..	..	..	..	..	15
..	..	..	..	..	..	..	..	..	..	Uninhabited		..	..	..	..	..	..	..	..	..	..	16
..	..	..	..	..	..	..	..	..	..	Uninhabited		..	..	..	..	..	..	..	..	..	..	17
..	..	..	..	..	..	..	..	..	.	Uninhabited		..	..	..	..	..	..	..	..	..	..	18
20	2	5	10	5	..	..	..	..	..	..	..	2	..	..	..	..	..	1	..	18	35	19
..	..	..	..	..	..	..	..	..	..	Uninhabited		..	..	..	..	..	..	..	..	..	..	20
..	..	..	..	..	..	..	..	..	..	Uninhabited		..	..	..	..	..	..	..	..	..	..	21
..	..	..	..	..	..	..	..	..	..	Uninhabited		..	..	..	..	..	..	..	..	..	..	22
..	..	..	..	..	..	..	..	..	..	Uninhabited		..	..	..	..	..	..	..	..	..	..	23
4	..	2	1	..	..	..	..	..	..	..	..	..	..	..	..	..	..	..	..	3	9	24
49	6	7	8	..	..	..	..	..	..	..	..	..	..	..	..	..	..	..	..	56	101	25
33	*4*	*5*	*8*	..	..	..	..	..	..	..	..	..	..	..	..	..	..	..	..	*32*	*61*	
16	*2*	*2*	..	..	..	..	..	..	..	..	..	..	..	..	..	..	..	..	..	*24*	*40*	
68	1	13	15	1	..	..	..	..	..	1	1	..	..	..	..	..	..	1	..	50	112	26
61	*1*	*11*	*10*	*1*	..	..	..	..	..	*1*	*1*	..	..	..	..	..	..	*1*	..	*38*	*86*	
7	..	*2*	*5*	..	..	..	..	.	..	..	..	..	..	..	..	..	..	..	..	*12*	*26*	
..	..	..	..	..	..	..	..	..	..	Uninhabited		..	..	..	..	..	..	..	..	..	..	27
..	..	..	..	..	..	..	..	..	..	Uninhabited		..	..	..	..	..	..	..	..	..	..	28
..	..	..	..	..	..	..	..	..	..	Uninhabited		..	..	..	..	..	..	..	..	..	..	29
..	..	..	..	..	..	..	..	..	..	Uninhabited		..	..	..	..	..	..	..	..	..	..	30
60	..	29	30	1	..	1	..	..	..	..	..	..	..	..	..	..	..	2	..	53	103	31

PRIMARY CENSUS ABSTRACT

L.C. No.	Name of Village Town/ Ward/ Urban Block	Area of Village in acres and of town ward in Km².	Occupied residential houses	Total No. of households	Total population (including institutional and houseless population)			Scheduled Castes		Scheduled Tribes		Literate and Educated Persons		(I-IX) Total Workers	
					P	M	F	M	F	M	F	M	F	M	F
1	2	3	4	5	6	7	8	9	10	11	12	13	14	15	16
	Raipuriya		*33*	*33*	*203*	*107*	*96*	*53*	*43*	..	..	*11*	..	*66*	*24*
	Kundi		*10*	*10*	*76*	*39*	*37*	*39*	*37*	..	..	*4*	..	*27*	*6*
32	Modi	4,888.91	34	35	161	83	78	58	57	..	..	8	..	56	16
	Karadiya Ka Kheda		*26*	*27*	*115*	*58*	*57*	*58*	*57*	..	..	*2*	..	*43*	*13*
	Malipura		*8*	*8*	*46*	*25*	*21*	..	..	..	..	*6*	..	*13*	*3*
33	Hastkheda		..	..	..	..	Uninhabited	..	..	..	..	..	..	..	..
34	Aranya Bhau	2,206.00	90	97	558	280	278	36	44	..	..	58	5	147	8
	Aranya Bhau		*49*	*56*	*323*	*156*	*167*	*36*	*44*	..	..	*50*	*5*	*85*	*6*
	Dipa Ka Dera		*12*	*12*	*79*	*40*	*39*	..	..	..	..	..	..	*19*	..
	Katra		*15*	*15*	*84*	*47*	*37*	..	..	..	..	*3*	..	*24*	*1*
	Hanuman Garhi		*14*	*14*	*72*	*37*	*35*	..	..	..	..	*5*	..	*19*	*1*
35	Antraliya	6,874.24	299	299	1,585	828	757	277	244	1	..	245	13	481	64
	Antraliya		*147*	*147*	*823*	*419*	*404*	*46*	*50*	*1*	..	*190*	*13*	*243*	*52*
	Haripura		*6*	*6*	*35*	*19*	*16*	..	..	..	..	*1*	..	*8*	*1*
	Gowardhanpura		*27*	*27*	*133*	*62*	*71*	*9*	*8*	..	..	*3*	..	*38*	*3*
	Ganeshpura		*63*	*63*	*337*	*190*	*147*	*164*	*124*	..	..	*38*	..	*109*	*5*
	Mnahori		*27*	*27*	*120*	*58*	*62*	*58*	*62*	..	..	*13*	..	*43*	*3*
	Amarpura		*7*	*7*	*30*	*17*	*13*	..	..	..	..	..	..	*10*	..
	Motipura		*7*	*7*	*35*	*20*	*15*	..	..	..	..	..	..	*9*	..
	Bag Ka Kheda		*15*	*15*	*72*	*43*	*29*	..	..	..	..	..	..	*21*	..
36	Dudha Khedi	1,694.97	140	144	848	438	410	74	85	..	..	120	5	241	40
37	Dhabala Manohar	727.59	62	73	412	209	203	31	25	..	..	47	..	136	19
38	Mahudiya	268.07	14	14	78	40	38	..	..	..	..	3	..	27	2
39	Manpuriya Buzurg	726.95	19	23	152	79	73	..	..	..	..	9	..	44	1
40	Paronya	2,455.84	134	134	709	375	334	64	72	..	..	98	3	216	14
41	Budhanpur	1,033.43	63	63	367	187	180	33	27	..	..	38	..	104	17
42	Kuntal Khedi	1,444.34	121	121	721	370	351	24	17	..	..	93	..	215	43
43	Karkariya	299.18	..	..	..	..	Uninhabited	..	..	..	..	..	..	..	..
44	Haronawada	1.059.01	58	66	350	174	176	17	19	..	..	36	2	86	1
45	Kherkhedi	1,138.16	58	77	321	177	144	23	13	..	..	27	..	99	5
	Kher Khedi		*46*	*60*	*259*	*144*	*115*	*20*	*13*	..	..	*17*	..	*78*	*5*
	Ramnagar		*12*	*17*	*62*	*33*	*29*	*3*	..	..	..	*10*	..	*21*	..
46	Manpuriya Khurd	235.94	..	..	..	..	Uninhabited	..	..	..	..	..	..	..	..
47	Rehtadi	791.64	49	56	327	171	156	47	50	..	..	4	..	89	9
48	Satal Khedi	1,803.12	110	124	669	351	318	86	68	..	..	60	5	185	3
49	Kukdeshwara	2,884.22	162	162	928	480	448	41	38	..	..	119	10	269	115
	Kukdeshwara		*117*	*117*	*683*	*355*	*328*	*21*	*14*	..	..	*90*	*9*	*198*	*74*
	Malipura		*11*	*11*	*56*	*27*	*29*	*18*	*20*	..	..	*1*	*1*	*18*	*11*
	Haripura		*8*	*8*	*54*	*27*	*27*	*2*	*4*	..	..	..	..	*14*	*13*
	Karadiya		*14*	*14*	*60*	*36*	*24*	..	..	..	..	*16*	..	*18*	*10*
	Pipalya		*12*	*12*	*75*	*35*	*40*	..	..	..	..	*12*	..	*21*	*7*
50	Toongni	1,079.74	52	56	362	196	166	18	20	..	..	22	..	122	2
51	Rata Guradiya	1,885.87	72	72	407	222	185	25	13	..	..	60	4	136	8
52	Mitthan Khedi	899.06	64	64	315	157	158	22	16	..	..	37	3	87	11
53	Aranya Charan	475.01	35	36	180	93	87	17	20	..	..	31	2	46	5
54	Sunari	508.57	34	36	227	115	112	64	59	..	..	9	..	67	17
55	Babulda	2,941.18	346	369	1,996	1,031	965	220	214	..	..	475	93	559	81
	Babulda		*319*	*340*	*1,862*	*965*	*897*	*157*	*146*	..	..	*468*	*73*	*520*	*81*
	Ghora		*14*	*15*	*61*	*31*	*30*	*28*	*29*	..	..	*4*	..	*18*	..
	Kudi		*8*	*9*	*53*	*24*	*31*	*24*	*31*	..	..	*3*	..	*15*	..

BHANPURA TAHSIL

WORKERS																				X Non-Workers		L.C. No.
I		II		III		IV		V(a)		V(b)		VI		VII		VIII		IX				
M	F	M	F	M	F	M	F	M	F	M	F	M	F	M	F	M	F	M	F	M	F	
17	18	19	20	21	22	23	24	25	26	27	28	29	30	31	32	33	34	35	36	37	38	1
35	..	*28*	*24*	..	..	*1*	..	..	..	..	..	..	..	..	..	..	..	*2*	..	*41*	*72*	
25	..	*1*	*6*	*1*	..	..	..	..	..	..	..	..	..	..	..	..	..	..	..	*12*	*31*	
48	..	2	16	5	..	..	..	..	..	..	..	1	..	..	..	..	..	..	..	27	62	32
38	..	..	*13*	*5*	..	..	..	..	..	..	..	..	..	..	..	..	..	..	..	*15*	*44*	
10	..	*2*	*3*	..	..	..	..	..	..	..	..	*1*	..	..	..	..	..	..	..	*12*	*18*	
..	..	..	..	..	..	..	..	..	..	..	Uninhabited	..	..	..	..	..	..	..	..	..	..	33
133	3	11	5	..	..	..	..	..	..	1	..	..	..	..	..	..	..	2	..	133	270	34
77	*3*	*5*	*3*	..	..	..	..	..	..	*1*		..	..	..	..	..	..	*2*	..	*71*	*161*	
19	..	..	..	..	..	..	..	..	..	..	..	..	..	..	..	..	..	..	..	*21*	*39*	
19	..	*5*	*1*	..	..	..	..	..	..	..	..	..	..	..	..	..	..	..	..	*23*	*36*	
18	..	*1*	*1*	..	..	..	..	..	..	..	..	..	..	..	..	..	..	..	..	*18*	*34*	
407	12	41	52	5	..	..	..	7	..	2	..	1	..	8	..	1	..	9	..	347	693	35
184	*6*	*27*	*46*	*5*	..	..	..	*7*	..	*2*	..	*1*	..	*8*	..	*1*	..	*8*	..	*176*	*352*	
8	*1*	..	..	..	..	..	..	..	..	..	..	..	..	..	..	..	..	..	..	*11*	*15*	
30	..	*8*	*3*	..	..	..	..	..	..	..	..	..	..	..	..	..	..	..	..	*24*	*68*	
107	*5*	*2*	..	..	..	..	..	..	..	..	..	..	..	..	..	..	..	..	..	*81*	*142*	
40	..	*2*	*3*	..	..	..	..	..	..	..	..	..	..	..	..	..	..	*1*	..	*15*	*59*	
10	..	..	..	..	..	..	..	..	..	..	..	..	..	..	..	..	..	..	..	*7*	*13*	
8	..	*1*	..	..	..	..	..	.	..	..	..	..	..	..	..	..	..	..	..	*11*	*15*	
20	..	*1*	..	..	..	..	..	..	..	..	..	..	..	..	..	..	..	..	..	*22*	*29*	
214	3	10	36	..	1	..	..	..	..	5	..	..	..	8	..	..	..	4	..	197	370	36
117	1	15	18	..	..	..	..	..	..	..	..	..	..	..	..	..	..	4	..	73	184	37
24	1	3	1	..	..	..	..	..	..	..	..	..	..	..	..	..	..	..	..	13	36	38
40	..	4	1	..	..	..	..	..	..	..	..	..	..	..	..	..	..	..	..	35	72	39
175	1	22	13	5	..	..	..	3	..	5	..	..	..	3	..	..	..	3	..	159	320	40
77	..	20	17	4	..	..	..	1	..	..	..	..	..	..	..	..	..	2	..	83	163	41
174	..	14	42	8	..	..	..	5	..	4	..	2	1	2	..	..	..	6	..	155	308	42
..	..	..	..	..	..	..	..	..	..	..	Uninhabited	..	..	..	..	..	..	..	..		..	43
77	1	7	..	1	..	..	..	..	..	..	..	..	..	1	..	..	..	..	..	88	175	44
71	..	25	5	..	..	..	..	..	..	1	..	..	..	1	..	..	..	1	..	78	139	45
63	..	*12*	*5*	..	..	..	..	..	..	*1*	..	..	..	*1*	..	..	..	*1*	..	*66*	*110*	
8	..	*13*	..	..	..	..	..	..	..	..	..	..	..	..	..	..	..	..	..	*12*	*29*	
..	..	..	..	..	..	..	..	..	..	..	Uninhabited	..	..	..	..	..	..	..	..	..	..	46
72	1	16	8	..	..	..	..	..	..	..	..	..	..	..	..	..	..	1	..	82	147	47
151	..	23	3	..	..	..	..	4	..	1	..	..	..	1	..	2	..	3	..	166	315	48
172	4	55	110	27	1	..	..	1	..	1	..	..	..	7	..	..	..	6	..	211	333	49
118	*2*	*40*	*71*	*26*	*1*	..	..	*1*	..	*1*	..	..	..	*7*	..	..	..	*5*	..	*157*	*258*	
12	..	*6*	*11*	..	..	..	..	..	..	..	..	..	..	..	..	..	..	..	..	*9*	*18*	
9	*1*	*5*	*12*	..	..	..	..	..	..	..	..	..	..	..	..	..	..	..	..	*13*	*14*	
13	*1*	*4*	*9*	..	..	..	..	..	..	..	..	..	..	..	..	..	..	*1*	..	*18*	*14*	
20	..	..	*7*	*1*	..	..	..	..	..	..	..	..	..	..	..	..	..	..	..	*14*	*33*	
102	..	3	2	16	..	..	..	1	..	..	..	..	..	..	..	..	..	..	..	74	164	50
99	4	16	3	13	..	..	..	3	1	..	..	..	..	3	..	..	..	2	..	86	177	51
82	4	1	5	..	..	..	..	2	1	1	..	..	..	..	1	..	..	1	..	70	147	52
43	..	3	5	..	..	..	..	..	..	..	..	..	..	..	..	..	..	..	..	47	82	53
50	1	17	16	..	..	..	..	..	..	..	..	..	..	..	..	..	..	..	..	48	95	54
421	6	64	68	3	..	..	..	9	..	14	1	2	..	29	3	1	..	16	3	472	884	55
391	*6*	*55*	*68*	*3*	..	..	..	*9*	..	*14*	*1*	*2*	..	*29*	*3*	*1*	..	*16*	*3*	*445*	*816*	
12	..	*6*	..	..	..	..	..	..	..	..	..	..	..	..	..	..	..	..	..	*13*	30	
15	..	..	..	..	..	..	..	..	..	..	..	..	..	..	..	..	..	..	..	*9*	*31*	

PRIMARY CENSUS ABSTRACT

L.C. No.	Name of Village Town/ Ward/ Urban Block	Area of Village in acres and of town/ ward in Km².	Occupied residential houses	Total No. of households	Total population (including institutional and houseless population)			Scheduled Castes		Scheduled Tribes		Literate and Educated Persons		(I-IX) Total Workers	
					P	M	F	M	F	M	F	M	F	M	F
1	2	3	4	5	6	7	8	9	10	11	12	13	14	15	16
	Tekri		*5*	*5*	*18*	*11*	*7*	*11*	*8*	..	..	..	..	*6*	..
56	Toranya	839.36	16	17	86	45	41	45	41	..	..	..	..	20	10
57	Ralayata	1,270.44	98	100	416	215	201	47	48	..	..	57	2	117	1
	Ralayata		*10*	*11*	*73*	*37*	*36*	..	..	..	..	*2*	..	*20*	..
	Kheda		*88*	*89*	*343*	*178*	*165*	*47*	*48*	..	..	*55*	*2*	*97*	*1*
58	Barkhedi	401.97	25	26	162	78	84	..	..	..	..	10	..	47	..
59	Kanoli	1,229.58	67	69	375	200	175	..	..	..	..	28	1	117	..
	Kanwali		*60*	*62*	*325*	*171*	*154*	..	..	..	..	*28*	*1*	*101*	..
	Bhuwanipura Ka Kheda		*7*	*7*	*50*	*29*	*21*	..	..	..	..	..	..	*16*	..
60	Sandalpur	3,071.94	207	220	1,165	609	556	125	106	..	..	281	18	335	25
	Sandalpur		*201*	*212*	*1,135*	*589*	*546*	*125*	*106*	..	..	*275*	*18*	*325*	*25*
	Tapariya		*6*	*8*	*30*	*20*	*10*	..	..	..	..	*6*	..	*10*	..
61	Lot Khedi	3,472.84	358	358	1,928	1,003	925	127	96	..	..	420	86	522	111
	Lot Khedi		*278*	*278*	*1,496*	*786*	*710*	*91*	*66*	..	..	*338*	*64*	*400*	*105*
	Modi		*80*	*80*	*432*	*217*	*215*	*36*	*30*	..	..	*82*	*22*	*122*	*6*
62	Bhanpura	3,043.46	133	146	784	422	362	76	61	..	..	139	49	206	140
63	Chenpuriya	159.10	..	..	..	..	Uninhabited			..	..	..	..	..	..
64	Kheda Khurd	..	..	..	..	..	Uninhabited			..	..	..	..	..	..
65	Dubali Ka Kheda	..	..	..	..	..	Uninhabited			..	..	..	..	..	..
66	Dhawad Buzurg	..	27	27	136	81	55	1	..	..	..	20	..	55	..
	Dhawad Buzurg		..	..	..	..	Uninhabited			..	..	..	..	..	..
	Bagchav		*27*	*27*	*136*	*81*	*55*	*1*	..	..	..	*20*	..	*55*	..
67	Dhawad Khurd	2,168.19	102	131	626	340	286	7	11	75	61	13	..	195	122
	Dhawad Khurd		*83*	*112*	*543*	*297*	*246*	*7*	*11*	*75*	*61*	*9*	..	*163*	*121*
	Chaturbhujnath		*19*	*19*	*83*	*43*	*40*	..	..	..	..	*4*	..	*32*	*1*
68	Prempuriya	209.10	..	..	..	..	Uninhabited			..	..	..	..	..	..
69	Koyla	1,288.85	104	131	662	336	326	79	85	..	..	70	7	212	143
	Koyala		*7*	*7*	*40*	*18*	*22*	..	..	..	..	..	..	*12*	*7*
	Prempuriya		*97*	*124*	*622*	*318*	*304*	*79*	*85*	..	..	*70*	*7*	*200*	*136*
70	Dhamanya	631.58	30	30	153	81	72	..	..	..	..	1	..	46	40
71	Chhatrapura	..	..	..	..	..	Uninhabited			..	..	..	..	..	..
72	Sanwat Kotdi	1,082.83	17	17	86	46	40	..	..	..	..	1	..	30	16
73	Hinglajgarh	..	*17*	*17*	*117*	*59*	*58*	..	..	..	..	*1*	..	*37*	..
	Hinglajgarh		..	..	..	..	Uninhabited			..	..	..	..	..	..
	Dhaga		*17*	*17*	*117*	*59*	*58*	..	..	..	..	*1*	..	*37*	..
74	Naoli	7,598.57	498	501	2,591	1,363	1,228	202	202	..	..	451	96	766	456
	Naoli		*264*	*269*	*1,304*	*665*	*639*	*14*	*19*	..	..	*304*	*89*	*376*	*210*
	Devnagar		*116*	*114*	*679*	*364*	*315*	*120*	*125*	..	..	*51*	*3*	*197*	*156*
	Shrinagar		*118*	*118*	*608*	*334*	*274*	*68*	*58*	..	..	*96*	*4*	*199*	*99*
75	Badodiya	1,351.53	85	85	480	260	220	3	2	..	..	56	4	143	81
76	Shivpuriya	..	..	..	..	..	Uninhabited			..	..	..	..	..	..
77	Kotdi Tank	486.38	39	42	260	130	130	37	34	..	..	30	5	82	46
	Thagi		*32*	*34*	*218*	*109*	*109*	*37*	*34*	..	..	*24*	*5*	*69*	*45*
	Kotadi Tank		*7*	*8*	*42*	*21*	*21*	..	..	..	..	*6*	..	*13*	*1*
78	Kailashpur (Boozar)	477.68	111	115	618	318	300	38	36	..	..	96	14	169	14
79	Gadiya Umariya	..	..	..	..	..	Uninhabited			..	..	..	..	..	..
80	Hamirgarh (Lodwada)	119.58	103	105	525	274	251	76	75	..	..	94	34	147	5
81	Katna	3,353.10	30	30	180	89	91	12	15	..	..	20	2	47	1
82	Salampuriya	..	..	..	..	..	Uninhabited			..	..	..	..	..	..
83	Badi	1,139.60	..	..	..	..	Uninhabited			..	..	..	..	..	..

BHANPURA TAHSIL

WORKERS																				X Non-Workers		L.C. No.
I		II		III		IV		V(a)		V(b)		VI		VII		VIII		IX				
M	F	M	F	M	F	M	F	M	F	M	F	M	F	M	F	M	F	M	F	M	F	
17	18	19	20	21	22	23	24	25	26	27	28	29	30	31	32	33	34	35	36	37	38	1
3	..	*3*	..	..	..	..	..	..	..	..	..	..	..	..	..	..	..	..	..	5	*7*	
14	1	6	9	..	..	..	..	..	..	..	..	..	..	..	..	..	..	..	..	25	31	56
97	1	4	..	3	..	..	..	2	..	4	..	1	..	1	..	..	..	5	..	98	200	57
19	..	..	..	..	..	..	..	*1*	..	..	..	..	..	..	..	..	..	..	..	*17*	*36*	
78	*1*	*4*	..	*3*	..	..	..	*1*	..	*4*	..	*1*	..	*1*	..	..	..	*5*	..	*81*	*164*	
45	..	2	..	..	..	..	..	..	..	..	..	..	..	..	..	..	..	..	..	31	84	58
110	..	5	..	..	..	..	..	..	..	..	..	..	..	2	..	..	..	..	..	83	175	59
94	..	*5*	..	..	..	..	..	..	..	..	..	..	..	*2*	..	..	..	..	..	*70*	*154*	
16	..	..	..	..	..	..	..	..	..	..	..	..	..	..	..		..	..	..	*13*	*21*	
267	5	55	20	7	..	..	..	..	..	..	..	..	..	1	..	..	..	5	..	274	531	60
257	*5*	*55*	*20*	*7*	..	..	..	..	..	..	..	..	..	*1*	..	..	..	*5*	..	*264*	*521*	
10	..	..	..	..	..	..	..	..	..	..	..	..	..	..	..	..	..	..	..	*10*	*10*	
354	44	32	64	49	..	..	..	17	1	10	..	10	..	18	..	..	..	32	2	481	814	61
300	*43*	*29*	*59*	*11*	..	..	..	*5*	*1*	*10*	..	*4*	..	*16*	..	..	..	*25*	*2*	*386*	*605*	
54	*1*	*3*	*5*	*38*	..	..	..	*12*	..	..	..	*6*	..	*2*	..	..	..	*7*	..	*95*	*209*	
75	72	39	39	17	15	..	..	22	4	3	1	2	..	30	..	..	..	18	9	216	222	62
..	..	..	..	..	..	..	..	..	..	..	Uninhabited	..	..	..	..	..	..	..	..	..	..	63
	..	..	..	..	..	..	..	..	..	..	Uninhabited	..	..	..	..	..	..	..	..	..	..	64
..	..	..	..	..	..	..	..	..	..	..	Uninhabited	..	..	..	..	..	..	..	..	..	..	65
..	..	..	..	44	..	..	..	9	..	2	..	..	..	..	..	..	..	..	..	26	55	66
..	..	..	..	..	..	..	..	..	..	..	Uninhabited	..	..	..	..	..	..	..	..	..	..	
..	..	..	..	*44*	..	..	..	*9*	..	*2*	..	..	..	..	..	..	..	..	..	*26*	*55*	
142	86	6	21	37	5	..	..	..	..	3	9	..	..	4	..	..	..	3	1	145	164	67
142	*86*	*6*	*21*	*9*	*5*	..	..	..	..	*3*	*9*	..	..	*2*	..	..	..	*1*	..	*134*	*125*	
..	..	..	..	*28*	..	..	..	..	..	..	..	..	..	*2*	..	..	..	*2*	*1*	*11*	*39*	
..	..	..	..	..	..	..	..	..	..	..	Uninhabited	..	..	..	..	..	..	..	..	..	..	68
117	69	14	47	51	23	..	..	15	1	4	3	2	..	6	..	..	..	3	..	124	183	69
10	*6*	*1*	*1*	*1*	..	..	..	..	..	..	..	..	..	..	..	..	..	..	..	*6*	*15*	
107	*63*	*13*	*46*	*50*	*23*	..	..	*15*	*1*	*4*	*3*	*2*	..	*6*	..	..	..	*3*	..	*118*	*168*	
38	15	5	25	3	..	..	..	..	..	..	..	..	..	..	..	..	..	..	..	35	32	70
..	..	..	..	..	..	..	..	..	..	..	Uninhabited	..	..	..	..	..	..	..	..	..	..	71
20	10	1	6	9	..	..	..	..	..	..	..	..	..	..	..	..	..	..	..	16	24	72
..	..	..	..	27	..	..	..	..	..	..	..	..	..	10	..	..	..	..	..	22	58	73
..	..	..	..	..	..	..	..	..	..	..	Uninhabited	..	..	..	..	..	..	..	..	..	..	
..	..	..	..	*27*	..	..	..	..	..	..	..	..	..	*10*	..	..	..	..	..	*22*	*58*	
517	340	130	105	18	1	..	..	2	..	27	2	11	..	31	1	1	..	29	7	597	772	74
240	*168*	*41*	*34*	*13*	*1*	..	..	*2*	..	*21*	*1*	*9*	..	*18*	*1*	*1*	..	*25*	*5*	*295*	*429*	
138	*114*	*46*	*41*	*1*	..	..	..	..	..	*4*	*1*	*1*	..	*7*	..	..	..	..	..	*167*	*159*	
139	*58*	*43*	*30*	*4*	..	..	..	..	..	*2*	..	*1*	..	*6*	..	..	..	*4*	*2*	*135*	*184*	
118	70	22	11	..	..	..	..	..	..	..	..	2	..	1	..	..	..	..	..	117	139	75
..	..	..	..	..	..	..	..	..	..	..	Uninhabited	..	..	..	..	..	..	..	..	..	..	76
56	21	10	11	..	..	..	..	..	..	..	..	15	14	1	..	..	..	..	..	48	84	77
46	*21*	*7*	*10*	..	..	..	..	..	..	..	..	*15*	*14*	*1*	..	..	..	..	..	*40*	*64*	
10	..	*3*	*1*	..	..	..	..	..	..	..	..	..	..	..	..	..	..	..	..	*8*	*20*	
118	5	31	8	4	..	..	..	5	..	3	..	1	..	5	..	..	..	2	1	149	286	78
..	..	..	..	..	..	..	..	..	..	..	Uninhabited	..	..	..	..	..	..	..	..	..	..	79
75	2	59	..	1	..	..	..	..	..	4	..	2	..	2	2	..	..	4	1	127	246	80
44	1	3	..	..	..	..	..	..	..	..	..	..	..	..	..	..	..	..	..	42	90	81
..	..	..	..	..	..	..	..	..	..	..	Uninhabited	..	..	..	..	..	..	..	..	..	..	82
..	..	..	..	..	..	..	..	..	..	..	Uninhabited	..	..	..	..	..	..	..	..	..	..	83

PRIMARY CENSUS ABSTRACT

L.C. No.	Name of Village Town/ Ward/ Urban Block	Area of Village in acres and of town ward in Km².	Occupied residential houses	Total No. of households	Total population (including institutional and houseless population)			Scheduled Castes		Scheduled Tribes		Literate and Educated Persons		(I-IX) Total Workers	
					P	M	F	M	F	M	F	M	F	M	F
1	2	3	4	5	6	7	8	9	10	11	12	13	14	15	16
84	Thagi	1,456.00	16	16	89	46	43	..	..	..	..	7	..	27	2
85	Dantla	86.06	20	23	101	55	46	..	..	..	..	3	..	33	24
86	Harigarh	246.88	46	64	321	169	152	..	..	..	..	9	..	81	23
	Harigarh		22	28	185	91	94	..	..	..	..	4	..	49	23
	Bajoron Ka Tola		24	36	136	78	58	..	..	..	..	5	..	32	..
87	Kethuli	5,101.70	319	404	1,708	883	825	73	80	..	..	234	34	481	163
	Kethuli		109	187	525	259	266	37	46	..	..	89	30	153	96
	Sindki Tola		92	99	542	284	258	19	22	..	..	64	..	151	60
	Bhimpura		89	89	486	262	224	17	12	..	..	74	4	140	3
	Bhagwanpura		29	29	155	78	77	..	..	..	..	7	..	37	4
88	Kagalya Khedi	796.95	25	25	143	73	70	4	3	..	..	44	2	40	..
89	Dhablamadhosing	5,769.49	316	336	1,877	950	927	134	139	..	..	252	57	539	367
	Dhabla Madhosing		165	181	1,057	533	524	131	134	..	..	193	56	292	281
	Haphas Khedi		35	38	218	105	113	3	5	..	..	27	..	54	45
	Chhapariya		33	34	180	98	82	..	..	..	..	8		65	38
	Bhuwana Ka dera		24	24	108	58	50	..	..	..	..	9	..	36	30
	Bhagga Ka Dera		13	13	75	38	37	..	..	..	..	10	1	17	11
	Dhanna Ka Dera		46	46	239	118	121	..	..	..	..	5	..	75	62
90	Beedgaon	536.33	28	38	218	110	108	22	21	..	..	38	..	51	62
91	Kala Kot	1,227.82	138	154	816	441	375	45	31	..	..	136	10	249	22
92	Sandhara	5,412.19	437	499	2,711	1,405	1,306	227	195	..	..	714	208	743	378
	Sandhara		422	484	2,603	1,349	1,254	171	143	..	..	714	208	717	344
	Bawadi Khera		15	15	108	56	52	56	52	..	..	..	..	26	34
93	Doodhli	316.89	..	..	..	.. Uninhabited		..	..	..	..	..	..	..	..
94	Sanada	1,794.19	149	162	917	495	422	70	73	..	..	155	10	287	..
	Sanada		136	149	860	460	400	70	73	..	..	155	10	266	..
	Bonjaron Ka Khera		13	13	57	35	22	..	..	..	..	..	..	21	..
95	Gordhanpura	1,381.66	102	102	546	281	265	6	6	..	..	50	..	170	15
	Ramnagar		33	33	166	73	93	6	6	..	..	4	..	43	3
	Bajara Kheda		39	39	215	121	94	..	..	..	..	41	..	80	3
			20	20	106	57	49	..	..	..	..	3	..	31	7
	Naya Kheda		10	10	59	30	29	..	..	..	..	2	..	16	2
96	Sammat Khedi	986.33	28	28	197	108	89	31	23	..	..	69	10	51	18
97	Ledi Khurd	1,319.30	58	58	313	169	144	3	3	..	..	47	5	96	21
98	Ledi Kalan	1,936.53	113	115	702	370	332	64	55	..	..	174	6	220	102
99	Osara	2,889.16	166	168	935	497	438	79	72	..	..	181	15	298	62
100	Neemthur	4,677.44	150	161	836	423	413	56	61	..	..	90	7	221	50
	Neemthur		112	123	640	322	318	54	60	..	..	80	7	172	41
	Bhgwanpura		23	23	124	65	59	..	..	..	..	8	..	30	7
	Haripura		15	15	72	36	36	2	1	..	..	2	..	19	2
101	Amjhari	674.17	30	30	152	80	72	7	7	..	..	33	..	58	..
102	Badodiya	1,349.57	5	5	8	6	2	..	..	..	..	5	..	6	..
103	Mokampura	1,040.49	58	58	323	177	146	11	11	..	..	67	7	101	9
104	Osarna	328.62	86	87	472	248	224	31	28	..	..	129	27	142	10
105	Ratanpura	4,187.09	135	175	1,006	527	479	72	57	..	..	150	9	304	57
	Ratanpura		7	7	41	20	21	..	..	..	..	5	..	15	7
	Nayar Kheda		41	63	355	195	160	30	25	..	..	63	7	110	18
	Dhanakpura		34	43	261	132	129	22	22	..	..	37	2	81	13
	Nayagaon		39	48	282	143	139	20	10	..	..	50	..	79	8
	Karmodi Ka Kheda		14	14	67	37	30	..	..	..	..	5	..	19	11

BHANPURA TAHSIL

WORKERS																						
I		II		III		IV		V(a)		V(b)		VI		VII		VIII		IX		X Non-Workers		L.C. No.
M	F	M	F	M	F	M	F	M	F	M	F	M	F	M	F	M	F	M	F	M	F	
17	18	19	20	21	22	23	24	25	26	27	28	29	30	31	32	33	34	35	36	37	38	1
27	2	..	..	..	..	..	..	..	..	..	..	..	..	..	..	..	..	..	..	19	41	84
25	..	5	24	3	..	..	..	..	..	..	..	..	..	..	..	..	..	..	..	22	22	85
52	..	7	21	17	2	..	..	2	..	..	..	..	..	1	..	2	..	..	..	88	129	86
22	..	*7*	*21*	*16*	*2*	..	..	*2*	..	..	..	..	..	..	..	*2*	..	..	..	*42*	*71*	
30	..	..	..	*1*	..	..		..	..	..	..	..	..	*1*	..	..	..	..	..	*46*	*58*	
358	41	72	120	22	2	..	..	4	..	6	..	..	..	9	..	1	..	9	..	402	662	87
86	*37*	*47*	*59*	*2*	..	..	..	..	..	*4*	..	..	..	*6*	..	*1*	..	*7*	..	*106*	*170*	
124	*1*	*10*	*57*	*13*	*2*	..	..	*1*	..	*2*	..	..	..	..	..	..	..	*1*	..	*133*	*198*	
116	*2*	*10*	*1*	*7*	..	..	..	*3*	..	..	..	..	..	*3*	..	..	..	*1*	..	*122*	*221*	
32	*1*	*5*	*3*	..	..	..	..	..		..	..	..	..	..	..	..	..	..	..	*41*	*73*	
37	..	2	..	..	..	..	..	1	..	..	..	..	..	..	..	..	..	..	..	33	70	88
426	291	62	71	13	..	.	..	4	3	9	..	2	..	10	..	1	..	12	2	411	560	89
205	*128*	*40*	*48*	*10*	..	..	..	*4*	*3*	*8*	..	*2*	..	*10*	..	*1*	..	*12*	*2*	*241*	*343*	
50	*40*	..	*5*	*3*	..	..	..	..	..	*1*	..	..	..	..	..	..	..	..	..	*51*	*68*	
65	*38*	..	..	..	..	..	..	..	..	..	..	..	..	..	..	..	..	..	..	*33*	*44*	
30	*21*	*6*	*9*	..	..	..	..	..	..	..	..	..	..	..	..	..	..	..	..	*22*	*20*	
10	*7*	*7*	*4*	..	..	..	..	..	..	..	..	..	..	..	..	..	..	..	..	*21*	*26*	
66	*57*	*9*	*5*	..	..	..	..	..	..	..	..	..	..	..	..	..	..	..	..	*43*	*59*	
46	56	4	5	..	..	..	..	1	1	..	..	..	..	..	..	..	..	..	..	59	46	90
191	4	16	18	9	..	..	..	*7*	..	9	..	1	..	3	..	..	..	13	..	192	353	91
403	143	126	204	25	2	1	..	33	18	29	4	14	..	46	..	4	..	62	7	662	928	92
378	*112*	*126*	*203*	*24*	..	*1*	..	*33*	*18*	*29*	*4*	*14*	..	*46*	..	*4*	..	*62*	*7*	*632*	*910*	
25	*31*	..	*1*	*1*	*2*	..	..	..	..	..	..	..	..	..	..	.	..	..	..	*30*	*18*	
..	..	..	..	..	..	..	..	..	Uninhabited	..	..	..	..	..	..	..	..	..	..	..	..	93
255	..	24	..	1	..	..	..	5	..	..	..	..	..	1	..	..	..	1	..	208	422	94
234	..	*24*	..	*1*	..	..	..	*5*	..	..	..	..	..	*1*	..	..	..	*1*	..	*194*	*400*	
21	..	..	..	..	..	..	..	..	..	..	..	..	..	..	..	..	..	..	..	*14*	*22*	
155	1	15	14	..	..	..	..	..	..	..	..	..	..	..	..	..	..	..	..	111	250	95
34	*1*	*9*	*2*	..	..	..	..	..	..	..	..	..	..	..	..	..	..	..	..	*30*	*90*	
76	..	*4*	*3*	..	..	..	..	..	..	..	..	..	..	..	..	..	..	..	..	*41*	*91*	
30	..	*1*	*7*	..	..	..	..	..	..	..	..	..	..	..	..	..	..	..	..	*26*	*42*	
15	..	*1*	*2*	..	..	..	..	..	..	..	..	..	..	..	..	..	..	..	..	*14*	*27*	
40	2	7	16	..	..	..	..	..	..	..	..	..	..	1	..	..	..	3	..	57	71	96
79	1	8	19	4	1	..	..	..	..	1	..	..	..	3	..	..	..	1	..	73	123	97
169	..	38	102	..	..	..	..	1	..	3	..	..	..	3	..	..	..	6	..	150	230	98
212	20	31	39	10	1	..	..	12	..	11	..	9	..	7	..	2	..	4	2	199	376	99
122	4	88	46	1	..	..	..	1	..	1	..	..	..	1	..	2	..	5	..	202	363	100
81	*2*	*80*	*39*	*1*	..	..	..	*1*	..	*1*	..	..	..	1	..	*2*	..	*5*	..	*150*	*277*	
23	..	*7*	*7*	..	..	..	.	..	..	..	..	..	..	..	..	..	..	..	..	*35*	*52*	
18	*2*	*1*	..	..	..	..	..	..	..	..	..	..	..	..	..	..	..	..	..	*17*	*34*	
50	..	2	..	2	..	..	..	..	..	3	..	..	..	..	..	..	..	1	..	22	72	101
6	..	..	..	..	..	..	..		..	..	..	..	..	..	..	..	..	..	..	..	2	102
63	2	11	5	6	1	..	..	5	..	13	1	1	..	1	..	..	..	1	..	76	137	103
94	1	31	8	6	..	..	..	1	..	1	..	2	..	2	1	..	..	5	..	106	214	104
233	3	53	53	16	1	..	..	..	..	..	..	..	..	..	..	..	..	2	..	223	422	105
7	..	*7*	*7*	*1*	..	..	..	..	..	..	..	..	..	..	..	..	..	..	..	*5*	*14*	
87	*3*	*9*	*15*	*13*	..	..	..	..	..	..	..	..	..	..	..	..	..	*1*	..	*85*	*142*	
67	..	*14*	*13*	..	..	..	..	..	..	..	..	..	..	..	..	..	..	..	..	*51*	*116*	
62	..	*16*	*8*	..	..	..	..	..	..	..	..	..	..	..	..	..	..	*1*	..	*64*	*131*	
10	..	*7*	*10*	*2*	*1*	..	..	..	..	..	..	..	..	..	..	..	..	..	..	*18*	*19*	

PRIMARY CENSUS ABSTRACT

L.C. No.	Name of Village Town/ Ward/ Urban Block	Area of Village in acres and of town ward in Km².	Occupied residential houses	Total No. of households	Total population (including institutional and houseless population)			Scheduled Castes		Scheduled Tribes		Literate and Educated Persons		(I-IX) Total Workers	
					P	M	F	M	F	M	F	M	F	M	F
1	2	3	4	5	6	7	8	9	10	11	12	13	14	15	16
106	Bharatya Khedi	761.20	25	25	119	67	52	17	14	..	..	..	..	31	22
107	Khajurna	1,483.97	53	65	375	193	182	55	44	..	..	38	1	92	6
	Khajurna		*32*	*39*	*221*	*111*	*110*	*31*	*26*	..	..	*36*	*1*	*49*	*3*
	Kalyanpura		*12*	*15*	*91*	*55*	*36*	*24*	*18*	..	..	*1*	..	*29*	*3*
	Banjaron Ka Kheda		*9*	*11*	*63*	*27*	*36*	..	..	..	..	*1*	..	*14*	..
108	Paikheda	439.67	3	3	10	6	4	..	..	..	..	1	..	3	3
109	Borda	3,317.77	133	197	1,169	619	550	138	139	..	..	292	27	360	93
110	Dhaba	1,972.51	90	97	495	264	231	100	78	..	..	98	17	116	41
111	Dhuwa Khedi	1,963.12	133	133	674	348	326	100	85	..	..	92	25	211	3
112	Bhesoda	6,566.11	867	938	4,660	2,483	2,177	246	219	..	..	1,356	458	1,295	420
	Bhesoda		*510*	*570*	*2,864*	*1,496*	*1,368*	*196*	*181*	..	..	*823*	*256*	*795*	319
	Bhesoda Mandi		*172*	*183*	*912*	*500*	*412*	*22*	*14*	..	..	*330*	*171*	*249*	*22*
	Malipura		*154*	*154*	*716*	*394*	*322*	*28*	*24*	..	..	*196*	*31*	*202*	*40*
	Ragaspuriya		*31*	*31*	*168*	*93*	*75*	..	..	..	..	*7*	..	*49*	*39*
113	Panga	1,591.36	133	133	716	357	359	124	135	..	..	51	6	216	150
	Panga		*47*	*47*	*257*	*136*	*121*	*53*	*50*	..	..	*37*	*5*	*73*	*47*
	Bhopa Khedi		*27*	*27*	*129*	*64*	*65*	..	..	..	..	*10*	*1*	*44*	*24*
	Chauki		*17*	*17*	*91*	*42*	*49*	..	..	..	..	*1*	..	*28*	*23*
	Chamar Khedi		*25*	*25*	*130*	*66*	*84*	*66*	*84*	..	..	..	..	*41*	*40*
	Bhaggya Khedi		*10*	*10*	*57*	*28*	*29*	..	..	..	..	*2*	..	*20*	*11*
	Dhola		*7*	*7*	*32*	*21*	*11*	*5*	*1*	..	..	*1*	..	*10*	*5*
114	Raikheda	412.65	..	..	..	..	Uninhabited			..	.	..	..	..	..
115	Govind Kheda	840.62	102	107	606	313	293	4	7	..	..	75	..	184	64
116	Sameli	595.34	35	35	199	105	94	5	3	..	..	30	1	51	7
117	Anki	624.10	31	31	199	103	96	47	35	..	..	31	1	57	11
118	Kesoda	1,886.76	94	110	588	328	260	52	36	..	..	113	8	178	..
119	Chauki	757.03	46	46	239	130	109	53	38	..	..	45	1	64	11

BHANPURA TAHSIL

WORKERS																				X Non-Workers		L.C. No.
I		II		III		IV		V(a)		V(b)		VI		VII		VIII		IX				
M	F	M	F	M	F	M	F	M	F	M	F	M	F	M	F	M	F	M	F	M	F	
17	18	19	20	21	22	23	24	25	26	27	28	29	30	31	32	33	34	35	36	37	38	1
11	4	19	18	1	..	..	..	..	..	..	..	..	..	..	..	..	..	..	..	36	30	106
88	2	3	4	1	..	..	..	..	..	..	..	..	..	..	..	..	..	..	..	101	176	107
45	*1*	*3*	*2*	*1*	..	..	..	..	..	..	..	..	..	..	..	..	..	..	..	*62*	*107*	
29	*1*	..	*2*	..	..	..	..	..	..	..	..	..	..	..	..	..	..	..	..	*26*	*33*	
14	..	..	..	..	..	..	..	..	..	..	..	..	..	..	..	..	..	..	..	*13*	*36*	
..	..	2	3	..	..	..	..	..	..	..	..	..	..	1	..	..	..	..	..	*3*	1	108
255	..	88	92	1	..	..	..	4	..	3	..	1	..	3	..	..	..	5	1	259	457	109
72	..	31	41	..	..	..	..	..	..	5	..	4	..	1	..	..	..	3	..	148	190	110
162	1	23	2	1	..	..	..	2	..	..	..	10	..	..	..	11	..	2	..	137	323	111
422	116	161	233	37	3	..	..	29	3	172	8	112	34	110	6	136	..	116	17	1,188	1,757	112
344	*88*	*132*	*178*	*34*	*2*	..	..	*16*	*1*	*51*	..	*64*	*34*	*61*	*3*	*19*	..	*74*	*13*	*701*	*1,049*	
12	*1*	*3*	*7*	*1*	..	..	..	*3*	*2*	*66*	*7*	*28*	..	*37*	*3*	*74*	..	*25*	*2*	*251*	*390*	
28	*5*	*18*	*31*	*2*	*1*	..	..	*10*	..	*52*	*1*	*20*	..	*12*	..	*43*	..	*17*	*2*	*192*	*282*	
38	*22*	*8*	*17*	..	..	..	..	..	..	*3*	..	..	..	..	..	..	..	..	..	*44*	*36*	
119	1	81	149	13	..	..	..	..	..	1	..	..	..	1	..	..	..	1	..	141	209	113
43	..	*24*	*47*	*5*	..	..	..	..	..	..	..	..	..	*1*	..	..	..	..	..	*63*	*74*	
28	*1*	*15*	*23*	*1*	..	..	..	..	..	..	..	..	..	..	..	..	..	..	..	*20*	*41*	
17	..	*9*	*23*	*1*	..	..	..	..	..	..	..	..	..	..	..	..	..	*1*	..	*14*	*26*	
19	..	*18*	*40*	*4*	..	..	..	..	..	..	..	..	..	..	..	..	..	..	..	*25*	*44*	
10	..	*8*	*11*	*2*	..	..	..	..	..	..	..	..	..	..	..	..	..	..	..	*8*	*18*	
2	..	*7*	*5*	..	..	..	..	..	..	*1*	..	..	..	..	..	..	..	..	..	*11*	*6*	
..	..	..	..	..	..	..	..	..	..	..	Uninhabited	..	..	..	..	..	..	..	..	..	..	114
127	3	38	51	12	10	..	..	2	..	3	..	..	..	1	..	..	..	1	..	129	229	115
29	..	16	7	..	..	..	..	2	..	1	..	..	..	..	..	1	..	2	..	54	87	116
23	1	27	10	1	..	..	..	..	..	..	..	..	..	..	..	1	..	5	..	46	85	117
126	..	15	..	..	..	..	..	1	..	13	..	6	..	6	..	8	..	3	..	150	260	118
28	..	32	11	..	..	..	..	2	..	..	..	1	..	..	..	..	..	1	..	66	98	119

PRIMARY CENSUS ABSTRACT

L.C. No.	Name of Village Town/ Ward/ Urban Block	Area of Village in acres and of town ward in Km².	Occupied residential houses	Total No. of households	Total population (including institutional and houseless population)			Scheduled Castes		Scheduled Tribes		Literate and Educated Persons		(I-IX) Total Workers	
					P	M	P	M	P	M	F	M	P	M	F
1	2	3	4	5	6	7	8	9	10	11	12	13	14	15	16
															BHANPURA
14/IV-	**Bhanpura (M)**	**0.83**	**1,639**	**1,977**	**10,818**	**5,555**	**5,263**	**437**	**409**	..	..	**3,631**	**1,961**	**2,387**	**360**
14/IV/1	*Ward No. 1*		*160*	*206*	*1,084*	*572*	*512*	..	..	..	..	*381*	*154*	*263*	*23*
	Block No. 1		100	112	628	329	299	..	..	..	..	228	101	147	3
	Block No. 2		60	94	456	243	213	..	..	..	..	153	53	116	20
14/IV/2	*Ward No. 2*		*240*	*263*	*1,268*	*671*	*597*	*40*	*35*	..	..	*476*	*259*	*284*	*20*
	Block No. 3		108	114	666	333	333	11	7	..	..	241	129	139	5
	Block No. 4		132	149	602	338	264	29	28	..	..	235	130	145	15
14/IV/3	*Ward No. 3*		*180*	*215*	*1,249*	*665*	*584*	*1*	..	..	..	*397*	*157*	*270*	*64*
	Block No. 5		112	131	745	403	342	1	..	..	..	270	102	173	55
	Block No. 6		68	84	504	262	242	..	..	..	..	127	55	97	9
14/IV/4	*Ward No. 4*		*119*	*159*	*954*	*477*	*477*	*88*	*71*	..	..	*325*	*196*	*183*	*40*
	Block No. 7		72	90	560	277	283	76	67	..	..	152	75	111	35
	Block No. 8		47	69	394	200	194	12	4	..	..	173	121	72	5
14/IV/5	*Ward No 5*		*155*	*178*	*1,573*	*496*	*577*	*100*	*97*	..	..	*305*	*251*	*206*	*27*
	Block No. 9		80	89	553	253	300	15	11	..	..	166	154	94	8
	Block No. 10		75	89	520	243	277	85	86	..	..	139	97	112	19
14/IV/6	*Ward No. 6*		*159*	*180*	*971*	*504*	*467*	*177*	*173*	..	..	*261*	*74*	*257*	*82*
	Block No. 11		86	104	564	291	273	38	35	..	..	185	66	140	11
	Block No. 12		73	76	407	213	194	139	138	..	..	76	8	117	71
14/IV/7	*Ward No. 7*		*148*	*215*	*1,125*	*576*	*549*	*22*	*21*	..	..	*411*	*280*	*247*	*46*
	Block No. 13		80	116	640	318	322	18	15	..	..	227	145	145	31
	Block No. 14		68	99	485	258	227	4	6	..	..	184	135	102	15
14/IV/8	*Ward No. 8*		*142*	*181*	*1,020*	*534*	*486*	*4*	*6*	..	..	*386*	*256*	*208*	*13*
	Block No. 15		81	104	546	272	274	2	3	..	..	205	142	100	7
	Block No. 16		61	77	474	262	212	2	3	..	..	181	114	108	6
14/IV/9	*Ward No. 9*		*184*	*183*	*981*	*512*	*469*	..	..	..	..	*349*	*196*	*210*	*23*
	Block No. 17		74	89	488	252	236	..	..	..	..	181	114	112	17
	Block No. 18		74	94	493	260	233	..	..	..	..	168	72	98	6
14/IV/10	*Ward No. 10*		*188*	*197*	*1,093*	*548*	*545*	*5*	*6*	..	..	*340*	*148*	*259*	*22*
	Block No. 19		73	84	435	213	222	..	..	..	..	102	30	112	17
	Block No. 20		115	113	658	335	323	5	6	..	..	238	118	147	5
															GAND I SAGAR
14/XI	**Gandhi Sagar Hydel Colony (N.M.)**	**6.48**	**926**	**943**	**3,953**	**2,166**	**1,787**	**234**	**205**	..	..	**1,155**	**573**	**1,034**	**78**
	Block No. 1		119	119	502	264	238	16	14	..	..	184	103	124	6
	Block No. 2		71	75	409	213	196	42	55	..	..	107	108	85	6
	Block No. 3		125	125	527	292	235	9	4	..	..	201	121	128	5
	Block No. 4		31	32	143	84	59	5	5	..	..	39	8	52	7
	Block No. 5		69	69	258	157	101	17	15	..	..	58	6	77	6
	Block No. 6		165	165	737	384	353	..	..	..	..	89	32	170	3
	Block No. 7		140	145	571	331	240	13	12	..	..	230	105	154	6
	Block No. 8		104	104	417	226	191	65	39	..	..	138	56	128	24
	Block No. 9		52	55	163	92	71	18	15	..	..	60	22	59	6
	Block No. 10		50	54	226	123	103	49	46	..	..	49	12	57	9

BHANPURA (M)
GANDHI SAGAR HYDEL COLONY

WORKERS																						
I		II		III		IV		V(a)		V(b)		VI		VII		VIII		IX		X Non-Workers		L.C. No.
M	F	M	F	M	F	M	F	M	F	M	F	M	F	M	F	M	F	M	F	M	F	
17	18	19	20	21	22	23	24	25	26	27	28	29	30	31	32	33	34	35	36	37	38	1

MUNICIPALITY

295		169		234		..		145		255		63		485		127		614		3,168		14/IV
	31		208		14		..		20		6		1		10		2		68	4,903		
33	..	*31*	*21*	*84*	*2*	..	..	*8*	..	*33*	..	*4*	..	*27*	..	*5*	..	*38*	..	*309*	*489*	*14/IV/1*
16	..	8	2	65	1	..	..	6	..	22	..	3	..	10	..	2	..	15	..	182	296	1
17	..	23	19	19	1	..	..	2	..	11	..	1	..	17	..	3	..	23	..	127	193	2
28	*2*	*12*	*3*	..	..	..	..	*8*	..	*27*	..	*8*	*1*	*64*	..	*16*	..	*121*	*14*	*387*	*577*	*14/IV/2*
23	2	12	2	..	..	..	..	1	..	17	..	3	..	57	..	9	..	17	1	194	328	3
5	..	..	1	..	..	..	..	7	..	10	..	5	1	7	..	7	..	104	13	193	249	4
30	..	*12*	*56*	*2*	..	..	..	*61*	*1*	*37*	..	*5*	..	*33*	*4*	*32*	..	*58*	*3*	*395*	*523*	*14/IV/3*
25	..	1	48	1	..	..	..	43	1	28	..	5	..	24	3	10	..	36	3	230	287	5
5	..	11	8	1	..	..	..	18	..	9	..	..	..	9	1	22	..	22	..	165	233	6
21	*2*	*13*	*8*	*1*	..	..	..	*19*	*14*	*19*	..	*1*	..	*43*	*1*	*20*	..	*46*	*14*	*294*	*337*	*14/IV/4*
12	2	13	8	1	..	..	..	17	14	5	..	1	..	13	..	15	..	34	11	166	248	7
9	..	..	..	..	..	..	..	2	..	14	..	..	..	30	1	5	..	12	4	128	189	8
17	*1*	*14*	*16*	*2*	*1*	..	..	*11*	..	*28*	*1*	*9*	..	*73*	*1*	*11*	..	*51*	*7*	*290*	*550*	*14/IV/5*
11	..	2	3	1	..	..	..	2	..	18	1	4	..	37	1	3	..	16	3	159	292	9
6	1	12	13	1	1	..	..	9	..	10	..	5	..	26	..	8	..	35	4	131	258	10
56	*18*	*53*	*62*	*7*	..	..	..	*21*	..	*20*	..	*15*	..	*39*	..	*6*	..	*40*	*2*	*247*	*385*	*14/IV/6*
21	..	9	9	6	..	..	..	21	..	10	..	7	..	26	..	4	..	36	2	151	262	11
35	18	44	53	1	..	..	..	..	..	10	..	8	..	13	..	2	..	4	..	96	123	12
32	*3*	*6*	*20*	*15*	*3*	..	..	*7*	*3*	*39*	*2*	*7*	..	*47*	*2*	*15*	*2*	*79*	*11*	*329*	*503*	*14/IV/7*
25	..	3	20	8	1	..	..	4	..	24	1	6	..	24	1	10	2	41	6	173	291	13
7	3	3	..	7	2	..	..	3	3	15	1	1	..	23	1	5	..	38	5	156	212	14
15	*1*	*2*	*1*	*5*	..	..	..	*5*	*2*	*17*	..	*1*	..	*76*	*1*	*5*	..	*82*	*8*	*327*	*473*	*14/IV/8*
10	1	2	1	1	..	..	..	3	..	6	..	..	..	26	..	5	..	47	5	172	267	15
5	..	..	..	4	..	..	..	2	2	11	..	1	..	50	1	..	..	35	3	154	206	16
11	*2*	*5*	*3*	*35*	*8*	..	..	*2*	..	*24*	*3*	*3*	..	*57*	..	*13*	..	*60*	*7*	*302*	*446*	*14/IV/9*
4	2	2	..	28	8	..	..	..	..	15	3	2	..	31	..	11	..	19	4	140	219	17
7	..	3	3	7	..	..	..	2	..	9	..	1	..	26	..	2	..	41	3	162	227	18
52	*2*	*21*	*18*	*83*	..	..	..	*3*	..	*11*	..	*10*	..	*36*	*1*	*4*	..	*39*	*1*	*239*	*523*	*14/IV/10*
22	..	10	17	49	..	..	..	3	..	1	..	2	..	9	..	1	..	15	..	101	205	19
30	2	11	1	34	..	..	..	..	..	10	..	8	..	27	1	3	..	24	1	188	318	20

HYDEL COLONY

13		..		269		1		6		19		259		70		19		378		1,132		14/XI
	..		..		11		..		1		1		3		3		..		59	1,709		
..	..	..	..	2	..	..	..	1	..	..	..	43	..	6	..	2	..	70	6	140	232	1
1	..	..	..	4	1	1	..	5	..	6	..	5	2	23	..	1	..	39	3	128	190	2
..	..	..	..	14	1	..	..	..	..	..	..	57	..	1	..	4	..	52	4	164	230	3
1	..	..	..	35	3	..	..	..	..	1	..	..	..	3	1	..	..	12	3	32	52	4
8	..	..	..	10	..	..	..	..	..	1	..	30	1	2	1	..	..	26	4	80	95	5
..	..	..	..	166	3	..	..	..	..	..	..	1	..	..	..	..	..	3	..	214	350	6
..	..	..	..	6	..	..	..	..	..	1	1	59	..	2	..	6	..	80	5	177	234	7
..	..	..	..	16	2	..	..	..	..	7	..	30	..	30	..	1	..	44	22	98	167	8
1	..	..	..	8	..	..	..	..	..	1	..	20	..	..	..	..	..	29	6	33	65	9
2	..	..	..	8	1	..	..	..	1	2	..	14	..	3	1	5	..	23	6	66	94	10

PRIMARY CENSUS ABSTRACT

L.C. No.	Name of Village Town/ Ward/ Urban Block	Area of Village in acres and of town ward in Km².	Occupied residential houses	Total No. of households	Total population (including institutional and houseless population)			Scheduled Castes		Scheduled Tribes		Literate and Educated Persons		(I-IX) Total Workers	
					P	M	F	M	F	M	F	M	F	M	F
1	2	3	4	5	6	7	8	9	10	11	12	13	14	15	16
14/5	**Malhargarh Tahsil (Rural)**	**805.5**	**14,683**		**84,120**		**40,669**		**6,203**		**62**		**2,765**		**10,428**
				15,418		**43,451**		**6,701**		**67**		**17,127**		**24,003**	
1	Bankrol	332.00	24	25	153	82	71	..	..	..	..	16	..	43	41
2	Kachariya Deo Doongri	604.00	45	47	264	140	124	..	..	..	..	35	3	62	36
3	Manasa Khurd	1,237.00	158	158	682	376	306	8	4	..	..	160	17	226	134
4	Pama Kheda	1,077.00	57	58	317	166	151	28	32	..	..	31	1	75	61
5	Barkheda Deo Doongri	1,319.00	136	144	698	379	319	92	78	..	..	182	12	233	64
6	Lasudiya Kadmala	1,117.00	91	91	540	271	269	69	70	..	..	124	23	159	45
7	Aranya Deo Doongri	931.00	76	77	415	204	211	33	38	..	..	75	9	116	101
8	Changeri	1,201.00	89	89	542	286	256	..	..	..	..	135	6	157	143
9	Molya Khedi	895.00	53	53	313	162	151	30	32	..	..	81	1	81	32
10	Mundli	444.00	20	20	140	65	75	..	..	..	..	22	..	42	39
11	Chandwasa	1,217.00	59	59	346	174	172	12	7	..	..	62	2	92	48
12	Kher Kheda	936.00	73	77	455	243	212	36	37	..	..	128	2	160	1
13	Paheda	2,418.00	169	169	953	475	478	77	57	..	..	252	52	252	210
14	Pipiya Vishnya	1,224.00	110	110	639	308	331	39	41	3	2	186	30	169	151
15	Borkhedi (Kachnara Wali)	1,243.00	111	147	520	281	239	125	95	..	..	68	4	150	99
16	Kachnara	822.00	80	124	452	243	209	38	30	..	..	92	5	141	102
17	Harmala	369.00	78	78	411	225	186	3	2	..	..	112	15	100	41
18	Anuppura	566.00	28	29	165	72	93	8	12	..	..	23	..	42	9
19	Jharda	3,823.00	219	246	1,284	689	595	75	61	15	10	280	67	348	45
	Jhadi		*130*	*157*	*808*	*431*	*377*	*59*	*50*	*15*	*10*	*188*	*66*	*218*	*22*
	Monipura		*17*	*17*	*87*	*48*	*39*	..	..	..	..	*8*	..	*31*	*5*
	Kundkheda		*10*	*10*	*42*	*19*	*23*	..	..	..	..	*5*	*1*	*13*	..
	Kishangarh		*33*	*33*	*199*	*108*	*91*	*16*	*11*	..	..	*49*	..	*43*	*10*
	Chandan Kheda		*29*	*29*	*148*	*83*	*65*	..	..	..	..	*30*	..	*43*	*8*
20	Somya	1,189.00	47	47	327	158	169	41	60	..	..	60	8	80	3
21	Band Piplya	1,084.00	89	89	517	280	237	39	33	..	..	137	14	134	94
22	Harsol	1,592.00	116	141	853	435	418	94	104	..	..	187	42	219	23
	Harsola		*57*	*73*	*421*	*212*	*209*	*70*	*81*	..	..	*77*	*8*	*113*	*1*
	Haphaul		*59*	*68*	*432*	*223*	*209*	*24*	*23*	..	..	*110*	*34*	*106*	*22*
23	Jhanya Khedi	1,055.00	25	26	148	81	67	27	31	..	..	12	..	39	..
24	Narayangarh	5,838.00	..	*Included in urban area as urban outgrowth of Malhargarh (M)*										..	..
25	Gudbheli (Narayangarh Wali)	1,153.00	54	62	325	172	153	66	58	..	..	40	1	102	8
26	Barujana	1,059.00	74	101	454	248	206	102	62	..	..	109	49	158	122
27	Afu Khedi	439.00	33	36	202	95	107	29	27	..	..	18	..	55	54
28	Limbawas	1,274.00	139	144	767	404	363	16	13	..	..	190	33	222	8
29	Banskhedi (Barujana Wali)	890.00	51	73	401	222	179	5	3	..	..	71	7	117	73
30	Badri	618.00	51	51	299	159	140	23	20	..		67	5	79	55
31	Rinchha	1,576.00	103	113	639	328	311	62	59	..	..	111	7	173	65
32	Chita Khedi	755.00	53	56	318	168	150	4	6	..	..	37	4	102	64
33	Akya Palra	627.00	57	75	399	202	197	6	7	..	..	68	8	104	51
34	Jalodiya	760.00	73	73	441	225	216	30	26	..	..	93	2	130	129
35	Mundedi	1,960.00	171	171	1,019	529	490	63	66	..	..	278	35	280	23
36	Barkheda Virpuriya	1,018.00	30	30	135	70	65	29	26	..	..	21	2	42	25
37	Aankli	358.00	19	19	130	63	67	..	..	..	..	18	1	37	19
38	Sunthod	1,296.00	110	120	711	374	337	54	51	..	..	150	23	199	26
39	Barkheda Panth	1,594.00	161	175	1,064	545	519	53	51	..	..	310	59	277	117
40	Solatganj (Kanthariya)	324.00	12	12	29	16	13	1	1	..	..	*6*	2	8	3
41	Malhargarh Gaon	2,575.00	..	*Included in urban area as urban outgrowth of Malhargarh (M)*										..	..

MALHARGARH TAHSIL

WORKERS																						
I		II		III		IV		V(a)		V(b)		VI		VII		VIII		IX		X Non-Workers		L.C. No.
M	F	M	F	M	F	M	F	M	F	M	F	M	F	M	F	M	F	M	F	M	F	
17	18	19	20	21	22	23	24	25	26	27	28	29	30	31	32	33	34	35	36	37	38	1
18,080		2,975		338		26		449		389		153		701		153		739		19,448		14/5
	7,235		2,833		25		21		85		79		27		6		1		116		30,241	
43	41	..	..	..	..	..	..	..	..	..	..	..	..	..	..	..	..	..	..	39	30	1
56	31	4	5	..	..	..	..	..	..	..	..	..	..	..	..	..	..	2	..	78	88	2
198	116	19	16	..	..	..	..	1	2	3	..	..	..	2	..	..	..	3	..	150	172	3
63	55	9	6	..	..	..	..	..	..	..	..	1	..	..	..	..	..	2	..	91	90	4
188	25	26	39	..	..	..	..	6	..	2	..	8	..	1	..	..	..	2	..	146	255	5
138	37	17	6	..	..	..	..	2	1	..	..	..	..	..	..	..	..	2	1	112	224	6
79	61	11	21	..	..	..	..	..	..	..	..	..	..	..	..	..	..	26	19	88	110	7
143	137	8	6	..	..	..	..	..	..	1	..	..	..	3	..	..	..	2	..	129	113	8
78	31	2	1	..	..	..	..	..	..	..	..	..	..	1	..	..	..	..	..	81	119	9
42	39	..	..	..	..	..	..	..	..	..	..	..	..	..	..	..	..	..	..	23	36	10
89	47	1	1	..	..	..	..	2	..	..	..	..	..	..	..	..	..	..	..	82	124	11
150	1	2	..	..	..	..	..	6	..	..	..	..	..	..	..	..	..	2	..	83	211	12
199	165	46	45	..	..	..	..	2	..	..	..	..	..	3	..	..	..	2	..	223	268	13
148	1	14	150	..	..	..	..	1	..	4	..	..	..	2	..	..	..	..	..	139	180	14
129	87	17	12	..	..	..	..	..	..	..	..	..	..	1	..	..	..	3	..	131	140	15
120	95	20	7	..	..	..	..	..	..	..	..	..	..	1	..	..	..	..	..	102	107	16
74	18	16	20	..	..	..	..	..	..	..	..	..	..	..	..	..	..	10	3	125	145	17
41	4	..	5	..	..	..	..	..	..	..	..	..	..	..	..	..	..	1	..	30	84	18
232	16	38	23	8	..	..	..	14	1	4	..	..	..	18	..	4	..	30	5	341	550	19
115	*8*	*33*	*8*	*8*	..	..	..	*14*	*1*	*4*	..	..	..	*18*	..	*3*	..	*23*	*5*	*213*	*355*	
24	..	*1*	*5*	..	..	..	..	..	..	..	..	..	..	..	..	..	..	*6*	..	*17*	*34*	
13	..	..	..	..	..	..	..	..	..	..	..	..	..	..	..	..	..	..	..	*6*	*23*	
37	*5*	*4*	*5*	..	..	..	..	..	..	..	..	..	..	..	..	*1*	..	*1*	..	*65*	*81*	
43	*3*	..	*5*	..	..	..	..	..	..	..	..	..	..	..	..	..	..	..	..	*40*	*57*	
69	2	10	1	..	..	..	..	1	..	..	..	..	..	..	..	..	..	..	..	78	166	20
108	74	19	19	3	1	..	..	..	..	1	..	..	..	..	..	..	..	3	..	146	143	21
145	1	47	22	1	..	..	..	5	..	..	..	2	..	4	..	2	..	13	..	216	395	22
84	*1*	*22*	..	*1*	..	..	..	*1*	..	..	..	..	..	..	..	*1*	..	*4*	..	*59*	*208*	
61	..	*25*	*22*	..	..	..	..	*4*	..	..	..	*2*	..	*4*	..	*1*	..	*9*	..	*117*	*187*	
37	..	1	..	..	..	..	..	..	..	..	..	..	..	..	..	..	..	1	..	42	67	23
..	..	..	..	..	*Included in urban area as urban outgrowth of Malhargarh (M)*													..	..	..	..	24
79	..	14	7	..	..	..	..	8	..	..	1	..	..	..	..	..	..	1	..	70	145	25
82	87	72	35	..	..	..	..	..	..	..	..	..	..	..	..	..	..	4	..	90	84	26
35	38	18	16	..	..	..	..	..	..	..	..	..	..	..	..	..	..	2	..	40	53	27
165	4	20	4	16	..	..	..	2	..	1	..	..	..	12	..	..	..	6	..	182	355	28
100	58	11	14	..	..	..	..	..	..	..	..	2	1	2	..	..	..	2	..	105	106	29
71	47	4	7	1	..	..	..	..	..	1	..	..	..	..	..	..	..	2	1	80	85	30
131	46	25	18	1	..	..	..	2	..	2	..	1	1	7	..	..	..	4	..	155	246	31
94	59	..	4	6	..	..	..	..	..	..	..	..	..	1	..	..	..	1	1	66	86	32
98	44	3	6	..	..	..	..	1	1	..	..	..	..	1	..	..	..	1	..	98	145	33
128	127	1	2	..	..	..	..	..	..	..	..	..	..	..	..	..	..	1	..	95	87	34
226	8	41	14	..	..	..	..	..	..	..	..	..	..	8	..	2	..	3	1	249	467	35
41	24	1	1	..	..	..	..	..	..	..	..	..	..	..	..	..	..	..	..	28	40	36
20	..	17	19	..	..	..	..	..	..	..	..	..	..	..	..	..	..	..	..	26	48	37
144	6	51	20	1	..	..	..	2	..	..	..	..	..	..	..	1	..	..	..	175	311	38
144	31	92	84	4	..	..	..	6	2	3	..	1	..	8	..	..	..	19	..	268	402	39
..	..	..	3	..	..	..	..	..	..	..	..	8	..	..	..	..	..	..	..	8	10	40
..	..	..	..	..	..	*Included in urban area as urban outgrowth of Malhargarh (M)*												..	..	..	..	41

PRIMARY CENSUS ABSTRACT

L.C. No.	Name of Village Town/ Ward/ Urban Block	Area of Village in acres and of town ward in Km².	Occupied residential houses	Total No. of households	Total population (including institutional and houseless population)			Scheduled Castes		Scheduled Tribes		Literate and Educated Persons		(I-IX) Total Workers	
					P	M	F	M	F	M	F	M	F	M	F
1	2	3	4	5	6	7	8	9	10	11	12	13	14	15	16
42	Kumhari	598.00	10	19	92	51	41	11	7	..	..	6	..	35	21
43	Kachariya Nau	454.00	27	31	159	73	86	15	17	..	..	20	1	37	24
44	Selawari	609.00	6	6	74	40	34	..	..	..	..	21	..	21	11
45	Jogani	406.00	21	21	116	59	57	..	..	..	..	23	3	31	4
46	Bhainsa Kheda	475.00	42	42	239	127	112	14	8	..	..	14	2	79	42
	Bhainsakheda		*11*	*11*	*67*	*37*	*30*	*14*	*8*	..	..	*6*	*2*	*19*	*5*
	Banjaron Ka Majra		*31*	*31*	*172*	*90*	*82*	..	..	..	..	*8*	..	*60*	*37*
47	Amarpura	1,339.00	76	76	378	201	177	97	91	..	..	93	12	119	16
48	Piplya Solanki	703.00	27	27	159	74	85	2	..	..	..	27	..	37	10
49	Jetpura	348.00	49	50	270	141	129	27	22	..	..	41	6	81	76
50	Rupi	606.00	29	29	228	118	110	6	4	..	..	45	4	62	1
51	Soni	633.00	77	84	509	278	231	55	47	..	..	112	17	146	53
52	Ninora	1,113.00	70	74	507	275	232	50	43	..	..	113	11	155	90
53	Khokhra	903.00	63	70	418	219	199	39	36	..	..	101	7	131	10
54	Kangetti	4,576.00	473	482	2,609	1,339	1,270	220	214	..	..	803	181	692	259
55	Sanawda	2,705.00	91	91	496	264	232	3	..	..	..	118	29	149	15
56	Soopda	604.00	44	44	284	164	120	46	26	..	..	64	1	80	38
57	Semli	754.00	153	153	795	403	392	62	69	..	..	184	22	241	183
58	Umariya	952.00	67	67	424	225	199	65	53	..	..	116	5	107	85
59	Nali Kheda	602.00	33	33	184	89	95	23	22	..	..	32	1	53	55
60	Khan Kharai	1,183.00	54	54	343	185	158	58	45	..	..	52	1	103	66
61	Ambaw	556.00	36	36	224	112	112	5	4	..	..	32	3	69	51
62	Sujanpura	425.00	18	18	122	67	55	..	..	..	..	37	3	37	4
63	Balagudha	1,880.00	288	292	1,618	829	789	90	91	..	..	473	86	487	347
64	Dhakdi	720.00	36	44	167	90	77	..	..	..	..	16	..	45	24
65	Mundkhosa	389.00	8	8	44	20	24	..	..	..	..	..	..	16	14
66	Bardal	1,268.00	41	50	201	96	105	5	8	..	..	4	..	65	29
67	Barkheda Jaisingh	991.00	54	54	410	206	204	3	4	..	..	95	13	105	31
68	Dunglawada	755.00	35	35	249	119	130	9	13	..	..	65	6	71	63
69	Gogarpura	846.00	83	83	417	215	202	17	16	..	..	97	10	120	104
70	Kheda	1,388.00	131	131	604	310	294	36	24	14	15	116	12	161	130
71	Bahi	3,135.00	294	294	1,571	857	714	211	208	21	16	398	67	451	396
72	Khatya Khedi	691.00	47	49	307	165	142	10	4	..	..	75	13	78	69
	Khatyakhedi		*45*	*46*	*302*	*161*	*141*	*9*	*4*	..	..	*75*	*13*	*74*	*69*
	Railway Fatak		*1*	*1*	*1*	*1*	..	*1*	..	..	..	..	..	*1*	..
	Sant Ashram		*1*	*2*	*4*	*3*	*1*	..	..	..	..	..	..	*3*	..
73	Piplya Panth	1,071.00	127	139	780	398	382	4	11	..	..	197	55	205	122
	Pipalyapanth		*111*	*114*	*652*	*324*	*328*	*3*	*8*	..	..	*157*	*36*	*171*	*116*
	Narendra Nagar		*3*	*3*	*10*	*6*	*4*	*1*	*3*	..	..	*5*	*1*	*5*	*3*
	Railway Fatak		*13*	*22*	*118*	*68*	*50*	..	..	..	..	*35*	*18*	*29*	*3*
74	Sokdi	323.00	55	55	276	139	137	..	..	..	..	36	1	84	57
75	Tila Kheda	590.00	555	607	3,468	1,827	1,641	115	99	..	..	1,116	568	867	97
	Tilakheda		*83*	*105*	*583*	*303*	*280*	*1*	*3*	..	..	*187*	*21*	*143*	*5*
	Pipalya Jhandi		*472*	*502*	*2,885*	*1,524*	*1,361*	*114*	*96*	..	..	*929*	*547*	*724*	*92*
76	Gudbheli	2,115.00	191	195	1,085	559	526	71	78	..	3	258	31	291	83
77	Kachariya Chandrawat	1,892.00	175	175	991	517	474	125	110	..	..	162	14	284	128
78	Lunaheda	1,793.00	148	148	844	439	405	111	89	..	..	149	24	226	140
79	Thadod	1,718.00	139	150	677	343	334	34	31	..	..	145	24	197	11
80	Botalganj	800.00	242	242	1,332	671	661	77	82	..	..	238	61	323	38
81	Ujagariya	535.00	27	27	160	83	77	7	6	..	..	37	10	47	2

WORKERS																						
I		II		III		IV		V(a)		V(b)		VI		VII		VIII		IX		X Non-Workers		L.C. No.
M	F	M	F	M	F	M	F	M	F	M	F	M	F	M	F	M	F	M	F	M	F	
17	18	19	20	21	22	23	24	25	26	27	28	29	30	31	32	33	34	35	36	37	38	1
17	7	1	1	..	..	..	..	..	..	..	..	..	..	1	..	..	..	16	13	16	20	42
17	4	12	16	1	..	..	..	..	..	..	..	5	4	..	..	1	..	1	..	36	62	43
15	10	3	1	..	..	..	..	..	..	..	..	..	..	..	..	..	..	3	..	19	23	44
30	3	1	1	..	..	..	..	..	..	..	..	..	..	..	..	..	..	..	..	28	53	45
34	..	39	39	1	..	..	..	..	..	..	..	3	3	2	..	..	..	..	..	48	70	46
7	..	*10*	*5*	..	..	..	..	..	..	..	..	..	..	*2*	..	..	..	..	..	*18*	*25*	
27	..	*29*	*34*	*1*	..	..	..	..	..	..	..	*3*	*3*	..	..	..	..	..	..	*30*	*45*	
93	10	21	6	..	..	..	..	..	..	1	..	..	..	3	..	..	..	1	..	82	161	47
19	6	18	4	..	..	..	..	..	..	..	..	..	..	..	..	..	..	..	..	37	75	48
70	62	8	14	1	..	..	..	..	..	1	..	..	..	..	..	..	..	1	..	60	53	49
60	1	1	..	..	..	..	..	..	..	..	..	..	..	1	..	..	..	..	..	56	109	50
137	46	6	7	..	..	..	..	1	..	..	..	..	..	..	..	..	..	2	..	132	178	51
143	85	4	5	..	..	..	..	..	..	4	..	..	..	..	..	..	..	4	..	120	142	52
117	5	13	5	..	..	..	..	..	..	..	.	..	..	..	..	..	..	1	..	88	189	53
370	119	95	87	16	2	4	..	53	13	64	31	6	..	33	2	3	..	48	5	647	1,011	54
117	4	26	11	..	..	..	..	..	..	4	..	..	..	2	..	..	..	..	..	115	217	55
73	34	7	4	..	..	..	..	..	..	..	..	..	..	..	..	..	..	..	..	84	82	56
199	157	24	24	..	..	1	..	8	1	..	..	1	1	..	..	1	..	7	..	162	209	57
85	70	22	15	..	..	..	..	..	..	.	..	..	..	..	..	..	..	..	..	118	114	58
52	54	1	1	..	..	..	..	..	..	..	..	..	..	..	..	..	..	..	..	36	40	59
97	63	6	3	..	..	..	..	..	..	..	..	..	..	..	..	..	..	..	..	82	92	60
69	51	..	..	..	..	..	..	..	..	..	..	..	..	..	..	..	..	..	..	43	61	61
35	4	..	..	..	..	..	..	..	..	..	..	..	..	..	..	..	..	2	..	30	51	62
307	255	89	86	6	..	..	..	36	4	11	..	1	..	16	1	1	..	20	1	342	442	63
16	4	28	20	..	..	..	..	..	..	..	..	..	..	..	..	..	..	1	..	45	53	64
6	5	10	9	..	..	..	..	..	..	..	..	..	..	..	..	..	..	..	..	4	10	65
31	14	33	15	..	..	..	..	..	..	..	..	..	..	..	..	..	..	1	..	31	76	66
95	23	10	8	..	..	..	..	..	..	..	..	..	..	..	..	..	..	1	..	100	173	67
60	53	10	10	..	..	..	..	..	..	..	..	..	..	..	..	..	..	1	..	48	67	68
91	89	1	1	1	1	5	4	..	..	1	..	..	..	..	..	..	..	21	9	95	98	69
116	43	14	73	5	1	7	9	1	..	5	..	9	4	1	..	..	..	3	..	149	164	70
314	260	80	91	1	..	8	8	6	10	27	27	1	..	6	..	3	..	5	..	406	318	71
60	65	3	3	..	..	..	..	..	..	2	1	..	..	3	..	6	..	4	..	87	73	72
60	*65*	*3*	*3*	..	..	..	..	..	..	*2*	*1*	..	..	*3*	..	*5*	..	*1*	..	*87*	*72*	
..	..	..	..	..	..	..	..	..	..	..	..	..	..	..	..	*1*	..	..	..	..	..	
..	..	..	..	..	..	..	..		..	..	..	..	..	..	..	.	..	*3*	..	..	*1*	
121	98	17	21	4	..	..	..	5	1	12	2	4	..	11	..	10	..	21	..	193	260	73
118	*95*	*14*	*21*	*3*	..	..	..	*4*	..	*3*	..	*4*	..	*1*	..	*8*	..	*16*	..	*153*	*212*	
..	*3*	..	..	..	..	..	..	..	..	..	..	..	..	*5*	..	..	..	..	..	*1*	*1*	
3	..	*3*	..	*1*	..	..	..	*1*	*1*	*9*	*2*	..	..	*5*	..	*2*	..	*5*	..	*39*	*47*	
80	56	2	1	1	..	..	..	..	..	..	..	..	..	..	..	..	..	1	..	55	80	74
128	2	68	34	7	..	..	..	31	14	102	8	21	1	284	2	83	1	143	35	960	1,544	75
86	..	6	1	1	..	..	..	..	*1*	*15*	..	*6*	..	*8*	..	*1*	..	*20*	*3*	*160*	*275*	
42	*2*	*62*	*33*	*6*	..	..	..	*31*	*13*	*87*	*8*	*15*	*1*	*276*	*2*	*82*	*1*	*123*	*32*	*800*	*1,269*	
248	66	14	7	1	..	..	..	3	..	1	..	2	..	1	..	..	..	21	10	268	443	76
212	63	44	63	2	..	..	..	5	1	3	..	1	..	6	..	1	..	10	1	233	346	77
139	15	83	125	..	..	..	..	..	..	1	..	..	..	..	..	..	..	3	..	213	265	78
124	1	37	9	6	..	..	..	10	1	..	..	11	..	..	..	3	..	6	..	146	323	79
171	3	102	34	..	..	..	..	9	..	7	..	7	..	15	..	..	..	12	1	348	623	80
26	1	16	1	2	..	..	..	..	..	..	..	..	..	..	..	2	..	1	..	36	75	81

PRIMARY CENSUS ABSTRACT

L.C. No.	Name of Village Town/ Ward/ Urban Block	Area of Village in acres and of town ward in Km².	Occupied residential houses	Total No. of households	Total population (including institutional and houseless population) P	M	F	Scheduled Castes M	F	Scheduled Tribes M	F	Literate and Educated Persons M	F	(I-IX) Total Workers M	F
1	2	3	4	5	6	7	8	9	10	11	12	13	14	15	16
82	Dhikanya	981.00	78	80	423	216	207	116	114	..	..	65	5	129	3
83	Baboo Kheda	875.00	68	72	431	239	192	8	12	..	..	122	16	142	83
84	Chaoli	524.00	40	53	283	130	153	50	51	..	..	29	1	88	81
85	Borkhedi (Kamlya)	591.00	29	36	201	102	99	5	10	..	..	55	7	59	34
86	Belala	1,151.00	87	101	610	321	289	134	109	..	..	95	10	180	128
87	Haripura	402.00	28	29	175	81	94	46	47	..	..	29	1	52	65
88	Deori	1,014.00	62	66	365	182	183	28	18	..	..	46	4	105	88
89	Mindla Kheda	534.00	68	75	411	209	202	79	71	..	..	68	1	132	108
90	Hanumantiya	705.00	55	55	298	147	151	1	2	..	..	24	2	84	79
91	Palevana	1,097.00	81	81	484	244	240	53	46	..	..	107	2	139	114
92	Mundadi	1,078.00	55	55	284	153	131	25	21	..	..	17	..	83	64
93	Dodiya Mina	999.00	86	90	451	228	223	47	45	..	..	26	..	144	113
94	Sindwan	1,826.00	130	136	615	320	295	45	45	..	..	149	9	219	169
95	Dhabla	2,969.00	229	234	1,196	603	593	147	141	..	..	254	22	326	176
96	Arnya Mina	645.00	35	35	186	91	95	9	13	..	..	11	..	63	65
97	Lasudiya Rathaur	779.00	97	99	610	316	294	62	52	..	..	121	20	167	62
98	Bhangi Piplya	466.00	40	40	215	117	98	8	11	..	..	27	..	68	11
99	Turkya	868.00	109	115	623	350	273	41	27	..	..	187	10	201	26
100	Kamlya	648.00	45	48	324	178	146	1	..	..	..	74	14	102	11
101	Chauth Khedi	780.00	63	66	385	185	200	2	3	..	..	55	..	121	112
102	Badpur	958.00	95	97	486	253	233	102	97	..	..	117	5	145	50
103	Dorwada	3,057.00	267	272	1,374	700	674	140	138	..	..	374	80	387	377
	Dorwada		*222*	*227*	*1,128*	*566*	*562*	*99*	*100*	..	..	*307*	*80*	*314*	*315*
	Daukhadi		*13*	*13*	*55*	*41*	*34*	..	..	..	..	*19*	..	*23*	*10*
	Khaknadiya		*32*	*32*	*171*	*93*	*78*	*41*	*38*	..	..	*48*	..	*50*	*52*
104	Budha	3,628.00	435	443	2,349	1,197	1,152	232	224	..	..	555	184	675	93
105	Fatepur	511.00	54	54	340	166	174	17	13	..	..	79	2	96	12
106	Chandrapura	650.00	38	38	219	114	105	21	23	..	..	39	..	66	15
107	Khejadi (Harsol)	681.00	53	56	282	148	134	24	21	..	..	47	1	85	1
108	Awana Kachariya	804.00	42	42	239	120	119	15	20	..	..	37	2	65	44
109	Irli	847.00	46	46	265	125	140	..	..	..	..	31	..	66	13
110	Pir Guradiya	966.00	63	63	302	148	154	14	11	..	..	40	..	88	84
111	Kitu Khedi	936.00	70	70	422	218	204	21	21	..	..	114	17	109	8
112	Gopalpura	1,072.00	123	123	726	383	343	23	26	..	..	112	4	207	11
	Gopalpura		*45*	*45*	*274*	*145*	*129*	*23*	*26*	..	..	*60*	*2*	*74*	..
	Kampaund		*51*	*51*	*290*	*150*	*140*	..	..	..	..	*40*	..	*91*	*9*
	Jhonpadiya		*27*	*27*	*162*	*88*	*74*	..	..	..	..	*12*	*2*	*42*	*2*
113	Tumdi	417.00	15	15	67	32	35	..	..	..	..	15	1	15	1
114	Admalya	1,718.00	148	148	857	415	442	22	15	..	..	86	3	212	49
	Admalya		*63*	*63*	*381*	*192*	*189*	*5*	*5*	..	..	*61*	*3*	*91*	*3*
	Lodakheda		*85*	*85*	*476*	*223*	*253*	*17*	*10*	..	..	*25*	..	*121*	*46*
115	Bhil Khedi	1,411.00	60	69	312	144	168	37	37	..	..	24	..	93	68
116	Kalya Khedi	920.00	69	70	326	180	146	31	29	..	..	47	1	101	72
117	Munja Khedi	411.00	12	16	93	45	48	5	6	..	..	5	..	29	18
118	Chillod Piplya	1,055.00	91	119	656	339	317	42	29	..	..	147	14	188	159
119	Khadpalya	1,465.00	101	101	571	290	281	51	65	..	..	117	10	160	122
	Khadpalya		*71*	*71*	*406*	*213*	*193*	*42*	*52*	..	..	*111*	*10*	*119*	*80*
	Gayarikheda		*30*	*30*	*165*	*77*	*88*	*9*	*13*	..	..	*6*	..	*41*	*42*
120	Takrawad	2,808.00	263	270	1,427	755	672	76	73	..	..	366	53	433	47
121	Kheda Kalya Khedi	570.00	38	38	232	111	121	10	10	..	..	36	1	61	5

MALHARGARH TAHSIL

WORKERS																						
I		II		III		IV		V(a)		V(b)		VI		VII		VIII		IX		X Non-Workers		L.C. No.
M	F	M	F	M	F	M	F	M	F	M	F	M	F	M	F	M	F	M	F	M	F	
17	18	19	20	21	22	23	24	25	26	27	28	29	30	31	32	33	34	35	36	37	38	1
106	2	18	1	4	..	..	..	..	..	..	..	..	..	1	..	..	..	..	..	87	204	82
96	53	34	30	..	..	..	..	..	..	1	..	..	..	2	..	..	..	9	..	97	109	83
86	81	2	..	..	..	..	..	..	..	..	..	..	..	..	..	..	..	..	.	42	72	84
54	34	1	..	..	..	..	..	1	..	2	..	..	..	..	..	..	..	1	..	43	65	85
155	11	23	117	1	..	..	..	..	..	..	..	..	..	..	..	..	..	1	..	141	161	86
52	65	..	..	..	..	..	..	..	..	..	..	..	..	..	..	..	..	..	..	29	29	87
79	69	17	17	7	2	..	..	..	..	..	..	..	..	..	..	..	..	2	..	77	95	88
100	89	9	10	6	1	..	..	13	8	..	..	..	..	2	..	..	..	2	..	77	94	89
79	76	4	3	..	..	..	..	..	..	..	..	..	..	1	..	..	..	..	..	63	72	90
113	110	20	4	..	..	..	..	5	..	..	..	..	..	..	..	..	..	1	..	105	126	91
53	42	24	21	1	..	..	..	3	1	..	..	..	..	1	..	..	..	1	..	70	67	92
116	106	10	7	17	..	..	..	..	..	..	..	..	..	1	..	..	..	..	..	84	110	93
175	27	35	138	..	..	..	..	3	3	2	..	..	..	..	..	..	..	4	1	101	126	94
232	148	32	26	16	1	..	..	11	..	..	..	8	1	17	..	2	..	8	..	277	417	95
58	64	4	1	1	..	..	..	..	..	..	..	..	..	..	..	..	..	..	..	28	30	96
135	51	12	7	5	..	..	..	7	3	..	..	1	..	2	..	..	..	5	1	149	232	97
59	10	9	1	..	..	..	..	..	..	..	..	..	..	..	..	..	..	..	..	49	87	98
154	17	21	8	1	..	..	..	16	1	..	..	2	..	1	..	..	..	6	.	149	247	99
86	4	6	1	..	..	..	..	7	6	..	..	..	..	..	..	..	..	3	..	76	135	100
93	86	12	15	10	7	..	..	1	..	..	..	3	4	2	..	..	..	..	..	64	88	101
129	31	10	18	1	..	..	..	3	1	..	..	..	..	..	..	..	..	2	..	108	183	102
324	336	25	35	11	2	..	..	6	3	1	..	..	..	8	..	.	..	12	1	313	297	103
256	*276*	*23*	*33*	*9*	*2*	..	..	*6*	*3*	*1*	..	..	..	*7*	..	..	..	*12*	*1*	*252*	*247*	
19	*9*	*1*	*1*	*2*	..	..	..	..	..	..	..	..	..	*1*	..	..	..	..	..	*18*	*24*	
49	*51*	*1*	*1*	..	..	..	..	..	..	..	..	..	..	..	..	..	..	..	..	*43*	*26*	
360	12	170	79	1	..	..	..	32	..	22	..	2	..	41	..	10	..	37	2	522	1,059	104
91	6	5	6	..	..	..	..	..	..	..	..	.	..	..	..	..	..	..	..	70	162	105
63	14	3	1	..	..	..	..	..	..	..	..	..	..	..	..	..	..	..	..	48	90	106
65	1	18	..	..	..	..	..	2	..	..	..	..	..	..	..	..	..	..	..	63	133	107
59	41	1	1	3	2	..	..	..	..	..	..	..	..	..	..	..	..	2	..	55	75	108
66	13	..	..	..	..	..	..	..	..	..	..	..	..	..	..	..	..	..	..	59	127	109
80	76	4	7	1	1	..	..	..	..	..	..	..	..	1	..	..	..	2	..	60	70	110
96	3	11	5	..	..	..	..	..	..	..	..	..	..	2	..	..	..	..	..	109	196	111
158	..	43	11	2	..	..	..	..	..	2	..	1	..	..	..	..	..	1	..	176	332	112
57	..	*13*	..	..	..	..	..	..	..	*2*	..	*1*	..	..	..	..	..	*1*	.	*71*	*129*	
66	..	*25*	9	..	..	..	..	..	..	..	..	..	..	..	..	..	..	..	..	*59*	*131*	
35	..	*5*	*2*	*2*	..	..	..	..	..	..	..	..	..	..	..	..	..	..	..	*46*	*72*	
12	1	..	..	..	..	..	..	..	..	..	..	..	..	..	..	*3*	..	..	..	17	34	113
201	47	6	2	..	..	..	..	..	..	1	..	..	..	1	..	..	..	3	..	203	393	114
82	*1*	*5*	*2*	..	..	..	..		..	*1*	..	..	..	..	..	..	..	*3*	..	*101*	*186*	
119	*46*	*1*	.	..	..	..	..	..	..	..	..	..	..	*1*	..	..	..	..	..	*102*	*207*	
72	54	17	14	1	..	..	..	..	..	..	..	1	..	2	..	..	..	..	..	51	100	115
74	57	22	15	..	..	..	..	2	..	..	..	..	..	2	..	..	.	1	..	79	74	116
27	17	2	1	..	..	..	..	..	..	..	..	..	..	..	..	..	..	..	..	16	30	117
148	136	33	22	..	..	..	..	1	..	..	..	1	..	1	1	..	..	4	..	151	158	118
112	85	23	35	8	2	1	..	3	..	..	..	4	..	5	..	1	..	3	..	130	159	119
95	*68*	*7*	*12*	*6*	..	..	..	*1*	..	..	..	*4*	..	*2*	..	*1*	..	*3*	..	*94*	*113*	
17	*17*	*16*	*23*	*2*	*2*	*1*	..	*2*	..	..	..	..	..	*3*	..	..	..	..	..	*36*	*46*	
353	7	36	40	2	..	..	..	10	..	1		2	..	21	..	1	..	7	..	322	625	120
52	..	8	5	..	..	..	..	..	..	..	..	..	..	..	..	..	..	1	..	50	116	121

PRIMARY CENSUS ABSTRACT

L.C. No.	Name of Village Town/ Ward/ Urban Block	Area of Village in acres and of town ward in Km².	Occupied residential houses	Total No. of households	Total population (including institutional and houseless population)			Scheduled Castes		Scheduled Tribes		Literate and Educated Persons		(I-IX) Total Workers	
					P	M	F	M	F	M	F	M	F	M	F
1	2	3	4	5	6	7	8	9	10	11	12	13	14	15	16
122	Talaw Piplya	1,952.00	102	105	600	329	271	56	47	..	..	133	8	200	116
123	Garrawad	1,974.00	180	180	919	483	436	69	75	..	..	192	18	260	55
124	Kachariya Kadmala	1,296.00	126	126	701	339	362	..	..	..	..	84	11	206	28
125	Ranayra	1,605.00	115	115	646	341	305	39	39	..	..	98	49	191	2
126	Sohangarh	1,165.00	81	81	497	253	244	..	..	..	..	76	2	134	8
127	Takhatpur	317.00	24	24	121	63	58	..	..	..	..	17	..	36	1
128	Napa Kheda	911.00	145	147	782	379	403	166	187	..	..	93	1	222	89
129	Piplya Jodha	1,015.00	113	113	697	362	335	42	38	..	..	110	10	220	10
130	Aardi	670.00	42	43	241	130	111	18	13	..	..	31	1	73	6
131	Nagad Piplya	1,060.00	112	112	562	284	278	67	60	..	..	108	19	164	36
132	Billaud	2,842.00	183	196	1,021	526	495	120	121	..	..	204	17	289	14
133	Piplya Ratan	1,500.00	112	115	626	324	302	..	..	..	..	76	3	203	189
134	Kheda Koyla	414.00	82	82	171	89	82	10	6	..	..	36	..	47	32
135	Koyla	519.00	22	22	117	63	54	8	6	..	..	10	..	34	31
136	Ruparel	780.00	28	28	179	93	86	17	18	..	..	18	1	59	25
137	Akyabika	1,002.00	61	61	376	194	182	37	33	..	..	103	6	111	40
138	Magrana	1,937.00	134	140	814	423	391	102	94	..	..	196	16	252	2
139	Banskhedi	791.00	71	71	402	193	209	88	88	..	..	49	1	106	..
140	Ambakhedi Buzurg	515.00	29	29	128	63	65	3	5	..	..	16	6	39	1
141	Manchha Khedi	975.00	52	62	306	167	139	..	..	.	..	23	1	96	4
	Manchha Khedi		*21*	*21*	*83*	*43*	*40*	..	..	..	..	*4*	*1*	*29*	*4*
	Banjari Basti		*21*	*21*	*144*	*81*	*63*	..	..	..	..	*17*	..	*46*	..
	Hararna Khedi		*10*	*20*	*79*	*43*	*36*	..	..	..	..	*2*	..	*21*	..
142	Antri Khurd	1,911.00	58	58	347	179	168	..	..	..	..	30	3	112	80
	Antri Khurd		*50*	*50*	*300*	*153*	*147*	..	..	..	..	*29*	*3*	*97*	*77*
	Antri Kheda		*8*	*8*	*47*	*26*	*21*	..	..	..	..	*1*	..	*15*	*3*
143	Hingoriya	905.00	39	40	256	135	121	26	21	..	..	27	3	70	25
144	Sarwaniya	1,186.00	104	105	567	280	287	13	16	..	..	85	14	167	111
145	Kalyakhedi Kalan	785.00	22	22	123	68	55	31	19	..	..	3	..	36	28
146	Arnya Jatya	730.00	86	86	488	258	230	159	144	..	..	70	4	152	137
147	Parli	474.00	4	4	29	14	15	..	..	..	..	6	..	6	10
148	Dobda	911.00	75	75	416	216	200	40	39	..	..	61	6	103	51
149	Chhayan	441.00	57	57	322	158	164	18	14	..	..	61	..	91	104
150	Abdapur	525.00	44	44	270	136	134	..	..	..	..	21	..	67	26
151	Firojabad	305.00	7	7	53	29	24	..	..	..	..	1	..	15	..
152	Sanjit	3,149.00	375	381	2,107	1,063	1,044	44	29	..	..	473	151	505	179
153	Fosari	423.00	..	..	Uninhabited		..	..	..	..	..	..	..	..	..
154	Khejdi	1,484.00	28	28	157	85	72	..	..	..	..	14	1	51	..
155	Punya Khedi	440.00	..	..	Uninhabited		..	..	..	..	..	..	..	..	..
156	Fakhrabad	254.00	..	..	Uninhabited		..	..	..	..	..	..	..	..	..
157	Udla Khedi	907.00	..	..	Uninhabited		..	..	..	..	..	..	..	..	..
158	Kota Khedi	572.00	..	..	Uninhabited		..	..	..	..	..	..	..	..	..
159	Gandhiya Khedi	494.00	..	..	Uninhabited		..	..	..	..	..	..	..	..	..
160	Dhalya Khedi	583.00	..	..	Uninhabited		..	..	..	..	..	..	..	..	..
161	Ummedpura	492.00	..	..	Uninhabited		..	..	..	..	..	..	..	..	..
162	Pasewa	768.00	..	..	Uninhabited		..	..	..	..	..	..	..	..	..
163	Dhulera	1,236.00	..	..	Uninhabited		..	..	..	..	..	..	..	..	..
164	Garnai	1,617.00	85	88	562	280	282	15	14	..	..	99	11	160	1
165	Borkhedi	790.00	58	58	349	187	162	26	11	..	..	55	3	112	55
166	Sudwas	687.00	54	54	297	148	149	15	10	..	..	48	1	85	39

WORKERS																						
I		II		III		IV		V(a)		V(b)		VI		VII		VIII		IX		X Non-Workers		L.C. No.
M	F	M	F	M	F	M	F	M	F	M	F	M	F	M	F	M	F	M	F	M	F	
17	18	19	20	21	22	23	24	25	26	27	28	29	30	31	32	33	34	35	36	37	38	1
174	97	26	19	..	..	..	..	..	..	..	..	..	..	..	..	..	..	..	..	129	155	122
177	3	53	44	1	..	..	..	..	1	20	7	..	..	5	..	..	..	4	..	223	381	123
150	1	46	26	..	..	..	..	2	1	2	..	..	..	4	..	1	..	1	..	133	334	124
139	..	33	2	2	..	..	..	5	..	..	..	5	..	3	..	..	..	4		150	303	125
113	7	13	1	6	..	..	..	..	..	..	..	..	..	1	..	..	..	1	..	119	236	126
33	1	2	..	..	..	..	..	1		..	..	..	..	..	..	..	..	..	..	27	57	127
164	..	14	87	35	1	..	..	1	..	1	..	1	1	4	..	..	..	2	..	157	314	128
205	10	..	..	..	..	..	..	4	.	.	..	2	..	6	..	..	..	3	..	142	325	129
61	..	7	5	4	..	..	..	..	..	..	..	1	1	..	..	..	..	..	..	57	105	130
124	9	16	26	6	..	..	..	7	..	..	..	5	1	1	..	..	..	5	..	120	242	131
262	..	12	13	..	..	..	..	3	..	3	..	1	..	7	..	..	..	1	1	237	481	132
178	167	17	21	1	..	..	..	2	1	..	..	4	..	1	..	..	..	..	..	121	113	133
44	23	3	9	..	..	..	..	..	..	..	..	..	..	..	..	..	..	..	..	42	50	134
28	26	5	5	..	..	..	..	..	..	..	..	..	..	..	..	..	..	1	..	29	23	135
59	25	.	..	..	..	..	..	..	..	..	..	..	..	..	..	..	..	..	..	34	61	136
102	38	5	2	2	..	..	..	..	..	..	..	1	..	..	..	..	..	1	..	83	142	137
221	2	13	..	..	..	..	..	4	..	1	..	1	..	7	..	1	..	4	..	171	389	138
105	..	..	..	..	..	..	..	..	..	1	..	..	..	..	..	..	..	..	..	87	209	139
39	1	..	..	..	..	..	..	..	..	..	..	..	..	..	..	..	..	..	..	24	64	140
88	..	7	4	..	..	..	..	..	..	..	..	..	..	..	..	..	..	1	..	71	135	141
24	..	*4*	*4*	..	..	..	..	..	..	..	..	..	..	..	..	..	..	*1*	..	*14*	*36*	
46	..	..	..	..	..	..	..	..	..	..	..	..	..	..	..	..	..	..	..	*35*	*63*	
18	..	*3*	..	..	..	..	..	..	..	..	..	..	..	..	..	..	..	..	..	*22*	*36*	
90	59	17	21	5	..	..	..	..	..	..	..	..	..	..	..	..	..	..	..	67	88	142
77	*57*	*15*	*20*	5	..	..	..	..	..	..	..	..	..	..	..	..	..	..	..	*56*	*70*	
13	*2*	*2*	*1*	..	..	..	..	..	..	..	..	..		..	..	..	..	..	..	*11*	*18*	
52	16	6	5	..	..	..	..	..	..	..	..	9	4	..	..	.	..	3	..	65	96	143
126	59	30	52	..	..	..	..	1	..	..	..	..	..	5	..	1	..	4	..	113	176	144
21	14	15	14	..	..	..	..	.	..	..	..	..	..	..	..	..	..	..	..	32	27	145
121	128	12	9	5	..	..	..	9	..	..	..	..	..	4	..	..	..	1	..	106	93	146
4	10	2	..	..	..	..	..	..	..	..	..	..	..	..	..	..	..	..	..	8	5	147
72	16	23	34	2	..	..	..	..	1	1	..	..	..	1	..	..	..	4	..	113	149	148
88	101	3	3	..	..	..	..	..	..	..	..	..	..	..	..	..	..	..	..	67	60	149
61	24	6	2	..	..	..	..	..	..	..	..	..	..	..	..	..	..	..	..	69	103	150
15	..	..	..	..	..	..	..	..	..	..	..	..	..	..	..	..	..	..	..	14	24	151
231	57	54	117	25	..	..	..	27	1	51	1	2	..	62	..	10	..	43	3	558	865	152
..	..	..	..	.	..	..	..	..	..	Uninhabited		..	..	..	..	..	..	..	..	..	..	153
51	..	..	..	..	..	..	..	..	..	..	..	..	..	..		..	..	..	..	34	72	154
..	..	..	..	..	..	..	..	..	..	Uninhabited		..	..	..	..	..	..	..	..	..	..	155
..	..	..	..	..	..	..	..	..	..	Uninhabited		..		..	..	..	..	..	..	..	..	156
..	.	..	..	..	..	..	.	..	..	Uninhabited		..	..	..	..	..	..	..	..	..	..	157
..	..	..	..	..	..	..	..	..	..	Uninhabited		..		..		..	..	..	..	..	..	158
..	..	..	..	..	..		..	..	..	Uninhabited		..	..	..	..	..	..	..	..	..	..	159
..	..	..	..	..	..	..	..	..	..	Uninhabited		..	..	..	..	..	..	..	..	..	..	160
..	..	..	..	..	..	..	..	..	..	Uninhabited		..	..	..	..	..	..	..	..	..	..	161
..	..	..	..	..	..	..	..	..	..	Uninhabited		..	..	..	..	..	..	..	..	..	..	192
..	..	..	..	..	..	..	..	..		Uninhabited		..	..	..	..	..	..	..	..	..	..	163
150	..	2	1	3	..	..	..	1	..	1	..	..	..	..	..	..	..	3	..	120	281	164
108	54	2	1	..	..	..		1	..	..	..	..	..	..	..	..	..	1	..	75	107	165
78	38	2	..	..	..	..	..	..	..	4	1	..	..	..	..	..	..	1	..	63	110	166

PRIMARY CENSUS ABSTRACT

L.C. No.	Name of Village Town/ Ward/ Urban Block	Area of Village in acres and of town ward in Km².	Occupied residential houses	Total No. of households	Total population (including institutional and houseless population)			Scheduled Castes		Scheduled Tribes		Literate and Educated Persons		(I-IX) Total Workers	
					P	M	F	M	F	M	F	M	F	M	F
1	2	3	4	5	6	7	8	9	10	11	12	13	14	15	16
167	Kalyakhedi Khurd	281.00	6	6	25	11	14	11	14	..	..	..	..	9	4
168	Barkheda Dangi	1,325.00	128	134	770	399	371	51	50	..	..	137	15	234	14
169	Suthar Boliya	503.00	17	23	128	68	60	17	20	..	..	26	..	45	38
170	Hathi Boliya	897.00	36	61	259	130	129	7	5	..	..	35	..	84	75
171	Khunti	1,040.00	66	93	387	209	178	50	39	14	16	103	13	116	102
172	Dewa Kheda	641.00	51	51	318	175	143	68	55	..	..	26	2	106	86
173	Khatya Khedi	1,096.00	90	116	555	276	279	78	93	..	..	50	2	160	87
174	Balaheda (Dhani)	557.00	60	71	323	157	166	13	11	..	..	4	..	98	75
175	Pipal Khedi	430.00	22	22	117	61	56	..	..	..	..	6	..	34	1
176	Sesadi	390.00	18	18	130	59	71	..	..	..	..	2	..	36	..
177	Karnya Khedi	487.00	..	..	..Uninhabited..			..	..	..	..	..	..	..	..
178	Tidwas	991.00	133	133	763	387	376	9	4	..	..	44	2	215	115
179	Akyamedi	1,170.00	40	40	212	112		..	..	..	..	18	..	70	59
180	Pipan	1,458.00	..	..	..Uninhabited..			..	..	..	..	..	..	..	..
181	Piplya Raising	1,091.00	77	83	453	252	201	60	16	..	..	31	2	139	3
182	Hingoriya	1,437.00	147	165	864	450	414	104	91	..	..	178	5	271	28
183	Suwasada	1,113.00	..	..	..Uninhabited..			..	..	..	..	..	..	..	..
184	Dhorri	520.00	28	28	154	74	80	74	80	..	..	11	..	33	2

399

MALHARGARH

	Malhargarh (U.A.)	**0.27**	**751**	**829**	**4,788**	**2,415**	**2,373**	**250**	**233**	..	..	**1,559**	**601**	**1,146**	**250**
14/VI	**Malhargarh (M)**	**0.18**	**712**	**789**	**4,580**	**2,305**	**2,275**	**225**	**210**	..	..	**1,488**	**576**	**1,102**	**233**
14/VI/1	*Ward No. 1*		*141*	*142*	*972*	*490*	*482*	*28*	*19*	..	..	*296*	*97*	*243*	*39*
	Block No. 1		71	71	567	275	292	3	1	..	..	169	52	145	34
	Block No. 2		70	71	405	215	190	25	18	..	..	127	45	98	5
14/VI/2	*Ward No. 2*		*163*	*170*	*912*	*472*	*440*	*144*	*131*	..	..	*290*	*82*	*244*	*130*
	Block No. 3		94	101	540	272	268	91	89	..	..	166	54	144	66
	Block No. 4		69	69	372	200	172	53	42	..	..	124	28	100	64
14/VI/3	*Ward No. 3*		*146*	*158*	*884*	*457*	*427*	*30*	*50*	..	..	*303*	*144*	*200*	*35*
	Block No. 5		84	84	460	231	229	28	46	..	..	139	44	105	28
	Block No. 6		62	74	424	226	198	2	4	..	..	164	100	95	7
14/VI/4	*Ward No. 4*		*145*	*180*	*974*	*488*	*486*	*23*	*10*	..	..	*328*	*90*	*241*	*15*
	Block No. 7		72	89	475	236	239	22	7	..	..	160	50	114	6
	Block No. 8		73	91	499	252	247	1	3	..	..	168	40	127	9
14/VI/5	*Ward No. 5*		*117*	*139*	*838*	*398*	*440*	..	..	..	..	*271*	*163*	*174*	*14*
	Block No. 9		61	76	412	202	210	..	..	..	..	135	70	82	8
	Block No. 10		56	63	426	196	230	..	..	..	..	136	93	92	6
14/VI/	**—Urban Outgrowth**	**0.09**	**39**	**40**	**208**	**110**	**98**	**25**	**23**	..	..	**71**	**25**	**44**	**17**
	Malhargarh		*39*	*40*	*208*	*110*	*98*	*25*	*23*	..	..	*71*	*25*	*44*	*17*
	Block No. 11		11	11	75	35	40	4	4	..	..	23	9	13	11
	Block No. 12		18	18	93	53	40	21	19	..	..	30	5	21	6
	Block No. 13		10	11	40	22	18	..	..	..	..	18	11	10	..

MALHARGARH (U.A.)

WORKERS																						
I		II		III		IV		V(a)		V(b)		VI		VII		VIII		IX		X Non-Workers		L.C. No.
M	F	M	F	M	F	M	F	M	F	M	F	M	F	M	F	M	F	M	F	M	F	
17	18	19	20	21	22	23	24	25	26	27	28	29	30	31	32	33	34	35	36	37	38	1
9	4	..	..	..	..	..	..	..	..	..	..	..	..	..	..	..	..	..	..	2	10	167
217	13	2	1	..	..	..	..	10	..	..	..	..	..	3	..	..	..	2	..	165	357	168
40	33	5	5	..	..	..	..	..	..	..	..	..	..	..	..	..	..	..	..	23	22	169
84	75	..	..	..	..	..	..	..	..	..	..	..	..	..	..	..	..	..	..	46	54	170
89	72	24	30	..	..	..	..	..	..	..	..	..	..	2	..	..	..	1	..	93	76	171
90	76	10	10	2	..	..	..	1	..	..	..	..	..	1	..	..	..	2	..	69	57	172
146	84	13	3	..	..	..	..	..	..	..	..	..	..	..	..	..	..	1	..	116	192	173
65	63	9	12	24	..	..	..	..	..	..	..	..	..	..	..	..	..	..	..	59	91	174
32	1	..	..	1	..	..	..	1	..	..	..	..	..	..	..	..	..	..	..	27	55	175
36	..	..	..	..	..	..	..	..	..	..	..	..	..	..	..	..	..	..	..	23	71	176
..	..	..	..	..	..	..	..	..	..	Uninhabited		..	..	..	..	..	..	..	..	..	..	177
169	110	40	5	..	..	..	..	3	..	..	..	..	..	3	..	..	..	..	..	172	261	178
68	58	1	1	1	..	..	..	..	..	..	..	..	..	..	..	..	..	..	..	42	41	179
..	..	..	..	..	..	..	..	..	..	Uninhabited		..	..	..	..	..	..	..	..	..	..	180
128	2	..	..	..	..	..	..	..	..	..	..	..	..	2	..	..	..	9	1	113	198	181
197	..	29	25	17	1	..	..	11	2	4	..	1	..	5	..	..	..	7	..	179	386	182
..	..	..	..	..	..	..	..	..	..	Uninhabited		..	..	..	..	..	..	..	..	..	..	183
32	2	..	..	1	..	..	..	..	..	..	..	..	..	..	..	..	..	..	..	41	78	184

URBAN AGGLOMERATION

353	**19**	**172**	**172**	**5**	**2**	**1**	..	**99**	**28**	**50**	**1**	**20**	..	**138**	**1**	**32**	..	**276**	**27**	**1,269**	**2,123**	
349	**18**	**169**	**159**	**5**	**2**	**1**	..	**98**	**28**	**50**	**1**	**20**	..	**135**	**1**	**16**	..	**259**	**24**	**1,203**	**2,042**	**14/VI**
104	*8*	*72*	*30*	*4*	..	..	..	*5*	*1*	*8*	..	*3*	..	*21*	..	*1*	..	*25*	..	*247*	*443*	*14/VI/1*
60	4	51	30	4	..	..	..	1	..	4	..	..	..	11	..	..	..	14	..	130	258	1
44	4	21	..	..	..	..	..	4	1	4	..	3	..	10	..	1	..	11	..	117	185	2
51	*3*	*40*	*90*	*1*	..	..	..	*47*	*27*	*4*	..	*6*	..	*18*	..	*4*	..	*73*	*10*	*228*	*310*	*14/VI/2*
41	3	14	45	1	..	..	..	33	18	3	..	6	..	15	..	..	..	31	..	128	202	3
10	..	26	45	..	..	..	..	14	9	1	..	..	..	3	..	4	..	42	10	100	108	4
26	..	*20*	*25*	..	*1*	..	..	*8*	..	*13*	*1*	*4*	..	*40*	..	*8*	..	*81*	*8*	*257*	*392*	*14/VI/3*
20	..	19	24	..	1	..	..	7	..	5	..	4	..	17	..	4	..	29	3	126	201	5
6	..	1	1	..	..	..	..	1	..	8	1	..	..	23	..	4	..	52	5	131	191	6
96	*3*	*31*	*11*	..	..	..	..	*34*	..	*4*	..	*6*	..	*29*	..	*1*	..	*40*	*1*	*247*	*471*	*14/VI/4*
33	..	11	5	..	..	..	..	27	..	2	..	5	..	11	..	1	..	24	1	122	233	7
63	3	20	6	..	..	..	..	7	..	2	..	1	..	18	..	..	..	16	..	125	238	8
72	*4*	*6*	*3*	..	*1*	*1*	..	*4*	..	*21*	..	*1*	..	*27*	*1*	*2*	..	*40*	*5*	*224*	*426*	*14/VII/5*
38	2	3	3	..	..	..	..	1	..	7	.	1	..	7	1	1	..	24	2	120	202	9
34	2	3	..	..	1	1	..	3	..	14	..	..	..	20	..	1	..	16	3	104	224	10
4	**1**	**3**	**13**	..	..	..	..	**1**	..	..	..	..	..	**3**	..	**16**	..	**17**	**3**	**66**	**81**	**14/VI/I-**
4	*1*	*3*	*13*	..	..	..	..	*1*	..	..	..	..	..	*3*	..	*16*	..	*17*	*3*	*66*	*81*	
3	1	..	7	..	..	..	..	1	..	..	..	..	..	3	..	..	..	6	3	22	29	11
1	..	3	6	..	..	..	..	..	..	..	..	..	..	..	..	16	..	1	..	32	34	12
..	..	..	..	..	..	..	..	..	..	..	..	..	..	..	..	..	..	10	..	12	18	13

PRIMARY CENSUS ABSTRACT

L.C. No.	Name of Village Town/ Ward/ Urban Block	Area of Village in acres and of town ward in Km².	Occupied residential houses	Total No. of households	Total population (including institutional and houseless population)			Scheduled Castes		Scheduled Tribes		Literate and Educated Persons		(I-IX) Total Workers	
					P	M	F	M	F	M	F	M	F	M	F
1	2	3	4	5	6	7	8	9	10	11	12	13	14	15	16
14/VII	**Narayangarh (M)**	**0.31**	**1,178**	**1,170**	**6,669**	**3,416**	**3,253**	**431**	**392**	..	..	**2,221**	**964**	**1,699**	**612**
14/VII/1	*Ward No. 1*		*217*	*221*	*1,323*	*667*	*656*	*34*	*22*	..	..	*430*	*151*	*339*	*139*
	Block No. 1		108	112	658	328	330	23	16	..	..	215	86	165	39
	Block No. 2		108	108	661	337	324	11	6	..	..	213	63	172	99
	Block No. 3		1	1	4	2	2	..	..	..	..	2	2	2	1
14/VII/2	*Ward No. 2*		*212*	*212*	*1,179*	*601*	*578*	*98*	*98*	..	..	*363*	*270*	*311*	*215*
	Block No. 4		106	106	573	292	281	70	72	..	..	156	54	158	113
	Block No. 5/6		106	106	606	309	297	28	26	..	..	207	216	153	102
14/VII/3	*Ward No. 3*		*172*	*173*	*974*	*490*	*484*	*53*	*51*	..	..	*323*	*127*	*237*	*40*
	Block No. 7		69	69	431	213	218	48	48	..	..	136	29	97	15
	Block No. 8/9		103	104	543	277	266	5	3	..	..	187	98	140	25
14/VII/4	*Ward No. 4*		*204*	*191*	*1,087*	*566*	*521*	*8*	*5*	..	..	*401*	*194*	*261*	*73*
	Block No. 10		109	96	524	281	243	8	5	..	..	203	91	118	15
	Block No. 11		95	95	563	285	278	..	..	..	..	198	103	143	58
14/VII/5	*Ward No. 5*		*198*	*198*	*1,192*	*612*	*580*	*152*	*141*	..	..	*397*	*90*	*311*	*72*
	Block No. 12		110	110	670	341	329	134	122	..	..	226	66	163	39
	Block No. 13		88	88	522	271	251	18	19	..	..	171	24	148	33
14/VII/6	*Ward No. 6*		*175*	*175*	*914*	*480*	*434*	*86*	*75*	..	..	*307*	*132*	*240*	*73*
	Block No. 14		84	84	421	220	201	..	..	..	..	158	71	103	19
	Block No. 15		90	90	490	258	232	86	75	..	..	148	61	135	54
	Block No. 16		1	1	3	2	1	..	..	..	..	1	..	2	..

NARAYANGARH (M)

WORKERS																						
I		II		III		IV		V(a)		V(b)		VI		VII		VIII		IX		X Non-Workers		L.C. No.
M	F	M	F	M	F	M	F	M	F	M	F	M	F	M	F	M	F	M	F	M	F	
17	18	19	20	21	22	23	24	25	26	27	28	29	30	31	32	33	34	35	36	37	38	1
720	**219**	**284**	**288**	**31**	**35**	..	..	**95**	**24**	**97**	**8**	**55**	..	**161**	**8**	**18**	..	**238**	**30**	**1,117**	**2,641**	**14/VII/**
223	*85*	*50*	*46*	..	..	..	..	*14*	*2*	*7*	..	*1*	..	*6*	..	*2*	..	*36*	*6*	*328*	*517*	*14/VII/1*
99	6	26	29	..	..	..	..	2	..	5	..	1	..	5	..	1	..	26	4	163	291	1
122	79	24	17	..	..	..	..	12	2	2	..	..	..	1	..	1	..	10	1	165	225	2
2	..	..	..	..	..	..	..	..	..	..	..	..	..	..	..	..	..	..	1	..	1	3
150	*82*	*79*	*126*	*3*	..	..	..	*25*	..	*7*	*2*	*17*	..	*8*	*1*	*2*	..	*20*	*4*	*290*	*363*	*14/VII/2*
105	80	32	28	3	..	..	..	..	..	4	2	1	..	1	..	..	..	12	3	134	168	4
45	2	47	98	..	..	..	..	25	..	3	..	16	..	7	1	2	..	8	1	156	195	5/6
80	*2*	*23*	*26*	*10*	*1*	..	..	*5*	..	*29*	*1*	*12*	..	*27*	*3*	*4*	..	*47*	*7*	*253*	*444*	*14/VII/3*
32	1	13	13	1	..	..	..	4	..	7	..	9	..	11	..	..	..	20	1	116	203	7
48	1	10	13	9	1	..	..	1	..	22	1	3	..	16	3	4	..	27	6	137	241	8/9
101	*46*	*17*	*13*	*6*	*1*	..	..	*31*	*2*	*9*	*1*	..	..	*48*	*1*	*4*	..	*45*	*9*	*305*	*448*	*14/VII/4*
30	..	8	8	1	..	..	..	21	1	2	..	..	..	28	1	3	..	25	5	163	228	10
71	46	9	5	5	1	..	..	10	1	7	1	..	..	20	..	1	..	20	4	142	220	11
135	..	*88*	*38*	*11*	*33*	..	..	..	..	*17*	..	*5*	..	*24*	..	*4*	..	*27*	*1*	*301*	*508*	*14/VII/5*
40	..	53	38	10	..	..	..	..	..	17	..	..	..	22	..	2	..	19	1	178	290	12
95	..	35	..	1	33	..	..	..	..	..	..	5	..	2	..	2	..	8	..	123	218	13
31	*4*	*27*	*39*	*1*	..	..	..	*20*	*20*	*28*	*4*	*20*	..	*48*	*3*	*2*	..	*63*	*3*	*240*	*361*	*14/VII/6*
26	1	1	6	1	..	..	..	8	9	17	1	9	..	26	..	..	..	15	2	117	182	14
3	3	26	33	..	..	..	..	12	11	11	3	11	..	22	3	2	..	48	1	123	178	15
2	..	..	..	..	..	..	..	..	..	..	..	..	..	..	..	..	..	..	..	..	1	16

PRIMARY CENSUS ABSTRACT

L.C. No.	Name of Village Town/ Ward/ Urban Block	Area of Village in acres and of town/ ward in Km².	Occupied residential houses	Total No. of households	Total population (including institutional and houseless population)			Scheduled Castes		Scheduled Tribes		Literate and Educated Persons		(I-IX) Total Workers	
					P	M	F	M	F	M	F	M	F	M	F
1	2	3	4	5	6	7	8	9	10	11	12	13	14	15	16
14/6	**Garoth Tahsil (Rural)**	**1,135.3**	**15,268**			**91,746**		**44,173**		**6,905**		..		**1,723**	**5,927**
				15,619		**47,573**		**9,691**		..		**14,701**		**27,084**	
1	Barrama	7,199.00	103	103	605	325	280	79	52	..	..	78	5	184	130
	Barrama		*32*	*32*	*190*	*104*	*86*	*30*	*23*	..	..	*25*	*3*	*56*	*21*
	Ramnagar		*56*	*56*	*334*	*180*	*154*	*43*	*24*	..	..	*52*	*2*	*106*	*87*
	Kheda		*12*	*12*	*68*	*33*	*35*	*6*	*5*	..	..	..	..	*20*	*19*
	Banjaro-ka-Kheda		*3*	*3*	*13*		*5*	..	..	..	..	*1*	..	*2*	*3*
2	Kanpura	453.00	23	23	132	62	70	18	*12*	..	..	2	..	37	35
	Kanpura		*15*	*15*	*84*	*39*	*45*	*18*	*12*	..	..	*1*	..	*29*	*25*
	Bheelo-ka-Kheda		*8*	*8*	*48*	*23*	*25*	..	..	..	..	*1*	..	*8*	*10*
3	Chaplya Khedi	626.00	28	28	197	102	95	..	..	..	..	31	1	60	..
	Chapalya Khedi		*12*	*12*	*82*	*42*	*40*	..	..	..	..	*30*	*1*	*26*	..
	Banjaro-ka-Kheda		*16*	*16*	*115*	*60*	*55*	..	..	..	..	*1*	..	*34*	..
4	Semrol	2,385.00	195	200	1,145	608	537	132	101	..	..	296	42	336	249
	Semrol		*181*	*186*	*1,044*	*553*	*491*	*100*	*82*	..	..	*293*	*42*	*302*	*223*
	Naya Khadawad		*14*	*14*	*101*	*55*	*46*	*32*	*19*	..	..	*3*	..	*34*	*26*
5	Gopalpura	303.00	39	39	213	102	111	6	5	..	..	14	1	60	1
6	Banya Khedi	505.00	17	17	145	72	73	2	2	..	..	39	..	36	2
7	Khadawad	5,935.00	190	190	1,069	563	506	78	51	..	..	298	77	258	72
	Khadawad		*169*	*169*	*952*	*497*	*455*	*78*	*51*	..	..	*287*	*77*	*224*	*48*
	Kheda		*21*	*21*	*117*	*66*	*51*	..	..	..	..	*11*	..	*34*	*24*
8	Satsuwa	456.00	..	..	..	..	Uninhabited		..	..	..	..	..	..	..
9	Gangpura	580.00	..	..	..	..	Uninhabited		..	..	..	..	..	..	..
10	Danya Khedi	685.00	..	..	..	..	Uninhabited		..	..	..	..	..	..	..
11	Shakhodhar	1,243.00	..	..	..	..	Uninhabited		..	..	..	..	..	..	..
12	Chachawada	3,739.00	89	89	520	259	261	119	74	..	..	128	24	149	1
	Chokhatiya		*27*	*27*	*167*	*77*	*90*	*8*	*4*	..	..	*36*	..	*46*	..
	Sathiya		*62*	*62*	*353*	*182*	*171*	*111*	*70*	..	..	*92*	*24*	*103*	*1*
13	Aakli	447.00	20	20	85	42	43	24	15	..	..	3	..	22	5
14	Jhikadiya	956.00	..	..	..	..	Uninhabited		..	..	..	..	..	..	..
15	Umariya	1,311.00	35	35	225	115	110	21	15	..	..	49	9	61	2
16	Bhojpur	1,023.00	23	23	121	60	61	..	..	..	..	12	..	35	2
17	Jhobra	638.00	..	..	..	..	Uninhabited		..	..	..	..	..	..	..
18	Baloda	2,329.00	102	107	718	390	328	50	30	..	..	165	23	231	17
19	Kothadi	789.00	12	12	126	68	58	..	..	..	..	5	1	33	..
20	Lakhama Khedi	629.00	36	41	234	120	114	44	27	..	..	20	1	71	3
21	Mola Khedi Buzurg	1,272.00	149	149	856	441	415	68	50	..	..	144	18	225	24
22	Dhabla Mohan	1,149.00	74	74	510	261	249	84	60	..	..	113	24	133	9
23	Udalya Khedi	115.00	62	62	345	170	175	..	..	..	..	21	..	97	4
24	Bhama Khedi	1,021.00	53	57	427	220	207	22	12	..	..	41	2	132	..
25	Anandipura	848.00	21	24	180	97	83	9	5	..	..	17	..	54	..
26	Bhunki	438.00	16	18	95	53	42	31	20	..	..	9	..	34	1
27	Deoriya	1,579.00	129	129	697	360	337	74	50	..	..	143	9	201	34
	Deoriya		*109*	*109*	*596*	*304*	*292*	*74*	*50*	..	..	*136*	*9*	*170*	*33*
	Kulmiyo-ki-Chhapri		*20*	*20*	*101*	*56*	*45*	..	..	..	..	7	..	*31*	*1*
28	Ralayati	1,060.00	72	72	468	239	229	121	93	..	..	67	1	138	113
	Ralayati		*51*	*51*	*347*	*177*	*170*	*59*	*44*	..	..	*66*	*1*	*99*	*89*
	Banjaro ka Kheda		*21*	*21*	*121*	*62*	*59*	*62*	*49*	..	..	*1*	..	*39*	*24*

922

WORKERS																				X Non-Workers		L.C. No.
I		II		III		IV		V(a)		V(b)		VI		VII		VIII		IX				
M	F	M	F	M	F	M	F	M	F	M	F	M	F	M	F	M	F	M	F	M	F	
17	18	19	20	21	22	23	24	25	26	27	28	29	30	31	32	33	34	35	36	37	38	1
20,462		3,032		778		..		488		370		271		848		104		731		20,489		14/6
	2,332		3,350		22		..		35		18		74		13		..		83		38,246	
142	125	11	3	10	..	..	..	9	..	..	..	2	..	7	..	..	..	3	2	141	150	1
35	*20*	*2*	*1*	*5*	..	..	..	*6*	..	..	..	*2*	..	*5*	..	..	..	*1*	..	*48*	*65*	
89	*84*	*8*	*1*	*4*	..	..	..	*1*	..	..	..	..	..	*2*	..	..	..	*2*	*2*	*74*	*67*	
16	*18*	*1*	*1*	*1*	..	..	..	*2*	..	..	..	..	..	..	..	..	..	..	..	*13*	*16*	
2	*3*	..	..	..	..	..	..	..	.	..	..	..	..	..	..	..	..	..	..	*6*	*2*	
35	33	2	2	..	..	..	..	..	..	..	..	..	..	..	..	..	..	..	..	25	35	2
29	*25*	..	..	..	..	..	..	..	..	..	..	..	..	..	..	..	..	..	..	*10*	*20*	
6	*8*	*2*	*2*	..	..	..	..	..	..	..	..	..	..	..	..	..	..	..	..	*15*	*15*	
60	..	..	..	..	..	..	..	..	..	..	..	..	..	..	..	..	..	..	..	42	95	3
26	..	..	..	..	..	..	..	..	..	..	..	..	..	..	..	..	..	..	..	*16*	*40*	
34	..	..	..	..	..	..	..	..	..	..	..	..	..	..	..	..	..	..	..	*26*	*55*	
262	233	16	11	12	..	..	..	10	5	2	..	1	..	17	..	..	..	16	..	272	288	4
241	*208*	*16*	*11*	*3*	..	..	..	*9*	*4*	*2*	..	*1*	..	*14*	..	..	..	*16*	..	*251*	*268*	
21	*25*	..	..	*9*	..	..	..	*1*	*1*	..	..	..	..	*3*	..	..	..	..	..	*21*	*20*	
56	1	2	..	2	..	..	..	..	..	..	..	..	..	..	..	..	..	..	..	42	110	5
35	2	..	..	..	..	..	..	1	..	..	..	..	..	..	..	..	..	..	..	36	71	6
102	26	21	44	4	..		..	19	..	17	..	1	..	53	1	5	..	36	1	305	434	7
69	*3*	*21*	*43*	*4*	..	..	..	*19*	..	*17*	..	*1*	..	*53*	*1*	*5*	..	*35*	*1*	*273*	*407*	
33	*23*	..	*1*	..	..	..	..	..	..	..	..	..	..	..	..	..	..	*1*	..	*32*	*27*	
..	..	.	..	..	..	..	..	..	..	..	Uninhabited	..	..	..	..	..	..	..	..	..	..	8
..	..	..	..	..	..	..	..	..	..	..	Uninhabited	..	..	..	..	..	..	..	..	..	..	9
..	..	..	..	..	..	..	..	..	..	..	Uninhabited	..	..	..	..	..	..	..	..	..	..	10
..	..	..	..	..	..	..	..	..	..	..	Uninhabited	..	..	..	..	..	..	..	..	..	..	11
121	..	15	1	..	..	.	..	..	..	..	..	..	..	11	..	..	..	2	..	110	260	12
43	..	*2*	..	..	..	..	..	..	..	..	..	..	..	*1*	..	..	..	..	..	*31*	*90*	
78	..	*13*	*1*	..	..	..	..	..	..	..	..	..	..	*10*	..	..	..	*2*	..	*79*	*170*	
12	3	10	2	..	..	..	..	..	..	..	..	..	..	..	..	..	..	..	..	20	38	13
..	..	..	..	..	..	..	..	..	..	..	Uninhabited	..	..	..	..	..	..	..	..	..	..	14
32	..	11	2	5	..	..	..	..	..	8	..	..	..	..	..	1	..	4	..	54	108	15
24	..	*5*	2	5	..	..	..	..	..	..	..	..	..	..	..	..	..	1	..	25	59	16
..	.	..	..	..	..	..	..	..	..	..	Uninhabited	..	..	..	..	..	..	..	..	..	..	17
162	..	25	17	10	..	..	..	..	..	11	..	6	..	9	..	4	..	4	..	159	311	18
26	..	1	..	6	..	..	..	..	..	..	..	..	..	..	..	..	..	..	..	35	58	19
55	..	*5*	3	10	..	..	..	..	..	..	..	..	..	1	..	.	..	..	..	49	111	20
162	5	53	19	..	..	..	..	2	..	..	..	..	..	4	..	..	..	4	..	216	391	21
92	..	10	3	11	3	..	..	2	..	3	..	1	..	4	..	..	..	10	3	128	240	22
75	..	14	1	5	3	..	..	..	..	..	..	..	..	..	..	..	..	3	..	73	171	23
121	..	1	..	..	..	..	..	..	..	..	..	..	..	1	..	..	..	9	..	88	207	24
52	..	1	..	..	..	..	..	..	..	..	..	..	..	..	..	..	..	1	..	43	83	25
32	..	2	1	..	..	..	..	..	..	..	..	..	..	..	..	..	..	..	..	19	41	26
162	31	32	2	1	..	..	..	..	..	..	..	..	..	2	..	..	..	4	1	159	303	27
138	*30*	*25*	*2*	*1*	..	..	..	..	..	..	..	..	..	*2*	..	..	..	*4*	*1*	*134*	*259*	
24	*1*	*7*	..	..	..	..	..	..	..	..	.	..	..	..	..	..	..	..	..	*25*	*44*	
117	100	15	13	2	..	..	..	3	..	..	..	..	..	..	..	..	..	1	..	101	116	28
87	*82*	*7*	*7*	*1*	..	..	..	*3*	..	..	..	..	..	..	..	..	..	*1*	..	*78*	*81*	
30	*18*	*8*	*6*	*1*	..	..	..	..	..	..	..	..	..	..	..	..	..	..	..	*23*	*35*	

PRIMARY CENSUS ABSTRACT

L.C. No.	Name of Village Town/ Ward/ Urban Block	Area of Village in acres and of town ward in Km².	Occupied residential houses	Total No. of households	Total population (including institutional and houseless population)			Scheduled Castes		Scheduled Tribes		Literate and Educated Persons		(I-IX) Total Workers	
					P	M	F	M	F	M	F	M	F	M	F
1	2	3	4	5	6	7	8	9	10	11	12	13	14	15	16
29	Hatai	1,029.00	61	61	358	190	168	18	10	..	..	52	3	109	85
30	Kher Kheda	587.00	47	47	265	144	121	77	50	..	..	36	1	78	11
31	Gariya Khedi	797.00	84	84	445	230	215	78	63	..	..	99	5	142	37
32	Karadiya	630.00	26	26	168	89	79	39	20	..	..	22	2	54	2
33	Lasudiya	2,115.00	140	140	797	411	386	102	64	..	..	145	12	224	34
34	Punya Khedi	568.00	28	28	173	95	78	22	10	..	..	16	..	49	..
35	Gopalpura Tank	447.00	15	15	91	51	40	20	10	..	..	5	..	27	..
36	Ruppura	1,122.00	50	60	346	181	165	12	7	..	..	75	6	97	..
37	Denthali Buzurg	2,970.00	223	303	1,195	623	572	170	130	..	..	264	31	329	22
	Denthali Buzurg		*147*	*167*	*828*	*432*	*396*	*170*	*130*	..	..	*209*	*31*	*223*	*13*
	Muniya Bag		*22*	*38*	*105*	*54*	*51*	..	..	..	..	*27*	..	*29*	*3*
	Bichaladera		*19*	*55*	*85*	*41*	*44*	..	..	..	..	*13*	..	*27*	..
	Gondo ka Dera		*35*	*43*	*177*	*96*	*81*	..	..	..	..	*15*	..	*50*	*6*
38	Dhalmu	1,938.00	121	132	723	390	333	76	49	..	..	155	9	206	8
	Dhalmu		*10*	*10*	*58*	*28*	*30*	..	..	..	..	*11*	..	*19*	..
	Dhalmu Pathari		*89*	*100*	*527*	*284*	*243*	*71*	*43*	..	..	*108*	*8*	*145*	*8*
	Dhalmu Kharadiya		*22*	*22*	*138*	*78*	*60*	*5*	*6*	..	..	*36*	*1*	*42*	..
39	Narayani	528.00	22	22	121	71	50	13	9	..	..	10	..	39	7
40	Denthali Khurd	2,109.00	183	194	1,008	518	490	93	72	..	..	199	13	304	7
41	Pipaliya Raja	1,062.00	39	39	257	126	131	25	16	..	..	18	..	56	9
	Pipaliya Raja		*32*	*32*	*227*	*111*	*116*	*25*	*16*	..	..	*16*	..	*49*	*7*
	Bagariyo Ka Kheda		*7*	*7*	*30*	*15*	*15*	..	..	..	..	*2*	..	*7*	*2*
42	Dhamaniya Jhaki	607.00	67	67	429	216	213	56	38	..	..	58	2	111	14
43	Guradiya Narsingh	1,195 00	130	130	782	401	381	41	31	..	..	234	25	196	7
44	Panwadi	1,854 00	124	124	741	389	352	64	50	..	..	139	6	215	127
45	Ranayara	1,085.00	45	45	272	146	126	7	4	..	..	4	..	78	14
46	Sath Kheda	3,019.00	278	282	1,707	899	808	99	59	..	..	480	92	521	397
47	Semali Rupa	880.00	66	83	483	253	230	81	55	..	..	80	6	145	64
48	Kachhaliya	882.00	36	36	218	116	102	18	15	..	..	23	..	70	30
49	Varni	699.00	34	34	208	113	95	2	..	..	..	17	..	59	3
50	Gaja Khedi	415.00	23	24	129	64	65	5	..	..	..	5	..	45	3
51	Khajuri Runda	2,545.00	223	223	1,207	610	597	116	78	..	..	330	33	348	59
52	Barkheda	2,563.00	129	129	1,632	858	774	102	76	..	..	419	55	461	175
53	Akya Kunwarpada	1,871.00	82	82	503	261	242	30	19	..	..	69	4	140	15
54	Borkhedi	246.00	27	27	138	75	63	..	..	..	..	5	..	31	6
55	Karadiya	153.00	..	..	..	.. Uninhabited ..		..	..	..	..	..	..	..	..
56	Pipal Kheda	2,005.00	91	99	479	260	219	42	28	..	..	32	6	123	11
	Pipal Kheda		*53*	*71*	*289*	*156*	*133*	*42*	*28*	..	..	*25*	*6*	*84*	*2*
	Bunjaro ki Tapariya		*38*	*38*	*190*	*104*	*86*	..	..	..	..	*7*	..	*39*	*9*
57	Eriya	2,450.00	161	163	838	432	406	66	40	..	..	126	20	268	82
58	Dhaba	1,760.00	56	56	345	179	166	16	11	..	..	22	..	94	11
	Dhaba		*25*	*25*	*137*	*73*	*64*	*16*	*11*	..	..	*5*	..	*42*	*4*
	Banjaro ki Tapariya		*20*	*20*	*115*	*62*	*53*	..	..	..	..	*6*	..	*28*	*7*
	Songhwada Rajputo ki Tapariya		*11*	*11*	*93*	*44*	*49*	..	..	..	..	*11*	..	*24*	..
59	Bhil Khedi	340.00	..	..	..	.. Uninhabited ..		..	..	..	..	..	..	..	..
60	Kanthriya	693.00	8	8	51	26	25	..	..	..	..	2	..	13	..
61	Banjari	2,315.00	111	111	637	334	303	54	40	..	..	60	3	180	62
	Banjari		*93*	*93*	*546*	*286*	*250*	*54*	*40*	..	..	*60*	*3*	*153*	*45*
	Banjaro ki Tapariya		*18*	*18*	*91*	*48*	*43*	..	..	..	..	..	..	*27*	*17*

GAROTH TAHSIL

WORKERS																						
I		II		III		IV		V(a)		V(b)		VI		VII		VIII		IX		X Non-Workers		L.C. No.
M	F	M	F	M	F	M	F	M	F	M	F	M	F	M	F	M	F	M	F	M	F	
17	18	19	20	21	22	23	24	25	26	27	28	29	30	31	32	33	34	35	36	37	38	1
94	83	4	2	8	..	..	..	..	..	..	..	..	..	1	..	..	..	2	..	81	83	29
69	..	7	11	2	..	..	..	..	..	..	..	..	..	..	..	..	..	..	..	66	110	30
112	18	9	15	11	2	..	..	..	..	1	..	..	..	6	..	..	..	3	2	88	178	31
47	2	2	..	4	..	..	..	..	..	..	..	..	..	..	..	..	..	1	..	35	77	32
186	1	17	3?	..	..	..	..	7	1	3	..	..	..	9	..	..	..	2	..	187	352	33
48	..	1	..	..	..	..	..	..	..	..	..	..	..	..	..	..	..	..	..	46	78	34
27	..	..	..	..	..	..	..	..	..	..	..	..	..	..	..	..	..	..	..	24	40	35
95	.	1	..	..	..	..	..	..	..	..	..	..	..	1	..	..	..	..	..	84	165	36
253	*1*	37	14	7	..	..	..	18	..	..	..	..	..	10	..	..	..	4	1	294	550	37
166	*7*	*19*	*5*	*7*	..	..	..	*18*	..	..	..	..	..	*10*	..	..	..	*3*	*1*	*209*	*383*	
26	..	*3*	*3*	..	..	..	..	..	..	..	..	..	..	..	..	..	..	..	..	*25*	*48*	
23	..	*4*	..	..	..	..	..	..	..	..	..	..	..	..	..	..	..	..	..	*14*	*44*	
38	..	*11*	*6*	..	..	..	..	..	..	..	..	..	..	..	..	..	..	*1*	..	*46*	*75*	
162	4	24	4	..	..	..	..	12	..	..	..	..	..	4	..	..	..	4	..	184	325	38
12	..	*2*	..	..	..	..	..	*5*	..	..	..	..	..	..	..	..	..	..	..	*9*	*30*	
112	*4*	*20*	*4*	..	..	..	..	*5*	..	..	..	..	..	*4*	..	..	..	*4*	..	*139*	*235*	
38	..	*2*	..	..	..	..	..	*2*	..	..	..	..	..	..	..	..	..	..	..	*36*	*60*	
33	..	6	7	..	..	..	..	..	..	..	..	..	..	..	..	..	..	..	..	32	43	39
256	4	14	3	..	..	..	..	7	..	10	..	2	..	7	..	..	..	8	..	214	483	40
52	1	3	8	..	..	..	..	..	..	..	..	..	..	1	..	..	..	..	..	70	122	41
47	*1*	*1*	*6*	..	..	..	..	..	..	..	..	..	..	*1*	..	..	..	..	..	*62*	*109*	
5	..	*2*	*2*	..	..	..	..	..	..	..	..	..	..	..	..	..	..	..	..	*8*	*13*	
96	1	12	13	..	..	..	..	..	..	..	..	..	..	2	..	..	..	1	..	105	199	42
141	..	22	6	2	1	..	..	12	..	..	..	7	..	8	..	..	..	4	..	205	374	43
155	54	32	73	7	..	..	..	3	..	1	..	9	..	6	..	..	..	2	..	174	225	44
71	..	7	14	..	..	..	..	..	..	..	..	..	..	..	..	..	..	..	..	68	112	45
324	309	66	75	11	..	..	..	21	4	19	3	12	2	32	1	3	..	33	3	378	411	46
109	31	25	33	5	..	..	..	1	..	2	..	..	..	1	..	..	..	2	..	108	166	47
63	..	3	16	3	..	..	..	..	..	..	..	..	..	..	..	..	..	1	14	46	72	48
43	..	5	1	2	..	..	..	..	..	..	..	4	2	..	..	..	..	5	..	54	92	49
33	..	2	3	5	..	..	..	..	..	..	..	5	..	..	..	..	..	..	..	19	62	50
271	8	25	48	10	..	..	..	5	1	1	..	7	2	18	..	..	..	11	..	262	538	51
350	159	31	15	10	..	..	..	6	..	15	..	..	..	32	..	2	..	15	1	397	599	52
124	3	7	10	..	..	..	..	..	..	..	..	8	2	..	..	..	..	1	..	121	227	53
29	4	2	2	..	..	..	..	..	..	..	..	..	..	..	..	..	..	..	..	44	57	54
..	..	..	..	..	..	..	..	..	..	..	Uninhabited	..	..	..	..	..	..	..	..	..	..	55
110	8	10	3	1	..	..	..	..	..	..	..	..	..	1	..	..	..	1	..	137	208	56
74	..	*7*	*2*	*1*	..	..	..	..	..	..	..	..	..	*1*	..	..	..	*1*	..	*72*	*131*	
36	*8*	*3*	*1*	..	..	..	..	..	..	..	..	..	..	..	..	..	..	..	..	*65*	*77*	
100	25	29	57	121	..	..	..	1	..	4	..	..	..	9	..	..	..	4	..	164	324	57
66	1	28	10	..	..	..	..	..	..	..	..	..	..	..	..	..	..	..	..	85	155	58
30	*1*	*12*	*3*	..	..	..	..	..	..	..	..	..	..	..	..	..	..	..	..	*31*	*60*	
14	..	*14*	*7*	..	..	..	..	..	..	..	..	..	..	..	..	..	..	..	..	*34*	*46*	
22	..	*2*	..	..	..	..	..	..	.	..	..	..	..	..	..	..	..	..	..	*20*	*49*	
..	..	..	..	..	..	..	..	..	..	..	Uninhabited	..	..	..	..	..	..	..	..	..	..	59
12	..	1	..	..	..	..	..	..	..	..	..	..	..	..	..	..	..	..	..	13	25	60
102	..	64	62	..	..	..	..	3	..	..	..	7	..	2	..	..	..	2	..	154	241	61
98	..	*41*	*45*	..	..	..	..	3	..	..	..	*7*	..	*2*	..	..	..	*2*	..	*133*	*215*	
4	..	*23*	*17*	..	..	..	..	..	..	..	..	..	..	..	..	..	..	..	..	*21*	*26*	

PRIMARY CENSUS ABSTRACT

L.C. No.	Name of Village Town/ Ward/ Urban Block	Area of Village in acres and of town ward in Km².	Occupied residential houses	Total No. of households	Total population (including institutional and houseless population) P	M	F	Scheduled Castes M	Scheduled Castes F	Scheduled Tribes M	Scheduled Tribes F	Literate and Educated Persons M	Literate and Educated Persons F	(I-IX) Total Workers M	(I-IX) Total Workers F
1	2	3	4	5	6	7	8	9	10	11	12	13	14	15	16
62	Chandrapura	914.00	51	60	287	147	140	..	..	..	..	11	..	80	60
	Chandrapura		*42*	*51*	*230*	*115*	*115*	..	..	..	..	*11*	..	*61*	*47*
	Partha ka Dera		*9*	*9*	*57*	*32*	*25*	..	..	..	..	..	..	*19*	*13*
63	Pipaliya Jati	851.00	75	77	429	229	200	79	54	..	..	154	25	118	55
64	Basgon	1,412.00	48	48	227	121	106	*29*	20	..	..	7	..	69	23
	Basgon		*26*	*26*	*112*	*60*	*52*	..	..	..	..	*5*	..	*35*	*12*
	Deorundi		*12*	*12*	*61*	*32*	*29*	..	..	..	..	*1*	..	*19*	*10*
	Reshamma ka Camp		*10*	*10*	*54*	*29*	*25*	*29*	*20*	..	..	*1*	..	*15*	*1*
65	Jassa Khedi	375.00	17	24	148	78	70	..	..	..		13	..	44	7
66	Bara Khedi	262.00	9	9	63	35	28	..	..	..	..	4	..	14	3
67	Barkheda Loya	1,292.00	177	177	1,149	618	531	101	72	..	..	323	35	362	37
68	Bawdi Kheda	456.00	11	23	125	66	59	37	20	..	..	4	1	33	..
69	Higoriya	502.00	30	30	177	93	84	34	22	..	..	17	..	42	11
	Hingoriya		*14*	*14*	*72*	*37*	*35*	*34*	*22*	..	..	*7*	..	*15*	*7*
	Odho ka Kheda		*16*	*16*	*105*	*56*	*49*	..	..	..	..	*10*	..	*27*	*4*
70	Garoth Kasba	6,680.00	..	*Included in urban area as urban outgrowth of Garoth (M)*								..	..	..	..
71	Sakariya Khedi	365.00	..	..	..	.. Uninhabited ..				..	..	..	..	..	..
72	Bardiya Amra	2,078.00	180	180	1,107	579	528	138	106	..	..	241	18	310	71
73	Lakha Khedi	574.00	15	15	136	71	65	22	15	..	..	8	..	42	..
74	Phool Kheda	946.00	72	76	436	228	208	57	45	..	..	35	1	147	10
	Phool Kheda		*71*	*75*	*431*	*226*	*205*	*55*	*42*	..	..	*35*	*1*	*145*	*8*
	Sadhna Center		*1*	*1*	*5*	*2*	*3*	*2*	*3*	..	..	..	..	*2*	*2*
75	Pipaliya Mahammad	745.00	70	70	386	196	190	28	15	..	..	50	12	116	13
76	Ghatya	345.00	10	10	62	30	32	12	10	..	..	4	1	16	..
77	Manaki	407.00	16	16	100	54	46	13	11	..	..	11	..	31	1
78	Dasoriya	2,386.00	155	158	894	435	459	119	100	..	..	104	11	257	75
79	Farasali	550.00	22	22	153	75	78	34	25	..	..	18	..	48	1
80	Guradiya Mata	1,240.00	54	54	358	186	172	41	21	..	..	85	10	120	1
81	Paoti	4,947.00	295	350	2,115	1,144	971	217	192	..	..	472	111	637	135
	Paoti		*281*	*335*	*2,038*	*1,093*	*945*	*217*	*192*	..	..	*459*	*103*	*617*	*131*
	Garoth Railway Station		*14*	*15*	*77*	*51*	*26*	..	..	..	..	*13*	*8*	*20*	*4*
82	Kundalaya Charandas	553.00	58	58	417	218	199	48	30	..	..	71	2	109	6
83	Dholadi	479.00	..	..	..	.. Uninhabited ..				..	..	..	..	..	..
84	Rupra	703.00	48	48	289	135	154	..	..	..	..	31	1	84	4
85	Pipaliya Mittesha	1,197.00	90	90	557	286	271	35	30	..	..	108	1	183	5
86	Khajuri Doda	1,083.00	43	43	305	156	149	29	15	..	..	48	4	91	1
	Khajuri Doda		*31*	*31*	*220*	*110*	*110*	*21*	*11*	..	..	*33*	*4*	*60*	..
	Khajuri Kheda		*12*	*12*	*85*	*46*	*39*	*8*	*4*	..	..	*15*	..	*31*	*1*
87	Rati Khedi	628.00	33	33	162	78	84	40	30	..	..	6	..	57	21
88	Raoti	960.00	58	58	284	139	145	29	20	..	..	43	5	78	15
	Raoti		*46*	*46*	*257*	*122*	*135*	*29*	*20*	..	..	*36*	*5*	*69*	*15*
	Railway Colony		*12*	*12*	*27*	*17*	*10*	..	..	..	..	*7*	..	*9*	..
89	Rojya	1,333.00	32	35	257	129	128	19	12	..	..	19	..	69	21
	Rojya		*22*	*25*	*198*	*94*	*104*	*19*	*12*	..	..	*19*	..	*49*	*8*
	Banjaro ke Tapre		*10*	*10*	*59*	*35*	*24*	..	..	..	..	..	..	*20*	*13*
90	Bamni	986.00	68	76	462	238	224	24	15	..	..	50	1	140	11
91	Baradiya Istmurar	1,771.00	138	138	808	418	390	107	68	..	..	155	..	238	184
92	Jodma	1,341.00	53	58	393	207	186	86	66	..	..	28	..	125	66

WORKERS																						
I		II		III		IV		V(a)		V(b)		VI		VII		VIII		IX		X Non-Workers		L.C. No.
M	F	M	F	M	F	M	F	M	F	M	F	M	F	M	F	M	F	M	F	M	F	
17	18	19	20	21	22	23	24	25	26	27	28	29	30	31	32	33	34	35	36	37	38	1
71	51	8	9	..	..	..	..	..	..	..	..	..	..	..	..	..	..	*1*	..	67	80	62
52	*39*	*8*	*8*	..	..	..	..	..	..	..	..	..	..	..	..	..	..	*1*	..	*54*	*68*	
19	*12*	..	*1*	..	..	..	..	..	..	..	..	..	..	..	..	..	..	..	..	*13*	*12*	
93	46	20	9	..	..	..	..	..	..	1	..	..	..	1	..	..	..	3	..	111	145	63
62	10	7	13	..	..	..	..	..	..	..	..	..	..	..	..	..	..	..	..	52	83	64
31	*8*	*4*	*4*	..	..	..	..	..	..	..	..	..	..	..	..	..	..	..	..	*25*	*40*	
17	*2*	*2*	*8*	..	..	..	..	..	..	..	..	..	.	..	..	..	..	..	..	*13*	*19*	
14	..	*1*	*1*	..	..	..	..	..	..	..	..	..	..	..	..	..	..	..	..	*14*	*24*	
35	5	9	2	..	..	..	..	..	..	..	..	..	..	..	..	..	..	..	..	34	63	65
13	..	1	..	..	..	..	..	..	..	..	..	..	..	..	3	..	..	..	..	21	25	66
281	..	14	9	10	..	..	..	..	..	6	1	18	17	5	1	..	..	28	9	256	494	67
11	..	6	..	3	..	..	..	..	..	13	..	..	..	..	..	..	..	..	..	33	59	68
40	10	1	1	..	..	..	..	..	..	..	..	1	..	..	..	..	..	..	..	51	73	69
14	*6*	*1*	*1*	..	..	..	..	..	..	..	..	..	..	..	..	..	..	..	..	*22*	*28*	
26	*4*	..	..	..	..	..	..	..	..	..	..	*1*	..	..	..	..	..	..	..	*29*	*45*	
..	..	..	..	..	..	*Included in urban area as urban outgrowth of Garoth (M)*														..	..	70
..	..	..	..	..	..	..	..	..	..	Uninhabited		..	..	..	..	..	..	..	..	..	..	71
198	..	76	70	6	..	..	..	4	..	10	..	2	..	5	..	..	..	9	1	269	457	72
35	..	7	..	..	..	..	..	..	..	..	..	..	..	..	..	..	..	..	..	29	65	73
116	1	30	9	..	..	..	..	..	..	..	..	..	..	..	..	..	..	1	..	81	198	74
116	*1*	*28*	*7*	..	..	..	..	..	..	..	..	..	..	..	..	..	..	*1*	..	*81*	*197*	
..	..	*2*	*2*	..	..	..	..	..	..	..	..	..	..	..	..	..	..	..	..	..	*1*	
81	..	10	13	..	..	..	..	..	..	..	..	12	..	..	..	12	..	1	..	80	177	75
15	..	..	..	..	..	..	..	..	..	..	..	..	..	..	..	..	..	1	..	14	32	76
26	..	4	1	..	..	..	..	1	..	..	..	..	..	.	..	..	..	..	..	23	45	77
185	1	56	73	..	..	..	..	10	1	..	..	2	..	2	..	..	..	2	..	178	384	78
43	..	4	1	..	..	..	..	..	..	..	..	..	..	..	..	..	..	1	..	27	77	79
109	..	9	1	..	..	..	..	..	..	..	..	..	..	..	..	1	..	1	..	66	171	80
444	28	65	103	28	..	..	..	32	3	..	..	13	..	23	..	5	..	27	1	507	836	81
435	*24*	*65*	*103*	*28*	..	..	..	*32*	*3*	..	..	*9*	..	*20*	..	*1*	..	*27*	*1*	*476*	*814*	
9	*4*	..	..	..	..	..	..	.	..	..	..	*4*	.	*3*	..	*4*	..	..	..	*31*	*22*	
63	..	17	3	22	..	..	..	5	3	..	..	..	..	..	..	..	..	2	..	109	193	82
..	..	..	..	..	..	..	..	..	..	Uninhabited		..	..		..	..	..	..	..	..	..	83
83	4	..	..	1	..	..	..	..	..	..	..	..	..	..	..	..	..	..	..	51	150	84
161	2	14	3	..	..	..	..	..	..	..	..	..	..	..	..	4	..	4	..	103	266	85
78	..	1	1	1	..	..	..	..	..	..	..	5	..	..	..	3	..	3	..	65	148	86
48	..	..	..	*1*	..	..	..	..	..	..	..	*5*	..	..	..	*3*	..	*3*	..	*50*	*110*	
30	..	*1*	*1*	..	..	..	..	..	..	..	..	..	..	..	..	..	..	..	..	*15*	*38*	
35	..	19	21	3	..	..	..	..	..	..	..	..	..	..	..	..	..	..	..	21	63	87
59	1	8	14	2	..	..	..	..	..	..	..	9	..	..	..	..	..	..	..	61	130	88
59	*1*	*8*	*14*	*2*	..	..	..	..	..	..	..	..	..	..	..	..	..	..	..	*53*	*120*	
..	..	..	..	..	..	..	..	..	..	..	..	*9*	..	..	..	..	..	..	..	*8*	*10*	
41	..	22	21	4	..	..	..	..	..	..	..	..	..	..	..	..	..	2	..	60	107	89
34	..	*9*	*8*	*4*	..	..	..	..	..	..	..	..	..	..	..	..	..	*2*	..	*45*	*96*	
7	..	*13*	*13*	..	..	..	..	..	..	..	..	..	..	..	..	..	..	..	..	*15*	*11*	
114	1	19	10	3	..	..	..	2	..	..	..	..	..	2	..	..	..	..	..	98	213	90
172	..	45	184	..	..	..	..	7	..	3	..	1	..	3	..	..	..	7	..	180	206	91
95	..	22	66	..	..	..	..	..	..	..	..	..	..	8	..	..	..	..	..	82	120	92

PRIMARY CENSUS ABSTRACT

L.C. No.	Name of Village Town/ Ward/ Urban Block	Area of Village in acres and of town ward in Kms.	Occupied residential houses	Total No. of households	Total population (including institutional and houseless population)			Scheduled Castes		Scheduled Tribes		Literate and Educated Persons		(I-IX) Total Workers	
					P	M	F	M	F	M	F	M	F	M	F
1	2	3	4	5	6	7	8	9	10	11	12	13	14	15	16
93	Didor	833.00	8	8	64	33	31	..	..	..	..	3	..	17	.
94	Chukni	402.00	15	15	109	47	62	15	10	..	..	6	..	36	12
95	Jhiranya	522.00	12	12	101	55	46	..	..	..	..	15	..	30	..
96	Dhakni	1,455.00	93	93	675	345	330	100	76	..	..	91	12	183	7
97	Jodmi	850.00	29	29	198	105	93	52	33	..	..	14	..	69	7
98	Barkhedi Mitthu	917.00	62	63	412	224	188	49	33	..	..	78	4	127	..
	Barkhedi Mitthu		*44*	*45*	*334*	*186*	*148*	*42*	*27*	..	..	*58*	*1*	*106*	..
	Railway Station Eriya		*18*	*18*	*78*	*38*	*40*	*7*	*6*	..	..	*20*	*3*	*21*	..
99	Kurlasi	2,150.00	104	104	627	342	285	100	50	..	..	64	4	190	..
	Kurlasi		*91*	*91*	*534*	*293*	*241*	*98*	*50*	..	..	*59*	*4*	*158*	..
	Baradi Ka Kheda		*7*	*7*	*55*	*30*	*25*	*1*	..	..	..	..	..	*19*	..
	Dhoolji Ka Kheda		*5*	*5*	*33*	*16*	*17*	*1*	..	..	..	*3*	..	*11*	..
	Kulwa		*1*	*1*	*5*	*3*	*2*	..	..	..	..	*2*	..	*2*	..
100	Lambi Khedi	489.00	34	34	220	112	108	13	10	..	..	8	..	69	19
	Lambi Khedi		*28*	*28*	*182*	*88*	*94*	*10*	*10*	..		*7*	..	*55*	*14*
	Lambi Khedi Ka Kheda		*6*	*6*	*38*	*24*	*14*	*3*	..	..	..	*1*	..	*14*	*5*
101	Chikanya	3,311.00	178	178	1,140	560	571	71	47	..	..	115	10	372	14
	Chikanya		*151*	*151*	*960*	*478*	*482*	*68*	*45*	..	..	*108*	*10*	*310*	*14*
	Chikanya Ka Kheda		*27*	*27*	*180*	*91*	*89*	*3*	*2*	..	..	*7*	..	*62*	..
102	Sapanya	759.00	67	67	460	215	245	31	21	..	..	24	..	117	23
103	Barkheda Ambekha	760.00	29	29	184	95	89	8	4	..	..	17	..	54	16
104	Kothada Buzurg	4,846.00	322	322	1,590	837	753	201	151	..	..	320	34	526	119
105	Haripura	356.00	..	..	..	..	Uninhabited	..	..	..	..	..	..	..	..
106	Faranya Khedi	573.00	40	40	254	115	139	..	..	..	..	15	..	64	13
	Faranya Khedi		*32*	*32*	*208*	*90*	*118*	..	..	..	..	*15*	..	*49*	*3*
	Faranya Khedi Ka Kheda		*8*	*8*	*46*	*25*	*21*	..	..	..	..	..	..	*15*	*10*
107	Boliya	2,366.00	578	578	3,425	1,799	1,626	327	246	..	..	800	160	895	283
108	Chand Khedi Khurd	644.00	39	39	332	161	171	17	11	..	..	10	..	104	12
109	Junapani Paoti	1,781.00	22	22	144	76	68	13	10	..	..	4	..	44	7
110	Kothada Khurd	2,007.00	59	59	343	165	178	47	35	..	..	17	3	94	18
111	Khar Kheda	1,219.00	68	68	355	169	186	63	57	..	..	25	7	106	34
112	Kala Kheda	1,026.00	36	36	233	120	113	21	12	..	..	36	11	77	26
113	Hanmantya	2,963.00	100	100	593	309	284	68	40	..	..	38	1	170	14
114	Tarawali	731.00	37	37	230	113	117	34	20	..	..	5	..	67	9
115	Nal Kheda	1,743.00	47	47	309	151	158	38	30	..	..	4	..	105	12
	Nal Kheda		*32*	*32*	*203*	*101*	*102*	*25*	*18*	..	..	*4*	..	*70*	*9*
	Nalkheda ka Kheda		*15*	*15*	*106*	*50*	*56*	*13*	*12*	..	..	..	..	*35*	*3*
116	Semli Diwan	633.00	31	31	205	105	100	35	23	..	..	10	1	83	12
117	Khajuri Panth	4,674.00	303	303	1,678	852	826	186	140	..	..	286	35	488	177
118	Aakli Diwan	1,696.00	122	122	665	341	324	98	74	..	..	78	15	195	155
119	Surakhedi	1,076.00	51	51	378	178	200	5	6	..	..	..	..	119	5
120	Padya Khedi	419.00	..	..	..	..	Uninhabited	..	..	..	..	.	..	..	..
121	Palkhanda	893.00	50	50	274	155	119	100	55	..	..	10	..	89	3
122	Surjana Naya	1,035.00	39	39	198	104	94	7	5	..	..	6	1	72	1
123	Vishniya	949.00	82	82	584	299	285	23	13	..	..	34	..	160	9
124	Pipaliya Ghata	1,027.00	29	29	200	103	97	..	..	..	..	..	..	70	3
125	Khejadiya	689.00	26	26	134	60	74	..	..	..	..	4	..	38	..
126	Khai Kheda	761.00	43	43	256	123	133	14	14	..	..	5	..	81	..
	Khai Kheda		*19*	*19*	*93*	*41*	*52*	*14*	*14*	..	..	*3*	..	*24*	..
	Para		*24*	*24*	*163*	*82*	*81*	..	..	..	..	*2*	..	*57*	..

WORKERS																						
I		II		III		IV		V(a)		V(b)		VI		VII		VIII		IX		X Non-Workers		L.C. No.
M	F	M	F	M	F	M	F	M	F	M	F	M	F	M	F	M	F	M	F	M	F	
17	18	19	20	21	22	23	24	25	26	27	28	29	30	31	32	33	34	35	36	37	38	1
15	..	2	..	..	..	..	..	..	..	..	..	..	..	..	..	..	..	..	..	16	31	93
28	..	8	12	..	..	..	..	..	..	..	..	..	..	..	..	..	..	..	..	11	50	94
28	..	2	..	..	..	..	..	..	..	..	..	..	..	..	..	..	..	..	..	25	46	95
147	..	9	6	1	..	..	..	..	..	11	..	1	..	2	..	2	..	10	1	162	323	96
64	..	5	7	..	..	..	..	..	..	..	..	..	..	..	..	..	..	..	..	36	86	97
92	..	12	..	..	..	..	..	1	..	..	..	10	..	..	..	10	..	2	..	97	188	98
92	..	*9*	..	..	..	..	..	*1*	..	..	..	*1*	..	..	..	*1*	..	*2*	..	*80*	*148*	
..	..	*3*	..	..	..	..	..	..	..	..	..	*9*	..	..	..	*9*	..	..	..	*17*	*40*	
137	..	37	..	2	..	..	..	2	..	2	..	1	..	4	..	..	..	5	..	152	285	99
111	..	*32*	..	*1*	..	..	..	*2*	..	*2*	..	*1*	..	*4*	..	..	..	*5*	..	*135*	*241*	
15	..	*4*	..	..	..	..	..	..	..	..	..	..	..	..	..	..	..	..	..	*11*	*25*	
10	..	*1*	..	..	..	..	..	..	..	..	..	..	..	..	..	..	..	..	..	*5*	*17*	
1	..	..	..	*1*	..	..	..	..	..	..	..	..	..	..	..	..	..	..	..	*1*	*2*	
55	9	10	10	..	..	..	..	..	..	..	..	4	..	..	..	..	..	..	..	43	89	100
45	*6*	*10*	*8*	..	..	..	..	..	..	..	..	..	..	..	..	..	..	..	..	*33*	*80*	
10	*3*	..	*2*	..	..	..	..	..	..	..	..	*4*	..	..	..	..	..	..	..	*10*	*9*	
284	2	28	12	31	..	..	..	1	..	9	..	2	..	6	..	..	..	11	..	197	557	101
233	*2*	*27*	*12*	*21*	..	..	..	*1*	..	*9*	..	*2*	..	*6*	..	..	..	*11*	..	*168*	*468*	
51	..	*1*	..	*10*	..	..	..	..	..	..	..	..	..	..	..	..	..	..	..	*29*	*89*	
99	10	17	13	..	..	..	..	1	..	..	..	..	..	..	..	..	..	..	..	98	222	102
41	..	12	15	..	..	..	..	..	..	..	..	1	1	..	..	..	..	..	..	41	73	103
319	9	87	108	49	..	..	..	24	..	6	..	7	..	13	..	1	..	20	2	311	634	104
..	..	..	..	..	..	..	..	..	..	Uninhabited		..	..	..	..	..	..	..	..	..	..	105
64	13	..	..	..	..	..	..	..	..	..	..	..	..	..	..	..	..	..	..	51	126	106
49	*3*	..	..	..	..	..	..	..	..	..	..	..	..	..	..	..	..	..	..	*41*	*115*	
15	*10*	..	..	..	..	..	..	..	..	..	..	..	..	..	..	..	..	..	..	*10*	*11*	
236	16	153	207	21	..	..	..	39	..	107	8	42	35	185	4	7	..	105	13	904	1,343	107
82	1	16	7	2	..	..	..	..	..	..	..	4	4	..	..	..	..	..	..	57	159	108
43	1	1	6	..	..	..	..	..	..	..	..	..	..	..	..	..	..	..	..	32	61	109
87	3	3	15	..	..	..	..	..	..	1	..	1	..	..	..	..	..	2	..	71	160	110
90	1	11	33	..	..	..	..	3	..	..	..	..	..	..	..	..	..	2	..	63	152	111
55	..	3	12	..	..	..	..	1	..	..	..	..	..	1	..	..	..	17	14	43	87	112
145	3	23	11	..	..	..	..	..	..	..	..	2	..	..	..	..	..	..	..	139	270	113
48	..	19	9	..	..	..	..	..	..	..	..	..	..	..	..	..	..	..	..	46	108	114
82	4	7	8	..	..	..	..	..	..	..	..	..	..	..	..	..	..	16	..	46	146	115
53	*2*	*7*	*7*	..	..	..	..	..	..	..	..	..	..	..	..	..	..	*10*	..	*31*	*93*	
29	*2*	..	*1*	..	..	..	..	..	..	..	..	..	..	..	..	..	..	6	..	*15*	*53*	
60	..	7	12	..	..	..	..	..	..	..	..	..	..	..	..	..	..	16	..	22	88	116
390	11	48	165	..	..	..	..	20	..	2	..	..	..	16	1	..	..	12	..	364	649	117
145	115	41	39	1	..	..	..	1	..	2	..	1	1	1	..	..	..	3	..	146	169	118
116	3	3	2	..	..	..	..	..	..	..	..	..	..	..	..	..	..	..	..	59	195	119
..	..	..	..	..	..	..	..	..	..	Uninhabited		..	..	..	..	..	..	..	..	..	..	120
59	3	22	..	..	..	..	..	2	..	..	..	4	..	..	..	..	..	2	..	66	116	121
58	..	2	1	..	..	..	..	..	..	11	..	..	..	1	..	..	..	..	..	32	93	122
135	2	16	5	..	..	..	..	7	2	..	..	..	..	..	..	..	..	2	..	139	276	123
69	2	1	1	..	..	..	..	..	..	..	..	..	..	..	..	..	..	..	..	33	94	124
29	..	2	..	..	..	..	..	..	..	6	..	..	..	1	..	..	..	..	..	22	74	125
75	..	4	..	1	..	..	..	..	..	1	..	..	..	..	..	..	..	..	..	42	133	126
19	..	*4*	..	..	..	..	..	..	..	*1*	..	..	..	..	..	..	..	..	..	*17*	*52*	
56	..	..	..	*1*	..	..	..	..	..	..	..	..	..	..	..	..	..	..	..	*25*	*81*	

PRIMARY CENSUS ABSTRACT

L.C. No.	Name of Village Town/ Ward/ Urban Block	Area of Village in acres and of town ward in Km².	Occupied residential houses	Total No. of households	Total population (including institutional and houseless population)			Scheduled Castes		Scheduled Tribes		Literate and Educated Persons		(I-IX) Total Workers	
					P	M	F	M	F	M	F	M	F	M	F
1	2	3	4	5	6	7	8	9	10	11	12	13	14	15	16
127	Surjana Juna	916.00	100	100	581	293	288	57	40	..	..	92	14	181	33
	Surjana Juna		*82*	*82*	*486*	*245*	*241*	*53*	*36*	..	..	*82*	*13*	*153*	*33*
	Naya Kheda		*18*	*18*	*95*	*48*	*47*	*4*	*4*	..	..	*10*	*1*	*28*	..
128	Emdi	843.00	29	30	197	95	102	9	5	..	..	6	..	62	2
129	Kher Khedi	537.00	14	14	90	50	40	4	5	..	..	1	..	30	..
130	Kothadi Akha	798.00	31	31	188	107	81	..	..	..	..	1	..	61	..
131	Dhaturiya	637.00	31	31	204	102	102	31	22	..	..	6	..	65	2
132	Farasali Diwan	655.00	42	42	220	124	96	33	26	..	..	41	5	77	19
133	Dhabla Gujar	2,382.00	196	196	1,222	660	562	137	100	..	..	230	16	397	40
134	Barkheda Rathaur	1,476.00	102	102	565	294	271	151	120	..	..	91	2	186	22
135	Semali Shankar	1,634.00	56	57	308	157	151	49	43	..	..	22	..	96	11
136	Nariya Khurd	681.00	34	35	160	81	79	30	23	..	..	16	..	55	11
137	Jamuniya	1,906.00	114	114	608	317	291	99	76	..	..	122	2	169	94
138	Sagariya	2,349.00	158	158	882	447	435	69	58	..	..	178	10	262	19
139	Chand Khedi	505.00	40	40	297	143	154	32	27	..	..	48	..	85	10
140	Kundla Buzurg	1,294.00	45	45	289	154	135	23	17	..	..	11	..	83	6
141	Manpura	1,150.00	38	38	282	136	146	50	41	..	..	24	..	74	5
142	Nariya Buzurg	1,124.00	92	92	535	282	253	85	71	..	..	130	5	141	2
143	Khankhari	813.00	20	20	169	81	88	10	8	..	..	13	..	45	2
144	Akali Shivdas	1,217.00	93	93	529	278	251	93	70	..	..	65	9	172	51
145	Kundala Khurd	1,363.00	120	120	439	229	210	87	64	..	..	38	..	156	24
146	Melkheda	1,667.00	345	346	1,871	963	908	119	100	..	..	514	174	499	194
	Mel Kheda		*338*	*339*	*1,859*	*943*	*896*	*119*	*100*	..	..	*508*	*174*	*489*	*188*
	Khakar Babaji ka Kheda		*7*	*7*	*32*	*20*	*12*	..	..	..	..	*6*	..	*10*	*6*
147	Sakariya Khedi	566.00	10	10	76	30	46	..	..	..	..	1	..	23	2
148	Bhagdi	627.00	43	43	267	144	123	21	17	..	..	33	..	85	3
149	Baradiya Puna	908.00	57	57	325	169	156	59	41	..	..	26	..	106	9
150	Bhagori	1,206.00	39	39	253	127	126	1	..	..	..	18	..	75	15
151	Eri	806.00	21	21	127	69	58	6	5	..	..	31	..	39	8
152	Paderiya	855.00	68	68	342	183	159	..	..	..	..	4	..	93	11
	Padoriya		*13*	*13*	*64*	*33*	*31*	..	..		..	*1*	..	*19*	*3*
	Megha Ka Dera		*27*	*27*	*132*	*72*	*60*	..	..	..	..	..	..	*39*	*2*
	Sonbadi		*18*	*18*	*89*	*46*	*43*	..	..	..	..	*2*	..	*21*	*6*
	Chaukha Ka dera		*10*	*10*	*57*	*32*	*25*	..	..	..	..	*1*	..	*14*	..
153	Baghuniya	2,307.00	299	299	1,547	805	742	188	132	..	..	271	34	429	23
	Baghuniya		*162*	*162*	*767*	*421*	*346*	*136*	*83*	..	..	162	22	204	10
	Surawan Ka dera		*95*	*95*	*532*	*266*	*286*	*52*	*49*	..	..	*101*	*11*	*154*	*8*
	Alka dera		*12*	*12*	*57*	*32*	*25*	..	..	..	..	..	..	*18*	*4*
	Khichi Ka dera		*17*	*17*	*105*	*54*	*51*	..	..	..	..	*5*	*1*	*33*	*1*
	Bagada Ka dera		*13*	*13*	*66*	*32*	*34*	..	..	..	..	*3*	..	*20*	..
154	Bhundiya	1,323.00	86	86	530	271	259	40	35	..	..	68	4	156	11
	Bhundiya		*56*	*56*	*363*	*192*	*171*	*40*	*35*	..	..	*61*	*4*	*111*	*8*
	Rundi Ka dera		*30*	*30*	*167*	*79*	*88*	..	..	..	..	*7*	..	*45*	*3*
155	Baradiya Istmurar	1,882.00	123	123	736	397	339	91	69	..	..	40	1	243	23
	Bardiya Istmurar		*80*	*80*	*411*	*211*	*200*	*59*	*52*	..	..	*15*	*1*	*135*	*22*
	Nai Abadi		*23*	*23*	*182*	*100*	*82*	*28*	*17*	..	..	*17*	..	*57*	*1*
	Deogarh		*20*	*20*	*143*	*86*	*57*	*4*	..	..	..	*8*	..	*51*	..
156	Kher Khedi	1,486.00	71	71	381	182	199	19	10	..	..	56	1	115	67
157	Agar	2,475.00	105	105	588	308	280	61	59	..	..	118	2	206	45
158	Salri	1,187.00	44	44	221	118	103	54	40	..	..	19	..	67	32

WORKERS																					
I		II		III		IV		V(a)		V(b)		VI		VII		VIII		IX		X Non-Workers		L.C. No.
M	F	M	F	M	F	M	F	M	F	M	F	M	F	M	F	M	F	M	F	M	F	
17	18	19	20	21	22	23	24	25	26	27	28	29	30	31	32	33	34	35	36	37	38	1
124	..	35	33	9	..	..	..	..	..	2	..	..	..	8	..	..	..	3	..	112	255	127
99	..	*32*	*33*	*9*	..	..	..	..	..	*2*	..	..	..	*8*	..	..	..	*3*	..	*92*	*208*	
25	..	*3*	..	..	..	..	..	..	..	..	..	..	..	..	..	..	..	..	..	*20*	*47*	
50	..	3	2	7	..	..	..	1	..	..	..	..	..	..	..	..	..	1	..	33	100	128
22	..	8	..	..	..	..	..	..	..	..	..	..	..	..	..	..	..	..	..	20	40	129
51	..	9	..	..	..	..	..	..	..	1	..	..	..	..	..	..	..	..	..	46	81	130
48	..	4	2	11	..	..	..	..	..	..	..	2	..	..	..	..	..	..	..	37	100	131
40	..	19	18	10	..	..	..	..	..	1	..	1	..	2	..	..	..	4	1	47	77	132
307	2	53	38	7	..	..	..	18	..	6	..	1	..	1	.	1	..	3	..	263	522	132
152	13	23	9	8	..	..	..	..	..	..	..	2	..	..	..	..	..	1	..	108	249	134
87	10	3	..	5	..	..	..	..	..	1	..	..	..	..	..	..	..	..	1	61	140	135
39	4	10	7	4	..	..	..	..	..	2	..	..	..	..	..	..	..	..	..	26	68	136
126	1	37	93	..	..	..	..	..	..	..	..	1	..	4	..	..	..	1	..	148	197	137
209	8	16	11	10	..	..	..	..	..	8	..	1	..	7	..	3	..	8	..	185	416	138
72	..	9	10	..	..	..	..	..	..	..	..	..	..	..	..	3	..	1	..	58	144	139
76	..	5	5	..	..	..	..	2	1	..	..	..	..	..	..	..	..	..	..	71	129	140
63	..	10	5	..	..	..	..	..	..	..	..	..	..	1	..	..	..	..	..	62	141	141
121	..	4	2	2	..	..	..	5	..	..	..	4	..	2	..	..	..	3	..	141	251	142
45	2	..	..	..	..	..	..	..	..	..	..	..	..	..	..	..	..	..	..	36	86	143
138	8	30	43	..	..	..	..	..	..	..	..	..	..	2	..	..	..	2	..	106	200	144
126	12	20	10	4	*1*	..	..	5	..	..	..	1	1	..	..	..	..	..	..	73	186	145
210	83	59	99	14	4	..	..	28	3	28	1	6	..	91	..	7	..	56	4	464	714	146
202	*78*	*58*	*98*	*13*	*4*	..	..	*28*	*3*	*28*	*1*	*6*	..	*91*	..	*7*	..	*56*	*4*	*454*	*708*	
8	*5*	*1*	*1*	*1*	..	..	..	..	..	..	..	..	..	..	..	..	..	..	..	*10*	*6*	
18	..	1	..	..	..	..	..	4	2	..	..	..	..	..	..	..	..	..	..	7	44	147
70	..	15	3	..	..	..	..	..	..	..	..	..	..	..	..	..	..	..	..	59	120	148
99	..	5	6	..	..	..	..	..	..	..	..	2	3	..	..	..	..	..	..	63	147	149
52	..	23	15	..	..	..	..	..	..	..	..	..	..	..	..	..	..	..	..	52	111	150
33	2	5	6	..	..	..	..	..	..	1	..	..	..	..	..	..	..	..	..	30	50	151
88	..	5	11	..	..	..	..	..	..	..	..	..	..	..	..	..	..	..	..	90	148	152
19	..	..	*3*	..	..	..	..	..	..	..	..	..	..	..	..	..	..	..	..	*14*	*28*	
36	..	*3*	*2*	..	..	..	..	..	..	..	..	..	..	..	..	..	..	..	..	*33*	*58*	
19	..	*2*	*6*	..	..	..	..	..	..	..	..	..	..	..	..	..	..	..	..	*25*	*37*	
14	..	..	..	..	..	..	..	..	..	..	..	..	..	..	..	..	..	..	..	*18*	*25*	
301	5	96	18	..	..	..	..	13	..	..	..	..	..	11	..	1	..	7	..	376	719	153
130	*5*	*60*	*5*	..	..	..	..	*1*	..	..	..	..	..	*7*	..	*1*	..	*5*	..	*217*	*336*	
110	..	*26*	*8*	..	..	..	..	*12*	..	..	..	..	..	*4*	..	..	..	*2*	..	*112*	*278*	
14	..	*4*	*4*	..	..	..	..	..	..	..	..	..	..	..	..	..	..	..	..	*14*	*21*	
28	..	*5*	*1*	..	..	..	..	..	..	..	..	..	..	..	..	..	..	..	..	*21*	*50*	
19	..	*1*	..	..	..	..	..	..	..	..	..	..	..	..	..	..	..	..	..	*12*	*34*	
145	3	11	8	..	..	..	..	..	..	..	..	..	..	..	..	..	..	..	..	115	248	154
104	*2*	*7*	*6*	..	..	..	..	..	..	..	..	..	..	..	..	..	..	..	..	*81*	*163*	
41	*1*	*4*	*2*	..	..	..	..	..	..	..	..	..	..	..	..	..	..	..	..	*34*	*85*	
211	4	12	17	11	..	..	..	..	..	..	..	8	1	..	..	..	..	1	1	154	316	155
123	*4*	*7*	*16*	..	..	..	..	..	..	..	..	*5*	*1*	..	..	..	..	..	*1*	*76*	*178*	
46	..	*4*	*1*	*6*	..	..	..	..	..	..	..	..	..	..	..	..	..	*1*	..	*43*	*81*	
42	..	*1*	..	*5*	..	..	..	..	..	..	..	*3*	..	..	..	..	..	..	..	*35*	*57*	
94	2	21	65	..	..	..	..	..	..	..	..	..	..	..	..	..	..	..	..	67	132	156
157	45	44	..	..	..	..	..	1	..	..	..	..	..	3	..	..	..	1	..	102	235	157
57	2	9	30	..	..	..	..	..	..	..	..	..	..	..	..	..	..	1	..	51	71	158

PRIMARY CENSUS ABSTRACT

L.C. No.	Name of Village Town/ Ward/ Urban Block	Area of Village in acres and of town ward in Km².	Occupied residential houses	Total No. of households	Total population (including institutional and houseless population)			Scheduled Castes		Scheduled Tribes		Literate and Educated Persons		(I-IX) Total Workers	
					P	M	F	M	F	M	F	M	F	M	F
1	2	3	4	5	6	7	8	9	10	11	12	13	14	15	16
159	Mundla	980.00	67	67	404	202	202	29	21	..	..	45	2	136	12
160	Ruparel	986.00	47	51	315	146	169	27	21	..	..	8	..	89	30
	Ruparel		*27*	*31*	*172*	*81*	*91*	*27*	*21*	..	..	*8*	..	*51*	*4*
	Ruparel Ka Kheda		*20*	*20*	*143*	*65*	*78*	..	..	..	..	..	..	*38*	*26*
161	Hatuniya	943.00	156	156	876	484	392	112	73	..	..	220	35	270	101
162	Borkhedi Redka	1,123.00	71	71	406	205	201	70	65	..	..	23	..	113	4
163	Sakariya Khedi	486.00	51	51	265	123	142	..	..	..	..	22	1	76	6
164	Molakhedi Khurd	1,464.00	65	65	394	210	184	16	10	..	..	44	..	116	..
165	Mordi	700.00	58	58	307	170	137	10	9	..	..	82	10	89	5
166	Pipliya	450.00	..	..	..	..	Uninhabited	..	..	..	..	..	..	..	..
167	Parasali	1,249.00	75	75	378	203	175	51	43	..	..	43	1	118	6
168	Borkhedi Ghata	891.00	72	72	385	212	173	22	15	..	..	37	..	114	4
169	Bhadka	303.00	..	..	..	..	Uninhabited	..	..	..	..	..	..	..	..
170	Karolya	1,447.00	..	8	49	25	24	8	7	..	..	1	..	14	1
171	Bakana	827.00	40	40	253	128	125	2	2	..	..	22	..	75	1
	Bakana		*18*	*18*	*104*	*51*	*53*	*2*	*2*	..	..	*5*	..	*3 2*	*1*
	Banjaro Ka Kheda		*13*	*13*	*77*	*35*	*42*	..	..	..	..	*10*	..	*22*	..
	Hira Patel Ka Kheda		*9*	*9*	*72*	*42*	*30*	..	..	..	..	*7*	..	*21*	..
172	Chirdi	416.00	30	30	176	87	89	6	3	..	..	18	1	52	..
173	Akya	1,518.00	25	25	121	65	56	..	..	..	..	13	..	33	1
174	Avara	2,049.00	68	71	431	222	209	35	23	..	..	35	3	126	16
175	Tola Khedi	1,076.00	96	96	627	317	310	27	20	..	..	49	..	175	122
176	Kilgari	922.00	42	42	264	136	128	20	15	..	..	41	1	87	3
177	Chandwasa	4,132.00	533	549	3,086	1,595	1,491	237	151	..	..	745	166	800	245
	Chandwasa		521	536	3,005	1,556	1,449	237	151	..	..	732	163	775	240
	Chandwasa Ka Kheda		*12*	*13*	*81*	*39*	*42*	..	..	..	..	*13*	*3*	*25*	*5*
178	Ghatya Istmurar	955.00	34	34	197	93	104	75	66	..	..	*21*	..	47	12
179	Garda	1,372.00	63	63	368	185	183	49	36	..	..	43	8	109	6
	Garda		*58*	*58*	*336*	*164*	*172*	*49*	*36*	..	..	*41*	*8*	*101*	*6*
	Garda Ka Kheda		*5*	*5*	*32*	*21*	*11*	..	..	..	..	*2*	..	*8*	..
180	Bhatuni	1,303.00	63	73	421	213	208	75	40	..	..	88	1	125	13
181	Gopalpura	920.00	48	50	339	172	167	32	22	..	..	29	1	95	3
182	Barni	852.00	39	39	235	114	121	5	5	..	..	10	..	74	5
183	Ranayara	1,337·00	32	37	263	149	114	32	17	..	..	32	..	94	8
	Ranayara		*22*	*27*	*199*	*111*	*88*	*30*	*17*	..	..	*28*	..	*69*	*7*
	Ranayara Ka Kheda		*10*	*10*	*64*	*38*	*26*	*2*	..	..	..	*4*	..	*25*	*1*
184	Lalpura	550.00	24	28	184	99	85	31	21	..	..	23	..	58	15
185	Banjari	1,381.00	62	62	412	212	200	33	22	..	..	35	..	117	19
186	Baodi Khedi	338.00	8	8	65	37	28	..	..	..	..	10	..	23	..
187	Asawati	3,641.00	204	204	1,219	625	594	152	106	..	..	172	4	383	131
	Ashwati		*188*	*188*	*1,126*	*575*	*551*	*145*	*102*	..	..	*169*	*4*	*349*	*100*
	Banjaro Ka Dera		*16*	*16*	*93*	*50*	*43*	*7*	*4*	..	..	*3*	..	*34*	*31*
188	Gagsi	1,124.00	60	60	420	222	198	115	90	..	..	41	2	144	45
189	Amli	1,261.00	51	51	294	163	131	42	20	..	..	18	2	98	20
190	Bapcha	1,743.00	97	97	597	298	299	80	51	..	..	67	6	162	46
	Bapacha		*90*	*90*	*548*	*273*	*275*	*80*	*51*	..	..	*66*	*6*	*151*	*37*
	Banjaro Ka Dera		*7*	*7*	*49*	*25*	*24*	..	..	..	..	*1*	..	*11*	*9*
191	Bani	2,542.00	103	113	694	349	345	78	59	..	..	126	10	229	3
	Bani		*101*	*111*	*677*	*341*	*336*	*70*	*50*	..	..	*126*	*10*	*223*	*3*
	Banjaro Ka Dera		*2*	*2*	*17*	*8*	*9*	*8*	*9*	..	..	..	..	*6*	..

GAROTH TAHSIL

WORKERS																						
I		II		III		IV		V(a)		V(b)		VI		VII		VIII		IX		X Non-Workers		L.C. No.
M	F	M	F	M	F	M	F	M	F	M	F	M	F	M	F	M	F	M	F	M	F	
17	18	19	20	21	22	23	24	25	26	27	28	29	30	31	32	33	34	35	36	37	38	1
76	3	8	8	44	1	..	..	4	..	..	..	..	..	3	..	..	..	1	..	66	190	159
68	2	6	24	11	4	..	..	1	..	..	..	2	..	..	..	..	..	1	..	57	139	160
41	*2*	*1*	*2*	*5*	..	..	..	*1*	..	..	..	*2*	..	..	..	..	..	*1*	..	*30*	*87*	
27	..	*5*	*22*	*6*	*4*	..	..	..	..	..	..	..	..	..	..	..	..	..	..	*27*	*52*	
181	61	43	38	2	..	..	..	3	1	10	1	..	..	25	..	1	..	5	..	214	291	161
113	2	..	2	..	..	..	..	..	..	.	..	..	..	..	..	..	..	..	..	92	197	162
65	..	11	6	..	..	..	..	..	..	..	..	..	..	..	..	..	..	..	..	47	136	163
99	..	..	..	14	..	..	..	..	..	1	..	1	..	..	..	..	..	1	..	94	184	164
78	1	2	3	1	1	..	..	1	..	..	..	..	..	4	..	..	..	3	..	81	132	165
..	..	..	..	..	..	..	..	..	..	Uninhabited		..	..	..	..	..	..	..	..	..	..	166
103	3	6	3	3	..	..	..	..	..	..	..	..	..	4	..	..	..	2	..	85	169	167
106	1	6	3	..	..	..	..	..	..	..	..	..	..	1	..	..	..	1	..	98	169	168
..	..	..	..	..	..	..	..	..	..	Uninhabited		..	..	..	..	..	..	..	..	..	..	169
11	*1*	*3*	..	..	..	..	..	..	..	..	..	..	..	..	..	..	..	..	..	11	23	170
75	1	..	..	..	..	..	..	..	..	..	..	..	..	..	..	..	..	..	..	53	124	171
32	*1*	..	..	..	..	..	..	..	..	..	..	..	..	..	..	..	..	..	..	*19*	*52*	
22	..	..	..	..	..	..	..	..	..	..	..	..	..	..	..	..	..	..	..	*13*	*42*	
21	..	..	..	..	..	..	..	..	..	..	..	..	..	..	..	..	..	..	..	*21*	*30*	
42	..	6	..	1	..	..	..	..	..	1	..	..	..	..	..	..	..	2	..	35	89	172
27	..	*5*	*1*	..	..	..	..	..	..	..	..	..	..	..	..	..	..	1	..	32	*55*	173
100	11	17	4	..	..	..	..	2	..	..	..	..	..	5	1	..	..	2	..	96	193	174
137	3	31	119	3	..	..	..	..	..	1	..	..	..	1	..	..	..	2	..	142	188	175
84	..	2	3	..	..	..	..	..	..	..	..	..	..	..	..	..	..	1	..	49	125	176
444	90	104	144	17	..	..	..	57	7	10	..	8	..	87	1	15	..	58	3	795	1,246	177
420	*90*	*103*	*139*	*17*	..	..	..	*57*	*7*	*10*	..	*8*	..	*87*	*1*	*15*	..	*58*	*3*	*781*	*1,209*	
24	..	*1*	*5*	..	..	..	..	..	.	..	..	..	..	..	..	..	..	..	..	*14*	*37*	
45	1	..	11	2	..	..	..	..	..	..	..	..	..	..	..	..	..	..	..	46	92	178
100	2	9	4	..	..	..	..	..	..	..	..	..	..	.	..	..	..	..	..	76	177	179
92	*2*	*9*	*4*	..	..	..	..	..	.	..	..	..	..	..	..	..	..	..	..	*63*	*166*	
8	..	..	..	..	..	..	..	..	..	..	..	..	..	..	..	..	..	..	..	*13*	*11*	
118	3	5	10	1	..	..	..	1	..	..	..	..	..	..	..	..	..	..	..	88	195	180
87	3	8	..	..	..	..	..	..	..	..	..	..	..	..	..	..	..	..	..	77	164	181
73	..	1	5	..	..	..	..	..	..	..	..	..	..	..	..	..	..	..	..	40	116	182
88	3	6	5	..	..	..	..	..	..	..	..	..	..	..	..	..	..	..	..	55	106	183
65	*2*	*4*	*5*	..	..	..	..	..	..	..	..	..	..	..	..	..	..	..	..	*42*	*81*	
23	*1*	*2*	..	..	..	..	..	..	..	..	..	..	..	..	..	..	..	..	..	*13*	*25*	
57	..	1	15	..	..	..	..	..	..	..	..	..	..	..	..	..	..	..	..	41	70	184
99	12	11	7	..	..	..	..	6	..	..	..	..	..	..	..	..	..	1	..	95	181	185
23	..	..	..	..	..	..	..	..	..	..	..	..	..	..	..	..	..	..	..	14	28	186
345	107	18	21	..	..	..	..	4	..	..	..	9	3	6	..	..	..	1	..	242	463	187
316	*79*	*13*	*18*	..	..	..	..	*4*	..	..	..	*9*	*3*	*6*	..	..	..	*1*	..	*226*	*451*	
29	*28*	*5*	*3*	..	..	..	..	..	..	..	..	..	..	..	..	..	..	..	..	*16*	*12*	
134	3	10	42	..	..	..	..	..	..	..	..	..	..	..	..	..	..	..	..	78	153	188
84	2	12	18	..	..	..	..	..	..	..	..	..	..	..	..	..	..	2	..	65	111	189
134	4	26	42	..	..	..	..	..	..	..	..	..	..	..	..	..	..	2	..	136	253	190
133	*4*	*16*	*33*	..	..	..	..	..	..	..	..	..	..	..	..	..	..	*2*	..	*122*	*238*	
1	..	*10*	*9*	..	..	..	..	..	..	..	..	..	..	..	..	..	..	..	..	*14*	*15*	
172	2	26	1	9	..	..	..	8	..	2	..	2	..	8	..	..	..	2	..	120	342	191
169	*2*	*24*	*1*	*8*	..	..	..	*8*	..	*2*	..	*2*	..	*8*	..	..	..	*2*	..	*118*	*333*	
3	..	*2*	..	*1*	..	..	..	..	..	..	..	..	..	..	..	..	..	..	..	*2*	*9*	

PRIMARY CENSUS ABSTRACT

L.C. No.	Name of Village Town/ Ward/ Urban Block	Area of Village in acres and of town/ ward in Km².	Occupied residential houses	Total No. of households	Total population (including institutional and houseless population)			Scheduled Castes		Scheduled Tribes		Literate and Educated Persons		(I-IX) Total Workers	
					P	M	F	M	F	M	F	M	F	M	F
1	2	3	4	5	6	7	8	9	10	11	12	13	14	15	16
192	Pinchhala	2,665.00	133	133	771	383	388	94	78	..	..	57	3	221	108
	Pinchhala		*68*	*68*	*392*	*197*	*195*	*94*	*78*	..	..	*48*	*3*	*124*	*27*
	Karcha Ka pura		*10*	*10*	*47*	*24*	*23*	..	..	..	..	..	..	*11*	*12*
	Bihari Ka dera		*10*	*10*	*77*	*38*	*39*	..	..	..	..	..	..	*21*	*21*
	Kishan Ka dera		*12*	*12*	*83*	*36*	*47*	..	..	..	..	*2*	..	*15*	*17*
	Khedi		*33*	*33*	*172*	*88*	*84*	..	..	..	..	*7*	..	*50*	*31*
193	Kurawan	3,263.00	236	236	1,463	762	701	78	62	..	..	295	32	435	38
	Kurawan		*213*	*213*	*1,327*	*690*	*637*	*78*	*62*	..	..	*290*	*32*	*390*	*35*
	Haripura		*23*	*23*	*136*	*72*	*64*	..	..	..	..	*5*	..	*45*	*3*
194	Barkheda Nayak	2,986.00	115	115	645	329	316	89	60	..	..	116	6	200	18
195	Ram Khedi	911.00	43	43	253	127	126	33	21	..	..	27	2	77	8
196	Nipaniya	1,258.00	55	55	292	159	133	29	20	..	..	5	..	103	13
197	Deori	1,589.00	36	36	244	138	106	49	33	..	..	21	2	85	9
198	Dongar Khedi	957.00	37	37	221	121	100	19	14	..	..	13	..	75	6
199	Takrawad	2,252.00	131	139	641	338	303	160	122	..	..	75	4	197	8
	Takrawada		*117*	*125*	*603*	*323*	*280*	*160*	*122*	..	..	*70*	*4*	*187*	*8*
	Dhani		*14*	*14*	*38*	*15*	*23*	..	..	..	..	*5*	..	*10*	..
200	Chhayan	967.00	35	35	227	131	96	46	26	..	..	35	1	73	1
201	Semli Hada	388.00	24	24	151	90	61	5	2	..	..	..	..	52	..
202	Barkheda Uda	978.00	84	84	448	235	213	26	15	..	..	84	3	138	3
	Barkheda		*60*	*60*	*276*	*143*	*133*	*19*	*13*	..	..	*53*	*2*	*82*	*2*
	Deoriya Kheda		*24*	*24*	*172*	*92*	*80*	*7*	*2*	..	..	*31*	*1*	*56*	*1*
203	Makdi Chaoda	1,169.00	25	25	112	57	55	20	10	..	..	26	..	35	2
204	Makdawan	1,865.00	73	73	494	269	225	47	30	..	..	92	..	166	25
205	Junapani Dhoranya	2,132.00	64	64	359	177	182	70	57	..	..	30	5	117	46
206	Dhamaniya Diwan	1,649.00	84	84	446	246	200	45	20	..	..	94	22	134	52
	Dhamaniya Diwan		*72*	*72*	*380*	*209*	*171*	*26*	*11*	..	..	*86*	*21*	*114*	*39*
	Balai Kheda		*5*	*5*	*35*	*18*	*17*	*15*	*3*	..	..	*1*	*1*	*9*	*7*
	Dhani		*7*	*7*	*31*	*19*	*12*	*4*	*6*	..	..	7	..	*11*	6
207	Bans Khedi	366.00	17	17	104	53	51	..	..	..	..	8	..	25	12
208	Borwani	913.00	62	62	314	170	144	31	15	..	..	23	..	101	23
209	Salariya	1,968.00	63	63	372	185	187	26	15	..	..	45	1	106	23

GAROTH URBAN

	Garoth (U.A)	**N.A.**	**1,389**	**1,430**	**8,038**	**4,172**	**3,866**	**472**	**479**	..	..	**2,468**	**1,055**	**1,886**	**180**
14/VIII	**Garoth (M)**	**0.52**	**1,331**	**1,371**	**7,705**	**3,949**	**3,756**	**453**	**463**	..	..	**2,328**	**995**	**1,822**	**180**
14/VIII/1	*Ward No. 1*		*251*	*260*	*1,304*	*684*	*620*	*6*	*2*	..	..	*383*	*216*	*340*	*38*
	Block No. 1		141	143	672	355	317	6	2	..	..	238	155	161	14
	Block No. 2		110	117	632	329	303	..	..	..	..	145	61	179	24
14/VIII/2	*Ward No 2*		*190*	*219*	*1,295*	*659*	*636*	*45*	*37*	..	..	*363*	*70*	*330*	*20*
	Block No. 3		93	93	570	281	289	3	3	..	..	152	27	144	1
	Block No. 4		97	126	725	378	347	42	34	..	..	211	43	186	19
14/VIII/3	*Ward No. 3*		*193*	*193*	*1,105*	*579*	*526*	*226*	*232*	..	..	*226*	*19*	*292*	*45*
	Block No. 5		89	89	519	284	235	102	89	..	..	96	6	151	14
	Block No. 6		104	104	586	295	291	124	143	..	..	130	13	141	31

WORKERS																						
I		II		III		IV		V(a)		V(b)		VI		VII		VIII		IX		X Non-Workers		L.C. No.
M	F	M	F	M	F	M	F	M	F	M	F	M	F	M	F	M	F	M	F	M	F	
17	18	19	20	21	22	23	24	25	26	27	28	29	30	31	32	33	34	35	36	37	38	1
193	62	25	46	2	..	..	..	..	..	..	..	..	..	1	..	..	..	..	..	162	280	192
111	*18*	*10*	*9*	*2*	..	..	..	..	..	..	..	..	..	*1*	..	..	..	..	..	*73*	*168*	
8	*3*	*3*	*9*	..	..	..	..	..	..	..	..	..	..	..	..	..	..	..	..	*13*	*11*	
19	*14*	*2*	*7*	.	..	..	..	..	..	..	..	..	..	..	..	..	..	..	..	*17*	*18*	
15	*7*	..	*10*	..	..	..	..	..	..	..	..	..	..	..	..	..	..	..	..	*21*	*30*	
40	*20*	*10*	*11*	..	..	..	..	..	..	..	..	..	..	..	..	..	..	..	..	*38*	*53*	
345	..	21	34	17	..	..	..	14	..	2	2	2	..	25	..	..	..	9	2	327	663	193
305	..	*16*	*31*	*17*	..	..	..	*14*	..	*2*	*2*	*2*	..	*25*	..	..	..	*9*	*2*	*300*	*602*	
40	..	*5*	*3*	..	..	..	..	..	..	..	..	..	..	..	..	..	..	..	..	*27*	*61*	
147	6	16	11	28	..	..	..	1	1	..	..	..	..	4	..	1	..	3	..	129	298	194
62	1	11	7	4	..	..	..	..	..	..	..	..	..	..	..	..	..	..	..	50	118	195
88	2	14	11	..	..	..	..	..	..	..	..	..	..	..	..	..	..	1	..	56	120	196
69	..	6	9	7	..	..	..	..	..	..	..	..	..	1	..	..	..	1	..	53	97	197
73	5	2	..	..	..	..	..	..	..	..	..	..	..	..	..	..	..	..	1	46	94	198
181	1	13	7	..	..	..	..	..	..	..	..	..	..	1	..	..	..	2	..	141	295	199
173	*1*	*11*	*7*	..	..	..	..	..	..	..	..	..	..	*1*	..	..	..	*2*	..	*136*	*272*	
8	..	*2*	..	..	..	..	..	..	..	..	..	..	..	..	.	.	..	..	..	*5*	*23*	
71	1	2	..	..	..	..	..	..	..	..	..	..	..	..	..	..	..	..	..	58	95	200
49	..	3	..	..	..	..	..	..	..	..	..	..	..	..	..	..	..	..	..	38	61	201
131	3	2	..	2	..	..	..	1	..	..	..	..	..	..	..	..	..	2	..	97	210	202
81	*2*	*1*	..	..	..	..	..	..	..	..	..	..	..	..	..	..	..	..	..	*61*	*131*	
50	*1*	*1*	..	*2*	..	..	..	*1*	..	..	..	..	..	..	..	..	..	*2*	..	*36*	*79*	
32	2	2	..	..	..	..	..	..	..	..	..	..	..	..	..	..	..	1	..	22	53	203
128	1	28	24	..	..	..	..	2	..	4	..	..	..	..	.	3	..	1	..	103	200	204
89	40	5	4	11	2	..	..	..	..	..	..	2	..	..	..	9	..	1	..	60	136	205
112	29	10	20	5	..	..	..	..	..	1	2	1	..	2	..	..	..	3	1	112	148	206
98	*22*	*6*	*15*	*3*	..	..	..	..	..	*1*	*2*	*1*	..	*2*	..	..	..	*3*	..	*95*	*132*	
8	*6*	..	..	*1*	..	..	..	..	..	..	..	..	..	..	..	..	..	..	*1*	*9*	*10*	
6	*1*	*4*	*5*	*1*	..	..	..	..	..	..	..	..	..	..	..	..	..	..	..	*8*	*6*	
20	..	5	12	..	..	..	..	..	..	..	..	..	..	..	..	..	..	..	..	28	39	207
76	2	18	21	4	..	..	..	1	..	..	..	..	..	..	..	..	..	2	..	69	121	208
91	..	9	23	5	..	..	..	..	..	..	..	..	..	..	..	..	..	1	..	79	164	209

AGGLOMERATION

543	**31**	**123**	**82**	**39**	..	..	..	**156**	**10**	**122**	**2**	**21**	..	**304**	**6**	**57**	..	**521**	**49**	**2,286**	**3,686**	
542	**31**	**122**	**82**	**39**	..	..	..	**156**	**10**	**122**	**2**	**19**	..	**298**	**6**	**57**	..	**467**	**49**	**2,127**	**3,576**	**14/VIII**
53	*5*	*6*	*14*	*21*	..	..	..	*5*	..	*16*	..	*4*	..	*71*	*2*	*18*	..	*146*	*17*	*344*	*582*	*14/VIII/1*
15	1	..	..	3	..	..	..	5	..	3	..	2	..	38	1	8	..	87	12	194	303	1
38	4	6	14	18	..	..	..	..	..	13	..	2	..	33	1	10	..	59	5	150	279	2
228	*6*	*5*	*10*	*1*	..	..	..	*30*	*2*	*10*	..	*2*	..	*16*	..	*1*	..	*37*	*2*	*329*	*616*	*14/VIII/2*
115	1	..	..	..	..	..	..	..	..	2	..	2	..	5	..	1	..	19	..	137	288	3
113	5	5	10	1	..	..	..	30	2	8	..	..	..	11	..	..	..	18	2	192	328	4
154	*6*	*47*	*25*	*13*	..	..	..	*21*	*3*	*3*	..	*2*	..	*15*	*1*	*6*	..	*31*	*10*	*287*	*481*	*14/VIII/3*
90	2	30	10	7	..	..	..	6	2	3	..	..	..	7	..	2	..	6	..	133	221	5
64	4	17	15	6	..	..	..	15	1	..	..	2	..	8	1	4	..	25	10	154	260	6

PRIMARY CENSUS ABSTRACT

L.C. No.	Name of Village Town/ Ward/ Urban Block	Area of Village in acres and of town ward in Kms.	Occupied residential houses	Total No. of households	Total population (including institutional and houseless population)			Scheduled Castes		Scheduled Tribes		Literate and Educated Persons		(I-IX) Total Workers	
					P	M	F	M	F	M	F	M	F	M	F
1	2	3	4	5	6	7	8	9	10	11	12	13	14	15	16
14/VIII/4	*Ward No. 4*		*162*	*162*	*945*	*475*	*470*	*41*	*49*	..	..	*309*	*178*	*191*	*5*
	Block No. 7		84	84	508	254	254	..	..	..	..	201	143	98	2
	Block No. 8		78	78	437	221	216	41	49	..	..	108	35	93	3
14/VIII/5	*Ward No. 5*		*196*	*198*	*1,092*	*545*	*547*	*114*	*122*	..	..	*313*	*113*	*247*	*45*
	Block No. 9		98	100	516	255	261	88	102	..	..	139	25	131	32
	Block No. 10		98	98	576	290	286	26	20	..	..	174	88	116	13
14/VIII/6	*Ward No. 6*		*173*	*173*	*929*	*471*	*458*	*3*	*3*	..	..	*373*	*205*	*194*	*13*
	Block No. 11		87	87	455	231	224	..	..	..	..	178	92	93	2
	Block No. 12		86	86	474	240	234	3	3	..	..	195	113	101	11
14/VIII/7	*Ward No. 7*		*166*	*166*	*1,035*	*536*	*499*	*18*	*18*	..	..	*361*	*194*	*228*	*14*
	Block No. 13		90	90	532	266	266	9	8	..	..	185	121	111	9
	Block No. 14		76	76	503	270	233	9	10	..	..	176	73	117	5
14/VIII/-	Urban outgrowth	(N.A.)	58	59	333	223	110	19	16	..	..	140	60	64	..
	Garoth Kasba	*N.A.*	*58*	*59*	*333*	*223*	*110*	*19*	*16*	..	..	*140*	*60*	*64*	..
	Block No. 15		58	59	333	223	110	19	16	..	..	140	60	64	..

SHAMGARH

12/XII	Shamgarh (N.M.)	0.90	1,422	1,873	10,196	5,399	4,797	609	498	8	13	3,278	1,371	2,490	177
	Block No. 1		68	68	472	247	225	195	178	..	..	93	12	130	48
	Block No. 2		120	120	621	316	305	19	17	..	..	195	31	182	36
	Block No. 3		60	84	485	247	238	26	21	..	..	129	19	128	8
	Block No. 4		69	69	383	195	188	4	2	..	..	115	29	81	12
	Block No. 5		38	38	212	108	104	..	..	..	..	77	22	52	5
	Block No. 6		78	89	602	329	273	49	34	..	..	238	44	142	..
	Block No. 7		64	67	407	221	186	39	28	..	..	6[illegible]	4	100	1
	Block No. 8		100	174	812	450	362	23	12	..	..	300	170	214	15
	Block No. 9		33	41	243	126	117	2	3	..	..	75	59	55	1
	Block No. 10		34	77	327	177	150	..	..	..	..	130	75	83	2
	Block No. 11		24	66	266	135	131	8	10	..	..	68	42	59	5
	Block No. 12		73	121	741	394	347	..	..	..	..	265	131	157	1
	Block No. 13		59	115	720	364	356	27	20	..	..	237	144	165	2
	Block No. 14		8	29	159	89	70	..	..	2	6	60	13	41	3
	Block No. 15		36	55	355	198	157	3	1	..	..	144	70	93	5
	Block No. 16		86	133	727	378	349	14	20	..	..	258	123	162	4
	Block No. 17		88	88	538	277	258	44	40	4	3	146	39	130	9
	Block No. 18		61	69	347	197	150	22	16	..	..	100	35	88	1
	Block No. 19		26	38	147	78	69	..	..	..	..	50	22	45	3
	Block No. 20		119	136	728	386	342	104	76	..	..	206	106	165	12
	Block No. 21		100	120	506	274	232	23	17	2	4	204	117	117	2
	Block No. 22		78	76	401	213	188	7	3	..	..	128	64	101	2

GAROTH (U.A.)
SHAMGARH (N.M.)

WORKERS																					
I		II		III		IV		V(a)		V(b)		VI		VII		VIII		IX		X Non-Workers		L.C. No.
M	F	M	F	M	F	M	F	M	F	M	F	M	F	M	F	M	F	M	F	M	F	
17	18	19	20	21	22	23	24	25	26	27	28	29	30	31	32	33	34	35	36	37	38	1
30	..	*16*	*1*	*2*	..	..	..	*16*	*1*	*19*	*1*	*1*	..	*37*	*2*	*5*	..	*65*	..	*284*	*465*	*14/VIII/4*
8	..	..	..	1	..	..	..	1	1	16	1	..	..	33	..	1	..	38	..	156	252	7
22	..	16	1	1	..	..	..	15	..	3	..	1	..	4	2	4	..	27	..	128	213	8
51	*13*	*47*	*22*	*1*	..	..	..	*21*	*2*	*25*	..	*7*	..	*17*	..	*11*	..	*67*	*8*	*298*	*502*	*14/VIII/5*
25	11	46	19	..	..	..	..	14	1	12	..	3	..	6	..	3	..	22	1	124	229	9
26	2	1	3	1	..	..	..	7	1	13	..	4	..	11	..	8	..	45	7	174	273	10
4	..	..	*6*	..	..	..	..	*22*	*2*	*18*	..	..	..	*78*	..	*4*	..	*68*	*5*	*277*	*445*	*14/VIII/6*
2	..	..	..	..	..	..	..	11	..	12	..	..	..	35	..	2	..	31	2	138	222	11
2	..	..	6	..	..	..	..	11	2	6	..	..	..	43	..	2	..	37	3	139	223	12
22	*1*	*1*	*4*	*1*	..	..	..	*41*	..	*31*	*1*	*3*	..	*64*	*1*	*12*	..	*53*	*7*	*308*	*485*	*14/VIII/7*
1	..	..	1	1	..	..	..	8	..	27	1	1	..	39	1	9	..	25	6	155	257	13
21	1	1	3	..	..	..	..	33	..	4	..	2	..	25	..	3	..	28	1	153	228	14
1	..	1	..	..	..	..	..	..	..	..	..	2	..	6	..	..	..	54	..	159	110	
1	..	*1*	..	..	..	..	..	..	..	..	..	*2*	..	*6*	..	..	..	*54*	..	*159*	*110*	*14/VIII/-*
1	..	1	..	..	..	.	..	..	..	..	..	2	..	6	..	..	..	54	..	159	110	15

TOWN

409	**28**	**152**	**71**	**9**	**1**	..	..	**85**	**8**	**201**	**3**	**47**	..	**534**	**3**	**591**	**4**	**462**	**59**	**2,909**	**4,620**	**12/XII**
46	9	59	38	2	..	..	..	..	..	5	..	1	..	..	..	12	..	5	1	117	177	1
123	13	32	23	..	..	..	..	..	..	12	..	..	..	9	..	5	..	1	..	134	269	2
78	2	20	6	1	..	..	..	..	..	5	..	3	..	4	..	6	..	11	..	119	230	3
15	..	..	1	..	..	..	..	7	4	10	..	..	..	29	..	4	..	16	7	114	176	4
21	..	..	..	2	1	..	..	5	..	8	..	..	..	13	..	1	..	2	4	56	99	5
70	..	2	..	..	..	..	..	4	..	5	..	..	..	15	..	8	..	38	..	187	273	6
12	..	21	..	..	..	..	..	..	..	7	..	7	..	12	..	4	..	37	1	121	185	7
8	..	5	..	1	..	..	..	19	..	13	1	3	..	73	2	55	..	37	12	236	347	8
..	..	..	..	1	..	..	..	7	..	4	..	..	..	21	..	10	..	12	1	71	116	9
..	..	..	..	..	..	..	..	5	..	4	..	1	..	41	..	11	1	21	1	94	148	10
2	..	..	..	..	..	..	..	2	..	5	..	..	..	11	..	7	..	32	5	76	126	11
5	..	2	..	1	..	..	..	8	..	29	..	..	..	68	..	14	..	30	1	237	346	12
5	..	2	..	..	..	..	..	..	1	34	..	1	..	87	..	16	..	20	1	199	354	13
..	..	..	..	..	..	..	..	9	2	12	..	1	..	6	1	4	..	9	..	48	67	14
4	2	..	2	..	..	..	..	3	1	14	..	5	..	30	..	11	..	26	..	105	152	15
8	..	4	..	..	..	..	..	2	..	16	..	3	..	53	..	22	..	54	4	216	345	16
3	..	2	1	1	..	..	..	7	..	11	1	9	..	19	..	22	..	56	7	147	249	17
4	1	..	..	..	..	..	..	3	..	4	..	11	..	23	..	27	..	16	..	109	149	18
1	..	1	..	..	..	..	..	4	..	..	..	2	..	8	..	18	..	11	3	33	66	19
4	1	2	..	..	..	..	..	..	..	..	1	..	..	3	..	145	3	11	7	221	330	20
..	..	..	..	..	..	..	..	..	..	2	..	..	..	1	..	101	..	13	2	157	230	21
..	..	..	..	..	..	..	..	..	..	1	..	..	..	8	..	88	..	4	2	112	186	22

PRIMARY CENSUS ABSTRACT

L.C. No.	Name of Village Town/ Ward/ Urban Block	Area of Village in acres and of town ward in Km².	Occupied residential houses	Total No. of households	Total population (including institutional and houseless population)			Scheduled Castes		Scheduled Tribes		Literate and Educated Persons		(I-IX) Total Workers	
					P	M	F	M	F	M	F	M	F	M	F
1	2	3	4	5	6	7	8	9	10	11	12	13	14	15	16
14/7	**Mandsaur Tahsil (Rural)**	**1,258.9**		**24,984**		**72,057**		**12,268**		**4**		**28,681**		**40,922**	
			23,910		**138,919**		**66,862**		**116,16**		**6**		**4,295**		**15,361**
1	Nogawan	2,275.24	137	141	810	424	386	111	88	..	..	178	26	239	149
2	Rindwan	424.68	33	33	173	86	87	..	..	..	..	24	..	52	6
3	Karoli	1,037.70	46	46	287	151	136	14	14	..	..	36	..	76	..
4	Rewasdeoda	4,494.76	325	334	1,730	901	829	32	35	..	..	408	48	494	72
5	Ghataoda	913.36	43	43	243	126	117	32	26	..	..	47	14	75	58
6	Acheri	656.21	45	48	292	139	153	7	6	..	..	23	..	70	51
7	Kochavi	1,?22.25	44	44	285	158	127	11	8	..	..	47	..	95	26
8	Jamalpura	1,306.06	61	66	382	202	180	6	7	..	..	86	5	121	33
9	Bhardawad	1,046.38	97	100	570	285	285	8	7	..	..	73	1	175	163
10	Galya Khedi	674.44	51	52	313	170	143	6	4	..	..	60	4	103	4
11	Dau Khedi	419.23	23	25	200	107	93	7	9	..	..	3	1	49	2
12	Dilawara	786.17	22	22	147	75	72	25	25	..	..	22	..	47	..
13	Majeti	525.54	6	8	26	11	15	1	3	..	..	1	..	8	6
14	Maliya Khedi	879.12	71	74	426	216	210	43	42	..	..	67	11	122	15
15	Hedarwas	547.11	..	..	..	..	Uninhabited	..	..	..	..	..	..	..	..
16	Gujarda	1,935.42	136	187	742	368	374	41	37	..	..	164	11	233	168
	Gujarda		*116*	*160*	*606*	*299*	*307*	*39*	*33*	..	..	*144*	*11*	*199*	*136*
	Bugladi		*20*	*27*	*136*	*69*	*67*	*2*	*4*	..	..	*20*	..	*34*	*32*
17	Bugaliya	1,540.60	77	77	409	210	199	48	45	..	..	65	8	119	75
18	Dhariya Khedi	2,544.62	239	251	1,548	830	718	104	92	..	..	344	43	428	26
	Dhariya Khedi		*200*	*206*	*1,140*	*608*	*532*	*100*	*85*	..	..	*323*	*40*	*312*	*24*
	Gudbheli		*39*	*45*	*408*	*222*	*186*	*4*	*7*	..	..	*21*	*3*	*116*	*2*
19	Pitha Khedi Jagir	1,163.74	52	53	296	145	151	28	27	..	..	51	11	70	3
20	Beed Pitha Khedi	1,392.44	1	2	12	6	6	..	..	..	..	1	..	6	3
21	Rajayata	460.72	198	198	1,000	539	461	187	134	..	..	294	49	298	183
22	Multanpura	2,091.15	587	606	3,620	1,835	1,785	56	55	..	..	248	22	930	440
23	Daulatpur	1,010.49	1	1	51	28	23	..	..	..	..	..	..	18	11
24	Bhunya Khedi	1,024.17	35	35	162	92	70	..	..	..	..	25	..	62	6
25	Guradiya Deda	1,925.31	240	241	855	472	383	67	49	..	..	222	37	251	1
26	Sindhwan	1,283.45	154	163	693	348	345	159	153	..	..	127	11	194	6
27	Saba Kheda	2,917.45	96	96	1,147	603	544	86	87	..	..	271	57	327	183
28	Dhikola	1,333.88	71	71	474	259	215	54	45	..	..	92	..	147	5
29	Bhuki	1,481.16	77	77	543	274	269	23	18	..	..	71	5	143	..
30	Kumhariya	268.87	..	..	..	..	Uninhabited	..	..	..	..	..	..	..	..
31	Akya Phattu	670.00	46	46	254	136	118	4	4	..	..	32	..	76	2
32	Rupaoli Mandsaur	432.65	17	17	113	56	57	..	..	..	..	11	..	30	2
33	Jagga Khedi Mandsaur	1,470.36	45	45	309	152	157	10	9	..	..	12	..	85	..
34	Bol Kheda	437.46	25	25	139	69	70	28	28	..	..	24	..	43	..
35	Lalghati	449.86	34	34	156	89	67	7	5	..	..	40	1	56	2
36	Kityani	417.65	13	13	75	41	34	..	..	..	..	..	..	25	6
37	Tigariya	964.00	14	14	70	34	36	6	8	..	..	8	..	21	5
38	Alawda Khedi	629.70	22	22	79	46	33	5	2	..	..	13	..	31	27
39	Bohara Khedi	766.45	57	57	281	138	143	46	38	..	..	32	1	104	112
40	Chikaliya	294.23	10	10	70	36	34	..	..	..	..	4	..	22	25
41	Todi	425.56	30	30	111	69	42	11	8	..	..	22	..	47	18
42	Kasba Mandsaur	5,509.25	122	171	925	504	421	118	108	..	..	227	91	264	77
	Kasba Mandsaur		*93*	*97*	*617*	*319*	*298*	*92*	*85*	..	..	*194*	*87*	*151*	*13*
	Aluwa Bhugupal		*29*	*74*	*308*	*185*	*123*	*26*	*23*	..	..	*33*	*4*	*113*	*64*

MANDSAUR TAHSIL

WORKERS																						
I		II		III		IV		V(a)		V(b)		VI		VII		VIII		IX		X Non-Workers		L.C. No.
M	F	M	F	M	F	M	F	M	F	M	F	M	F	M	F	M	F	M	F	M	F	
17	18	19	20	21	22	23	24	25	26	27	28	29	30	31	32	33	34	35	36	37	38	1
29,710		**5,409**		**418**		**197**		**1,149**		**1,245**		**346**		**983**		**136**		**1,329**		**31,135**		**14/7**
	9,566		**4,880**		**26**		**62**		**317**		**328**		**51**		**13**		..		**118**		**51,501**	
197	116	31	33	..	..	..	..	..	..	1	..	..	..	6	..	..	..	4	..	185	237	1
52	5	..	1	..	..	..	..	..	..	..	.	..	..	..	..	..	..	..	..	34	81	2
73	..	2	..	..	..	..	..	..	..	..	..	..	..	..	..	..	..	1	..	75	136	3
360	41	36	27	20	..	4	..	35	3	..	..	1	..	18	..	1	..	19	1	407	757	4
60	48	10	9	3	..	..	..	..	..	..	..	1	1	1	..	..	..	..	..	*51*	*59*	5
60	40	*8*	11	..	..	..	..	..	..	..	..	..	..	..	..	..	..	2	..	69	102	6
88	21	5	5	1	..	..	..	..	..	..	..	..	..	..		..	..	1	..	63	101	7
106	30	5	2	..	..	..	..	..	..	..	..	6	1	..	..	..	..	4	..	81	147	8
165	159	6	4	1	..	..	..	..	..	..	..	..	..	1	..	..	..	2	..	110	122	*9*
76	..	24	4	..	..	..	..	..	..	..	..	1	..	2	..	..	..	..	..	67	139	10
49	2	..	..	..	..	..	..	..	..	..	..	..	..	..	..	..	..	..	..	58	91	11
47	..	..	..	..	..	..	..	..	..	..	..	..	..	..	..	..	..	.	..	28	72	12
..	..	8	6	..	..	..	..	..	..	..	..	..	..	..	..	..	..	..	..	3	9	13
106	3	6	9	4	..	..	..	..	..	..	..	5	3	1	..	..	..	..	..	94	195	14
..	..	..	..	..	..	..	.	..	..	Uninhabited		..	..	..	..	..	..	..	..	..	..	15
206	153	19	15	3	..	..	..	1	..	2	..	..	..	1	..	..	..	1	..	135	206	16
178	*125*	*14*	*11*	*2*	..	..	..	*1*	..	*2*	..	..	..	*1*	..	..	..	*1*	..	*100*	*171*	
28	*28*	*5*	*4*	*1*	..	..	..	..	..	..	..	..	..	..	..	.	..	..	..	*35*	*35*	
90	51	26	24	..	..	..	..	..	..	..	..	1	..	..	..	..	..	2	..	91	124	17
278	10	58	15	..	..	77	..	10	..	1	..	..	..	1	..	..	..	3	1	402	692	18
241	*8*	*56*	*15*	..	..	*1*	..	*10*	..	..	..	..	..	*1*	..	..	..	*3*	*1*	*296*	*508*	
37	*2*	*2*	..	..	..	*76*	..	..	..	*1*	..	..	..	..	..	..	..	..	..	*106*	*184*	
46	1	19	2	..	..	..	..	2	..	..	..	..	..	.	..	..	..	3	..	75	148	19
..	..	5	3	..	..	..	..	..	..	..	..	..	..	..	..	..	..	1	..	..	3	20
154	105	34	64	5	..	1	2	17	3	44	8	..	..	29	..	1	..	13	1	241	278	21
331	109	78	46	14	1	59	25	16	..	313	252	..	..	87	1	6	..	26	6	905	1,345	22
..	..	1	1	..	..	..	..	..	..	..	..	17	10	..	..	..	..	..	..	10	12	23
32	1	5	..	4	..	9	5	..	..	4	..	7	..	..	..	..	..	1	..	30	64	24
214	..	11	..	1	..	..	..	12	1	..	..	..	..	5	..	2	..	6	..	221	382	25
168	2	21	4	..	..	..	..	2	..	..	..	1	..	..	..	..	..	2	..	154	339	26
242	127	62	56	..	..	..	..	7	..	3	..	..	..	5	..	..	..	8	..	276	361	27
115	4	25	1	2	..	..	..	2	..	..	..	1	..	..	..	..	..	2	..	112	210	28
130	..	7	..	..	..	..	..	3	..	..	..	..	..	..	..	..	..	3	..	131	269	29
..	..	..	..	..	..	..	..	..	..	Uninhabited		..	..	..	..	..	..	..	..	..	..	30
76	2	..	..	..	..	..	..	..	..	..	..	..	..	..	..	..	..	..	..	60	116	31
30	2	..	..	..	..	..	..	..	..	..	..	..	..	..	..	..	..	..	..	26	55	32
83	..	1	..	..	..	..	..	..	..	1	..	..	..	..	..	..	..	..	..	67	157	33
41	..	1	..	..	..	..	..	..	..	..	..	1	..	..	..	..	..	..	..	26	70	34
38	2	2	..	..	..	..	.	..	..	3	..	1	..	..	..	12	..	..	..	33	65	35
14	..	4	1	..	..	..	..	..	..	..	..	7	5	..	..	..	..	..	..	16	28	36
14	2	5	3	..	..	..	..	..	..	..	..	..	..	1	..	1	..	..	..	13	31	37
4	..	25	27	..	..	..	..	..	..	..	..	..	..	..	..	..	..	2	..	15	6	38
93	103	7	7	..	..	..	..	2	2	1	..	..	..	..	..	..	..	1	..	34	31	39
22	25	..	..	..	..	..	..	..	..	..	..	..	..	..	..	..	..	..	..	14	9	40
2	..	41	18	..	..	..	..	..	..	1	..	..	..	3	..	..	..	..	..	22	24	41
49	3	34	15	2	..	1	1	..	..	84	46	2	..	6	..	13	..	73	12	240	344	42
42	*3*	*18*	*6*	*2*	..	..	..	..	..	*11*	*1*	*2*	..	*4*	..	*12*	..	*60*	*3*	*168*	*285*	
7	..	*16*	*9*	..	..	*1*	*1*	..	..	*73*	*45*	..	..	*2*	..	*1*	..	*13*	*9*	*72*	*59*	

PRIMARY CENSUS ABSTRACT

L.C. No.	Name of Village Town/ Ward/ Urban Block	Area of Village in acres and of town/ ward in Km².	Occupied residential houses	Total No. of households	Total population (including institutional and houseless population)			Scheduled Castes		Scheduled Tribes		Literate and Educated Persons		(I-IX) Total Workers	
					P	M	F	M	F	M	F	M	F	M	F
1	2	3	4	5	6	7	8	9	10	11	12	13	14	15	16
43	Nalchha	506.19	13	13	117	62	55	..	..	..	..	15	..	28	3
44	Gyaspura	485.43	..	..	..	..	..	Uninhabited		..	..	..	..	..	..
45	Khilchipura	1,223.94	602	607	2,591	1,339	1,252	121	117	..	..	456	82	708	215
46	Bawadi Kalan	111.47	4	4	32	17	15	8	7	..	..	5	..	11	..
47	Arnyabhatti	286.98	1	2	4	3	1	2	1	..	..	..	..	2	..
48	Ajij Khedi	523.75	9	11	57	30	27	..	..	..	..	10	2	21	1
49	Kayam Kheda	313.40	..	..	..	..	..	Uninhabited		..	..	..	..	..	..
50	Nipaniya Meghraj	276.28	39	41	173	92	81	12	7	..	..	49	8	52	5
51	Mirjapura	410.10	28	28	148	72	76	24	27	..	..	7	1	49	50
52	Beed Naulakha	964.53	2	2	6	3	3	..	..	..	..	..	..	2	2
53	Aghoriya	1,361.93	53	53	294	146	148	25	28	..	..	37	4	78	57
54	Sejpuriya	1,538.39	114	114	717	360	357	75	84	..	..	155	17	197	176
55	Khajuri Badayala	1,311.88	67	83	397	205	192	31	25	..	..	36	3	127	19
56	Achera	1,191.78	84	91	540	263	277	28	21	..	..	67	15	141	107
57	Gorkhedi	439.04	24	41	125	64	61	6	6	..	..	1	..	38	13
58	Buchcha Khedi	490.71	38	54	220	105	115	21	24	..	..	16	..	66	21
59	Bada Khedi	978.78	68	91	486	252	234	15	14	..	..	58	9	132	12
60	Bhalot	2,738.07	294	298	1,695	879	816	61	64	..	..	289	45	600	256
61	Amlud	2,453.11	261	261	1,381	711	670	87	79	..	..	301	63	442	353
62	Rajakhedi	1,600.77	136	143	821	400	421	89	86	..	..	157	22	232	147
63	Richchha Bachcha	1,159.32	107	109	659	331	328	97	93	..	..	124	49	194	152
64	Adhari *alias* Nirdhari	977.81	39	41	229	111	118	42	47	..	..	37	5	62	27
65	Mahammadpura	719.00	88	88	542	287	255	13	11	..	..	115	6	154	130
66	Saudhani	509.00	..	..	..	..	..	Uninhabited		..	..	..	..	..	..
67	Chhaju Kheda	605.00	42	42	297	150	147	42	41	..	..	90	11	89	84
68	Rasulpur	521.00	19	19	105	55	50	19	14	..	..	12	2	32	25
69	Dhakad Khedi	549.00	20	20	123	65	58	3	2	..	..	25	..	41	25
70	Setkhedi	685.00	47	47	269	155	114	22	14	..	..	81	1	90	72
71	Sonagari	1,206.00	74	74	437	229	208	18	19	..	..	70	8	123	28
72	Bahadari	415.00	46	46	199	103	96	65	61	..	..	25	5	66	35
73	Itayali	652.82	27	27	161	92	69	12	8	..	..	27	..	48	6
74	Changli	1,102.52	47	50	358	190	168	29	43	..	..	65	2	111	70
75	Baj Khedi	872.44	29	30	211	106	105	..	..	..	..	7	2	67	52
76	Damdam	854.88	64	64	281	143	138	63	80	..	..	30	4	81	87
77	Hansali	454.70	31	31	167	90	77	34	29	..	..	7	1	58	51
78	Panpur	2,010.43	114	115	664	343	321	74	78	..	..	150	5	203	170
79	Araniya Nijamuddin	1,495.87	90	112	606	320	286	92	84	..	..	138	2	178	45
80	Labdadi	317.70	13	13	81	46	35	4	4	..	..	7	1	28	19
81	Udpura	1,954.42	154	154	844	438	406	97	85	..	..	155	17	231	10
82	Semli	1,230 68	76	76	461	229	232	..	..	..	..	87	6	117	134
83	Kolwa	2,560.73	99	99	573	308	265	40	32	..	..	112	2	191	115
84	Pithakhedi Nahargarh	412.60	32	32	235	122	113	..	..	..	..	6	..	69	44
85	Beed Nirdhari	414.62	..	..	..	..	..	Uninhabited		..	..	..	..	..	..
86	Lilda	887.70	87	87	466	239	227	15	11	..	..	54	..	133	98
87	Nirdhari	919.86	64	64	343	184	159	45	41	..	..	48	..	100	38
88	Piplya Karadiya	2,367.30	178	182	1,116	603	513	84	90	..	..	312	40	349	101
89	Padliya Maru	1,761.49	93	93	579	291	288	54	60	..	..	116	10	170	151
90	Khanderiya Maru	1,345.66	63	63	366	200	166	20	21	..	..	69	4	118	109
91	Jagga Khedi (Nahragarh)	1,460.87	117	121	684	340	344	101	80	..	..	139	14	200	162
92	Nawan Khedi	358.62	41	41	221	105	116	59	72	..	..	31	..	65	29

MANDSAUR TAHSIL

WORKERS																						
I		II		III		IV		V(a)		V(b)		VI		VII		VIII		IX		X Non-Workers		L.C. No.
M	F	M	F	M	F	M	F	M	F	M	F	M	F	M	F	M	F	M	F	M	F	
17	18	19	20	21	22	23	24	25	26	27	28	29	30	31	32	33	34	35	36	37	38	1
16	..	5	3	..	..	..	..	..	..	..	..	..	..	..	..	..	..	7	..	34	52	43
..	..	..	..	..	..	..	..	..	..	Uninhabited		..	..	..	..	..	..	..	..	..	..	44
254	40	72	79	6	..	..	..	94	92	158	..	30	..	46	..	4	..	44	4	631	1037	45
2	..	4	..	..	..	..	..	..	..	..	..	3	..	..	..	..	..	2	..	6	15	46
..	..	..	..	..	..	..	..	..	..	..	..	..	..	..	..	..	..	2	..	1	1	47
20	1	1	..	..	..	..	..	..	..	..	..	..	..	..	..	..	..	..	..	9	26	48
..	..	..	..	..	..	..	..	..	..	Uninhabited		..	..	..	..	..	..	..	..	..	..	49
32	3	13	2	1	..	..	..	..	..	2	..	2	..	..	..	1	..	1	..	40	76	50
25	26	24	24	..	..	..	..	..	..	..	..	..	..	..	..	..	..	..	..	23	26	51
..	..	..	..	2	2	..	..	..	..	..	..	..	..	..	..	..	..	..	..	1	1	52
69	49	5	6	1	..	..	..	2	2	..	..	..	..	..	..	..	..	1	..	68	91	53
167	163	7	11	14	1	..	..	3	..	..	..	1	1	1	..	..	..	4	..	163	181	54
108	2	13	17	..	..	..	..	..	..	..	..	5	..	..	..	..	..	1	..	78	173	55
117	90	20	17	..	..	..	..	..	..	..	..	..	..	1	..	..	..	3	..	122	170	56
32	10	6	3	..	..	..	..	..	..	..	..	..	..	..	..	..	..	..	..	26	48	57
49	4	17	17	..	..	..	..	..	..	..	..	..	..	..	..	..	..	..	..	39	94	58
109	6	20	6	2	..	..	..	..	..	..	..	..	..	..	..	..	..	1	..	120	222	59
504	225	33	26	9	..	..	..	22	5	1	..	2	..	19	..	1	..	9	..	279	560	60
316	295	45	46	13	..	..	..	12	9	22	..	3	..	11	..	..	..	20	3	269	317	61
186	113	40	34	..	..	..	..	..	..	2	..	..	..	1	..	..	..	3	..	168	274	62
129	94	45	58	1	..	..	..	4	..	5	..	..	..	1	..	..	..	9	..	137	176	63
56	16	5	11	..	..	..	..	..	..	..	..	..	..	..	..	..	..	1	..	49	91	64
101	100	33	30	3	..	..	..	1	..	2	..	2	..	..	..	..	..	12	..	133	125	65
..	..	..	..	..	..	..	..	..	..	Uninhabited		..	..	..	..	..	..	..		..	..	66
81	81	1	3	3	..	..	..	..	..	2	..	..	..	..	..	1	..	1	..	61	63	67
29	22	3	3	..	..	..	..	..	..	..	..	..	..	..	..	..	..	..	..	23	25	68
37	23	..	..	..	..	..	..	3	2	..	..	..	..	..	..	..	..	1	..	24	33	69
81	71	2	1	1	..	..	..	..	..	2	..	..	..	..	..	..	..	4	..	65	42	70
101	21	11	7	2	..	..	..	..	..	3	..	..	..	3	..	..	..	3	..	106	180	71
17	..	34	35	1	..	..	..	1	..	..	..	..	..	..	..	1	..	12	..	37	61	72
37	..	10	6	..	..	..	..	..	..	..	..	..	..	..	..	..	..	1	..	44	63	73
75	4	26	65	..	..	..	..	..	..	..	..	7	1	1	..	..	..	2	..	79	98	74
63	51	2	1	..	..	..	..	..	..	..	..	..	..	..	..	..	..	2	..	39	53	75
64	62	14	25	..	..	..	..	..	..	3	..	..	..	..	..	..	..	..	..	62	51	76
56	48	2	3	..	..	..	..	..	..	..	..	..	..	..	..	..	..	..	..	32	26	77
182	154	15	15	..	..	..	..	1	..	3	..	..	..	..	..	..	..	2	1	140	151	78
92	1	23	17	7	..	..	..	..	..	2	..	9	7	1	..	3	..	41	20	142	241	79
26	19	2	..	..	..	..	..	..	..	..	..	..	..	..	..	..	..	..	..	18	16	80
202	8	11	2	6	..	..	..	1	..	..	..	..	..	5	..	1	..	5	..	207	396	81
113	132	2	2	..	..	..	..	..	..	..	..	..	..	..	..	..	..	2	..	112	98	82
130	86	28	26	18	..	..	..	4	3	..	..	1	..	3	..	..	..	7	..	117	150	83
47	26	22	18	..	..	..	..	..	..	..	..	..	..	..	..	..	..	..	..	53	69	84
..	..	..	..	..	..	..	..	..	..	Uninhabited		..	..	..	..	..	..	..	..	..	..	85
120	82	9	16	3	..	..	..	..	..	..	..	..	..	1	..	..	..	..	..	106	129	86
94	35	6	3	..	..	..	..	..	..	..	..	..	..	..	..	..	..	..	..	84	121	87
264	82	55	19	..	..	..	..	9	..	..	..	2	..	8	..	1	..	10	..	254	412	88
140	136	23	15	..	..	..	..	1	..	..	..	..	..	1	..	1	..	4	..	121	137	89
117	109	..	..	..	..	..	..	..	..	..	..	..	..	..	..	..	..	1	..	82	57	90
169	139	20	22	1	..	..	..	5	1	..	..	..	..	4	..	6	..	1	..	140	182	91
55	23	9	6	..	..	..	..	..	..	..	..	1	..	..	..	..	..	..	..	40	87	92

PRIMARY CENSUS ABSTRACT

L.C. No.	Name of Village Town/ Ward/ Urban Block	Area of Village in acres and of town/ ward in Km².	Occupied residential houses	Total No. of households	Total population (including institutional and houseless population)			Scheduled Castes		Scheduled Tribes		Literate and Educated Persons		(I-IX) Total Workers	
					P	M	F	M	F	M	F	M	F	M	F
1	2	3	4	5	6	7	8	9	10	11	12	13	14	15	16
93	Gariya Khedi	387.40	22	22	119	59	60	..	..	..	..	23	..	42	14
94	Be Kheda	938.79	44	44	248	133	115	74	66	..	..	25	1	78	35
95	Maliya kher Khedo	2,153.03	192	197	1,168	619	549	111	116	..	..	296	34	343	252
96	Digaon Khurd	1,411.68	61	65	372	181	191	55	53	..	..	67	11	110	108
97	Chhayan	375.11	20	38	144	64	80	13	17	..	..	31	2	34	18
98	Digaon Mali	2,812.21	171	175	1,321	692	629	266	236	..	..	268	43	405	114
	Digaon Mali		*131*	*135*	*1,050*	*553*	*497*	*236*	*227*	..	..	*226*	*43*	*316*	114
	Gariya Khedi		*40*	*40*	*271*	*139*	*132*	*30*	*29*	..	..	*42*	..	*89*	..
99	Luhari Sihrpat	582.60	35	44	214	101	113	24	26	..	..	27	1	58	63
100	Luhari Shekh	514.84	15	23	66	36	30	9	6	..	..	11	..	24	8
101	Chiplana	1,237.06	118	118	680	354	326	65	56	..	..	125	7	201	108
102	Rinda	1,699.19	213	213	1,181	615	566	128	122	..	..	250	21	334	83
	Rinda		*205*	*205*	*1,110*	*578*	*532*	*128*	*122*	..	..	*231*	*20*	*314*	*69*
	Nai Abadi		*8*	*8*	*71*	*37*	*34*	.	..	..	..	*19*	*1*	*20*	*14*
103	Bardiya	2,745.25	337	347	1,951	1,038	913	164	146	..	..	438	67	610	269
104	Bansa Khedi	761.20	59	59	326	174	152	49	43	..	..	65	7	95	..
105	Dhaturiya	1,273.28	81	81	518	280	238	66	58	..	..	100	6	157	8
106	Paldi	1,637.62	97	98	561	277	284	83	84	..	..	104	9	154	163
107	Palwai	1,254.35	43	46	208	116	92	19	15	..	..	11	..	65	57
108	Pipal Khunta	920.45	89	93	423	207	216	53	54	..	..	64	4	125	73
109	Suri	1,615.69	142	149	877	449	428	151	149	..	..	168	9	243	53
110	Lodh	1,887.04	173	174	1,030	535	495	134	144	..	..	203	20	304	7
111	Tisai	660.23	38	41	215	110	105	31	40	..	..	31	1	69	..
112	Netawali	1,490.61	134	134	670	338	332	60	79	..	..	137	13	202	9
113	Rathana	1,835.54	158	160	894	447	447	149	146	..	..	264	18	254	60
114	Bhatana	670.67	52	52	236	126	110	29	28	..	..	27	3	79	13
115	Rupaoli Nahargarh	995.13	29	39	193	98	95	5	10	..	..	4	..	60	41
116	Chirmoliya	1,160.31	50	54	351	174	177	31	32	..	..	55	..	94	33
117	Kamalpura	1,220.74	58	58	339	183	156	39	41	..	..	40	1	93	2
118	Bilantri	1,839.78	120	120	725	350	375	49	52	..	..	200	32	205	107
119	Lachchha Khedi	1,110.13	72	72	477	255	222	29	24	..	..	96	5	145	8
120	Ishakpur	1,351.35	99	106	484	251	233	71	76	..	..	108	6	155	12
121	Tumdaoda	667.90	40	48	236	126	110	81	74	..	..	52	6	65	39
122	Mundla	711.01	44	44	224	122	102	35	25	..	..	28	1	68	8
123	Rana Kheda	1,373.08	97	105	526	275	251	73	54	..	..	93	15	162	61
124	Afjalpur	2,695.67	303	310	1,815	953	862	116	114	..	..	505	115	556	159
125	Lasudi	697.50	21	21	178	87	91	6	12	..	..	20	1	43	2
126	Bhatrewas	1,278.35	130	131	760	375	385	50	43	..	..	159	24	186	13
127	Maru khedi	831.58	21	21	102	52	50	15	11	..	..	5	..	33	21
128	Gudyan	1,415.67	83	83	462	229	233	52	49	..	..	78	4	150	61
129	Babrecha	1,348.00	100	102	593	284	309	44	52	..	..	105	10	157	64
130	Lasudewan	2,177.00	179	186	1,134	579	555	77	84	..	..	191	15	335	46
131	Bagya	593.87	75	75	427	219	208	41	47	..	..	103	5	121	2
132	Mor kheda	797.87	40	40	226	108	118	27	33	..	..	45	1	73	7
133	Ladusa	1,644.56	152	161	864	458	406	98	93	..	..	245	20	266	35
134	Pinda	800.50	79	79	419	223	196	61	45	..	..	82	5	130	10
135	Dhundhadaka	3,988.86	528	528	2,946	1,559	1,387	166	156	..	..	917	276	857	152
	Dhundhadaka		*423*	*423*	*2,212*	*1,155*	*1,057*	*139*	*128*	..	..	*669*	*162*	*638*	*144*
	Kumar Khedi		*11*	*11*	*60*	*29*	*31*	*14*	*11*	..	..	*9*	*1*	*15*	*1*
	Daloda Station		*86*	*86*	*620*	*344*	*276*	*7*	*8*	..	..	*233*	*113*	*187*	*6*

MANDSAUR TAHSIL

WORKERS																						
I		II		III		IV		V(a)		V(b)		VI		VII		VIII		IX		X Non-Workers		L.C. No.
M	F	M	F	M	F	M	F	M	F	M	F	M	F	M	F	M	F	M	F	M	F	
17	18	19	20	21	22	23	24	25	26	27	28	29	30	31	32	33	34	35	36	37	38	1
38	10	2	4	..	..	..	..	..	..	..	..	..	..	..	..	..	..	2	..	17	46	93
49	19	25	16	..	..	..	..	1	..	..	..	..	..	1	..	..	..	2	..	55	80	94
228	170	81	82	..	..	..	..	11	..	..	..	5	..	12	..	..	..	6	..	276	297	95
92	18	15	90	.	..	..	..	2	..	..	..	..	..	1	..	..	..	..	..	71	83	96
33	18	..	..	..	..	..	..	..	..	..	..	..	..	..	..	..	..	1	..	30	62	97
314	12	60	97	1	..	1	..	7	5	7	..	1		5	..	1	..	8	..	287	515	98
229	*12*	*56*	*97*	*1*	..	*1*	..	*7*	*5*	*7*	..	*1*	..	*5*	..	*1*	..	*8*	..	*237*	*383*	
85	..	*4*	..	..	..	..	..	..	..	..	..	..	..	..	..	..	..	..	..	*50*	*132*	
57	61	1	2	..	..	..	..	..	..	..	..	..	..	..	..	..	..	..	..	43	50	99
15	4	9	4	..	..	..	..	..	..	..	..	..	..	..	..	..	..	..	..	12	22	100
135	..	33	103	4	..	..	..	11	4	12	..	..	..	2	..	..	..	4	1	153	218	101
284	4	32	73	..	..	..	..	9	1	3	1	2	2	2	2	..	..	2	..	281	483	102
265	*4*	*31*	*59*	..	..	..	..	*9*	*1*	*3*	*1*	*2*	*2*	*2*	*2*	..	..	*2*	..	*264*	*463*	
19	..	*1*	*14*	..	..	..	..	..	..	..	..	..	..	..	..	..	..	..	..	*17*	*20*	
446	156	95	111	4	..	..	..	21	2	1	..	4	..	14	..	1	..	24	..	428	644	103
72	..	10	..	9	..	..	..	..	..	..	..	1	..	..	..	..	..	3	..	*79*	152	104
130	8	18	..	2	..	..	..	1	..	1	..	1	..	1	..	..	..	3	..	123	230	105
126	156	20	7	..	..	..	..	..	..	..	..	..	..	4	..	..	..	4	..	123	121	106
61	55	2	2	..	..	..	..	..	..	..	..	..	..	..	..	..	..	2	..	51	35	107
110	60	14	13	..	..	..	..	..	..	..	..	..	..	..	..	..	..	1	..	82	143	108
171	35	46	14	5	..	..	..	7	4	1	..	..	..	8	..	..	..	5	..	206	375	109
281	4	7	3	3	..	..	..	..	..	3	..	..	..	7	..	1	..	2	..	231	488	110
62	..	7	..	..	..	..	..	..	..	..	..	..	..	..	..	..	..	..	..	41	105	111
178	4	10	5	..	..	..	..	..	..	2	..	..	..	5	..	..	..	7	..	136	323	112
139	3	47	39	8	1	..	..	28	17	1	..	5	..	18	..	..	..	8	..	193	387	113
60	10	11	3	4	..	..	..	..	..	1	..	..	..	..	..	..	..	3	..	47	97	114
37	28	7	7	3	..	..	..	..	..	..	..	12	6	1	..	..	..	..	..	38	54	115
64	7	10	21	5	..	..	..	4	3	7	2	1	..	2	..	..	..	1	..	80	144	116
85	..	4	2	..	..	..	..	..	..	..	..	2	..	2	..	..	..	..	..	90	154	117
3	..	163	95	1	..	..	..	12	1	2	..	..	..	6	..	1	..	18	11	144	268	118
126	..	14	8	..	..	..	..	2	..	..	..	..	..	..	..	..	..	3	..	110	214	119
130	2	15	10	..	..	..	..	5	..	..	..	..	..	1	..	..	..	4	..	96	221	120
54	33	9	6	1	..	..	..	..	..	..	..	..	..	..	..	..	..	1	..	61	71	121
62	6	2	2	2	..	..	..	1	..	..	..	..	..	..	..	..	..	1	..	54	94	122
117	42	27	16	2	1	..	..	2	..	2	..	..	..	..	..	..	..	12	2	113	190	123
426	123	39	30	1	..	..	..	19	2	2	..	1	..	36	2	3	..	29	2	397	703	124
30	1	10	1	..	..	..	..	..	..	..	..	..	..	..	..	..	..	3	..	44	89	125
167	8	11	5	..	..	..	..	1	..	..	..	1	..	1	..	..	..	5	..	189	372	126
32	21	1	..	..	..	..	..	..	..	..	..	..	..	..	..	..	..	.	..	19	29	127
144	61	1	..	1	..	..	..	..	..	2	..	..	..	2	..	..	..	..	..	79	172	128
129	52	11	11	7	..	..	..	..	..	..	..	4	..	..	..	..	..	6	1	127	245	129
313	38	10	7	..	..	..	..	..	..	3	..	6	1	2	..	..	..	1	..	244	509	130
119	2	2	..	..	..	..	..	..	..	..	..	..	..	..	..	..	..	..	..	98	206	131
61	2	7	5	..	..	..	..	..	..	..	..	2	..	..	..	..	..	3	..	35	111	132
222	9	16	23	14	..	..	..	1	2	..	..	4	..	2	1	..	..	7	..	192	371	133
108	2	16	7	1	..	..	..	1	..	..	..	..	..	1	1	..	..	3	..	93	186	134
428	23	95	106	3	..	..	..	75	15	108	1	3	..	68	..	16	..	61	7	702	1,235	135
364	*19*	*80*	*103*	*3*	..	..	..	*75*	*15*	*35*	..	..	..	*36*	..	*5*	..	*40*	*7*	*517*	*913*	
15	..	..	*1*	..	..	..	..	..	..	..	..	..	..	..	..	..	..	..	..	*14*	*30*	
44	*3*	*3*	*2*	..	..	..	..	..	..	*73*	*1*	*3*	..	*32*	..	*11*	..	*21*	..	*157*	*270*	

PRIMARY CENSUS ABSTRACT

L.C. No.	Name of Village Town/ Ward/ Urban Block	Area of Village in acres and of town/ ward in Km².	Occupied residential houses	Total No. of households	Total population (including institutional and houseless population)			Scheduled Castes		Scheduled Tribes		Literate and Educated Persons		(I-IX) Total Workers	
					P	M	F	M	F	M	F	M	F	M	F
1	2	3	4	5	6	7	8	9	10	11	12	13	14	15	16
	Kheda		*8*	*8*	*54*	*31*	*23*	*6*	*9*	..	..	*6*	..	*17*	*1*
136	Badwan	3,090.45	398	403	1,591	813	778	151	135	..	..	463	62	470	34
137	Jhirkan	1,619.84	126	132	657	323	334	142	150	..	..	123	9	187	17
138	Khajuri Ajna	1,842.32	72	73	412	213	199	116	111	..	..	94	10	124	28
139	Si Khedi	486.83	20	20	122	62	60	21	21	..	..	20	1	36	12
140	Jhawal	2,341.53	207	212	1.305	660	645	196	194	..	..	180	66	373	91
141	Jhakarda	1,500.88	113	113	596	301	295	153	136	..	..	135	14	189	4
142	Takarda	905.59	50	55	237	121	116	33	40	..	..	45	..	87	1
143	Semalya Kaji	1,827.59	121	121	746	387	359	84	95	..	..	163	28	231	54
144	Satal Kheda	547.65	27	31	158	80	78	51	50	..	..	28	1	51	2
145	Kunchrod	3,615.63	448	454	2,634	1,365	1,269	198	185	..	..	562	106	744	54
146	Bhoata	1,559.70	31	35	238	114	124	69	77	..	..	31	..	56	..
147	Lahukhedi	1,040.01	45	48	248	128	120	45	42	..	..	23	5	69	1
148	Ranma Khedi	562.40	4	5	29	18	11	..	..	..	..	10	..	10	4
149	Sihor	1,355.89	133	138	768	383	385	97	101	..	..	150	25	215	154
150	Armya Gujar	1,330.35	73	74	422	218	204	52	57	..	..	77	1	133	108
151	Ratikhedi	1,567.39	124	126	727	389	338	118	108	..	..	142	8	264	28
152	Dansiya	863.90	60	61	345	187	158	55	43	..	..	69	15	90	1
153	Bholiya	1,447.97	97	98	588	306	282	77	77	..	..	172	15	184	1
154	Lamgari	1,472.24	66	66	363	187	176	64	62	..	..	56	3	113	13
155	Lamgara	1,796.83	69	69	404	192	212	73	85	..	..	86	16	110	5
156	Patlaud	1,977.38	174	174	1,041	537	504	50	53	..	..	201	30	297	21
157	Jogikheda	1,120.39	61	70	443	225	218	53	52	..	..	94	15	128	67
158	Katkya	609.59	37	38	213	115	98	21	22	..	..	26	2	69	30
159	Bhat Piplya	676.41	48	48	292	166	126	72	59	..	..	58	4	85	43
160	Rani Khedi	846.42	38	38	216	114	102	..	..	..	..	38	1	63	43
161	Nipanya (Afjalpur)	1,537.74	118	121	794	399	395	172	164	..	..	139	21	215	10
162	Hatuniya	1,497.01	147	161	948	488	460	105	90	..	..	202	23	282	56
143	Jamuniya Meena	1,234.71	60	69	461	221	240	104	99	..	..	64	2	135	4
164	Isab Khedi	882.08	50	50	284	143	141	10	8	..	..	62	4	79	5
165	Kheda Phamnar	1,312.67	35	35	178	96	82	22	16	..	..	45	13	53	6
166	Guliyana	1,111.27	111	113	645	345	300	68	53	..	..	112	13	170	80
167	Dhamnar	3,922.53	415	421	2,485	1,306	1179	151	135	..	..	700	151	724	98
168	Lakhma Khedi	982.00	86	93	449	245	204	24	17	..	..	51	1	145	86
169	Akya Umaheda	2,390.00	261	264	1428	731	697	110	119	..	..	356	34	473	192
	Akya Umaheda		*207*	*210*	*1150*	*580*	*570*	*54*	*63*	..	..	*317*	*31*	*385*	*159*
	Umaheda		*54*	*54*	*278*	*151*	*127*	*56*	*56*	..	..	*39*	*3*	*88*	*33*
170	Bani Khedi	1,478.00	54	54	690	377	313	43	39	..	..	163	16	170	10
171	Daloda Rali	2,246.00	419	448	1883	1070	813	182	161	..	..	465	78	608	116
172	Tol Khedi	506.00	51	51	297	164	133	88	68	..	..	60	3	87	3
173	Nai Khedi	350.00	18	18	103	51	52	2	5	..	..	35	..	33	1
174	Nimba Khedi	764.00	84	84	471	248	223	34	31	..	..	90	4	133	4
175	Piplya Mujaor	688.00	24	24	133	77	56	12	5	..	..	21	..	44	1
176	Fatehgarh	1,658.00	144	144	1015	528	487	79	79	..	..	207	33	314	152
177	Padliya Lalmuha	1,468.00	107	107	633	324	309	98	89	..	..	81	9	179	182
178	Semaliya Hira	2,251.00	182	193	1068	553	515	67	55	..	..	220	23	321	261
179	Hanumanti	655.00	22	25	177	90	87	..	..	..	..	25	2	53	15
180	Guradiya Lalmuha	2,130.00	188	194	1021	525	496	75	74	..	..	272	20	316	23
181	Dorana	1,156.00	158	168	954	510	444	32	23	..	..	153	21	272	109
182	Bar khedi	821.00	..	..	..	..	..	Uninhabited		..	..	..	..	..	..

WORKERS																						
I		II		III		IV		V(a)		V(b)		VI		VII		VIII		IX		X Non-Workers		L.C. No.
M	F	M	F	M	F	M	F	M	F	M	F	M	F	M	F	M	F	M	F	M	F	
17	18	19	20	21	22	23	24	25	26	27	28	29	30	31	32	33	34	35	36	37	38	1
5	*1*	*12*	..	..	..	..	..	..	..	..	..	..	..	..	..	..	..	..	..	*14*	*22*	
389	16	50	18	..	..	..	..	10	..	2	..	..	..	7	..	1	..	11	..	343	744	136
170	4	9	13	..	..	..	..	4	..	..	..	1	..	..	..	..	..	3	..	136	317	137
105	..	15	28	..	..	..	..	3	..	..	..	..	..	1	..	..	..	..	..	89	171	138
27	5	3	4	..	..	..	..	6	3	..	..	..	..	..	..	..	..	..	..	26	48	139
276	10	59	70	..	..	..	..	25	11	..	..	..	..	5	..	..	..	8	..	287	554	140
177	4	7	..	..	..	..	..	..	..	..	..	1	..	1	..	..	..	3	..	112	291	141
85	1	1	..	..	..	..	..	..	..	..	..	..	..	..	..	..	..	1	..	34	115	142
166	33	40	21	8	..	..	..	3	..	2	..	..	..	4	..	1	..	7	..	156	305	143
48	2	..	..	..	..	..	..	1	..	..	..	2	..	..	..	..	..	..	..	29	76	144
535	14	64	36	5	..	..	..	30	..	12	1	7	..	48	1	5	..	38	2	621	1,215	145
47	..	8	..	..	..	..	..	..	..	..	..	1	..	..	..	..	..	..	..	58	124	146
63	..	5	1	..	..	..	..	1	..	..	..	..	..	..	..	..	..	..	..	59	119	147
6	3	3	1	..	..	..	..	..	..	..	..	..	..	..	..	..	..	1	..	8	7	148
165	23	39	128	..	..	..	..	2	2	2	1	..	..	..	..	3	..	4	..	168	231	149
107	38	17	68	..	..	..	..	5	1	..	..	1	1	..	..	..	..	3	..	85	96	150
208	..	41	28	..	..	..	..	4	..	1	..	2	..	5	..	..	..	3	..	125	310	151
38	1	50	..	..	..	..	..	1	..	..	..	..	..	1	..	..	..	..	..	97	157	152
152	..	23	1	..	..	..	..	7	..	..	..	..	..	2	..	..	..	..	..	122	281	153
74	..	36	13	..	..	..	..	..	..	..	..	1	..	..	..	..	..	2	..	74	163	154
70	1	40	4	..	..	..	..	..	..	..	..	..	..	..	..	..	..	..	..	82	207	155
248	4	29	14	..	..	..	..	12	3	1	..	..	..	3	..	..	..	4	..	240	483	156
97	4	9	57	7	2	..	..	6	3	1	..	..	..	..	..	..	..	8	1	97	151	157
60	1	1	29	7	..	..	..	..	..	..	..	..	..	..	..	..	..	1	..	46	68	158
72	38	5	5	6	..	..	..	..	..	..	..	..	..	..	..	..	..	2	..	81	83	159
59	34	2	9	1	..	..	..	..	..	..	..	..	..	..	..	..	..	1	..	51	59	160
198	4	9	6	..	..	..	..	..	..	..	..	4	..	4	..	..	..	..	..	184	385	161
217	9	51	46	..	..	..	..	3	1	3	..	..	..	4	..	..	..	4	..	206	404	162
122	1	11	2	..	..	..	..	2	1	..	..	..	..	..	..	..	..	..	..	86	236	163
75	..	3	*5*	..	..	..	..	..	..	..	..	..	..	..	..	..	..	1	..	64	135	164
40	..	4	3	2	..	..	..	..	..	..	..	..	..	..	..	..	..	7	3	43	*76*	*165*
116	2	44	77	..	..	..	..	7	..	..	1	.	..	1	..	..	..	2	..	175	220	166
508	30	127	63	2	..	..	..	26	3	5	..	..	..	11	1	1	..	44	1	582	1,081	167
78	47	60	39	3	..	..	..	..	..	..	..	..	..	1	..	1	..	2	..	100	118	168
321	*53*	88	139	1	..	..	..	10	..	5	..	20	..	5	..	5	..	18	..	258	505	169
249	*46*	*75*	*113*	*1*	..	..	..	*10*	..	*4*	..	*20*	..	5	..	5	..	*16*	..	*195*	*411*	
72	*7*	*13*	*26*	..	..	..	..	..	..	1	..	..	..	..	..	..	..	*2*	..	*63*	*94*	
113	3	6	7	..	..	..	..	3	..	20	..	5	..	11	..	3	..	9	..	207	303	170
252	78	39	28	3	1	..	..	27	2	203	5	22	..	21	..	5	..	36	2	462	697	171
83	3	3	..	..	..	..	..	..	..	1	..	..	..	..	..	..	..	..	..	77	130	172
30	1	2	..	..	..	..	..	..	..	1	..	..	..	..	..	..	..	..	..	18	51	173
114	2	12	2	..	..	..	..	3	..	1	..	1	..	..	..	1	..	1	..	115	219	174
41	1	1	..	..	..	..	..	1	..	..	..	..	..	1	..	..	..	..	..	33	55	175
142	54	72	65	5	2	45	29	*5*	2	12	..	..	..	7	..	11	..	15	..	214	335	176
164	171	6	6	6	5	..	..	..	..	..	..	..	..	1	..	..	..	2	..	145	127	177
221	161	84	99	1	..	..	..	6	..	2	1	2	..	4	..	..	..	1	..	232	254	178
30	2	23	13	..	.	..	..	..	..	..	..	..	..	..	..	..	..	..	..	37	72	179
237	10	59	13	..	..	..	..	1	..	9	..	1	..	2	..	..	..	7	..	209	473	180
208	88	30	16	14	1	..	..	2	..	4	..	2	..	4	..	..	..	8	4	238	335	181
..	..	..	..	..	..	..	..	Uninhabited		..	..	..	..	..	..	..	..	..	..	..	..	182

PRIMARY CENSUS ABSTRACT

L.C. No.	Name of Village Town/ Ward/ Urban Block	Area of Village in acres and of town/ ward in Km².	Occupied residential houses	Total No. of households	Total population (including institutional and houseless population)			Scheduled Castes		Scheduled Tribes		Literate and Educated Persons		(I-IX) Total Workers	
					P	M	F	M	F	M	F	M	F	M	F
1	2	3	4	5	6	7	8	9	10	11	12	13	14	15	16
183	Jawasiya	2,709.00	214	226	1,210	632	578	110	97	..	..	216	21	360	17
184	Gyanpura	439.00	10	11	87	41	46	11	19	..	..	26	..	27	..
185	Mangrola	1,083.00	28	32	148	73	75	14	13	..	..	13	2	45	4
186	Karnakhedi	1,991.00	160	175	930	474	456	89	94	..	..	257	18	267	250
187	Sakariya	582.00	11	11	61	29	32	..	..	..	..	4	1	20	..
188	Nandaota	3,759.00	298	308	1,519	782	737	118	100	..	..	346	61	443	213
189	Chosla	2,047.00	39	39	218	122	96	11	7	..	..	27	..	68	1
190	Karju	2,542.00	320	320	1,779	919	860	109	113	..	..	490	108	521	177
191	Pipalkhedi	763.00	63	86	370	188	182	10	8	..	..	56	11	109	2
192	Katlar	1,475.00	99	128	818	414	404	58	41	..	..	127	31	235	9
193	Maukhedi	1,994.00	92	125	587	312	275	33	27	..	..	130	35	185	11
194	Bhaugarh	1,149.00	261	305	1,466	771	695	61	58	..	..	370	109	417	51
195	Harchandi	1,146.00	26	40	213	106	107	8	6	..	..	40	15	68	8
196	Kheroda	765.00	19	19	126	73	53	..	..	..	..	14	5	32	17
197	Balodiya	826.00	55	55	304	149	155	1	..	..	..	18	5	93	81
	Balodiya		*28*	*28*	*163*	*77*	*86*	*1*	..	..	..	*15*	*5*	*44*	*42*
	Khakhari Kheda		*13*	*13*	*68*	*38*	*30*	..	..	..	..	*2*	..	*24*	*16*
	Pipli Kheda		*14*	*14*	*73*	*34*	*39*	..	..	..	..	*1*	..	*25*	*23*
198	Nandwel	4,657.00	319	338	1836	918	918	53	39	1	..	372	48	544	370
199	Behpur	4,483.00	327	349	1882	979	903	48	41	..	..	352	73	569	285
200	Dhandhoda	2,574.00	212	213	1327	666	661	71	80	..	..	310	71	338	7
	Dhanghoda		*176*	*177*	*1079*	*540*	*539*	*71*	*80*	..	..	*238*	*64*	*271*	*5*
	Palsoda		*36*	*36*	*248*	*126*	*122*	..	..	..	..	*72*	*7*	*67*	*2*
201	Bhandariya	1,883.00	56	65	339	182	157	16	14	..	..	51	18	100	1
202	Bani	3,268.00	273	289	1599	810	789	101	116	..	..	365	56	470	284
203	Garoda	2,493.00	189	193	1074	541	533	160	169	..	..	186	43	309	6
204	Sagwali	898.00	58	58	343	181	162	..	..	..	..	73	28	113	58
205	Rakoda	1,497.00	179	196	1,081	569	512	93	90	..	..	263	19	328	151
206	Akodada	1,972.00	199	199	1,145	605	540	65	55	..	..	313	45	327	121
207	Tajkhedi	893.00	72	79	521	270	251	47	47	..	..	113	27	159	26
208	Dehri	1,963.00	157	178	918	474	444	83	77	..	..	222	21	256	189
209	Chanda Khedi	1,032.00	122	136	830	439	391	39	39	..	..	143	15	233	15
210	Khajuria Sarang	2,650.00	181	181	1,096	579	517	67	58	..	..	228	49	340	55
211	Khodana	2,697.00	131	131	822	421	401	92	98	..	..	188	33	227	115
212	Nimbod	2,857.00	309	311	1,700	882	818	124	112	..	..	411	115	495	294
213	Palasiya	1,362.00	91	91	514	261	253	33	30	..	..	121	32	151	99
214	Patela	1,706.00	135	141	784	407	377	74	66	3	6	157	11	260	207
215	Majesara	1,356.00	75	79	458	238	220	21	15	..	..	71	14	136	44
216	Majesari	575.00	25	28	161	87	74	53	41	..	..	24	..	42	40
217	Elchi	2,319.00	179	184	1,064	562	502	128	103	..	..	226	30	320	212
218	Lalakhedi	1,637.00	76	77	451	245	206	36	31	..	..	99	5	136	108
219	Daloda Sagra	1,175.00	111	120	681	367	314	61	43	..	..	158	33	181	30
220	Rinchh Lalmuha	1,607.00	235	245	1,384	726	658	156	131	..	..	334	63	432	286
221	Sarsod	2,664.00	195	244	1,354	718	636	52	48	..	..	338	47	401	116
222	Guradiya Syah	1,369.00	112	118	596	301	295	111	136	..	..	112	16	175	115
223	Kachnara	2,260.00	266	270	1,482	788	694	89	72	..	..	335	47	423	217
224	Lasudia Ila	1,953.00	186	186	1,069	544	525	52	53	..	..	259	44	303	170
225	Nagari	6,101.00	614	655	3,658	1,898	1,760	199	177	..	..	1014	218	1,089	794

MANDSAUR TAHSIL

WORKERS																						
I		II		III		IV		V(a)		V(b)		VI		VII		VIII		IX		X Non-Workers		L.C. No.
M	F	M	F	M	F	M	F	M	F	M	F	M	F	M	F	M	F	M	F	M	F	
17	18	19	20	21	22	23	24	25	26	27	28	29	30	31	32	33	34	35	36	37	38	1
306	7	28	9	4	..	..	..	7	..	2	..	3	1	3	..	1	..	6	..	272	561	183
24	..	3	..	..	..	..	..	..	..	..	..	..	..	..	..	..	..	..	..	14	46	184
39	4	4	..	..	..	..	..	..	..	..	..	..	..	..	..	..	..	2	..	28	71	185
220	204	31	42	..	..	..	..	4	1	2	..	..	..	1	..	..	..	9	3	207	206	186
19	..	..	..	..	..	..	..	..	..	..	..	..	..	..	..	..	..	1	..	9	32	187
278	111	76	94	15	2	..	.	34	2	1	1	3	..	19	..	1	..	16	3	339	524	188
62	..	6	1	..	..	..	..	..	..	..	..	..	..	..	..	..	..	..	..	54	95	189
296	35	99	137	..	..	..	..	19	2	19	..	11	..	44	..	5	..	28	3	398	683	190
105	1	4	1	..	..	..	..	..	..	..	..	.	..	..	..	..	..	..	..	79	180	191
192	3	27	6	1	..	..	..	..	..	4	..	1	..	2	..	..	..	8	..	179	395	192
171	10	14	1	..	..	..	..	..	..	..	..	..	..	..	..	..	..	..	..	127	264	193
237	24	34	17	2	..	..	..	3	..	34	5	10	2	39	1	7	..	51	2	354	644	194
60	4	8	4	..	..	..	..	..	..	..	..	..	..	..	..	..	..	..	..	38	99	195
25	13	6	4	..	..	..	..	..	..	..	..	1	..	..	..	..	..	..	..	41	36	196
82	77	7	4	..	..	..	..	..	..	..	..	..	..	1	..	..	..	3	..	56	74	197
36	*38*	*5*	*4*	..	..	..	..	..	..	..	..	..	..	*1*	..	..	..	*2*	..	*33*	*44*	
22	*16*	*2*	..	..	..	..	..	..	..	..	..	..	..	..	..	..	..	..	..	*14*	*14*	
24	*23*	..	..	..	..	..	..	..	..	..	..	..	..	..	..	..	..	*1*	..	*9*	*16*	
450	333	27	31	4	1	..	..	12	2	6	..	4	..	22	..	2	..	17	3	374	548	198
472	256	26	25	4	..	..	..	19	3	2	..	2	..	23	..	..	..	21	1	410	618	199
210	4	78	3	14	..	..	..	13	..	..	..	4	..	..	..	..	..	19	..	328	654	200
149	*2*	*73*	*3*	*14*	..	..	..	*13*	..	..	..	*4*	..	..	..	..	..	*18*	..	*269*	*534*	
61	*2*	*5*	..	..	..	..	..	..	..	..	..	..	..	..	..	..	..	*1*	..	*59*	*120*	
77	..	22	1	..	..	..	..	..	..	..	..	1	..	..	..	..	..	..	..	82	156	201
313	8	128	273	..	..	..	..	5	..	1	..	4	3	11	..	..	..	8	..	340	505	202
239	..	38	3	7	..	..	..	3	3	5	..	..	..	11	..	..	..	6	..	232	527	203
88	29	15	29	..	..	..	..	2	..	..	..	..	..	1	..	..	..	7	..	68	104	204
214	66	75	83	4	..	..	..	12	1	5	..	6	..	2	..	..	..	10	1	241	361	205
233	100	45	19	..	..	..	..	16	..	1	1	8	..	8	..	1	..	15	1	278	419	206
106	2	34	22	..	..	..	..	8	..	..	..	3	2	..	..	1	..	7	..	111	225	207
181	140	48	41	..	..	..	..	15	7	..	..	1	..	5	..	..	..	6	1	218	255	208
206	11	10	4	6	..	..	..	1	..	2	..	..	..	3	..	..	..	5	..	206	376	209
249	36	64	17	7	..	..	..	9	2	..	..	..	..	6	..	..	..	5	..	239	462	210
133	55	69	49	..	..	..	..	16	11	..	..	..	..	5	..	1	..	3	..	194	286	211
279	187	63	79	8	..	..	..	58	26	9	..	4	..	45	..	1	..	28	2	387	524	212
122	64	27	35	..	..	..	..	1	..	..	..	..	..	..	..	..	..	1	..	110	154	213
184	147	55	60	10	..	..	..	7	..	..	..	1	..	1	..	..	..	2	..	147	170	214
99	35	11	9	..	..	..	..	21	..	..	..	2	..	..	..	..	..	3	..	102	176	215
41	38	1	2	..	..	..	..	..	..	..	..	..	..	..	..	..	..	..	..	45	34	216
245	167	55	44	..	..	..	..	6	1	5	..	..	..	1	..	..	..	8	..	242	290	217
109	88	11	17	5	2	..	..	..	..	..	..	5	1	..	..	..	..	6	..	109	98	218
119	9	30	21	6	..	..	..	3	..	5	..	..	..	5	..	..	..	13	..	186	284	219
290	221	100	64	1	..	..	..	23	..	1	..	..	..	3	1	1	..	13	..	294	372	220
325	103	28	13	..	..	..	..	20	..	5	..	..	..	5	..	..	..	18	..	317	520	221
141	88	22	27	..	..	..	..	1	..	7	..	..	..	2	..	..	..	2	..	126	180	222
260	144	88	64	3	..	..	..	15	5	10	..	10	2	20	1	..	..	17	1	365	477	223
221	140	42	21	9	3	..	..	9	6	..	..	4	..	4	..	1	..	13	..	241	355	224
701	560	175	184	2	1	..	..	78	34	9	2	10	1	59	1	4	..	51	11	809	966	225

PRIMARY CENSUS ABSTRACT

L.C. No.	Name of Village Town/ Ward/ Urban Block	Area of Village in acres and of town/ ward in Kms.	Occupied residential houses	Total No. of households	Total population (including institutional and houseless population)			Scheduled Castes		Scheduled Tribes		Literate and Educated Persons		(I-IX) Total Workers	
					P	M	F	M	F	M	F	M	F	M	F
1	2	3	4	5	6	7	8	9	10	11	12	13	14	15	16
															MANDSAUR
	Mandsaur (U.A.)	6.66	5,945		56,988		27,086		1,837		5		10,556		1,914
				10,260		29,902		2,023		5		19,091		13;748	
14/IX	Mandsaur (M)	6.19	5,931		56,908		27,049		1,835		5		10,552		1,911
				10,243		29,859		2,021		5		19,072		13,724	
14/IX/1	*Ward No. 1*		*431*	*822*	*4037*	*2157*	*1880*	*47*	*32*	*3*	*3*	*1645*	*1169*	*889*	*78*
	Block No. 1		64	151	733	384	349	5	5	..	..	270	200	169	17
	Block No. 2		89	142	676	366	310	15	10	..	..	283	187	145	9
	Block No. 3		62	112	587	323	264	..	..	..	..	261	167	129	8
	Block No. 4		63	147	698	374	324	..	..	..	..	296	218	145	8
	Block No. 5		69	144	715	386	329	6	5	3	3	301	206	165	11
	Block No. 6		84	126	628	324	304	21	12	..	..	234	191	136	25
14/IX/2	*Ward No. 2*		*142*	*437*	*1,820*	*1,025*	*795*	*133*	*110*	..	..	*715*	*367*	*435*	*81*
	Block No. 7		56	137	660	384	276	34	9	..	..	309	192	135	15
	Block No. 8		27	126	529	274	255	71	71	..	..	147	57	150	63
	Block No. 9		59	174	631	367	264	28	30	..	..	259	118	150	3
14/IX/3	*Ward No. 3*		*167*	*416*	*2,520*	*1,453*	*1,067*	*189*	*139*	*1*	..	*953*	*456*	*810*	*152*
	Block No. 10		33	102	497	255	242	27	29	..	..	188	140	107	38
	Block No. 11		39	167	698	373	325	93	78	..	..	207	118	208	52
	Block No. 12		31	76	657	449	208	39	8	1	..	324	89	300	17
	Block No. 13		64	71	668	376	292	30	24	..	..	234	109	195	45
14/IX/4	*Ward No. 4*		*266*	*567*	*2,569*	*1,345*	*1,224*	*267*	*226*	..	..	*894*	*509*	*605*	*152*
	Block No. 14		67	144	746	396	350	9	5	..	..	265	166	176	16
	Block No. 15		74	139	645	326	319	103	96	..	..	227	110	177	75
	Block No. 16		56	132	619	339	280	125	93	..	..	187	83	145	43
	Block No. 17		69	152	559	284	275	30	32	..	..	215	150	107	18
14/IX/5	*Ward No. 5*		*356*	*646*	*3,478*	*1,883*	*1,595*	*57*	*32*	..	..	*1,212*	*791*	*882*	*75*
	Block No. 18		65	109	593	316	277	..	..	..	..	89	39	153	25
	Block No. 19		76	114	750	414	336	..	..	..	..	302	219	174	8
	Block No. 20		62	119	694	355	339	..	..	..	..	263	217	154	8
	Block No. 21		118	150	811	469	342	15	4	..	..	341	198	229	25
	Block No. 22		35	154	630	329	301	42	28	..	..	217	118	172	9
14/IX/6	*Ward No. 6*		*269*	*419*	*2 365*	*1,271*	*1,094*	*15*	*15*	..	..	*489*	*198*	*563*	*112*
	Block No. 23		51	115	615	324	291	12	8	..	..	197	95	144	25
	Block No. 24		62	127	594	337	257	3	7	..	..	173	69	150	42
	Block No. 25		59	71	579	313	266	..	..	..	..	65	12	132	44
	Block No. 26		97	106	577	297	280	..	..	..	..	54	22	137	1
14/IX/7	*Ward No. 7*		*310*	*488*	*2,243*	*1,171*	*1,072*	*89*	*99*	..	..	*675*	*192*	*573*	*147*
	Block No. 27		97	117	624	321	303	7	10	..	..	191	69	155	10
	Block No. 28		79	132	559	296	263	23	24	..	..	203	63	142	45
	Block No. 29		71	118	532	271	261	3	..	..	..	151	33	133	18
	Block No. 30		63	121	528	283	245	56	65	..	..	130	27	143	74
14/IX/8	*Ward No. 8*		*101*	*387*	*2,002*	*1,069*	*933*	*12*	*9*	..	..	*852*	*540*	*434*	*28*
	Block No. 31		57	133	682	366	316	3	2	..	..	299	185	164	6
	Block No. 32		18	119	635	342	293	..	..	..	..	262	171	129	9
	Block No. 33		26	135	685	361	324	9	7	..	..	291	184	141	13
14/IX/9	*Ward No. 9*		*156*	*325*	*1,602*	*821*	*781*	*16*	*13*	..	..	*623*	*369*	*361*	*41*
	Block No. 34		53	111	488	254	234	..	..	..	..	196	112	105	12
	Block No. 35		40	97	519	269	250	8	6	..	..	219	140	116	11
				11	5 5		527		7			20	117	140	1

WORKERS																						
I		II		III		IV		V(a)		V(b)		VI		VII		VIII		IX		X Non-Workers		L.C. No.
M	F	M	F	M	F	M	F	M	F	M	F	M	F	M	F	M	F	M	F	M	F	
17	18	19	20	21	22	23	24	25	26	27	28	29	30	31	32	33	34	35	36	37	38	1

URBAN AGGLOMERATION

797		262		248		12		654		2,742		345		3,411		758		4,519		16,154		
	146		200		38		3		267		241		2		131		6		880		25,172	
790		257		243		12		654		2,742		345		3,405		757		4,519		16,135		14/IX
	146		197		38		3		267		241		2		131		6		880		25,138	
15	*4*	*4*	*2*	*15*	..	*1*	*1*	*13*	..	*139*	*2*	*4*	..	*255*	*2*	*39*	..	*404*	*67*	*1268*	*1802*	*14/IX/1*
4	1	..	..	1	..	..	..	12	..	22	1	1	..	51	..	3	..	75	15	215	332	1
..	..	..	..	..	..	..	..	..	..	33	..	1	..	27	1	7	..	77	8	221	301	2
2	..	..	..	..	..	..	..	..	..	34	..	..	..	46	..	11	..	36	8	194	256	3
2	..	..	..	1	..	..	..	..	..	20	..	1	..	48	..	2	..	71	8	229	316	4
..	..	..	..	7	..	1	1	1	..	21	1	1	..	57	1	14	..	63	8	221	318	5
7	3	4	2	6	..	..	..	..	..	9	..	..	..	26	..	2	..	82	20	188	279	6
..	..	*9*	*18*	*2*	*1*	..	..	..	..	*85*	*29*	*6*	..	*53*	*1*	*84*	..	*196*	*32*	*590*	*714*	*14/IX/2*
..	..	..	..	..	..	..	..	..	..	*11*	..	..	..	35	..	13	..	76	15	249	261	7
..	..	9	18	1	1	..	..	..	..	64	28	6	..	15	1	28	..	27	15	124	192	8
..	..	..	..	1	..	..	..	..	..	10	1	..	..	3	..	43	..	93	2	217	261	9
90	*3*	*14*	*5*	*40*	*11*	..	..	*9*	*2*	*110*	*28*	*19*	..	*88*	*7*	*67*	..	*373*	*96*	*643*	*915*	*14/IX/3*
1	1	..	..	2	1	..	..	..	..	11	2	..	..	15	1	10	..	68	33	148	204	10
4	..	3	4	16	10	..	..	3	..	*57*	20	9	..	21	3	34	..	61	15	165	273	11
77	1	8	..	*10*	..	..	..	..	1	*23*	2	2	..	20	1	13	..	147	12	149	191	12
8	1	3	1	12	..	..	..	6	1	19	4	8	..	32	2	10	..	97	36	181	247	13
32	*16*	*5*	*5*	*14*	*8*	*3*	..	*18*	*12*	*73*	*6*	*23*	..	*123*	*5*	*32*	..	*282*	*100*	*740*	*1,072*	*14/IX/4*
14	1	..	..	3	2	3	..	5	..	20	2	4	..	37	3	16	..	74	8	220	334	14
7	9	2	1	11	6	..	..	10	10	18	1	10	..	35	..	10	..	74	48	149	244	15
9	6	2	3	..	..	..	..	3	2	19	2	9	..	30	1	2	..	71	29	194	237	16
2	..	1	1	..	..	..	..	..	..	16	1	..	..	21	1	4	..	63	15	177	257	17
23	*11*	*3*	*1*	*3*	..	*1*	..	*21*	*3*	*115*	*3*	*5*	..	*230*	*2*	*40*	..	*441*	*55*	*1001*	*1,520*	*14/IX/5*
16	9	2	1	1	..	..	..	3	..	38	3	..	..	10	..	20	..	63	12	163	252	18
1	..	..	..	..	..	..	..	..	..	16	..	3	..	65	..	..	..	89	8	240	328	19
1	..	..	..	..	..	..	..	5	..	8	..	..	..	85	..	4	..	51	8	201	331	20
4	1	1	..	1	..	..	..	5	3	15	..	..	..	38	2	..	..	165	19	240	317	21
1	1	..	..	1	..	1	..	8	..	38	..	2	..	32	..	16	..	73	8	157	202	22
76	*33*	*49*	*12*	*5*	..	*5*	*2*	*17*	*5*	*99*	*23*	*26*	..	*81*	*4*	*43*	..	*162*	*33*	*703*	*982*	*14/IX/6*
23	14	..	1	..	..	..	..	2	2	17	2	12	..	49	1	6	..	35	5	180	266	23
3	5	1	..	..	..	2	2	6	3	37	12	9	..	17	2	14	..	61	18	187	215	24
24	14	1	10	2	..	2	..	..	..	24	9	4	..	10	1	17	..	48	10	181	222	25
26	..	47	1	3	..	1	..	9	..	21	..	1	..	5	..	6	..	18	..	160	279	26
15	*5*	*1*	*1*	*43*	*7*	..	..	*105*	*66*	*104*	*9*	*14*	..	*62*	*3*	*21*	*2*	*208*	*54*	*598*	*925*	*14/IX/7*
6	..	..	..	18	1	..	..	17	2	48	..	5	..	16	..	3	2	42	5	166	293	27
7	*5*	1	1	*7*	1	..	..	26	7	16	3	6	..	25	2	4	..	50	26	154	218	28
..	..	..	..	1	..	..	..	28	11	18	4	..	..	12	..	7	..	67	3	138	243	29
2	..	..	..	17	5	..	..	34	46	22	2	3	..	9	1	7	..	49	20	140	171	30
1	..	..	..	*4*	*1*	..	..	..	*2*	*72*	..	*3*	..	*139*	..	*16*	..	*199*	*25*	*635*	*905*	*14/IX/8*
..	..	..	..	1	..	..	..	..	1	29	..	2	..	67	..	3	..	62	5	202	310	31
1	..	..	..	..	..	..	..	..	1	26	..	..	..	27	..	8	..	67	8	213	284	32
..	..	..	..	3	1	..	..	..	..	17	..	1	..	45	..	5	..	70	12	220	311	33
3	*1*	*1*	*1*	*5*	..	..	..	*17*	*3*	*68*	*2*	*25*	..	*103*	*3*	*15*	..	*124*	*31*	*460*	*740*	*14/IX/9*
..	1	..	1	1	..	..	..	..	..	22	2	19	..	13	..	4	..	46	8	149	222	34
1	..	..	..	1	..	..	..	12	3	14	..	..	..	52	..	2	..	34	8	153	239	35
2	..	1	..	3	..	..	..	5	..	32	..	6	..	38	3	9	..	44	15	158	279	36
3	..	*1*	..	..	..	..	..	*12*	..	*57*	*2*	*3*	..	*215*	*2*	*5*	..	*78*	*9*	*486*	*728*	*14/IX/10*

PRIMARY CENSUS ABSTRACT

L.C. No.	Name of Village Town/ Ward/ Urban Block	Area of Village in acres and of town/ ward in Km².	Occupied residential houses	Total No. of households	Total population (including institutional and houseless population)			Scheduled Castes		Scheduled Tribes		Literate and Educated Persons		(I-IX) Total Workers	
					P	M	F	M	F	M	F	M	F	M	F
1	2	3	4	5	6	7	8	9	10	11	12	13	14	15	16
	Block No. 37		44	58	426	232	194	..	..	..	..	202	140	90	..
	Block No. 38		30	96	591	319	272	..	..	..	..	245	157	138	10
	Block No. 39		41	87	584	309	275	2	1	..	..	253	166	146	3
14/IX/11	*Ward No. 11*		*181*	*341*	*2,021*	*1,046*	*975*	*10*	*13*	..	..	*734*	*485*	*460*	*25*
	Block No. 40		64	113	743	371	372	..	..	..	..	292	244	154	5
	Block No. 41		57	111	619	323	296	10	13	..	..	237	144	145	11
	Block No. 42		60	117	659	3 52	307	..	..	..	..	205	97	161	9
14/IX/12	*Ward No. 12*		*162*	*319*	*1,813*	*936*	*877*	*17*	*16*	..	..	*741*	*447*	*412*	*28*
	Block No. 43		50	103	589	298	291	..	..	..	..	249	145	130	6
	Block No. 44		66	125	651	339	312	14	14	..	..	251	143	151	14
	Block No. 45		46	91	573	299	274	3	2	..	..	241	159	131	8
14/IX/13	*Ward No. 13*		*156*	*316*	*1,889*	*980*	*909*	*175*	*161*	..	..	*608*	*295*	*451*	*48*
	Block No. 46		57	85	614	321	293	63	58	..	..	216	95	139	5
	Block No. 47		53	113	627	329	298	58	46	..	..	210	101	163	28
	Block No. 48		46	118	648	330	318	54	57	..	..	182	99	149	15
14/IX/14	*Ward No. 14*		*179*	*335*	*1,943*	*1,026*	*917*	*16*	*12*	..	..	*720*	*462*	*474*	*49*
	Block No. 49		60	114	686	372	314	..	..	..	..	269	172	158	27
	Black No. 50		50	104	621	314	307	11	6	..	..	256	192	142	12
	Block No. 51		69	117	636	340	296	5	6	..	..	195	98	174	10
14/IX/15	*Ward No. 15*		*264*	*373*	*2,323*	*1,180*	*1,143*	*244*	*229*	..	..	*738*	*391*	*554*	*48*
	Block No. 52		77	80	532	254	278	13	11	..	..	180	163	127	9
	Block No. 53		67	99	635	328	307	115	102	..	..	191	87	149	32
	Block No. 54		66	101	531	271	260	78	80	..	..	175	68	132	1
	Block No. 55		54	93	625	327	298	38	36	..	..	192	73	146	6
14/IX/16	*Ward No. 16*		*192*	*311*	*2,000*	*1,035*	*965*	*11*	*13*	..	..	*807*	*538*	*425*	*25*
	Block No. 56		64	105	601	320	281	..	..	..	..	254	146	130	4
	Block No. 57		59	102	695	349	346	11	13	..	..	256	185	143	8
	Block No. 58		69	104	704	366	338	..	..	..	..	297	207	152	13
14/IX/17	*Ward No. 17*		*212*	*323*	*1,874*	*961*	*913*	..	..	..	..	*779*	*567*	*424*	*22*
	Block No. 59		58	95	570	285	285	..	..	..	..	220	157	129	11
	Block No. 60		63	107	624	316	308	..	..	..	..	257	205	142	7
	Block No. 61		91	121	680	360	320	..	..	..	..	302	205	153	4
14/IX/18	*Ward No. 18*		*289*	*381*	*2,221*	*1,137*	*1,084*	*55*	*41*	..	..	*471*	*134*	*521*	*75*
	Block No. 62		105	119	675	345	330	52	38	..	..	190	59	155	11
	Block No. 63		50	80	464	230	234	3	3	..	..	123	47	101	8
	Block No. 64		77	90	530	289	241	..	..	..	..	68	7	134	14
	Block No. 65		57	92	552	273	279	..	..	..	..	90	21	131	42
14/IX/19	*Ward No. 19*		*207*	*362*	*2,047*	*1,073*	*974*	*75*	*78*	..	..	*679*	*379*	*494*	*76*
	Block No. 66		59	111	529	271	258	..	..	..	..	186	112	139	13
	Block No. 67		51	80	501	268	233	..	..	..	..	179	121	105	4
	Block No. 68		43	80	475	252	223	71	72	..	..	139	44	118	30
	Block No. 69		54	91	542	282	260	4	6	..	..	175	102	132	29
14/IX/20	*Ward No. 20*		*186*	*276*	*1,802*	*902*	*900*	*4*	*3*	..	..	*473*	*250*	*443*	*40*
	Block No. 70		54	93	568	278	290	..	..	..	..	212	74	138	10
	Block No. 71		79	103	669	342	327	4	3	..	..	125	110	164	22
	Block No. 72		53	80	565	282	283	..	..	..	..	136	66	141	8
14/IX/21	*Ward No. 21*		*141*	*209*	*1,373*	*673*	*700*	..	..	..	..	*532*	*471*	*294*	*42*
	Block No. 73		67	109	720	359	361	..	..	..	..	277	230	160	31
	Block No. 74		74	100	653	314	339	..	..	..	..	255	241	134	11
14/IX/22	*Ward No. 22*		*245*	*336*	*2,191*	*1,122*	*1,069*	*13*	*14*	..	..	*597*	*220*	*522*	*89*

MANDSAUR (U.A.)

WORKERS																						
I		II		III		IV		V(a)		V(b)		VI		VII		VIII		IX		X Non-Workers		L.C. No.
M	F	M	F	M	F	M	F	M	F	M	F	M	F	M	F	M	F	M	F	M	F	
17	18	19	20	21	22	23	24	25	26	27	28	29	30	31	32	33	34	35	36	37	38	1
1	..	..	..	..	..	..	..	1	..	14	.	..	..	47	..	2	..	25	..	142	194	37
..	..	1	..	..	..	..	..	5	..	16	2	1	..	87	..	2	..	26	8	181	262	38
2	..	..	..	..	..	..	..	6	..	27	..	2	..	81	2	1	..	27	1	163	272	39
8	*1*	*8*	..	*12*	..	..	..	*31*	*1*	*70*	*3*	*1*	..	*203*	*2*	*12*	..	*115*	*18*	*586*	*950*	*14/IX/11*
..	1	4	..	..	..	..	..	1	..	20	..	..	..	94	..	2	..	33	4	217	367	40
1	..	3	..	7	..	..	..	11	1	21	2	..	..	58	1	6	..	38	7	178	285	41
7	..	1	..	*5*	..	..	..	19	..	29	1	1	..	51	1	4	..	44	7	191	298	42
7	*1*	2	..	*2*	..	..	..	*25*	*5*	*58*	*1*	*1*	..	*183*	..	*19*	..	*115*	*21*	*524*	*849*	*14/IX/12*
3	..	..	..	1	..	..	..	..	..	26	..	..	..	54	..	4	..	42	6	168	285	43
2	1	2	..	1	..	..	..	22	4	16	1	1	..	62	..	5	..	40	8	188	298	44
2	..	..	..	..	..	..	..	3	1	16	..	..	..	67	..	10	..	33	7	168	266	45
6	*3*	..	..	*2*	..	..	..	*16*	*7*	*191*	*3*	*5*	..	*88*	*13*	*18*	..	*125*	*22*	*529*	*861*	*14/IX/13*
2	..	..	..	..	..	..	..	..	..	95	..	..	..	19	1	4	..	19	4	182	288	46
4	3	..	..	1	..	..	..	11	6	50	2	1	..	45	8	4	..	47	9	166	270	47
..	..	..	..	1	..	..	..	5	1	46	1	4	..	24	4	10	..	59	9	181	303	48
8	..	*3*	*2*	*1*	..	..	..	*17*	*2*	*165*	*5*	*9*	..	*142*	*14*	*22*	..	*107*	*26*	*552*	*868*	*14/IX/14*
3	..	..	..	..	..	..	..	13	2	68	2	..	..	46	7	5	..	23	16	214	287	49
1	..	..	..	..	..	..	..	..	..	54	1	1	..	54	5	7	..	25	6	172	295	50
4	..	3	2	1	..	..	..	4	..	43	2	8	..	42	2	10	..	59	4	166	286	51
16	*1*	*14*	*1*	*7*	..	..	..	*2*	..	*174*	*7*	*7*	..	*142*	*5*	*34*	..	*158*	*34*	*626*	*1,095*	*14/IX/15*
..	..	1	..	4	..	..	..	..	..	30	5	2	..	78	2	3	..	9	2	127	269	52
..	..	..	..	..	..	..	..	..	..	59	1	2	..	15	3	16	..	57	28	179	275	53
2	..	2	..	2	..	..	..	2	..	46	..	2	..	12	..	5	..	59	1	139	259	54
14	1	11	1	1	..	..	..	..	..	39	1	1	..	37	..	10	..	33	3	181	292	55
11	..	..	..	*5*	..	..	..	*11*	..	68	3	..	..	142	10	15	*2*	*173*	*10*	*610*	*940*	*14/IX/16*
3	..	..	..	2	..	..	..	5	..	24	1	..	..	35	..	9	..	52	3	190	277	56
5	..	..	..	1	..	..	..	2	..	16	2	..	..	43	..	3	2	73	4	206	338	57
3	..	..	..	2	..	..	..	4	..	28	..	..	..	64	10	3	..	48	3	214	325	58
11	*3*	..	..	*7*	..	..	..	*17*	*1*	*76*	*5*	..	..	*218*	*1*	*6*	..	*89*	*12*	*537*	*891*	*14/IX/17*
5	1	..	..	6	..	..	..	1	1	34	4	..	..	59	..	3	..	21	5	156	274	59
6	2	..	..	1	..	..	..	7	..	8	1	..	..	88	..	..	..	32	4	174	301	60
..	..	..	..	..	..	..	..	9	..	34	..	..	..	71	1	3	..	36	3	207	316	61
63	*19*	*5*	*2*	*13*	*1*	..	..	*20*	*1*	*83*	*9*	*7*	..	*69*	*25*	*43*	..	*218*	*18*	*616*	*1,009*	*14/IX/18*
4	1	1	1	4	..	..	..	19	1	13	..	..	..	9	..	15	..	90	8	190	319	62
3	1	1	1	3	..	..	..	..	..	32	3	3	..	22	1	16	..	21	2	129	226	63
32	1	.	..	3	1	..	..	1	..	12	5	2	..	23	5	6	..	55	2	155	227	64
24	16	3	..	3	..	..	..	..	..	26	1	2	..	15	19	6	..	52	6	142	237	65
21	*6*	*2*	*1*	*7*	*3*	..	..	*26*	*18*	*118*	*10*	*6*	..	*102*	*4*	*47*	..	*165*	*34*	*579*	*898*	*14/IX/19*
2	1	..	..	6	2	..	..	1	1	24	2	..	..	29	3	10	..	67	4	132	245	66
4	1	..	..	..	..	..	..	3	..	20	2	1	..	36	..	8	..	33	1	163	229	67
1	..	2	..	..	..	..	..	7	6	37	..	2	..	18	1	9	..	42	23	134	193	68
14	4	..	1	1	1	..	..	15	11	37	6	3	..	19	..	20	..	23	6	150	231	69
5	..	*1*	..	*3*	..		..	*24*	*17*	*140*	*4*	*4*	..	*137*	*4*	*28*	..	*101*	*15*	*459*	*860*	*14/IX/20*
..	..	..	..	..	..	1	..	8	8	31	..	..	..	87	2	..	..	12	..	140	280	70
2	..	..	..	3	..	..	..	13	9	64	3	3	..	21	..	15	..	43	10	178	305	71
3	..	1	..	..	..	..	..	3	..	45	1	1	..	29	2	13	..	46	5	141	275	72
3	*1*	..	..	..	..	..	..	*8*	*2*	*108*	*29*	..	..	*146*	*8*	*6*	..	*23*	*2*	*379*	*658*	*14/IX/21*
..	1	..	..	..	..	..	..	8	2	67	26	..	..	71	2	4	..	10	..	199	330	73
3	..	..	..	..	..	..	..	..	..	41	3	..	..	75	6	2	..	13	2	180	328	74
15	..	*8*	*4*	*2*	..	..	..	*36*	*36*	*183*	*20*	*3*	..	*116*	*6*	*29*	..	*130*	*23*	*600*	*980*	*14/IX/22*

PRIMARY CENSUS ABSTRACT

L.C. No.	Name of Village Town/ Ward/ Urban Block	Area of Village in acres and of town/ ward in Km².	Occupied residential houses	Total No. of households	Total population (including institutional and houseless population)			Scheduled Castes		Scheduled Tribes		Literate and Educated Persons		(I-IX) Total Workers	
					P	M	F	M	F	M	F	M	F	M	F
1	2	3	4	5	6	7	8	9	10	11	12	13	14	15	16
	Block No. 75		70	106	667	346	321	3	5	..	..	172	43	174	14
	Block No, 76		92	111	770	378	392	10	9	..	..	230	119	177	69
	Block No. 77		83	119	754	398	356	..	..	..	..	195	58	171	6
14/1X/23	*Ward No. 23*		296	391	2,258	1,181	1,077	14	10	1	2	724	349	558	93
	Block No. 78		74	100	555	287	268	1	..	..	..	217	120	134	8
	Block No. 79		73	103	553	282	271	1	3	1	2	168	87	127	23
	Block No. 80		81	101	528	282	246	..	..	..	..	178	91	144	14
	Block No. 81		68	87	622	330	292	12	7	..	..	161	51	153	48
14/1X/24	*Ward No. 24*		255	404	2,355	1,197	1,158	250	250	..	..	719	356	576	98
	Block No. 82		42	102	570	290	280	9	13	..	..	163	88	150	3
	Block No. 83		87	92	591	298	293	134	130	..	..	167	68	136	30
	Block No. 84		76	133	722	364	358	33	28	..	..	242	144	167	18
	Block No. 85		50	77	472	245	227	74	79	..	..	147	56	123	47
14/1X/-1	*Non Municipal Area*		653	808	4,561	2,355	2,206	310	319	..	..	992	154	1,190	274
	Block No. 86		65	71	310	156	154	19	22	..	..	65	7	84	53
	Blook No. 87		70	101	643	333	310	..	..	..	..	146	47	152	44
	Block No. 88		115	128	700	355	345	131	139	..	..	120	25	182	29
	Block No. 89		88	104	670	351	319	..	..	..	..	140	24	156	20
	Block No. 90		50	84	423	218	205	82	80	..	..	76	13	119	55
	Block No. 91		84	103	515	266	249	6	4	..	..	134	12	140	7
	Block No. 92		92	106	653	341	315	..	..	..	..	161	12	176	29
	Block No. 93		78	99	577	303	274	72	74	..	..	131	14	164	37
	Block No. 94		11	12	67	32	35	..	..	..	..	19	..	17	..
14/IX/-	**Urban outgrowth**	0.47	**14**	**17**	**80**	**43**	**37**	**2**	**2**	..	..	**19**	**4**	**24**	**3**
	Todi Block No. 95		*14*	*17*	*80*	*43*	*37*	*2*	*2*	..	..	*19*	*4*	*24*	*3*

MANDSAUR (U.A.)

WORKERS																						
I		II		III		IV		V(a)		V(b)		VI		VII		VIII		IX		X Non-Workers		L.C. No.
M	F	M	F	M	F	M	F	M	F	M	F	M	F	M	F	M	F	M	F	M	F	
17	18	19	20	21	22	23	24	25	26	27	28	29	30	31	32	33	34	35	36	37	38	1
9	..	3	4	1	..	..	..	21	2	58	..	1	..	25	..	3	..	53	8	172	307	75
..	..	..	..	..	..	..	..	13	34	63	20	..	..	62	4	7	..	32	11	201	323	76
6	..	5	..	1	..	..	..	2	..	62	..	2	..	29	2	19	..	45	4	227	350	77
22	*11*	*4*	*12*	*8*	*3*	..	..	*29*	*11*	*117*	*16*	*16*	*2*	*177*	*6*	*29*	..	*156*	*32*	*623*	*984*	*14|IX|23*
2	..	..	..	..	..	..	..	2	..	37	2	..	..	57	1	3	..	33	5	153	260	78
2	..	2	4	..	..	..	..	3	2	13	..	2	..	39	..	4	..	62	17	155	248	79
..	..	..	..	..	..	..	..	10	5	30	2	2	..	48	..	16	..	38	7	138	232	80
18	11	2	8	8	3	..	..	14	4	37	12	12	2	33	5	6	..	23	3	177	244	81
13	..	*8*	*10*	*20*	..	..	..	*135*	*51*	*107*	*9*	*5*	..	*134*	*4*	*33*	*2*	*121*	*12*	*621*	*1,060*	*14|IX|24*
4	..	1	2	9	..	..	..	23	..	20	..	1	..	41	..	15	1	36	..	140	277	82
4	..	2	7	2	..	..	..	44	7	28	4	..	..	28	3	5	1	23	8	162	263	83
4	..	5	1	9	..	..	..	20	13	41	3	3	..	32	..	8	..	45	1	197	340	84
1	..	..	..	..	..	..	..	48	41	18	2	1	..	33	1	5	..	17	3	122	180	85
323	*27*	*115*	*120*	*23*	*3*	*2*	..	*45*	*12*	*162*	*13*	*153*	..	*57*	..	*54*	..	*256*	*99*	*1165*	*1,932*	*14|IX|I-*
23	19	20	24	3	1	..	..	1	1	3	..	21	..	2	..	..	..	11	8	72	101	86
46	2	18	31	2	..	..	..	..	..	22	..	1	..	12	..	4	..	47	11	181	266	87
36	..	6	7	3	..	2	..	5	..	48	4	..	..	15	..	7	..	60	18	173	316	88
19	4	4	1	4	1	..	..	..	..	27	..	2	..	8	..	36	..	56	14	195	299	89
16	..	35	20	2	1	..	..	28	11	11	9	..	..	6	..	6	..	15	14	99	150	90
43	1	13	6	7	..	..	..	..	..	10	..	53	..	3	..	..	..	11	..	126	242	91
97	1	8	28	..	..	..	..	..	..	8	..	54	..	5	..	1	..	3	..	165	286	92
31	..	7	3	2	..	..	..	11	..	33	.	21	..	6	..	..	..	53	34	139	237	93
12	..	4	..	..	..	..	..	..	..	..	..	1	..	..	..	..	..	..	..	15	35	94
7	..	5	3	5	..	..	..	..	..	..	..	..	..	6	..	1	..	..	..	19	34	14|IX|–
7	..	*5*	*3*	*5*	..	..	..	..	..	..	..	..	..	*6*	..	*1*	..	..	..	*19*	*34*	

PRIMARY CENSUS ABSTRACT

L.C. No.	Name of Village Town/ Ward/ Urban Block	Area of Village in acres and of town/ ward in Km².	Occupied residential houses	Total No. of households	Total population (including institutional and houseless population)			Scheduled Castes		Scheduled Tribes		Literate and Educated Persons		(I-IX) Total Workers	
					P	M	F	M	F	M	F	M	F	M	F
1	2	3	4	5	6	7	8	9	10	11	12	13	14	15	16
14/8	**Sitamau Tahsil (Rural)**	**1,273.3**	**20,068**		**117,782**		**56,760**		**11,760**		**12**		**3,322**		**8,305**
				20,450		**61,022**		**12,519**		**14**		**19,641**		**34,409**	
1	Abakhedi	275.00	16	16	112	54	58	..	..	..	..	6	..	27	29
2	Nahargarh	3,970.00	768	768	4,516	2,331	2,185	230	242	..	..	1,226	346	1,140	310
3	Kachnari	718.00	..	..	..	..	..	Uninhabited		..	..	..	..	..	..
4	Koyii	233.00	..	..	..	..	..	Uinhabited		..	..	..	..	..	..
5	Khajuri Chandrawat	2,406.00	97	97	559	291	268	40	38	..	..	115	8	150	6
6	Jhalara	2,456.00	172	172	957	485	472	66	71	..	..	194	10	308	263
7	Beti Khedi	856.00	125	125	654	348	306	107	96	..	..	84	1	222	131
8	Sultaniya	307.00	12	12	75	37	38	..	..	..	..	9	..	23	9
9	Kelu Khedi	1,406 00	70	70	383	201	182	97	89	..	..	46	3	122	61
10	Roja Fategarh	1,566.00	40	40	220	121	99	9	7	..	..	20	1	72	35
11	Halu Khedi	1,169.00	2	2	2	2	..	..	..	..	..	1	..	2	..
12	Kachnara	1,438.00	205	205	1,360	717	643	178	176	..	..	293	46	421	224
13	Kotdi Manda	949.00	45	45	319	160	159	25	33	..	..	35	6	98	50
14	Khajuri Manda	1,406.00	60	60	374	193	181	50	37	..	..	34	2	123	68
15	Khanu Kheda	1,309.00	31	31	155	87	68	17	13	..	..	18	..	49	..
16	Bari Kheda	210.00	..	..	..	..	..	Uninhabited		..	..	..	..	..	..
17	Shakkar Khedi	1,525. 00	124	124	636	328	303	56	44	..	..	181	31	196	7
18	Sunth Kheda	440.00	6	6	30	16	14	..	..	..	..	2	..	10	..
19	Sunthi	2,319.00	276	276	1,542	792	750	160	158	..	..	306	34	456	161
20	Bhuki Buzurg	896.00	46	46	241	123	118	37	38	..	..	34	1	67	51
21	Kunta Khedi	622.00	43	43	239	127	112	3	3	..	..	59	1	81	1
22	Panpur	681.00	32	32	184	93	91	36	39	..	..	39	1	48	1
23	Badod	1,093.00	88	88	531	284	247	30	28	..	..	109	11	152	4
24	Bardiya Barkheda	2,113.00	84	84	523	239	234	60	48	..	..	55	8	147	..
25	Nataram	2,891.00	213	213	1,221	664	557	132	123	..	..	266	20	366	278
26	Nataram Muhal	270.00	..	..	..	..	..	Uninhabited		..	..	..	..	..	..
27	Rajakhedi	1,249.00	41	41	233	120	113	40	43	..	..	40	1	62	50
28	Kayampur	2,820.00	550	550	3,169	1,675	1,494	182	185	..	..	771	273	818	130
29	Khanderiya Khchar	1,221.00	85	85	486	251	235	137	116	..	..	99	1	142	4
30	Kotda Bahadur	2,549.00	152	152	938	488	450	113	104	..	..	179	10	278	261
31	Risthal	2,064.00	48	48	304	166	138	36	32	..	..	41	4	115	89
32	Deori	932.00	30	30	199	106	93	32	23	..	..	41	3	59	18
33	Balahedi	360.00	11	11	58	32	26	..	..	..	..	10	2	21	..
34	Ranayra	2,108.00	204	204	930	480	450	99	96	..	..	223	21	269	207
35	Rupni	915.00	45	45	252	140	112	3	3	14	12	33	3	88	45
36	Aori	425.00	18	18	70	35	35	..	..	..	..	3	..	25	6
37	Elwi	555.00	..	..	..	..	..	Uninhabited		..	..	..	..	..	..
38	Kolwi	482.00	34	34	214	104	110	31	42	..	..	11	..	67	64
39	Gadriya	1,371.00	97	97	558	282	276	47	52	..	..	34	..	164	164
40	Ghatiya Khedi	359.00	15	15	105	56	49	..	..	..	..	7	..	29	29
41	Dhorra	1,164.00	..	..	..	..	..	Uninhabited		..	..	..	..	..	..
42	Ramgarh	334.00	132	132	677	354	323	76	60	..	..	143	6	199	167
43	Paya Khedi	1,191.00	84	84	518	273	245	62	55	..	..	106	11	131	131
	Paya Khedi		*67*	*67*	*401*	*211*	*190*	..	..	..	..	*96*	*11*	*99*	*96*
	Kheda		*17*	*17*	*117*	*62*	*55*	*62*	*55*	..	..	*10*	..	*32*	*35*
44	Piplya Kot	1,282.00	86	86	400	212	188	19	25	..	..	58	20	127	69
45	Bhilya Khedi	916.00	46	46	288	147	141	13	10	..	..	34	..	93	77
46	Motipura	1,249.00	114	114	677	330	347	33	29	..	..	128	25	175	71

SITAMAU TAHSIL

WORKERS																						
I		II		III		IV		V(a)		V(b)		VI		VII		VIII		IX		X Non-Workers		L.C. No.
M	F	M	F	M	F	M	F	M	F	M	F	M	F	M	F	M	F	M	F	M	F	
17	18	19	20	21	22	23	24	25	26	27	28	29	30	31	32	33	34	35	36	37	38	1
26,343		4,066		397		1		68		397		192		1,045		162		1,118		26,613		14/8
	4,116		3,947		4		..		105		5		25		13		1		89		48,455	
18	25	9	4	..	..	..	..	..	..	..	..	..	..	..	..	..	..	..	..	27	29	1
553	184	144	95	13	..	..	..	63	11	49	..	11	..	105	3	22	..	180	17	1,191	1,875	2
..	..	..	..	..	..	..	..	..	Uninhabited			..	..	..	..	..	..	..	..	..	..	3
..	..	..	..	..	..	..	..	..	Uninhabited			..	..	..	..	..	..	..	..	..	..	4
133	2	16	3	..	..	..	..	..	..	..	..	..	..	1	1	..	..	..	..	141	262	5
207	213	78	45	7	..	..	..	5	5	5	..	..	..	4	..	..	..	2	..	177	209	6
190	109	26	22	..	..	..	..	1	..	2	..	..	..	1	..	..	..	2	..	126	175	7
14	..	9	9	..	..	..	..	..	..	..	..	..	..	..	..	..	..	..	..	14	29	8
110	22	5	39	..	..	..	..	6	..	..	..	..	..	..	..	..	..	1	..	79	121	9
69	6	10	29	..	..	..	..	1	..	..	..	..	..	..	..	..	..	1	..	49	64	10
..	..	..	..	..	..	..	..	1	..	..	..	..	..	1	..	..	..	..	..	..	..	11
319	117	77	99	1	..	..	..	4	2	2	..	5	6	3	..	3	..	7	..	296	419	12
96	49	1	1	..	..	..	..	..	..	..	..	..	..	..	..	..	..	1	..	62	109	13
121	67	1	1	..	..	..	..	..	..	..	..	..	..	..	..	..	..	1	..	70	113	14
49	..	..	..	..	..	..	..	..	..	..	..	..	..	..	..	..	..	..	..	38	68	15
..	..	..	..	..	..	..	..	..	Uninhabited			..	..	..	..	..	..	..	..	..	..	16
166	..	8	7	1	..	..	..	5	..	..	..	..	..	6	..	..	..	10	..	132	301	17
10	..	..	..	..	..	..	..	..	..	..	..	..	..	..	..	..	..	..	..	6	14	18
358	54	68	106	..	..	..	..	2	..	5	1	..	..	16	..	..	..	7	..	336	589	19
57	48	7	3	1	..	..	..	..	..	1	..	..	..	..	..	..	..	1	..	56	67	20
73	..	5	1	..	..	..	..	3	..	..	..	..	..	..	..	..	..	..	..	46	111	21
43	1	5	..	..	..	..	..	..	..	..	..	..	..	..	..	..	..	..	..	45	90	22
135	..	6	4	..	..	..	..	5	..	..	..	..	..	4	..	..	..	2	..	132	243	23
134	..	13	..	..	..	..	..	..	..	..	..	..	..	..	..	..	..	..	..	142	234	24
323	93	25	185	..	..	..	..	4	..	1	..	1	..	3	..	..	..	9	..	298	279	25
..	..	..	..	..	..	..	..	..	Uninhabited			..	..	..	..	..	..	..	..	..	..	26
62	50	..	..	..	..	..	..	..	..	..	..	..	..	..	..	..	..	..	..	58	63	27
498	27	89	79	5	..	..	..	33	21	42	..	6	..	51	1	10	..	84	2	857	1,364	28
126	3	13	1	..	..	..	..	2	..	..	..	..	..	..	..	..	..	1	..	109	231	29
242	243	20	18	8	..	..	..	..	..	3	..	1	..	2	..	..	..	2	..	210	189	30
105	85	8	4	..	..	..	..	..	..	..	..	..	..	..	..	1	..	1	..	51	49	31
55	11	4	7	..	..	..	..	..	..	..	..	..	..	..	..	..	..	..	..	47	75	32
18	..	..	..	3	..	..	..	..	..	..	..	..	..	..	..	..	..	..	..	11	26	33
239	195	7	7	..	..	..	..	13	5	..	..	..	..	3	..	1	..	6	..	211	243	34
69	41	4	4	..	..	..	..	3	..	..	..	2	..	1	..	1	..	8	..	52	67	35
21	5	1	1	..	..	..	..	..	..	..	..	..	..	..	..	..	..	3	..	10	29	36
..	..	..	..	..	..	..	..	..	Uninhabited			..	..	..	..	..	..	..	..	..	..	37
67	64	..	..	..	..	..	..	..	..	..	..	..	..	..	..	..	..	..	..	37	46	38
160	161	2	3	..	..	..	..	..	..	..	..	..	..	1	..	..	..	1	..	118	112	39
29	29	..	..	..	..	..	..	..	..	..	..	..	..	..	..	..	..	..	..	27	20	40
..	..	..	..	..	..	..	..	..	Uninhabited			..	..	..	..	..	..	..	..	..	..	41
164	151	3	13	9	1	..	..	0	1	4	..	3	..	7	1	..	..	3	..	155	156	42
118	..	9	131	..	..	..	..	2	..	..	..	..	..	1	..	..	..	1	..	142	114	43
86	..	*9*	*96*	..	..	..	..	*2*	..	..	..	..	..	*1*	..	..	..	*1*	..	*112*	*94*	
32	..	..	*35*	..	..	..	..	..	..	..	..	..	..	..	..	..	..	..	..	*30*	*20*	
97	60	28	9	..	..	..	..	..	..	..	..	..	..	..	..	..	..	2	..	85	119	44
82	71	11	6	..	..	..	..	..	..	..	..	..	..	..	..	..	..	..	..	54	64	45
147	56	5	14	1	..	..	..	6	1	..	..	1	..	9	..	1	..	5	..	155	276	46

PRIMARY CENSUS ABSTRACT

L.C. No.	Name of Village Town/ Ward/ Urban Block	Area of Village in acres and of town/ ward in Km².	Occupied residential houses	Total No. of households	Total population (including institutional and houseless population)			Scheduled Castes		Scheduled Tribes		Literate and Educated Persons		(I-IX) Total Workers	
					P	M	F	M	F	M	F	M	F	M	F
1	2	3	4	5	6	7	8	9	10	11	12	13	14	15	16
47	Karadiya	953.00	35	35	236	116	120	30	26	..	..	37	1	74	9
48	Kishangarh	869.00	..	..	..	..	..	Uninhabited		..	..	..	..	..	..
49	Khedi	595.00	18	18	160	93	67	4	2	..	..	30	4	52	7
50	Guradiya Gond	896.00	43	43	305	151	154	6	8	..	..	50	2	95	55
51	Jawanpura	234.00	37	37	184	75	109	9	8	..	..	8	..	33	9
52	Jaykheda	140.00	..	..	..	..	..	Uninhabited		..	..	..	..	..	..
53	Baj Khedi	1,398.00	112	112	621	312	309	46	51	..	..	127	29	179	41
54	Bhat Khedi	846.00	55	55	346	169	177	23	20	..	..	13	..	103	60
55	Shakkar Khedi	645.00	42	42	259	134	125	3	..	..	..	28	1	82	15
56	Kotda Mata	1,676.00	89	89	506	253	253	49	44	..	..	86	21	136	1
57	Vishanya	1,315.00	80	80	438	228	210	12	10	..	..	83	11	125	4
58	Boliya	1,229.00	65	65	381	202	179	23	18	..	..	53	..	118	..
59	Khajuri Gaud	1,646.00	92	92	540	282	258	46	38	..	..	97	19	149	5
60	Arnya Gaud	957.00	50	50	342	170	172	34	39	..	..	57	12	88	..
61	Lakhu Piplya	960.00	58	58	356	193	163	42	34	..	..	7	..	123	..
	Lakhu Piplya		*44*	*44*	*279*	*152*	*127*	*39*	*31*	..	..	*6*	..	*99*	..
	Kheda		*14*	*14*	*77*	*41*	*36*	*3*	*3*	..	..	*1*	..	*24*	..
62	Salariya	1,119.00	69	69	314	159	155	25	20	..	..	35	1	80	5
63	Karnali	543.00	49	49	174	93	81	31	25	..	..	16	1	56	5
64	Kheta Kheda	2,449.00	118	118	709	373	336	89	87	..	..	146	16	202	20
	Kheta Kheda		*88*	*88*	*518*	*272*	*246*	*71*	*65*	..	..	*116*	*15*	*152*	*9*
	Ray Kheda		*30*	*30*	*191*	*101*	*90*	*18*	*22*	..	..	*30*	*1*	*50*	*11*
	Chor Kheda		..	..	..	..	..	Uninhabited		..	..	..	..	..	..
65	Bankli	1,099.00	47	47	312	162	150	27	31	..	..	7	2	89	2
66	Borkhedi	1,864.00	92	92	517	277	240	10	16	..	..	22	..	144	2
67	Kachriya	2,486.00	137	137	775	408	367	65	53	..	..	127	13	234	28
68	Barukheda	496.00	16	16	105	54	51	15	11	..	..	8	1	32	..
69	Sedhra (Karnali)	1,139.00	88	88	490	260	230	50	44	..	..	210	5	154	23
70	Karanpura	976.00	34	34	191	98	93	3	..	..	..	19	7	57	..
71	Nipanya	1,156.00	49	49	300	155	145	2	1	..	..	25	..	108	9
72	Pipalya Dhakad	1,405.00	111	111	604	308	296	81	87	..	..	121	5	172	183
73	Fatehpur Chikli	725.00	40	40	260	141	119	45	30	..	..	43	1	75	5
74	Era	3,248.00	223	228	1,290	671	619	73	74	..	..	317	35	386	330
75	Chikla	1,758.00	142	160	901	442	459	61	72	..	..	166	16	254	128
	Chikla		*127*	*144*	*814*	*401*	*413*	*61*	*72*	..	..	*161*	*16*	*230*	*112*
	Banjaro Ka Kheda		*15*	*16*	*87*	*41*	*46*	..	..	..	..	*5*	..	*24*	*16*
76	Kamma Khedi	1,105.00	37	37	224	122	102	14	15	..	..	19	1	61	18
77	Kodiya	1,064.00	56	56	317	161	156	3	3	..	..	52	4	89	21
78	Khoti	135.00	29	29	163	89	74	27	20	..	..	10	..	38	12
79	Morkheda	1,246.00	35	35	245	129	116	2	..	..	..	32	..	78	6
80	Suriya Kheda	1,657.00	88	88	490	245	245	16	20	..	..	66	5	130	80
81	Hanadi	716.00	43	43	247	137	110	38	37	..	..	9	..	79	42
82	Galihara	967.00	44	44	282	155	127	31	23	..	..	22	3	81	1
83	Dhara Khedi	892.00	16	16	122	59	63	7	4	..	..	29	4	31	4
84	Rama Khedi	803.00	34	34	250	139	111	70	65	..	..	34	3	62	1
85	Semaliya	1,775.00	123	125	683	347	336	122	119	..	..	140	5	209	70
86	Kheda	1,920.00	128	128	686	355	331	104	91	..	..	171	24	203	2
87	Kherkheda	1,008.00	8	8	60	33	27	..	..	..	..	18	..	24	11
88	Patlasi Chhoti	1,097.00	23	23	194	105	89	35	30	..	..	36	14	51	1
89	Surkheda	1,873.00	92	96	509	258	251	45	40	..	..	17	11	145	58

SITAMAU TAHSIL

WORKERS																						
I		II		III		IV		V(a)		V(b)		VI		VII		VIII		IX		X Non-Workers		L.C. No.
M	F	M	F	M	F	M	F	M	F	M	F	M	F	M	F	M	F	M	F	M	F	
17	18	19	20	21	22	23	24	25	26	27	28	29	30	31	32	33	34	35	36	37	38	1
58	1	13	8	..	..	..	..	..	..	..	..	..	..	1	..	..	..	2	..	42	111	47
..	..	..	..	..	..	..	..	..	..	Uninhabited				..	..	..	..	..	..	..	..	48
44	..	8	7	..	..	..	..	..	..	..	..	..	..	..	..	..	..	..	..	41	60	49
86	4	6	51	..	..	..	..	..	..	..	..	..	..	2	..	..	..	1	..	56	99	50
29	9	4	..	..	..	..	..	..	..	..	..	..	..	..	..	..	..	..	..	42	100	51
..	..	..	..	..	..	..	..	..	..	Uninhabited				..	..	..	..	..	..	..	..	52
123	29	19	11	2	..	..	..	6	1	..	..	..	..	23	..	..	..	6	..	133	268	53
74	32	25	27	3	..	..	..	..	..	..	..	1	1	..	..	..	..	..	..	66	117	54
74	13	2	2	2	..	..	..	1	..	..	..	..	..	..	..	..	..	3	..	52	110	55
112	..	8	1	7	..	..	..	4	..	..	..	..	..	3	..	..	..	2	..	117	252	56
97	..	10	4	5	..	..	..	2	..	4	..	..	..	2	..	..	..	5	..	103	206	57
102	..	6	..	2	..	..	..	1	..	..	..	6	..	..	..	..	..	1	..	84	179	58
128	..	7	5	1	..	..	..	2	..	4	..	..	..	2	..	..	..	5	..	133	253	59
65	..	12	..	..	..	..	..	..	..	1	..	..	..	8	..	..	..	2	..	82	172	60
117	..	3	..	..	..	..	..	1	..	..	..	..	..	..	..	..	..	2	..	70	163	61
94	..	*2*	..	..	..	..	..	*1*	..	..	..	..	..	..	..	..	..	*2*	..	*53*	*127*	
23	..	*1*	..	..	..	..	..	..	..	..	..	..	..	..	..	..	..	..	..	*17*	*36*	
73	..	4	5	..	..	..	..	..	..	..	..	..	..	3	..	..	..	..	..	79	150	62
53	..	*1*	4	..	..	..	..	1	1	..	..	1	..	..	..	..	..	..	..	37	76	63
179	..	10	20	..	..	..	..	1	..	2	..	1	..	5	..	..	..	4	..	171	316	64
130	..	*9*	*9*	..	..	..	..	*1*	..	*2*	..	*1*	..	*5*	..	..	..	*4*	..	*120*	*237*	
49	..	*1*	*11*	..	..	..	..	..	..	..	..	..	..	..	..	..	..	..	..	*51*	*79*	
..	..	.	..	..	..	..	..	..	..	Uninhabited				..	..	..	..	..	..	..	..	
80	..	7	2	..	..	..	..	..	..	..	..	1	..	..	..	..	..	1	..	73	148	65
139	..	3	2	..	..	..	..	1	..	..	..	..	..	1	..	..	..	..	..	133	238	66
208	20	24	8	..	..	..	..	..	..	..	..	..	..	2	..	..	..	..	..	174	339	67
31	..	1	..	..	..	..	..	..	..	..	..	..	..	..	..	..	..	..	..	22	51	68
120	1	29	22	..	..	..	..	..	..	..	..	..	..	4	..	..	..	1	..	106	207	69
53	..	4	..	..	..	..	..	..	..	..	..	..	..	..	..	..	..	..	..	41	93	70
100	1	1	..	..	..	..	..	..	..	2	..	3	2	..	..	..	..	2	6	47	136	71
154	162	11	20	1	..	..	..	..	..	2	1	1	..	1	..	..	..	2	..	136	113	72
70	1	4	4	..	..	..	..	..	..	..	..	..	..	..	..	..	..	1	..	66	114	73
323	297	43	32	..	..	..	..	4	..	1	..	1	1	1	..	..	..	13	..	285	289	74
213	62	33	66	..	..	..	..	..	..	1	..	..	..	4	..	..	..	3	..	188	331	75
194	*58*	*28*	*54*	..	..	..	..	..	..	*1*	..	..	..	*4*	..	..	..	*3*	..	*171*	*301*	
19	*4*	*5*	*12*	..	..	..	..	..	..	..	..	..	..	..	..	..	..	..	..	*17*	*30*	
47	3	12	15	..	..	..	..	..	..	..	..	..	..	1	..	..	..	1	..	61	84	76
83	14	5	7	..	..	..	..	..	..	..	..	..	..	..	..	..	..	1	..	72	135	77
33	6	5	6	..	..	..	..	..	..	..	..	..	..	..	..	..	..	..	..	51	62	78
78	..	..	6	..	..	..	..	..	..	..	..	..	..	..	..	..	..	..	..	51	110	79
93	7	34	73	..	..	..	..	..	..	3	..	..	..	..	..	..	..	..	..	115	165	80
71	24	5	18	..	..	..	..	..	..	..	..	..	..	..	..	2	..	1	..	58	68	81
79	1	1	..	..	..	..	..	1	..	..	..	..	..	..	..	..	..	..	..	74	126	82
31	4	..	..	..	..	..	..	..	..	..	..	..	..	..	..	..	..	..	..	28	59	83
47	1	15	..	..	..	..	..	..	..	..	..	..	..	..	..	..	..	..	..	77	110	84
180	49	13	18	1	..	..	..	4	2	2	..	..	..	3	..	..	..	6	1	138	266	85
171	..	19	2	..	..	..	..	*1*	..	1	..	..	..	2	..	..	..	9	..	152	329	86
24	11	..	..	..	..	..	..	..	..	..	..	..	..	..	..	..	..	..	..	9	16	87
46	..	1	1	..	..	..	..	..	..	2	..	..	..	..	..	1	..	1	..	54	88	88
131	13	9	44	..	..	..	..	2	1	..	..	..	..	1	..	..	..	2	..	113	193	89

PRIMARY CENSUS ABSTRACT

L.C. No.	Name of Village Town/ Ward/ Urban Block	Area of Village in acres and of town/ ward in Km².	Occupied residential houses	Total No. of households	Total population (including institutional and houseless population)			Scheduled Castes		Scheduled Tribes		Literate and Educated Persons		(I-IX) Total Workers	
					P	M	F	M	F	M	F	M	F	M	F
1	2	3	4	5	6	7	8	9	10	11	12	13	14	15	16
90	Sitamau Kasba	3,158.00	..	..	Included in urban area as urban outgrowth of Sitamau town									..	..
91	Damma Khedi	1,198.00	42	42	214	109	105	17	22	..	..	28	5	57	..
92	Ladoona	4,410.00	640	658	3,158	1,617	1,541	368	362	..	..	770	219	794	185
93	Sakhatali	1,009.00	140	151	820	425	395	66	56	..	..	206	19	268	62
94	Akya	972.00	57	77	365	198	167	34	23	..	..	71	21	105	5
95	Raoti	1,140.00	93	130	583	304	279	26	31	..	..	141	7	195	5
96	Kochariya Khedi	1,122.00	46	46	277	138	139	28	25	..	..	48	4	88	1
97	Muwala	1,622.00	60	73	472	263	209	60	49	..	..	70	2	145	67
98	Tamboliya	716.00	46	48	252	126	126	24	29	..	..	33	..	78	25
99	Dudhiya	905.00	16	16	116	64	52	24	24	..	..	10	..	41	9
100	Raota	671.00	34	37	215	111	104	75	72	..	..	39	10	64	30
101	Ramgarh	531.00	19	23	143	74	69	53	50	..	..	5	1	40	2
102	Patlasi Kalan	1,689.00	123	123	747	372	375	74	72	..	..	103	5	234	77
103	Mundla	1,106.00	93	93	589	311	278	95	63	..	..	95	15	192	28
104	Laori	1,539.00	135	135	780	391	389	94	86	..	..	111	26	211	9
105	Nakerdiya	1,586.00	93	107	613	347	266	43	30	..	..	38	2	194	28
106	Bardawadi	644.00	31	34	207	110	97	37	28	..	..	4	1	69	2
107	Bhuwangarh	1,217.00	22	22	133	63	70	..	..	..	..	4	..	49	20
108	Sagor	1,815.00	129	130	664	364	300	85	58	..	..	79	2	205	2
109	Halduni	829.00	33	33	241	117	124	57	62	..	..	24	10	65	3
110	Karan Khedi	969.00	35	35	200	106	94	11	13	..	..	1	..	62	1
111	Chhatrapura	684.00	..	..	..	..	..	Uninhabited		..	..	..	..	..	..
112	Jhangariya	1,978.00	111	111	586	325	261	116	94	..	..	29	1	178	4
113	Shergarh	985.00	68	68	420	213	207	38	34	..	..	48	2	109	..
114	Sarag Sedhra	1,077.00	66	66	362	191	171	44	36	..	..	24	..	93	..
115	Kundla	688.00	57	59	392	206	186	27	25	..	..	22	..	120	6
116	Khajuri Nag	1,555.00	124	125	753	390	363	90	88	..	..	88	15	224	71
117	Khai Kheda	354.00	6	6	51	23	28	..	..	..	..	1	..	13	10
118	Gokulpura	590.00	48	48	289	154	135	30	30	..	..	12	..	86	26
119	Bharatpura	1,028.00	70	72	424	219	205	39	31	..	..	57	10	121	84
120	Lasurdiya	1,342.00	78	78	455	245	210	62	52	..	..	93	6	154	19
121	Saraspura	1,005.00	28	28	163	91	72	7	6	..	..	6	1	53	10
122	Bhagor	3,029.00	225	237	1,310	665	645	70	62	..	..	144	21	369	129
	Bhagor		*195*	*207*	*962*	*497*	*465*	*68*	*62*	..	..	*135*	*20*	*271*	*110*
	Kalyanpura		*30*	*30*	*348*	*168*	*180*	*2*	..	..	..	*9*	*1*	*98*	*19*
123	Manpura	818.00	219	219	1,223	639	584	117	121	..	..	179	44	351	43
124	Meriya Khedi	1,459.00	64	75	465	254	211	48	28	..	..	59	12	140	24
125	Ekalgarh	1,384.00	53	53	326	166	160	54	53	..	..	56	33	92	10
126	Chakatya	688.00	54	54	274	153	121	79	62	..	..	25	..	85	..
127	Tatka	1,224.00	62	62	324	175	149	34	27	..	..	9	2	103	..
128	Piplya	764.00	27	27	201	113	88	14	5	..	..	23	2	63	3
129	Potaliya	613.00	45	45	242	125	117	14	15	..	..	10	..	64	..
130	Ralayata	688.00	44	44	240	126	114	25	26	..	..	7	..	79	..
131	Sata Khedi	982.00	73	73	459	223	236	30	29	..	..	23	2	135	43
132	Ishakpur	1,166.00	105	105	553	277	276	27	27	..	..	60	5	182	7
133	Ratanpura	222.00	8	8	56	33	23	33	23	..	..	3	..	20	..
134	Rajnagar	1,710.00	98	98	589	301	288	14	18	..	..	119	16	182	50
135	Sedra Mata	1,612.00	108	108	598	309	289	81	92	..	..	135	8	199	1
136	Gud Bheli	368.00	21	21	119	66	53	15	12	..	..	6	..	43	..
137	Dhandheda	964.00	81	81	527	281	246	44	42	..	..	79	5	172	1

SITAMAU TAHSIL

WORKERS																				X Non-Workers		L.C. No.
I		II		III		IV		V(a)		V(b)		VI		VII		VIII		IX				
M	F	M	F	M	F	M	F	M	F	M	F	M	F	M	F	M	F	M	F	M	F	
17	18	19	20	21	22	23	24	25	26	27	28	29	30	31	32	33	34	35	36	37	38	1
..	..	..	..	..	..	Included in urban area as urban outgrowth of Sitamau town												..	..	..	..	90
57	..	..	..	..	..	..	..	..	..	..	..	..	..	..	..	..	..	..	..	52	105	91
474	106	186	72	9	..	1	..	26	2	7	..	3	..	34	..	2	..	52	5	823	1,356	92
175	33	36	21	10	..	..	..	23	5	5	..	2	..	6	..	..	..	11	3	157	333	93
82	1	19	4	1	..	..	..	..	..	..	..	..	..	..	..	..	..	3	..	93	162	94
147	..	22	5	1	..	..	..	1	..	8	..	..	..	3	..	..	..	13	..	109	274	95
81	..	5	1	..	..	..	..	..	..	..	..	1	..	..	..	..	..	1	..	50	138	96
112	..	31	67	..	..	..	..	2	..	..	..	..	..	..	..	..	..	..	..	118	142	97
73	25	1	..	..	..	..	..	..	..	2	..	..	..	2	..	..	..	..	..	48	101	98
34	4	6	5	..	..	..	..	..	..	..	..	..	..	..	..	..	..	1	..	23	43	99
57	25	7	5	..	..	..	..	..	..	..	..	..	..	..	..	..	..	..	..	47	74	100
38	..	2	2	..	..	..	..	..	..	..	..	..	..	..	..	..	..	..	..	34	67	101
175	..	37	77	..	..	..	..	..	..	18	..	..	..	3	..	..	..	1	..	138	298	102
155	..	27	28	..	..	..	..	2	..	..	..	..	..	5	..	..	..	3	..	119	250	103
193	4	10	5	1	..	..	..	..	..	..	..	..	..	5	..	..	..	2	..	180	380	104
179	1	13	27	..	..	..	..	..	..	..	..	..	..	2	..	..	..	..	..	153	238	105
68	2	..	..	..	..	..	..	..	..	..	..	..	..	1	..	..	..	..	..	41	95	106
47	..	2	20	..	..	..	..	..	..	..	..	..	..	..	..	..	..	..	..	14	50	107
201	..	1	2	..	..	..	..	..	..	..	..	2	..	1	..	..	..	..	..	159	298	108
48	1	16	2	..	..	..	..	..	.	..	..	..	..	..	..	..	..	1	..	52	121	109
61	..	..	..	..	..	..	..	..	..	..	..	..	..	..	..	..	..	1	1	44	93	110
..	..	..	..	..	..	..	..	..	..	Uninhabited		..	..	..	..	..	..	..	..	..	..	111
176	4	..	..	..	..	.	..	..	..	..	..	..	..	..	..	..	..	2	..	147	257	112
105	..	2	..	..	..	..	..	..	..	..	..	..	..	1	..	..	..	1	..	104	207	113
88	..	4	..	..	..	..	..	..	..	..	..	..	..	..	..	..	..	1	..	98	171	114
112	.	2	4	..	..	..	..	2	..	..	..	4	2	..	..	..	..	..	..	86	180	115
160	..	51	67	..	..	..	..	5	4	..	..	..	..	2	..	..	..	6	..	166	292	116
10	..	3	10	..	..	..	..	..	..	..	..	..	..	..	..	..	..	..	..	10	18	117
69	..	17	25	..	..	..	..	..	1	..	..	..	..	..	..	..	..	..	..	68	109	118
97	..	12	83	..	..	..	..	9	1	..	..	..	..	..	..	..	..	3	..	98	121	119
124	..	25	19	..	..	..	..	2	..	..	..	..	..	2	..	..	..	1	..	91	191	120
41	..	9	10	..	..	..	..	2	..	1	..	..	..	..	..	..	..	..	..	38	62	121
299	..	54	128	..	..	..	..	1	..	5	..	..	..	1	..	..	..	9	1	296	516	122
220	..	*37*	*109*	..	..	..	..	..	..	*4*	..	..	..	*1*	..	..	..	*9*	*1*	*226*	*355*	
79	..	*17*	*19*	..	..	..	..	*1*	..	*1*	..	..	..	..	..	..	..	..	..	*70*	*161*	
226	2	39	35	19	..	..	.	20	4	6	..	2	..	21	1	1	..	17	1	288	541	123
117	16	19	8	..	..	..	..	2	..	..	..	..	..	2	..	..	..	..	..	114	187	124
76	2	12	8	..	..	..	..	..	..	..	..	..	..	..	..	..	..	4	..	74	150	125
77	..	6	..	..	..	..	..	..	..	..	..	..	..	..	..	..	..	2	..	68	121	126
89	..	9	..	..	..	..	..	3	..	..	..	..	..	2	..	..	..	..	..	72	149	127
56	1	..	..	..	..	..	..	..	..	..	..	..	..	..	..	..	..	7	2	50	85	128
64	..	..	..	..	..	..	..	..	..	..	..	..	..	..	..	..	..	..	..	61	117	129
77	..	..	..	..	..	..	..	..	..	..	..	..	..	2	..	..	..	..	..	47	114	130
125	36	4	6	1	..	..	..	1	..	..	..	1	1	..	..	..	..	3	..	88	193	131
150	3	12	4	5	..	..	..	8	..	..	..	3	..	2	..	..	..	2	..	95	269	132
20	..	..	..	..	..	..	..	..	..	..	..	..	..	..	..	..	..	..	..	13	23	133
156	42	22	8	..	..	..	..	1	..	..	..	..	..	..	..	..	..	3	..	119	238	134
192	1	3	..	..	..	..	..	..	..	..	..	3	..	1	..	..	..	..	..	110	288	135
42	..	1	..	..	..	..	..	..	..	..	..	..	..	..	..	..	..	..	..	23	53	136
117	..	55	1	..	..	..	..	..	..	..	..	..	..	..	..	..	..	..	..	109	245	137

PRIMARY CENSUS ABSTRACT

L.C. No.	Name of Village Town/ Ward/ Urban Block	Area of Village in acres and of town/ ward in Km².	Occupied residential houses	Total No. of households	Total population (including institutional and houseless population)			Scheduled Castes		Scheduled Tribes		Literate and Educated Persons		(I-IX) Total Workers	
					P	M	F	M	F	M	F	M	F	M	F
1	2	3	4	5	6	7	8	9	10	11	12	13	14	15	16
138	Dilaoda	1,662.00	168	168	1,016	504	512	62	76	..	..	278	6	298	5
139	Shardulgarh	494.00	20	20	103	53	50	3	3	..	..	19	2	26	..
140	Sansri Piplya	917.00	26	26	148	74	74	16	13	..	..	15	6	42	2
141	Dipa Kheda	2,990.00	236	236	1,558	779	779	128	124	..	..	301	113	425	57
142	Dhaturiya	1,830.00	121	121	613	325	288	43	40	..	..	82	18	183	41
143	Jetpura	471.00	..	..	..	..	..	Uninhabited		..	..	..	..	..	..
144	Karnali	789.00	36	36	190	98	92	29	30	..	..	10	..	61	..
	Karnali		*25*	*25*	*138*	*72*	*66*	*3*	*4*	..	..	*8*	..	*45*	..
	Kheda		*11*	*11*	*52*	*26*	*26*	*26*	*26*	..	..	*2*	..	*16*	..
145	Gopalpura	1,925.00	73	73	415	205	210	11	17	..	..	38	4	109	34
	Gopalpura		*73*	*73*	*415*	*205*	*210*	*11*	*17*	..	..	*38*	*4*	*109*	*34*
	Kishorpura		..	..	..	..	..	Uninhabited		..	..	..	..	..	..
146	Daodi	339.00	20	20	119	55	64	22	26	..	..	13	4	34	1
147	Dalkhedi	573.00	13	13	58	26	32	..	..	..	..	5	2	16	2
148	Mau Kheda	1,119.00	74	74	435	235	200	97	75	..	..	45	6	144	26
149	Mamat Kheda	1,290.00	86	86	423	219	204	11	15	..	..	43	3	128	..
	Mamat Kheda		*39*	*39*	*208*	*106*	*102*	*11*	*15*	..	..	*22*	*3*	*60*	..
	Dhani		*47*	*47*	*215*	*113*	*102*	..	..	..	..	*21*	..	*68*	..
150	Semal Kheda	551.00	27	27	189	106	83	37	30	..	..	41	3	53	5
151	Palya Khedi	535.00	18	18	124	60	64	60	64	..	..	19	1	34	..
152	Titrod	3,487.00	272	272	1,705	905	800	158	125	..	..	405	58	531	30
153	Ganga Khedi	704.00	74	74	472	241	231	8	9	..	..	129	8	138	14
154	Surjani	607.00	30	31	254	128	126	13	9	..	..	58	5	62	..
155	Belari	522.00	18	18	104	59	45	6	7	..	..	20	9	35	5
156	Mahuwa	2,434.00	192	192	1,146	597	549	176	164	..	..	249	48	310	18
157	Karandiya	1,488.00	63	63	432	232	200	29	29	..	..	83	9	135	69
158	Bavchya	1,367.00	61	61	345	175	170	14	16	..	..	24	1	99	34
159	Belara	1,065.00	79	79	522	283	239	27	22	..	..	88	9	161	11
160	Parsi	1,312.00	46	46	278	148	130	16	14	..	..	13	..	87	..
161	Nodhani	463.00	16	16	136	76	60	4	..	..	..	4	..	48	..
162	Khejdiya	1,420.00	158	168	1,019	552	467	78	76	..	..	239	100	276	35
163	Khatru Khedi	1,890.00	52	52	368	190	178	22	24	..	..	4	2	103	25
	Khatru Khedi		*36*	*36*	*296*	*160*	*136*	*22*	*24*	..	..	*2*	*1*	*87*	*22*
	Kheda		*16*	*16*	*72*	*30*	*42*	..	..	..	..	2	*1*	*16*	*3*
164	Dhikanya	1,705.00	107	107	575	301	274	94	74	..	..	98	20	173	1
165	Padli	955.00	56	56	306	157	149	..	..	..	..	18	..	85	5
	Padli		*30*	*30*	*169*	*88*	*81*	..	..	..	..	*15*	..	*43*	*5*
	Kaeda		*26*	*26*	*137*	*69*	*68*	..	..	..	..	*3*	..	*42*	..
166	Mahuwi	1,420.00	94	94	518	277	241	76	57	..	..	77	3	157	17
167	Larni	1,008.00	60	60	316	154	162	16	20	..	..	14	..	91	63
	Larni		*28*	*28*	*136*	*64*	*72*	*16*	*20*	..	..	*14*	..	*39*	*20*
	Kheda		*32*	*32*	*180*	*90*	*90*	..	..	..	..	..	..	*52*	*43*
168	Chimangarh	943.00	36	36	192	99	93	..	..	..	..	15	1	50	3
169	Rahimgarh	3,208.00	242	242	1,351	698	653	268	242	..	..	171	4	429	1
	Rahimgarh		*156*	*156*	*860*	*443*	*417*	*209*	*203*	..	..	*143*	*4*	*279*	*1*
	Chahkhedi		*86*	*86*	*491*	*255*	*236*	*59*	*39*	..	..	*28*	..	*150*	..
170	Kotdi	736.00	19	19	143	74	69	46	36	..	..	11	1	44	21
171	Dhanadi	1,549.00	76	76	459	234	225	78	82	..	..	2	..	134	9
	Dhanadi		*8*	*8*	*43*	*22*	*21*	*22*	*21*	..	..	..	..	*13*	..
	Gujaron Ka Kheda		*27*	*27*	*192*	*98*	*94*	..	..	..	..	..	..	*57*	*3*

SITAMAU TAHSIL

WORKERS																				X Non-Workers		L.C. No.
I		II		III		IV		V(a)		V(b)		VI		VII		VIII		IX				
M	F	M	F	M	F	M	F	M	F	M	F	M	F	M	F	M	F	M	F	M	F	
17	18	19	20	21	22	23	24	25	26	27	28	29	30	31	32	33	34	35	36	37	38	1
291	3	1	2	..	..	..	..	2	..	..	..	..	..	1	..	..	..	3	..	206	507	138
16	..	10	..	..	..	..	..	..	..	..	..	..	..	..	..	..	..	..	..	27	50	139
33	2	9	..	..	..	..	..	..	..	..	..	..	..	..	..	..	..	..	..	32	72	140
283	6	79	49	10	..	..	..	8	..	1	..	..	..	26	..	1	..	17	2	354	722	141
146	3	25	38	1	..	..	..	2	..	1	..	..	..	8	..	..	..	..	..	142	247	142
..	..	..	..	..	..	..	..	..	Uninhabited			..	..	..	..	..	..	..	..	..	..	143
59	..	1	..	1	..	..	..	..	..	..	..	..	..	..	..	..	..	..	..	37	92	144
44	..	..	..	*1*	..	..	..	..	..	..	..	..	..	..	..	..	..	..	..	*27*	*66*	
15	..	*1*	..	..	..	..	..	..	..	..	..	..	..	..	..	..	..	..	..	*10*	*26*	
90	1	18	33	1	..	..	..	..	..	..	..	..	..	..	..	..	..	..	..	96	176	145
90	*1*	*18*	*33*	*1*	..	..	..	..	..	..	..	..	..	..	..	..	..	..	..	*96*	*176*	
..	..	..	..	..	..	..	..	..	Uninhabited			..	..	..	..	..	..	..	..	..	..	
20	..	14	1	..	..	..	..	..	..	..	..	..	..	..	..	..	..	..	..	21	63	146
16	..	..	2	..	..	..	..	..	..	..	..	..	..	..	..	..	..	..	..	10	30	147
69	..	73	26	..	..	..	..	1	..	..	..	..	..	..	..	..	..	1	..	91	174	148
68	..	11	..	44	..	..	..	3	..	..	..	..	..	2	..	..	..	..	..	91	204	149
45	..	*3*	..	*7*	..	..	..	*3*	..	..	..	..	..	*2*	..	..	..	..	..	*46*	*102*	
23	..	*8*	..	*37*	..	..	..	..	..	..	..	..	..	..	..	..	..	..	..	*45*	*102*	
43	..	4	5	..	..	..	..	1	..	..	..	..	..	3	..	..	..	2	..	53	78	150
34	..	..	..	..	..	..	..	..	..	..	..	..	..	..	..	..	..	..	..	26	64	151
445	3	29	25	2	..	..	..	22	2	5	..	7	..	10	..	1	..	10	..	374	770	152
111	2	23	12	..	..	..	..	..	..	1	..	..	..	..	..	..	..	3	..	103	217	153
60	..	1	..	..	..	..	..	..	..	..	..	..	..	..	..	..	..	1	..	66	126	154
30	..	5	5	..	..	..	..	..	..	..	..	..	..	..	..	..	..	..	..	24	40	155
243	2	48	16	2	..	..	..	2	..	..	..	..	..	6	..	..	..	9	..	287	531	156
116	62	4	6	6	1	..	..	7	..	..	..	..	..	..	..	..	..	2	..	97	131	157
88	27	4	1	1	..	..	..	*2*	..	..	..	4	6	..	..	..	..	..	..	76	136	158
111	..	35	10	5	..	..	..	2	..	3	..	..	..	..	..	..	..	5	1	122	228	159
82	..	4	..	..	..	..	..	..	..	..	..	..	..	..	..	..	..	1	..	61	130	160
42	..	6	..	..	..	..	..	..	..	..	..	..	..	..	..	..	..	..	..	28	60	161
136	3	31	32	3	..	..	..	13	..	7	..	..	..	55	..	1	..	30	..	276	432	162
62	22	30	3	11	..	..	..	..	..	..	..	..	..	..	..	..	..	..	..	87	153	163
51	*22*	*26*	..	*10*	..	..	..	..	..	..	..	..	..	..	..	..	..	..	..	*73*	*114*	
11	..	*4*	*3*	*1*	..	..	..	..	..	..	..	..	..	..	..	..	..	..	..	*14*	*39*	
137	1	27	..	1	..	..	..	2	..	..	..	1	..	4	..	..	..	*1*	..	128	273	164
73	..	12	5	..	..	..	..	..	..	..	..	..	..	..	..	..	..	..	..	72	144	165
34	..	*9*	*5*	..	..	..	..	..	..	..	..	..	..	..	..	..	..	..	..	*45*	*76*	
39	..	*3*	..	..	..	..	..	..	..	..	..	..	..	..	..	..	..	..	..	*27*	*68*	
139	..	17	17	..	..	..	..	..	..	..	..	..	..	1	..	..	..	..	..	120	224	166
32	..	58	63	..	..	..	..	..	..	1	..	..	..	..	..	..	..	..	..	63	99	167
21	..	*17*	*20*	..	..	..	..	..	..	*1*	..	..	..	..	..	..	..	..	..	*25*	*52*	
11	..	*41*	*43*	..	..	..	..	..	..	..	..	..	..	..	..	..	..	..	..	*38*	*47*	
43	2	7	1	..	..	..	..	..	..	..	..	..	..	..	..	..	..	..	..	49	90	168
369	..	7	1	31	..	..	..	5	..	1	..	5	..	3	..	..	..	8	..	269	652	169
250	..	*3*	*1*	*7*	..	..	..	*2*	..	*1*	..	*5*	..	*3*	..	..	..	*8*	..	*164*	*416*	
119	..	*4*	..	*24*	..	..	..	*3*	..	..	..	..	..	..	..	..	..	..	..	*105*	*236*	
39	..	3	21	..	..	..	..	..	..	..	..	..	..	..	..	..	..	2	..	30	48	170
111	3	5	4	15	1	..	..	..	..	..	..	2	1	1	..	..	..	..	..	100	216	171
10	..	*2*	..	*1*	..	..	..	..	..	..	..	..	..	..	..	..	..	..	..	*9*	*21*	
51	..	..	*3*	*4*	..	..	..	..	..	..	..	*1*	..		..	..	..	..	..	*41*	*91*	

PRIMARY CENSUS ABSTRACT

L.C. No.	Name of Village Town/ Ward/ Urban Block	Area of Village in acres and of town/ ward in Km².	Occupied residential houses	Total No. of households	Total population (including institutional and houseless population)			Scheduled Castes		Scheduled Tribes		Literate and Educated Persons		(I-IX) Total Workers	
					P	M	F	M	F	M	F	M	F	M	F
1	2	3	4	5	6	7	8	9	10	11	12	13	14	15	16
	Chamaro Ka Kheda		*26*	*26*	*117*	*56*	*61*	*56*	*61*	..	..		..	*28*	*4*
	Khedi		*6*	*6*	*34*	*15*	*19*	..	..	..	..	*1*	..	*8*	*2*
	Barakadiya		*9*	*9*	*73*	*43*	*30*	..	..	..	..	*1*	..	*28*	..
172	Basai	6,352.00	349	349	1,962	1,026	936	146	145	..	..	321	66	624	115
	Basai		*172*	*172*	*938*	*481*	*457*	*90*	*89*	..	..	*246*	*63*	*289*	*9*
	Aspura		*50*	*50*	*300*	*160*	*140*	..	..	..	..	*2*	..	*98*	*24*
	Khad Dhomanya		*39*	*39*	*204*	*111*	*93*	*22*	*24*	..	..	*26*	..	*71*	*47*
	Takhatpura		*30*	*30*	*153*	*79*	*74*	*17*	*16*	..	..	..	..	*53*	*25*
	Dhasi Haripura		*58*	*58*	*367*	*195*	*172*	*17*	*16*	..	..	*47*	*3*	*113*	*10*
173	Bangli	633.00	19	19	146	73	73	..	..	..	..	9	..	42	..
174	Ajepur	5,100.00	321	321	1,997	1,024	973	156	175	..	..	475	73	544	138
	Ajepur		*278*	*278*	*1,654*	*851*	*803*	*120*	*139*	..	..	*423*	*71*	*452*	*127*
	Chak Ajepur		*43*	*43*	*343*	*173*	*170*	*36*	*36*	..	..	*52*	*2*	*92*	*11*
175	Taraoli	608.00	18	18	96	50	46	..	..	..	..	16	..	35	27
176	Bardiya Gujar	1,750.00	63	63	373	182	191	53	57	..	..	23	3	109	104
177	Pratappura	773.00	78	78	480	244	236	40	41	..	..	122	20	131	69
178	Rehatadi	269.00	24	24	127	65	62	3	2	..	..	9	..	37	8
179	Dhabla Mahe|h	1,367.00	106	106	600	312	288	36	30	..	..	75	6	181	96
180	Dhamanya	1,598.00	81	81	438	226	212	76	71	..	..	68	4	141	4
	Dhamanya		*67*	*67*	*368*	*188*	*180*	*76*	*71*	..	..	*68*	*4*	*114*	*1*
	Kundal		*14*	*14*	*70*	*38*	*32*	..	..	..	..	..	..	*27*	*3*
181	Dhalpat	2,818.00	221	221	1,288	669	619	115	96	..	..	330	44	359	99
182	Kantiya	1,036.00	130	130	691	378	313	41	39	..	..	109	3	256	83
183	Ruparel	583.00	23	23	154	70	84	21	24	..	..	13	*1*	43	..
184	Gordhanpura	2,829.00	108	108	554	286	268	137	130	..	..	70	13	179	5
185	Nirdhari	177.00	7	7	37	22	15	..	..	..	..	3	..	11	..
186	Rawat Kheda	851.00	51	51	217	99	118	4	2	..	..	9	..	60	..
187	Dhanada Kheda	1,323.00	61	61	348	184	164	46	47	..	..	9	..	107	..
188	Deoriya Moti	815.00	34	34	204	102	102	23	17	..	..	13	4	65	..
189	Guradiya Vijay	2,259.00	92	92	505	269	236	96	78	..	..	51	6	177	4
	Guradiya Vijay		*90*	*90*	*491*	*262*	*229*	*96*	*78*	..	..	*50*	*6*	*171*	*4*
	Ratanpura		*2*	*2*	*14*	*7*	*7*	..	..	..	..	*1*	..	*6*	..
190	Raghunathpura	549.00	55	55	292	159	133	49	43	..	..	13	..	101	..
191	Kanaheda	1,385.00	56	59	366	189	177	36	31	..	..	34	2	126	6
192	Goodha	598.00	24	27	171	85	86	25	22	..	..	..	..	49	33
193	Harnawda	756.00	37	38	216	122	94	44	28	..	..	11	..	77	24
194	Ghenchali	401.00	21	21	134	69	65	2	..	..	..	..	..	43	41
195	Jagdi	907.00	50	58	362	183	179	48	52	..	..	28	..	113	3
196	Bardiya	700.00	52	53	274	141	133	53	44	..	..	45	3	79	6
197	Nathu Khedi	1,144.00	64	75	395	206	189	19	15	..	..	50	5	113	5
	Nathu Khedi		*35*	*45*	*238*	*121*	*112*	*13*	*11*	..	..	*35*	*5*	*63*	*3*
	Kheta Khedi		*29*	*30*	*162*	*85*	*77*	*6*	*4*	..	..	*15*	..	*50*	*2*
198	Gopa Khedi	575.00	23	24	139	66	73	20	29	..	..	14	..	40	1
199	Rojhani	624.00	31	47	191	89	102	5	11	..	..	10	..	66	..
200	Savadi	454.00	59	59	218	112	106	40	33	..	..	4	..	73	20
201	Dhodhar	984.00	73	75	417	225	192	27	26	..	..	71	1	136	9
202	Dhabla Bhagwan	1,333.00	110	110	649	342	307	..	..	..	..	85	9	207	18
203	Bhensola	965.00	72	72	377	182	195	66	76	..	..	30	3	110	35
	Bhensala		*47*	*47*	*243*	*118*	*125*	*11*	*16*	..	..	23	..	*73*	*8*
	Chak Bhensola		*25*	*25*	*134*	*64*	*70*	*55*	*60*	..	..	*7*	*3*	*37*	*27*

SITAMAU TAHSIL

WORKERS																						
I		II		III		IV		V(a)		V(b)		VI		VII		VIII		IX		X Non-Workers		L.C. No.
M	F	M	F	M	F	M	F	M	F	M	F	M	F	M	F	M	F	M	F	M	F	
17	18	19	20	21	22	23	24	25	26	27	28	29	30	31	32	33	34	35	36	37	38	1
22	*3*	*3*	..	*3*	*1*	..	..	..	..	..	..	..	..	..	..	..	..	..	..	*28*	*57*	
7	..	..	*1*	..	..	..	..	..	..	..	..	*1*	*1*	..	..	..	..	..	..	*7*	*17*	
21	..	..	..	*7*	..	..	..	..	..	..	..	..	..	..	..	..	..	..	..	*15*	*30*	
443	69	97	44	9	..	..	..	14	2	11	..	7	..	15	..	3	..	25	..	402	821	172
169	..	*42*	*9*	*9*	..	..	..	*12*	..	*11*	..	*4*	..	*15*	..	*3*	..	*24*	..	*192*	*448*	
72	*10*	*26*	*14*	..	..	..	..	..	..	..	..	..	..	..	..	..	..	..	..	*62*	*116*	
61	*41*	*5*	*4*	..	..	..	..	*2*	*2*	..	..	*3*	..	..	..	..	..	..	..	*40*	*46*	
41	*18*	*12*	*7*	..	..	..	..	..	..	..	..	..	..	..	..	..	..	..	..	*25*	*49*	
100	..	*12*	*10*	..	..	..	..	..	..	..	..	..	..	..	..	..	..	*1*	..	*82*	*162*	
41	..	..	..	1	..	..	..	..	..	..	..	..	..	..	..	..	..	..	..	31	73	173
378	29	46	91	10	..	..	..	39	10	8	2	6	3	31	..	1	..	25	3	480	835	174
293	*26*	*41*	*83*	*9*	..	..	..	*39*	*10*	*8*	*2*	*6*	*3*	*31*	..	*1*	..	*24*	*3*	*399*	*676*	
85	*3*	*5*	*8*	*1*	..	..	..	..	..	..	..	..	..	..	..	..	..	*1*	..	*81*	*159*	
35	27	..	..	..	..	..	..	..	..	..	..	..	..	..	..	..	..	..	..	15	19	175
100	100	3	3	3	..	..	..	..	..	..	..	1	1	..	..	..	..	2	..	73	87	176
77	36	42	33	4	..	..	..	6	..	..	..	..	..	..	..	..	..	2	..	113	167	177
26	1	10	7	..	..	..	..	..	..	..	..	..	..	..	..	..	..	1	..	28	54	178
161	92	11	3	3	..	..	..	3	1	1	..	..	..	..	..	..	..	2	..	131	192	179
116	1	15	3	3	..	..	..	..	..	4	..	1	..	..	..	..	..	2	..	85	208	180
98	*1*	*11*	..	*2*	..	..	..	..	..	..	..	*1*	..	..	..	..	..	*2*	..	*74*	*179*	
18	..	*4*	*3*	*1*	..	..	..	..	..	*4*	..	..	..	..	..	..	..	..	..	*11*	*29*	
202	32	93	62	4	..	..	..	14	..	..	..	1	..	23	*1*	..	..	22	4	310	520	181
193	*59*	*26*	*24*	*33*	..	..	..	..	..	1	..	..	..	1	..	..	..	2	..	122	230	182
34	..	6	..	1	..	..	..	1	..	..	..	..	..	..	..	..	..	1	..	27	84	183
146	1	16	4	10	..	..	..	1	..	.	..	..	..	1	..	..	..	*5*	..	107	263	184
7	..	4	..	..	..	..	..	..	..	..	..	..	..	..	..	..	..	..	..	11	15	185
56	..	4	..	..	..	..	..	..	..	..	..	..	..	..	..	..	..	..	..	39	118	186
95	..	12	..	..	..	..	..	..	..	..	..	..	..	..	..	..	..	..	..	77	164	187
64	..	..	..	..	..	..	..	..	..	..	..	..	..	1	..	..	..	..	..	37	102	188
165	3	5	1	..	..	..	..	..	..	1	..	..	..	4	..	..	..	2	..	92	232	189
159	*3*	*5*	*1*	..	..	..	..	..	..	*1*	..	..	..	*4*	..	..	..	*2*	..	*91*	*225*	
6	..	..	..	..	..	..	..	..	..	..	..	..	..	..	..	..	..	..	..	*1*	*7*	
100	..	1	..	..	..	..	..	..	..	..	..	..	..	..	..	..	..	..	..	58	133	190
121	..	2	6	1	..	..	..	1	..	..	..	..	..	..	..	..	..	1	..	63	171	191
30	..	19	39	..	..	..	..	..	..	..	..	..	..	..	..	..	..	..	..	35	47	192
59	..	13	24	3	..	..	..	..	..	..	..	..	..	2	..	..	..	..	..	45	70	193
37	1	6	40	..	..	..	..	..	..	..	..	..	..	..	..	..	..	..	..	26	24	194
109	..	1	3	..	..	..	..	1	..	..	..	..	..	..	..	..	..	2	..	70	176	195
74	2	1	4	..	..	..	..	..	..	..	..	..	..	2	..	..	..	2	..	62	127	196
85	2	10	3	3	..	..	..	2	..	..	..	..	..	..	..	11	..	2	..	93	184	197
48	*1*	*2*	*2*	..	..	..	..	*1*	..	..	..	..	..	..	..	*10*	..	*2*	..	*58*	*109*	
37	*1*	*8*	*1*	*3*	..	..	..	*1*	..	..	..	..	..	..	..	*1*	..	..	..	*35*	*75*	
36	..	2	*1*	2	..	..	..	..	..	..	..	..	..	..	..	..	..	..	..	26	72	198
63	..	2	..	..	..	..	..	..	..	..	..	..	..	1	..	..	..	..	..	23	102	199
53	..	15	20	..	..	..	..	..	..	..	..	..	..	..	..	4	..	1	..	39	86	200
101	..	14	9	..	..	..	..	..	..	..	..	..	..	15	..	6	..	..	..	89	183	201
150	1	40	17	..	..	..	..	10	..	..	..	..	..	3	..	..	..	*4*	..	135	289	202
92	..	17	35	..	..	..	..	..	..	..	..	..	..	..	..	..	..	1	..	72	160	203
63	..	*9*	*8*	..	..	..	..	..	..	..	..	..	..	..	..	..	..	1	..	*45*	*117*	
29	..	*8*	*27*	..	..	..	..	..	..	..	..	..	..	..	..	..	..	..	..	*27*	*43*	

PRIMARY CENSUS ABSTRACT

L.C. No.	Name of Village Town/ Ward/ Urban Block	Area of Village in acres and of town/ ward in Km².	Occupied residential houses	Total No. of households	Total population (including institutional and houseless population)			Scheduled Castes		Scheduled Tribes		Literate and Educated Persons		(I-IX) Total Workers	
					P	M	F	M	F	M	F	M	F	M	F
1	2	3	4	5	6	7	8	9	10	11	12	13	14	15	16
204	Jhontawali	818.00	25	25	181	88	93	30	33	..	..	9	1	57	13
205	Dhan Khedi	660.00	91	91	524	253	271	47	55	..	..	40	2	116	6
206	Kishorepura	3,515.00	188	188	1,044	535	509	132	112	..	..	151	18	293	..
	Kishorepura		*176*	*176*	*971*	*493*	*478*	*127*	*107*	..	..	*147*	*18*	*275*	..
	Motipura Kheda		*12*	*12*	*73*	*42*	*31*	*5*	*5*	..	..	*4*	..	*18*	..
207	Deoriya Vijai	1,290.00	128	128	697	362	335	145	134	..	..	115	13	197	7
208	Suwasra	1,683.00	716	774	4,748	2,495	2,253	490	484	..	..	1,311	493	1,206	155
	Suwasra		*146*	*146*	*1,046*	*539*	*507*	*140*	*145*	..	..	*150*	*19*	*299*	*97*
	Suwasra Mandi		*570*	*628*	*3,702*	*1,956*	*1,746*	*350*	*339*	..	..	*1,161*	*474*	*907*	*58*
209	Vasaniya	525.00	..	..	..	..	Uninhabited	..	..	..	..	..	..	..	..
210	Jamunya	1,473.00	82	82	462	222	240	106	102	..	..	32	10	125	34
211	Khejdiya Megha	1,119.00	63	63	361	171	190	101	111	..	..	1	..	92	12
	Khejadiya Megha		*39*	*39*	*194*	*93*	*101*	*24*	*25*	..	..	*1*	..	*60*	*9*
	Pardiyo Ka Kheda		*24*	*24*	*167*	*78*	*89*	*77*	*86*	..	..	..	..	*32*	*3*
212	Guradiya Pratap	754.00	112	112	632	323	309	97	100	..	..	203	12	197	16
213	Tonkda	1,584.00	108	108	752	398	354	141	137	..	..	75	5	213	21
214	Hanspura	1,049.00	91	91	503	277	226	29	29	..	..	76	8	163	16
215	Baodi Kheda	1,100.00	27	27	194	98	96	33	41	..	..	3	..	64	12
216	Dhabla Dewal	2,453.00	165	165	926	478	448	171	148	..	..	97	11	285	10
	Dhabla Dewal		*111*	*111*	*612*	*322*	*290*	*171*	*148*	..	..	*79*	*11*	*192*	*8*
	Banjaro Ka Kheda		*54*	*54*	*314*	*156*	*158*	..	..	..	..	*18*	..	*93*	*2*
217	Semli Kankda	3,102.00	92	92	518	263	255	106	96	..	..	52	1	156	40
	Semdi Kankda		*91*	*91*	*513*	*261*	*252*	*104*	*93*	..	..	*52*	*1*	*154*	*40*
	Kalbeliyon Ka Kheda		*1*	*1*	*5*	*2*	*3*	*2*	*3*	..	..	..	..	*2*	..
218	Dhanwada	1,572.00	71	71	429	235	194	34	29	..	..	17	..	114	22
	Dhanwada		*55*	*55*	*333*	*185*	*148*	*21*	*18*	..	..	*9*	..	*89*	*20*
	Badanji Kheda		*16*	*16*	*96*	*50*	*46*	*13*	*11*	..	..	*8*	..	*25*	*2*
219	Ramnagar	662.00	18	18	115	60	55	29	22	..	..	7	..	29	..
220	Gelana	1,789.00	70	70	371	188	183	57	53	..	..	23	2	106	5
221	Dhakad Khedi	1,057.00	45	45	268	126	142	22	14	..	..	38	..	71	3
222	Lodha Khedi	584.00	37	37	182	93	89	33	35	..	..	16	..	52	5
223	Deopura Nagar	1285.00	20	22	94	54	40	9	7	..	..	3	..	37	2
224	Runija	5,648.00	488	502	2,644	1,358	1,286	299	267	..	..	673	200	734	205
	Runija		*477*	*491*	*2,580*	*1,326*	*1,254*	*295*	*267*	..	..	*670*	*200*	*717*	*201*
	Ratan Khedi		*4*	*4*	*20*	*11*	*9*	..	..	..	..	*2*	..	*4*	*2*
	Ruudi Ka Kheda		*7*	*7*	*44*	*21*	*23*	*4*	..	..	..	*1*	..	*13*	*2*
225	Gujar Khedi	1,546.00	..	..	..	..	Uninhabited	..	..	..	..	..	..	..	..
226	Dokar Khedi	1,153.00	29	33	183	83	100	19	22	..	..	4	1	59	16
227	Bharpur	1,323.00	91	91	554	285	269	78	56	..	..	78	14	178	36
228	Amba	3,820.00	105	105	636	321	315	113	115	..	..	43	5	197	36
229	Antraliya	1,388.00	54	54	297	146	151	111	111	..	..	31	4	75	29
230	Lakhwa	798.00	36	37	257	144	113	29	24	..	..	40	..	68	15
	Lakhwa		*24*	*25*	*192*	*108*	*84*	*29*	*24*	..	..	*32*	..	*56*	*9*
	Banjaron Ka Kheda		*12*	*12*	*65*	*36*	*29*	..	..	..	..	*8*	..	*12*	*6*
231	Ghasoi	4,525.00	276	292	1,703	871	832	240	251	..	..	355	67	473	99
	Ghasoi		*227*	*242*	*1,456*	*751*	*705*	*123*	*124*	..	..	*354*	*67*	*405*	*88*
	Bagri Kheda		*49*	*50*	*247*	*120*	*127*	*117*	*127*	..	..	*1*	..	*68*	*11*
232	Tarnod	1,895.00	109	109	668	334	334	60	45	..	..	132	8	202	38
233	Masudi	548.00	38	38	222	117	105	20	14	..	..	17	..	73	1

WORKERS																						
I		II		III		IV		V(a)		V(b)		VI		VII		VIII		IX		X Non-Workers		L.C. No.
M	F	M	F	M	F	M	F	M	F	M	F	M	F	M	F	M	F	M	F	M	F	
17	18	19	20	21	22	23	24	25	26	27	28	29	30	31	32	33	34	35	36	37	38	1
49	..	7	13	..	..	..	..	..	..	..	..	..	..	..	..	..	..	1	..	31	80	204
101	1	14	5	..	..	..	..	..	..	..	..	..	..	..	..	..	..	1	..	137	265	205
250	..	22	..	..	..	..	..	2	..	..	..	12	..	4	..	..	..	3	..	242	509	206
233	..	*21*	..	..	..	..	..	*2*	..	..	..	*12*	..	*4*	..	..	..	*3*	..	*218*	*478*	
17	..	*1*	..	..	..	..	..	..	..	..	..	..	..	..	..	..	..	..	..	*24*	*31*	
153	1	13	2	12	..	..	..	4	1	..	..	6	..	3	..	..	..	6	3	165	328	207
286	14	99	107	6	1	..	..	109	5	97	1	42	..	301	4	69	1	197	22	1,289	2,098	208
183	*12*	*47*	*79*	..	*1*	..	..	*46*	*5*	..	..	*5*	..	*5*	..	*1*	..	*12*	..	*240*	*410*	
103	*2*	*52*	*28*	*6*	..	..	..	*63*	..	*97*	*1*	*37*	..	*296*	*4*	*68*	*1*	*185*	*22*	*1,049*	*1,688*	
..	..	..	..	..	..	..	..	..	..	Uninhabited		..	..	..	..	..	..	..	..	..	..	209
91	12	31	22	..	..	..	..	..	..	..	..	2	..	..	..	1	..	..	..	97	206	210
84	4	8	8	..	..	..	..	..	..	..	..	..	..	..	..	..	..	..	..	79	178	211
54	*2*	*6*	*7*	..	..	..	..	..	..	..	..	..	..	..	..	..	..	..	..	*33*	*92*	
30	*2*	*2*	*1*	..	..	..	..	..	..	..	..	..	..	..	..	..	..	..	..	*46*	*86*	
139	..	50	16	..	..	..	..	..	..	..	..	..	..	2	..	1	..	5	..	126	293	212
167	2	26	19	11	..	..	..	1	..	2	..	..	..	..	..	2	..	4	..	185	333	213
114	6	21	10	..	..	..	..	1	..	..	..	13	..	..	..	12	..	2	..	114	210	214
58	9	5	3	..	..	..	..	..	..	..	..	..	..	..	..	..	..	1	..	34	84	215
206	2	56	6	..	..	..	..	14	..	..	..	..	..	2	..	..	..	7	2	193	438	216
135	*2*	*34*	*4*	..	..	..	..	*14*	..	..	..	..	..	*2*	..	..	..	*7*	*2*	*130*	*282*	
71	..	*22*	*2*	..	..	..	..	..	..	..	..	..	..	..	..	..	..	..	..	*63*	*156*	
146	..	5	40	..	..	..	..	1	..	..	..	..	..	2	..	..	..	2	..	107	215	217
146	..	*3*	*40*	..	..	..	..	*1*	..	..	..	..	..	*2*	..	..	..	*2*	..	*107*	*212*	
..	..	*2*	..	..	..	..	..	..	..	..	..	..	..	..	..	..	..	..	..	..	*3*	
104	..	5	22	..	..	..	..	..	..	..	..	3	..	2	..	..	..	..	..	121	172	218
81	..	*3*	*20*	..	..	..	..	..	..	..	..	*3*	..	*2*	..	..	..	..	..	*96*	*128*	
23	..	*2*	*2*	..	..	..	..	..	..	..	..	..	..	..	..	..	..	..	..	*25*	*44*	
23	..	5	..	..	..	..	..	..	..	..	..	..	..	..	..	..	..	1	..	31	55	219
94	..	11	5	..	..	..	..	..	..	1	..	..	..	..	..	..	..	..	..	82	178	220
66	..	4	3	..	..	..	..	..	..	..	..	..	..	..	..	..	..	1	..	55	139	221
42	1	6	4	..	..	..	..	..	..	2	..	..	..	..	..	..	..	2	..	41	84	222
33	1	4	1	..	..	..	..	..	..	..	..	..	..	..	..	..	..	..	..	17	38	223
330	14	164	177	15	..	..	..	34	5	48	..	5	..	68	1	2	..	68	8	624	1,081	224
318	*10*	*159*	*177*	*15*	..	..	..	*34*	*5*	*48*	..	*5*	..	*68*	*1*	*2*	..	*68*	*8*	*609*	*1,053*	
3	*2*	*1*	..	..	..	..	..	..	..	..	..	..	..	..	..	..	..	..	..	*7*	*7*	
9	*2*	*4*	..	..	..	..	..	..	..	..	..	..	..	..	..	..	..	..	..	*8*	*21*	
..	..	..	..	..	..	..	..	..	..	Uninhabited		..	..	..	..	..	..	..	..	..	..	225
36	..	18	15	..	..	..	..	1	..	..	..	3	1	..	..	..	..	1	..	24	84	226
114	..	63	36	..	..	..	..	..	..	..	..	..	..	..	..	..	..	1	..	107	233	227
132	2	57	34	..	..	..	..	2	..	..	..	..	..	3	..	..	..	3	..	124	279	228
65	2	7	27	..	..	..	..	..	..	..	..	3	..	..	..	..	..	..	..	71	122	229
62	6	6	9	..	..	..	..	..	..	..	..	..	..	..	..	..	..	..	..	76	98	230
50	*5*	*6*	*4*	..	..	..	..	..	..	..	..	..	..	..	..	..	..	..	..	*52*	*75*	
12	*1*	..	*5*	..	..	..	..	..	..	..	..	..	..	..	..	..	..	..	..	*24*	*23*	
288	5	83	92	1	..	..	..	21	2	7	..	..	..	50	..	2	..	21	..	398	733	231
233	*5*	*73*	*81*	..	..	..	..	*21*	*2*	*7*	..	..	..	*50*	..	*2*	..	*19*	..	*346*	*617*	
55	..	*10*	*11*	*1*	..	..	..	..	..	..	..	..	..	..	..	..	..	*2*	..	*52*	*116*	
148	1	44	33	..	..	..	..	4	4	2	..	1	..	2	..	..	..	1	..	132	296	232
67	..	3	1	1	..	..	..	1	..	..	..	..	..	..	..	..	..	1	..	44	104	233

PRIMARY CENSUS ABSTRACT

L.C. No.	Name of Village Town/ Ward/ Urban Block	Area of Village in acres and of town/ ward in Km².	Occupied residential houses	Total No. of households	Total population (including institutional and houseless population)			Scheduled Castes		Scheduled Tribes		Literate and Educated Persons		(I-IX) Total Workers	
					P	M	F	M	F	M	F	M	F	M	F
1	2	3	4	5	6	7	8	9	10	11	12	13	14	15	16
234	Gardan Khedi	316.00	10	10	98	51	47	31	28	..	..	6	4	27	6
235	Chappa Khedi	1,489.00	69	69	404	191	213	70	85	..	..	16	..	128	12
236	Dallod	1,047.00	41	41	265	136	129	63	62	..	..	20	2	78	19
237	Khejadiya Bhoop	1,923.00	45	55	298	151	147	81	65	..	..	10	..	97	29
238	Piplya	794.00	36	40	263	131	132	30	30	..	..	10	..	70	10
	Piplya		*31*	*35*	*207*	*100*	*107*	*18*	*22*	..	..	*10*	..	*53*	*10*
	Kheda		*5*	*5*	*56*	*31*	*25*	*12*	*8*	..	..	..	..	*17*	..
239	Deopura Bamni	493.00	56	86	427	224	203	44	44	..	..	8	..	133	25
240	Guradiya Bamni	1,136.00	34	37	163	87	76	10	10	..	..	..	..	53	7
	Guradiya Bamni		*28*	*28*	*130*	*69*	*61*	*10*	*10*	..	..	..	..	*44*	*7*
	Kheda		*6*	*9*	*33*	*18*	*15*	..	..	..	..	..	..	*9*	..
241	Hanumantiya	791.00	30	30	271	145	126	25	20	..	..	34	4	85	22
	Hanumantiya		*19*	*19*	*156*	*82*	*74*	*3*	*2*	..	..	*27*	*4*	*51*	*11*
	Kheda		*11*	*11*	*115*	*63*	*52*	*22*	*18*	..	..	*7*	..	*34*	*11*
242	Dharnya Khedi	504.00	28	28	160	75	85	21	24	..	..	21	..	57	21
243	Semli	809.00	56	56	496	250	246	38	19	..	..	80	2	168	75
244	Angari	1,049.00	68	68	443	204	239	93	107	..	..	40	2	127	68
245	Borkhedi	1,547.00	114	114	692	349	343	60	69	..	..	120	..	210	18

SITAMAU URBAN

	Sitamau (U.A.)	**0.49**	**1,362**	**8,460**	**3,987**		**381**		**2**		**1,098**		**299**		
			1,664		**4,473**		**404**		**1**		**2,790**		**1,895**		
14/X	**Sitamau (M.)**	**0.47**	**1,348**	**8,352**	**3,946**		**381**		**2**		**1,083**		**280**		
			1,644		**4,406**		**404**		**1**		**2,757**		**1,859**		
			274		*752*		*38*		..		*523*		*287*		
14/X/1	*Ward No. 1*		*220*	*1,381*	*629*		*51*		..		*267*		*55*		
	Block No. 1		134	182	994	520	474	28	36	..	..	356	195	194	35
	Block No. 2		86	92	387	232	155	10	15	..	..	167	72	93	20
14/X/2	*Ward No. 2*		*158*	*209*	*997*	*525*	*472*	*3*	*2*	..	..	*397*	*203*	*203*	*29*
	Block No. 3		78	113	511	287	224	3	2	..	..	210	91	98	17
	Block No. 4		80	96	486	238	248	..	..	..	..	187	112	105	12
14/X/3	*Ward No. 3*		*125*	*149*	*966*	*498*	*468*	*45*	*50*	..	..	*288*	*118*	*201*	*5*
	Block No. 5		67	82	539	274	265	35	36	..	..	163	90	97	2
	Block No. 6		58	67	427	224	203	10	14	..	..	125	28	104	3
14/X/4	*Ward No. 4*		*168*	*191*	*1,018*	*540*	*478*	*183*	*155*	..	..	*281*	*70*	*257*	*19*
	Block No. 7		91	105	572	315	257	152	127	..	..	182	39	137	8
	Block No. 8		77	86	446	225	221	31	28	..	..	99	31	120	11
14/X/5	*Ward No. 5*		*165*	*182*	*998*	*508*	*490*	*34*	*35*	*1*	*2*	*246*	*59*	*231*	*17*
	Block No. 9		83	93	515	272	243	19	19	1	2	170	45	119	6
	Block No. 10		82	89	483	236	247	15	16	..	..	76	14	112	11

SITAMAU TAHSIL
SITAMAU (U.A.)

WORKERS																						
I		II		III		IV		V(a)		V(b)		VI		VII		VIII		IX		X Non-Workers		L.C. No.
M	F	M	F	M	F	M	F	M	F	M	F	M	F	M	F	M	F	M	F	M	F	
17	18	19	20	21	22	23	24	25	26	27	28	29	30	31	32	33	34	35	36	37	38	1
21	..	6	6	..	..	..	..	..	..	..	..	..	..	..	..	..	..	..	..	24	41	234
112	6	14	6	1	..	..	..	..	..	..	..	..	..	..	..	..	..	1	..	63	201	235
64	4	12	15	..	..	..	..	2	..	..	..	..	..	..	..	..	..	..	..	58	110	236
84	29	12	..	..	..	..	..	1	..	..	..	..	..	..	..	..	..	..	..	54	118	237
64	..	6	10	..	..	..	..	..	..	..	..	..	..	..	..	..	..	..	..	61	122	238
47	..	*6*	*10*	..	..	..	..	..	..	..	..	..	..	..	..	..	..	..	..	*47*	*97*	
17	..	..	..	..	..	..	..	..	..	..	..	..	..	..	..	..	..	..	..	*14*	*25*	
113	4	7	21	1	..	..	..	6	..	..	..	..	..	..	..	..	..	6	..	91	178	239
53	1	..	6	..	..	..	..	..	..	..	..	..	..	..	..	..	..	..	..	34	69	240
44	*1*	..	*6*	..	..	..	..	..	..	..	..	..	..	..	..	..	..	..	..	*25*	*54*	
9	..	..	..	..	..	..	..	..	..	..	..	..	..	..	..	..	..	..	..	*9*	*15*	
62	7	22	15	..	..	..	..	..	..	..	..	..	..	..	..	..	..	1	..	60	104	241
39	*3*	*11*	*8*	..	..	..	..	..	..	..	..	..	..	..	..	..	..	*1*	..	*31*	*63*	
23	*4*	*11*	*7*	..	..	..	..	..	..	..	..	..	..	..	..	..	..	..	..	*29*	*41*	
47	..	2	15	..	..	..	..	3	5	..	..	..	..	..	..	..	..	5	1	18	64	242
130	61	30	13	4	..	..	..	2	..	..	..	..	..	..	..	..	..	2	1	82	171	243
98	7	25	58	..	..	..	..	..	..	..	..	..	..	..	..	..	..	4	3	77	171	244
152	..	43	18	1	..	..	..	9	..	..	..	1	..	1	..	..	..	3	..	139	325	245

AGGLOMERATION

	50		**128**		..		..		**22**	..	**2**		..		**4**		..		**93**		**3,688**	
353		**174**		**25**		..		**163**		**162**		**39**		**355**		**28**		**596**	**2,578**			
	50		**128**		..		..		**22**		**2**		..		**4**		..		**74**		**3,666**	**14/X**
353		**174**		**25**		..		**163**		**162**		**39**		**355**		**28**		**560**	**2,547**			
	6		*6*		..		..		*10*		*1*		..		..		..		*32*		*574*	
27		*7*		*13*		..		*27*		*12*		*6*		*49*		*15*		*131*	*465*		*14/X/1*	
23	6	7	6	7	..	..	..	12	..	9	..	6	..	31	..	13	..	86	23	326	439	1
4	..	..	..	6	..	..	..	15	10	3	1	..	..	18	..	2	..	45	9	139	135	2
16	*3*	*10*	*10*	*1*	..	..	..	4	..	*16*	*1*	*2*	..	*62*	*1*	*3*	..	*89*	*14*	*322*	*443*	*14/X/2*
12	3	7	9	1	..	..	..	3	..	9	1	2	..	24	..	2	..	38	4	189	207	3
4	..	3	1	..	..	..	..	1	..	7	..	..	..	38	1	1	..	51	10	133	236	4
12	..	*12*	..	..	..	..	..	*32*	*2*	*33*	..	*2*	..	*52*	..	*3*	..	*55*	*3*	*297*	*463*	*14/X/3*
1	..	11	..	..	..	..	..	13	1	18	..	..	..	28	..	2	..	24	1	177	263	5
11	..	1	..	..	..	..	..	19	1	15	..	2	..	24	..	1	..	31	2	120	200	6
31	..	*9*	*4*	*3*	..	..	..	*69*	*1*	*19*	..	*2*	..	*33*	*1*	*2*	..	*89*	*13*	*283*	*459*	*14/X/4*
10	..	2	1	..	..	..	..	41	..	19	..	2	..	18	..	1	..	44	7	178	249	7
21	..	7	3	3	..	..	..	28	1	..	..	..	..	15	1	1	..	45	6	105	210	8
54	*5*	*87*	*10*	..	..	..	..	*14*	*1*	*12*	..	11	..	14	..	..	..	*39*	*1*	*277*	*473*	*14/X/5*
12	..	52	5	..	..	..	..	1	..	9	..	8	..	8	..	..	..	29	1	153	237	9
42	5	35	5	..	..	..	..	13	1	3	..	3	..	6	..	..	..	10	..	124	236	10

PRIMARY CENSUS ABSTRACT

L.C. No.	Name of Village Town/ Ward/ Urban Block	Area of Village in acres and of town/ ward in Km².	Occupied residential houses	Total No. of households	Total population (including institutional and houseless population)			Scheduled Castes		Scheduled Tribes		Literate and Educated Persons		(I-IX) Total Workers	
					P	M	F	M	F	M	F	M	F	M	F
1	2	3	4	5	6	7	8	9	10	11	12	13	14	15	16
14/X/6	*Ward No. 6*		*179*	*277*	*976*	*522*	*454*	*61*	*50*	..	..	*353*	*124*	*218*	*11*
	Block No. 11		87	134	481	253	228	10	12	..	..	199	98	103	8
	Block No. 12		92	143	495	269	226	51	38	..	..	154	26	115	3
14/X/7	*Ward No. 7*		*170*	*199*	*1,095*	*592*	*503*	..	..	..	..	*434*	*170*	*246*	*38*
	Block No. 13		86	98	547	299	248	..	..	..	..	229	101	122	18
	Block No. 14		84	101	548	293	255	..	..	..	..	205	69	124	20
14/X/8	*Ward No. 8*		*163*	*163*	*921*	*469*	*452*	*40*	*38*	..	..	*235*	*72*	*216*	*106*
	Block No. 15		77	77	417	223	194	27	28	..	..	116	19	105	82
	Block No. 16		86	86	504	246	258	13	10	..	..	119	53	111	24
14/X/-	**Urban Outgrowth**	**0.02**	**14**	**20**	**108**	**67**	**41**	..	..	..	..	**33**	**15**	**36**	**19**
	Sitamau Kasba	*0.02*	*14*	*20*	*108*	*67*	*41*	..	..	..	..	*33*	*15*	*36*	*19*
Christian Bungalow	Block No. 17		14	20	108	67	41	..	..	..	..	33	15	36	19

SITAMAU (U.A

WORKERS																						
I		II		III		IV		V(a)		V(b)		VI		VII		VIII		IX		X Non-Workers		L.C. No.
M	F	M	F	M	F	M	F	M	F	M	F	M	F	M	F	M	F	M	F	M	F	
17	18	19	20	21	22	23	24	25	26	27	28	29	30	31	32	33	34	35	36	37	38	1
33	..	*29*	*6*	*1*	..	..	..	*7*	*3*	*37*	..	*16*	..	*44*	*1*	*1*	..	*50*	*1*	*304*	*443*	*14/X/6*
17	..	10	6	..	..	..	..	1	1	18	..	..	..	35	1	..	..	22	..	150	220	11
16	..	19	..	1	..	..	..	6	2	19	..	16	..	9	..	1	..	28	1	154	223	12
78	*26*	*8*	*9*	*1*	..	..	..	*3*	*1*	*18*	..	..	..	*63*	*1*	*2*	..	*73*	*1*	*346*	*465*	*14/X/7*
33	14	2	3	1	..	..	..	3	..	5	..	..	..	42	1	2	..	34	..	177	230	13
45	12	6	6	..	..	..	..	..	1	13	..	..	..	21	..	..	..	39	1	169	235	14
102	*10*	*12*	*83*	*6*	..	..	..	*7*	*4*	*15*	..	..	..	*38*	..	*2*	..	*34*	*9*	*253*	*346*	*14/X/8*
64	8	7	69	2	..	..	..	..	2	15	..	..	..	6	..	1	..	10	3	118	112	15
38	2	5	14	4	..	..	..	7	2	..	..	..	..	32	..	1	..	24	6	135	234	16
..	..	..	..	..	..	..	..	..	..	..	..	..	..	..	..	..	..	*36*	*19*	*31*	*22*	*14/X -*
..	..	..	..	..	..	..	..	..	..	..	..	..	..	..	..	..	..	36	19	31	22	
..	..	..	..	..	..	..	..	..	..	..	..	..	..	..	..	..	..	*36*	*19*	*31*	*22*	17